

2019 GIS MAP BOOK



UCDAVIS

BUILDING AND STREET DIRECTORY

INCLUDES:
Cuarto Student Housing
Research Park
Russell Ranch
and portions of the City of Davis

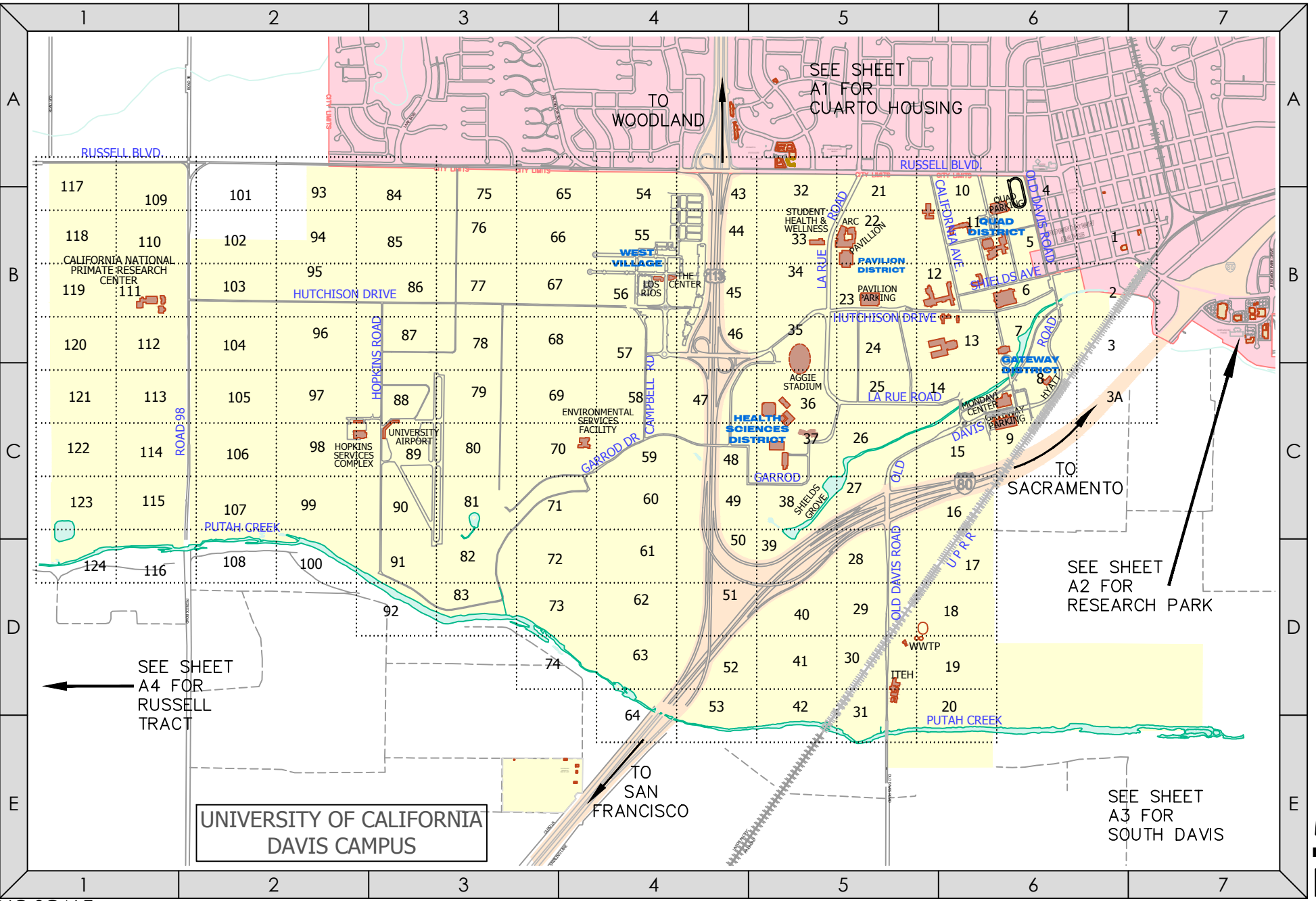
Welcome to the 2019 UC Davis GIS Map Book. The purpose of this map book is to simplify locating buildings, roads and other infrastructure on the main campus and the areas of Cuarto housing, Research Park, Russell Ranch, and university facilities in the City of Davis. We have tried to make this book as 'user-friendly' as possible. The quickest way to find something is to use the Key Map in the front of the book, and then turn to the page that contains the section of campus of interest to you. Or, if you prefer, consult the indices at the back of the book and find a building sorted by its facilities database index name, zone number, or CAAN.

This map book is the result of the natural evolution of the Geographic Information System (GIS). The GIS was started in 1988 as a better way to map the facilities and infrastructure of the campus. For the first time, GIS allowed us to accurately map and maintain a database of the campus utilities (steam, chilled water, gas, storm drain, etc.) as well as the campus buildings. GIS also allows us to analyze and view the data by clicking on an object in the system (for example a water valve). By 1993, the GIS Group was producing wall maps of the campus to replace the old Mylar and linen maps. After a few years, a need for a version of the campus map that could be transported and easily read became apparent. After some hard work and brainstorming, a printed version of the Campus Map Book was born in 1997. Increased demand and new technology gave birth to an "online" version of the map book and started the process for continual updates. The GIS Map Book also includes 911 police addresses for all campus structures. The map book is a continually evolving project, we always welcome comments and suggestions.

The map book is only one product that the GIS group offers. In addition to the printed versions of the map book, we also produce a fire hydrant map book, campus wall maps with names, zone numbers or CAANs, utility infrastructure schematics, large format composite drawings of campus utilities, custom specialized maps, or 8 1/2 x 11 postscript maps. View and download the latest version of the campus map book online at: <https://facilities.ucdavis.edu/asset-management>.

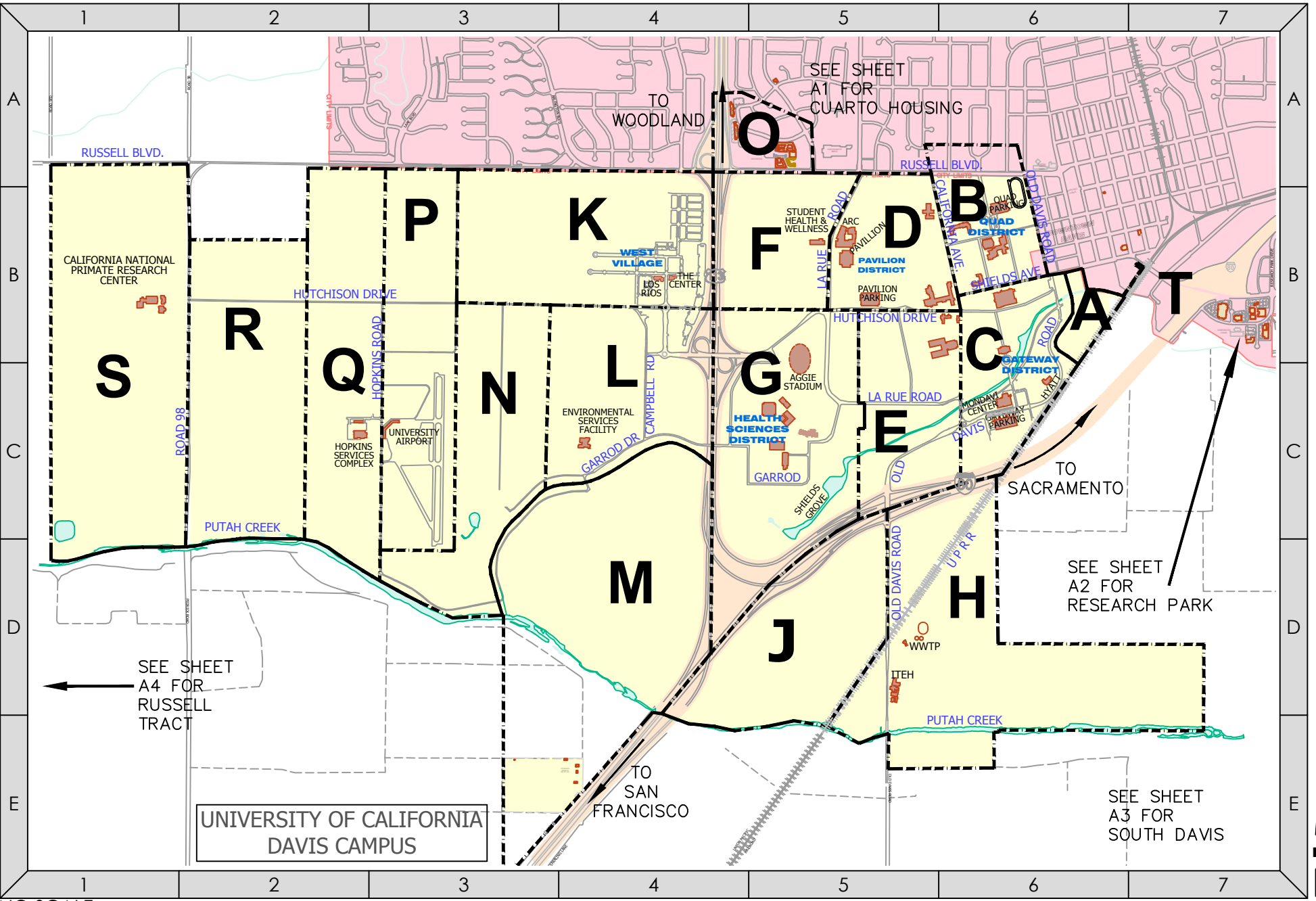
Jeff Price
GIS Manager
Sally Grant
GIS Specialist
& contact for map book
Utilities Headquarters - Rm 1042
University of California, Davis
Davis, CA 95616
530-752-5567
srgrant@ucdavis.edu
Printed books are available at:
<http://myprint.ucdavis.edu>

Cover photo courtesy of Joe Proudman/UC Davis



NO SCALE

KEY MAP



SEE SHEET
A4 FOR
RUSSELL
TRACT

UNIVERSITY OF CALIFORNIA
DAVIS CAMPUS

SEE SHEET
A1 FOR
CUARTO HOUSING

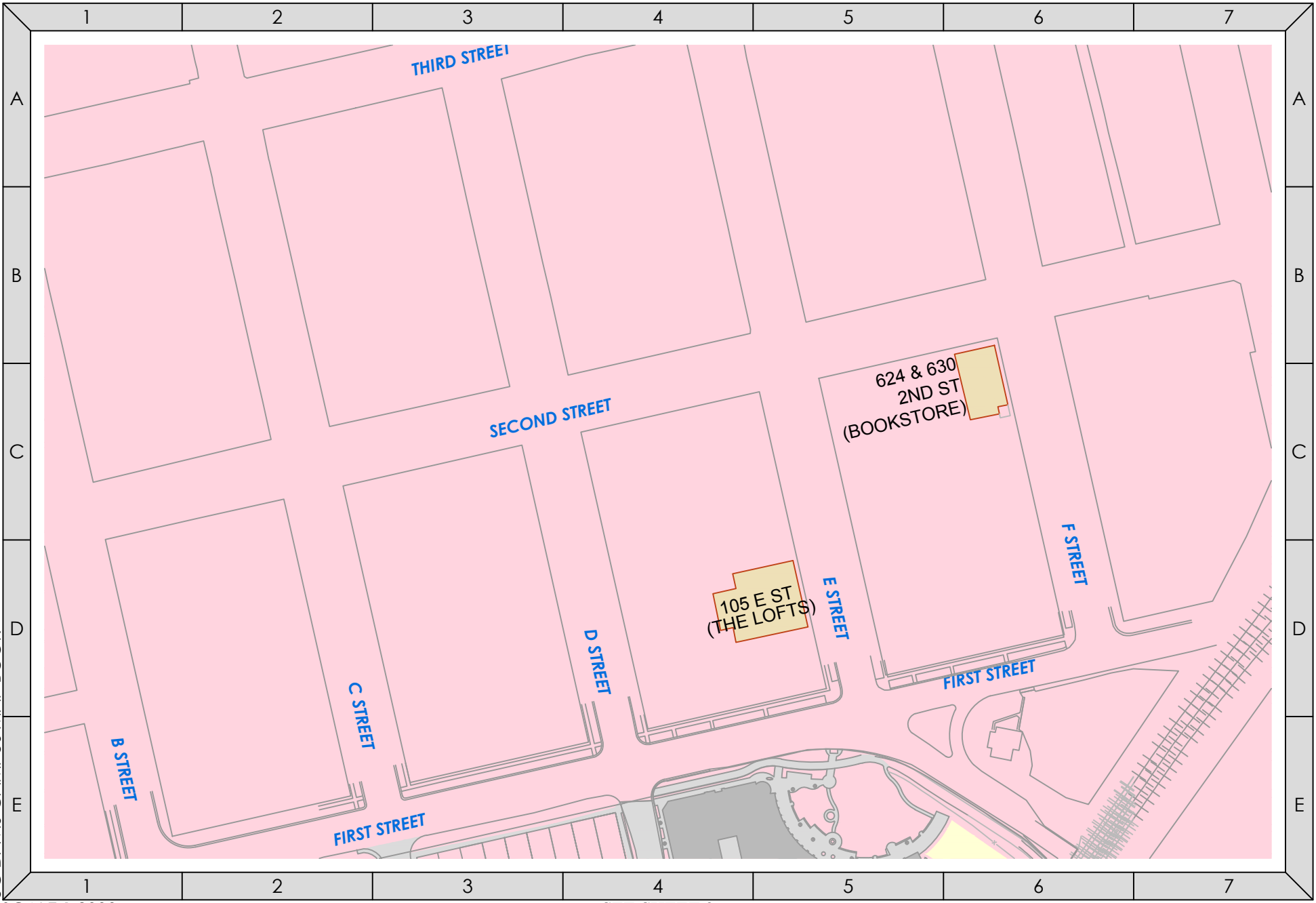
TO SACRAMENTO

SEE SHEET
A2 FOR
RESEARCH PARK

TO SAN
FRANCISCO

SEE SHEET
A3 FOR
SOUTH DAVIS



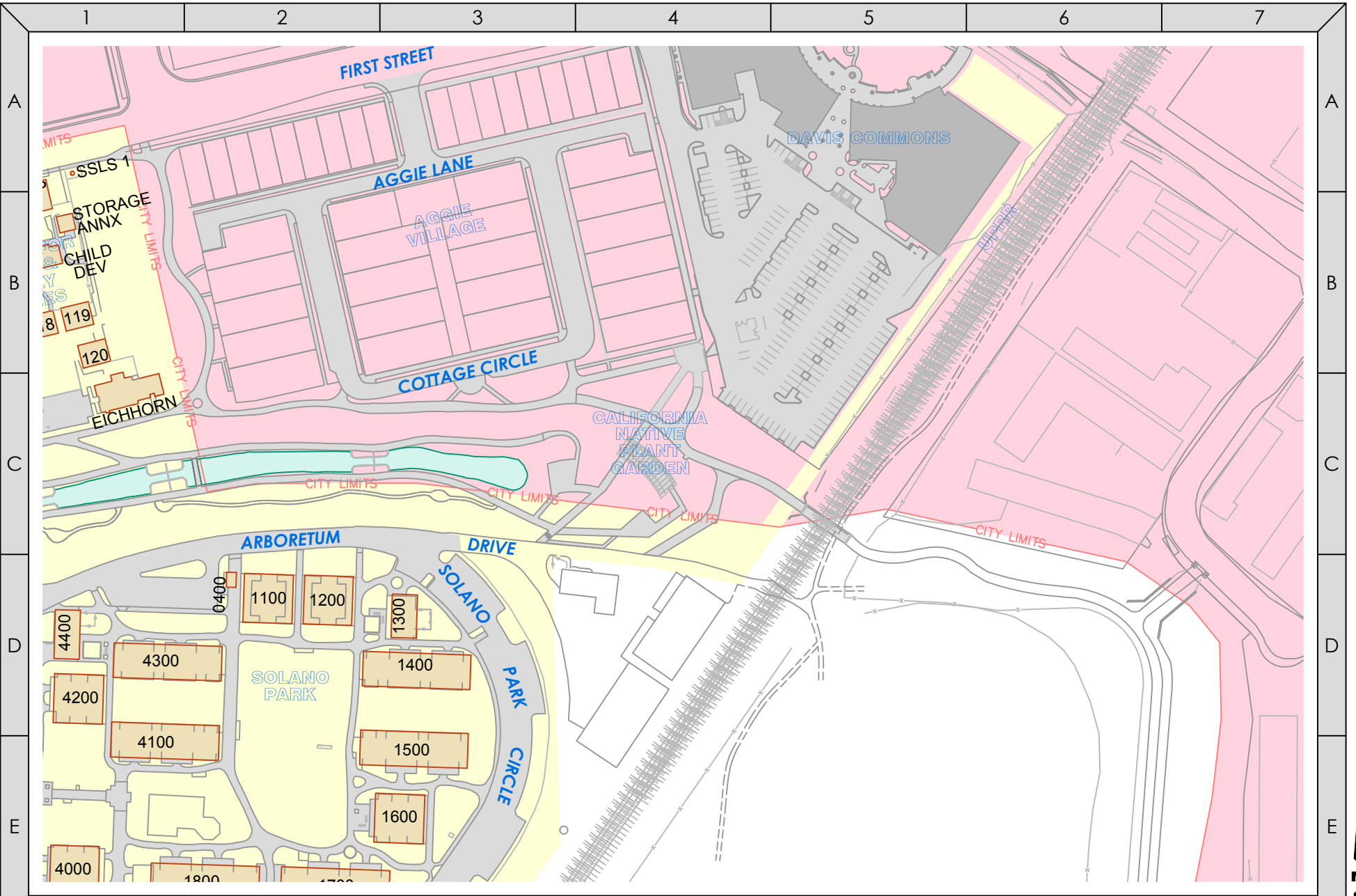


SEE SHEET 1

JANUARY 2019

SEE SHEET 6

UC DAVIS CAMPUS MAP BOOK



SCALE 1:2000

SEE SHEET 3

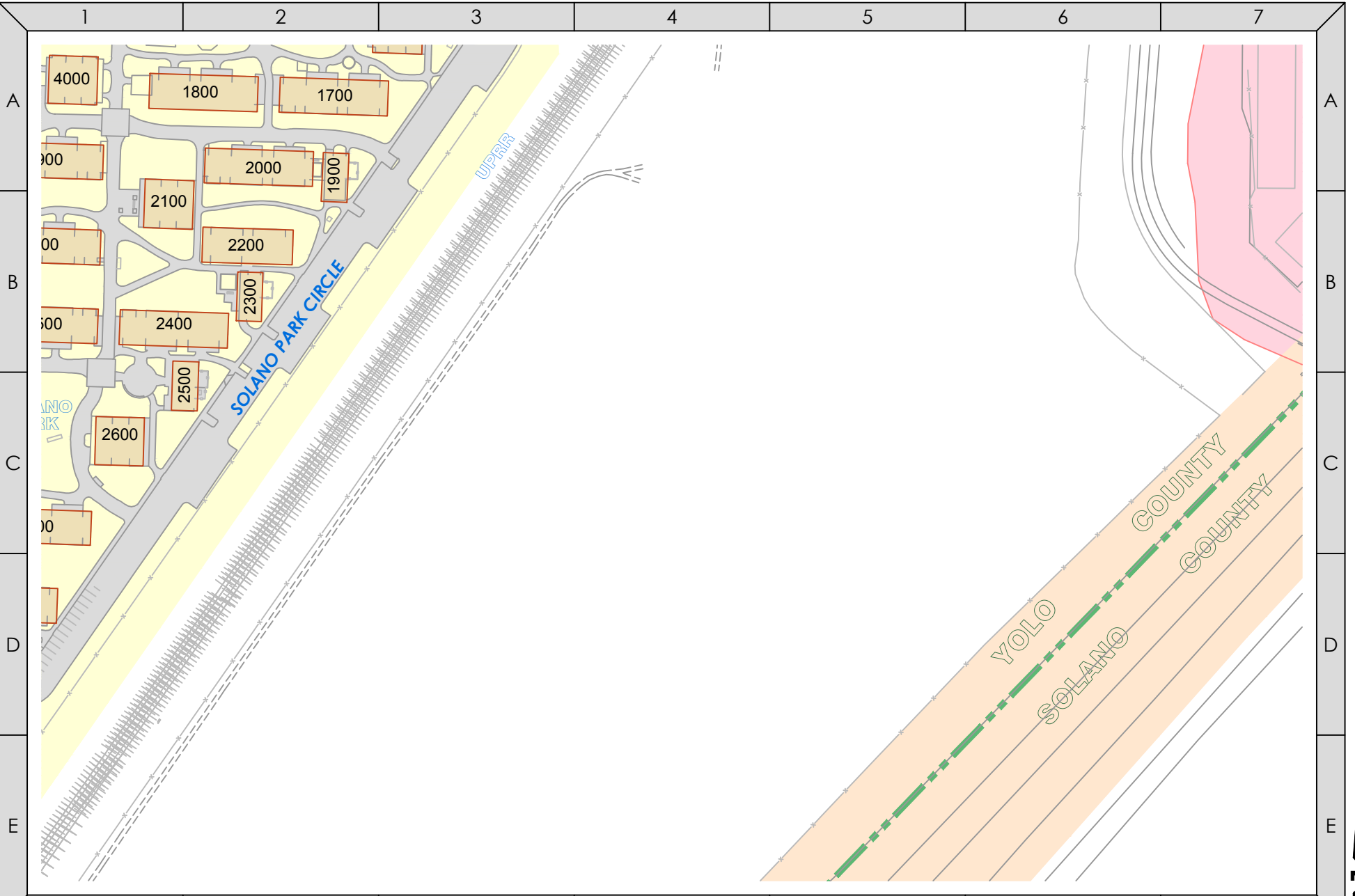


SEE SHEET 2

JANUARY 2019

SEE SHEET 7

UC DAVIS CAMPUS MAP BOOK



SCALE 1:2000

SEE SHEET 3A

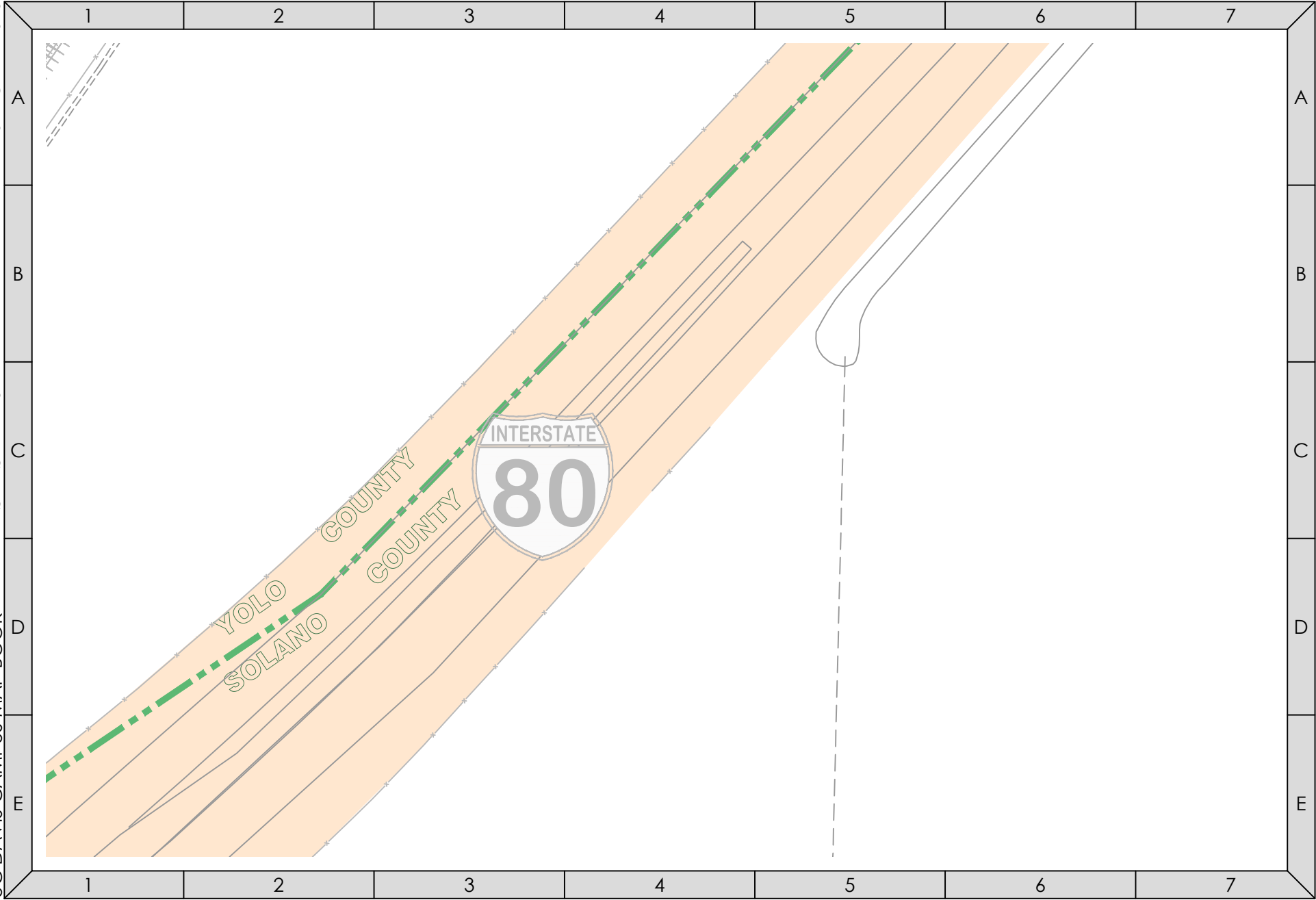


SEE SHEET 3

JANUARY 2019

SEE SHEET 8

UC DAVIS CAMPUS MAP BOOK



SCALE 1:2000

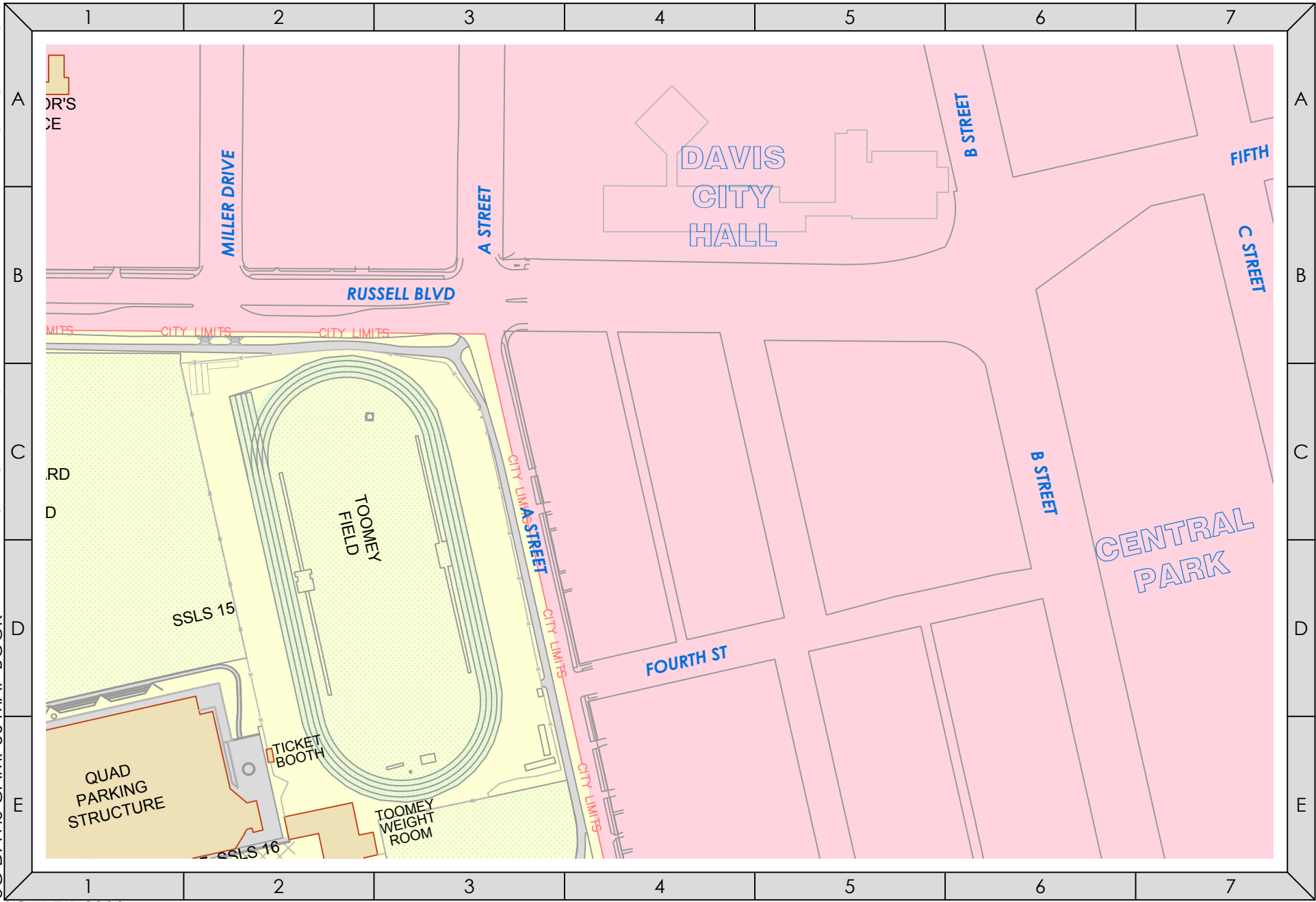


3A

JANUARY 2019

SEE SHEET 10

UC DAVIS CAMPUS MAP BOOK



SCALE 1:2000

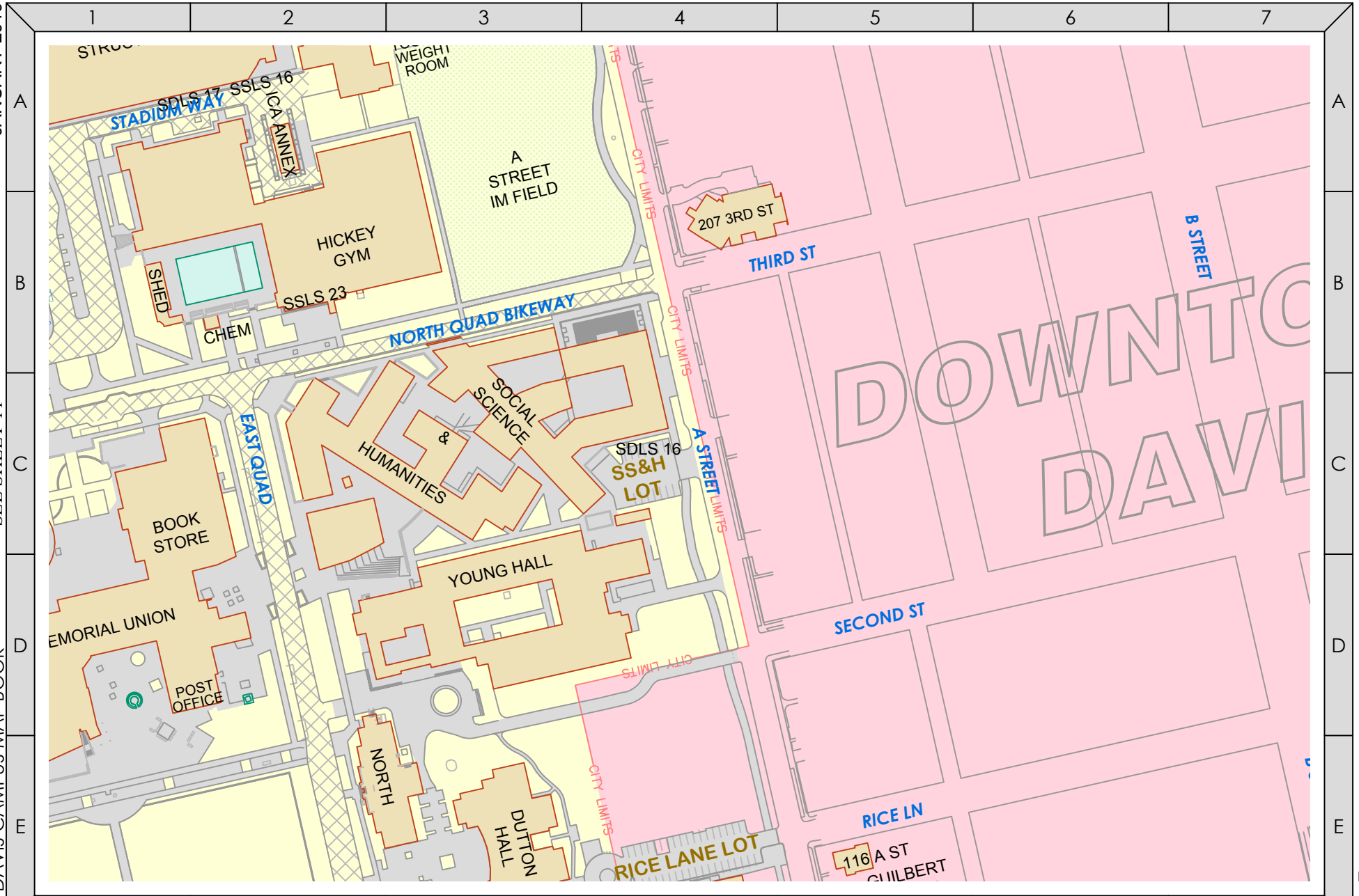
SEE SHEET 5

SEE SHEET 4

JANUARY 2019

SEE SHEET 11

UC DAVIS CAMPUS MAP BOOK



SCALE 1:2000

SEE SHEET 6

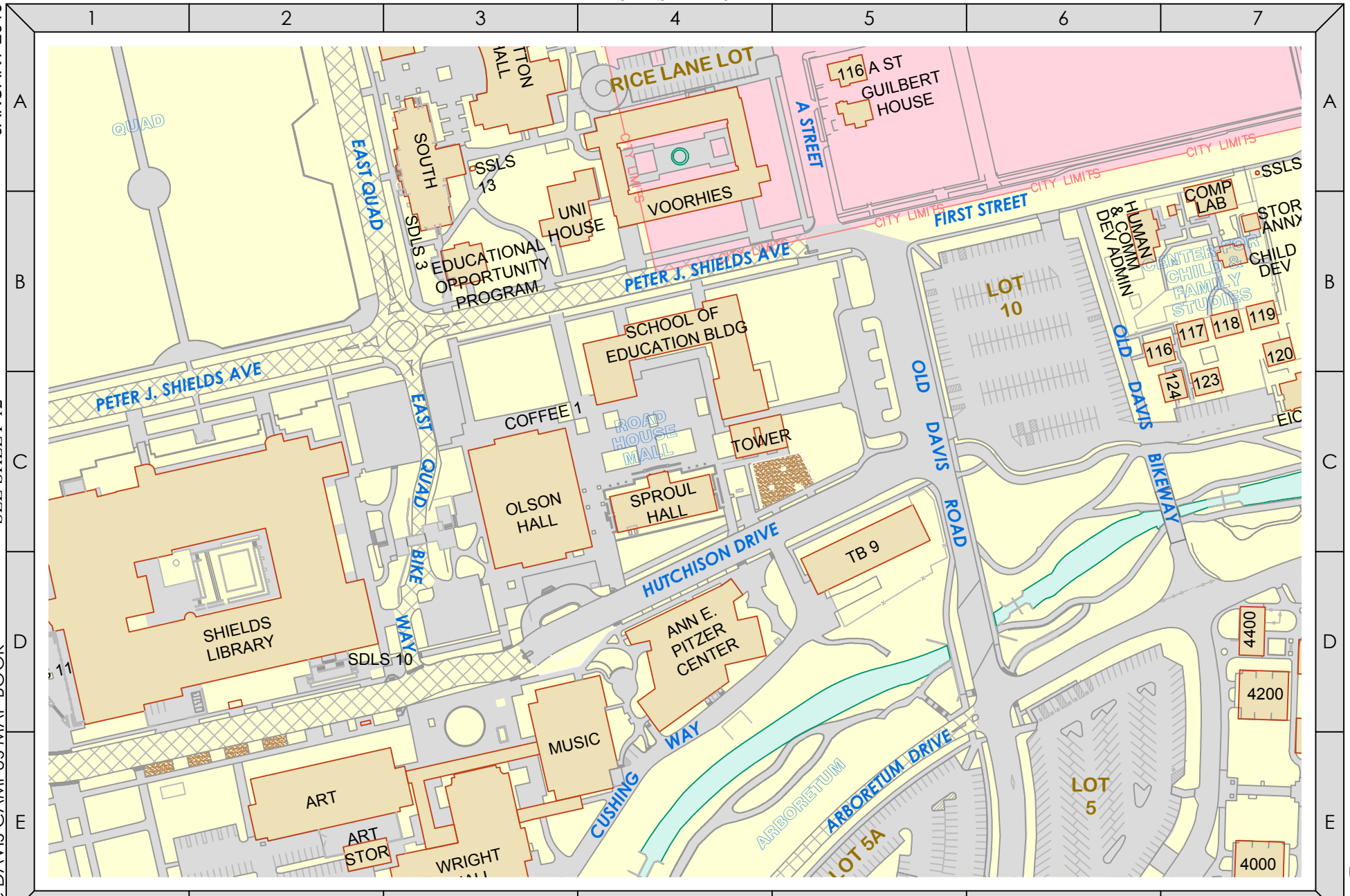
5

SEE SHEET 5

JANUARY 2019

SEE SHEET 12

UC DAVIS CAMPUS MAP BOOK



SCALE 1:2000

SEE SHEET 7



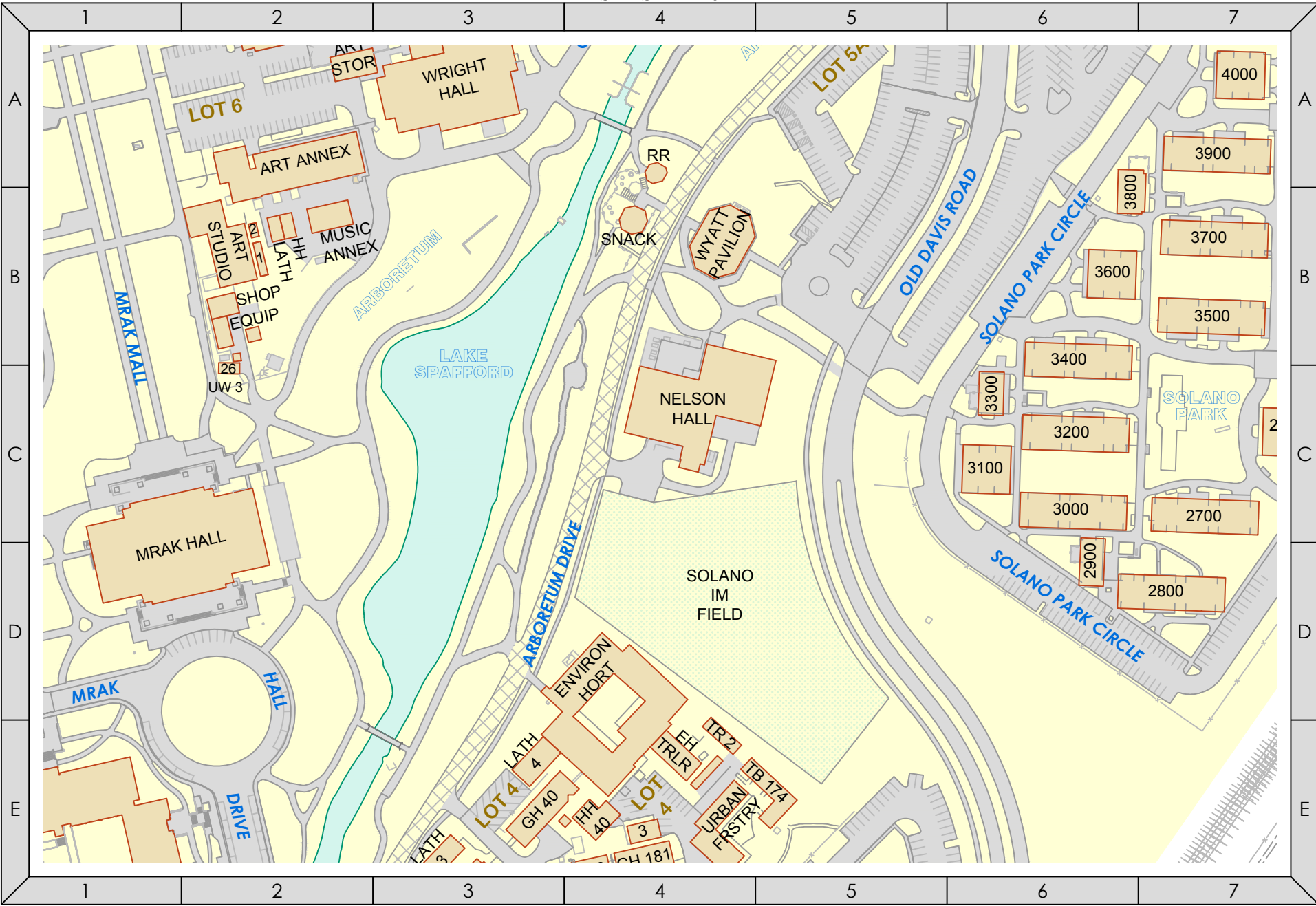
6

SEE SHEET 2

JANUARY 2019

SEE SHEET 13

UC DAVIS CAMPUS MAP BOOK



SCALE 1:2000

SEE SHEET 6

SEE SHEET 8

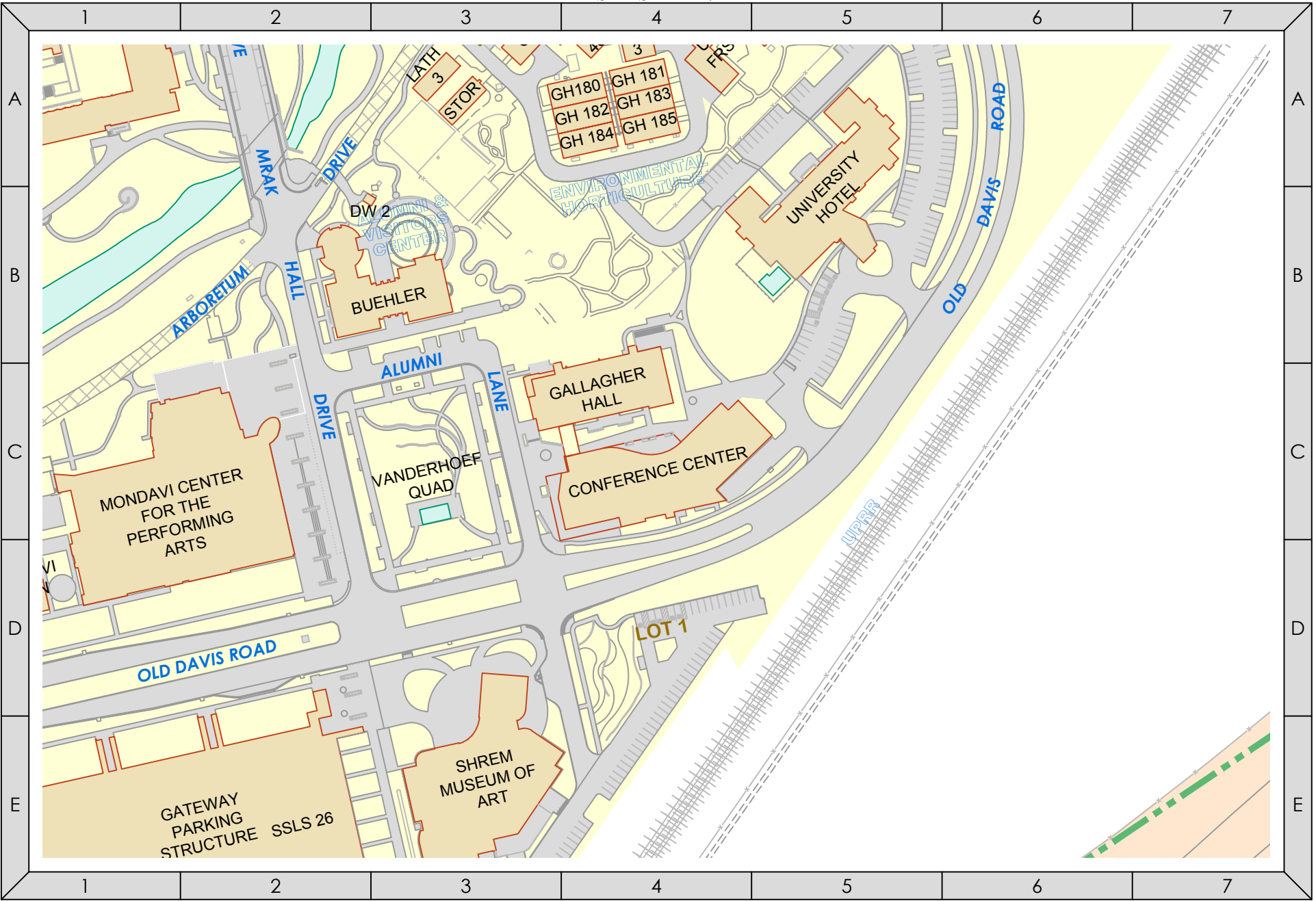
SEE SHEET 3

7

JANUARY 2019

SEE SHEET 14

UC DAVIS CAMPUS MAP BOOK



SCALE 1:2000

SEE SHEET 9

8

SEE SHEET 7

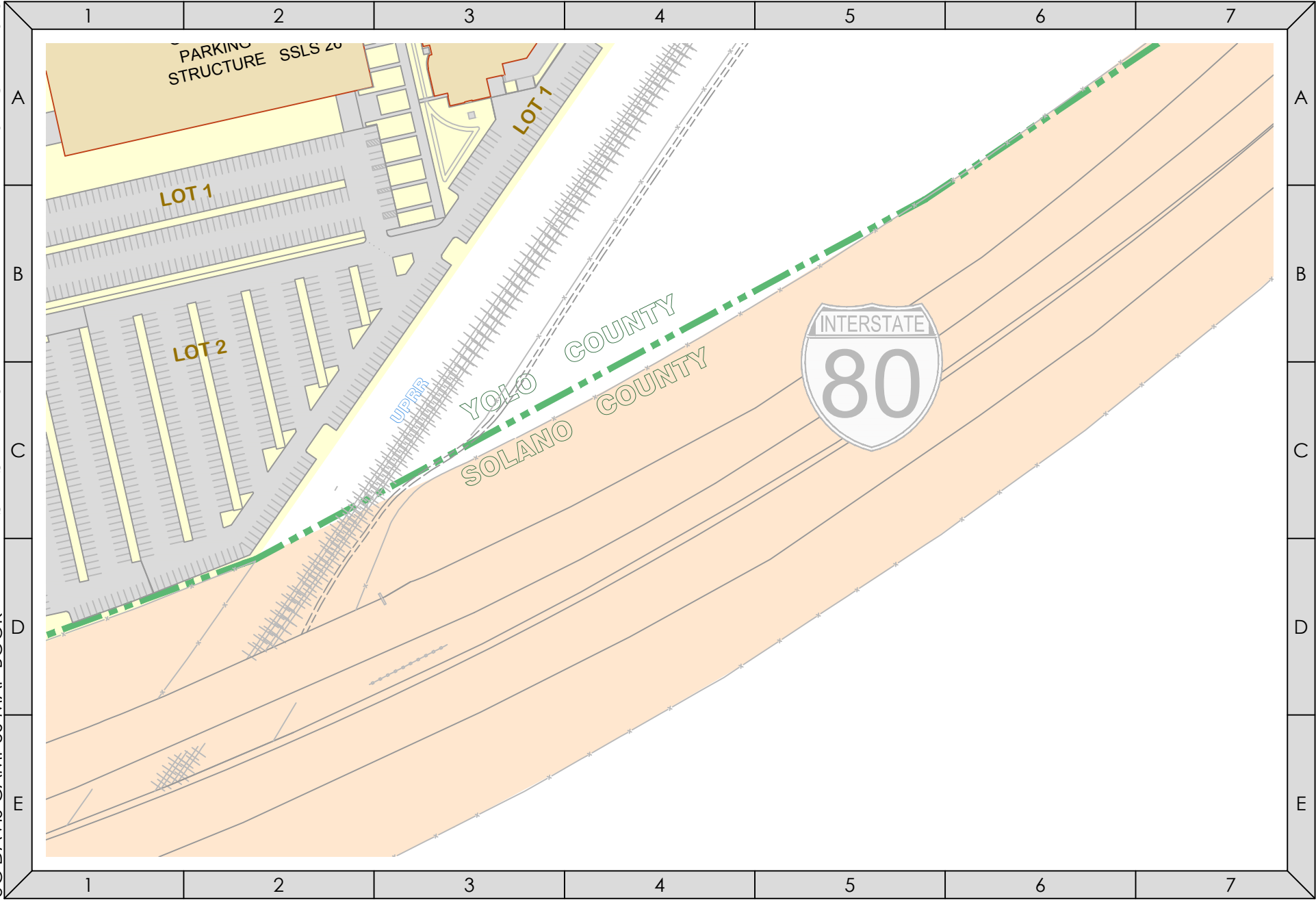
SEE SHEET 3A

SEE SHEET 8

JANUARY 2019

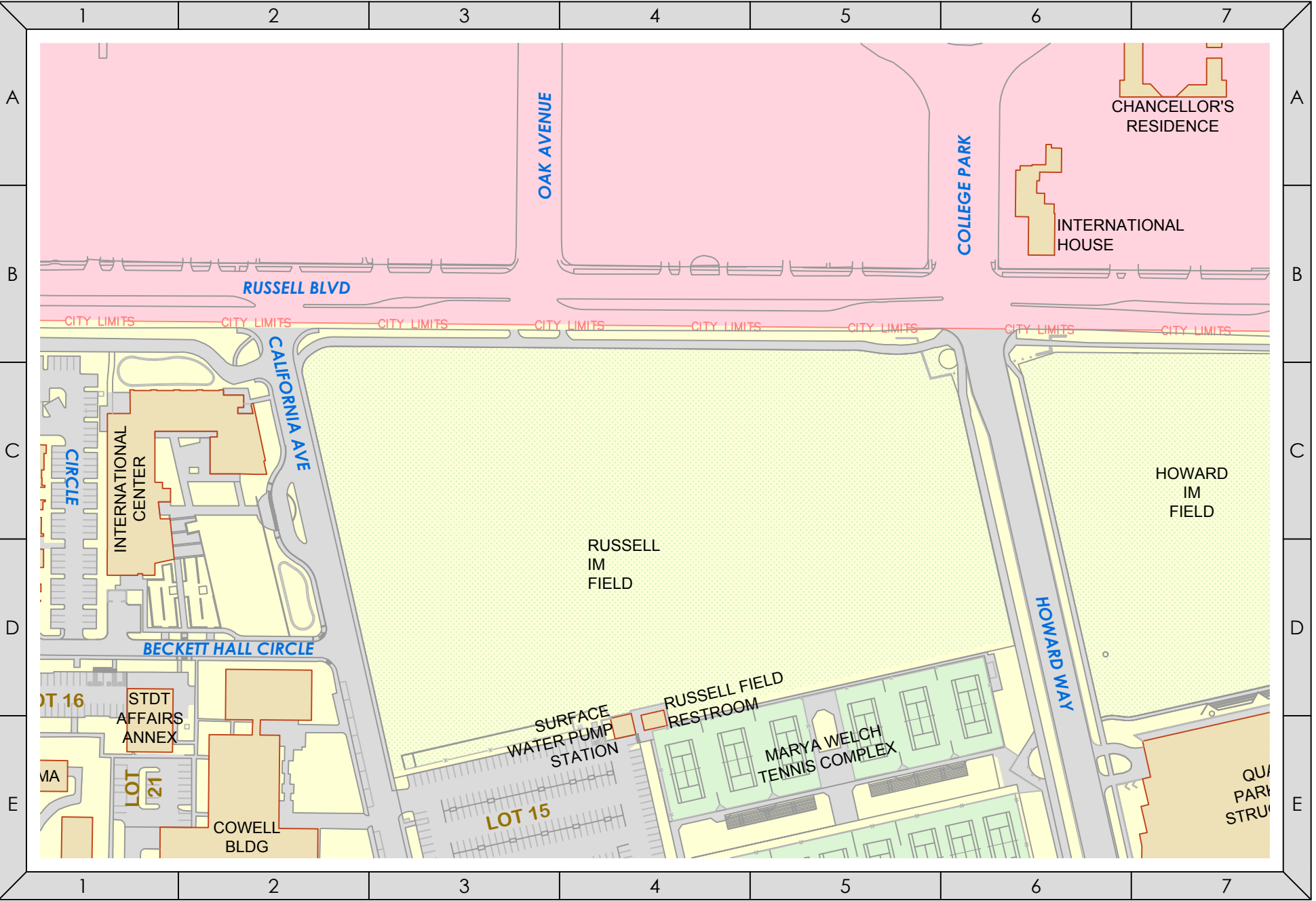
SEE SHEET 15

UC DAVIS CAMPUS MAP BOOK



SCALE 1:2000



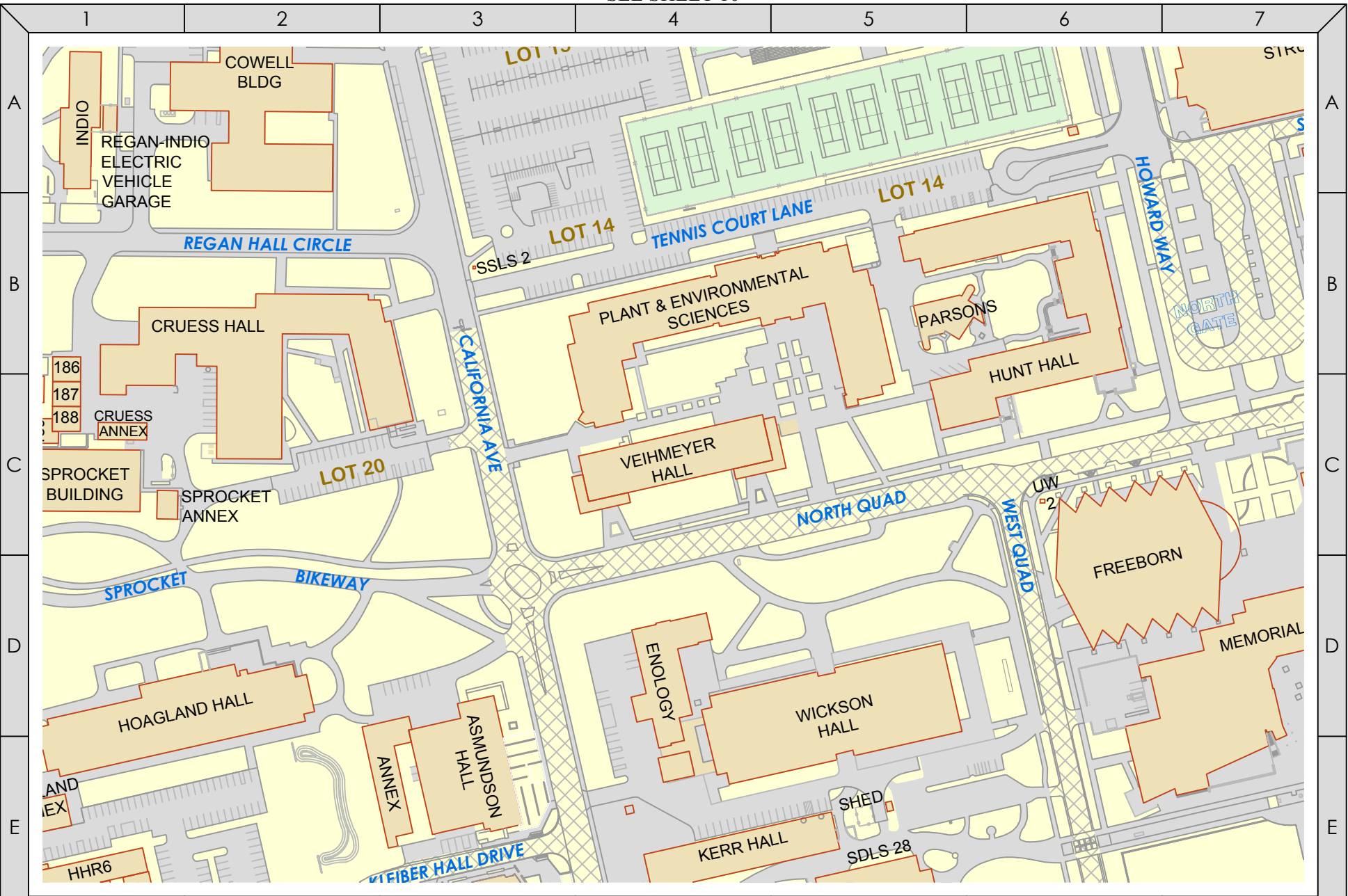


SEE SHEET 10

JANUARY 2019

SEE SHEET 22

UC DAVIS CAMPUS MAP BOOK



SEE SHEET 5

SCALE 1:2000

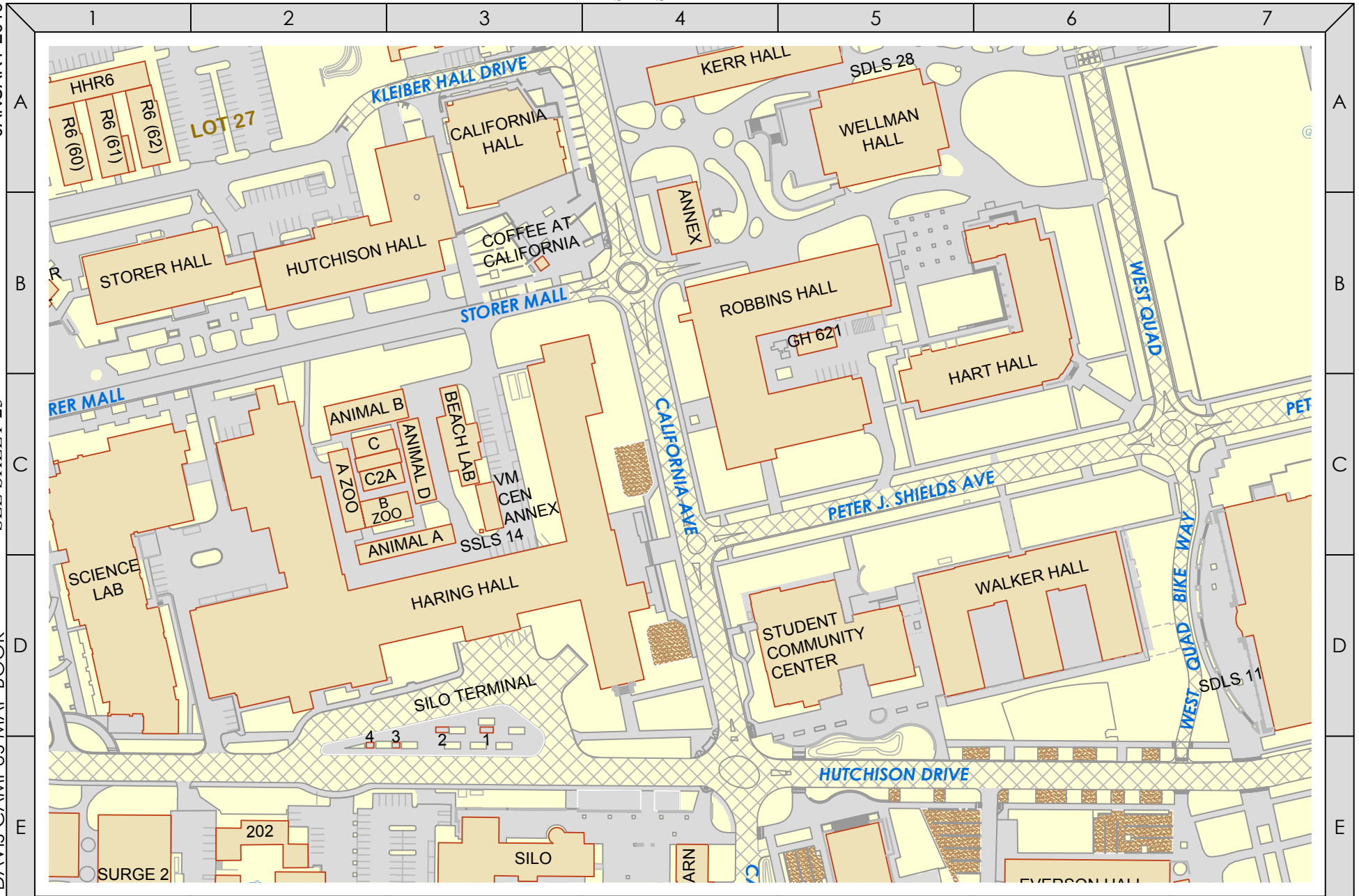
SEE SHEET 12

SEE SHEET 11

JANUARY 2019

SEE SHEET 23

UC DAVIS CAMPUS MAP BOOK



SCALE 1:2000

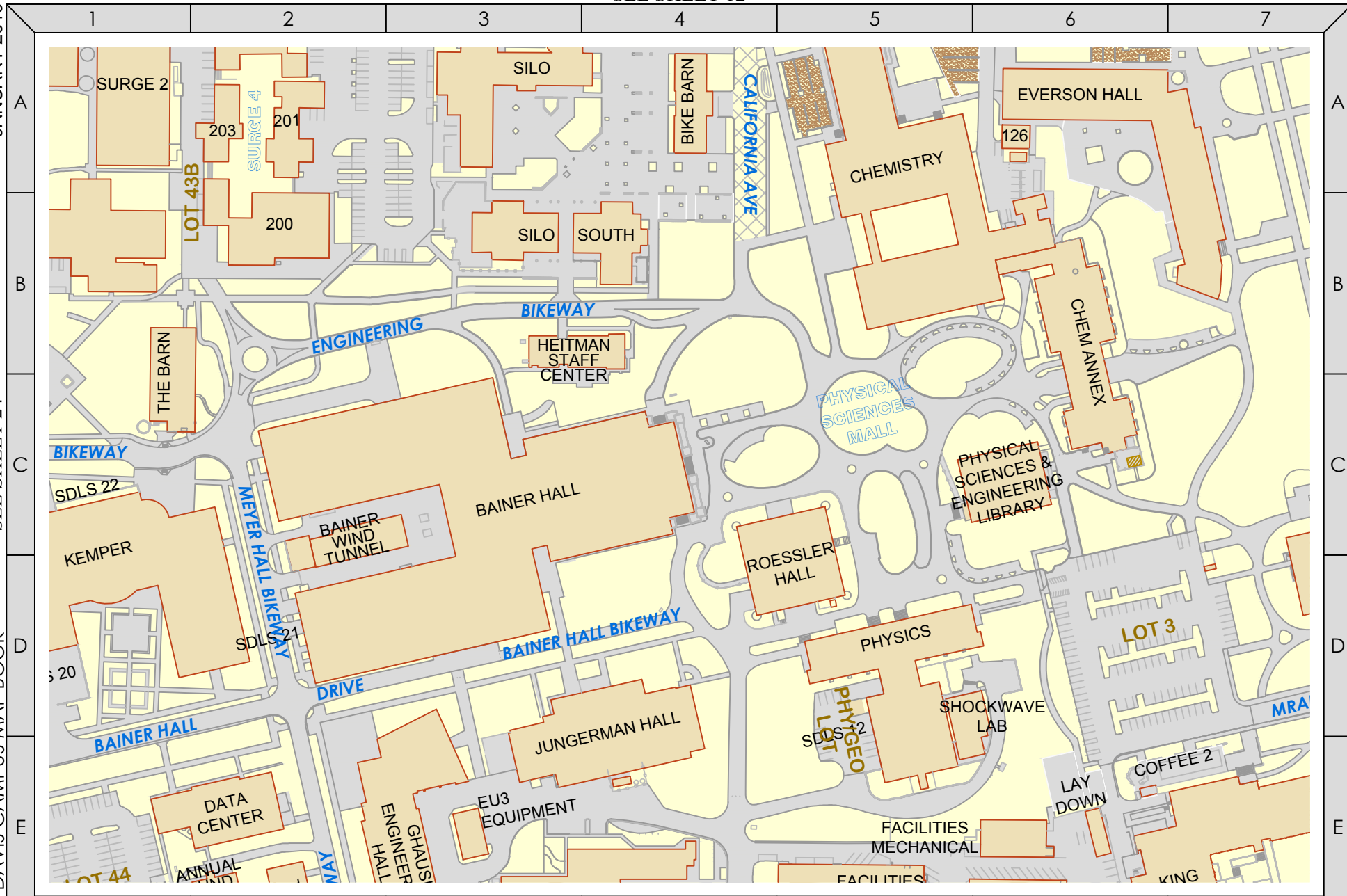
SEE SHEET 13

SEE SHEET 12

JANUARY 2019

SEE SHEET 24

UC DAVIS CAMPUS MAP BOOK



SEE SHEET 7

SCALE 1:2000

SEE SHEET 14

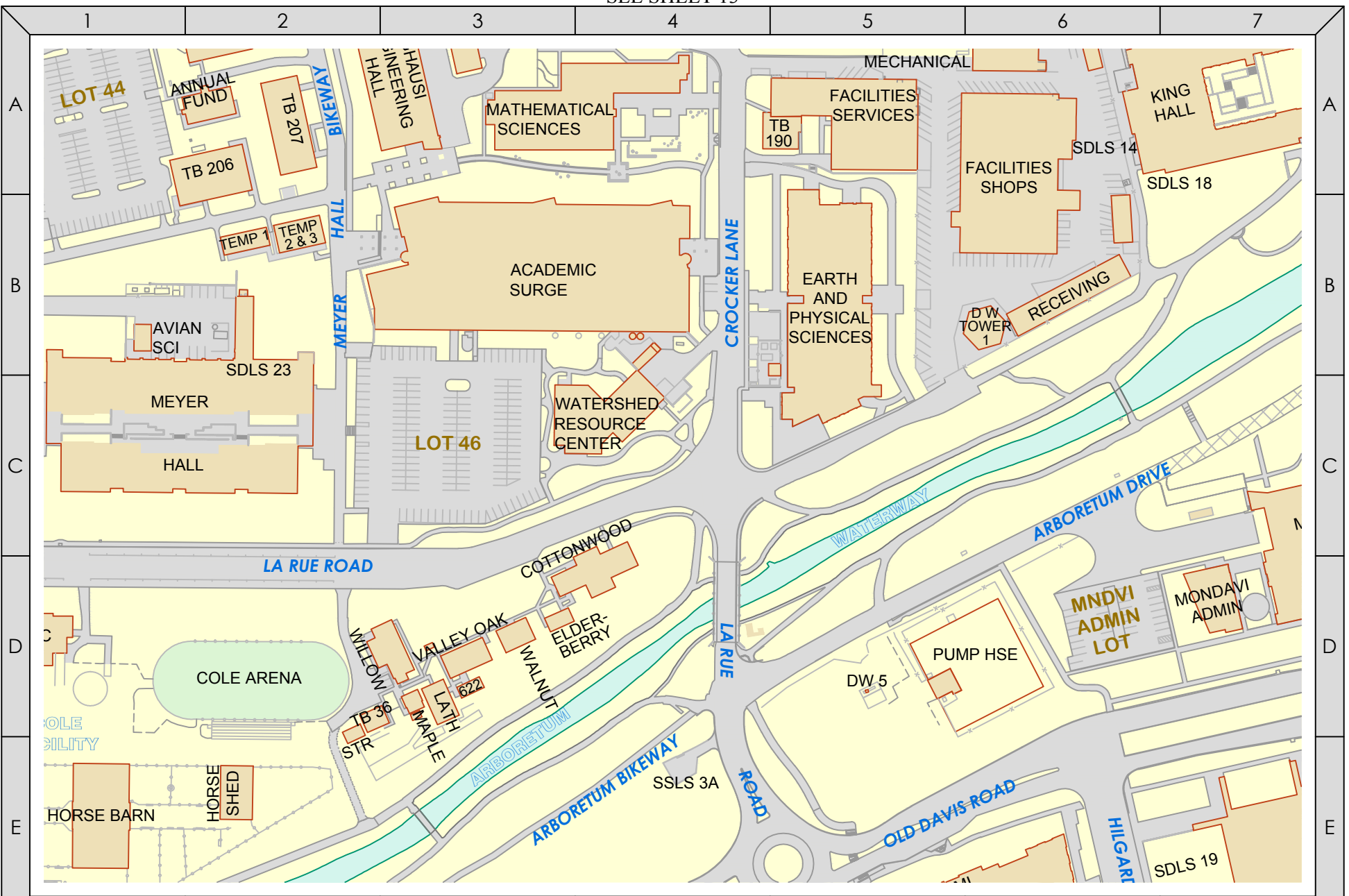


SEE SHEET 13

JANUARY 2019

SEE SHEET 25

UC DAVIS CAMPUS MAP BOOK



SEE SHEET 8

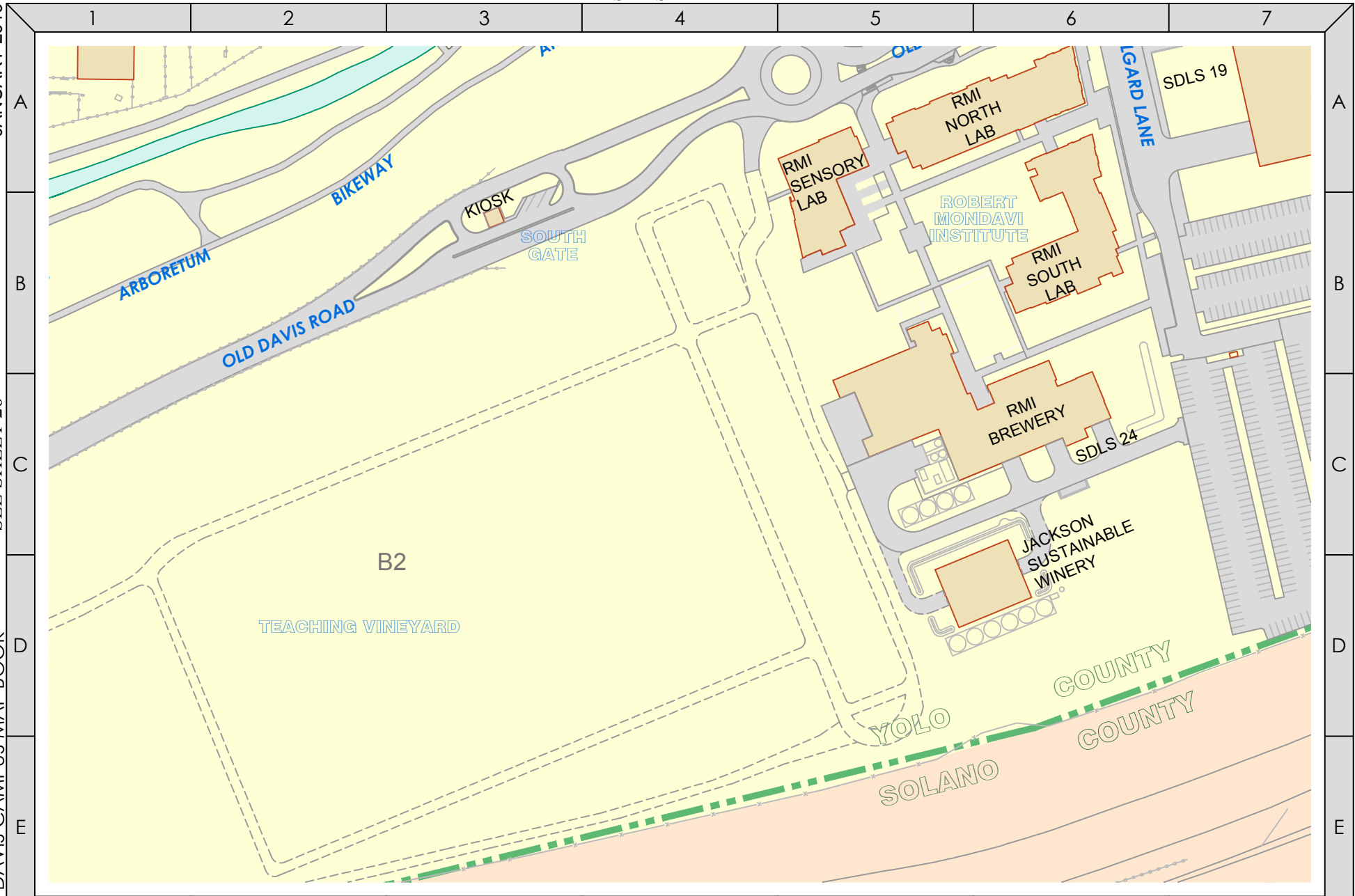
SCALE 1:2000

SEE SHEET 15

JANUARY 2019

SEE SHEET 26

UC DAVIS CAMPUS MAP BOOK



SEE SHEET 14

1 2 3 4 5 6 7

A

B

C

D

E

A

B

C

D

E

SCALE 1:2000

SEE SHEET 16

15

SEE SHEET 9

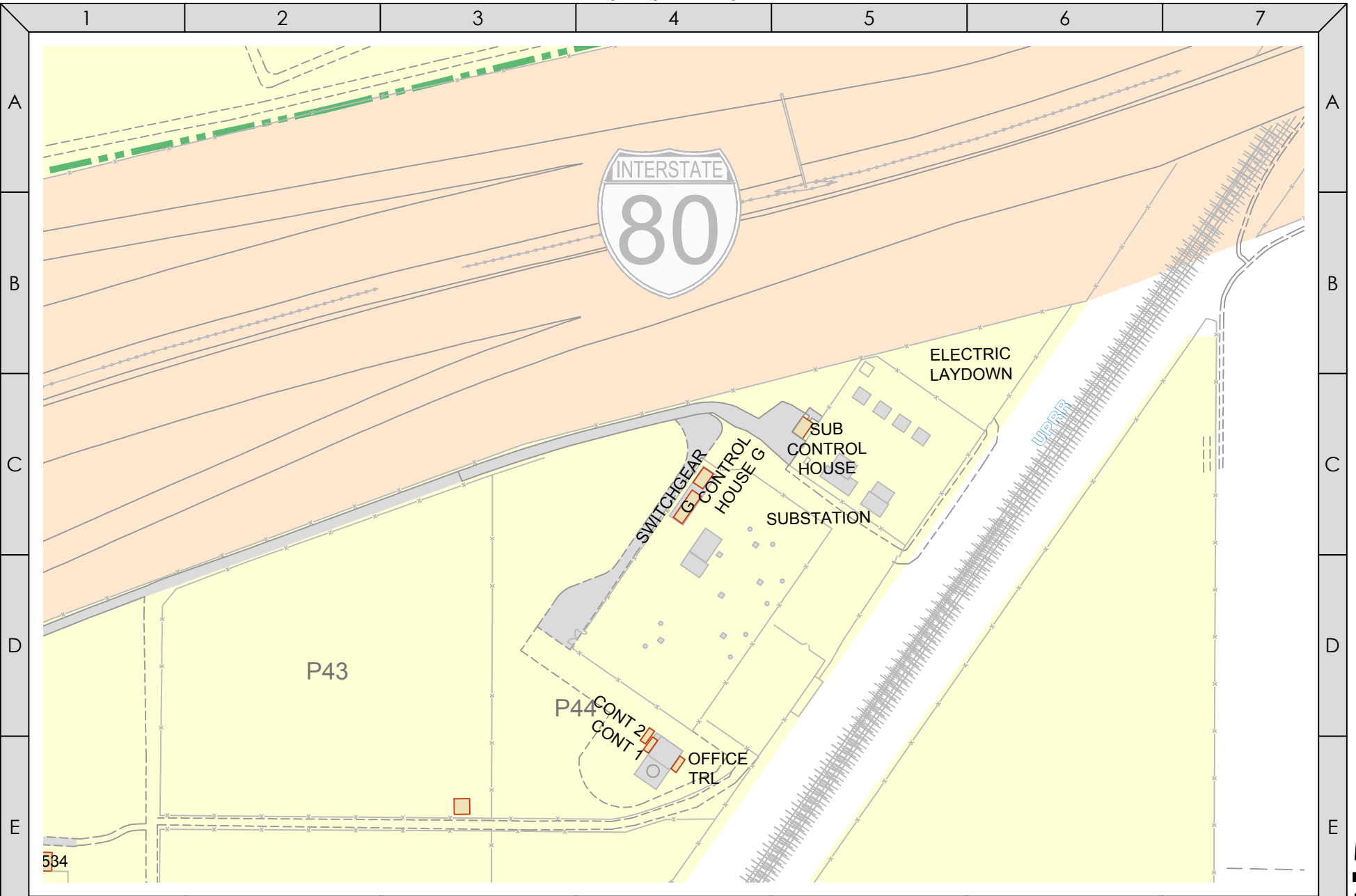


SEE SHEET 15

JANUARY 2019

SEE SHEET 27

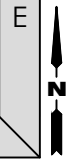
UC DAVIS CAMPUS MAP BOOK



1 2 3 4 5 6 7

SCALE 1:2000

SEE SHEET 17

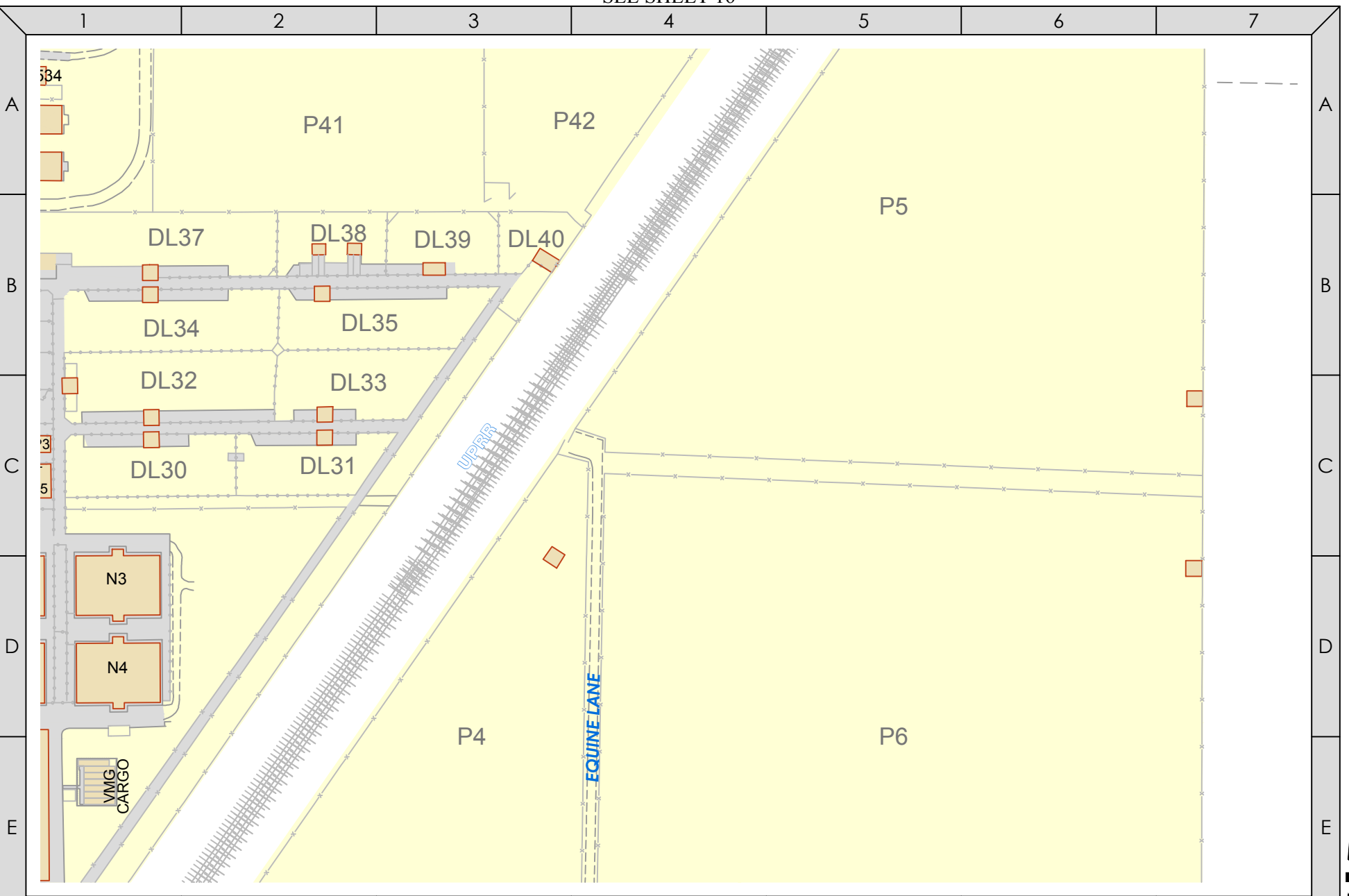


SEE SHEET 16

JANUARY 2019

SEE SHEET 28

UC DAVIS CAMPUS MAP BOOK



SCALE 1:2000

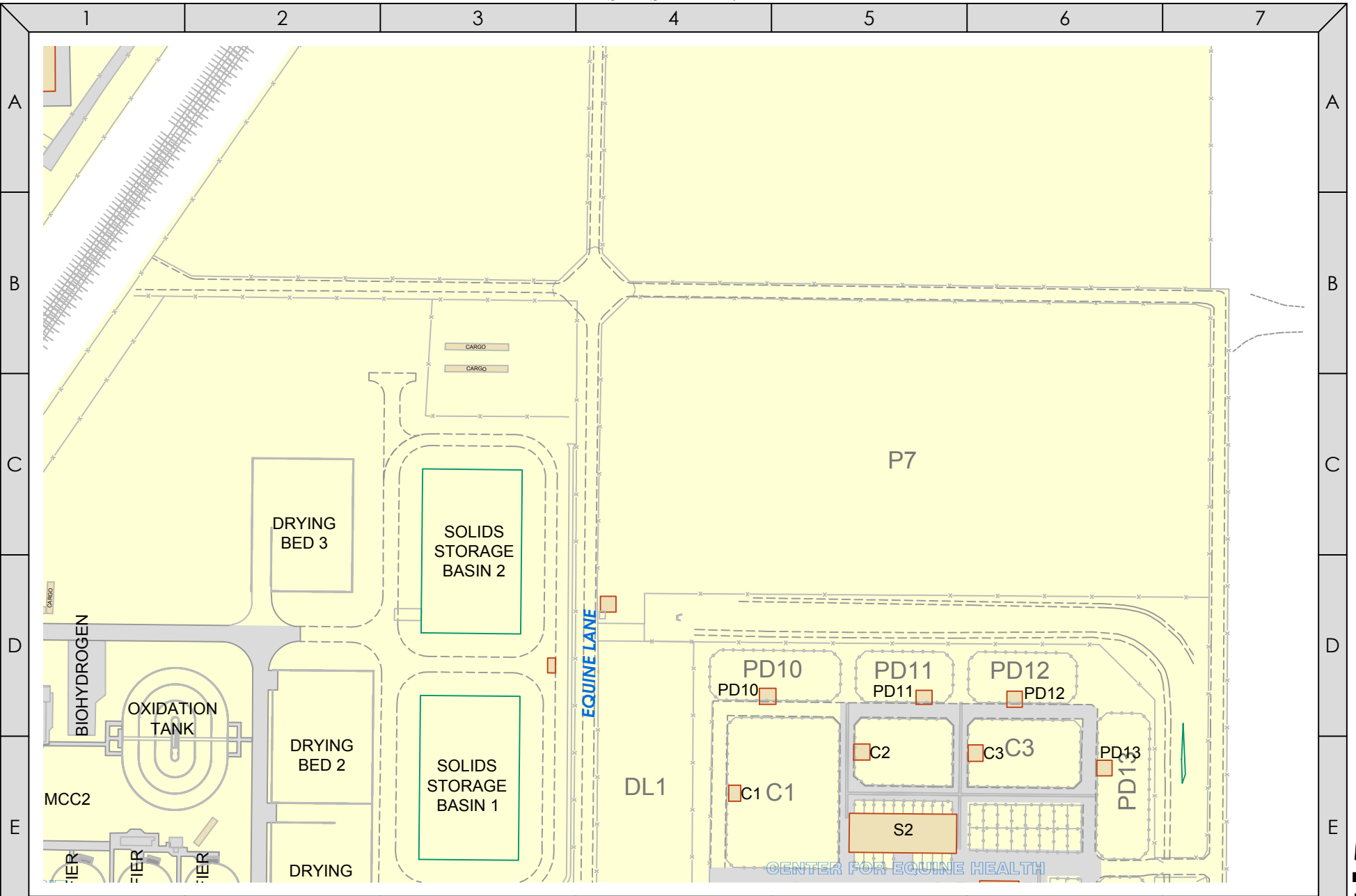
SEE SHEET 18

SEE SHEET 17

JANUARY 2019

SEE SHEET 29

UC DAVIS CAMPUS MAP BOOK



SCALE 1:2000

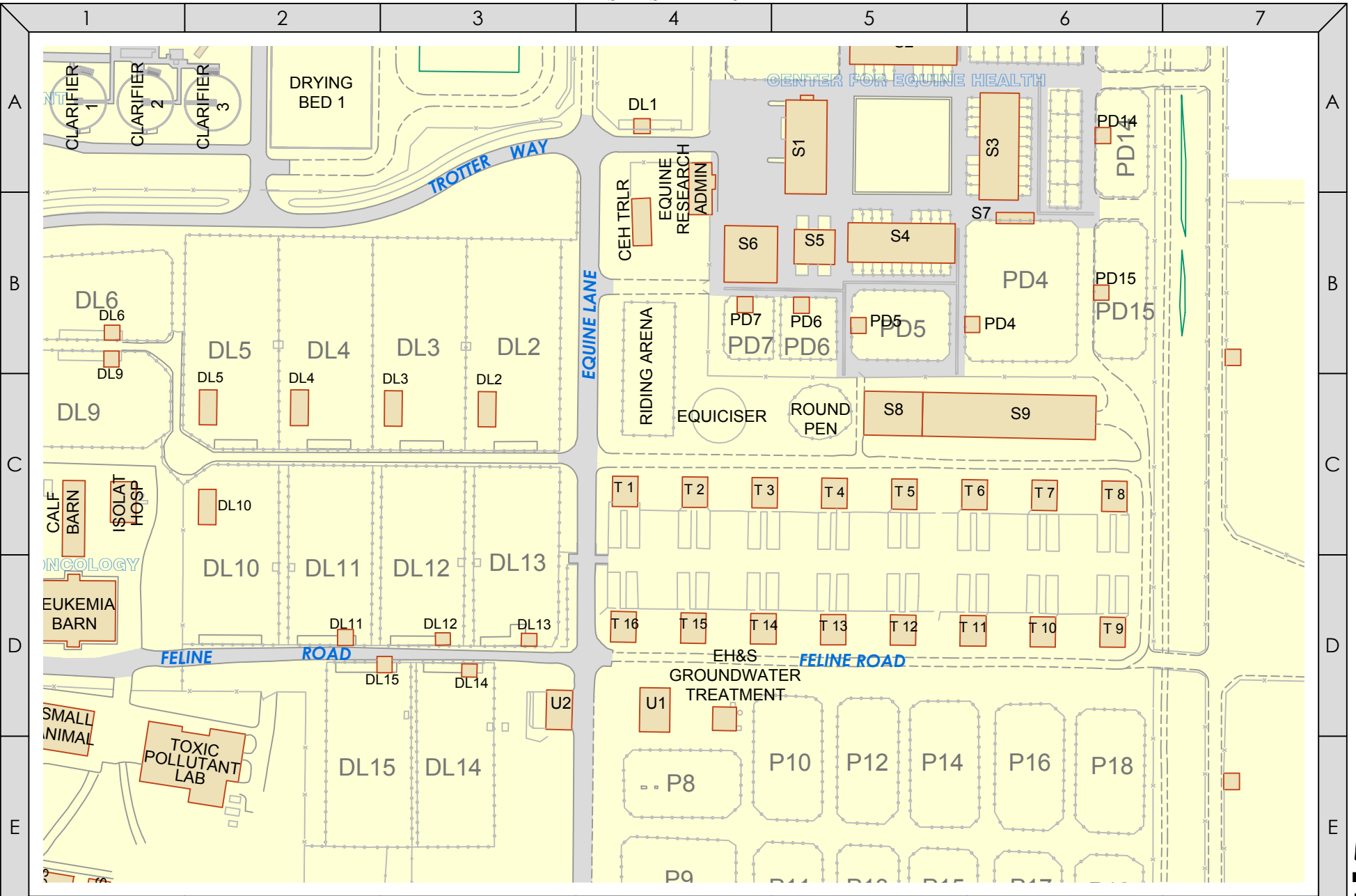
SEE SHEET 19

SEE SHEET 18

JANUARY 2019

SEE SHEET 30

UC DAVIS CAMPUS MAP BOOK



SCALE 1:2000

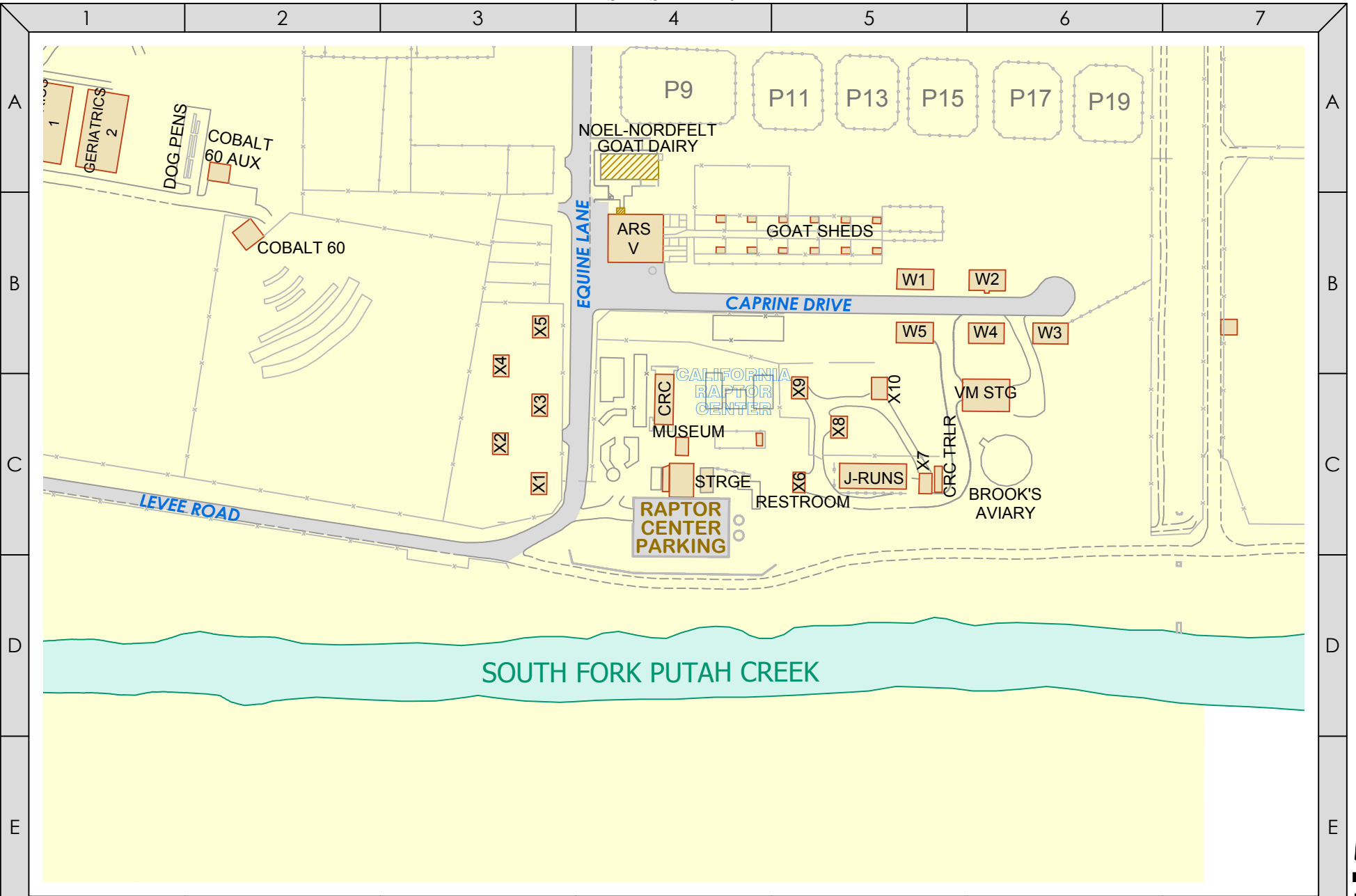
SEE SHEET 20

SEE SHEET 19

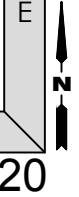
JANUARY 2019

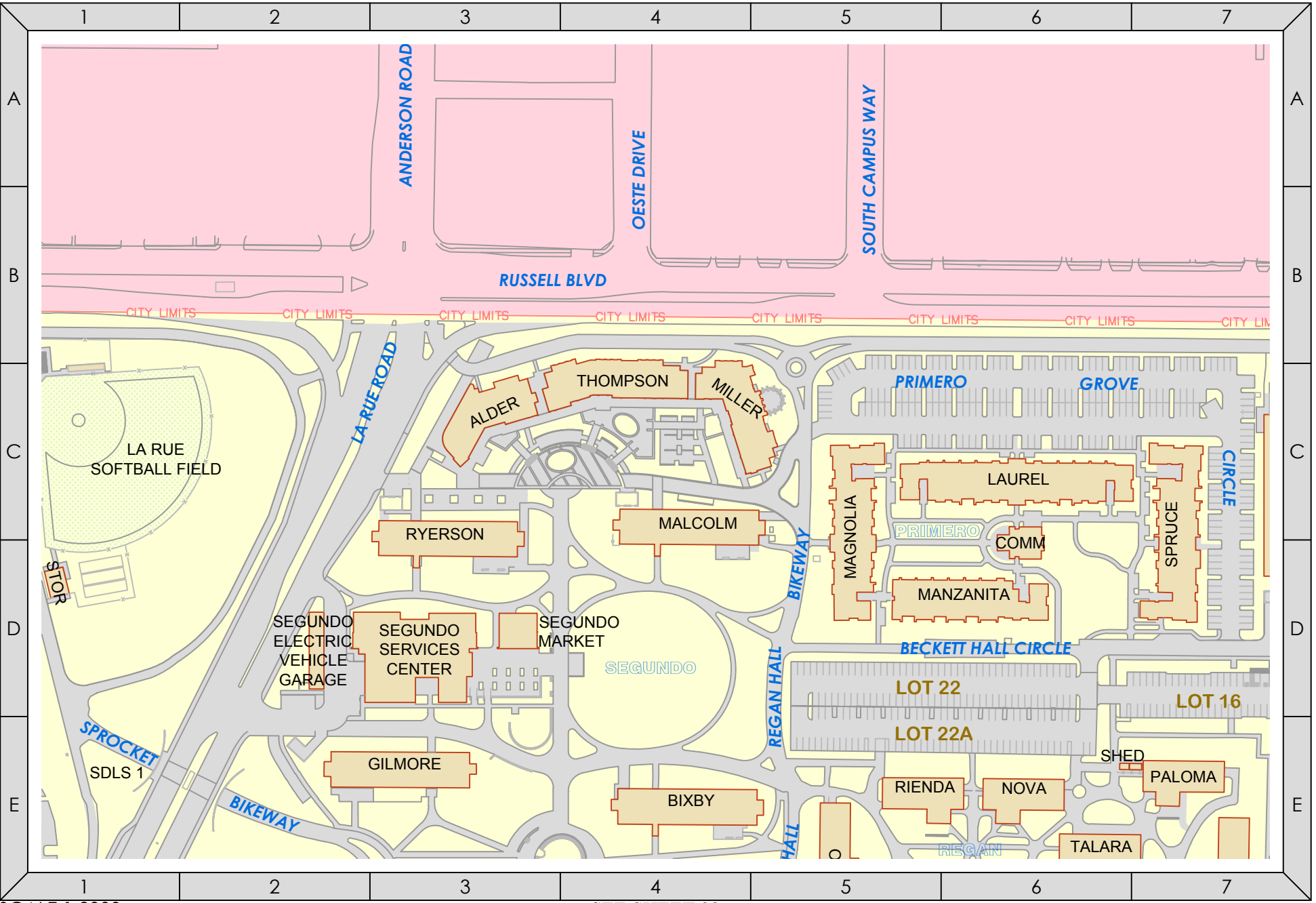
SEE SHEET 31

UC DAVIS CAMPUS MAP BOOK



SCALE 1:2000



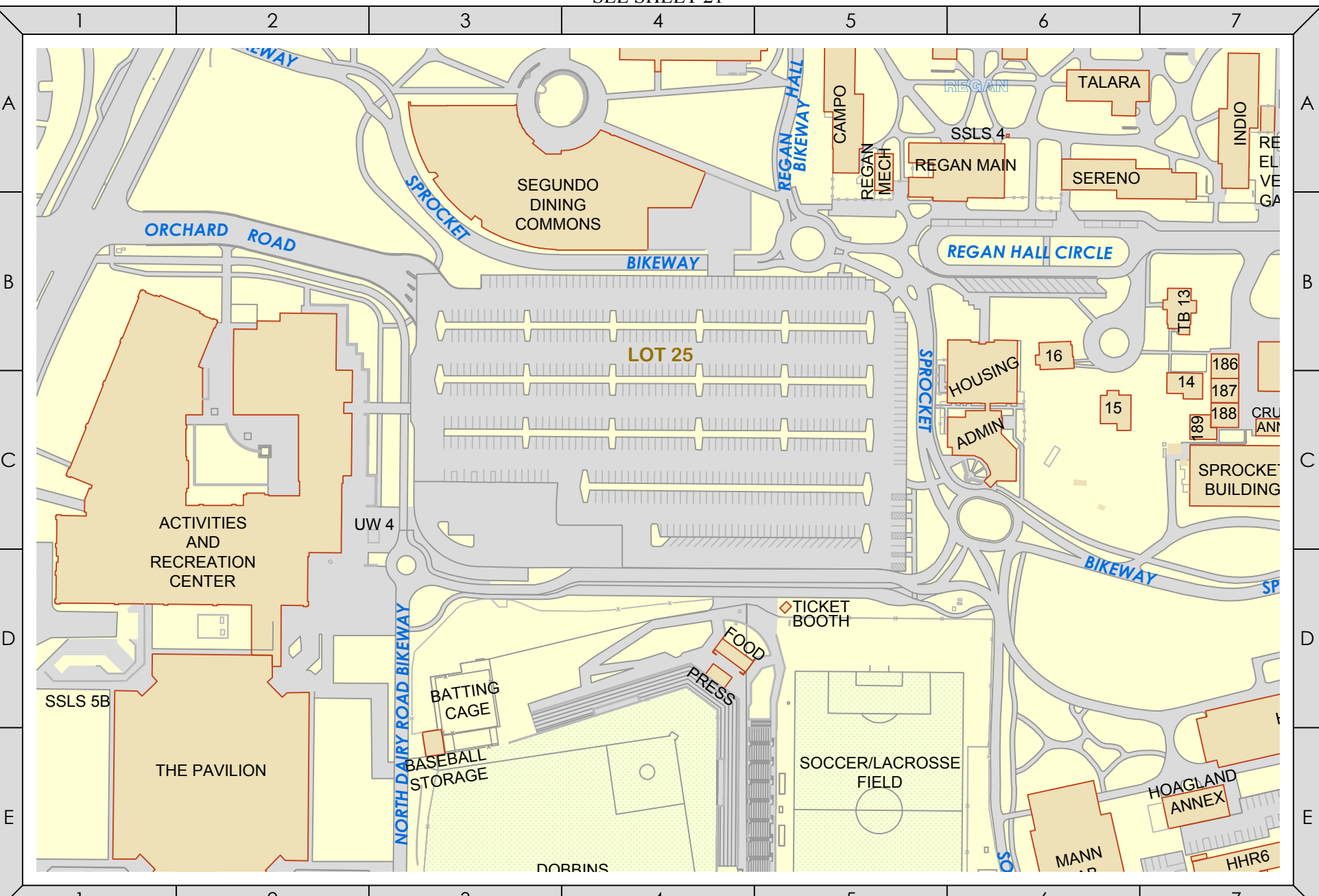


SEE SHEET 21

JANUARY 2019

SEE SHEET 33

UC DAVIS CAMPUS MAP BOOK



SEE SHEET 11



SCALE 1:2000

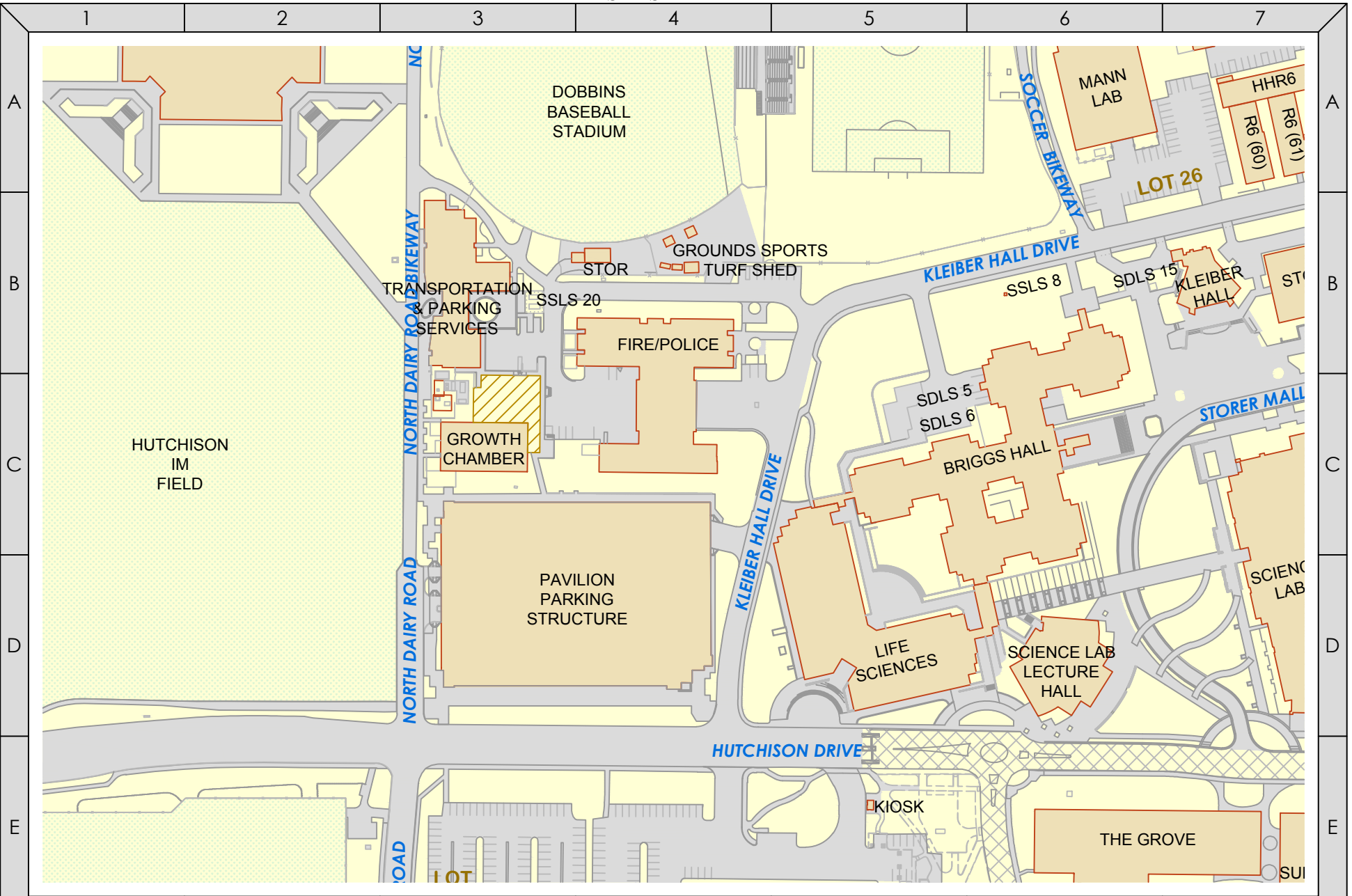
SEE SHEET 23

SEE SHEET 22

JANUARY 2019

SEE SHEET 34

UC DAVIS CAMPUS MAP BOOK



SEE SHEET 12

SCALE 1:2000

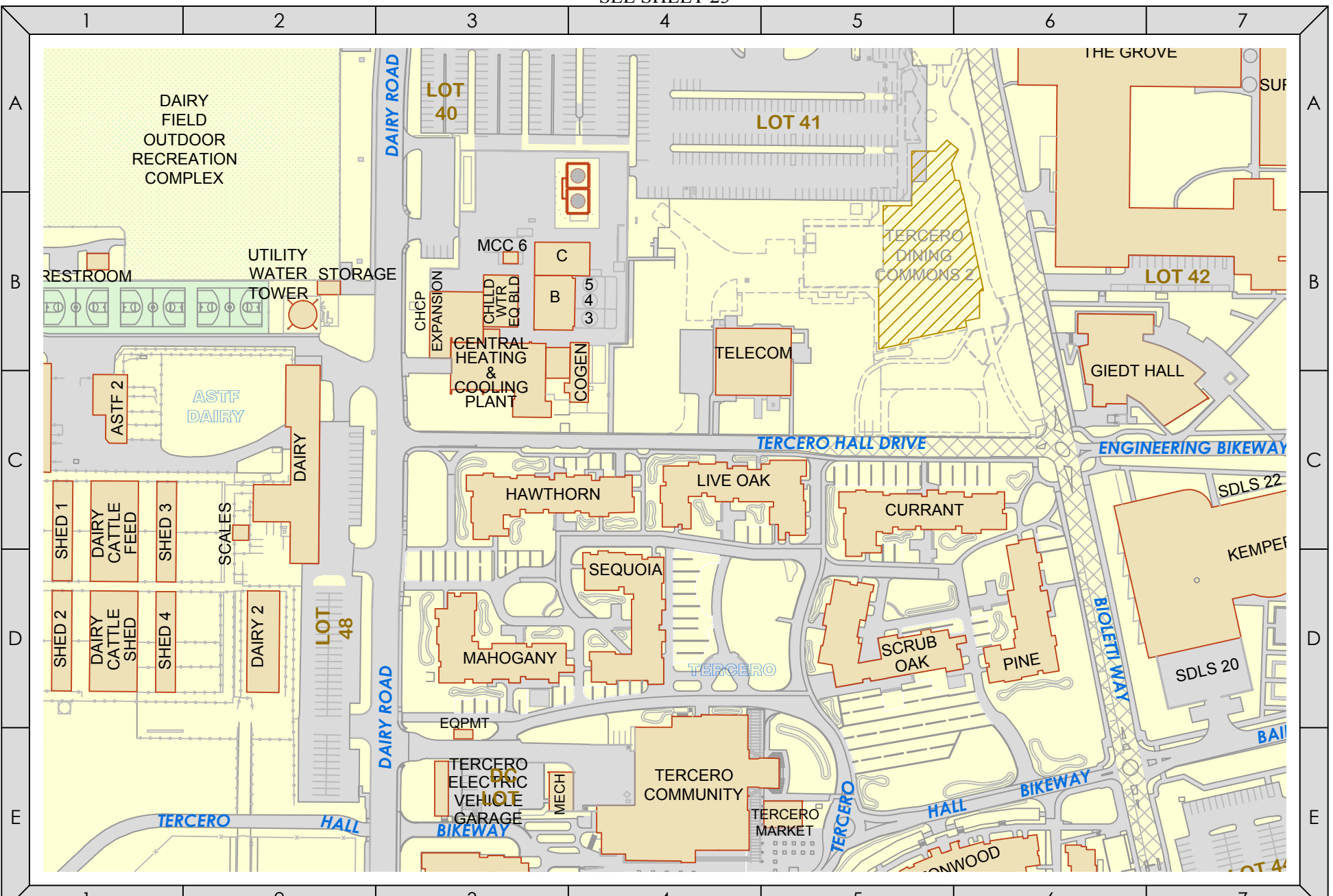
SEE SHEET 24

SEE SHEET 23

JANUARY 2019

SEE SHEET 35

UC DAVIS CAMPUS MAP BOOK



SEE SHEET 13

SCALE 1:2000

SEE SHEET 25

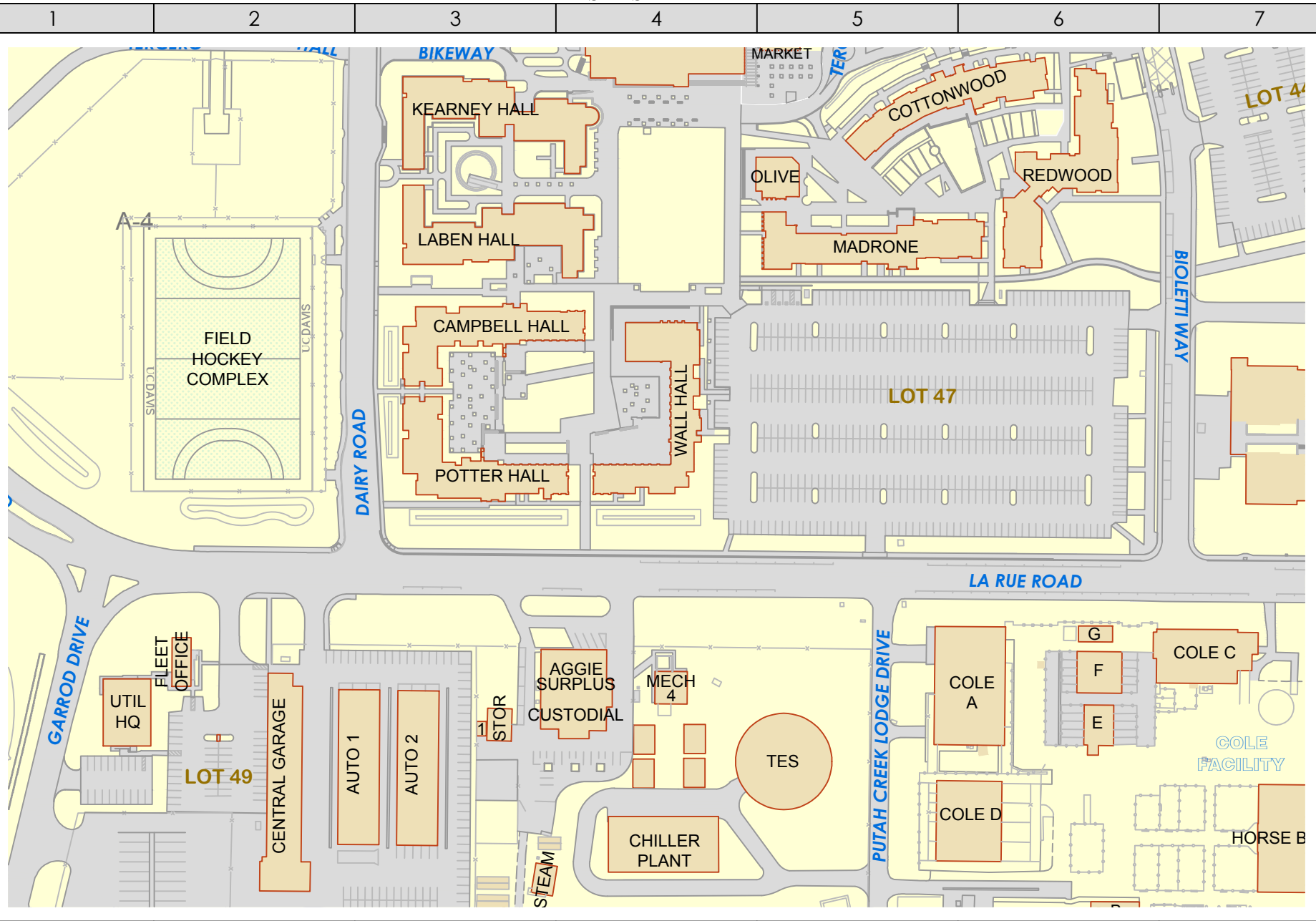


JANUARY 2019

SEE SHEET 36

UC DAVIS CAMPUS MAP BOOK

SEE SHEET 24



SCALE 1:2000

SEE SHEET 26

SEE SHEET 14

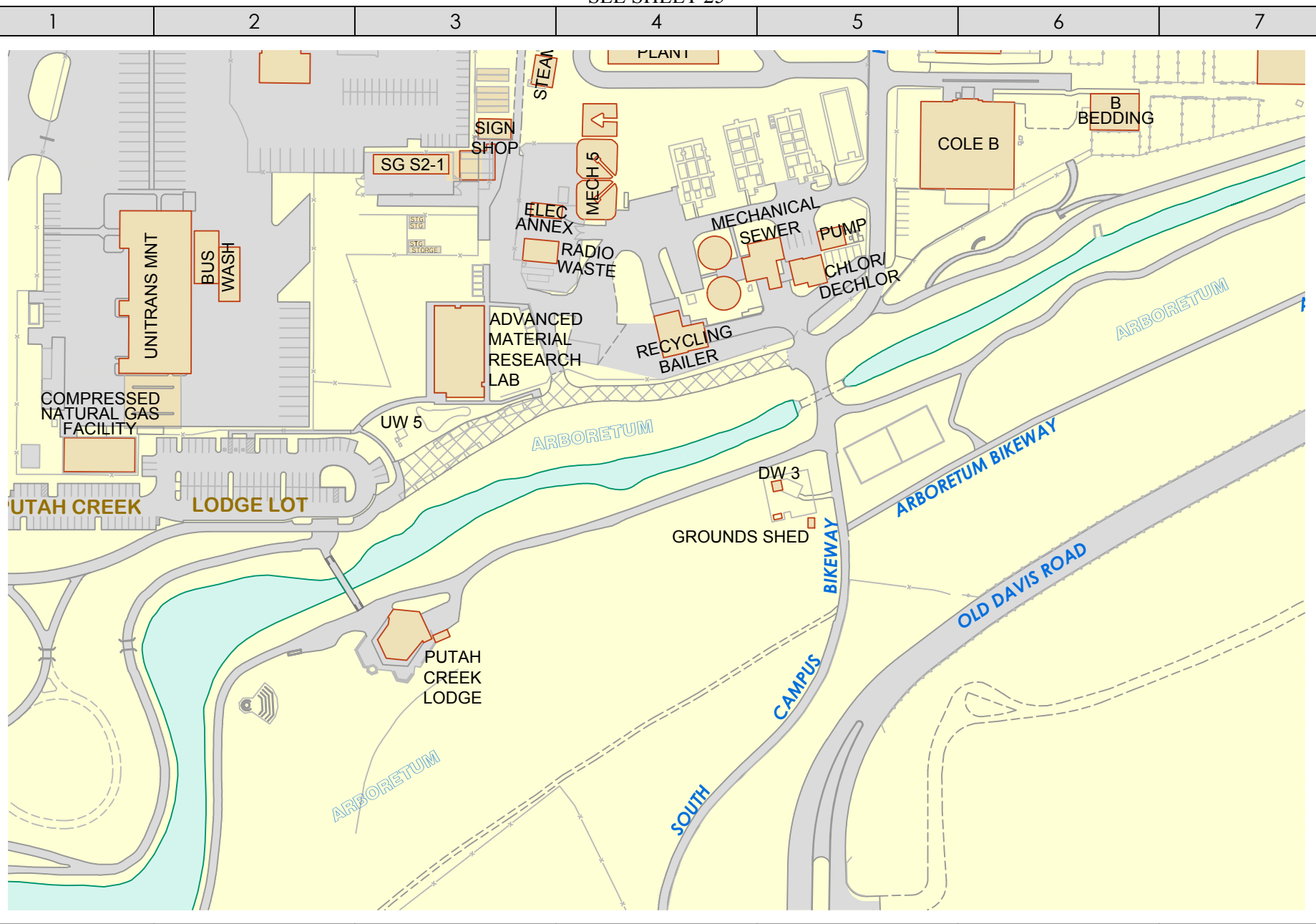
SEE SHEET 25

JANUARY 2019

SEE SHEET 37

UC DAVIS CAMPUS MAP BOOK

SEE SHEET 15



SCALE 1:2000

SEE SHEET 27

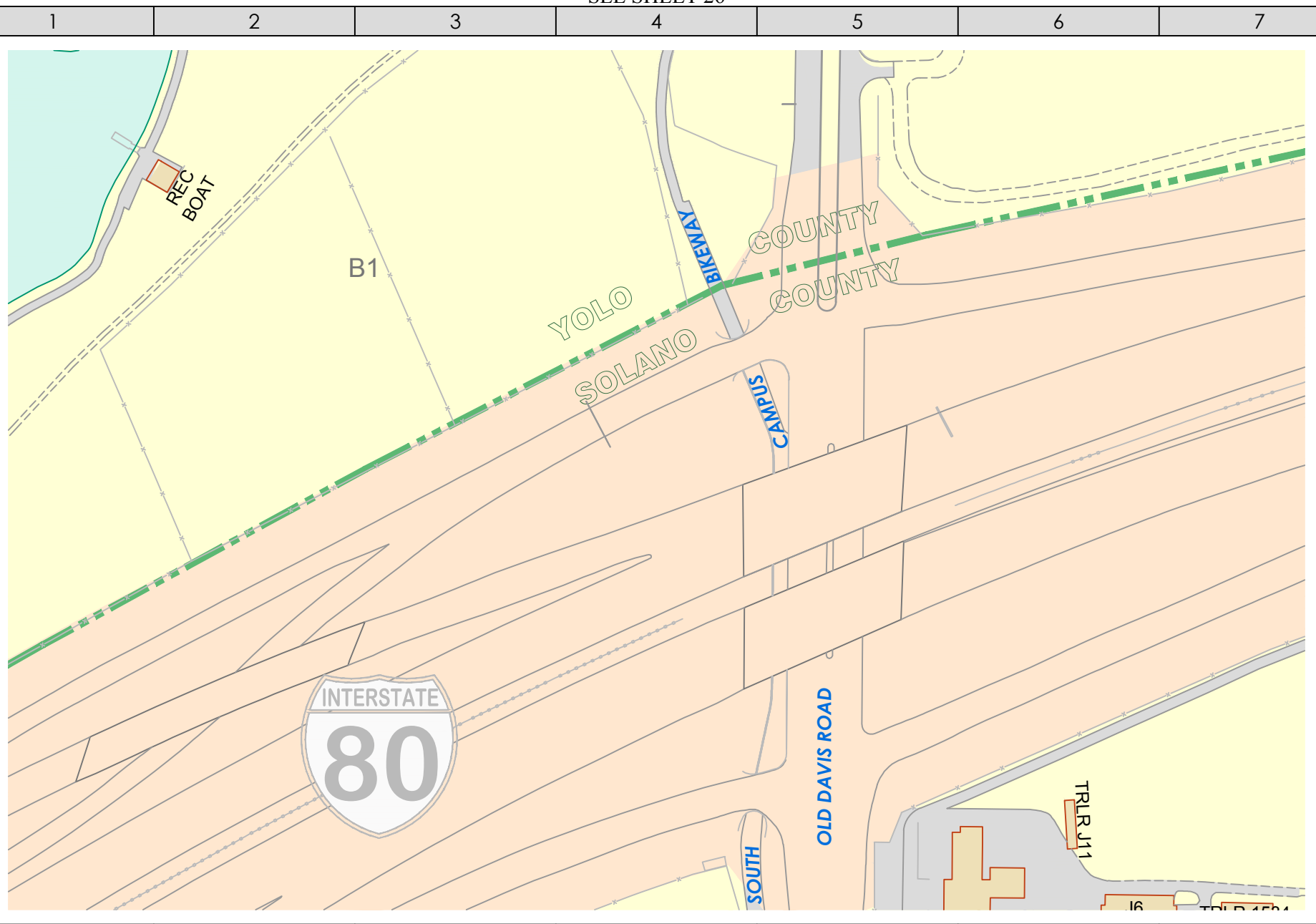
SEE SHEET 26

JANUARY 2019

SEE SHEET 38

UC DAVIS CAMPUS MAP BOOK

SEE SHEET 16



SCALE 1:2000

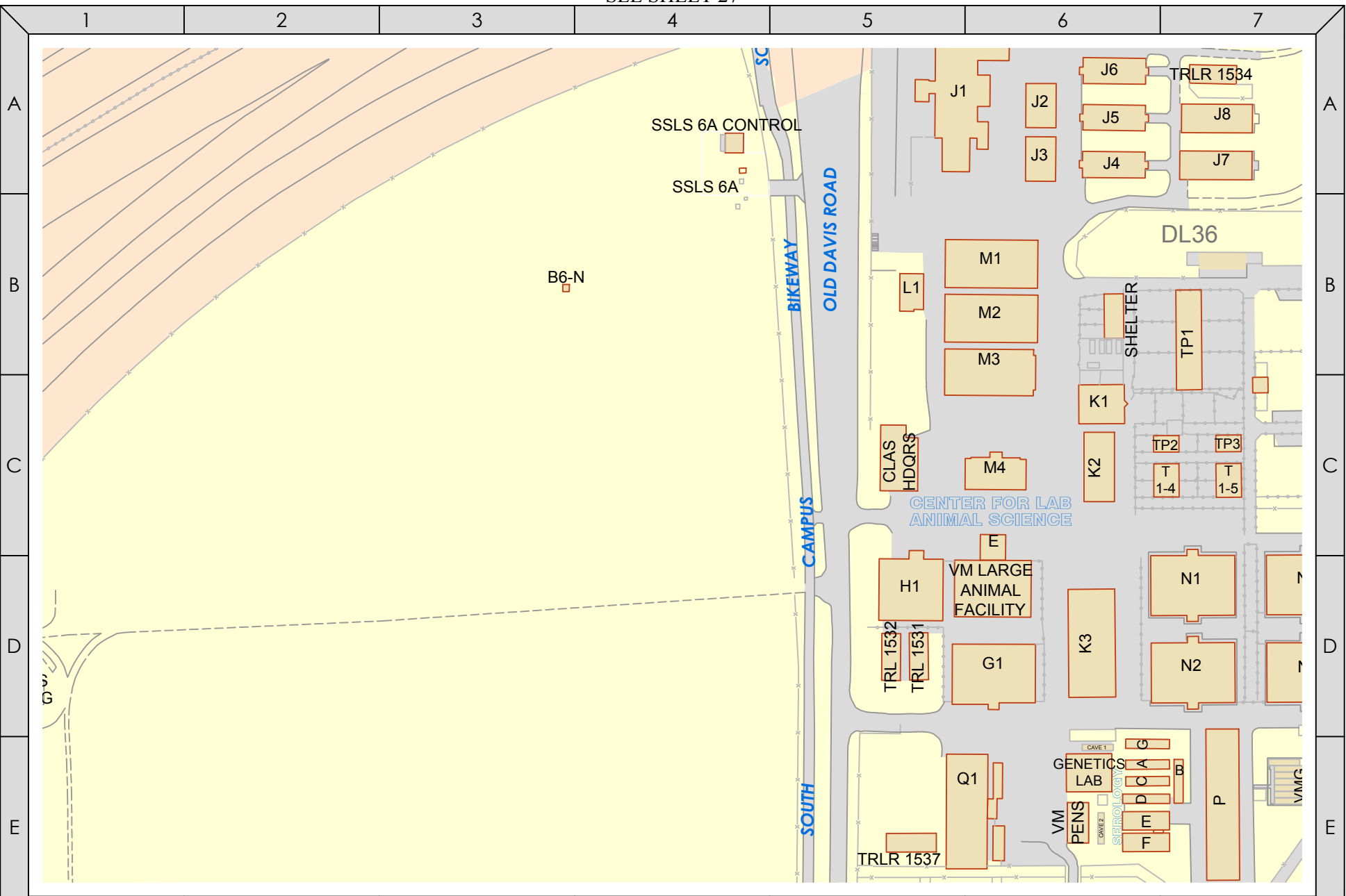
SEE SHEET 28

SEE SHEET 27

JANUARY 2019

SEE SHEET 39

UC DAVIS CAMPUS MAP BOOK



SEE SHEET 17

SCALE 1:2000

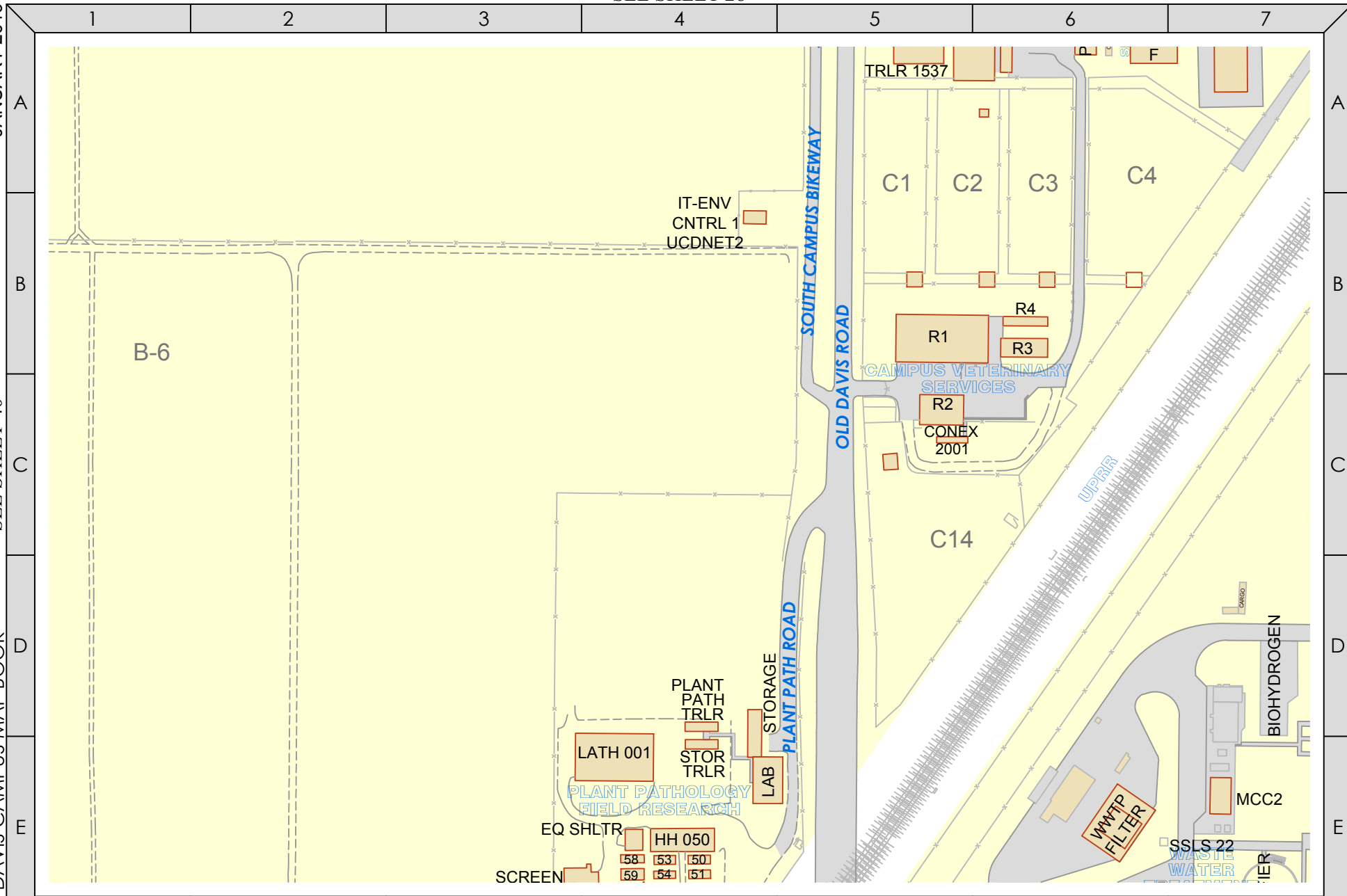
SEE SHEET 29

SEE SHEET 28

JANUARY 2019

SEE SHEET 40

UC DAVIS CAMPUS MAP BOOK



SEE SHEET 18



SCALE 1:2000

SEE SHEET 30

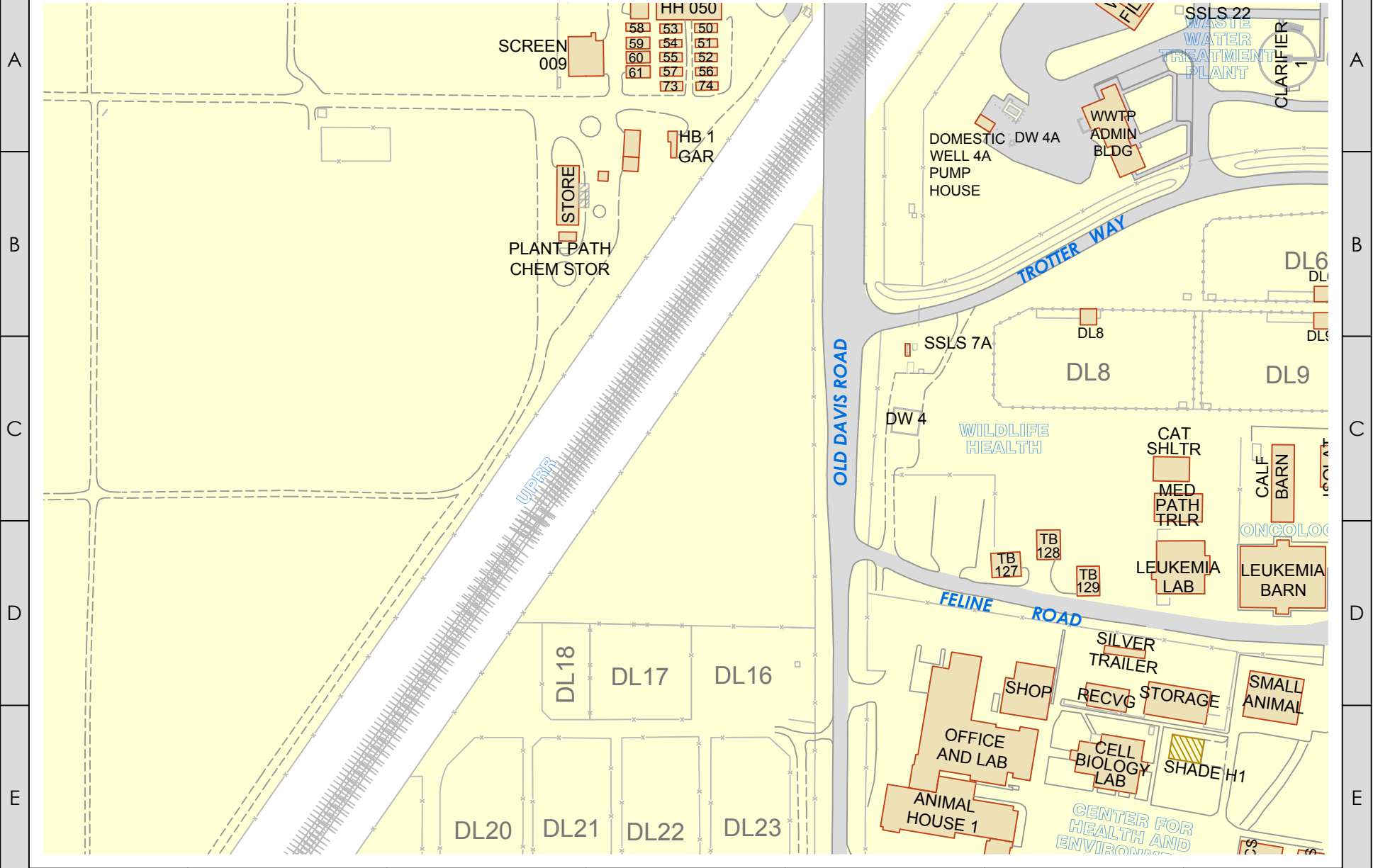
JANUARY 2019

SEE SHEET 41

UC DAVIS CAMPUS MAP BOOK

SEE SHEET 29

1 2 3 4 5 6 7



1 2 3 4 5 6 7

SCALE 1:2000

SEE SHEET 31

30

SEE SHEET 19

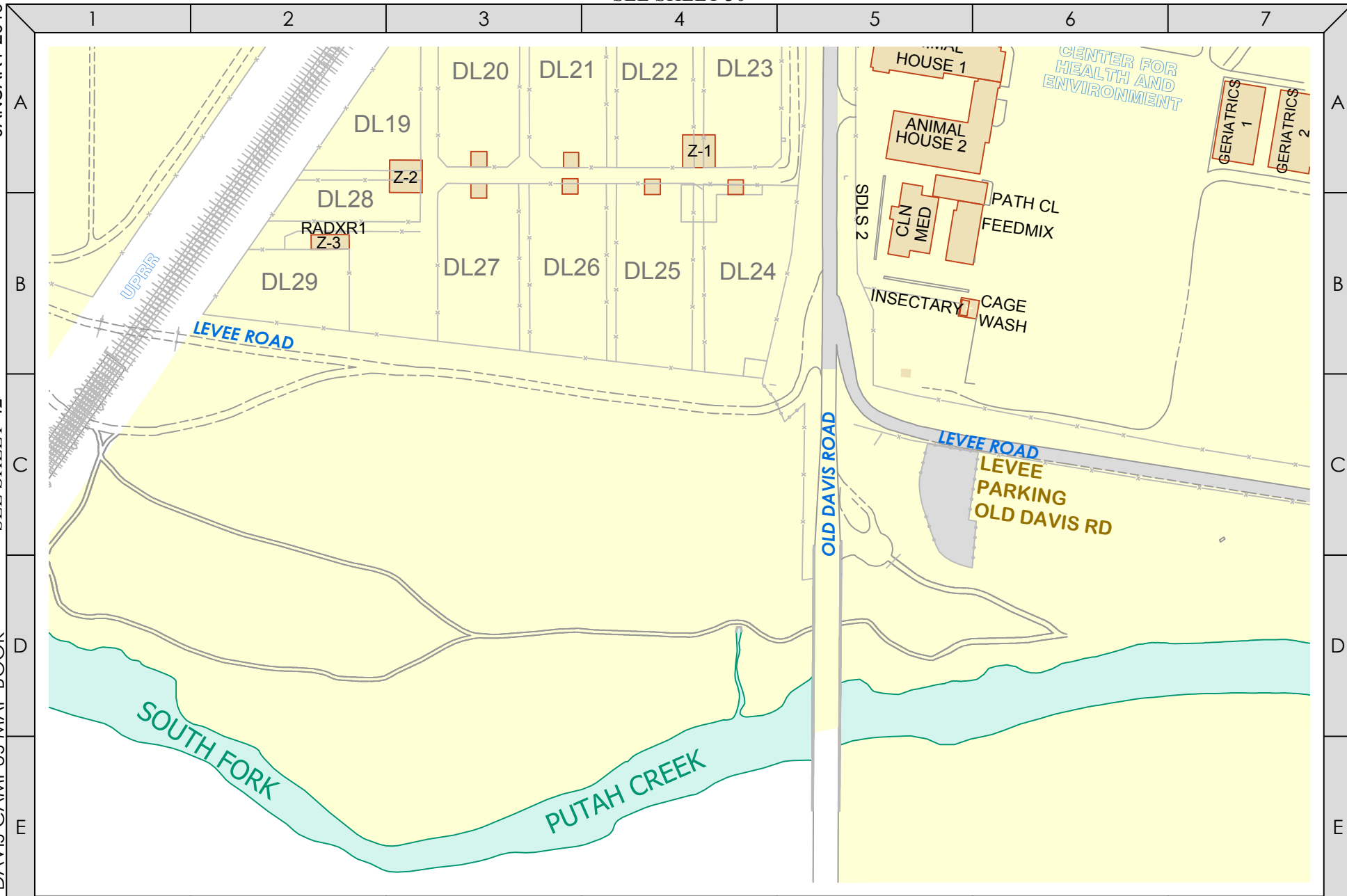


SEE SHEET 30

JANUARY 2019

SEE SHEET 42

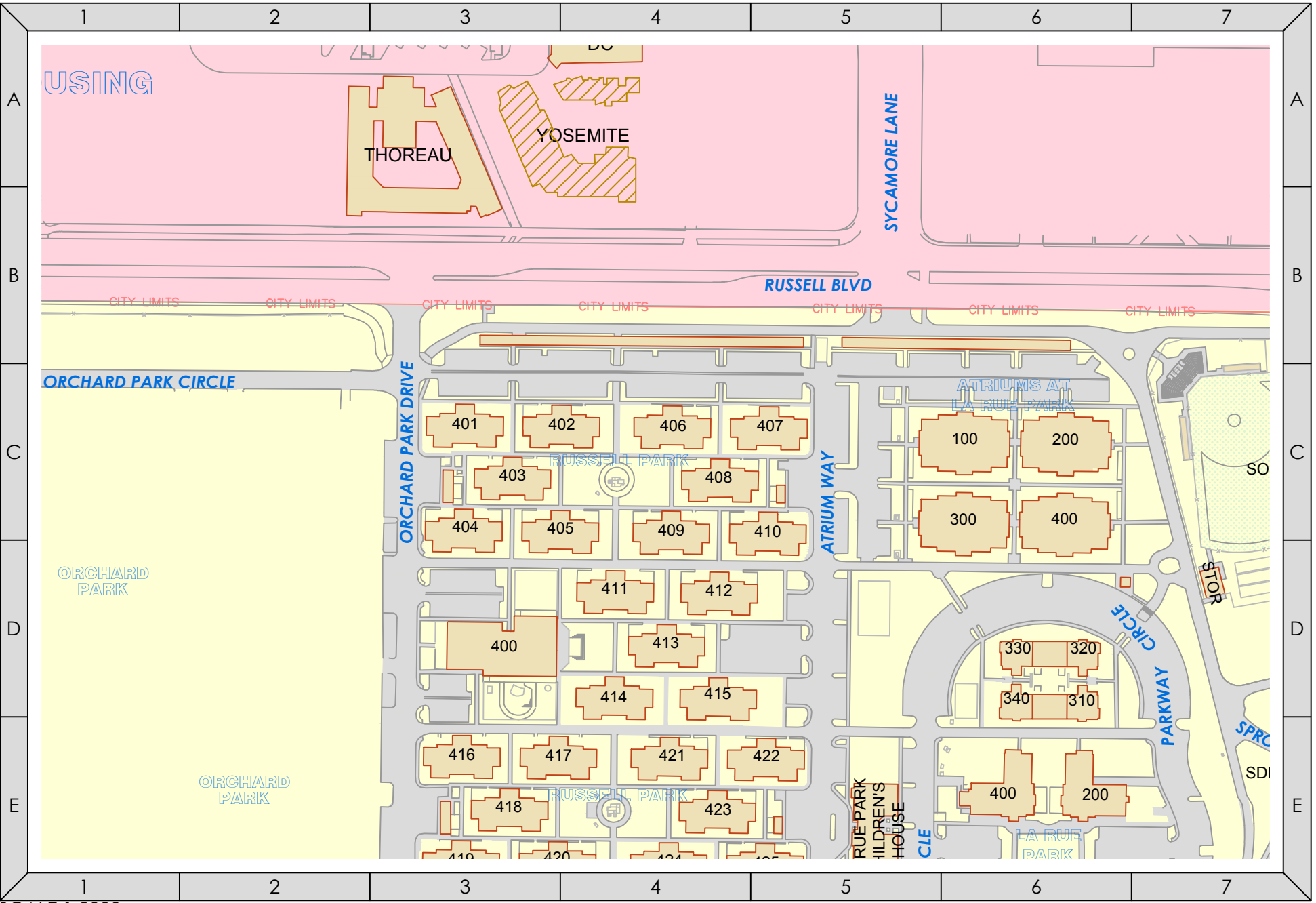
UC DAVIS CAMPUS MAP BOOK



SCALE 1:2000

SEE SHEET 20



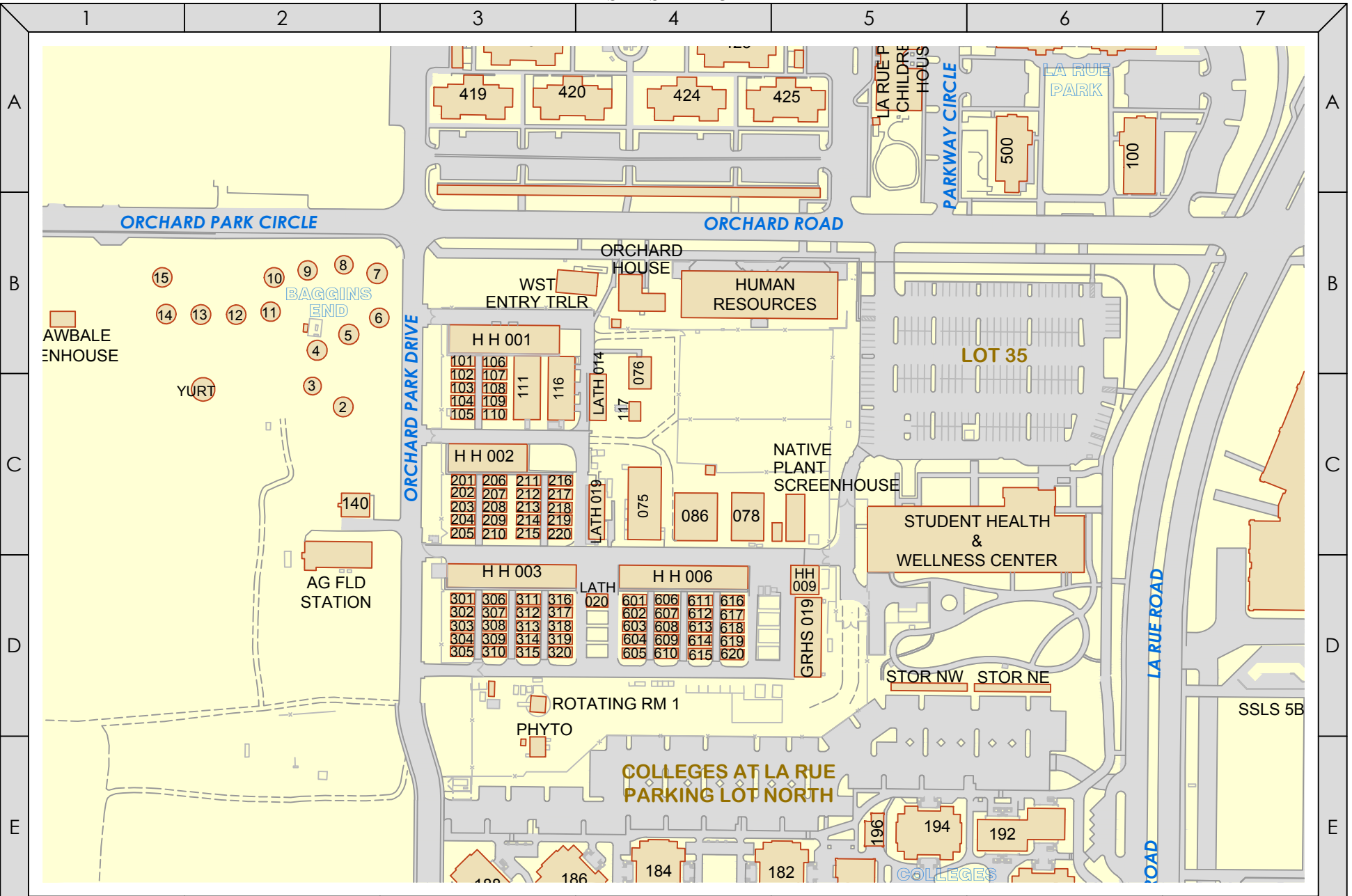


SEE SHEET 32

JANUARY 2019

SEE SHEET 44

UC DAVIS CAMPUS MAP BOOK



A

B

C

D

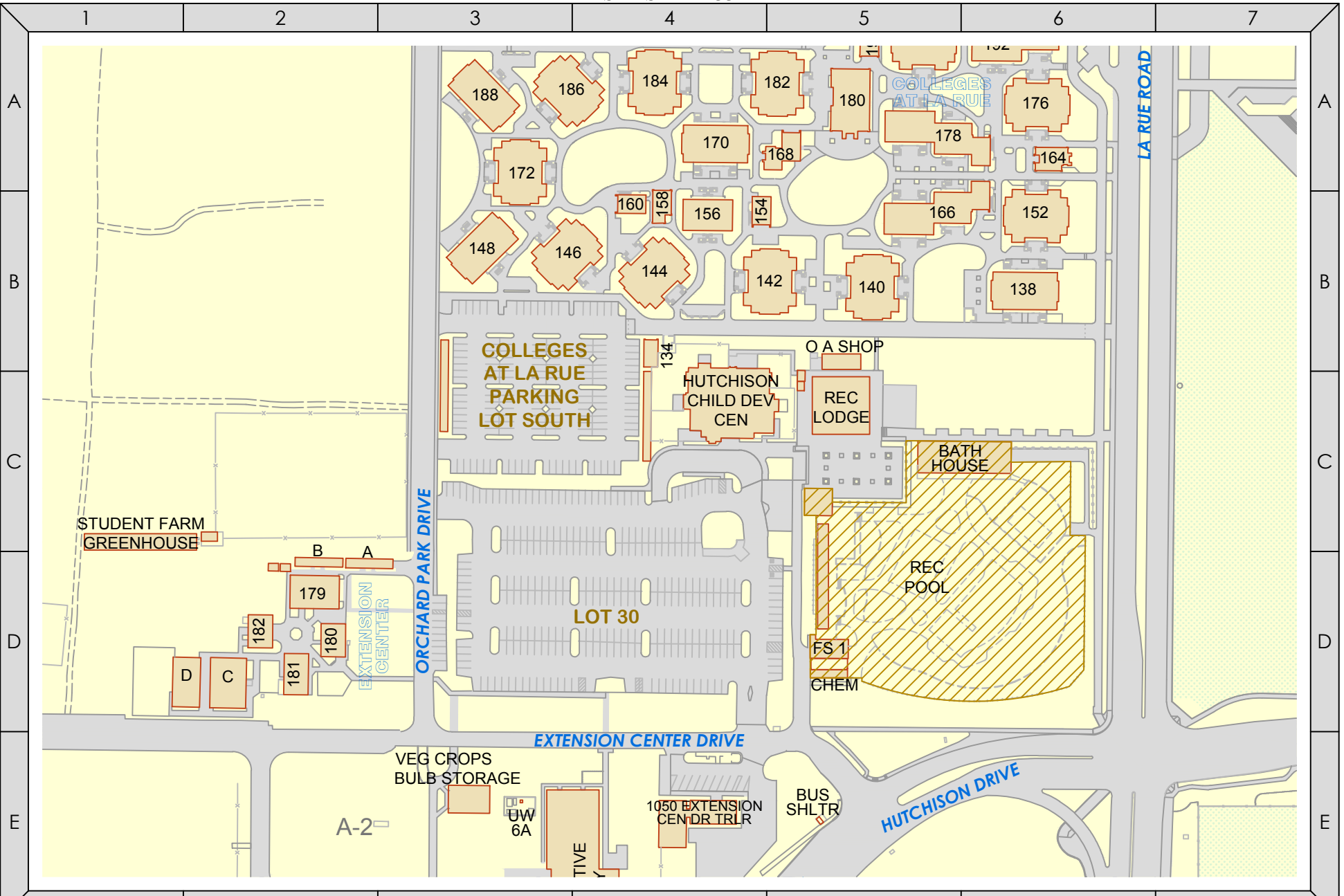
E

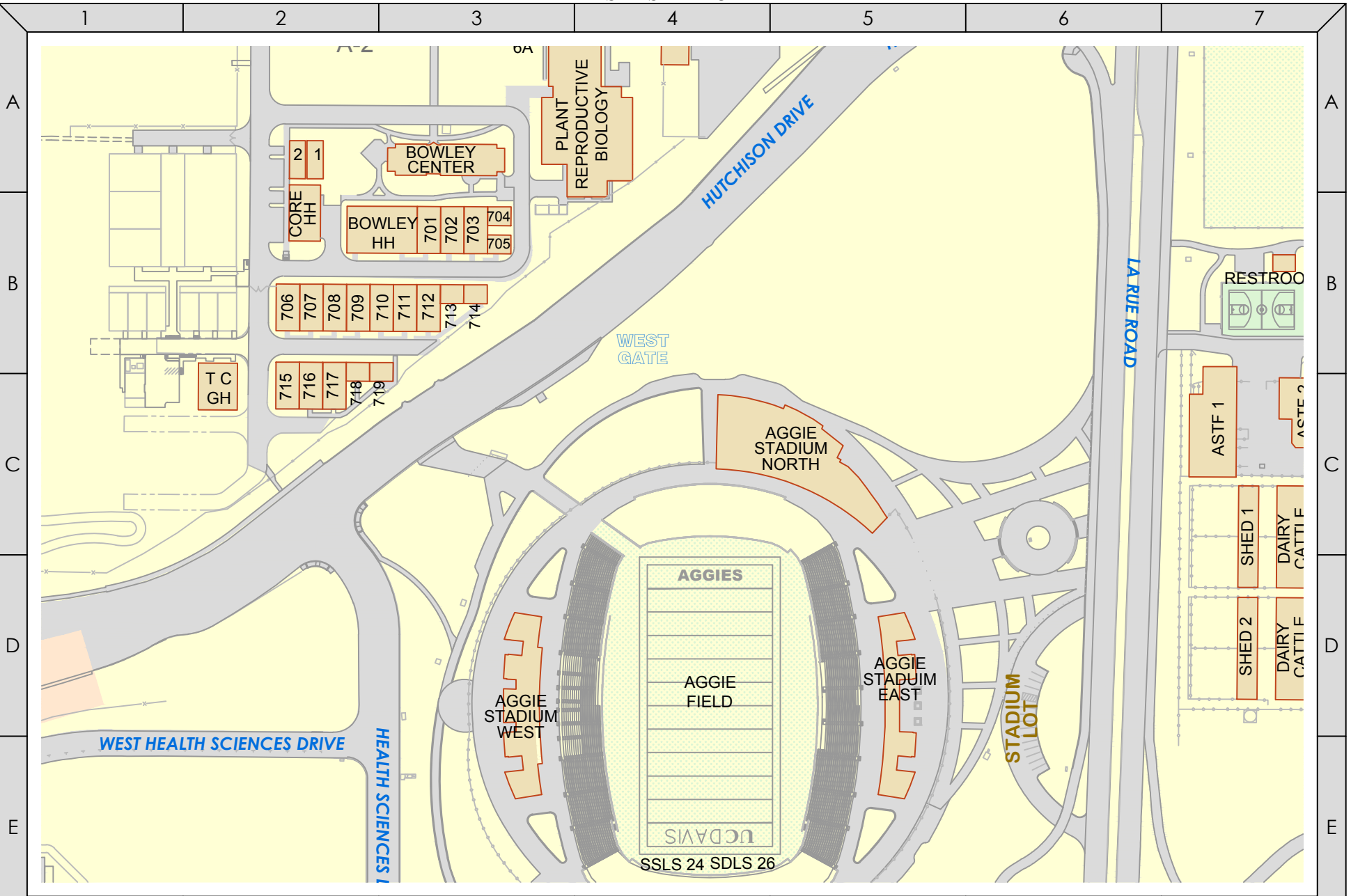


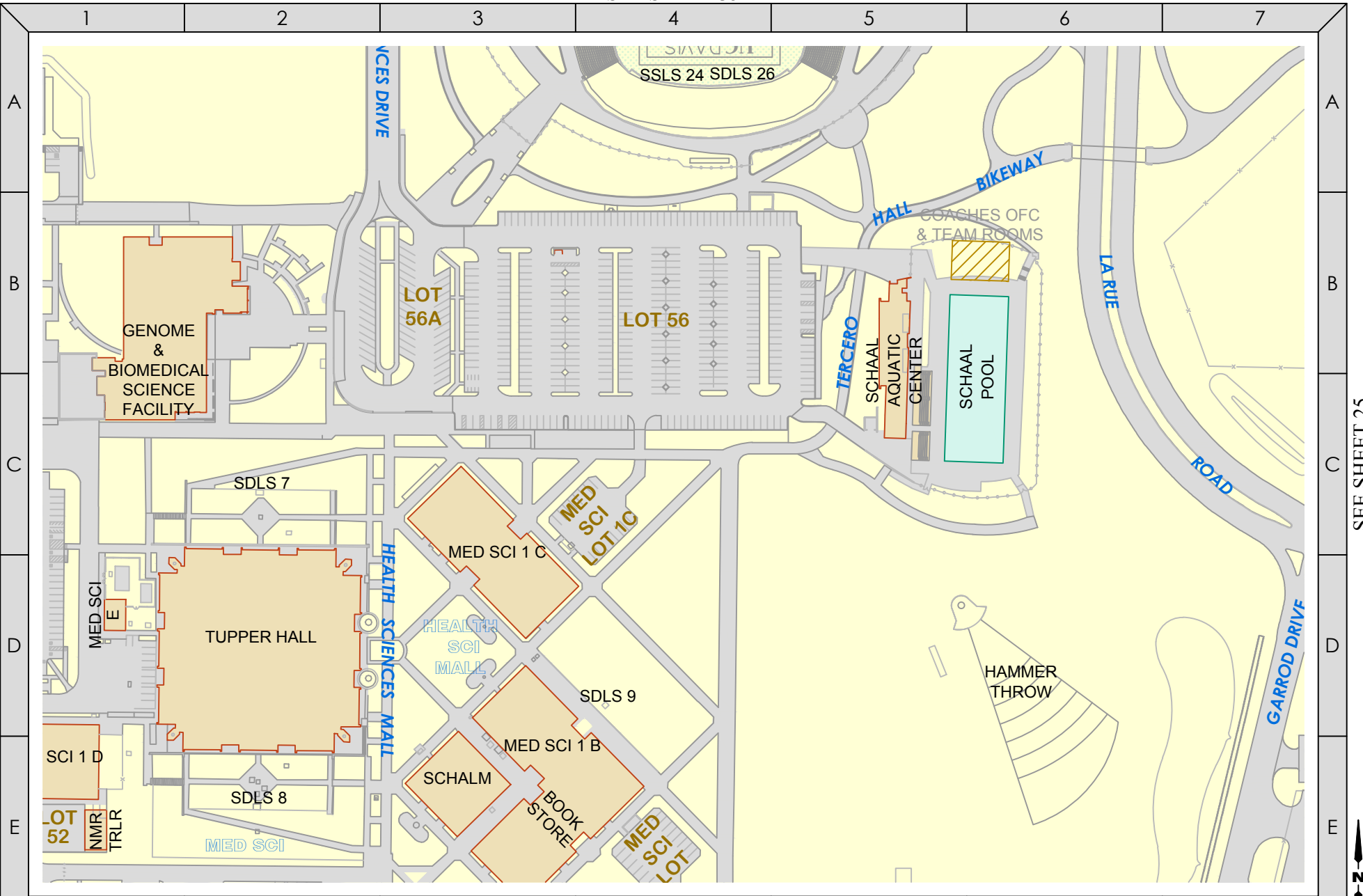
SEE SHEET 22

SCALE 1:2000

SEE SHEET 34





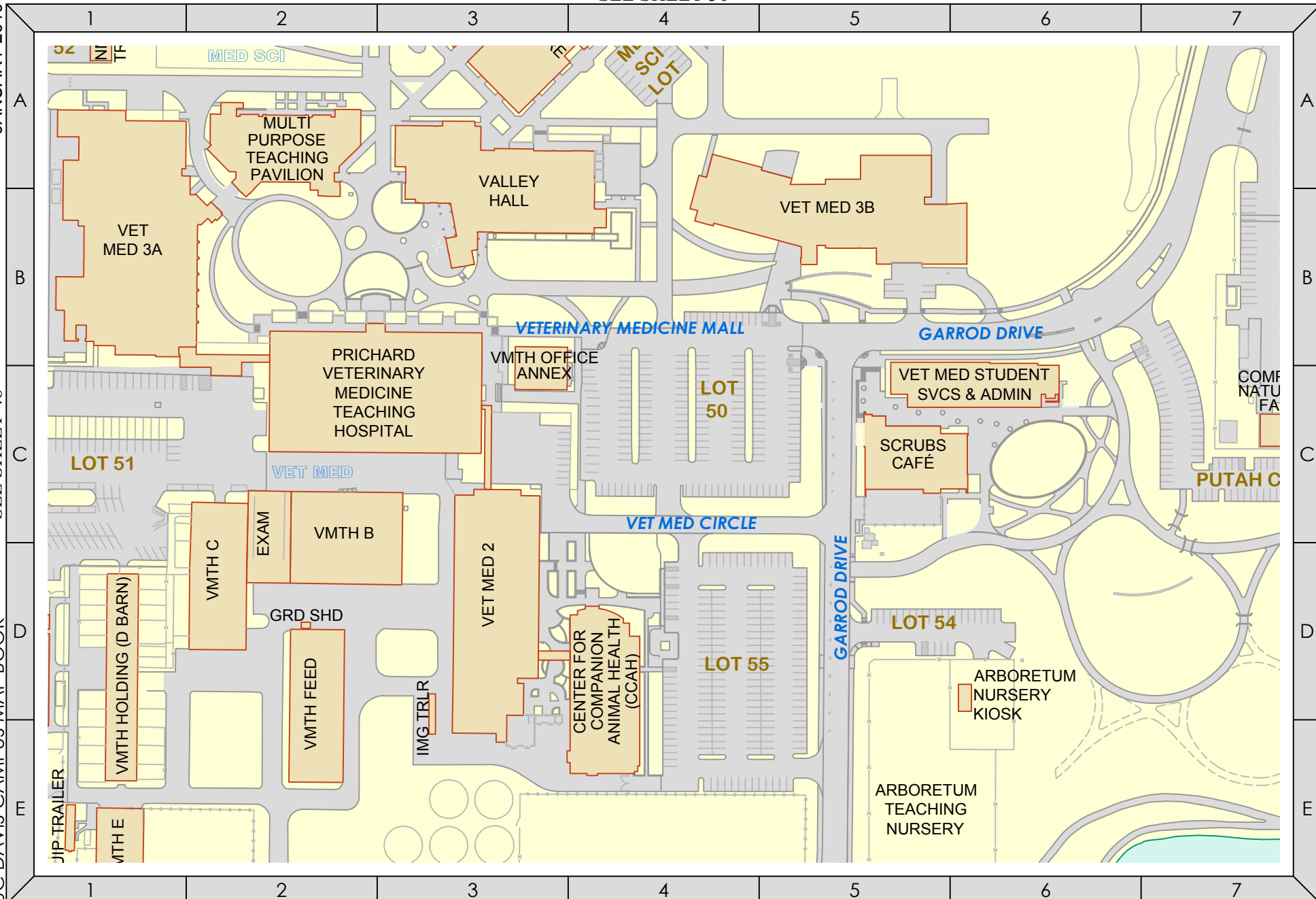


SEE SHEET 36

JANUARY 2019

SEE SHEET 48

UC DAVIS CAMPUS MAP BOOK



SCALE 1:2000

SEE SHEET 38

SEE SHEET 26

37



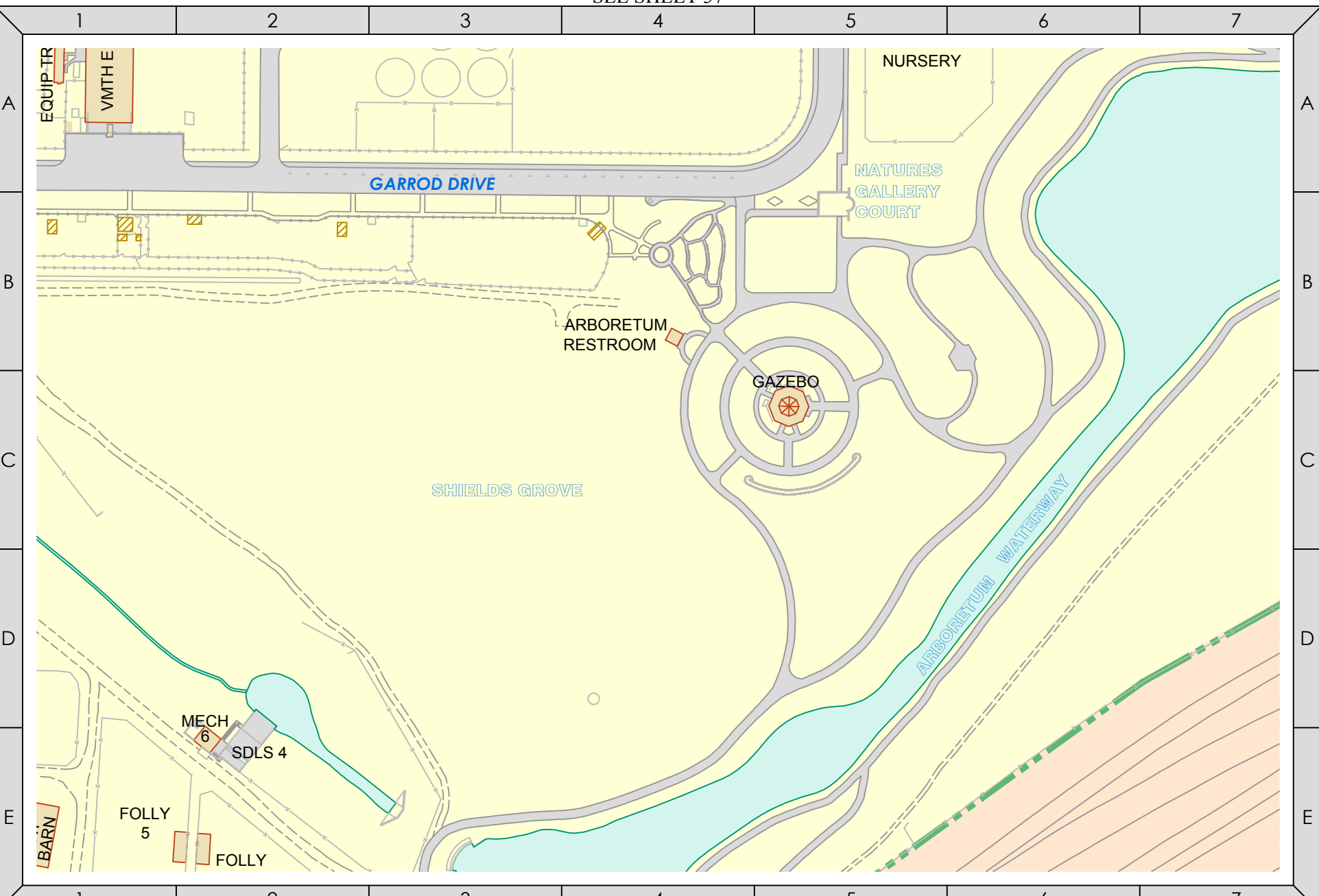
SEE SHEET 37

JANUARY 2019

SEE SHEET 49

UC DAVIS CAMPUS MAP BOOK

SEE SHEET 27



SCALE 1:2000

SEE SHEET 39

SEE SHEET 38

JANUARY 2019

SEE SHEET 50

UC DAVIS CAMPUS MAP BOOK

A

B

C

D

E

1

2

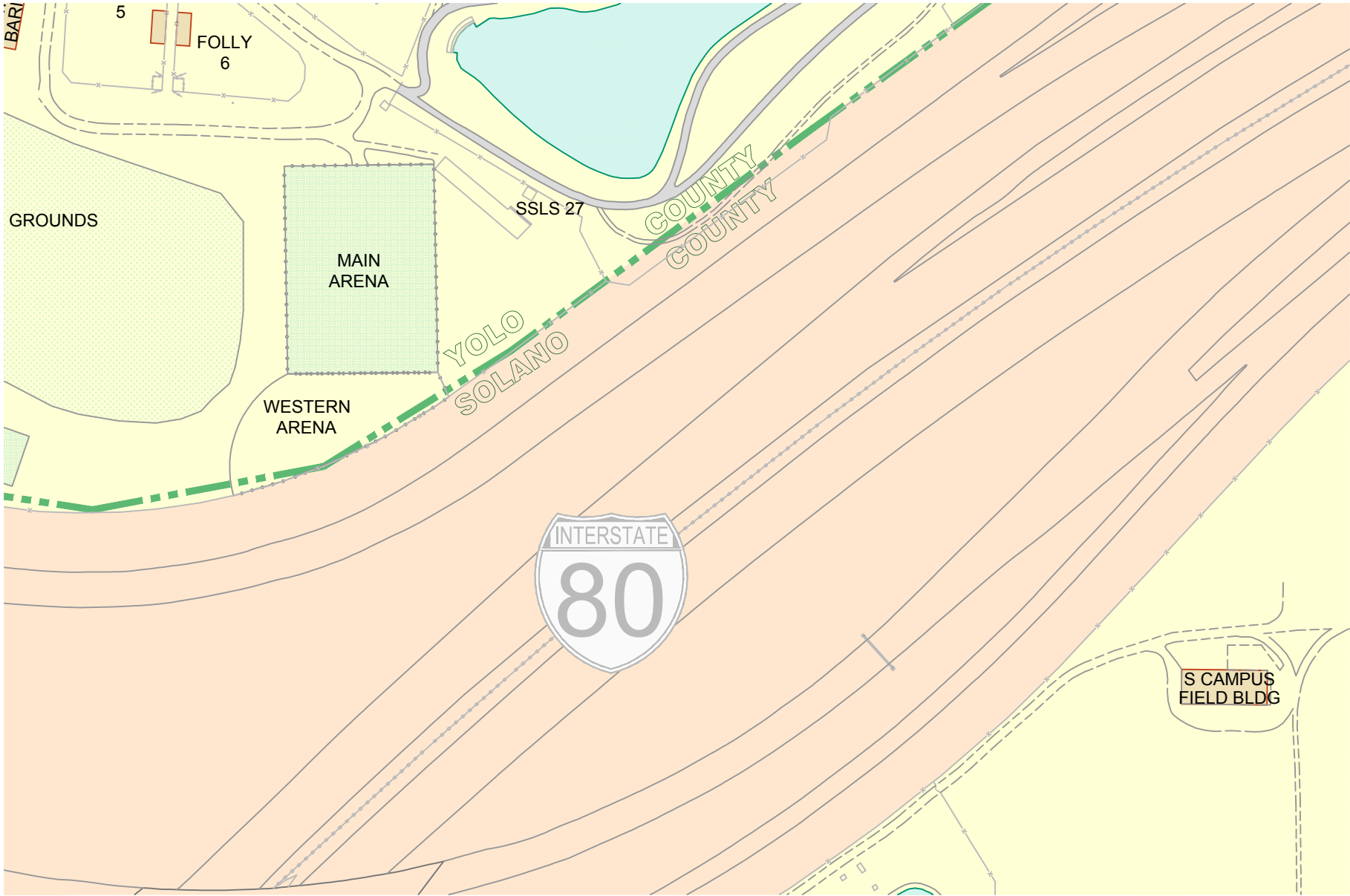
3

4

5

6

7



SEE SHEET 28

1

2

3

4

5

6

7

SCALE 1:2000

SEE SHEET 40

39



JANUARY 2019

SEE SHEET 51

UC DAVIS CAMPUS MAP BOOK

SEE SHEET 39

1

2

3

4

5

6

7

A

B

C

D

E

A

B

C

D

E

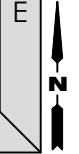
SEE SHEET 29

WELL B6-S

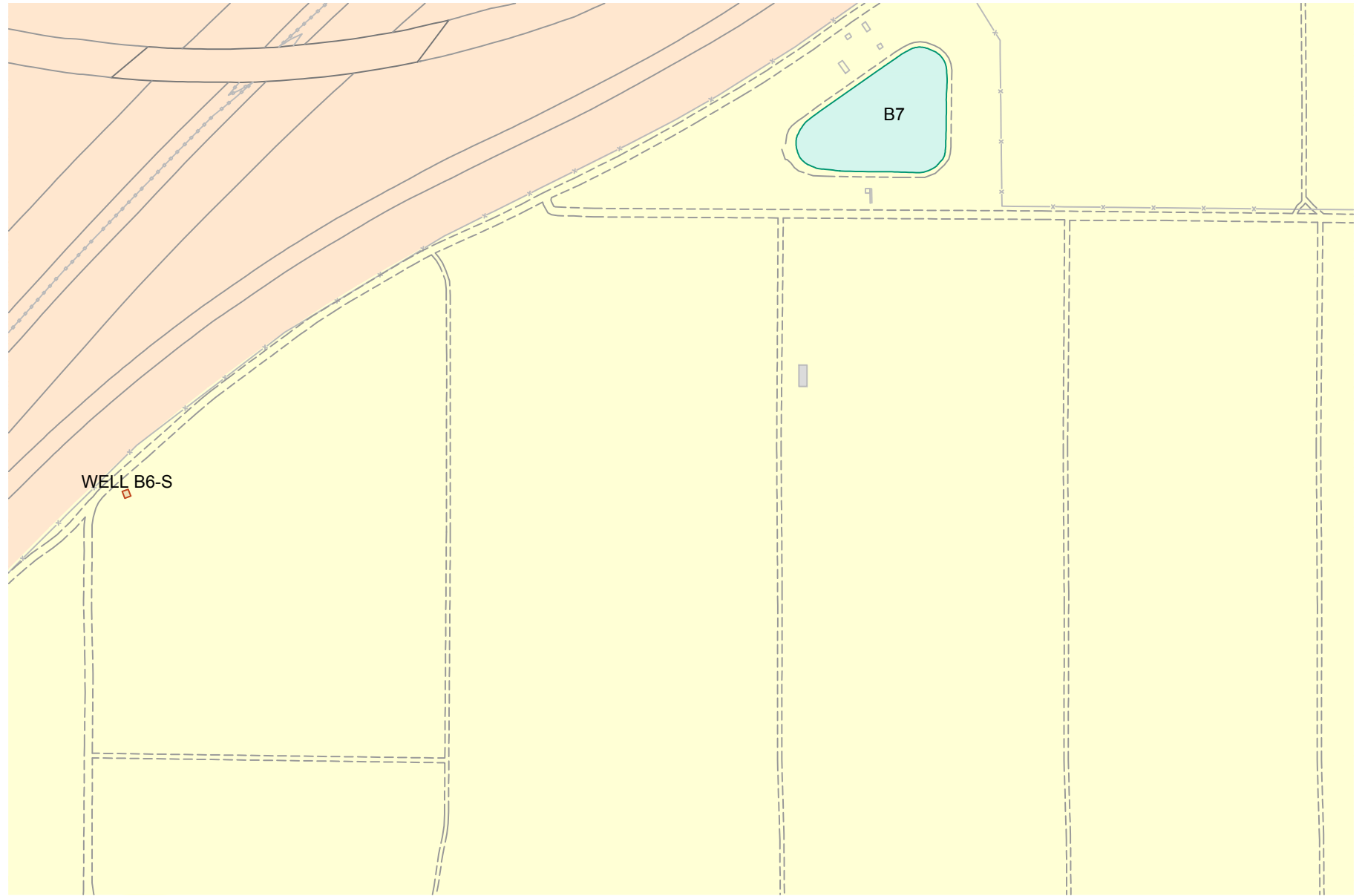
B7

SCALE 1:2000

SEE SHEET 41



40



SEE SHEET 40

JANUARY 2019

SEE SHEET 52

UC DAVIS CAMPUS MAP BOOK

1

2

3

4

5

6

7

A

B

C

D

E

A

B

C

D

E

SEE SHEET 30

B-8



41

SCALE 1:2000

SEE SHEET 42

1

2

3

4

5

6

7

SEE SHEET 41

JANUARY 2019

SEE SHEET 53

UC DAVIS CAMPUS MAP BOOK

SEE SHEET 31



1 2 3 4 5 6 7

A

A

B

B

C

C

D

D

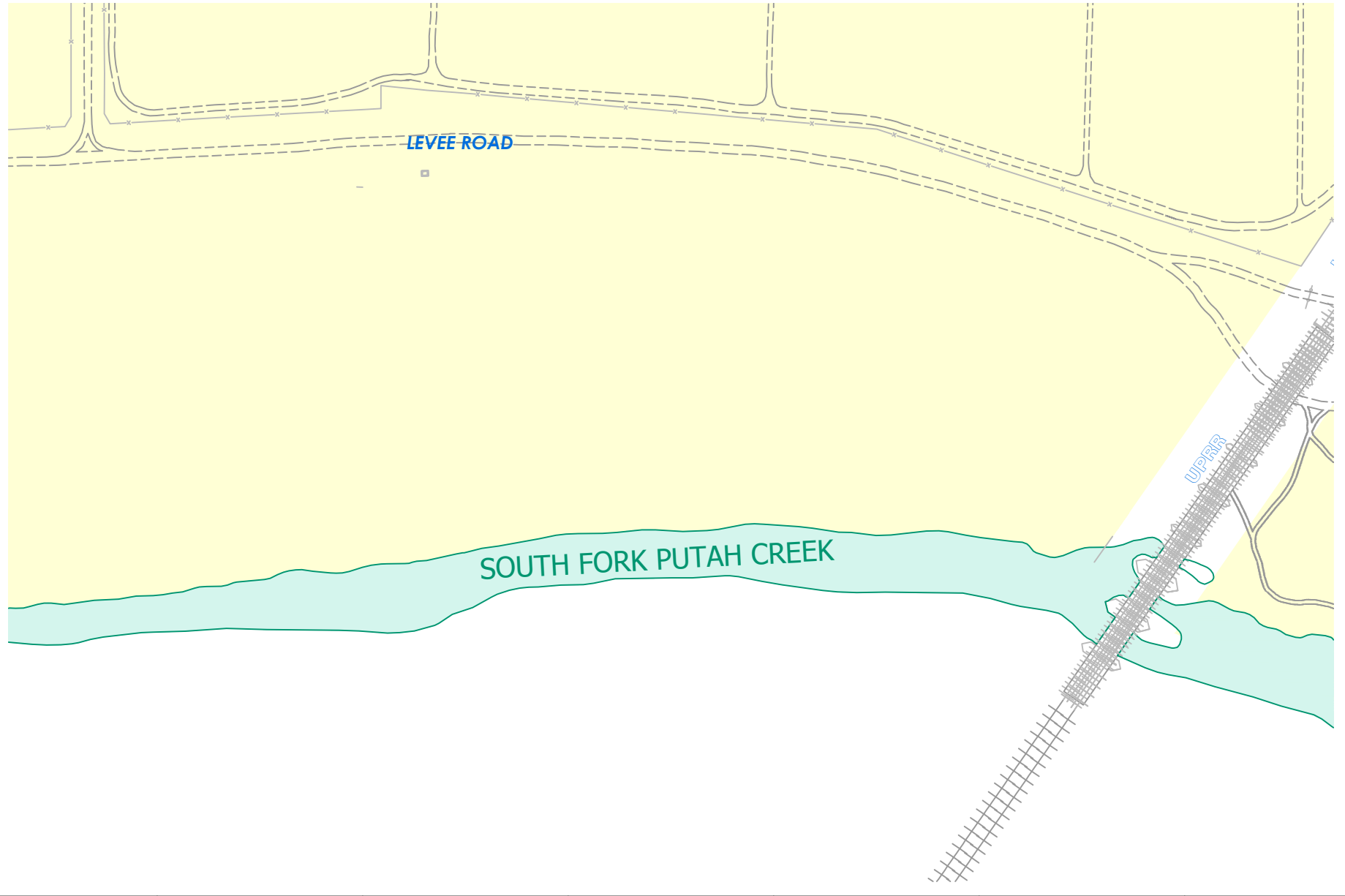
E

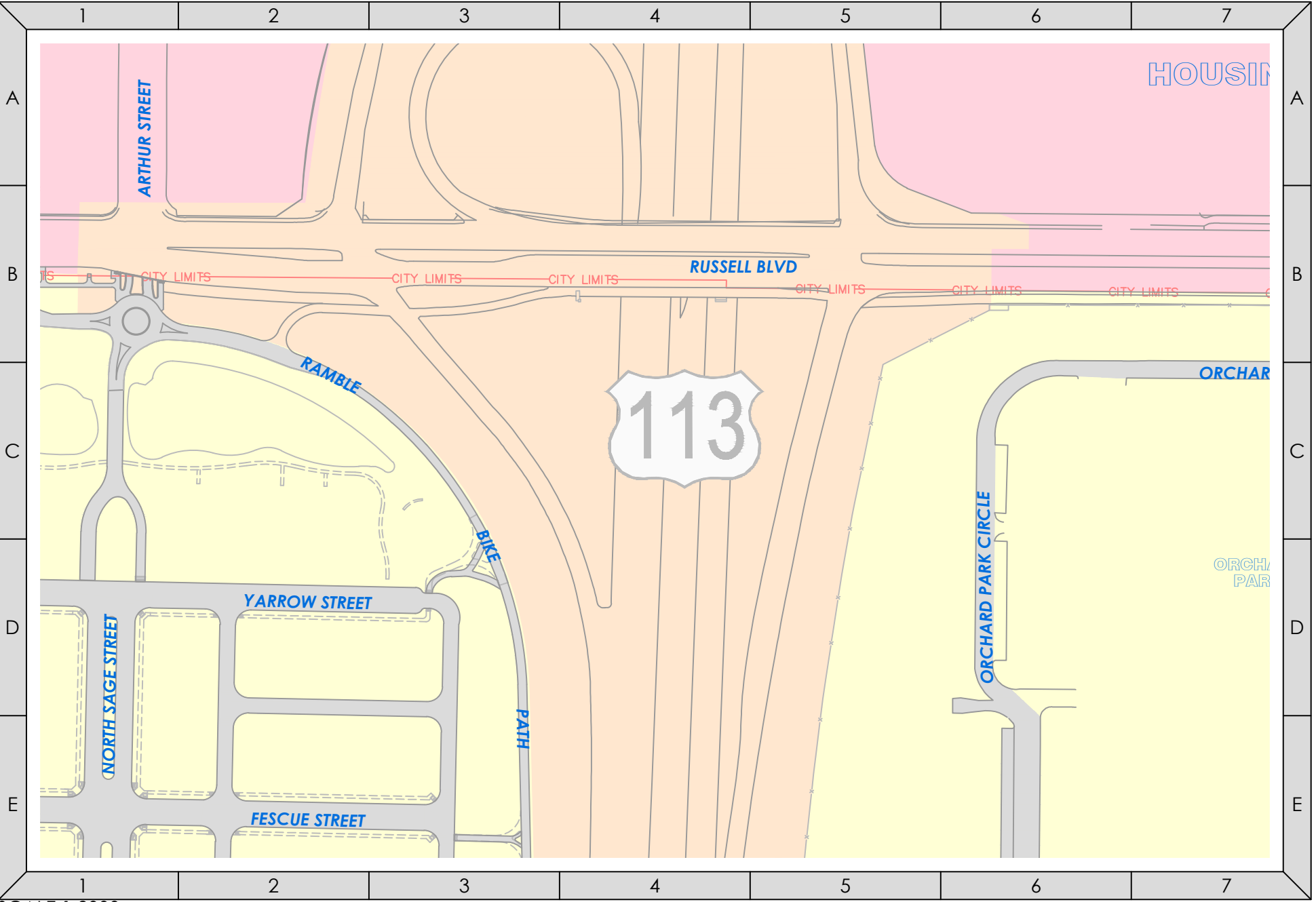
E

1 2 3 4 5 6 7

SCALE 1:2000

42



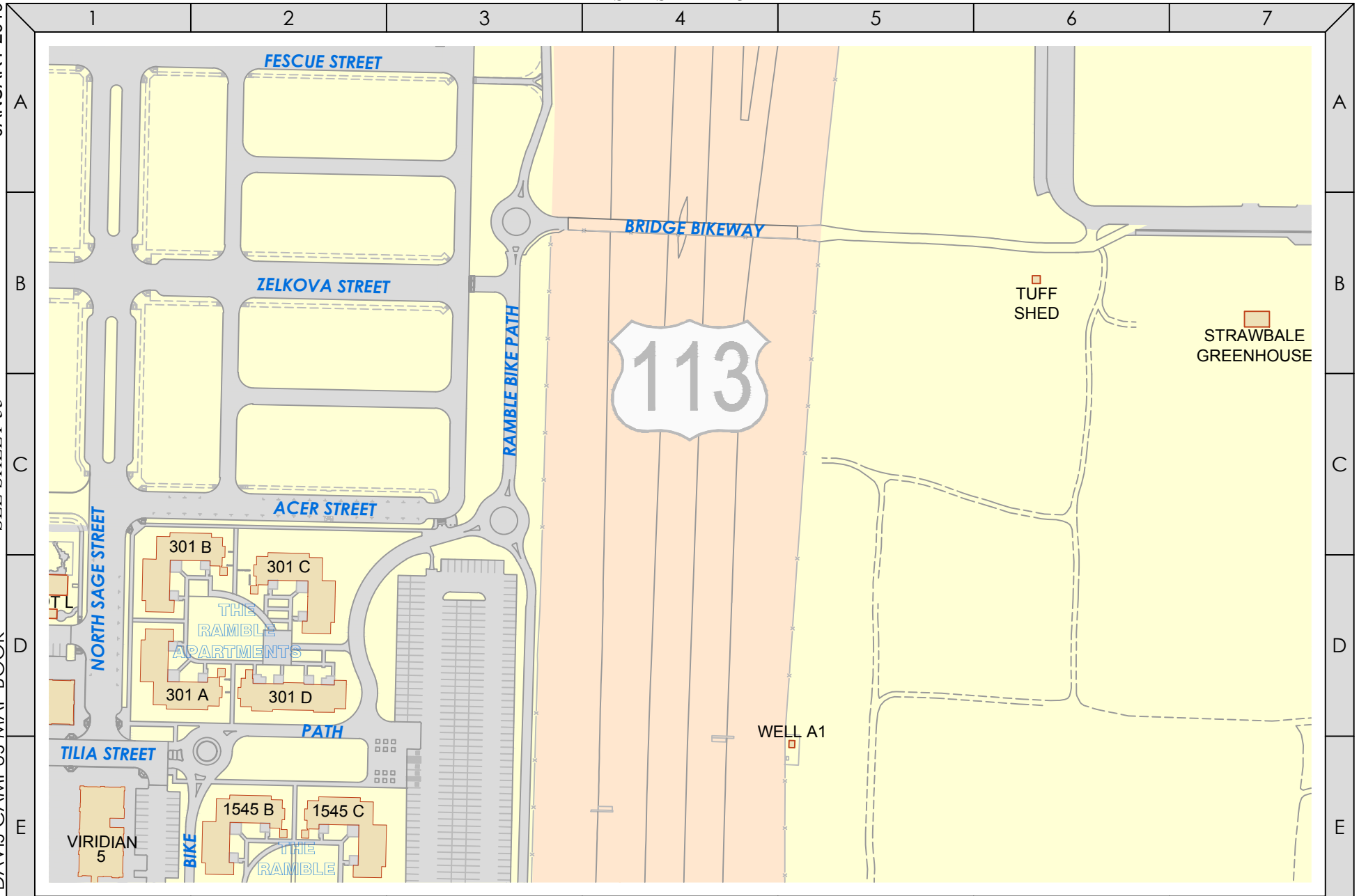


SEE SHEET 43

JANUARY 2019

SEE SHEET 55

UC DAVIS CAMPUS MAP BOOK



SEE SHEET 33



SCALE 1:2000

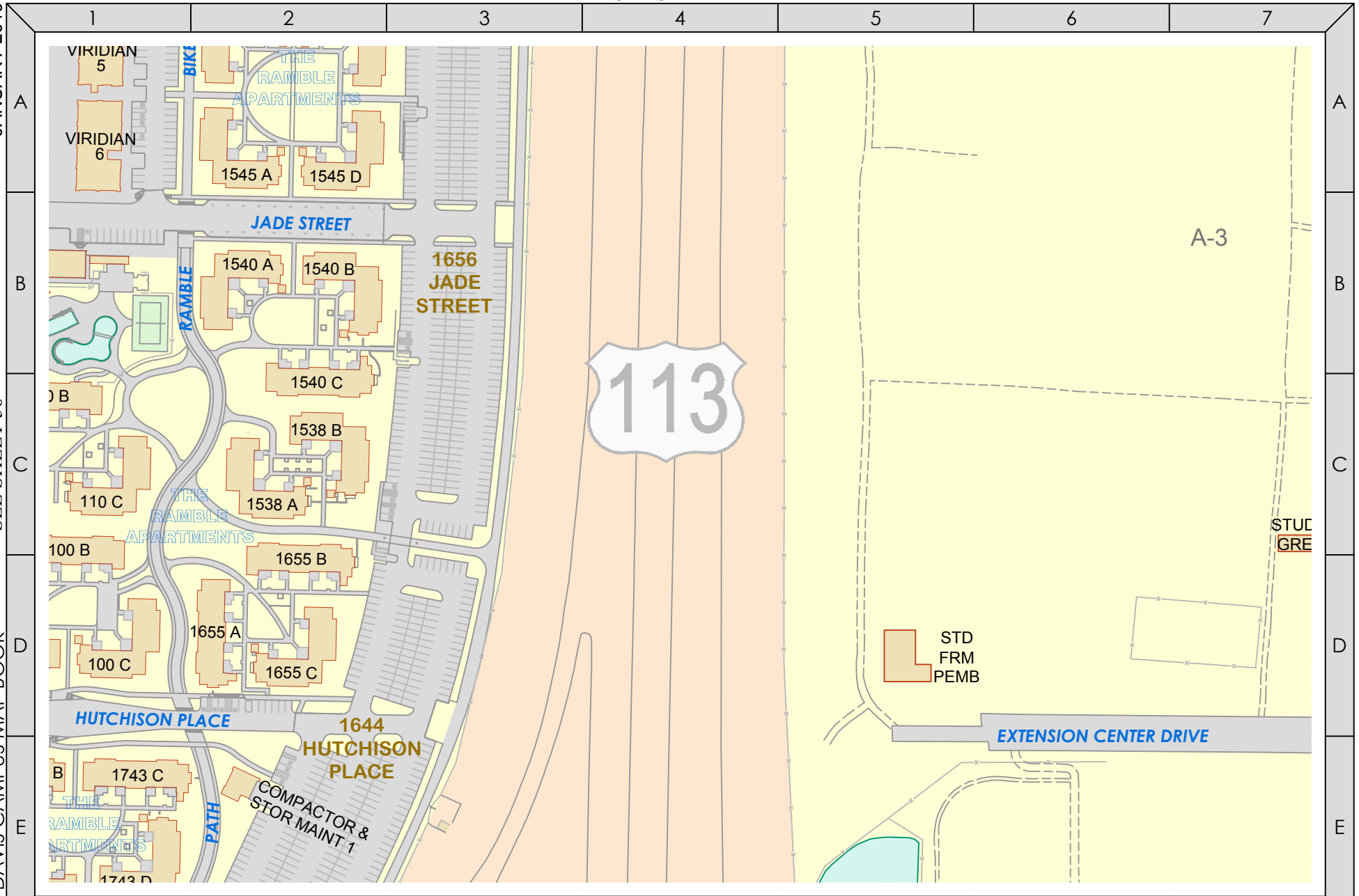
SEE SHEET 45

SEE SHEET 44

JANUARY 2019

SEE SHEET 56

UC DAVIS CAMPUS MAP BOOK



SCALE 1:2000

SEE SHEET 46

SEE SHEET 34



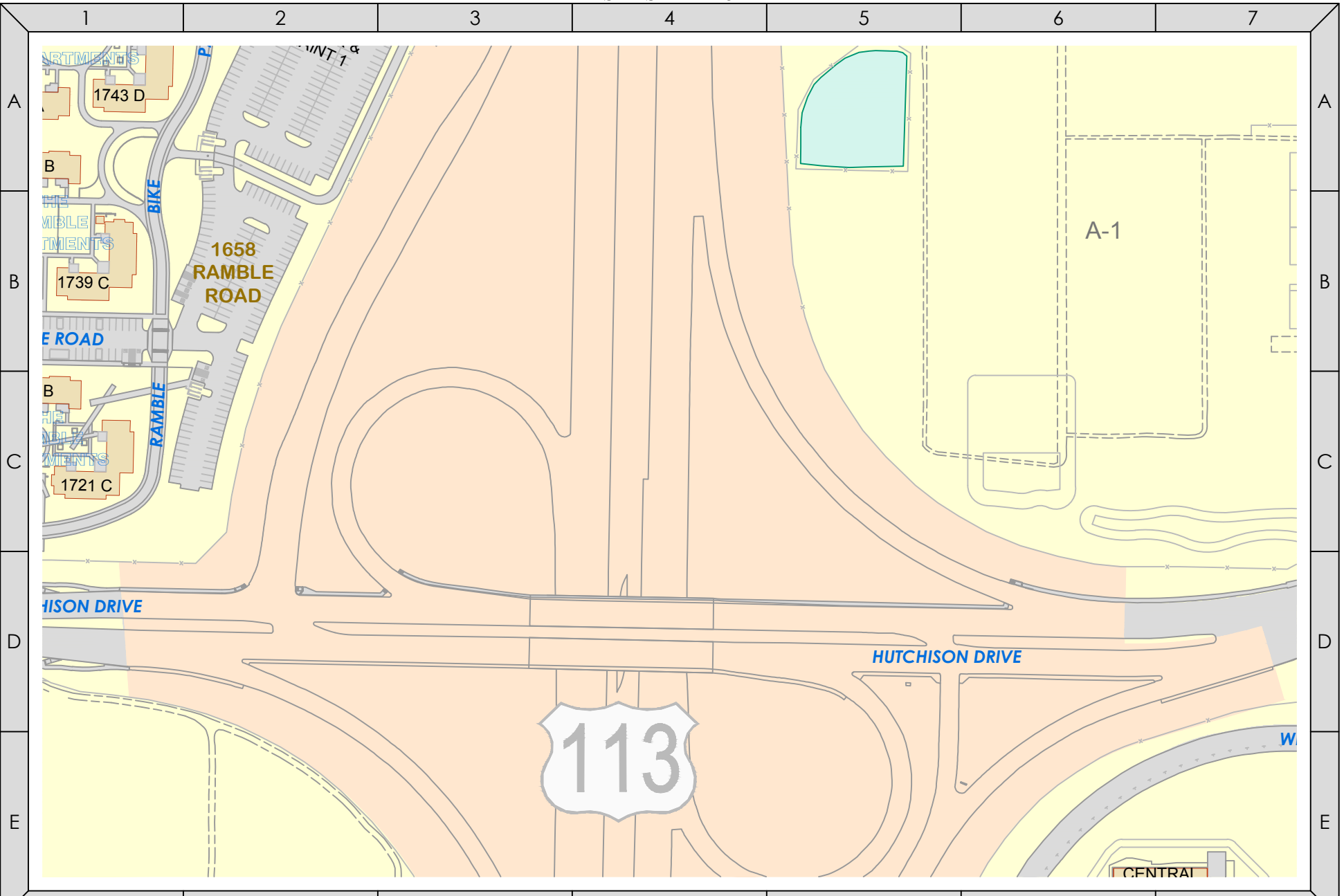
45

SEE SHEET 45

JANUARY 2019

SEE SHEET 57

UC DAVIS CAMPUS MAP BOOK



A

B

C

D

E

SEE SHEET 35



46

SCALE 1:2000

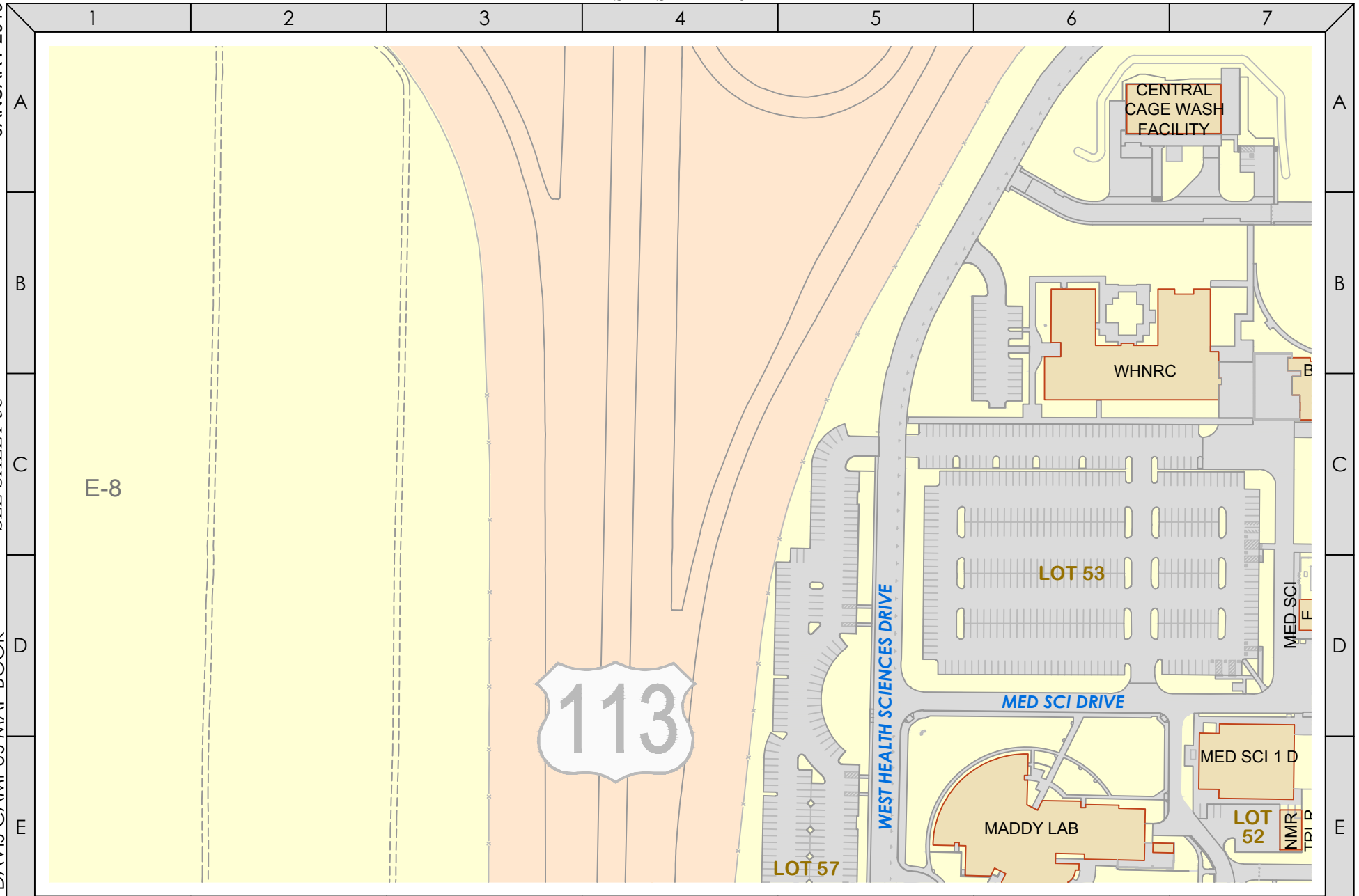
SEE SHEET 47

SEE SHEET 46

JANUARY 2019

SEE SHEET 58

UC DAVIS CAMPUS MAP BOOK



SEE SHEET 36

SCALE 1:2000

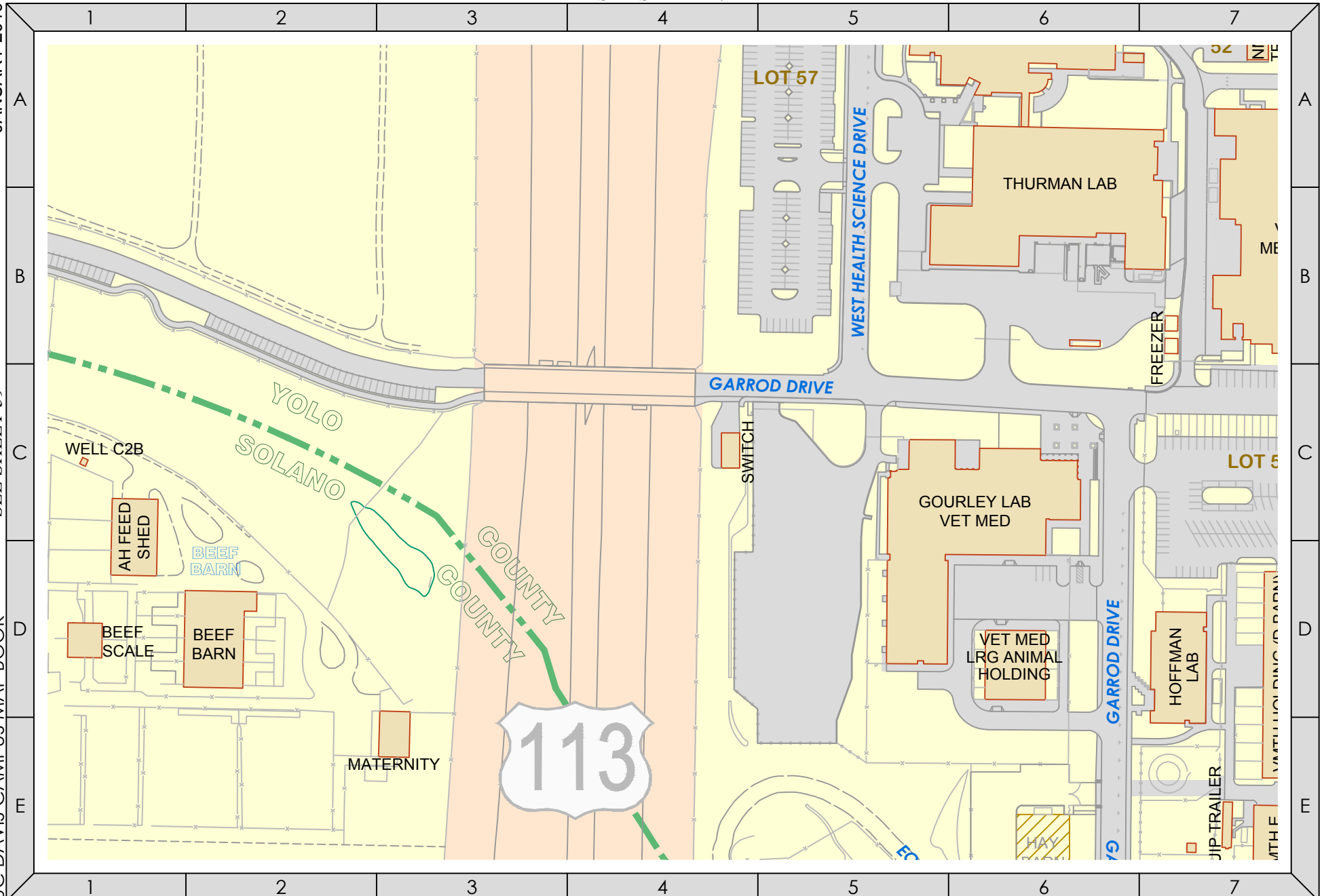
SEE SHEET 48

SEE SHEET 47

JANUARY 2019

SEE SHEET 59

UC DAVIS CAMPUS MAP BOOK



SEE SHEET 37

SCALE 1:2000

SEE SHEET 49

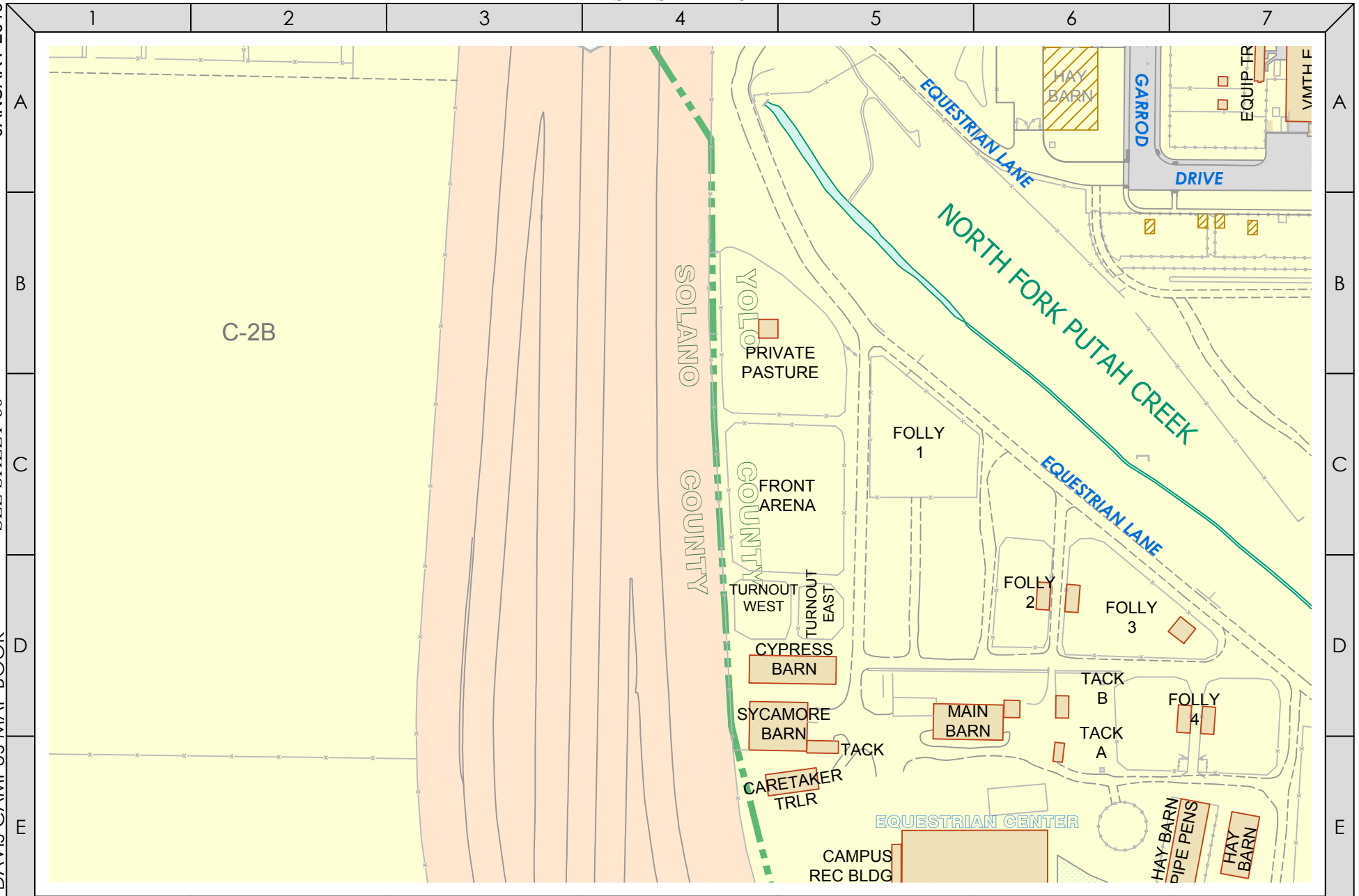


SEE SHEET 48

JANUARY 2019

SEE SHEET 60

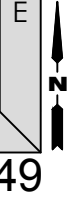
UC DAVIS CAMPUS MAP BOOK



SCALE 1:2000

SEE SHEET 50

SEE SHEET 38



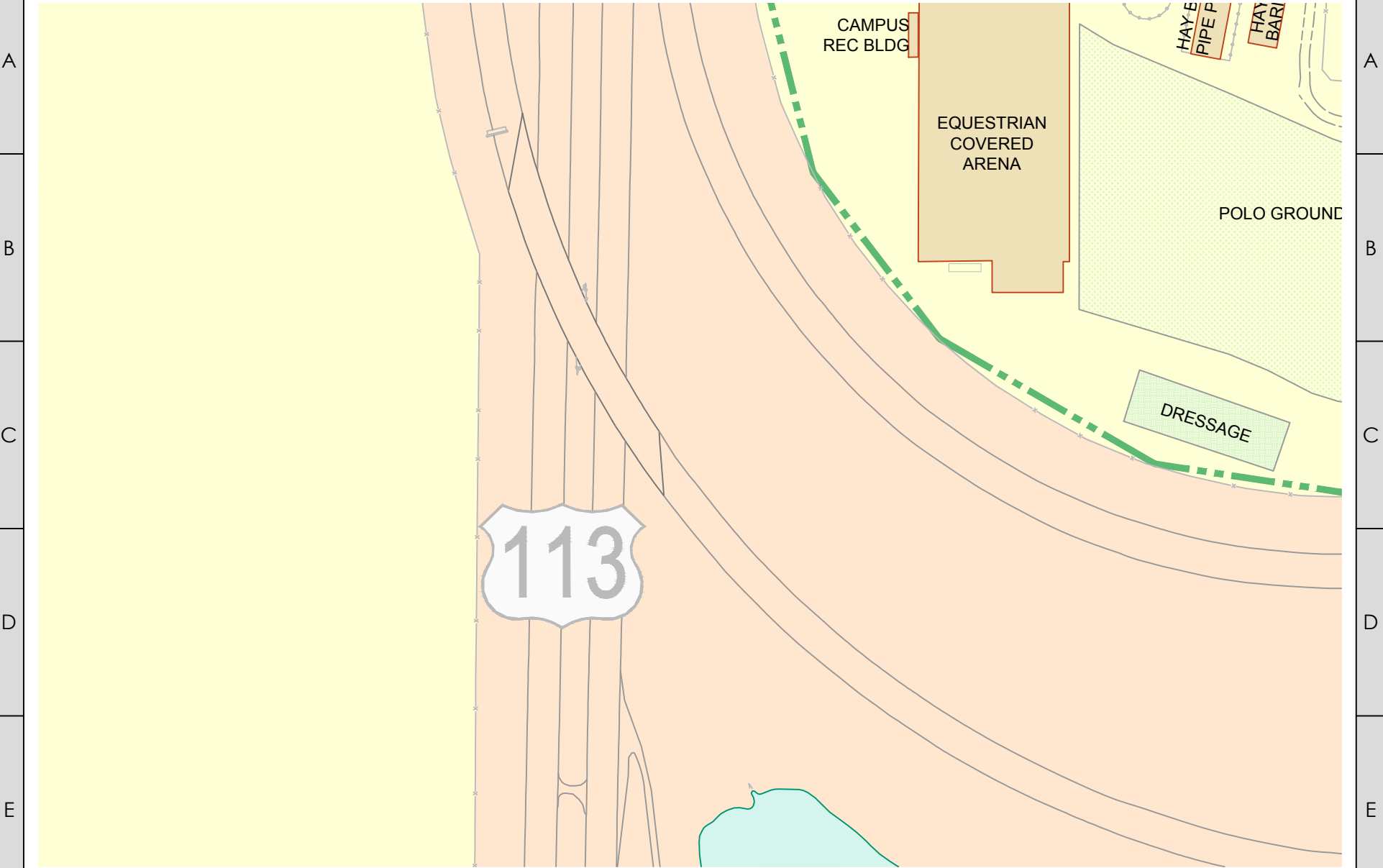
JANUARY 2019

SEE SHEET 61

UC DAVIS CAMPUS MAP BOOK

SEE SHEET 49

1 2 3 4 5 6 7



A
B
C
D
E

SEE SHEET 39



SCALE 1:2000

SEE SHEET 51

50

SEE SHEET 50

JANUARY 2019

SEE SHEET 62

UC DAVIS CAMPUS MAP BOOK

1

2

3

4

5

6

7

A

B

C

D

E

A

B


C

D

E

C-2E

GAL TRANS
DETENTION
POND



SEE SHEET 40



SCALE 1:2000

SEE SHEET 52

51

JANUARY 2019

SEE SHEET 63

UC DAVIS CAMPUS MAP BOOK

SEE SHEET 51

1 2 3 4 5 6 7

A

B

C

D

E

A

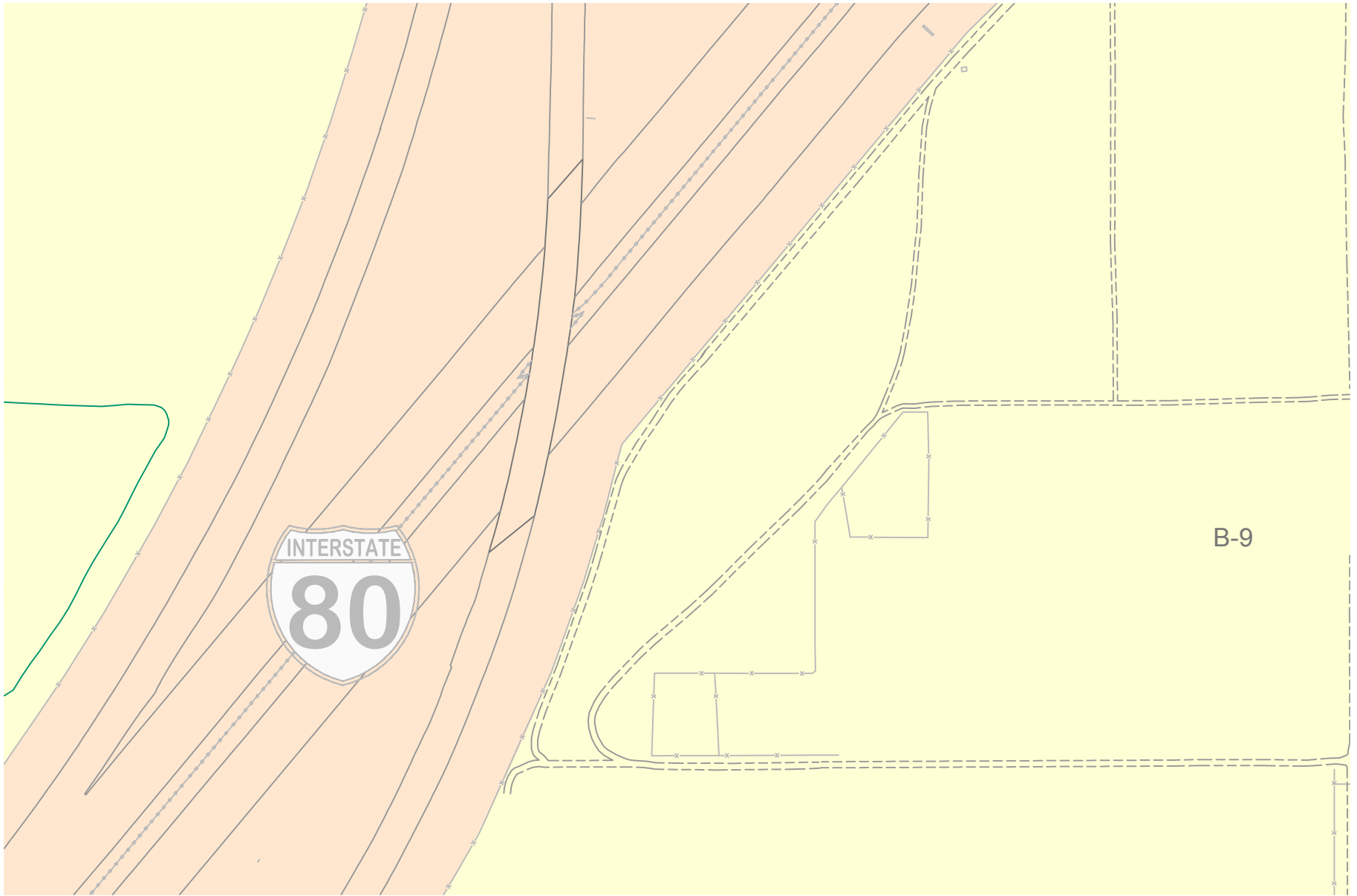
B

C

D

E

SEE SHEET 41



SCALE 1:2000

SEE SHEET 53

52


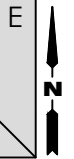
SEE SHEET 52

JANUARY 2019

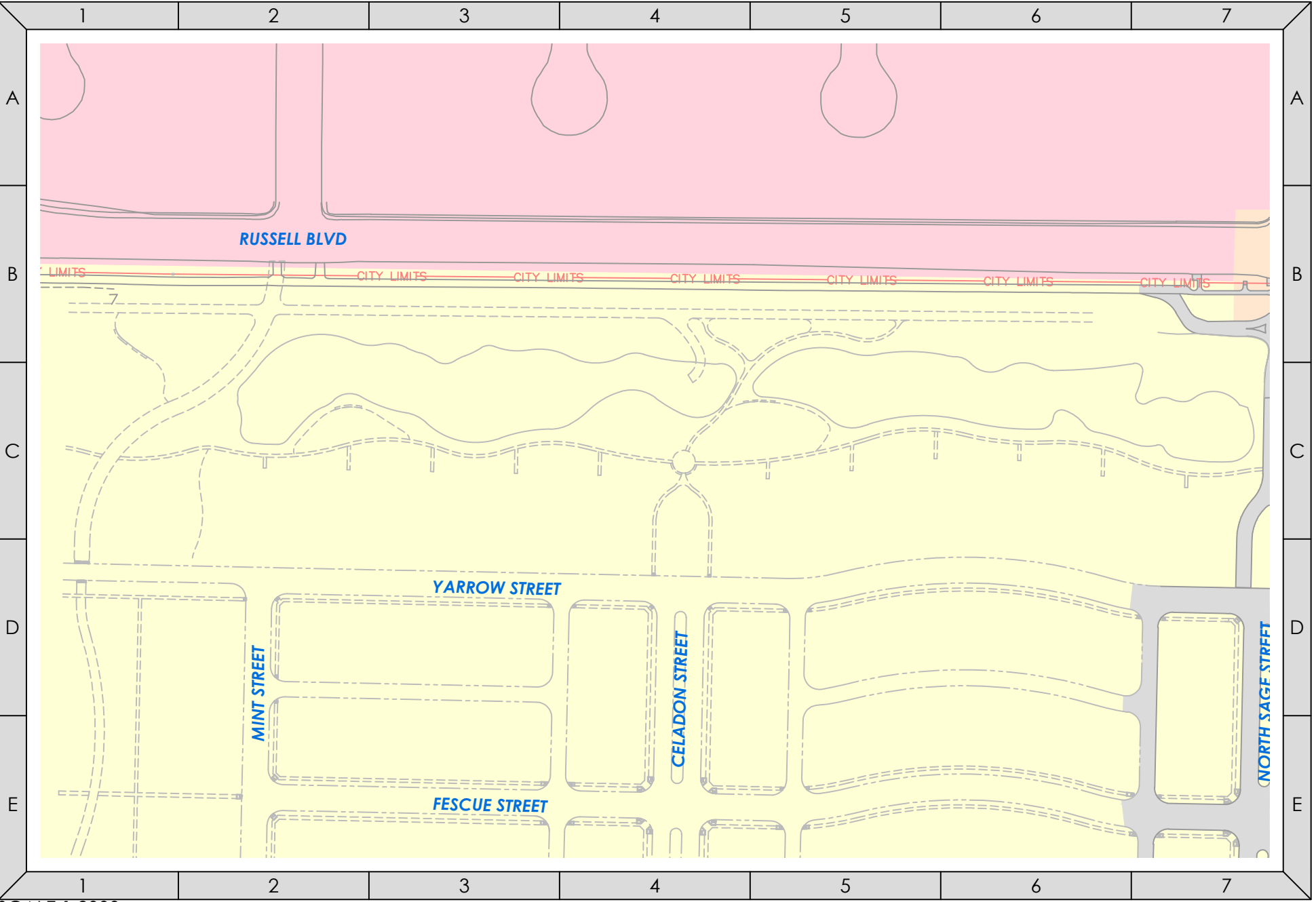
SEE SHEET 64

UC DAVIS CAMPUS MAP BOOK

SEE SHEET 42



SCALE 1:2000



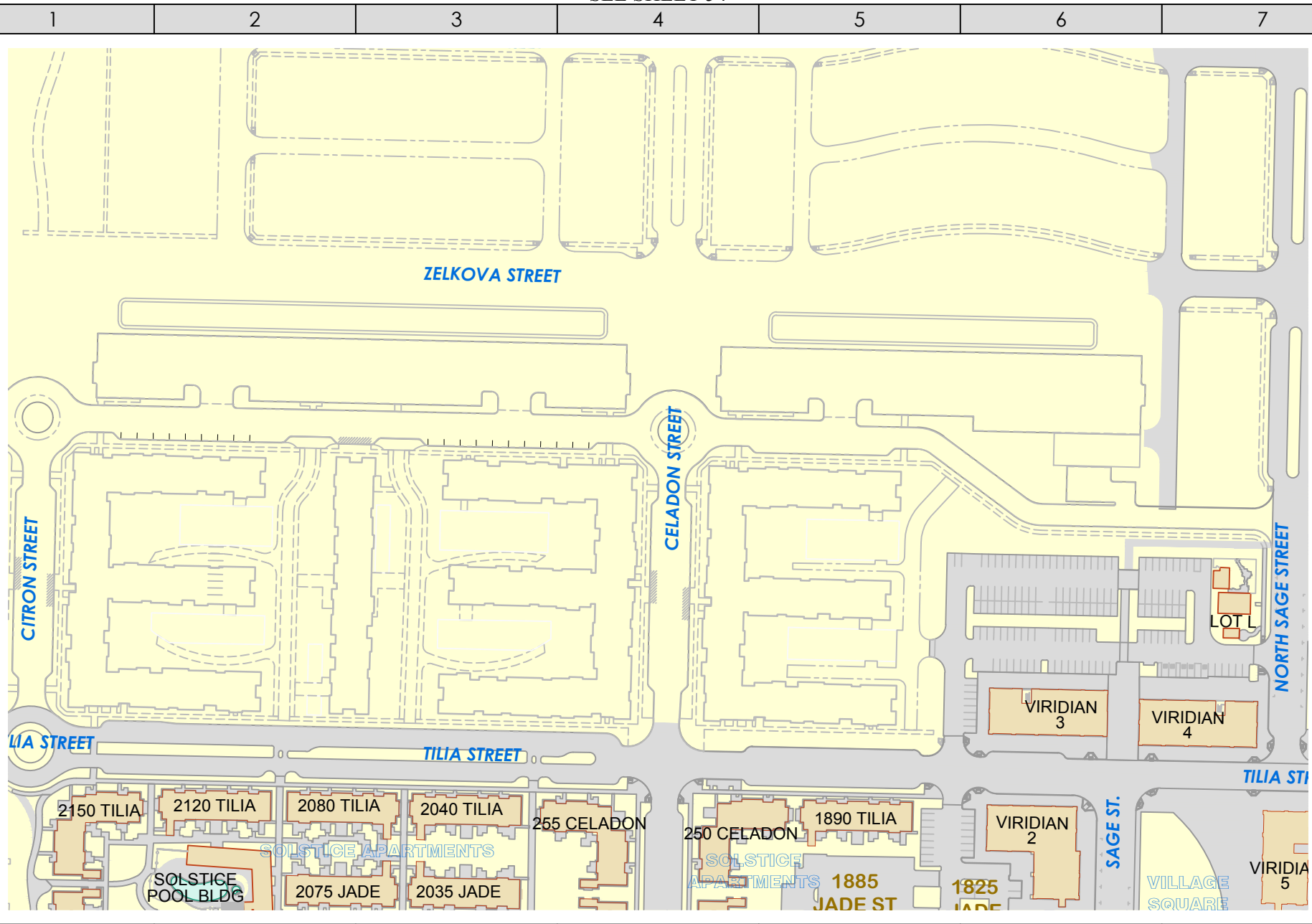
SEE SHEET 54

JANUARY 2019

SEE SHEET 66

UC DAVIS CAMPUS MAP BOOK

SEE SHEET 44



SCALE 1:2000

SEE SHEET 56

55

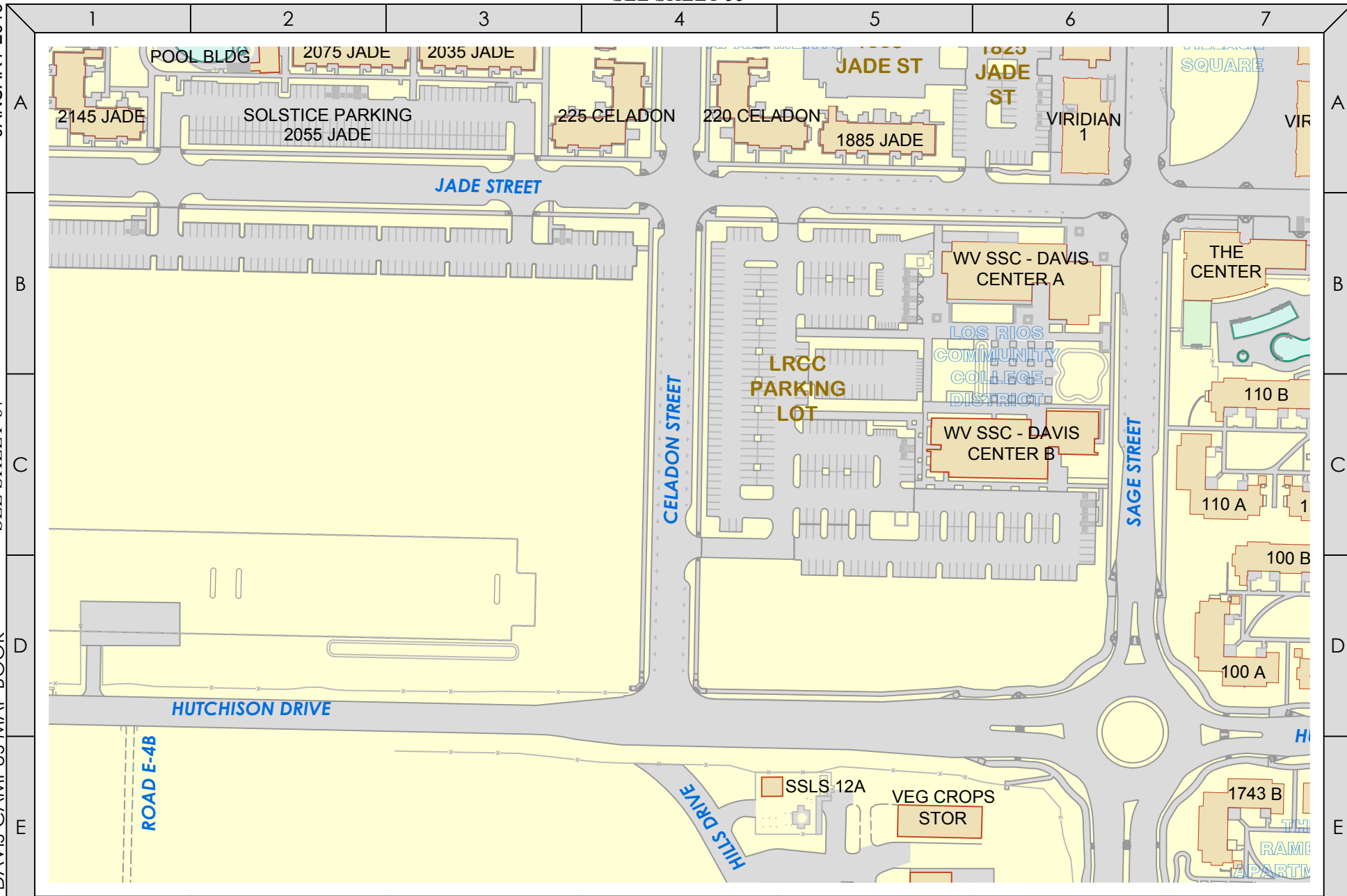


SEE SHEET 55

JANUARY 2019

SEE SHEET 67

UC DAVIS CAMPUS MAP BOOK

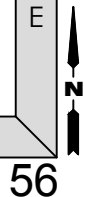


SEE SHEET 45

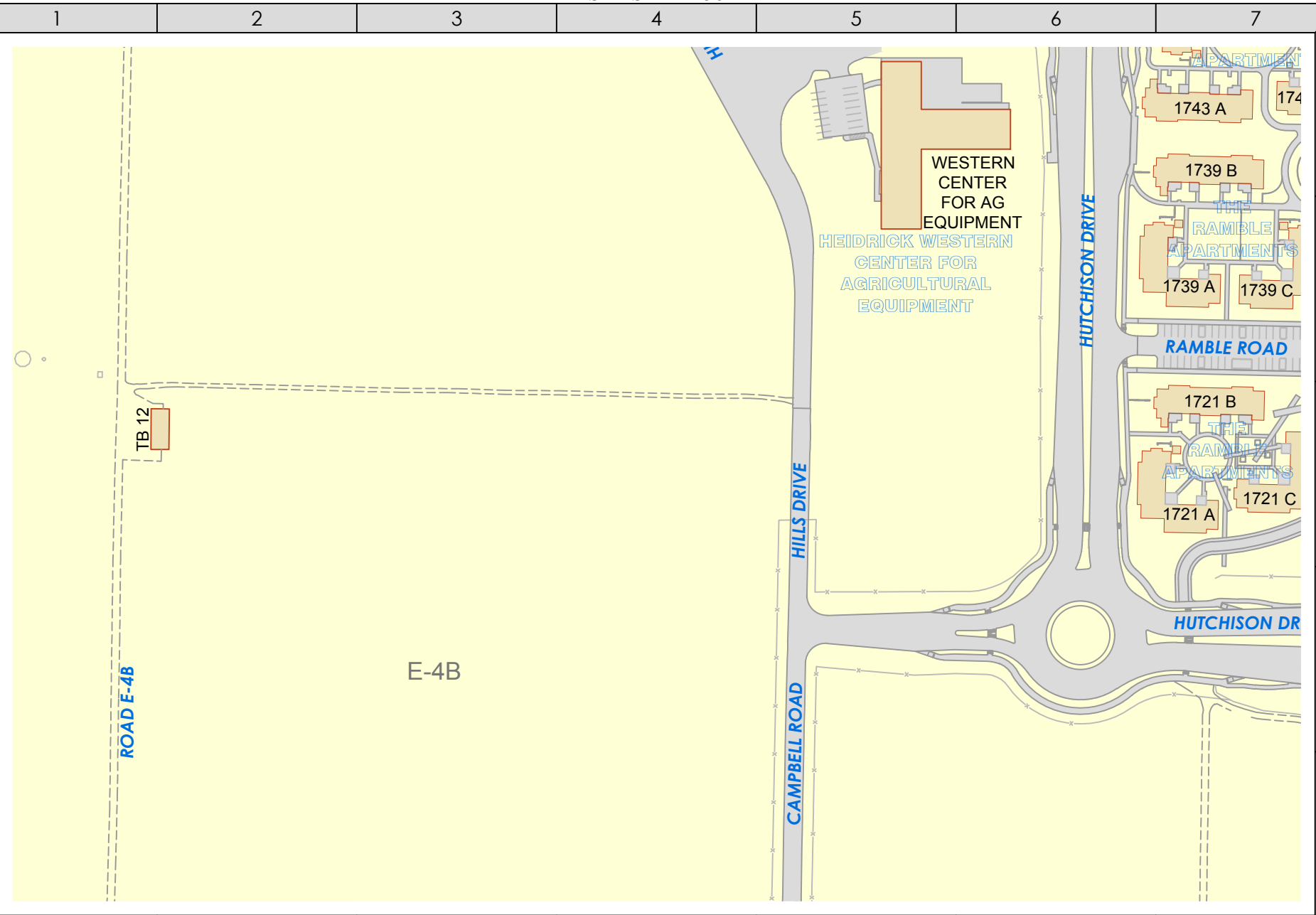
1	2	3	4	5	6	7
---	---	---	---	---	---	---

SCALE 1:2000

SEE SHEET 57



56



JANUARY 2019

SEE SHEET 69

UC DAVIS CAMPUS MAP BOOK

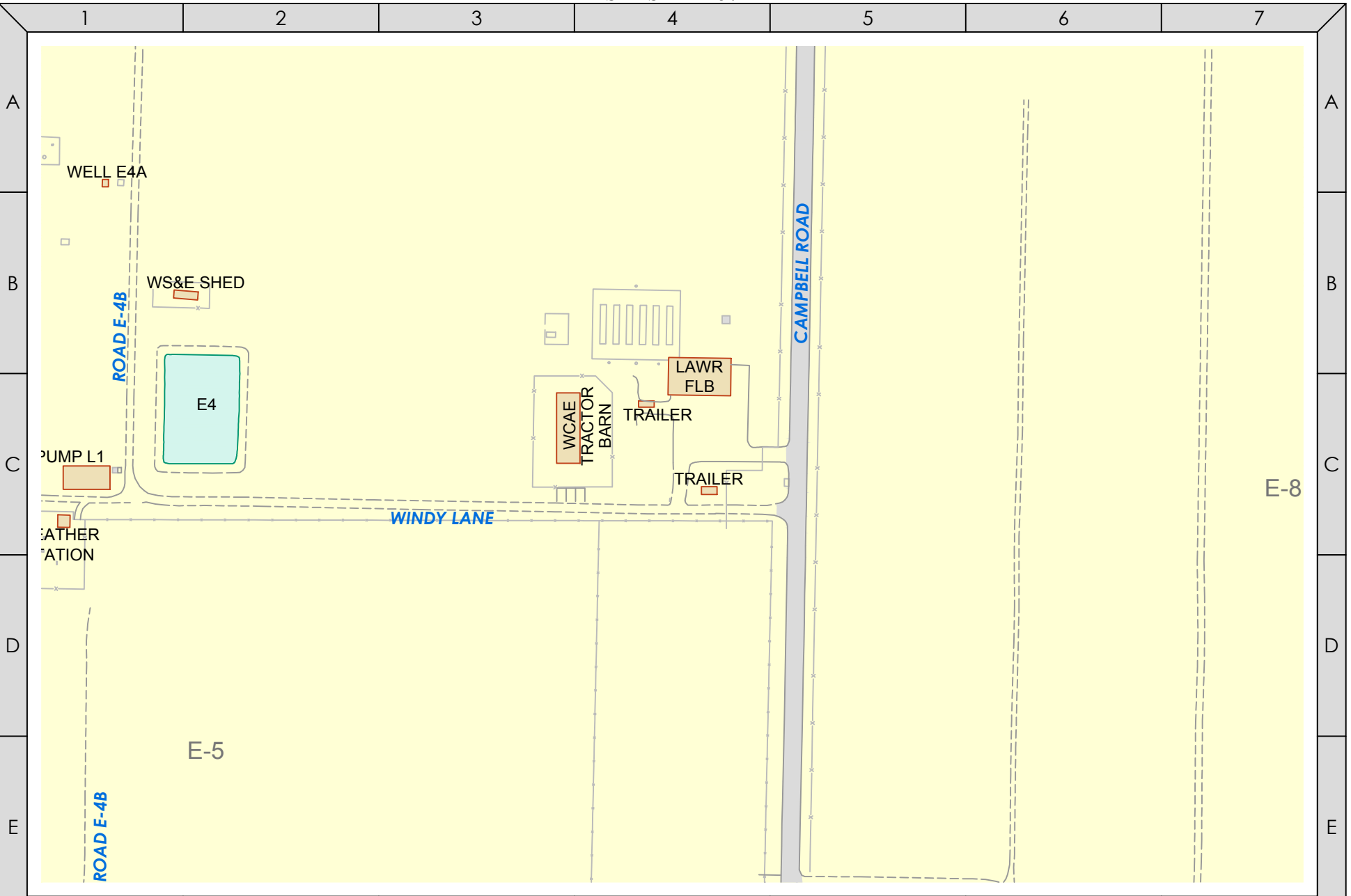
SCALE 1:2000

SEE SHEET 57

SEE SHEET 59

SEE SHEET 47

58

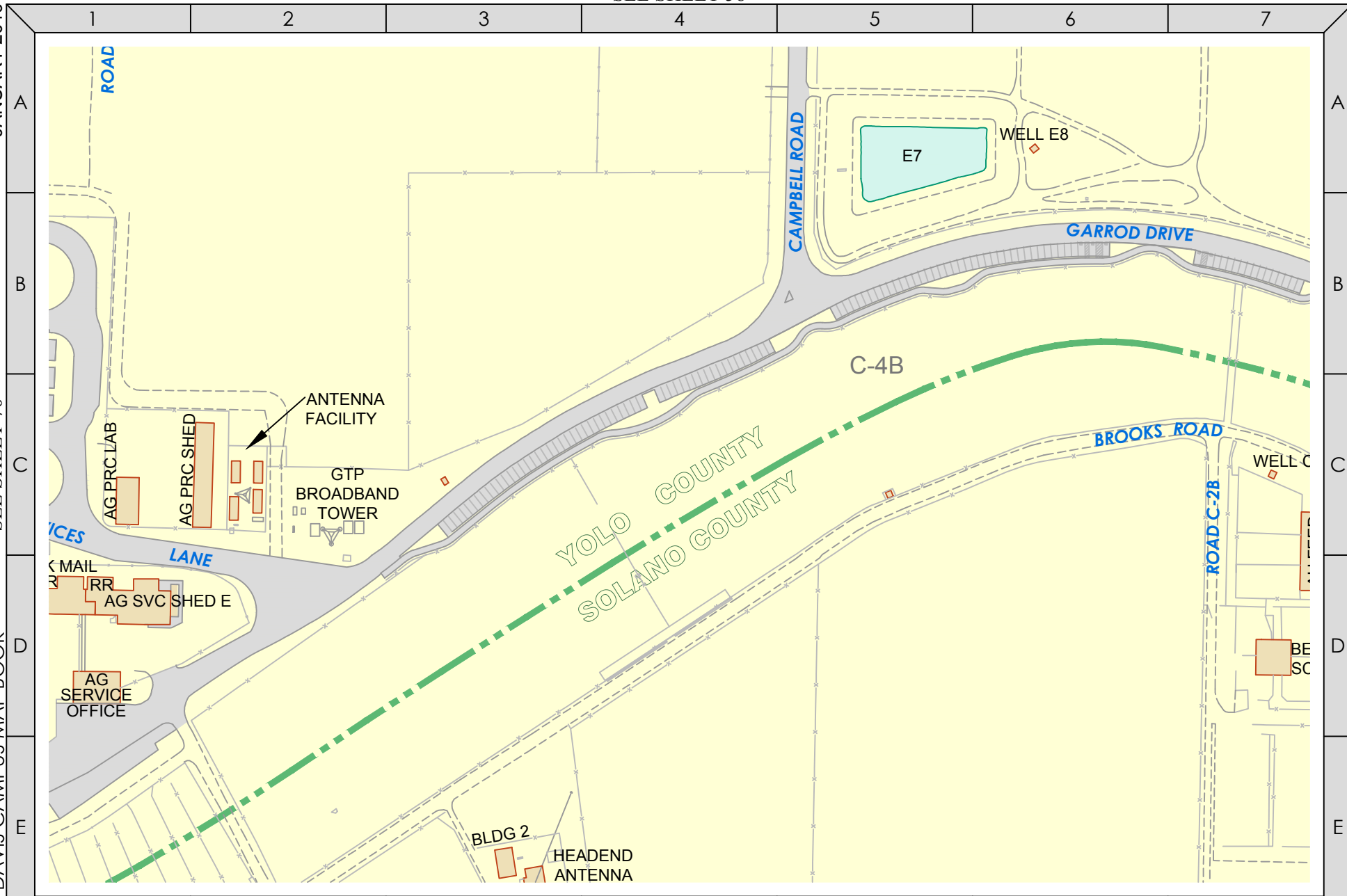


SEE SHEET 58

JANUARY 2019

SEE SHEET 70

UC DAVIS CAMPUS MAP BOOK



SEE SHEET 48



SCALE 1:2000

SEE SHEET 60

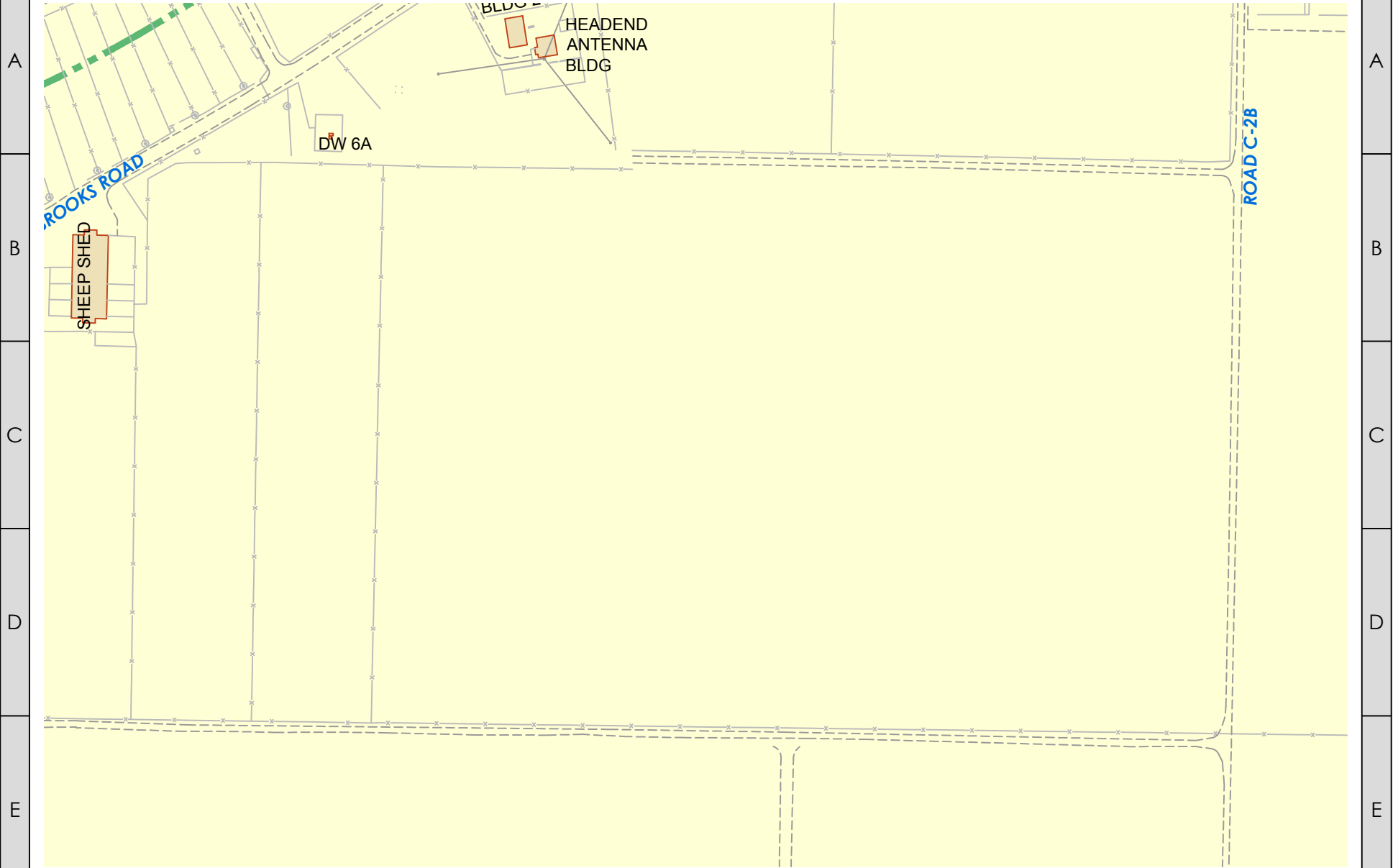
JANUARY 2019

SEE SHEET 71

UC DAVIS CAMPUS MAP BOOK

SEE SHEET 59

1 2 3 4 5 6 7



A

B

C

D

E

SEE SHEET 49



SCALE 1:2000

SEE SHEET 61

60

JANUARY 2019

SEE SHEET 72

UC DAVIS CAMPUS MAP BOOK

SEE SHEET 60

1

2

3

4

5

6

7

A

B

C

D

E

A

B

C

D

E

C-2C

C-2D

ROAD C-2B



SEE SHEET 50



SCALE 1:2000

SEE SHEET 62

61

JANUARY 2019

SEE SHEET 73

UC DAVIS CAMPUS MAP BOOK

SEE SHEET 61

1

2

3

4

5

6

7

A

B

C

D

E

A

B

C

D

E

C-2F

C-2G

WELL C2H

ROAD C-2B

SEE SHEET 51



SCALE 1:2000

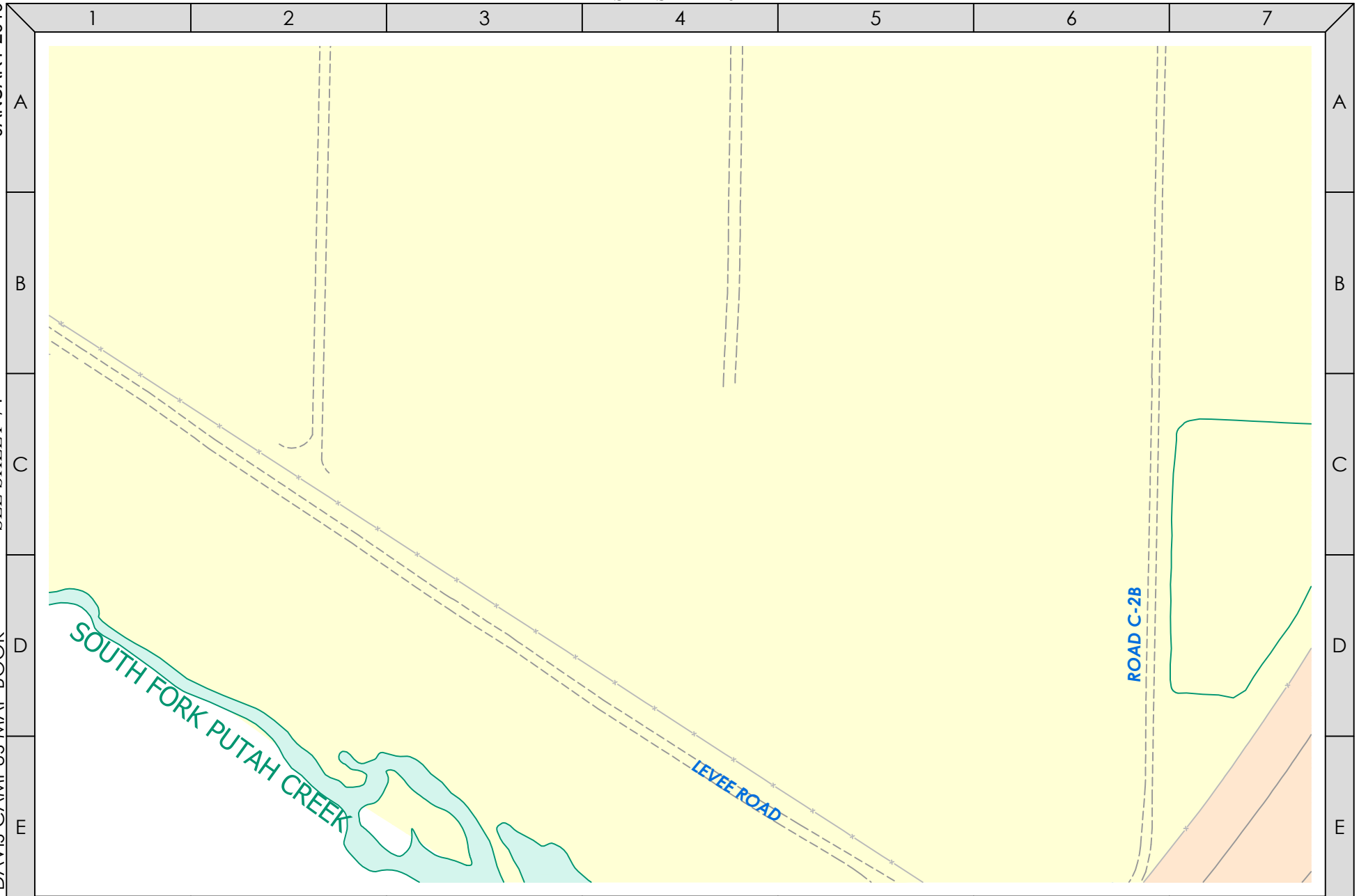
SEE SHEET 63

62

JANUARY 2019

SEE SHEET 74

UC DAVIS CAMPUS MAP BOOK



SEE SHEET 62

1 2 3 4 5 6 7

SCALE 1:2000

SEE SHEET 64

63

SEE SHEET 52



SEE SHEET 63

JANUARY 2019

UC DAVIS CAMPUS MAP BOOK

1

2

3

4

5

6

7

A

B

C

D

E

A

B

C

D

E

SEE SHEET 53



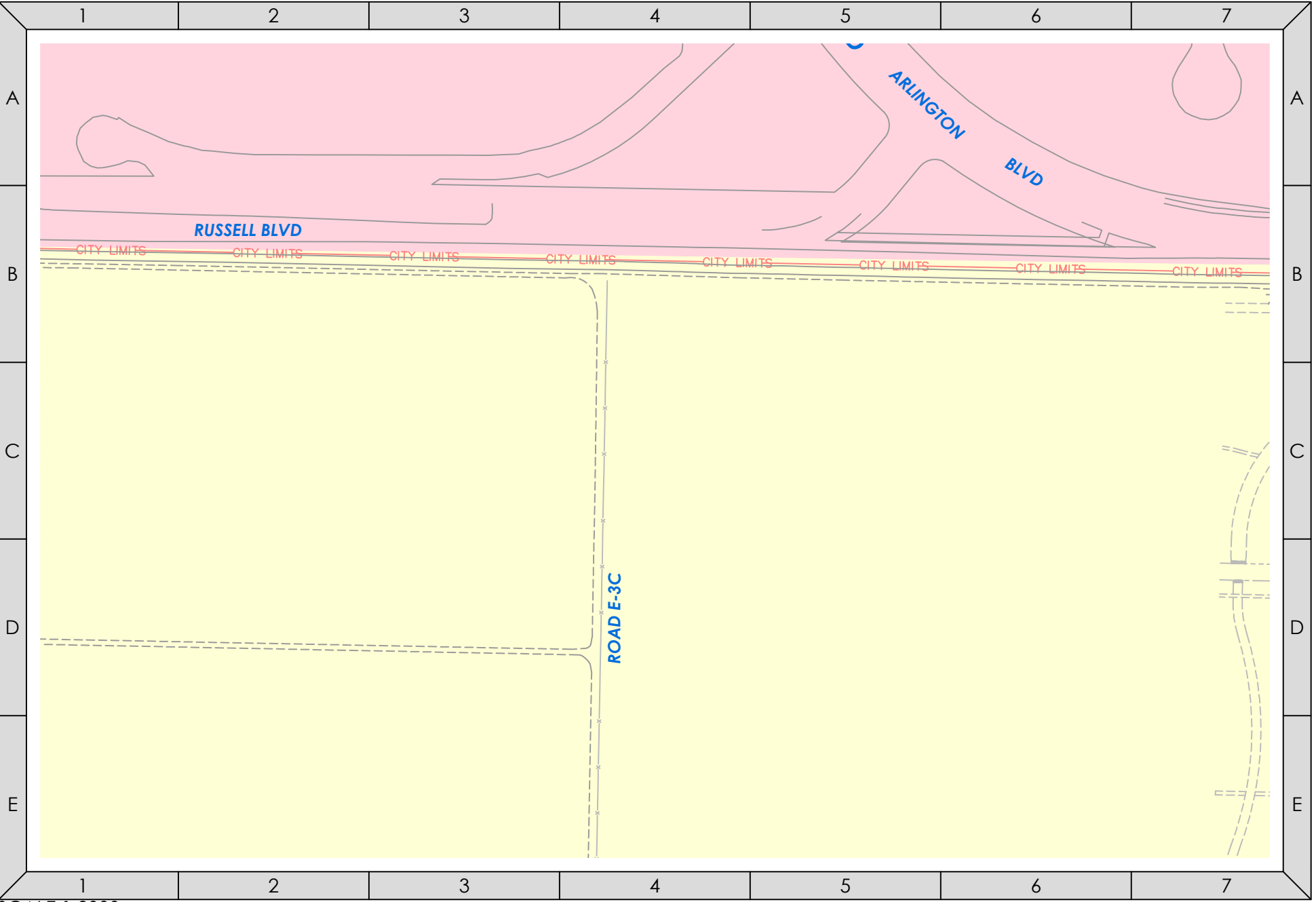
SCALE 1:2000

64

JANUARY 2019

SEE SHEET 75

UC DAVIS CAMPUS MAP BOOK



SCALE 1:2000

SEE SHEET 66

65

SEE SHEET 54

JANUARY 2019

SEE SHEET 76

UC DAVIS CAMPUS MAP BOOK

SEE SHEET 65

1

2

3

4

5

6

7

A

B

C

D

E

A

B

C

D

E

SEE SHEET 55

E-3B

WELL E3B

ROAD E-3C

E-3C

ZON STREET

TILIA STREET

CITRON STREET

TILIA STREET

215

SCALE 1:2000

SEE SHEET 67



66

JANUARY 2019

SEE SHEET 77

UC DAVIS CAMPUS MAP BOOK

SEE SHEET 66

1

2

3

4

5

6

7

A

B

C

D

E

A

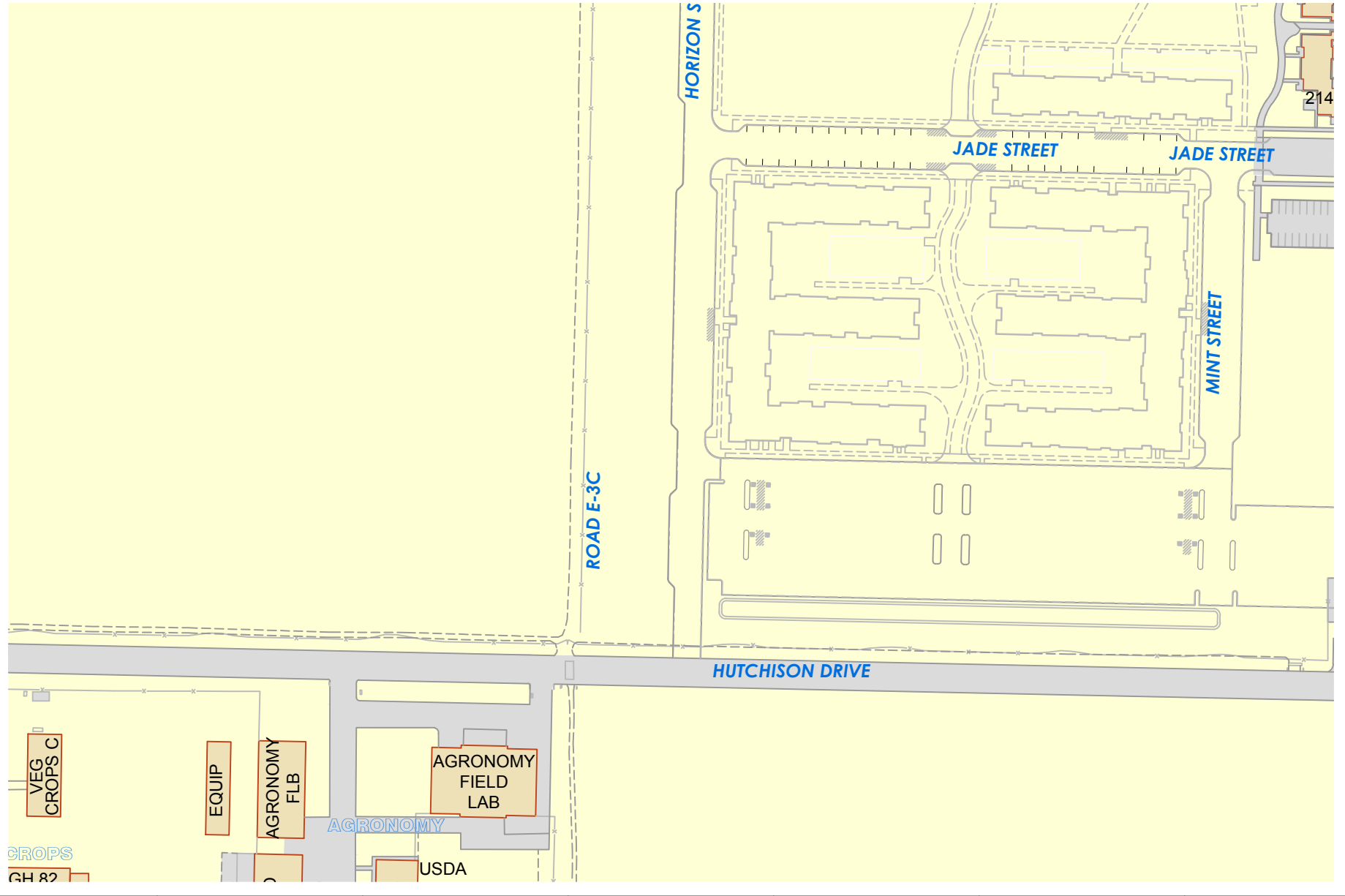
B

C

D

E

SEE SHEET 56



214

VEG CROPS C
 EQUIP
 AGRONOMY FLB
 AGRONOMY
 AGRONOMY FIELD LAB
 USDA
 CROPS
 GH 82

HUTCHISON DRIVE

JADE STREET

JADE STREET

MINT STREET

HORIZON S

ROAD E-3C

SCALE 1:2000

SEE SHEET 68

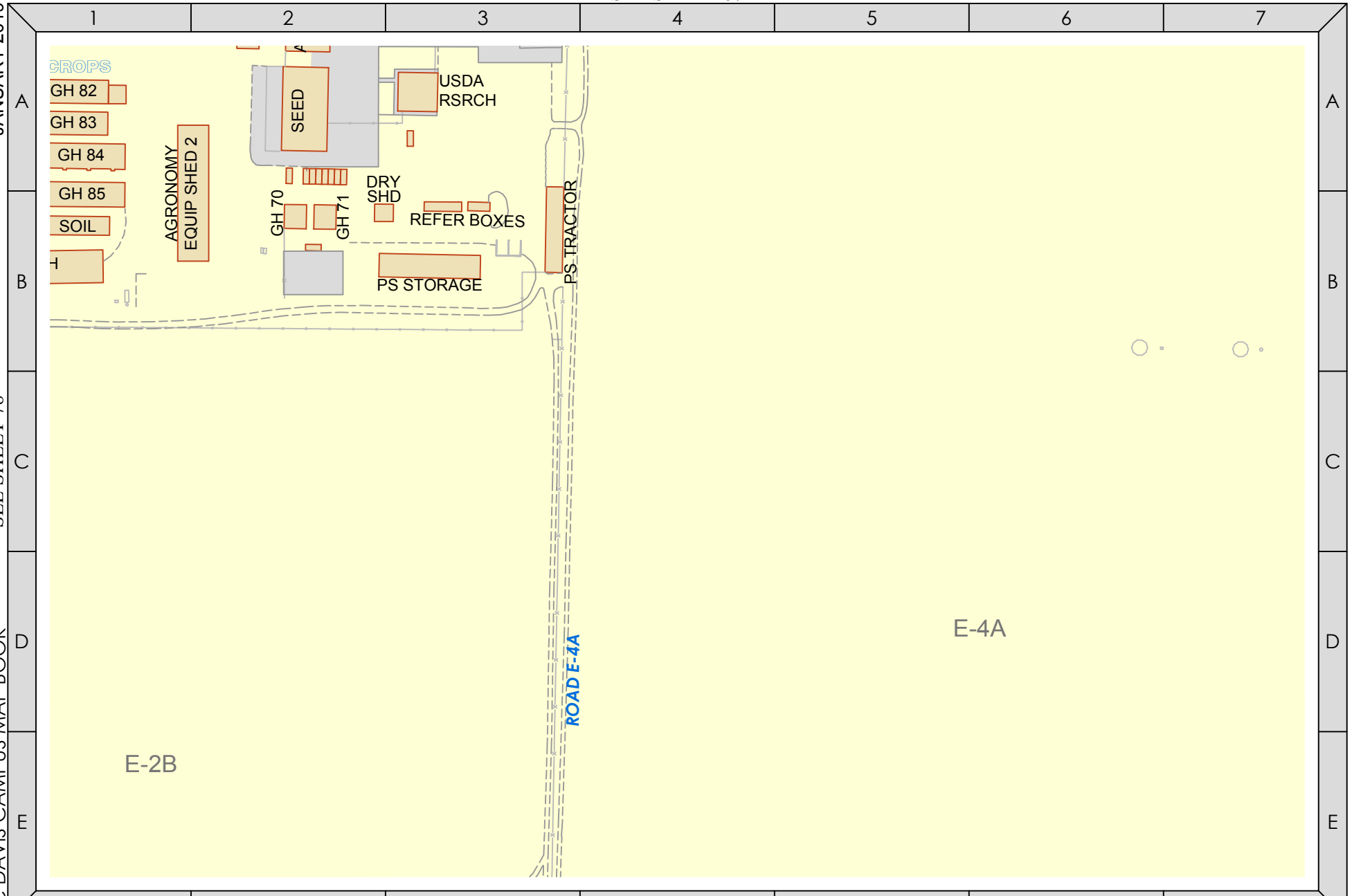
67

JANUARY 2019

SEE SHEET 78

UC DAVIS CAMPUS MAP BOOK

F



SEE SHEET 67

A

B

C

D

E

SEE SHEET 57

E



SCALE 1:2000

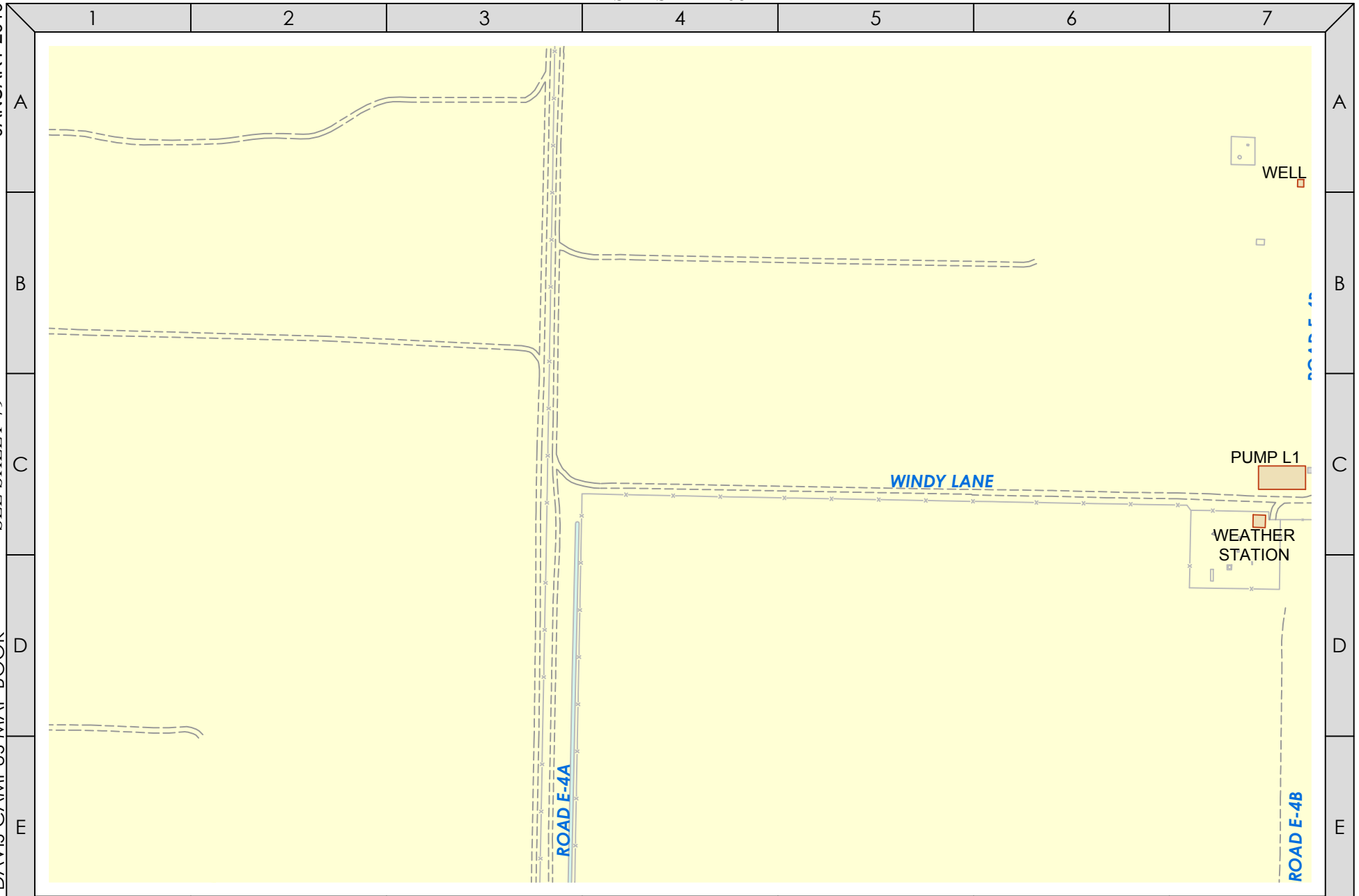
SEE SHEET 69

SEE SHEET 68

JANUARY 2019

SEE SHEET 79

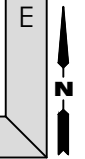
UC DAVIS CAMPUS MAP BOOK



SEE SHEET 58

SCALE 1:2000

SEE SHEET 70

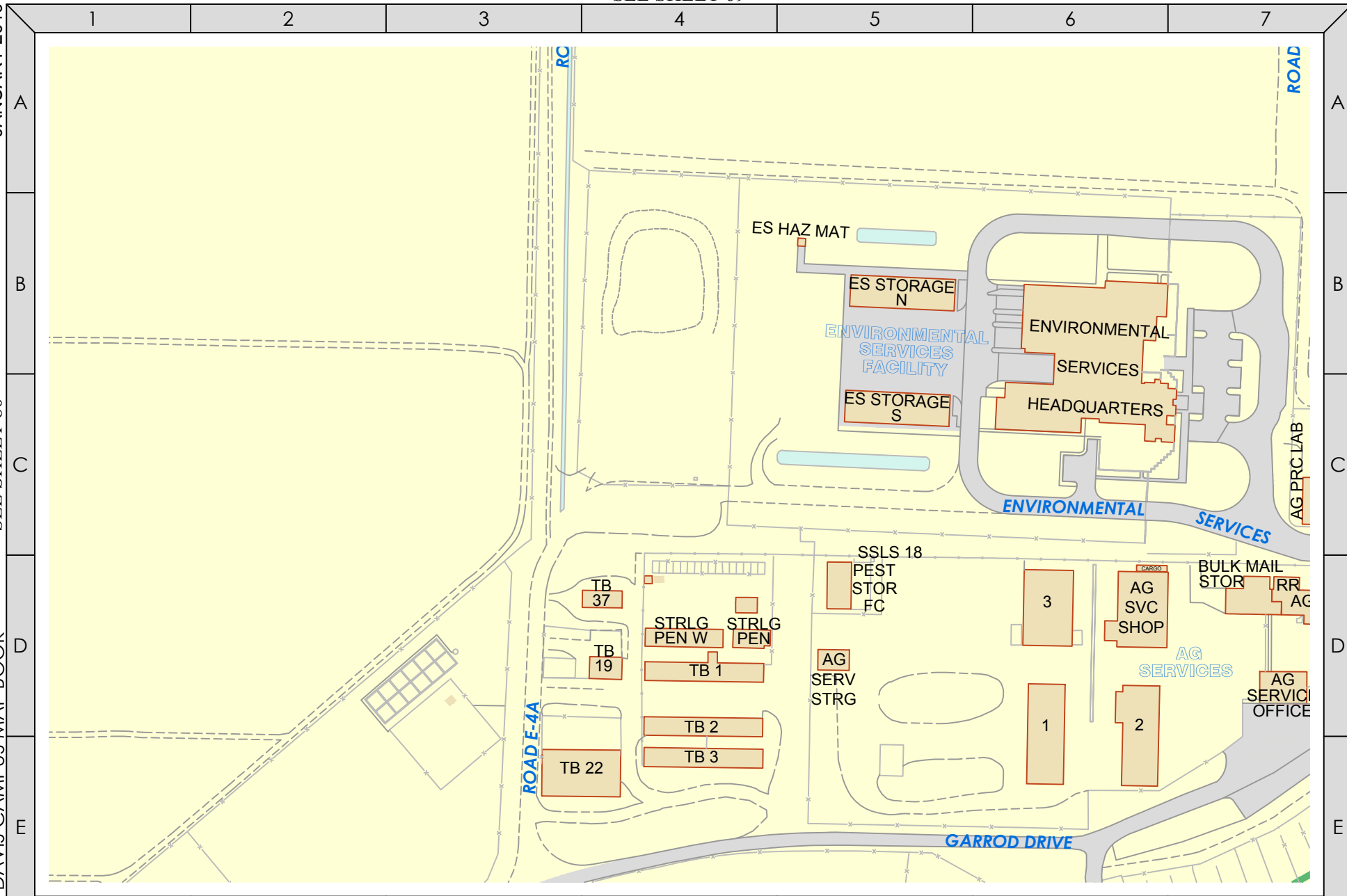


SEE SHEET 69

JANUARY 2019

SEE SHEET 80

UC DAVIS CAMPUS MAP BOOK



SEE SHEET 59

SCALE 1:2000

SEE SHEET 71



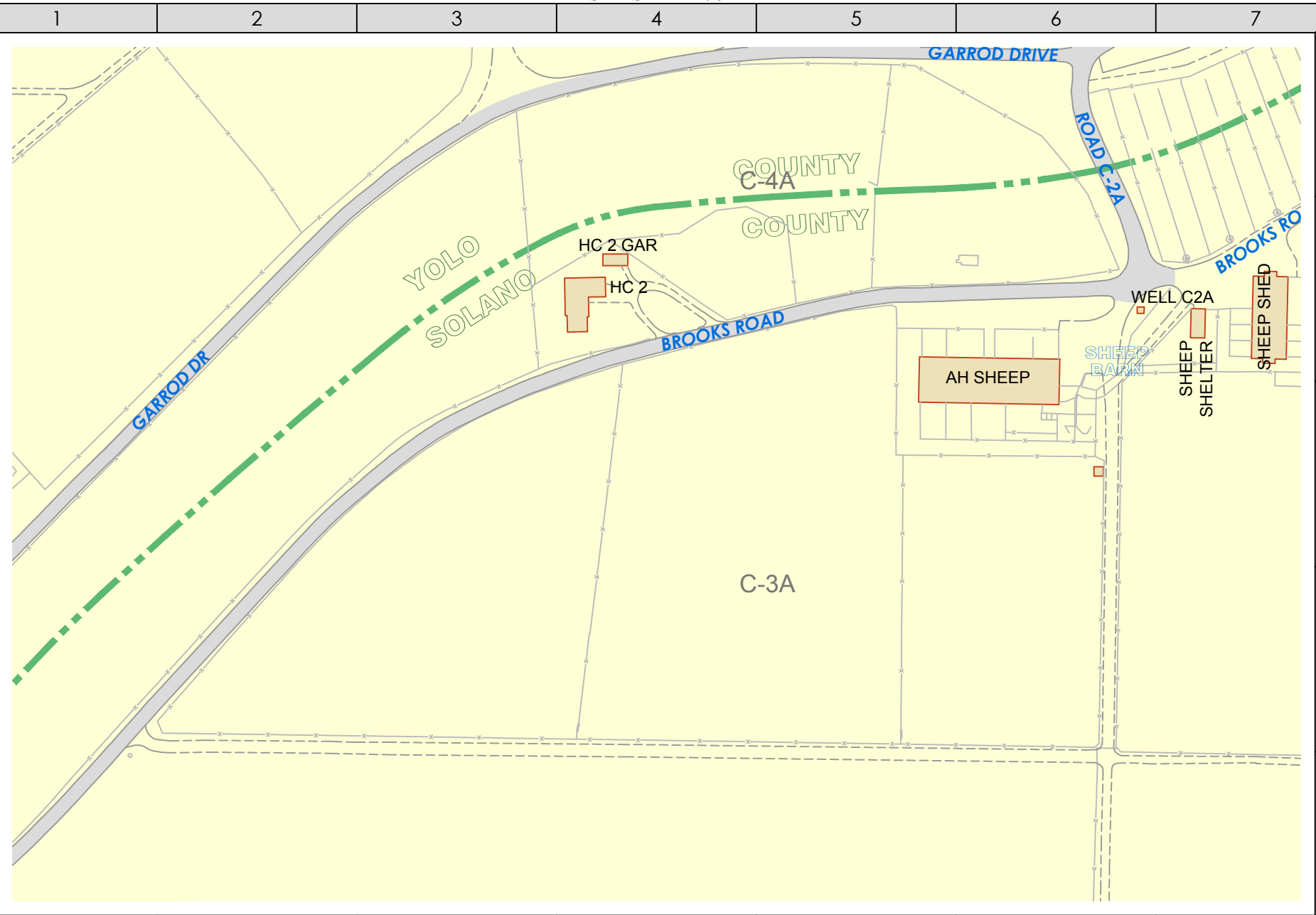
70

JANUARY 2019

SEE SHEET 81

UC DAVIS CAMPUS MAP BOOK

SEE SHEET 70



SCALE 1:2000

SEE SHEET 72

SEE SHEET 60

JANUARY 2019

SEE SHEET 82

UC DAVIS CAMPUS MAP BOOK

SEE SHEET 71

1

2

3

4

5

6

7

A

B

C

D

E

A

B

C

D

E

C-3B

C-3C

ROAD C-2A

WELL C2F

SCALE 1:2000

SEE SHEET 73

SEE SHEET 61



72

JANUARY 2019

SEE SHEET 83

UC DAVIS CAMPUS MAP BOOK

SEE SHEET 72

1

2

3

4

5

6

7

A

B

C

D

E

A

B

C

D

E

C-3D

C-3E

ROAD E-4A

ROAD C-2A

SOUTH FORK PUTAH CREEK

LEVEE ROAD

D

A

SEE SHEET 62



SCALE 1:2000

SEE SHEET 74

73

SEE SHEET 73

JANUARY 2019

UC DAVIS CAMPUS MAP BOOK

1

2

3

4

5

6

7

A

B

C

D

E

A

B

C

D

E

SOUTH FORK PUTAH CREEK

ROAD C-2A

LEVEE ROAD

SOU

SEE SHEET 63



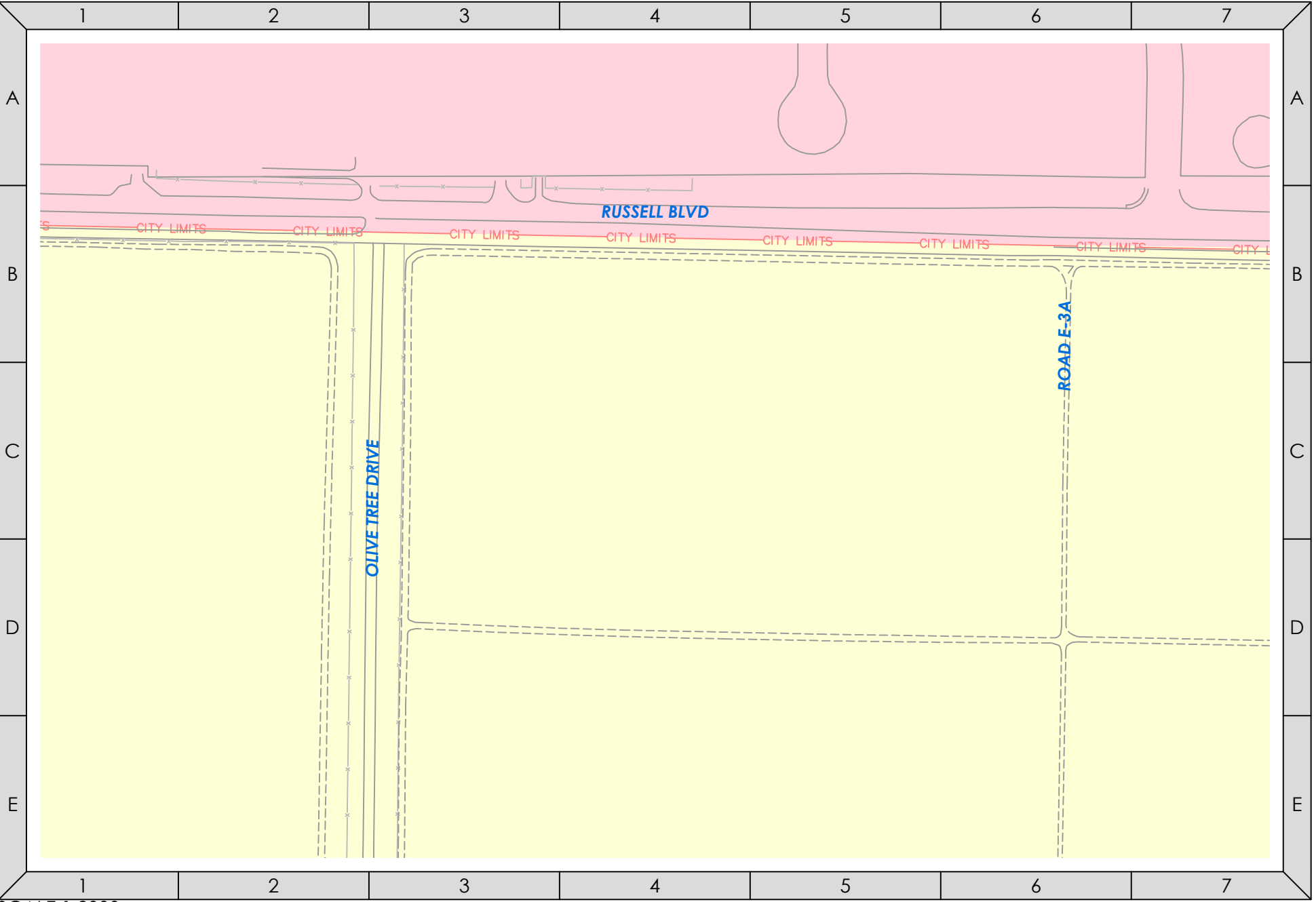
SCALE 1:2000

74

JANUARY 2019

SEE SHEET 84

UC DAVIS CAMPUS MAP BOOK



SCALE 1:2000

SEE SHEET 76

75

SEE SHEET 65

JANUARY 2019

SEE SHEET 85

UC DAVIS CAMPUS MAP BOOK

SEE SHEET 75

1

2

3

4

5

6

7

A

B

C

D

E

A

B

C

D

E

OLIVE TREE DRIVE

ROAD E-3A

E-3A

1

2

3

4

5

6

7

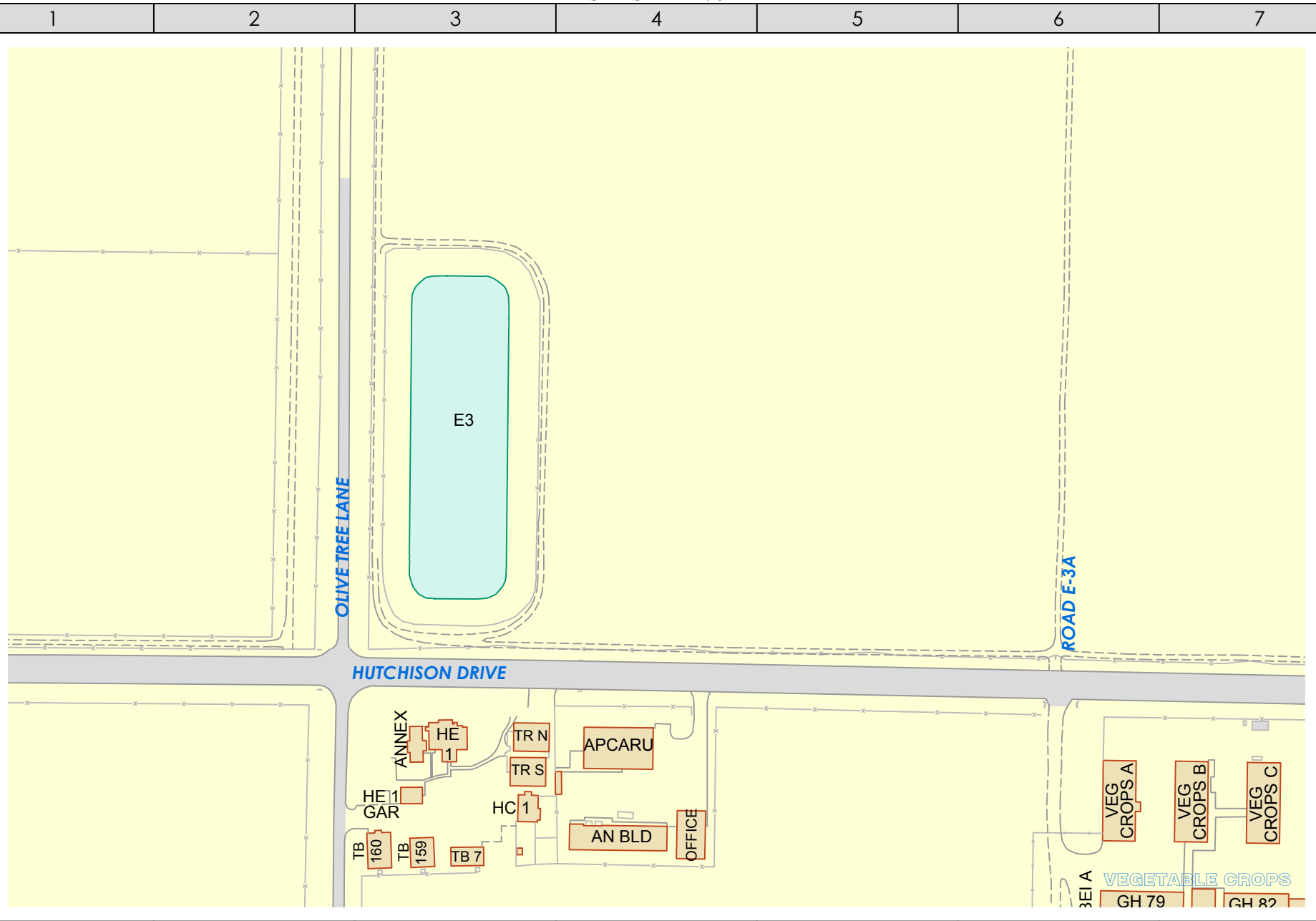
SCALE 1:2000

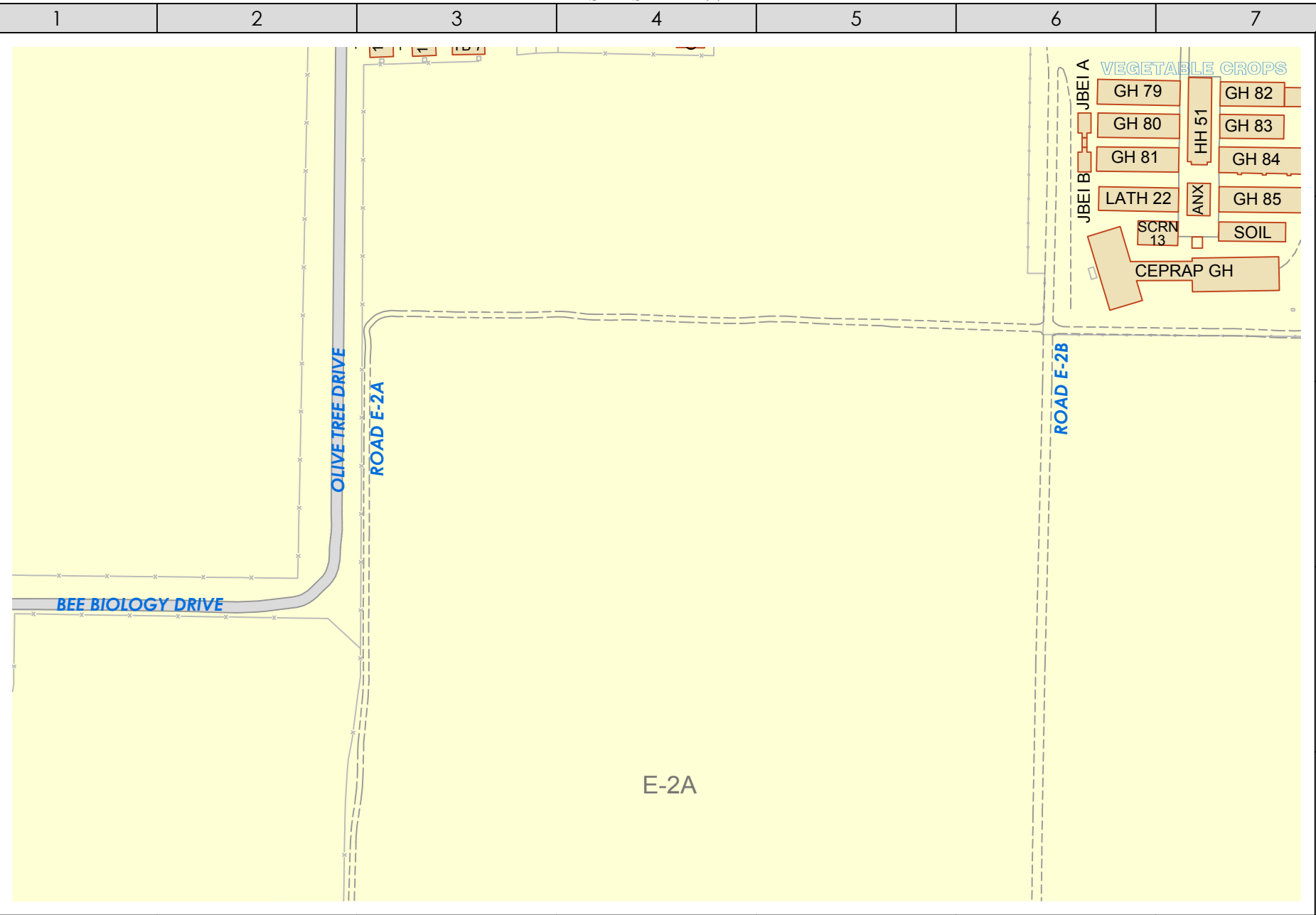
SEE SHEET 77

SEE SHEET 66



76





JANUARY 2019

SEE SHEET 88

UC DAVIS CAMPUS MAP BOOK

SEE SHEET 78

1

2

3

4

5

6

7

A

B

C

D

E

A

B

C


D

E

SEE SHEET 69



79



SCALE 1:2000

SEE SHEET 80

JANUARY 2019

SEE SHEET 89

UC DAVIS CAMPUS MAP BOOK

SEE SHEET 79

1

2

3

4

5

6

7

A

B

C

D

E

A

B

C

D

E

1

2

3

4

5

6

7

SCALE 1:2000

SEE SHEET 81

80

SEE SHEET 70

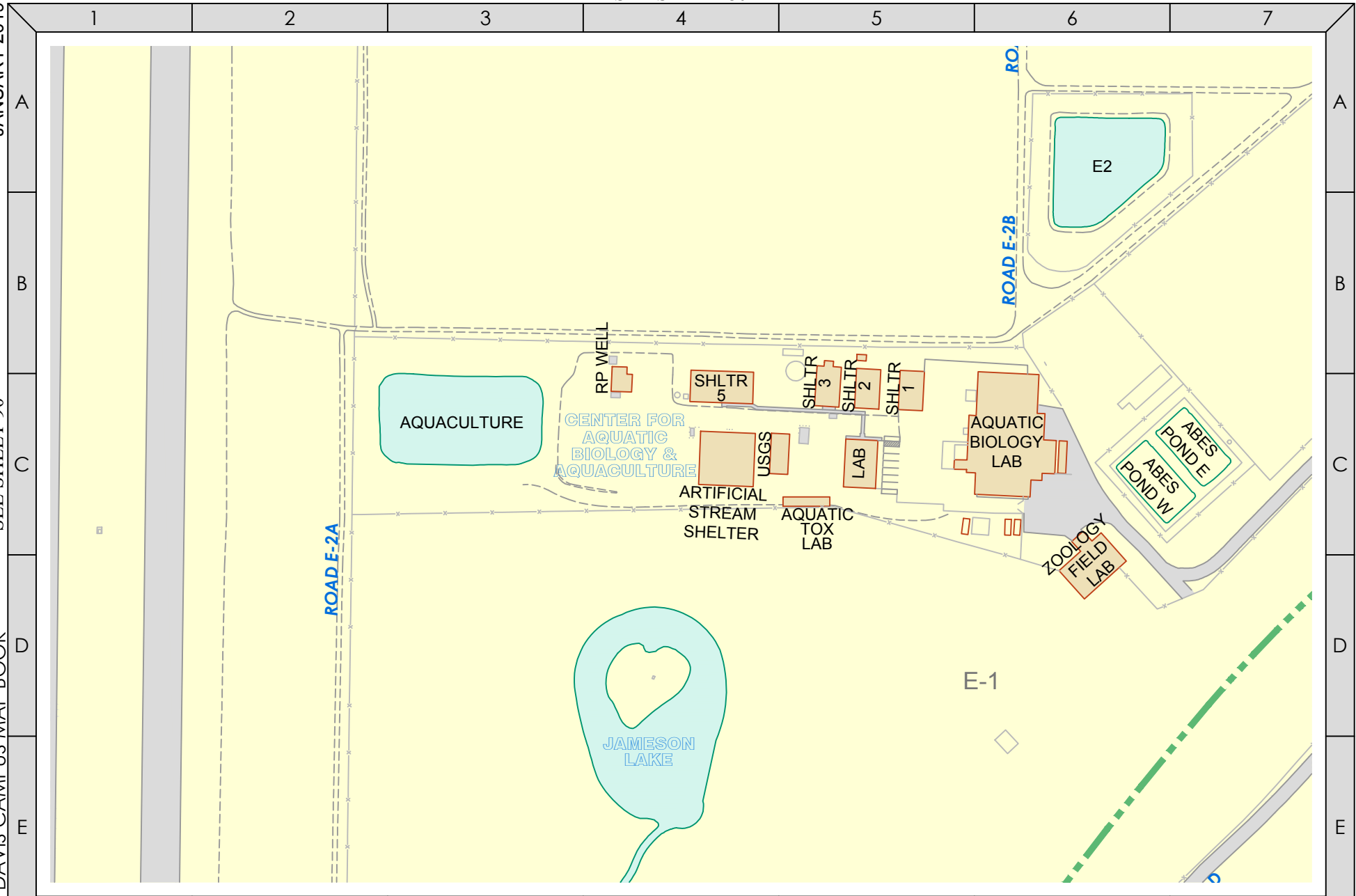


JANUARY 2019

SEE SHEET 90

UC DAVIS CAMPUS MAP BOOK

E



SEE SHEET 80

1

2

3

4

5

6

7

A

B

C

D

E

A

B

C

D

E

SCALE 1:2000

SEE SHEET 82

SEE SHEET 71

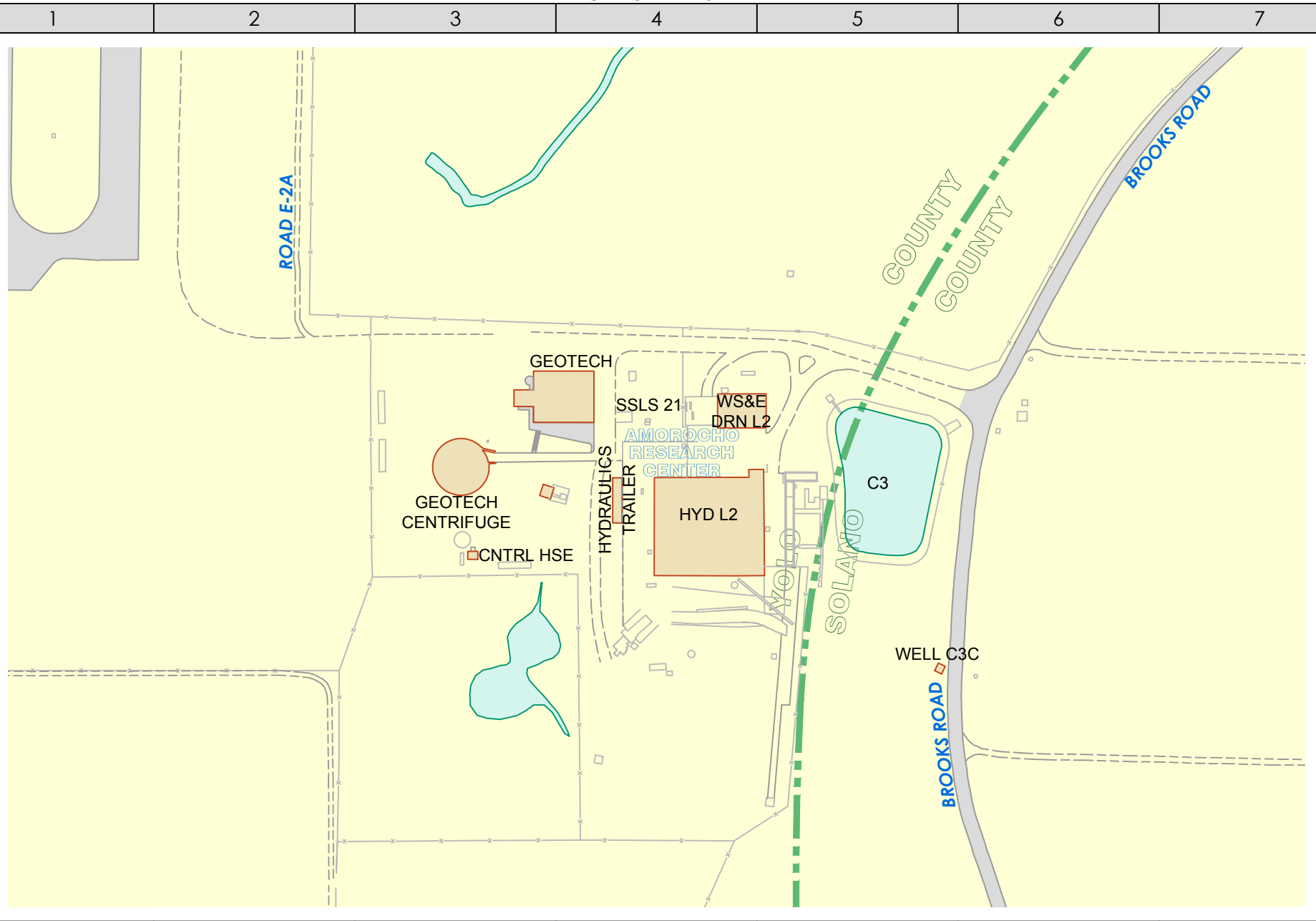
81

JANUARY 2019

SEE SHEET 91

UC DAVIS CAMPUS MAP BOOK

SEE SHEET 81



SCALE 1:2000

SEE SHEET 83



82

SEE SHEET 72

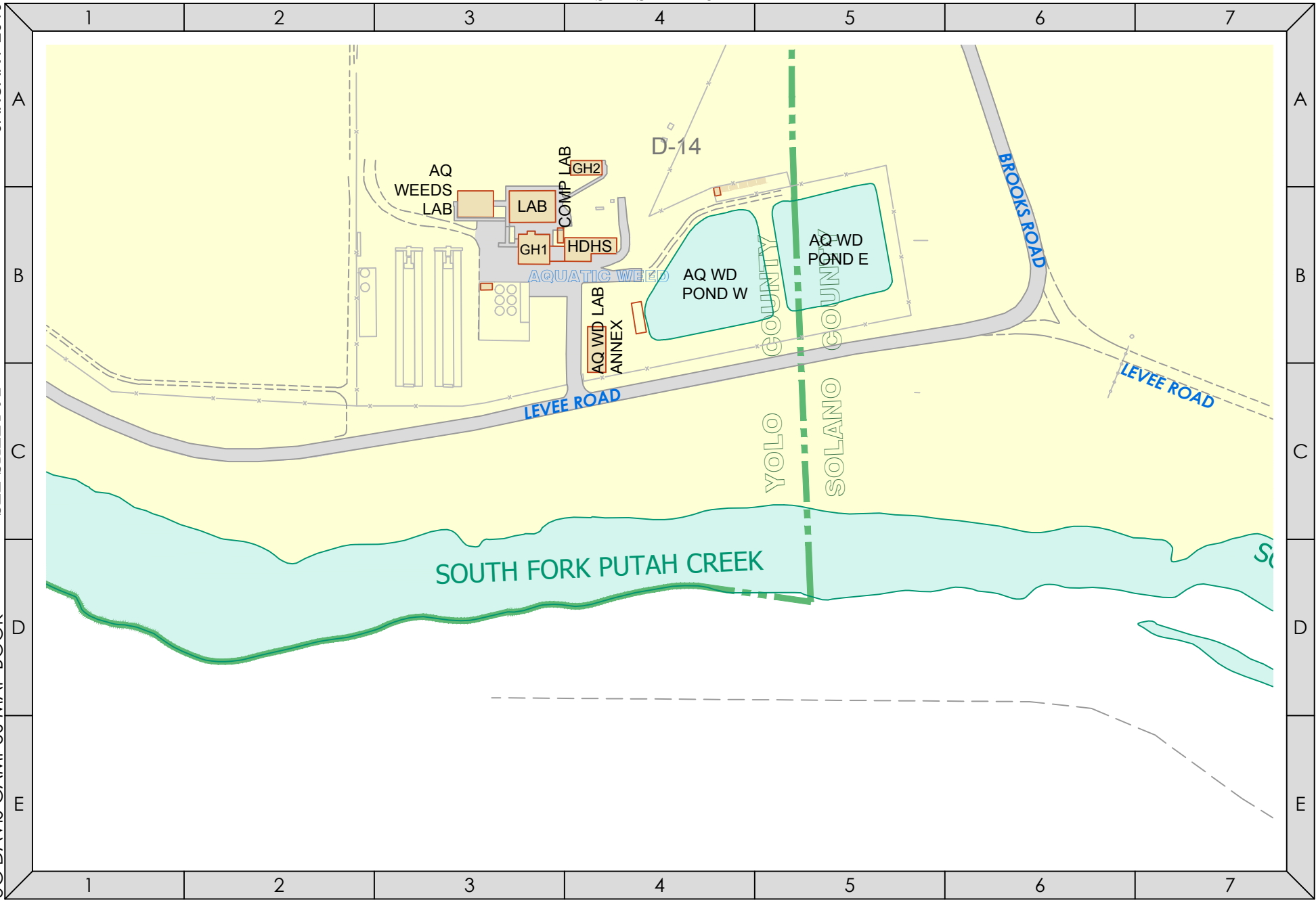
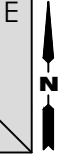
JANUARY 2019

SEE SHEET 92

UC DAVIS CAMPUS MAP BOOK

SEE SHEET 82

SEE SHEET 73



SCALE 1:2000

JANUARY 2019

SEE SHEET 93

UC DAVIS CAMPUS MAP BOOK

1

2

3

4

5

6

7

A

B

C

D

E

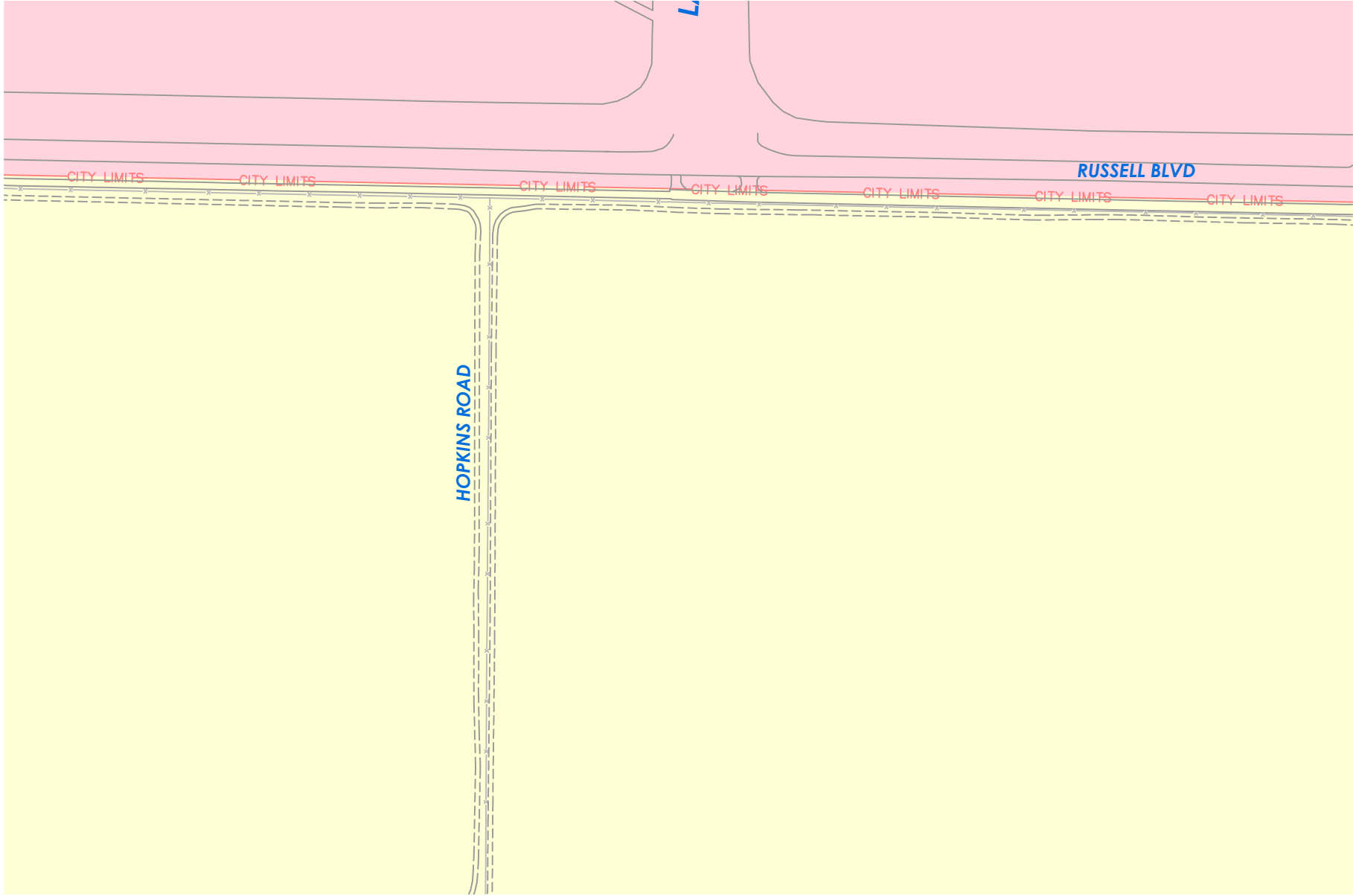
A

B

C

D

E



CITY LIMITS

CITY LIMITS

CITY LIMITS

CITY LIMITS

CITY LIMITS

CITY LIMITS

CITY LIMITS

RUSSELL BLVD

HOPKINS ROAD

L

SCALE 1:2000

SEE SHEET 85

84

SEE SHEET 75

E

D

C

B

A

E

D

C

B

A

SEE SHEET 84

JANUARY 2019

SEE SHEET 94

UC DAVIS CAMPUS MAP BOOK

1

2

3

4

5

6

7

A

B

C

D

E

A

B

C

D

E

D-7A

HOPKINS ROAD

SEE SHEET 76

1

2

3

4

5

6

7

SCALE 1:2000

SEE SHEET 86



85

JANUARY 2019

SEE SHEET 95

UC DAVIS CAMPUS MAP BOOK

SEE SHEET 85

1

2

3

4

5

6

7

A

B

C

D

E

A

B

C

D

E

D-6C

HOPKINS ROAD

D-7B

HUTCHISON DRIVE

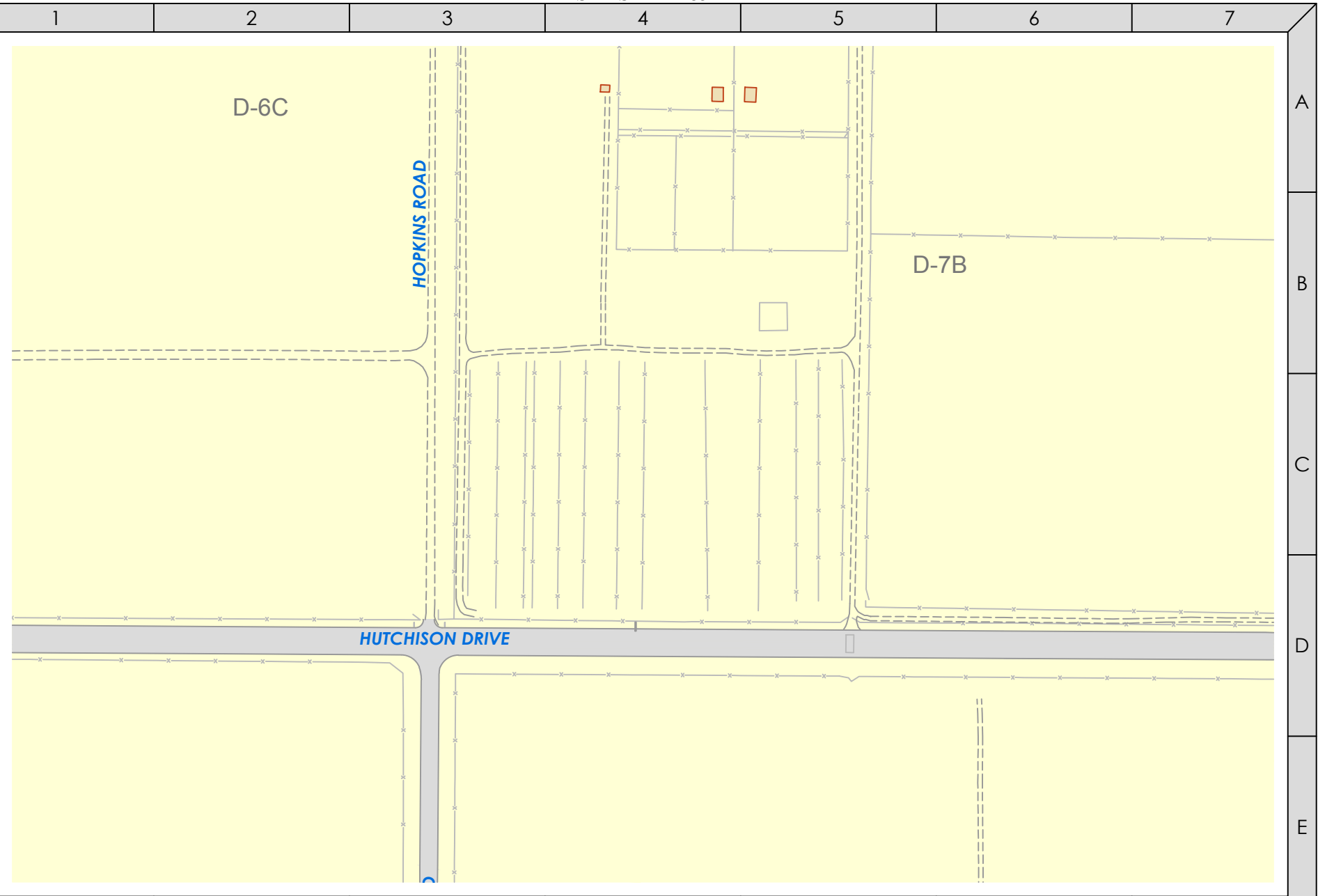
SEE SHEET 77



SCALE 1:2000

SEE SHEET 87

86

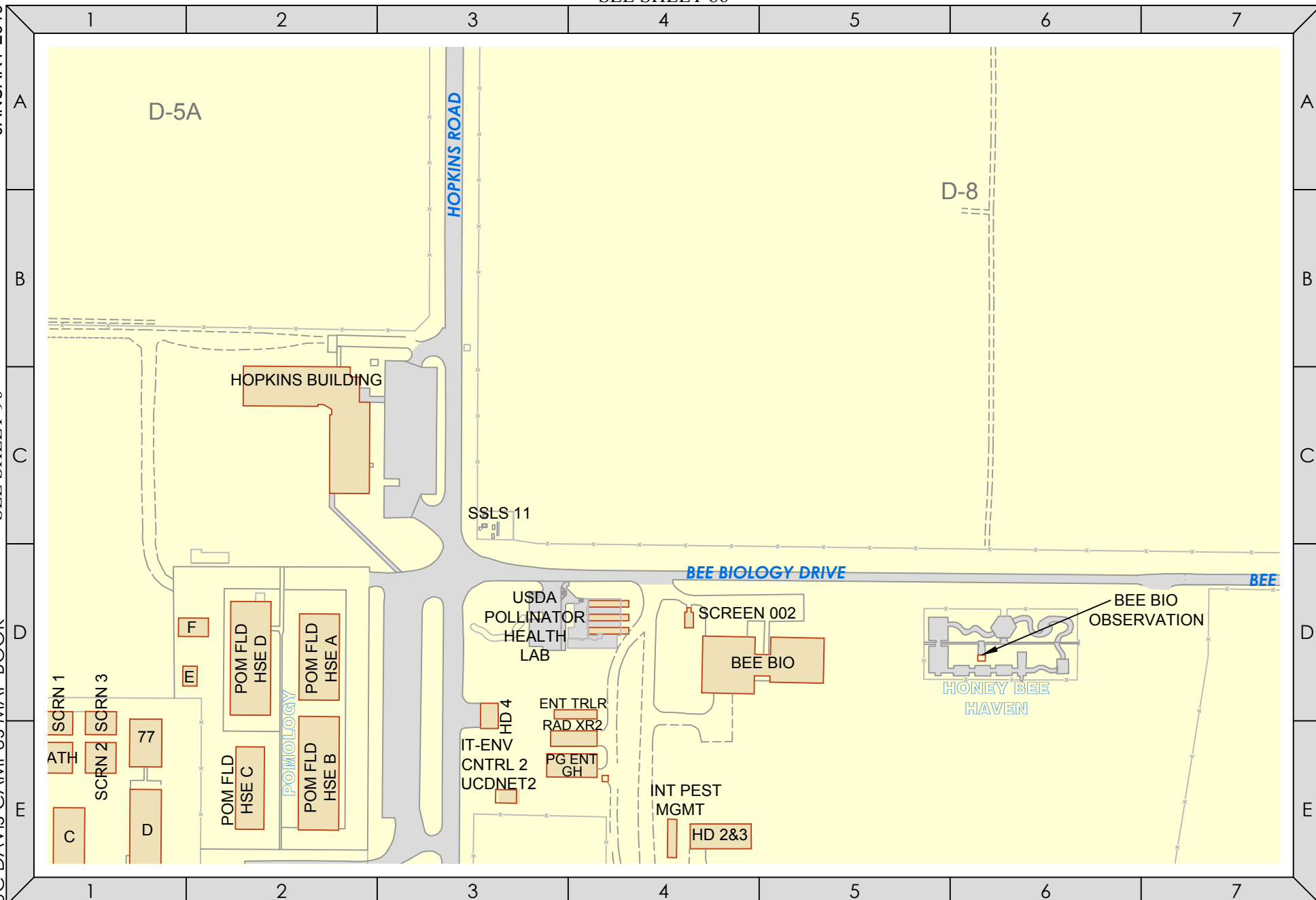


SEE SHEET 86

JANUARY 2019

SEE SHEET 96

UC DAVIS CAMPUS MAP BOOK



SEE SHEET 78

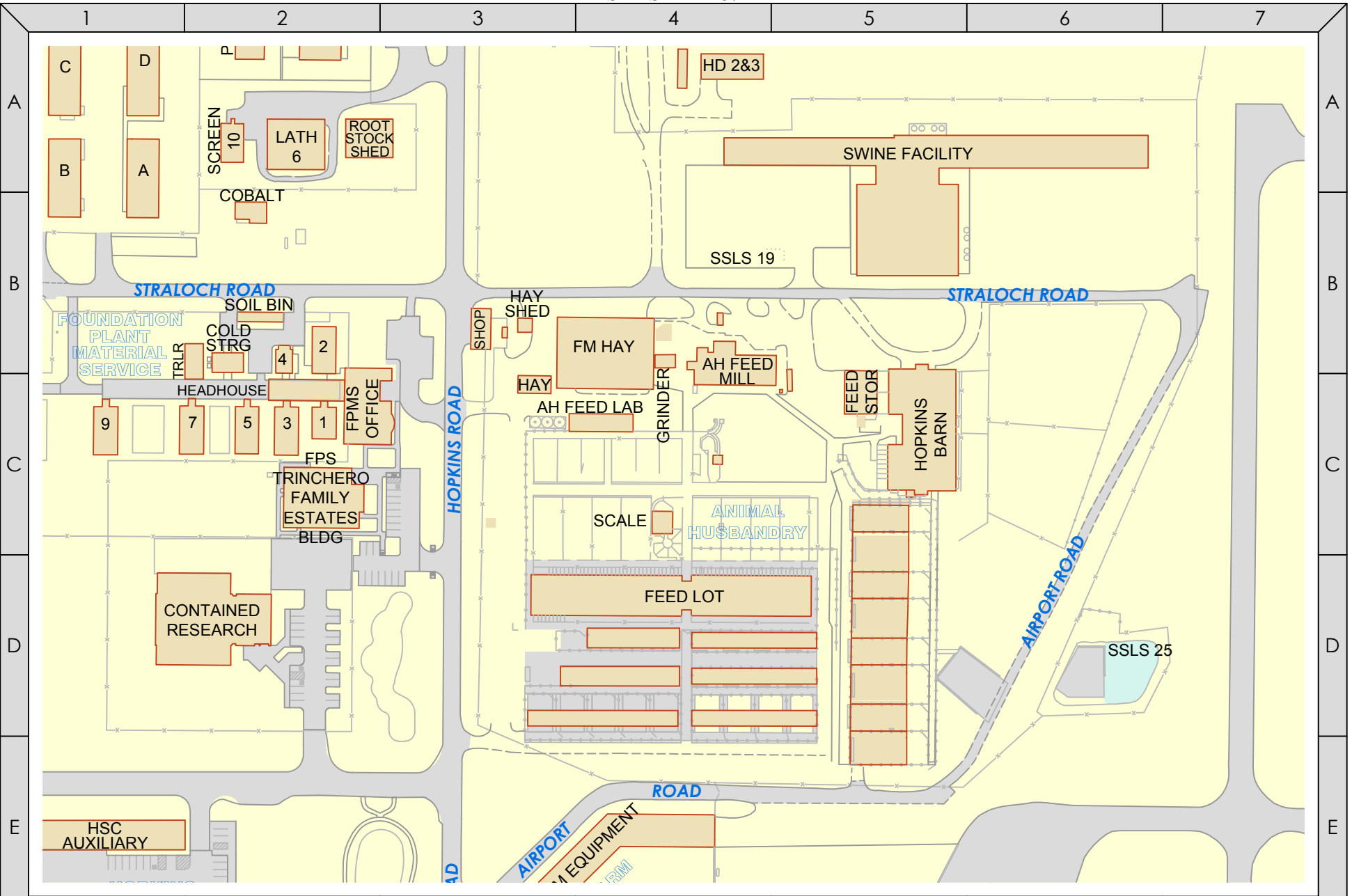
SCALE 1:2000

SEE SHEET 88



87

SEE SHEET 87

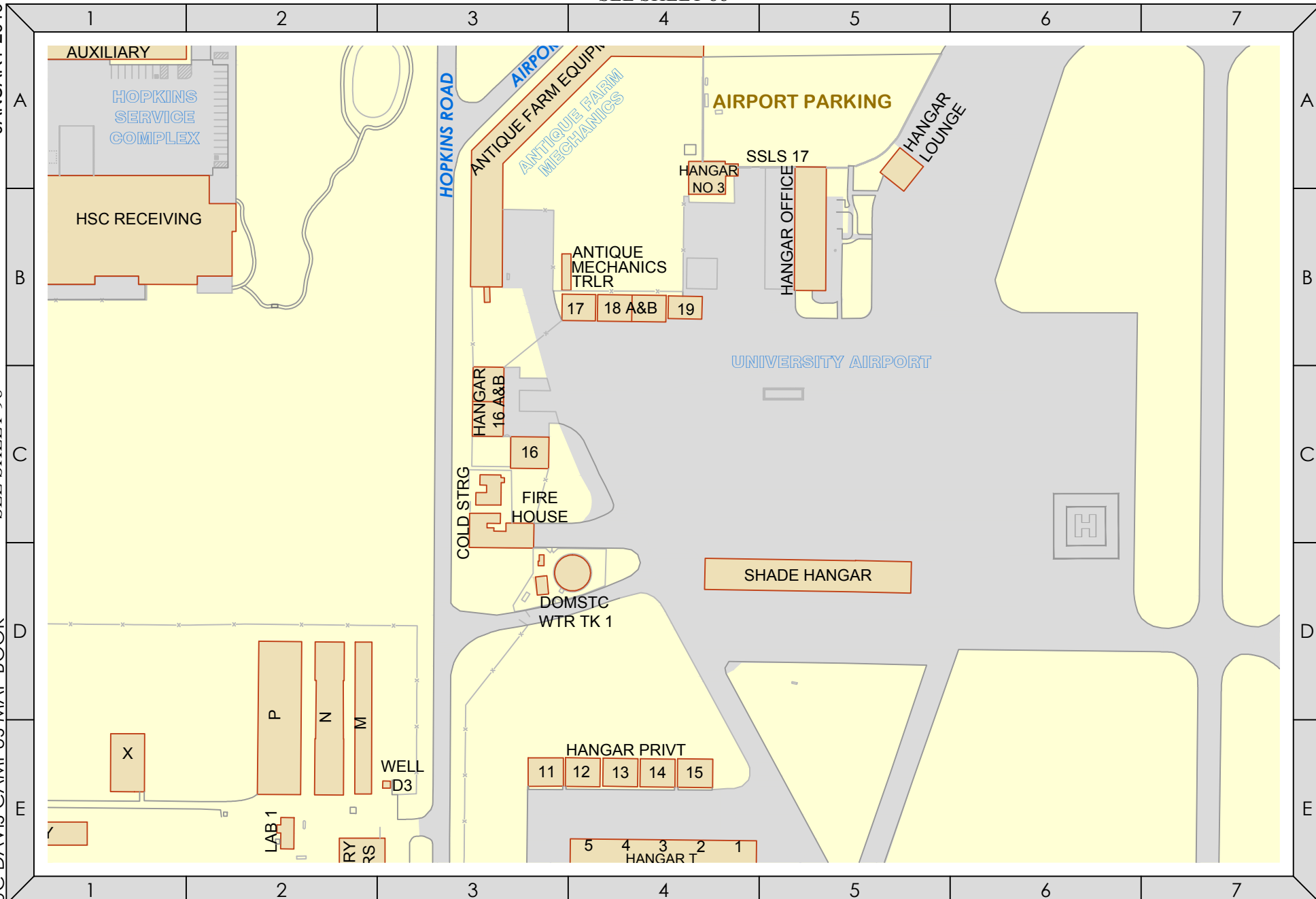


SEE SHEET 88

JANUARY 2019

SEE SHEET 98

UC DAVIS CAMPUS MAP BOOK



SCALE 1:2000

SEE SHEET 90

SEE SHEET 80



JANUARY 2019

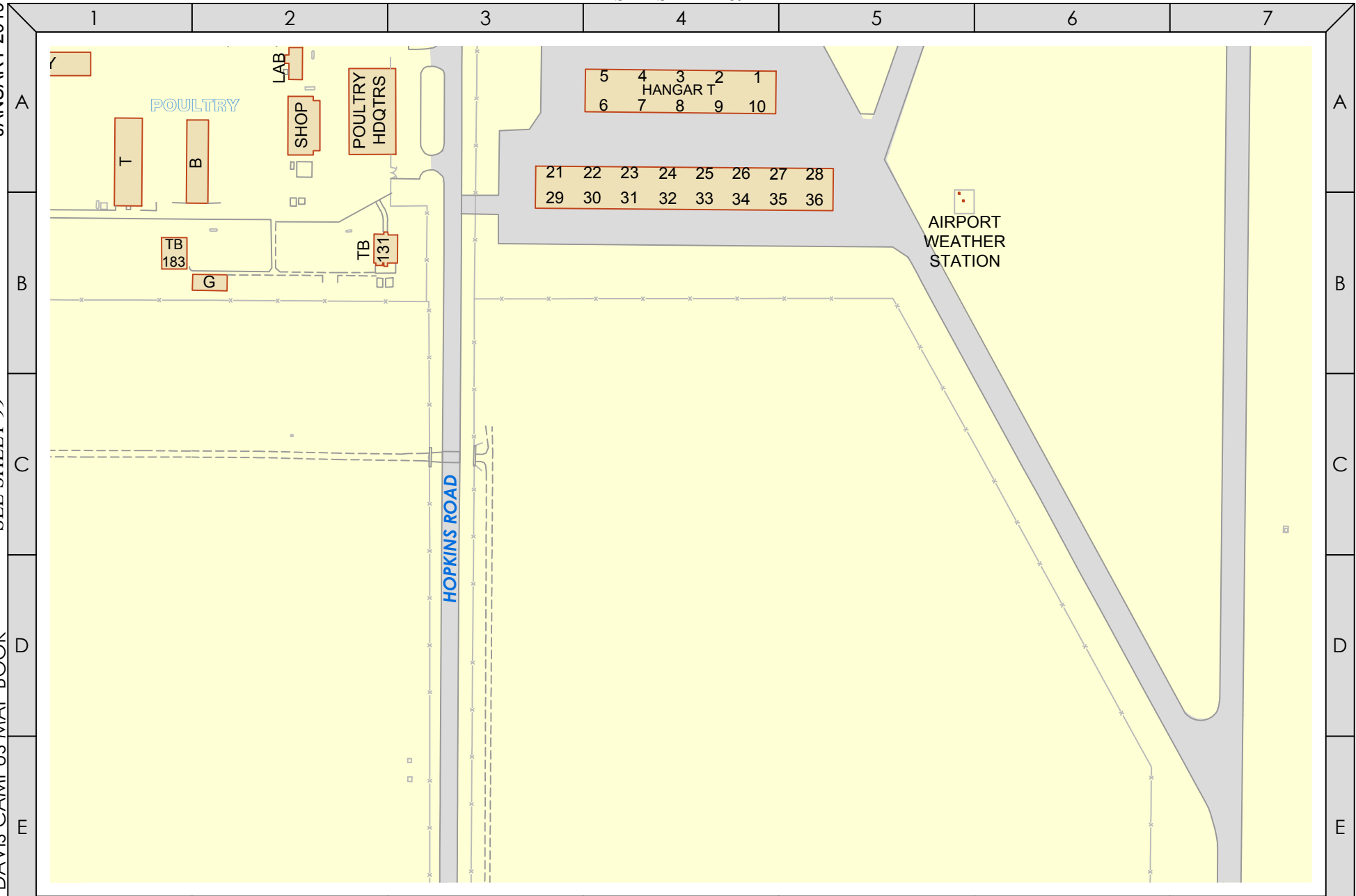
SEE SHEET 99

UC DAVIS CAMPUS MAP BOOK

SEE SHEET 89

SEE SHEET 81

SEE SHEET 91



SCALE 1:2000

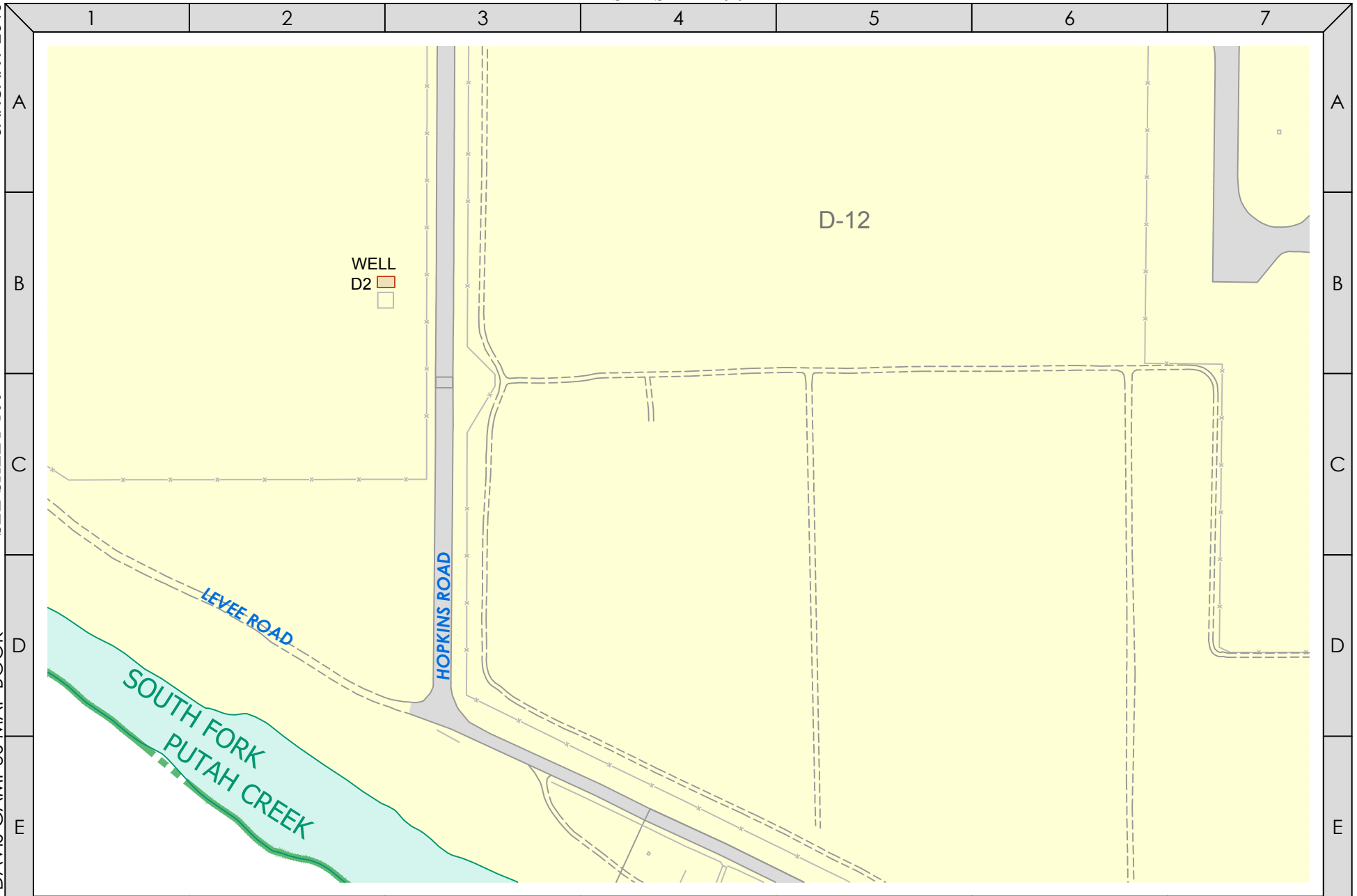
90

SEE SHEET 90

JANUARY 2019

SEE SHEET 100

UC DAVIS CAMPUS MAP BOOK



SEE SHEET 82

SCALE 1:2000

SEE SHEET 92

91

SEE SHEET 91

JANUARY 2019

UC DAVIS CAMPUS MAP BOOK

1

2

3

4

5

6

7

A

B

C

D

E

A

B

C

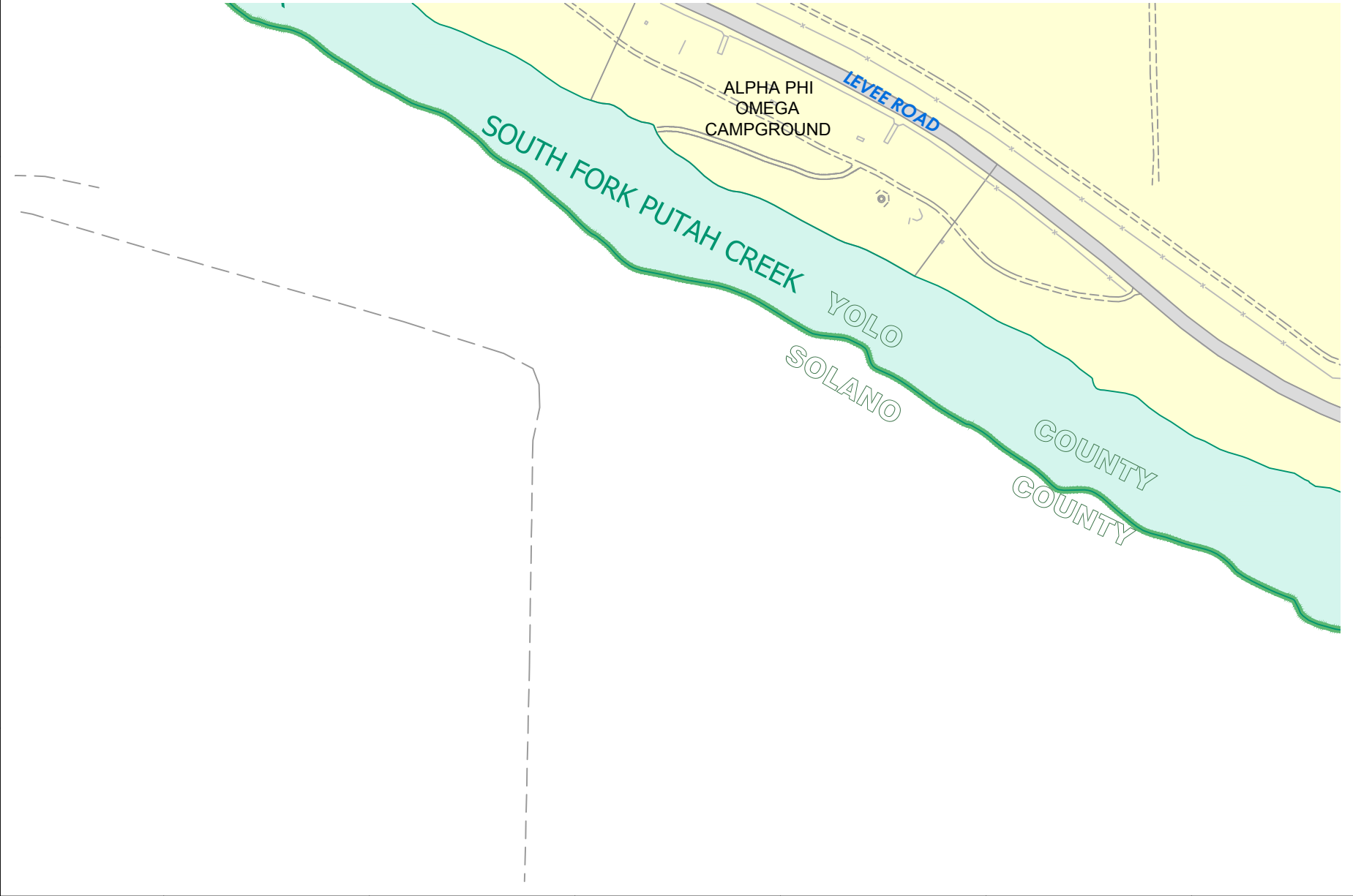
D

E

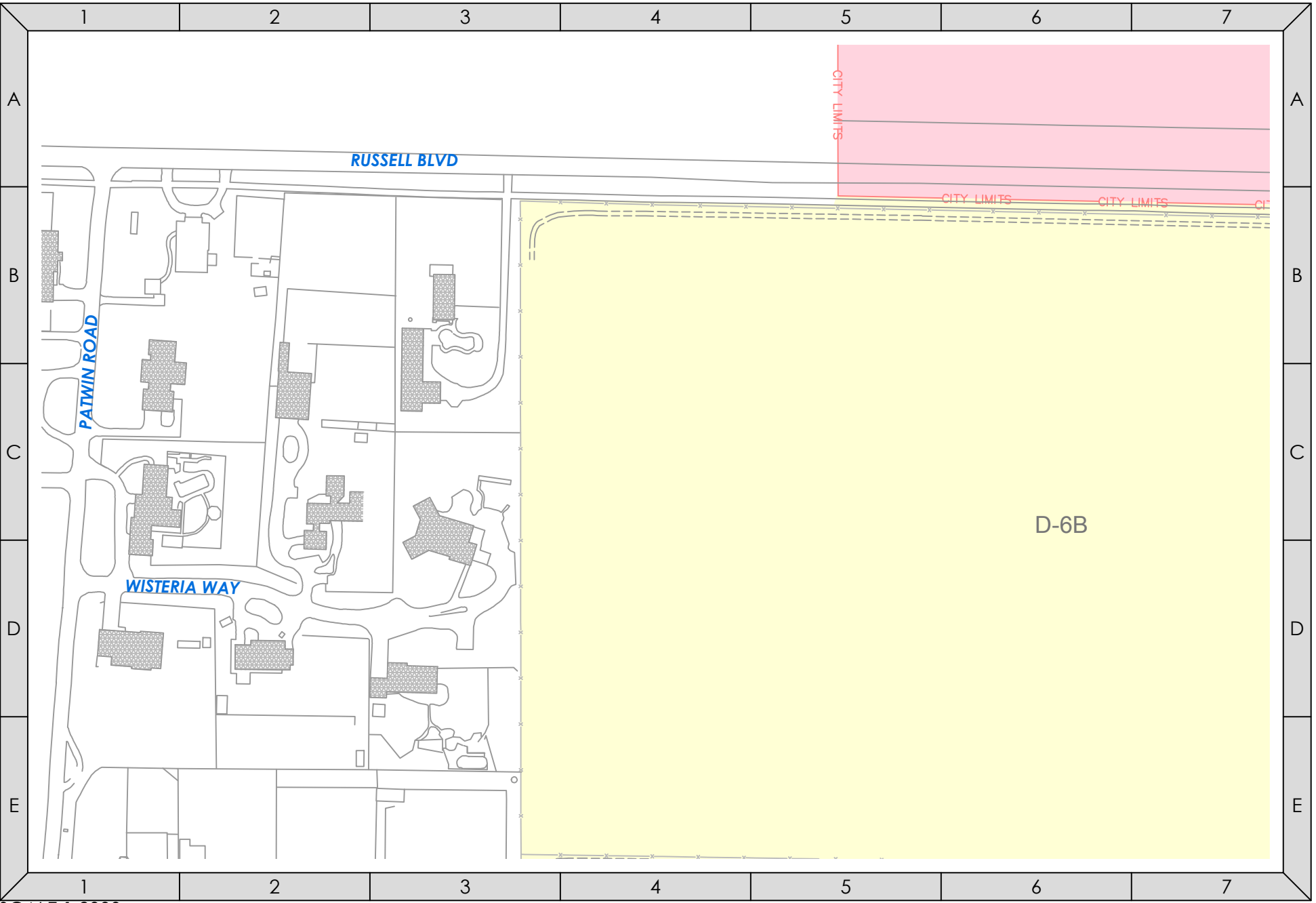
SEE SHEET 83



92



SCALE 1:2000



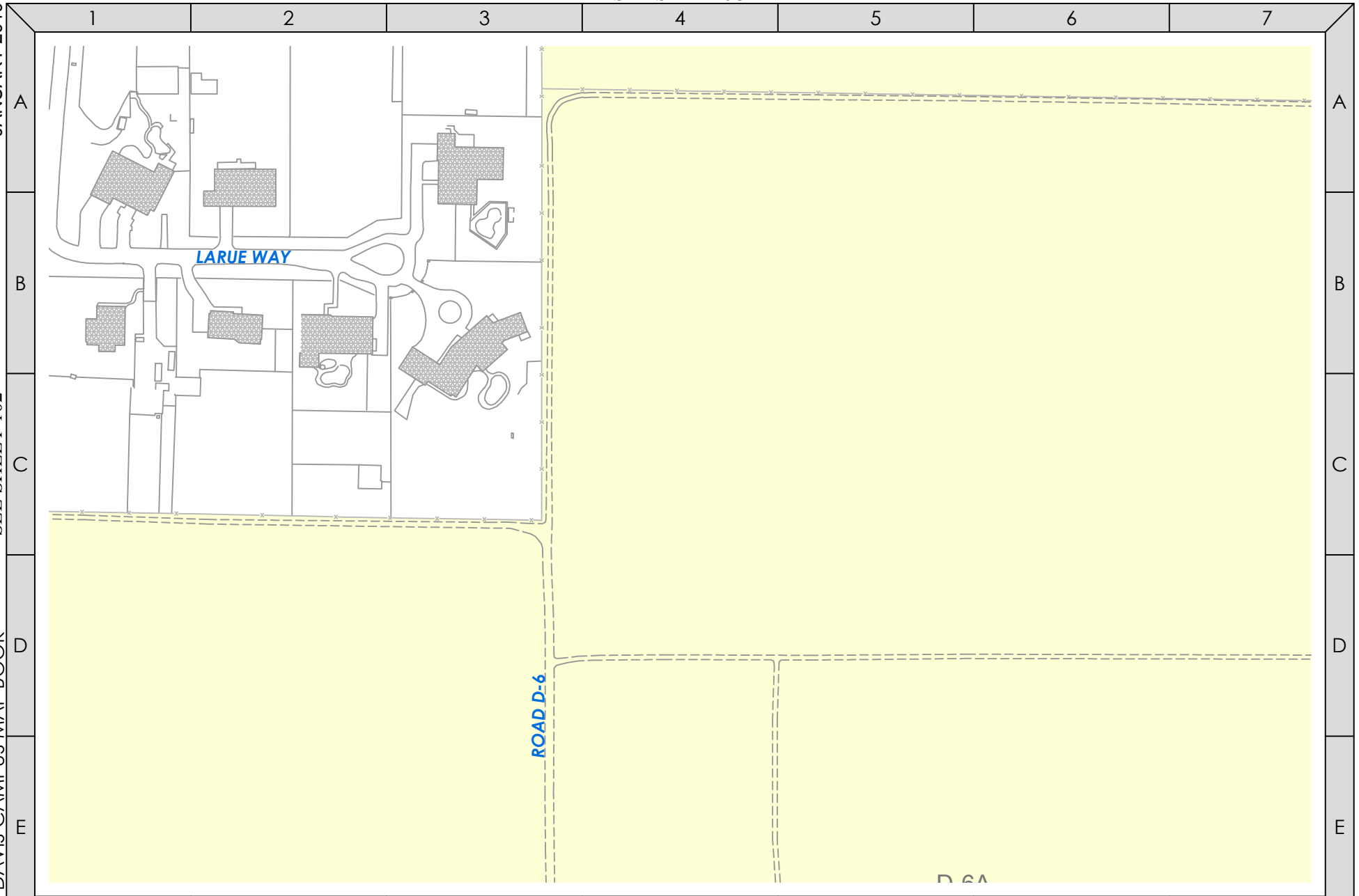
SCALE 1:2000

SEE SHEET 94

JANUARY 2019

SEE SHEET 102

UC DAVIS CAMPUS MAP BOOK



SEE SHEET 93

1

2

3

4

5

6

7

A

B

C

D

E

A

B

C

D

E

1

2

3

4

5

6

7

SCALE 1:2000

SEE SHEET 95

SEE SHEET 85

94



JANUARY 2019

SEE SHEET 103

UC DAVIS CAMPUS MAP BOOK

SEE SHEET 94

1

2

3

4

5

6

7

A

B

C

D

E

A

B

C

D

E

D-6A

WELL D6A

ROAD D-6

ROAD D-5

HUTCHISON DRIVE

1

2

3

4

5

6

7

SCALE 1:2000

SEE SHEET 96

SEE SHEET 86



95

JANUARY 2019

SEE SHEET 104

UC DAVIS CAMPUS MAP BOOK

SEE SHEET 95

1

2

3

4

5

6

7

A

B

C

D

E

A

B

C

D

E

SEE SHEET 87

ROAD D-5

SSLS 28

10

9

14

11

12

13

A

B

D

LATH

IMPLSM
HDHS

SCRN 1

SCRN 3

SCRN 2

SCRN 3

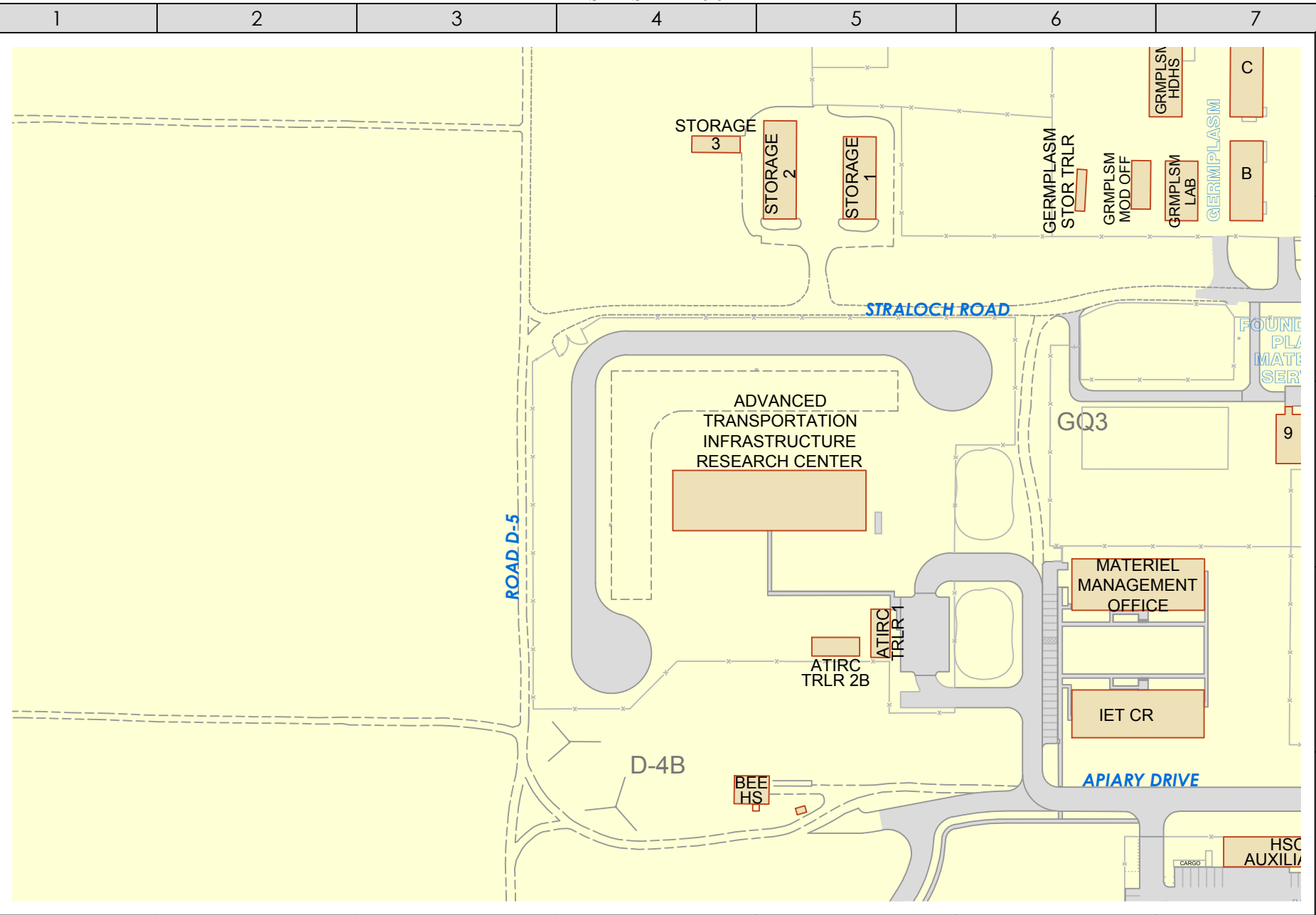
C



SCALE 1:2000

SEE SHEET 97

96



JANUARY 2019

SEE SHEET 106

UC DAVIS CAMPUS MAP BOOK

SEE SHEET 97

1

2

3

4

5

6

7

A

B

C

D

E

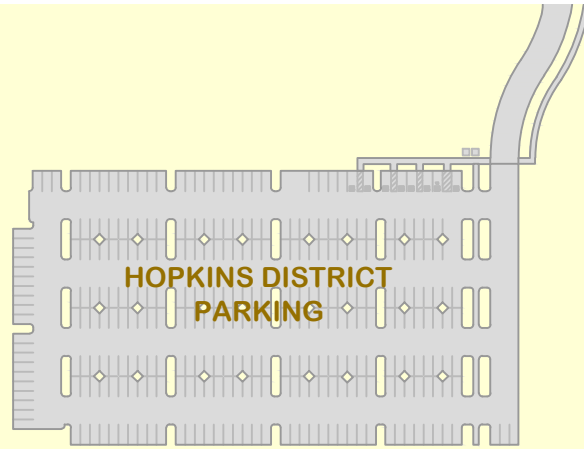
A

B

C

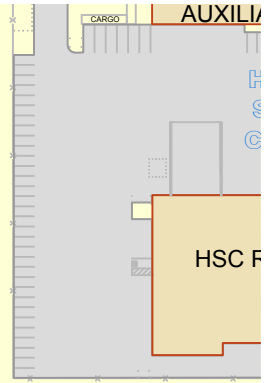
D

E



HOPKINS DISTRICT
PARKING

ROAD D-5



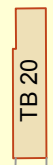
AUXILI

HSC F

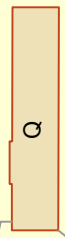
AV SCI
FIELD



H



TB 20



Q

D-3



Y

SCALE 1:2000

SEE SHEET 99

SEE SHEET 89

98



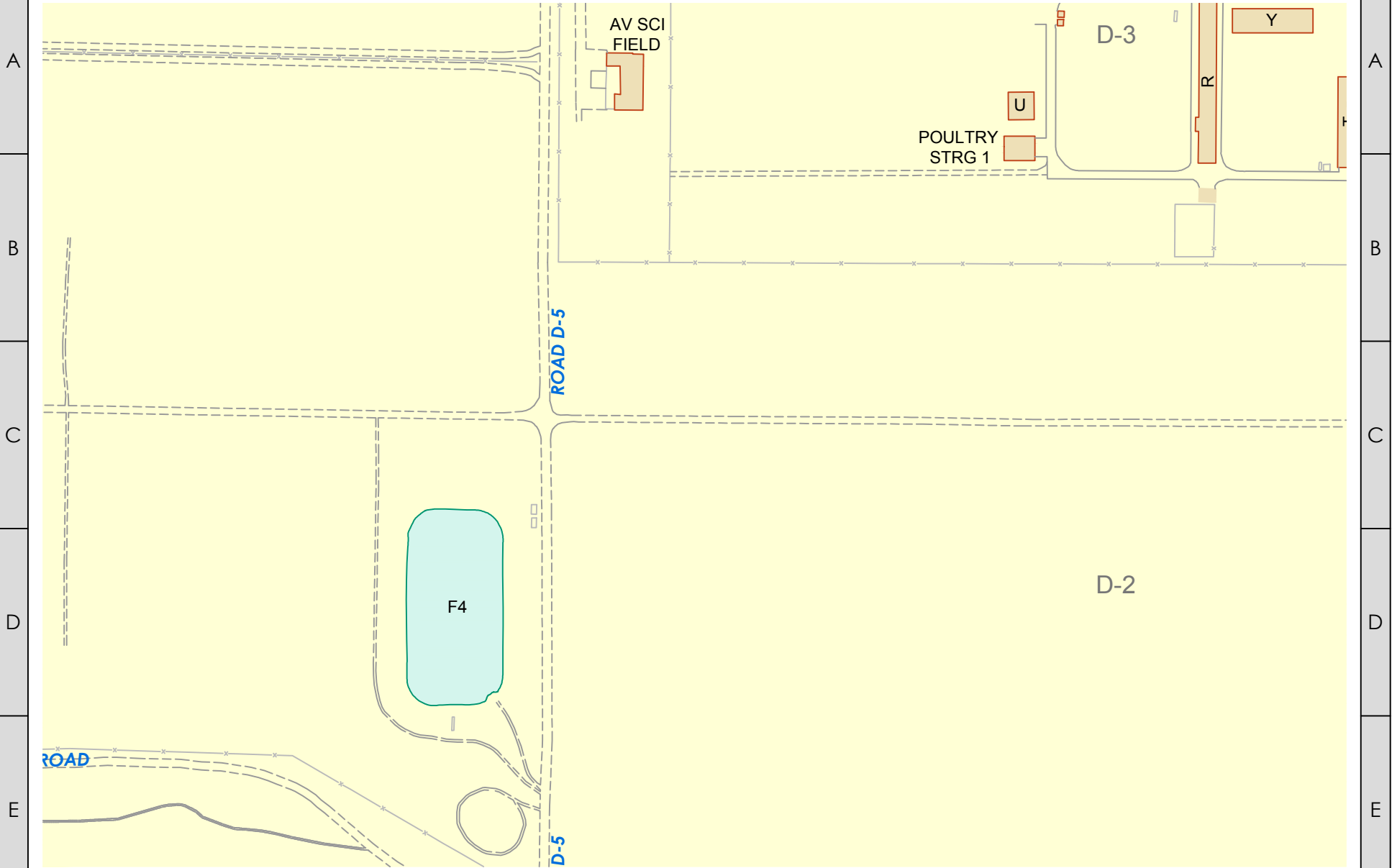
JANUARY 2019

SEE SHEET 107

UC DAVIS CAMPUS MAP BOOK

SEE SHEET 98

1 2 3 4 5 6 7



A

B

C

D

E

SEE SHEET 90

99

SCALE 1:2000

SEE SHEET 100

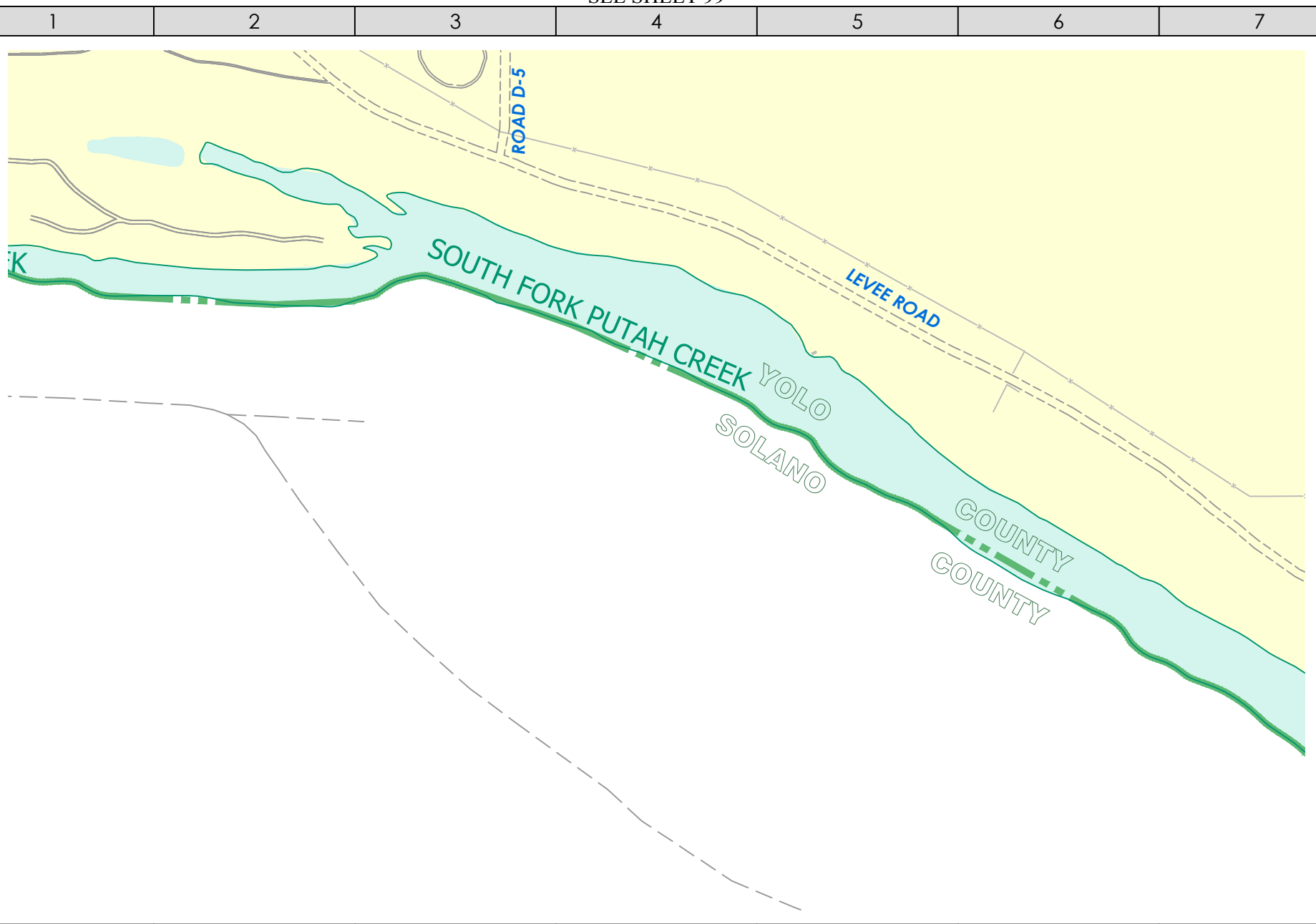
SEE SHEET 99

JANUARY 2019

SEE SHEET 108

UC DAVIS CAMPUS MAP BOOK

SEE SHEET 91



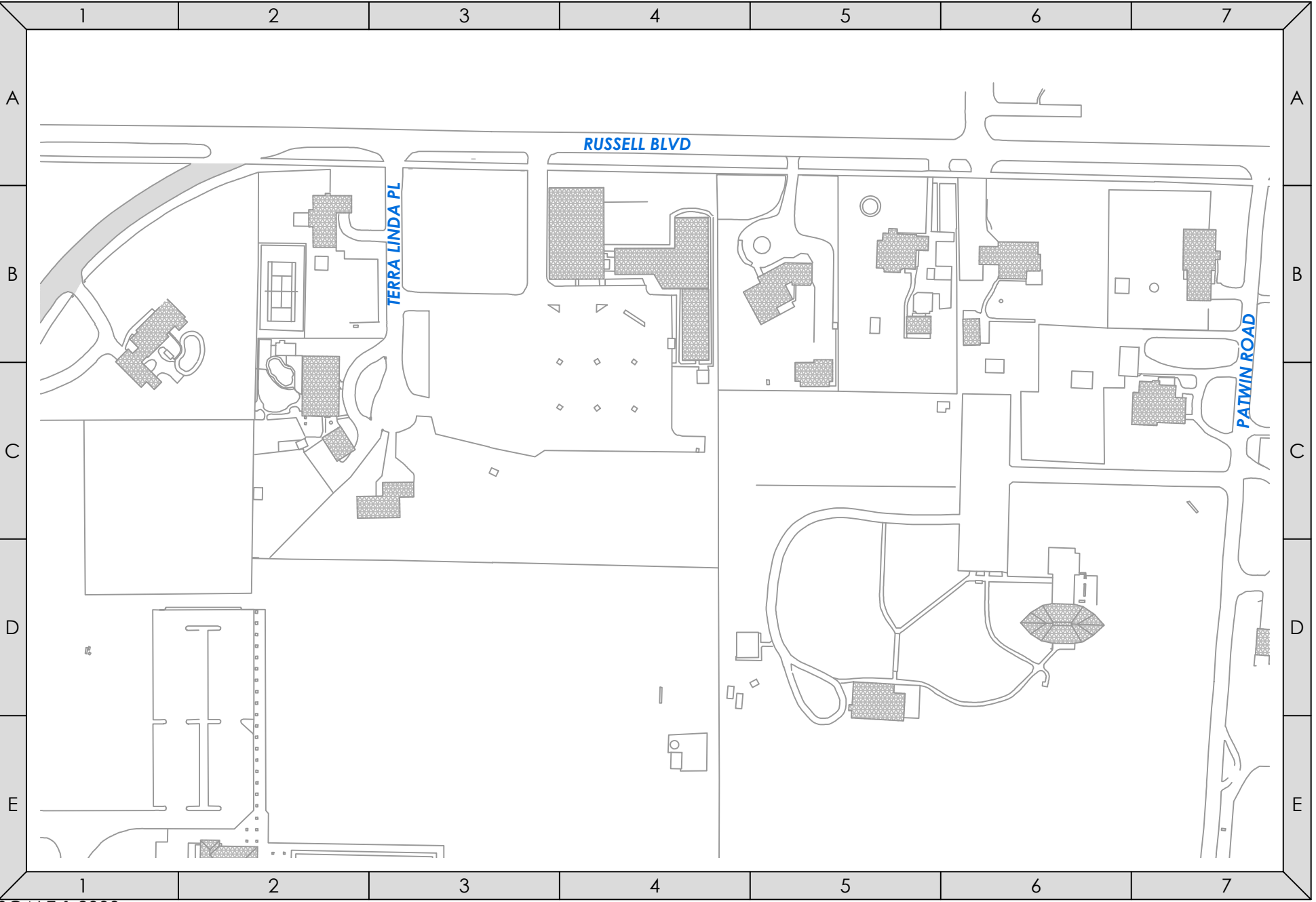
SCALE 1:2000

100

JANUARY 2019

SEE SHEET 109

UC DAVIS CAMPUS MAP BOOK



SEE SHEET 93



SCALE 1:2000

SEE SHEET 102

101

JANUARY 2019

SEE SHEET 110

UC DAVIS CAMPUS MAP BOOK

SEE SHEET 101

1

2

3

4

5

6

7

A

B

C

D

E

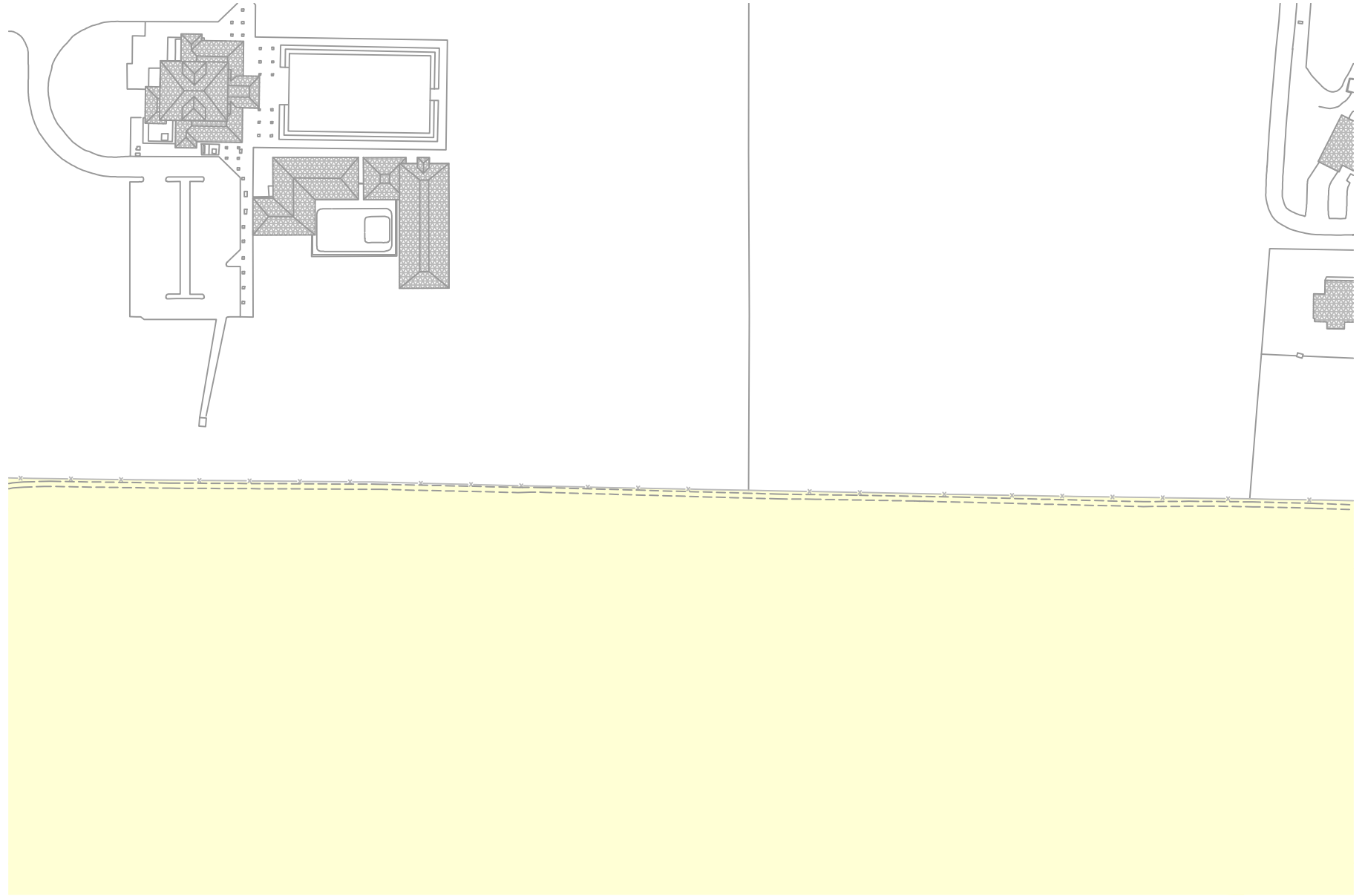
A

B

C

D

E



SEE SHEET 94

SCALE 1:2000

SEE SHEET 103

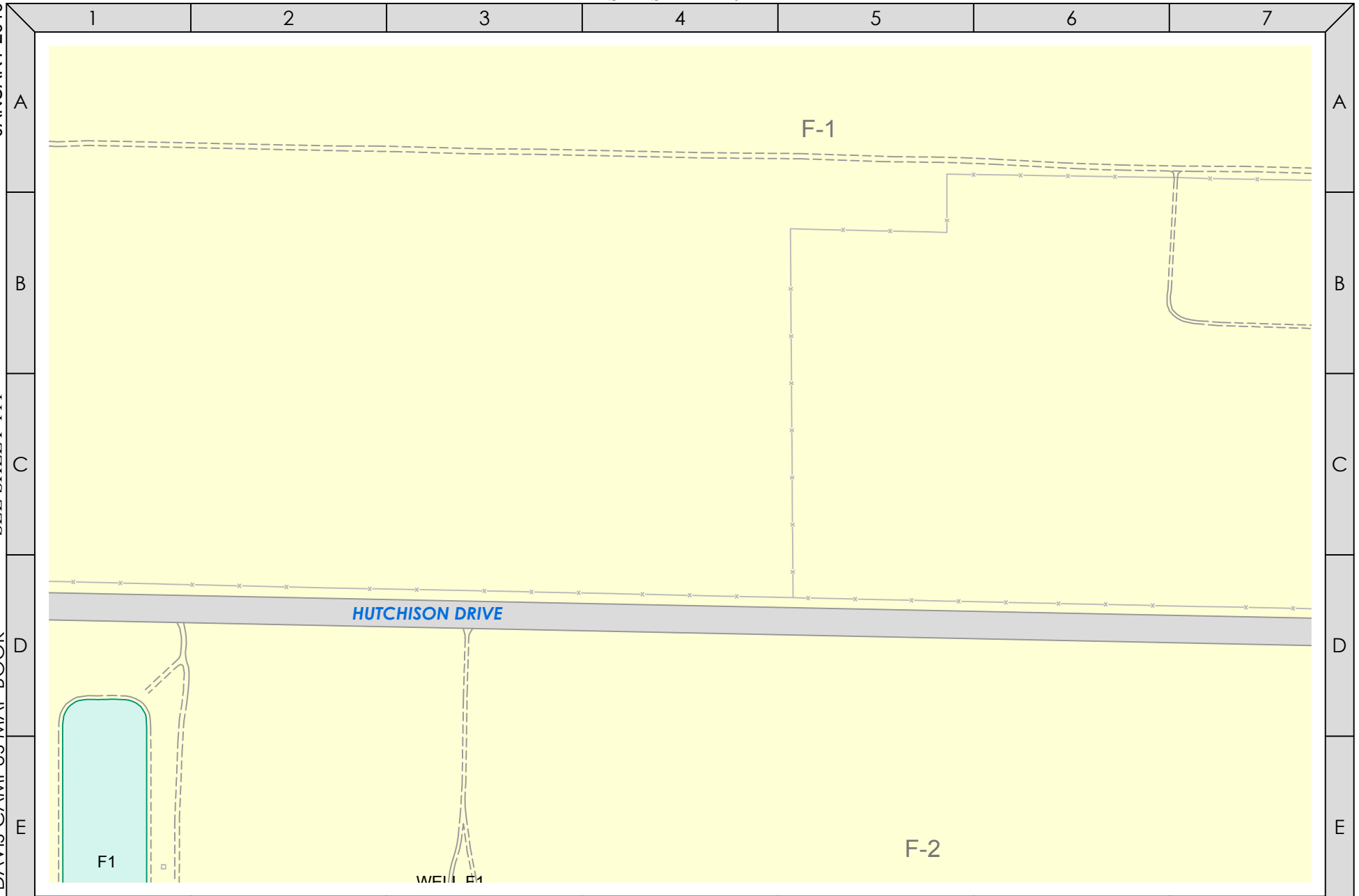
102

SEE SHEET 102

JANUARY 2019

SEE SHEET 111

UC DAVIS CAMPUS MAP BOOK



SEE SHEET 95

SCALE 1:2000

SEE SHEET 104

103

JANUARY 2019

SEE SHEET 112

UC DAVIS CAMPUS MAP BOOK

SEE SHEET 103

1

2

3

4

5

6

7

A

B

C

D

E


A

B

C

D

E



F-2

F-3A

SEE SHEET 96



SCALE 1:2000

SEE SHEET 105

104

SEE SHEET 104

1

2

3

4

5

6

7

JANUARY 2019

A

A

B

B

SEE SHEET 113

C

C

SEE SHEET 97

D

D

UC DAVIS CAMPUS MAP BOOK

E

E



F-3B

1

2

3

4

5

6

7

SCALE 1:2000

SEE SHEET 106

105

JANUARY 2019

SEE SHEET 114

UC DAVIS CAMPUS MAP BOOK

SEE SHEET 105

1

2

3

4

5

6

7

A

B

C

D

E

A

B

C

D

E

F-3C

F-3E

F-3D


SEE SHEET 98



SCALE 1:2000

SEE SHEET 107

106



JANUARY 2019

SEE SHEET 115

UC DAVIS CAMPUS MAP BOOK

SEE SHEET 106

1

2

3

4

5

6

7

A

B

C

D

E

A

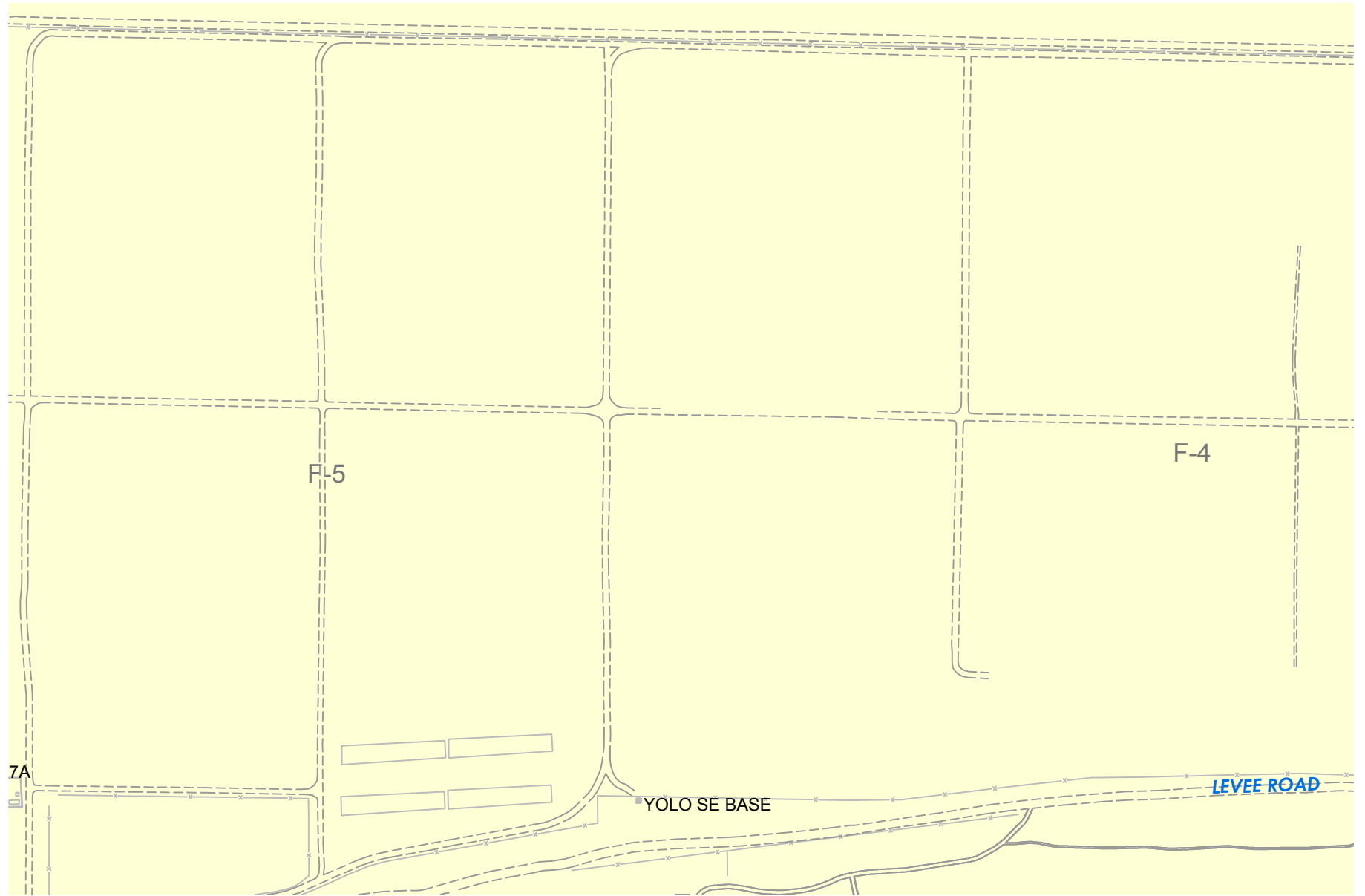
B

C

D

E

SEE SHEET 99



SCALE 1:2000

SEE SHEET 108

107



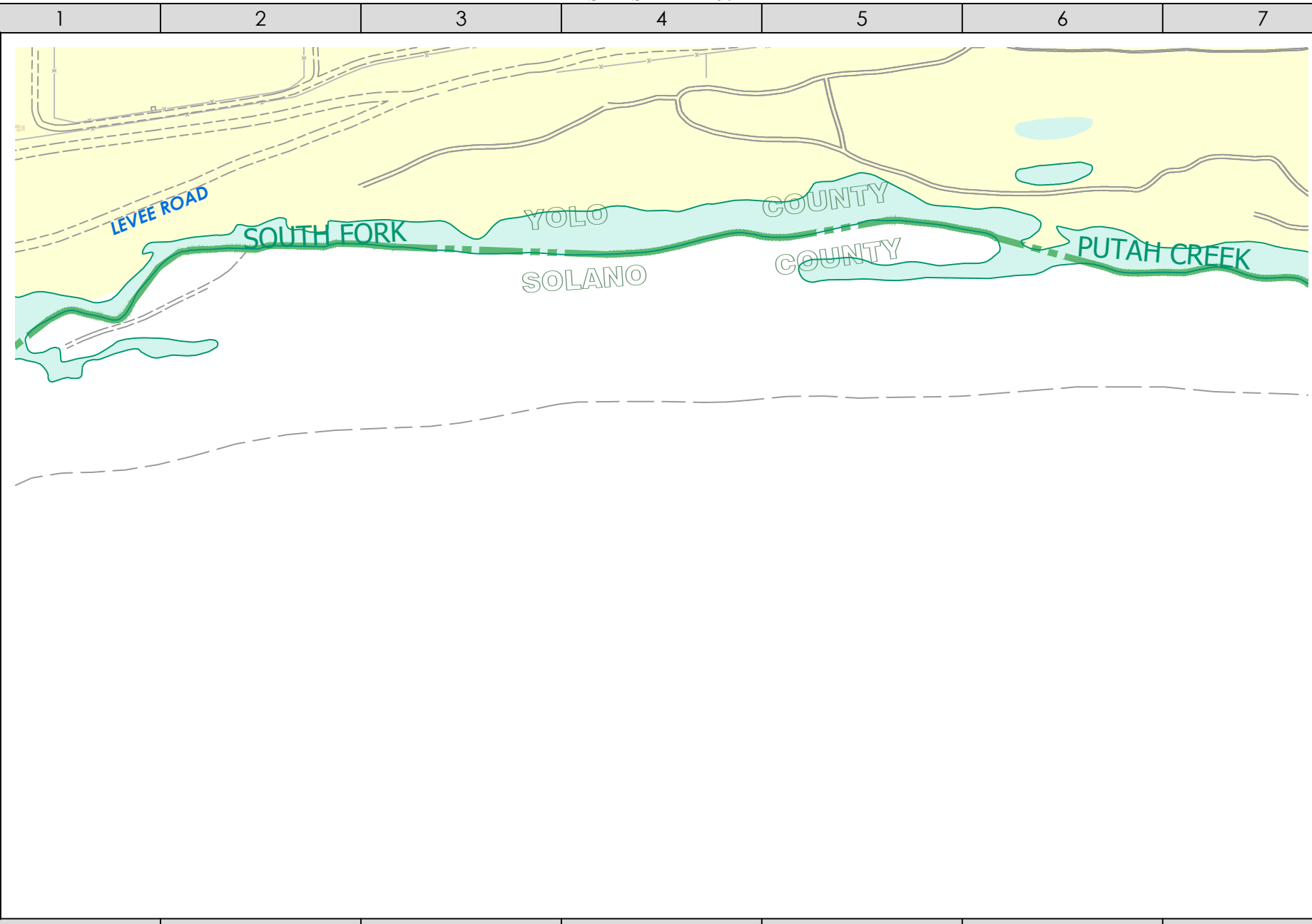
SEE SHEET 107

JANUARY 2019

SEE SHEET 116

UC DAVIS CAMPUS MAP BOOK

SEE SHEET 100

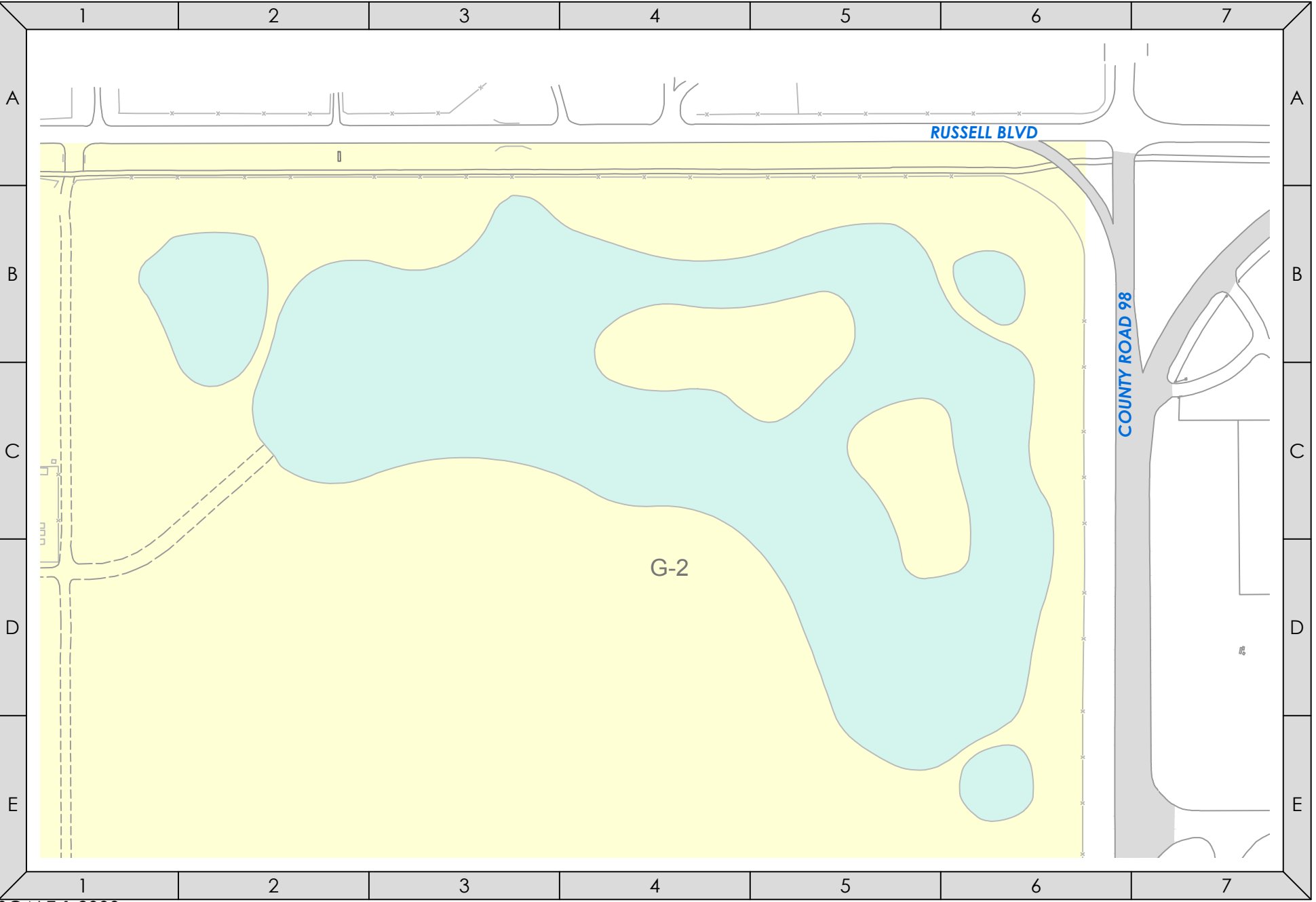


SCALE 1:2000

JANUARY 2019

SEE SHEET 117

UC DAVIS CAMPUS MAP BOOK



A

B

C

D

E

1

2

3

4

5

6

7

SEE SHEET 101



SCALE 1:2000

SEE SHEET 110

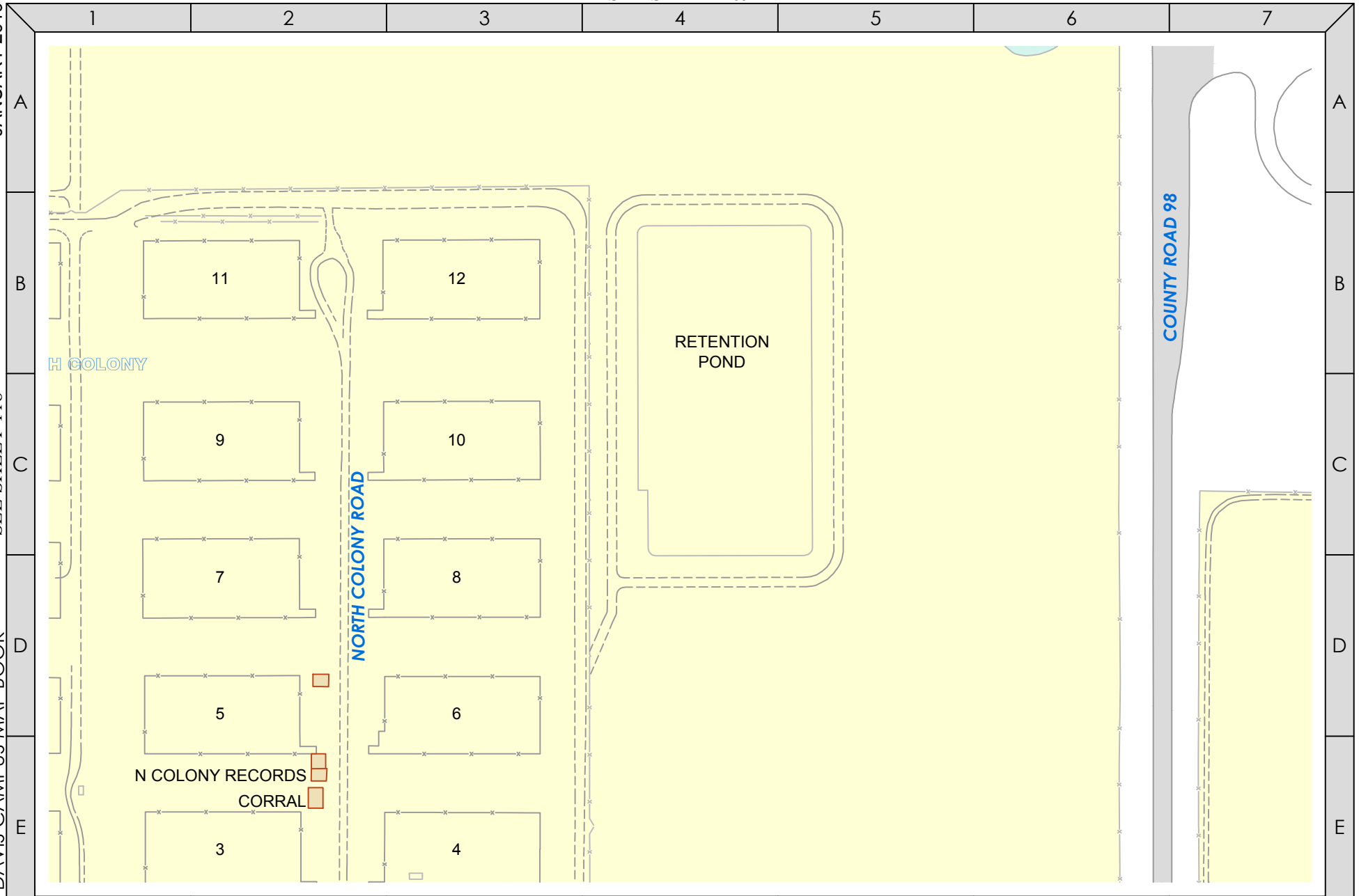
109

SEE SHEET 109

JANUARY 2019

SEE SHEET 118

UC DAVIS CAMPUS MAP BOOK



H COLONY

COUNTY ROAD 98

RETENTION POND

NORTH COLONY ROAD

N COLONY RECORDS
CORRAL

SCALE 1:2000

SEE SHEET 111

110

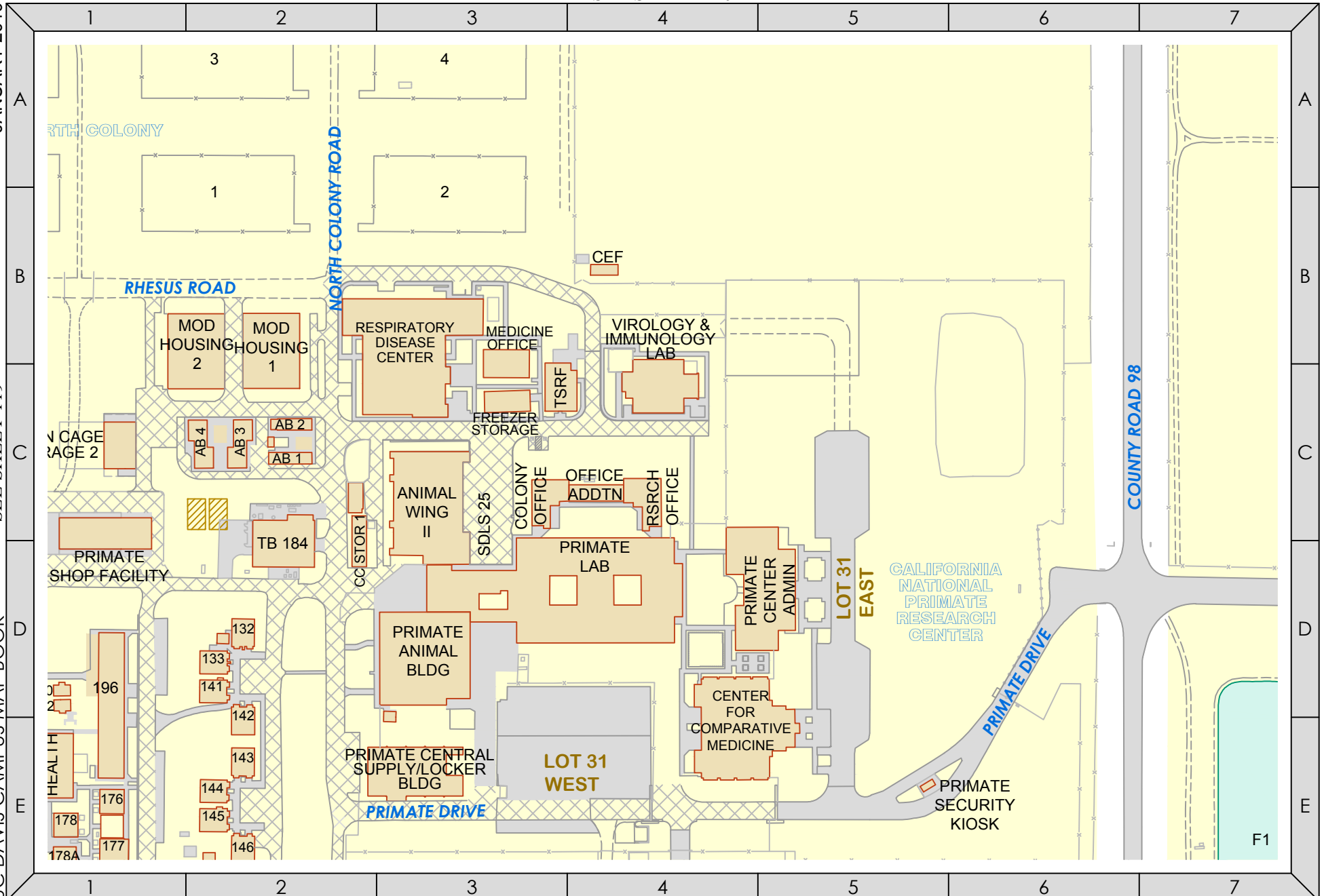
SEE SHEET 102

SEE SHEET 110

JANUARY 2019

SEE SHEET 119

UC DAVIS CAMPUS MAP BOOK



SCALE 1:2000

SEE SHEET 112

111

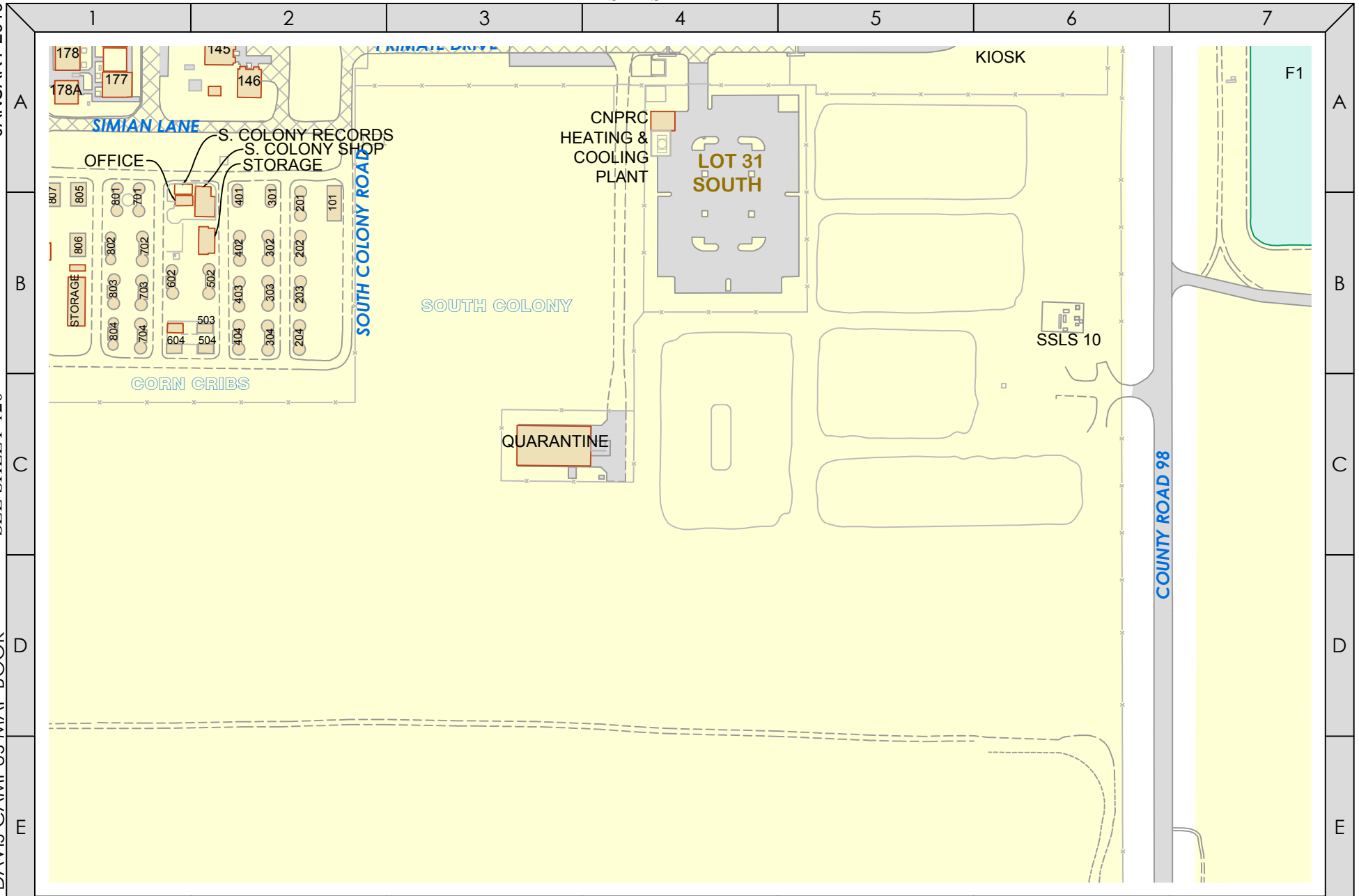
SEE SHEET 103



JANUARY 2019

SEE SHEET 120

UC DAVIS CAMPUS MAP BOOK



SEE SHEET 111

SCALE 1:2000

SEE SHEET 113

SEE SHEET 104

112

SEE SHEET 112

JANUARY 2019

SEE SHEET 121

UC DAVIS CAMPUS MAP BOOK

1

2

3

4

5

6

7

A

B

C

D

E

A

B

C

D

E

G-5

COUNTY ROAD 98

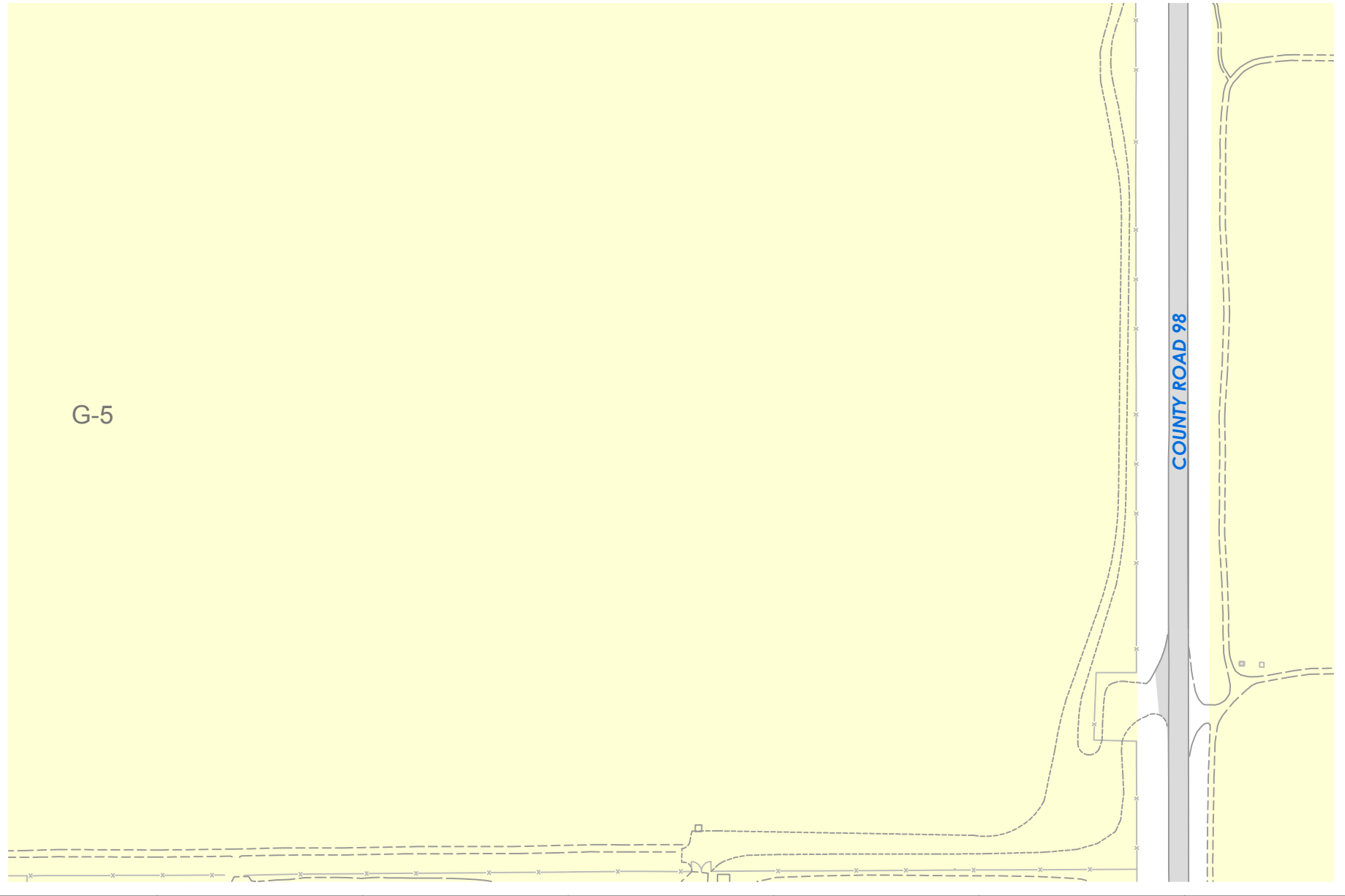
SEE SHEET 105



SCALE 1:2000

SEE SHEET 114

113

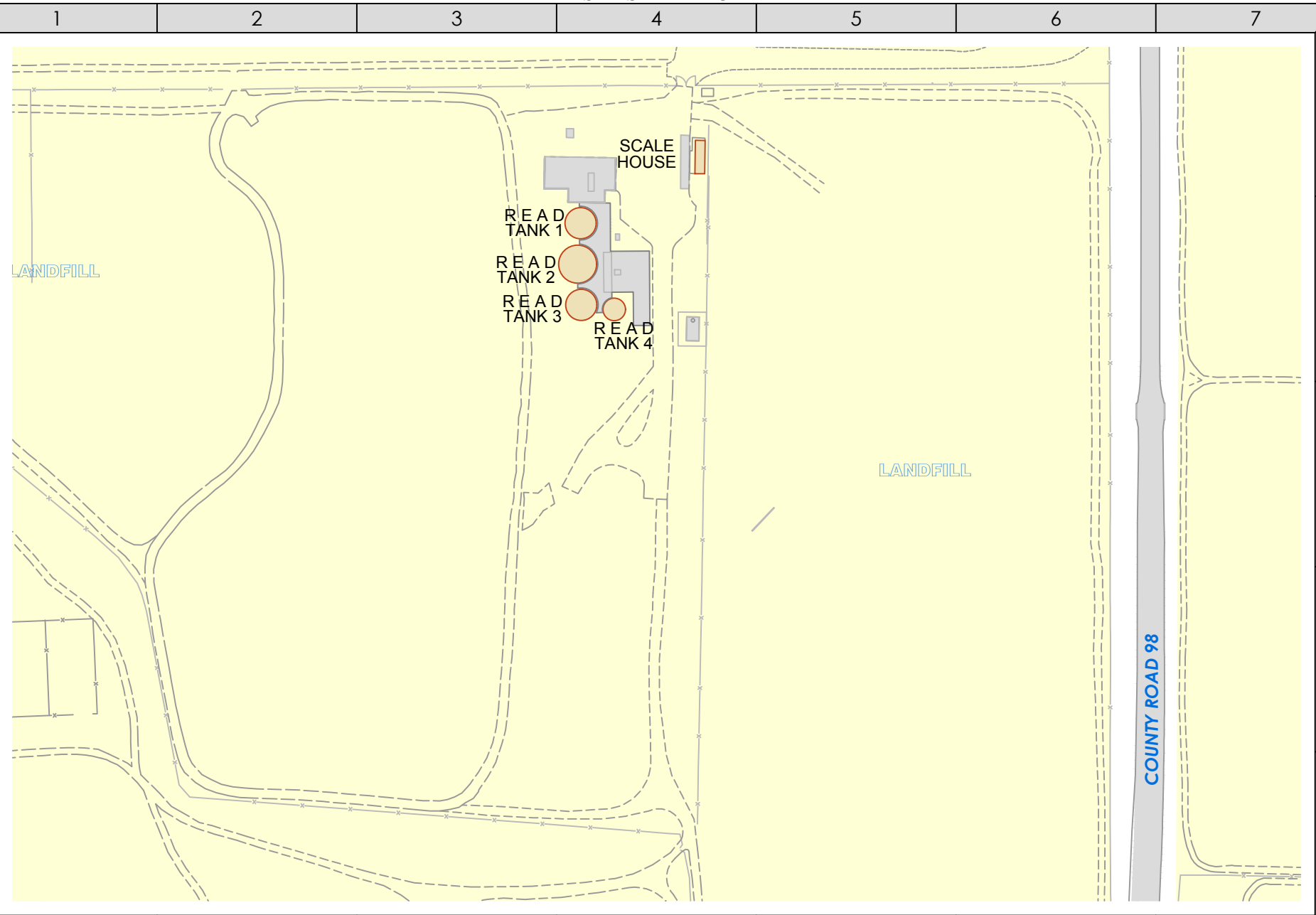


JANUARY 2019

SEE SHEET 122

UC DAVIS CAMPUS MAP BOOK

SEE SHEET 113



SCALE 1:2000

SEE SHEET 115

114

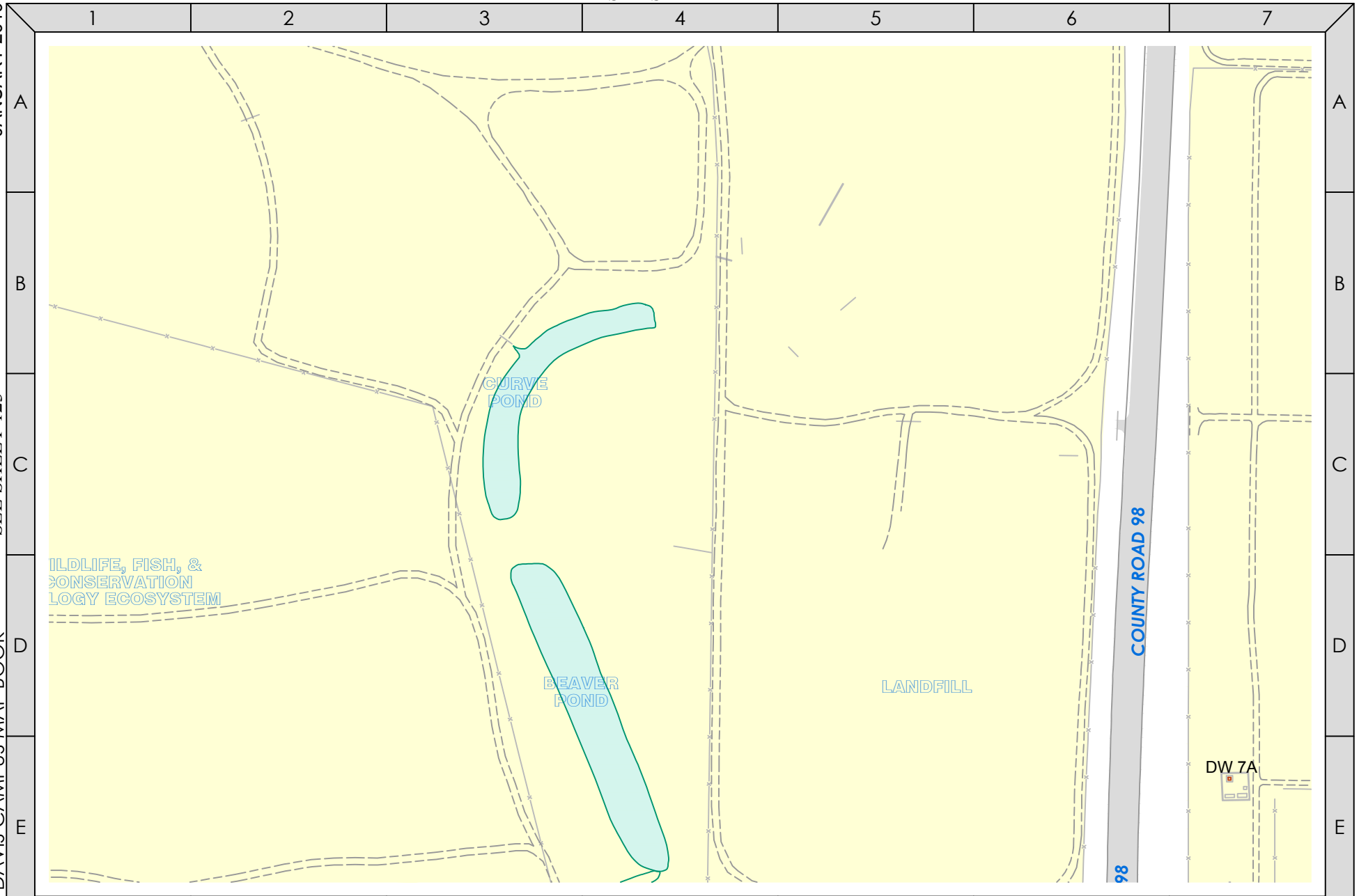
SEE SHEET 106

SEE SHEET 114

JANUARY 2019

SEE SHEET 123

UC DAVIS CAMPUS MAP BOOK



SEE SHEET 107

SCALE 1:2000

SEE SHEET 116

115



SEE SHEET 115

JANUARY 2019

SEE SHEET 124

UC DAVIS CAMPUS MAP BOOK

1

2

3

4

5

6

7

A

B

C

D

E

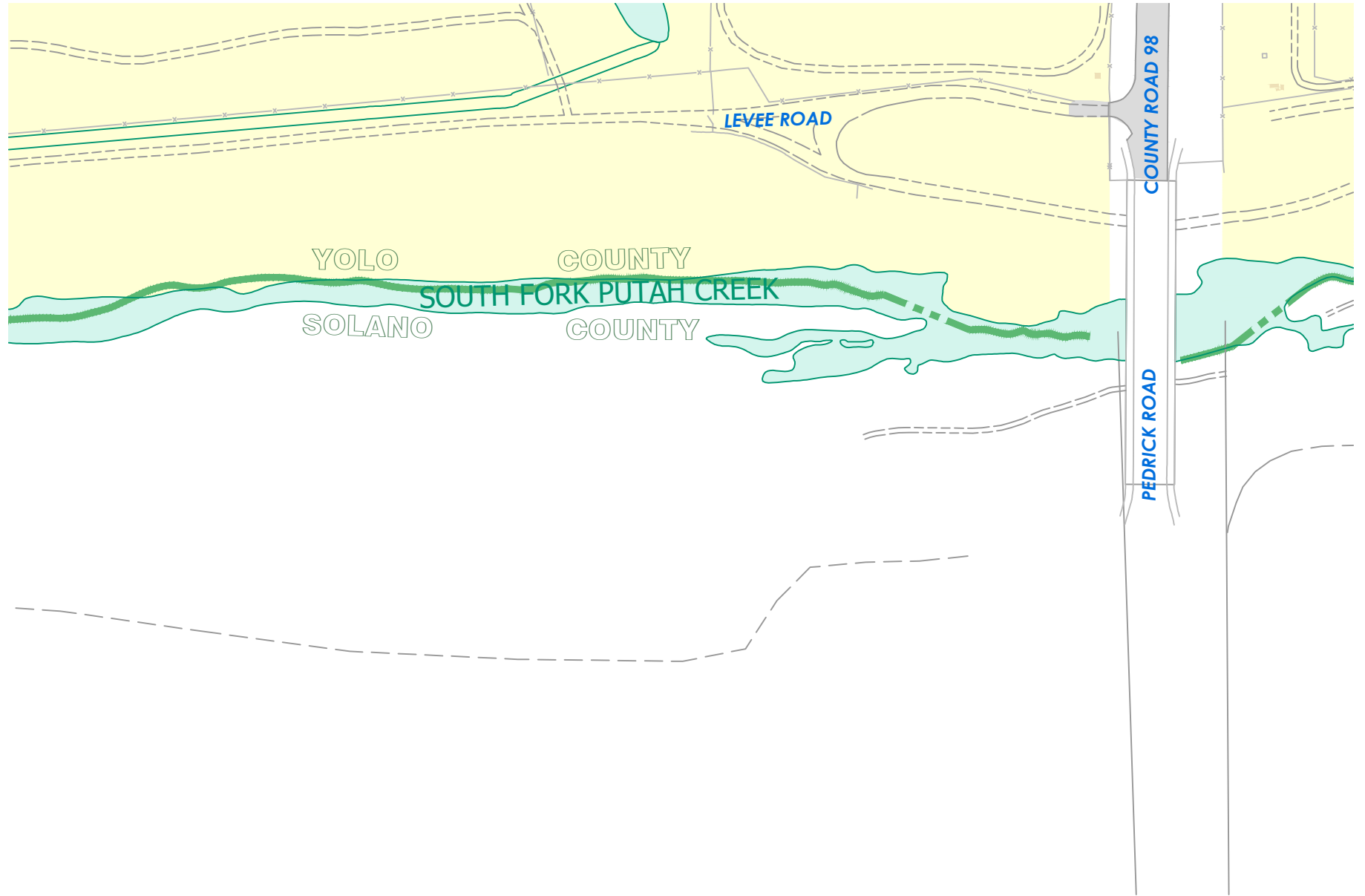
A

B

C

D

E

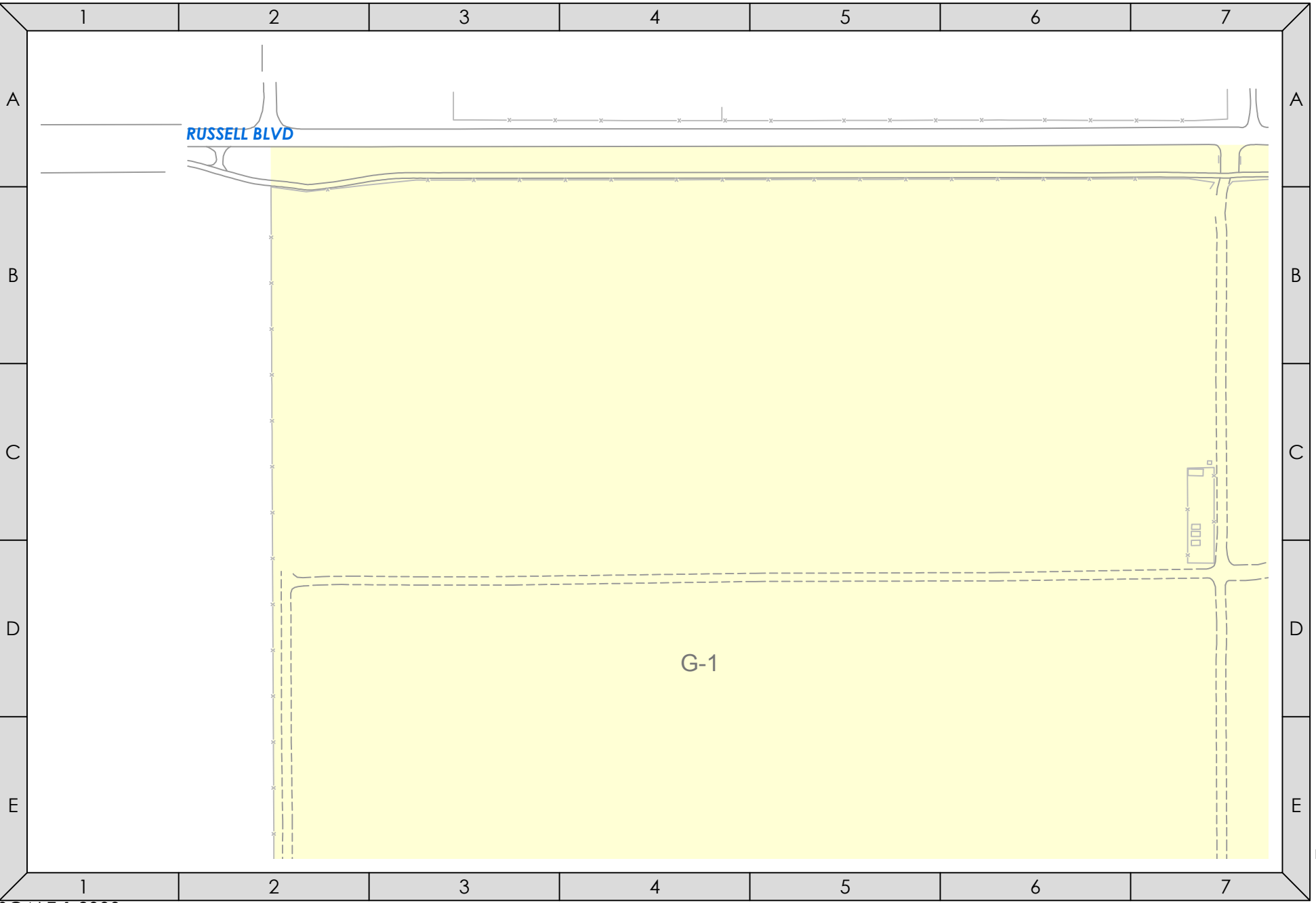


SEE SHEET 108

SCALE 1:2000

JANUARY 2019

UC DAVIS CAMPUS MAP BOOK



SCALE 1:2000

SEE SHEET 118

117

SEE SHEET 109

SEE SHEET 117

1

2

3

4

5

6

7

A

B

C

D

E

A

B

C

D

E

SEE SHEET 110

NORTH COLORADO

RHESUS ROAD

23

24

21

22

19

20

17

18

15

16

1

2

3

4

5

6

7

SCALE 1:2000

SEE SHEET 119



SEE SHEET 118

1

2

3

4

5

6

7

A

B

C

D

E

A

B

C

D

E

15

16

13

14

NORTH COL

RHESUS ROAD

SHS N

SHS S

CLEAN CAGE STORAGE 2

PRIMA SHOP FA

330

332

196

CHILDHOOD HEALTH

178

178A

176

177

G-3

1

2

3

4

5

6

7

SCALE 1:2000

SEE SHEET 120

SEE SHEET 111



SEE SHEET 119

1

2

3

4

5

6

7

A

B

C

D

E

A

B

C

D

E

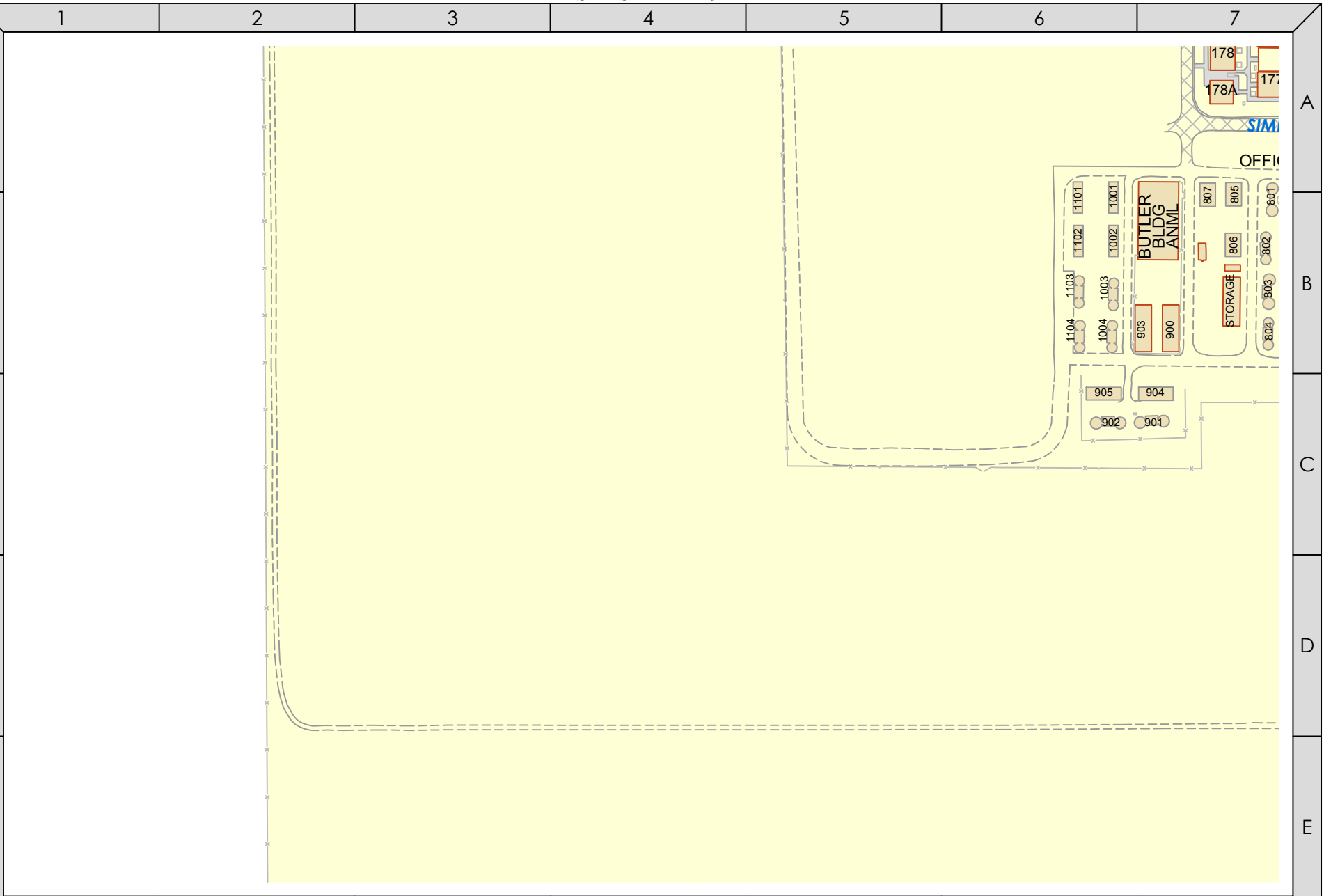
SEE SHEET 112



SCALE 1:2000

SEE SHEET 121

120



JANUARY 2019

UC DAVIS CAMPUS MAP BOOK

SEE SHEET 120

1

2

3

4

5

6

7

A

B

C

D

E

A

B

C

D

E

SEE SHEET 113



G

1

2

3

4

5

6

7

SCALE 1:2000

SEE SHEET 122

121

SEE SHEET 121

1

2

3

4

5

6

7

A

B

C

D

E

A

B

C

D

E

SEE SHEET 114

LANDFIL

ECO SYSTEM



SCALE 1:2000

SEE SHEET 123

JANUARY 2019

UC DAVIS CAMPUS MAP BOOK

SEE SHEET 122

1

2

3

4

5

6

7

A

B

C

D

E

A

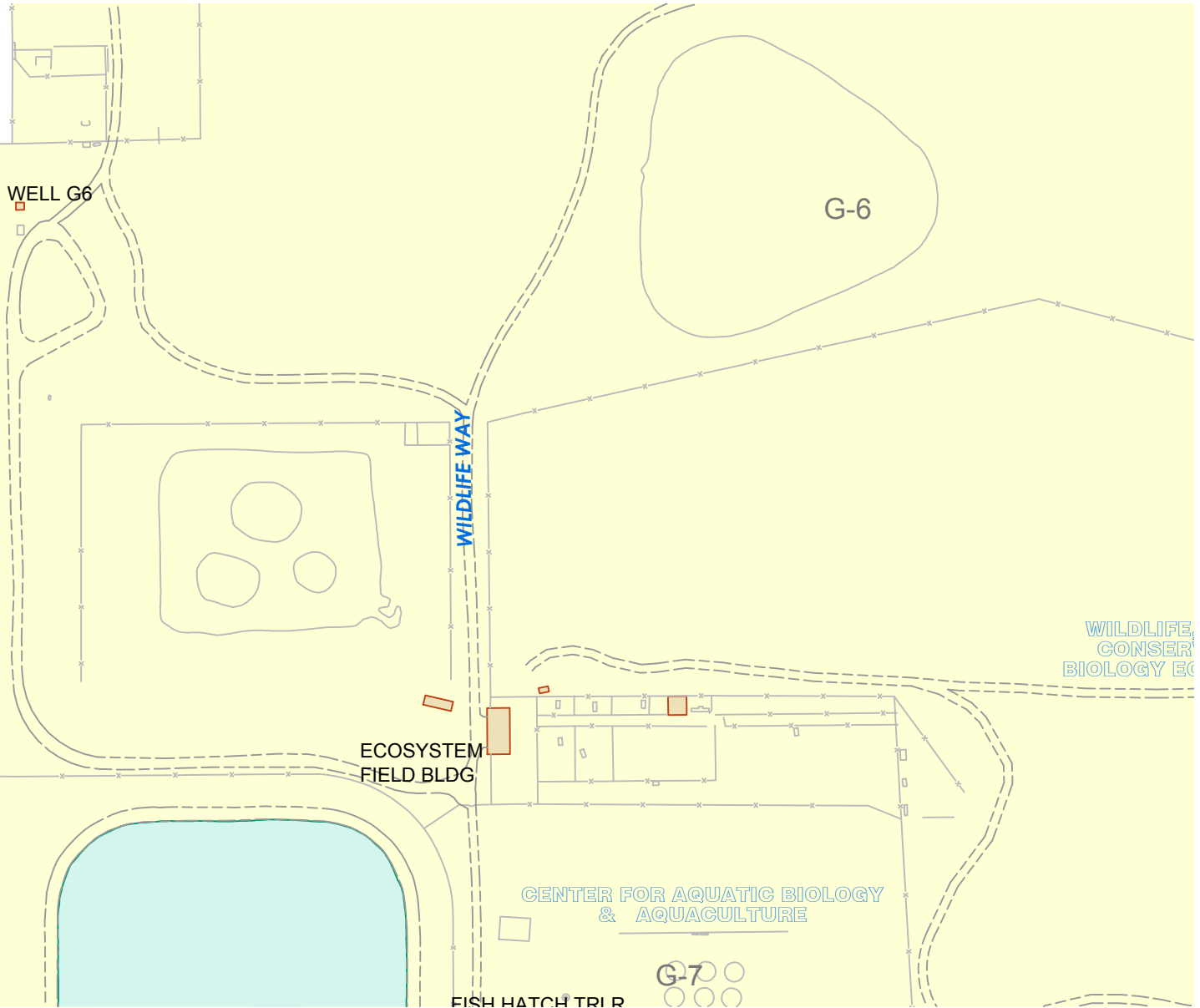
B

C

D

E

SEE SHEET 115



1

2

3

4

5

6

7

SCALE 1:2000

SEE SHEET 124

123



SEE SHEET 123

JANUARY 2019

UC DAVIS CAMPUS MAP BOOK

1

2

3

4

5

6

7

A

B

C

D

E

A

B

C

D

E

FISH HATCH TRLR

AN SCI HATCH



WILDLIFE WAY

LEVEE ROAD

YOLO COUNTY

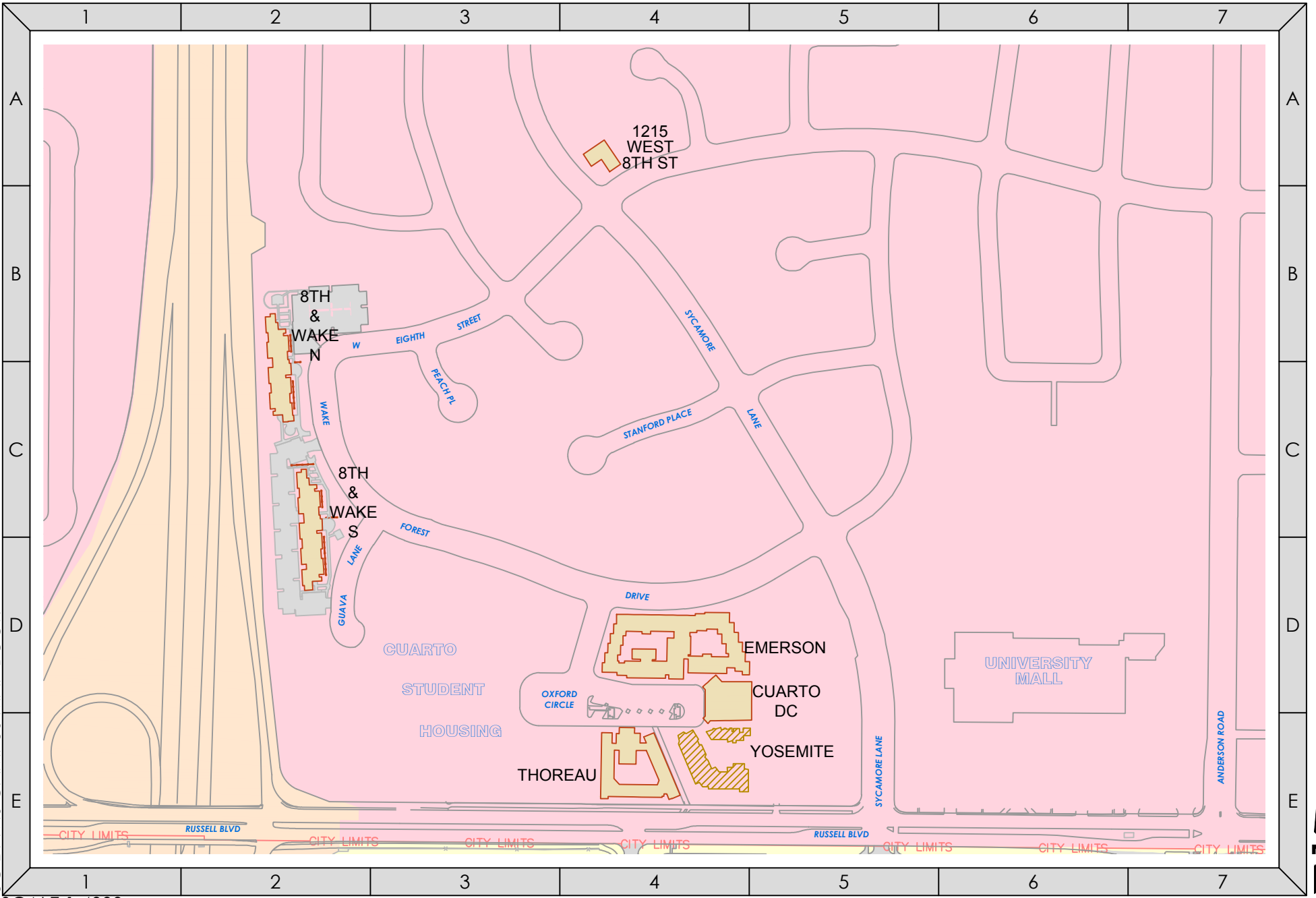
SOLANO COUNTY

SOUTH FORK PUTAH CREEK

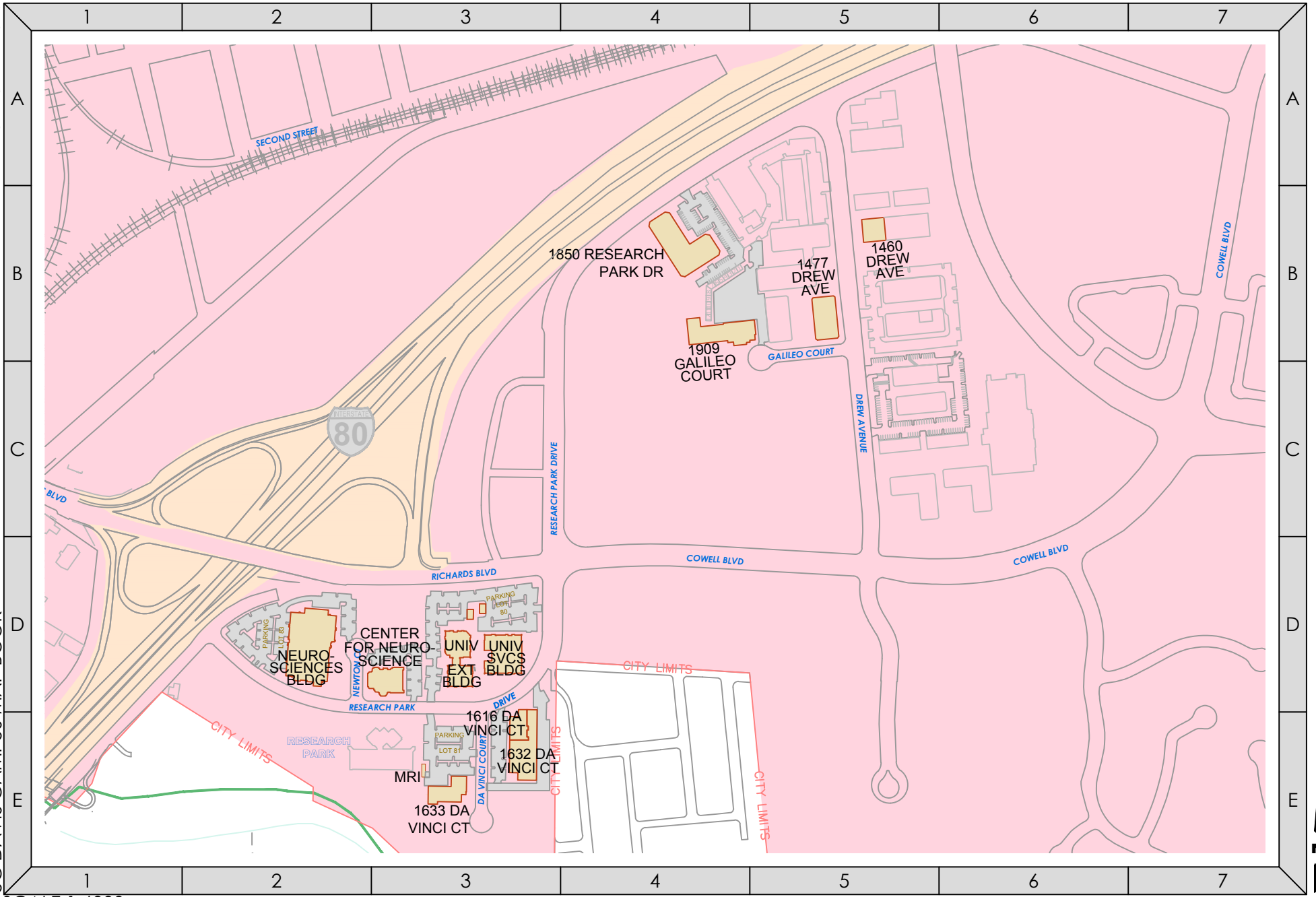
SEE SHEET 116



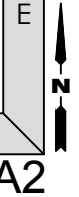
SCALE 1:2000

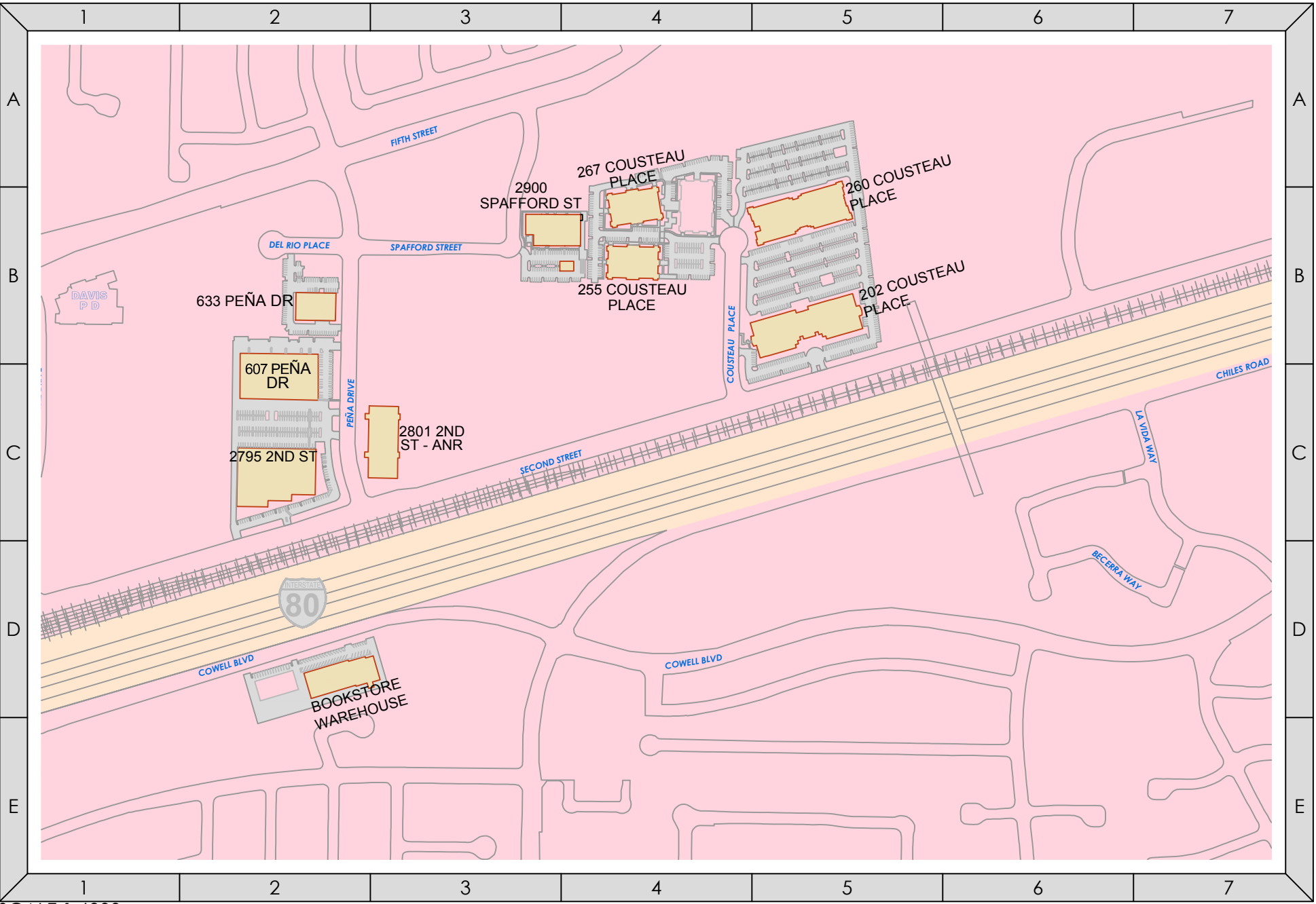


SCALE 1:4000



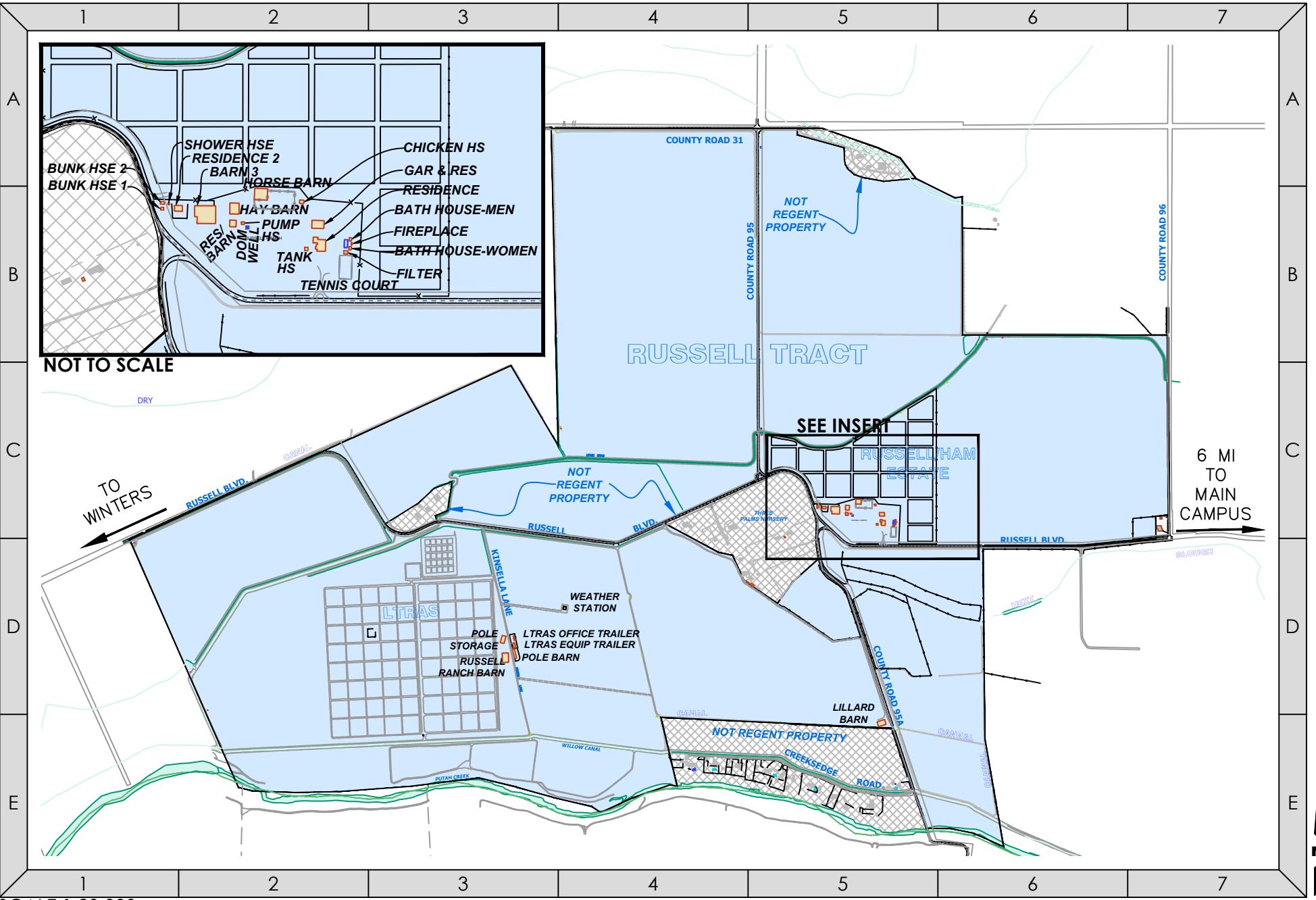
SCALE 1:6000





SCALE 1:6000

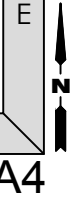




NOT TO SCALE

6 MI TO MAIN CAMPUS

SCALE 1:20,000



UC DAVIS CAMPUS MAP BOOK INDEX

NAME	ZONE	CAAN	POLICE 911 ADDRESS	SHEET-GRID
1050 EXTENSION CENTER DRIVE TRAILER	G065	4568	1050 Extension Center Drive	23 - B3-C3
A STREET IM FIELD	B090	3622	355 A Street	4 - E3; 5 - A3-B3
ABES STREAM MODEL	N071	4809	2701 Garrod Drive	81 - C4
ACADEMIC SURGE BUILDING	E159	4632	455 Crocker Lane	14 - B3-4
ACTIVITIES & RECREATION CENTER (ARC)	D092	4799	760 Orchard Road	22 - B1-2, C1-2, D1-2
ACTIVITIES & RECREATION PAVILION	D069	4444	750 Orchard Road	22 - D1-2, E1-2; 23 - A1-2
ADVANCED MATERIAL RESEARCH LAB	E180	4853	665 Putah Creek Lodge Drive	26 - B3
AG WATER BOOSTER PUMP STATION L1	L053	5078	2163 Windy Lane	58 - C1; 69 - C7
AGGIE FIELD	G	7804	854 La Rue Road	35 - D5-E5
AGGIE STADIUM BLEACHERS EAST	G	-	852 La Rue Road	35 - D5-E5
AGGIE STADIUM BLEACHERS WEST	G	-	856 La Rue Road	35 - D5-E5
AGGIE STADIUM EAST CONCOURSE	G137	4846	850 La Rue Road	35 - D5-E5
AGGIE STADIUM NORTH CONCOURSE	G139	4848	864 La Rue Road	35 - C4-5
AGGIE STADIUM WEST CONCOURSE	G138	4847	858 La Rue Road	35 - D3-E3
AGGIE SURPLUS & CUSTODIAL	E048	3767	650 La Rue Road	25 - D4
AGRICULTURE FIELD STATION	F148	4417	301 Orchard Park Drive	33 - C2-D2
AGRICULTURE PRACTICES LAB	L011	3309	2135 Garrod Drive	59 - C1
AGRICULTURE PRACTICES SHED	L010	3761	2125 Garrod Drive	59 - C2
AGRICULTURE SERVICE OFFICE	L013	3234	2155 Garrod Drive	59 - D1; 70 - D7
AGRICULTURE SERVICE SCALE	P005	3552	3050 Bee Biology Drive	87 - E4
AGRICULTURE SERVICE SHED 1	L014	3794	2235 Garrod Drive	70 - D6-E6
AGRICULTURE SERVICE SHED 2	L015	3795	2205 Garrod Drive	70 - D6-E6
AGRICULTURE SERVICE SHED 3	L016	3796	2245 Garrod Drive	70 - D6
AGRICULTURE SERVICE SHED E (HIGH VOLTAGE ELECTRIC SHOP)	L012	3308	2145 Garrod Drive	59 - D1; 70 - D7
AGRICULTURE SERVICE SHOP	L017	3797	2215 Garrod Drive	70 - D6
AGRICULTURE SERVICE STORAGE	L030	4592	2285 Garrod Drive	70 - D5
AGRONOMY DRY SHED	N022	4154	2430 Hutchison Drive	68 - B2
AGRONOMY EQUIPMENT	N012	4166	2490 Hutchison Drive	67 - E2
AGRONOMY EQUIPMENT SHED 2	N070	4781	2504 Hutchison Drive	68 - A1-2, B1-2
AGRONOMY FIELD BUILDING	N001	3764	2450 Hutchison Drive	67 - E2
AGRONOMY FIELD LAB (FOUNDATION SEED WAREHOUSE)	N024	4192	2400 Hutchison Drive	67 - E3
AGRONOMY INSTRUCTION	N005	3780	2476 Hutchison Drive	68 - B2
AGRONOMY SEED FACILITY	N023	4193	2460 Hutchison Drive	67 - E2; 68 - A2
ALDER HALL - SEGUNGO STUDENT HOUSING BLDG 1	D093	4801	1081 La Rue Road	21 - C3
ALPHA PHI OMEGA CAMPGROUND	N	-	2974 Levee Road	92 - A4-5, B4-5
ANIMAL BLDG A (ZOOLOGY)	D058	4241	468 Storer Mall	12 - C3
ANIMAL BLDG B (ZOOLOGY)	D059	4241	456 Storer Mall	12 - C2-3
ANIMAL HUSBANDRY BEEF BARN	M003	3223A	1680 Brooks Road	48 - D2
ANIMAL HUSBANDRY BEEF SCALE	M002	3223B	1720 Brooks Road	48 - D1; 59 - D7
ANIMAL HUSBANDRY FEED LAB	P016	3535	3020 Straloch Road	88 - C4
ANIMAL HUSBANDRY FEED LOT	P020	3832	3040 Straloch Road	88 - D3-4-5
ANIMAL HUSBANDRY FEED MILL	P017	3800	2950 Straloch Road	88 - B4-C4
ANIMAL HUSBANDRY FEED SCALE	P020	3832A	3030 Straloch Road	88 - C4
ANIMAL HUSBANDRY FEED SHED	M004	4081	1700 Brooks Road	48 - C1-D1; 59 - C7-D7
ANIMAL HUSBANDRY FM GRIND	P035	3799	3000 Straloch Road	88 - B4
ANIMAL HUSBANDRY FM HAY	P014	4385	3010 Straloch Road	88 - B3-4,C3-4
ANIMAL HUSBANDRY HAY	P015	3534	3060 Straloch Road	88 - C3
ANIMAL HUSBANDRY HOPKINS BARN (STRALOCH BARN)	P019	3538	2950 Straloch Road	88 - C5
ANIMAL HUSBANDRY HOPKINS SCALE	P018	3833	2960 Straloch Road	88 - C5
ANIMAL HUSBANDRY HORSE BARN	E039	3310	560 Putah Creek Lodge Drive	14 - E1; 25 - E7
ANIMAL HUSBANDRY HORSE SHED	E038	3711	570 Putah Creek Lodge Drive	14 - E2
ANIMAL HUSBANDRY MATERNITY	M001	4080	1650 Brooks Road	48 - E3
ANIMAL HUSBANDRY SHEEP	M013	3975	2250 Brooks Road	71 - B5-6, C5-6

UC DAVIS CAMPUS MAP BOOK INDEX

NAME	ZONE	CAAN	POLICE 911 ADDRESS	SHEET-GRID
ANIMAL HUSBANDRY SHEEP SHED	M005	3444	2150 Brooks Road	60 - B1; 71 - B7
ANIMAL HUSBANDRY SHEEP SHELTER	M006	3444	2170 Brooks Road	71 - B7
ANIMAL HUSBANDRY SHOP	P013	3533	400 Hopkins Road	88 - B3
ANIMAL PHYSIOLOGY CHRONIC ACCELERATION RESEARCH UNIT (APCARU)	N006	3830	2720 Hutchison Drive	77 - D4-E4
ANIMAL PHYSIOLOGY CHRONIC ACCELERATION RESEARCH ANIM BLD	N007	3969	2730 Hutchison Drive	77 - E4
ANIMAL SCIENCE TEACHING FACILITY 1 (ASTF 1)	G019	3757	197 Dairy Road	24 - C1; 35 - C7
ANIMAL SCIENCE TEACHING FACILITY 2 (ASTF 2)	G018	3758	191 Dairy Road	24 - C1; 35 - C7
ANN E. PITZER CENTER	C131	5017	144 Hutchison Drive	6 - D4
ANNUAL FUND TRAILER	E151	4578	350 Bioletti Way	14 - A2
ANTENNA FACILITY (IT EQUIPMENT SHELTER SUREWEST COMMUNICATIONS ANTEI	L038	4733	2105 Garrod Drive	59 - C2
ANTIQUE FARM EQUIPMENT (HANGAR)	P023	3553	3000 Airport Road	88 - E4; 89 - A3-B3
ANTIQUE MECHANICS TRAILER	P043	4629	3010 Airport Road	89 - B3-4
AQUACULTURE FACILITY HATCHERY - WILDLIFE & FISHERIES	S019	4386	840 Wildlife Way	124 - A4-5
AQUACULTURE FACILITY SHELTER 1	N053	4482	2655 Garrod Drive	81 - C5
AQUACULTURE FACILITY SHELTER 2	N048	4501	2665 Garrod Drive	81 - C5
AQUACULTURE FACILITY SHELTER 3	N049	4502	2685 Garrod Drive	81 - C5
AQUACULTURE FACILITY SHELTER 4	N050	4503	2675 Garrod Drive	81 - C4
AQUACULTURE FACILITY SHELTER 5	N062	4627	2705 Garrod Drive	81 - C4-5
AQUACULTURE FISH HATCHERY TRAILER	S025	4478	830 Wildlife Way	124 - A4
AQUACULTURE RP WELL	N065	3671	2725 Garrod Drive	81 - C4
AQUATIC BIOLOGY & ENVIRONMENTAL SCIENCES	N015	3813	2625 Garrod Drive	81 - C6
AQUATIC TOXICOLOGY LABORATORY MODULAR OFFICE	N075	4870	2689 Garrod Drive	81 - C5
AQUATIC WEED COMPUTER LAB	N056	4532	2725 Levee Road	83 - B3
AQUATIC WEED GREENHOUSE 1	N020	4157	2735 Levee Road	83 - B3
AQUATIC WEED GREENHOUSE 2	N054	4506	2715 Levee Road	83 - A4
AQUATIC WEED HEADHOUSE	N021	4248	2705 Levee Road	83 - B4
AQUATIC WEED LAB	N059	4630	2745 Levee Road	83 - B3
AQUATIC WEED LABORATORY ANNEX	N074	4868	2703 Levee Road	83 - B4
AQUATIC WEED MODULAR	N079	4918	2785 Levee Road	83 - B3
AQUATIC WEED POND EAST	M	-	2661 Levee Road	83 - B5
AQUATIC WEED POND WEST	N	-	2691 Levee Road	83 - B4
ARBORETUM BOAT HOUSE	G046	4311	702 Putah Creek Lodge Drive	27 - B2
ARBORETUM LATH HOUSE	E150	4562	462 La Rue Road	14 - D3
ARBORETUM RESTROOM & STORAGE SHED	G132	4823	1070 Garrod Drive	38 - B4
ARBORETUM STORAGE	E163	4597	488 La Rue Road	14 - D2
ARBORETUM TEACHING NURSERY	G143	7811	1046 Garrod Drive	37 - E5-6; 38 - A5-6
ARS CONEX 2001	H	4788	1018 Old Davis Road	29 - C5
ARS DL-2 (FLD SHLTR 4)	H200	4102	1181 Equine Lane	19 - C3
ARS DL-3 (FLD SHLTR 3)	H201	4101	1187 Equine Lane	19 - C3
ARS DL-4 (FLD SHLTR 2)	H202	4100	1193 Equine Lane	19 - C2
ARS DL-5 (FLD SHLTR 1)	H203	4099	1199 Equine Lane	19 - C2
ARS DL-10 (FLD SHLTR 5)	H204	4151	1205 Equine Lane	19 - C2
ARS DL 11 SHADE	-	3633	489 Feline Road	19 - D2
ARS DL 12 SHADE	-	3633	468 Feline Road	19 - D3
ARS DL 13 SHADE	-	3633	444 Feline Road	19 - D3
ARS DL 14 SHADE	-	3633	460 Feline Road	19 - D3
ARS DL 15 SHADE	-	3633	478 Feline Road	19 - D3
ARS E (VET DOG QUARANTINE)	H012	3490A	900 Old Davis Road	28 - D6
ARS G-1 (VET LG AN G)	H015	3837	920 Old Davis Road	28 - D6
ARS H-1 (VET META RES)	H014	3838	904 Old Davis Road	28 - D5
ARS HEADQUARTERS (VET HQ)	H011	3831	880 Old Davis Road	28 - C5
ARS J-1 (ISOLATION)	H001	3840	800 Old Davis Road	27 - E5-6; 28 - A5-6
ARS J-2 (LARGE ANIMAL Q3)	H027	4325	806 Old Davis Road	28 - A6

UC DAVIS CAMPUS MAP BOOK INDEX

NAME	ZONE	CAAN	POLICE 911 ADDRESS	SHEET-GRID
ARS J-3 (LARGE ANIMAL Q4)	H026	4326	812 Old Davis Road	28 - A6
ARS J-4	H044	4434	824 Old Davis Road	28 - A6
ARS J-5	H045	4435	820 Old Davis Road	28 - A6
ARS J-6	H046	4436	816 Old Davis Road	27 - E6; 28 - A6
ARS J-7 (KENNEL 4)	H297	4485	836 Old Davis Road	28 - A7
ARS J-8 (KENNEL 5)	H298	4486	832 Old Davis Road	28 - A7
ARS K-1	H007	3704	874 Old Davis Road	28 - C6
ARS K-2 (CAGEWASH)	H047	4432	888 Old Davis Road	28 - C6
ARS K-3 (VET HAY 1)	H016	3816	924 Old Davis Road	28 - D6
ARS L-1	H006	3476	846 Old Davis Road	28 - B5
ARS M-1	H028	4327	852 Old Davis Road	28 - B6
ARS M-2	H029	4328	858 Old Davis Road	28 - B6
ARS M-3 (TARGETED GENOMICS LAB)	H030	4329	864 Old Davis Road	28 - B6-C6
ARS M-4 (VET VES EX B)	H010	3488	884 Old Davis Road	28 - C6
ARS N-1	H036	4335	928 Old Davis Road	28 - D7
ARS N-2 (DOG HOUSE)	H039	4336	932 Old Davis Road	17 - D1; 28 - D7
ARS N-3	H037	4337	936 Old Davis Road	17 - D1
ARS N-4	H038	4338	940 Old Davis Road	17 - D1; 28 - D7
ARS P (CAT HOUSE)	H040	4339	990 Old Davis Road	28 - E7
ARS Q-1	H017	3836	956 Old Davis Road	28 - E5-6
ARS R-1	H041	4340	1000 Old Davis Road	29 - B5
ARS R-2	H042	4341	1018 Old Davis Road	29 - C5
ARS R-3	H314	3301	1012 Old Davis Road	29 - B6
ARS R-4	H315	3300	1006 Old Davis Road	29 - B6
ARS S-1	H284	4342	1110 Equine Lane	19 - A5
ARS S-2	H282	4343	1100 Equine Lane	18 - E5; 19 - A5
ARS S-3	H287	4344	1120 Equine Lane	19 - A6
ARS S-4	H283	4345	1170 Equine Lane	19 - B5
ARS S-5	H285	4346	1160 Equine Lane	19 - B5
ARS S-6	H286	4347	1150 Equine Lane	19 - B4
ARS STORAGE (CALIF RAPTOR CENTER STOR)	H241	3739	1352 Equine Lane	20 - C4
ARS T-1	H281	4348	1200 Equine Lane	19 - C4
ARS T-2	H280	4349	1204 Equine Lane	19 - C4
ARS T-3	H279	4350	1208 Equine Lane	19 - C4
ARS T-4	H278	4351	1212 Equine Lane	19 - C5
ARS T-5	H277	4352	1216 Equine Lane	19 - C5
ARS T-6	H276	4353	1220 Equine Lane	19 - C6
ARS T-7	H275	4354	1224 Equine Lane	19 - C6
ARS T-8	H274	4355	1228 Equine Lane	19 - C6
ARS T-9	H269	4356	1260 Equine Lane	19 - D6
ARS T-10	H270	4357	1256 Equine Lane	19 - D6
ARS T-11	H271	4358	1252 Equine Lane	19 - D6
ARS T-12	H272	4359	1248 Equine Lane	19 - D5
ARS T-13	H273	4360	1244 Equine Lane	19 - D5
ARS T1-3	H034	4332	894 Old Davis Road	28 - C7
ARS T-14	H268	4361	1240 Equine Lane	19 - D5
ARS T1-4	H033	4333	892 Old Davis Road	28 - C7
ARS T-15	H267	4362	1236 Equine Lane	19 - D4
ARS T1-5	H035	4334	896 Old Davis Road	28 - C7
ARS T-16	H266	4363	1232 Equine Lane	19 - D4
ARS TP-1	H031	4330	870 Old Davis Road	28 - B7
ARS TP-2	H032	4331	890 Old Davis Road	28 - C7
ARS TRAILER 1531	H310	3296	912 Old Davis Road	28 - D5

UC DAVIS CAMPUS MAP BOOK INDEX

NAME	ZONE	CAAN	POLICE 911 ADDRESS	SHEET-GRID
ARS TRAILER 1532	H309	3295	908 Old Davis Road	28 - D5
ARS TRAILER 1534 (J9)	H307	3293	828 Old Davis Road	27 - E7; 28 - A7
ARS TRAILER 1537 (Q3)	H311	3297B	950 Old Davis Road	28 - E5
ARS TRAILER J11 (JAX TRAILER)	H306	3292	794 Old Davis Road	27 - E6
ARS U-1	H263	4364	1266 Equine Lane	19 - D4
ARS U-2 (COMPARATIVE ONCOLOGY)	H265	3962	1265 Equine Lane	19 - D3
ARS V (AH GOAT)	H260	3801	1300 Equine Lane	20 - B4
ARS W-1	H249	4022	351 Caprine Drive	20 - B5
ARS W-2	H252	4139	333 Caprine Drive	20 - B6
ARS W-3	H253	4020	320 Caprine Drive	20 - B6
ARS W-4	H250	4140	332 Caprine Drive	20 - B6
ARS W-5	H251	4163	350 Caprine Drive	20 - B5
ARS X-1	H236	4372	1349 Equine Lane	20 - C3
ARS X-2	H234	4371	1343 Equine Lane	20 - C3
ARS X-3	H237	4370	1337 Equine Lane	20 - C3
ARS X-4	H232	4369	1331 Equine Lane	20 - B3
ARS X-5	H231	4368	1325 Equine Lane	20 - B3
ARS X-6	H242	3749A	368 Caprine Drive	20 - C5
ARS X-7	H243	3749B	344 Caprine Drive	20 - C5
ARS X-8	H245	4365	362 Caprine Drive	20 - C5
ARS X-9	H244	4367	374 Caprine Drive	20 - C5
ARS X-10	H246	4366	356 Caprine Drive	20 - C5
ARS Z-1 (VET BOV LK 2) (COMPARATIVE ONCOLOGY)	H109	3812	1295 Old Davis Road	31 - A4
ARS Z-2 (VET BOV LK 1) (COMPARATIVE ONCOLOGY)	H111	3804	1305 Old Davis Road	31 - A3
ARS Z-3 (RADXR1) (COMPARATIVE ONCOLOGY)	H113	3702	1313 Old Davis Road	31 - B2
ART	C033	3971	240 Hutchison Drive	6 - E2
ART ANNEX	C034	3400	215 Cushing Way	7 - A2
ART STORAGE	C033	3971	230 Cushing Way	7 - B2
ART STUDIO	C107	4595	221 Cushing Way	7 - B2
ASMUNDSON ANNEX	D030	3999	261 California Avenue	11 - E3
ASMUNDSON HALL	D029	3422	255 California Avenue	11 - E3; 12 - A3
ATIRC (ADVANCED TRANSPORTATION INFRASTRUCTURE RESEARCH CENTER)	Q092	4879	3327 Apiary Drive	97 - C4-5
ATIRC OFFICE TRAILER #1 (ADVANCED TRANSPORTATION INFRASTRUCTURE)	Q093	4887	3301 Apiary Drive	97 - D5
ATRIC TRAILER 2B	Q095	4917	3305 Apiary Drive	97 - D5
AVIAN SCIENCE ENVIRONMENTAL	E160	4615	430 Bioletti Way	14 - B1
AVIAN SCIENCE FIELD	Q052	4480	747 Hopkins Road	99 - A4
BAINER HALL	E009	4004	222 Physical Sciences Mall	13 - C2-3-4-D-3
BAINER WIND TUNNEL (ENGINEERING 2 WIND TUNNEL)	E165	4640	250 Meyer Hall Bikeway	13 - C2
BASEBALL FIELD CONCESSIONS AND RESTROOM	D089	4797	620 Orchard Road	22 - D4
BASEBALL FIELD PRESS BOX	D077	4796	620 Orchard Road	22 - D4
BASEBALL STORAGE	D074	4573	260 North Dairy Road Bikeway	22 - E3
BEE BIOLOGY	P003	4141	2960 Bee Biology Drive	87 - D4-5
BEE HOUSE	Q016	3557	3315 Apiary Drive	97 - E4-5
BEE OBSERVATION	P047	4141	2934 Bee Biology Drive	87 - D6
BIKE BARN (TB 024)	E001	3371	400 Hutchison Drive	12 - E4; 13 - A4
BIXBY - SEGUNDO STUDENT HOUSING	D009	3771	1019 La Rue Road	21 - E4
BOWLEY CENTER HEADHOUSE	G084	4758	1212 Extension Center Drive	35 - B2-B3
BOWLEY COLD FRAME 1	G	-	1246 Extension Center Drive	35 - A2
BOWLEY COLD FRAME 2	G	-	1248 Extension Center Drive	35 - A2
BOWLEY CORE HEADHOUSE	G121	4775	1260 Extension Center Drive	35 - B2
BOWLEY PLANT SCIENCE TEACHING CENTER	G083	4729	1200 Extension Center Drive	35 - A3
BRIGGS HALL	D061	4273	550 Storer Mall	23 - B6-C5-6
BROOKS AVIARY	H	-	Caprine Drive	20 - C6

UC DAVIS CAMPUS MAP BOOK INDEX

NAME	ZONE	CAAN	POLICE 911 ADDRESS	SHEET-GRID
BUCKEYE COTTAGE (TB 037)	L018	3973	2375 Garrod Drive	70 - D4
BUEHLER ALUMNI & VISITORS CENTER	C108	4636	530 Alumni Lane	8 - B2-3
BULK MAIL STORAGE	L029	4580	2145 Garrod Drive	59 - D1; 70 - D7
BUS SHELTER - HUTCHISON DRIVE	G	-	1019 Hutchison Drive	34 - E5
BUS SHELTER - REC HALL	D	4680	971 La Rue Road	33 -D7
BUS SHELTER 1 - SILO TERMINAL	E	-	457 Hutchison Drive	12 - D3
BUS SHELTER 2 - SILO TERMINAL	E	-	459 Hutchison Drive	12 - D3
BUS SHELTER 3 - SILO TERMINAL	E	-	461 Hutchison Drive	12 - E3
BUS SHELTER 4 - SILO TERMINAL	E	-	463 Hutchison Drive	12 - E2
BUS WASH	G072	4619	806 Garrod Drive	26 - B2
CALF BARN (COMPARATIVE ONCOLOGY)	H206	4077	537 Feline Road	19 - C1; 30 - C7
CALIFORNIA HALL	D107	5040	205 California Avenue	12 - A3
CALIFORNIA RAPTOR CENTER J RUNS	H	-	364 Caprine Drive	20 - C5
CALIFORNIA RAPTOR MUSEUM	H238	4171	1346 Equine Lane	20 - C4
CALIFORNIA RAPTOR TRAILER	H316	3297A	1340 Equine Lane	20 - C4
CALIFORNIA RAPTOR TRAILER (ARS TRAILER)	H051	4553	338 Caprine Drive	20 - C5
CAMPBELL HALL - TERCERO COMPLEX STUDENT HOUSING	E183	4906	434 Dairy Road	25 - B3-4
CAMPO - REGAN HALL COMPLEX STUDENT HOUSING	D012	3909	605 Regan Hall Bikeway	21 - E5; 22 - A5
CAMPUS DATA CENTER	E121	4471	520 Bainer Hall Drive	13 - E1-2
CAMPUS REC & UNIONS MODULAR BUILDING	G157	4928	1562 Equestrian Lane	49 - E5; 50 - A5
CARGO COFFEE KIOSK 2	C	5080	405 Mrak Hall Drive	13 - E6
CARGO EAST - WASTE WATER TREATMENT PLANT	H	3700	Trotter Way	29 - E6
CARGO NORTH - WASTE WATER TREATMENT PLANT	H	3700	Trotter Way	18 - B3
CARGO SOUTH - WASTE WATER TREATMENT PLANT	H	3700	Trotter Way	18 - B3
CAT SHELTER (COMPARATIVE ONCOLOGY)	H220	4216	555 Feline Road	30 - C6
CATTLE PEN ENCLOSURE 5	P051	4999	2956 Straloch Road	88 - C5
CATTLE PEN ENCLOSURE 6	P051	5000	2956 Straloch Road	88 - D5
CATTLE PEN ENCLOSURE 7	P051	5001	2956 Straloch Road	88 - D5
CATTLE PEN ENCLOSURE 8	P051	5002	2956 Straloch Road	88 - D5
CENTER FOR COMPANION ANIMAL HEALTH	G127	4805	1115 Vet Med Circle	37 - D4-E4
CENTER FOR COMPARATIVE MEDICINE	S036	4684	4115 Primate Drive	111 - D4-E4-5
CENTER FOR ENGINEERING PLANTS RESISTANCE	N064	4673	2596 Hutchison Drive	68 - B1; 78 - B6-7
CENTER FOR EQUESTRIAN HEALTH	H318	4677	1130 Equine Lane	19 - A4-B4
CENTER FOR EQUINE HEALTH TRAILER	H303	4599	1140 Equine Lane	19 - B4
CENTER FOR HEALTH AND ENVIRONMENT ANIMAL HOUSE 1 (IETH/LEHR)	H219	3750	1280 Old Davis Road	30 - E5-6; 31 - A5-6
CENTER FOR HEALTH AND ENVIRONMENT ANIMAL HOUSE 2 (IETH/LEHR)	H218	3846	1292 Old Davis Road	31 - A5-6
CENTER FOR HEALTH AND ENVIRONMENT CAGE WASH (IETH/LEHR)	H291	4378	1318 Old Davis Road	31 - B5-6
CENTER FOR HEALTH AND ENVIRONMENT CELLULAR BIOLOGY LAB (IETH/LEHR)	H294	4452	1274 Old Davis Road	30 - E6
CENTER FOR HEALTH AND ENVIRONMENT CLINICAL MEDICINE (IETH/LEHR)	H215	4085	1306 Old Davis Road	31 - B5
CENTER FOR HEALTH AND ENVIRONMENT FEEDMIX (IETH/LEHR)	H216	4084	1312 Old Davis Road	31 - B5
CENTER FOR HEALTH AND ENVIRONMENT GERIATRICS 1 (IETH/LEHR)	H292	4450	526 Feline Road	20 - A1; 31 - A7
CENTER FOR HEALTH AND ENVIRONMENT GERIATRICS 2 (IETH/LEHR)	H293	4451	520 Feline Road	20 - A1; 31 - A7
CENTER FOR HEALTH AND ENVIRONMENT INSECTARY	H317	4642	1318 Old Davis Road	31 - B5-6
CENTER FOR HEALTH AND ENVIRONMENT OFFICE AND LAB (IETH/LEHR)	H213	3792	1250 Old Davis Road	30 - D5-E5-6
CENTER FOR HEALTH AND ENVIRONMENT PATHOLOGY CLINIC (IETH/LEHR)	H217	3791	1300 Old Davis Road	31 - A5
CENTER FOR HEALTH AND ENVIRONMENT RECEIVING (IETH/LEHR)	H289	4315	1262 Old Davis Road	30 - D6
CENTER FOR HEALTH AND ENVIRONMENT SHOP (IETH/LEHR)	H212	3789	1256 Old Davis Road	30 - E6
CENTER FOR HEALTH AND ENVIRONMENT SILVER TRAILER (IETH/LEHR)	H322	5046	1244 Old Davis Road	30 - D6
CENTER FOR HEALTH AND ENVIRONMENT SMALL ANIMAL (IETH/LEHR)	H296	4479	532 Feline Road	19 - D1; 30 - D7-E7
CENTER FOR HEALTH AND ENVIRONMENT STORAGE (IETH/LEHR)	H300	4521	1268 Old Davis Road	30 - E7
CENTER FOR HEALTH AND ENVIRONMENT TOXIC POLLUTANT LAB (IETH/LEHR)	H299	4477	512 Feline Road	19 - E1-2
CENTRAL CAGE WASH FACILITY	G155	5051	304 West Health Sciences Drive	47 - A6-7
CENTRAL GARAGE (FLEET SERVICES)	G037	3260	740 La Rue Road	25 - D2-E2

UC DAVIS CAMPUS MAP BOOK INDEX

NAME	ZONE	CAAN	POLICE 911 ADDRESS	SHEET-GRID
CENTRAL GARAGE AUTO SHELTER 1 (FLEET SERVICES)	G038	4281	720 La Rue Road	25 - C2-3-D2-3
CENTRAL GARAGE AUTO SHELTER 2 (FLEET SERVICES)	G039	4282	700 La Rue Road	25 - D3-E3
CENTRAL GARAGE CHARTER BUS STORAGE (FLEET SERVICES)	G	-	712 La Rue Road	
CENTRAL GARAGE OFFICE (FLEET SERVICES)	G070	4639	760 La Rue Road	25 - D2
CENTRAL HEATING AND COOLING PLANT	E067	4049	675 Tercero Hall Drive	24 - B3-C3
CHCP B	E067	4049	675 Tercero Hall Drive	24 - B3
CHCP C	E067	4049	675 Tercero Hall Drive	24 - B3-4-C3
CHCP COOLING TOWER 3	E	-	675 Tercero Hall Drive	24 - B3
CHCP COOLING TOWER 4	E	-	675 Tercero Hall Drive	24 - B3
CHCP COOLING TOWER 5	E	-	675 Tercero Hall Drive	24 - B3
CHCP COOLING TOWER D	E	4678	675 Tercero Hall Drive	24 - B3
CHEMISTRY	C098	3961	141 Physical Sciences Mall	12 - E5; 13 - A5-B5-6
CHEMISTRY ANNEX	C099	3961B	221 Physical Sciences Mall	13 - B6-C6
CHILLER PLANT COOLING TOWER EAST	E	-	585 Putah Creek Lodge Drive	25 - E4
CHILLER PLANT COOLING TOWER WEST	E	-	585 Putah Creek Lodge Drive	25 - E4
CHILLED WTR EQ BLD	E167	4678	675 Tercero Hall Drive	24 - B3
CHLORINATION/DECHLORINATION	E156	4589	617 Putah Creek Lodge Drive	26 - B5
CHRONIC ACCELERATION RESEARCH UNIT MOD OFFICE	N063	4613	2710 Hutchison Drive	77 - E4
CLARIFIER 1 - WASTE WATER TREATMENT PLANT	H	3700	Trotter Way	19 - A1
CLARIFIER 2 - WASTE WATER TREATMENT PLANT	H	3700	Trotter Way	19 - A1
CLARIFIER 3 - WASTE WATER TREATMENT PLANT	H	3700	Trotter Way	19 - A2
CNG FACILITY	G119	3617	816 Garrod Drive	26 - C1
CNPRC HEATING & COOLING PLANT	S060	5073	4136 Primate Drive	112 - A4
COFFEE AT CALIFORNIA	D108	5040A	185 California Avenue	12 - A3
COBALT	Q009	3802	3125 Straloch Road	88 - B2
COBALT 60	H229	4249	500 Feline Road	20 - B2
COBALT 60 ANNEX	H290	4316	506 Feline Road	20 - A2
COLE A	E069	4219	510 Putah Creek Lodge Drive	25 - D5-6
COLE B	E070	4220	600 Putah Creek Lodge Drive	26 - A5-6
COLE B BEDDING	E162	4641	580 Putah Creek Lodge Drive	26 - A6
COLE C	E071	4221	534 Putah Creek Lodge Drive	14 - D1; 25 - D7
COLE D	E046	3226	550 Putah Creek Lodge Drive	25 - E5-6
COLE E	E042	3240	528 Putah Creek Lodge Drive	25 - E6
COLE F	E043	3239	522 Putah Creek Lodge Drive	25 - D6
COLE G	E041	3218	516 Putah Creek Lodge Drive	25 - D6
COLE HORSE ARENA	E040	-	540 Putah Creek Lodge Drive	14 - D1-2
COLLEGE OF ENGINEERING CONTAINER 2	H330	5075	782 Old Davis Road	16 - D4
COLLEGE OF ENGINEERING EQUIPMENT CONTAINER 1	H329	5074	784 Old Davis Road	16 - D4
COLLEGE OF ENGINEERING OFFICE TRAILER	H331	5076	786 Old Davis Road	16 - E4
THE COLLEGES AT LA RUE				
COLLEGES AT LA RUE 134	F225	Z0302	134 Orchard Park Drive	34 - B4
COLLEGES AT LA RUE 138	F208	Z0293	138 Orchard Park Drive	34 - B6
COLLEGES AT LA RUE 140	F213	Z0296	140 Orchard Park Drive	34 - B5
COLLEGES AT LA RUE 142	F219	Z0295	142 Orchard Park Drive	34 - B4-5
COLLEGES AT LA RUE 144	F226	Z0304	144 Orchard Park Drive	34 - B4
COLLEGES AT LA RUE 146	F230	Z0306	146 Orchard Park Drive	34 - B3-4
COLLEGES AT LA RUE 148	F232	Z0305	148 Orchard Park Drive	34 - B3
COLLEGES AT LA RUE 152	F209	Z0298	152 Orchard Park Drive	34 - B6
COLLEGES AT LA RUE 154	F220	Z0294	154 Orchard Park Drive	34 - B4
COLLEGES AT LA RUE 156	F223	Z0309	156 Orchard Park Drive	34 - B4
COLLEGES AT LA RUE 158	F227	Z0307	158 Orchard Park Drive	34 - B4
COLLEGES AT LA RUE 160	F229	Z0303	160 Orchard Park Drive	34 - B4
COLLEGES AT LA RUE 164	F210	Z0284	164 Orchard Park Drive	34 - A6

UC DAVIS CAMPUS MAP BOOK INDEX

NAME	ZONE	CAAN	POLICE 911 ADDRESS	SHEET-GRID
COLLEGES AT LA RUE 166	F214	Z0297	166 Orchard Park Drive	34 - B5-6
COLLEGES AT LA RUE 168	F221	Z0287	168 Orchard Park Drive	34 - A5
COLLEGES AT LA RUE 170	F224	Z0310	170 Orchard Park Drive	34 - A4
COLLEGES AT LA RUE 172	F233	Z0308	172 Orchard Park Drive	34 - A3
COLLEGES AT LA RUE 176	F211	Z0285	176 Orchard Park Drive	34 - A5-6
COLLEGES AT LA RUE 178	F215	Z0292	178 Orchard Park Drive	34 - A5
COLLEGES AT LA RUE 180	F217	Z0289	180 Orchard Park Drive	33 - E5; 34 - A5
COLLEGES AT LA RUE 182	F222	Z0290	182 Orchard Park Drive	33 - E5; 34 - A4
COLLEGES AT LA RUE 184	F228	Z0299	184 Orchard Park Drive	34 - A4
COLLEGES AT LA RUE 186	F231	Z0301	186 Orchard Park Drive	33 - E5; 34 - A3-4
COLLEGES AT LA RUE 188	F234	Z0300	188 Orchard Park Drive	33 - E3; 34 - A3
COLLEGES AT LA RUE 192	F212	Z0286	192 Orchard Park Drive	33 - E6
COLLEGES AT LA RUE 194	F216	Z0291	194 Orchard Park Drive	33 - E5
COLLEGES AT LA RUE 196	F218	Z0288	196 Orchard Park Drive	33 - E5
COLLEGES AT LA RUE STORAGE NORTHEAST	F235	Z1528	Orchard Park Drive	33 - D6
COLLEGES AT LA RUE STORAGE NORTHWEST	F236	Z1529	Orchard Park Drive	33 - D5
CONTAINED RESEARCH	Q085	4784	555 Hopkins Road	88 - D1
CONTROL HOUSE G	H054	5041	750 Old Davis Road	16 - C4
COTTONWOOD COTTAGE (TB 030)	E031	3236	428 La Rue Road	14 - D3-4
COWELL BUILDING	D020	3459	425 California Avenue	10 - D2-E2; 11 - A2
CRUESS ANNEX	D057	4230	494 Regan Hall Circle	11 - C1
CRUESS HALL	D021	3320	375 California Avenue	11 - B1-2-C1-2-3
CUARTO DINING COMMONS	O006	9526	550 Oxford Circle Davis	A1 - D4-E4
CUARTO STUDENT HOUSING				
8TH & WAKE NORTH	O009	4994	1440 Wake Forest Drive	A1 - C1
8TH & WAKE SOUTH	O008	4993	1440 Wake Forest Drive	A1 - C1-D1
EMERSON HALL	O004	9524	565 Oxford Circle Davis	A1 - D4
THOREAU HALL	O007	9527	533 Oxford Circle Davis	32 - A3; A1 - E4
<i>YOSEMITE HALL(2019 CONSTRUCTION)</i>	O010	5069	541 Oxford Circle Davis	32 - A3-4; A1 - E4
CUSTODIAL STORAGE	E154	3767A	630 La Rue Road	25 - D3
DAIRY	G030	3756	201 Dairy Road	24 - C2
DAIRY BARN 2	G027	4079	245 Dairy Road	24 - D2
DAIRY BASKETBALL	G	7804	179 Dairy Road	24 - B1-2
DAIRY CATTLE FEED	G025	3759	225 Dairy Road	24 - C1-D1; 35 - C7-D7
DAIRY CATTLE SHED	G026	3760	265 Dairy Road	24 - D1; 35 - D7
DAIRY FIELD RECREATION COMPLEX RESTROOMS	G147	4989	881 La Rue Road	24 - B1; 35 - B7
DAIRY FIELD RECREATION STORAGE BUILDING	G146	4988	171 Dairy Road	24 - B2
DAIRY ROAD IM FIELD	G075	3635	135 Dairy Road	23 - E1-2; 24 - A1-B2; 34 - E7; 35 - A7-B7
DAIRY SCALES ANIMAL	G020	3768	207 Dairy Road	24 - C2
<i>DAVIS - OFF CAMPUS FACILITIES</i>				
BOOKSTORE WAREHOUSE	T005	9563	2828 Cowell Blvd. Davis	A3 - D2
CENTER FOR NEUROSCIENCE	T021	9879	1544 Newton Court Davis	A2 - D3
CHANCELLOR'S RESIDENCE	B047	3427	16 College Park Davis	10 - A7
CUARTO DINING COMMONS	O006	9526	550 Oxford Circle Davis	A1 - D4-E4
DAVIS 105 E ST (THE LOFTS)	T043	8101	105 E Street Davis	1 - C5-D5
DAVIS 116 A STREET	B065	9543	116 A Street Davis	5 - E5; 6 - A5
DAVIS 1215 WEST 8TH STREET	T061	8191	1215 West 8th Street Davis	A1 - A4
DAVIS 1440 WAKE FOREST DR - 8TH & WAKE NORTH (CUARTO HOUSING)	O009	4994	1440 Wake Forest Drive Davis	A1 - C1
DAVIS 1440 WAKE FOREST DR - 8TH & WAKE SOUTH (CUARTO HOUSING)	O008	4993	1440 Wake Forest Drive Davis	A1 - C1-D1
DAVIS 1460 DREW AVE	T055	8147	1460 Drew Avenue Davis	A2 - B5
DAVIS 1477 DREW AVE	T063	8187	1477 Drew Avenue Davis	A2 - B5
DAVIS 1616 DA VINCI COURT	T040	8097	1616 Da Vinci Court Davis	A2 - E3
DAVIS 1632 DA VINCI COURT	T033	8040	1632 Da Vinci Court Suite A Davis	A2 - E3

UC DAVIS CAMPUS MAP BOOK INDEX

NAME	ZONE	CAAN	POLICE 911 ADDRESS	SHEET-GRID
DAVIS 1633 DA VINCI COURT	T023	9906	1633 Da Vinci Court Davis	A2 - E3
DAVIS 1850 RESEARCH PARK DRIVE	T047	8113	1850 Research Park Drive Davis	A3 - D1
DAVIS 1909 GALILEO COURT	T065	8198	1909 Galileo Court Davis	A2 - B4
DAVIS 202 COUSTEAU PLACE	T034	8070	202 Cousteau Place Davis	A3 - B5
DAVIS 207 3RD STREET	B069	9852	207 3rd Street Davis	5 - B4
DAVIS 255 COUSTEAU PLACE	T037	8106	255 Cousteau Place Davis	A3 - B5
DAVIS 260 COUSTEAU PLACE	T064	8196	260 Cousteau Place Davis	A3 - B5
DAVIS 267 COUSTEAU PLACE	T038	8083	267 Cousteau Place Davis	A3 - B5
DAVIS 2001 2ND STREET	T	5061	2001 2nd Street Davis	NOT SHOWN IN MAP BOOK
DAVIS 2795 2ND STREET	T045	8062	2795 2nd Street Davis	A3 - B2
DAVIS 2801 2ND STREET - ANR	T066	8211	2801 2nd Street Davis	A3 - C3
DAVIS 2900 SPAFFORD STREET	T067	5044	2900 Spafford Street Davis	A3 - B3
DAVIS 328 D STREET	T044	8112	328 D Street Davis	NOT SHOWN IN MAP BOOK
DAVIS 607 PEÑA DRIVE	T054	8136	607 Peña Drive Suite 500 Davis	A3 - C2
DAVIS 624 & 630 2ND ST (BOOKSTORE)	T060	8185	624 & 630 2nd Street Davis	1 - B6, C6
DAVIS 633 PENA DRIVE	T057	8165	633 Peña Drive Davis	A3 - B2
EMERSON HALL - CUARTO STUDENT HOUSING	O004	9524	565 Oxford Circle Davis	A1 - D4
GUILBERT HOUSE	B062	9530	112 A Street Davis	6 - A5
INTERNATIONAL HOUSE	B092	8057	10 College Park Davis	10 - B6
MRI FACILITY FOR INTEGRATIVE NEUROSCIENCE	T059	4926	1629 Da Vinci Court Davis	A2 - E3
NEUROSCIENCES BUILDING	T022	9912	1515 Newton Court Davis	A2 - D2
PARKING LOT 80	T	-	1441 Research Park Drive Davis	A2 - D3
PARKING LOT 81	T	-	1633 Da Vinci Court Davis	A2 - E3
PARKING LOT 82	T	-	1544 Newton Court Davis	A2 - D3
PARKING LOT 83	T	-	1515 Newton Court Davis	A2 - D2
THOREAU HALL - CUARTO STUDENT HOUSING	O007	9527	533 Oxford Circle Davis	32 - A3; A1 - E4
UNIVERSITY EXTENSION BUILDING	T001	9544	1333 Research Park Drive Davis	A2 - D3
UNIVERSITY SERVICES BUILDING	T002	9556	1441 Research Park Drive Davis	A2 - D3
UNIVERSITY SERVICES BUILDING GARAGE EAST	T003	9553	1441 Research Park Drive Davis	A2 - D3
UNIVERSITY SERVICES BUILDING GARAGE WEST	T004	9554	1441 Research Park Drive Davis	A2 - D3
YOSEMITE HALL - CUARTO STUDENT HOUSING (SEPTEMBER 2019)	O010	5069	541 Oxford Circle Davis	32 - A3-4; A1 - E4
DOBBINS BASEBALL STADIUM (COMMUNITY STADIUM)	D081	3627	650 Orchard Road	22 - E3-4; 23 - A3-4-B3-4
DOMES - AKA BAGGINS END INNOVATIVE HOUSING				
DOME 02	F134	4403	319 Orchard Park Drive	33 - C2
DOME 03	F135	4404	325 Orchard Park Drive	33 - B2
DOME 04	F136	4405	331 Orchard Park Drive	33 - B2
DOME 05	F137	4406	337 Orchard Park Drive	33 - B2
DOME 06	F138	4407	343 Orchard Park Drive	33 - B2
DOME 07	F139	4408	397 Orchard Park Drive	33 - B2
DOME 08	F140	4409	391 Orchard Park Drive	33 - B2
DOME 09	F141	4410	385 Orchard Park Drive	33 - B2
DOME 10	F142	4411	379 Orchard Park Drive	33 - B2
DOME 11	F143	4412	367 Orchard Park Drive	33 - B2
DOME 12	F144	4413	361 Orchard Park Drive	33 - B2
DOME 13	F145	4414	355 Orchard Park Drive	33 - B2
DOME 14	F146	4415	349 Orchard Park Drive	33 - B1
DOME 15	F147	4416	373 Orchard Park Drive	33 - B1
DOMES COMMUNITY YURT	F243	4875	329 Orchard Park Drive	33 - C2
DOMESTIC UNDERGROUND RESERVOIR 1 PUMPHOUSE	C	3818	380 Arboretum Drive	14 - D5-6
DOMESTIC WATER TANK 1	P048	7702	640 Hopkins Road	89 - D3-4
DOMESTIC WATER TANK 2	R	7707	26952 County Road 98	104 - B-2
DOMESTIC WATER TOWER 1	C070	4322	432 Crocker Lane	14 - B6
DOMESTIC WELL 2	C058	4186	274 Arboretum Drive	8 - B2

UC DAVIS CAMPUS MAP BOOK INDEX

NAME	ZONE	CAAN	POLICE 911 ADDRESS	SHEET-GRID
DOMESTIC WELL 3	E055	4312	634 Putah Creek Lodge Drive	26 - C5
DOMESTIC WELL 4	H	3692	594 Trotter Way	30 - C5
DOMESTIC WELL 4A PUMP HOUSE	H327	4987	579 Trotter Way	30 - A6
DOMESTIC WELL 5	C056	3279	390 Arboretum Drive	14 - D5
DOMESTIC WELL 6A	M	5047	2056 Brooks Road	60 - A2
DOMESTIC WELL 7A	R	5048	3951 Levee Road	115 - E7
DRYING BED 1 - WASTE WATER TREATMENT PLANT	H	3700	Trotter Way	18 - E2
DRYING BED 2 - WASTE WATER TREATMENT PLANT	H	3700	Trotter Way	18 - D2-E2
DRYING BED 3 - WASTE WATER TREATMENT PLANT	H	3700	Trotter Way	18 - C2
DUTTON HALL (EAST HALL)	B074	4708	170 East Quad	5 - E3; 6 - A3
EARTH AND PHYSICAL SCIENCES	C121	4869	462 Crocker Lane	14 - B5-C5
EARTH AND PHYSICAL SCIENCES BLOCKHOUSE	C130	5034	464 Crocker Lane	14 - C5
EARTH AND PLANETARY SCIENCES SHOCKWAVE LAB	C132	5031	366 Crocker Lane	13 - D5,D6
ECOSYSTEM CAGE - WILDLIFE & FISHERIES	S021	4431	675 Wildlife Way	122 - C4-5-D4-5-E4-5
ECOSYSTEM FIELD BLDG - WILDLIFE AND FISHERIES	S024	4426	780 Wildlife Way	123 - D4
EDUCATIONAL OPPORTUNITY PROGRAM	B014	3200	175 Peter J. Shields Avenue	6 - B3
EH & S GROUNDWATER TREATMENT BLDG	H321	-	1272 Equine Lane	19 - D4
EH STORAGE (ENVIRONMENTAL HORTICULTURE)	C090	4424	262 Arboretum Drive	8 - A3
EH TRAILER (ENVIRONMENTAL HORTICULTURE)	C064	4164	204 Arboretum Drive	7 - E4
EH TRAILER 2 (ENVIRONMENTAL HORTICULTURE)	C103	4569	182 Arboretum Drive	7 - E4
EH TRAILER 3 (ENVIRONMENTAL HORTICULTURE)	C106	4605	220 Arboretum Drive	7 - E4; 8 - A4
EH&S RADIO WASTE	E116	4400	647 Putah Creek Lodge Drive	26 - B3
EICHHORN FAMILY HOUSE	A064	4791	152 Old Davis Road	2 - C1; 6 - C7
ELDERBERRY COTTAGE (TB 034)	E032	3387	434 La Rue Road	14 - D3
ELECTRIC ANNEX (ELEVATOR SHOP)	E181	4576	641 La Rue Road	26 - B3-C3
ELECTRIC GENERATOR FACILITY	E120	4465	665 Tercero Hall Drive	24 - B4-C4
ENGINEERING OFFICE BLDG (SEE TB 207)				
ENGINEERING UNIT 3 EQUIPMENT (EU 3)	E171	4818	391 Crocker Lane	14 - A3
ENOLOGY LAB	B036	3291	380 North Quad	11 - D4
ENVIRONMENTAL HORTICULTURE	C063	3405	200 Arboretum Drive	7 - D4-E4
ENVIRONMENTAL SERVICES HAZARDOUS MATERIALS	L036	4704	2271 Environmental Services Lane	70 - B5
ENVIRONMENTAL SERVICES HEADQUARTERS	L033	4724	2201 Environmental Services Lane	70 - B6-7
ENVIRONMENTAL SERVICES NORTH STORAGE	L034	4702	2261 Environmental Services Lane	70 - B5
ENVIRONMENTAL SERVICES SOUTH STORAGE	L035	4703	2251 Environmental Services Lane	70 - C5
EQUESTRIAN CENTER BARN	G036	4143	1500 Equestrian Lane	49 - D5-6
EQUESTRIAN CENTER CARETAKER TRLR	G060	4890	1580 Equestrian Lane	49 - E5
EQUESTRIAN CENTER COVERED ARENA	G141	4865	1560 Equestrian Lane	50 - A5-6-B5-6
EQUESTRIAN CENTER DRESSAGE	G	-	1410 Equestrian Lane	50 - C6-7
EQUESTRIAN CENTER HAY BARN	G081	4721	1360 Equestrian Lane	49 - E7; 50 - A7
EQUESTRIAN CENTER MAIN ARENA	G077	-	1200 Equestrian Lane	39 - B2-3
EQUESTRIAN CENTER PADDOCK	G057	4505	1570 Equestrian Lane	49 - D4-5-E4-5
EQUESTRIAN CENTER POLO GROUNDS	G078	-	1400 Equestrian Lane	39 - B1-2; 50 - A6-7-B6-7
EQUESTRIAN CENTER TACK STORAGE A	G150	5026	1450 Equestrian Lane	49 - D6
EQUESTRIAN CENTER TACK STORAGE B	G151	5027	1434 Equestrian Lane	49 - D6
EQUESTRIAN CENTER WESTERN ARENA	G080	-	1206 Equestrian Lane	39 - C2-3
EVERSON HALL	C039	3350	300 Hutchison Drive	12 - E6; 13 - A6-7-B7
FACILITIES MECHANICAL OPERATIONS	C048	3265	404 Crocker Lane	13 - E6; 14 - A6
FACILITIES RECEIVING	C080	4215	430 Crocker Lane	14 - B6
FACILITIES SERVICES	C050	3280	400 Crocker Lane	14 - A5
FACILITIES SHED 1	E050	3210	624 La Rue Road	25 - D3
FACILITIES SHOPS	C049	3264	412 Crocker Lane	14 - A6
FACILITIES STORAGE YARD	E	-	644 La Rue Road	26 - B3
FACILITIES STRUCTURAL TRAILER	C110	4700	424 Crocker Lane	14 - B6

UC DAVIS CAMPUS MAP BOOK INDEX

NAME	ZONE	CAAN	POLICE 911 ADDRESS	SHEET-GRID
FIELD HOCKEY COMPLEX	G149	7825	429 Dairy Road	25 - B2,C2
FILTER - WASTE WATER TREATMENT PLANT	H	3700	551 Trotter Way	29 - E6
FIRE & POLICE BUILDING	D068	4447	625 Kleiber Hall Drive	23 - B4
FIRE HOUSE HOPKINS	P032	3719	636 Hopkins Road	89 - C3
FLEET SERVICES (SEE CENTRAL GARAGE)				
FPMS COLD STORAGE	Q082	4688	3142 Straloch Road	88 - B2
FPMS GREENHOUSE 1	Q070	4628	3112 Straloch Road	88 - C2
FPMS GREENHOUSE 3	Q072	4647	3124 Straloch Road	88 - C2
FPMS GREENHOUSE 4 (STRAWBERRY)	Q068	4618	3118 Straloch Road	88 - B2
FPMS GREENHOUSE 7	Q078	4666	3154 Straloch Road	88 - C2
FPMS GREENHOUSE 9	Q084	4732	3158 Straloch Road	88 - C1; 97 - C7
FPMS HEADHOUSE	Q073	4669	3106 Straloch Road	88 - C2
FPMS OFFICE	Q074	4658	455 Hopkins Road	88 - C2
FPMS OFFICE TRAILER	Q083	4710	3148 Straloch Road	88 - C1
FPMS SCREENHOUSE 2 (GRAPE)	Q069	4617	3100 Straloch Road	88 - B2
FPMS SCREENHOUSE 5	Q077	4650	3136 Straloch Road	88 - C2
FPMS SOIL STORAGE	Q075	4672	3130 Straloch Road	88 - B2
FPS TRINCHERO BUILDING	Q098	4920	501 Hopkins Road	88 - C2
FRAT HOUSES (SEE LA RUE PARK)				
FREEBORN HALL	B015	3773	286 North Quad	11 - C6-7-D6-7
GALLAGHER HALL	C122	4872	540 Alumni Lane	8 - C3,4
GAZEBO	G034	4138	1000 Garrod Drive	38 - C5
GENOMICS & BIOMEDICAL SCIENCES FACILITY	G124	4786	451 Health Science Drive	36 - B1-2-C1-2
GEOTECH CENTRIFUGE	N061	4574	2623 Brooks Road	82 - B2-3-C2-3
GEOTECH MODELING FACILITY	N058	4813	2655 Brooks Road	82 - C3
GERMPLASM GREENHOUSE A	Q057	4510	3209 Straloch Road	96 - E7
GERMPLASM GREENHOUSE 13	Q086	4838	3231 Straloch Road	96 - E6
GERMPLASM GREENHOUSE 14	Q087	4839	3233 Straloch Road	96 - D6
GERMPLASM GREENHOUSE C	Q059	4512	3213 Straloch Road	96 - E7
GERMPLASM GREENHOUSE D	Q060	4513	3195 Straloch Road	96 - E7
GERMPLASM GREENHOUSE B	Q058	4511	3191 Straloch Road	96 - E7
GERMPLASM HEADHOUSE	Q054	4515	3205 Straloch Road	96 - E7; 97 - A7
GERMPLASM LAB	Q053	4514	3201 Straloch Road	97 - A7-B7
GERMPLASM LATH HOUSE	Q055	4516	3183 Straloch Road	87 - E1; 96 - E7
GERMPLASM MODULAR OFFICE	Q067	4900	3225 Straloch Road	97 - A6-B6
GERMPLASM SCREENHOUSE 1	Q056	4517	3187 Straloch Road	87 - D1-E1; 96 -D7-E7
GERMPLASM SCREENHOUSE 2	Q064	4559	3167 Straloch Road	87 - E1; 96 - D7-E7
GERMPLASM SCREENHOUSE 3	Q065	4560	3171 Straloch Road	87 - E1
GERMPLASM SCREENHOUSE 9	Q080	4698	3235 Straloch Road	96 - E6
GERMPLASM SCREENHOUSE 10	Q081	4699	3239 Straloch Road	96 - E6
GERMPLASM SCREENHOUSE 11	Q088	4840	3217 Straloch Road	96 - E6
GERMPLASM SCREENHOUSE 12	Q089	4841	3215 Straloch Road	96 - E6
GERMPLASM STORAGE TRAILER	Q094	4901	3235 Straloch Road	97 - A6-B6
GHAUST HALL (EU 3)	E169	4725	480 Bainer Hall Drive	13 - E2-3; 14 - A2
GIEDT HALL	E179	4835	186 Bioletti Way	24 - B6-7-C6-7
GILMORE - SEGUNDO STUDENT HOUSING	D010	3770	1029 La Rue Road	21 - E2-3
GOURLEY LAB VET MED (VET MED LAB A & B)	G125	4795	1490 Garrod Drive	48 - C5-6-D5
GREENHOUSE 019	F133	3404	206 Orchard Park Drive	33 - D5
GREENHOUSE 040 (ENVIRONMENTAL HORTICULTURE)	C061	3407	212 Arboretum Drive	7 - E3
GREENHOUSE 050	J024	3819	1105 Old Davis Road	29 - E4; 30 - A4
GREENHOUSE 051	J025	3820	1109 Old Davis Road	29 - E4; 30 - A4
GREENHOUSE 052	J026	3821	1113 Old Davis Road	30 - A4
GREENHOUSE 053	J028	3822	1127 Old Davis Road	29 - E4; 30 - A4

UC DAVIS CAMPUS MAP BOOK INDEX

NAME	ZONE	CAAN	POLICE 911 ADDRESS	SHEET-GRID
GREENHOUSE 054	J029	3823	1131 Old Davis Road	29 - E4; 30 - A4
GREENHOUSE 055	J030	3824	1135 Old Davis Road	30 - A4
GREENHOUSE 056	J027	4000	1117 Old Davis Road	30 - A4
GREENHOUSE 057	J031	4001	1139 Old Davis Road	30 - A4
GREENHOUSE 058	J032	4182	1155 Old Davis Road	29 - E4; 30 - A4
GREENHOUSE 059	J033	4183	1159 Old Davis Road	29 - E4; 30 - A4
GREENHOUSE 060	J034	4184	1163 Old Davis Road	30 - A4
GREENHOUSE 061	J035	4185	1167 Old Davis Road	30 - A4
GREENHOUSE 070	N004	4002	2480 Hutchison Drive	68 - B2
GREENHOUSE 071	N003	4003	2470 Hutchison Drive	68 - B2
GREENHOUSE 073	J040	4291	1143 Old Davis Road	30 - A4
GREENHOUSE 074	J041	4292	1121 Old Davis Road	30 - A4
GREENHOUSE 075	F132	4395	308 Orchard Park Drive	33 - C4
GREENHOUSE 076	F149	4418	358 Orchard Park Drive	33 - B4-C4
GREENHOUSE 077	Q051	4437	3163 Straloch Road	87 - E1
GREENHOUSE 078	F152	4441	300 Orchard Park Drive	33 - B4-C4
GREENHOUSE 079	N032	4458	2572 Hutchison Drive	77 - E6-7; 78 - A6-7
GREENHOUSE 080	N033	4459	2578 Hutchison Drive	78 - A6-7
GREENHOUSE 081	N034	4460	2584 Hutchison Drive	67 - E1; 77 - E1; 78 - A6-7
GREENHOUSE 082	N044	4472	2512 Hutchison Drive	68 - A1-B1; 78 - A7-B7
GREENHOUSE 083	N045	4473	2518 Hutchison Drive	68 - A1; 78 - A7
GREENHOUSE 084	N042	4218	2524 Hutchison Drive	68 - A1; 78 - A7
GREENHOUSE 085	N051	4500	2530 Hutchison Drive	68 - B1; 78 - B7
GREENHOUSE 086	F166	4686	304 Orchard Park Drive	33 - C4
GREENHOUSE 101	F040	4105	390 Orchard Park Drive	33 - B3
GREENHOUSE 102	F041	4106	388 Orchard Park Drive	33 - C3
GREENHOUSE 103	F042	4107	386 Orchard Park Drive	33 - C3
GREENHOUSE 104	F043	4108	384 Orchard Park Drive	33 - C3
GREENHOUSE 105	F044	4109	382 Orchard Park Drive	33 - C3
GREENHOUSE 106	F045	4110	380 Orchard Park Drive	33 - B3
GREENHOUSE 107	F046	4111	378 Orchard Park Drive	33 - C3
GREENHOUSE 108	F047	4112	376 Orchard Park Drive	33 - C3
GREENHOUSE 109	F048	4113	374 Orchard Park Drive	33 - C3
GREENHOUSE 110	F049	4114	372 Orchard Park Drive	33 - C3
GREENHOUSE 111	F050	4115	370 Orchard Park Drive	33 - B3-C3
GREENHOUSE 116	F051	3364	366 Orchard Park Drive	33 - B3-C3
GREENHOUSE 117	F165	4651	356 Orchard Park Drive	33 - C4
GREENHOUSE 180 (ENVIRONMENTAL HORTICULTURE)	C074	4224	244 Arboretum Drive	8 - A4
GREENHOUSE 181 (ENVIRONMENTAL HORTICULTURE)	C077	4227	226 Arboretum Drive	7 - E4; 8 - A4
GREENHOUSE 182 (ENVIRONMENTAL HORTICULTURE)	C075	4225	250 Arboretum Drive	8 - A4
GREENHOUSE 183 (ENVIRONMENTAL HORTICULTURE)	C078	4228	232 Arboretum Drive	8 - A4
GREENHOUSE 184 (ENVIRONMENTAL HORTICULTURE)	C076	4226	256 Arboretum Drive	8 - A4
GREENHOUSE 185 (ENVIRONMENTAL HORTICULTURE)	C079	4229	238 Arboretum Drive	8 - A4
GREENHOUSE 201	F054	4116	352 Orchard Park Drive	33 - C3
GREENHOUSE 202	F055	4117	350 Orchard Park Drive	33 - C3
GREENHOUSE 203	F056	4118	348 Orchard Park Drive	33 - C3
GREENHOUSE 204	F057	4119	346 Orchard Park Drive	33 - C3
GREENHOUSE 205	F058	4120	344 Orchard Park Drive	33 - C3
GREENHOUSE 206	F059	4121	342 Orchard Park Drive	33 - C3
GREENHOUSE 207	F060	4122	340 Orchard Park Drive	33 - C3
GREENHOUSE 208	F061	4123	338 Orchard Park Drive	33 - C3
GREENHOUSE 209	F062	4124	336 Orchard Park Drive	33 - C3
GREENHOUSE 210	F063	4125	334 Orchard Park Drive	33 - C3

UC DAVIS CAMPUS MAP BOOK INDEX

NAME	ZONE	CAAN	POLICE 911 ADDRESS	SHEET-GRID
GREENHOUSE 211	F064	4126	332 Orchard Park Drive	33 - C3
GREENHOUSE 212	F065	4127	330 Orchard Park Drive	33 - C3
GREENHOUSE 213	F066	4128	328 Orchard Park Drive	33 - C3
GREENHOUSE 214	F067	4129	326 Orchard Park Drive	33 - C3
GREENHOUSE 215	F068	4130	324 Orchard Park Drive	33 - C3
GREENHOUSE 216	F069	4131	322 Orchard Park Drive	33 - C3
GREENHOUSE 217	F070	4132	320 Orchard Park Drive	33 - C3
GREENHOUSE 218	F071	4133	318 Orchard Park Drive	33 - C3
GREENHOUSE 219	F072	4134	316 Orchard Park Drive	33 - C3
GREENHOUSE 220	F073	4135	314 Orchard Park Drive	33 - C3
GREENHOUSE 301	F076	3918	292 Orchard Park Drive	33 - D3
GREENHOUSE 302	F077	3919	290 Orchard Park Drive	33 - D3
GREENHOUSE 303	F078	3920	288 Orchard Park Drive	33 - D3
GREENHOUSE 304	F079	3921	286 Orchard Park Drive	33 - D3
GREENHOUSE 305	F080	3922	284 Orchard Park Drive	33 - D3
GREENHOUSE 306	F081	3923	282 Orchard Park Drive	33 - D3
GREENHOUSE 307	F082	3924	280 Orchard Park Drive	33 - D3
GREENHOUSE 308	F083	3925	278 Orchard Park Drive	33 - D3
GREENHOUSE 309	F084	3926	276 Orchard Park Drive	33 - D3
GREENHOUSE 310	F085	3927	274 Orchard Park Drive	33 - D3
GREENHOUSE 311	F086	3928	272 Orchard Park Drive	33 - D3
GREENHOUSE 312	F087	3929	270 Orchard Park Drive	33 - D3
GREENHOUSE 313	F088	3930	268 Orchard Park Drive	33 - D3
GREENHOUSE 314	F089	3931	266 Orchard Park Drive	33 - D3
GREENHOUSE 315	F090	3932	264 Orchard Park Drive	33 - D3
GREENHOUSE 316	F091	3933	262 Orchard Park Drive	33 - D3
GREENHOUSE 317	F092	3934	260 Orchard Park Drive	33 - D3
GREENHOUSE 318	F093	3935	258 Orchard Park Drive	33 - D3
GREENHOUSE 319	F094	3936	256 Orchard Park Drive	33 - D3
GREENHOUSE 320	F095	3937	254 Orchard Park Drive	33 - D3
GREENHOUSE 601	F097	3977	248 Orchard Park Drive	33 - D4
GREENHOUSE 602	F098	3978	246 Orchard Park Drive	33 - D4
GREENHOUSE 603	F099	3979	244 Orchard Park Drive	33 - D4
GREENHOUSE 604	F100	3980	242 Orchard Park Drive	33 - D4
GREENHOUSE 605	F101	3981	240 Orchard Park Drive	33 - D4
GREENHOUSE 606	F102	3982	238 Orchard Park Drive	33 - D4
GREENHOUSE 607	F103	3983	236 Orchard Park Drive	33 - D4
GREENHOUSE 608	F104	3984	234 Orchard Park Drive	33 - D4
GREENHOUSE 609	F105	3985	232 Orchard Park Drive	33 - D4
GREENHOUSE 610	F106	3986	230 Orchard Park Drive	33 - D4
GREENHOUSE 611	F107	3987	228 Orchard Park Drive	33 - D4
GREENHOUSE 612	F108	3988	226 Orchard Park Drive	33 - D4
GREENHOUSE 613	F109	3989	224 Orchard Park Drive	33 - D4
GREENHOUSE 614	F110	3990	222 Orchard Park Drive	33 - D4
GREENHOUSE 615	F111	3991	220 Orchard Park Drive	33 - D4
GREENHOUSE 616	F112	3992	218 Orchard Park Drive	33 - D4
GREENHOUSE 617	F113	3993	216 Orchard Park Drive	33 - D4
GREENHOUSE 618	F114	3994	214 Orchard Park Drive	33 - D4
GREENHOUSE 619	F115	3995	212 Orchard Park Drive	33 - D4
GREENHOUSE 620	F116	3996	210 Orchard Park Drive	33 - D4
GREENHOUSE 621	B054	4489	355 Peter J. Shields Ave	12 - B5
GREENHOUSE 622	E136	4537	454 La Rue Road	14 - D3
GREENHOUSE 701	G085	4734	1210 Extension Center Drive	35 - B3

UC DAVIS CAMPUS MAP BOOK INDEX

NAME	ZONE	CAAN	POLICE 911 ADDRESS	SHEET-GRID
GREENHOUSE 702	G086	4735	1208 Extension Center Drive	35 - B3
GREENHOUSE 703	G087	4736	1206 Extension Center Drive	35 - B3
GREENHOUSE 704	G088	4737	1202 Extension Center Drive	35 - B3
GREENHOUSE 705	G089	4738	1204 Extension Center Drive	35 - B3
GREENHOUSE 706	G090	4739	1230 Extension Center Drive	35 - B2
GREENHOUSE 707	G091	4740	1228 Extension Center Drive	35 - B2
GREENHOUSE 708	G092	4741	1226 Extension Center Drive	35 - B2
GREENHOUSE 709	G093	4742	1224 Extension Center Drive	35 - B2
GREENHOUSE 710	G094	4743	1222 Extension Center Drive	35 - B2
GREENHOUSE 711	G095	4744	1220 Extension Center Drive	35 - B3
GREENHOUSE 712	G096	4745	1218 Extension Center Drive	35 - B3
GREENHOUSE 713	G097	4746	1216 Extension Center Drive	35 - B3
GREENHOUSE 714	G098	4747	1214 Extension Center Drive	35 - B3
GREENHOUSE 715	G099	4748	1240 Extension Center Drive	35 - B2
GREENHOUSE 716	G100	4749	1238 Extension Center Drive	35 - C2
GREENHOUSE 717	G101	4750	1236 Extension Center Drive	35 - C2
GREENHOUSE 718	G102	4751	1234 Extension Center Drive	35 - C2
GREENHOUSE 719	G103	4752	1232 Extension Center Drive	35 - C2
GREENHOUSE R6 (60)	D032	3763A	515 Kleiber Hall Drive	12 - A1; 23 - A7
GREENHOUSE R6 (61)	D033	3763A	509 Kleiber Hall Drive	12 - A1; 23 - A7
GREENHOUSE R6 (62)	D034	3763A	491 Kleiber Hall Drive	12 - A1
GROUNDS BREAK ROOM	C	-	249 Cushing Way	7 - B2
GROUNDS EQUIPMENT SHED	C	-	245 Cushing Way	7 - B2
GROUNDS SHED - BAINER	E143	-	244 Meyer Hall Bikeway	13 - C2
GROUNDS SHED - MRAK	C044	4153	355 Mrak Hall Drive	13 - D7
GROUNDS SHED - PALOMA	D100	4919	517 Regan Hall Circle	21 - E7
GROUNDS SHED - PALOMA WEST	D101	4277	519 Regan Hall Circle	21 - E6
GROUNDS SHED - PUTAH CREEK LODGE	E135	3974A	678 Putah Creek Lodge Drive	26 - D3
GROUNDS SHED - TENNIS COURTS	B091	-	-	11 - A6
GROUNDS SHED - VMTH	G047	4382	1221 Garrod Drive	37 - D2
GROUNDS SHED - WELLMAN	B051	4379	215 West Quad	11 - E5
GROUNDS SPORTS TURF OFFICE SHED	D109	5079	617 Kleiber Hall Drive	23 - 4B
GROUNDS STORAGE	C	-	253 Cushing Way	7 - B2
GROUNDS STORAGE	D	-	621 Kleiber Hall Drive	23 - 4B
GROUNDS TRAILER 1	C119	4866	243 Cushing Way	7 - B2
GROUNDS TRAILER 2	C120	4867	241 Cushing Way	7 - B2
GROWTH CHAMBER	D075	4665	631 Kleiber Hall Drive	23 - C3
GTP BROADBAND TOWER	-	-	2065 Garrod Drive	59 - C2
HANGAR LOUNGE	P025	3737	2950 Airport Road	89 - A5
HANGAR NO 3	P024	3738	2990 Airport Road	89 - A4
HANGAR OFFICE	P026	3554	2970 Airport Road	89 - B5
HANGAR PRIVATE 11 - 15	P040	4509	680 Hopkins Road	89 - E3-4
HANGAR PRIVATE 16			3036 Airport Road	89 - E3-4
HANGAR PRIVATE 2 - 16 A & B	P041	4540	3030 Airport Road	89 - C3
HANGAR PRIVATE 3 - 17, 18 A & B, 19	P042	4555	3020 Airport Road	89 - B4
HANGAR SHADE	P039	4454	642 Hopkins Road	89 - D4-5
HANGAR T 1-10	P036	4401	690 Hopkins Road	89 - C3
HANGAR T 21-36	P038	4712	700 Hopkins Road	90 - A3-4-5, B3-4-5
HARING HALL	D042	3493	455 Hutchison Drive	12 - C2-3-4-D2-3-4
HART HALL	B041	3207	301 Peter J. Shields Avenue	12 - B5-6-C5-6
HAY SHED (FEED MILL)	P034	-	3050 Straloch Road	88 - B3
HB 1 GARAGE	J004	3512	1179 Old Davis Road	30 - A4-B4
HC 1	N009	3586	2770 Hutchison Drive	77 - E3

UC DAVIS CAMPUS MAP BOOK INDEX

NAME	ZONE	CAAN	POLICE 911 ADDRESS	SHEET-GRID
HC 2	M011	3585	2355 Brooks Road	71 - B4
HC 2 GARAGE	M010	3587	2345 Brooks Road	71 - B4
HE 1	N010	3600	2800 Hutchison Drive	77 - D3
HE 1 GARAGE	N013	3601	2812 Hutchison Drive	77 - E3
HEADEND ANTENNA BLDG	M019	4886	2018 Brooks Road	59 - E3; 60 - A3
HEADEND ANTENNA BLDG 2	M	-	2020 Brooks Road	59 - E3; 60 - A3
HEAD HOUSE 001	F039	4103	392 Orchard Park Drive	33 - B3
HEAD HOUSE 002	F053	4104	354 Orchard Park Drive	33 - C3
HEAD HOUSE 003	F075	3917	294 Orchard Park Drive	33 - D3
HEAD HOUSE 004	P004	3543	260 Hopkins Road	87 - D3
HEAD HOUSE 006	F096	3976	250 Orchard Park Drive	33 - D4
HEAD HOUSE 009	F117	3997	206 Orchard Park Drive	33 - D5
HEAD HOUSE 040	C062	3786	216 Arboretum Drive	7 - E4
HEAD HOUSE 051	N037	4463	2548 Hutchison Drive	78 - A7
HEAD HOUSE 051 ANNEX	N038	4464	2554 Hutchison Drive	77 - E7; 78 - A7-B7
HEAD HOUSE 2 & 3	P008	3545	2980 Bee Biology Drive	87 - E4; 88 - A4
HEAD HOUSE R6	D035	3763B	503 Kleiber Hall Drive	11 - E1; 12 - A1; 22 - E7; 23 - A7
HEAD HOUSE GROUNDS	C037	3335	233 Cushing Way	7 - B2
HEITMAN STAFF LEARNING CENTER (HOG BARN)	E011	3341	426 Engineering Bikeway	13 - B3-4
HICKEY GYM	B005	3331	350 Howard Way	5 - A1-2-3-B1-2-3
HICKEY POOL	B	-	201 North Quad	5 - B2
HICKEY POOL CHEM	B093	4864	203 North Quad	5 - B2
HICKEY POOL SHED	B005	3331	350-A Howard Way	5 - B1
HOAGLAND ANNEX	D031	3755	521 Kleiber Hall Drive	11 - E1; 22 - E7
HOAGLAND HALL	D028	3607	480 Sprocket Bikeway	11 - D1-2-E1; 22 - D7-E7
HOFFMAN EQUINE ATHLETIC PERFORMANCE LAB	G131	4820	1385 Garrod Drive	48 - D7
HOPKINS BUILDING	Q076	4676	225 Hopkins Road	87 - C2
HOPKINS COLD STORAGE	P028	3540	630 Hopkins Road	89 - C3
HOPKINS SERVICE COMPLEX AUXILIARY	Q091	4852	605 Hopkins Road	88 - E1
HOPKINS SERVICE COMPLEX RECEIVING/MAIL	Q090	4851	615 Hopkins Road	89 - B1-2
HOUSING ADMINISTRATION	D072	4474	575 Sprocket Bikeway	22 - C6
HOWARD IM FIELD	B088	3622	460 Howard Way	4 - C1-D1; 10 - C6-7-D6-7
HUMAN & COMMUNITY DEVELOPMENT ADMINISTRATION	A022	3345	238 First Street	6 - B6
HUMAN & COMMUNITY DEVELOPMENT CHILD DEVELOPMENT	A025	3712	274 First Street	6 - A7-B7
HUMAN & COMMUNITY DEVELOPMENT COMPUTER LAB	A023	3241	268 First Street	6 - A7-B7
HUMAN & COMMUNITY DEVELOPMENT STORAGE ANNEX	A024	4895	270 First Street	6 - B7
HUMAN RESOURCES ADMINISTRATION BUILDING	F207	4728	1050 Orchard Road	2 - B1; 33 - B4-5
HUNT HALL	B020	3421	271 North Quad	11 - B5-6-C5-6
HUTCHISON BIOLETTI KIOSK	E193	4985	602 Hutchison Drive	23 - E4
HUTCHISON CHILD DEVELOPMENT CENTER	F241	4845	1055 Extension Center Drive	34 - C4
HUTCHISON HALL	D037	3788	425 Storer Mall	12 - A3-B2-3
HUTCHISON IM FIELD	D080	3622	795 Hutchison Drive	23 - A1-B1-2-C1-2-D1-2; 34 - A7-B7-C7-D7
HYDRAULICS CONTROL HOUSE	N	-	2667 Brooks Road	82 - C3
HYDRAULICS TRAILER	N069	-	2645 Brooks Road	82 - C4
IET COMMUNICATIONS RESOURCES	Q096	4910	3213 Apiary Way	97 - D6-7
INDIO - REGAN HALL COMPLEX STUDENT HOUSING	D017	3914	505 Regan Hall Circle	11 - A1; 22 - A7
INNOVATIVE HOUSING (BAGGINS END) (SEE DOMES)				
INSECTARY TRAILER	P044	4652	3020 Bee Biology Drive	87 - D3-4
INTEGRATED PEST MANAGEMENT TRAILER	P050	4730	2990 Bee Biology Drive	87 - E4
INTERCOLLEGIATE ATHLETIC ANNEX TRAILER	B076	4834	195 Stadium Way	5 - A2
INTERCOLLEGIATE ATHLETIC BASEBALL FIELD (MEN'S) (SEE BASEBALL FIELD)				
INTERCOLLEGIATE ATHLETIC SOCCER FIELD (SEE SOCCER FIELD)				
INTERCOLLEGIATE ATHLETIC SOFTBALL FIELD (WOMEN'S) (SEE SOFTBALL FIELD)				

UC DAVIS CAMPUS MAP BOOK INDEX

NAME	ZONE	CAAN	POLICE 911 ADDRESS	SHEET-GRID
INTERNATIONAL CENTER	D105	4973	463 California Avenue	10 - C1-C2; D1-D2
ISOLATION HOSPITAL (COMPARATIVE ONCOLOGY)	H205	4076	525 Feline Road	19 - C1
ITEH (SEE CENTER FOR HEALTH AND ENVIRONMENT)				
IT-ENV CONTROL 1 UCDNET2	J043	4727	989 Old Davis Road	29 - B4
IT-ENV CONTROL 2 UCDNET2	P046	4777	266 Hopkins Road	87 - E3
JBEI GREENHOUSE A	N077	4912	2618 Hutchison Drive	78 - 6A
JBEI GREENHOUSE B	N078	4913	2620 Hutchison Drive	78 - 6A
JESS S JACKSON SUSTAINABLE WINERY	C128	4974	641 Hilgard Lane	15 - C5
JUNGERMAN HALL (FORMERLY CROCKER NUCLEAR LAB)	E010	3814	430 Bainer Hall Bikeway	13 - C3-4-D3-4-E4
KEARNEY HALL - TERCERO COMPLEX STUDENT HOUSING	E177	4824	352 Dairy Road	25 - B3-4
KEMPER HALL (ENGINEERING UNIT 2)	E157	4633	545 Bainer Hall Drive	13 - C1-2-D1-2; 24 - C7-D7
KERR HALL	B043	4302	200 California Avenue	11 - E4
KING HALL	C071	4051	475 Mrak Hall Drive	13 - E6-7
KIOSK - OLD DAVIS ROAD	E126	4467	450 Old Davis Road	15 - B3
KLEIBER HALL	D067	4274	525 Storer Mall	23 - B7
LABEN HALL - TERCERO COMPLEX STUDENT HOUSING	E178	4825	376 Dairy Road	25 - B3-4
LANDFILL SCALE HOUSE	S033	4682	28068 County Road 98	114 - A4
LA RUE PARK				
ATRIUMS AT LA RUE PARK 100	F169	-	100 Atrium Way	32 - C6
ATRIUMS AT LA RUE PARK 200	F171	-	200 Atrium Way	32 - C6
ATRIUMS AT LA RUE PARK 300	F173	-	300 Atrium Way	32 - C6
ATRIUMS AT LA RUE PARK 400	F178	-	400 Atrium Way	32 - C6
LA RUE PARK 100 (GREEK HOUSE)	F170	-	100 Parkway Circle	33 - A6
LA RUE PARK 200 (GREEK HOUSE)	F172	-	200 Parkway Circle	32 - E6
LA RUE PARK 310	F174	-	310 Parkway Circle	32 - D6
LA RUE PARK 320	F175	-	320 Parkway Circle	32 - D6
LA RUE PARK 330	F176	-	330 Parkway Circle	32 - D6
LA RUE PARK 340	F177	-	340 Parkway Circle	32 - E6
LA RUE PARK 400 (GREEK HOUSE)	F179	-	400 Parkway Circle	32 - E6
LA RUE PARK 500 (GREEK HOUSE)	F206	-	500 Parkway Circle	33 - A6
LA RUE PARK CHILDREN'S HOUSE	F168	-	50 Atrium Way	32 - E5, 33 - A5
LA RUE SOFTBALL FIELD	F	7804	1090 La Rue Road	21 - 1B-C-D, 2B-C-D; 32 - 7B-C-D
LA RUE SOFTBALL FIELD STORAGE & LOCKER ROOM	F247	5066	1046 La Rue Road	21 - D1; 32 - D7
LATH HOUSE 003 (ENVIRONMENTAL HORTICULTURE)	C059	3385	268 Arboretum Drive	7 - E3; 8 - A3
LATH HOUSE 004 (ENVIRONMENTAL HORTICULTURE)	C060	3406	208 Arboretum Drive	7 - E3
LATH HOUSE 014	F052	3754	362 Orchard Park Drive	33 - C4
LATH HOUSE 019	F074	3753	312 Orchard Park Drive	33 - C4
LATH HOUSE 020	F131	4283	252 Orchard Park Drive	33 - D4
LATH HOUSE 022	N035	4461	2590 Hutchison Drive	78 - A7-B7
LATH HOUSE GROUNDS	C038	3384	239 Cushing Way	7 - B2
LAUREL - PRIMERO GROVE STUDENT HOUSING	D082	Z0080	506 Primero Grove Circle	21 - C5-6
LEHR (SEE CENTER FOR HEALTH & ENVIRONMENT)				
LEUKEMIA BARN (COMPARATIVE ONCOLOGY)	H207	4075	531 Feline Road	19 - D1; 30 - D7
LEUKEMIA LAB (COMPARATIVE ONCOLOGY)	H208	4078	543 Feline Road	30 - D6-7
LIFE SCIENCES	D076	4683	605 Hutchison Drive	23 - C5-D5
LOUNGE SHED 1 DAIRY CATTLE SHED	G021	3760	235 Dairy Road	24 - C1-D1; 35 - C7-D7
LOUNGE SHED 2 DAIRY CATTLE SHED	G022	3760	275 Dairy Road	24 - C1-D1; 35 - C7-D7
LOUNGE SHED 3 DAIRY CATTLE SHED	G023	3760	215 Dairy Road	24 - C1-D1
LOUNGE SHED 4 DAIRY CATTLE SHED	G024	3760	255 Dairy Road	24 - D1
MADDY LAB (EQUINE CHEM LAB)	G074	4716	596 West Health Sciences Drive	47 - E5-6; 48 - E5-6
MAGNOLIA - PRIMERO GROVE STUDENT HOUSING	D083	Z0079	512 Primero Grove Circle	21 - C5-D5
MALCOLM - SEGUNDO STUDENT HOUSING	D006	3772	1059 La Rue Road	21 - C4
MANN LAB	D036	3841	549 Kleiber Hall Drive	22 - E6; 23 - A6

UC DAVIS CAMPUS MAP BOOK INDEX

NAME	ZONE	CAAN	POLICE 911 ADDRESS	SHEET-GRID
MANZANITA - PRIMERO GROVE STUDENT HOUSING	D084	Z0081	518 Primero Grove Circle	21 - D5-6
MAPLE COTTAGE (TB 035)	E036	3940	474 La Rue Road	14 - D3
MATERIEL MANAGEMENT OFFICE	Q097	4776	3215 Apiary Way	97 - D6-7
MATHEMATICAL SCIENCES BUILDING	E175	4821	399 Crocker Lane	14 - A3-4
MBP M3 STORAGE	H	5025	942 Old Davis Road	17 - E1
MECHANICAL - WASTE WATER TREATMENT PLANT	H324	4893	543 Trotter Way	29 - E7
MECHANICAL 1 (OLD HEAT PLANT)	C008	3251	136 Hutchison Drive	6 - D4
MECHANICAL 2 (SEE CHCP)				
MECHANICAL 4 (SANITARY SEWER LS #9)	E108	4280	515 Putah Creek Lodge Drive	25 - D4
MECHANICAL 5	E117	4396	575 Putah Creek Lodge Drive	26 - A4-B4
MECHANICAL 6 (STORM DRAIN LS #4)	G054	4402	1275 Equestrian Lane	38 - E2
MECHANICAL SEWER	E051	3443	623 Putah Creek Lodge Drive	26 - B4-5
MED SCI 1 B (CARLSON HEALTH SCI LIBRARY)	G049	4428	576 Health Sciences Mall	36 - D3-E4-5
MED SCI 1 C	G050	4429	510 Health Sciences Mall	36 - C3-D3
MED SCI 1 D	G051	4430	1350 Med Sci Drive	36 - E1; 47 - E7
MED SCI 1 E	G053	4453	1325 Med Sci Drive	36 - D1
MEDICAL PATHOLOGY TRAILER (COMPARATIVE ONCOLOGY)	H301	4581	549 Feline Road	30 - C6-7
MEMORIAL UNION E (BOOKSTORE)	B016	3460	225 East Quad	5 - D1-2
MEMORIAL UNION W (COFFEE HOUSE & TOWER)	B016	3460	250 West Quad	5 - D1-2; 11 - D6-7-E6-7
MEYER HALL	E139	4556	450 Bioletti Way	14 - B1-2-C1-2
MILLER HALL - SEGUNDO STUDENT HOUSING BLDG 3	D095	4807	1079 La Rue Road	21 - C4-5
MINI CENTER (SEE EXTENSION CENTER)				
MONDAVI CENTER FOR THE ARTS ADMIN	C113	4731	342 Arboretum Drive	14 - D7
MONDAVI CENTER FOR THE PERFORMING ARTS	C112	4722	523 Mrak Hall Drive	8 - C1-D1
MRAK HALL	C043	3842	350 Mrak Hall Drive	7 - C1-2-D1-2
MUSIC ANNEX	C036	3333	227 Cushing Way	7 - B2
MUSIC BUILDING	C009	3970	184 Hutchison Drive	6 - D3-4-E3-4
NATIVE PLANT SCREENHOUSE	F245	4990	302 Orchard Park Drive	33 - C5
NELSON HALL	C084	4074	180 Arboretum Drive	7 - C4
NOEL-NORDFELT ANIMAL SCIENCE GOAT DAIRY & CREAMERY	H333	5068	1298 Equine Lane	20 - B4
NORTH HALL	B008	3274	180 East Quad	5 - E2-3
NOVA - REGAN HALL COMPLEX STUDENT HOUSING	D014	3911	555 Regan Hall Circle	21 - E6
NUCLEAR MAGNETIC RESONANCE TRAILER	G076	4701	1356 Med Sci Drive	36 - E1; 47 - E7
OLSON HALL	C005	3803	171 Hutchison Drive	6 - C3
ORCHARD HOUSE (FORMERLY INTERNAL AUDIT TRAILER)	F158	4563	1090 Orchard Road	33 - B4
OUTDOOR ADVENTURES SHOP	F246	5018	1015 Extension Center Drive	34 - B5
OXIDATION TANK - WASTE WATER TREATMENT PLANT	H	3700	Trotter Way	18 - D1-2, E1-2
PALOMA - REGAN HALL COMPLEX STUDENT HOUSING	D016	3913	515 Regan Hall Circle	21 - E7
PARKING LOT @ AIRPORT	P	3655	2970 Airport Road	89 - A4-5
PARKING LOT @ COLE B	E	3655	610 Putah Creek Lodge Drive	26 - A 5-6, B5-6
PARKING LOT @ CONTAINED RESEARCH	Q	3655	551 Hopkins Road	88 - D2
PARKING LOT @ ENVIRONMENTAL SERVICES	L	3655	2199 Environmental Services Lane	70 - B7, C7
PARKING LOT @ FOUNDATION PLANT MATERIAL SCIENCE	Q	3655	425 Hopkins Road	88 - B3, C3
PARKING LOT @ GATEWAY PARKING STRUCTURE (SOUTH ENTRY STRUCTURE)	C114	4723	600 Hilgard Lane	8 - E1-2; 9 - A1-2
PARKING LOT @ HOPKINS SERVICE COMPLEX	Q	3655	3370 Apiary Drive	98 - A4-5; B4-5
PARKING LOT @ LEVEE PARKING OLD DAVIS ROAD	H	3655	572 Levee Road	31 - C5-D5
PARKING LOT @ PAVILION PARKING STRUCTURE (WEST ENTRY STRUCTURE)	D097	4827	685 Kleiber Hall Drive	23 - C3-4-D3-4
PARKING LOT @ PHYSICS/GEOLOGY	C	3655	355 Crocker Lane	86 - C5
PARKING LOT @ PRIMERO GROVE	D	3655	520 Beckett Hall Circle	21 - 5C-D-6C-D
PARKING LOT @ PUTAH CREEK LODGE	G	3655	824 Garrod Drive	26 - C2
PARKING LOT @ QUAD PARKING STRUCTURE (NORTH ENTRY STRUCTURE)	B072	4645	400 Howard Way	4 - E1; 5 - A1; 10 - E7; 11 - A7
PARKING LOT @ RAPTOR CENTER	H	3655	1368 Equine Lane	20 - C4
PARKING LOT @ RICE LANE	B	3655	121 A Street	5 - E4

UC DAVIS CAMPUS MAP BOOK INDEX

NAME	ZONE	CAAN	POLICE 911 ADDRESS	SHEET-GRID
PARKING LOT @ SOCIAL SCIENCE & HUMANITIES	B	3655	227 A Street	5 - C4
PARKING LOT @ TERCERO DC	E	3655	286 Dairy Road	24 - E3
PARKING LOT @ WESTERN CENTER FOR AG EQUIP	L	3655	150 Hills Drive	57 - A5
PARKING LOT @ WESTERN HUMAN NUTRITION RESEARCH CENTER	G	3655	386 West Health Sciences Drive	47 - B6
PARKING LOT NORTH @ LA RUE STUDENT HOUSING (COLLEGES AT LA RUE)	F	3655	1200 Orchard Park Drive	32 - D5-6; 33 - E3-4-5-6
PARKING LOT SOUTH @ LA RUE STUDENT HOUSING (COLLEGES AT LA RUE)	F	3655	1132 Orchard Park Drive	34 - B3-4-C3-4
PARKING LOT 1	C	3655	624 Hilgard Lane	8 - D4-E4; 9 - A1-4-B1-3-C1-2-D1-2
PARKING LOT 2	C	3655	628 Hilgard Lane	9 - B1-C1-D1; 15 - C7-D7
PARKING LOT 3	C	3655	395 Mrak Hall Drive	13 - D6-D7
PARKING LOT 4	C	3655	260 Arboretum Drive	7 - E3-4
PARKING LOT 5	C	3655	160 Old Davis Road	6 - D6-7-E6-7; 7 - A5-6-B5-6
PARKING LOT 5A	C	3655	165 Old Davis Road Street	6 - E5; 7 - A5
PARKING LOT 6	C	3655	205 Cushing Way	6 - E2; 7 - A2
PARKING LOT 10	A	3655	120 Old Davis Road	6 - B5-6-C5-6
PARKING LOT 14	B	3655	355 Howard Way	10 - E3-4; 11 - E3-4
PARKING LOT 15	B	3655	420 California Avenue	10 - E3-4; 11 - A3-4
PARKING LOT 16	D	3655	505 Beckett Hall Circle	10 - D1-2; 21 - D6-7
PARKING LOT 17	D	3655	470 Beckett Hall Circle	10 - C1-2, D1-2
PARKING LOT 20	D	3655	355 California Avenue	11 - C2-3
PARKING LOT 21	D	3655	487 Regan Hall Circle	10 - E1
PARKING LOT 22	D	3655	584 Beckett Hall Circle	21 - D5-6
PARKING LOT 22A	D	3655	590 Beckett Hall Circle	21 - E5-6
PARKING LOT 25	D	3655	630 Orchard Road	22 - B3-5-C3-5-D4-5
PARKING LOT 25A	D	3655	660 Orchard Road	22 - C3-D3
PARKING LOT 26	D	3655	541 Kleiber Hall Drive	23 - A6-7
PARKING LOT 27	D	3655	491 Kleiber Hall Drive	11 - E1-2; 12 - A1-2
PARKING LOT 30	F	3655	1075 Extension Center Drive	34 - C4-5-D4-5
PARKING LOT 31 EAST	S	3655	4099 Primate Drive	111 - C5-D5-E5
PARKING LOT 31 SOUTH	S	3655	4120 Primate Drive	112 - A4-B4
PARKING LOT 31 WEST	S	3655	4161 Primate Drive	111 - D3-4-E3-4
PARKING LOT 35	F	3655	910 Orchard Road	33 - B5-6-C5-6
PARKING LOT 40	E	3655	150 Dairy Road	23 - E3; 24 - A3-4
PARKING LOT 41	E	3655	650 Hutchison Drive	24 - A4-5
PARKING LOT 42	E	3655	140 Bioletti Way	24 - B6-7
PARKING LOT 43	E	3655	450 Hutchison Drive	13 - A2-3
PARKING LOT 43B	E	3655	502 Hutchison Drive	13 - A1-2-B1-2
PARKING LOT 44	E	3655	380 Bioletti Way	14 - A1
PARKING LOT 46	E	3655	441 La Rue Road	14 - C2-3
PARKING LOT 47	E	3655	601 La Rue Road	25 - B5-6-C5-6
PARKING LOT 48	G	3655	281 Dairy Road	24 - C2-D2-E2
PARKING LOT 49	G	3655	754 La Rue Road	25 - D2-E2
PARKING LOT 50	G	3655	1050 Vet Med Drive	37 - B4-5-C4-5
PARKING LOT 51	G	3655	1425 Garrod Drive	37 - C1
PARKING LOT 52	G	3655	1425 Med Sci Drive	47 - E7
PARKING LOT 53	G	3655	1445 Med Sci Drive	47 - C5-6-D5-6
PARKING LOT 54	G	3655	1018 Garrod Drive	37 - D5-6
PARKING LOT 55	G	3655	1015 Garrod Drive	37 - D4-5-E4-5
PARKING LOT 57	G	3655	609 West Health Sciences Drive	47 - C5-D5-E5; 48 - A5-B5
PARKING LOT 80	T	-	1441 Research Park Drive	A2 - D3
PARKING LOT 81	T	-	1633 Da Vinci Court Davis	A2 - E3
PARKING LOT 82	T	-	1544 Newton Court Davis	A2 - D3
PARKING LOT 83	T	-	1515 Newton Court Davis	A2 - D2
PARSONS SEED CERTIFICATION CENTER	B061	4548	322 Tennis Court Lane	11 - B5

UC DAVIS CAMPUS MAP BOOK INDEX

NAME	ZONE	CAAN	POLICE 911 ADDRESS	SHEET-GRID
PESTICIDE STORAGE FACILITY	L027	4433	2295 Garrod Drive	70 - D5
PHYSICAL SCIENCE & ENGINEERING LIBRARY	C083	4243	273 Physical Sciences Mall	13 - C6
PHYSICS BUILDING	C082	4266	299 Physical Sciences Mall	13 - D5
PHYTOTRON	F119	3752	202 Orchard Park Drive	33 - E3
PLANT AND ENVIRONMENTAL SCIENCES	B075	4726	387 North Quad	11 - B4-5-C4-5
PLANT GROWTH ENTOMOLOGY GREENHOUSE	P045	4653	3040 Bee Biology Drive	87 - E3-4
PLANT PATHOLOGY CHEMICAL STORAGE	J037	3811	1197 Old Davis Road	30 - E3
PLANT PATHOLOGY COVERED STORAGE	J	-	1085 Old Davis Road	29 - D4
PLANT PATHOLOGY EQUIPMENT SHELTER	J042	4541	1149 Old Davis Road	29 - E4
PLANT PATHOLOGY HEADHOUSE 050	J019	3782	1101 Old Davis Road	29 - E4; 30 - A4
PLANT PATHOLOGY LABORATORY	J018	3409	1089 Old Davis Road	29 - E4
PLANT PATHOLOGY LATH HOUSE 001	J020	3958	1097 Old Davis Road	29 - E4
PLANT PATHOLOGY RESEARCH STORAGE TRAILER	J065	4922	1095 Old Davis Road	30 - E4
PLANT PATHOLOGY SCREEN HOUSE 009	J023	3779	1173 Old Davis Road	29 - E3-4; 30 - A3-4
PLANT PATHOLOGY STORAGE	J036	4137	1191 Old Davis Road	30 - B3
PLANT PATHOLOGY TRAILER (UCR)	J021	4804	1093 Old Davis Road	29 - D4
PLANT REPRODUCTIVE BIOLOGY	G123	4787	1106 Extension Center Drive	35 - A3-4
PLANT SCIENCE STORAGE - TRACTOR SHED	N073	4832	2380 Hutchison Drive	68 - B3
PLANT SCIENCE STORAGE	N076	4904	2416 Hutchison Drive	68 - B3
PLUMBING CARGO NORTH	H	-	Trotter Way	18 - B3
PLUMBING CARGO SOUTH	H	-	Trotter Way	18 - B3
POMOLOGY FIELD HOUSE A	Q002	3424	255 Hopkins Road	87 - D2
POMOLOGY FIELD HOUSE B	Q003	3825	275 Hopkins Road	87 - E2
POMOLOGY FIELD HOUSE C	Q005	3827	281 Hopkins Road	87 - E2
POMOLOGY FIELD HOUSE D	Q004	3826	261 Hopkins Road	87 - D2
POMOLOGY FIELD HOUSE E	Q007	3829	269 Hopkins Road	87 - D2
POMOLOGY FIELD HOUSE F	Q006	3828	265 Hopkins Road	87 - D1-2
POMOLOGY LATH HOUSE 006	Q008	3277	325 Hopkins Road	88 - A2
POMOLOGY ROOT STOCK SHED	Q079	3203	315 Hopkins Road	88 - A2
POMOLOGY SCREEN HOUSE 010	Q010	3805	335 Hopkins Road	88 - A2
POTTER HALL - TERCERO COMPLEX STUDENT HOUSING	E184	4907	468 Dairy Road	25 - C3-4
POULTRY FIELD LAB 1	Q036	3425B	657 Hopkins Road	89 - E2; 90 - E2
POULTRY HEADQUARTERS	Q021	3548	701 Hopkins Road	90 - A2
POULTRY HOUSE B	Q029	3948	717 Hopkins Road	90 - A2
POULTRY HOUSE G	Q026	3952	767 Hopkins Road	90 - B2
POULTRY HOUSE H	Q035	3787	689 Hopkins Road	98 - D6-E6
POULTRY HOUSE M	Q017	3482	647 Hopkins Road	88 - D2-E2
POULTRY HOUSE N	Q018	3479	653 Hopkins Road	89 - D2-E2
POULTRY HOUSE P	Q019	3480	659 Hopkins Road	89 - D2-E2
POULTRY HOUSE Q	Q031	3478	677 Hopkins Road	98 - D7-E7
POULTRY HOUSE R	Q033	3267	731 Hopkins Road	98 - E1; 99 - A7
POULTRY HOUSE T	Q042	4247	725 Hopkins Road	90 - A1
POULTRY HOUSE U	Q043	4383	737 Hopkins Road	99 - A6
POULTRY HOUSE X	Q063	4524	665 Hopkins Road	89 - E1
POULTRY HOUSE Y	Q071	4659	671 Hopkins Road	90 - A1; 89 - E1; 98 - E7; 99 - A7
POULTRY SHOP	Q022	3743	705 Hopkins Road	90 - A2
POULTRY STORAGE 1	Q012	-	741 Hopkins Road	99 - A6-B6
PRIMATE ADMINISTRATION	S001	3843	4105 Primate Drive	111 - D4-5
PRIMATE ANIMAL 1	S028	4594	175 North Colony Road	111 - C2
PRIMATE ANIMAL 2	S030	4623	181 North Colony Road	111 - C2
PRIMATE ANIMAL 3	S031	4631	187 North Colony Road	111 - C2
PRIMATE ANIMAL 4	S032	4634	193 North Colony Road	111 - C2
PRIMATE ANIMAL BUILDING	S003	3845	4205 Primate Drive	111 - D3

UC DAVIS CAMPUS MAP BOOK INDEX

NAME	ZONE	CAAN	POLICE 911 ADDRESS	SHEET-GRID
PRIMATE ANIMAL WING II	S035	4715	160 North Colony Road	111 - C3
PRIMATE BUTLER BUILDING ANIMAL	S026	4582	4370 Simian Lane	120 - B7
PRIMATE CENTRAL SUPPLY/LOCKER BLDG	S039	4718	4211 Primate Drive	111 - E3
PRIMATE CHILDHOOD HEALTH AND DISEASE	S046	4874	4343 Simian Lane	119 - E7
PRIMATE CLEAN CAGE STORAGE 1	S009	4156	150 North Colony Road	111 - C2-D2
PRIMATE CLEAN CAGE STORAGE 2	S058	5033	169 North Colony Road	111 - C1
PRIMATE COLONY OFFICE	S027	4593	172 North Colony Road	111 - C3
PRIMATE CONTROLLED ENVIRONMENT FACILITY (CEF)	S048	4881	208 North Colony Road	111 - B4
PRIMATE FREEZER STORAGE	S041	4850	180 North Colony Road	111 - C3
PRIMATE J30	S055	4924	4353 Simian Lane	111 - D1, 119 - D7
PRIMATE J32	S056	4925	4349 Simian Lane	111 - D1, 119 - D7
PRIMATE LABORATORY	S002	3844	4155 Primate Drive	111 - D3-4
PRIMATE MEDICINE OFFICE BLDG	S038	4575	182 North Colony Road	111 - B3-C3
PRIMATE MODULAR ANIMAL HOUSING 1	S043	4859	195 North Colony Road	111 - B1-2-C1-2
PRIMATE MODULAR ANIMAL HOUSING 2	S044	4860	197 North Colony Road	111 - B-C2
PRIMATE NORTH COLONY RECORDS STORAGE	S049	4883	255 North Colony Road	110 - E2
PRIMATE OFFICE ADDITION	S037	4709	174 North Colony Road	111 - C4
PRIMATE OUTDOOR CAGES #1-12	S022	3699	North Colony Road	110 - B1-3-C1-3-D1-3-E1-3; 111 - A1-3-B1-3
PRIMATE OUTDOOR CAGES #13-24	S022	3699	Rhesus Road	118 - B5-7-C5-7-D5-7-E5-7; 119 - A5-7-B5-7
PRIMATE QUARANTINE	S034	4668	4150 Primate Drive	112 - C3-4
PRIMATE RESEARCH OFFICE	S029	4610	178 North Colony Road	111 - C3-4
PRIMATE RESPIRATORY DISEASE CENTER	S057	4923	190 North Colony Road	111 - B3-C3
PRIMATE RHESUS ROAD STORAGE NORTH (SHS ANNEX NORTH)	S051	4438	Rhesus Road	119 - B6
PRIMATE RHESUS ROAD STORAGE SOUTH (SHS ANNEX SOUTH)	S052	4439	Rhesus Road	119 - B6
PRIMATE SECURITY KIOSK	S045	4861	4042 Primate Drive	111 - E5
PRIMATE SHOP FACILITY	S053	4885	165 North Colony Road	111 - C1
PRIMATE SOUTH COLONY FIELD CAGES	S023	-	South Colony Road	112 - A1-A2-B1-B2
PRIMATE SOUTH COLONY RECORDS STORAGE	S050	4884	4299 Simian Lane	112 - B1
PRIMATE SOUTH SHOP	S	-	4245 Simian Lane	112 - B2
PRIMATE VIROLOGY & IMMUNOLOGY LAB	S054	4888	188 North Colony Road	111 - C4
PRIMERO GROVE STUDENT HOUSING				
LAUREL	D082	Z0080	506 Primero Grove Circle	21 - C5-6
MAGNOLIA	D083	Z0079	512 Primero Grove Circle	21 - C5-D5
MANZANITA	D084	Z0081	518 Primero Grove Circle	21 - D5-6
SPRUCE	D085	Z0077	500 Primero Grove Circle	21 - C7-D7
PRIMERO GROVE COMMUNITY BLDG	D086	Z0076	524 Primero Grove Circle	21 - C6-D6
PRITCHARD VET MED TEACHING HOSPITAL (VMTH)	G040	4267	1200 Veterinary Medicine Mall	37 - B2-B3-C2-C3
PUTAH CREEK LODGE	E056	3974	682 Putah Creek Lodge Drive	26 - D3
QUAD - EAST	B	-	175 East Quad	6 - A1-A2-B1-B2
QUAD - WEST	B	-	176 West Quad	6 - A1-B1
RADIOLOGY XR2	P037	3703	3030 Bee Biology Drive	87 - E3-4
REC POOL	F153	3687	975 Extension Center Drive	34 - C5-6-D5-6
REC POOL BATH HOUSE	F121	4150	955 Extension Center Drive	34 - C5-6
REC POOL CHEMICAL STORAGE	F242	4862	1021 Extension Center Drive	34 - D5
REC POOL FILTER SHED 1	F122	4149	1045 Extension Center Drive	34 - D5
REC POOL LODGE	F124	4250	1025 Extension Center Drive	34 - C5
REC POOL SNACK BAR	F123	4152	1035 Extension Center Drive	34 - C5
RECYCLING BALER	E053	3443	633 Putah Creek Lodge Drive	26 - B4
REGAN HALL COMPLEX STUDENT HOUSING				
CAMPO	D012	3909	605 Regan Hall Bikeway	21 - E5; 22 - A5
INDIO	D017	3914	505 Regan Hall Circle	11 - A1; 22 - A7
NOVA	D014	3911	555 Regan Hall Circle	21 - E6
PALOMA	D016	3913	515 Regan Hall Circle	21 - E7

UC DAVIS CAMPUS MAP BOOK INDEX

NAME	ZONE	CAAN	POLICE 911 ADDRESS	SHEET-GRID
RIENDA	D013	3910	575 Regan Hall Circle	21 - E5-6
SERENO	D018	3915	525 Regan Hall Circle	22 - A6-7
TALARA	D015	3912	535 Regan Hall Circle	21 - E6; 22 - A6
REGAN MAIN	D011	3908	565 Regan Hall Circle	22 - A5-6
REGAN MECHANICAL	D019	3916	585 Regan Hall Circle	22 - A5
REGAN-INDIO ELECTRIC VEHICLE GARAGE	D106	4830	505 Regan Hall Circle	11 - A1; 22 - A7
RENEWABLE ENERGY ANAEROBIC DIGESTER (READ)	S059	5052	28068 County Road 98	114 - B4
REPRODUCTIVE BIOLOGY TRAILER	N057	4549	2760 Hutchison Drive	77 - E3
REPRODUCTIVE BIOLOGY TRAILER NORTH	N060	4602	2750 Hutchison Drive	77 - E3
RESERVOIR A1	G	-	1590 Extension Center Drive	45 - E5; 46 - A5
RESERVOIR AQUACULTURE	N	-	2795 Garrod Drive	81 - C3
RESERVOIR B7	J	-	975 Old Davis Road	40 - A5
RESERVOIR C3	N	-	2605 Brooks Road	82 - C5
RESERVOIR E2	N	-	700 Road E-2B	81 - A6-B6
RESERVOIR E3	K	-	2791 Hutchison Drive	77 - B3-C3
RESERVOIR E4	L	-	2125 Windy Lane	58 - C2
RESERVOIR E7	L	-	600 Campbell Road	59 - A5
RESERVOIR F1	R	-	3950 Hutchison Drive	103 - D1-E1; 104 - A1-B1; 111 - D1-E1; 112 - A7-B7
RESERVOIR F4	R	-	785 Road D-5	99 - D3
RESERVOIR G3	S	-	4595 Levee Road	123 - E3-4; 124 - A2-3-4-B2-3-4
RIENDA - REGAN HALL COMPLEX STUDENT HOUSING	D013	3910	575 Regan Hall Circle	21 - E5-6
ROADS				
A STREET	B	-		4 - C3-E4; 5 - A4-E5; 6 - A5-D6
ACER STREET (FORMERLY PISTACIA STREET)	K	-		44 - C1-C3
AIRPORT ROAD	P	-		88 - E3-B7; 89 - A3
ARBORETUM DRIVE	A	-		2 - D1-D3; 6 - D6-D7
ATRIUM WAY	F	-		32 - C5-E5; 33 - A5-B5
BAINER HALL DRIVE	E	-		13 - E1-2; 24 - E7
BECKETT HALL CIRCLE	D	-		10 - D1-2; 21 - D6-7
BEE BIOLOGY DRIVE	P	-		78 - D1-2; 87 - D3-7
BIOLETTI WAY	E	-		23 - E6; 24 - A6-E7; 25 - A7-C7
BRIDGE BIKEWAY	F,K	-		43 - B1-E3; 44 - A3-B6; 54 - B7
CALIFORNIA AVENUE	B,C,D	-		10 - C2-E3; 11 - A3-E4; 12 - A4-E4
CAMPBELL ROAD	L	-		57 - C5-E5; 58 - A5-E5; 59 - A5-E5
CAPRINE DRIVE	H	-		20 - B4-B6
CELADON STREET	K	-		54 - C4-E4; 55 - A4-E4; 56 - A4-D4;
CERCIS STREET	K	-		55 - C2-C4
CIRA ALLEY	K	-		55 - D4-D5
COUNTY ROAD 98	R,S	-		109 - A7-E7; 110 - A7-E7; 111 - A7-E7; 112 - A7-E7;
CROCKER LANE (FORMERLY SOUTH CALIFORNIA AVENUE)	C,E	-		13 - E4; 14 - A4-C4
CUSHING WAY	C	-		6 - D5-E3; 7 - A2-4
DAIRY ROAD	E,G	-		23 - E3; 24 - A3-E3; 25 - A3-C3
DAIRY ROAD BIKEWAY	D	-		22 - D3-E3; 23 - A3-D3
EAST QUAD	B	-		5 - C2-E2; 6 - A2-B2
EAST QUAD BIKEWAY	C	-		6 - C3-D3
ENGINEERING BIKEWAY	F	-		13 - B4-C1; 24 - C6-C7
ENVIRONMENTAL SERVICES LANE	L	-		70 - C4-C7
EQUESTRIAN LANE	G	-		38 - D1-E2; 39 - A2; 48 - E4-5; 49 - A4-D7,B7-A5
EQUINE LANE	H	-		19 - A4-E4; 20 - A4-D4
EXTENSION CENTER DRIVE	F,G	-		34 - E1-5; 45 - E5-7
FELINE ROAD	H	-		19 - E1-E4
FESCUE STREET	K	-		43 - E1-E3; 54 - E2-E7
GARROD DRIVE	G,L,N	-		25 - D1-E1; 36 - E7; 37 - A7-E5; 38 - A1-5; 48 - B1-E7;

UC DAVIS CAMPUS MAP BOOK INDEX

NAME	ZONE	CAAN	POLICE 911 ADDRESS	SHEET-GRID
HIGHWAY 113	F,G,K,L,M	-		43-48 - A4-E4; 49 - A4-D4
HILGARD LANE	C	-		14 - E1; 15 - A6-B7
HILLS DRIVE	K	-		56 - E4-5; -57 - A4-5-D5
HOPKINS ROAD	N,P,Q	-		86 - D3-E3; 87 - A3-E3; 88 - A3-E3; 89 - A3-E3; 90 -
HOWARD WAY	B	-		10 - C6-E6; 11 - A6-C7
HUTCHISON DRIVE	C,E,G,K,L	-		6 - C5-E1; 12 - E1-E7; 23 - E1-E7; 34 - E5-E7; 35 - A5-
HUTCHISON PLACE	K,L	-		45 - D1-D2; 56 - D7
INTERSTATE 80	C,E,G,H,J	-		9 - A7-E1; 15 - E6-E7; 16 - A7-B1; 27 - B7-E1; 38 - D7-
JADE STREET	K	-		45 - B1-B2; 56 - A-B1-B7; 67 - A-B7
KLEIBER HALL DRIVE	D	-		12 - A3-B1; 23 - B7-D4
LA RUE ROAD	D,F	-		21 - B3-E1; 22 - A1-B1; 33 - A7-E7; 34 - A6-E6;
LA RUE ROAD	E,G	-		14 - C4-D4; 25 - C1-D7; 35 - A6-E6; 36 - A6-C7
LEVEE ROAD	H,J,M,N,	-		20 - C1-D7; 31 - B1-C7; 42 - B1-B7; 53 - B1-B7; 63 -
MED SCI DRIVE	G	-		47 - E1-E7
MEYER HALL BIKEWAY	F	-		13 - C2-D2
MINT STREET	K	-		54 - D2-E2; 55 - A2-C2
MRAK HALL DRIVE	C	-		7 - D1-E2; 8 - A2-D2
NORTH COLONY ROAD	S	-		110 - B2-E2; 111 - A2-E2
NORTH QUAD	B	-		5 - C1-C2; 11- C7-D3
NORTH QUAD BIKEWAY	B	-		5 - C2-B4
NORTH SAGE STREET	K	-		43 - D-E1; 44 - A-B-C-D1
OLD DAVIS BIKEWAY	A,C	-		6 - B6-D7
OLD DAVIS ROAD (COUNTY ROAD 79)	C,E,H,J	-		6 - B5-E6; 7 - A6-E6; 8 - A6-D1; 14 - C7-E4; 15 - A4-
OLD HUTCHISON DRIVE	K,L	-		45 - E1-E3; 56 - E5-E7
OLIVE TREE LANE	K,P	-		75 - B2-E2; 76 - A2-E2; 77 - A2-E2; 78 - A2-D2
ORCHARD PARK CIRCLE	F	-		32 - C1-C2; 33 - B1-B2; 43 - C7-E6; 44 - A6-B7
ORCHARD PARK DRIVE	F	-		32 - B3-E3; 33 - A3-E3; 34 - A3-E3
ORCHARD ROAD	D,F	-		22 - B1-C3; 33-B7-B3
PARKWAY CIRCLE (LA RUE PARK)	F	-		32 - E5-E7; 33 - B5-B7
PHYSICAL SCIENCES MALL	C,F	-		13 - C5
PRIMATE DRIVE	S	-		111 - D6-E2
PRIMERO GROVE CIRCLE	D	-		10 - C1-D1; 21 - C5-D7
PUTAH CREEK LODGE DRIVE	E	-		25 - D5-E5; 26 - A5-C3
RAMBLE ROAD	L	-		46 - B1; 57 - B6-B7
REGAN HALL BIKEWAY	D	-		11 - B1-B3; 22 - B7
RHESUS ROAD	S	-		111 - B1-B2; 119 - B6-B7
RICE LANE	B	-		5 - E4
ROAD E-2A	N	-		78 - B3-E2; 79 - A2-E2; 80 - A2-E2; 81 - A2-B2
ROAD E-2B	N,L	-		77 - D6-E6; 78 - A6-E6; 79 - A6-E6; 80 - A6-E6; 81 -
ROAD E-3B	K	-		75 - B6-E6; 76 - A6-E6; 77 - A6-E6
ROAD E-3C	K	-		65 - B4-E4; 66 - A4-E4; 67 - A4-D4
ROAD E-3D	K	-		54 - B1-E1; 55 - A1-E1; 56 - A1-D1
ROAD E-3E	K	-		54 - B5-E5; 55 - A5-E5; 56 - A5-D5
ROAD E-4A	L	-		67 - D4-E4; 68 - A4-E3; 69 - A3-E3; 70 - A3-E1
ROAD E-4B	L	-		56 - E1; 57 - A1-E1; 58 - A1-E1; 59 - A1-B1
ROADHOUSE MALL	C	-		6 - C4
RUSSELL BOULEVARD	B,D,F,K,P	-		4 - B1-B3; 10 - B1-B7; 21 - B1-B7; 32 - B1-B7; 43 - B1-
SAGE STREET	K	-		56 - B6-D6
SHIELDS AVENUE	B,C	-		6 - C1-B5; 12 - C7-D4
SIMIAN LANE	S	-		112 - A1-A2; 120 - A7
SOLA ALLEY	K	-		55 - C5-C6
SOLANO PARK CIRCLE	A	-		2 - D3-E3; 3 - A3-D1; 6 - D7-E7; 7 - A7-B6-C5-6-D7
SOUTH CAMPUS BIKEWAY	E,J	-		26 - C5-E4; 27 - A4-E5; 28 - A5-E5; 29 - A5-C5

UC DAVIS CAMPUS MAP BOOK INDEX

NAME	ZONE	CAAN	POLICE 911 ADDRESS	SHEET-GRID
SOUTH COLONY ROAD	S	-		111 - E2; 112 - A2
SPROCKET BIKEWAY	D,F	-		11 - D1-D3; 21 - E1-E3; 22 - D7-E2
STADIUM WAY	B	-		5 - A1-A2; 11 - A7
STORER MALL	D	-		12 - B3-C2
STRALOCH ROAD	P,Q	-		88 - B1-B7; 97 - B3-B7
TENNIS COURT LANE	B	-		11 - A6-B3
TERCERO HALL BIKEWAY	F,G	-		24 - E1-E6; 36 - A7-C4
TERCERO HALL DRIVE	E	-		24 - C4-C6
TILIA STREET	K	-		44 - E1; 55 - D1,E1-D7,E7
VET MED CIRCLE	G	-		37 - D4-D5
VETRINARY MEDICINE DRIVE	G	-		37 - B4-C5
WEST HEALTH SCIENCES DRIVE	G	-		35 - E1-E4; 46 - E6-E7; 47 - A6-E5; 48 - A5-E5
WEST QUAD	B	-		11 - C6-E6; 12 - A6-C6
WEST QUAD BIKEWAY	C	-		12 - C7-E7
WILDLIFE WAY	S	-		114 - A2-E1; 122 - E5-E7; 123 - A5-E4; 124 - A4-B4
YARROW STREET	K	-		43 - D1-D3; 54 - D1-D7
ZELKOVA STREET	K	-		44 - B1-B3; 55 - B2-B7
ROBBINS HALL	B040	3237	150 California Avenue	12 - B4-5-C4-5
ROBBINS HALL ANNEX	B039	3363	190 California Avenue	12 - B4
ROBERT MONDAVI INSTITUTE BREWERY, WINERY & FOOD PILOT FACILITY	C126	4882	631 Hilgard Lane	15 - B5-6-C5-6
ROBERT MONDAVI INSTITUTE FOR WINE & FOOD NORTH (RMI NORTH)	C116	4854	595 Hilgard Lane	15 - A5-6
ROBERT MONDAVI INSTITUTE FOR WINE & FOOD SENSORY LAB (RMI SENSORY)	C118	4856	392 Old Davis Road	15 - A5-B5
ROBERT MONDAVI INSTITUTE FOR WINE & FOOD SOUTH (RMI SOUTH)	C117	4855	611 Hilgard Lane	15 - A6-B6
ROESSLER HALL	C081	4265	246 Physical Sciences Mall	13 - C4-5-D4-5
ROTATING ROOM 1	F118	3957	204 Orchard Park Drive	33 - D3
RUSSELL FIELD RESTROOM	B096	5050	432 California Avenue	10 - D4-E4
RUSSELL IM FIELD	B034	3622	450 California Avenue	10 - C3-4-5-D3-4-5-E3-4-5
RUSSELL PARK				
RUSSELL PARK 400	F180	-	400 Orchard Park Drive	32 - D3
RUSSELL PARK 401	F181	-	401 Orchard Park Drive	32 - C3
RUSSELL PARK 402	F182	-	402 Orchard Park Drive	32 - C3-4
RUSSELL PARK 403	F183	-	403 Orchard Park Drive	32 - C3
RUSSELL PARK 404	F184	-	404 Orchard Park Drive	32 - C3
RUSSELL PARK 405	F185	-	405 Orchard Park Drive	32 - C3
RUSSELL PARK 406	F186	-	406 Atrium Way	32 - C4
RUSSELL PARK 407	F187	-	407 Atrium Way	32 - C4-5
RUSSELL PARK 408	F188	-	408 Atrium Way	32 - C4
RUSSELL PARK 409	F189	-	409 Atrium Way	32 - D4
RUSSELL PARK 410	F190	-	410 Atrium Way	32 - C4-D4
RUSSELL PARK 411	F191	-	411 Orchard Park Drive	32 - D4
RUSSELL PARK 412	F192	-	412 Atrium Way	32 - D4
RUSSELL PARK 413	F193	-	413 Atrium Way	32 - D4
RUSSELL PARK 414	F194	-	414 Atrium Way	32 - D4
RUSSELL PARK 415	F195	-	415 Atrium Way	32 - D4
RUSSELL PARK 416	F196	-	416 Orchard Park Drive	32 - E3
RUSSELL PARK 417	F197	-	417 Orchard Park Drive	32 - E3-4
RUSSELL PARK 418	F198	-	418 Orchard Park Drive	32 - E3; 33 - A3
RUSSELL PARK 419	F199	-	419 Orchard Park Drive	33 - A3
RUSSELL PARK 420	F200	-	420 Orchard Park Drive	33 - A3-4
RUSSELL PARK 421	F201	-	421 Atrium Way	32 - E4
RUSSELL PARK 422	F202	-	422 Atrium Way	32 - E4-5
RUSSELL PARK 423	F203	-	423 Atrium Way	32 - E4; 33 - A4
RUSSELL PARK 424	F204	-	424 Atrium Way	33 - A4

UC DAVIS CAMPUS MAP BOOK INDEX

NAME	ZONE	CAAN	POLICE 911 ADDRESS	SHEET-GRID
RUSSELL PARK 425	F205	-	425 Atrium Way	33 - A4-5
<i>RUSSELL RANCH TRACT</i>				
CAMPUS COOPERATIVE WEATHER STATION AT RUSSELL RANCH	V041	4816	27217 Kinsella Lane	A4 - D4
LILLARD BARN ROAD 95A	V024	9943	27516 County Road 95A	A4 - E5
LILLARD POLE BARN	V028	9945	Kinsella Lane	A4 - D3
LILLARD POLE STORAGE	V025	9944	County Road 95A	A4 - D3
LTRAS OFFICE TRAILER	V039	3303	Kinsella Lane	A4 - D3
RUSSELL BARN 1 (HORSE BARN)	V010	9838	County Road 95A	A4 - C5; B2
RUSSELL BARN 2 (HAY BARN)	V015	9843	County Road 95A	A4 - C5; B2
RUSSELL BARN 3	V016	9844	County Road 95A	A4 - C5; B2
RUSSELL BATH HOUSE	V003	9831	County Road 95A	A4 - C5; B2
RUSSELL BUNKHOUSE 1	V021	9849	County Road 95A	A4 - C5; B1
RUSSELL BUNKHOUSE 2	V022	9850	County Road 95A	A4 - C5; B1
RUSSELL CHICKEN HOUSE	V009	9837	County Road 95A	A4 - C5; B2
RUSSELL FILTER SHED	V005	9833	County Road 95A	A4 - C5; B2
RUSSELL GARAGE/RESIDENCE	V007	9835	County Road 95A	A4 - C5; B2
RUSSELL PUMP HOUSE	V013	9841	County Road 95A	A4 - C5; B2
RUSSELL RANCH BARN - KINSELLA LANE	V040	8086A	Kinsella Lane	A4 - D3
RUSSELL RANCH OFFICE TRAILER 2	V038	9982	Kinsella Lane	A4 - D3
RUSSELL RESIDENCE 2	V020	9848	County Road 95A	A4 - C5; B2
RUSSELL RESIDENCE / BARN	V014	9842	County Road 95A	A4 - C5; B2
RUSSELL SHOWER HOUSE	V023	9851	County Road 95A	A4 - C5; B1
RUSSELL TANK HOUSE	V008	9836	County Road 95A	A4 - C5; B2
RUSSELL/HAM RESIDENCE	V001	9829	County Road 95A	A4 - C5; B2
RYERSON - SEGUNDO STUDENT HOUSING	D007	3793	1063 La Rue Road	21 - C3-D3
<i>SANITARY SEWER LIFT STATIONS</i>				
SSLS 1	A	-	288 First Street	2 - A1
SSLS 2	B	-	392 California Avenue	11 - B3
SSLS 3A	E	-	551 La Rue Road	14 - E4
SSLS 4	D	-	561 Regan Hall Circle	22 - A6
SSLS 5B	D104	7821	963 La Rue Road	22 - D1
SSLS 6A	J046	4986	831 Old Davis Road	28 - A4
SSLS 6A CONTROL BUILDING	J046	4986	831 Old Davis Road	28 - A4
SSLS 7A	H328	7822	586 Trotter Way	30 - C5
SSLS 8	D	-	570 Kleiber Hall Drive	23 - B6
SSLS 9	E108	4280	515 Putah Creek Lodge Drive	25 - D4
SSLS 10	S	-	County Road 98	112 - B6
SSLS 11 (HOPKINS LIFT STATION)	P	4916	240 Hopkins Road	87 - C3
SSLS 12A	L041	4911	140 Hills Drive	56 - E4
SSLS 12A CONTROL ROOM	L041	4911	140 Hills Drive	56 - E4
SSLS 13	B	-	162 East Quad	6 - A3
SSLS 14	D	-	428 Storer Mall	12 - C3
SSLS 15	B	-	Stadium Way	4 - D2
SSLS 16	B	-	Stadium Way	4 - E1
SSLS 17	P	-	Airport Road	89 - A4
SSLS 18	L	-	Garrod Drive	70 - D5
SSLS 19	P	-	Straloch Road	88 - B4-5
SSLS 20	D	-	North Dairy Road Bikeway	23 - B3
SSLS 21	N	-	Brooks Road	82 - C4
SSLS 22	H	-	Trotter Way	29 - E6
SSLS 23	B	-	North Quad	5 - B2
SSLS 24	G	-	La Rue Road	35 - E4; 36 - A4
SSLS 25	P	-	Airport Road	88 - D6

UC DAVIS CAMPUS MAP BOOK INDEX

NAME	ZONE	CAAN	POLICE 911 ADDRESS	SHEET-GRID
SSLS 26	C	-	Hilgard Lane	8 - E2; 9 - A2
SSLS 27	G	-	Equestrian Lane	39 - B3
SSLS 28	Q	-	Straloch Road	96 - D6
SCHAAL AQUATIC CENTER	G129	4790	426 Health Sciences Drive	36 - B5-6-C5-6
SCHAAL AQUATIC CENTER COACHES OFFICES & TEAM ROOMS	G158	5065	401 Health Sciences Drive	36 - B5-6
SCHALM HALL (MED SCI B)	G068	4428A	570 Veterinary Medicine Mall	36 - E3
SCHOOL OF EDUCATION BUILDING (FORMER AOB 4)	C092	4442	120 Peter J. Shields Avenue	6 - B4-C4
SCHOOL OF EDUCATION COOLING TOWER (FORMER AOB 4 COOLING TOWER)	C092	4442	133 Hutchison Drive	6 - C5
SCIENCES LAB BUILDING	D090	4792	505 Hutchison Drive	12 - C1-D1
SCIENCES LAB LECTURE HALL	D091	4803	555 Hutchison Drive	23 - D6
SCREEN HOUSE 002	P002	3716	2970 Bee Biology Drive	87 - D4
SCREEN HOUSE 013	N036	4462	2560 Hutchison Drive	78 - B6-7
SCREEN HOUSE R6 (012)	D055	4142	497 Kleiber Hall Drive	12 - A1
SCRUBS CAFÉ	G153	5039	976 Garrod Drive	37 - C5
SEGUNDO COMPLEX STUDENT HOUSING				
ALDER HALL	D093	4801	1081 La Rue Road	21 - C3
BIXBY HALL	D009	3771	1019 La Rue Road	21 - E4
GILMORE HALL	D010	3770	1029 La Rue Road	21 - E2-3
MALCOLM HALL	D006	3772	1059 La Rue Road	21 - C4
MILLER HALL	D095	4807	1079 La Rue Road	21 - C4-5
RYERSON HALL	D007	3793	1063 La Rue Road	21 - C3-D3
SEGUNDO DINING COMMONS	D096	4802	663 Sprocket Bikeway	22 - A4-B3-4
SEGUNDO ELECTRIC VEHICLE GARAGE	D103	4915	1053 La Rue Road	21 - D2
SEGUNDO MARKET	D102	4914	1045 La Rue Road	21 - D3
SEGUNDO SERVICES CENTER	D099	4897	1049 La Rue Road	21 - D3
THOMPSON HALL	D094	4806	1087 La Rue Road	21 - C4
SERENO - REGAN HALL COMPLEX STUDENT HOUSING	D018	3915	525 Regan Hall Circle	22 - A6-7
SHADE STRUCTURE H1	H332	5077	546 Feline Road	30 - E6-7
SHIELDS LIBRARY	C010	3390	100 West Quad Bikeway	6 - C1-2-D1-2; 12 - C7-D7
SHREM MUSEUM OF ART	C129	4977	254 Old Davis Road	8 - D3-E3
SIGN SHOP (FORMERLY CARPENTER'S OFFICE)	E170	-	640 La Rue Road	26 - A3
SIGN SHOP ANNEX	E	-	642 La Rue Road	26 - A3
SILO	E003	3270	420 Hutchison Drive	12 - E3; 13 - A3
SILO SOUTH	E164	4644	430 Hutchison Drive	13 - B3-4
SOCCER/LACROSSE FIELD	D	3613	600 Orchard Road	22 - D5-E5; 23 - A5
SOCIAL SCIENCE & HUMANITIES	B071	4656	250 East Quad	5 - B3-4-C2-3-4
SOLANO IM FIELD	C	7804	190 Arboretum Drive	7 - C4-5-D4-5
SOLANO PARK				
SOLANO 0400 (SOLANO PARK RESNET BUILDING)	A063	4713	290 E. Arboretum Drive	2 - D2
SOLANO 1100	A026	3847	1100 Solano Park Circle	2 - D2
SOLANO 1200	A027	3848	1200 Solano Park Circle	2 - D2
SOLANO 1300	A054	3874	1300 Solano Park Circle	2 - D3
SOLANO 1400	A032	3852	1400 Solano Park Circle	2 - D3
SOLANO 1500	A033	3853	1500 Solano Park Circle	2 - E3
SOLANO 1600	A034	3854	1600 Solano Park Circle	2 - E3
SOLANO 1700	A037	3857	1700 Solano Park Circle	3 - A2
SOLANO 1800	A036	3856	1800 Solano Park Circle	3 - A1-2
SOLANO 1900	A055	3875	1900 Solano Park Circle	3 - A2
SOLANO 2000	A041	3861	2000 Solano Park Circle	3 - A2
SOLANO 2100	A040	3860	2100 Solano Park Circle	3 - B1
SOLANO 2200	A042	3862	2200 Solano Park Circle	3 - B2
SOLANO 2300	A056	3876	2300 Solano Park Circle	3 - B2
SOLANO 2400	A045	3865	2400 Solano Park Circle	3 - B1-2

UC DAVIS CAMPUS MAP BOOK INDEX

NAME	ZONE	CAAN	POLICE 911 ADDRESS	SHEET-GRID
SOLANO 2500	A057	3877	2500 Solano Park Circle	3 - C2
SOLANO 2600	A048	3868	2600 Solano Park Circle	3 - C1
SOLANO 2700	A051	3871	2700 Solano Park Circle	7 - C7
SOLANO 2800	A052	3872	2800 Solano Park Circle	7 - D7
SOLANO 2900	A058	3878	2900 Solano Park Circle	7 - D6
SOLANO 3000	A050	3870	3000 Solano Park Circle	7 - C6
SOLANO 3100	A049	3869	3100 Solano Park Circle	7 - C6
SOLANO 3200	A047	3867	3200 Solano Park Circle	7 - C6
SOLANO 3300	A059	3879	3300 Solano Park Circle	7 - C6
SOLANO 3400	A046	3866	3400 Solano Park Circle	7 - C6
SOLANO 3500	A044	3864	3500 Solano Park Circle	7 - B7
SOLANO 3600	A043	3863	3600 Solano Park Circle	7 - B6
SOLANO 3700	A039	3859	3700 Solano Park Circle	7 - B7
SOLANO 3800	A060	3880	3800 Solano Park Circle	7 - A6-7, B6-7
SOLANO 3900	A038	3858	3900 Solano Park Circle	7 - A7
SOLANO 4000	A035	3855	4000 Solano Park Circle	7 - A7
SOLANO 4100	A030	3851	4100 Solano Park Circle	2 - D1-2, E1-2
SOLANO 4200	A028	3849	4200 Solano Park Circle	2 - D1; 6 - D7
SOLANO 4300	A029	3850	4300 Solano Park Circle	2 - D1-2
SOLANO 4400	A053	3873	4400 Solano Park Circle	2 - D1; 6 - D7
SOLAR FARM	H	-	479 East Levee Road	NOT SHOWN IN MAP BOOK
SOLIDS STORAGE BASIN 1 - WASTE WATER TREATMENT PLANT	H	3700	Trotter Way	18 - D3, E3
SOLIDS STORAGE BASIN 2 - WASTE WATER TREATMENT PLANT	H	3700	Trotter Way	18 - C3, D3
SOUTH CAMPUS FIELD BUILDING	J017	3487	905 Old Davis Road	39 - D6-7
SOUTH HALL	B011	3275	160 East Quad	6 - A3-B3
SPROCKET ANNEX	D073	4483	485 Sprocket Bikeway	11 - C1
SPROCKET BUILDING	D027	3839	415 Sprocket Bikeway	11 - C1; 22 - C7
SPROUL HALL	C004	3815	153 Hutchison Drive	6 - C4
SPRUCE - PRIMERO GROVE STUDENT HOUSING	D085	Z0077	500 Primero Grove Circle	21 - C7-D7
STARLING PEN	L019	3817	2335 Garrod Drive	70 - D4
STARLING PEN W	L020	3817	2341 Garrod Drive	70 - D4
STEAM FABRICATION SHOP	E	-	639 La Rue Road	26 - A3
STORAGE 1	Q045	4388	3325 Straloch Road	97 - A5-6
STORAGE 2	Q046	4389	3345 Straloch Road	97 - A5-6
STORAGE 3	Q062	4504	3355 Straloch Road	97 - A4
STORER HALL	D038	4073	475 Storer Mall	12 - B1-2
STORM DRAIN LIFT STATIONS				
SDLS 1 (LIFT STATION 1)	F	-	804 Sprocket Bikeway	21 - E1
SDLS 2 (LIFT STATION 2)	H	-	1304 Old Davis Road	31 - A5
SDLS 3 (LIFT STATION 3)	B	-	158 East Quad	6 - A3
SDLS 4 (LIFT STATION 4)	G	-	1271 Equestrian Lane	38 - E2
SDLS 5 (LIFT STATION 5)	D	-	591 Kleiber Hall Drive	23 - C5
SDLS 6 (LIFT STATION 6)	D	-	589 Kleiber Hall Drive	23 - C5
SDLS 7 (LIFT STATION 7)	G	-	1259 Med Sci Drive	36 - C2
SDLS 8 (LIFT STATION 8)	G	-	1261 Med Sci Drive	36 - E2
SDLS 9 (LIFT STATION 9)	G	-	502 Health Sciences Mall	36 - D4
SDLS 10 (LIFT STATION 10)	C	-	104 Hutchison Drive	6 - D2
SDLS 11 (LIFT STATION 11)	C	-	Hutchison Drive	6 - D1
SDLS 12 (LIFT STATION 12)	C	-	325 Crocker Lane	13 - D5
SDLS 14 (LIFT STATION 14)	C	-	Mrak Hall Drive	14 - 6A
SDLS 15 (LIFT STATION 15)	D	-	527 Kleiber Hall Drive	23 - B7
SDLS 16 (LIFT STATION 16)	B	-	233 A Street	6 - C4
SDLS 17 (LIFT STATION 17)	B	-	204 Stadium Way	5 - A2

UC DAVIS CAMPUS MAP BOOK INDEX

NAME	ZONE	CAAN	POLICE 911 ADDRESS	SHEET-GRID
SDLS 18 (LIFT STATION 18)	C	-	Mrak Hall Drive	14 - A6
SDLS 19 (LIFT STATION 19)	B	-	644 Hilgard Lane	14 - E7; 15 - A7
SDLS 20 (LIFT STATION 20)	E	-	Bainer Hall Drive	24 - D7
SDLS 21 (LIFT STATION 21)	E	-	Meyer Hall Bikeway	13 - D2
SDLS 22 (LIFT STATION 22)	E	-	Engineering Bikeway	13 - C1
SDLS 23 (LIFT STATION 23)	E	-	La Rue Road	14 - C2
SDLS 24 (LIFT STATION 24)	C	-	633 Hilgard Lane	15 - C6
SDLS 25 (LIFT STATION 25)	S	-	North Colony Road	111 - C3
SDLS 26 (LIFT STATION 26)	G	-	La Rue Road	35 - E4; 36 - A4
SDLS 28 (LIFT STATION 28)	B	-	West Quad	11 - E5; 12- A5
STUDENT AFFAIRS ANNEX	D088	4783	473 Beckett Hall Circle	10 - D1-E1
STUDENT COMMUNITY CENTER	C127	4898	397 Hutchison Drive	12 - D5
STUDENT FARM GREENHOUSE	F239	4972	1351 Extension Center Drive	34 - C1
STUDENT FARM PEMB	F238	4800	1551 Extension Center Drive	45 - D5
STUDENT HEALTH & WELLNESS CENTER	F244	4871	930 Orchard Road	33 - C5-6-D5-6
SUBER ANNEX	N011	3600	2806 Hutchison Drive	77 - D3
SUBSTATION CONTROL HOUSE	H305	4648	740 Old Davis Road	16 - C5
SUBSTATION LAYDOWN YARD	H	-	724 Old Davis Road	16 - C5
SURFACE WATER PUMP STATION	B097	7004	430 California Avenue	10 - D4-E4
SURGE 2	E066	4165	520 Hutchison Drive	12 - E1; 13 - A1
SWINE TEACHING & RESEARCH FACILITY	P021	4717	2953 Straloch Road	88 - A4-5-6-B6-7
SWITCH GEAR BLDG	G128	4810	1580 Garrod Drive	48 - C4
SWITCH GEAR G	H053	4891	750 Old Davis Road	16 - C4
SWITCH GEAR S2-1	G144	4892	706 La Rue Road	26 - A3
TALARA - REGAN HALL COMPLEX STUDENT HOUSING	D015	3912	535 Regan Hall Circle	21 - E6; 22 - A6
TALL CORN GREENHOUSE	G148	4992	1271 Extension Center Drive	35 - C2
TB 001	L021	3462	2325 Garrod Drive	70 - D4
TB 002	L022	3463	2315 Garrod Drive	70 - D4
TB 003	L023	3464	2305 Garrod Drive	70 - E4
TB 007	N028	3468	2780 Hutchison Drive	77 - E3
UNIVERSITY HOUSE & ANNEX	B013	3307	155 Peter J. Shields Avenue	6 - A3-4-B3-4
TB 009	C006	3278	118 Hutchison Drive	6 - C5-D5
TB 012	L004	3469	210 Road E-4B	57 - C2
TB 013	D022	3245	530 Regan Hall Circle	22 - B7
TB 014	D023	3246	540 Regan Hall Circle	22 - C7
TB 015	D025	3439	550 Regan Hall Circle	22 - C6
TB 016	D024	3242	560 Regan Hall Circle	22 - B6
TB 019	L025	3701	2365 Garrod Drive	70 - D4
TB 020	Q032	3212	683 Hopkins Road	98 - D5-6
TB 022	L026	3408	2355 Garrod Drive	70 - E3-4
TB 026	C069	3715	245 Cushing Way	7 - C2
TB 036	E037	3232	482 La Rue Road	14 - D2
TB 116	A013	4055	244 First Street	6 - B6
TB 117	A014	4056	266 First Street	6 - B7
TB 118	A015	4057	280 First Street	6 - B7
TB 119	A016	4058	286 First Street	2 - B1; 6 - B7
TB 120	A017	4059	292 First Street	2 - B1; 6 - B7
TB 123	A020	4062	262 First Street	6 - C7
TB 124	A021	4063	256 First Street	6 - C7
TB 126	C040	4090	320 Hutchison Drive	13 - A6
TB 127 (WILDLIFE HEALTH CENTER LAB)	H211	4093	579 Feline Road	30 - D6
TB 128 (WILDLIFE HEALTH CENTER ADMIN)	H210	4094	573 Feline Road	30 - D6
TB 129 (WILDLIFE HEALTH CENTER CONFERENCE)	H209	4095	567 Feline Road	30 - D6

UC DAVIS CAMPUS MAP BOOK INDEX

NAME	ZONE	CAAN	POLICE 911 ADDRESS	SHEET-GRID
TB 131	Q038	4144	757 Hopkins Road	90 - B2
TB 132	S004	4146	4295 Simian Lane	111 - D2
TB 133	S005	4147	4291 Simian Lane	111 - D2
TB 140	F038	4167	307 Orchard Park Drive	33 - C2
TB 141	S007	4168	4287 Simian Lane	111 - D2
TB 142	S008	4169	4281 Simian Lane	111 - D2-E2
TB 143	S010	4196	4275 Simian Lane	111 - E2
TB 144	S011	4197	4267 Simian Lane	111 - E2
TB 145	S012	4198	4261 Simian Lane	111 - E2; 112 - A2
TB 146	S013	4199	4255 Simian Lane	111 - E2; 112 - A2
TB 159	N026	4251	2830 Hutchison Drive	77 - E3
TB 160	N027	4252	2836 Hutchison Drive	77 - E3
TB 174	C057	3204	188 Arboretum Drive	7 - E4-5
TB 176	S015	4303	4337 Simian Lane	111 - E1
TB 177	S016	4304	4325 Simian Lane	111 - E1; 112 - A1
TB 178	S017	4305	4331 Simian Lane	111 - E1; 112 - A1; 119 - E7; 120 - A7
TB 178A	S042	4858	4329 Simian Lane	119 - E7; 120 - A7
TB 179	F127	4306	1225 Extension Center Drive	34 - D2
TB 180	F126	4307	1235 Extension Center Drive	34 - D2
TB 181	F125	4308	1245 Extension Center Drive	34 - D2
TB 182	F128	4309	1255 Extension Center Drive	34 - D2
TB 183	Q044	4314	771 Hopkins Road	90 - B1
TB 184	S018	4381	155 North Colony Road	111 - C2-D2
TB 186	D063	4317	504 Regan Hall Circle	11 - B1; 22 - B7
TB 187	D064	4318	510 Regan Hall Circle	11 - B1; 22 - B7
TB 188	D065	4319	516 Regan Hall Circle	11 - C1; 22 - C7
TB 189	D066	4320	522 Regan Hall Circle	11 - C1; 22 - C7
TB 190	C087	4321	400 Crocker Lane	14 - A5
TB 196	S020	4387	4355 Simian Lane	111 - D1-E1
TB 200	E110	4391	470 Hutchison Drive	13 - B2
TB 201	E111	4392	476 Hutchison Drive	13 - A2
TB 202	E112	4393	482 Hutchison Drive	12 - E2
TB 203	E113	4394	488 Hutchison Drive	13 - A2
TB 206	E155	4611	370 Bioletti Way	14 - A2
TB 207	E153	4612	375 Meyer Hall Bikeway	14 - A2
TELECOM	E014	4021	625 Tercero Hall Drive	24 - B4-5-C4-5
TEMPORARY CLASSROOM	E144	4564	411 Meyer Hall Bikeway	14 - B2
TEMPORARY CLASSROOMS 2 & 3	E149	4572	405 Meyer Hall Bikeway	14 - B2
TENNIS COMPLEX (MARYA WELCH)	B086	3630	419 Howard Way	10 - E4-5-6
TENNIS COURTS	B089	3630	345 Tennis Court Lane	10 - E5-6; 11 - A4-5-6
TERCERO COMPLEX STUDENT HOUSING				
CAMPBELL HALL	E183	4906	434 Dairy Road	25 - B3-4
KEARNEY HALL	E177	4824	352 Dairy Road	25 - B3-4
LABEN HALL	E178	4825	376 Dairy Road	25 - B3-4
POTTER HALL	E184	4907	468 Dairy Road	25 - C3-4
TERCERO 3 BLDG 1 - PINE	E186	4978	568 Tercero Hall Drive	24 - C6-D6
TERCERO 3 BLDG 2 - SCRUB OAK	E187	4979	598 Tercero Hall Drive	24 - C5-6; D5-6
TERCERO 3 BLDG 3 - CURRANT	E188	4980	584 Tercero Hall Drive	24 - D5-6
TERCERO 3 BLDG 4 - LIVE OAK	E189	4981	622 Tercero Hall Drive	24 - C4-5
TERCERO 3 BLDG 5 - SEQUOIA	E190	4982	648 Tercero Hall Drive	24 - D4
TERCERO 3 BLDG 6 - MAHOGANY	E191	4983	686 Tercero Hall Drive	24 - D3
TERCERO 3 BLDG 7 - HAWTHORN	E192	4984	664 Tercero Hall Drive	24 - C3-4
TERCERO 4 BLDG 1 - COTTONWOOD HALL	E194	5028	337 Bioletti Way	25 - A5-6

UC DAVIS CAMPUS MAP BOOK INDEX

NAME	ZONE	CAAN	POLICE 911 ADDRESS	SHEET-GRID
TERCERO 4 BLDG 2 - REDWOOD HALL	E195	5029	363 Bioletti Way	25 - A6-B6
TERCERO 4 BLDG 3 - MADRONE HALL	E196	5030	375 Bioletti Way	25 - B5-6
TERCERO 4 BLDG 4 - OLIVE HALL	E197	5036	355 Bioletti Way	25 - A5
WALL HALL	E185	4905	637 La Rue Road	25 - B4-C4
TERCERO COMMUNITY - TERCERO COMPLEX	E015	4023	620 Tercero Hall Drive	24 - E4
TERCERO DINING COMMONS 2	E201	5063	175 Bioletti Way	24 - B5-6
TERCERO ELECTRIC VEHICLE GARAGE	E200	5032	298 Dairy Road	24 - E3
TERCERO EQUIPMENT - TERCERO COMPLEX	E017	4025	280 Dairy Road	24 - E3
TERCERO MARKET	E182	4863	611 Tercero Hall Bikeway	24 - E5
TERCERO MECHANICAL - TERCERO COMPLEX	E016	4024	290 Dairy Road	24 - E3
TES PLANT (CHILLER PLANT)	E173	4785	585 Putah Creek Lodge Drive	25 - E4
TES TANK (THERMAL ENERGY STORAGE)	E174	7803	531 Putah Creek Lodge Drive	25 - D5-E5
THE BARN	E008	3225	501 Engineering Bikeway	13 - B1-C1
THE GROVE	E007	4098	550 Hutchison Drive	13 - B1; 23 - E6-7; 24 - A6-7-B6-7
THOMPSON HALL - SEGUNDO STUDENT HOUSING BLDG 2	D094	4806	1087 La Rue Road	21 - C4
THURMAN LABORATORY	G064	4567	620 West Health Sciences Drive	48 - A6-7-B6-7
TOOMEY FIELD	B087	3626	151 Stadium Way	4 - C2-3-D2-3-E2-3
TOOMEY FIELD TICKET BOOTH	B	-	179 Stadium Way	4 - E2
TOOMEY WEIGHT ROOM	B068	4626	181 Stadium Way	4 - E2; 5 - A2
TRANSLATIONAL SHARED RESEARCH FACILITY	S047	4880	184 North Colony Road	111 - C3-4
TRANSPORTATION & PARKING SERVICES	D098	4828	623 Kleiber Hall Drive	23 - B3
TUPPER HALL	G048	4427	1275 Med Sci Drive	36 - D1-2-E1-2
UNITRANS MAINTENANCE FACILITY	G063	4547	800 Garrod Drive	26 - B1-2-C1-2
UNIVERSITY CONFERENCE CENTER	C123	4889	550 Alumni Lane	C - 4
UNIVERSITY EXTENSION TRAILER A	F154	4695	1205 Extension Center Drive	34 - D2
UNIVERSITY EXTENSION TRAILER B	F155	4696	1215 Extension Center Drive	34 - D2
UNIVERSITY EXTENSION TRAILER C	F163	4588A	1265 Extension Center Drive	34 - D2
UNIVERSITY EXTENSION TRAILER D	F164	4588B	1275 Extension Center Drive	34 - D1
UNIVERSITY HOTEL	C124	4877	173 Old Davis Road	8 - A5-B4-5
URBAN FORESTRY	C109	4697	194 Arboretum Drive	8 - A4
USDA POLLINATOR HEALTH LAB TRLR 1	P052	5056	3022 Bee Biology Drive	87 - D4
USDA POLLINATOR HEALTH LAB TRLR 2	P053	5057	3024 Bee Biology Drive	87 - D4
USDA POLLINATOR HEALTH LAB TRLR 3	P054	5058	3026 Bee Biology Drive	87 - D4
USDA RICE RESEARCH	N043	4468	2410 Hutchison Drive	68 - A3
USGS MOD LAB TRAILER	N052	4896	2695 Garrod Drive	81 - C5
UTILITIES HEADQUARTERS	G122	4779	740 Garrod Drive	25 - E1
UTILITY WATER TOWER 1	G031	4323	175 Dairy Road	24 - B2
VALLEY HALL	G133	4822	1149 Veterinary Medicine Mall	37 - A3-4-B3-4
VALLEY OAK COTTAGE, ARBORETUM HEADQUARTERS (TB 032)	E034	3233	448 La Rue Road	14 - D3
VANDERHOEF QUAD FOUNTAIN	C	3657	540 Mrak Hall Drive	8 - C3
VECTOR BORNE INFECTIOUS DISEASE TRAILER (COMPARATIVE ONCOLOGY)	H319	4831	561 Feline Road	30 - D6
VEG CROPS BULB STORAGE HOUSE	G010	3472	1180 Extension Center Drive	34 - E3
VEG CROPS STORAGE	L003	3762	144 Hills Drive	56 - E5
VEGETABLE CROP FIELD HEADQUARTERS A	N029	4455	2566 Hutchison Drive	77 - E6
VEGETABLE CROP FIELD HEADQUARTERS B	N030	4456	2542 Hutchison Drive	77 - E7
VEGETABLE CROP FIELD HEADQUARTERS C	N031	4457	2506 Hutchison Drive	67 - E1; 77 - E7
VEIHMAYER HALL	B022	3458	393 North Quad	11 - C4
VET MED 2	G052	4466	1150 Vet Med Circle	37 - C3-D3
VET MED 3A	G130	4793	1285 Veterinary Medicine Mall	37 - A1-B1
VET MED 3A MULTI-PURPOSE TEACHING PAVILLION	G140	4857	1271 Veterinary Medicine Mall	37 - A2
VET MED 3B	G145	4921	1089 Veterinary Medicine Mall	37 - A4-5-6, B4-5-6
VET MED ANIMAL HOUSING A	D051	3489	462 Storer Mall	12 - C1-2
VET MED ANIMAL HOUSING B	D046	3938	438 Storer Mall	12 - C2

UC DAVIS CAMPUS MAP BOOK INDEX

NAME	ZONE	CAAN	POLICE 911 ADDRESS	SHEET-GRID
VET MED ANIMAL HOUSING C	D048	3834	444 Storer Mall	12 - C2
VET MED ANIMAL HOUSING C2A	D049	3834	450 Storer Mall	12 - C2
VET MED ANIMAL HOUSING D	D047	3939	432 Storer Mall	12 - C3
VET MED BEACH LAB	D050	3486	420 Storer Mall	12 - C3
VET MED CENTRAL SERVICES ANNEX	D040	4561	426 Storer Mall	12 - C3
VET MED EQUINE EXAM	G073	4674	1255 Garrod Drive	37 - C2-D2
VET MED EQUIPMENT TRAILER	G062	4552	1343 Garrod Drive	37 - E1; 49 - A1
VET MED GENETICS CAVE 3	H	5019	942 Old Davis Road	17 - E1
VET MED GENETICS CAVE 4	H	5020	942 Old Davis Road	17 - E1
VET MED GENETICS CAVE 5	H	5021	942 Old Davis Road	17 - E1
VET MED GENETICS CAVE 6	H	5022	942 Old Davis Road	17 - E1
VET MED GENETICS CAVE 7	H	5023	942 Old Davis Road	17 - E1
VET MED GENETICS CAVE 8	H	5024	942 Old Davis Road	17 - E1
VET MED GENETICS LAB	H024	4155	962 Old Davis Road	28 - E6
VET MED GENETICS TRLR A	H048	4534	972 Old Davis Road	28 - E6
VET MED GENETICS TRLR B	H049	4535	978 Old Davis Road	28 - E7
VET MED GENETICS TRLR C	H050	4536	974 Old Davis Road	28 - E6
VET MED GENETICS TRLR D	H052	4577	976 Old Davis Road	28 - E6
VET MED GENETICS TRLR E	H313	3299	980 Old Davis Road	28 - E6
VET MED GENETICS TRLR F	H312	3298	982 Old Davis Road	28 - E6
VET MED GENETICS TRLR G	H320	4689	970 Old Davis Road	28 - E6
VET MED ISOLATION	G044	4271	1315 Garrod Drive	37 - E1; 38 - A1
VET MED LARGE ANIMAL FACILITY	H013	3490B	916 Old Davis Road	28 - D6
VET MED LARGE ANIMAL HOLDING	G126	4789	1390 Garrod Drive	48 - D6
VET MED PENS	H043	4380	968 Old Davis Road	28 - E6
VET MED STEEL STORAGE	H247	4217	323 Caprine Drive	20 - C6
VET MED STUDENT SERVICES AND ADMINISTRATION CENTER	G152	5038	944 Garrod Drive	37 - B5-6, C5-6
VET MED TEACHING HOSPITAL FEED (F BARN)	G045	4272	1215 Garrod Drive	37 - D2-E2
VET MED TEACHING HOSPITAL HOLDING (D BARN)	G043	4270	1335 Garrod Drive	37 - D1-E1
VET MED TEACHING HOSPITAL OFFICE ANNEX	G071	4637	1120 Veterinary Medicine Mall	37 - B3-C3
VET MED TEACHING HOSPITAL PET/CT IMAGING TRLR	G156	5064	1180 Garrod Drive	37 - D3-E3
VET MED TEACHING HOSPITAL SURGICAL (C BARN)	G041	4268	1265 Garrod Drive	37 - C2-D2
VET MED TEACHING HOSPITAL WARD (B BARN)	G042	4269	1235 Garrod Drive	37 - C2-D2
VITICULTURE RELOCATION A	Q047	4420	3155 Straloch Road	88 - A1-B1
VITICULTURE RELOCATION B	Q048	4421	3175 Straloch Road	88 - A1-B1; 97 - A7-B7
VITICULTURE RELOCATION C	Q049	4422	3179 Straloch Road	96 - E7; 97 - A7
VITICULTURE RELOCATION D	Q050	4423	3159 Straloch Road	87 - E1; 88 - A1
VOORHIES HALL	B012	3745	101 Peter J. Shields Avenue	6 - A4-B4
WALKER HALL	C014	3201	300 Peter J. Shields Avenue	12 - D5-6
WALL HALL - TERCERO COMPLEX STUDENT HOUSING	E185	4905	637 La Rue Road	25 - B4-C4
WALNUT COTTAGE (TB 031)	E033	3235	442 La Rue Road	14 - D3
WASTE WATER TREATMENT PLANT - ADMINISTRATION BUILDING 2	H323	4720	561 Trotter Way	30 - A6-B6
WASTE WATER TREATMENT PLANT - BIOHYDRATION	H	3700	Trotter way	18 - D1
WASTE WATER TREATMENT PLANT - CARGO EAST	H	3700	Trotter Way	29 - D7
WASTE WATER TREATMENT PLANT - CARGO NORTH	H	3700	Trotter Way	18 - B3
WASTE WATER TREATMENT PLANT - CARGO SOUTH	H	3700	Trotter Way	18 - B3
WASTE WATER TREATMENT PLANT - CARGO WEST	H	3700	Trotter Way	29 - D7
WASTE WATER TREATMENT PLANT - CLAIRFIER 1	H	3700	Trotter Way	19 - A1
WASTE WATER TREATMENT PLANT - CLAIRFIER 2	H	3700	Trotter Way	19 - A1
WASTE WATER TREATMENT PLANT - CLARIFIER 3	H	3700	Trotter Way	19 - A2
WASTE WATER TREATMENT PLANT - DRYING BED 1	H	3700	Trotter Way	18 - E2
WASTE WATER TREATMENT PLANT - DRYING BED 2	H	3700	Trotter Way	18 - D2, E2
WASTE WATER TREATMENT PLANT - DRYING BED 3	H	3700	Trotter Way	18 - C2

UC DAVIS CAMPUS MAP BOOK INDEX

NAME	ZONE	CAAN	POLICE 911 ADDRESS	SHEET-GRID
WASTE WATER TREATMENT PLANT - FILTER	H	3700	551 Trotter Way	29 - E6
WASTE WATER TREATMENT PLANT - OXIDATION TANK	H	3700	Trotter Way	18 - D1-2, E1-2
WASTE WATER TREATMENT PLANT - SOLIDS STORAGE BASIN 1	H	3700	Trotter Way	18 - D3, E3
WASTE WATER TREATMENT PLANT - SOLIDS STORAGE BASIN 2	H	3700	Trotter Way	18 - C3, D3
WATER SCIENCE & ENGINEERING DRAIN L2	N018	3960	2615 Brooks Road	82 - C4
WATER SCIENCE & ENGINEERING FIELD LAB	L006	3765	445 Campbell Road	58 - B4-C4
WATER SCIENCE & ENGINEERING HYDRAULIC L2	N019	3778	2635 Brooks Road	82 - C4
WATER SCIENCE & ENGINEERING SHED	L007	4180	400 Road E-4B	58 - B1-2
WATERSHED SCIENCE FACILITY	E176	4833	425 La Rue Road	14 - C3-4
WEATHER STATION	L008	4019	2180 Windy Lane	69 - C7
WELLMAN HALL	B042	4050	197 West Quad	12 - A5
WELLS				
AG WELL A1	F120	4200	1575 Extension Center Drive	44 - E5
AG WELL B6-N	J039	4201	855 Old Davis Road	28 - B3
AG WELL B6-S	J038	4295	1055 Old Davis Road	40 - C1
AG WELL C2A	M016	4204	2200 Brooks Road	71 - B6
AG WELL C2B	M015	4203	1710 Brooks Road	48 - C1; 59 - C7
AG WELL C2F	M017	4205	950 Road C-2A	72 - E6
AG WELL C2H	M018	4206	1070 Road C-2B	62 - D7
AG WELL C3C	M012	4296	2675 Brooks Road	82 - D5
AG WELL D2 (D1A)	Q020	4297	855 Hopkins Road	91 - B3
AG WELL D3 (ABANDONED)	Q023	4298	641 Hopkins Road	89 - E3
AG WELL D6A	Q040	4299	204 Road D-6	95 - B3
AG WELL E2A	N025	4208	625 Road E-2B	80 - C5
AG WELL E3B	K	-	299 Road E-3C	66 - D3
AG WELL E4A	L028	4209	325 Road E-4B	58 - A1; 69 - A7
AG WELL E5	L009	4301	2055 Garrod Drive	59 - C3
AG WELL E8	L	-	606 Campbell Road	59 - A6
AG WELL F1	R002	4211	3850 Hutchison Drive	104 - A3
AG WELL G6	S014	4212	705 Wildlife Way	123 - B2
DOMESTIC UNDERGROUND RESERVOIR 1 PUMPHOUSE	C	3818	380 Arboretum Drive	14 - D5
DOMESTIC WATER TOWER 1	C070	4322	432 Crocker Lane	14 - B6
DOMESTIC WATER TANK 1	P048	7702	640 Hopkins Road	89 - D3-4
DOMESTIC WATER TANK 2	R	7707	26952 County Road 98	104 - B2
DOMESTIC WELL 2	C058	4186	274 Arboretum Drive	8 - B2-3
DOMESTIC WELL 3	E055	4312	634 Putah Creek Lodge Drive	26 - C5
DOMESTIC WELL 4 (ABANDONED)	H	3692	594 Trotter Way	30 - C5
DOMESTIC WELL 4A	H327	3624	577 Trotter Way	30 - A6
DOMESTIC WELL 4A PUMP HOUSE	H327	4987	579 Trotter Way	30 - C5
DOMESTIC WELL 5	C056	3279	390 Arboretum Drive	14 - D5
DOMESTIC WELL 6A	M	5047	2056 Brooks Road	60 - A2
DOMESTIC WELL 7A	R	5048	3951 Levee Road	115 - E7
UTILITY WATER TOWER 1	G031	4323	175 Dairy Road	24 - B2
UTILITY WELL 2	B	-	298 North Quad	11 - C6
UTILITY WELL 3	C	-	251 Cushing Way	7 - C2
UTILITY WELL 4	D	-	756 Orchard Road	22 - D3
UTILITY WELL 5	E	-	675 Putah Creek Lodge Drive	26 - C3
UTILITY WELL 6A	G	-	1150 Extension Center Drive	34 - E3
UTILITY WELL 7 (ABANDONED 2011)	G032	4294	505 West Health Sciences Drive	47 - D5
WEST ENTRY TRAILER	F156	4508	1120 Orchard Road	33 - B3-4
WESTERN CENTER FOR AG EQUIPMENT	L037	4711	154 Hills Drive	57 - A5-6-B5
WESTERN CENTER FOR AG EQUIPMENT TRACTOR BARN	L040	4844	2001 Windy Lane	58 - C3
WESTERN HUMAN NUTRITION RESEARCH CENTER (WHNRC)	G136	4843	430 West Health Sciences Drive	47 - B6-7-C6-7

UC DAVIS CAMPUS MAP BOOK INDEX

NAME	ZONE	CAAN	POLICE 911 ADDRESS	SHEET-GRID
WEST VILLAGE				
LOT L	K	-	299 North Sage Street	55 - C7-D7
SAC CITY COLLEGE - DAVIS CENTER A	K031	4968	1720 Jade Street	56 - B5-6
SAC CITY COLLEGE - DAVIS CENTER B	K034	5060	1722 Jade Street	56 - C5-6
WEST VILLAGE COMPACTOR & STORAGE MAINTENANCE 1	L046	4969	1532 Hutchison Place	45 - E2
WEST VILLAGE HONDA SMART HOME	K	5042	299 North Sage Street	55 - 7D
WEST VILLAGE HONDA SMART HOME VISITORS CENTER	K	5043	299 North Sage Street	55 - 7D
WEST VILLAGE PARKING LOT - HUTCHISON PLACE ENTRANCE	L	-	1644 Hutchison Place	45 - D3-E2; 46 - A2
WEST VILLAGE PARKING LOT - JADE STREET ENTRANCE	K	-	1656 Jade Street	44 - D3-E3; 45 - A3-B3
WEST VILLAGE PARKING LOT - RAMBLE ROAD ENTRANCE	L	-	1658 Ramble Road	46 - A2-B2-C2
WEST VILLAGE RAMBLE APARTMENTS 100 A	K019	4946	100 A Sage Street	56 - D7
WEST VILLAGE RAMBLE APARTMENTS 100 B	K020	4945	100 B Sage Street	45 - C1; 56 - C7
WEST VILLAGE RAMBLE APARTMENTS 100 C	K018	4947	100 C Sage Street	45 - D1
WEST VILLAGE RAMBLE APARTMENTS 110 A	K022	4934	110 A Sage Street	56 - C7
WEST VILLAGE RAMBLE APARTMENTS 110 B	K023	4933	110 B Sage Street	56 - C7
WEST VILLAGE RAMBLE APARTMENTS 110 C	K021	4935	110 C Sage Street	45 - C1; 56 - C7
WEST VILLAGE RAMBLE APARTMENTS 301 A	K004	4943	301 A North Sage Street	44 - D1-D2
WEST VILLAGE RAMBLE APARTMENTS 301 B	K002	4941	301 B North Sage Street	44 -C1-C2; D1
WEST VILLAGE RAMBLE APARTMENTS 301 C	K003	4942	301 C North Sage Street	44 - D2
WEST VILLAGE RAMBLE APARTMENTS 301 D	K005	4944	301 D North Sage Street	44 - D2
WEST VILLAGE RAMBLE APARTMENTS 1538 A	K013	4939	1538 A Jade Street	45 - C2
WEST VILLAGE RAMBLE APARTMENTS 1538 B	K014	4940	1538 B Jade Street	45 - C2
WEST VILLAGE RAMBLE APARTMENTS 1540 A	K010	4936	1540 A Jade Street	45 - B2
WEST VILLAGE RAMBLE APARTMENTS 1540 B	K011	4937	1540 B Jade Street	45 - B2
WEST VILLAGE RAMBLE APARTMENTS 1540 C	K012	4938	1540 C Jade Street	45 - C2
WEST VILLAGE RAMBLE APARTMENTS 1545 A	K008	4931	1545 A Jade Street	44 - E2
WEST VILLAGE RAMBLE APARTMENTS 1545 B	K006	4929	1545 B Jade Street	44 - E2
WEST VILLAGE RAMBLE APARTMENTS 1545 C	K007	4930	1545 C Jade Street	45 - A2
WEST VILLAGE RAMBLE APARTMENTS 1545 D	K009	4932	1545 D Jade Street	45 - A2
WEST VILLAGE RAMBLE APARTMENTS 1655 A	K017	4949	1655 A Hutchison Place	45 - D2
WEST VILLAGE RAMBLE APARTMENTS 1655 B	K015	4948	1655 B Hutchison Place	45 - D2
WEST VILLAGE RAMBLE APARTMENTS 1655 C	K016	4950	1655 C Hutchison Place	45 - D2
WEST VILLAGE RAMBLE APARTMENTS 1721 A	L051	4959	1721 A Hutchison Drive	57 - C7
WEST VILLAGE RAMBLE APARTMENTS 1721 B	L050	4958	1721 B Hutchison Drive	57 - C7
WEST VILLAGE RAMBLE APARTMENTS 1721 C	L052	4960	1721 C Hutchison Drive	57 - C7
WEST VILLAGE RAMBLE APARTMENTS 1739 A	L047	4955	1739 A Hutchison Drive	57 - B7
WEST VILLAGE RAMBLE APARTMENTS 1739 B	L048	4956	1739 B Hutchison Drive	57 - A7
WEST VILLAGE RAMBLE APARTMENTS 1739 C	L049	4957	1739 C Hutchison Drive	57 - B7
WEST VILLAGE RAMBLE APARTMENTS 1743 A	L044	4953	1743 A Hutchison Drive	56 - E7
WEST VILLAGE RAMBLE APARTMENTS 1743 B	L042	4951	1743 B Hutchison Drive	45 - E1
WEST VILLAGE RAMBLE APARTMENTS 1743 C	L043	4952	1743 C Hutchison Drive	57 - A7
WEST VILLAGE RAMBLE APARTMENTS 1743 D	L045	4954	1743 D Hutchison Drive	46 - A1
WEST VILLAGE REC HALL - THE CENTER	K024	4967	1580 Jade Street	56 - B7
WEST VILLAGE SOLSTICE 1885 JADE STREET	K040	5008	1885 Jade Street	56 - A5
WEST VILLAGE SOLSTICE 1890 TILIA STREET	K041	5009	1890 Tilia Street	55 - E5
WEST VILLAGE SOLSTICE 2035 JADE STREET	K042	5010	2035 Jade Street	55 - E3
WEST VILLAGE SOLSTICE 2040 TILIA STREET	K043	5011	2040 Tilia Street	55 - E3
WEST VILLAGE SOLSTICE 2075 JADE STREET	K044	5012	2075 Jade Street	56 - A2-3
WEST VILLAGE SOLSTICE 2080 TILIA STREET	K045	5013	2080 Tilia Street	55 - E2
WEST VILLAGE SOLSTICE 2120 TILIA STREET	K046	5014	2120 Tilia Street	55 - E2-3
WEST VILLAGE SOLSTICE 2145 JADE STREET	K047	5015	2145 Jade Street	56 - A1
WEST VILLAGE SOLSTICE 2150 TILIA STREET	K048	5016	2150 Tilia Street	55 - E1
WEST VILLAGE SOLSTICE 220 CELADON	K037	5004	220 Celadon Street	56 - A4

UC DAVIS CAMPUS MAP BOOK INDEX

NAME	ZONE	CAAN	POLICE 911 ADDRESS	SHEET-GRID
WEST VILLAGE SOLSTICE 225 CELADON	K036	5005	225 Celadon Street	56 - A4
WEST VILLAGE SOLSTICE 250 CELADON	K038	5006	250 Celadon Street	55 - E4
WEST VILLAGE SOLSTICE 255 CELADON	K039	5007	255 Celadon Street	55 - E4
WEST VILLAGE SOLSTICE PARKING LOT 1889 JADE STREET	K	-	1889 Jade Street	56 - A5
WEST VILLAGE SOLSTICE PARKING LOT 2055 JADE STREET	K	-	2055 Jade Street	56 - A2-3
WEST VILLAGE SOLSTICE POOL BUILDING	K049	5003	2106 Tilia Street	55 - E2
WEST VILLAGE SUNRISE PARK	K	-	1673 Tilia Street	44 - E2
WEST VILLAGE VILLAGE SQUARE	K	-	240 Sage Street	55 - E7; 56 - A7
WEST VILLAGE VIRIDIAN 1	K030	4966	201 Sage Street	56 - A6
WEST VILLAGE VIRIDIAN 2	K029	4965	215 Sage Street	55 - D6
WEST VILLAGE VIRIDIAN 3	K028	4964	1715 Tilia Street	55 - D6
WEST VILLAGE VIRIDIAN 4	K027	4963	1605 Tilia Street	55 - D6-D7
WEST VILLAGE VIRIDIAN 5	K026	4962	1590 Tilia Street	44 - E1; 55 - E7
WEST VILLAGE VIRIDIAN 6	K025	4961	1575 Jade Street	56 - A7
WICKSON HALL	B037	3351	350 North Quad	11 - C4-5-D4-5
WILDLIFE HEALTH CENTER TRAILER	H326	4808	565 Feline Road	30 - D6
WILLOW COTTAGE (TB 033)	E035	3435	468 La Rue Road	14 - D3
WRIGHT HALL	C032	3972	210 Hutchison Drive	6 - E3; 7 - A3
WWTP DIGESTOR	E118	4396	629 Putah Creek Lodge Drive	26 - B4
WWTP PUMP	E052	3443	611 Putah Creek Lodge Drive	26 - B5
WYATT PAVILION	C066	3370	150 Arboretum Drive	7 - B4
WYATT RESTROOMS	C068	4097	147 Arboretum Drive	7 - A4
WYATT SNACK BAR	C067	4096	153 Arboretum Drive	7 - B4
YOUNG HALL	B007	3266	200 East Quad	5 - D2-3-4
YOUNG HALL ANNEX STORAGE	B006	3774	225 A Street	5 - C4
ZOOLOGY FIELD BUILDING	N017	3766	2605 Garrod Drive	81 - C6-D6

UC DAVIS CAMPUS MAP BOOK INDEX

ZONE	NAME	CAAN	POLICE 911 ADDRESS	SHEET-GRID
A	PARKING LOT 10	3655	120 Old Davis Road	6 - B5, C5-6
A	SSLS 1	-	288 First Street	2 - A1
A013	TB 116	4055	244 First Street	6 - B6
A014	TB 117	4056	266 First Street	6 - B7
A015	TB 118	4057	280 First Street	6 - B7
A016	TB 119	4058	286 First Street	2 - B1; 6 - B7
A017	TB 120	4059	292 First Street	2 - B1; 6 - B7
A020	TB 123	4062	262 First Street	6 - C7
A021	TB 124	4063	256 First Street	6 - C7
A022	HUMAN & COMMUNITY DEVELOPMENT ADMINISTRATION	3345	238 First Street	6 - B6
A023	HUMAN & COMMUNITY DEVELOPMENT COMPUTER LAB	3241	268 First Street	6 - A7-B7
A024	HUMAN & COMMUNITY DEVELOPMENT STORAGE ANNEX	4895	270 First Street	6 - B7
A025	HUMAN & COMMUNITY DEVELOPMENT CHILD DEVELOPMENT	3712	274 First Street	6 - A7-B7
A026	SOLANO 1100	3847	1100 Solano Park Circle	2 - D2
A027	SOLANO 1200	3848	1200 Solano Park Circle	2 - D2
A028	SOLANO 4200	3849	4200 Solano Park Circle	2 - D1; 6 - D7
A029	SOLANO 4300	3850	4300 Solano Park Circle	2 - D1-2
A030	SOLANO 4100	3851	4100 Solano Park Circle	2 - D1-2, E1-2
A032	SOLANO 1400	3852	1400 Solano Park Circle	2 - D3
A033	SOLANO 1500	3853	1500 Solano Park Circle	2 - E3
A034	SOLANO 1600	3854	1600 Solano Park Circle	2 - E3
A035	SOLANO 4000	3855	4000 Solano Park Circle	7 - A7
A036	SOLANO 1800	3856	1800 Solano Park Circle	3 - A1-2
A037	SOLANO 1700	3857	1700 Solano Park Circle	3 - A2
A038	SOLANO 3900	3858	3900 Solano Park Circle	7 - A7
A039	SOLANO 3700	3859	3700 Solano Park Circle	7 - B7
A040	SOLANO 2100	3860	2100 Solano Park Circle	3 - B1
A041	SOLANO 2000	3861	2000 Solano Park Circle	3 - A2
A042	SOLANO 2200	3862	2200 Solano Park Circle	3 - B2
A043	SOLANO 3600	3863	3600 Solano Park Circle	7 - B6
A044	SOLANO 3500	3864	3500 Solano Park Circle	7 - B7
A045	SOLANO 2400	3865	2400 Solano Park Circle	3 - B1-2
A046	SOLANO 3400	3866	3400 Solano Park Circle	7 - C6
A047	SOLANO 3200	3867	3200 Solano Park Circle	7 - C6
A048	SOLANO 2600	3868	2600 Solano Park Circle	3 - C1
A049	SOLANO 3100	3869	3100 Solano Park Circle	7 - C6
A050	SOLANO 3000	3870	3000 Solano Park Circle	7 - C6
A051	SOLANO 2700	3871	2700 Solano Park Circle	7 - C7
A052	SOLANO 2800	3872	2800 Solano Park Circle	7 - D7
A053	SOLANO 4400	3873	4400 Solano Park Circle	2 - D1; 6 - D7
A054	SOLANO 1300	3874	1300 Solano Park Circle	2 - D3
A055	SOLANO 1900	3875	1900 Solano Park Circle	3 - A2
A056	SOLANO 2300	3876	2300 Solano Park Circle	3 - B2
A057	SOLANO 2500	3877	2500 Solano Park Circle	3 - C2
A058	SOLANO 2900	3878	2900 Solano Park Circle	7 - D6
A059	SOLANO 3300	3879	3300 Solano Park Circle	7 - C6
A060	SOLANO 3800	3880	3800 Solano Park Circle	7 - A6-7, B6-7
A063	SOLANO 0400 (SOLANO PARK RESNET BUILDING)	4713	290 E. Arboretum Drive	2 - D2
A064	EICHHORN FAMILY HOUSE	4791	152 Old Davis Road	2 - C1; 6 - C7
B	HICKEY POOL	-	201 North Quad	5 - B2
B	PARKING LOT @ RICE LANE	3655	121 A Street	5 - E4

UC DAVIS CAMPUS MAP BOOK INDEX

ZONE	NAME	CAAN	POLICE 911 ADDRESS	SHEET-GRID
B	PARKING LOT @ SOCIAL SCIENCE & HUMANITIES	3655	227 A Street	5 - C4
B	PARKING LOT 14	3655	355 Howard Way	10 - E3-4; 11 - E3-4
B	PARKING LOT 15	3655	420 California Avenue	10 - E3-4; 11 - A3-4
B	QUAD - EAST	-	175 East Quad	6 - A1-A2-B1-B2
B	QUAD - WEST	-	176 West Quad	6 - A1-B1
B	SDLS 16 (LIFT STATION 16)	-	233 A Street	6 - C4
B	SDLS 17 (LIFT STATION 17)	-	204 Stadium Way	5 - A2
B	SDLS 19 (LIFT STATION 19)	-	644 Hilgard Lane	14 - E7; 15 - A7
B	SDLS 28 (LIFT STATION 28)	-	West Quad	11 - E5; 12- A5
B	SDLS 3 (LIFT STATION 3)	-	158 East Quad	6 - A3
B	SSLS 13	-	162 East Quad	6 - A3
B	SSLS 15	-	Stadium Way	4 - D2
B	SSLS 16	-	Stadium Way	4 - E1
B	SSLS 2	-	392 California Avenue	11 - B3
B	SSLS 23	-	North Quad	5 - B2
B	TOOMEY FIELD TICKET BOOTH	-	179 Stadium Way	4 - E2
B	UTILITY WELL 2	-	298 North Quad	11 - C6
B005	HICKEY GYM	3331	350 Howard Way	5 - A1-2-3-B1-2-3
B005	HICKEY POOL SHED	3331	350-A Howard Way	5 - B1
B006	YOUNG HALL ANNEX STORAGE	3774	225 A Street	5 - C4
B007	YOUNG HALL	3266	200 East Quad	5 - D2-3-4
B008	NORTH HALL	3274	180 East Quad	5 - E2-3
B011	SOUTH HALL	3275	160 East Quad	6 - A3-B3
B012	VOORHIES HALL	3745	101 Peter J. Shields Avenue	6 - A4-B4
B013	UNIVERSITY HOUSE & ANNEX	3307	155 Peter J. Shields Avenue	6 - A3-4-B3-4
B014	EDUCATIONAL OPPORTUNITY PROGRAM	3200	175 Peter J. Shields Avenue	6 - B3
B015	FREEBORN HALL	3773	286 North Quad	11 - C6-7-D6-7
B016	MEMORIAL UNION E (BOOKSTORE)	3460	225 East Quad	5 - D1-2
B016	MEMORIAL UNION W (COFFEE HOUSE & TOWER)	3460	250 West Quad	5 - D1-2; 11 - D6-7-E6-7
B020	HUNT HALL	3421	271 North Quad	11 - B5-6-C5-6
B022	VEIHMEYER HALL	3458	393 North Quad	11 - C4
B034	RUSSELL IM FIELD	3622	450 California Avenue	10 - C3-4-5-D3-4-5-E3-4-5
B036	ENOLOGY LAB	3291	380 North Quad	11 - D4
B037	WICKSON HALL	3351	350 North Quad	11 - C4-5-D4-5
B039	ROBBINS HALL ANNEX	3363	190 California Avenue	12 - B4
B040	ROBBINS HALL	3237	150 California Avenue	12 - B4-5-C4-5
B041	HART HALL	3207	301 Peter J. Shields Avenue	12 - B5-6-C5-6
B042	WELLMAN HALL	4050	197 West Quad	12 - A5
B043	KERR HALL	4302	200 California Avenue	11 - E4
B047	CHANCELLOR'S RESIDENCE	3427	16 College Park Davis	10 - A7
B051	GROUNDS SHED - WELLMAN	4379	215 West Quad	11 - E5
B054	GREENHOUSE 621	4489	355 Peter J. Shields Ave	12 - B5
B061	PARSONS SEED CERTIFICATION CENTER	4548	322 Tennis Court Lane	11 - B5
B062	GUILBERT HOUSE	9530	112 A Street Davis	6 - A5
B065	DAVIS 116 A STREET	9543	116 A Street Davis	5 - E5; 6 - A5
B068	TOOMEY WEIGHT ROOM	4626	181 Stadium Way	4 - E2; 5 - A2
B069	DAVIS 207 3RD STREET	9852	207 3rd Street Davis	5 - B4
B071	SOCIAL SCIENCE & HUMANITIES	4656	250 East Quad	5 - B3-4-C2-3-4
B072	PARKING LOT @ QUAD PARKING STRUCTURE (NORTH ENTRY STRUCTURE)	4645	400 Howard Way	4 - E1; 5 - A1; 10 - E7; 11 - A7
B074	DUTTON HALL (EAST HALL)	4708	170 East Quad	5 - E3; 6 - A3
B075	PLANT AND ENVIRONMENTAL SCIENCES	4726	387 North Quad	11 - B4-5-C4-5

UC DAVIS CAMPUS MAP BOOK INDEX

ZONE	NAME	CAAN	POLICE 911 ADDRESS	SHEET-GRID
B076	INTERCOLLEGIATE ATHLETIC ANNEX TRAILER	4834	195 Stadium Way	5 - A2
B086	TENNIS COMPLEX (MARYA WELCH)	3630	419 Howard Way	10 - E4-5-6
B087	TOOMEY FIELD	3626	151 Stadium Way	4 - C2-3-D2-3-E2-3
B088	HOWARD IM FIELD	3622	460 Howard Way	4 - C1-D1; 10 - C6-7-D6-7
B089	TENNIS COURTS	3630	345 Tennis Court Lane	10 - E5-6; 11 - A4-5-6
B090	A STREET IM FIELD	3622	355 A Street	4 - E3; 5 - A3-B3
B091	GROUNDS SHED - TENNIS COURTS	-	-	11 - A6
B092	INTERNATIONAL HOUSE	8057	10 College Park Davis	10 - B6
B093	HICKEY POOL CHEM	4864	203 North Quad	5 - B2
B096	RUSSELL FIELD RESTROOM	5050	432 California Avenue	10 - D4-E4
B097	SURFACE WATER PUMP STATION	7004	430 California Avenue	10 - D4-E4
C	CARGO COFFEE KIOSK 2	5080	405 Mrak Hall Drive	13 - E6
C	DOMESTIC UNDERGROUND RESERVOIR 1 PUMPHOUSE	3818	380 Arboretum Drive	14 - D5-6
C	GROUNDS BREAK ROOM	-	249 Cushing Way	7 - B2
C	GROUNDS EQUIPMENT SHED	-	245 Cushing Way	7 - B2
C	GROUNDS STORAGE	-	253 Cushing Way	7 - B2
C	PARKING LOT @ PHYSICS/GEOLOGY	3655	355 Crocker Lane	86 - C5
C	PARKING LOT 1	3655	624 Hilgard Lane	8 - D4-E4; 9 - A1-4-B1-3-C1-2-D1-2
C	PARKING LOT 2	3655	628 Hilgard Lane	9 - B1-C1-D1; 15 - C7-D7
C	PARKING LOT 3	3655	395 Mrak Hall Drive	13 - D6-D7
C	PARKING LOT 4	3655	260 Arboretum Drive	7 - E3-4
C	PARKING LOT 5	3655	160 Old Davis Road	6 - D6-7-E6-7; 7 - A5-6-B5-6
C	PARKING LOT 5A	3655	165 Old Davis Road Street	6 - E5; 7 - A5
C	PARKING LOT 6	3655	205 Cushing Way	6 - E2; 7 - A2
C	SDLS 10 (LIFT STATION 10)	-	104 Hutchison Drive	6 - D2
C	SDLS 11 (LIFT STATION 11)	-	Hutchison Drive	6 - D1
C	SDLS 12 (LIFT STATION 12)	-	325 Crocker Lane	13 - D5
C	SDLS 14 (LIFT STATION 14)	-	Mrak Hall Drive	14 - 6A
C	SDLS 18 (LIFT STATION 18)	-	Mrak Hall Drive	14 - A6
C	SDLS 24 (LIFT STATION 24)	-	633 Hilgard Lane	15 - C6
C	SOLANO IM FIELD	7804	190 Arboretum Drive	7 - C4-5-D4-5
C	SSLS 26	-	Hilgard Lane	8 - E2; 9 - A2
C	UTILITY WELL 3	-	251 Cushing Way	7 - C2
C	VANDERHOEF QUAD FOUNTAIN	3657	540 Mrak Hall Drive	8 - C3
C004	SPROUL HALL	3815	153 Hutchison Drive	6 - C4
C005	OLSON HALL	3803	171 Hutchison Drive	6 - C3
C006	TB 009	3278	118 Hutchison Drive	6 - C5-D5
C008	MECHANICAL 1 (OLD HEAT PLANT)	3251	136 Hutchison Drive	6 - D4
C009	MUSIC BUILDING	3970	184 Hutchison Drive	6 - D3-4-E3-4
C010	SHIELDS LIBRARY	3390	100 West Quad Bikeway	6 - C1-2-D1-2; 12 - C7-D7
C014	WALKER HALL	3201	300 Peter J. Shields Avenue	12 - D5-6
C032	WRIGHT HALL	3972	210 Hutchison Drive	6 - E3; 7 - A3
C033	ART	3971	240 Hutchison Drive	6 - E2
C033	ART STORAGE	3971	230 Cushing Way	7 - B2
C034	ART ANNEX	3400	215 Cushing Way	7 - A2
C036	MUSIC ANNEX	3333	227 Cushing Way	7 - B2
C037	HEAD HOUSE GROUNDS	3335	233 Cushing Way	7 - B2
C038	LATH HOUSE GROUNDS	3384	239 Cushing Way	7 - B2
C039	EVERSON HALL	3350	300 Hutchison Drive	12 - E6; 13 - A6-7-B7
C040	TB 126	4090	320 Hutchison Drive	13 - A6
C043	MRAK HALL	3842	350 Mrak Hall Drive	7 - C1-2-D1-2

UC DAVIS CAMPUS MAP BOOK INDEX

ZONE	NAME	CAAN	POLICE 911 ADDRESS	SHEET-GRID
C044	GROUNDS SHED - MRAK	4153	355 Mrak Hall Drive	13 - D7
C048	FACILITIES MECHANICAL OPERATIONS	3265	404 Crocker Lane	13 - E6; 14 - A6
C049	FACILITIES SHOPS	3264	412 Crocker Lane	14 - A6
C050	FACILITIES SERVICES	3280	400 Crocker Lane	14 - A5
C056	DOMESTIC WELL 5	3279	390 Arboretum Drive	14 - D5
C057	TB 174	3204	188 Arboretum Drive	7 - E4-5
C058	DOMESTIC WELL 2	4186	274 Arboretum Drive	8 - B2-3
C059	LATH HOUSE 003 (ENVIRONMENTAL HORTICULTURE)	3385	268 Arboretum Drive	7 - E3; 8 - A3
C060	LATH HOUSE 004 (ENVIRONMENTAL HORTICULTURE)	3406	208 Arboretum Drive	7 - E3
C061	GREENHOUSE 040 (ENVIRONMENTAL HORTICULTURE)	3407	212 Arboretum Drive	7 - E3
C062	HEAD HOUSE 040	3786	216 Arboretum Drive	7 - E4
C063	ENVIRONMENTAL HORTICULTURE	3405	200 Arboretum Drive	7 - D4-E4
C064	EH TRAILER (ENVIRONMENTAL HORTICULTURE)	4164	204 Arboretum Drive	7 - E4
C066	WYATT PAVILION	3370	150 Arboretum Drive	7 - B4
C067	WYATT SNACK BAR	4096	153 Arboretum Drive	7 - B4
C068	WYATT RESTROOMS	4097	147 Arboretum Drive	7 - A4
C069	TB 026	3715	245 Cushing Way	7 - C2
C070	DOMESTIC WATER TOWER 1	4322	432 Crocker Lane	14 - B6
C071	KING HALL	4051	475 Mrak Hall Drive	13 - E6-7
C074	GREENHOUSE 180 (ENVIRONMENTAL HORTICULTURE)	4224	244 Arboretum Drive	8 - A4
C075	GREENHOUSE 182 (ENVIRONMENTAL HORTICULTURE)	4225	250 Arboretum Drive	8 - A4
C076	GREENHOUSE 184 (ENVIRONMENTAL HORTICULTURE)	4226	256 Arboretum Drive	8 - A4
C077	GREENHOUSE 181 (ENVIRONMENTAL HORTICULTURE)	4227	226 Arboretum Drive	7 - E4; 8 - A4
C078	GREENHOUSE 183 (ENVIRONMENTAL HORTICULTURE)	4228	232 Arboretum Drive	8 - A4
C079	GREENHOUSE 185 (ENVIRONMENTAL HORTICULTURE)	4229	238 Arboretum Drive	8 - A4
C080	FACILITIES RECEIVING	4215	430 Crocker Lane	14 - B6
C081	ROESSLER HALL	4265	246 Physical Sciences Mall	13 - C4-5-D4-5
C082	PHYSICS BUILDING	4266	299 Physical Sciences Mall	13 - D5
C083	PHYSICAL SCIENCE & ENGINEERING LIBRARY	4243	273 Physical Sciences Mall	13 - C6
C084	NELSON HALL	4074	180 Arboretum Drive	7 - C4
C087	TB 190	4321	400 Crocker Lane	14 - A5
C090	EH STORAGE (ENVIRONMENTAL HORTICULTURE)	4424	262 Arboretum Drive	8 - A3
C092	SCHOOL OF EDUCATION BUILDING (FORMER AOB 4)	4442	120 Peter J. Shields Avenue	6 - B4-C4
C092	SCHOOL OF EDUCATION COOLING TOWER (FORMER AOB 4 COOLING TOWER)	4442	133 Hutchison Drive	6 - C5
C098	CHEMISTRY	3961	141 Physical Sciences Mall	12 - E5; 13 - A5-B5-6
C099	CHEMISTRY ANNEX	3961B	221 Physical Sciences Mall	13 - B6-C6
C103	EH TRAILER 2 (ENVIRONMENTAL HORTICULTURE)	4569	182 Arboretum Drive	7 - E4
C106	EH TRAILER 3 (ENVIRONMENTAL HORTICULTURE)	4605	220 Arboretum Drive	7 - E4; 8 - A4
C107	ART STUDIO	4595	221 Cushing Way	7 - B2
C108	BUEHLER ALUMNI & VISITORS CENTER	4636	530 Alumni Lane	8 - B2-3
C109	URBAN FORESTRY	4697	194 Arboretum Drive	8 - A4
C110	FACILITIES STRUCTURAL TRAILER	4700	424 Crocker Lane	14 - B6
C112	MONDAVI CENTER FOR THE PERFORMING ARTS	4722	523 Mrak Hall Drive	8 - C1-D1
C113	MONDAVI CENTER FOR THE ARTS ADMIN	4731	342 Arboretum Drive	14 - D7
C114	PARKING LOT @ GATEWAY PARKING STRUCTURE (SOUTH ENTRY STRUCTURE)	4723	600 Hilgard Lane	8 - E1-2; 9 - A1-2
C116	ROBERT MONDAVI INSTITUTE FOR WINE & FOOD NORTH (RMI NORTH)	4854	595 Hilgard Lane	15 - A5-6
C117	ROBERT MONDAVI INSTITUTE FOR WINE & FOOD SOUTH (RMI SOUTH)	4855	611 Hilgard Lane	15 - A6-B6
C118	ROBERT MONDAVI INSTITUTE FOR WINE & FOOD SENSORY LAB (RMI SENSORY)	4856	392 Old Davis Road	15 - A5-B5
C119	GROUNDS TRAILER 1	4866	243 Cushing Way	7 - B2
C120	GROUNDS TRAILER 2	4867	241 Cushing Way	7 - B2
C121	EARTH AND PHYSICAL SCIENCES	4869	462 Crocker Lane	14 - B5-C5

UC DAVIS CAMPUS MAP BOOK INDEX

ZONE	NAME	CAAN	POLICE 911 ADDRESS	SHEET-GRID
C122	GALLAGHER HALL	4872	540 Alumni Lane	8 - C3,4
C123	UNIVERSITY CONFERENCE CENTER	4889	550 Alumni Lane	C - 4
C124	UNIVERSITY HOTEL	4877	173 Old Davis Road	8 - A5-B4-5
C126	ROBERT MONDAVI INSTITUTE BREWERY, WINERY & FOOD PILOT FACILITY	4882	631 Hilgard Lane	15 - B5-6-C5-6
C127	STUDENT COMMUNITY CENTER	4898	397 Hutchison Drive	12 - D5
C128	JESS S JACKSON SUSTAINABLE WINERY	4974	641 Hilgard Lane	15 - C5
C129	SHREM MUSEUM OF ART	4977	254 Old Davis Road	8 - D3-E3
C130	EARTH AND PHYSICAL SCIENCES BLOCKHOUSE	5034	464 Crocker Lane	14 - C5
C131	ANN E. PITZER CENTER	5017	144 Hutchison Drive	6 - D4
C132	EARTH AND PLANETARY SCIENCES SHOCKWAVE LAB	5031	366 Crocker Lane	13 - D5,D6
D	BUS SHELTER - REC HALL	4680	971 La Rue Road	33 - D7
D	GROUNDS STORAGE	-	621 Kleiber Hall Drive	23 - 4B
D	PARKING LOT @ PRIMERO GROVE	3655	520 Beckett Hall Circle	21 - 5C-D-6C-D
D	PARKING LOT 16	3655	505 Beckett Hall Circle	10 - D1-2; 21 - D6-7
D	PARKING LOT 17	3655	470 Beckett Hall Circle	10 - C1-2, D1-2
D	PARKING LOT 20	3655	355 California Avenue	11 - C2-3
D	PARKING LOT 21	3655	487 Regan Hall Circle	10 - E1
D	PARKING LOT 22	3655	584 Beckett Hall Circle	21 - D5-6
D	PARKING LOT 22A	3655	590 Beckett Hall Circle	21 - E5-6
D	PARKING LOT 25	3655	630 Orchard Road	22 - B3-5-C3-5-D4-5
D	PARKING LOT 25A	3655	660 Orchard Road	22 - C3-D3
D	PARKING LOT 26	3655	541 Kleiber Hall Drive	23 - A6-7
D	PARKING LOT 27	3655	491 Kleiber Hall Drive	11 - E1-2; 12 - A1-2
D	SDLS 15 (LIFT STATION 15)	-	527 Kleiber Hall Drive	23 - B7
D	SDLS 5 (LIFT STATION 5)	-	591 Kleiber Hall Drive	23 - C5
D	SDLS 6 (LIFT STATION 6)	-	589 Kleiber Hall Drive	23 - C5
D	SOCCER/LACROSSE FIELD	3613	600 Orchard Road	22 - D5-E5; 23 - A5
D	SSLS 14	-	428 Storer Mall	12 - C3
D	SSLS 20	-	North Dairy Road Bikeway	23 - B3
D	SSLS 4	-	561 Regan Hall Circle	22 - A6
D	SSLS 8	-	570 Kleiber Hall Drive	23 - B6
D	UTILITY WELL 4	-	756 Orchard Road	22 - D3
D006	MALCOLM - SEGUNDO STUDENT HOUSING	3772	1059 La Rue Road	21 - C4
D007	RYERSON - SEGUNDO STUDENT HOUSING	3793	1063 La Rue Road	21 - C3-D3
D009	BIXBY - SEGUNDO STUDENT HOUSING	3771	1019 La Rue Road	21 - E4
D010	GILMORE - SEGUNDO STUDENT HOUSING	3770	1029 La Rue Road	21 - E2-3
D011	REGAN MAIN	3908	565 Regan Hall Circle	22 - A5-6
D012	CAMPO - REGAN HALL COMPLEX STUDENT HOUSING	3909	605 Regan Hall Bikeway	21 - E5; 22 - A5
D013	RIENDA - REGAN HALL COMPLEX STUDENT HOUSING	3910	575 Regan Hall Circle	21 - E5-6
D014	NOVA - REGAN HALL COMPLEX STUDENT HOUSING	3911	555 Regan Hall Circle	21 - E6
D015	TALARA - REGAN HALL COMPLEX STUDENT HOUSING	3912	535 Regan Hall Circle	21 - E6; 22 - A6
D016	PALOMA - REGAN HALL COMPLEX STUDENT HOUSING	3913	515 Regan Hall Circle	21 - E7
D017	INDIO - REGAN HALL COMPLEX STUDENT HOUSING	3914	505 Regan Hall Circle	11 - A1; 22 - A7
D018	SERENO - REGAN HALL COMPLEX STUDENT HOUSING	3915	525 Regan Hall Circle	22 - A6-7
D019	REGAN MECHANICAL	3916	585 Regan Hall Circle	22 - A5
D020	COWELL BUILDING	3459	425 California Avenue	10 - D2-E2; 11 - A2
D021	CRUESS HALL	3320	375 California Avenue	11 - B1-2-C1-2-3
D022	TB 013	3245	530 Regan Hall Circle	22 - B7
D023	TB 014	3246	540 Regan Hall Circle	22 - C7
D024	TB 016	3242	560 Regan Hall Circle	22 - B6
D025	TB 015	3439	550 Regan Hall Circle	22 - C6

UC DAVIS CAMPUS MAP BOOK INDEX

ZONE	NAME	CAAN	POLICE 911 ADDRESS	SHEET-GRID
D027	SPROCKET BUILDING	3839	415 Sprocket Bikeway	11 - C1; 22 - C7
D028	HOAGLAND HALL	3607	480 Sprocket Bikeway	11 - D1-2-E1; 22 - D7-E7
D029	ASMUNDSON HALL	3422	255 California Avenue	11 - E3; 12 - A3
D030	ASMUNDSON ANNEX	3999	261 California Avenue	11 - E3
D031	HOAGLAND ANNEX	3755	521 Kleiber Hall Drive	11 - E1; 22 - E7
D032	GREENHOUSE R6 (60)	3763A	515 Kleiber Hall Drive	12 - A1; 23 - A7
D033	GREENHOUSE R6 (61)	3763A	509 Kleiber Hall Drive	12 - A1; 23 - A7
D034	GREENHOUSE R6 (62)	3763A	491 Kleiber Hall Drive	12 - A1
D035	HEAD HOUSE R6	3763B	503 Kleiber Hall Drive	11 - E1; 12 - A1; 22 - E7; 23 - A7
D036	MANN LAB	3841	549 Kleiber Hall Drive	22 - E6; 23 - A6
D037	HUTCHISON HALL	3788	425 Storer Mall	12 - A3-B2-3
D038	STORER HALL	4073	475 Storer Mall	12 - B1-2
D040	VET MED CENTRAL SERVICES ANNEX	4561	426 Storer Mall	12 - C3
D042	HARING HALL	3493	455 Hutchison Drive	12 - C2-3-4-D2-3-4
D046	VET MED ANIMAL HOUSING B	3938	438 Storer Mall	12 - C2
D047	VET MED ANIMAL HOUSING D	3939	432 Storer Mall	12 - C3
D048	VET MED ANIMAL HOUSING C	3834	444 Storer Mall	12 - C2
D049	VET MED ANIMAL HOUSING C2A	3834	450 Storer Mall	12 - C2
D050	VET MED BEACH LAB	3486	420 Storer Mall	12 - C3
D051	VET MED ANIMAL HOUSING A	3489	462 Storer Mall	12 - C1-2
D055	SCREEN HOUSE R6 (012)	4142	497 Kleiber Hall Drive	12 - A1
D057	CRUESS ANNEX	4230	494 Regan Hall Circle	11 - C1
D058	ANIMAL BLDG A (ZOOLOGY)	4241	468 Storer Mall	12 - C3
D059	ANIMAL BLDG B (ZOOLOGY)	4241	456 Storer Mall	12 - C2-3
D061	BRIGGS HALL	4273	550 Storer Mall	23 - B6-C5-6
D063	TB 186	4317	504 Regan Hall Circle	11 - B1; 22 - B7
D064	TB 187	4318	510 Regan Hall Circle	11 - B1; 22 - B7
D065	TB 188	4319	516 Regan Hall Circle	11 - C1; 22 - C7
D066	TB 189	4320	522 Regan Hall Circle	11 - C1; 22 - C7
D067	KLEIBER HALL	4274	525 Storer Mall	23 - B7
D068	FIRE & POLICE BUILDING	4447	625 Kleiber Hall Drive	23 - B4
D069	ACTIVITIES & RECREATION PAVILION	4444	750 Orchard Road	22 - D1-2, E1-2; 23 - A1-2
D072	HOUSING ADMINISTRATION	4474	575 Sprocket Bikeway	22 - C6
D073	SPROCKET ANNEX	4483	485 Sprocket Bikeway	11 - C1
D074	BASEBALL STORAGE	4573	260 North Dairy Road Bikeway	22 - E3
D075	GROWTH CHAMBER	4665	631 Kleiber Hall Drive	23 - C3
D076	LIFE SCIENCES	4683	605 Hutchison Drive	23 - C5-D5
D077	BASEBALL FIELD PRESS BOX	4796	620 Orchard Road	22 - D4
D080	HUTCHISON IM FIELD	3622	795 Hutchison Drive	23 - A1-B1-2-C1-2-D1-2; 34 - A7-B7-C7-D7
D081	DOBBINS BASEBALL STADIUM (COMMUNITY STADIUM)	3627	650 Orchard Road	22 - E3-4; 23 - A3-4-B3-4
D082	LAUREL - PRIMERO GROVE STUDENT HOUSING	Z0080	506 Primero Grove Circle	21 - C5-6
D083	MAGNOLIA - PRIMERO GROVE STUDENT HOUSING	Z0079	512 Primero Grove Circle	21 - C5-D5
D084	MANZANITA - PRIMERO GROVE STUDENT HOUSING	Z0081	518 Primero Grove Circle	21 - D5-6
D085	SPRUCE - PRIMERO GROVE STUDENT HOUSING	Z0077	500 Primero Grove Circle	21 - C7-D7
D086	PRIMERO GROVE COMMUNITY BLDG	Z0076	524 Primero Grove Circle	21 - C6-D6
D088	STUDENT AFFAIRS ANNEX	4783	473 Beckett Hall Circle	10 - D1-E1
D089	BASEBALL FIELD CONCESSIONS AND RESTROOM	4797	620 Orchard Road	22 - D4
D090	SCIENCES LAB BUILDING	4792	505 Hutchison Drive	12 - C1-D1
D091	SCIENCES LAB LECTURE HALL	4803	555 Hutchison Drive	23 - D6
D092	ACTIVITIES & RECREATION CENTER (ARC)	4799	760 Orchard Road	22 - B1-2, C1-2, D1-2
D093	ALDER HALL - SEGUNGO STUDENT HOUSING BLDG 1	4801	1081 La Rue Road	21 - C3

UC DAVIS CAMPUS MAP BOOK INDEX

ZONE	NAME	CAAN	POLICE 911 ADDRESS	SHEET-GRID
D094	THOMPSON HALL - SEGUNDO STUDENT HOUSING BLDG 2	4806	1087 La Rue Road	21 - C4
D095	MILLER HALL - SEGUNDO STUDENT HOUSING BLDG 3	4807	1079 La Rue Road	21 - C4-5
D096	SEGUNDO DINING COMMONS	4802	663 Sprocket Bikeway	22 - A4-B3-4
D097	PARKING LOT @ PAVILION PARKING STRUCTURE (WEST ENTRY STRUCTURE)	4827	685 Kleiber Hall Drive	23 - C3-4-D3-4
D098	TRANSPORTATION & PARKING SERVICES	4828	623 Kleiber Hall Drive	23 - B3
D099	SEGUNDO SERVICES CENTER	4897	1049 La Rue Road	21 - D3
D100	GROUNDS SHED - PALOMA	4919	517 Regan Hall Circle	21 - E7
D101	GROUNDS SHED - PALOMA WEST	4277	519 Regan Hall Circle	21 - E6
D102	SEGUNDO MARKET	4914	1045 La Rue Road	21 - D3
D103	SEGUNDO ELECTRIC VEHICLE GARAGE	4915	1053 La Rue Road	21 - D2
D104	SSLS 5B	7821	963 La Rue Road	22 - D1
D105	INTERNATIONAL CENTER	4973	463 California Avenue	10 - C1-C2; D1-D2
D106	REGAN-INDIO ELECTRIC VEHICLE GARAGE	4830	505 Regan Hall Circle	11 - A1; 22 - A7
D107	CALIFORNIA HALL	5040	205 California Avenue	12 - A3
D108	COFFEE AT CALIFORNIA	5040A	185 California Avenue	12 - A3
D109	GROUNDS SPORTS TURF OFFICE SHED	5079	617 Kleiber Hall Drive	23 - 4B
E	BUS SHELTER 1 - SILO TERMINAL	-	457 Hutchison Drive	12 - D3
E	BUS SHELTER 2 - SILO TERMINAL	-	459 Hutchison Drive	12 - D3
E	BUS SHELTER 3 - SILO TERMINAL	-	461 Hutchison Drive	12 - E3
E	BUS SHELTER 4 - SILO TERMINAL	-	463 Hutchison Drive	12 - E2
E	CHCP COOLING TOWER 3	-	675 Tercero Hall Drive	24 - B3
E	CHCP COOLING TOWER 4	-	675 Tercero Hall Drive	24 - B3
E	CHCP COOLING TOWER 5	-	675 Tercero Hall Drive	24 - B3
E	CHCP COOLING TOWER D	4678	675 Tercero Hall Drive	24 - B3
E	CHILLER PLANT COOLING TOWER EAST	-	585 Putah Creek Lodge Drive	25 - E4
E	CHILLER PLANT COOLING TOWER WEST	-	585 Putah Creek Lodge Drive	25 - E4
E	FACILITIES STORAGE YARD	-	644 La Rue Road	26 - B3
E	PARKING LOT @ COLE B	3655	610 Putah Creek Lodge Drive	26 - A 5-6, B5-6
E	PARKING LOT @ TERCERO DC	3655	286 Dairy Road	24 - E3
E	PARKING LOT 40	3655	150 Dairy Road	23 - E3; 24 - A3-4
E	PARKING LOT 41	3655	650 Hutchison Drive	24 - A4-5
E	PARKING LOT 42	3655	140 Bioletti Way	24 - B6-7
E	PARKING LOT 43	3655	450 Hutchison Drive	13 - A2-3
E	PARKING LOT 43B	3655	502 Hutchison Drive	13 - A1-2-B1-2
E	PARKING LOT 44	3655	380 Bioletti Way	14 - A1
E	PARKING LOT 46	3655	441 La Rue Road	14 - C2-3
E	PARKING LOT 47	3655	601 La Rue Road	25 - B5-6-C5-6
E	SDLS 20 (LIFT STATION 20)	-	Bainer Hall Drive	24 - D7
E	SDLS 21 (LIFT STATION 21)	-	Meyer Hall Bikeway	13 - D2
E	SDLS 22 (LIFT STATION 22)	-	Engineering Bikeway	13 - C1
E	SDLS 23 (LIFT STATION 23)	-	La Rue Road	14 - C2
E	SIGN SHOP ANNEX	-	642 La Rue Road	26 - A3
E	SSLS 3A	-	551 La Rue Road	14 - E4
E	STEAM FABRICATION SHOP	-	639 La Rue Road	26 - A3
E	UTILITY WELL 5	-	675 Putah Creek Lodge Drive	26 - C3
E001	BIKE BARN (TB 024)	3371	400 Hutchison Drive	12 - E4; 13 - A4
E003	SILO	3270	420 Hutchison Drive	12 - E3; 13 - A3
E007	THE GROVE	4098	550 Hutchison Drive	13 - B1; 23 - E6-7; 24 - A6-7-B6-7
E008	THE BARN	3225	501 Engineering Bikeway	13 - B1-C1
E009	BAINER HALL	4004	222 Physical Sciences Mall	13 - C2-3-4-D-3
E010	JUNGERMAN HALL (FORMERLY CROCKER NUCLEAR LAB)	3814	430 Bainer Hall Bikeway	13 - C3-4-D3-4-E4

UC DAVIS CAMPUS MAP BOOK INDEX

ZONE	NAME	CAAN	POLICE 911 ADDRESS	SHEET-GRID
E011	HEITMAN STAFF LEARNING CENTER (HOG BARN)	3341	426 Engineering Bikeway	13 - B3-4
E014	TELECOM	4021	625 Tercero Hall Drive	24 - B4-5-C4-5
E015	TERCERO COMMUNITY - TERCERO COMPLEX	4023	620 Tercero Hall Drive	24 - E4
E016	TERCERO MECHANICAL - TERCERO COMPLEX	4024	290 Dairy Road	24 - E3
E017	TERCERO EQUIPMENT - TERCERO COMPLEX	4025	280 Dairy Road	24 - E3
E031	COTTONWOOD COTTAGE (TB 030)	3236	428 La Rue Road	14 - D3-4
E032	ELDERBERRY COTTAGE (TB 034)	3387	434 La Rue Road	14 - D3
E033	WALNUT COTTAGE (TB 031)	3235	442 La Rue Road	14 - D3
E034	VALLEY OAK COTTAGE, ARBORETUM HEADQUARTERS (TB 032)	3233	448 La Rue Road	14 - D3
E035	WILLOW COTTAGE (TB 033)	3435	468 La Rue Road	14 - D3
E036	MAPLE COTTAGE (TB 035)	3940	474 La Rue Road	14 - D3
E037	TB 036	3232	482 La Rue Road	14 - D2
E038	ANIMAL HUSBANDRY HORSE SHED	3711	570 Putah Creek Lodge Drive	14 - E2
E039	ANIMAL HUSBANDRY HORSE BARN	3310	560 Putah Creek Lodge Drive	14 - E1; 25 - E7
E040	COLE HORSE ARENA	-	540 Putah Creek Lodge Drive	14 - D1-2
E041	COLE G	3218	516 Putah Creek Lodge Drive	25 - D6
E042	COLE E	3240	528 Putah Creek Lodge Drive	25 - E6
E043	COLE F	3239	522 Putah Creek Lodge Drive	25 - D6
E046	COLE D	3226	550 Putah Creek Lodge Drive	25 - E5-6
E048	AGGIE SURPLUS & CUSTODIAL	3767	650 La Rue Road	25 - D4
E050	FACILITIES SHED 1	3210	624 La Rue Road	25 - D3
E051	MECHANICAL SEWER	3443	623 Putah Creek Lodge Drive	26 - B4-5
E052	WWTP PUMP	3443	611 Putah Creek Lodge Drive	26 - B5
E053	RECYCLING BALER	3443	633 Putah Creek Lodge Drive	26 - B4
E055	DOMESTIC WELL 3	4312	634 Putah Creek Lodge Drive	26 - C5
E056	PUTAH CREEK LODGE	3974	682 Putah Creek Lodge Drive	26 - D3
E066	SURGE 2	4165	520 Hutchison Drive	12 - E1; 13 - A1
E067	CENTRAL HEATING AND COOLING PLANT	4049	675 Tercero Hall Drive	24 - B3-C3
E067	CHCP B	4049	675 Tercero Hall Drive	24 - B3
E067	CHCP C	4049	675 Tercero Hall Drive	24 - B3-4-C3
E069	COLE A	4219	510 Putah Creek Lodge Drive	25 - D5-6
E070	COLE B	4220	600 Putah Creek Lodge Drive	26 - A5-6
E071	COLE C	4221	534 Putah Creek Lodge Drive	14 - D1; 25 - D7
E108	MECHANICAL 4 (SANITARY SEWER LS #9)	4280	515 Putah Creek Lodge Drive	25 - D4
E110	TB 200	4391	470 Hutchison Drive	13 - B2
E111	TB 201	4392	476 Hutchison Drive	13 - A2
E112	TB 202	4393	482 Hutchison Drive	12 - E2
E113	TB 203	4394	488 Hutchison Drive	13 - A2
E116	EH&S RADIO WASTE	4400	647 Putah Creek Lodge Drive	26 - B3
E117	MECHANICAL 5	4396	575 Putah Creek Lodge Drive	26 - A4-B4
E118	WWTP DIGESTOR	4396	629 Putah Creek Lodge Drive	26 - B4
E120	ELECTRIC GENERATOR FACILITY	4465	665 Tercero Hall Drive	24 - B4-C4
E121	CAMPUS DATA CENTER	4471	520 Bainer Hall Drive	13 - E1-2
E126	KIOSK - OLD DAVIS ROAD	4467	450 Old Davis Road	15 - B3
E135	GROUND'S SHED - PUTAH CREEK LODGE	3974A	678 Putah Creek Lodge Drive	26 - D3
E136	GREENHOUSE 622	4537	454 La Rue Road	14 - D3
E139	MEYER HALL	4556	450 Bioletti Way	14 - B1-2-C1-2
E143	GROUND'S SHED - BAINER	-	244 Meyer Hall Bikeway	13 - C2
E144	TEMPORARY CLASSROOM	4564	411 Meyer Hall Bikeway	14 - B2
E149	TEMPORARY CLASSROOMS 2 & 3	4572	405 Meyer Hall Bikeway	14 - B2
E150	ARBORETUM LATH HOUSE	4562	462 La Rue Road	14 - D3

UC DAVIS CAMPUS MAP BOOK INDEX

ZONE	NAME	CAAN	POLICE 911 ADDRESS	SHEET-GRID
E151	ANNUAL FUND TRAILER	4578	350 Bioletti Way	14 - A2
E153	TB 207	4612	375 Meyer Hall Bikeway	14 - A2
E154	CUSTODIAL STORAGE	3767A	630 La Rue Road	25 - D3
E155	TB 206	4611	370 Bioletti Way	14 - A2
E156	CHLORINATION/DECHLORINATION	4589	617 Putah Creek Lodge Drive	26 - B5
E157	KEMPER HALL (ENGINEERING UNIT 2)	4633	545 Bainer Hall Drive	13 - C1-2-D1-2; 24 - C7-D7
E159	ACADEMIC SURGE BUILDING	4632	455 Crocker Lane	14 - B3-4
E160	AVIAN SCIENCE ENVIRONMENTAL	4615	430 Bioletti Way	14 - B1
E162	COLE B BEDDING	4641	580 Putah Creek Lodge Drive	26 - A6
E163	ARBORETUM STORAGE	4597	488 La Rue Road	14 - D2
E164	SILLO SOUTH	4644	430 Hutchison Drive	13 - B3-4
E165	BAINER WIND TUNNEL (ENGINEERING 2 WIND TUNNEL)	4640	250 Meyer Hall Bikeway	13 - C2
E167	CHILLED WTR EQ BLD	4678	675 Tercero Hall Drive	24 - B3
E169	GHAUSI HALL (EU 3)	4725	480 Bainer Hall Drive	13 - E2-3; 14 - A2
E170	SIGN SHOP (FORMERLY CARPENTER'S OFFICE)	-	640 La Rue Road	26 - A3
E171	ENGINEERING UNIT 3 EQUIPMENT (EU 3)	4818	391 Crocker Lane	14 - A3
E173	TES PLANT (CHILLER PLANT)	4785	585 Putah Creek Lodge Drive	25 - E4
E174	TES TANK (THERMAL ENERGY STORAGE)	7803	531 Putah Creek Lodge Drive	25 - D5-E5
E175	MATHEMATICAL SCIENCES BUILDING	4821	399 Crocker Lane	14 - A3-4
E176	WATERSHED SCIENCE FACILITY	4833	425 La Rue Road	14 - C3-4
E177	KEARNEY HALL - TERCERO COMPLEX STUDENT HOUSING	4824	352 Dairy Road	25 - B3-4
E178	LABEN HALL - TERCERO COMPLEX STUDENT HOUSING	4825	376 Dairy Road	25 - B3-4
E179	GIEDT HALL	4835	186 Bioletti Way	24 - B6-7-C6-7
E180	ADVANCED MATERIAL RESEARCH LAB	4853	665 Putah Creek Lodge Drive	26 - B3
E181	ELECTRIC ANNEX (ELEVATOR SHOP)	4576	641 La Rue Road	26 - B3-C3
E182	TERCERO MARKET	4863	611 Tercero Hall Bikeway	24 - E5
E183	CAMPBELL HALL - TERCERO COMPLEX STUDENT HOUSING	4906	434 Dairy Road	25 - B3-4
E184	POTTER HALL - TERCERO COMPLEX STUDENT HOUSING	4907	468 Dairy Road	25 - C3-4
E185	WALL HALL - TERCERO COMPLEX STUDENT HOUSING	4905	637 La Rue Road	25 - B4-C4
E186	TERCERO 3 BLDG 1 - PINE	4978	568 Tercero Hall Drive	24 - C6-D6
E187	TERCERO 3 BLDG 2 - SCRUB OAK	4979	598 Tercero Hall Drive	24 - C5-6; D5-6
E188	TERCERO 3 BLDG 3 - CURRANT	4980	584 Tercero Hall Drive	24 - D5-6
E189	TERCERO 3 BLDG 4 - LIVE OAK	4981	622 Tercero Hall Drive	24 - C4-5
E190	TERCERO 3 BLDG 5 - SEQUOIA	4982	648 Tercero Hall Drive	24 - D4
E191	TERCERO 3 BLDG 6 - MAHOGANY	4983	686 Tercero Hall Drive	24 - D3
E192	TERCERO 3 BLDG 7 - HAWTHORN	4984	664 Tercero Hall Drive	24 - C3-4
E193	HUTCHISON BIOLETTI KIOSK	4985	602 Hutchison Drive	23 - E4
E194	TERCERO 4 BLDG 1 - COTTONWOOD HALL	5028	337 Bioletti Way	25 - A5-6
E195	TERCERO 4 BLDG 2 - REDWOOD HALL	5029	363 Bioletti Way	25 - A6-B6
E196	TERCERO 4 BLDG 3 - MADRONE HALL	5030	375 Bioletti Way	25 - B5-6
E197	TERCERO 4 BLDG 4 - OLIVE HALL	5036	355 Bioletti Way	25 - A5
E200	TERCERO ELECTRIC VEHICLE GARAGE	5032	298 Dairy Road	24 - E3
E201	TERCERO DINING COMMONS 2	5063	175 Bioletti Way	24 - B5-6
F	LA RUE SOFTBALL FIELD	7804	1090 La Rue Road	21 - 1B-C-D, 2B-C-D; 32 - 7B-C-D
F	PARKING LOT 30	3655	1075 Extension Center Drive	34 - C4-5-D4-5
F	PARKING LOT 35	3655	910 Orchard Road	33 - B5-6-C5-6
F	PARKING LOT NORTH @ LA RUE STUDENT HOUSING (COLLEGES AT LA RUE)	3655	1200 Orchard Park Drive	32 - D5-6; 33 - E3-4-5-6
F	PARKING LOT SOUTH @ LA RUE STUDENT HOUSING (COLLEGES AT LA RUE)	3655	1132 Orchard Park Drive	34 - B3-4-C3-4
F	SDLS 1 (LIFT STATION 1)	-	804 Sprocket Bikeway	21 - E1
F038	TB 140	4167	307 Orchard Park Drive	33 - C2
F039	HEAD HOUSE 001	4103	392 Orchard Park Drive	33 - B3

UC DAVIS CAMPUS MAP BOOK INDEX

ZONE	NAME	CAAN	POLICE 911 ADDRESS	SHEET-GRID
F040	GREENHOUSE 101	4105	390 Orchard Park Drive	33 - B3
F041	GREENHOUSE 102	4106	388 Orchard Park Drive	33 - C3
F042	GREENHOUSE 103	4107	386 Orchard Park Drive	33 - C3
F043	GREENHOUSE 104	4108	384 Orchard Park Drive	33 - C3
F044	GREENHOUSE 105	4109	382 Orchard Park Drive	33 - C3
F045	GREENHOUSE 106	4110	380 Orchard Park Drive	33 - B3
F046	GREENHOUSE 107	4111	378 Orchard Park Drive	33 - C3
F047	GREENHOUSE 108	4112	376 Orchard Park Drive	33 - C3
F048	GREENHOUSE 109	4113	374 Orchard Park Drive	33 - C3
F049	GREENHOUSE 110	4114	372 Orchard Park Drive	33 - C3
F050	GREENHOUSE 111	4115	370 Orchard Park Drive	33 - B3-C3
F051	GREENHOUSE 116	3364	366 Orchard Park Drive	33 - B3-C3
F052	LATH HOUSE 014	3754	362 Orchard Park Drive	33 - C4
F053	HEAD HOUSE 002	4104	354 Orchard Park Drive	33 - C3
F054	GREENHOUSE 201	4116	352 Orchard Park Drive	33 - C3
F055	GREENHOUSE 202	4117	350 Orchard Park Drive	33 - C3
F056	GREENHOUSE 203	4118	348 Orchard Park Drive	33 - C3
F057	GREENHOUSE 204	4119	346 Orchard Park Drive	33 - C3
F058	GREENHOUSE 205	4120	344 Orchard Park Drive	33 - C3
F059	GREENHOUSE 206	4121	342 Orchard Park Drive	33 - C3
F060	GREENHOUSE 207	4122	340 Orchard Park Drive	33 - C3
F061	GREENHOUSE 208	4123	338 Orchard Park Drive	33 - C3
F062	GREENHOUSE 209	4124	336 Orchard Park Drive	33 - C3
F063	GREENHOUSE 210	4125	334 Orchard Park Drive	33 - C3
F064	GREENHOUSE 211	4126	332 Orchard Park Drive	33 - C3
F065	GREENHOUSE 212	4127	330 Orchard Park Drive	33 - C3
F066	GREENHOUSE 213	4128	328 Orchard Park Drive	33 - C3
F067	GREENHOUSE 214	4129	326 Orchard Park Drive	33 - C3
F068	GREENHOUSE 215	4130	324 Orchard Park Drive	33 - C3
F069	GREENHOUSE 216	4131	322 Orchard Park Drive	33 - C3
F070	GREENHOUSE 217	4132	320 Orchard Park Drive	33 - C3
F071	GREENHOUSE 218	4133	318 Orchard Park Drive	33 - C3
F072	GREENHOUSE 219	4134	316 Orchard Park Drive	33 - C3
F073	GREENHOUSE 220	4135	314 Orchard Park Drive	33 - C3
F074	LATH HOUSE 019	3753	312 Orchard Park Drive	33 - C4
F075	HEAD HOUSE 003	3917	294 Orchard Park Drive	33 - D3
F076	GREENHOUSE 301	3918	292 Orchard Park Drive	33 - D3
F077	GREENHOUSE 302	3919	290 Orchard Park Drive	33 - D3
F078	GREENHOUSE 303	3920	288 Orchard Park Drive	33 - D3
F079	GREENHOUSE 304	3921	286 Orchard Park Drive	33 - D3
F080	GREENHOUSE 305	3922	284 Orchard Park Drive	33 - D3
F081	GREENHOUSE 306	3923	282 Orchard Park Drive	33 - D3
F082	GREENHOUSE 307	3924	280 Orchard Park Drive	33 - D3
F083	GREENHOUSE 308	3925	278 Orchard Park Drive	33 - D3
F084	GREENHOUSE 309	3926	276 Orchard Park Drive	33 - D3
F085	GREENHOUSE 310	3927	274 Orchard Park Drive	33 - D3
F086	GREENHOUSE 311	3928	272 Orchard Park Drive	33 - D3
F087	GREENHOUSE 312	3929	270 Orchard Park Drive	33 - D3
F088	GREENHOUSE 313	3930	268 Orchard Park Drive	33 - D3
F089	GREENHOUSE 314	3931	266 Orchard Park Drive	33 - D3
F090	GREENHOUSE 315	3932	264 Orchard Park Drive	33 - D3

UC DAVIS CAMPUS MAP BOOK INDEX

ZONE	NAME	CAAN	POLICE 911 ADDRESS	SHEET-GRID
F091	GREENHOUSE 316	3933	262 Orchard Park Drive	33 - D3
F092	GREENHOUSE 317	3934	260 Orchard Park Drive	33 - D3
F093	GREENHOUSE 318	3935	258 Orchard Park Drive	33 - D3
F094	GREENHOUSE 319	3936	256 Orchard Park Drive	33 - D3
F095	GREENHOUSE 320	3937	254 Orchard Park Drive	33 - D3
F096	HEAD HOUSE 006	3976	250 Orchard Park Drive	33 - D4
F097	GREENHOUSE 601	3977	248 Orchard Park Drive	33 - D4
F098	GREENHOUSE 602	3978	246 Orchard Park Drive	33 - D4
F099	GREENHOUSE 603	3979	244 Orchard Park Drive	33 - D4
F100	GREENHOUSE 604	3980	242 Orchard Park Drive	33 - D4
F101	GREENHOUSE 605	3981	240 Orchard Park Drive	33 - D4
F102	GREENHOUSE 606	3982	238 Orchard Park Drive	33 - D4
F103	GREENHOUSE 607	3983	236 Orchard Park Drive	33 - D4
F104	GREENHOUSE 608	3984	234 Orchard Park Drive	33 - D4
F105	GREENHOUSE 609	3985	232 Orchard Park Drive	33 - D4
F106	GREENHOUSE 610	3986	230 Orchard Park Drive	33 - D4
F107	GREENHOUSE 611	3987	228 Orchard Park Drive	33 - D4
F108	GREENHOUSE 612	3988	226 Orchard Park Drive	33 - D4
F109	GREENHOUSE 613	3989	224 Orchard Park Drive	33 - D4
F110	GREENHOUSE 614	3990	222 Orchard Park Drive	33 - D4
F111	GREENHOUSE 615	3991	220 Orchard Park Drive	33 - D4
F112	GREENHOUSE 616	3992	218 Orchard Park Drive	33 - D4
F113	GREENHOUSE 617	3993	216 Orchard Park Drive	33 - D4
F114	GREENHOUSE 618	3994	214 Orchard Park Drive	33 - D4
F115	GREENHOUSE 619	3995	212 Orchard Park Drive	33 - D4
F116	GREENHOUSE 620	3996	210 Orchard Park Drive	33 - D4
F117	HEAD HOUSE 009	3997	206 Orchard Park Drive	33 - D5
F118	ROTATING ROOM 1	3957	204 Orchard Park Drive	33 - D3
F119	PHYTOTRON	3752	202 Orchard Park Drive	33 - E3
F120	AG WELL A1	4200	1575 Extension Center Drive	44 - E5
F121	REC POOL BATH HOUSE	4150	955 Extension Center Drive	34 - C5-6
F122	REC POOL FILTER SHED 1	4149	1045 Extension Center Drive	34 - D5
F123	REC POOL SNACK BAR	4152	1035 Extension Center Drive	34 - C5
F124	REC POOL LODGE	4250	1025 Extension Center Drive	34 - C5
F125	TB 181	4308	1245 Extension Center Drive	34 - D2
F126	TB 180	4307	1235 Extension Center Drive	34 - D2
F127	TB 179	4306	1225 Extension Center Drive	34 - D2
F128	TB 182	4309	1255 Extension Center Drive	34 - D2
F131	LATH HOUSE 020	4283	252 Orchard Park Drive	33 - D4
F132	GREENHOUSE 075	4395	308 Orchard Park Drive	33 - C4
F133	GREENHOUSE 019	3404	206 Orchard Park Drive	33 - D5
F134	DOME 02	4403	319 Orchard Park Drive	33 - C2
F135	DOME 03	4404	325 Orchard Park Drive	33 - B2
F136	DOME 04	4405	331 Orchard Park Drive	33 - B2
F137	DOME 05	4406	337 Orchard Park Drive	33 - B2
F138	DOME 06	4407	343 Orchard Park Drive	33 - B2
F139	DOME 07	4408	397 Orchard Park Drive	33 - B2
F140	DOME 08	4409	391 Orchard Park Drive	33 - B2
F141	DOME 09	4410	385 Orchard Park Drive	33 - B2
F142	DOME 10	4411	379 Orchard Park Drive	33 - B2
F143	DOME 11	4412	367 Orchard Park Drive	33 - B2

UC DAVIS CAMPUS MAP BOOK INDEX

ZONE	NAME	CAAN	POLICE 911 ADDRESS	SHEET-GRID
F144	DOME 12	4413	361 Orchard Park Drive	33 - B2
F145	DOME 13	4414	355 Orchard Park Drive	33 - B2
F146	DOME 14	4415	349 Orchard Park Drive	33 - B1
F147	DOME 15	4416	373 Orchard Park Drive	33 - B1
F148	AGRICULTURE FIELD STATION	4417	301 Orchard Park Drive	33 - C2-D2
F149	GREENHOUSE 076	4418	358 Orchard Park Drive	33 - B4-C4
F152	GREENHOUSE 078	4441	300 Orchard Park Drive	33 - B4-C4
F153	REC POOL	3687	975 Extension Center Drive	34 - C5-6-D5-6
F154	UNIVERSITY EXTENSION TRAILER A	4695	1205 Extension Center Drive	34 - D2
F155	UNIVERSITY EXTENSION TRAILER B	4696	1215 Extension Center Drive	34 - D2
F156	WEST ENTRY TRAILER	4508	1120 Orchard Road	33 - B3-4
F158	ORCHARD HOUSE (FORMERLY INTERNAL AUDIT TRAILER)	4563	1090 Orchard Road	33 - B4
F163	UNIVERSITY EXTENSION TRAILER C	4588A	1265 Extension Center Drive	34 - D2
F164	UNIVERSITY EXTENSION TRAILER D	4588B	1275 Extension Center Drive	34 - D1
F165	GREENHOUSE 117	4651	356 Orchard Park Drive	33 - C4
F166	GREENHOUSE 086	4686	304 Orchard Park Drive	33 - C4
F168	LA RUE PARK CHILDREN'S HOUSE	-	50 Atrium Way	32 - E5, 33 - A5
F169	ATRIUMS AT LA RUE PARK 100	-	100 Atrium Way	32 - C6
F170	LA RUE PARK 100 (GREEK HOUSE)	-	100 Parkway Circle	33 - A6
F171	ATRIUMS AT LA RUE PARK 200	-	200 Atrium Way	32 - C6
F172	LA RUE PARK 200 (GREEK HOUSE)	-	200 Parkway Circle	32 - E6
F173	ATRIUMS AT LA RUE PARK 300	-	300 Atrium Way	32 - C6
F174	LA RUE PARK 310	-	310 Parkway Circle	32 - D6
F175	LA RUE PARK 320	-	320 Parkway Circle	32 - D6
F176	LA RUE PARK 330	-	330 Parkway Circle	32 - D6
F177	LA RUE PARK 340	-	340 Parkway Circle	32 - E6
F178	ATRIUMS AT LA RUE PARK 400	-	400 Atrium Way	32 - C6
F179	LA RUE PARK 400 (GREEK HOUSE)	-	400 Parkway Circle	32 - E6
F180	RUSSELL PARK 400	-	400 Orchard Park Drive	32 - D3
F181	RUSSELL PARK 401	-	401 Orchard Park Drive	32 - C3
F182	RUSSELL PARK 402	-	402 Orchard Park Drive	32 - C3-4
F183	RUSSELL PARK 403	-	403 Orchard Park Drive	32 - C3
F184	RUSSELL PARK 404	-	404 Orchard Park Drive	32 - C3
F185	RUSSELL PARK 405	-	405 Orchard Park Drive	32 - C3
F186	RUSSELL PARK 406	-	406 Atrium Way	32 - C4
F187	RUSSELL PARK 407	-	407 Atrium Way	32 - C4-5
F188	RUSSELL PARK 408	-	408 Atrium Way	32 - C4
F189	RUSSELL PARK 409	-	409 Atrium Way	32 - D4
F190	RUSSELL PARK 410	-	410 Atrium Way	32 - C4-D4
F191	RUSSELL PARK 411	-	411 Orchard Park Drive	32 - D4
F192	RUSSELL PARK 412	-	412 Atrium Way	32 - D4
F193	RUSSELL PARK 413	-	413 Atrium Way	32 - D4
F194	RUSSELL PARK 414	-	414 Atrium Way	32 - D4
F195	RUSSELL PARK 415	-	415 Atrium Way	32 - D4
F196	RUSSELL PARK 416	-	416 Orchard Park Drive	32 - E3
F197	RUSSELL PARK 417	-	417 Orchard Park Drive	32 - E3-4
F198	RUSSELL PARK 418	-	418 Orchard Park Drive	32 - E3; 33 - A3
F199	RUSSELL PARK 419	-	419 Orchard Park Drive	33 - A3
F200	RUSSELL PARK 420	-	420 Orchard Park Drive	33 - A3-4
F201	RUSSELL PARK 421	-	421 Atrium Way	32 - E4
F202	RUSSELL PARK 422	-	422 Atrium Way	32 - E4-5

UC DAVIS CAMPUS MAP BOOK INDEX

ZONE	NAME	CAAN	POLICE 911 ADDRESS	SHEET-GRID
F203	RUSSELL PARK 423	-	423 Atrium Way	32 - E4; 33 - A4
F204	RUSSELL PARK 424	-	424 Atrium Way	33 - A4
F205	RUSSELL PARK 425	-	425 Atrium Way	33 - A4-5
F206	LA RUE PARK 500 (GREEK HOUSE)	-	500 Parkway Circle	33 - A6
F207	HUMAN RESOURCES ADMINISTRATION BUILDING	4728	1050 Orchard Road	2 - B1; 33 - B4-5
F208	COLLEGES AT LA RUE 138	Z0293	138 Orchard Park Drive	34 - B6
F209	COLLEGES AT LA RUE 152	Z0298	152 Orchard Park Drive	34 - B6
F210	COLLEGES AT LA RUE 164	Z0284	164 Orchard Park Drive	34 - A6
F211	COLLEGES AT LA RUE 176	Z0285	176 Orchard Park Drive	34 - A5-6
F212	COLLEGES AT LA RUE 192	Z0286	192 Orchard Park Drive	33 - E6
F213	COLLEGES AT LA RUE 140	Z0296	140 Orchard Park Drive	34 - B5
F214	COLLEGES AT LA RUE 166	Z0297	166 Orchard Park Drive	34 - B5-6
F215	COLLEGES AT LA RUE 178	Z0292	178 Orchard Park Drive	34 - A5
F216	COLLEGES AT LA RUE 194	Z0291	194 Orchard Park Drive	33 - E5
F217	COLLEGES AT LA RUE 180	Z0289	180 Orchard Park Drive	33 - E5; 34 - A5
F218	COLLEGES AT LA RUE 196	Z0288	196 Orchard Park Drive	33 - E5
F219	COLLEGES AT LA RUE 142	Z0295	142 Orchard Park Drive	34 - B4-5
F220	COLLEGES AT LA RUE 154	Z0294	154 Orchard Park Drive	34 - B4
F221	COLLEGES AT LA RUE 168	Z0287	168 Orchard Park Drive	34 - A5
F222	COLLEGES AT LA RUE 182	Z0290	182 Orchard Park Drive	33 - E5; 34 - A4
F223	COLLEGES AT LA RUE 156	Z0309	156 Orchard Park Drive	34 - B4
F224	COLLEGES AT LA RUE 170	Z0310	170 Orchard Park Drive	34 - A4
F225	COLLEGES AT LA RUE 134	Z0302	134 Orchard Park Drive	34 - B4
F226	COLLEGES AT LA RUE 144	Z0304	144 Orchard Park Drive	34 - B4
F227	COLLEGES AT LA RUE 158	Z0307	158 Orchard Park Drive	34 - B4
F228	COLLEGES AT LA RUE 184	Z0299	184 Orchard Park Drive	34 - A4
F229	COLLEGES AT LA RUE 160	Z0303	160 Orchard Park Drive	34 - B4
F230	COLLEGES AT LA RUE 146	Z0306	146 Orchard Park Drive	34 - B3-4
F231	COLLEGES AT LA RUE 186	Z0301	186 Orchard Park Drive	33 - E5; 34 - A3-4
F232	COLLEGES AT LA RUE 148	Z0305	148 Orchard Park Drive	34 - B3
F233	COLLEGES AT LA RUE 172	Z0308	172 Orchard Park Drive	34 - A3
F234	COLLEGES AT LA RUE 188	Z0300	188 Orchard Park Drive	33 - E3; 34 - A3
F235	COLLEGES AT LA RUE STORAGE NORTHEAST	Z1528	Orchard Park Drive	33 - D6
F236	COLLEGES AT LA RUE STORAGE NORTHWEST	Z1529	Orchard Park Drive	33 - D5
F238	STUDENT FARM PEMB	4800	1551 Extension Center Drive	45 - D5
F239	STUDENT FARM GREENHOUSE	4972	1351 Extension Center Drive	34 - C1
F241	HUTCHISON CHILD DEVELOPMENT CENTER	4845	1055 Extension Center Drive	34 - C4
F242	REC POOL CHEMICAL STORAGE	4862	1021 Extension Center Drive	34 - D5
F243	DOMES COMMUNITY YURT	4875	329 Orchard Park Drive	33 - C2
F244	STUDENT HEALTH & WELLNESS CENTER	4871	930 Orchard Road	33 - C5-6-D5-6
F245	NATIVE PLANT SCREENHOUSE	4990	302 Orchard Park Drive	33 - C5
F246	OUTDOOR ADVENTURES SHOP	5018	1015 Extension Center Drive	34 - B5
F247	LA RUE SOFTBALL FIELD STORAGE & LOCKER ROOM	5066	1046 La Rue Road	21 - D1; 32 - D7
G	AGGIE FIELD	7804	854 La Rue Road	35 - D5-E5
G	AGGIE STADIUM BLEACHERS EAST	-	852 La Rue Road	35 - D5-E5
G	AGGIE STADIUM BLEACHERS WEST	-	856 La Rue Road	35 - D5-E5
G	BOWLEY COLD FRAME 1	-	1246 Extension Center Drive	35 - A2
G	BOWLEY COLD FRAME 2	-	1248 Extension Center Drive	35 - A2
G	BUS SHELTER - HUTCHISON DRIVE	-	1019 Hutchison Drive	34 - E5
G	CENTRAL GARAGE CHARTER BUS STORAGE (FLEET SERVICES)	-	712 La Rue Road	
G	DAIRY BASKETBALL	7804	179 Dairy Road	24 - B1-2

UC DAVIS CAMPUS MAP BOOK INDEX

ZONE	NAME	CAAN	POLICE 911 ADDRESS	SHEET-GRID
G	EQUESTRIAN CENTER DRESSAGE	-	1410 Equestrian Lane	50 - C6-7
G	PARKING LOT @ PUTAH CREEK LODGE	3655	824 Garrod Drive	26 - C2
G	PARKING LOT @ WESTERN HUMAN NUTRITION RESEARCH CENTER	3655	386 West Health Sciences Drive	47 - B6
G	PARKING LOT 48	3655	281 Dairy Road	24 - C2-D2-E2
G	PARKING LOT 49	3655	754 La Rue Road	25 - D2-E2
G	PARKING LOT 50	3655	1050 Vet Med Drive	37 - B4-5-C4-5
G	PARKING LOT 51	3655	1425 Garrod Drive	37 - C1
G	PARKING LOT 52	3655	1425 Med Sci Drive	47 - E7
G	PARKING LOT 53	3655	1445 Med Sci Drive	47 - C5-6-D5-6
G	PARKING LOT 54	3655	1018 Garrod Drive	37 - D5-6
G	PARKING LOT 55	3655	1015 Garrod Drive	37 - D4-5-E4-5
G	PARKING LOT 57	3655	609 West Health Sciences Drive	47 - C5-D5- E5; 48 - A5-B5
G	RESERVOIR A1	-	1590 Extension Center Drive	45 - E5; 46 - A5
G	SDLS 26 (LIFT STATION 26)	-	La Rue Road	35 - E4; 36 - A4
G	SDLS 4 (LIFT STATION 4)	-	1271 Equestrian Lane	38 - E2
G	SDLS 7 (LIFT STATION 7)	-	1259 Med Sci Drive	36 - C2
G	SDLS 8 (LIFT STATION 8)	-	1261 Med Sci Drive	36 - E2
G	SDLS 9 (LIFT STATION 9)	-	502 Health Sciences Mall	36 - D4
G	SSLS 24	-	La Rue Road	35 - E4; 36 - A4
G	SSLS 27	-	Equestrian Lane	39 - B3
G	UTILITY WELL 6A	-	1150 Extension Center Drive	34 - E3
G010	VEG CROPS BULB STORAGE HOUSE	3472	1180 Extension Center Drive	34 - E3
G018	ANIMAL SCIENCE TEACHING FACILITY 2 (ASTF 2)	3758	191 Dairy Road	24 - C1; 35 - C7
G019	ANIMAL SCIENCE TEACHING FACILITY 1 (ASTF 1)	3757	197 Dairy Road	24 - C1; 35 - C7
G020	DAIRY SCALES ANIMAL	3768	207 Dairy Road	24 - C2
G021	LOUNGE SHED 1 DAIRY CATTLE SHED	3760	235 Dairy Road	24 - C1-D1; 35 - C7-D7
G022	LOUNGE SHED 2 DAIRY CATTLE SHED	3760	275 Dairy Road	24 - C1-D1; 35 - C7-D7
G023	LOUNGE SHED 3 DAIRY CATTLE SHED	3760	215 Dairy Road	24 - C1-D1
G024	LOUNGE SHED 4 DAIRY CATTLE SHED	3760	255 Dairy Road	24 - D1
G025	DAIRY CATTLE FEED	3759	225 Dairy Road	24 - C1-D1; 35 - C7-D7
G026	DAIRY CATTLE SHED	3760	265 Dairy Road	24 - D1; 35 - D7
G027	DAIRY BARN 2	4079	245 Dairy Road	24 - D2
G030	DAIRY	3756	201 Dairy Road	24 - C2
G031	UTILITY WATER TOWER 1	4323	175 Dairy Road	24 - B2
G031	UTILITY WATER TOWER 1	4323	175 Dairy Road	24 - B2
G032	UTILITY WELL 7 (ABANDONED 2011)	4294	505 West Health Sciences Drive	47 - D5
G034	GAZEBO	4138	1000 Garrod Drive	38 - C5
G036	EQUESTRIAN CENTER BARN	4143	1500 Equestrian Lane	49 - D5-6
G037	CENTRAL GARAGE (FLEET SERVICES)	3260	740 La Rue Road	25 - D2-E2
G038	CENTRAL GARAGE AUTO SHELTER 1 (FLEET SERVICES)	4281	720 La Rue Road	25 - C2-3-D2-3
G039	CENTRAL GARAGE AUTO SHELTER 2 (FLEET SERVICES)	4282	700 La Rue Road	25 - D3-E3
G040	PRITCHARD VET MED TEACHING HOSPITAL (VMTH)	4267	1200 Veterinary Medicine Mall	37 - B2-B3-C2-C3
G041	VET MED TEACHING HOSPITAL SURGICAL (C BARN)	4268	1265 Garrod Drive	37 - C2-D2
G042	VET MED TEACHING HOSPITAL WARD (B BARN)	4269	1235 Garrod Drive	37 - C2-D2
G043	VET MED TEACHING HOSPITAL HOLDING (D BARN)	4270	1335 Garrod Drive	37 - D1-E1
G044	VET MED ISOLATION	4271	1315 Garrod Drive	37 - E1; 38 - A1
G045	VET MED TEACHING HOSPITAL FEED (F BARN)	4272	1215 Garrod Drive	37 - D2-E2
G046	ARBORETUM BOAT HOUSE	4311	702 Putah Creek Lodge Drive	27 - B2
G047	GROUNDS SHED - VMTH	4382	1221 Garrod Drive	37 - D2
G048	TUPPER HALL	4427	1275 Med Sci Drive	36 - D1-2-E1-2
G049	MED SCI 1 B (CARLSON HEALTH SCI LIBRARY)	4428	576 Health Sciences Mall	36 - D3-E4-5

UC DAVIS CAMPUS MAP BOOK INDEX

ZONE	NAME	CAAN	POLICE 911 ADDRESS	SHEET-GRID
G050	MED SCI 1 C	4429	510 Health Sciences Mall	36 - C3-D3
G051	MED SCI 1 D	4430	1350 Med Sci Drive	36 - E1; 47 - E7
G052	VET MED 2	4466	1150 Vet Med Circle	37 - C3-D3
G053	MED SCI 1 E	4453	1325 Med Sci Drive	36 - D1
G054	MECHANICAL 6 (STORM DRAIN LS #4)	4402	1275 Equestrian Lane	38 - E2
G057	EQUESTRIAN CENTER PADDOCK	4505	1570 Equestrian Lane	49 - D4-5-E4-5
G060	EQUESTRIAN CENTER CARETAKER TRLR	4890	1580 Equestrian Lane	49 - E5
G062	VET MED EQUIPMENT TRAILER	4552	1343 Garrod Drive	37 - E1; 49 - A1
G063	UNITRANS MAINTENANCE FACILITY	4547	800 Garrod Drive	26 - B1-2-C1-2
G064	THURMAN LABORATORY	4567	620 West Health Sciences Drive	48 - A6-7-B6-7
G065	1050 EXTENSION CENTER DRIVE TRAILER	4568	1050 Extension Center Drive	23 - B3-C3
G068	SCHALM HALL (MED SCI B)	4428A	570 Veterinary Medicine Mall	36 - E3
G070	CENTRAL GARAGE OFFICE (FLEET SERVICES)	4639	760 La Rue Road	25 - D2
G071	VET MED TEACHING HOSPITAL OFFICE ANNEX	4637	1120 Veterinary Medicine Mall	37 - B3-C3
G072	BUS WASH	4619	806 Garrod Drive	26 - B2
G073	VET MED EQUINE EXAM	4674	1255 Garrod Drive	37 - C2-D2
G074	MADDY LAB (EQUINE CHEM LAB)	4716	596 West Health Sciences Drive	47 - E5-6; 48 - E5-6
G075	DAIRY ROAD IM FIELD	3635	135 Dairy Road	23 - E1-2; 24 - A1-B2; 34 - E7; 35 - A7-B7
G076	NUCLEAR MAGNETIC RESONANCE TRAILER	4701	1356 Med Sci Drive	36 - E1; 47 - E7
G077	EQUESTRIAN CENTER MAIN ARENA	-	1200 Equestrian Lane	39 - B2-3
G078	EQUESTRIAN CENTER POLO GROUNDS	-	1400 Equestrian Lane	39 - B1-2; 50 - A6-7-B6-7
G080	EQUESTRIAN CENTER WESTERN ARENA	-	1206 Equestrian Lane	39 - C2-3
G081	EQUESTRIAN CENTER HAY BARN	4721	1360 Equestrian Lane	49 - E7; 50 - A7
G083	BOWLEY PLANT SCIENCE TEACHING CENTER	4729	1200 Extension Center Drive	35 - A3
G084	BOWLEY CENTER HEADHOUSE	4758	1212 Extension Center Drive	35 - B2-B3
G085	GREENHOUSE 701	4734	1210 Extension Center Drive	35 - B3
G086	GREENHOUSE 702	4735	1208 Extension Center Drive	35 - B3
G087	GREENHOUSE 703	4736	1206 Extension Center Drive	35 - B3
G088	GREENHOUSE 704	4737	1202 Extension Center Drive	35 - B3
G089	GREENHOUSE 705	4738	1204 Extension Center Drive	35 - B3
G090	GREENHOUSE 706	4739	1230 Extension Center Drive	35 - B2
G091	GREENHOUSE 707	4740	1228 Extension Center Drive	35 - B2
G092	GREENHOUSE 708	4741	1226 Extension Center Drive	35 - B2
G093	GREENHOUSE 709	4742	1224 Extension Center Drive	35 - B2
G094	GREENHOUSE 710	4743	1222 Extension Center Drive	35 - B2
G095	GREENHOUSE 711	4744	1220 Extension Center Drive	35 - B3
G096	GREENHOUSE 712	4745	1218 Extension Center Drive	35 - B3
G097	GREENHOUSE 713	4746	1216 Extension Center Drive	35 - B3
G098	GREENHOUSE 714	4747	1214 Extension Center Drive	35 - B3
G099	GREENHOUSE 715	4748	1240 Extension Center Drive	35 - B2
G100	GREENHOUSE 716	4749	1238 Extension Center Drive	35 - C2
G101	GREENHOUSE 717	4750	1236 Extension Center Drive	35 - C2
G102	GREENHOUSE 718	4751	1234 Extension Center Drive	35 - C2
G103	GREENHOUSE 719	4752	1232 Extension Center Drive	35 - C2
G119	CNG FACILITY	3617	816 Garrod Drive	26 - C1
G121	BOWLEY CORE HEADHOUSE	4775	1260 Extension Center Drive	35 - B2
G122	UTILITIES HEADQUARTERS	4779	740 Garrod Drive	25 - E1
G123	PLANT REPRODUCTIVE BIOLOGY	4787	1106 Extension Center Drive	35 - A3-4
G124	GENOMICS & BIOMEDICAL SCIENCES FACILITY	4786	451 Health Science Drive	36 - B1-2-C1-2
G125	GOURLEY LAB VET MED (VET MED LAB A & B)	4795	1490 Garrod Drive	48 - C5-6-D5
G126	VET MED LARGE ANIMAL HOLDING	4789	1390 Garrod Drive	48 - D6

UC DAVIS CAMPUS MAP BOOK INDEX

ZONE	NAME	CAAN	POLICE 911 ADDRESS	SHEET-GRID
G127	CENTER FOR COMPANION ANIMAL HEALTH	4805	1115 Vet Med Circle	37 - D4-E4
G128	SWITCH GEAR BLDG	4810	1580 Garrod Drive	48 - C4
G129	SCHAAL AQUATIC CENTER	4790	426 Health Sciences Drive	36 - B5-6-C5-6
G130	VET MED 3A	4793	1285 Veterinary Medicine Mall	37 - A1-B1
G131	HOFFMAN EQUINE ATHLETIC PERFORMANCE LAB	4820	1385 Garrod Drive	48 - D7
G132	ARBORETUM RESTROOM & STORAGE SHED	4823	1070 Garrod Drive	38 - B4
G133	VALLEY HALL	4822	1149 Veterinary Medicine Mall	37 - A3-4-B3-4
G136	WESTERN HUMAN NUTRITION RESEARCH CENTER (WHNRC)	4843	430 West Health Sciences Drive	47 - B6-7-C6-7
G137	AGGIE STADIUM EAST CONCOURSE	4846	850 La Rue Road	35 - D5-E5
G138	AGGIE STADIUM WEST CONCOURSE	4847	858 La Rue Road	35 - D3-E3
G139	AGGIE STADIUM NORTH CONCOURSE	4848	864 La Rue Road	35 - C4-5
G140	VET MED 3A MULTI-PURPOSE TEACHING PAVILLION	4857	1271 Veterinary Medicine Mall	37 - A2
G141	EQUESTRIAN CENTER COVERED ARENA	4865	1560 Equestrian Lane	50 - A5-6-B5-6
G143	ARBORETUM TEACHING NURSERY	7811	1046 Garrod Drive	37 - E5-6; 38 - A5-6
G144	SWITCH GEAR S2-1	4892	706 La Rue Road	26 - A3
G145	VET MED 3B	4921	1089 Veterinary Medicine Mall	37 - A4-5-6, B4-5-6
G146	DAIRY FIELD RECREATION STORAGE BUILDING	4988	171 Dairy Road	24 - B2
G147	DAIRY FIELD RECREATION COMPLEX RESTROOMS	4989	881 La Rue Road	24 - B1; 35 - B7
G148	TALL CORN GREENHOUSE	4992	1271 Extension Center Drive	35 - C2
G149	FIELD HOCKEY COMPLEX	7825	429 Dairy Road	25 - B2,C2
G150	EQUESTRIAN CENTER TACK STORAGE A	5026	1450 Equestrian Lane	49 - D6
G151	EQUESTRIAN CENTER TACK STORAGE B	5027	1434 Equestrian Lane	49 - D6
G152	VET MED STUDENT SERVICES AND ADMINISTRATION CENTER	5038	944 Garrod Drive	37 - B5-6, C5-6
G153	SCRUBS CAFÉ	5039	976 Garrod Drive	37 - C5
G155	CENTRAL CAGE WASH FACILITY	5051	304 West Health Sciences Drive	47 - A6-7
G156	VET MED TEACHING HOSPITAL PET/CT IMAGING TRLR	5064	1180 Garrod Drive	37 - D3-E3
G157	CAMPUS REC & UNIONS MODULAR BUILDING	4928	1562 Equestrian Lane	49 - E5; 50 - A5
G158	SCHAAL AQUATIC CENTER COACHES OFFICES & TEAM ROOMS	5065	401 Health Sciences Drive	36 - B5-6
H	ARS CONEX 2001	4788	1018 Old Davis Road	29 - C5
H	BROOKS AVIARY	-	Caprine Drive	20 - C6
H	CALIFORNIA RAPTOR CENTER J RUNS	-	364 Caprine Drive	20 - C5
H	CARGO EAST - WASTE WATER TREATMENT PLANT	3700	Trotter Way	29 - E6
H	CARGO NORTH - WASTE WATER TREATMENT PLANT	3700	Trotter Way	18 - B3
H	CARGO SOUTH - WASTE WATER TREATMENT PLANT	3700	Trotter Way	18 - B3
H	CLARIFIER 1 - WASTE WATER TREATMENT PLANT	3700	Trotter Way	19 - A1
H	CLARIFIER 2 - WASTE WATER TREATMENT PLANT	3700	Trotter Way	19 - A1
H	CLARIFIER 3 - WASTE WATER TREATMENT PLANT	3700	Trotter Way	19 - A2
H	DOMESTIC WELL 4	3692	594 Trotter Way	30 - C5
H	DRYING BED 1 - WASTE WATER TREATMENT PLANT	3700	Trotter Way	18 - E2
H	DRYING BED 2 - WASTE WATER TREATMENT PLANT	3700	Trotter Way	18 - D2-E2
H	DRYING BED 3 - WASTE WATER TREATMENT PLANT	3700	Trotter Way	18 - C2
H	FILTER - WASTE WATER TREATMENT PLANT	3700	551 Trotter Way	29 - E6
H	MBP M3 STORAGE	5025	942 Old Davis Road	17 - E1
H	OXIDATION TANK - WASTE WATER TREATMENT PLANT	3700	Trotter Way	18 - D1-2, E1-2
H	PARKING LOT @ LEVEE PARKING OLD DAVIS ROAD	3655	572 Levee Road	31 - C5-D5
H	PARKING LOT @ RAPTOR CENTER	3655	1368 Equine Lane	20 - C4
H	PLUMBING CARGO NORTH	-	Trotter Way	18 - B3
H	PLUMBING CARGO SOUTH	-	Trotter Way	18 - B3
H	SDLS 2 (LIFT STATION 2)	-	1304 Old Davis Road	31 - A5
H	SOLAR FARM	-	479 East Levee Road	NOT SHOWN IN MAP BOOK
H	SOLIDS STORAGE BASIN 1 - WASTE WATER TREATMENT PLANT	3700	Trotter Way	18 - D3, E3

UC DAVIS CAMPUS MAP BOOK INDEX

ZONE	NAME	CAAN	POLICE 911 ADDRESS	SHEET-GRID
H	SOLIDS STORAGE BASIN 2 - WASTE WATER TREATMENT PLANT	3700	Trotter Way	18 - C3, D3
H	SSLS 22	-	Trotter Way	29 - E6
H	SUBSTATION LAYDOWN YARD	-	724 Old Davis Road	16 - C5
H	VET MED GENETICS CAVE 3	5019	942 Old Davis Road	17 - E1
H	VET MED GENETICS CAVE 4	5020	942 Old Davis Road	17 - E1
H	VET MED GENETICS CAVE 5	5021	942 Old Davis Road	17 - E1
H	VET MED GENETICS CAVE 6	5022	942 Old Davis Road	17 - E1
H	VET MED GENETICS CAVE 7	5023	942 Old Davis Road	17 - E1
H	VET MED GENETICS CAVE 8	5024	942 Old Davis Road	17 - E1
H001	ARS J-1 (ISOLATION)	3840	800 Old Davis Road	27 - E5-6; 28 - A5-6
H006	ARS L-1	3476	846 Old Davis Road	28 - B5
H007	ARS K-1	3704	874 Old Davis Road	28 - C6
H010	ARS M-4 (VET VES EX B)	3488	884 Old Davis Road	28 - C6
H011	ARS HEADQUARTERS (VET HQ)	3831	880 Old Davis Road	28 - C5
H012	ARS E (VET DOG QUARANTINE)	3490A	900 Old Davis Road	28 - D6
H013	VET MED LARGE ANIMAL FACILITY	3490B	916 Old Davis Road	28 - D6
H014	ARS H-1 (VET META RES)	3838	904 Old Davis Road	28 - D5
H015	ARS G-1 (VET LG AN G)	3837	920 Old Davis Road	28 - D6
H016	ARS K-3 (VET HAY 1)	3816	924 Old Davis Road	28 - D6
H017	ARS Q-1	3836	956 Old Davis Road	28 - E5-6
H024	VET MED GENETICS LAB	4155	962 Old Davis Road	28 - E6
H026	ARS J-3 (LARGE ANIMAL Q4)	4326	812 Old Davis Road	28 - A6
H027	ARS J-2 (LARGE ANIMAL Q3)	4325	806 Old Davis Road	28 - A6
H028	ARS M-1	4327	852 Old Davis Road	28 - B6
H029	ARS M-2	4328	858 Old Davis Road	28 - B6
H030	ARS M-3 (TARGETED GENOMICS LAB)	4329	864 Old Davis Road	28 - B6-C6
H031	ARS TP-1	4330	870 Old Davis Road	28 - B7
H032	ARS TP-2	4331	890 Old Davis Road	28 - C7
H033	ARS T1-4	4333	892 Old Davis Road	28 - C7
H034	ARS T1-3	4332	894 Old Davis Road	28 - C7
H035	ARS T1-5	4334	896 Old Davis Road	28 - C7
H036	ARS N-1	4335	928 Old Davis Road	28 - D7
H037	ARS N-3	4337	936 Old Davis Road	17 - D1
H038	ARS N-4	4338	940 Old Davis Road	17 - D1; 28 - D7
H039	ARS N-2 (DOG HOUSE)	4336	932 Old Davis Road	17 - D1; 28 - D7
H040	ARS P (CAT HOUSE)	4339	990 Old Davis Road	28 - E7
H041	ARS R-1	4340	1000 Old Davis Road	29 - B5
H042	ARS R-2	4341	1018 Old Davis Road	29 - C5
H043	VET MED PENS	4380	968 Old Davis Road	28 - E6
H044	ARS J-4	4434	824 Old Davis Road	28 - A6
H045	ARS J-5	4435	820 Old Davis Road	28 - A6
H046	ARS J-6	4436	816 Old Davis Road	27 - E6; 28 - A6
H047	ARS K-2 (CAGEWASH)	4432	888 Old Davis Road	28 - C6
H048	VET MED GENETICS TRLR A	4534	972 Old Davis Road	28 - E6
H049	VET MED GENETICS TRLR B	4535	978 Old Davis Road	28 - E7
H050	VET MED GENETICS TRLR C	4536	974 Old Davis Road	28 - E6
H051	CALIFORNIA RAPTOR TRAILER (ARS TRAILER)	4553	338 Caprine Drive	20 - C5
H052	VET MED GENETICS TRLR D	4577	976 Old Davis Road	28 - E6
H053	SWITCH GEAR G	4891	750 Old Davis Road	16 - C4
H054	CONTROL HOUSE G	5041	750 Old Davis Road	16 - C4
H109	ARS Z-1 (VET BOV LK 2) (COMPARATIVE ONCOLOGY)	3812	1295 Old Davis Road	31 - A4

UC DAVIS CAMPUS MAP BOOK INDEX

ZONE	NAME	CAAN	POLICE 911 ADDRESS	SHEET-GRID
H111	ARS Z-2 (VET BOV LK 1) (COMPARATIVE ONCOLOGY)	3804	1305 Old Davis Road	31 - A3
H113	ARS Z-3 (RADXR1) (COMPARATIVE ONCOLOGY)	3702	1313 Old Davis Road	31 - B2
H200	ARS DL-2 (FLD SHLTR 4)	4102	1181 Equine Lane	19 - C3
H201	ARS DL-3 (FLD SHLTR 3)	4101	1187 Equine Lane	19 - C3
H202	ARS DL-4 (FLD SHLTR 2)	4100	1193 Equine Lane	19 - C2
H203	ARS DL-5 (FLD SHLTR 1)	4099	1199 Equine Lane	19 - C2
H204	ARS DL-10 (FLD SHLTR 5)	4151	1205 Equine Lane	19 - C2
H205	ISOLATION HOSPITAL (COMPARATIVE ONCOLOGY)	4076	525 Feline Road	19 - C1
H206	CALF BARN (COMPARATIVE ONCOLOGY)	4077	537 Feline Road	19 - C1; 30 - C7
H207	LEUKEMIA BARN (COMPARATIVE ONCOLOGY)	4075	531 Feline Road	19 - D1; 30 - D7
H208	LEUKEMIA LAB (COMPARATIVE ONCOLOGY)	4078	543 Feline Road	30 - D6-7
H209	TB 129 (WILDLIFE HEALTH CENTER CONFERENCE)	4095	567 Feline Road	30 - D6
H210	TB 128 (WILDLIFE HEALTH CENTER ADMIN)	4094	573 Feline Road	30 - D6
H211	TB 127 (WILDLIFE HEALTH CENTER LAB)	4093	579 Feline Road	30 - D6
H212	CENTER FOR HEALTH AND ENVIRONMENT SHOP (IETH/LEHR)	3789	1256 Old Davis Road	30 - E6
H213	CENTER FOR HEALTH AND ENVIRONMENT OFFICE AND LAB (IETH/LEHR)	3792	1250 Old Davis Road	30 - D5-E5-6
H215	CENTER FOR HEALTH AND ENVIRONMENT CLINICAL MEDICINE (IETH/LEHR)	4085	1306 Old Davis Road	31 - B5
H216	CENTER FOR HEALTH AND ENVIRONMENT FEEDMIX (IETH/LEHR)	4084	1312 Old Davis Road	31 - B5
H217	CENTER FOR HEALTH AND ENVIRONMENT PATHOLOGY CLINIC (IETH/LEHR)	3791	1300 Old Davis Road	31 - A5
H218	CENTER FOR HEALTH AND ENVIRONMENT ANIMAL HOUSE 2 (IETH/LEHR)	3846	1292 Old Davis Road	31 - A5-6
H219	CENTER FOR HEALTH AND ENVIRONMENT ANIMAL HOUSE 1 (IETH/LEHR)	3750	1280 Old Davis Road	30 - E5-6; 31 - A5-6
H220	CAT SHELTER (COMPARATIVE ONCOLOGY)	4216	555 Feline Road	30 - C6
H229	COBALT 60	4249	500 Feline Road	20 - B2
H231	ARS X-5	4368	1325 Equine Lane	20 - B3
H232	ARS X-4	4369	1331 Equine Lane	20 - B3
H234	ARS X-2	4371	1343 Equine Lane	20 - C3
H236	ARS X-1	4372	1349 Equine Lane	20 - C3
H237	ARS X-3	4370	1337 Equine Lane	20 - C3
H238	CALIFORNIA RAPTOR MUSEUM	4171	1346 Equine Lane	20 - C4
H241	ARS STORAGE (CALIF RAPTOR CENTER STOR)	3739	1352 Equine Lane	20 - C4
H242	ARS X-6	3749A	368 Caprine Drive	20 - C5
H243	ARS X-7	3749B	344 Caprine Drive	20 - C5
H244	ARS X-9	4367	374 Caprine Drive	20 - C5
H245	ARS X-8	4365	362 Caprine Drive	20 - C5
H246	ARS X-10	4366	356 Caprine Drive	20 - C5
H247	VET MED STEEL STORAGE	4217	323 Caprine Drive	20 - C6
H249	ARS W-1	4022	351 Caprine Drive	20 - B5
H250	ARS W-4	4140	332 Caprine Drive	20 - B6
H251	ARS W-5	4163	350 Caprine Drive	20 - B5
H252	ARS W-2	4139	333 Caprine Drive	20 - B6
H253	ARS W-3	4020	320 Caprine Drive	20 - B6
H260	ARS V (AH GOAT)	3801	1300 Equine Lane	20 - B4
H263	ARS U-1	4364	1266 Equine Lane	19 - D4
H265	ARS U-2 (COMPARATIVE ONCOLOGY)	3962	1265 Equine Lane	19 - D3
H266	ARS T-16	4363	1232 Equine Lane	19 - D4
H267	ARS T-15	4362	1236 Equine Lane	19 - D4
H268	ARS T-14	4361	1240 Equine Lane	19 - D5
H269	ARS T-9	4356	1260 Equine Lane	19 - D6
H270	ARS T-10	4357	1256 Equine Lane	19 - D6
H271	ARS T-11	4358	1252 Equine Lane	19 - D6
H272	ARS T-12	4359	1248 Equine Lane	19 - D5

UC DAVIS CAMPUS MAP BOOK INDEX

ZONE	NAME	CAAN	POLICE 911 ADDRESS	SHEET-GRID
H273	ARS T-13	4360	1244 Equine Lane	19 - D5
H274	ARS T-8	4355	1228 Equine Lane	19 - C6
H275	ARS T-7	4354	1224 Equine Lane	19 - C6
H276	ARS T-6	4353	1220 Equine Lane	19 - C6
H277	ARS T-5	4352	1216 Equine Lane	19 - C5
H278	ARS T-4	4351	1212 Equine Lane	19 - C5
H279	ARS T-3	4350	1208 Equine Lane	19 - C4
H280	ARS T-2	4349	1204 Equine Lane	19 - C4
H281	ARS T-1	4348	1200 Equine Lane	19 - C4
H282	ARS S-2	4343	1100 Equine Lane	18 - E5; 19 - A5
H283	ARS S-4	4345	1170 Equine Lane	19 - B5
H284	ARS S-1	4342	1110 Equine Lane	19 - A5
H285	ARS S-5	4346	1160 Equine Lane	19 - B5
H286	ARS S-6	4347	1150 Equine Lane	19 - B4
H287	ARS S-3	4344	1120 Equine Lane	19 - A6
H289	CENTER FOR HEALTH AND ENVIRONMENT RECEIVING (IETH/LEHR)	4315	1262 Old Davis Road	30 - D6
H290	COBALT 60 ANNEX	4316	506 Feline Road	20 - A2
H291	CENTER FOR HEALTH AND ENVIRONMENT CAGE WASH (IETH/LEHR)	4378	1318 Old Davis Road	31 - B5-6
H292	CENTER FOR HEALTH AND ENVIRONMENT GERIATRICS 1 (IETH/LEHR)	4450	526 Feline Road	20 - A1; 31 - A7
H293	CENTER FOR HEALTH AND ENVIRONMENT GERIATRICS 2 (IETH/LEHR)	4451	520 Feline Road	20 - A1; 31 - A7
H294	CENTER FOR HEALTH AND ENVIRONMENT CELLULAR BIOLOGY LAB (IETH/LEHR)	4452	1274 Old Davis Road	30 - E6
H296	CENTER FOR HEALTH AND ENVIRONMENT SMALL ANIMAL (IETH/LEHR)	4479	532 Feline Road	19 - D1; 30 - D7-E7
H297	ARS J-7 (KENNEL 4)	4485	836 Old Davis Road	28 - A7
H298	ARS J-8 (KENNEL 5)	4486	832 Old Davis Road	28 - A7
H299	CENTER FOR HEALTH AND ENVIRONMENT TOXIC POLLUTANT LAB (IETH/LEHR)	4477	512 Feline Road	19 - E1-2
H300	CENTER FOR HEALTH AND ENVIRONMENT STORAGE (IETH/LEHR)	4521	1268 Old Davis Road	30 - E7
H301	MEDICAL PATHOLOGY TRAILER (COMPARATIVE ONCOLOGY)	4581	549 Feline Road	30 - C6-7
H303	CENTER FOR EQUINE HEALTH TRAILER	4599	1140 Equine Lane	19 - B4
H305	SUBSTATION CONTROL HOUSE	4648	740 Old Davis Road	16 - C5
H306	ARS TRAILER J11 (JAX TRAILER)	3292	794 Old Davis Road	27 - E6
H307	ARS TRAILER 1534 (J9)	3293	828 Old Davis Road	27 - E7; 28 - A7
H309	ARS TRAILER 1532	3295	908 Old Davis Road	28 - D5
H310	ARS TRAILER 1531	3296	912 Old Davis Road	28 - D5
H311	ARS TRAILER 1537 (Q3)	3297B	950 Old Davis Road	28 - E5
H312	VET MED GENETICS TRLR F	3298	982 Old Davis Road	28 - E6
H313	VET MED GENETICS TRLR E	3299	980 Old Davis Road	28 - E6
H314	ARS R-3	3301	1012 Old Davis Road	29 - B6
H315	ARS R-4	3300	1006 Old Davis Road	29 - B6
H316	CALIFORNIA RAPTOR TRAILER	3297A	1340 Equine Lane	20 - C4
H317	CENTER FOR HEALTH AND ENVIRONMENT INSECTARY	4642	1318 Old Davis Road	31 - B5-6
H318	CENTER FOR EQUESTRIAN HEALTH	4677	1130 Equine Lane	19 - A4-B4
H319	VECTOR BORNE INFECTIOUS DISEASE TRAILER (COMPARATIVE ONCOLOGY)	4831	561 Feline Road	30 - D6
H320	VET MED GENETICS TRLR G	4689	970 Old Davis Road	28 - E6
H321	EH & S GROUNDWATER TREATMENT BLDG	-	1272 Equine Lane	19 - D4
H322	CENTER FOR HEALTH AND ENVIRONMENT SILVER TRAILER (IETH/LEHR)	5046	1244 Old Davis Road	30 - D6
H323	WASTE WATER TREATMENT PLANT - ADMINISTRATION BUILDING 2	4720	561 Trotter Way	30 - A6-B6
H324	MECHANICAL - WASTE WATER TREATMENT PLANT	4893	543 Trotter Way	29 - E7
H326	WILDLIFE HEALTH CENTER TRAILER	4808	565 Feline Road	30 - D6
H327	DOMESTIC WELL 4A	3624	577 Trotter Way	30 - A6
H327	DOMESTIC WELL 4A PUMP HOUSE	4987	579 Trotter Way	30 - A6
H327	DOMESTIC WELL 4A PUMP HOUSE	4987	579 Trotter Way	30 - C5

UC DAVIS CAMPUS MAP BOOK INDEX

ZONE	NAME	CAAN	POLICE 911 ADDRESS	SHEET-GRID
H328	SSLS 7A	7822	586 Trotter Way	30 - C5
H329	COLLEGE OF ENGINEERING EQUIPMENT CONTAINER 1	5074	784 Old Davis Road	16 - D4
H330	COLLEGE OF ENGINEERING CONTAINER 2	5075	782 Old Davis Road	16 - D4
H331	COLLEGE OF ENGINEERING OFFICE TRAILER	5076	786 Old Davis Road	16 - E4
H332	SHADE STRUCTURE H1	5077	546 Feline Road	30 - E6-7
H333	NOEL-NORDFELT ANIMAL SCIENCE GOAT DAIRY & CREAMERY	5068	1298 Equine Lane	20 - B4
J	PLANT PATHOLOGY COVERED STORAGE	-	1085 Old Davis Road	29 - D4
J	RESERVOIR B7	-	975 Old Davis Road	40 - A5
J004	HB 1 GARAGE	3512	1179 Old Davis Road	30 - A4-B4
J017	SOUTH CAMPUS FIELD BUILDING	3487	905 Old Davis Road	39 - D6-7
J018	PLANT PATHOLOGY LABORATORY	3409	1089 Old Davis Road	29 - E4
J019	PLANT PATHOLOGY HEADHOUSE 050	3782	1101 Old Davis Road	29 - E4; 30 - A4
J020	PLANT PATHOLOGY LATH HOUSE 001	3958	1097 Old Davis Road	29 - E4
J021	PLANT PATHOLOGY TRAILER (UCR)	4804	1093 Old Davis Road	29 - D4
J023	PLANT PATHOLOGY SCREEN HOUSE 009	3779	1173 Old Davis Road	29 - E3-4; 30 - A3-4
J024	GREENHOUSE 050	3819	1105 Old Davis Road	29 - E4; 30 - A4
J025	GREENHOUSE 051	3820	1109 Old Davis Road	29 - E4; 30 - A4
J026	GREENHOUSE 052	3821	1113 Old Davis Road	30 - A4
J027	GREENHOUSE 056	4000	1117 Old Davis Road	30 - A4
J028	GREENHOUSE 053	3822	1127 Old Davis Road	29 - E4; 30 - A4
J029	GREENHOUSE 054	3823	1131 Old Davis Road	29 - E4; 30 - A4
J030	GREENHOUSE 055	3824	1135 Old Davis Road	30 - A4
J031	GREENHOUSE 057	4001	1139 Old Davis Road	30 - A4
J032	GREENHOUSE 058	4182	1155 Old Davis Road	29 - E4; 30 - A4
J033	GREENHOUSE 059	4183	1159 Old Davis Road	29 - E4; 30 - A4
J034	GREENHOUSE 060	4184	1163 Old Davis Road	30 - A4
J035	GREENHOUSE 061	4185	1167 Old Davis Road	30 - A4
J036	PLANT PATHOLOGY STORAGE	4137	1191 Old Davis Road	30 - B3
J037	PLANT PATHOLOGY CHEMICAL STORAGE	3811	1197 Old Davis Road	30 - E3
J038	AG WELL B6-S	4295	1055 Old Davis Road	40 - C1
J039	AG WELL B6-N	4201	855 Old Davis Road	28 - B3
J040	GREENHOUSE 073	4291	1143 Old Davis Road	30 - A4
J041	GREENHOUSE 074	4292	1121 Old Davis Road	30 - A4
J042	PLANT PATHOLOGY EQUIPMENT SHELTER	4541	1149 Old Davis Road	29 - E4
J043	IT-ENV CONTROL 1 UCDNET2	4727	989 Old Davis Road	29 - B4
J046	SSLS 6A	4986	831 Old Davis Road	28 - A4
J046	SSLS 6A CONTROL BUILDING	4986	831 Old Davis Road	28 - A4
J065	PLANT PATHOLOGY RESEARCH STORAGE TRAILER	4922	1095 Old Davis Road	30 - E4
K	AG WELL E3B	-	299 Road E-3C	66 - D3
K	LOT L	-	299 North Sage Street	55 - C7-D7
K	RESERVOIR E3	-	2791 Hutchison Drive	77 - B3-C3
K	WEST VILLAGE HONDA SMART HOME	5042	299 North Sage Street	55 - 7D
K	WEST VILLAGE HONDA SMART HOME VISITORS CENTER	5043	299 North Sage Street	55 - 7D
K	WEST VILLAGE PARKING LOT - JADE STREET ENTRANCE	-	1656 Jade Street	44 - D3-E3; 45 - A3-B3
K	WEST VILLAGE SOLSTICE PARKING LOT 1889 JADE STREET	-	1889 Jade Street	56 - A5
K	WEST VILLAGE SOLSTICE PARKING LOT 2055 JADE STREET	-	2055 Jade Street	56 - A2-3
K	WEST VILLAGE SUNRISE PARK	-	1673 Tilia Street	44 - E2
K	WEST VILLAGE VILLAGE SQUARE	-	240 Sage Street	55 - E7; 56 - A7
K002	WEST VILLAGE RAMBLE APARTMENTS 301 B	4941	301 B North Sage Street	44 - C1-C2; D1
K003	WEST VILLAGE RAMBLE APARTMENTS 301 C	4942	301 C North Sage Street	44 - D2
K004	WEST VILLAGE RAMBLE APARTMENTS 301 A	4943	301 A North Sage Street	44 - D1-D2

UC DAVIS CAMPUS MAP BOOK INDEX

ZONE	NAME	CAAN	POLICE 911 ADDRESS	SHEET-GRID
K005	WEST VILLAGE RAMBLE APARTMENTS 301 D	4944	301 D North Sage Street	44 - D2
K006	WEST VILLAGE RAMBLE APARTMENTS 1545 B	4929	1545 B Jade Street	44 - E2
K007	WEST VILLAGE RAMBLE APARTMENTS 1545 C	4930	1545 C Jade Street	45 - A2
K008	WEST VILLAGE RAMBLE APARTMENTS 1545 A	4931	1545 A Jade Street	44 - E2
K009	WEST VILLAGE RAMBLE APARTMENTS 1545 D	4932	1545 D Jade Street	45 - A2
K010	WEST VILLAGE RAMBLE APARTMENTS 1540 A	4936	1540 A Jade Street	45 - B2
K011	WEST VILLAGE RAMBLE APARTMENTS 1540 B	4937	1540 B Jade Street	45 - B2
K012	WEST VILLAGE RAMBLE APARTMENTS 1540 C	4938	1540 C Jade Street	45 - C2
K013	WEST VILLAGE RAMBLE APARTMENTS 1538 A	4939	1538 A Jade Street	45 - C2
K014	WEST VILLAGE RAMBLE APARTMENTS 1538 B	4940	1538 B Jade Street	45 - C2
K015	WEST VILLAGE RAMBLE APARTMENTS 1655 B	4948	1655 B Hutchison Place	45 - D2
K016	WEST VILLAGE RAMBLE APARTMENTS 1655 C	4950	1655 C Hutchison Place	45 - D2
K017	WEST VILLAGE RAMBLE APARTMENTS 1655 A	4949	1655 A Hutchison Place	45 - D2
K018	WEST VILLAGE RAMBLE APARTMENTS 100 C	4947	100 C Sage Street	45 - D1
K019	WEST VILLAGE RAMBLE APARTMENTS 100 A	4946	100 A Sage Street	56 - D7
K020	WEST VILLAGE RAMBLE APARTMENTS 100 B	4945	100 B Sage Street	45 - C1; 56 - C7
K021	WEST VILLAGE RAMBLE APARTMENTS 110 C	4935	110 C Sage Street	45 - C1; 56 - C7
K022	WEST VILLAGE RAMBLE APARTMENTS 110 A	4934	110 A Sage Street	56 - C7
K023	WEST VILLAGE RAMBLE APARTMENTS 110 B	4933	110 B Sage Street	56 - C7
K024	WEST VILLAGE REC HALL - THE CENTER	4967	1580 Jade Street	56 - B7
K025	WEST VILLAGE VIRIDIAN 6	4961	1575 Jade Street	56 - A7
K026	WEST VILLAGE VIRIDIAN 5	4962	1590 Tilia Street	44 - E1; 55 - E7
K027	WEST VILLAGE VIRIDIAN 4	4963	1605 Tilia Street	55 - D6-D7
K028	WEST VILLAGE VIRIDIAN 3	4964	1715 Tilia Street	55 - D6
K029	WEST VILLAGE VIRIDIAN 2	4965	215 Sage Street	55 - D6
K030	WEST VILLAGE VIRIDIAN 1	4966	201 Sage Street	56 - A6
K031	SAC CITY COLLEGE - DAVIS CENTER A	4968	1720 Jade Street	56 - B5-6
K034	SAC CITY COLLEGE - DAVIS CENTER B	5060	1722 Jade Street	56 - C5-6
K036	WEST VILLAGE SOLSTICE 225 CELADON	5005	225 Celadon Street	56 - A4
K037	WEST VILLAGE SOLSTICE 220 CELADON	5004	220 Celadon Street	56 - A4
K038	WEST VILLAGE SOLSTICE 250 CELADON	5006	250 Celadon Street	55 - E4
K039	WEST VILLAGE SOLSTICE 255 CELADON	5007	255 Celadon Street	55 - E4
K040	WEST VILLAGE SOLSTICE 1885 JADE STREET	5008	1885 Jade Street	56 - A5
K041	WEST VILLAGE SOLSTICE 1890 TILIA STREET	5009	1890 Tilia Street	55 - E5
K042	WEST VILLAGE SOLSTICE 2035 JADE STREET	5010	2035 Jade Street	55 - E3
K043	WEST VILLAGE SOLSTICE 2040 TILIA STREET	5011	2040 Tilia Street	55 - E3
K044	WEST VILLAGE SOLSTICE 2075 JADE STREET	5012	2075 Jade Street	56 - A2-3
K045	WEST VILLAGE SOLSTICE 2080 TILIA STREET	5013	2080 Tilia Street	55 - E2
K046	WEST VILLAGE SOLSTICE 2120 TILIA STREET	5014	2120 Tilia Street	55 - E2-3
K047	WEST VILLAGE SOLSTICE 2145 JADE STREET	5015	2145 Jade Street	56 - A1
K048	WEST VILLAGE SOLSTICE 2150 TILIA STREET	5016	2150 Tilia Street	55 - E1
K049	WEST VILLAGE SOLSTICE POOL BUILDING	5003	2106 Tilia Street	55 - E2
L	AG WELL E8	-	606 Campbell Road	59 - A6
L	PARKING LOT @ ENVIRONMENTAL SERVICES	3655	2199 Environmental Services Lane	70 - B7, C7
L	PARKING LOT @ WESTERN CENTER FOR AG EQUIP	3655	150 Hills Drive	57 - A5
L	RESERVOIR E4	-	2125 Windy Lane	58 - C2
L	RESERVOIR E7	-	600 Campbell Road	59 - A5
L	SSLS 18	-	Garrod Drive	70 - D5
L	WEST VILLAGE PARKING LOT - HUTCHISON PLACE ENTRANCE	-	1644 Hutchison Place	45 - D3-E2; 46 - A2
L	WEST VILLAGE PARKING LOT - RAMBLE ROAD ENTRANCE	-	1658 Ramble Road	46 - A2-B2-C2
L003	VEG CROPS STORAGE	3762	144 Hills Drive	56 - E5

UC DAVIS CAMPUS MAP BOOK INDEX

ZONE	NAME	CAAN	POLICE 911 ADDRESS	SHEET-GRID
L004	TB 012	3469	210 Road E-4B	57 - C2
L006	WATER SCIENCE & ENGINEERING FIELD LAB	3765	445 Campbell Road	58 - B4-C4
L007	WATER SCIENCE & ENGINEERING SHED	4180	400 Road E-4B	58 - B1-2
L008	WEATHER STATION	4019	2180 Windy Lane	69 - C7
L009	AG WELL E5	4301	2055 Garrod Drive	59 - C3
L010	AGRICULTURE PRACTICES SHED	3761	2125 Garrod Drive	59 - C2
L011	AGRICULTURE PRACTICES LAB	3309	2135 Garrod Drive	59 - C1
L012	AGRICULTURE SERVICE SHED E (HIGH VOLTAGE ELECTRIC SHOP)	3308	2145 Garrod Drive	59 - D1; 70 - D7
L013	AGRICULTURE SERVICE OFFICE	3234	2155 Garrod Drive	59 - D1; 70 - D7
L014	AGRICULTURE SERVICE SHED 1	3794	2235 Garrod Drive	70 - D6-E6
L015	AGRICULTURE SERVICE SHED 2	3795	2205 Garrod Drive	70 - D6-E6
L016	AGRICULTURE SERVICE SHED 3	3796	2245 Garrod Drive	70 - D6
L017	AGRICULTURE SERVICE SHOP	3797	2215 Garrod Drive	70 - D6
L018	BUCKEYE COTTAGE (TB 037)	3973	2375 Garrod Drive	70 - D4
L019	STARLING PEN	3817	2335 Garrod Drive	70 - D4
L020	STARLING PEN W	3817	2341 Garrod Drive	70 - D4
L021	TB 001	3462	2325 Garrod Drive	70 - D4
L022	TB 002	3463	2315 Garrod Drive	70 - D4
L023	TB 003	3464	2305 Garrod Drive	70 - E4
L025	TB 019	3701	2365 Garrod Drive	70 - D4
L026	TB 022	3408	2355 Garrod Drive	70 - E3-4
L027	PESTICIDE STORAGE FACILITY	4433	2295 Garrod Drive	70 - D5
L028	AG WELL E4A	4209	325 Road E-4B	58 - A1; 69 - A7
L029	BULK MAIL STORAGE	4580	2145 Garrod Drive	59 - D1; 70 - D7
L030	AGRICULTURE SERVICE STORAGE	4592	2285 Garrod Drive	70 - D5
L033	ENVIRONMENTAL SERVICES HEADQUARTERS	4724	2201 Environmental Services Lane	70 - B6-7
L034	ENVIRONMENTAL SERVICES NORTH STORAGE	4702	2261 Environmental Services Lane	70 - B5
L035	ENVIRONMENTAL SERVICES SOUTH STORAGE	4703	2251 Environmental Services Lane	70 - C5
L036	ENVIRONMENTAL SERVICES HAZARDOUS MATERIALS	4704	2271 Environmental Services Lane	70 - B5
L037	WESTERN CENTER FOR AG EQUIPMENT	4711	154 Hills Drive	57 - A5-6-B5
L038	ANTENNA FACILITY (IT EQUIPMENT SHELTER)	4733	2105 Garrod Drive	59 - C2
L040	WESTERN CENTER FOR AG EQUIPMENT TRACTOR BARN	4844	2001 Windy Lane	58 - C3
L041	SSLS 12A	4911	140 Hills Drive	56 - E4
L041	SSLS 12A CONTROL ROOM	4911	140 Hills Drive	56 - E4
L042	WEST VILLAGE RAMBLE APARTMENTS 1743 B	4951	1743 B Hutchison Drive	45 - E1
L043	WEST VILLAGE RAMBLE APARTMENTS 1743 C	4952	1743 C Hutchison Drive	57 - A7
L044	WEST VILLAGE RAMBLE APARTMENTS 1743 A	4953	1743 A Hutchison Drive	56 - E7
L045	WEST VILLAGE RAMBLE APARTMENTS 1743 D	4954	1743 D Hutchison Drive	46 - A1
L046	WEST VILLAGE COMPACTOR & STORAGE MAINTENANCE 1	4969	1532 Hutchison Place	45 - E2
L047	WEST VILLAGE RAMBLE APARTMENTS 1739 A	4955	1739 A Hutchison Drive	57 - B7
L048	WEST VILLAGE RAMBLE APARTMENTS 1739 B	4956	1739 B Hutchison Drive	57 - A7
L049	WEST VILLAGE RAMBLE APARTMENTS 1739 C	4957	1739 C Hutchison Drive	57 - B7
L050	WEST VILLAGE RAMBLE APARTMENTS 1721 B	4958	1721 B Hutchison Drive	57 - C7
L051	WEST VILLAGE RAMBLE APARTMENTS 1721 A	4959	1721 A Hutchison Drive	57 - C7
L052	WEST VILLAGE RAMBLE APARTMENTS 1721 C	4960	1721 C Hutchison Drive	57 - C7
L053	AG WATER BOOSTER PUMP STATION L1	5078	2163 Windy Lane	58 - C1; 69 - C7
M	AQUATIC WEED POND EAST	-	2661 Levee Road	83 - B5
M	DOMESTIC WELL 6A	5047	2056 Brooks Road	60 - A2
M	HEADEND ANTENNA BLDG 2	-	2020 Brooks Road	59 - E3; 60 - A3
M001	ANIMAL HUSBANDRY MATERNITY	4080	1650 Brooks Road	48 - E3
M002	ANIMAL HUSBANDRY BEEF SCALE	3223B	1720 Brooks Road	48 - D1; 59 - D7

UC DAVIS CAMPUS MAP BOOK INDEX

ZONE	NAME	CAAN	POLICE 911 ADDRESS	SHEET-GRID
M003	ANIMAL HUSBANDRY BEEF BARN	3223A	1680 Brooks Road	48 - D2
M004	ANIMAL HUSBANDRY FEED SHED	4081	1700 Brooks Road	48 - C1-D1; 59 - C7-D7
M005	ANIMAL HUSBANDRY SHEEP SHED	3444	2150 Brooks Road	60 - B1; 71 - B7
M006	ANIMAL HUSBANDRY SHEEP SHELTER	3444	2170 Brooks Road	71 - B7
M010	HC 2 GARAGE	3587	2345 Brooks Road	71 - B4
M011	HC 2	3585	2355 Brooks Road	71 - B4
M012	AG WELL C3C	4296	2675 Brooks Road	82 - D5
M013	ANIMAL HUSBANDRY SHEEP	3975	2250 Brooks Road	71 - B5-6, C5-6
M015	AG WELL C2B	4203	1710 Brooks Road	48 - C1; 59 - C7
M016	AG WELL C2A	4204	2200 Brooks Road	71 - B6
M017	AG WELL C2F	4205	950 Road C-2A	72 - E6
M018	AG WELL C2H	4206	1070 Road C-2B	62 - D7
M019	HEADEND ANTENNA BLDG	4886	2018 Brooks Road	59 - E3; 60 - A3
N	ALPHA PHI OMEGA CAMPGROUND	-	2974 Levee Road	92 - A4-5, B4-5
N	AQUATIC WEED POND WEST	-	2691 Levee Road	83 - B4
N	HYDRAULICS CONTROL HOUSE	-	2667 Brooks Road	82 - C3
N	RESERVOIR AQUACULTURE	-	2795 Garrod Drive	81 - C3
N	RESERVOIR C3	-	2605 Brooks Road	82 - C5
N	RESERVOIR E2	-	700 Road E-2B	81 - A6-B6
N	SSLS 21	-	Brooks Road	82 - C4
N001	AGRONOMY FIELD BUILDING	3764	2450 Hutchison Drive	67 - E2
N003	GREENHOUSE 071	4003	2470 Hutchison Drive	68 - B2
N004	GREENHOUSE 070	4002	2480 Hutchison Drive	68 - B2
N005	AGRONOMY INSTRUCTION	3780	2476 Hutchison Drive	68 - B2
N006	ANIMAL PHYSIOLOGY CHRONIC ACCELERATION RESEARCH UNIT (APCARU)	3830	2720 Hutchison Drive	77 - D4-E4
N007	ANIMAL PHYSIOLOGY CHRONIC ACCELERATION RESEARCH ANIM BLD	3969	2730 Hutchison Drive	77 - E4
N009	HC 1	3586	2770 Hutchison Drive	77 - E3
N010	HE 1	3600	2800 Hutchison Drive	77 - D3
N011	SUBER ANNEX	3600	2806 Hutchison Drive	77 - D3
N012	AGRONOMY EQUIPMENT	4166	2490 Hutchison Drive	67 - E2
N013	HE 1 GARAGE	3601	2812 Hutchison Drive	77 - E3
N015	AQUATIC BIOLOGY & ENVIRONMENTAL SCIENCES	3813	2625 Garrod Drive	81 - C6
N017	ZOOLOGY FIELD BUILDING	3766	2605 Garrod Drive	81 - C6-D6
N018	WATER SCIENCE & ENGINEERING DRAIN L2	3960	2615 Brooks Road	82 - C4
N019	WATER SCIENCE & ENGINEERING HYDRAULIC L2	3778	2635 Brooks Road	82 - C4
N020	AQUATIC WEED GREENHOUSE 1	4157	2735 Levee Road	83 - B3
N021	AQUATIC WEED HEADHOUSE	4248	2705 Levee Road	83 - B4
N022	AGRONOMY DRY SHED	4154	2430 Hutchison Drive	68 - B2
N023	AGRONOMY SEED FACILITY	4193	2460 Hutchison Drive	67 - E2; 68 - A2
N024	AGRONOMY FIELD LAB (FOUNDATION SEED WAREHOUSE)	4192	2400 Hutchison Drive	67 - E3
N025	AG WELL E2A	4208	625 Road E-2B	80 - C5
N026	TB 159	4251	2830 Hutchison Drive	77 - E3
N027	TB 160	4252	2836 Hutchison Drive	77 - E3
N028	TB 007	3468	2780 Hutchison Drive	77 - E3
N029	VEGETABLE CROP FIELD HEADQUARTERS A	4455	2566 Hutchison Drive	77 - E6
N030	VEGETABLE CROP FIELD HEADQUARTERS B	4456	2542 Hutchison Drive	77 - E7
N031	VEGETABLE CROP FIELD HEADQUARTERS C	4457	2506 Hutchison Drive	67 - E1; 77 - E7
N032	GREENHOUSE 079	4458	2572 Hutchison Drive	77 - E6-7; 78 - A6-7
N033	GREENHOUSE 080	4459	2578 Hutchison Drive	78 - A6-7
N034	GREENHOUSE 081	4460	2584 Hutchison Drive	67 - E1; 77 - E1; 78 - A6-7
N035	LATH HOUSE 022	4461	2590 Hutchison Drive	78 - A7-B7

UC DAVIS CAMPUS MAP BOOK INDEX

ZONE	NAME	CAAN	POLICE 911 ADDRESS	SHEET-GRID
N036	SCREEN HOUSE 013	4462	2560 Hutchison Drive	78 - B6-7
N037	HEAD HOUSE 051	4463	2548 Hutchison Drive	78 - A7
N038	HEAD HOUSE 051 ANNEX	4464	2554 Hutchison Drive	77 - E7; 78 - A7-B7
N042	GREENHOUSE 084	4218	2524 Hutchison Drive	68 - A1; 78 - A7
N043	USDA RICE RESEARCH	4468	2410 Hutchison Drive	68 - A3
N044	GREENHOUSE 082	4472	2512 Hutchison Drive	68 - A1-B1; 78 - A7-B7
N045	GREENHOUSE 083	4473	2518 Hutchison Drive	68 - A1; 78 - A7
N048	AQUACULTURE FACILITY SHELTER 2	4501	2665 Garrod Drive	81 - C5
N049	AQUACULTURE FACILITY SHELTER 3	4502	2685 Garrod Drive	81 - C5
N050	AQUACULTURE FACILITY SHELTER 4	4503	2675 Garrod Drive	81 - C4
N051	GREENHOUSE 085	4500	2530 Hutchison Drive	68 - B1; 78 - B7
N052	USGS MOD LAB TRAILER	4896	2695 Garrod Drive	81 - C5
N053	AQUACULTURE FACILITY SHELTER 1	4482	2655 Garrod Drive	81 - C5
N054	AQUATIC WEED GREENHOUSE 2	4506	2715 Levee Road	83 - A4
N056	AQUATIC WEED COMPUTER LAB	4532	2725 Levee Road	83 - B3
N057	REPRODUCTIVE BIOLOGY TRAILER	4549	2760 Hutchison Drive	77 - E3
N058	GEOTECH MODELING FACILITY	4813	2655 Brooks Road	82 - C3
N059	AQUATIC WEED LAB	4630	2745 Levee Road	83 - B3
N060	REPRODUCTIVE BIOLOGY TRAILER NORTH	4602	2750 Hutchison Drive	77 - E3
N061	GEOTECH CENTRIFUGE	4574	2623 Brooks Road	82 - B2-3-C2-3
N062	AQUACULTURE FACILITY SHELTER 5	4627	2705 Garrod Drive	81 - C4-5
N063	CHRONIC ACCELERATION RESEARCH UNIT MOD OFFICE	4613	2710 Hutchison Drive	77 - E4
N064	CENTER FOR ENGINEERING PLANTS RESISTANCE	4673	2596 Hutchison Drive	68 - B1; 78 - B6-7
N065	AQUACULTURE RP WELL	3671	2725 Garrod Drive	81 - C4
N069	HYDRAULICS TRAILER	-	2645 Brooks Road	82 - C4
N070	AGRONOMY EQUIPMENT SHED 2	4781	2504 Hutchison Drive	68 - A1-2, B1-2
N071	ABES STREAM MODEL	4809	2701 Garrod Drive	81 - C4
N073	PLANT SCIENCE STORAGE - TRACTOR SHED	4832	2380 Hutchison Drive	68 - B3
N074	AQUATIC WEED LABORATORY ANNEX	4868	2703 Levee Road	83 - B4
N075	AQUATIC TOXICOLOGY LABORATORY MODULAR OFFICE	4870	2689 Garrod Drive	81 - C5
N076	PLANT SCIENCE STORAGE	4904	2416 Hutchison Drive	68 - B3
N077	JBEI GREENHOUSE A	4912	2618 Hutchison Drive	78 - 6A
N078	JBEI GREENHOUSE B	4913	2620 Hutchison Drive	78 - 6A
N079	AQUATIC WEED MODULAR	4918	2785 Levee Road	83 - B3
O004	EMERSON HALL - CUARTO STUDENT HOUSING	9524	565 Oxford Circle Davis	A1 - D4
O006	CUARTO DINING COMMONS	9526	550 Oxford Circle Davis	A1 - D4-E4
O007	THOREAU HALL - CUARTO STUDENT HOUSING	9527	533 Oxford Circle Davis	32 - A3; A1 - E4
O008	DAVIS 1440 WAKE FOREST DR - 8TH & WAKE SOUTH (CUARTO HOUSING)	4993	1440 Wake Forest Drive Davis	A1 - C1-D1
O009	DAVIS 1440 WAKE FOREST DR - 8TH & WAKE NORTH (CUARTO HOUSING)	4994	1440 Wake Forest Drive Davis	A1 - C1
O010	<i>YOSEMITE HALL - CUARTO STUDENT HOUSING (SEPTEMBER 2019)</i>	5069	541 Oxford Circle Davis	32 - A3-4; A1 - E4
P	PARKING LOT @ AIRPORT	3655	2970 Airport Road	89 - A4-5
P	SSLS 11 (HOPKINS LIFT STATION)	4916	240 Hopkins Road	87 - C3
P	SSLS 17	-	Airport Road	89 - A4
P	SSLS 19	-	Straloch Road	88 - B4-5
P	SSLS 25	-	Airport Road	88 - D6
P002	SCREEN HOUSE 002	3716	2970 Bee Biology Drive	87 - D4
P003	BEE BIOLOGY	4141	2960 Bee Biology Drive	87 - D4-5
P004	HEAD HOUSE 004	3543	260 Hopkins Road	87 - D3
P005	AGRICULTURE SERVICE SCALE	3552	3050 Bee Biology Drive	87 - E4
P008	HEAD HOUSE 2 & 3	3545	2980 Bee Biology Drive	87 - E4; 88 - A4
P013	ANIMAL HUSBANDRY SHOP	3533	400 Hopkins Road	88 - B3

UC DAVIS CAMPUS MAP BOOK INDEX

ZONE	NAME	CAAN	POLICE 911 ADDRESS	SHEET-GRID
P014	ANIMAL HUSBANDRY FM HAY	4385	3010 Straloch Road	88 - B3-4,C3-4
P015	ANIMAL HUSBANDRY HAY	3534	3060 Straloch Road	88 - C3
P016	ANIMAL HUSBANDRY FEED LAB	3535	3020 Straloch Road	88 - C4
P017	ANIMAL HUSBANDRY FEED MILL	3800	2950 Straloch Road	88 - B4-C4
P018	ANIMAL HUSBANDRY HOPKINS SCALE	3833	2960 Straloch Road	88 - C5
P019	ANIMAL HUSBANDRY HOPKINS BARN (STRALOCH BARN)	3538	2950 Straloch Road	88 - C5
P020	ANIMAL HUSBANDRY FEED LOT	3832	3040 Straloch Road	88 - D3-4-5
P020	ANIMAL HUSBANDRY FEED SCALE	3832A	3030 Straloch Road	88 - C4
P021	SWINE TEACHING & RESEARCH FACILITY	4717	2953 Straloch Road	88 - A4-5-6-B6-7
P023	ANTIQUÉ FARM EQUIPMENT (HANGAR)	3553	3000 Airport Road	88 - E4; 89 - A3-B3
P024	HANGAR NO 3	3738	2990 Airport Road	89 - A4
P025	HANGAR LOUNGE	3737	2950 Airport Road	89 - A5
P026	HANGAR OFFICE	3554	2970 Airport Road	89 - B5
P028	HOPKINS COLD STORAGE	3540	630 Hopkins Road	89 - C3
P032	FIRE HOUSE HOPKINS	3719	636 Hopkins Road	89 - C3
P034	HAY SHED (FEED MILL)	-	3050 Straloch Road	88 - B3
P035	ANIMAL HUSBANDRY FM GRIND	3799	3000 Straloch Road	88 - B4
P036	HANGAR T 1-10	4401	690 Hopkins Road	89 - C3
P037	RADIOLOGY XR2	3703	3030 Bee Biology Drive	87 - E3-4
P038	HANGAR T 21-36	4712	700 Hopkins Road	90 - A3-4-5, B3-4-5
P039	HANGAR SHADE	4454	642 Hopkins Road	89 - D4-5
P040	HANGAR PRIVATE 11 - 15	4509	680 Hopkins Road	89 - E3-4
P041	HANGAR PRIVATE 2 - 16 A & B	4540	3030 Airport Road	89 - C3
P042	HANGAR PRIVATE 3 - 17, 18 A & B, 19	4555	3020 Airport Road	89 - B4
P043	ANTIQUÉ MECHANICS TRAILER	4629	3010 Airport Road	89 - B3-4
P044	INSECTARY TRAILER	4652	3020 Bee Biology Drive	87 - D3-4
P045	PLANT GROWTH ENTOMOLOGY GREENHOUSE	4653	3040 Bee Biology Drive	87 - E3-4
P046	IT-ENV CONTROL 2 UCDNET2	4777	266 Hopkins Road	87 - E3
P047	BEE OBSERVATION	4141	2934 Bee Biology Drive	87 - D6
P048	DOMESTIC WATER TANK 1	7702	640 Hopkins Road	89 - D3-4
P048	DOMESTIC WATER TANK 1	7702	640 Hopkins Road	89 - D3-4
P050	INTEGRATED PEST MANAGEMENT TRAILER	4730	2990 Bee Biology Drive	87 - E4
P051	CATTLE PEN ENCLOSURE 5	4999	2956 Straloch Road	88 - C5
P051	CATTLE PEN ENCLOSURE 6	5000	2956 Straloch Road	88 - D5
P051	CATTLE PEN ENCLOSURE 7	5001	2956 Straloch Road	88 - D5
P051	CATTLE PEN ENCLOSURE 8	5002	2956 Straloch Road	88 - D5
P052	USDA POLLINATOR HEALTH LAB TRLR 1	5056	3022 Bee Biology Drive	87 - D4
P053	USDA POLLINATOR HEALTH LAB TRLR 2	5057	3024 Bee Biology Drive	87 - D4
P054	USDA POLLINATOR HEALTH LAB TRLR 3	5058	3026 Bee Biology Drive	87 - D4
Q	PARKING LOT @ CONTAINED RESEARCH	3655	551 Hopkins Road	88 - D2
Q	PARKING LOT @ FOUNDATION PLANT MATERIAL SCIENCE	3655	425 Hopkins Road	88 - B3, C3
Q	PARKING LOT @ HOPKINS SERVICE COMPLEX	3655	3370 Apiary Drive	98 - A4-5; B4-5
Q	SSLS 28	-	Straloch Road	96 - D6
Q002	POMOLOGY FIELD HOUSE A	3424	255 Hopkins Road	87 - D2
Q003	POMOLOGY FIELD HOUSE B	3825	275 Hopkins Road	87 - E2
Q004	POMOLOGY FIELD HOUSE D	3826	261 Hopkins Road	87 - D2
Q005	POMOLOGY FIELD HOUSE C	3827	281 Hopkins Road	87 - E2
Q006	POMOLOGY FIELD HOUSE F	3828	265 Hopkins Road	87 - D1-2
Q007	POMOLOGY FIELD HOUSE E	3829	269 Hopkins Road	87 - D2
Q008	POMOLOGY LATH HOUSE 006	3277	325 Hopkins Road	88 - A2
Q009	COBALT	3802	3125 Straloch Road	88 - B2

UC DAVIS CAMPUS MAP BOOK INDEX

ZONE	NAME	CAAN	POLICE 911 ADDRESS	SHEET-GRID
Q010	POMOLOGY SCREEN HOUSE 010	3805	335 Hopkins Road	88 - A2
Q012	POULTRY STORAGE 1	-	741 Hopkins Road	99 - A6-B6
Q016	BEE HOUSE	3557	3315 Apiary Drive	97 - E4-5
Q017	POULTRY HOUSE M	3482	647 Hopkins Road	88 - D2-E2
Q018	POULTRY HOUSE N	3479	653 Hopkins Road	89 - D2-E2
Q019	POULTRY HOUSE P	3480	659 Hopkins Road	89 - D2-E2
Q020	AG WELL D2 (D1A)	4297	855 Hopkins Road	91 - B3
Q021	POULTRY HEADQUARTERS	3548	701 Hopkins Road	90 - A2
Q022	POULTRY SHOP	3743	705 Hopkins Road	90 - A2
Q023	AG WELL D3 (ABANDONED)	4298	641 Hopkins Road	89 - E3
Q026	POULTRY HOUSE G	3952	767 Hopkins Road	90 - B2
Q029	POULTRY HOUSE B	3948	717 Hopkins Road	90 - A2
Q031	POULTRY HOUSE Q	3478	677 Hopkins Road	98 - D7-E7
Q032	TB 020	3212	683 Hopkins Road	98 - D5-6
Q033	POULTRY HOUSE R	3267	731 Hopkins Road	98 - E1; 99 - A7
Q035	POULTRY HOUSE H	3787	689 Hopkins Road	98 - D6-E6
Q036	POULTRY FIELD LAB 1	3425B	657 Hopkins Road	89 - E2; 90 - E2
Q038	TB 131	4144	757 Hopkins Road	90 - B2
Q040	AG WELL D6A	4299	204 Road D-6	95 - B3
Q042	POULTRY HOUSE T	4247	725 Hopkins Road	90 - A1
Q043	POULTRY HOUSE U	4383	737 Hopkins Road	99 - A6
Q044	TB 183	4314	771 Hopkins Road	90 - B1
Q045	STORAGE 1	4388	3325 Straloch Road	97 - A5-6
Q046	STORAGE 2	4389	3345 Straloch Road	97 - A5-6
Q047	VITICULTURE RELOCATION A	4420	3155 Straloch Road	88 - A1-B1
Q048	VITICULTURE RELOCATION B	4421	3175 Straloch Road	88 - A1-B1; 97 - A7-B7
Q049	VITICULTURE RELOCATION C	4422	3179 Straloch Road	96 - E7; 97 - A7
Q050	VITICULTURE RELOCATION D	4423	3159 Straloch Road	87 - E1; 88 - A1
Q051	GREENHOUSE 077	4437	3163 Straloch Road	87 - E1
Q052	AVIAN SCIENCE FIELD	4480	747 Hopkins Road	99 - A4
Q053	GERMPLASM LAB	4514	3201 Straloch Road	97 - A7-B7
Q054	GERMPLASM HEADHOUSE	4515	3205 Straloch Road	96 - E7; 97 - A7
Q055	GERMPLASM LATH HOUSE	4516	3183 Straloch Road	87 - E1; 96 - E7
Q056	GERMPLASM SCREENHOUSE 1	4517	3187 Straloch Road	87 - D1-E1; 96 - D7-E7
Q057	GERMPLASM GREENHOUSE A	4510	3209 Straloch Road	96 - E7
Q058	GERMPLASM GREENHOUSE B	4511	3191 Straloch Road	96 - E7
Q059	GERMPLASM GREENHOUSE C	4512	3213 Straloch Road	96 - E7
Q060	GERMPLASM GREENHOUSE D	4513	3195 Straloch Road	96 - E7
Q062	STORAGE 3	4504	3355 Straloch Road	97 - A4
Q063	POULTRY HOUSE X	4524	665 Hopkins Road	89 - E1
Q064	GERMPLASM SCREENHOUSE 2	4559	3167 Straloch Road	87 - E1; 96 - D7-E7
Q065	GERMPLASM SCREENHOUSE 3	4560	3171 Straloch Road	87 - E1
Q067	GERMPLASM MODULAR OFFICE	4900	3225 Straloch Road	97 - A6-B6
Q068	FPMS GREENHOUSE 4 (STRAWBERRY)	4618	3118 Straloch Road	88 - B2
Q069	FPMS SCREENHOUSE 2 (GRAPE)	4617	3100 Straloch Road	88 - B2
Q070	FPMS GREENHOUSE 1	4628	3112 Straloch Road	88 - C2
Q071	POULTRY HOUSE Y	4659	671 Hopkins Road	90 - A1; 89 - E1; 98 - E7; 99 - A7
Q072	FPMS GREENHOUSE 3	4647	3124 Straloch Road	88 - C2
Q073	FPMS HEADHOUSE	4669	3106 Straloch Road	88 - C2
Q074	FPMS OFFICE	4658	455 Hopkins Road	88 - C2
Q075	FPMS SOIL STORAGE	4672	3130 Straloch Road	88 - B2

UC DAVIS CAMPUS MAP BOOK INDEX

ZONE	NAME	CAAN	POLICE 911 ADDRESS	SHEET-GRID
Q076	HOPKINS BUILDING	4676	225 Hopkins Road	87 - C2
Q077	FPMS SCREENHOUSE 5	4650	3136 Straloch Road	88 - C2
Q078	FPMS GREENHOUSE 7	4666	3154 Straloch Road	88 - C2
Q079	POMOLOGY ROOT STOCK SHED	3203	315 Hopkins Road	88 - A2
Q080	GERMPLASM SCREENHOUSE 9	4698	3235 Straloch Road	96 - E6
Q081	GERMPLASM SCREENHOUSE 10	4699	3239 Straloch Road	96 - E6
Q082	FPMS COLD STORAGE	4688	3142 Straloch Road	88 - B2
Q083	FPMS OFFICE TRAILER	4710	3148 Straloch Road	88 - C1
Q084	FPMS GREENHOUSE 9	4732	3158 Straloch Road	88 - C1; 97 - C7
Q085	CONTAINED RESEARCH	4784	555 Hopkins Road	88 - D1
Q086	GERMPLASM GREENHOUSE 13	4838	3231 Straloch Road	96 - E6
Q087	GERMPLASM GREENHOUSE 14	4839	3233 Straloch Road	96 - D6
Q088	GERMPLASM SCREENHOUSE 11	4840	3217 Straloch Road	96 - E6
Q089	GERMPLASM SCREENHOUSE 12	4841	3215 Straloch Road	96 - E6
Q090	HOPKINS SERVICE COMPLEX RECEIVING/MAIL	4851	615 Hopkins Road	89 - B1-2
Q091	HOPKINS SERVICE COMPLEX AUXILIARY	4852	605 Hopkins Road	88 - E1
Q092	ATIRC (ADVANCED TRANSPORTATION INFRASTRUCTURE RESEARCH CENTER)	4879	3327 Apiary Drive	97 - C4-5
Q093	ATIRC OFFICE TRAILER #1 (ADVANCED TRANSPORTATION INFRASTRUCTURE)	4887	3301 Apiary Drive	97 - D5
Q094	GERMPLASM STORAGE TRAILER	4901	3235 Straloch Road	97 - A6-B6
Q095	ATRIC TRAILER 2B	4917	3305 Apiary Drive	97 - D5
Q096	IET COMMUNICATIONS RESOURCES	4910	3213 Apiary Way	97 - D6-7
Q097	MATERIEL MANAGEMENT OFFICE	4776	3215 Apiary Way	97 - D6-7
Q098	FPS TRINCHERO BUILDING	4920	501 Hopkins Road	88 - C2
R	DOMESTIC WATER TANK 2	7707	26952 County Road 98	104 - B-2
R	DOMESTIC WELL 7A	5048	3951 Levee Road	115 - E7
R	RESERVOIR F1	-	3950 Hutchison Drive	103 - D1-E1; 104 - A1-B1; 111 - D1-E1; 112 - A7-B7
R	RESERVOIR F4	-	785 Road D-5	99 - D3
R002	AG WELL F1	4211	3850 Hutchison Drive	104 - A3
S	PARKING LOT 31 EAST	3655	4099 Primate Drive	111 - C5-D5-E5
S	PARKING LOT 31 SOUTH	3655	4120 Primate Drive	112 - A4-B4
S	PARKING LOT 31 WEST	3655	4161 Primate Drive	111 - D3-4-E3-4
S	PRIMATE SOUTH SHOP	-	4245 Simian Lane	112 - B2
S	RESERVOIR G3	-	4595 Levee Road	123 - E3-4; 124 - A2-3-4-B2-3-4
S	SDLS 25 (LIFT STATION 25)	-	North Colony Road	111 - C3
S	SSLS 10	-	County Road 98	112 - B6
S001	PRIMATE ADMINISTRATION	3843	4105 Primate Drive	111 - D4-5
S002	PRIMATE LABORATORY	3844	4155 Primate Drive	111 - D3-4
S003	PRIMATE ANIMAL BUILDING	3845	4205 Primate Drive	111 - D3
S004	TB 132	4146	4295 Simian Lane	111 - D2
S005	TB 133	4147	4291 Simian Lane	111 - D2
S007	TB 141	4168	4287 Simian Lane	111 - D2
S008	TB 142	4169	4281 Simian Lane	111 - D2-E2
S009	PRIMATE CLEAN CAGE STORAGE 1	4156	150 North Colony Road	111 - C2-D2
S010	TB 143	4196	4275 Simian Lane	111 - E2
S011	TB 144	4197	4267 Simian Lane	111 - E2
S012	TB 145	4198	4261 Simian Lane	111 - E2; 112 - A2
S013	TB 146	4199	4255 Simian Lane	111 - E2; 112 - A2
S014	AG WELL G6	4212	705 Wildlife Way	123 - B2
S015	TB 176	4303	4337 Simian Lane	111 - E1
S016	TB 177	4304	4325 Simian Lane	111 - E1; 112 - A1

UC DAVIS CAMPUS MAP BOOK INDEX

ZONE	NAME	CAAN	POLICE 911 ADDRESS	SHEET-GRID
S017	TB 178	4305	4331 Simian Lane	111 - E1; 112 - A1; 119 - E7; 120 - A7
S018	TB 184	4381	155 North Colony Road	111 - C2-D2
S019	AQUACULTURE FACILITY HATCHERY - WILDLIFE & FISHERIES	4386	840 Wildlife Way	124 - A4-5
S020	TB 196	4387	4355 Simian Lane	111 - D1-E1
S021	ECOSYSTEM CAGE - WILDLIFE & FISHERIES	4431	675 Wildlife Way	122 - C4-5-D4-5-E4-5
S022	PRIMATE OUTDOOR CAGES #1-12	3699	North Colony Road	110 - B1-3-C1-3-D1-3-E1-3; 111 - A1-3-B1-3
S022	PRIMATE OUTDOOR CAGES #13-24	3699	Rhesus Road	118 - B5-7-C5-7-D5-7-E5-7; 119 - A5-7-B5-7
S023	PRIMATE SOUTH COLONY FIELD CAGES	-	South Colony Road	112 - A1-A2-B1-B2
S024	ECOSYSTEM FIELD BLDG - WILDLIFE AND FISHERIES	4426	780 Wildlife Way	123 - D4
S025	AQUACULTURE FISH HATCHERY TRAILER	4478	830 Wildlife Way	124 - A4
S026	PRIMATE BUTLER BUILDING ANIMAL	4582	4370 Simian Lane	120 - B7
S027	PRIMATE COLONY OFFICE	4593	172 North Colony Road	111 - C3
S028	PRIMATE ANIMAL 1	4594	175 North Colony Road	111 - C2
S029	PRIMATE RESEARCH OFFICE	4610	178 North Colony Road	111 - C3-4
S030	PRIMATE ANIMAL 2	4623	181 North Colony Road	111 - C2
S031	PRIMATE ANIMAL 3	4631	187 North Colony Road	111 - C2
S032	PRIMATE ANIMAL 4	4634	193 North Colony Road	111 - C2
S033	LANDFILL SCALE HOUSE	4682	28068 County Road 98	114 - A4
S034	PRIMATE QUARANTINE	4668	4150 Primate Drive	112 - C3-4
S035	PRIMATE ANIMAL WING II	4715	160 North Colony Road	111 - C3
S036	CENTER FOR COMPARATIVE MEDICINE	4684	4115 Primate Drive	111 - D4-E4-5
S037	PRIMATE OFFICE ADDITION	4709	174 North Colony Road	111 - C4
S038	PRIMATE MEDICINE OFFICE BLDG	4575	182 North Colony Road	111 - B3-C3
S039	PRIMATE CENTRAL SUPPLY/LOCKER BLDG	4718	4211 Primate Drive	111 - E3
S041	PRIMATE FREEZER STORAGE	4850	180 North Colony Road	111 - C3
S042	TB 178A	4858	4329 Simian Lane	119 - E7; 120 - A7
S043	PRIMATE MODULAR ANIMAL HOUSING 1	4859	195 North Colony Road	111 - B1-2-C1-2
S044	PRIMATE MODULAR ANIMAL HOUSING 2	4860	197 North Colony Road	111 - B-C2
S045	PRIMATE SECURITY KIOSK	4861	4042 Primate Drive	111 - E5
S046	PRIMATE CHILDHOOD HEALTH AND DISEASE	4874	4343 Simian Lane	119 - E7
S047	TRANSLATIONAL SHARED RESEARCH FACILITY	4880	184 North Colony Road	111 - C3-4
S048	PRIMATE CONTROLLED ENVIRONMENT FACILITY (CEF)	4881	208 North Colony Road	111 - B4
S049	PRIMATE NORTH COLONY RECORDS STORAGE	4883	255 North Colony Road	110 - E2
S050	PRIMATE SOUTH COLONY RECORDS STORAGE	4884	4299 Simian Lane	112 - B1
S051	PRIMATE RHESUS ROAD STORAGE NORTH (SHS ANNEX NORTH)	4438	Rhesus Road	119 - B6
S052	PRIMATE RHESUS ROAD STORAGE SOUTH (SHS ANNEX SOUTH)	4439	Rhesus Road	119 - B6
S053	PRIMATE SHOP FACILITY	4885	165 North Colony Road	111 - C1
S054	PRIMATE VIROLOGY & IMMUNOLOGY LAB	4888	188 North Colony Road	111 - C4
S055	PRIMATE J30	4924	4353 Simian Lane	111 - D1, 119 - D7
S056	PRIMATE J32	4925	4349 Simian Lane	111 - D1, 119 - D7
S057	PRIMATE RESPIRATORY DISEASE CENTER	4923	190 North Colony Road	111 - B3-C3
S058	PRIMATE CLEAN CAGE STORAGE 2	5033	169 North Colony Road	111 - C1
S059	RENEWABLE ENERGY ANAEROBIC DIGESTER (READ)	5052	28068 County Road 98	114 - B4
S060	CNPRC HEATING & COOLING PLANT	5073	4136 Primate Drive	112 - A4
T	DAVIS 2001 2ND STREET	5061	2001 2nd Street Davis	NOT SHOWN IN MAP BOOK
T	PARKING LOT 80	-	1441 Research Park Drive	A2 - D3
T	PARKING LOT 81	-	1633 Da Vinci Court Davis	A2 - E3
T	PARKING LOT 82	-	1544 Newton Court Davis	A2 - D3
T	PARKING LOT 83	-	1515 Newton Court Davis	A2 - D2
T001	UNIVERSITY EXTENSION BUILDING	9544	1333 Research Park Drive Davis	A2 - D3
T002	UNIVERSITY SERVICES BUILDING	9556	1441 Research Park Drive Davis	A2 - D3

UC DAVIS CAMPUS MAP BOOK INDEX

ZONE	NAME	CAAN	POLICE 911 ADDRESS	SHEET-GRID
T003	UNIVERSITY SERVICES BUILDING GARAGE EAST	9553	1441 Research Park Drive Davis	A2 - D3
T004	UNIVERSITY SERVICES BUILDING GARAGE WEST	9554	1441 Research Park Drive Davis	A2 - D3
T005	BOOKSTORE WAREHOUSE	9563	2828 Cowell Blvd. Davis	A3 - D2
T021	CENTER FOR NEUROSCIENCE	9879	1544 Newton Court Davis	A2 - D3
T022	NEUROSCIENCES BUILDING	9912	1515 Newton Court Davis	A2 - D2
T023	DAVIS 1633 DA VINCI COURT	9906	1633 Da Vinci Court Davis	A2 - E3
T033	DAVIS 1632 DA VINCI COURT	8040	1632 Da Vinci Court Suite A Davis	A2 - E3
T034	DAVIS 202 COUSTEAU PLACE	8070	202 Cousteau Place Davis	A3 - B5
T037	DAVIS 255 COUSTEAU PLACE	8106	255 Cousteau Place Davis	A3 - B5
T038	DAVIS 267 COUSTEAU PLACE	8083	267 Cousteau Place Davis	A3 - B5
T040	DAVIS 1616 DA VINCI COURT	8097	1616 Da Vinci Court Davis	A2 - E3
T043	DAVIS 105 E ST (THE LOFTS)	8101	105 E Street Davis	1 - C5-D5
T044	DAVIS 328 D STREET	8112	328 D Street Davis	NOT SHOWN IN MAP BOOK
T045	DAVIS 2795 2ND STREET	8062	2795 2nd Street Davis	A3 - B2
T047	DAVIS 1850 RESEARCH PARK DRIVE	8113	1850 Research Park Drive Davis	A3 - D1
T054	DAVIS 607 PEÑA DRIVE	8136	607 Peña Drive Suite 500 Davis	A3 - C2
T055	DAVIS 1460 DREW AVE	8147	1460 Drew Avenue Davis	A2 - B5
T057	DAVIS 633 PENA DRIVE	8165	633 Peña Drive Davis	A3 - B2
T059	MRI FACILITY FOR INTEGRATIVE NEUROSCIENCE	4926	1629 Da Vinci Court Davis	A2 - E3
T060	DAVIS 624 & 630 2ND ST (BOOKSTORE)	8185	624 & 630 2nd Street Davis	1 - B6, C6
T061	DAVIS 1215 WEST 8TH STREET	8191	1215 West 8th Street Davis	A1 - A4
T063	DAVIS 1477 DREW AVE	8187	1477 Drew Avenue Davis	A2 - B5
T064	DAVIS 260 COUSTEAU PLACE	8196	260 Cousteau Place Davis	A3 - B5
T065	DAVIS 1909 GALILEO COURT	8198	1909 Galileo Court Davis	A2 - B4
T066	DAVIS 2801 2ND STREET - ANR	8211	2801 2nd Street Davis	A3 - C3
T067	DAVIS 2900 SPAFFORD STREET	5044	2900 Spafford Street Davis	A3 - B3
V001	RUSSELL/HAM RESIDENCE	9829	County Road 95A	A4 - C5; B2
V003	RUSSELL BATH HOUSE	9831	County Road 95A	A4 - C5; B2
V005	RUSSELL FILTER SHED	9833	County Road 95A	A4 - C5; B2
V007	RUSSELL GARAGE/RESIDENCE	9835	County Road 95A	A4 - C5; B2
V008	RUSSELL TANK HOUSE	9836	County Road 95A	A4 - C5; B2
V009	RUSSELL CHICKEN HOUSE	9837	County Road 95A	A4 - C5; B2
V010	RUSSELL BARN 1 (HORSE BARN)	9838	County Road 95A	A4 - C5; B2
V013	RUSSELL PUMP HOUSE	9841	County Road 95A	A4 - C5; B2
V014	RUSSELL RESIDENCE / BARN	9842	County Road 95A	A4 - C5; B2
V015	RUSSELL BARN 2 (HAY BARN)	9843	County Road 95A	A4 - C5; B2
V016	RUSSELL BARN 3	9844	County Road 95A	A4 - C5; B2
V020	RUSSELL RESIDENCE 2	9848	County Road 95A	A4 - C5; B2
V021	RUSSELL BUNKHOUSE 1	9849	County Road 95A	A4 - C5; B1
V022	RUSSELL BUNKHOUSE 2	9850	County Road 95A	A4 - C5; B1
V023	RUSSELL SHOWER HOUSE	9851	County Road 95A	A4 - C5; B1
V024	LILLARD BARN ROAD 95A	9943	27516 County Road 95A	A4 - E5
V025	LILLARD POLE STORAGE	9944	County Road 95A	A4 - D3
V028	LILLARD POLE BARN	9945	Kinsella Lane	A4 - D3
V038	RUSSELL RANCH OFFICE TRAILER 2	9982	Kinsella Lane	A4 - D3
V039	LTRAS OFFICE TRAILER	3303	Kinsella Lane	A4 - D3
V040	RUSSELL RANCH BARN - KINSELLA LANE	8086A	Kinsella Lane	A4 - D3
V041	CAMPUS COOPERATIVE WEATHER STATION AT RUSSELL RANCH	4816	27217 Kinsella Lane	A4 - D4

UC DAVIS CAMPUS MAP BOOK INDEX

CAAN	NAME	ZONE	POLICE 911 ADDRESS	SHEET-GRID
3200	EDUCATIONAL OPPORTUNITY PROGRAM	B014	175 Peter J. Shields Avenue	6 - B3
3201	WALKER HALL	C014	300 Peter J. Shields Avenue	12 - D5-6
3203	POMOLOGY ROOT STOCK SHED	Q079	315 Hopkins Road	88 - A2
3204	TB 174	C057	188 Arboretum Drive	7 - E4-5
3207	HART HALL	B041	301 Peter J. Shields Avenue	12 - B5-6-C5-6
3210	FACILITIES SHED 1	E050	624 La Rue Road	25 - D3
3212	TB 020	Q032	683 Hopkins Road	98 - D5-6
3218	COLE G	E041	516 Putah Creek Lodge Drive	25 - D6
3223A	ANIMAL HUSBANDRY BEEF BARN	M003	1680 Brooks Road	48 - D2
3223B	ANIMAL HUSBANDRY BEEF SCALE	M002	1720 Brooks Road	48 - D1; 59 - D7
3225	THE BARN	E008	501 Engineering Bikeway	13 - B1-C1
3226	COLE D	E046	550 Putah Creek Lodge Drive	25 - E5-6
3232	TB 036	E037	482 La Rue Road	14 - D2
3233	VALLEY OAK COTTAGE, ARBORETUM HEADQUARTERS (TB 032)	E034	448 La Rue Road	14 - D3
3234	AGRICULTURE SERVICE OFFICE	L013	2155 Garrod Drive	59 - D1; 70 - D7
3235	WALNUT COTTAGE (TB 031)	E033	442 La Rue Road	14 - D3
3236	COTTONWOOD COTTAGE (TB 030)	E031	428 La Rue Road	14 - D3-4
3237	ROBBINS HALL	B040	150 California Avenue	12 - B4-5-C4-5
3239	COLE F	E043	522 Putah Creek Lodge Drive	25 - D6
3240	COLE E	E042	528 Putah Creek Lodge Drive	25 - E6
3241	HUMAN & COMMUNITY DEVELOPMENT COMPUTER LAB	A023	268 First Street	6 - A7-B7
3242	TB 016	D024	560 Regan Hall Circle	22 - B6
3245	TB 013	D022	530 Regan Hall Circle	22 - B7
3246	TB 014	D023	540 Regan Hall Circle	22 - C7
3251	MECHANICAL 1 (OLD HEAT PLANT)	C008	136 Hutchison Drive	6 - D4
3260	CENTRAL GARAGE (FLEET SERVICES)	G037	740 La Rue Road	25 - D2-E2
3264	FACILITIES SHOPS	C049	412 Crocker Lane	14 - A6
3265	FACILITIES MECHANICAL OPERATIONS	C048	404 Crocker Lane	13 - E6; 14 - A6
3266	YOUNG HALL	B007	200 East Quad	5 - D2-3-4
3267	POULTRY HOUSE R	Q033	731 Hopkins Road	98 - E1; 99 - A7
3270	SILO	E003	420 Hutchison Drive	12 - E3; 13 - A3
3274	NORTH HALL	B008	180 East Quad	5 - E2-3
3275	SOUTH HALL	B011	160 East Quad	6 - A3-B3
3277	POMOLOGY LATH HOUSE 006	Q008	325 Hopkins Road	88 - A2
3278	TB 009	C006	118 Hutchison Drive	6 - C5-D5
3279	DOMESTIC WELL 5	C056	390 Arboretum Dive	14 - D5
3280	FACILITIES SERVICES	C050	400 Crocker Lane	14 - A5
3291	ENOLOGY LAB	B036	380 North Quad	11 - D4
3292	ARS TRAILER J11 (JAX TRAILER)	H306	794 Old Davis Road	27 - E6
3293	ARS TRAILER 1534 (J9)	H307	828 Old Davis Road	27 - E7; 28 - A7
3295	ARS TRAILER 1532	H309	908 Old Davis Road	28 - D5
3296	ARS TRAILER 1531	H310	912 Old Davis Road	28 - D5
3297A	CALIFORNIA RAPTOR TRAILER	H316	1340 Equine Lane	20 - C4
3297B	ARS TRAILER 1537 (Q3)	H311	950 Old Davis Road	28 - E5
3298	VET MED GENETICS TRLR F	H312	982 Old Davis Road	28 - E6
3299	VET MED GENETICS TRLR E	H313	980 Old Davis Road	28 - E6
3300	ARS R-4	H315	1006 Old Davis Road	29 - B6
3301	ARS R-3	H314	1012 Old Davis Road	29 - B6
3303	LTRAS OFFICE TRAILER	V039	Kinsella Lane	A4 - D3
3307	UNIVERSITY HOUSE & ANNEX	B013	155 Peter J. Shields Avenue	6 - A3-4-B3-4
3308	AGRICULTURE SERVICE SHED E (HIGH VOLTAGE ELECTRIC SHOP)	L012	2145 Garrod Drive	59 - D1; 70 - D7
3309	AGRICULTURE PRACTICES LAB	L011	2135 Garrod Drive	59 - C1
3310	ANIMAL HUSBANDRY HORSE BARN	E039	560 Putah Creek Lodge Drive	14 - E1; 25 - E7
3320	CRUESS HALL	D021	375 California Avenue	11 - B1-2-C1-2-3
3331	HICKEY GYM	B005	350 Howard Way	5 - A1-2-3-B1-2-3
3331	HICKEY POOL SHED	B005	350-A Howard Way	5 - B1

UC DAVIS CAMPUS MAP BOOK INDEX

CAAN	NAME	ZONE	POLICE 911 ADDRESS	SHEET-GRID
3333	MUSIC ANNEX	C036	227 Cushing Way	7 - B2
3335	HEAD HOUSE GROUNDS	C037	233 Cushing Way	7 - B2
3341	HEITMAN STAFF LEARNING CENTER (HOG BARN)	E011	426 Engineering Bikeway	13 - B3-4
3345	HUMAN & COMMUNITY DEVELOPMENT ADMINISTRATION	A022	238 First Street	6 - B6
3350	EVERSON HALL	C039	300 Hutchison Drive	12 - E6; 13 - A6-7-B7
3351	WICKSON HALL	B037	350 North Quad	11 - C4-5-D4-5
3363	ROBBINS HALL ANNEX	B039	190 California Avenue	12 - B4
3364	GREENHOUSE 116	F051	366 Orchard Park Drive	33 - B3-C3
3370	WYATT PAVILION	C066	150 Arboretum Drive	7 - B4
3371	BIKE BARN (TB 024)	E001	400 Hutchison Drive	12 - E4; 13 - A4
3384	LATH HOUSE GROUNDS	C038	239 Cushing Way	7 - B2
3385	LATH HOUSE 003 (ENVIRONMENTAL HORTICULTURE)	C059	268 Arboretum Drive	7 - E3; 8 - A3
3387	ELDERBERRY COTTAGE (TB 034)	E032	434 La Rue Road	14 - D3
3390	SHIELDS LIBRARY	C010	100 West Quad Bikeway	6 - C1-2-D1-2; 12 - C7-D7
3400	ART ANNEX	C034	215 Cushing Way	7 - A2
3404	GREENHOUSE 019	F133	206 Orchard Park Drive	33 - D5
3405	ENVIRONMENTAL HORTICULTURE	C063	200 Arboretum Drive	7 - D4-E4
3406	LATH HOUSE 004 (ENVIRONMENTAL HORTICULTURE)	C060	208 Arboretum Drive	7 - E3
3407	GREENHOUSE 040 (ENVIRONMENTAL HORTICULTURE)	C061	212 Arboretum Drive	7 - E3
3408	TB 022	L026	2355 Garrod Drive	70 - E3-4
3409	PLANT PATHOLOGY LABORATORY	J018	1089 Old Davis Road	29 - E4
3421	HUNT HALL	B020	271 North Quad	11 - B5-6-C5-6
3422	ASMUNDSON HALL	D029	255 California Avenue	11 - E3; 12 - A3
3424	POMOLOGY FIELD HOUSE A	Q002	255 Hopkins Road	87 - D2
3425B	POULTRY FIELD LAB 1	Q036	657 Hopkins Road	89 - E2; 90 - E2
3427	CHANCELLOR'S RESIDENCE	B047	16 College Park Davis	10 - A7
3435	WILLOW COTTAGE (TB 033)	E035	468 La Rue Road	14 - D3
3439	TB 015	D025	550 Regan Hall Circle	22 - C6
3443	MECHANICAL SEWER	E051	623 Putah Creek Lodge Drive	26 - B4-5
3443	RECYCLING BALER	E053	633 Putah Creek Lodge Drive	26 - B4
3443	WWTP PUMP	E052	611 Putah Creek Lodge Drive	26 - B5
3444	ANIMAL HUSBANDRY SHEEP SHED	M005	2150 Brooks Road	60 - B1; 71 - B7
3444	ANIMAL HUSBANDRY SHEEP SHELTER	M006	2170 Brooks Road	71 - B7
3458	VEIHMEYER HALL	B022	393 North Quad	11 - C4
3459	COWELL BUILDING	D020	425 California Avenue	10 - D2-E2; 11 - A2
3460	MEMORIAL UNION E (BOOKSTORE)	B016	225 East Quad	5 - D1-2
3460	MEMORIAL UNION W (COFFEE HOUSE & TOWER)	B016	250 West Quad	5 - D1-2; 11 - D6-7-E6-7
3462	TB 001	L021	2325 Garrod Drive	70 - D4
3463	TB 002	L022	2315 Garrod Drive	70 - D4
3464	TB 003	L023	2305 Garrod Drive	70 - E4
3468	TB 007	N028	2780 Hutchison Drive	77 - E3
3469	TB 012	L004	210 Road E-4B	57 - C2
3472	VEG CROPS BULB STORAGE HOUSE	G010	1180 Extension Center Drive	34 - E3
3476	ARS L-1	H006	846 Old Davis Road	28 - B5
3478	POULTRY HOUSE Q	Q031	677 Hopkins Road	98 - D7-E7
3479	POULTRY HOUSE N	Q018	653 Hopkins Road	89 - D2-E2
3480	POULTRY HOUSE P	Q019	659 Hopkins Road	89 - D2-E2
3482	POULTRY HOUSE M	Q017	647 Hopkins Road	88 - D2-E2
3486	VET MED BEACH LAB	D050	420 Storer Mall	12 - C3
3487	SOUTH CAMPUS FIELD BUILDING	J017	905 Old Davis Road	39 - D6-7
3488	ARS M-4 (VET VES EX B)	H010	884 Old Davis Road	28 - C6
3489	VET MED ANIMAL HOUSING A	D051	462 Storer Mall	12 - C1-2
3490A	ARS E (VET DOG QUARANTINE)	H012	900 Old Davis Road	28 - D6
3490B	VET MED LARGE ANIMAL FACILITY	H013	916 Old Davis Road	28 - D6
3493	HARING HALL	D042	455 Hutchison Drive	12 - C2-3-4-D2-3-4
3512	HB 1 GARAGE	J004	1179 Old Davis Road	30 - A4-B4

UC DAVIS CAMPUS MAP BOOK INDEX

CAAN	NAME	ZONE	POLICE 911 ADDRESS	SHEET-GRID
3533	ANIMAL HUSBANDRY SHOP	P013	400 Hopkins Road	88 - B3
3534	ANIMAL HUSBANDRY HAY	P015	3060 Straloch Road	88 - C3
3535	ANIMAL HUSBANDRY FEED LAB	P016	3020 Straloch Road	88 - C4
3538	ANIMAL HUSBANDRY HOPKINS BARN (STRALOCH BARN)	P019	2950 Straloch Road	88 - C5
3540	HOPKINS COLD STORAGE	P028	630 Hopkins Road	89 - C3
3543	HEAD HOUSE 004	P004	260 Hopkins Road	87 - D3
3545	HEAD HOUSE 2 & 3	P008	2980 Bee Biology Drive	87 - E4; 88 - A4
3548	POULTRY HEADQUARTERS	Q021	701 Hopkins Road	90 - A2
3552	AGRICULTURE SERVICE SCALE	P005	3050 Bee Biology Drive	87 - E4
3553	ANTIQUÉ FARM EQUIPMENT (HANGAR)	P023	3000 Airport Road	88 - E4; 89 - A3-B3
3554	HANGAR OFFICE	P026	2970 Airport Road	89 - B5
3557	BEE HOUSE	Q016	3315 Apiary Drive	97 - E4-5
3585	HC 2	M011	2355 Brooks Road	71 - B4
3586	HC 1	N009	2770 Hutchison Drive	77 - E3
3587	HC 2 GARAGE	M010	2345 Brooks Road	71 - B4
3600	HE 1	N010	2800 Hutchison Drive	77 - D3
3600	SUBER ANNEX	N011	2806 Hutchison Drive	77 - D3
3601	HE 1 GARAGE	N013	2812 Hutchison Drive	77 - E3
3607	HOAGLAND HALL	D028	480 Sprocket Bikeway	11 - D1-2-E1; 22 - D7-E7
3613	SOCCER/LACROSSE FIELD	D	600 Orchard Road	22 - D5-E5; 23 - A5
3617	CNG FACILITY	G119	816 Garrod Drive	26 - C1
3622	A STREET IM FIELD	B090	355 A Street	4 - E3; 5 - A3-B3
3622	HOWARD IM FIELD	B088	460 Howard Way	4 - C1-D1; 10 - C6-7-D6-7
3622	HUTCHISON IM FIELD	D080	795 Hutchison Drive	23 - A1-B1-2-C1-2-D1-2; 34 - A7-B7-C7-D7
3622	RUSSELL IM FIELD	B034	450 California Avenue	10 - C3-4-5-D3-4-5-E3-4-5
3624	DOMESTIC WELL 4A	H327	577 Trotter Way	30 - A6
3626	TOOMEY FIELD	B087	151 Stadium Way	4 - C2-3-D2-3-E2-3
3627	DOBBINS BASEBALL STADIUM (COMMUNITY STADIUM)	D081	650 Orchard Road	22 - E3-4; 23 - A3-4-B3-4
3630	TENNIS COMPLEX (MARYA WELCH)	B086	419 Howard Way	10 - E4-5-6
3630	TENNIS COURTS	B089	345 Tennis Court Lane	10 - E5-6; 11 - A4-5-6
3633	ARS DL 11 SHADE	-	489 Feline Road	19 - D2
3633	ARS DL 12 SHADE	-	468 Feline Road	19 - D3
3633	ARS DL 13 SHADE	-	444 Feline Road	19 - D3
3633	ARS DL 14 SHADE	-	460 Feline Road	19 - D3
3633	ARS DL 15 SHADE	-	478 Feline Road	19 - D3
3635	DAIRY ROAD IM FIELD	G075	135 Dairy Road	23 - E1-2; 24 - A1-B2; 34 - E7; 35 - A7-B7
3655	PARKING LOT @ AIRPORT	P	2970 Airport Road	89 - A4-5
3655	PARKING LOT @ COLE B	E	610 Putah Creek Lodge Drive	26 - A 5-6, B5-6
3655	PARKING LOT @ CONTAINED RESEARCH	Q	551 Hopkins Road	88 - D2
3655	PARKING LOT @ ENVIRONMENTAL SERVICES	L	2199 Environmental Services Lane	70 - B7, C7
3655	PARKING LOT @ FOUNDATION PLANT MATERIAL SCIENCE	Q	425 Hopkins Road	88 - B3, C3
3655	PARKING LOT @ HOPKINS SERVICE COMPLEX	Q	3370 Apiary Drive	98 - A4-5; B4-5
3655	PARKING LOT @ LEVEE PARKING OLD DAVIS ROAD	H	572 Levee Road	31 - C5-D5
3655	PARKING LOT @ PHYSICS/GEOLOGY	C	355 Crocker Lane	86 - C5
3655	PARKING LOT @ PRIMERO GROVE	D	520 Beckett Hall Circle	21 - 5C-D-6C-D
3655	PARKING LOT @ PUTAH CREEK LODGE	G	824 Garrod Drive	26 - C2
3655	PARKING LOT @ RAPTOR CENTER	H	1368 Equine Lane	20 - C4
3655	PARKING LOT @ RICE LANE	B	121 A Street	5 - E4
3655	PARKING LOT @ SOCIAL SCIENCE & HUMANITIES	B	227 A Street	5 - C4
3655	PARKING LOT @ TERCERO DC	E	286 Dairy Road	24 - E3
3655	PARKING LOT @ WESTERN CENTER FOR AG EQUIP	L	150 Hills Drive	57 - A5
3655	PARKING LOT @ WESTERN HUMAN NUTRITION RESEARCH CENTER	G	386 West Health Sciences Drive	47 - B6
3655	PARKING LOT 1	C	624 Hilgard Lane	8 - D4-E4; 9 - A1-4-B1-3-C1-2-D1-2
3655	PARKING LOT 10	A	120 Old Davis Road	6 - B5-6-C5-6
3655	PARKING LOT 14	B	355 Howard Way	10 - E3-4; 11 - E3-4
3655	PARKING LOT 15	B	420 California Avenue	10 - E3-4; 11 - A3-4

UC DAVIS CAMPUS MAP BOOK INDEX

CAAN	NAME	ZONE	POLICE 911 ADDRESS	SHEET-GRID
3655	PARKING LOT 16	D	505 Beckett Hall Circle	10 - D1-2; 21 - D6-7
3655	PARKING LOT 17	D	470 Beckett Hall Circle	10 - C1-2, D1-2
3655	PARKING LOT 2	C	628 Hilgard Lane	9 - B1-C1-D1; 15 - C7-D7
3655	PARKING LOT 20	D	355 California Avenue	11 - C2-3
3655	PARKING LOT 21	D	487 Regan Hall Circle	10 - E1
3655	PARKING LOT 22	D	584 Beckett Hall Circle	21 - D5-6
3655	PARKING LOT 22A	D	590 Beckett Hall Circle	21 - E5-6
3655	PARKING LOT 25	D	630 Orchard Road	22 - B3-5-C3-5-D4-5
3655	PARKING LOT 25A	D	660 Orchard Road	22 - C3-D3
3655	PARKING LOT 26	D	541 Kleiber Hall Drive	23 - A6-7
3655	PARKING LOT 27	D	491 Kleiber Hall Drive	11 - E1-2; 12 - A1-2
3655	PARKING LOT 3	C	395 Mrak Hall Drive	13 - D6-D7
3655	PARKING LOT 30	F	1075 Extension Center Drive	34 - C4-5-D4-5
3655	PARKING LOT 31 EAST	S	4099 Primate Drive	111 - C5-D5-E5
3655	PARKING LOT 31 SOUTH	S	4120 Primate Drive	112 - A4-B4
3655	PARKING LOT 31 WEST	S	4161 Primate Drive	111 - D3-4-E3-4
3655	PARKING LOT 35	F	910 Orchard Road	33 - B5-6-C5-6
3655	PARKING LOT 4	C	260 Arboretum Drive	7 - E3-4
3655	PARKING LOT 40	E	150 Dairy Road	23 - E3; 24 - A3-4
3655	PARKING LOT 41	E	650 Hutchison Drive	24 - A4-5
3655	PARKING LOT 42	E	140 Bioletti Way	24 - B6-7
3655	PARKING LOT 43	E	450 Hutchison Drive	13 - A2-3
3655	PARKING LOT 43B	E	502 Hutchison Drive	13 - A1-2-B1-2
3655	PARKING LOT 44	E	380 Bioletti Way	14 - A1
3655	PARKING LOT 46	E	441 La Rue Road	14 - C2-3
3655	PARKING LOT 47	E	601 La Rue Road	25 - B5-6-C5-6
3655	PARKING LOT 48	G	281 Dairy Road	24 - C2-D2-E2
3655	PARKING LOT 49	G	754 La Rue Road	25 - D2-E2
3655	PARKING LOT 5	C	160 Old Davis Road	6 - D6-7-E6-7; 7 - A5-6-B5-6
3655	PARKING LOT 50	G	1050 Vet Med Drive	37 - B4-5-C4-5
3655	PARKING LOT 51	G	1425 Garrod Drive	37 - C1
3655	PARKING LOT 52	G	1425 Med Sci Drive	47 - E7
3655	PARKING LOT 53	G	1445 Med Sci Drive	47 - C5-6-D5-6
3655	PARKING LOT 54	G	1018 Garrod Drive	37 - D5-6
3655	PARKING LOT 55	G	1015 Garrod Drive	37 - D4-5-E4-5
3655	PARKING LOT 57	G	609 West Health Sciences Drive	47 - C5-D5- E5; 48 - A5-B5
3655	PARKING LOT 5A	C	165 Old Davis Road Street	6 - E5; 7 - A5
3655	PARKING LOT 6	C	205 Cushing Way	6 - E2; 7 - A2
3655	PARKING LOT NORTH @ LA RUE STUDENT HOUSING (COLLEGES AT LA RUE)	F	1200 Orchard Park Drive	32 - D5-6; 33 - E3-4-5-6
3655	PARKING LOT SOUTH @ LA RUE STUDENT HOUSING (COLLEGES AT LA RUE)	F	1132 Orchard Park Drive	34 - B3-4-C3-4
3657	VANDERHOEF QUAD FOUNTAIN	C	540 Mrak Hall Drive	8 - C3
3671	AQUACULTURE RP WELL	N065	2725 Garrod Drive	81 - C4
3687	REC POOL	F153	975 Extension Center Drive	34 - C5-6-D5-6
3692	DOMESTIC WELL 4 (ABANDONED)	H	594 Trotter Way	30 - C5
3699	PRIMATE OUTDOOR CAGES #1-12	S022	North Colony Road	110 - B1-3-C1-3-D1-3-E1-3; 111 - A1-3-B1-3
3699	PRIMATE OUTDOOR CAGES #13-24	S022	Rhesus Road	118 - B5-7-C5-7-D5-7-E5-7; 119 - A5-7-B5-7
3700	CARGO EAST - WASTE WATER TREATMENT PLANT	H	Trotter Way	29 - E6
3700	CARGO NORTH - WASTE WATER TREATMENT PLANT	H	Trotter Way	18 - B3
3700	CARGO SOUTH - WASTE WATER TREATMENT PLANT	H	Trotter Way	18 - B3
3700	CLARIFIER 1 - WASTE WATER TREATMENT PLANT	H	Trotter Way	19 - A1
3700	CLARIFIER 2 - WASTE WATER TREATMENT PLANT	H	Trotter Way	19 - A1
3700	CLARIFIER 3 - WASTE WATER TREATMENT PLANT	H	Trotter Way	19 - A2
3700	DRYING BED 1 - WASTE WATER TREATMENT PLANT	H	Trotter Way	18 - E2
3700	DRYING BED 2 - WASTE WATER TREATMENT PLANT	H	Trotter Way	18 - D2-E2
3700	DRYING BED 3 - WASTE WATER TREATMENT PLANT	H	Trotter Way	18 - C2
3700	FILTER - WASTE WATER TREATMENT PLANT	H	551 Trotter Way	29 - E6

UC DAVIS CAMPUS MAP BOOK INDEX

CAAN	NAME	ZONE	POLICE 911 ADDRESS	SHEET-GRID
3700	OXIDATION TANK - WASTE WATER TREATMENT PLANT	H	Trotter Way	18 - D1-2, E1-2
3700	SOLIDS STORAGE BASIN 1 - WASTE WATER TREATMENT PLANT	H	Trotter Way	18 - D3, E3
3700	SOLIDS STORAGE BASIN 2 - WASTE WATER TREATMENT PLANT	H	Trotter Way	18 - C3, D3
3700	WASTE WATER TREATMENT PLANT - BIOHYDRATION	H	Trotter way	18 - D1
3700	WASTE WATER TREATMENT PLANT - CARGO WEST	H	Trotter Way	29 - D7
3700	WASTE WATER TREATMENT PLANT - OXIDATION TANK	H	Trotter Way	18 - D1-2, E1-2
3700	WASTE WATER TREATMENT PLANT - SOLIDS STORAGE BASIN 1	H	Trotter Way	18 - D3, E3
3700	WASTE WATER TREATMENT PLANT - SOLIDS STORAGE BASIN 2	H	Trotter Way	18 - C3, D3
3701	TB 019	L025	2365 Garrod Drive	70 - D4
3702	ARS Z-3 (RADXR1) (COMPARATIVE ONCOLOGY)	H113	1313 Old Davis Road	31 - B2
3703	RADIOLOGY XR2	P037	3030 Bee Biology Drive	87 - E3-4
3704	ARS K-1	H007	874 Old Davis Road	28 - C6
3711	ANIMAL HUSBANDRY HORSE SHED	E038	570 Putah Creek Lodge Drive	14 - E2
3712	HUMAN & COMMUNITY DEVELOPMENT CHILD DEVELOPMENT	A025	274 First Street	6 - A7-B7
3715	TB 026	C069	245 Cushing Way	7 - C2
3716	SCREEN HOUSE 002	P002	2970 Bee Biology Drive	87 - D4
3719	FIRE HOUSE HOPKINS	P032	636 Hopkins Road	89 - C3
3737	HANGAR LOUNGE	P025	2950 Airport Road	89 - A5
3738	HANGAR NO 3	P024	2990 Airport Road	89 - A4
3739	ARS STORAGE (CALIF RAPTOR CENTER STOR)	H241	1352 Equine Lane	20 - C4
3743	POULTRY SHOP	Q022	705 Hopkins Road	90 - A2
3745	VOORHIES HALL	B012	101 Peter J. Shields Avenue	6 - A4-B4
3749A	ARS X-6	H242	368 Caprine Drive	20 - C5
3749B	ARS X-7	H243	344 Caprine Drive	20 - C5
3750	CENTER FOR HEALTH AND ENVIRONMENT ANIMAL HOUSE 1 (IETH/LEHR)	H219	1280 Old Davis Road	30 - E5-6; 31 - A5-6
3752	PHYTOTRON	F119	202 Orchard Park Drive	33 - E3
3753	LATH HOUSE 019	F074	312 Orchard Park Drive	33 - C4
3754	LATH HOUSE 014	F052	362 Orchard Park Drive	33 - C4
3755	HOAGLAND ANNEX	D031	521 Kleiber Hall Drive	11 - E1; 22 - E7
3756	DAIRY	G030	201 Dairy Road	24 - C2
3757	ANIMAL SCIENCE TEACHING FACILITY 1 (ASTF 1)	G019	197 Dairy Road	24 - C1; 35 - C7
3758	ANIMAL SCIENCE TEACHING FACILITY 2 (ASTF 2)	G018	191 Dairy Road	24 - C1; 35 - C7
3759	DAIRY CATTLE FEED	G025	225 Dairy Road	24 - C1-D1; 35 - C7-D7
3760	DAIRY CATTLE SHED	G026	265 Dairy Road	24 - D1; 35 - D7
3760	LOUNGE SHED 1 DAIRY CATTLE SHED	G021	235 Dairy Road	24 - C1-D1; 35 - C7-D7
3760	LOUNGE SHED 2 DAIRY CATTLE SHED	G022	275 Dairy Road	24 - C1-D1; 35 - C7-D7
3760	LOUNGE SHED 3 DAIRY CATTLE SHED	G023	215 Dairy Road	24 - C1-D1
3760	LOUNGE SHED 4 DAIRY CATTLE SHED	G024	255 Dairy Road	24 - D1
3761	AGRICULTURE PRACTICES SHED	L010	2125 Garrod Drive	59 - C2
3762	VEG CROPS STORAGE	L003	144 Hills Drive	56 - E5
3763A	GREENHOUSE R6 (60)	D032	515 Kleiber Hall Drive	12 - A1; 23 - A7
3763A	GREENHOUSE R6 (61)	D033	509 Kleiber Hall Drive	12 - A1; 23 - A7
3763A	GREENHOUSE R6 (62)	D034	491 Kleiber Hall Drive	12 - A1
3763B	HEAD HOUSE R6	D035	503 Kleiber Hall Drive	11 - E1; 12 - A1; 22 - E7; 23 - A7
3764	AGRONOMY FIELD BUILDING	N001	2450 Hutchison Drive	67 - E2
3765	WATER SCIENCE & ENGINEERING FIELD LAB	L006	445 Campbell Road	58 - B4-C4
3766	ZOOLOGY FIELD BUILDING	N017	2605 Garrod Drive	81 - C6-D6
3767	AGGIE SURPLUS & CUSTODIAL	E048	650 La Rue Road	25 - D4
3767A	CUSTODIAL STORAGE	E154	630 La Rue Road	25 - D3
3768	DAIRY SCALES ANIMAL	G020	207 Dairy Road	24 - C2
3770	GILMORE - SEGUNDO STUDENT HOUSING	D010	1029 La Rue Road	21 - E2-3
3771	BIXBY - SEGUNDO STUDENT HOUSING	D009	1019 La Rue Road	21 - E4
3772	MALCOLM - SEGUNDO STUDENT HOUSING	D006	1059 La Rue Road	21 - C4
3773	FREEBORN HALL	B015	286 North Quad	11 - C6-7-D6-7
3774	YOUNG HALL ANNEX STORAGE	B006	225 A Street	5 - C4
3778	WATER SCIENCE & ENGINEERING HYDRAULIC L2	N019	2635 Brooks Road	82 - C4

UC DAVIS CAMPUS MAP BOOK INDEX

CAAN	NAME	ZONE	POLICE 911 ADDRESS	SHEET-GRID
3779	PLANT PATHOLOGY SCREEN HOUSE 009	J023	1173 Old Davis Road	29 - E3-4; 30 - A3-4
3780	AGRONOMY INSTRUCTION	N005	2476 Hutchison Drive	68 - B2
3782	PLANT PATHOLOGY HEADHOUSE 050	J019	1101 Old Davis Road	29 - E4; 30 - A4
3786	HEAD HOUSE 040	C062	216 Arboretum Drive	7 - E4
3787	POULTRY HOUSE H	Q035	689 Hopkins Road	98 - D6-E6
3788	HUTCHISON HALL	D037	425 Storer Mall	12 - A3-B2-3
3789	CENTER FOR HEALTH AND ENVIRONMENT SHOP (IETH/LEHR)	H212	1256 Old Davis Road	30 - E6
3791	CENTER FOR HEALTH AND ENVIRONMENT PATHOLOGY CLINIC (IETH/LEHR)	H217	1300 Old Davis Road	31 - A5
3792	CENTER FOR HEALTH AND ENVIRONMENT OFFICE AND LAB (IETH/LEHR)	H213	1250 Old Davis Road	30 - D5-E5-6
3793	RYERSON - SEGUNDO STUDENT HOUSING	D007	1063 La Rue Road	21 - C3-D3
3794	AGRICULTURE SERVICE SHED 1	L014	2235 Garrod Drive	70 - D6-E6
3795	AGRICULTURE SERVICE SHED 2	L015	2205 Garrod Drive	70 - D6-E6
3796	AGRICULTURE SERVICE SHED 3	L016	2245 Garrod Drive	70 - D6
3797	AGRICULTURE SERVICE SHOP	L017	2215 Garrod Drive	70 - D6
3799	ANIMAL HUSBANDRY FM GRIND	P035	3000 Straloch Road	88 - B4
3800	ANIMAL HUSBANDRY FEED MILL	P017	2950 Straloch Road	88 - B4-C4
3801	ARS V (AH GOAT)	H260	1300 Equine Lane	20 - B4
3802	COBALT	Q009	3125 Straloch Road	88 - B2
3803	OLSON HALL	C005	171 Hutchison Drive	6 - C3
3804	ARS Z-2 (VET BOV LK 1) (COMPARATIVE ONCOLOGY)	H111	1305 Old Davis Road	31 - A3
3805	POMOLOGY SCREEN HOUSE 010	Q010	335 Hopkins Road	88 - A2
3811	PLANT PATHOLOGY CHEMICAL STORAGE	J037	1197 Old Davis Road	30 - E3
3812	ARS Z-1 (VET BOV LK 2) (COMPARATIVE ONCOLOGY)	H109	1295 Old Davis Road	31 - A4
3813	AQUATIC BIOLOGY & ENVIRONMENTAL SCIENCES	N015	2625 Garrod Drive	81 - C6
3814	JUNGERMAN HALL (FORMERLY CROCKER NUCLEAR LAB)	E010	430 Bainer Hall Bikeway	13 - C3-4-D3-4-E4
3815	SPROUL HALL	C004	153 Hutchison Drive	6 - C4
3816	ARS K-3 (VET HAY 1)	H016	924 Old Davis Road	28 - D6
3817	STARLING PEN	L019	2335 Garrod Drive	70 - D4
3817	STARLING PEN W	L020	2341 Garrod Drive	70 - D4
3818	DOMESTIC UNDERGROUND RESERVOIR 1 PUMPHOUSE	C	380 Arboretum Drive	14 - D5-6
3819	GREENHOUSE 050	J024	1105 Old Davis Road	29 - E4; 30 - A4
3820	GREENHOUSE 051	J025	1109 Old Davis Road	29 - E4; 30 - A4
3821	GREENHOUSE 052	J026	1113 Old Davis Road	30 - A4
3822	GREENHOUSE 053	J028	1127 Old Davis Road	29 - E4; 30 - A4
3823	GREENHOUSE 054	J029	1131 Old Davis Road	29 - E4; 30 - A4
3824	GREENHOUSE 055	J030	1135 Old Davis Road	30 - A4
3825	POMOLOGY FIELD HOUSE B	Q003	275 Hopkins Road	87 - E2
3826	POMOLOGY FIELD HOUSE D	Q004	261 Hopkins Road	87 - D2
3827	POMOLOGY FIELD HOUSE C	Q005	281 Hopkins Road	87 - E2
3828	POMOLOGY FIELD HOUSE F	Q006	265 Hopkins Road	87 - D1-2
3829	POMOLOGY FIELD HOUSE E	Q007	269 Hopkins Road	87 - D2
3830	ANIMAL PHYSIOLOGY CHRONIC ACCELERATION RESEARCH UNIT (APCARU)	N006	2720 Hutchison Drive	77 - D4-E4
3831	ARS HEADQUARTERS (VET HQ)	H011	880 Old Davis Road	28 - C5
3832	ANIMAL HUSBANDRY FEED LOT	P020	3040 Straloch Road	88 - D3-4-5
3832A	ANIMAL HUSBANDRY FEED SCALE	P020	3030 Straloch Road	88 - C4
3833	ANIMAL HUSBANDRY HOPKINS SCALE	P018	2960 Straloch Road	88 - C5
3834	VET MED ANIMAL HOUSING C	D048	444 Storer Mall	12 - C2
3834	VET MED ANIMAL HOUSING C2A	D049	450 Storer Mall	12 - C2
3836	ARS Q-1	H017	956 Old Davis Road	28 - E5-6
3837	ARS G-1 (VET LG AN G)	H015	920 Old Davis Road	28 - D6
3838	ARS H-1 (VET META RES)	H014	904 Old Davis Road	28 - D5
3839	SPROCKET BUILDING	D027	415 Sprocket Bikeway	11 - C1; 22 - C7
3840	ARS J-1 (ISOLATION)	H001	800 Old Davis Road	27 - E5-6; 28 - A5-6
3841	MANN LAB	D036	549 Kleiber Hall Drive	22 - E6; 23 - A6
3842	MRAK HALL	C043	350 Mrak Hall Drive	7 - C1-2-D1-2
3843	PRIMATE ADMINISTRATION	S001	4105 Primate Drive	111 - D4-5

UC DAVIS CAMPUS MAP BOOK INDEX

CAAN	NAME	ZONE	POLICE 911 ADDRESS	SHEET-GRID
3844	PRIMATE LABORATORY	S002	4155 Primate Drive	111 - D3-4
3845	PRIMATE ANIMAL BUILDING	S003	4205 Primate Drive	111 - D3
3846	CENTER FOR HEALTH AND ENVIRONMENT ANIMAL HOUSE 2 (IETH/LEHR)	H218	1292 Old Davis Road	31 - A5-6
3847	SOLANO 1100	A026	1100 Solano Park Circle	2 - D2
3848	SOLANO 1200	A027	1200 Solano Park Circle	2 - D2
3849	SOLANO 4200	A028	4200 Solano Park Circle	2 - D1; 6 - D7
3850	SOLANO 4300	A029	4300 Solano Park Circle	2 - D1-2
3851	SOLANO 4100	A030	4100 Solano Park Circle	2 - D1-2, E1-2
3852	SOLANO 1400	A032	1400 Solano Park Circle	2 - D3
3853	SOLANO 1500	A033	1500 Solano Park Circle	2 - E3
3854	SOLANO 1600	A034	1600 Solano Park Circle	2 - E3
3855	SOLANO 4000	A035	4000 Solano Park Circle	7 - A7
3856	SOLANO 1800	A036	1800 Solano Park Circle	3 - A1-2
3857	SOLANO 1700	A037	1700 Solano Park Circle	3 - A2
3858	SOLANO 3900	A038	3900 Solano Park Circle	7 - A7
3859	SOLANO 3700	A039	3700 Solano Park Circle	7 - B7
3860	SOLANO 2100	A040	2100 Solano Park Circle	3 - B1
3861	SOLANO 2000	A041	2000 Solano Park Circle	3 - A2
3862	SOLANO 2200	A042	2200 Solano Park Circle	3 - B2
3863	SOLANO 3600	A043	3600 Solano Park Circle	7 - B6
3864	SOLANO 3500	A044	3500 Solano Park Circle	7 - B7
3865	SOLANO 2400	A045	2400 Solano Park Circle	3 - B1-2
3866	SOLANO 3400	A046	3400 Solano Park Circle	7 - C6
3867	SOLANO 3200	A047	3200 Solano Park Circle	7 - C6
3868	SOLANO 2600	A048	2600 Solano Park Circle	3 - C1
3869	SOLANO 3100	A049	3100 Solano Park Circle	7 - C6
3870	SOLANO 3000	A050	3000 Solano Park Circle	7 - C6
3871	SOLANO 2700	A051	2700 Solano Park Circle	7 - C7
3872	SOLANO 2800	A052	2800 Solano Park Circle	7 - D7
3873	SOLANO 4400	A053	4400 Solano Park Circle	2 - D1; 6 - D7
3874	SOLANO 1300	A054	1300 Solano Park Circle	2 - D3
3875	SOLANO 1900	A055	1900 Solano Park Circle	3 - A2
3876	SOLANO 2300	A056	2300 Solano Park Circle	3 - B2
3877	SOLANO 2500	A057	2500 Solano Park Circle	3 - C2
3878	SOLANO 2900	A058	2900 Solano Park Circle	7 - D6
3879	SOLANO 3300	A059	3300 Solano Park Circle	7 - C6
3880	SOLANO 3800	A060	3800 Solano Park Circle	7 - A6-7, B6-7
3908	REGAN MAIN	D011	565 Regan Hall Circle	22 - A5-6
3909	CAMPO - REGAN HALL COMPLEX STUDENT HOUSING	D012	605 Regan Hall Bikeway	21 - E5; 22 - A5
3910	RIENDA - REGAN HALL COMPLEX STUDENT HOUSING	D013	575 Regan Hall Circle	21 - E5-6
3911	NOVA - REGAN HALL COMPLEX STUDENT HOUSING	D014	555 Regan Hall Circle	21 - E6
3912	TALARA - REGAN HALL COMPLEX STUDENT HOUSING	D015	535 Regan Hall Circle	21 - E6; 22 - A6
3913	PALOMA - REGAN HALL COMPLEX STUDENT HOUSING	D016	515 Regan Hall Circle	21 - E7
3914	INDIO - REGAN HALL COMPLEX STUDENT HOUSING	D017	505 Regan Hall Circle	11 - A1; 22 - A7
3915	SERENO - REGAN HALL COMPLEX STUDENT HOUSING	D018	525 Regan Hall Circle	22 - A6-7
3916	REGAN MECHANICAL	D019	585 Regan Hall Circle	22 - A5
3917	HEAD HOUSE 003	F075	294 Orchard Park Drive	33 - D3
3918	GREENHOUSE 301	F076	292 Orchard Park Drive	33 - D3
3919	GREENHOUSE 302	F077	290 Orchard Park Drive	33 - D3
3920	GREENHOUSE 303	F078	288 Orchard Park Drive	33 - D3
3921	GREENHOUSE 304	F079	286 Orchard Park Drive	33 - D3
3922	GREENHOUSE 305	F080	284 Orchard Park Drive	33 - D3
3923	GREENHOUSE 306	F081	282 Orchard Park Drive	33 - D3
3924	GREENHOUSE 307	F082	280 Orchard Park Drive	33 - D3
3925	GREENHOUSE 308	F083	278 Orchard Park Drive	33 - D3
3926	GREENHOUSE 309	F084	276 Orchard Park Drive	33 - D3

UC DAVIS CAMPUS MAP BOOK INDEX

CAAN	NAME	ZONE	POLICE 911 ADDRESS	SHEET-GRID
3927	GREENHOUSE 310	F085	274 Orchard Park Drive	33 - D3
3928	GREENHOUSE 311	F086	272 Orchard Park Drive	33 - D3
3929	GREENHOUSE 312	F087	270 Orchard Park Drive	33 - D3
3930	GREENHOUSE 313	F088	268 Orchard Park Drive	33 - D3
3931	GREENHOUSE 314	F089	266 Orchard Park Drive	33 - D3
3932	GREENHOUSE 315	F090	264 Orchard Park Drive	33 - D3
3933	GREENHOUSE 316	F091	262 Orchard Park Drive	33 - D3
3934	GREENHOUSE 317	F092	260 Orchard Park Drive	33 - D3
3935	GREENHOUSE 318	F093	258 Orchard Park Drive	33 - D3
3936	GREENHOUSE 319	F094	256 Orchard Park Drive	33 - D3
3937	GREENHOUSE 320	F095	254 Orchard Park Drive	33 - D3
3938	VET MED ANIMAL HOUSING B	D046	438 Storer Mall	12 - C2
3939	VET MED ANIMAL HOUSING D	D047	432 Storer Mall	12 - C3
3940	MAPLE COTTAGE (TB 035)	E036	474 La Rue Road	14 - D3
3948	POULTRY HOUSE B	Q029	717 Hopkins Road	90 - A2
3952	POULTRY HOUSE G	Q026	767 Hopkins Road	90 - B2
3957	ROTATING ROOM 1	F118	204 Orchard Park Drive	33 - D3
3958	PLANT PATHOLOGY LATH HOUSE 001	J020	1097 Old Davis Road	29 - E4
3960	WATER SCIENCE & ENGINEERING DRAIN L2	N018	2615 Brooks Road	82 - C4
3961	CHEMISTRY	C098	141 Physical Sciences Mall	12 - E5; 13 - A5-B5-6
3961B	CHEMISTRY ANNEX	C099	221 Physical Sciences Mall	13 - B6-C6
3962	ARS U-2 (COMPARATIVE ONCOLOGY)	H265	1265 Equine Lane	19 - D3
3969	ANIMAL PHYSIOLOGY CHRONIC ACCELERATION RESEARCH ANIM BLD	N007	2730 Hutchison Drive	77 - E4
3970	MUSIC BUILDING	C009	184 Hutchison Drive	6 - D3-4-E3-4
3971	ART	C033	240 Hutchison Drive	6 - E2
3971	ART STORAGE	C033	230 Cushing Way	7 - B2
3972	WRIGHT HALL	C032	210 Hutchison Drive	6 - E3; 7 - A3
3973	BUCKEYE COTTAGE (TB 037)	L018	2375 Garrod Drive	70 - D4
3974	PUTAH CREEK LODGE	E056	682 Putah Creek Lodge Drive	26 - D3
3974A	FOUNDATIONS SHED - PUTAH CREEK LODGE	E135	678 Putah Creek Lodge Drive	26 - D3
3975	ANIMAL HUSBANDRY SHEEP	M013	2250 Brooks Road	71 - B5-6, C5-6
3976	HEAD HOUSE 006	F096	250 Orchard Park Drive	33 - D4
3977	GREENHOUSE 601	F097	248 Orchard Park Drive	33 - D4
3978	GREENHOUSE 602	F098	246 Orchard Park Drive	33 - D4
3979	GREENHOUSE 603	F099	244 Orchard Park Drive	33 - D4
3980	GREENHOUSE 604	F100	242 Orchard Park Drive	33 - D4
3981	GREENHOUSE 605	F101	240 Orchard Park Drive	33 - D4
3982	GREENHOUSE 606	F102	238 Orchard Park Drive	33 - D4
3983	GREENHOUSE 607	F103	236 Orchard Park Drive	33 - D4
3984	GREENHOUSE 608	F104	234 Orchard Park Drive	33 - D4
3985	GREENHOUSE 609	F105	232 Orchard Park Drive	33 - D4
3986	GREENHOUSE 610	F106	230 Orchard Park Drive	33 - D4
3987	GREENHOUSE 611	F107	228 Orchard Park Drive	33 - D4
3988	GREENHOUSE 612	F108	226 Orchard Park Drive	33 - D4
3989	GREENHOUSE 613	F109	224 Orchard Park Drive	33 - D4
3990	GREENHOUSE 614	F110	222 Orchard Park Drive	33 - D4
3991	GREENHOUSE 615	F111	220 Orchard Park Drive	33 - D4
3992	GREENHOUSE 616	F112	218 Orchard Park Drive	33 - D4
3993	GREENHOUSE 617	F113	216 Orchard Park Drive	33 - D4
3994	GREENHOUSE 618	F114	214 Orchard Park Drive	33 - D4
3995	GREENHOUSE 619	F115	212 Orchard Park Drive	33 - D4
3996	GREENHOUSE 620	F116	210 Orchard Park Drive	33 - D4
3997	HEAD HOUSE 009	F117	206 Orchard Park Drive	33 - D5
3999	ASMUNDSON ANNEX	D030	261 California Avenue	11 - E3
4000	GREENHOUSE 056	J027	1117 Old Davis Road	30 - A4
4001	GREENHOUSE 057	J031	1139 Old Davis Road	30 - A4

UC DAVIS CAMPUS MAP BOOK INDEX

CAAN	NAME	ZONE	POLICE 911 ADDRESS	SHEET-GRID
4002	GREENHOUSE 070	N004	2480 Hutchison Drive	68 - B2
4003	GREENHOUSE 071	N003	2470 Hutchison Drive	68 - B2
4004	BAINER HALL	E009	222 Physical Sciences Mall	13 - C2-3-4-D-3
4019	WEATHER STATION	L008	2180 Windy Lane	69 - C7
4020	ARS W-3	H253	320 Caprine Drive	20 - B6
4021	TELECOM	E014	625 Tercero Hall Drive	24 - B4-5-C4-5
4022	ARS W-1	H249	351 Caprine Drive	20 - B5
4023	TERCERO COMMUNITY - TERCERO COMPLEX	E015	620 Tercero Hall Drive	24 - E4
4024	TERCERO MECHANICAL - TERCERO COMPLEX	E016	290 Dairy Road	24 - E3
4025	TERCERO EQUIPMENT - TERCERO COMPLEX	E017	280 Dairy Road	24 - E3
4049	CENTRAL HEATING AND COOLING PLANT	E067	675 Tercero Hall Drive	24 - B3-C3
4049	CHCP B	E067	675 Tercero Hall Drive	24 - B3
4049	CHCP C	E067	675 Tercero Hall Drive	24 - B3-4-C3
4050	WELLMAN HALL	B042	197 West Quad	12 - A5
4051	KING HALL	C071	475 Mrak Hall Drive	13 - E6-7
4055	TB 116	A013	244 First Street	6 - B6
4056	TB 117	A014	266 First Street	6 - B7
4057	TB 118	A015	280 First Street	6 - B7
4058	TB 119	A016	286 First Street	2 - B1; 6 - B7
4059	TB 120	A017	292 First Street	2 - B1; 6 - B7
4062	TB 123	A020	262 First Street	6 - C7
4063	TB 124	A021	256 First Street	6 - C7
4073	STORER HALL	D038	475 Storer Mall	12 - B1-2
4074	NELSON HALL	C084	180 Arboretum Drive	7 - C4
4075	LEUKEMIA BARN (COMPARATIVE ONCOLOGY)	H207	531 Feline Road	19 - D1; 30 - D7
4076	ISOLATION HOSPITAL (COMPARATIVE ONCOLOGY)	H205	525 Feline Road	19 - C1
4077	CALF BARN (COMPARATIVE ONCOLOGY)	H206	537 Feline Road	19 - C1; 30 - C7
4078	LEUKEMIA LAB (COMPARATIVE ONCOLOGY)	H208	543 Feline Road	30 - D6-7
4079	DAIRY BARN 2	G027	245 Dairy Road	24 - D2
4080	ANIMAL HUSBANDRY MATERNITY	M001	1650 Brooks Road	48 - E3
4081	ANIMAL HUSBANDRY FEED SHED	M004	1700 Brooks Road	48 - C1-D1; 59 - C7-D7
4084	CENTER FOR HEALTH AND ENVIRONMENT FEEDMIX (IETH/LEHR)	H216	1312 Old Davis Road	31 - B5
4085	CENTER FOR HEALTH AND ENVIRONMENT CLINICAL MEDICINE (ITEH/LEHR)	H215	1306 Old Davis Road	31 - B5
4090	TB 126	C040	320 Hutchison Drive	13 - A6
4093	TB 127 (WILDLIFE HEALTH CENTER LAB)	H211	579 Feline Road	30 - D6
4094	TB 128 (WILDLIFE HEALTH CENTER ADMIN)	H210	573 Feline Road	30 - D6
4095	TB 129 (WILDLIFE HEALTH CENTER CONFERENCE)	H209	567 Feline Road	30 - D6
4096	WYATT SNACK BAR	C067	153 Arboretum Drive	7 - B4
4097	WYATT RESTROOMS	C068	147 Arboretum Drive	7 - A4
4098	THE GROVE	E007	550 Hutchison Drive	13 - B1; 23 - E6-7; 24 - A6-7-B6-7
4099	ARS DL-5 (FLD SHLTR 1)	H203	1199 Equine Lane	19 - C2
4100	ARS DL-4 (FLD SHLTR 2)	H202	1193 Equine Lane	19 - C2
4101	ARS DL-3 (FLD SHLTR 3)	H201	1187 Equine Lane	19 - C3
4102	ARS DL-2 (FLD SHLTR 4)	H200	1181 Equine Lane	19 - C3
4103	HEAD HOUSE 001	F039	392 Orchard Park Drive	33 - B3
4104	HEAD HOUSE 002	F053	354 Orchard Park Drive	33 - C3
4105	GREENHOUSE 101	F040	390 Orchard Park Drive	33 - B3
4106	GREENHOUSE 102	F041	388 Orchard Park Drive	33 - C3
4107	GREENHOUSE 103	F042	386 Orchard Park Drive	33 - C3
4108	GREENHOUSE 104	F043	384 Orchard Park Drive	33 - C3
4109	GREENHOUSE 105	F044	382 Orchard Park Drive	33 - C3
4110	GREENHOUSE 106	F045	380 Orchard Park Drive	33 - B3
4111	GREENHOUSE 107	F046	378 Orchard Park Drive	33 - C3
4112	GREENHOUSE 108	F047	376 Orchard Park Drive	33 - C3
4113	GREENHOUSE 109	F048	374 Orchard Park Drive	33 - C3
4114	GREENHOUSE 110	F049	372 Orchard Park Drive	33 - C3

UC DAVIS CAMPUS MAP BOOK INDEX

CAAN	NAME	ZONE	POLICE 911 ADDRESS	SHEET-GRID
4115	GREENHOUSE 111	F050	370 Orchard Park Drive	33 - B3-C3
4116	GREENHOUSE 201	F054	352 Orchard Park Drive	33 - C3
4117	GREENHOUSE 202	F055	350 Orchard Park Drive	33 - C3
4118	GREENHOUSE 203	F056	348 Orchard Park Drive	33 - C3
4119	GREENHOUSE 204	F057	346 Orchard Park Drive	33 - C3
4120	GREENHOUSE 205	F058	344 Orchard Park Drive	33 - C3
4121	GREENHOUSE 206	F059	342 Orchard Park Drive	33 - C3
4122	GREENHOUSE 207	F060	340 Orchard Park Drive	33 - C3
4123	GREENHOUSE 208	F061	338 Orchard Park Drive	33 - C3
4124	GREENHOUSE 209	F062	336 Orchard Park Drive	33 - C3
4125	GREENHOUSE 210	F063	334 Orchard Park Drive	33 - C3
4126	GREENHOUSE 211	F064	332 Orchard Park Drive	33 - C3
4127	GREENHOUSE 212	F065	330 Orchard Park Drive	33 - C3
4128	GREENHOUSE 213	F066	328 Orchard Park Drive	33 - C3
4129	GREENHOUSE 214	F067	326 Orchard Park Drive	33 - C3
4130	GREENHOUSE 215	F068	324 Orchard Park Drive	33 - C3
4131	GREENHOUSE 216	F069	322 Orchard Park Drive	33 - C3
4132	GREENHOUSE 217	F070	320 Orchard Park Drive	33 - C3
4133	GREENHOUSE 218	F071	318 Orchard Park Drive	33 - C3
4134	GREENHOUSE 219	F072	316 Orchard Park Drive	33 - C3
4135	GREENHOUSE 220	F073	314 Orchard Park Drive	33 - C3
4137	PLANT PATHOLOGY STORAGE	J036	1191 Old Davis Road	30 - B3
4138	GAZEBO	G034	1000 Garrod Drive	38 - C5
4139	ARS W-2	H252	333 Caprine Drive	20 - B6
4140	ARS W-4	H250	332 Caprine Drive	20 - B6
4141	BEE BIOLOGY	P003	2960 Bee Biology Drive	87 - D4-5
4141	BEE OBSERVATION	P047	2934 Bee Biology Drive	87 - D6
4142	SCREEN HOUSE R6 (012)	D055	497 Kleiber Hall Drive	12 - A1
4143	EQUESTRIAN CENTER BARN	G036	1500 Equestrian Lane	49 - D5-6
4144	TB 131	Q038	757 Hopkins Road	90 - B2
4146	TB 132	S004	4295 Simian Lane	111 - D2
4147	TB 133	S005	4291 Simian Lane	111 - D2
4149	REC POOL FILTER SHED 1	F122	1045 Extension Center Drive	34 - D5
4150	REC POOL BATH HOUSE	F121	955 Extension Center Drive	34 - C5-6
4151	ARS DL-10 (FLD SHLTR 5)	H204	1205 Equine Lane	19 - C2
4152	REC POOL SNACK BAR	F123	1035 Extension Center Drive	34 - C5
4153	GROUNDS SHED - MRAK	C044	355 Mrak Hall Drive	13 - D7
4154	AGRONOMY DRY SHED	N022	2430 Hutchison Drive	68 - B2
4155	VET MED GENETICS LAB	H024	962 Old Davis Road	28 - E6
4156	PRIMATE CLEAN CAGE STORAGE 1	S009	150 North Colony Road	111 - C2-D2
4157	AQUATIC WEED GREENHOUSE 1	N020	2735 Levee Road	83 - B3
4163	ARS W-5	H251	350 Caprine Drive	20 - B5
4164	EH TRAILER (ENVIRONMENTAL HORTICULTURE)	C064	204 Arboretum Drive	7 - E4
4165	SURGE 2	E066	520 Hutchison Drive	12 - E1; 13 - A1
4166	AGRONOMY EQUIPMENT	N012	2490 Hutchison Drive	67 - E2
4167	TB 140	F038	307 Orchard Park Drive	33 - C2
4168	TB 141	S007	4287 Simian Lane	111 - D2
4169	TB 142	S008	4281 Simian Lane	111 - D2-E2
4171	CALIFORNIA RAPTOR MUSEUM	H238	1346 Equine Lane	20 - C4
4180	WATER SCIENCE & ENGINEERING SHED	L007	400 Road E-4B	58 - B1-2
4182	GREENHOUSE 058	J032	1155 Old Davis Road	29 - E4; 30 - A4
4183	GREENHOUSE 059	J033	1159 Old Davis Road	29 - E4; 30 - A4
4184	GREENHOUSE 060	J034	1163 Old Davis Road	30 - A4
4185	GREENHOUSE 061	J035	1167 Old Davis Road	30 - A4
4186	DOMESTIC WELL 2	C058	274 Arboretum Drive	8 - B2-3
4186	DOMESTIC WELL 2	C058	274 Arboretum Drive	8 - B2

UC DAVIS CAMPUS MAP BOOK INDEX

CAAN	NAME	ZONE	POLICE 911 ADDRESS	SHEET-GRID
4192	AGRONOMY FIELD LAB (FOUNDATION SEED WAREHOUSE)	N024	2400 Hutchison Drive	67 - E3
4193	AGRONOMY SEED FACILITY	N023	2460 Hutchison Drive	67 - E2; 68 - A2
4196	TB 143	S010	4275 Simian Lane	111 - E2
4197	TB 144	S011	4267 Simian Lane	111 - E2
4198	TB 145	S012	4261 Simian Lane	111 - E2; 112 - A2
4199	TB 146	S013	4255 Simian Lane	111 - E2; 112 - A2
4200	AG WELL A1	F120	1575 Extension Center Drive	44 - E5
4201	AG WELL B6-N	J039	855 Old Davis Road	28 - B3
4203	AG WELL C2B	M015	1710 Brooks Road	48 - C1; 59 - C7
4204	AG WELL C2A	M016	2200 Brooks Road	71 - B6
4205	AG WELL C2F	M017	950 Road C-2A	72 - E6
4206	AG WELL C2H	M018	1070 Road C-2B	62 - D7
4208	AG WELL E2A	N025	625 Road E-2B	80 - C5
4209	AG WELL E4A	L028	325 Road E-4B	58 - A1; 69 - A7
4211	AG WELL F1	R002	3850 Hutchison Drive	104 - A3
4212	AG WELL G6	S014	705 Wildlife Way	123 - B2
4215	FACILITIES RECEIVING	C080	430 Crocker Lane	14 - B6
4216	CAT SHELTER (COMPARATIVE ONCOLOGY)	H220	555 Feline Road	30 - C6
4217	VET MED STEEL STORAGE	H247	323 Caprine Drive	20 - C6
4218	GREENHOUSE 084	N042	2524 Hutchison Drive	68 - A1; 78 - A7
4219	COLE A	E069	510 Putah Creek Lodge Drive	25 - D5-6
4220	COLE B	E070	600 Putah Creek Lodge Drive	26 - A5-6
4221	COLE C	E071	534 Putah Creek Lodge Drive	14 - D1; 25 - D7
4224	GREENHOUSE 180 (ENVIRONMENTAL HORTICULTURE)	C074	244 Arboretum Drive	8 - A4
4225	GREENHOUSE 182 (ENVIRONMENTAL HORTICULTURE)	C075	250 Arboretum Drive	8 - A4
4226	GREENHOUSE 184 (ENVIRONMENTAL HORTICULTURE)	C076	256 Arboretum Drive	8 - A4
4227	GREENHOUSE 181 (ENVIRONMENTAL HORTICULTURE)	C077	226 Arboretum Drive	7 - E4; 8 - A4
4228	GREENHOUSE 183 (ENVIRONMENTAL HORTICULTURE)	C078	232 Arboretum Drive	8 - A4
4229	GREENHOUSE 185 (ENVIRONMENTAL HORTICULTURE)	C079	238 Arboretum Drive	8 - A4
4230	CRUESS ANNEX	D057	494 Regan Hall Circle	11 - C1
4241	ANIMAL BLDG A (ZOOLOGY)	D058	468 Storer Mall	12 - C3
4241	ANIMAL BLDG B (ZOOLOGY)	D059	456 Storer Mall	12 - C2-3
4243	PHYSICAL SCIENCE & ENGINEERING LIBRARY	C083	273 Physical Sciences Mall	13 - C6
4247	POULTRY HOUSE T	Q042	725 Hopkins Road	90 - A1
4248	AQUATIC WEED HEADHOUSE	N021	2705 Levee Road	83 - B4
4249	COBALT 60	H229	500 Feline Road	20 - B2
4250	REC POOL LODGE	F124	1025 Extension Center Drive	34 - C5
4251	TB 159	N026	2830 Hutchison Drive	77 - E3
4252	TB 160	N027	2836 Hutchison Drive	77 - E3
4265	ROESSLER HALL	C081	246 Physical Sciences Mall	13 - C4-5-D4-5
4266	PHYSICS BUILDING	C082	299 Physical Sciences Mall	13 - D5
4267	PRITCHARD VET MED TEACHING HOSPITAL (VMTH)	G040	1200 Veterinary Medicine Mall	37 - B2-B3-C2-C3
4268	VET MED TEACHING HOSPITAL SURGICAL (C BARN)	G041	1265 Garrod Drive	37 - C2-D2
4269	VET MED TEACHING HOSPITAL WARD (B BARN)	G042	1235 Garrod Drive	37 - C2-D2
4270	VET MED TEACHING HOSPITAL HOLDING (D BARN)	G043	1335 Garrod Drive	37 - D1-E1
4271	VET MED ISOLATION	G044	1315 Garrod Drive	37 - E1; 38 - A1
4272	VET MED TEACHING HOSPITAL FEED (F BARN)	G045	1215 Garrod Drive	37 - D2-E2
4273	BRIGGS HALL	D061	550 Storer Mall	23 - B6-C5-6
4274	KLEIBER HALL	D067	525 Storer Mall	23 - B7
4277	GROUNDS SHED - PALOMA WEST	D101	519 Regan Hall Circle	21 - E6
4280	MECHANICAL 4 (SANITARY SEWER LS #9)	E108	515 Putah Creek Lodge Drive	25 - D4
4280	SSLS 9	E108	515 Putah Creek Lodge Drive	25 - D4
4281	CENTRAL GARAGE AUTO SHELTER 1 (FLEET SERVICES)	G038	720 La Rue Road	25 - C2-3-D2-3
4282	CENTRAL GARAGE AUTO SHELTER 2 (FLEET SERVICES)	G039	700 La Rue Road	25 - D3-E3
4283	LATH HOUSE 020	F131	252 Orchard Park Drive	33 - D4
4291	GREENHOUSE 073	J040	1143 Old Davis Road	30 - A4

UC DAVIS CAMPUS MAP BOOK INDEX

CAAN	NAME	ZONE	POLICE 911 ADDRESS	SHEET-GRID
4292	GREENHOUSE 074	J041	1121 Old Davis Road	30 - A4
4294	UTILITY WELL 7 (ABANDONED 2011)	G032	505 West Health Sciences Drive	47 - D5
4295	AG WELL B6-S	J038	1055 Old Davis Road	40 - C1
4296	AG WELL C3C	M012	2675 Brooks Road	82 - D5
4297	AG WELL D2 (D1A)	Q020	855 Hopkins Road	91 - B3
4298	AG WELL D3 (ABANDONED)	Q023	641 Hopkins Road	89 - E3
4299	AG WELL D6A	Q040	204 Road D-6	95 - B3
4301	AG WELL E5	L009	2055 Garrod Drive	59 - C3
4302	KERR HALL	B043	200 California Avenue	11 - E4
4303	TB 176	S015	4337 Simian Lane	111 - E1
4304	TB 177	S016	4325 Simian Lane	111 - E1; 112 - A1
4305	TB 178	S017	4331 Simian Lane	111 - E1; 112 - A1; 119 - E7; 120 - A7
4306	TB 179	F127	1225 Extension Center Drive	34 - D2
4307	TB 180	F126	1235 Extension Center Drive	34 - D2
4308	TB 181	F125	1245 Extension Center Drive	34 - D2
4309	TB 182	F128	1255 Extension Center Drive	34 - D2
4311	ARBORETUM BOAT HOUSE	G046	702 Putah Creek Lodge Drive	27 - B2
4312	DOMESTIC WELL 3	E055	634 Putah Creek Lodge Drive	26 - C5
4312	DOMESTIC WELL 3	E055	634 Putah Creek Lodge Drive	26 - C5
4314	TB 183	Q044	771 Hopkins Road	90 - B1
4315	CENTER FOR HEALTH AND ENVIRONMENT RECEIVING (IETH/LEHR)	H289	1262 Old Davis Road	30 - D6
4316	COBALT 60 ANNEX	H290	506 Feline Road	20 - A2
4317	TB 186	D063	504 Regan Hall Circle	11 - B1; 22 - B7
4318	TB 187	D064	510 Regan Hall Circle	11 - B1; 22 - B7
4319	TB 188	D065	516 Regan Hall Circle	11 - C1; 22 - C7
4320	TB 189	D066	522 Regan Hall Circle	11 - C1; 22 - C7
4321	TB 190	C087	400 Crocker Lane	14 - A5
4322	DOMESTIC WATER TOWER 1	C070	432 Crocker Lane	14 - B6
4322	DOMESTIC WATER TOWER 1	C070	432 Crocker Lane	14 - B6
4323	UTILITY WATER TOWER 1	G031	175 Dairy Road	24 - B2
4325	ARS J-2 (LARGE ANIMAL Q3)	H027	806 Old Davis Road	28 - A6
4326	ARS J-3 (LARGE ANIMAL Q4)	H026	812 Old Davis Road	28 - A6
4327	ARS M-1	H028	852 Old Davis Road	28 - B6
4328	ARS M-2	H029	858 Old Davis Road	28 - B6
4329	ARS M-3 (TARGETED GENOMICS LAB)	H030	864 Old Davis Road	28 - B6-C6
4330	ARS TP-1	H031	870 Old Davis Road	28 - B7
4331	ARS TP-2	H032	890 Old Davis Road	28 - C7
4332	ARS T1-3	H034	894 Old Davis Road	28 - C7
4333	ARS T1-4	H033	892 Old Davis Road	28 - C7
4334	ARS T1-5	H035	896 Old Davis Road	28 - C7
4335	ARS N-1	H036	928 Old Davis Road	28 - D7
4336	ARS N-2 (DOG HOUSE)	H039	932 Old Davis Road	17 - D1; 28 - D7
4337	ARS N-3	H037	936 Old Davis Road	17 - D1
4338	ARS N-4	H038	940 Old Davis Road	17 - D1; 28 - D7
4339	ARS P (CAT HOUSE)	H040	990 Old Davis Road	28 - E7
4340	ARS R-1	H041	1000 Old Davis Road	29 - B5
4341	ARS R-2	H042	1018 Old Davis Road	29 - C5
4342	ARS S-1	H284	1110 Equine Lane	19 - A5
4343	ARS S-2	H282	1100 Equine Lane	18 - E5; 19 - A5
4344	ARS S-3	H287	1120 Equine Lane	19 - A6
4345	ARS S-4	H283	1170 Equine Lane	19 - B5
4346	ARS S-5	H285	1160 Equine Lane	19 - B5
4347	ARS S-6	H286	1150 Equine Lane	19 - B4
4348	ARS T-1	H281	1200 Equine Lane	19 - C4
4349	ARS T-2	H280	1204 Equine Lane	19 - C4
4350	ARS T-3	H279	1208 Equine Lane	19 - C4

UC DAVIS CAMPUS MAP BOOK INDEX

CAAN	NAME	ZONE	POLICE 911 ADDRESS	SHEET-GRID
4351	ARS T-4	H278	1212 Equine Lane	19 - C5
4352	ARS T-5	H277	1216 Equine Lane	19 - C5
4353	ARS T-6	H276	1220 Equine Lane	19 - C6
4354	ARS T-7	H275	1224 Equine Lane	19 - C6
4355	ARS T-8	H274	1228 Equine Lane	19 - C6
4356	ARS T-9	H269	1260 Equine Lane	19 - D6
4357	ARS T-10	H270	1256 Equine Lane	19 - D6
4358	ARS T-11	H271	1252 Equine Lane	19 - D6
4359	ARS T-12	H272	1248 Equine Lane	19 - D5
4360	ARS T-13	H273	1244 Equine Lane	19 - D5
4361	ARS T-14	H268	1240 Equine Lane	19 - D5
4362	ARS T-15	H267	1236 Equine Lane	19 - D4
4363	ARS T-16	H266	1232 Equine Lane	19 - D4
4364	ARS U-1	H263	1266 Equine Lane	19 - D4
4365	ARS X-8	H245	362 Caprine Drive	20 - C5
4366	ARS X-10	H246	356 Caprine Drive	20 - C5
4367	ARS X-9	H244	374 Caprine Drive	20 - C5
4368	ARS X-5	H231	1325 Equine Lane	20 - B3
4369	ARS X-4	H232	1331 Equine Lane	20 - B3
4370	ARS X-3	H237	1337 Equine Lane	20 - C3
4371	ARS X-2	H234	1343 Equine Lane	20 - C3
4372	ARS X-1	H236	1349 Equine Lane	20 - C3
4378	CENTER FOR HEALTH AND ENVIRONMENT CAGE WASH (IETH/LEHR)	H291	1318 Old Davis Road	31 - B5-6
4379	GROUNDS SHED - WELLMAN	B051	215 West Quad	11 - E5
4380	VET MED PENS	H043	968 Old Davis Road	28 - E6
4381	TB 184	S018	155 North Colony Road	111 - C2-D2
4382	GROUNDS SHED - VMTH	G047	1221 Garrod Drive	37 - D2
4383	POULTRY HOUSE U	Q043	737 Hopkins Road	99 - A6
4385	ANIMAL HUSBANDRY FM HAY	P014	3010 Straloch Road	88 - B3-4,C3-4
4386	AQUACULTURE FACILITY HATCHERY - WILDLIFE & FISHERIES	S019	840 Wildlife Way	124 - A4-5
4387	TB 196	S020	4355 Simian Lane	111 - D1-E1
4388	STORAGE 1	Q045	3325 Straloch Road	97 - A5-6
4389	STORAGE 2	Q046	3345 Straloch Road	97 - A5-6
4391	TB 200	E110	470 Hutchison Drive	13 - B2
4392	TB 201	E111	476 Hutchison Drive	13 - A2
4393	TB 202	E112	482 Hutchison Drive	12 - E2
4394	TB 203	E113	488 Hutchison Drive	13 - A2
4395	GREENHOUSE 075	F132	308 Orchard Park Drive	33 - C4
4396	MECHANICAL 5	E117	575 Putah Creek Lodge Drive	26 - A4-B4
4396	WWTP DIGESTOR	E118	629 Putah Creek Lodge Drive	26 - B4
4400	EH&S RADIO WASTE	E116	647 Putah Creek Lodge Drive	26 - B3
4401	HANGAR T 1-10	P036	690 Hopkins Road	89 - C3
4402	MECHANICAL 6 (STORM DRAIN LS #4)	G054	1275 Equestrian Lane	38 - E2
4403	DOME 02	F134	319 Orchard Park Drive	33 - C2
4404	DOME 03	F135	325 Orchard Park Drive	33 - B2
4405	DOME 04	F136	331 Orchard Park Drive	33 - B2
4406	DOME 05	F137	337 Orchard Park Drive	33 - B2
4407	DOME 06	F138	343 Orchard Park Drive	33 - B2
4408	DOME 07	F139	397 Orchard Park Drive	33 - B2
4409	DOME 08	F140	391 Orchard Park Drive	33 - B2
4410	DOME 09	F141	385 Orchard Park Drive	33 - B2
4411	DOME 10	F142	379 Orchard Park Drive	33 - B2
4412	DOME 11	F143	367 Orchard Park Drive	33 - B2
4413	DOME 12	F144	361 Orchard Park Drive	33 - B2
4414	DOME 13	F145	355 Orchard Park Drive	33 - B2
4415	DOME 14	F146	349 Orchard Park Drive	33 - B1

UC DAVIS CAMPUS MAP BOOK INDEX

CAAN	NAME	ZONE	POLICE 911 ADDRESS	SHEET-GRID
4416	DOME 15	F147	373 Orchard Park Drive	33 - B1
4417	AGRICULTURE FIELD STATION	F148	301 Orchard Park Drive	33 - C2-D2
4418	GREENHOUSE 076	F149	358 Orchard Park Drive	33 - B4-C4
4420	VITICULTURE RELOCATION A	Q047	3155 Straloch Road	88 - A1-B1
4421	VITICULTURE RELOCATION B	Q048	3175 Straloch Road	88 - A1-B1; 97 - A7-B7
4422	VITICULTURE RELOCATION C	Q049	3179 Straloch Road	96 - E7; 97 - A7
4423	VITICULTURE RELOCATION D	Q050	3159 Straloch Road	87 - E1; 88 - A1
4424	EH STORAGE (ENVIRONMENTAL HORTICULTURE)	C090	262 Arboretum Drive	8 - A3
4426	ECOSYSTEM FIELD BLDG - WILDLIFE AND FISHERIES	S024	780 Wildlife Way	123 - D4
4427	TUPPER HALL	G048	1275 Med Sci Drive	36 - D1-2-E1-2
4428	MED SCI 1 B (CARLSON HEALTH SCI LIBRARY)	G049	576 Health Sciences Mall	36 - D3-E4-5
4428A	SCHALM HALL (MED SCI B)	G068	570 Veterinary Medicine Mall	36 - E3
4429	MED SCI 1 C	G050	510 Health Sciences Mall	36 - C3-D3
4430	MED SCI 1 D	G051	1350 Med Sci Drive	36 - E1; 47 - E7
4431	ECOSYSTEM CAGE - WILDLIFE & FISHERIES	S021	675 Wildlife Way	122 - C4-5-D4-5-E4-5
4432	ARS K-2 (CAGEWASH)	H047	888 Old Davis Road	28 - C6
4433	PESTICIDE STORAGE FACILITY	L027	2295 Garrod Drive	70 - D5
4434	ARS J-4	H044	824 Old Davis Road	28 - A6
4435	ARS J-5	H045	820 Old Davis Road	28 - A6
4436	ARS J-6	H046	816 Old Davis Road	27 - E6; 28 - A6
4437	GREENHOUSE 077	Q051	3163 Straloch Road	87 - E1
4438	PRIMATE RHESUS ROAD STORAGE NORTH (SHS ANNEX NORTH)	S051	Rhesus Road	119 - B6
4439	PRIMATE RHESUS ROAD STORAGE SOUTH (SHS ANNEX SOUTH)	S052	Rhesus Road	119 - B6
4441	GREENHOUSE 078	F152	300 Orchard Park Drive	33 - B4-C4
4442	SCHOOL OF EDUCATION BUILDING (FORMER AOB 4)	C092	120 Peter J. Shields Avenue	6 - B4-C4
4442	SCHOOL OF EDUCATION COOLING TOWER (FORMER AOB 4 COOLING TOWER)	C092	133 Hutchison Drive	6 - C5
4444	ACTIVITIES & RECREATION PAVILION	D069	750 Orchard Road	22 - D1-2, E1-2; 23 - A1-2
4447	FIRE & POLICE BUILDING	D068	625 Kleiber Hall Drive	23 - B4
4450	CENTER FOR HEALTH AND ENVIRONMENT GERIATRICS 1 (IETH/LEHR)	H292	526 Feline Road	20 - A1; 31 - A7
4451	CENTER FOR HEALTH AND ENVIRONMENT GERIATRICS 2 (IETH/LEHR)	H293	520 Feline Road	20 - A1; 31 - A7
4452	CENTER FOR HEALTH AND ENVIRONMENT CELLULAR BIOLOGY LAB (IETH/LEHR)	H294	1274 Old Davis Road	30 - E6
4453	MED SCI 1 E	G053	1325 Med Sci Drive	36 - D1
4454	HANGAR SHADE	P039	642 Hopkins Road	89 - D4-5
4455	VEGETABLE CROP FIELD HEADQUARTERS A	N029	2566 Hutchison Drive	77 - E6
4456	VEGETABLE CROP FIELD HEADQUARTERS B	N030	2542 Hutchison Drive	77 - E7
4457	VEGETABLE CROP FIELD HEADQUARTERS C	N031	2506 Hutchison Drive	67 - E1; 77 - E7
4458	GREENHOUSE 079	N032	2572 Hutchison Drive	77 - E6-7; 78 - A6-7
4459	GREENHOUSE 080	N033	2578 Hutchison Drive	78 - A6-7
4460	GREENHOUSE 081	N034	2584 Hutchison Drive	67 - E1; 77 - E1; 78 - A6-7
4461	LATH HOUSE 022	N035	2590 Hutchison Drive	78 - A7-B7
4462	SCREEN HOUSE 013	N036	2560 Hutchison Drive	78 - B6-7
4463	HEAD HOUSE 051	N037	2548 Hutchison Drive	78 - A7
4464	HEAD HOUSE 051 ANNEX	N038	2554 Hutchison Drive	77 - E7; 78 - A7-B7
4465	ELECTRIC GENERATOR FACILITY	E120	665 Tercero Hall Drive	24 - B4-C4
4466	VET MED 2	G052	1150 Vet Med Circle	37 - C3-D3
4467	KIOSK - OLD DAVIS ROAD	E126	450 Old Davis Road	15 - B3
4468	USDA RICE RESEARCH	N043	2410 Hutchison Drive	68 - A3
4471	CAMPUS DATA CENTER	E121	520 Bainer Hall Drive	13 - E1-2
4472	GREENHOUSE 082	N044	2512 Hutchison Drive	68 - A1-B1; 78 - A7-B7
4473	GREENHOUSE 083	N045	2518 Hutchison Drive	68 - A1; 78 - A7
4474	HOUSING ADMINISTRATION	D072	575 Sprocket Bikeway	22 - C6
4477	CENTER FOR HEALTH AND ENVIRONMENT TOXIC POLLUTANT LAB (IETH/LEHR)	H299	512 Feline Road	19 - E1-2
4478	AQUACULTURE FISH HATCHERY TRAILER	S025	830 Wildlife Way	124 - A4
4479	CENTER FOR HEALTH AND ENVIRONMENT SMALL ANIMAL (IETH/LEHR)	H296	532 Feline Road	19 - D1; 30 - D7-E7
4480	AVIAN SCIENCE FIELD	Q052	747 Hopkins Road	99 - A4
4482	AQUACULTURE FACILITY SHELTER 1	N053	2655 Garrod Drive	81 - C5

UC DAVIS CAMPUS MAP BOOK INDEX

CAAN	NAME	ZONE	POLICE 911 ADDRESS	SHEET-GRID
4483	SPROCKET ANNEX	D073	485 Sprocket Bikeway	11 - C1
4485	ARS J-7 (KENNEL 4)	H297	836 Old Davis Road	28 - A7
4486	ARS J-8 (KENNEL 5)	H298	832 Old Davis Road	28 - A7
4489	GREENHOUSE 621	B054	355 Peter J. Shields Ave	12 - B5
4500	GREENHOUSE 085	N051	2530 Hutchison Drive	68 - B1; 78 - B7
4501	AQUACULTURE FACILITY SHELTER 2	N048	2665 Garrod Drive	81 - C5
4502	AQUACULTURE FACILITY SHELTER 3	N049	2685 Garrod Drive	81 - C5
4503	AQUACULTURE FACILITY SHELTER 4	N050	2675 Garrod Drive	81 - C4
4504	STORAGE 3	Q062	3355 Straloch Road	97 - A4
4505	EQUESTRIAN CENTER PADDOCK	G057	1570 Equestrian Lane	49 - D4-5-E4-5
4506	AQUATIC WEED GREENHOUSE 2	N054	2715 Levee Road	83 - A4
4508	WEST ENTRY TRAILER	F156	1120 Orchard Road	33 - B3-4
4509	HANGAR PRIVATE 11 - 15	P040	680 Hopkins Road	89 - E3-4
4510	GERMPLASM GREENHOUSE A	Q057	3209 Straloch Road	96 - E7
4511	GERMPLASM GREENHOUSE B	Q058	3191 Straloch Road	96 - E7
4512	GERMPLASM GREENHOUSE C	Q059	3213 Straloch Road	96 - E7
4513	GERMPLASM GREENHOUSE D	Q060	3195 Straloch Road	96 - E7
4514	GERMPLASM LAB	Q053	3201 Straloch Road	97 - A7-B7
4515	GERMPLASM HEADHOUSE	Q054	3205 Straloch Road	96 - E7; 97 - A7
4516	GERMPLASM LATH HOUSE	Q055	3183 Straloch Road	87 - E1; 96 - E7
4517	GERMPLASM SCREENHOUSE 1	Q056	3187 Straloch Road	87 - D1-E1; 96 - D7-E7
4521	CENTER FOR HEALTH AND ENVIRONMENT STORAGE (IETH/LEHR)	H300	1268 Old Davis Road	30 - E7
4524	POULTRY HOUSE X	Q063	665 Hopkins Road	89 - E1
4532	AQUATIC WEED COMPUTER LAB	N056	2725 Levee Road	83 - B3
4534	VET MED GENETICS TRLR A	H048	972 Old Davis Road	28 - E6
4535	VET MED GENETICS TRLR B	H049	978 Old Davis Road	28 - E7
4536	VET MED GENETICS TRLR C	H050	974 Old Davis Road	28 - E6
4537	GREENHOUSE 622	E136	454 La Rue Road	14 - D3
4540	HANGAR PRIVATE 2 - 16 A & B	P041	3030 Airport Road	89 - C3
4541	PLANT PATHOLOGY EQUIPMENT SHELTER	J042	1149 Old Davis Road	29 - E4
4547	UNITRANS MAINTENANCE FACILITY	G063	800 Garrod Drive	26 - B1-2-C1-2
4548	PARSONS SEED CERTIFICATION CENTER	B061	322 Tennis Court Lane	11 - B5
4549	REPRODUCTIVE BIOLOGY TRAILER	N057	2760 Hutchison Drive	77 - E3
4552	VET MED EQUIPMENT TRAILER	G062	1343 Garrod Drive	37 - E1; 49 - A1
4553	CALIFORNIA RAPTOR TRAILER (ARS TRAILER)	H051	338 Caprine Drive	20 - C5
4555	HANGAR PRIVATE 3 - 17, 18 A & B, 19	P042	3020 Airport Road	89 - B4
4556	MEYER HALL	E139	450 Bioletti Way	14 - B1-2-C1-2
4559	GERMPLASM SCREENHOUSE 2	Q064	3167 Straloch Road	87 - E1; 96 - D7-E7
4560	GERMPLASM SCREENHOUSE 3	Q065	3171 Straloch Road	87 - E1
4561	VET MED CENTRAL SERVICES ANNEX	D040	426 Storer Mall	12 - C3
4562	ARBORETUM LATH HOUSE	E150	462 La Rue Road	14 - D3
4563	ORCHARD HOUSE (FORMERLY INTERNAL AUDIT TRAILER)	F158	1090 Orchard Road	33 - B4
4564	TEMPORARY CLASSROOM	E144	411 Meyer Hall Bikeway	14 - B2
4567	THURMAN LABORATORY	G064	620 West Health Sciences Drive	48 - A6-7-B6-7
4568	1050 EXTENSION CENTER DRIVE TRAILER	G065	1050 Extension Center Drive	23 - B3-C3
4569	EH TRAILER 2 (ENVIRONMENTAL HORTICULTURE)	C103	182 Arboretum Drive	7 - E4
4572	TEMPORARY CLASSROOMS 2 & 3	E149	405 Meyer Hall Bikeway	14 - B2
4573	BASEBALL STORAGE	D074	260 North Dairy Road Bikeway	22 - E3
4574	GEOTECH CENTRIFUGE	N061	2623 Brooks Road	82 - B2-3-C2-3
4575	PRIMATE MEDICINE OFFICE BLDG	S038	182 North Colony Road	111 - B3-C3
4576	ELECTRIC ANNEX (ELEVATOR SHOP)	E181	641 La Rue Road	26 - B3-C3
4577	VET MED GENETICS TRLR D	H052	976 Old Davis Road	28 - E6
4578	ANNUAL FUND TRAILER	E151	350 Bioletti Way	14 - A2
4580	BULK MAIL STORAGE	L029	2145 Garrod Drive	59 - D1; 70 - D7
4581	MEDICAL PATHOLOGY TRAILER (COMPARATIVE ONCOLOGY)	H301	549 Feline Road	30 - C6-7
4582	PRIMATE BUTLER BUILDING ANIMAL	S026	4370 Simian Lane	120 - B7

UC DAVIS CAMPUS MAP BOOK INDEX

CAAN	NAME	ZONE	POLICE 911 ADDRESS	SHEET-GRID
4588A	UNIVERSITY EXTENSION TRAILER C	F163	1265 Extension Center Drive	34 - D2
4588B	UNIVERSITY EXTENSION TRAILER D	F164	1275 Extension Center Drive	34 - D1
4589	CHLORINATION/DECHLORINATION	E156	617 Putah Creek Lodge Drive	26 - B5
4592	AGRICULTURE SERVICE STORAGE	L030	2285 Garrod Drive	70 - D5
4593	PRIMATE COLONY OFFICE	S027	172 North Colony Road	111 - C3
4594	PRIMATE ANIMAL 1	S028	175 North Colony Road	111 - C2
4595	ART STUDIO	C107	221 Cushing Way	7 - B2
4597	ARBORETUM STORAGE	E163	488 La Rue Road	14 - D2
4599	CENTER FOR EQUINE HEALTH TRAILER	H303	1140 Equine Lane	19 - B4
4602	REPRODUCTIVE BIOLOGY TRAILER NORTH	N060	2750 Hutchison Drive	77 - E3
4605	EH TRAILER 3 (ENVIRONMENTAL HORTICULTURE)	C106	220 Arboretum Drive	7 - E4; 8 - A4
4610	PRIMATE RESEARCH OFFICE	S029	178 North Colony Road	111 - C3-4
4611	TB 206	E155	370 Bioletti Way	14 - A2
4612	TB 207	E153	375 Meyer Hall Bikeway	14 - A2
4613	CHRONIC ACCELERATION RESEARCH UNIT MOD OFFICE	N063	2710 Hutchison Drive	77 - E4
4615	AVIAN SCIENCE ENVIRONMENTAL	E160	430 Bioletti Way	14 - B1
4617	FPMS GREENHOUSE 2 (GRAPE)	Q069	3100 Straloch Road	88 - B2
4618	FPMS GREENHOUSE 4 (STRAWBERRY)	Q068	3118 Straloch Road	88 - B2
4619	BUS WASH	G072	806 Garrod Drive	26 - B2
4623	PRIMATE ANIMAL 2	S030	181 North Colony Road	111 - C2
4626	TOOMEY WEIGHT ROOM	B068	181 Stadium Way	4 - E2; 5 - A2
4627	AQUACULTURE FACILITY SHELTER 5	N062	2705 Garrod Drive	81 - C4-5
4628	FPMS GREENHOUSE 1	Q070	3112 Straloch Road	88 - C2
4629	ANTIQUA MECHANICS TRAILER	P043	3010 Airport Road	89 - B3-4
4630	AQUATIC WEED LAB	N059	2745 Levee Road	83 - B3
4631	PRIMATE ANIMAL 3	S031	187 North Colony Road	111 - C2
4632	ACADEMIC SURGE BUILDING	E159	455 Crocker Lane	14 - B3-4
4633	KEMPER HALL (ENGINEERING UNIT 2)	E157	545 Bainer Hall Drive	13 - C1-2-D1-2; 24 - C7-D7
4634	PRIMATE ANIMAL 4	S032	193 North Colony Road	111 - C2
4636	BUEHLER ALUMNI & VISITORS CENTER	C108	530 Alumni Lane	8 - B2-3
4637	VET MED TEACHING HOSPITAL OFFICE ANNEX	G071	1120 Veterinary Medicine Mall	37 - B3-C3
4639	CENTRAL GARAGE OFFICE (FLEET SERVICES)	G070	760 La Rue Road	25 - D2
4640	BAINER WIND TUNNEL (ENGINEERING 2 WIND TUNNEL)	E165	250 Meyer Hall Bikeway	13 - C2
4641	COLE B BEDDING	E162	580 Putah Creek Lodge Drive	26 - A6
4642	CENTER FOR HEALTH AND ENVIRONMENT INSECTARY	H317	1318 Old Davis Road	31 - B5-6
4644	SILO SOUTH	E164	430 Hutchison Drive	13 - B3-4
4645	PARKING LOT @ QUAD PARKING STRUCTURE (NORTH ENTRY STRUCTURE)	B072	400 Howard Way	4 - E1; 5 - A1; 10 - E7; 11 - A7
4647	FPMS GREENHOUSE 3	Q072	3124 Straloch Road	88 - C2
4648	SUBSTATION CONTROL HOUSE	H305	740 Old Davis Road	16 - C5
4650	FPMS SCREENHOUSE 5	Q077	3136 Straloch Road	88 - C2
4651	GREENHOUSE 117	F165	356 Orchard Park Drive	33 - C4
4652	INSECTARY TRAILER	P044	3020 Bee Biology Drive	87 - D3-4
4653	PLANT GROWTH ENTOMOLOGY GREENHOUSE	P045	3040 Bee Biology Drive	87 - E3-4
4656	SOCIAL SCIENCE & HUMANITIES	B071	250 East Quad	5 - B3-4-C2-3-4
4658	FPMS OFFICE	Q074	455 Hopkins Road	88 - C2
4659	POULTRY HOUSE Y	Q071	671 Hopkins Road	90 - A1; 89 - E1; 98 - E7; 99 - A7
4665	GROWTH CHAMBER	D075	631 Kleiber Hall Drive	23 - C3
4666	FPMS GREENHOUSE 7	Q078	3154 Straloch Road	88 - C2
4668	PRIMATE QUARANTINE	S034	4150 Primate Drive	112 - C3-4
4669	FPMS HEADHOUSE	Q073	3106 Straloch Road	88 - C2
4672	FPMS SOIL STORAGE	Q075	3130 Straloch Road	88 - B2
4673	CENTER FOR ENGINEERING PLANTS RESISTANCE	N064	2596 Hutchison Drive	68 - B1; 78 - B6-7
4674	VET MED EQUINE EXAM	G073	1255 Garrod Drive	37 - C2-D2
4676	HOPKINS BUILDING	Q076	225 Hopkins Road	87 - C2
4677	CENTER FOR EQUESTRIAN HEALTH	H318	1130 Equine Lane	19 - A4-B4
4678	CHCP COOLING TOWER D	E	675 Tercero Hall Drive	24 - B3

UC DAVIS CAMPUS MAP BOOK INDEX

CAAN	NAME	ZONE	POLICE 911 ADDRESS	SHEET-GRID
4678	CHILLED WTR EQ BLD	E167	675 Tercero Hall Drive	24 - B3
4680	BUS SHELTER - REC HALL	D	971 La Rue Road	33 -D7
4682	LANDFILL SCALE HOUSE	S033	28068 County Road 98	114 - A4
4683	LIFE SCIENCES	D076	605 Hutchison Drive	23 - C5-D5
4684	CENTER FOR COMPARATIVE MEDICINE	S036	4115 Primate Drive	111 - D4-E4-5
4686	GREENHOUSE 086	F166	304 Orchard Park Drive	33 - C4
4688	FPMS COLD STORAGE	Q082	3142 Straloch Road	88 - B2
4689	VET MED GENETICS TRLR G	H320	970 Old Davis Road	28 - E6
4695	UNIVERSITY EXTENSION TRAILER A	F154	1205 Extension Center Drive	34 - D2
4696	UNIVERSITY EXTENSION TRAILER B	F155	1215 Extension Center Drive	34 - D2
4697	URBAN FORESTRY	C109	194 Arboretum Drive	8 - A4
4698	GERMPLASM SCREENHOUSE 9	Q080	3235 Straloch Road	96 - E6
4699	GERMPLASM SCREENHOUSE 10	Q081	3239 Straloch Road	96 - E6
4700	FACILITIES STRUCTURAL TRAILER	C110	424 Crocker Lane	14 - B6
4701	NUCLEAR MAGNETIC RESONANCE TRAILER	G076	1356 Med Sci Drive	36 - E1; 47 - E7
4702	ENVIRONMENTAL SERVICES NORTH STORAGE	L034	2261 Environmental Services Lane	70 - B5
4703	ENVIRONMENTAL SERVICES SOUTH STORAGE	L035	2251 Environmental Services Lane	70 - C5
4704	ENVIRONMENTAL SERVICES HAZARDOUS MATERIALS	L036	2271 Environmental Services Lane	70 - B5
4708	DUTTON HALL (EAST HALL)	B074	170 East Quad	5 - E3; 6 - A3
4709	PRIMATE OFFICE ADDITION	S037	174 North Colony Road	111 - C4
4710	FPMS OFFICE TRAILER	Q083	3148 Straloch Road	88 - C1
4711	WESTERN CENTER FOR AG EQUIPMENT	L037	154 Hills Drive	57 - A5-6-B5
4712	HANGAR T 21-36	P038	700 Hopkins Road	90 - A3-4-5, B3-4-5
4713	SOLANO 0400 (SOLANO PARK RESNET BUILDING)	A063	290 E. Arboretum Drive	2 - D2
4715	PRIMATE ANIMAL WING II	S035	160 North Colony Road	111 - C3
4716	MADDY LAB (EQUINE CHEM LAB)	G074	596 West Health Sciences Drive	47 - E5-6; 48 - E5-6
4717	SWINE TEACHING & RESEARCH FACILITY	P021	2953 Straloch Road	88 - A4-5-6-B6-7
4718	PRIMATE CENTRAL SUPPLY/LOCKER BLDG	S039	4211 Primate Drive	111 - E3
4720	WASTE WATER TREATMENT PLANT - ADMINISTRATION BUILDING 2	H323	561 Trotter Way	30 - A6-B6
4721	EQUESTRIAN CENTER HAY BARN	G081	1360 Equestrian Lane	49 - E7; 50 - A7
4722	MONDAVI CENTER FOR THE PERFORMING ARTS	C112	523 Mrak Hall Drive	8 - C1-D1
4723	PARKING LOT @ GATEWAY PARKING STRUCTURE (SOUTH ENTRY STRUCTURE)	C114	600 Hilgard Lane	8 - E1-2; 9 - A1-2
4724	ENVIRONMENTAL SERVICES HEADQUARTERS	L033	2201 Environmental Services Lane	70 - B6-7
4725	GHAUSI HALL (EU 3)	E169	480 Bainer Hall Drive	13 - E2-3; 14 - A2
4726	PLANT AND ENVIRONMENTAL SCIENCES	B075	387 North Quad	11 - B4-5-C4-5
4727	IT-ENV CONTROL 1 UCDNET2	J043	989 Old Davis Road	29 - B4
4728	HUMAN RESOURCES ADMINISTRATION BUILDING	F207	1050 Orchard Road	2 - B1; 33 - B4-5
4729	BOWLEY PLANT SCIENCE TEACHING CENTER	G083	1200 Extension Center Drive	35 - A3
4730	INTEGRATED PEST MANAGEMENT TRAILER	P050	2990 Bee Biology Drive	87 - E4
4731	MONDAVI CENTER FOR THE ARTS ADMIN	C113	342 Arboretum Drive	14 - D7
4732	FPMS GREENHOUSE 9	Q084	3158 Straloch Road	88 - C1; 97 - C7
4733	ANTENNA FACILITY (IT EQUIPMENT SHELTER SUREWEST COMMUNICATIONS ANTE)	L038	2105 Garrod Drive	59 - C2
4734	GREENHOUSE 701	G085	1210 Extension Center Drive	35 - B3
4735	GREENHOUSE 702	G086	1208 Extension Center Drive	35 - B3
4736	GREENHOUSE 703	G087	1206 Extension Center Drive	35 - B3
4737	GREENHOUSE 704	G088	1202 Extension Center Drive	35 - B3
4738	GREENHOUSE 705	G089	1204 Extension Center Drive	35 - B3
4739	GREENHOUSE 706	G090	1230 Extension Center Drive	35 - B2
4740	GREENHOUSE 707	G091	1228 Extension Center Drive	35 - B2
4741	GREENHOUSE 708	G092	1226 Extension Center Drive	35 - B2
4742	GREENHOUSE 709	G093	1224 Extension Center Drive	35 - B2
4743	GREENHOUSE 710	G094	1222 Extension Center Drive	35 - B2
4744	GREENHOUSE 711	G095	1220 Extension Center Drive	35 - B3
4745	GREENHOUSE 712	G096	1218 Extension Center Drive	35 - B3
4746	GREENHOUSE 713	G097	1216 Extension Center Drive	35 - B3
4747	GREENHOUSE 714	G098	1214 Extension Center Drive	35 - B3

UC DAVIS CAMPUS MAP BOOK INDEX

CAAN	NAME	ZONE	POLICE 911 ADDRESS	SHEET-GRID
4748	GREENHOUSE 715	G099	1240 Extension Center Drive	35 - B2
4749	GREENHOUSE 716	G100	1238 Extension Center Drive	35 - C2
4750	GREENHOUSE 717	G101	1236 Extension Center Drive	35 - C2
4751	GREENHOUSE 718	G102	1234 Extension Center Drive	35 - C2
4752	GREENHOUSE 719	G103	1232 Extension Center Drive	35 - C2
4758	BOWLEY CENTER HEADHOUSE	G084	1212 Extension Center Drive	35 - B2-B3
4775	BOWLEY CORE HEADHOUSE	G121	1260 Extension Center Drive	35 - B2
4776	MATERIEL MANAGEMENT OFFICE	Q097	3215 Apiary Way	97 - D6-7
4777	IT-ENV CONTROL 2 UCDNET2	P046	266 Hopkins Road	87 - E3
4779	UTILITIES HEADQUARTERS	G122	740 Garrod Drive	25 - E1
4781	AGRONOMY EQUIPMENT SHED 2	N070	2504 Hutchison Drive	68 - A1-2, B1-2
4783	STUDENT AFFAIRS ANNEX	D088	473 Beckett Hall Circle	10 - D1-E1
4784	CONTAINED RESEARCH	Q085	555 Hopkins Road	88 - D1
4785	TES PLANT (CHILLER PLANT)	E173	585 Putah Creek Lodge Drive	25 - E4
4786	GENOMICS & BIOMEDICAL SCIENCES FACILITY	G124	451 Health Science Drive	36 - B1-2-C1-2
4787	PLANT REPRODUCTIVE BIOLOGY	G123	1106 Extension Center Drive	35 - A3-4
4788	ARS CONEX 2001	H	1018 Old Davis Road	29 - C5
4789	VET MED LARGE ANIMAL HOLDING	G126	1390 Garrod Drive	48 - D6
4790	SCHAAL AQUATIC CENTER	G129	426 Health Sciences Drive	36 - B5-6-C5-6
4791	EICHHORN FAMILY HOUSE	A064	152 Old Davis Road	2 - C1; 6 - C7
4792	SCIENCES LAB BUILDING	D090	505 Hutchison Drive	12 - C1-D1
4793	VET MED 3A	G130	1285 Veterinary Medicine Mall	37 - A1-B1
4795	GOURLEY LAB VET MED (VET MED LAB A & B)	G125	1490 Garrod Drive	48 - C5-6-D5
4796	BASEBALL FIELD PRESS BOX	D077	620 Orchard Road	22 - D4
4797	BASEBALL FIELD CONCESSIONS AND RESTROOM	D089	620 Orchard Road	22 - D4
4799	ACTIVITIES & RECREATION CENTER (ARC)	D092	760 Orchard Road	22 - B1-2, C1-2, D1-2
4800	STUDENT FARM PEMB	F238	1551 Extension Center Drive	45 - D5
4801	ALDER HALL - SEGUNGO STUDENT HOUSING BLDG 1	D093	1081 La Rue Road	21 - C3
4802	SEGUNDO DINING COMMONS	D096	663 Sprocket Bikeway	22 - A4-B3-4
4803	SCIENCES LAB LECTURE HALL	D091	555 Hutchison Drive	23 - D6
4804	PLANT PATHOLOGY TRAILER (UCR)	J021	1093 Old Davis Road	29 - D4
4805	CENTER FOR COMPANION ANIMAL HEALTH	G127	1115 Vet Med Circle	37 - D4-E4
4806	THOMPSON HALL - SEGUNDO STUDENT HOUSING BLDG 2	D094	1087 La Rue Road	21 - C4
4807	MILLER HALL - SEGUNDO STUDENT HOUSING BLDG 3	D095	1079 La Rue Road	21 - C4-5
4808	WILDLIFE HEALTH CENTER TRAILER	H326	565 Feline Road	30 - D6
4809	ABES STREAM MODEL	N071	2701 Garrod Drive	81 - C4
4810	SWITCH GEAR BLDG	G128	1580 Garrod Drive	48 - C4
4813	GEOTECH MODELING FACILITY	N058	2655 Brooks Road	82 - C3
4816	CAMPUS COOPERATIVE WEATHER STATION AT RUSSELL RANCH	V041	27217 Kinsella Lane	A4 - D4
4818	ENGINEERING UNIT 3 EQUIPMENT (EU 3)	E171	391 Crocker Lane	14 - A3
4820	HOFFMAN EQUINE ATHLETIC PERFORMANCE LAB	G131	1385 Garrod Drive	48 - D7
4821	MATHEMATICAL SCIENCES BUILDING	E175	399 Crocker Lane	14 - A3-4
4822	VALLEY HALL	G133	1149 Veterinary Medicine Mall	37 - A3-4-B3-4
4823	ARBORETUM RESTROOM & STORAGE SHED	G132	1070 Garrod Drive	38 - B4
4824	KEARNEY HALL - TERCERO COMPLEX STUDENT HOUSING	E177	352 Dairy Road	25 - B3-4
4825	LABEN HALL - TERCERO COMPLEX STUDENT HOUSING	E178	376 Dairy Road	25 - B3-4
4827	PARKING LOT @ PAVILION PARKING STRUCTURE (WEST ENTRY STRUCTURE)	D097	685 Kleiber Hall Drive	23 - C3-4-D3-4
4828	TRANSPORTATION & PARKING SERVICES	D098	623 Kleiber Hall Drive	23 - B3
4830	REGAN-INDIO ELECTRIC VEHICLE GARAGE	D106	505 Regan Hall Circle	11 - A1; 22 - A7
4831	VECTOR BORNE INFECTIOUS DISEASE TRAILER (COMPARATIVE ONCOLOGY)	H319	561 Feline Road	30 - D6
4832	PLANT SCIENCE STORAGE - TRACTOR SHED	N073	2380 Hutchison Drive	68 - B3
4833	WATERSHED SCIENCE FACILITY	E176	425 La Rue Road	14 - C3-4
4834	INTERCOLLEGIATE ATHLETIC ANNEX TRAILER	B076	195 Stadium Way	5 - A2
4835	GIEDT HALL	E179	186 Bioletti Way	24 - B6-7-C6-7
4838	GERMPLASM GREENHOUSE 13	Q086	3231 Straloch Road	96 - E6
4839	GERMPLASM GREENHOUSE 14	Q087	3233 Straloch Road	96 - D6

UC DAVIS CAMPUS MAP BOOK INDEX

CAAN	NAME	ZONE	POLICE 911 ADDRESS	SHEET-GRID
4840	GERMPLASM SCREENHOUSE 11	Q088	3217 Straloch Road	96 - E6
4841	GERMPLASM SCREENHOUSE 12	Q089	3215 Straloch Road	96 - E6
4843	WESTERN HUMAN NUTRITION RESEARCH CENTER (WHNRC)	G136	430 West Health Sciences Drive	47 - B6-7-C6-7
4844	WESTERN CENTER FOR AG EQUIPMENT TRACTOR BARN	L040	2001 Windy Lane	58 - C3
4845	HUTCHISON CHILD DEVELOPMENT CENTER	F241	1055 Extension Center Drive	34 - C4
4846	AGGIE STADIUM EAST CONCOURSE	G137	850 La Rue Road	35 - D5-E5
4847	AGGIE STADIUM WEST CONCOURSE	G138	858 La Rue Road	35 - D3-E3
4848	AGGIE STADIUM NORTH CONCOURSE	G139	864 La Rue Road	35 - C4-5
4850	PRIMATE FREEZER STORAGE	S041	180 North Colony Road	111 - C3
4851	HOPKINS SERVICE COMPLEX RECEIVING/MAIL	Q090	615 Hopkins Road	89 - B1-2
4852	HOPKINS SERVICE COMPLEX AUXILIARY	Q091	605 Hopkins Road	88 - E1
4853	ADVANCED MATERIAL RESEARCH LAB	E180	665 Putah Creek Lodge Drive	26 - B3
4854	ROBERT MONDAVI INSTITUTE FOR WINE & FOOD NORTH (RMI NORTH)	C116	595 Hilgard Lane	15 - A5-6
4855	ROBERT MONDAVI INSTITUTE FOR WINE & FOOD SOUTH (RMI SOUTH)	C117	611 Hilgard Lane	15 - A6-B6
4856	ROBERT MONDAVI INSTITUTE FOR WINE & FOOD SENSORY LAB (RMI SENSORY)	C118	392 Old Davis Road	15 - A5-B5
4857	VET MED 3A MULTI-PURPOSE TEACHING PAVILLION	G140	1271 Veterinary Medicine Mall	37 - A2
4858	TB 178A	S042	4329 Simian Lane	119 - E7; 120 - A7
4859	PRIMATE MODULAR ANIMAL HOUSING 1	S043	195 North Colony Road	111 - B1-2-C1-2
4860	PRIMATE MODULAR ANIMAL HOUSING 2	S044	197 North Colony Road	111 - B-C2
4861	PRIMATE SECURITY KIOSK	S045	4042 Primate Drive	111 - E5
4862	REC POOL CHEMICAL STORAGE	F242	1021 Extension Center Drive	34 - D5
4863	TERCERO MARKET	E182	611 Tercero Hall Bikeway	24 - E5
4864	HICKEY POOL CHEM	B093	203 North Quad	5 - B2
4865	EQUESTRIAN CENTER COVERED ARENA	G141	1560 Equestrian Lane	50 - A5-6-B5-6
4866	GROUND TRAILER 1	C119	243 Cushing Way	7 - B2
4867	GROUND TRAILER 2	C120	241 Cushing Way	7 - B2
4868	AQUATIC WEED LABORATORY ANNEX	N074	2703 Levee Road	83 - B4
4869	EARTH AND PHYSICAL SCIENCES	C121	462 Crocker Lane	14 - B5-C5
4870	AQUATIC TOXICOLOGY LABORATORY MODULAR OFFICE	N075	2689 Garrod Drive	81 - C5
4871	STUDENT HEALTH & WELLNESS CENTER	F244	930 Orchard Road	33 - C5-6-D5-6
4872	GALLAGHER HALL	C122	540 Alumni Lane	8 - C3,4
4874	PRIMATE CHILDHOOD HEALTH AND DISEASE	S046	4343 Simian Lane	119 - E7
4875	DOMES COMMUNITY YURT	F243	329 Orchard Park Drive	33 - C2
4877	UNIVERSITY HOTEL	C124	173 Old Davis Road	8 - A5-B4-5
4879	ATIRC (ADVANCED TRANSPORTATION INFRASTRUCTURE RESEARCH CENTER)	Q092	3327 Apiary Drive	97 - C4-5
4880	TRANSLATIONAL SHARED RESEARCH FACILITY	S047	184 North Colony Road	111 - C3-4
4881	PRIMATE CONTROLLED ENVIRONMENT FACILITY (CEF)	S048	208 North Colony Road	111 - B4
4882	ROBERT MONDAVI INSTITUTE BREWERY, WINERY & FOOD PILOT FACILITY	C126	631 Hilgard Lane	15 - B5-6-C5-6
4883	PRIMATE NORTH COLONY RECORDS STORAGE	S049	255 North Colony Road	110 - E2
4884	PRIMATE SOUTH COLONY RECORDS STORAGE	S050	4299 Simian Lane	112 - B1
4885	PRIMATE SHOP FACILITY	S053	165 North Colony Road	111 - C1
4886	HEADEND ANTENNA BLDG	M019	2018 Brooks Road	59 - E3; 60 - A3
4887	ATIRC OFFICE TRAILER #1 (ADVANCED TRANSPORTATION INFRASTRUCTURE)	Q093	3301 Apiary Drive	97 - D5
4888	PRIMATE VIROLOGY & IMMUNOLOGY LAB	S054	188 North Colony Road	111 - C4
4889	UNIVERSITY CONFERENCE CENTER	C123	550 Alumni Lane	C - 4
4890	EQUESTRIAN CENTER CARETAKER TRLR	G060	1580 Equestrian Lane	49 - E5
4891	SWITCH GEAR G	H053	750 Old Davis Road	16 - C4
4892	SWITCH GEAR S2-1	G144	706 La Rue Road	26 - A3
4893	MECHANICAL - WASTE WATER TREATMENT PLANT	H324	543 Trotter Way	29 - E7
4895	HUMAN & COMMUNITY DEVELOPMENT STORAGE ANNEX	A024	270 First Street	6 - B7
4896	USGS MOD LAB TRAILER	N052	2695 Garrod Drive	81 - C5
4897	SEGUNDO SERVICES CENTER	D099	1049 La Rue Road	21 - D3
4898	STUDENT COMMUNITY CENTER	C127	397 Hutchison Drive	12 - D5
4900	GERMPLASM MODULAR OFFICE	Q067	3225 Straloch Road	97 - A6-B6
4901	GERMPLASM STORAGE TRAILER	Q094	3235 Straloch Road	97 - A6-B6
4904	PLANT SCIENCE STORAGE	N076	2416 Hutchison Drive	68 - B3

UC DAVIS CAMPUS MAP BOOK INDEX

CAAN	NAME	ZONE	POLICE 911 ADDRESS	SHEET-GRID
4905	WALL HALL - TERCERO COMPLEX STUDENT HOUSING	E185	637 La Rue Road	25 - B4-C4
4906	CAMPBELL HALL - TERCERO COMPLEX STUDENT HOUSING	E183	434 Dairy Road	25 - B3-4
4907	POTTER HALL - TERCERO COMPLEX STUDENT HOUSING	E184	468 Dairy Road	25 - C3-4
4910	IET COMMUNICATIONS RESOURCES	Q096	3213 Apiary Way	97 - D6-7
4911	SSLS 12A	L041	140 Hills Drive	56 - E4
4911	SSLS 12A CONTROL ROOM	L041	140 Hills Drive	56 - E4
4912	JBEI GREENHOUSE A	N077	2618 Hutchison Drive	78 - 6A
4913	JBEI GREENHOUSE B	N078	2620 Hutchison Drive	78 - 6A
4914	SEGUNDO MARKET	D102	1045 La Rue Road	21 - D3
4915	SEGUNDO ELECTRIC VEHICLE GARAGE	D103	1053 La Rue Road	21 - D2
4916	SSLS 11 (HOPKINS LIFT STATION)	P	240 Hopkins Road	87 - C3
4917	ATRIC TRAILER 2B	Q095	3305 Apiary Drive	97 - D5
4918	AQUATIC WEED MODULAR	N079	2785 Levee Road	83 - B3
4919	GROUND SLED - PALOMA	D100	517 Regan Hall Circle	21 - E7
4920	FPS TRINCHERO BUILDING	Q098	501 Hopkins Road	88 - C2
4921	VET MED 3B	G145	1089 Veterinary Medicine Mall	37 - A4-5-6, B4-5-6
4922	PLANT PATHOLOGY RESEARCH STORAGE TRAILER	J065	1095 Old Davis Road	30 - E4
4923	PRIMATE RESPIRATORY DISEASE CENTER	S057	190 North Colony Road	111 - B3-C3
4924	PRIMATE J30	S055	4353 Simian Lane	111 - D1, 119 - D7
4925	PRIMATE J32	S056	4349 Simian Lane	111 - D1, 119 - D7
4926	MRI FACILITY FOR INTEGRATIVE NEUROSCIENCE	T059	1629 Da Vinci Court Davis	A2 - E3
4928	CAMPUS REC & UNIONS MODULAR BUILDING	G157	1562 Equestrian Lane	49 - E5; 50 - A5
4929	WEST VILLAGE RAMBLE APARTMENTS 1545 B	K006	1545 B Jade Street	44 - E2
4930	WEST VILLAGE RAMBLE APARTMENTS 1545 C	K007	1545 C Jade Street	45 - A2
4931	WEST VILLAGE RAMBLE APARTMENTS 1545 A	K008	1545 A Jade Street	44 - E2
4932	WEST VILLAGE RAMBLE APARTMENTS 1545 D	K009	1545 D Jade Street	45 - A2
4933	WEST VILLAGE RAMBLE APARTMENTS 110 B	K023	110 B Sage Street	56 - C7
4934	WEST VILLAGE RAMBLE APARTMENTS 110 A	K022	110 A Sage Street	56 - C7
4935	WEST VILLAGE RAMBLE APARTMENTS 110 C	K021	110 C Sage Street	45 - C1; 56 - C7
4936	WEST VILLAGE RAMBLE APARTMENTS 1540 A	K010	1540 A Jade Street	45 - B2
4937	WEST VILLAGE RAMBLE APARTMENTS 1540 B	K011	1540 B Jade Street	45 - B2
4938	WEST VILLAGE RAMBLE APARTMENTS 1540 C	K012	1540 C Jade Street	45 - C2
4939	WEST VILLAGE RAMBLE APARTMENTS 1538 A	K013	1538 A Jade Street	45 - C2
4940	WEST VILLAGE RAMBLE APARTMENTS 1538 B	K014	1538 B Jade Street	45 - C2
4941	WEST VILLAGE RAMBLE APARTMENTS 301 B	K002	301 B North Sage Street	44 - C1-C2; D1
4942	WEST VILLAGE RAMBLE APARTMENTS 301 C	K003	301 C North Sage Street	44 - D2
4943	WEST VILLAGE RAMBLE APARTMENTS 301 A	K004	301 A North Sage Street	44 - D1-D2
4944	WEST VILLAGE RAMBLE APARTMENTS 301 D	K005	301 D North Sage Street	44 - D2
4945	WEST VILLAGE RAMBLE APARTMENTS 100 B	K020	100 B Sage Street	45 - C1; 56 - C7
4946	WEST VILLAGE RAMBLE APARTMENTS 100 A	K019	100 A Sage Street	56 - D7
4947	WEST VILLAGE RAMBLE APARTMENTS 100 C	K018	100 C Sage Street	45 - D1
4948	WEST VILLAGE RAMBLE APARTMENTS 1655 B	K015	1655 B Hutchison Place	45 - D2
4949	WEST VILLAGE RAMBLE APARTMENTS 1655 A	K017	1655 A Hutchison Place	45 - D2
4950	WEST VILLAGE RAMBLE APARTMENTS 1655 C	K016	1655 C Hutchison Place	45 - D2
4951	WEST VILLAGE RAMBLE APARTMENTS 1743 B	L042	1743 B Hutchison Drive	45 - E1
4952	WEST VILLAGE RAMBLE APARTMENTS 1743 C	L043	1743 C Hutchison Drive	57 - A7
4953	WEST VILLAGE RAMBLE APARTMENTS 1743 A	L044	1743 A Hutchison Drive	56 - E7
4954	WEST VILLAGE RAMBLE APARTMENTS 1743 D	L045	1743 D Hutchison Drive	46 - A1
4955	WEST VILLAGE RAMBLE APARTMENTS 1739 A	L047	1739 A Hutchison Drive	57 - B7
4956	WEST VILLAGE RAMBLE APARTMENTS 1739 B	L048	1739 B Hutchison Drive	57 - A7
4957	WEST VILLAGE RAMBLE APARTMENTS 1739 C	L049	1739 C Hutchison Drive	57 - B7
4958	WEST VILLAGE RAMBLE APARTMENTS 1721 B	L050	1721 B Hutchison Drive	57 - C7
4959	WEST VILLAGE RAMBLE APARTMENTS 1721 A	L051	1721 A Hutchison Drive	57 - C7
4960	WEST VILLAGE RAMBLE APARTMENTS 1721 C	L052	1721 C Hutchison Drive	57 - C7
4961	WEST VILLAGE VIRIDIAN 6	K025	1575 Jade Street	56 - A7
4962	WEST VILLAGE VIRIDIAN 5	K026	1590 Tilia Street	44 - E1; 55 - E7

UC DAVIS CAMPUS MAP BOOK INDEX

CAAN	NAME	ZONE	POLICE 911 ADDRESS	SHEET-GRID
4963	WEST VILLAGE VIRIDIAN 4	K027	1605 Tilia Street	55 - D6-D7
4964	WEST VILLAGE VIRIDIAN 3	K028	1715 Tilia Street	55 - D6
4965	WEST VILLAGE VIRIDIAN 2	K029	215 Sage Street	55 - D6
4966	WEST VILLAGE VIRIDIAN 1	K030	201 Sage Street	56 - A6
4967	WEST VILLAGE REC HALL - THE CENTER	K024	1580 Jade Street	56 - B7
4968	SAC CITY COLLEGE - DAVIS CENTER A	K031	1720 Jade Street	56 - B5-6
4969	WEST VILLAGE COMPACTOR & STORAGE MAINTENANCE 1	L046	1532 Hutchison Place	45 - E2
4972	STUDENT FARM GREENHOUSE	F239	1351 Extension Center Drive	34 - C1
4973	INTERNATIONAL CENTER	D105	463 California Avenue	10 - C1-C2; D1-D2
4974	JESS S JACKSON SUSTAINABLE WINERY	C128	641 Hilgard Lane	15 - C5
4977	SHREM MUSEUM OF ART	C129	254 Old Davis Road	8 - D3-E3
4978	TERCERO 3 BLDG 1 - PINE	E186	568 Tercero Hall Drive	24 - C6-D6
4979	TERCERO 3 BLDG 2 - SCRUB OAK	E187	598 Tercero Hall Drive	24 - C5-6; D5-6
4980	TERCERO 3 BLDG 3 - CURRANT	E188	584 Tercero Hall Drive	24 - D5-6
4981	TERCERO 3 BLDG 4 - LIVE OAK	E189	622 Tercero Hall Drive	24 - C4-5
4982	TERCERO 3 BLDG 5 - SEQUOIA	E190	648 Tercero Hall Drive	24 - D4
4983	TERCERO 3 BLDG 6 - MAHOGANY	E191	686 Tercero Hall Drive	24 - D3
4984	TERCERO 3 BLDG 7 - HAWTHORN	E192	664 Tercero Hall Drive	24 - C3-4
4985	HUTCHISON BIOLETTI KIOSK	E193	602 Hutchison Drive	23 - E4
4986	SSLS 6A	J046	831 Old Davis Road	28 - A4
4986	SSLS 6A CONTROL BUILDING	J046	831 Old Davis Road	28 - A4
4987	DOMESTIC WELL 4A PUMP HOUSE	H327	579 Trotter Way	30 - A6
4987	DOMESTIC WELL 4A PUMP HOUSE	H327	579 Trotter Way	30 - C5
4988	DAIRY FIELD RECREATION STORAGE BUILDING	G146	171 Dairy Road	24 - B2
4989	DAIRY FIELD RECREATION COMPLEX RESTROOMS	G147	881 La Rue Road	24 - B1; 35 - B7
4990	NATIVE PLANT SCREENHOUSE	F245	302 Orchard Park Drive	33 - C5
4992	TALL CORN GREENHOUSE	G148	1271 Extension Center Drive	35 - C2
4993	DAVIS 1440 WAKE FOREST DR - 8TH & WAKE SOUTH (CUARTO HOUSING)	O008	1440 Wake Forest Drive Davis	A1 - C1-D1
4994	DAVIS 1440 WAKE FOREST DR - 8TH & WAKE NORTH (CUARTO HOUSING)	O009	1440 Wake Forest Drive Davis	A1 - C1
4999	CATTLE PEN ENCLOSURE 5	P051	2956 Straloch Road	88 - C5
5000	CATTLE PEN ENCLOSURE 6	P051	2956 Straloch Road	88 - D5
5001	CATTLE PEN ENCLOSURE 7	P051	2956 Straloch Road	88 - D5
5002	CATTLE PEN ENCLOSURE 8	P051	2956 Straloch Road	88 - D5
5003	WEST VILLAGE SOLSTICE POOL BUILDING	K049	2106 Tilia Street	55 - E2
5004	WEST VILLAGE SOLSTICE 220 CELADON	K037	220 Celadon Street	56 - A4
5005	WEST VILLAGE SOLSTICE 225 CELADON	K036	225 Celadon Street	56 - A4
5006	WEST VILLAGE SOLSTICE 250 CELADON	K038	250 Celadon Street	55 - E4
5007	WEST VILLAGE SOLSTICE 255 CELADON	K039	255 Celadon Street	55 - E4
5008	WEST VILLAGE SOLSTICE 1885 JADE STREET	K040	1885 Jade Street	56 - A5
5009	WEST VILLAGE SOLSTICE 1890 TILIA STREET	K041	1890 Tilia Street	55 - E5
5010	WEST VILLAGE SOLSTICE 2035 JADE STREET	K042	2035 Jade Street	55 - E3
5011	WEST VILLAGE SOLSTICE 2040 TILIA STREET	K043	2040 Tilia Street	55 - E3
5012	WEST VILLAGE SOLSTICE 2075 JADE STREET	K044	2075 Jade Street	56 - A2-3
5013	WEST VILLAGE SOLSTICE 2080 TILIA STREET	K045	2080 Tilia Street	55 - E2
5014	WEST VILLAGE SOLSTICE 2120 TILIA STREET	K046	2120 Tilia Street	55 - E2-3
5015	WEST VILLAGE SOLSTICE 2145 JADE STREET	K047	2145 Jade Street	56 - A1
5016	WEST VILLAGE SOLSTICE 2150 TILIA STREET	K048	2150 Tilia Street	55 - E1
5017	ANN E. PITZER CENTER	C131	144 Hutchison Drive	6 - D4
5018	OUTDOOR ADVENTURES SHOP	F246	1015 Extension Center Drive	34 - B5
5019	VET MED GENETICS CAVE 3	H	942 Old Davis Road	17 - E1
5020	VET MED GENETICS CAVE 4	H	942 Old Davis Road	17 - E1
5021	VET MED GENETICS CAVE 5	H	942 Old Davis Road	17 - E1
5022	VET MED GENETICS CAVE 6	H	942 Old Davis Road	17 - E1
5023	VET MED GENETICS CAVE 7	H	942 Old Davis Road	17 - E1
5024	VET MED GENETICS CAVE 8	H	942 Old Davis Road	17 - E1
5025	MBP M3 STORAGE	H	942 Old Davis Road	17 - E1

UC DAVIS CAMPUS MAP BOOK INDEX

CAAN	NAME	ZONE	POLICE 911 ADDRESS	SHEET-GRID
5026	EQUESTRIAN CENTER TACK STORAGE A	G150	1450 Equestrian Lane	49 - D6
5027	EQUESTRIAN CENTER TACK STORAGE B	G151	1434 Equestrian Lane	49 - D6
5028	TERCERO 4 BLDG 1 - COTTONWOOD HALL	E194	337 Bioletti Way	25 - A5-6
5029	TERCERO 4 BLDG 2 - REDWOOD HALL	E195	363 Bioletti Way	25 - A6-B6
5030	TERCERO 4 BLDG 3 - MADRONE HALL	E196	375 Bioletti Way	25 - B5-6
5031	EARTH AND PLANETARY SCIENCES SHOCKWAVE LAB	C132	366 Crocker Lane	13 - D5,D6
5032	TERCERO ELECTRIC VEHICLE GARAGE	E200	298 Dairy Road	24 - E3
5033	PRIMATE CLEAN CAGE STORAGE 2	S058	169 North Colony Road	111 - C1
5034	EARTH AND PHYSICAL SCIENCES BLOCKHOUSE	C130	464 Crocker Lane	14 - C5
5036	TERCERO 4 BLDG 4 - OLIVE HALL	E197	355 Bioletti Way	25 - A5
5038	VET MED STUDENT SERVICES AND ADMINISTRATION CENTER	G152	944 Garrod Drive	37 - B5-6, C5-6
5039	SCRUBS CAFE	G153	976 Garrod Drive	37 - C5
5040	CALIFORNIA HALL	D107	205 California Avenue	12 - A3
5040A	COFFEE AT CALIFORNIA	D108	185 California Avenue	12 - A3
5041	CONTROL HOUSE G	H054	750 Old Davis Road	16 - C4
5042	WEST VILLAGE HONDA SMART HOME	K	299 North Sage Street	55 - 7D
5043	WEST VILLAGE HONDA SMART HOME VISITORS CENTER	K	299 North Sage Street	55 - 7D
5044	DAVIS 2900 SPAFFORD STREET	T067	2900 Spafford Street Davis	A3 - B3
5046	CENTER FOR HEALTH AND ENVIRONMENT SILVER TRAILER (IETH/LEHR)	H322	1244 Old Davis Road	30 - D6
5047	DOMESTIC WELL 6A	M	2056 Brooks Road	60 - A2
5048	DOMESTIC WELL 7A	R	3951 Levee Road	115 - E7
5050	RUSSELL FIELD RESTROOM	B096	432 California Avenue	10 - D4-E4
5051	CENTRAL CAGE WASH FACILITY	G155	304 West Health Sciences Drive	47 - A6-7
5052	RENEWABLE ENERGY ANAEROBIC DIGESTER (READ)	S059	28068 County Road 98	114 - B4
5056	USDA POLLINATOR HEALTH LAB TRLR 1	P052	3022 Bee Biology Drive	87 - D4
5057	USDA POLLINATOR HEALTH LAB TRLR 2	P053	3024 Bee Biology Drive	87 - D4
5058	USDA POLLINATOR HEALTH LAB TRLR 3	P054	3026 Bee Biology Drive	87 - D4
5060	SAC CITY COLLEGE - DAVIS CENTER B	K034	1722 Jade Street	56 - C5-6
5061	DAVIS 2001 2ND STREET	T	2001 2nd Street Davis	NOT SHOWN IN MAP BOOK
5063	TERCERO DINING COMMONS 2	E201	175 Bioletti Way	24 - B5-6
5064	VET MED TEACHING HOSPITAL PET/CT IMAGING TRLR	G156	1180 Garrod Drive	37 - D3-E3
5065	SCHAAL AQUATIC CENTER COACHES OFFICES & TEAM ROOMS	G158	401 Health Sciences Drive	36 - B5-6
5066	LA RUE SOFTBALL FIELD STORAGE & LOCKER ROOM	F247	1046 La Rue Road	21 - D1; 32 - D7
5068	NOEL-NORDFELT ANIMAL SCIENCE GOAT DAIRY & CREAMERY	H333	1298 Equine Lane	20 - B4
5069	<i>YOSEMITE HALL - CUARTO STUDENT HOUSING (SEPTEMBER 2019)</i>	O010	541 Oxford Circle Davis	32 - A3-4; A1 - E4
5073	CNPRC HEATING & COOLING PLANT	S060	4136 Primate Drive	112 - A4
5074	COLLEGE OF ENGINEERING EQUIPMENT CONTAINER 1	H329	784 Old Davis Road	16 - D4
5075	COLLEGE OF ENGINEERING CONTAINER 2	H330	782 Old Davis Road	16 - D4
5076	COLLEGE OF ENGINEERING OFFICE TRAILER	H331	786 Old Davis Road	16 - E4
5077	SHADE STRUCTURE H1	H332	546 Feline Road	30 - E6-7
5078	AG WATER BOOSTER PUMP STATION L1	L053	2163 Windy Lane	58 - C1; 69 - C7
5079	GROUNDSPORTS TURF OFFICE SHED	D109	617 Kleiber Hall Drive	23 - 4B
5080	CARGO COFFEE KIOSK 2	C	405 Mrak Hall Drive	13 - E6
7004	SURFACE WATER PUMP STATION	B097	430 California Avenue	10 - D4-E4
7702	DOMESTIC WATER TANK 1	P048	640 Hopkins Road	89 - D3-4
7707	DOMESTIC WATER TANK 2	R	26952 County Road 98	104 - B-2
7803	TES TANK (THERMAL ENERGY STORAGE)	E174	531 Putah Creek Lodge Drive	25 - D5-E5
7804	AGGIE FIELD	G	854 La Rue Road	35 - D5-E5
7804	DAIRY BASKETBALL	G	179 Dairy Road	24 - B1-2
7804	LA RUE SOFTBALL FIELD	F	1090 La Rue Road	21 - 1B-C-D, 2B-C-D; 32 - 7B-C-D
7804	SOLANO IM FIELD	C	190 Arboretum Drive	7 - C4-5-D4-5
7811	ARBORETUM TEACHING NURSERY	G143	1046 Garrod Drive	37 - E5-6; 38 - A5-6
7821	SSLS 5B	D104	963 La Rue Road	22 - D1
7822	SSLS 7A	H328	586 Trotter Way	30 - C5
7825	FIELD HOCKEY COMPLEX	G149	429 Dairy Road	25 - B2,C2
8040	DAVIS 1632 DA VINCI COURT	T033	1632 Da Vinci Court Suite A Davis	A2 - E3

UC DAVIS CAMPUS MAP BOOK INDEX

CAAN	NAME	ZONE	POLICE 911 ADDRESS	SHEET-GRID
8057	INTERNATIONAL HOUSE	B092	10 College Park Davis	10 - B6
8062	DAVIS 2795 2ND STREET	T045	2795 2nd Street Davis	A3 - B2
8070	DAVIS 202 COUSTEAU PLACE	T034	202 Cousteau Place Davis	A3 - B5
8083	DAVIS 267 COUSTEAU PLACE	T038	267 Cousteau Place Davis	A3 - B5
8086A	RUSSELL RANCH BARN - KINSELLA LANE	V040	Kinsella Lane	A4 - D3
8097	DAVIS 1616 DA VINCI COURT	T040	1616 Da Vinci Court Davis	A2 - E3
8101	DAVIS 105 E ST (THE LOFTS)	T043	105 E Street Davis	1 - C5-D5
8106	DAVIS 255 COUSTEAU PLACE	T037	255 Cousteau Place Davis	A3 - B5
8112	DAVIS 328 D STREET	T044	328 D Street Davis	NOT SHOWN IN MAP BOOK
8113	DAVIS 1850 RESEARCH PARK DRIVE	T047	1850 Research Park Drive Davis	A3 - D1
8136	DAVIS 607 PENA DRIVE	T054	607 Peña Drive Suite 500 Davis	A3 - C2
8147	DAVIS 1460 DREW AVE	T055	1460 Drew Avenue Davis	A2 - B5
8165	DAVIS 633 PENA DRIVE	T057	633 Peña Drive Davis	A3 - B2
8185	DAVIS 624 & 630 2ND ST (BOOKSTORE)	T060	624 & 630 2nd Street Davis	1 - B6, C6
8187	DAVIS 1477 DREW AVE	T063	1477 Drew Avenue Davis	A2 - B5
8191	DAVIS 1215 WEST 8TH STREET	T061	1215 West 8th Street Davis	A1 - A4
8196	DAVIS 260 COUSTEAU PLACE	T064	260 Cousteau Place Davis	A3 - B5
8198	DAVIS 1909 GALILEO COURT	T065	1909 Galileo Court Davis	A2 - B4
8211	DAVIS 2801 2ND STREET - ANR	T066	2801 2nd Street Davis	A3 - C3
9524	EMERSON HALL - CUARTO STUDENT HOUSING	O004	565 Oxford Circle Davis	A1 - D4
9526	CUARTO DINING COMMONS	O006	550 Oxford Circle Davis	A1 - D4-E4
9526	CUARTO DINING COMMONS	O006	550 Oxford Circle Davis	A1 - D4-E4
9527	THOREAU HALL - CUARTO STUDENT HOUSING	O007	533 Oxford Circle Davis	32 - A3; A1 - E4
9530	GUILBERT HOUSE	B062	112 A Street Davis	6 - A5
9543	DAVIS 116 A STREET	B065	116 A Street Davis	5 - E5; 6 - A5
9544	UNIVERSITY EXTENSION BUILDING	T001	1333 Research Park Drive Davis	A2 - D3
9553	UNIVERSITY SERVICES BUILDING GARAGE EAST	T003	1441 Research Park Drive Davis	A2 - D3
9554	UNIVERSITY SERVICES BUILDING GARAGE WEST	T004	1441 Research Park Drive Davis	A2 - D3
9556	UNIVERSITY SERVICES BUILDING	T002	1441 Research Park Drive Davis	A2 - D3
9563	BOOKSTORE WAREHOUSE	T005	2828 Cowell Blvd. Davis	A3 - D2
9829	RUSSELL/HAM RESIDENCE	V001	County Road 95A	A4 - C5; B2
9831	RUSSELL BATH HOUSE	V003	County Road 95A	A4 - C5; B2
9833	RUSSELL FILTER SHED	V005	County Road 95A	A4 - C5; B2
9835	RUSSELL GARAGE/RESIDENCE	V007	County Road 95A	A4 - C5; B2
9836	RUSSELL TANK HOUSE	V008	County Road 95A	A4 - C5; B2
9837	RUSSELL CHICKEN HOUSE	V009	County Road 95A	A4 - C5; B2
9838	RUSSELL BARN 1 (HORSE BARN)	V010	County Road 95A	A4 - C5; B2
9841	RUSSELL PUMP HOUSE	V013	County Road 95A	A4 - C5; B2
9842	RUSSELL RESIDENCE / BARN	V014	County Road 95A	A4 - C5; B2
9843	RUSSELL BARN 2 (HAY BARN)	V015	County Road 95A	A4 - C5; B2
9844	RUSSELL BARN 3	V016	County Road 95A	A4 - C5; B2
9848	RUSSELL RESIDENCE 2	V020	County Road 95A	A4 - C5; B2
9849	RUSSELL BUNKHOUSE 1	V021	County Road 95A	A4 - C5; B1
9850	RUSSELL BUNKHOUSE 2	V022	County Road 95A	A4 - C5; B1
9851	RUSSELL SHOWER HOUSE	V023	County Road 95A	A4 - C5; B1
9852	DAVIS 207 3RD STREET	B069	207 3rd Street Davis	5 - B4
9879	CENTER FOR NEUROSCIENCE	T021	1544 Newton Court Davis	A2 - D3
9906	DAVIS 1633 DA VINCI COURT	T023	1633 Da Vinci Court Davis	A2 - E3
9912	NEUROSCIENCES BUILDING	T022	1515 Newton Court Davis	A2 - D2
9943	LILLARD BARN ROAD 95A	V024	27516 County Road 95A	A4 - E5
9944	LILLARD POLE STORAGE	V025	County Road 95A	A4 - D3
9945	LILLARD POLE BARN	V028	Kinsella Lane	A4 - D3
9982	RUSSELL RANCH OFFICE TRAILER 2	V038	Kinsella Lane	A4 - D3
Z0076	PRIMERO GROVE COMMUNITY BLDG	D086	524 Primero Grove Circle	21 - C6-D6
Z0077	SPRUCE - PRIMERO GROVE STUDENT HOUSING	D085	500 Primero Grove Circle	21 - C7-D7
Z0079	MAGNOLIA - PRIMERO GROVE STUDENT HOUSING	D083	512 Primero Grove Circle	21 - C5-D5

UC DAVIS CAMPUS MAP BOOK INDEX

CAAN	NAME	ZONE	POLICE 911 ADDRESS	SHEET-GRID
Z0080	LAUREL - PRIMERO GROVE STUDENT HOUSING	D082	506 Primero Grove Circle	21 - C5-6
Z0081	MANZANITA - PRIMERO GROVE STUDENT HOUSING	D084	518 Primero Grove Circle	21 - D5-6
Z0284	COLLEGES AT LA RUE 164	F210	164 Orchard Park Drive	34 - A6
Z0285	COLLEGES AT LA RUE 176	F211	176 Orchard Park Drive	34 - A5-6
Z0286	COLLEGES AT LA RUE 192	F212	192 Orchard Park Drive	33 - E6
Z0287	COLLEGES AT LA RUE 168	F221	168 Orchard Park Drive	34 - A5
Z0288	COLLEGES AT LA RUE 196	F218	196 Orchard Park Drive	33 - E5
Z0289	COLLEGES AT LA RUE 180	F217	180 Orchard Park Drive	33 - E5; 34 - A5
Z0290	COLLEGES AT LA RUE 182	F222	182 Orchard Park Drive	33 - E5; 34 - A4
Z0291	COLLEGES AT LA RUE 194	F216	194 Orchard Park Drive	33 - E5
Z0292	COLLEGES AT LA RUE 178	F215	178 Orchard Park Drive	34 - A5
Z0293	COLLEGES AT LA RUE 138	F208	138 Orchard Park Drive	34 - B6
Z0294	COLLEGES AT LA RUE 154	F220	154 Orchard Park Drive	34 - B4
Z0295	COLLEGES AT LA RUE 142	F219	142 Orchard Park Drive	34 - B4-5
Z0296	COLLEGES AT LA RUE 140	F213	140 Orchard Park Drive	34 - B5
Z0297	COLLEGES AT LA RUE 166	F214	166 Orchard Park Drive	34 - B5-6
Z0298	COLLEGES AT LA RUE 152	F209	152 Orchard Park Drive	34 - B6
Z0299	COLLEGES AT LA RUE 184	F228	184 Orchard Park Drive	34 - A4
Z0300	COLLEGES AT LA RUE 188	F234	188 Orchard Park Drive	33 - E3; 34 - A3
Z0301	COLLEGES AT LA RUE 186	F231	186 Orchard Park Drive	33 - E5; 34 - A3-4
Z0302	COLLEGES AT LA RUE 134	F225	134 Orchard Park Drive	34 - B4
Z0303	COLLEGES AT LA RUE 160	F229	160 Orchard Park Drive	34 - B4
Z0304	COLLEGES AT LA RUE 144	F226	144 Orchard Park Drive	34 - B4
Z0305	COLLEGES AT LA RUE 148	F232	148 Orchard Park Drive	34 - B3
Z0306	COLLEGES AT LA RUE 146	F230	146 Orchard Park Drive	34 - B3-4
Z0307	COLLEGES AT LA RUE 158	F227	158 Orchard Park Drive	34 - B4
Z0308	COLLEGES AT LA RUE 172	F233	172 Orchard Park Drive	34 - A3
Z0309	COLLEGES AT LA RUE 156	F223	156 Orchard Park Drive	34 - B4
Z0310	COLLEGES AT LA RUE 170	F224	170 Orchard Park Drive	34 - A4
Z1528	COLLEGES AT LA RUE STORAGE NORTHEAST	F235	Orchard Park Drive	33 - D6
Z1529	COLLEGES AT LA RUE STORAGE NORTHWEST	F236	Orchard Park Drive	33 - D5
Z0295	COLLEGES AT LA RUE 142	F219	142 Orchard Park Drive	34 - B4-5
Z0296	COLLEGES AT LA RUE 140	F213	140 Orchard Park Drive	34 - B5
Z0297	COLLEGES AT LA RUE 166	F214	166 Orchard Park Drive	34 - B5-6
Z0298	COLLEGES AT LA RUE 152	F209	152 Orchard Park Drive	34 - B6
Z0299	COLLEGES AT LA RUE 184	F228	184 Orchard Park Drive	34 - A4
Z0300	COLLEGES AT LA RUE 188	F234	188 Orchard Park Drive	33 - E3; 34 - A3
Z0301	COLLEGES AT LA RUE 186	F231	186 Orchard Park Drive	33 - E5; 34 - A3-4
Z0302	COLLEGES AT LA RUE 134	F225	134 Orchard Park Drive	34 - B4
Z0303	COLLEGES AT LA RUE 160	F229	160 Orchard Park Drive	34 - B4
Z0304	COLLEGES AT LA RUE 144	F226	144 Orchard Park Drive	34 - B4
Z0305	COLLEGES AT LA RUE 148	F232	148 Orchard Park Drive	34 - B3
Z0306	COLLEGES AT LA RUE 146	F230	146 Orchard Park Drive	34 - B3-4
Z0307	COLLEGES AT LA RUE 158	F227	158 Orchard Park Drive	34 - B4
Z0308	COLLEGES AT LA RUE 172	F233	172 Orchard Park Drive	34 - A3
Z0309	COLLEGES AT LA RUE 156	F223	156 Orchard Park Drive	34 - B4
Z0310	COLLEGES AT LA RUE 170	F224	170 Orchard Park Drive	34 - A4
Z1528	COLLEGES AT LA RUE STORAGE NORTHEAST	F235	Orchard Park Drive	33 - D6
Z1529	COLLEGES AT LA RUE STORAGE NORTHWEST	F236	Orchard Park Drive	33 - D5