

100000537

INSTRUMENT PREPARED BY  
VIRGINIA GAS AND OIL BOARD

ORDER RECORDED UNDER CODE  
OF VIRGINIA SECTION 45.1-361.26

V I R G I N I A:

BEFORE THE VIRGINIA GAS AND OIL BOARD

APPLICANT:	CNX Gas Company LLC	)	VIRGINIA GAS
		)	AND OIL BOARD
RELIEF SOUGHT:	(1) ESTABLISHMENT OF THE	)	
	BUCHANAN NO.1 SGU2	)	
	3,386.50-ACRE SEALED GOB PRODUCTION	)	
	UNIT DEPICTED IN EXHIBIT AA HERETO	)	DOCKET NO.
	(herein "Subject Unit")	)	VGOB-08-1118-2367
	PURSUANT TO VA. CODE § 45.1-361.20;	)	
	(2) POOLING OF INTERESTS IN	)	
	SUBJECT UNIT PURSUANT TO	)	
	VA. CODE § 45.1-361.22, FOR THE	)	
	PRODUCTION OF SEALED	)	
	COALBED METHANE GOB GAS FROM	)	
	DE-STRESSED FORMATIONS ASSOCIATED	)	
	WITH FULL-SEAM MINING OF COAL	)	
	(herein referred to as "GOB Gas";	)	
	and (3) DESIGNATE THE APPLICANT	)	
	AS THE UNIT OPERATOR FOR THE	)	
	SUBJECT UNIT.	)	

LEGAL DESCRIPTION:

SUBJECT UNIT AS DEPICTED ON EXHIBIT AA  
 HERETO AND MORE SPECIFICALLY DESCRIBED IN  
 PARAGRAPH 6.1, BELOW ("Subject Lands");  
 KEEN MOUNTAIN QUADRANGLE,  
 GARDEN MAGISTERIAL DISTRICT  
 BUCHANAN COUNTY, VIRGINIA



REPORT OF THE BOARD

FINDINGS AND ORDER

1. Hearing Date and Place: This matter came on for hearing before the Virginia Gas and Oil Board (hereafter "Board") at 9:00 a.m. on November 18, 2008 Southwest Higher Education Center, Campus of Virginia Highlands Community College, Abingdon, Virginia.

2. Appearances: Mark Swartz, Esq, appeared for the Applicant. Sharon M. B. Pigeon of the Office of Attorney General was present to advise the Board.

3. Jurisdiction and Notice: Pursuant to Va. Code §§45.1-361.1 et seq., the Board finds that it has jurisdiction over the subject matter. Based upon the evidence presented by Applicant, the Board also finds that the Applicant has (1) exercised due diligence in conducting a meaningful search of reasonably available sources to determine the identity and whereabouts of

each gas and oil owner, coal owner, or mineral owner and/or potential owner, i.e., person identified by Applicant as having ("Owner") or claiming ("Claimant") the rights to Coalbed Methane Gas in all Pennsylvania-aged coals below the Tiller Seam, including the Upper Seaboard, Greasy Creek, Middle Seaboard, Lower Seaboard, Upper Horsepen, Middle Horsepen, War Creek, Lower Horsepen, Pocahontas No. 9, Pocahontas No. 8, Pocahontas No. 7, Pocahontas No. 6, Pocahontas No. 5, Pocahontas No. 4, Pocahontas No. 3, Pocahontas No. 2 and various unnamed coal seams, coalbeds and rock strata associated therewith (hereafter "Subject Formations") in the Subject Unit underlying and comprised of Subject Lands; (2) represented it has given notice to those parties so identified (hereafter sometimes "person(s)" whether referring to individuals, corporations, partnerships, associations, companies, businesses, trusts, joint ventures or other legal entities) entitled by Va. Code §§ 45.1-361.19 and 45.1-361.22, to notice of the application filed herein; and (3) that the persons set forth in Exhibit B-3 hereto have been identified by Applicant as persons who may be Owners or Claimants of Coalbed Methane Gas interests in Subject Formations in the Subject Unit who have not heretofore agreed to lease or sell to the Applicant and/or voluntarily pool their Gas interests. Conflicting Gas Owners/Claimants in Subject Unit are listed on Exhibit E. Further, the Board has caused notice of this hearing to be published as required by Va. Code § 45.1-361.19.B. Whereupon, the Board hereby finds that the notices given herein satisfy all statutory requirements, Board rule requirements and the minimum standards of state due process.

4. Amendments: Revised Exhibits B, B2, B3, D, E, EE, Exhibit A, Page 2, Tract Identification Sheet
5. Dismissals: See Exhibit B2
6. Relief Requested:

6.1 Applicant requests creation of a sealed gob production unit consisting of 3,386.50 acres for the development and production of coalbed methane gas from the sealed gob (including all formations listed in Paragraph 3, above, that are or can be reasonably assumed to be in communication with the gob as defined in § 45.1-361.1, sometimes referred to herein as the "Subject Formations"), which drilling unit is further described and depicted in Exhibit "AA" annexed hereto and is further described as follows:

Beginning at a point, Virginia State Plane NAD 27 coordinate of N: 336710.270 E: 1002544.730; N88° 01'24" E 107.56 feet to a point thence; N03° 49'03" E 55.72 feet to a point thence; S88° 16'03" E 122.38 feet to a point thence; N00° 00'00" E 70.43 feet to a point thence; S86° 25'14" E 59.43 feet to a point thence; N00° 00'00" E 85.26 feet to a point thence; S87° 41'08" E 781.49 feet to a point thence; N02° 06'53" E 56.64 feet to a point thence; S88° 10'50" E 506.15 feet to a point thence; S01° 22'22" W 58.02 feet to a point thence; S88° 41'04" E 858.14 feet to a point thence; N03° 03'10" E 53.33 feet to a point thence; S88° 12'57" E 433.29 feet to a point thence; S01° 23'01" W 52.60 feet to a point thence; S88° 24'18" E 731.84 feet to a point thence; N00° 40'33" W 50.86 feet to a point thence; S88° 25'02" E 548.15 feet to a point thence; S00° 01'19" W 52.42 feet to a point thence; S88° 43'36" E 667.40 feet to a point thence; N11° 59'23" E 53.38 feet to a point thence; S88° 10'10" E 738.16 feet to a point thence; S00° 05'24" W 50.88 feet to a point thence; S88° 32'41" E 522.92 feet to a point thence;

N03° 29'29" E 155.02 feet to a point thence; S88° 10'53" E 654.14 feet to a point thence; S00° 41'44" W 155.68 feet to a point thence; S88° 21'13" E 619.87 feet to a point thence; N01° 03'54" E 66.71 feet to a point thence; S87° 59'30" E 581.52 feet to a point thence; S00° 53'50" W 63.86 feet to a point thence; S87° 33'26" E 805.23 feet to a point thence; S38° 59'30" E 103.02 feet to a point thence; S89° 40'13" E 109.43 feet to a point thence; N40° 20'25" E 45.70 feet to a point thence; S88° 58'29" E 220.18 feet to a point thence; S00° 51'32" E 44.03 feet to a point thence; S88° 22'09" E 1002.88 feet to a point thence; N53° 48'47" E 63.92 feet to a point thence; S88° 07'53" E 241.96 feet to a point thence; S00° 42'46" W 146.31 feet to a point thence; S88° 53'54" E 1242.58 feet to a point thence; S01° 32'20" W 11744.24 feet to a point thence; S88° 00'29" E 939.64 feet to a point thence; S01° 11'17" W 394.08 feet to a point thence; N88° 57'33" W 112.30 feet to a point thence; S04° 36'29" W 121.61 feet to a point thence; N88° 00'49" W 714.35 feet to a point thence; S02° 05'11" W 210.41 feet to a point thence; N88° 24'02" W 8612.55 feet to a point thence; S05° 50'22" W 97.30 feet to a point thence; N87° 44'29" W 432.63 feet to a point thence; S00° 08'57" W 211.20 feet to a point thence; N88° 16'30" W 438.54 feet to a point thence; N02° 13'15" E 198.70 feet to a point thence; N87° 10'22" W 44.60 feet to a point thence; N00° 9'16" E 701.02 feet to a point thence; N88° 09'03" W 1317.66 feet to a point thence; N01° 32'58" E 85.43 feet to a point thence; N88° 48'14" W 968.12 feet to a point thence; N01° 32'06" E 11778.51 feet to a point of beginning, containing +/- 3,386.50 acres.

6.2 Applicant further requests (1) that pursuant to Va. Code § 45.1-361.22, including the applicable portions of § 45.1-361.21, the Board pool the rights, interests and estates in and to the Gas in the Subject Unit, including those of the Applicant and of the known and unknown persons named in Exhibit B-3 hereto and that of their known and unknown heirs, executors, administrators, devisees, trustees, assigns and successors, both immediate and remote, for the drilling and operation, including production, of Coalbed Methane Gas produced from the Subject Unit established for the Subject Formations underlying and comprised of the Subject Lands, (hereafter sometimes collectively identified and referred to as "well development and/or operation in the Subject Unit"); and, (2) that the Board designate CNX Gas Company LLC as the Unit Operator.

7. Relief Granted: The requested relief in this cause shall be and hereby is granted and:

7.1 The Board establishes and creates the VP8SGU3 unit for the production of sealed gob gas (including all formations listed in Paragraph 3, above, that are or can be reasonably assumed to be in communication with the gob as defined in § 45.1-361.1, sometimes referred to herein as the "Subject Formations") underlying and comprised of Subject Lands.

7.2 Unit Operator is hereby authorized to permit and convert existing holes or drill new wells, and to operate the wells for the purpose of producing coalbed methane gob gas from sealed gob unit VP8SGU3.

7.3 Pursuant to Va. Code § 45.1-361.21.C.3, CNX Gas Company LLC (hereafter "Unit Operator" or "Operator") is designated as the Unit Operator authorized to convert or drill and operate Wells in Subject Unit subject to the permit provisions contained in Va. Code § 45.1-

361.27, et seq.; to §§ 4 VAC 25-150 et seq., Gas and Oil Regulations; to § 4 VAC 25-160 et seq., Virginia Gas and Oil Board Regulations; all as amended from time to time; and

7.4 All the interests and estates in and to the Gas in Subject Unit, including that of the Applicant, the Unit Operator and of the known and unknown persons listed on Exhibit B-3, attached hereto and made a part hereof, and their known and unknown heirs, executors, administrators, devisees, trustees, assigns and successors, both immediate and remote, be and hereby are pooled in the Subject Formations in the Subject Unit underlying and comprised of the Subject Lands.

7.5 The Board hereby adopts the following method for the calculation of production and revenue and allocation of allowable costs for the production Gob Gas:

For Gob Gas. - Gas shall be produced from and allocated to, and costs for participants shall be allocated to, only the 3,386.5-acre Buchanan No. 1 SGU2 production unit according to the undivided interests of each Owner/Claimant within the unit, which undivided interest shall be the ratio (expressed as a percentage) that the amount of mineral acreage within each separate tract that is within the Subject Unit, when platted on the surface, bears to the total mineral acreage, when platted on the surface, contained within the entire 3,386.5-acre production.

8. Election and Election Period: In the event any Owner or Claimant named in Exhibit B-3 hereto does not reach a voluntary agreement to share in the operation of the well or wells located in the Subject Unit, at a rate of payment mutually agreed to by said Gas Owner or Claimant and the Unit Operator, then such person named may elect one of the options set forth in Paragraph 9 below and must give written notice of his election of the option selected under Paragraph 9 to the designated Unit Operator at the address shown below within thirty (30) days from the date of receipt of a copy of this Order. A timely election shall be deemed to have been made if, on or before the last day of said 30-day period, such electing person has delivered his written election to the designated Unit Operator at the address shown below or has duly postmarked and placed its written election in first class United States mail, postage prepaid, addressed to the Unit Operator at the address shown below.

9. Election Options:

9.1 Option 1 - To Participate In The Development and Operation of the Drilling Unit: Any Gas Owner or Claimant named in Exhibit B-3 who has not reached a voluntary agreement with the Applicant or Unit Operator may elect to participate in the development and operation in the Subject Unit (hereafter "Participating Operator") by agreeing to pay the estimate of such Participating Operator's proportionate part of the actual and reasonable costs, including a reasonable supervision fee, of the development and operation in the Subject Unit, as more particularly set forth in Virginia Gas and Oil Board Regulation 4 VAC 25-160-100 (herein "Completed for Production Costs"). Further, a Participating Operator agrees to pay the estimate of such Participating Operator's proportionate part of the Estimated, Completed-for-



Production Costs as set forth below to the Unit Operator within forty-five (45) days from the later of the date of mailing or the date of recording of this Order. The estimated Completed-for-Production Costs (26 wells) for the Subject Unit are as follows:

Completed-for-Production Costs: \$6,495,500.00

Any gas owner and/or claimants named in Exhibit B-3, who elect this option (Option 1) understand and agree that their initial payment under this option is for their proportionate share of the Applicant's estimate of actual costs and expenses. It is also understood by all persons electing this option that they are agreeing to pay their proportionate share of the actual costs and expenses as determined by the operator named in this Board Order.

A Participating Operator's proportionate cost hereunder shall be the result obtained by multiplying the Participating Operators' "Interest in Unit" times the Completed-for-Production Cost set forth above. Provided, however, that in the event a Participating Operator elects to participate and fails or refuses to pay the estimate of his proportionate part of the Completed-for-Production Cost as set forth above, all within the time set forth herein and in the manner prescribed in Paragraph 8 of this Order, then such Participating Operator shall be deemed to have elected not to participate and to have elected compensation in lieu of participation pursuant to Paragraph 9.2 herein.

- 9.2 Option 2 - To Receive A Cash Bonus Consideration: In lieu of participating in the development and operation in Subject Unit under Paragraph 9.1 above, any Gas Owner or Claimant named in Exhibit B-3 hereto who has not reached a voluntary agreement with the Unit Operator may elect to accept a cash bonus consideration of \$5.00 per net mineral acre owned by such person within the Subject Unit, commencing upon entry of this Order and continuing annually until commencement of production from Subject Unit, and thereafter a royalty of 1/8th of 8/8ths [twelve and one-half percent (12.5%)] of the net proceeds received by the Unit Operator for the sale of the Gas produced from any development and operation covered by this Order multiplied by that person's Interest Within Unit as set forth in Exhibit B-3 [for purposes of this Order, net proceeds shall be actual proceeds received less post-production costs incurred downstream of the wellhead, including, but not limited to, gathering, compression, treating, transportation and marketing costs, whether performed by Unit Operator or a third person] as fair, reasonable and equitable compensation to be paid to said Gas Owner or Claimant. The initial cash bonus shall become due and owing when so elected and shall be tendered, paid or escrowed within one hundred twenty (120) days of recording of this Order. Thereafter, annual cash bonuses, if any, shall become due and owing on each anniversary of the date of recording of this order in the event production from Subject Unit has not theretofore commenced, and once due, shall be tendered, paid or escrowed within sixty (60) days of said anniversary date. Once the initial cash bonus and the

annual cash bonuses, if any, are so paid or escrowed, said payment(s) shall be satisfaction in full for the right, interests, and claims of such electing person in and to the Gas produced from Subject Formation in the Subject Lands, except, however, for the 1/8th royalties due hereunder.

Subject to a final legal determination of ownership, the election made under this Paragraph 9.2, when so made, shall be satisfaction in full for the right, interests, and claims of such electing person in any development and operation covered hereby and such electing person shall be deemed to have and hereby does assign its right, interests, and claims in and to the Gas produced from Subject Formation in the Subject Unit to the Applicant.

- 9.3. Option 3 - To Share In The Development And Operation As A Non-Participating Person On A Carried Basis And To Receive Consideration In Lieu Of Cash: In lieu of participating in the Well development and operation of Subject Unit under Paragraph 9.1 above and in lieu of receiving a cash bonus consideration under Paragraph 9.2 above, any Gas Owner or Claimant named in Exhibit B-3 who has not reached a voluntary agreement with the Unit Operator may elect to share in the development and operation in Subject Unit on a carried basis (as a "Carried Operator") so that the proportionate part of the Completed-for-Production Costs hereby allocable to such Carried Well Operator's interest is charged against such Carried Well Operator's share of production from Subject Unit. Such Carried Operator's rights, interests, and claims in and to the Gas in Subject Unit shall be deemed and hereby are assigned to the Unit Operator until the proceeds from the sale of such Carried Operator's share of production from Subject Unit (exclusive of any royalty, excess or overriding royalty, or other non-operating or non cost-bearing burden reserved in any lease, assignment thereof or agreement relating thereto covering such interest) equals three hundred percent (300%) for a leased interest or two hundred percent (200%) for an unleased interest (whichever is applicable) of such Carried Operator's share of the Completed-for-Production Costs allocable to the interest of such Carried Operator. Any Gas Owner and/or Claimant named in Exhibit B-3 who elects this option (Option 3) understands and agrees that Completed-for-Production Costs are the Operator's actual costs for well development and operation. When the Unit Operator recoups and recovers from such Carried Well Operator's assigned interest the amounts provided for above, then, the assigned interest of such Carried Operator shall automatically revert back to such Carried Operator, and from and after such reversion, such Carried Operator shall be treated as if it had participated initially under Paragraph 9.1 above; and thereafter, such participating person shall be charged with and shall pay his proportionate part of all further costs of such development and operation.

Subject to a final legal determination of ownership, the election made under this Paragraph 9.3, when so made, shall be

satisfaction in full for the right, interests, and claims of such electing person in any development and operation covered hereby and such electing person shall be deemed to have and hereby does assign his right, interests, and claims in and to the Gas produced from Subject Formation in the Subject Unit to the Applicant for the period of time during which its interest is carried as above provided prior to its reversion back to such electing person.

10. Failure to Properly Elect: In the event a person named in Exhibit B-3 hereto has not reached a voluntary agreement with the Applicant or Unit Operator and fails to elect within the time, in the manner, and in accordance with the terms of this Order, one of the alternatives set forth in Paragraph 9 above for which his interest qualifies, then such person shall be deemed to have elected not to participate in the proposed development and operation in Subject Unit and shall be deemed, subject to any final legal determination of ownership, to have elected to accept as satisfaction in full for such person's right, interests, and claims in and to the Gas the consideration provided in Paragraph 9.2 above for which its interest qualifies, and shall be deemed to have leased and/or assigned his right, interests, and claims in and to said Gas produced from Subject Formation in Subject Unit to the Unit Operator. Persons who fail to properly elect shall be deemed to have accepted the compensation and terms set forth herein at Paragraph 9.2 in satisfaction in full for the right, interests, and claims of such person in and to the Gas produced from Subject Formation underlying Subject Lands.

11. Default By Participating Person: In the event a person named in Exhibit B-3 elects to participate under Paragraph 9.1, but fails or refuses to pay, to secure the payment or to make an arrangement with the Unit Operator for the payment of such person's proportionate part of the estimated Completed-for-Production costs as set forth herein, all within the time and in the manner as prescribed in this Order, then such person shall be deemed to have withdrawn his election to participate and shall be deemed to have elected to accept as satisfaction in full for such person's right, interests, and claims in and to the Gas the consideration provided in Paragraph 9.2 above for which his interest qualifies depending on the excess burdens attached to such interest. Whereupon, any cash bonus consideration due as a result of such deemed election shall be tendered, paid or escrowed by Unit Operator within one hundred twenty (120) days after the last day on which such defaulting person under this Order should have paid his proportionate part of such cost or should have made satisfactory arrangements for the payment thereof. When such cash bonus consideration is paid or escrowed, it shall be satisfaction in full for the right, interests, and claims of such person in and to the Gas underlying Subject Unit in the Subject Lands covered hereby, except, however, for any 1/8th royalties which would become due pursuant to Paragraph 9.2 hereof.

12. Assignment of Interest: In the event a person named in Exhibit B-3 is unable to reach a voluntary agreement to share in the development and operation in Subject Unit at a rate of payment agreed to mutually by said Gas Owner or Claimant and the Unit Operator, and said person elects or fails to

elect to do other than participate under Paragraph 9.1 above in the development and operation in Subject Unit, then such person shall be deemed to have and shall have assigned unto Unit Operator such person's right, interests, and claims in and to said Well, in Subject Formations in Subject Unit, and other share in and to Gas production to which such person may be entitled by reason of any election or deemed election hereunder in accordance with the provisions of this Order governing said elections.

13. Unit Operator (or Operator): CNX Gas Company LLC shall be and hereby is designated as Unit Operator authorized to convert and/or drill and operate the Well(s) in Subject Formations in Subject Unit, all subject to the permit provisions contained in Va. Code §§ 45.1-361.27 et seq.; §§ 4 VAC 25-150 et seq., Gas and Oil Regulations; §§ 4 VAC 25-160 et seq., Virginia Gas and Oil Board Regulations; all as amended from time to time, and all elections required by this Order shall be communicated to Unit Operator in writing at the address shown below:

CNX Gas Company LLC  
2481 John Nash Blvd.  
Bluefield, WV 24701  
Attn: Anita D. Duty

14. Commencement of Operations: Unit Operator shall commence or cause to commence operations for gas production within Subject Unit within seven hundred thirty (730) days from the date of this Order, and shall prosecute the same with due diligence. If the Unit Operator has not so commenced and/or prosecuted, then this order shall terminate, except for any cash sums then payable hereunder; otherwise, unless sooner terminated by Order of the Board, this Order shall expire at 12:00 p.m. on the date on which the well covered by this Order is permanently abandoned and plugged. However, in the even at an appeal is taken from this Order, then the time between the filing of the Petition for Appeal and the Final Order of the Circuit Court shall be excluded in calculating the two-year period referenced herein.

15. Operator's Lien: Unit Operator, in addition to the other rights afforded hereunder, shall have a lien and a right of set off on the Gas estates, rights, and interests owned by any person subject hereto who elects to participate under Paragraph 9.1 in the Subject Unit to the extent that costs incurred in the drilling or operation on the Subject Unit are a charge against such person's interest. Such liens and right of set off shall be separable as to each separate person and shall remain liens until the Unit Operator has been paid the full amounts due under the terms of this Order.

16. Escrow Provisions:

The Applicant represented to the Board that there are unknown or unlocatable claimants in Tract(s) 13, 16, 18, 23E, 23H, 26A, and 26D in the Subject Unit whose payments are subject to the provisions of Paragraph 16; and, the Unit Operator has represented to the Board that there are conflicting claimants in Tract(s) 13, 16, 18, 23B, 23D, 23E, 23H, 23K, 23L, 23N, 23R, 23W, 23X, 24B, 24D, 24E, 26A, 26B, 26C, 26D, 26F, 26G, 26I, 26L, and 34A of the Subject Unit whose payments are subject to the provisions of Paragraph 16.2 hereof.

Therefore, by this Order, the Escrow Agent named herein or any successor named by the Board, is required to establish an interest-bearing escrow account for the Subject Unit (herein "Escrow Account"), Tract(s) 13, 16, 18, 23B, 23D, 23E, 23H, 23K, 23L, 23N, 23R, 23W, 23X, 24B, 24D, 24E, 26A, 26B, 26C, 26D, 26F, 26G, 26I, 26L, and 34A to receive and account to the Board pursuant to its agreement for the escrowed funds hereafter described in Paragraphs 16.1 and 16.2:

First Bank & Trust Company  
PO Box 3860  
Kingsport, TN 37664  
Attn: Debbie Davis

Escrow Provisions For Unknown or Unlocatable Persons: If any payment of bonus, royalty payment or other payment due and owing under this Order cannot be made because the person entitled thereto cannot be located or is unknown, then such cash bonus, royalty payment, or other payment shall not be commingled with any funds of the Unit Operator and, pursuant to Va. Code § 45.1-361.21.D, said sums shall be deposited by the Unit Operator into the Escrow Account, commencing within one hundred twenty (120) days of recording of this Order, and continuing thereafter on a monthly basis with each deposit to be made, by use of a report format approved by the Inspector, by a date which is no later than sixty (60) days after the last day of the month being reported and/or for which funds are being deposited. Such funds shall be held for the exclusive use of, and sole benefit of the person entitled thereto until such funds can be paid to such person(s) or until the Escrow Agent relinquishes such funds as required by law or pursuant to Order of the Board in accordance with Va. Code § 45.1-361.21.D.

16.2 Escrow Provisions For Conflicting Claimants: If any payment of bonus, royalty payment, proceeds in excess of ongoing operational expenses, or other payment due and owing under this Order cannot be made because the person entitled thereto cannot be made certain due to conflicting claims of ownership and/or a defect or cloud on the title, then such cash bonus, royalty payment, proceeds in excess of ongoing operational expenses, or other payment, together with Participating Operator's Proportionate Costs paid to Unit Operator pursuant to Paragraph 9.1 hereof, if any, (1) shall not be commingled with any funds of the Unit Operator; and (2) shall, pursuant to Va. Code §§ 45.1-361.22.A.2, 45.1-361.22.A.3 and 45.1-361.22.A.4, be deposited by the Operator into the Escrow Account within one hundred twenty (120) days of recording of this Order, and continuing thereafter on a monthly basis with each deposit to be made by a date which is no later than sixty (60) days after the last day of the month being reported and/or for which funds are subject to deposit. Such funds shall be held for the exclusive use of, and sole benefit of, the person entitled thereto until such funds can be paid to such person(s) or until the Escrow Agent relinquishes such funds as required by law or pursuant to Order of the Board.

17. Special Findings: The Board specifically and specially finds:

17.1. Applicant is CNX Gas Company LLC. Applicant is duly authorized and qualified to transact business in the Commonwealth of Virginia;

- 17.2. Applicant CNX Gas Company LLC has consented to serve as Coalbed Methane Gas Unit Operator for Subject Unit and to faithfully discharge the duties imposed upon it as Unit Operator by statute and regulations;
- 17.3. Applicant CNX Gas Company LLC is an operator in the Commonwealth of Virginia, and has satisfied the Board's requirements for operations in Virginia;
- 17.4 Applicant CNX Gas Company LLC claims ownership of gas leases, Coalbed Methane Gas leases, and/or coal leases representing 94.6232% percent of the oil and gas interest/claims in and to Coalbed Methane Gas and 99.9832% percent of the coal interest/claims in and to Coalbed Methane Gas in Subject Unit; and, Applicant claims the right to explore for, develop and produce Coalbed Methane Gas from Subject Formations in Subject Unit in Buchanan County, Virginia, which Subject Lands are more particularly described in Exhibit AA;
- 17.5. The estimated total production from Subject Unit is 2 - 12.5 BCF;
- 17.6. Set forth in Exhibit B-3, is the name and last known address of each Owner or Claimant identified by the Applicant as having or claiming an interest in the Coalbed Methane Gas in Subject Formation in Subject Unit underlying and comprised of Subject Lands, who has not, in writing, leased to the Applicant or the Unit Operator or agreed to voluntarily pool his interests in Subject Unit for its development. The interests of the Respondents listed in Exhibit B-3 comprise 5.3768% percent of the oil and gas interests/claims in and to Coalbed Methane Gas and 0.0168% percent of the coal interests/claims in and to Coalbed Methane Gas in Subject Unit;
- 17.7 Applicant's evidence established that the fair, reasonable and equitable compensation to be paid to any person in lieu of the right to participate in the Wells are those options provided in Paragraph 9 above;
- 17.8 The relief requested and granted is just and reasonable, is supported by substantial evidence and will afford each person listed and named in Exhibit B-3 hereto the opportunity to recover or receive, without unnecessary expense, such person's just and fair share of the production from Subject Unit. The granting of the Application and relief requested therein will ensure to the extent possible the greatest ultimate recovery of Coalbed Methane Gas, prevent or assist in preventing the various types of waste prohibited by statute and protect or assist in protecting the correlative rights of all persons in the subject common sources of supply in the Subject Lands. Therefore, the Board is entering an Order granting the relief herein set forth.
18. Mailing Of Order And Filing Of Affidavit: Applicant or its Attorney shall file an affidavit with the Secretary of the Board within sixty (60) days after the date of recording of this Order stating that a true and

correct copy of said Order was mailed within seven (7) days from the date of its receipt by Unit Operator to each Respondent named in Exhibit B-3 pooled by this Order and whose address is known.

19. Availability of Unit Records: The Director shall provide all persons not subject to a lease with reasonable access to all records for Subject Unit which are submitted by the Unit Operator to said Director and/or his Inspector(s).

20. Conclusion: Therefore, the requested relief and all terms and provisions set forth above be and hereby are granted and IT IS SO ORDERED.

21. Appeals: Appeals of this Order are governed by the provisions of Va. Code Ann. § 45.1-361.9 which provides that any order or decision of the Board may be appealed to the appropriate circuit court.

22. Effective Date: This Order shall be effective as of the date of the Board's approval of this Application, which is set forth at Paragraph 1 above.

DONE AND EXECUTED this 9 day of Feb, 2010, by a majority of the Virginia Gas and Oil Board.

Bradley C. Lambert  
Chairman, Bradley C. Lambert

DONE AND PERFORMED THIS 9 day of February, 2010, by Order of the Board.

David E. Asbury, Jr.  
David E. Asbury, Jr.,  
Principal Executive to the Staff of the Board

STATE OF VIRGINIA  
COUNTY OF RUSSELL

Acknowledged on this 9<sup>th</sup> day of February, 2010, personally before me a notary public in and for the Commonwealth of Virginia, appeared Bradley C. Lambert, being duly sworn did depose and say that he is Chairman of the Virginia Gas and Oil Board, and appeared David E. Asbury Jr., being duly sworn did depose and say that he is Principal Executive to the Staff of the Virginia Gas and Oil Board that they executed the same and were authorized to do so.

Diane J. Davis  
Diane J. Davis, Notary  
174394

My commission expires: September 30, 2013





**Ownership information pertaining to Buchanan No.1 SGU2**

1. Percentage of coalbed methane rights owned, leased or previously pooled by applicant:

<u>Gross Percentages</u>	<u>Coal Owner(s)</u>	<u>Net Percentages</u>
99.9832%		99.9832%

<u>Gross Percentages</u>	<u>Oil &amp; Gas Owner(s)</u>	<u>Net Percentages</u>
94.6232%		94.6232%

2. Percentage of coalbed methane rights not owned, leased or previously pooled by applicant:

<u>Gross Percentages</u>	<u>Coal Owner(s)</u>	<u>Net Percentages</u>
0.0168%		0.0168%

<u>Gross Percentages</u>	<u>Oil &amp; Gas Owner(s)</u>	<u>Net Percentages</u>
5.3768%		5.3768%

3. Percentage of coal owned/leased: 99.9832%

4. Total interest to be pooled:

- a. Coal interest: 0.0168%
- b. Oil & Gas interest: 5.3768%

N 336.710.27  
E 1.002.514.75

N 336.394.81  
E 1.014.863.15

32 33 34 35 36 37 38

Q

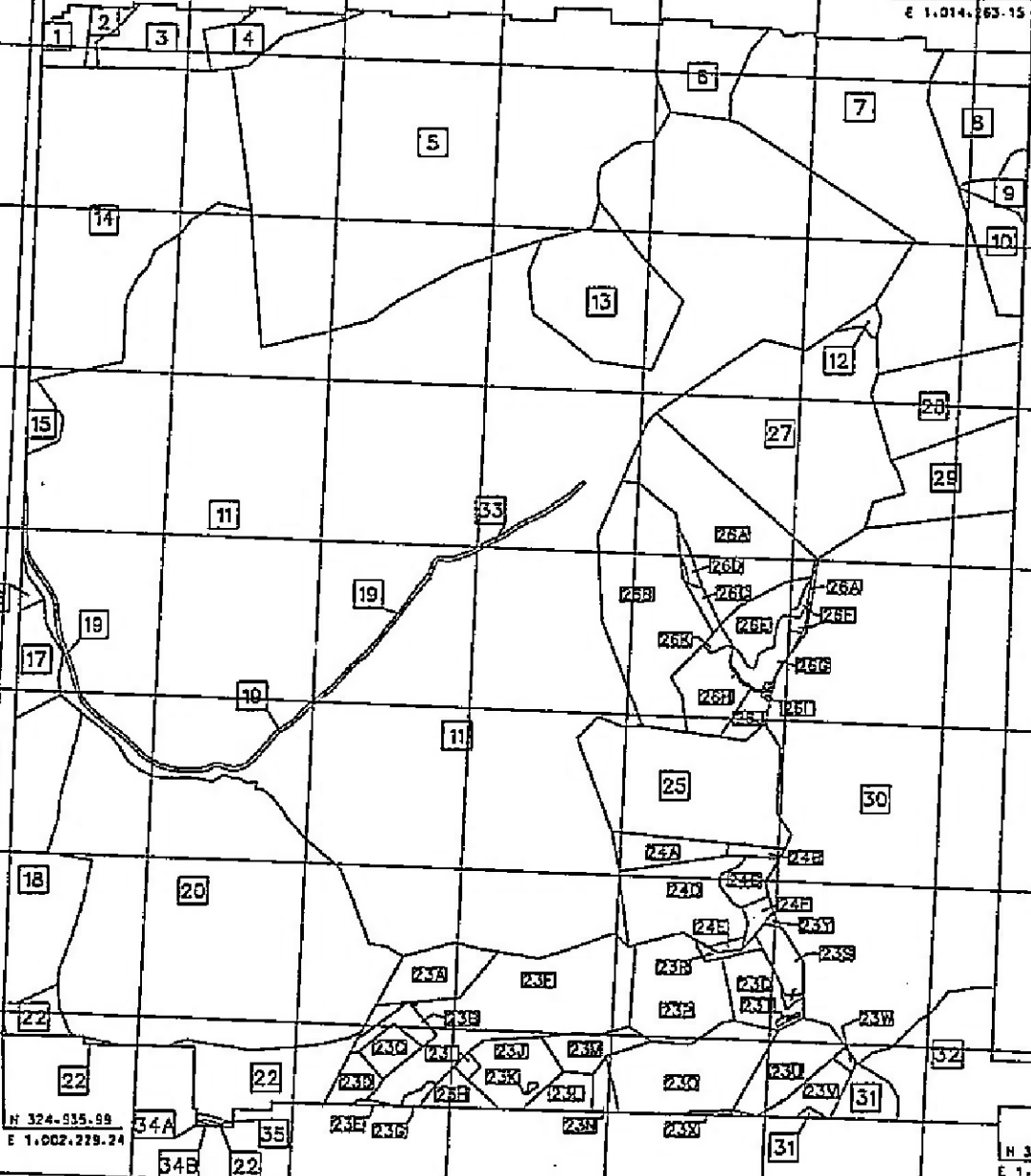
R

S

T

U

V



N 324.935.99  
E 1.002.229.24

N 323.923.45  
E 1.014.035.00

3386.5 ACRE UNIT

PROPERTY LINES SHOWN ON THIS PLAT WERE TAKEN FROM DEED DESCRIPTIONS AND CHAIN OF TITLE AND DOES NOT REPRESENT A CURRENT FIELD SURVEY

Buchanan No. 1 SGU2


VGOB-08-1318-2387

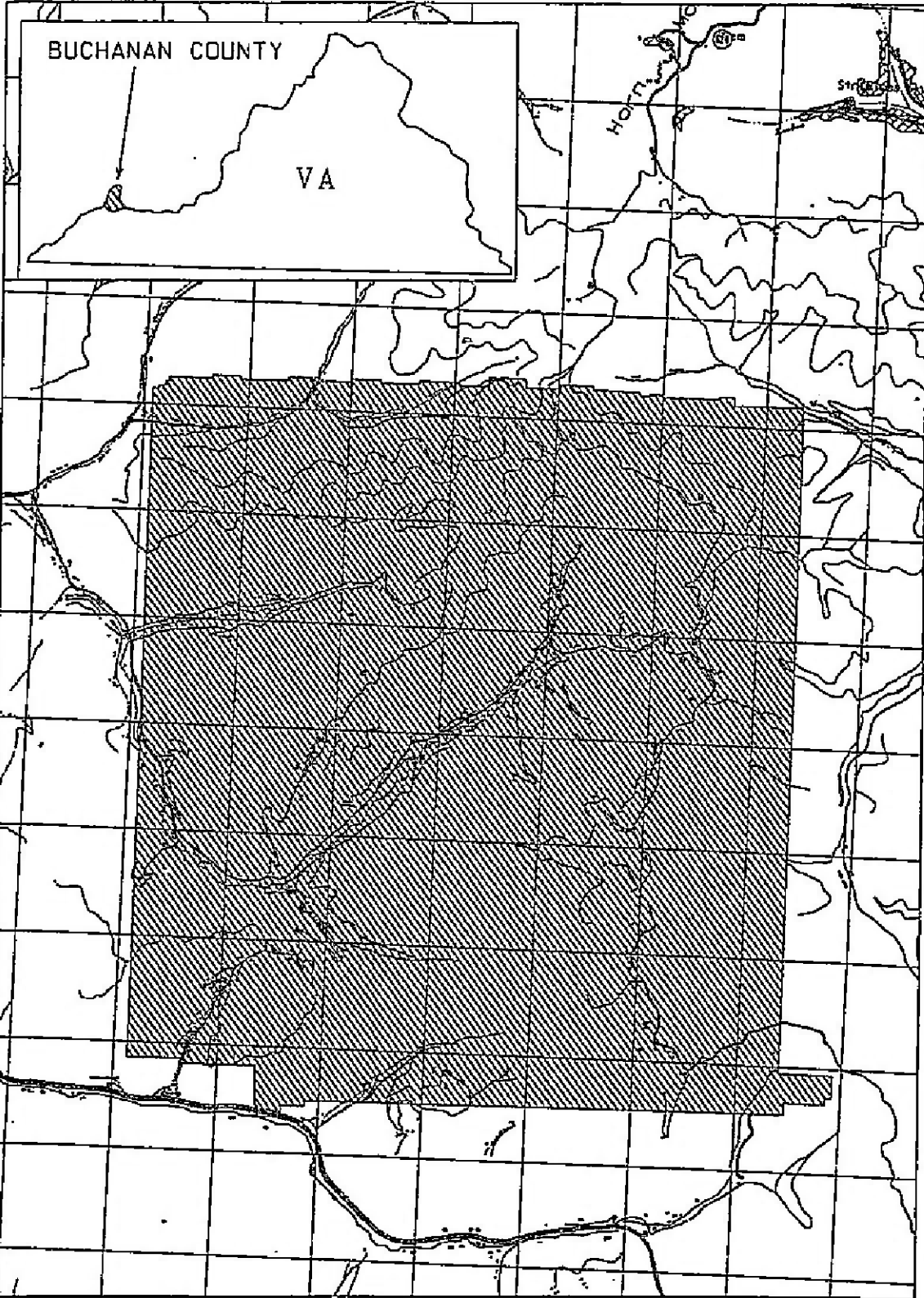
DRAWN BY: XK Date: OCT 10, 2008

Quadrangle: KEEN MOUNTAIN EXHIBIT A

Virginia State Plane South Zone - NAD' 271

*[Handwritten Signature]*  
 Licensed Professional Engineer





M  
N  
O

P  
Q  
R  
S  
T  
U  
V  
W  
X

31 32 33 34 35 36 37 38 39

EXHIBIT A1  
Buchanan No. 1 SGU2  
VGOB 08-1118-2367

**CNX Gas Company LLC**  
**Buchanan No. 1**  
**SGU 2**  
**Tract Identifications**  
**(3,386.50 Acre Unit)**

1. Consolidation Coal Company, et al Big Vein Tr. 145 (16.29 Acre Tract) – All Minerals except Oil, Gas and CBM  
Island Creek Coal Company/Consol Energy, Inc. – Coal Below Tiller Seam Leased  
Jewell Smokeless Coal Corporation – Coal in Tiller Seam and Above Leased  
Highland Resources/North American Resources Corporation, et al – Oil and Gas  
CNX Gas Company LLC – Oil and Gas Leased (1/3)  
Plum Creek Timberland, L.P., et al – CBM  
CNX Gas Company LLC – CBM Leased  
7.72 Acres                    0.2280%
2. James M. McGuire Trust (120 Acre Tract) – All Minerals  
Island Creek Coal Company/Consol Energy, Inc. – Coal in Tiller and Below Leased  
CNX Gas Company LLC – CBM Leased  
4.50 Acres                    0.1329%
3. Hurt McGuire Land Trust Tr. 316 (137.50 Acre Tract) – Fee  
Island Creek Coal Company/Consol Energy, Inc. – Coal in Tiller Seam and Below Leased  
A.T. Massey – Coal Above Drainage Leased  
CNX Gas Company LLC – CBM Leased  
21.66 Acres                    0.6396%
4. Consolidation Coal Company, et al Big Vein Tr. 7 (17.10 Acre Tract) – All Minerals except Oil, Gas and CBM  
Island Creek Coal Company/Consol Energy, Inc. – Coal Below Tiller Seam Leased  
Jewell Smokeless Coal Corporation – Coal in Tiller Seam and Above Leased  
Highland Resources/North American Resources Corporation, et al – Oil and Gas  
CNX Gas Company LLC – Oil and Gas Leased (1/3)  
Plum Creek Timberland, L.P., et al – CBM  
CNX Gas Company LLC – CBM Leased  
13.42 Acres                    0.3963%
5. Consolidation Coal Company, et al Big Vein Tr. 107 (465.59 Acre Tract) – All Minerals except Oil, Gas and CBM  
Island Creek Coal Company/Consol Energy, Inc. – Coal Below Tiller Seam Leased  
Jewell Smokeless Coal Corporation – Coal in Tiller Seam and Above Leased  
Highland Resources/North American Resources Corporation, et al – Oil and Gas  
CNX Gas Company LLC – Oil and Gas Leased (1/3)  
Plum Creek Timberland, L.P., et al – CBM  
CNX Gas Company LLC – CBM Leased  
324.61 Acres                    9.5854%
6. Consolidation Coal Company (114 Acre Tract) – All Minerals Except Coal Above the Jawbone Seam and  
Oil and Gas(1/2)  
Ronald A. Clyborne – Coal Above Jawbone Seam and Oil and Gas (1/2)  
Consolidation Coal Company – Coal Above the Jawbone Seam Leased  
Bessie Franks, et al – All Minerals (1/2)  
CNX Gas Company LLC – Oil, Gas and CBM Leased  
24.66 Acres                    0.7282%
7. R. O. VanDyke Estate (154 Acre Tract) – All Minerals  
Consolidation Coal Company – Coal Below Jawbone Seam Leased  
Jewell Smokeless Coal Corporation – Coal in Jawbone Seam Leased  
CNX Gas Company LLC – Oil, Gas and CBM Leased  
140.55 Acres                    4.1503%

**CNX Gas Company LLC**  
**Buchanan No. 1**  
**SGU 2**  
**Tract Identifications**  
**(3,386.50 Acre Unit)**

8. Robert J. Dennis, et al (114 Acre Tract) – Fee  
Island Creek Coal Co./Consol Energy, Inc. – All Coal Below Tiller except P-3 Seam Leased  
Consolidation Coal Company - Coal In P-3 Seam Leased  
CNX Gas Company LLC – Oil, Gas and CBM Leased  
34.57 Acres                      1.0208%
  
9. Consolidation Coal Company (111 Acre Tract) – All Minerals Except Coal Above the Jawbone Seam and  
and Oil and Gas(1/2)  
Ronald A. Clyborne – Coal Above Jawbone Seam and Oil and Gas (1/2)  
Consolidation Coal Company – Coal Above the Jawbone Seam Leased  
Bessie Franks, et al – All Minerals (1/2)  
CNX Gas Company LLC – Oil, Gas and CBM Leased  
6.68 Acres                      0.1973%
  
10. Consolidation Coal Company (18 Acre Tract) – All Minerals in Jawbone Seam and Below except  
Oil and Gas(1/2)  
Ronald A. Clyborne – Coal Above Jawbone Seam and Oil and Gas (1/2)  
Consolidation Coal Company – Coal Above Jawbone Seam Leased  
Bessie Franks, et al – All Minerals (1/2)  
CNX Gas Company LLC – Oil, Gas and CBM Leased  
15.30 Acres                      0.4518%
  
11. H.S.T. Group, L.L.C. (1173.71 Acre Tract) – All Minerals  
Island Creek Coal Company/Consol Energy, Inc. – Coal Below Drainage Leased  
Jewell Smokeless Coal Corporation – Coal Above Drainage Leased  
CNX Gas Company LLC – Oil, Gas and CBM Leased  
1160.89 Acres                      34.2799%
  
12. Consolidation Coal Company – All Minerals in Jawbone Seam and Below except Oil and Gas(1/2)  
Ronald A. Clyborne – Coal Above Jawbone Seam and Oil and Gas (1/2)  
Consolidation Coal Company – Coal Above Jawbone Seam Leased  
Bessie Franks, et al – All Minerals (1/2)  
CNX Gas Company LLC – Oil, Gas and CBM Leased  
2.00 Acres                      0.0591%
  
13. Consolidation Coal Company, et al Big Vein Tr. 109 (64.07 Acre Tract) – All Minerals except Oil and Gas  
Island Creek Coal Company/Consol Energy, Inc. – Coal Below Tiller Seam Leased  
Jewell Smokeless Coal Corporation – Coal in Tiller Seam and Above Leased  
CNX Gas Company LLC – CBM Leased  
D. C. Rakes Heirs – Oil and Gas  
49.51 Acres                      1.4620%
  
14. Consolidation Coal Company, et al Big Vein Tr. 102 (598.50 Acre Tract)- All Minerals except Oil, Gas and CBM  
Island Creek Coal Company - Below Drainage Coal Leased  
Jewell Smokeless Coal Corp. - Above Drainage Coal Leased  
Highland Resources/North American Resources Corporation, et al – Oil and Gas  
CNX Gas Company LLC – Oil and Gas Leased (1/3)  
Plum Creek Timberland, L.P., et al – CBM  
CNX Gas Company LLC – CBM Leased  
146.70 Acres                      4.3319%

**CNX Gas Company LLC  
Buchanan No. 1  
SGU 2**

**Tract Identifications  
(3,386.50 Acre Unit)**

15. Consolidation Coal Company, et al Big Vein Tr. 144 (153.32 Acre Tract)- All Minerals except Oil, Gas and CBM  
Island Creek Coal Company - Below Drainage Coal Leased  
Jewell Smokeless Coal Corp. - Above Drainage Coal Leased  
Highland Resources/North American Resources Corporation, et al – Oil and Gas  
CNX Gas Company LLC – Oil and Gas Leased (1/3)  
Plum Creek Timberland, L.P., et al – CBM  
CNX Gas Company LLC – CBM Leased  
5.65 Acres                      0.1668%
  
16. Richard Deskins Heirs, et al (181.00 Acre Tract) – Coal  
Island Creek Coal Company/Consol Energy, Inc.- Coal Below Tiller Seam Leased  
Richard Deskins Heirs – Oil and Gas  
CNX Gas Company LLC - Oil, Gas and CBM Leased  
1.90 Acres                      0.0561%
  
17. Consolidation Coal Company, et al Big Vein Tr. 108 (53.79 Acre Tract) - All Minerals except Oil, Gas and CBM  
Island Creek Coal Company - Below Drainage Coal Leased  
Jewell Smokeless Coal Corp. - Above Drainage Coal Leased  
Highland Resources/North American Resources Corporation, et al – Oil and Gas  
CNX Gas Company LLC – Oil and Gas Leased (1/3)  
Plum Creek Timberland, L.P., et al – CBM  
CNX Gas Company LLC – CBM Leased  
12.08 Acres                      0.3567%
  
18. Richard Deskins Heirs, et al (149.48 Acre Tract) – Coal  
Island Creek Coal Company/Consol Energy, Inc. - Coal Below Tiller Seam Leased  
Richard Deskins Heirs – Oil and Gas  
CNX Gas Company LLC – Oil, Gas and CBM Lessee  
54.27 Acres                      1.6025%
  
19. H.S.T. Group - Coal, Oil & Gas  
Island Creek Coal Company - Below Drainage Coal Leased  
Jewell Smokeless Coal Corp. - Above Drainage Coal Leased  
CNX Gas Company LLC - CBM Leased  
7.23 Acres                      0.2135%
  
20. Consolidation Coal Company, et al Big Vein Tr. 6 (251.41 Acre Tract) – All Minerals except Oil, Gas and CBM  
Island Creek Coal Company/Consol Energy, Inc. – Coal Below Tiller Seam Leased  
Jewell Smokeless Coal Corporation – Coal in Tiller Seam and Above Leased  
Highland Resources/North American Resources Corporation, et al – Oil and Gas  
CNX Gas Company LLC – Oil and Gas Leased (1/3)  
Plum Creek Timberland, L.P., et al – CBM  
CNX Gas Company LLC – CBM Leased  
243.81 Acres                      7.1995%
  
21. Consolidation Coal Company, et al Big Vein Tr. 111 (251.41 Acre Tract) – All Minerals except Oil, Gas and CBM  
Island Creek Coal Company/Consol Energy, Inc. – Coal Below Tiller Seam Leased  
Highland Resources/North American Resources Corporation, et al – Oil and Gas  
CNX Gas Company LLC – Oil and Gas Leased (1/3)  
Plum Creek Timberland, L.P., et al – CBM  
CNX Gas Company LLC – CBM Leased  
0.09 Acres                      0.0027%

**CNX Gas Company LLC**  
**Buchanan No. 1**  
**SGU 2**  
**Tract Identifications**  
**(3,386.50 Acre Unit)**

22. Hurt McGuire Land Trust (J. W. Dixon 162 Acre Tract) – Fee  
Island Creek Coal Company/Consol Energy, Inc. – Coal Below Tiller Seam Leased  
Jewell Smokeless Coal Company – Coal In Tiller Seam and Above Leased  
CNX Gas Company LLC – CBM Leased  
37.30 Acres                    1.1014%
- 23A. Hurt McGuire Land Trust (Lewis Osborne 628.41 Acre Tract) - Coal  
Island Creek Coal Company/Consol Energy, Inc. - Below Drainage Coal Leased  
A. T. Massey - Above Drainage Coal Leased  
CNX Gas Company LLC - CBM Leased  
Dewey Rowe - Oil and Gas  
CNX Gas Company LLC - Oil, Gas and CBM Leased  
14.42 Acres                    0.4258%
- 23B. Hurt McGuire Land Trust (Lewis Osborne 628.41 Acre Tract) - Coal  
Island Creek Coal Company/Consol Energy, Inc. - Below Drainage Coal Leased  
A. T. Massey - Above Drainage Coal Leased  
CNX Gas Company LLC - CBM Leased  
Johnnie B. Keen, et ux - Oil and Gas  
CNX Gas Company LLC – Oil, Gas and CBM Leased  
4.55 Acres                    0.1344%
- 23C. Hurt McGuire Land Trust (Lewis Osborne 628.41 Acre Tract) - Coal  
Island Creek Coal Company/Consol Energy, Inc. - Below Drainage Coal Leased  
A. T. Massey - Above Drainage Coal Leased  
CNX Gas Company LLC - CBM Leased  
Carl Davis - Oil and Gas  
CNX Gas Company LLC – Oil, Gas and CBM Leased  
5.54 Acres                    0.1636%
- 23D. Hurt McGuire Land Trust (Lewis Osborne 628.41 Acre Tract) - Coal  
Island Creek Coal Company/Consol Energy, Inc. - Below Drainage Coal Leased  
A. T. Massey - Above Drainage Coal Leased  
CNX Gas Company LLC - CBM Leased  
Dora Ann Shelton - Oil and Gas  
CNX Gas Company LLC – Oil, Gas and CBM Leased  
5.70 Acres                    0.1683%
- 23E. Hurt McGuire Land Trust (Lewis Osborne 628.41 Acre Tract) - Coal  
Island Creek Coal Company/Consol Energy, Inc. - Below Drainage Coal Leased  
A. T. Massey - Above Drainage Coal Leased  
CNX Gas Company LLC - CBM Leased  
Effie Davis Heirs - Oil and Gas  
CNX Gas Company LLC – Oil, Gas and CBM Leased  
0.46 Acres                    0.0136%

**CNX Gas Company LLC**  
**Buchanan No. 1**  
**SGU 2**  
**Tract Identifications**  
**(3,386.50 Acre Unit)**

- 23F. Hurt McGuire Land Trust (Lewis Osborne 628.41 Acre Tract) - Coal  
Island Creek Coal Company/Consol Energy, Inc. - Below Drainage Coal Leased  
A. T. Massey - Above Drainage Coal Leased  
CNX Gas Company LLC - CBM Leased  
Dewey Rowe - Oil and Gas  
CNX Gas Company LLC – Oil, Gas and CBM Leased  
60.26 Acres                    1.7794%
- 23G. Hurt McGuire Land Trust (Lewis Osborne 628.41 Acre Tract) - Coal  
Island Creek Coal Company/Consol Energy, Inc. - Below Drainage Coal Leased  
A. T. Massey - Above Drainage Coal Leased  
CNX Gas Company LLC - CBM Leased  
Dewey Rowe - Oil and Gas  
CNX Gas Company LLC – Oil, Gas and CBM Leased  
1.20 Acres                    0.0354%
- 23H. Hurt McGuire Land Trust (Lewis Osborne 628.41 Acre Tract) - Coal  
Island Creek Coal Company/Consol Energy, Inc. - Below Drainage Coal Leased  
A. T. Massey - Above Drainage Coal Leased  
CNX Gas Company LLC - CBM Leased  
O.H. Keen Heirs - Oil and Gas  
CNX Gas Company LLC – Oil, Gas and CBM Leased (63.61%)  
5.17 Acres                    0.1527%
- 23I. Hurt McGuire Land Trust (Lewis Osborne 628.41 Acre Tract) - Coal  
Island Creek Coal Company/Consol Energy, Inc. - Below Drainage Coal Leased  
A. T. Massey - Above Drainage Coal Leased  
CNX Gas Company LLC - CBM Leased  
Hershel Keen, et ux - Oil and Gas  
CNX Gas Company LLC – Oil, Gas and CBM Leased  
1.10 Acres                    0.0325%
- 23J. Hurt McGuire Land Trust (Lewis Osborne 628.41 Acre Tract) - Coal  
Island Creek Coal Company/Consol Energy, Inc. - Below Drainage Coal Leased  
A. T. Massey - Above Drainage Coal Leased  
CNX Gas Company LLC - CBM Leased  
Hassell Davis, et ux - Oil and Gas  
CNX Gas Company LLC – Oil, Gas and CBM Leased  
15.21 Acres                    0.4491%
- 23K. Hurt McGuire Land Trust (Lewis Osborne 628.41 Acre Tract) - Coal  
Island Creek Coal Company/Consol Energy, Inc. - Below Drainage Coal Leased  
A. T. Massey - Above Drainage Coal Leased  
CNX Gas Company LLC - CBM Leased  
Theodore Osborne - Oil and Gas  
0.22 Acres                    0.0065%



**CNX Gas Company LLC**  
**Buchanan No. 1**  
**SGU 2**  
**Tract Identifications**  
**(3,386.50 Acre Unit)**

- 23L. Hurt McGuire Land Trust (Lewis Osborne 628.41 Acre Tract) - Coal  
Island Creek Coal Company/Consol Energy, Inc. - Below Drainage Coal Leased  
A. T. Massey - Above Drainage Coal Leased  
CNX Gas Company LLC - CBM Leased  
Daisy Burke or Garden Realty Corporation - Oil and Gas  
6.01 Acres                    0.1775%
- 23M. Hurt McGuire Land Trust (Lewis Osborne 628.41 Acre Tract) - Coal  
Island Creek Coal Company/Consol Energy, Inc. - Below Drainage Coal Leased  
A. T. Massey - Above Drainage Coal Leased  
CNX Gas Company LLC - CBM Leased  
Guster Clifton, et ux - Oil and Gas  
CNX Gas Company LLC - Oil, Gas and CBM Leased  
8.64 Acres                    0.2551%
- 23N. Hurt McGuire Land Trust (Lewis Osborne 628.41 Acre Tract) - Coal  
Island Creek Coal Company/Consol Energy, Inc. - Below Drainage Coal Leased  
A. T. Massey - Above Drainage Coal Leased  
CNX Gas Company LLC - CBM Leased  
Daisy Burke or Garden Realty Corporation - Oil and Gas  
3.02 Acres                    0.0892%
- 23O. Hurt McGuire Land Trust (Lewis Osborne 628.41 Acre Tract) - Coal  
Island Creek Coal Company/Consol Energy, Inc. - Below Drainage Coal Leased  
A. T. Massey - Above Drainage Coal Leased  
CNX Gas Company LLC - CBM Leased  
CNX Gas Company LLC - Oil and Gas  
33.61 Acres                    0.9925%
- 23P. Hurt McGuire Land Trust (Lewis Osborne 628.41 Acre Tract) - Coal  
Island Creek Coal Company/Consol Energy, Inc. - Below Drainage Coal Leased  
A. T. Massey - Above Drainage Coal Leased  
CNX Gas Company LLC - CBM Leased  
CNX Gas Company LLC - Oil and Gas  
28.28 Acres                    0.8351%
- 23Q. Hurt McGuire Land Trust (Lewis Osborne 628.41 Acre Tract) - Coal  
Island Creek Coal Company/Consol Energy, Inc. - Below Drainage Coal Leased  
A. T. Massey - Above Drainage Coal Leased  
CNX Gas Company LLC - CBM Leased  
CNX Gas Company LLC - Oil and Gas  
12.73 Acres                    0.3759%
- 23R. Hurt McGuire Land Trust (Lewis Osborne 628.41 Acre Tract) - Coal  
Island Creek Coal Company/Consol Energy, Inc. - Below Drainage Coal Leased  
A. T. Massey - Above Drainage Coal Leased  
CNX Gas Company LLC - CBM Leased  
Trustees of the Wilderness Tabernacle - All Minerals except Coal  
1.74 Acres                    0.0514%

**CNX Gas Company LLC**  
**Buchanan No. 1**  
**SGU 2**  
**Tract Identifications**  
**(3,386.50 Acre Unit)**

- 23S. Hurt McGuire Land Trust (Lewis Osborne 628.41 Acre Tract) - Coal  
Island Creek Coal Company/Consol Energy, Inc. - Below Drainage Coal Leased  
A. T. Massey - Above Drainage Coal Leased  
CNX Gas Company LLC - CBM Leased  
Mack Osborne - Oil and Gas  
6.73 Acres                      0.1987%
- 23T. Hurt McGuire Land Trust (Lewis Osborne 628.41 Acre Tract) - Coal  
Island Creek Coal Company/Consol Energy, Inc. - Below Drainage Coal Leased  
A. T. Massey - Above Drainage Coal Leased  
CNX Gas Company LLC - CBM Leased  
CNX Gas Company LLC - Oil and Gas  
0.37 Acres                      0.0109%
- 23U. Hurt McGuire Land Trust (Lewis Osborne 628.41 Acre Tract) - Coal  
Island Creek Coal Company/Consol Energy, Inc. - Below Drainage Coal Leased  
A. T. Massey - Above Drainage Coal Leased  
CNX Gas Company LLC - CBM Leased  
Hubbard Osborne - Oil and Gas  
16.49 Acres                      0.4869%
- 23V. Hurt McGuire Land Trust (Lewis Osborne 628.41 Acre Tract) - Coal  
Island Creek Coal Company/Consol Energy, Inc. - Below Drainage Coal Leased  
A. T. Massey - Above Drainage Coal Leased  
CNX Gas Company LLC - CBM Leased  
Oris Cantrell - Oil and Gas  
7.75 Acres                      0.2288%
- 23W. Hurt McGuire Land Trust (Lewis Osborne 628.41 Acre Tract) - Coal  
Island Creek Coal Company/Consol Energy, Inc. - Below Drainage Coal Leased  
A. T. Massey - Above Drainage Coal Leased  
CNX Gas Company LLC - CBM Leased  
Thurman Burke - Oil and Gas  
0.86 Acres                      0.0254%
- 23X. Hurt McGuire Land Trust (Lewis Osborne 628.41 Acre Tract) - Coal  
Island Creek Coal Company/Consol Energy, Inc. - Below Drainage Coal Leased  
A. T. Massey - Above Drainage Coal Leased  
CNX Gas Company LLC - CBM Leased  
Garden Realty Corporation or CNX Gas Company LLC - Oil and Gas  
0.55 Acres                      0.0162%
- 23Y. Hurt McGuire Land Trust (Lewis Osborne 628.41 Acre Tract) - Coal  
Island Creek Coal Company/Consol Energy, Inc. - Below Drainage Coal Leased  
A. T. Massey - Above Drainage Coal Leased  
CNX Gas Company LLC - CBM Leased  
CNX Gas Company LLC - Oil and Gas  
0.36 Acres                      0.0106%

**CNX Gas Company LLC**  
**Buchanan No. 1**  
**SGU 2**  
**Tract Identifications**  
**(3,386.50 Acre Unit)**

- 24A. Hurt - McGuire Land Trust (62 Acre Tract) - Coal  
 CNX Gas Company LLC - Coal Below Tiller Seam Leased  
 A.T. Massey - Above Drainage Coal Leased  
 CNX Gas Company LLC - CBM Leased  
 CNX Gas Company LLC - Oil and Gas  
 9.53 Acres                    0.2814%
- 24B. Hurt - McGuire Land Trust (62 Acre Tract) - Coal  
 CNX Gas Company LLC - Coal Below Tiller Seam Leased  
 A.T. Massey - Above Drainage Coal Leased  
 CNX Gas Company LLC - CBM Leased  
 Samuel F. Sproles - All Minerals except Coal  
 1.90 Acres                    0.0561%
- 24C. Hurt - McGuire Land Trust (62 Acre Tract) - Coal  
 CNX Gas Company LLC - Coal Below Tiller Seam Leased  
 A.T. Massey - Above Drainage Coal Leased  
 CNX Gas Company LLC - CBM Leased  
 Virginia N. Stillwell - All Minerals except Coal  
 CNX Gas Company LLC - Oil, Gas and CBM Leased  
 6.10 Acres                    0.1801%
- 24D. Hurt - McGuire Land Trust (62 Acre Tract) - Coal  
 CNX Gas Company LLC - Coal Below Tiller Seam Leased  
 A.T. Massey - Above Drainage Coal Leased  
 CNX Gas Company LLC - CBM Leased  
 Trustees of the Wilderness Tabernacle - All Minerals except Coal  
 27.98 Acres                    0.8262%
- 24E. Hurt - McGuire Land Trust (62 Acre Tract) - Coal  
 CNX Gas Company LLC - Coal Below Tiller Seam Leased  
 A.T. Massey - Above Drainage Coal Leased  
 CNX Gas Company LLC - CBM Leased  
 Trustees of the Wilderness Tabernacle - All Minerals except Coal  
 2.45 Acres                    0.0723%
- 24F. Hurt - McGuire Land Trust (62 Acre Tract) - Coal  
 CNX Gas Company LLC - Coal Below Tiller Seam Leased  
 A.T. Massey - Above Drainage Coal Leased  
 CNX Gas Company LLC - CBM Leased  
 Trustees of the Wilderness Tabernacle - All Minerals except Coal  
 CNX Gas Company LLC - Oil, Gas and CBM Leased  
 0.92 Acres                    0.0272%
25. New Garden Coal Company - All Minerals  
 Consolidation Coal Company - Below Drainage Coal Leased  
 A. T. Massey - Above Drainage Coal Leased  
 CNX Gas Company LLC - Oil, Gas and CBM Leased  
 64.27 Acres                    1.8978%

**CNX Gas Company LLC**  
**Buchanan No. 1**  
**SGU 2**  
**Tract Identifications**  
**(3,386.50 Acre Unit)**

- 26A. Hurt McGuire Land Trust (William P. Stilwell 143.6 Acre Tract) - Coal Consolidation Coal Company - Below Drainage Coal Leased  
A. T. Massey - Above Drainage Coal Leased  
CNX Gas Company LLC - CBM Leased  
Linkous Horn Heirs – All Minerals except Coal  
CNX Gas Company LLC - Oil, Gas and CBM Leased (10.56%)  
51.07 Acres                      1.5080%
- 26B. Hurt McGuire Land Trust (William P. Stilwell 143.6 Acre Tract) - Coal Consolidation Coal Company - Below Drainage Coal Leased  
A. T. Massey - Above Drainage Coal Leased  
CNX Gas Company LLC - CBM Leased  
Thomas Stilwell Heirs – Oil and Gas  
CNX Gas Company LLC – Oil, Gas and CBM Leased (98.61%)  
56.51 Acres                      1.6687%
- 26C. Hurt McGuire Land Trust (William P. Stilwell 143.6 Acre Tract) - Coal Consolidation Coal Company - Below Drainage Coal Leased  
A. T. Massey - Above Drainage Coal Leased  
CNX Gas Company LLC - CBM Leased  
Thomas Stilwell Heirs or Danny McClanahan – Oil and Gas  
CNX Gas Company LLC – Oil, Gas and CBM Leased (98.61% – Thomas Stilwell Heirs)  
2.10 Acres                      0.0620%
- 26D. Hurt McGuire Land Trust (William P. Stilwell 143.6 Acre Tract) - Coal Consolidation Coal Company - Below Drainage Coal Leased  
A. T. Massey - Above Drainage Coal Leased  
CNX Gas Company LLC - CBM Leased  
Linkous Horn Heirs or Danny McClanahan – Oil and Gas  
CNX Gas Company LLC – Oil, Gas and CBM Leased (10.56% Linkous Horn Heirs)  
1.66 Acres                      0.0490%
- 26E. Hurt McGuire Land Trust (William P. Stilwell 143.6 Acre Tract) - Coal Consolidation Coal Company - Below Drainage Coal Leased  
A. T. Massey - Above Drainage Coal Leased  
CNX Gas Company LLC - CBM Leased  
A.E. Shreve, et al – Oil and Gas  
CNX Gas Company LLC – Oil, Gas and CBM Leased  
10.99 Acres                      0.3245%
- 26F. Hurt McGuire Land Trust (William P. Stilwell 143.6 Acre Tract) - Coal Consolidation Coal Company - Below Drainage Coal Leased  
A. T. Massey - Above Drainage Coal Leased  
CNX Gas Company LLC - CBM Leased  
Rodney D. Taylor, et ux or A.E. Shreve, et al – Oil and Gas  
CNX Gas Company LLC – Oil, Gas and CBM Leased (A.E. Shreve, et al interest)  
1.61 Acres                      0.0475%

**CNX Gas Company LLC**  
**Buchanan No. 1**  
**SGU 2**  
**Tract Identifications**  
**(3,386.50 Acre Unit)**

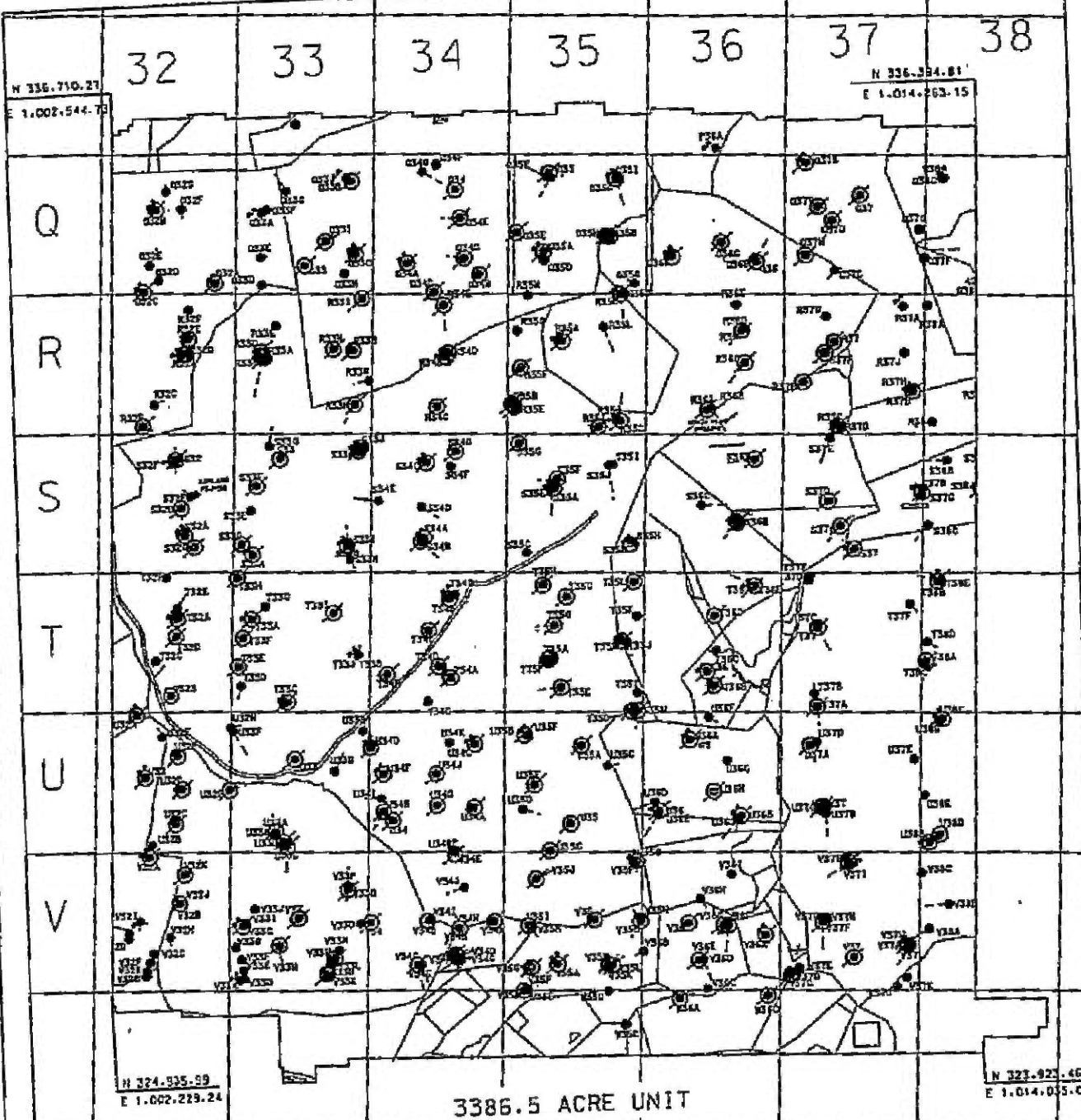
- 26G. Hurt McGuire Land Trust (William P. Stilwell 143.6 Acre Tract) - Coal  
Consolidation Coal Company - Below Drainage Coal Leased  
A. T. Massey - Above Drainage Coal Leased  
CNX Gas Company LLC - CBM Leased  
Mitchell Counts, et al - Oil and Gas  
6.23 Acres                      0.1840%
- 26H. Hurt McGuire Land Trust (William P. Stilwell 143.6 Acre Tract) - Coal  
Consolidation Coal Company - Below Drainage Coal Leased  
A. T. Massey - Above Drainage Coal Leased  
CNX Gas Company LLC - CBM Leased  
Joe B. Nipper, et al - Oil and Gas  
CNX Gas Company LLC - Oil, Gas and CBM Leased  
14.46 Acres                      0.4270%
- 26I. Hurt McGuire Land Trust (William P. Stilwell 143.6 Acre Tract) - Coal  
Consolidation Coal Company - Below Drainage Coal Leased  
A. T. Massey - Above Drainage Coal Leased  
CNX Gas Company LLC - CBM Leased  
Trustees of Osborne Mountain Free Pentecostal Church - Oil and Gas  
0.49 Acres                      0.0145%
- 26J. Hurt McGuire Land Trust (William P. Stilwell 143.6 Acre Tract) - Coal  
Consolidation Coal Company - Below Drainage Coal Leased  
A. T. Massey - Above Drainage Coal Leased  
CNX Gas Company LLC - CBM Leased  
Bonnie O. Nipper, et vir - Oil and Gas  
CNX Gas Company LLC - Oil, Gas and CBM Leased  
4.29 Acres                      0.1267%
- 26K. Hurt McGuire Land Trust (William P. Stilwell 143.6 Acre Tract) - Coal  
Consolidation Coal Company - Below Drainage Coal Leased  
A. T. Massey - Above Drainage Coal Leased  
CNX Gas Company LLC - CBM Leased  
CNX Gas Company LLC - Oil and Gas  
1.26 Acres                      0.0372%
- 26L. Hurt McGuire Land Trust (William P. Stilwell 143.6 Acre Tract) - Coal  
Consolidation Coal Company - Below Drainage Coal Leased  
A. T. Massey - Above Drainage Coal Leased  
CNX Gas Company LLC - CBM Leased  
Commonwealth of Virginia - Oil and Gas  
0.89 Acres                      0.0263%
27. G.W. Gillespie Estate, Inc., et al - All Minerals  
Consolidation Coal Company - Coal Below Tiller Seam Leased  
Jewell Smokeless Coal Corporation - Coal In Jawbone Seam Leased  
CNX Gas Company LLC - CBM Leased  
102.59 Acres                      3.0294%

**CNX Gas Company LLC**  
**Buchanan No. 1**  
**SGU 2**  
**Tract Identifications**  
**(3,386.50 Acre Unit)**

28. Carl F. Metcalf Estate (38 Acre Tract) – All Minerals  
Consolidation Coal Company – Coal Below Jawbone Leased  
CNX Gas Company LLC – Oil, Gas and CBM Leased  
35.72 Acres                    1.0548%
29. R.O. Vandyke Heirs (126.20 Acre Tract) – All Minerals  
Consolidation Coal Company – Coal Below Drainage Leased  
Jewell Smokeless Coal Corporation – Jawbone Seam Leased  
CNX Gas Company LLC – Oil, Gas and CBM Leased  
32.07 Acres                    0.9470%
30. Coal Mountain Mining Company L.L.P. Tr. 26 (1355 Acre Tract) - Fee  
Reserve Coal Properties Company – Coal Below Drainage Leased  
Knox Creek Coal Corporation – Coal Above Drainage Leased  
CNX Gas Company LLC – Oil, Gas and CBM Leased  
334.89 Acres                    9.8890%
31. Commonwealth Coal Corporation Tract 1 (40.87 Acre Tract) – Coal & Gas  
Reserve Coal Properties Company - Below Drainage Coal Leased  
Knox Creek Coal Corporation – Coal In Tiller and Above Leased  
CNX Gas Company LLC – Gas and CBM Leased  
8.59 Acres                    0.2537%
32. Commonwealth Coal Corporation Tract 2 (965.00 Acre Tract) – Fee  
Reserved Coal Properties Company – Below Drainage Coal Leased  
Knox Creek Coal Corporation – Coal In Tiller and Above Leased  
CNX Gas Company LLC – Oil, Gas and CBM Leased  
49.06 Acres                    1.4487%
33. HST Group - Coal, Oil & Gas  
Island Creek Coal Company/Consolidation Coal Company –Below Drainage Coal Leased  
Jewell Smokeless Coal Corporation – Above Drainage Coal Leased  
CNX Gas Company LLC - CBM Lessee  
2.05 Acres                    0.0605%
- 34A. Coal Mountain Mining Co. Limited Partnership, LLP Tr. 15 (67.00 Acre Tract) – Coal  
Reserve Coal Properties Company – Coal Below Drainage Leased  
Knox Creek Coal Corporation – Coal Above Drainage Leased  
CNX Gas Company LLC – CBM Leased  
Don Ratliff, et ux – Oil and Gas  
0.09 Acres                    0.0027%
- 34B. Coal Mountain Mining Co. Limited Partnership, LLP Tr. 15 (67.00 Acre Tract) – Coal  
Reserve Coal Properties Company – Coal Below Drainage Leased  
Knox Creek Coal Corporation – Coal Above Drainage Leased  
CNX Gas Company LLC – CBM Leased  
CNX Gas Company LLC – Oil and Gas  
0.09 Acres                    0.0027%

**CNX Gas Company LLC**  
**Buchanan No. 1**  
**SGU 2**  
**Tract Identifications**  
**(3,386.50 Acre Unit)**

35. Commonwealth of Virginia – Fee except P3 Seam  
Consolidation Coal Company – P3 Seam  
0.57 Acres                      0.0168%



3386.5 ACRE UNIT

PROPERTY LINES SHOWN ON THIS PLAN WERE TAKEN FROM DEED DESCRIPTIONS AND CHAIN OF TITLE AND DOES NOT REPRESENT A CURRENT FIELD SURVEY.

Buchanan No. 1 SGU2  
 YGDB-08-1118-2367

DRAWN BY: KK	Date: OCT 10, 2008
Quadrangle: KEEN MOUNTAIN	EXHIBIT AA
Virginia State Plane South Zone - NAD' 27)	

Licensed Professional Engineer (Affix Here)



Exhibit B  
 Buchanan No.1 SGL #2  
 Docket #VGOB 08-1118-2367  
 List of all Owners/Claimants  
 (3,386.50 Acre Unit)

	Acres in Unit	Interest in Unit
<b><u>COAL OWNERSHIP</u></b>		
<b><u>Tract #1, 7.72 acres</u></b>		
(1) Yukon Pocahontas Coal Company, et al.	7.72 acres	0.2280%
(a) Yukon Pocahontas Coal Company P.O. Box 187 Tazewell, VA 24651	3.86 acres 1/2 of 7.72 acres	0.1140%
(b) Buchanan Coal Company P.O. Box 187 Tazewell, VA 24651	0.86 acres 1/9 of 7.72 acres	0.0253%
(c) Sayers-Pocahontas Coal Company P.O. Box 187 Tazewell, VA 24651	0.43 acres 1/18 of 7.72 acres	0.0127%
(d) Consolidation Coal Company * 10545 Riverside Dr. Oakwood, VA 24631	2.57 acres 1/3 of 7.72 acres	0.0760%
* Note: Plum Creek Timberlands retained their CBM interest, there is no conflict. The royalty for (d) is to be paid to Plum Creek.		
<b><u>Tract #2, 4.50 acres</u></b>		
(1) James M. McGuire Trust c/o Charles Green P.O. Box 1067 Bluefield, VA 24605	4.50 acres	0.1325%
<b><u>Tract #3, 21.66 acres</u></b>		
(1) Hurt McGuire Land Trust c/o Charles Green P.O. Box 1067 Bluefield, VA 24605	21.66 acres	0.6396%
<b><u>Tract #4, 13.42 acres</u></b>		
(1) Yukon Pocahontas Coal Company, et al.	13.42 acres	0.3953%
(a) Yukon Pocahontas Coal Company P.O. Box 187 Tazewell, VA 24651	6.71 acres 1/2 of 13.42 acres	0.1981%
(b) Buchanan Coal Company P.O. Box 187 Tazewell, VA 24651	1.49 acres 1/9 of 13.42 acres	0.0440%
(c) Sayers-Pocahontas Coal Company P.O. Box 187 Tazewell, VA 24651	0.75 acres 1/18 of 13.42 acres	0.0220%
(d) Consolidation Coal Company 10545 Riverside Drive Oakwood, VA 24631	4.47 acres 1/3 of 13.42 acres	0.1321%

Exhibit B  
 Buchanan No.1 SGU #2  
 Docket #VGOB 08-1118-2367  
 List of all Owners/Claimants  
 (3,386.50 Acre Unit)

Interest in  
Unit

Acres in Unit

\* Note: Plum Creek Timberlands retained their CBM interest, there is no conflict.  
 The royalty for (d) is to be paid to Plum Creek.

Tract #5, 324.61 acres

(1) Yukon Pocahontas Coal Company, et al	324.61 acres	9.5854%
(a) Yukon Pocahontas Coal Company P.O. Box 187 Tazewell, VA 24651	162.31 acres 1/2 of 324.61 acres	4.7927%
(b) Buchanan Coal Company P.O. Box 187 Tazewell, VA 24651	36.07 acres 1/9 of 324.61 acres	1.0650%
(c) Sayers-Pocahontas Coal Company P.O. Box 187 Tazewell, VA 24651	18.03 acres 1/18 of 324.61 acres	0.5325%
(d) Consolidation Coal Company 10545 Riverside Drive Oakwood, VA 24631	108.20 acres 1/3 of 324.61 acres	3.1951%

\* Note: Plum Creek Timberlands retained their CBM interest, there is no conflict.  
 The royalty for (d) is to be paid to Plum Creek.

Tract #6, 24.66 acres

(1) Bessie Franks Estate, et al. (114 Acre Tract)	24.66 acres	0.7282%
(a) Bessie Franks Estate  Royalties paid to: JH Franks Estate c/o J. C. Franks 821 Peavler Street Marion, VA 24641 (1/2 of all Minerals)	12.33 acres 1/2 of 24.66 acres	0.3641%
(b) Consolidation Coal Company (1/2 coal below jawbone) 10545 Riverside Drive Oakwood, VA 24631 (Royalties paid to CNX Gas Company LLC)	12.33 acres 1/2 of 24.66 acres	0.3641%
(c) Ronald Clyburne (1/2 coal above jawbone) 9325 Olympic View Drive Edmonds, WA 98020 (No Issue)		

Tract #7, 140.55 acres

(1) R. O. Vandyke Estate c/o Edward R. Vandyke P. O. Box 29 Tazewell, VA 24651	140.55 acres	4.1503%
---	--------------	---------

Exhibit B  
 Buchanan No.1 SGU #2  
 Docket #VGOB 09-1118-2367  
 List of all Owners/Claimants  
 (3,386.50 Acre Unit)

	Acres in Unit	Interest in Unit
<b><u>Tract #8, 34.57 acres</u></b>		
(1) Robert J. Dennis, et al <i>(aka - Bessie B. Dennis Heirs, Devisees, Successors or Assigns)</i>	34.57 acres	1.0208%
(a) Robert J. Dennis 23007 Kestrel Drive Bristol, VA 24202	17.285 acres 1/2 of 34.57 acres	0.5104%
(b) William Burns Dennis 1810 NE 41st. Street Oakland Park, FL 33308-5538	17.285 acres 1/2 of 34.57 acres	0.5104%
<b><u>Tract #9, 6.68 acres</u></b>		
(1) Bessie Franks Estate, et al. <i>(111 Acre Tract)</i>	6.68 acres	0.1973%
(a) Bessie Franks Estate  <i>Royalties paid to:</i> JH Franks Estate c/o J. C. Franks 621 Peavler Street Marion, VA 24641 <i>(1/2 of all Minerals)</i>	3.34 acres 1/2 of 6.68 acres	0.0986%
(b) Consolidation Coal Company (1/2 coal below jawbone) 10545 Riverside Drive Oakwood, VA 24631 <i>(Royalties paid to CNX Gas Company LLC)</i>	3.34 acres 1/2 of 6.68 acres	0.0986%
(c) Ronald Clyborne (1/2 coal above jawbone) 9325 Olympic View Drive Edmonds, WA 98020 <i>(No Issue)</i>		
<b><u>Tract #10, 15.30 acres</u></b>		
(1) Bessie Franks Estate, et al. <i>(18 Acre Tract)</i>	15.30 acres	0.4518%
(a) Bessie Franks Estate  <i>Royalties paid to:</i> JH Franks Estate c/o J. C. Franks 621 Peavler Street Marion, VA 24641 <i>(1/2 of all Minerals)</i>	7.65 acres 1/2 of 15.30 acres	0.2259%
(b) Consolidation Coal Company (1/2 coal below jawbone) 10545 Riverside Drive Oakwood, VA 24631 <i>(Royalties paid to CNX Gas Company LLC)</i>	7.65 acres 1/2 of 15.30 acres	0.2259%

**Exhibit B**  
**Buchanan No.1 SGU #2**  
**Docket #VGOB 08-1118-2367**  
**List of all Owners/Claimants**  
**(3,386.59 Acre Unit)**

	Acres in Unit	Interest in Unit
<b>(c) Ronald Clyborne (1/2 coal above jawbone)</b> 9325 Olympic View Drive Edmonds, WA 98020 (No Issue)		
<b><u>Tract #11, 1160.89 acres</u></b>		
<b>(1) H.S.T. Group, L.L.C.</b> c/o Sun Trust Bank HDQ 5112 Attn: Liz LaFarr 919 East Main St. Richmond, VA 23219	1160.89 acres	34.2799%
<b><u>Tract #12, 2.00 acres</u></b>		
<b>(1) Bessie Franks Estate, et al.</b>	2.00 acres	0.0591%
<b>(a) Bessie Franks Estate</b>	1.00 acres 1/2 of 2.00 acres	0.0295%
<i>Royalties paid to:</i> JH Franks Estate c/o J. C. Franks 621 Peavler Street Marion, VA 24641 (1/2 of all Minerals)		
<b>(b) Consolidation Coal Company (1/2 coal below jawbone)</b> 10545 Riverside Drive Oakwood, VA 24631 (Royalties paid to CNX Gas Company LLC)	1.00 acres 1/2 of 2.00 acres	0.0295%
<b>(c) Ronald Clyborne (1/2 coal above jawbone)</b> 9325 Olympic View Drive Edmonds, WA 98020 (No Issue)		
<b><u>Tract #13, 49.51 acres</u></b>		
<b>(1) Yukon Pocahontas Coal Company, et al.</b>	49.51 acres	1.4620%
<b>(a) Yukon Pocahontas Coal Company</b> P.O. Box 187 Tazewell, VA 24651	24.76 acres 1/2 of 49.51 acres	0.7310%
<b>(b) Buchanan Coal Company</b> P.O. Box 187 Tazewell, VA 24651	5.50 acres 1/9 of 49.51 acres	0.1624%
<b>(c) Sayers-Pocahontas Coal Company</b> P.O. Box 187 Tazewell, VA 24651	2.75 acres 1/18 of 49.51 acres	0.0812%
<b>(d) Consolidation Coal Company</b> 10545 Riverside Drive Oakwood, VA 24631	16.50 acres 1/3 of 49.51 acres	0.4673%

\* Note: Plum Creek Timberlands retained their CBM interest, there is no conflict. The royalty for (d) is to be paid to Plum Creek.

**Tract #14, 146.70 acres**

Exhibit B  
 Buchanan No.1 SGU #2  
 Docket #VGOB 08-1118-2367  
 List of all Owners/Claimants  
 (3,386.50 Acre Unit)

	Acres in Unit	Interest In Unit
(1) Yukon Pocahontas Coal Company, et al.	146.70 acres	4.3319%
(a) Yukon Pocahontas Coal Company P.O. Box 187 Tazewell, VA 24651	73.35 acres 1/2 of 146.70 acres	2.1660%
(b) Buchanan Coal Company P.O. Box 187 Tazewell, VA 24651	16.30 acres 1/9 of 146.70 acres	0.4813%
(c) Sayers-Pocahontas Coal Company P.O. Box 187 Tazewell, VA 24651	8.15 acres 1/18 of 146.70 acres	0.2407%
(d) Consolidation Coal Company 10545 Riverside Drive Oakwood, VA 24631	48.90 acres 1/3 of 146.70 acres	1.4440%

\* Note: Plum Creek Timberlands retained their CBM interest, there is no conflict.  
 The royalty for (d) is to be paid to Plum Creek.

Tract #15, 5.65 acres

(1) Yukon Pocahontas Coal Company, et al.	5.65 acres	0.1668%
(a) Yukon Pocahontas Coal Company P.O. Box 187 Tazewell, VA 24651	2.83 acres 1/2 of 5.65 acres	0.0834%
(b) Buchanan Coal Company P.O. Box 187 Tazewell, VA 24651	0.63 acres 1/9 of 5.65 acres	0.0185%
(c) Sayers-Pocahontas Coal Company P.O. Box 187 Tazewell, VA 24651	0.31 acres 1/18 of 5.65 acres	0.0093%
(d) Consolidation Coal Company 10545 Riverside Drive Oakwood, VA 24631	1.88 acres 1/3 of 5.65 acres	0.0566%

\* Note: Plum Creek Timberlands retained their CBM interest, there is no conflict.  
 The royalty for (d) is to be paid to Plum Creek.

Tract #16, 1.90 acres

(1) Richard Deskins Heirs, Devisees, Successors or Assigns, et al. (181.00 Acre Tract)	1.90 acres	0.0561%
(a) Neva K. Compton Estate (1/28)		
(a.1) Cassie Hairfield Heirs, Devisees, Successors or Assigns		
(a.1.1) Josephine T. Hayes 8290 Burnside Drive Mechanicsville, VA 23116	0.0170 acres 1/12 of 1.90 acres	0.00050%

Exhibit B  
 Buchanan No.1 SGU #2  
 Docket #VGOB 08-1118-2367  
 List of all Owners/Claimants  
 (3,386.50 Acre Unit)

	Acres in Unit	Interest in Unit
(a.1.2) Betsy T. Lamb 9290 Howard Drive Mechanicsville, VA 23116	0.0170 acres 1/112 of 1.90 acres	0.00050%
(a.2) Mavis Dore Heirs, Devisees, Successors or Assigns		
(a.2.1) Vincent Rife 9401 Owl Trace Drive Chesterfield, VA 23838	0.0170 acres 1/112 of 1.90 acres	0.00050%
(a.2.2) Rebecca Berndt Dawson 7502 Century Drive Richmond, VA 22339	0.0170 acres 1/112 of 1.90 acres	0.00050%
(b) Emory F. Mutter Heirs, Devisees, Successors or Assigns (1/28)		
(b.1) David Deskins 183 Pine Tree Dr. Urbana, OH 43078	0.0136 acres 1/140 of 1.90 acres	0.00040%
(b.2) Howard Deskins 111 Wilson Ct. Huntington, WA 25701	0.0068 acres 1/280 of 1.90 acres	0.00020%
(b.3) Mary Evelyn Deskins 183 Pine Tree Dr. Urbana, OH 43078	0.0136 acres 1/140 of 1.90 acres	0.00040%
(b.4) Bonnie J. Holcomb 5720 Craneybrook Ln Portsmouth, VA 23703	0.0136 acres 1/140 of 1.90 acres	0.00040%
(b.5) Nola Jean Lapp P. O. Box 187 Hernando, FL 34442	0.0068 acres 1/280 of 1.90 acres	0.00020%
(b.6) Ralph W. Mutter P. O. Box 731 Oakwood, VA 24631	0.0045 acres 1/420 of 1.90 acres	0.00013%
(b.7) Russell D. Mutter P. O. Box 731 Oakwood, VA 24631	0.0045 acres 1/420 of 1.90 acres	0.00013%
(b.8) Janel W. Baker 8416 Washington Ave. Alexandria, VA 22309	0.0045 acres 1/420 of 1.90 acres	0.00013%
(c) Joseph E. Walker Heirs, Devisees, Successors or Assigns		
(c.1) Betty W. Gatherum 2320 Fairfield Avenue Bluefield, WV 24701	0.0339 acres 1/56 of 1.90 acres	0.00100%
(d) Joseph L. Honaker 1243 Hemlock Drive Greenville, NC 27858	0.0019 acres 1/1008 of 1.90 acres	0.00006%

Exhibit B  
 Buchanan No.1 SGU #2  
 Docket #VGOB 08-1118-2367  
 List of all Owners/Claimants  
 (3,386.50 Acre Unit)

	Acres in Unit	Interest In Unit
(e) Lida G. Vandyke Heirs, Devises, Successors or Assigns		
(e.1) Lida Jaydene Holzgreffe Gellertsstrasse #28 Basal Switzerland CH 4052	0.1163 acres 3/49 of 1.90 acres	0.00344%
(f) Rebecca M. Dillon 15538 Rittman Rd. Rittman, OH 44270	0.0057 acres 1/336 of 1.90 acres	0.00017%
(g) Delma Conner 311 Northview Avenue Princeton, WV 24740	0.0057 acres 1/336 of 1.90 acres	0.00017%
(h) David L. Wiseman 1314 Turner Street Salem, VA 24153	0.0057 acres 1/336 of 1.90 acres	0.00017%
(i) Howard R. Deskins 111 Wilson CL Huntington, WA 25701	0.0339 acres 1/56 of 1.90 acres	0.00100%
(j) Horace B. Ganoe Estate		
(j.1) Elizabeth A. Ganoe P.O. Box 668 War, WV 24692	0.0170 acres 1/112 of 1.90 acres	0.00050%
(k) Edith McGlothlin 2619 Danubert's Dr. Madison, OH 44057	0.1163 acres 3/49 of 1.90 acres	0.00344%
(l) Ricky L. Honaker 6220 Barkis Court Las Vegas, NV 89130	0.0019 acres 1/1008 of 1.90 acres	0.00006%
(m) Barbara Annette Cheaban 1021 Gemstone Circle Winterville, NC 28590	0.0019 acres 1/1008 of 1.90 acres	0.00006%
(n) Janet W. Baker 8416 Washington Avenue Alexandria, VA 22309	0.0226 acres 1/84 of 1.90 acres	0.00067%
(o) Mary Evelyn Deskins 183 Pine Tree Drive Urbana, OH 43078	0.0679 acres 1/28 of 1.90 acres	0.00200%
(p) Daris Deskins Heirs, Devises, Successors or Assigns		
(p.1) Madeline Deskins 204-37448 Grove Avenue Willoughby, OH 44094	0.1163 acres 3/49 of 1.90 acres	0.00344%
(q) James Stanley Belcher Heirs, Devises, Successors or Assigns		

Exhibit B  
 Buchanan No.1 SGU #2  
 Docket #VGOB 08-1118-2367  
 List of all Owners/Claimants  
 (3,386.50 Acre Unit)

	Acres in Unit	Interest in Unit
(q.1) Glenna B. Belcher 505 Park Avenue Princeton, WV 24740	0.0339 acres 1/56 of 1.90 acres	0.00100%
(r) Edith P. Bennett Burge P.O. Box 558 Richlands, VA 24641-0556	0.0679 acres 1/28 of 1.90 acres	0.00200%
(s) Russell Mutter P. O. Box 731 Oakwood, VA 24631	0.0226 acres 1/84 of 1.90 acres	0.00067%
(t) Russell S. Wiseman 10 Tims Orchard Rd. Trautville, VA 24175	0.0057 acres 1/336 of 1.90 acres	0.00017%
(u) James Hawley Heirs, Devisees, Successors or Assigns		
(u.1) Children's Hospital of Richmond 2924 Brook Road Richmond, VA 23220	0.0679 acres 1/28 of 1.90 acres	0.00200%
(v) Donald S. Wiseman 203 Maplewood Drive Bridgeport, WV 26330	0.0057 acres 1/336 of 1.90 acres	0.00017%
(w) Jean D. Lapp Heirs, Devisees, Successors or Assigns		
(w.1) Nola J. Lapp P. O. Box 187 Hernando, FL 34442	0.0339 acres 1/56 of 1.90 acres	0.00100%
(x) Ralph Mutter P. O. Box 731 Oakwood, VA 24631	0.0226 acres 1/84 of 1.90 acres	0.00067%
(y) Edward A. Matney P. O. Box 951 Grundy, VA 24614	0.0339 acres 1/56 of 1.90 acres	0.00100%
(z) Glenna M. Altizer P.O. Box 1075 Summerfield, NC 27358	0.0339 acres 1/56 of 1.90 acres	0.00100%
(aa) Gregory L. Matney 5-289 Edmond Drive Abingdon, VA 24210	0.0339 acres 1/56 of 1.90 acres	0.00100%
(ab) Marion I. Lemaster Heirs, Devisees, Successors or Assigns		
(ab.1) Joan Lemaster 10990 US Highway 22 & 3 Clarksville, OH 45113	0.1357 acres 1/14 of 1.90 acres	0.00401%
(ac) Pamela J. Bland 5183 Yellow Mountain Road, Lot 114 Roanoke, VA 24014	0.0339 acres 1/56 of 1.90 acres	0.00100%



**Exhibit B**  
**Buchanan No.1 SGU #2**  
**Docket #VGOB 08-1118-2367**  
**List of all Owners/Claimants**  
**(3,386.50 Acre Unit)**

	Acres in Unit	Interest in Unit
(ad) Thomas M. McNeil 2555 Barbara Drive Camarillo, CA 93012	0.0124 acres 11/1680 of 1.90 acres	0.00037%
(ae) Juanita Langford PO Box 2331 Oneco, FL 34264	0.0124 acres 11/1680 of 1.90 acres	0.00037%
(af) Jocita Dreyer 3025 21st Avenue W. Bradenton, FL 34205-0301	0.0124 acres 11/1680 of 1.90 acres	0.00037%
(ag) Ruby Schamehorn Heirs, Devises, Successors or Assigns (1/112)		
(ag.1) William Robert Richards P.O. Box 100 Anderson, CA 96007	0.0042 acres 1/448 of 1.90 acres	0.00013%
(ag.2) Aaron L. Schamehorn P.O. Box 452 Happy Camp, CA 96039	0.0009 acres 1/2016 of 1.90 acres	0.00003%
(ag.3) Larry Wayne Schamehorn 280 Brevus Street Crescent City, CA 95531	0.0042 acres 1/448 of 1.90 acres	0.00013%
(ag.4) Matthew Schamehorn P.O. Box 158 Burney, CA 96013	0.0009 acres 1/2016 of 1.90 acres	0.00003%
(ag.5) Patil Schamehorn-Cope PO Box 626 Selma, OR 97538-0626	0.0014 acres 1/1344 of 1.90 acres	0.00004%
(ag.6) Wilma Sue Smith 280 Brevus Street Crescent City, CA 95531	0.0042 acres 1/448 of 1.90 acres	0.00013%
(ag.7) Adriane Turner c/o Nita Turner P.O. Box 91 Burney, CA 96013	0.0009 acres 1/2016 of 1.90 acres	0.00003%
(ah) Edward McNeil 2412 Sequoia Park Yukon, OK 73099-5822	0.0068 acres 1/280 of 1.90 acres	0.00020%
(ai) Jack W. McNeil 2330 Mountain Pass Rd. Troutville, VA 24175	0.0068 acres 1/280 of 1.90 acres	0.00020%
(aj) Island Creek Coal Company 10545 Riverside Drive Oakwood, VA 24631	0.6180 acres 255/784 of 1.90 acres	0.01825%
<b><u>Tract #17, 12.08 acres</u></b>		
(1) Yukon Pocahontas Coal Company, et al.	12.08 acres	0.3567%

Exhibit B  
 Buchanan No.1 SGU #2  
 Docket #VGOB 08-1118-2367  
 List of all Owners/Claimants  
 (3,386.50 Acre Unit)

	Acres in Unit	Interest in Unit
(a) Yukon Pocahontas Coal Company P.O. Box 187 Tazewell, VA 24651	6.04 acres 1/2 of 12.08 acres	0.1784%
(b) Buchanan Coal Company P.O. Box 187 Tazewell, VA 24651	1.34 acres 1/9 of 12.08 acres	0.0396%
(c) Sayers-Pocahontas Coal Company P.O. Box 187 Tazewell, VA 24651	0.67 acres 1/18 of 12.08 acres	0.0198%
(d) Consolidation Coal Company 10545 Riverside Drive Oakwood, VA 24631	4.03 acres 1/3 of 12.08 acres	0.1189%

*Note: Plum Creek Timberlands retained their CBM interest, there is no conflict.  
 The royalty for (d) is to be paid to Plum Creek.*

**Tract #18, 54.27 acres**

(1) Richard Deskins Heirs, Devisees, Successors or Assigns, et al. (149.48 Acre Tract)	54.27 acres	1.6025%
(a) Neva K. Compton Estate (1/28)		
(a.1) Cassle Hairfield Heirs, Devisees, Successors or Assigns		
(a.1.1) Josephine T. Hayes 8290 Burnside Drive Mechanicsville, VA 23116	0.4846 acres 1/112 of 54.27 acres	0.01431%
(a.1.2) Betsy T. Lamb 9290 Howard Drive Mechanicsville, VA 23116	0.4846 acres 1/112 of 54.27 acres	0.01431%
(a.2) Mavis Dore Heirs, Devisees, Successors or Assigns		
(a.2.1) Vincent Rife 9401 Owl Trace Drive Chesterfield, VA 23838	0.4846 acres 1/112 of 54.27 acres	0.01431%
(a.2.2) Rebecca Berndt Dawson 7502 Century Drive Richmond, VA 22339	0.4846 acres 1/112 of 54.27 acres	0.01431%
(b) Emory F. Mutter Heirs, Devisees, Successors or Assigns (1/28)		
(b.1) David Deskins 183 Pine Tree Dr. Urbana, OH 43078	0.3876 acres 1/140 of 54.27 acres	0.01146%
(b.2) Howard Deskins 111 Wilson Ct. Huntington, WA 25701	0.1938 acres 1/280 of 54.27 acres	0.00572%

**Exhibit B**  
**Buchanan No.1 SGU #2**  
**Docket #VGOB 08-1118-2367**  
**List of all Owners/Claimants**  
**(3,386.50 Acre Unit)**

	Acres in Unit	Interest in Unit
(b.3) Mary Evelyn Deskins 183 Pine Tree Dr. Urbana, OH 43078	0.3876 acres 1/140 of 54.27 acres	0.01145%
(b.4) Bonnie J. Holcomb 5720 Craneybrook Ln Portsmouth, VA 23703	0.3876 acres 1/140 of 54.27 acres	0.01145%
(b.5) Nola Jean Lapp P. O. Box 187 Hernando, FL 34442	0.1938 acres 1/280 of 54.27 acres	0.00572%
(b.6) Ralph W. Mutter P. O. Box 731 Oakwood, VA 24631	0.1292 acres 1/420 of 54.27 acres	0.00382%
(b.7) Russell D. Mutter P. O. Box 731 Oakwood, VA 24631	0.1292 acres 1/420 of 54.27 acres	0.00382%
(b.8) Janet W. Baker 8416 Washington Ave. Alexandria, VA 22309	0.1292 acres 1/420 of 54.27 acres	0.00382%
(c) Joseph E. Walker Heirs, Devisees, Successors or Assigns		
(c.1) Betty W. Gatherum 2320 Fairfield Avenue Bluefield, WV 24701	0.9691 acres 1/56 of 54.27 acres	0.02862%
(d) Joseph L. Hanaker 1243 Hemlock Drive Greenville, NC 27858	0.0538 acres 1/1008 of 54.27 acres	0.00159%
(e) Lida G. Vandyke Heirs, Devisees, Successors or Assigns		
(e.1) Lida Jaydene Holzgrete Gellertstrasse #28 Basel Switzerland CH 4052	3.3227 acres 3/49 of 54.27 acres	0.09811%
(f) Rebecca M. Diltan 15538 Ritman Rd. Rittman, OH 44270	0.1615 acres 1/336 of 54.27 acres	0.00477%
(g) Delma Conner 311 Northview Avenue Princeton, WV 24740	0.1615 acres 1/336 of 54.27 acres	0.00477%
(h) David L. Wiseman 1314 Turner Street Salem, VA 24153	0.1615 acres 1/336 of 54.27 acres	0.00477%
(i) Howard R. Deskins 111 Wilson Ct. Huntington, WA 25701	0.9691 acres 1/56 of 54.27 acres	0.02862%
(j) Horace B. Ganoe Estate		

Exhibit B  
 Buchanan No.1 SGU #2  
 Docket #VGOB 06-1118-2367  
 List of all Owners/Calmants  
 (3,386.50 Acre Unit)

	Acres in Unit	Interest in Unit
(j.1) Elizabeth A. Gance P.O. Box 668 War, WV 24892	0.4646 acres 1/112 of 54.27 acres	0.01431%
(k) Edith McGlothlin 2619 Derubertis Dr. Madison, OH 44057	3.3227 acres 3/49 of 54.27 acres	0.09811%
(l) Ricky L. Honaker 6220 Barkis Court Las Vegas, NV 89130	0.0538 acres 1/1008 of 54.27 acres	0.00159%
(m) Barbara Annette Chaaban 1021 Gemstone Circle Winterville, NC 28590	0.0538 acres 1/1008 of 54.27 acres	0.00159%
(n) Janet W. Baker 8416 Washington Avenue Alexandria, VA 22309	0.6461 acres 1/84 of 54.27 acres	0.01908%
(o) Mary Evelyn Deskins 183 Pine Tree Drive Urbana, OH 43078	1.9382 acres 1/28 of 54.27 acres	0.05723%
(p) Daris Deskins Heirs, Devisees, Successors or Assigns		
(p.1) Madeline Deskins 204-37445 Grove Avenue Willoughby, OH 44094	3.3227 acres 3/49 of 54.27 acres	0.09811%
(q) James Stanley Belcher Heirs, Devisees, Successors or Assigns		
(q.1) Gienna B. Belcher 505 Park Avenue Princeton, WV 24740	0.9591 acres 1/56 of 54.27 acres	0.02862%
(r) Edith P. Bennett Burge P.O. Box 556 Richlands, VA 24641-0556	1.9382 acres 1/28 of 54.27 acres	0.05723%
(s) Russell Muller P. O. Box 731 Oakwood, VA 24631	0.6461 acres 1/84 of 54.27 acres	0.01908%
(t) Russell S. Wiseman 10 Tims Orchard Rd. Troutville, VA 24175	0.1615 acres 1/336 of 54.27 acres	0.00477%
(u) James Hawley Heirs, Devisees, Successors or Assigns		
(u.1) Children's Hospital of Richmond 2924 Brook Road Richmond, VA 23220	1.9382 acres 1/28 of 54.27 acres	0.05723%
(v) Donald S. Wiseman 203 Maplewood Drive Bridgeport, WV 26330	0.1615 acres 1/336 of 54.27 acres	0.00477%

**Exhibit B**  
**Buchanan No.1 SGU #2**  
**Docket #VGOB 08-1118-2367**  
**List of all Owners/Claimants**  
**(3,386.50 Acre Unit)**

	Acres in Unit	Interest in Unit
<b>(w) Jean D. Lapp Heirs, Devisees, Successors or Assigns</b>		
(w.1) Nola J. Lapp P. O. Box 187 Hernando, FL 34442	0.9691 acres 1/56 of 54.27 acres	0.02862%
<b>(x) Ralph Mutter</b>		
(x) Ralph Mutter P. O. Box 731 Oakwood, VA 24631	0.6461 acres 1/84 of 54.27 acres	0.01908%
<b>(y) Edward A. Matney</b>		
(y) Edward A. Matney P. O. Box 951 Grundy, VA 24614	0.9691 acres 1/56 of 54.27 acres	0.02862%
<b>(z) Glenna M. Altizer</b>		
(z) Glenna M. Altizer P.O. Box 1075 Summerfield, NC 27358	0.9691 acres 1/56 of 54.27 acres	0.02862%
<b>(aa) Gregory L. Matney</b>		
(aa) Gregory L. Matney 5-289 Edmond Drive Abingdon, VA 24210	0.9691 acres 1/56 of 54.27 acres	0.02862%
<b>(ab) Marion I. Lemaster Heirs, Devisees, Successors or Assigns</b>		
(ab.1) Joan Lemaster 10990 US Highway 22 & 3 Clarksville, OH 45113	3.8754 acres 1/14 of 54.27 acres	0.11447%
<b>(ac) Pamela J. Bland</b>		
(ac) Pamela J. Bland 5183 Yellow Mountain Road, Lot 114 Roanoke, VA 24014	0.9691 acres 1/56 of 54.27 acres	0.02862%
<b>(ad) Thomas M. McNeil</b>		
(ad) Thomas M. McNeil 2555 Barbara Drive Camarillo, CA 93012	0.3553 acres 11/1680 of 54.27 acres	0.01049%
<b>(ae) Juanita Langford</b>		
(ae) Juanita Langford PO Box 2331 Oneco, FL 34264	0.3553 acres 11/1680 of 54.27 acres	0.01049%
<b>(af) Jocita Dreyer</b>		
(af) Jocita Dreyer 3025 21st Avenue W. Bradenton, FL 34205-0301	0.3553 acres 11/1680 of 54.27 acres	0.01049%
<b>(ag) Ruby Schamehorn Heirs, Devisees, Successors or Assigns (1/112)</b>		
(ag.1) William Robert Richards P.O. Box 100 Anderson, CA 96007	0.1211 acres 1/448 of 54.27 acres	0.00358%
(ag.2) Aaron L. Schamehorn P.O. Box 452 Happy Camp, CA 96039	0.0269 acres 1/2016 of 54.27 acres	0.00079%
(ag.3) Larry Wayne Schamehorn 280 Brevus Street Crescent City, CA 95531	0.1211 acres 1/448 of 54.27 acres	0.00358%

Exhibit B  
 Buchanan No.1 SGU #2  
 Docket #VGOB 08-1118-2367  
 List of all Owners/Claimants  
 (3,386.50 Acre Unit)

	Acres in Unit	Interest in Unit
(ag.4) Matthew Schamehorn P.O. Box 158 Burney, CA 96013	0.0269 acres 1/2016 of 54.27 acres	0.00079%
(ag.5) Patti Schamehorn-Cope PO Box 626 Selma, OR 97538-0626	0.0404 acres 1/1344 of 54.27 acres	0.00119%
(ag.6) Wilma Sue Smith 280 Brevus Street Crescent City, CA 95531	0.1211 acres 1/448 of 54.27 acres	0.00358%
(ag.7) Adriane Turner c/o Nila Turner P.O. Box 91 Burney, CA 96013	0.0269 acres 1/2016 of 54.27 acres	0.00079%
(ah) Edward McNeil 2412 Sequoia Park Yukon, OK 73099-5822	0.1938 acres 1/280 of 54.27 acres	0.00572%
(ai) Jack W. McNeil 2330 Mountain Pass Rd. Troutville, VA 24175	0.1838 acres 1/280 of 54.27 acres	0.00572%
(aj) Island Creek Coal Company 10545 Riverside Drive Oakwood, VA 24631	17.6516 acres 255/784 of 54.27 acres	0.52123%
<b><u>Tract #19, 7.23 acres</u></b>		
(1) H.S.T. Group, L.L.C. c/o Sun Trust Bank HDQ 5112 Attn: Liz LaFarr 919 East Main St. Richmond, VA 23219	7.23 acres	0.21349%
<b><u>Tract #20, 243.81 acres</u></b>		
(1) Yukon Pocahontas Coal Company, et al.	243.81 acres	7.1995%
(a) Yukon Pocahontas Coal Company P.O. Box 187 Tazewell, VA 24651	121.91 acres 1/2 of 243.81 acres	3.5997%
(b) Buchanan Coal Company P.O. Box 187 Tazewell, VA 24651	27.09 acres 1/9 of 243.81 acres	0.7999%
(c) Sayers-Pocahontas Coal Company P.O. Box 187 Tazewell, VA 24651	13.55 acres 1/18 of 243.81 acres	0.4000%
(d) Consolidation Coal Company 10545 Riverside Drive Oakwood, VA 24631	81.27 acres 1/3 of 243.81 acres	2.3998%

*Note: Plum Creek Timberlands retained their CBM interest, there is no conflict.  
 The royalty for (d) is to be paid to Plum Creek.*

**Tract #21, 0.09 acres**

Exhibit B  
 Buchanan No.1 SGU #2  
 Docket #VGOB 08-1118-2367  
 List of all Owners/Claimants  
 (3,386.50 Acre Unit)

	Acres in Unit	Interest in Unit
(1) Yukon Pocahontas Coal Company, et al.	0.09 acres	0.0027%
(a) Yukon Pocahontas Coal Company P.O. Box 187 Tazewell, VA 24651	0.05 acres 1/2 of 0.09 acres	0.0013%
(b) Buchanan Coal Company P.O. Box 187 Tazewell, VA 24651	0.01 acres 1/9 of 0.09 acres	0.0003%
(c) Sayers-Pocahontas Coal Company P.O. Box 187 Tazewell, VA 24651	0.01 acres 1/18 of 0.09 acres	0.0001%
(d) Consolidation Coal Company 10545 Riverside Drive Oakwood, VA 24631	0.03 acres 1/3 of 0.09 acres	0.0009%

*Note: Plum Creek Timberlands retained their CBM interest, there is no conflict.  
 The royalty for (d) is to be paid to Plum Creek.*

Tract #22, 37.30 acres

(1) Hurt McGuire Land Trust c/o Charles Green P.O. Box 1067 Bluefield, VA 24605	37.30 acres	1.1014%
--	-------------	---------

Tract #23A, 14.42 acres

(1) Hurt McGuire Land Trust c/o Charles Green P.O. Box 1067 Bluefield, VA 24605	14.42 acres	0.4258%
--	-------------	---------

Tract #23B, 4.55 acres

(1) Hurt McGuire Land Trust c/o Charles Green P.O. Box 1067 Bluefield, VA 24605	4.55 acres	0.1344%
--	------------	---------

Tract #23C, 5.54 acres

(1) Hurt McGuire Land Trust c/o Charles Green P.O. Box 1067 Bluefield, VA 24605	5.54 acres	0.1636%
--	------------	---------

Tract #23D, 5.70 acres

(1) Hurt McGuire Land Trust c/o Charles Green P.O. Box 1067 Bluefield, VA 24605	5.70 acres	0.1683%
--	------------	---------

Exhibit B  
 Buchanan No.1 SGU #2  
 Docket #VGOB 08-1118-2367  
 List of all Owners/Claimants  
 (3,386.50 Acre Unit)

	Acres in Unit	Interest in Unit
<b><u>Tract #23E, 0.46 acres</u></b>		
(1) Hurt McGuire Land Trust c/o Charles Green P.O. Box 1067 Bluefield, VA 24605	0.46 acres	0.0136%
<b><u>Tract #23F, 60.26 acres</u></b>		
(1) Hurt McGuire Land Trust c/o Charles Green P.O. Box 1067 Bluefield, VA 24605	60.26 acres	1.7794%
<b><u>Tract #23G, 1.20 acres</u></b>		
(1) Hurt McGuire Land Trust c/o Charles Green P.O. Box 1067 Bluefield, VA 24605	1.20 acres	0.0354%
<b><u>Tract #23H, 5.17 acres</u></b>		
(1) Hurt McGuire Land Trust c/o Charles Green P.O. Box 1067 Bluefield, VA 24605	5.17 acres	0.1527%
<b><u>Tract #23I, 1.10 acres</u></b>		
(1) Hurt McGuire Land Trust c/o Charles Green P.O. Box 1067 Bluefield, VA 24605	1.10 acres	0.0325%
<b><u>Tract #23J, 15.21 acres</u></b>		
(1) Hurt McGuire Land Trust c/o Charles Green P.O. Box 1067 Bluefield, VA 24605	15.21 acres	0.4491%
<b><u>Tract #23K, 0.22 acres</u></b>		
(1) Hurt McGuire Land Trust c/o Charles Green P.O. Box 1067 Bluefield, VA 24605	0.22 acres	0.0065%
<b><u>Tract #23L, 6.01 acres</u></b>		
(1) Hurt McGuire Land Trust c/o Charles Green P.O. Box 1067 Bluefield, VA 24605	6.01 acres	0.1775%



Exhibit B  
 Buchanan No.1 SGU #2  
 Docket #VGOB 08-1118-2367  
 List of all Owners/Claimants  
 (3,386.50 Acre Unit)

	Acres in Unit	Interest In Unit
<u>Tract #23M, 8.64 acres</u>		
(1) Hurt McGuire Land Trust c/o Charles Green P.O. Box 1067 Bluefield, VA 24605	8.64 acres	0.2551%
<u>Tract #23N, 3.02 acres</u>		
(1) Hurt McGuire Land Trust c/o Charles Green P.O. Box 1067 Bluefield, VA 24605	3.02 acres	0.0892%
<u>Tract #23O, 33.61 acres</u>		
(1) Hurt McGuire Land Trust c/o Charles Green P.O. Box 1067 Bluefield, VA 24605	33.61 acres	0.9825%
<u>Tract #23P, 28.28 acres</u>		
(1) Hurt McGuire Land Trust c/o Charles Green P.O. Box 1067 Bluefield, VA 24605	28.28 acres	0.8351%
<u>Tract #23Q, 12.73 acres</u>		
(1) Hurt McGuire Land Trust c/o Charles Green P.O. Box 1067 Bluefield, VA 24605	12.73 acres	0.3759%
<u>Tract #23R, 1.74 acres</u>		
(1) Hurt McGuire Land Trust c/o Charles Green P.O. Box 1067 Bluefield, VA 24605	1.74 acres	0.0514%
<u>Tract #23S, 6.73 acres</u>		
(1) Hurt McGuire Land Trust c/o Charles Green P.O. Box 1067 Bluefield, VA 24605	6.73 acres	0.1987%
<u>Tract #23T, 0.37 acres</u>		
(1) Hurt McGuire Land Trust c/o Charles Green P.O. Box 1067 Bluefield, VA 24605	0.37 acres	0.0109%

Exhibit B  
 Buchanan No.1 SGU #2  
 Docket #VGOB 08-1118-2367  
 List of all Owners/Claimants  
 (3,386.50 Acre Unit)

	Acres In Unit	Interest In Unit
<u>Tract #23U, 16.49 acres</u>		
(1) Hurt McGuire Land Trust c/o Charles Green P.O. Box 1067 Bluefield, VA 24605	16.49 acres	0.4869%
<u>Tract #23V, 7.75 acres</u>		
(1) Hurt McGuire Land Trust c/o Charles Green P.O. Box 1067 Bluefield, VA 24605	7.75 acres	0.2288%
<u>Tract #23W, 0.86 acres</u>		
(1) Hurt McGuire Land Trust c/o Charles Green P.O. Box 1067 Bluefield, VA 24605	0.86 acres	0.0254%
<u>Tract #23X, 0.55 acres</u>		
(1) Hurt McGuire Land Trust c/o Charles Green P.O. Box 1067 Bluefield, VA 24605	0.55 acres	0.0162%
<u>Tract #23Y, 0.36 acres</u>		
(1) Hurt McGuire Land Trust c/o Charles Green P.O. Box 1067 Bluefield, VA 24605	0.36 acres	0.0106%
<u>Tract #24A, 9.53 acres</u>		
(1) Hurt McGuire Land Trust c/o Charles Green P.O. Box 1067 Bluefield, VA 24605	9.53 acres	0.2814%
<u>Tract #24B, 1.90 acres</u>		
(1) Hurt McGuire Land Trust c/o Charles Green P.O. Box 1067 Bluefield, VA 24605	1.90 acres	0.0561%
<u>Tract #24C, 6.10 acres</u>		
(1) Hurt McGuire Land Trust c/o Charles Green P.O. Box 1067 Bluefield, VA 24605	6.10 acres	0.1801%

**Exhibit B**  
**Buchanan No.1 SGU #2**  
**Docket #VGOB 08-1118-2367**  
**List of all Owners/Claimants**  
**(3,386.50 Acre Unit)**

	Acres In Unit	Interest In Unit
<b><u>Tract #24D, 27.98 acres</u></b>		
(1) Hurt McGuire Land Trust c/o Charles Green P.O. Box 1067 Bluefield, VA 24605	27.98 acres	0.8262%
<b><u>Tract #24E, 2.45 acres</u></b>		
(1) Hurt McGuire Land Trust c/o Charles Green P.O. Box 1067 Bluefield, VA 24605	2.45 acres	0.0723%
<b><u>Tract #24F, 0.92 acres</u></b>		
(1) Hurt McGuire Land Trust c/o Charles Green P.O. Box 1067 Bluefield, VA 24605	0.92 acres	0.0272%
<b><u>Tract #25, 64.27 acres</u></b>		
(1) New Garden Coal Corporation c/o Edward Vandyke P.O. Box 29 Tazewell, VA 24651	64.27 acres	1.8978%
<b><u>Tract #26A, 51.07 acres</u></b>		
(1) Hurt McGuire Land Trust c/o Charles Green P.O. Box 1067 Bluefield, VA 24605	51.07 acres	1.5080%
<b><u>Tract #26B, 56.51 acres</u></b>		
(1) Hurt McGuire Land Trust c/o Charles Green P.O. Box 1067 Bluefield, VA 24605	56.51 acres	1.6667%
<b><u>Tract #26C, 2.10 acres</u></b>		
(1) Hurt McGuire Land Trust c/o Charles Green P.O. Box 1067 Bluefield, VA 24605	2.10 acres	0.0620%
<b><u>Tract #26D, 1.66 acres</u></b>		
(1) Hurt McGuire Land Trust c/o Charles Green P.O. Box 1067 Bluefield, VA 24605	1.66 acres	0.0490%

Exhibit B  
 Buchanan No.1 SGU #2  
 Docket #VGOB 08-1118-2367  
 List of all Owners/Claimants  
 (3,386.50 Acre Unit)

	Acres in Unit	Interest in Unit
<u>Tract #26E, 10.99 acres</u>		
(1) Hurt McGuire Land Trust c/o Charles Green P.O. Box 1067 Bluefield, VA 24605	10.99 acres	0.3245%
<u>Tract #26F, 1.61 acres</u>		
(1) Hurt McGuire Land Trust c/o Charles Green P.O. Box 1067 Bluefield, VA 24605	1.61 acres	0.0475%
<u>Tract #26G, 6.23 acres</u>		
(1) Hurt McGuire Land Trust c/o Charles Green P.O. Box 1067 Bluefield, VA 24605	6.23 acres	0.1840%
<u>Tract #26H, 14.46 acres</u>		
(1) Hurt McGuire Land Trust c/o Charles Green P.O. Box 1067 Bluefield, VA 24605	14.46 acres	0.4270%
<u>Tract #26I, 0.49 acres</u>		
(1) Hurt McGuire Land Trust c/o Charles Green P.O. Box 1067 Bluefield, VA 24605	0.49 acres	0.0145%
<u>Tract #26J, 4.29 acres</u>		
(1) Hurt McGuire Land Trust c/o Charles Green P.O. Box 1067 Bluefield, VA 24605	4.29 acres	0.1267%
<u>Tract #26K, 1.26 acres</u>		
(1) Hurt McGuire Land Trust c/o Charles Green P.O. Box 1067 Bluefield, VA 24605	1.26 acres	0.0372%
<u>Tract #26L, 0.89 acres</u>		
(1) Hurt McGuire Land Trust c/o Charles Green P.O. Box 1067 Bluefield, VA 24605	0.89 acres	0.0263%
<u>Tract #27, 102.59 acres</u>		
G. W. Gillespie Estate, Inc., et al	102.59 acres	3.0294%

Exhibit B  
 Buchanan No.1 SGU #2  
 Docket #VGOB 08-1118-2367  
 List of all Owners/Claimants  
 (3,386.50 Acre Unit)

	Acres in Unit	Interest in Unit
(1) G. W. Gillespie Estate, Inc. c/o John W. Gillespie P. O. Box 676 Tazewell, VA 24651	101.68 acres 223/225 of 102.59 acres	3.0024%
(2) Consolidation Coal Company 10545 Riverside Drive Oakwood, VA 24631	0.91 acres 2/225 of 102.59 acres	0.0269%
<b><u>Tract #28, 35.72 acres</u></b>		
(1) Carl F. Metcalf Estate c/o J. C. Franks 621 Peavler Street Marion, VA 24354 (38 Acre Tract)	35.72 acres	1.0548%
<b><u>Tract #29, 32.07 acres</u></b>		
(1) R. O. Vandyke Estate c/o Edward R. Vandyke P. O. Box 29 Tazewell, VA 24651	32.07 acres	0.9470%
<b><u>Tract #30, 334.89 acres</u></b>		
(1) Coal Mountain Mining Company, Tr.26 Limited Partnership P.O. Box 675 Tazewell, VA 24651	334.89 acres	9.8890%
<b><u>Tract #31, 8.59 acres</u></b>		
(1) Commonwealth Coal Company P.O. Box 1269 Bristol, VA 24203	8.59 acres	0.2537%
<b><u>Tract #32, 49.06 acres</u></b>		
(1) Commonwealth Coal Company P.O. Box 1269 Bristol, VA 24203	49.06 acres	1.4487%
<b><u>Tract #33, 2.05 acres</u></b>		
(1) H.S.T. Group, L.L.C. c/o Sun Trust Bank HDQ 5112 Attn: Liz LaFarr 919 East Main St. Richmond, VA 23219	2.05 acres	0.0605%
<b><u>Tract #34A, 0.09 acres</u></b>		
(1) Coal Mountain Mining Company, Tr.15 Limited Partnership P.O. Box 675 Tazewell, VA 24651	0.09 acres	0.0027%

Exhibit B  
 Buchanan No.1 SGU #2  
 Docket #VGOB 08-1118-2367  
 List of all Owners/Claimants  
 (3,386.50 Acre Unit)

	Acres in Unit	Interest in Unit
<u>Tract #34B, 0.09 acres</u>		
(1) Coal Mountain Mining Company, Tr. 15 Limited Partnership P.O. Box 675 Tazewell, VA 24651	0.09 acres	0.0027%
<u>Tract #35, 0.57 acres</u>		
(1) Commonwealth of Virginia (All Coal except P3 Seam) Virginia Department of Transportation 870 Bonham Rd Bristol, VA 24201	0.57 acres	0.0168%
(2) Consolidation Coal Company (P3 Seam of Coal Only) 10545 Riverside Drive Oakwood, VA 24631	0.57 acres	0.0168%
<i>Note: The P3 seam is of no concern. It was mined as a part of the Buchanan #1 Mine and depleted.</i>		
<u>OIL &amp; GAS OWNERSHIP</u>		
<u>Tract #1, 7.72 acres</u>		
(1) Yukon Pocahontas Coal Company, et al.	7.72 acres	0.2280%
(a) Yukon Pocahontas Coal Company P.O. Box 187 Tazewell, VA 24651	3.86 acres 1/2 of 7.72 acres	0.1140%
(b) Buchanan Coal Company P.O. Box 187 Tazewell, VA 24651	0.86 acres 1/9 of 7.72 acres	0.0253%
(c) Sayers-Pocahontas Coal Company P.O. Box 187 Tazewell, VA 24651	0.43 acres 1/18 of 7.72 acres	0.0127%
(d) Highland Resources, Inc/ North American Resources, C 100 Peachtree Street NW, Suite 2650 Atlanta, GA 30303	2.57 acres 1/3 of 7.72 acres	0.0760%
<i>* Note: Plum Creek Timberlands retained their CBM interest, there is no conflict. The royalty for (d) is to be paid to Plum Creek. Highland Resources, Inc. / North American Resources, Corp. is owner of the Oil &amp; Gas Only.</i>		
<u>Tract #2, 4.50 acres</u>		
(1) James M. McGuire Trust c/o Charles Green P.O. Box 1067 Bluefield, VA 24605	4.50 acres	0.1329%
<u>Tract #3, 21.66 acres</u>		
(1) Hurl McGuire Land Trust c/o Charles Green P.O. Box 1067 Bluefield, VA 24605	21.66 acres	0.6396%

Exhibit B  
 Buchanan No.1 SGU #2  
 Docket #VGOB 08-1118-2367  
 List of all Owners/Claimants  
 (3,386.50 Acre Unit)

	Acres in Unit	Interest in Unit
<u>Tract #4, 13.42 acres</u>		
(1) Yukon Pocahontas Coal Company, et al.	13.42 acres	0.3963%
(a) Yukon Pocahontas Coal Company P.O. Box 187 Tazewell, VA 24651	5.71 acres 1/2 of 13.42 acres	0.1981%
(b) Buchanan Coal Company P.O. Box 187 Tazewell, VA 24651	1.49 acres 1/9 of 13.42 acres	0.0440%
(c) Sayers-Pocahontas Coal Company P.O. Box 187 Tazewell, VA 24651	0.75 acres 1/18 of 13.42 acres	0.0220%
(d) Highland Resources, Inc/ North American Resources, C 100 Peachtree Street NW, Suite 2650 Atlanta, GA 30303	4.47 acres 1/3 of 13.42 acres	0.1321%

\* Note: Plum Creek Timberlands retained their CBM interest, there is no conflict.  
 The royalty for (d) is to be paid to Plum Creek.  
 Highland Resources, Inc. / North American Resources, Corp. is owner of the Oil & Gas Only.

Tract #5, 324.61 acres

(1) Yukon Pocahontas Coal Company, et al.	324.61 acres	9.5854%
(a) Yukon Pocahontas Coal Company P.O. Box 187 Tazewell, VA 24651	162.31 acres 1/2 of 324.61 acres	4.7927%
(b) Buchanan Coal Company P.O. Box 187 Tazewell, VA 24651	36.07 acres 1/9 of 324.61 acres	1.0550%
(c) Sayers-Pocahontas Coal Company P.O. Box 187 Tazewell, VA 24651	18.03 acres 1/18 of 324.61 acres	0.5325%
(d) Highland Resources, Inc/ North American Resources, C 100 Peachtree Street NW, Suite 2650 Atlanta, GA 30303	108.20 acres 1/3 of 324.61 acres	3.1951%

\* Note: Plum Creek Timberlands retained their CBM interest, there is no conflict.  
 The royalty for (d) is to be paid to Plum Creek.  
 Highland Resources, Inc. / North American Resources, Corp. is owner of the Oil & Gas Only.

Tract #6, 24.66 acres

(1) Bessie Franks Estate, et al. (114 Acre Tract)	24.66 acres	0.7282%
(a) Bessie Franks Estate	12.33 acres 1/2 of 24.66 acres	0.3541%

Royalties paid to:  
 JH Franks Estate  
 c/o J. C. Franks  
 621 Peavler Street  
 Marlon, VA 24641

Exhibit B  
 Buchanan No.1 SGU #2  
 Docket #VGOB 08-1118-2367  
 List of all Owners/Claimants  
 (3,386.50 Acre Unit)

	Acres in Unit	Interest in Unit
(b) Ronald Clyborne 9325 Olympic View Drive Edmonds, WA 98020	12.33 acres 1/2 of 24.66 acres	0.3641%
<b><u>Tract #7, 140.55 acres</u></b>		
(f) R. O. Vandyke Estate c/o Edward R. Vandyke P. O. Box 29 Tazewell, VA 24651	140.55 acres	4.1503%
<b><u>Tract #8, 34.57 acres</u></b>		
(1) Robert J. Dennis, et al <i>(aka - Bessie B. Dennis Heirs, Devises, Successors or Assigns)</i>	34.57 acres	1.0208%
(a) Robert J. Dennis 23007 Kestrel Drive Bristol, VA 24202	17.285 acres 1/2 of 34.57 acres	0.5104%
(b) William Burns Dennis 1810 NE 41st. Street Oakland Park, FL 33308-5538	17.285 acres 1/2 of 34.57 acres	0.5104%
<b><u>Tract #9, 6.68 acres</u></b>		
(1) Bessie Franks Estate, et al. <i>(111 Acre Tract)</i>	6.68 acres	0.1973%
(a) Bessie Franks Estate  <i>Royalties paid to:</i> JH Franks Estate c/o J. C. Franks 621 Peavler Street Marion, VA 24641	3.34 acres 1/2 of 6.68 acres	0.0986%
(b) Ronald Clyborne 9325 Olympic View Drive Edmonds, WA 98020	3.34 acres 1/2 of 6.68 acres	0.0986%
<b><u>Tract #10, 15.30 acres</u></b>		
(1) Bessie Franks Estate, et al. <i>(18 Acre Tract)</i>	15.30 acres	0.4518%
(a) Bessie Franks Estate  <i>Royalties paid to:</i> JH Franks Estate c/o J. C. Franks 621 Peavler Street Marion, VA 24641	7.65 acres 1/2 of 15.30 acres	0.2259%
(b) Ronald Clyborne 9325 Olympic View Drive Edmonds, WA 98020	7.65 acres 1/2 of 15.30 acres	0.2259%



Exhibit B  
 Buchanan No.1 SGU #2  
 Docket #VGOB 08-1118-2367  
 List of all Owners/Claimants  
 (3,388.50 Acre Unit)

	Acres In Unit	Interest in Unit
<b><u>Tract #11, 1160.89 acres</u></b>		
(1) H.S.T. Group, L.L.C. c/o Sun Trust Bank HDQ 5112 Attn: Liz LaFarr 919 East Main St. Richmond, VA 23219	1160.89 acres	34.2799%
<b><u>Tract #12, 2.00 acres</u></b>		
(1) Bessie Franks Estate, et al.	2.00 acres	0.0591%
(a) Bessie Franks Estate	1.00 acres 1/2 of 2.00 acres	0.0295%
<i>Royalties paid to:</i>		
JH Franks Estate c/o J. C. Franks 621 Peavler Street Marion, VA 24641		
(b) Ronald Clyborne 9325 Olympic View Drive Edmonds, WA 98020	1.00 acres 1/2 of 2.00 acres	0.0295%
<b><u>Tract #13, 49.51 acres</u></b>		
(1) D.C. Rakes Heirs, Devisees, Successors or Assigns <i>Heirs / Addresses Unknown</i>	49.51 acres	1.4620%
<b><u>Tract #14, 146.70 acres</u></b>		
(1) Yukon Pocahontas Coal Company, et al.	146.70 acres	4.3319%
(a) Yukon Pocahontas Coal Company P.O. Box 187 Tazewell, VA 24651	73.35 acres 1/2 of 146.70 acres	2.1660%
(b) Buchanan Coal Company P.O. Box 187 Tazewell, VA 24651	16.30 acres 1/9 of 146.70 acres	0.4813%
(c) Sayers-Pocahontas Coal Company P.O. Box 187 Tazewell, VA 24651	8.15 acres 1/18 of 146.70 acres	0.2407%
(d) Highland Resources, Inc/ North American Resources, C 100 Peachtree Street NW, Suite 2650 Atlanta, GA 30303	48.90 acres 1/3 of 146.70 acres	1.4440%
* Note: Plum Creek Timberlands retained their CBM interest, there is no conflict. The royalty for (d) is to be paid to Plum Creek. Highland Resources, Inc. / North American Resources, Corp. is owner of the Oil & Gas Only.		
<b><u>Tract #15, 5.65 acres</u></b>		
(1) Yukon Pocahontas Coal Company, et al.	5.65 acres	0.1668%

**Exhibit B**  
**Buchanan No.1 SGU #2**  
**Docket #VGOB 08-1118-2367**  
**List of all Owners/Claimants**  
**(3,386.50 Acre Unit)**

	Acres in Unit	Interest in Unit
(a) Yukon Pocahontas Coal Company P.O. Box 187 Tazewell, VA 24651	2.83 acres 1/2 of 5.65 acres	0.0834%
(b) Buchanan Coal Company P.O. Box 187 Tazewell, VA 24651	0.63 acres 1/9 of 5.65 acres	0.0185%
(c) Sayers-Pocahontas Coal Company P.O. Box 187 Tazewell, VA 24651	0.31 acres 1/18 of 5.65 acres	0.0093%
(d) Highland Resources, Inc/ North American Resources, C 100 Peachtree Street NW, Suite 2550 Atlanta, GA 30303	1.88 acres 1/3 of 5.65 acres	0.0556%

\* Note: Plum Creek Timberlands retained their CBM interest, there is no conflict.  
The royalty for (d) is to be paid to Plum Creek.  
Highland Resources, Inc. / North American Resources, Corp. is owner of the Oil & Gas Only.

**Tract #16, 1.90 acres**

(1) Richard Deskins Heirs, Devises, Successors or Assigns, et al. (181.00 Acre Tract)	1.90 acres	0.0561%
(a) Neva K. Compton Estate (1/28)		
(a.1) Cassie Halford Heirs, Devises, Successors or Assigns		
(a.1.1) Josephine T. Hayes 8290 Burnside Drive Mechanicsville, VA 23116	0.0170 acres 1/112 of 1.90 acres	0.00050%
(a.1.2) Betsy T. Lamb 9290 Howard Drive Mechanicsville, VA 23116	0.0170 acres 1/112 of 1.90 acres	0.00050%
(a.2) Mavis Dore Heirs, Devises, Successors or Assigns		
(a.2.1) Vincent Rife 9401 Owl Trace Drive Chesterfield, VA 23838	0.0170 acres 1/112 of 1.90 acres	0.00050%
(a.2.2) Rebecca Berndt Dawson 7502 Century Drive Richmond, VA 22339	0.0170 acres 1/112 of 1.90 acres	0.00050%
(b) Emory F. Mutter Heirs, Devises, Successors or Assigns (1/28)		
(b.1) David Deskins 183 Pine Tree Dr. Urbana, OH 43078	0.0136 acres 1/140 of 1.90 acres	0.00040%
(b.2) Howard Deskins 111 Wilson Ct. Huntington, WA 25701	0.0068 acres 1/280 of 1.90 acres	0.00020%

Exhibit B  
 Buchanan No.1 SGU #2  
 Docket #VGOB 08-1118-2367  
 List of all Owners/Claimants  
 (3,386.50 Acre Unit)

	Acres in Unit	Interest in Unit
(b.3) Mary Evelyn Deskins 183 Pine Tree Dr. Urbana, OH 43078	0.0136 acres 1/140 of 1.90 acres	0.00040%
(b.4) Bonnie J. Holcomb 5720 Craneybrook Ln Portsmouth, VA 23703	0.0136 acres 1/140 of 1.90 acres	0.00040%
(b.5) Nola Jean Lapp P. O. Box 187 Hernando, FL 34442	0.0068 acres 1/280 of 1.90 acres	0.00020%
(b.6) Ralph W. Mutter P. O. Box 731 Oakwood, VA 24631	0.0045 acres 1/420 of 1.90 acres	0.00013%
(b.7) Russell D. Mutter P. O. Box 731 Oakwood, VA 24631	0.0045 acres 1/420 of 1.90 acres	0.00013%
(b.8) Janet W. Baker 8416 Washington Ave. Alexandria, VA 22309	0.0045 acres 1/420 of 1.90 acres	0.00013%
(c) Joseph E. Walker Heirs, devisees, Successors or Assigns		
(c.1) Betty W. Gatherum 2320 Fairfield Avenue Bluefield, WV 24701	0.0339 acres 1/56 of 1.90 acres	0.00100%
(d) Joseph L. Honaker 1243 Hemlock Drive Greenville, NC 27858	0.0019 acres 1/1008 of 1.90 acres	0.00006%
(e) Lida G. Vandyke Heirs, devisees, Successors or Assigns		
(e.1) Lida Jaydene Holzgrefe Gellertstrasse #26 Basel Switzerland CH 4052	0.0776 acres 2/49 of 1.90 acres	0.00229%
(f) Rebecca M. Dillon 15538 Rittman Rd. Rittman, OH 44270	0.0057 acres 1/336 of 1.90 acres	0.00017%
(g) Delma Conner 311 Northview Avenue Princeton, WV 24740	0.0057 acres 1/336 of 1.90 acres	0.00017%
(h) David L. Wiseman 1314 Turner Street Salem, VA 24153	0.0057 acres 1/336 of 1.90 acres	0.00017%
(i) Howard R. Deskins 111 Wilson Ct. Huntington, WA 25701	0.0339 acres 1/56 of 1.90 acres	0.00100%
(j) Horace B. Ganoë Estate		

Exhibit B  
 Buchanan No.1 SGU #2  
 Docket #VGOB 08-1118-2367  
 List of all Owners/Claimants  
 (3,386.50 Acre Unit)

	Acres in Unit	Interest in Unit
(j.1) Elizabeth A. Gancee P.O. Box 668 War, WV 24892	0.0170 acres 1/112 of 1.90 acres	0.00050%
(k) Edith McGlothlin 2619 Denubertis Dr. Madison, OH 44057	0.0776 acres 2/49 of 1.90 acres	0.00229%
(l) Ricky L. Honaker 6220 Barkis Court Las Vegas, NV 89130	0.0019 acres 1/1008 of 1.90 acres	0.00006%
(m) Barbara Annette Chaaban 1021 Gemstone Circle Winterville, NC 28590	0.0019 acres 1/1008 of 1.90 acres	0.00006%
(n) Janet W. Baker 8416 Washington Avenue Alexandria, VA 22309	0.0226 acres 1/84 of 1.90 acres	0.00067%
(o) Mary Evelyn Deskins 183 Pine Tree Drive Urbana, OH 43078	0.0679 acres 1/28 of 1.90 acres	0.00200%
(p) Daris Deskins Heirs, Devisees, Successors or Assigns		
(p.1) Madeline Deskins 204-37446 Grove Avenue Willoughby, OH 44094	0.0776 acres 2/49 of 1.90 acres	0.00229%
(q) James Stanley Belcher Heirs, Devisees, Successors or Assigns		
(q.1) Glenna B. Belcher 505 Park Avenue Princeton, WV 24740	0.0339 acres 1/56 of 1.90 acres	0.00100%
(r) Edith P. Bennett Burge P.O. Box 556 Richlands, VA 24641-0556	0.0679 acres 1/28 of 1.90 acres	0.00200%
(s) Russell Mutter P. O. Box 731 Oakwood, VA 24631	0.0226 acres 1/84 of 1.90 acres	0.00067%
(t) Russell S. Wiseman 10 Tims Orchard Rd. Troutville, VA 24175	0.0057 acres 1/336 of 1.90 acres	0.00017%
(u) James Hawley Heirs, Devisees, Successors or Assigns		
(u.1) Children's Hospital of Richmond 2924 Brook Road Richmond, VA 23220	0.0679 acres 1/28 of 1.90 acres	0.00200%
(v) Donald S. Wiseman 203 Maplewood Drive Bridgeport, WV 26330	0.0057 acres 1/336 of 1.90 acres	0.00017%

Exhibit B  
 Buchanan No.1 SGU #2  
 Docket #VGOB 06-1118-2367  
 List of all Owners/Claimants  
 (3,386.50 Acre Unit)

	Acres in Unit	Interest in Unit
(w) Jean D. Lapp Heirs, Devisees, Successors or Assigns		
(w.1) Nola J. Lapp P. O. Box 187 Hernando, FL 34442	0.0339 acres 1/56 of 1.90 acres	0.00100%
(x) Ralph Muller P. O. Box 731 Oakwood, VA 24631	0.0226 acres 1/84 of 1.90 acres	0.00067%
(y) Edward A. Matney P. O. Box 951 Grundy, VA 24614	0.0339 acres 1/56 of 1.90 acres	0.00100%
(z) Glenna M. Altzer P.O. Box 1075 Summerfield, NC 27358	0.0339 acres 1/56 of 1.90 acres	0.00100%
(aa) Gregory L. Matney 5-289 Edmond Drive Abingdon, VA 24210	0.0339 acres 1/56 of 1.90 acres	0.00100%
(ab) Marion I. Lemaster Heirs, Devisees, Successors or Assigns		
(ab.1) Joan Lemaster 10990 US Highway 22 & 3 Clarksville, OH 45113	0.1357 acres 1/14 of 1.90 acres	0.00401%
(ac) Pamela J. Bland 5183 Yellow Mountain Road, Lot 114 Roanoke, VA 24014	0.0339 acres 1/56 of 1.90 acres	0.00100%
(ad) Thomas M. McNeil 2555 Barbara Drive Camarillo, CA 93012	0.0124 acres 11/1680 of 1.90 acres	0.00037%
(ae) Juanita Langford PO Box 2331 Oneco, FL 34264	0.0124 acres 11/1680 of 1.90 acres	0.00037%
(af) Jocita Dreyer 3025 21st Avenue W. Bradenton, FL 34205-0301	0.0124 acres 11/1680 of 1.90 acres	0.00037%
(ag) Ruby Schamehorn Heirs, Devisees, Successors or Assigns (1/112)		
(ag.1) William Robert Richards P.O. Box 100 Anderson, CA 96007	0.0042 acres 1/448 of 1.90 acres	0.00013%
(ag.2) Aaron L. Schamehorn P.O. Box 452 Happy Camp, CA 96039	0.0009 acres 1/2016 of 1.90 acres	0.00003%
(ag.3) Lary Wayne Schamehorn 280 Brevus Street Crescent City, CA 95531	0.0042 acres 1/448 of 1.90 acres	0.00013%

Exhibit B  
 Buchanan No.1 SGU #2  
 Docket #VGOB 08-1118-2367  
 List of all Owners/Cialmants  
 (3,386.50 Acre Unit)

	Acres In Unit	Interest In Unit
(ag.4) Matthew Schamehorn P.O. Box 158 Burney, CA 96013	0.0009 acres 1/2015 of 1.90 acres	0.00003%
(ag.5) Patti Schamehorn-Cope PO Box 626 Selma, OR 97538-0626	0.0014 acres 1/1344 of 1.90 acres	0.00004%
(ag.6) Wilma Sue Smith 280 Brevus Street Crescent City, CA 95531	0.0042 acres 1/448 of 1.90 acres	0.00013%
(ag.7) Adriane Turner c/o Nita Turner P.O. Box 91 Burney, CA 96013	0.0009 acres 1/2016 of 1.90 acres	0.00003%
(ah) Edward McNeil 2412 Sequoia Park Yukon, OK 73099-5822	0.0068 acres 1/280 of 1.90 acres	0.00020%
(aj) Jack W. McNeil 2330 Mountain Pass Rd. Troutville, VA 24175	0.0068 acres 1/280 of 1.90 acres	0.00020%
(aj) Joan E. Deskins 518 Touring Drive Auburn, IN 46706-2066	0.0129 acres 1/147 of 1.90 acres	0.00038%
(ak) Marie McNeely Deskins Rt. 6, Box 93 Tazewell, VA 24651	0.0776 acres 2/49 of 1.90 acres	0.00229%
(al) Joseph H. Deskins 5272 County Rd. 35 Auburn, IN 46706	0.0129 acres 1/147 of 1.90 acres	0.00038%
(am) Juanita Colley 1916 County Rd. 60 Auburn, IN 46706	0.0129 acres 1/147 of 1.90 acres	0.00038%
(an) Lois J. High P. O. Box 24 Coruna, IN 46730	0.0129 acres 1/147 of 1.90 acres	0.00038%
(ao) Jimmy Sisk Sr. 3153 Creekside Drive Norton, OH 44203	0.0776 acres 2/49 of 1.90 acres	0.00229%
(ap) Joyce L. Ratliff Heirs, Devises, Successors or Assigns		
(ap.1) Ratliff Revocable Trust Milton B. Ratliff and/or Joyce Ratliff Co., Trustees 9901 Pendleton Pike, Trailer 63 Indianapolis, IN 46236-2691	0.0129 acres 1/147 of 1.90 acres	0.00038%
(aq) Cloetta M. Bradley Heirs, Devises, Successors or Assigns		

Exhibit B  
 Buchanan No.1 SGU #2  
 Docket #VGOB 08-1118-2367  
 List of all Owners/Claimants  
 (3,386.50 Acre Unit)

	Acres in Unit	Interest In Unit
(aq.1) Edward McNeil 2412 Sequoia Park Yukon, OK 73089-5822	0.0085 acres 1/224 of 1.90 acres	0.00025%
(aq.2) Jack W. McNeil 2330 Mountain Pass Rd. Troutville, VA 24175	0.0085 acres 1/224 of 1.90 acres	0.00025%
(ar) Gaylene A. Horn 21467 Green Springs Road Abingdon, VA 24211	0.0776 acres 2/49 of 1.90 acres	0.00229%
(as) Rosa Adkins Heirs, devisees, Successors or Assigns		
(as.1) Betty L. Deweese Heirs, devisees Successors or Assigns		
(as.1.1) Arthur E. Deweese Heirs, devisees, Successors or Assigns		
(as.1.1.a) Robert W. Deweese PO Box 186 Peytona, WV 25154	0.0339 acres 1/56 of 1.90 acres	0.00100%
(as.2) Feida L. Bland Heirs, devisees, Successors or Assigns		
(as.2.1) Charlotte Mason 38 Redington Court West Carrollton, OH 45449	0.0339 acres 1/56 of 1.90 acres	0.00100%
(at) Jasper E. Hiser Heirs, devisees, Successors or Assigns		
(at.1) John A. & Margaret E. Brown Rt. 1, Box 364 Ronceverte, WV 24970	0.0679 acres 1/28 of 1.90 acres	0.00200%
C.P. (Peery) Deskins Heirs, devisees, Successors or Assigns		
(av) Donald & Betty S. Deskins P. O. Box 1184 Honaker, VA 24260	0.0048 acres 1/392 of 1.90 acres	0.00014%
(av) John Peery Deskins Heirs, devisees, Successors or Assigns		
(av.1) Ruby Geraki Deskins Rt.2 Box 603A Honaker, VA 24260	0.0048 acres 1/392 of 1.90 acres	0.00014%
(aw) Norma Gay Deskins Heirs, devisees, Successors or Assigns		
(aw.1) Norma R. Deskins P.O. Box 1656 Honaker, VA 24260-1656	0.0048 acres 1/392 of 1.90 acres	0.00014%

Exhibit B  
 Buchanan No.1 SGU #2  
 Docket #VGOB 08-1118-2367  
 List of all Owners/Claimants  
 (3,386.50 Acre Unit)

	Acres in Unit	Interest in Unit
(ax) Billanora C. Deskins Heirs, Devisees, Successors or Assigns		
(ax.1) Bertie Jay Deskins, Jr. Address Unknown	0.0068 acres 1/280 of 1.90 acres	0.00020%
(ax.2) Perry C. Deskins Address Unknown	0.0068 acres 1/280 of 1.90 acres	0.00020%
(ax.3) William Randall Deskins Address Unknown	0.0068 acres 1/280 of 1.90 acres	0.00020%
(ax.4) Astra Arlene Harris Address Unknown	0.0068 acres 1/280 of 1.90 acres	0.00020%
(ax.5) Myrtle A. Jefferson 11625 Bell House Road Providence Forge, VA 23140	0.0068 acres 1/280 of 1.90 acres	0.00020%
(ay) Norma R. Hale Heirs, Devisees, Successors or Assigns		
(ay.1) Norma Ruth Hale P.O. Box 1656 Honaker, VA 24260	0.0048 acres 1/392 of 1.90 acres	0.00014%
(az) Barbara Wooten Deskins P. O. Box 33 Brahamsville, VA 23011	0.0310 acres 1/1960 of 1.90 acres	0.00003%
(ba) Frieda V. Deskins 83 Hidden Pines Lane Hillsville, VA 24343	0.0339 acres 1/56 of 1.90 acres	0.00100%
(bb) Leonard R. Deskins, Jr. Heirs, Devisees, Successors or Assigns		
(bb.1) Lula Pearl Deskins Rt. 2, Box 603 Honaker, VA 24260	0.0048 acres 1/392 of 1.90 acres	0.00014%
(bc) Winfred Lee Deskins Rt.2 Box 78 Honaker, VA 24260	0.0339 acres 1/56 of 1.90 acres	0.00100%
(bd) Charles P. Deskins, Jr. Rt.2 Box 75 Honaker, VA 24260	0.0339 acres 1/56 of 1.90 acres	0.00100%
(be) Billy J. Deskins Rt.2 Box 542 Honaker, VA 24260	0.0339 acres 1/56 of 1.90 acres	0.00100%
(bf) Billy Rogers Deskins 1111 Superior Drive Auburn, IN 45706	0.0129 acres 1/147 of 1.90 acres	0.00038%



Exhibit B  
 Buchanan No.1 SGU #2  
 Docket #VGOB 08-1118-2367  
 List of all Owners/Claimants  
 (3,386.50 Acre Unit)

	Acres In Unit	Interest in Unit
(bg) Gregory N. Deskins P. O. Box 189 Barhamsville, VA 23011	0.0010 acres 1/1960 of 1.90 acres	0.00003%
(bh) Jerry F. Deskins P.O. Box 64, RL2 Honaker, VA 24260	0.0048 acres 1/392 of 1.90 acres	0.00014%
(bi) Carole L. Otis 12294 Fairmont Land Woodford, VA 22580	0.0010 acres 1/1960 of 1.90 acres	0.00003%
(bj) David Lee Deskins 183 Pine Tree Dr. Urbana, OH 43078	0.0010 acres 1/1960 of 1.90 acres	0.00003%
(bk) Arnold R. Langley 118 Laguna Springs Dr. Woodstock, GA 30188	0.0339 acres 1/56 of 1.90 acres	0.00100%
(bl) Delfes G. Deskins 5046 Columbus Court Autum, GA 30203	0.0339 acres 1/56 of 1.90 acres	0.00100%
(bm) Matthew Deskins c/o Barbara Deskins P. O. Box 33 Barhamsville, VA 23011	0.0010 acres 1/1960 of 1.90 acres	0.00003%
<b><u>Tract #17, 12.08 acres</u></b>		
(1) Yukon Pocahontas Coal Company, et al.	12.08 acres	0.3567%
(a) Yukon Pocahontas Coal Company P.O. Box 187 Tazewell, VA 24651	6.04 acres 1/2 of 12.08 acres	0.1784%
(b) Buchanan Coal Company P.O. Box 187 Tazewell, VA 24651	1.34 acres 1/9 of 12.08 acres	0.0396%
(c) Sayers-Pocahontas Coal Company P.O. Box 187 Tazewell, VA 24651	0.67 acres 1/18 of 12.08 acres	0.0198%
(d) Highland Resources, Inc/ North American Resources. C 100 Peachtree Street NW, Suite 2650 Atlanta, GA 30303	4.03 acres 1/3 of 12.08 acres	0.1189%
* Note: Plum Creek Timberlands retained their CBM interest, there is no conflict. The royalty for (d) is to be paid to Plum Creek. Highland Resources, Inc. / North American Resources, Corp. is owner of the Oil & Gas Only.		
<b><u>Tract #18, 54.27 acres</u></b>		
(1) Richard Deskins Heirs, Devises, Successors or Assigns, et al. (149.48 Acre Tract)	54.27 acres	1.6025%
(a) Neva K. Compton Estate (1/28)		

**Exhibit B**  
**Buchanan No.1 SGU #2**  
**Docket #VGOB 08-1118-2367**  
**List of all Owners/Claimants**  
**(3,386.50 Acre Unit)**

	Acres in Unit	Interest in Unit
<b>(a.1) Cassie Hairfield Heirs, Devisees, Successors or Assigns</b>		
(a.1.1) Josephine T. Hayes 8290 Burnside Drive Mechanicsville, VA 23116	0.4846 acres 1/112 of 54.27 acres	0.01431%
(a.1.2) Betsy T. Lamb 9290 Howard Drive Mechanicsville, VA 23116	0.4846 acres 1/112 of 54.27 acres	0.01431%
<b>(a.2) Mavis Dore Heirs, Devisees, Successors or Assigns</b>		
(a.2.1) Vincent Rife 9401 Owl Trace Drive Chesterfield, VA 23838	0.4846 acres 1/112 of 54.27 acres	0.01431%
(a.2.2) Rebecca Berndt Dawson 7502 Century Drive Richmond, VA 22339	0.4846 acres 1/112 of 54.27 acres	0.01431%
<b>(b) Emory F. Mutter Heirs, Devisees, Successors or Assigns (1/28)</b>		
(b.1) David Deskins 183 Pine Tree Dr. Urbana, OH 43078	0.3876 acres 1/140 of 54.27 acres	0.01145%
(b.2) Howard Deskins 111 Wilson Ct. Huntington, VA 25701	0.1938 acres 1/280 of 54.27 acres	0.00572%
(b.3) Mary Evelyn Deskins 183 Pine Tree Dr. Urbana, OH 43078	0.3876 acres 1/140 of 54.27 acres	0.01145%
(b.4) Bonnie J. Holcomb 5720 Cranebrook Ln Portsmouth, VA 23703	0.3876 acres 1/140 of 54.27 acres	0.01145%
(b.5) Nora Jean Lapp P. O. Box 187 Hernando, FL 34442	0.1938 acres 1/280 of 54.27 acres	0.00572%
(b.6) Ralph W. Mutter P. O. Box 731 Oakwood, VA 24631	0.1292 acres 1/420 of 54.27 acres	0.00382%
(b.7) Russell D. Mutter P. O. Box 731 Oakwood, VA 24631	0.1292 acres 1/420 of 54.27 acres	0.00382%
(b.8) Janet W. Baker 8416 Washington Ave. Alexandria, VA 22309	0.1292 acres 1/420 of 54.27 acres	0.00382%
<b>(c) Joseph E. Walker Heirs, Devisees, Successors or Assigns</b>		

Exhibit B  
 Buchanan No.1 SGU #2  
 Docket #VGOB 08-1118-2367  
 List of all Owners/Claimants  
 (3,386.50 Acre Unit)

	Acres in Unit	Interest in Unit
(c.1) Betty W. Gatherum 2320 Fairfield Avenue Bluefield, WV 24701	0.9691 acres 1/56 of 54.27 acres	0.02862%
(d) Joseph L. Honaker 1243 Hemlock Drive Greenville, NC 27858	0.0538 acres 1/1008 of 54.27 acres	0.00159%
(e) Lida G. Vandyke Heirs, Devisees, Successors or Assigns		
(e.1) Lida Jaydene Holzgrefe Gellerstrasse #28 Basel Switzerland CH 4052	2.2151 acres 2/49 of 54.27 acres	0.06541%
(f) Rebecca M. Dillon 15538 Rittman Rd. Rittman, OH 44270	0.1615 acres 1/336 of 54.27 acres	0.00477%
(g) Delma Conner 311 Northview Avenue Princeton, WV 24740	0.1615 acres 1/336 of 54.27 acres	0.00477%
(h) David L. Wiseman 1314 Turner Street Salem, VA 24153	0.1615 acres 1/336 of 54.27 acres	0.00477%
(i) Howard R. Deskins 111 Wilson Ct. Huntington, WA 25701	0.9691 acres 1/56 of 54.27 acres	0.02862%
(j) Horace B. Gance Estate		
(j.1) Elizabeth A. Gance P.O. Box 668 War, WV 24892	0.4846 acres 1/112 of 54.27 acres	0.01431%
(k) Edith McGlothlin 2619 Derubertis Dr. Madison, OH 44057	2.2151 acres 2/49 of 54.27 acres	0.06541%
(l) Ricky L. Honaker 6220 Barkis Court Las Vegas, NV 89130	0.0538 acres 1/1008 of 54.27 acres	0.00159%
(m) Barbara Annette Chaaban 1021 Gemstone Circle Winterville, NC 28590	0.0538 acres 1/1008 of 54.27 acres	0.00159%
(n) Janet W. Baker 8416 Washington Avenue Alexandria, VA 22309	0.6461 acres 1/84 of 54.27 acres	0.01908%
(o) Mary Evelyn Deskins 183 Pine Tree Drive Urbana, OH 43078	1.9382 acres 1/28 of 54.27 acres	0.05723%
(p) Danis Deskins Heirs, Devisees, Successors or Assigns		

Exhibit B  
 Buchanan No.1 SGU #2  
 Docket #VGOB 08-1118-2367  
 List of all Owners/Claimants  
 (3,386.50 Acre Unit)

	Acres In Unit	Interest In Unit
(p.1) Madeline Deskins 204-37446 Grove Avenue Willoughby, OH 44094	2.2151 acres 2/49 of 54.27 acres	0.06541%
(q) James Stanley Belcher Heirs, Devisees, Successors or Assigns		
(q.1) Glenna B. Belcher 505 Park Avenue Princeton, WV 24740	0.9691 acres 1/56 of 54.27 acres	0.02862%
(r) Edith P. Bennett Burge P.O. Box 556 Richlands, VA 24641-0556	1.9382 acres 1/28 of 54.27 acres	0.05723%
(s) Russell Mutter P. O. Box 731 Oakwood, VA 24631	0.6461 acres 1/84 of 54.27 acres	0.01908%
(t) Russell S. Wiseman 10 Tims Orchard Rd. Troutville, VA 24175	0.1615 acres 1/336 of 54.27 acres	0.00477%
(u) James Hawley Heirs, Devisees, Successors or Assigns		
(u.1) Children's Hospital of Richmond 2924 Brook Road Richmond, VA 23220	1.9382 acres 1/28 of 54.27 acres	0.05723%
(v) Donald S. Wiseman 203 Maplewood Drive Bridgeport, WV 26330	0.1615 acres 1/336 of 54.27 acres	0.00477%
(w) Jean D. Lapp Heirs, Devisees, Successors or Assigns		
(w.1) Nola J. Lapp P. O. Box 187 Hernando, FL 34442	0.9691 acres 1/56 of 54.27 acres	0.02862%
(x) Ralph Mutter P. O. Box 731 Oakwood, VA 24631	0.6461 acres 1/84 of 54.27 acres	0.01908%
(y) Edward A. Matney P. O. Box 951 Grundy, VA 24614	0.9691 acres 1/56 of 54.27 acres	0.02862%
(z) Glenna M. Altizer P.O. Box 1075 Summerfield, NC 27358	0.9691 acres 1/56 of 54.27 acres	0.02862%
(aa) Gregory L. Malney 5-289 Edmond Drive Abingdon, VA 24210	0.9691 acres 1/56 of 54.27 acres	0.02862%
(ab) Marion I. Lemaster Heirs, Devisees, Successors or Assigns		

Exhibit B  
 Buchanan No.1 SGU #2  
 Docket #VGOB 08-1118-2367  
 List of all Owners/Claimants  
 (3,386.50 Acre Unit)

	Acres in Unit	Interest in Unit
(ab.1) Joan Lemaster 10990 US Highway 22 & 3 Clarksville, OH 45113	3.8764 acres 1/14 of 54.27 acres	0.11447%
(ac) Pamela J. Bland 5183 Yellow Mountain Road, Lot 114 Roanoke, VA 24014	0.9691 acres 1/56 of 54.27 acres	0.02862%
(ad) Thomas M. McNeil 2555 Barbara Drive Camarillo, CA 93012	0.3553 acres 11/1680 of 54.27 acres	0.01049%
(ae) Juanita Langford PO Box 2331 Oneco, FL 34264	0.3553 acres 11/1680 of 54.27 acres	0.01049%
(af) Jocita Dreyer 3026 21st Avenue W. Bradenton, FL 34205-0301	0.3553 acres 11/1680 of 54.27 acres	0.01049%
(ag) Ruby Schamehorn Heirs, Devises, Successors or Assigns (1/112)		
(ag.1) William Robert Richards P.O. Box 100 Anderson, CA 96007	0.1211 acres 1/448 of 54.27 acres	0.00358%
(ag.2) Aaron L. Schamehorn P.O. Box 452 Happy Camp, CA 96039	0.0269 acres 1/2016 of 54.27 acres	0.00079%
(ag.3) Larry Wayne Schamehorn 280 Brevus Street Crescent City, CA 95531	0.1211 acres 1/448 of 54.27 acres	0.00358%
(ag.4) Matthew Schamehorn P.O. Box 158 Burney, CA 96013	0.0269 acres 1/2016 of 54.27 acres	0.00079%
(ag.5) Patti Schamehorn-Cope PO Box 626 Selma, OR 97538-0626	0.0404 acres 1/1344 of 54.27 acres	0.00119%
(ag.6) Wilma Sue Smith 280 Brevus Street Crescent City, CA 95531	0.1211 acres 1/448 of 54.27 acres	0.00358%
(ag.7) Adriane Turner c/o Nita Turner P.O. Box 91 Burney, CA 96013	0.0269 acres 1/2016 of 54.27 acres	0.00079%
(ah) Edward McNeil 2412 Sequoia Park Yukon, OK 73099-5922	0.1938 acres 1/280 of 54.27 acres	0.00572%
(ai) Jack W. McNeil 2330 Mountain Pass Rd Troutville, VA 24175	0.1938 acres 1/280 of 54.27 acres	0.00572%

Exhibit B  
 Buchanan No.1 SGU #2  
 Docket #VGOB 08-1118-2367  
 List of all Owners/Claimants  
 (3,386.50 Acre Unit)

	Acres in Unit	Interest in Unit
(aj) Joan E. Deskins 518 Touring Drive Auburn, IN 46706-2068	0.3692 acres 1/147 of 54.27 acres	0.01090%
(ak) Marie McNeely Deskins Rt. 6, Box 93 Tazewell, VA 24651	2.2151 acres 2/49 of 54.27 acres	0.06541%
(al) Joseph H. Deskins 5272 County Rd. 35 Auburn, IN 46705	0.3692 acres 1/147 of 54.27 acres	0.01090%
(am) Juanita Colley 1916 County Rd. 69 Auburn, IN 46706	0.3692 acres 1/147 of 54.27 acres	0.01090%
(an) Lois J. High P. O. Box 24 Corunna, IN 46730	0.3692 acres 1/147 of 54.27 acres	0.01090%
(ao) Jimmy Sisk Sr. 3153 Creekside Drive Norton, OH 44203	2.2151 acres 2/49 of 54.27 acres	0.06541%
(ap) Joyce L. Ratliff Heirs, Devises, Successors or Assigns		
(ap.1) Ratliff Revocable Trust Milton B. Ratliff and/or Joyce Ratliff Co., Trustees 9901 Pendleton Pike, Trailer 63 Indianapolis, IN 46235-2891	0.3692 acres 1/147 of 54.27 acres	0.01090%
(aq) Cloetta M. Bradley Heirs, Devises, Successors or Assigns		
(aq.1) Edward McNeil 2412 Sequoia Park Yukon, OK 73099-5822	0.2423 acres 1/224 of 54.27 acres	0.00715%
(aq.2) Jack W. McNeil 2330 Mountain Pass Rd. Troutville, VA 24175	0.2423 acres 1/224 of 54.27 acres	0.00715%
(ar) Gaylene A. Horn 21467 Green Springs Road Ablington, VA 24211	2.2151 acres 2/49 of 54.27 acres	0.06541%
(as) Rosa Adkins Heirs, Devises, Successors or Assigns		
(as.1) Betty L. Deweese Heirs, Devises Successors or Assigns		
(as.1.1) Arthur E. Deweese Heirs, Devises, Successors or Assigns		
(as.1.1.a) Robert W. Deweese PO Box 186 Peytona, WV 25154	0.9691 acres 1/56 of 54.27 acres	0.02862%

Exhibit B  
 Buchanan No.1 SGU #2  
 Docket #VGOB 08-1118-2367  
 List of all Owners/Claimants  
 (3,386.50 Acre Unit)

	Acres in Unit	Interest in Unit
(as.2) Feida L. Bland Heirs, Devises, Successors or Assigns		
(as.2.1) Charlotte Mason 38 Redington Court West Carrollton, OH 45449	0.9691 acres 1/56 of 54.27 acres	0.02862%
(at) Jasper E. Hiser Heirs, Devises, Successors or Assigns		
(at.1) John A. & Margaret E. Brown Rt. 1, Box 364 Ronceverte, WV 24970	1.9382 acres 1/28 of 54.27 acres	0.05723%
C.P. (Peery) Deskins Heirs, Devises, Successors or Assigns		
(au) Donald & Betty S. Deskins P. O. Box 1184 Honaker, VA 24260	0.1384 acres 1/392 of 54.27 acres	0.00409%
(av) John Peery Deskins Heirs, Devises, Successors or Assigns		
(av.1) Ruby Gerald Deskins Rt.2 Box 603A Honaker, VA 24260	0.1384 acres 1/392 of 54.27 acres	0.00409%
(aw) Norma Gay Deskins Heirs, Devises, Successors or Assigns		
(aw.1) Norma R. Deskins P.O. Box 1656 Honaker, VA 24260-1656	0.1384 acres 1/392 of 54.27 acres	0.00409%
(ax) Billanora C. Deskins Heirs, Devises, Successors or Assigns		
(ax.1) (Bertie) Jay Deskins, Jr. <i>Address Unknown</i>	0.1938 acres 1/280 of 54.27 acres	0.00572%
(ax.2) Perry C. Deskins <i>Address Unknown</i>	0.1938 acres 1/280 of 54.27 acres	0.00572%
(ax.3) William Randall Deskins <i>Address Unknown</i>	0.1938 acres 1/280 of 54.27 acres	0.00572%
(ax.4) Astra Arlene Harris <i>Address Unknown</i>	0.1938 acres 1/280 of 54.27 acres	0.00572%
(ax.5) Myrtle A. Jefferson 11625 Bell House Road Providence Forge, VA 23140	0.1938 acres 1/280 of 54.27 acres	0.00572%
(ay) Norma R. Hate Heirs, Devises, Successors or Assigns		

**Exhibit B**  
**Buchanan No.1 SGU #2**  
**Docket #VGOB 08-1118-2367**  
**List of all Owners/Claimants**  
**(3,386.50 Acre Unit)**

	Acres in Unit	Interest in Unit
(ay.1) Norma Ruth Hale P. O. Box 1656 Honaker, VA 24260	0.1384 acres 1/392 of 54.27 acres	0.00409%
(az) Barbara Woolen Deskins P. O. Box 33 Brahamsville, VA 23011	0.0277 acres 1/1960 of 54.27 acres	0.00082%
(ba) Frieda V. Deskins 83 Hidden Pines Lane Hillsville, VA 24343	0.9691 acres 1/56 of 54.27 acres	0.02862%
(bb) Leonard R. Deskins, Jr. Heirs, Devisees, Successors or Assigns		
(bb 1) Lula Pearl Deskins Rt. 2, Box 603 Honaker, VA 24260	0.1384 acres 1/392 of 54.27 acres	0.00409%
(bc) Winfred Lee Deskins Rt.2 Box 78 Honaker, VA 24260	0.9691 acres 1/56 of 54.27 acres	0.02862%
(bd) Charles P. Deskins, Jr. Rt.2 Box 75 Honaker, VA 24260	0.9691 acres 1/56 of 54.27 acres	0.02862%
(be) Billy J. Deskins Rt.2 Box 542 Honaker, VA 24260	0.9691 acres 1/56 of 54.27 acres	0.02862%
(bf) Billy Rogers Deskins 1111 Superior Drive Auburn, IN 46706	0.3692 acres 1/147 of 54.27 acres	0.01090%
(bg) Gregory N. Deskins P. O. Box 189 Brahamsville, VA 23011	0.0277 acres 1/1960 of 54.27 acres	0.00082%
(bh) Jerry F. Deskins P.O. Box 64, Rt.2 Honaker, VA 24260	0.1384 acres 1/392 of 54.27 acres	0.00409%
(bi) Carole L. Otto 12294 Paimont Land Woodford, VA 22580	0.0277 acres 1/1960 of 54.27 acres	0.00082%
(bj) David Lee Deskins 183 Pine Tree Dr. Urbana, OH 43078	0.0277 acres 1/1960 of 54.27 acres	0.00082%
(bk) Arnold R. Langley 118 Laguna Springs Dr. Woodstock, GA 30188	0.9691 acres 1/56 of 54.27 acres	0.02862%
(bl) Delles G. Deskins 5046 Columbus Court Auburn, GA 30203	0.9691 acres 1/56 of 54.27 acres	0.02862%



Exhibit B  
 Buchanan No.1 SGU #2  
 Docket #VGOB 08-1118-2367  
 List of all Owners/Claimants  
 (3,386.50 Acre Unit)

	Acres in Unit	Interest in Unit
(bm) Matthew Deskins c/o Barbara Deskins P. O. Box 33 Barhamsville, VA 23011	0.0277 acres 1/1960 of 54.27 acres	0.00082%

**Tract #19, 7.23 acres**

(1) H.S.T. Group, L.L.C. c/o Sun Trust Bank HDQ 5112 Atn: Liz LaFarr 919 East Main St. Richmond, VA 23219	7.23 acres	0.21349%
---	------------	----------

**Tract #20, 243.81 acres**

(1) Yukon Pocahontas Coal Company, et al	243.81 acres	7.1995%
(a) Yukon Pocahontas Coal Company P.O. Box 187 Tazewell, VA 24651	121.91 acres 1/2 of 243.81 acres	3.5997%
(b) Buchanan Coal Company P.O. Box 187 Tazewell, VA 24651	27.09 acres 1/9 of 243.81 acres	0.7999%
(c) Sayers-Pocahontas Coal Company P.O. Box 187 Tazewell, VA 24651	13.55 acres 1/18 of 243.81 acres	0.4000%
(d) Highland Resources, Inc/ North American Resources, C- 100 Peachtree Street NW, Suite 2650 Atlanta, GA 30303	81.27 acres 1/3 of 243.81 acres	2.3998%

*\* Note: Plum Creek Timberlands retained their CBM interest, there is no conflict.  
 The royalty for (d) is to be paid to Plum Creek.  
 Highland Resources, Inc. / North American Resources, Corp. is owner of the Oil & Gas Only.*

**Tract #21, 0.09 acres**

(1) Yukon Pocahontas Coal Company, et al	0.09 acres	0.0027%
(a) Yukon Pocahontas Coal Company P.O. Box 187 Tazewell, VA 24651	0.045 acres 1/2 of 0.09 acres	0.0013%
(b) Buchanan Coal Company P.O. Box 187 Tazewell, VA 24651	0.010 acres 1/9 of 0.09 acres	0.0003%
(c) Sayers-Pocahontas Coal Company P.O. Box 187 Tazewell, VA 24651	0.005 acres 1/18 of 0.09 acres	0.0001%
(d) Highland Resources, Inc/ North American Resources, C- 100 Peachtree Street NW, Suite 2650 Atlanta, GA 30303	0.030 acres 1/3 of 0.09 acres	0.0009%

*\* Note: Plum Creek Timberlands retained their CBM interest, there is no conflict.  
 The royalty for (d) is to be paid to Plum Creek.  
 Highland Resources, Inc. / North American Resources, Corp. is owner of the Oil & Gas Only.*

Exhibit B  
 Buchanan No.1 SGU #2  
 Docket #VGOB 08-1118-2367  
 List of all Owners/Claimants  
 (3,386.60 Acre Unit)

	Acres in Unit	Interest in Unit
<b><u>Tract #22, 37.30 acres</u></b>		
(1) Hurt McGuire Land Trust c/o Charles Green P.O. Box 1067 Bluefield, VA 24605	37.30 acres	1.1014%
<b><u>Tract #23A, 14.42 acres</u></b>		
(1) Dewey Rowe PO Box 420307 Kissimmee, FL 34741	14.42 acres	0.4258%
<b><u>Tract #23B, 4.55 acres</u></b>		
(1) Johnnie B. Keen, et ux PO Box 15 Pounding Mill, VA 24637	4.55 acres	0.1344%
<b><u>Tract #23C, 5.54 acres</u></b>		
(1) Carl Davis, et ux Box 343 Doran, VA 24612	5.54 acres	0.1636%
<b><u>Tract #23D, 5.70 acres</u></b>		
(1) Vonda Davis	<i>Deed of Gift to Dora Ann Shelton dated 9/25/2002</i>	
(a) Dora Ann Shelton PO Box 56 Short Gap, VA 24647	5.70 acres	0.1663%
<b><u>Tract #23E, 0.46 acres</u></b>		
(1) Effie Davis Heirs, Devisees, Successors or Assigns (Heirs/Addresses Unknown)	0.46 acres	0.0136%
<b><u>Tract #23F, 60.26 acres</u></b>		
(1) Dewey Rowe PO Box 420307 Kissimmee, FL 34741	60.26 acres	1.7794%
<b><u>Tract #23G, 1.20 acres</u></b>		
(1) Dewey Rowe PO Box 420307 Kissimmee, FL 34741	1.20 acres	0.0354%
<b><u>Tract #23H, 5.17 acres</u></b>		
O.H. Keen Heirs, Devisees, Successors or Assigns	5.17 acres	0.1527%
(1) Stella Keen Clifton Heirs, Devisees, Successors or Assigns		

Exhibit B  
 Buchanan No.1 SGU #2  
 Docket #VGOB 08-1118-2367  
 List of all Owners/Claimants  
 (3,386.50 Acre Unit)

	Acres in Unit	Interest in Unit
(a) Jean Davis 4871 Riverside Dr. Raven, VA 24639	0.17 acres 1/30 of 5.17 acres	0.0051%
(b) Guster Clifton 1303 John Clifton Road, Apt.2 Raven, VA 24639	0.17 acres 1/30 of 5.17 acres	0.0051%
(c) Jerrell Clifton P.O. Box 658 John Clifton Road Oakwood, VA 24631	0.17 acres 1/30 of 5.17 acres	0.0051%
(d) Delcia Alderson 4701 Florist Road NW Roanoke, VA 24012	0.17 acres 1/30 of 5.17 acres	0.0051%
(e) Andrew Short Heirs, Devisees, Successors or Assigns		
(e.1) Ruby G. Short Winesett 1341 Johnsbury Court NE Roanoke, VA 24109	0.17 acres 1/30 of 5.17 acres	0.0051%
(2) Harve Keen Heirs, Devisees, Successors or Assigns		
(a) Nethel Keen <i>(Deceased - No Heirs)</i>		
(3) Mary Elizabeth & Linkous W. Horn Heirs, Devisees, Successors or Assigns		
(a) Arizona Osborne Heirs, Devisees, Successors or Assigns		
(b.1) Martha Williams 1911 McViey Salem, VA 24153	0.03 acres 1/180 of 5.17 acres	0.0008%
(a.2) Sydney Smith 1977 McViey Road Salem, VA 24153	0.03 acres 1/180 of 5.17 acres	0.0008%
(a.3) Kenneth Osborne 848 Peyton Street Roanoke, VA 24019	0.03 acres 1/180 of 5.17 acres	0.0008%
(b) Lydia Bell Osborne Deal Blankenship Heirs, Devisees, Successors or Assigns		
(b.1) Mary Jane Keen 1077 Longwall LN Raven, VA 24639	0.01 acres 1/660 of 5.17 acres	0.0002%
(b.2) Shirley Keen 1685 Honaker Branch Road Raven, VA 24639	0.01 acres 1/660 of 5.17 acres	0.0002%
(b.3) Patsy Moore 6985 Horn Mountain Road Raven, VA 24639	0.01 acres 1/660 of 5.17 acres	0.0002%

Exhibit B  
 Buchanan No.1 SGU #2  
 Docket #VGOB 08-1118-2367  
 List of all Owners/Claimants  
 (3,386.50 Acre Unit)

	Acres In Unit	Interest In Unit
<i>Royalty Split Agreements have been executed, but are in dispute. Royalties attributable to this interest are c</i>		
(b.4) Brenda Sline Justice 1101 Long Wall Lane Raven, VA 24639	0.01 acres 1/660 of 5.17 acres	0.0002%
<i>Royalty Split Agreements have been executed, but are in dispute. Royalties attributable to this interest are c</i>		
(b.5) James Osborne P.O. Box 484 Keen Mountain, VA 24624	0.01 acres 1/660 of 5.17 acres	0.0002%
<i>Royalty Split Agreements have been executed, but are in dispute. Royalties attributable to this interest are c</i>		
(b.6) Clifford Heirs, Devisees, Successors or Assigns		
(b.6.1) Phyllis W. Osborne Rt 1 Box 157 F Raven, VA 24639	0.01 acres 1/660 of 5.17 acres	0.0002%
<i>Royalty Split Agreements have been executed, but are in dispute. Royalties attributable to this interest are c</i>		
(b.7) Ronnie Osborne Box 12 Oakwood, VA 24631	0.01 acres 1/660 of 5.17 acres	0.0002%
<i>Royalty Split Agreements have been executed, but are in dispute. Royalties attributable to this interest are c</i>		
(b.8) Charles W. Osborne 216 Plantation Road Richlands, VA 24641	0.01 acres 1/660 of 5.17 acres	0.0002%
<i>Royalty Split Agreements have been executed, but are in dispute. Royalties attributable to this interest are c</i>		
(b.9) Richard Osborne P.O. Box 541 Keen Mountain, VA 24624	0.01 acres 1/660 of 5.17 acres	0.0002%
<i>Royalty Split Agreements have been executed, but are in dispute. Royalties attributable to this interest are c</i>		
(b.10) William Osborne Heirs, Devisees, Successors or Assigns		
(b.10.1) Joyce Lineberry Mae c/o Rose Mae P.O. Box 172 Cooleemee, NC 27014	0.01 acres 1/660 of 5.17 acres	0.0002%
<i>Royalty Split Agreements have been executed, but are in dispute. Royalties attributable to this interest are c</i>		
(b.11) John David Osborne Heirs, Devisees, Successors or Assigns		
(b.11.1) Darlene B. Osborne Rt.1 Box 157 Raven, VA 24639	0.01 acres 1/660 of 5.17 acres	0.0002%
<i>Royalty Split Agreements have been executed, but are in dispute. Royalties attributable to this interest are c</i>		

Exhibit B  
 Buchanan No.1 SGU #2  
 Docket #VGOB 08-1118-2367  
 List of all Owners/Claimants  
 (3,386.50 Acre Unit)

	Acres in Unit	Interest in Unit
<b>(c) Henry Horn Heirs, Devisees, Successors or Assigns</b>		
(c.1) Peery W. Horn P.O. Box 33 Raven, VA 24639	0.03 acres 1/180 of 5.17 acres	0.0008%
(c.2) Larry M. Horn Heirs, Devisees, Successors or Assigns <i>Heirs / Addresses Unknown</i>	0.03 acres 1/180 of 5.17 acres	0.0008%
<b>(c.3) Ivory Horn Heirs, Devisees, Successors or Assigns</b>		
(c.3.1) Patricia Horton 200 Birch Street Raven, VA 24639	0.005 acres 1/1080 of 5.17 acres	0.0001%
(c.3.2) Nellie Maynard Box 296 Raven, VA 24639	0.005 acres 1/1080 of 5.17 acres	0.0001%
(c.3.3) Tammy Boyd 1005 Kent's Ridge Road Richlands, VA 24641	0.005 acres 1/1080 of 5.17 acres	0.0001%
(c.3.4) Margie Dye 784 Big Creek Road Richlands, VA 24641	0.005 acres 1/1080 of 5.17 acres	0.0001%
(c.3.5) Danny Elder Box 296 Raven, VA 24639	0.005 acres 1/1080 of 5.17 acres	0.0001%
(c.3.6) Robert G. Elder 100 Oxford Square, Apt. #48 Richlands, VA 24641	0.005 acres 1/1080 of 5.17 acres	0.0001%
<b>(d) Thelma Osborne</b> P.O. Box 33 Raven, VA 24639	0.09 acres 1/60 of 5.17 acres	0.0025%
<b>(e) Joseph P. Home</b> 492 Gray Branch Road Cedar Bluff, VA 24609	0.09 acres 1/60 of 5.17 acres	0.0025%
<b>(f) Nancy H. Stillwell</b> 147 Rasneke Road N. Tazewell, VA 24630	0.09 acres 1/60 of 5.17 acres	0.0025%
<b>(g) Earnest Horn Heirs, Devisees, Successors or Assigns</b>		
(g.1) Dorothy Horn Heirs, Devisees, Successors or Assigns <i>(Heirs/Addresses Unknown)</i>	0.09 acres 1/60 of 5.17 acres	0.0025%
<b>(h) Martha E. Smith</b> P.O. Box 395 Max Meadows, VA 24360	0.09 acres 1/60 of 5.17 acres	0.0025%

Exhibit B  
 Buchanan No.1 SGU #2  
 Docket #VGOB 08-1118-2367  
 List of all Owners/Claimants  
 (3,386.50 Acre Unit)

	Acres In Unit	Interest In Unit
(i) Sarah Jane Horn Day P.O. Box 208 Peterstown, WV 24963	0.09 acres 1/60 of 5.17 acres	0.0026%
(j) Carl Horn Heirs, Deviseses, Successors or Assigns		
(j.1) Marilyn Taylor PO Box 285 Pounding Mill, VA 24637	0.09 acres 1/60 of 5.17 acres	0.0025%
(4) William David Lewis Keen Heirs, Deviseses, Successors or Assigns		
(a) Edward Keen Rt.4 Box 159 Bluefield, WV 24701	0.11 acres 1/48 of 5.17 acres	0.0032%
(b) Homer Keen 1771 Heidelbach School Road Stuart, VA 24171	0.11 acres 1/48 of 5.17 acres	0.0032%
(c) Virginia Ball Heirs, Deviseses, Successors or Assigns		
(c.1) Carol Anita Davis 202 Cliff Street, Lot #12 Richlands, VA 24641	0.04 acres 1/144 of 5.17 acres	0.0011%
(c.2) Richard Ball 147 Chesnut Street Feldale, VA 24089	0.04 acres 1/144 of 5.17 acres	0.0011%
(c.3) Carl Ball 1162 Longview Drive Bassett, VA 24055	0.04 acres 1/144 of 5.17 acres	0.0011%
(d) William Albert Keen Heirs, Deviseses, Successors or Assigns		
(d.1) Douglas W. Keen 8524 W. Drew Ct. Homosassa, FL 34447	0.04 acres 1/144 of 5.17 acres	0.0011%
(d.2) Darrell A. Keen 8524 W. Drew Ct. Homosassa, FL 34447	0.04 acres 1/144 of 5.17 acres	0.0011%
(d.3) Bessie Aline Keen 6091 Red Root Ridge Rd. Raven, VA 24639	0.04 acres 1/144 of 5.17 acres	0.0011%
(e) Mae Cook 141 Virginia Street Kingsport, TN 37660	0.11 acres 1/48 of 5.17 acres	0.0032%
(f) Georgia Keen Rt.1 Box 78 Powells Point, NC 27968	0.11 acres 1/48 of 5.17 acres	0.0032%

Exhibit B  
 Buchanan No.1 SGU #2  
 Docket #VGOB 08-1118-2367  
 List of all Owners/Claimants  
 (3,386.50 Acre Unit)

	Acres in Unit	Interest in Unit
(g) Bonnie Absher P.O. Box 635 Richlands, VA 24641	0.11 acres 1/48 of 5.17 acres	0.0032%
(h) Ruby Stanley Heirs, Deviseses, Successors or Assigns		
(h.1) Ruth Ann Hunt Heirs, Deviseses, Successors or Assigns		
(h.1.1) Sandra Hunt Conner Heirs, Deviseses, Successors or Assigns		
(h.1.1.1) Roger W. Conner 761 Centerville Rd. Axton, VA 24054	0.01 acres 1/480 of 5.17 acres	0.0003%
(h.1.2) Kimberly Hunt Kidd 128 Susan Drive Collinsville, VA 24078	0.01 acres 1/480 of 5.17 acres	0.0003%
(h.2) Arlene Gilbert Heirs, Deviseses, Successors or Assigns		
(h.2.1) Fred Gilbert 230 Rasnake Rd. N. Tazewell, VA 24630	0.02 acres 1/240 of 5.17 acres	0.0006%
(h.3) William E. Stanley, Jr. 326 Greyson Street Martinsville, VA 24112	0.02 acres 1/240 of 5.17 acres	0.0006%
(h.4) James H. Stanley 25 Raceway Drive Bassett, VA 24055	0.02 acres 1/240 of 5.17 acres	0.0006%
(h.5) Victoria Webb 326 Greyson Street Martinsville, VA 24112	0.02 acres 1/240 of 5.17 acres	0.0006%
(5) Georgie Bell Short Clifton Heirs, Deviseses, Successors or Assigns		
(a) Shelby Jean Vandyke Heirs, Deviseses, Successors or Assigns		
(a.1) Darrell Vandyke PO Box 640 Pounding Mill, VA 24637	0.11 acres 1/48 of 5.17 acres	0.0032%
(a.2) Rita McGlothlin 4815 Red Root Ridge Raven, VA 24639	0.11 acres 1/48 of 5.17 acres	0.0032%
(a.3) Gerald Vandyke 107 Carson Ave., Apt 12 Richlands, VA 24641	0.11 acres 1/48 of 5.17 acres	0.0032%

Exhibit B  
 Buchanan No.1 SGU #2  
 Docket #VGOB 08-1118-2367  
 List of all Owners/Claimants  
 (3,386.50 Acre Unit)

	Acres In Unit	Interest In Unit
(a.4) Dennis Vandyke (incarcerated) c/o Rita McGlothlin 4815 Red Roof Ridge Raven, VA 24639	0.11 acres 1/48 of 5.17 acres	0.0032%
(b) Frances Stella Gross P.O. Box 285 Richlands, VA 24641	0.43 acres 1/12 of 5.17 acres	0.0127%
(5) Harry Neal Keen Heirs, Devisees, Successors or Assigns		
(a) Larry Roger Keen P.O. Box 635 Keen Mountain, VA 24639	0.10 acres 1/54 of 5.17 acres	0.0028%
(b) Camice Keen 4777 Hale Creek Road Pilgrims Knob, VA 24634	0.10 acres 1/54 of 5.17 acres	0.0028%
(c) Philip Keen P.O. Box 215 Wytheville, VA 24383	0.10 acres 1/54 of 5.17 acres	0.0028%
(d) Eddie Keen PO Box 28 Raven, VA 24639	0.10 acres 1/54 of 5.17 acres	0.0028%
(e) Remus Keen Box 570 Doran, VA 24612	0.10 acres 1/54 of 5.17 acres	0.0028%
(f) Richard Keen P.O. Box 431 Oakwood, VA 24624	0.10 acres 1/54 of 5.17 acres	0.0028%
(g) Inez J. Acklin 332 Mary Street Bristol, VA 24201	0.10 acres 1/54 of 5.17 acres	0.0028%
(h) Janice Cook 2914 Clarks Valley Rd. Swords Creek, VA 24649	0.10 acres 1/54 of 5.17 acres	0.0028%
(i) Harry D. Keen Heirs, Devisees, Successors or Assigns		
(i.1) Beaulit Honaker Jarvins 459 Ginder Road NE Lancaster, OH 43130	0.10 acres 1/54 of 5.17 acres	0.0028%
(7) James Henry Keen Heirs, Devisees, Successors or Assigns		
(a) Dexter Keene 102 Painter Street Tazewell, VA 24651	0.14 acres 1/36 of 5.17 acres	0.0042%
(b) Dorothy Clifton P.O. Box 123 Springdale, WV 25986	0.14 acres 1/36 of 5.17 acres	0.0042%



Exhibit B  
 Buchanan No.1 SGU #2  
 Docket #VGOB 88-1118-2367  
 List of all Owners/Claimants  
 (3,386.50 Acre Unit)

	Acres in Unit	Interest in Unit
(c) Zelvia Kean <i>Deceased - No heirs</i>		
(d) William Keen, Jr. P.O. Box 481 Mabscot, WV 25871	0.14 acres 1/36 of 5.17 acres	0.0042%
(e) Della Monk Lancaster 625 Prater Drive Richlands, VA 24841	0.14 acres 1/36 of 5.17 acres	0.0042%
(f) Audrey Law 102 Loblolly Lane Stafford, VA 22554	0.14 acres 1/36 of 5.17 acres	0.0042%
(g) Hester Brown Heirs, Devises, Successors or Assigns <i>Heirs Unknown</i>	0.14 acres 1/36 of 5.17 acres	0.0042%
<u>Tract #23I, 1.10 acres</u>		
(1) Hershel Keen, et ux P.O. Box 26 Shorts Gap, VA 24847	1.10 acres	0.0325%
<u>Tract #23J, 15.21 acres</u>		
(1) Hassell Davis, et ux General Delivery Short Gap, VA 24847	15.21 acres	0.4491%
<u>Tract #23K, 0.22 acres</u>		
(1) Theodore Osborne St. Rt. 82A Raven, VA 24639	0.22 acres	0.0065%
<u>Tract #23L, 6.01 acres</u>		
(1) Daisy Burke Box 354 Raven, VA 24639	6.01 acres	0.1775%
<i>OR</i>		
(1) Garden Realty Corporation 108 Bexley Road Mooresville, NC 28117	6.01 acres	0.1775%
<u>Tract #23M, 8.64 acres</u>		
(1) Gustar Clifton, et ux 1303 John Clifton Rd., Apt.2 Raven, VA 24639	8.64 acres	0.2551%
<u>Tract #23N, 3.02 acres</u>		
(1) Daisy Burke Box 354 Raven, VA 24639	3.02 acres	0.0892%

Exhibit B  
 Buchanan No.1 SGU #2  
 Docket #VGOB 08-1118-2367  
 List of all Owners/Claimants  
 (3,386.50 Acre Unit)

	Acres in Unit	Interest in Unit
<i>OR</i>		
(1) Garden Realty Corporation 108 Bexley Road Mooresville, NC 28117	3.02 acres	0.0892%
<u>Tract #23O, 33.61 acres</u>		
(1) CNX Gas Company LLC 2481 John Nash Blvd. Bluefield, WV 24701	33.61 acres	0.9926%
<u>Tract #23P, 28.28 acres</u>		
(1) CNX Gas Company LLC 2481 John Nash Blvd. Bluefield, WV 24701	28.28 acres	0.8351%
<u>Tract #23Q, 12.73 acres</u>		
(1) CNX Gas Company LLC 2481 John Nash Blvd. Bluefield, WV 24701	12.73 acres	0.3759%
<u>Tract #23R, 1.74 acres</u>		
(1) Trustees of the Wilderness Tabernacle Star Rt. Box 113 Raven, VA 24639	1.74 acres	0.0514%
<u>Tract #23S, 6.73 acres</u>		
(1) Winifred "Mack" Osborne HC 62, Box 91 Raven, VA 24639	6.73 acres	0.1987%
<u>Tract #23T, 0.37 acres</u>		
(1) CNX Gas Company LLC 2481 John Nash Blvd. Bluefield, WV 24701	0.37 acres	0.0109% (Purc)
<u>Tract #23U, 16.49 acres</u>		
(1) Hubbard Osborne 3195 Osborne Mtn. Rd. Raven, VA 24639	16.49 acres	0.4869%
<u>Tract #23V, 7.75 acres</u>		
(1) Cris Cantrell HC 62, Box 86 Raven, VA 24639	7.75 acres	0.2288%
<u>Tract #23W, 0.86 acres</u>		
(1) Thurman Burke SL Rt. Box 87 Raven, VA 24639	0.86 acres	0.0254%

Exhibit B  
 Buchanan No.1 SGU #2  
 Docket #VGOB 98-1118-2367  
 List of all Owners/Claimants  
 (3,386.50 Acre Unit)

	Acres in Unit	Interest in Unit
<b><u>Tract #23X, 0.55 acres</u></b>		
(1) Garden Realty Corporation 108 Baxley Road Mooresville, NC 28117	0.55 acres	0.0162%
OR		
(1) CNX Gas Company LLC 2481 John Nash Blvd. Bluefield, WV 24701	0.55 acres	0.0162%
<b><u>Tract #23Y, 0.36 acres</u></b>		
(1) CNX Gas Company LLC 2481 John Nash Blvd. Bluefield, WV 24701	0.36 acres	0.0106%
<b><u>Tract #24A, 9.53 acres</u></b>		
(1) CNX Gas Company LLC 2481 John Nash Blvd. Bluefield, WV 24701	9.53 acres	0.2814%
<b><u>Tract #24B, 1.90 acres</u></b>		
(1) Samuel F. Sproles c/o Lucille Collins 5222 Stewartsville Road Moneta, VA 24121	1.90 acres	0.0561%
<b><u>Tract #24C, 6.10 acres</u></b>		
(1) Virginia N. Stilwell 1106 Dial Road Raven, VA 24639	6.10 acres	0.1801%
<b><u>Tract #24D, 27.98 acres</u></b>		
(1) Trustees of the Wilderness Tabernacle Star Rt. Box 113 Raven, Va 24639	27.98 acres	0.8262%
<b><u>Tract #24E, 2.45 acres</u></b>		
(1) Trustees of the Wilderness Tabernacle Star Rt. Box 113 Raven, Va 24639	2.45 acres	0.0723%
<b><u>Tract #24F, 0.92 acres</u></b>		
(1) Trustees of the Wilderness Tabernacle Star Rt. Box 113 Raven, Va 24639	0.92 acres	0.0272%

Exhibit B  
 Buchanan No.1 SGU #2  
 Docket #VGOB 08-1118-2367  
 List of all Owners/Claimants  
 (3,386.50 Acre Unit)

	Acres in Unit	Interest in Unit
<b><u>Tract #25, 64.27 acres</u></b>		
(1) New Garden Coal Corporation c/o Edward Vandyke P.O. Box 29 Tazewell, VA 24651	64.27 acres	1.8978%
<b><u>Tract #26A, 51.07 acres</u></b>		
(1) Linkous Horn Heirs, Deviseses, Successors or Assigns	51.07 acres	1.5080%
(1) Arizona Osborne Heirs, Deviseses, Successors or Assigns		
(a) Sydney Smith 1911 McVetty Road Salem, VA 24153	1.7023 acres 1/30 of 51.07 acres	0.0503%
(b) Kenneth R. Osborne 848 Peyton Street Roanoke, VA 24019	1.7023 acres 1/30 of 51.07 acres	0.0503%
(c) Martha Guilliams 1911 McVetty Road Salem, VA 24153	1.7023 acres 1/30 of 51.07 acres	0.0503%
(2) Lydia Blankenship Heirs, Deviseses, Successors or Assigns		
(a) Mary Jane Keen 1077 Longwall LN Raven, VA 24639	0.4643 acres 1/110 of 51.07 acres	0.0137%
(b) Shirley Keen 1685 Honaker Branch Road Raven, VA 24639	0.4643 acres 1/110 of 51.07 acres	0.0137%
(c) <del>Patsy Moore</del> 6985 Horn Mountain Road Raven, VA 24639	0.4643 acres 1/110 of 51.07 acres	0.0137%
<i>Royalty Split Agreements have been executed, but are in dispute. Royalties attributable to this interest are c</i>		
(d) <del>Brenda Sue Justice</del> 1101 Long Wall Lane Raven, VA 24639	0.4643 acres 1/110 of 51.07 acres	0.0137%
<i>Royalty Split Agreements have been executed, but are in dispute. Royalties attributable to this interest are c</i>		
(e) <del>James R. Osborne</del> P. O. Box 484 Keen Mountain, VA 24624	0.4643 acres 1/110 of 51.07 acres	0.0137%
<i>Royalty Split Agreements have been executed, but are in dispute. Royalties attributable to this interest are c</i>		
(f) Clifford Osborne Heirs, Deviseses, Successors or Assigns		

Exhibit B  
 Buchanan No.1 SGU #2  
 Docket #VGOB 08-1118-2367  
 List of all Owners/Claimants  
 (3,386.50 Acre Unit)

	Acres In Unit	Interest In Unit
<del>Richard Osborne</del> Rt 1 Box 157F Raven, VA 24639	0.4643 acres 1/110 of 51.07 acres	0.0137%
<i>Royalty Split Agreements have been executed, but are in dispute. Royalties attributable to this interest are c</i>		
(g) <del>Richard Osborne</del> Box 12 Oakwood, VA 24631	0.4643 acres 1/110 of 51.07 acres	0.0137%
<i>Royalty Split Agreements have been executed, but are in dispute. Royalties attributable to this interest are c</i>		
(h) <del>Charles M. Osborne</del> 216 Plantation Drive Richlands, VA 24641	0.4643 acres 1/110 of 51.07 acres	0.0137%
<i>Royalty Split Agreements have been executed, but are in dispute. Royalties attributable to this interest are c</i>		
(i) <del>Richard Osborne</del> P. O. Box 541 Keen Mountain, VA 24624	0.4643 acres 1/110 of 51.07 acres	0.0137%
<i>Royalty Split Agreements have been executed, but are in dispute. Royalties attributable to this interest are c</i>		
(j) William Osborne Heirs, Devisees, Successors or Assigns		
(j 1) Ruth Keen <span style="float: right;"><i>(Deed of Gift to Joyce Lineberry Mae</i></span>		
<del>Joyce Lineberry Mae</del> c/o Rose Mae P.O. Box 172 Cooleemee, NC 27014	0.4643 acres 1/110 of 51.07 acres	0.0137%
<i>Royalty Split Agreements have been executed, but are in dispute. Royalties attributable to this interest are c</i>		
(k) John David Osborne Heirs, Devisees, Successors or Assigns		
<del>Darlene B. Osborne</del> Rt.1 Box 157 Raven, VA 24639	0.4643 acres 1/110 of 51.07 acres	0.0137%
<i>Royalty Split Agreements have been executed, but are in dispute. Royalties attributable to this interest are c</i>		
(3) Henry Horn Heirs, Devisees, Successors or Assigns		
(a) Perry W. Horn P.O. Box 33 Raven, VA 24639	1.7023 acres 1/30 of 51.07 acres	0.0503%
(b) Larry M. Horn Heirs, Devisees, Successors or Assigns <i>Heirs / Address Unknown</i>	1.7023 acres 1/30 of 51.07 acres	0.0503%
(c) Ivory Horn Heirs, Devisees, Successors or Assigns		

**Exhibit B**  
**Buchanan No.1 SGU #2**  
**Docket #VGOB 08-1116-2367**  
**List of all Owners/Claimants**  
**(3,386.50 Acre Unit)**

	Acres in Unit	Interest in Unit
(c.1) Patricia D. Horton 1 Birch Street Raven, VA 24639	0.2837 acres 1/180 of 51.07 acres	0.0084%
(c.2) Nellie A. Maynard P.O. Box 296 Raven, VA 24639	0.2837 acres 1/180 of 51.07 acres	0.0084%
(c.3) Tammy D. Boyd 1005 Kents Ridge Road Richlands, VA 24641	0.2837 acres 1/180 of 51.07 acres	0.0084%
(c.4) Margaret E. Dye 784 Big Creek Road Richlands, VA 24641	0.2837 acres 1/180 of 51.07 acres	0.0084%
(c.5) Danny W. Elder P.O. Box 748 Raven, VA 24639	0.2837 acres 1/180 of 51.07 acres	0.0084%
(c.6) Robert G. Elder 222 Law Ln. Charlotte C.H., VA 23923	0.2837 acres 1/180 of 51.07 acres	0.0084%
(4) Thelma H. Osborne P. O. Box 33 Raven, VA 24639	5.1070 acres 1/10 of 51.07 acres	0.1508%
(5) Joseph P. Home 492 Gray Branch Road Cedar Bluff, VA 24609	5.1070 acres 1/10 of 51.07 acres	0.1508%
(6) Nancy H. Stilwell 140 Rasnake Road North Tazewell, VA 24630	5.1070 acres 1/10 of 51.07 acres	0.1508%
(7) Earnest Horn Heirs, Devisees, Successors or Assigns		
(a) Dorothy Horn Heirs, Devisees, Successors or Assigns <i>(Heirs/Addresses Unknown)</i>	5.1070 acres 1/10 of 51.07 acres	0.1508%
(8) Martha Smith P. O. Box 385 Max Meadows, VA 24360	5.1070 acres 1/10 of 51.07 acres	0.1508%
(9) Sarah Jane Horn Day P. O. Box 208 Peterstown, WV 24963	5.1070 acres 1/10 of 51.07 acres	0.1508%  Only a
(10) Carl Horn Heirs, Devisees, Successors or Assigns		
(a) Marilyn Taylor PO Box 285 Pounding Mill, VA 24637	5.1070 acres 1/10 of 51.07 acres	0.1508%

Exhibit B  
 Buchanan No.1 SGU #2  
 Docket #VGOB 08-1118-2367  
 List of all Owners/Claimants  
 (3,386.50 Acre Unit)

	Acres In Unit	Interest in Unit
<u>Tract #26B, 56.51 acres</u>		
(1) Thomas Stilwell Heirs, Devisees, Successors or Assigns	56.51 acres	1.6687%
(1) Beulah V. Osborne c/o Vivian Osborne, POA Box 500 Oakwood, VA 24631	7.0638 acres 1/8 of 56.51 acres	0.2086%
(2) Raleigh Stilwell Heirs, Devisees, Successors or Assigns		
(a) Martha J. aka Juanita Stilwell P.O. Box 54 Raven, VA 24639	7.0638 acres 1/8 of 56.51 acres	0.2086%
(3) Paul Elmer Stilwell Heirs, Devisees, Successors or Assigns		
(a) Virginia N. Stilwell, widow 1106 Dial Road Raven, VA 24639	7.0638 acres 1/8 of 56.51 acres	0.2086%
(4) Arthur M. Stilwell P.O. Box 314 Raven, VA 24639	7.0638 acres 1/8 of 56.51 acres	0.2086%
(5) Exie Osborne Heirs, Devisees, Successors or Assigns		
(a.1) Myrtle Smith Heirs, Devisees, Successors or Assigns		
(a.1.1) Nancy Jackson P.O. Box 448 Doran, VA 24612	0.5886 acres 1/96 of 56.51 acres	0.0174%
(a.1.2) Darlene Ward 117 Franklin Avenue Richlands, VA 24641	0.5886 acres 1/96 of 56.51 acres	0.0174%
(a.2) Maxie Boyd Box 972 Raven, VA 24639	1.1773 acres 1/48 of 56.51 acres	0.0348%
(a.3) Ruth Osborne Smith Box 672 Doran, VA 24612	1.1773 acres 1/48 of 56.51 acres	0.0348%
(a.4) Judy Blankenship Box 221 Doran, VA 24612	1.1773 acres 1/48 of 56.51 acres	0.0348%
(a.5) John Osborne Box 6 Shortt Gap, VA 24647	1.1773 acres 1/48 of 56.51 acres	0.0348%
(a.6) Ida Proffitt Box 6 Shortt Gap, VA 24647	1.1773 acres 1/48 of 56.51 acres	0.0348%

Exhibit B  
 Buchanan No.1 SGU #2  
 Docket #VGOB 08-1118-2367  
 List of all Owners/Claimants  
 (3,386.50 Acre Unit)

	Acres In Unit	Interest in Unit
(6) Flossie Stilwell Osborne Heirs, Devisees, Successors or Assigns		
(a) Hubbard Osborne 3195 Osborne Mountain Rd. Raven, VA 24639	0.7849 acres 1/72 of 56.51 acres	0.0232%
(b) Linda S. Shelton P. O. Box 521 Pounding Mill, VA 24537	0.7849 acres 1/72 of 56.51 acres	0.0232%
(c) Jerline Davis Box 204 North Tazewell, VA 24630	0.7849 acres 1/72 of 56.51 acres	0.0232%
(d) Arlin W. Osborne	<i>Transferred Interest to d.1 per deed dated June 18, 2009</i>	
(d.1) Waldon Darrell Clifton PO Box 169 Richlands, VA 24641	0.7849 acres 1/72 of 56.51 acres	0.0232%
(e) Jackie D. Osborne 1995 Ahizer Road Raven, VA 24639-1995	0.7849 acres 1/72 of 56.51 acres	0.0232%
(f) Daniel J. Osborne 1068 Harvest Moon Rd. Raven, VA 24639	0.7849 acres 1/72 of 56.51 acres	0.0232%
(g) Sylvia A. Shelton 549 Jacks Creek Road Raven, VA 24639	0.7849 acres 1/72 of 56.51 acres	0.0232%
(h) Marvin J. Osborne P. O. Box 1607 Cedar Bluff, VA 24609	0.7849 acres 1/72 of 56.51 acres	0.0232%
(i) Lois Casey 5-112 Sunny Hills Dr. Cedar Bluff, VA 24609	0.7849 acres 1/72 of 56.51 acres	0.0232%
(7) Sylvester Stilwell Osborne Heirs, Devisees, Successors or Assigns		
(a) Cora Arnold Heirs, Devisees, Successors or Assigns		
(a.1) James H. Arnold, widower P. O. Box 526 Raven, VA 24637	2.3546 acres 1/24 of 56.51 acres	0.0695%
(b) Leonard G. Stilwell P. O. Box 932 Raven, VA 24639	0.7849 acres 1/72 of 56.51 acres	0.0232%
(c) Jay C. Stilwell Heirs, Devisees, Successors or Assigns		
(c.1) Connie Stilwell, widow P. O. Box 723 Raven, VA 24639	0.7849 acres 1/72 of 56.51 acres	0.0232%



Exhibit B  
 Buchanan No.1 SGU #2  
 Docket #VGDB 08-1118-2367  
 List of all Owners/Claimants  
 (3,386.50 Acre Unit)

	Acres In Unit	Interest In Unit
(d) Wanda Hagy Box 1738 Richlands, VA 24641	0.7849 acres 1/72 of 56.51 acres	0.0232%
(e) Bessie Lowe P. O. Box 47 Shortt Gap, VA 24647	0.7849 acres 1/72 of 56.51 acres	0.0232%
(f) Theodore Stilwell HC66 Box 112A Whitewood, VA 24657	0.7849 acres 1/72 of 56.51 acres	0.0232%
(g) Curtis Stilwell P.O. Box 2216 Cedar Bluff, VA 24609-2216	0.7849 acres 1/72 of 56.51 acres	0.0232%
(8) Charlie Stilwell Osborne Heirs, Devisees, Successors or Assigns		
(a) Bernadine R. Lisburg 1418 First Avenue South Fargo, ND 58103	2.3546 acres 1/24 of 56.51 acres	0.0695%
(b) Gladys E. Pollert 1121 29 Street NW Fargo, ND 58102	0.7849 acres 1/72 of 56.51 acres	0.0232%
(c) David W. Stilwell 507 E. Minnesota #107 Rapid City, SD 57701	0.7849 acres 1/72 of 56.51 acres	0.0232%
(d) Thomas H. Stilwell 27 Horseshoe Bend Fargo, ND 58104	0.7849 acres 1/72 of 56.51 acres	0.0232%
(e) Quentin A. Stilwell P. O. Box 154 Rhome, ND 58651	0.7849 acres 1/72 of 56.51 acres	0.0232%
(f) Daniel J. Stilwell D77 El Rancho Trailer Ct. Mandan, ND 58554	0.7849 acres 1/72 of 56.51 acres	0.0232%
(g) Bernice R. Lamb 2124 County Road 116 International Falls, MN 56849	0.7849 acres 1/72 of 56.51 acres	0.0232%
<b><u>Tract #26C, 2.10 acres</u></b>		
(1) Thomas Stilwell Heirs, Devisees, Successors or Assigns	2.10 acres	0.0620%
(1) Beulah V. Osborne c/o Vivian Osborne, POA Box 500 Oakwood, VA 24631	0.2625 acres 1/8 of 2.10 acres	0.0078%
(2) Raleigh Stilwell Heirs, Devisees, Successors or Assigns		

Exhibit B  
 Buchanan No.1 SGU #2  
 Docket #VGOB 08-1118-2367  
 List of all Owners/Claimants  
 (3,386.50 Acre Unit)

	Acres in Unit	Interest in Unit
(a) Martha J. aka Juanita Stilwell P.O. Box 54 Raven, VA 24639	0.2625 acres 1/8 of 2.10 acres	0.0078%
(3) Paul Elmer Stilwell Heirs, Devisees, Successors or Assigns		
(a) Virginia N. Stilwell, widow 1106 Dial Road Raven, VA 24639	0.2625 acres 1/8 of 2.10 acres	0.0078%
(4) Arthur M. Stilwell P.O. Box 314 Raven, VA 24639	0.2625 acres 1/8 of 2.10 acres	0.0078%
(5) Exie Osborne Heirs, Devisees, Successors or Assigns		
(a 1) Myrtle Smith Heirs, Devisees, Successors or Assigns		
(a.1.1) Nancy Jackson P.O. Box 448 Doran, VA 24612	0.0219 acres 1/96 of 2.10 acres	0.0006%
(a.1.2) Darlene Ward 117 Franklin Avenue Richlands, VA 24641	0.0219 acres 1/96 of 2.10 acres	0.0006%
(a.2) Maxde Boyd Box 972 Raven, VA 24639	0.0438 acres 1/48 of 2.10 acres	0.0013%
(a.3) Ruth Osborne Smith Box 672 Doran, VA 24612	0.0438 acres 1/48 of 2.10 acres	0.0013%
(a.4) Judy Blankenship Box 221 Doran, VA 24612	0.0438 acres 1/48 of 2.10 acres	0.0013%
(a.5) John Osborne Box 6 Shortt Gap, VA 24647	0.0438 acres 1/48 of 2.10 acres	0.0013%
(a.6) Ida Profitit Box 6 Shortt Gap, VA 24647	0.0438 acres 1/48 of 2.10 acres	0.0013%
(6) Flossie Stilwell Osborne Heirs, Devisees, Successors or Assigns		
(a) Hubbard Osborne 3195 Osborne Mountain Rd. Raven, VA 24639	0.0292 acres 1/72 of 2.10 acres	0.0009%
(b) Linda S. Shelton P. O. Box 521 Pounding Mill, VA 24637	0.0292 acres 1/72 of 2.10 acres	0.0009%

**Exhibit B**  
**Buchanan No.1 SGU #2**  
**Docket #VGOB 08-1118-2367**  
**List of all Owners/Claimants**  
**(3,386.58 Acre Unit)**

	Acres in Unit	Interest in Unit
(c) Jerline Davis Box 204 North Tazewell, VA 24630	0.0292 acres 1/72 of 2.10 acres	0.0009%
(d) Arlin W. Osborne	<i>Transferred interest to d.1 per deed dated June 18, 2009</i>	
(d.1) Waldon Darrell Clifton PO Box 169 Richlands, VA 24641	0.0292 acres 1/72 of 2.10 acres	0.0009%
(e) Jackie D. Osborne 1995 Altizer Road Raven, VA 24639-1995	0.0292 acres 1/72 of 2.10 acres	0.0009%
(f) Daniel J. Osborne 1068 Harvest Moon Road Raven, VA 24639	0.0292 acres 1/72 of 2.10 acres	0.0009%
(g) Sylvia A. Shelton 549 Jacks Creek Road Raven, VA 24639	0.0292 acres 1/72 of 2.10 acres	0.0009%
(h) Marvin J. Osborne P. O. Box 1607 Cedar Bluff, VA 24609	0.0292 acres 1/72 of 2.10 acres	0.0009%
(i) Lois Casey 5-112 Sunny Hills Dr Cedar Bluff, VA 24609	0.0292 acres 1/72 of 2.10 acres	0.0009%
(7) Sylvester Stilwell Osborne Heirs, Devisees, Successors or Assigns		
(a) Cora Arnold Heirs, Devisees, Successors or Assigns		
(a.1) James H. Arnold, widower P. O. Box 626 Raven, VA 24637	0.0875 acres 1/24 of 2.10 acres	0.0026%
(b) Leonard C. Stilwell P. O. Box 932 Raven, VA 24639	0.0292 acres 1/72 of 2.10 acres	0.0009%
(c) Jay C. Stilwell Heirs, Devisees, Successors or Assigns		
(c.1) Connie Stilwell, widow P. O. Box 723 Raven, VA 24639	0.0292 acres 1/72 of 2.10 acres	0.0009%
(d) Wanda Hagy Box 1738 Richlands, VA 24641	0.0292 acres 1/72 of 2.10 acres	0.0009%
(e) Bessie Lowe P. O. Box 47 Shartt Gap, VA 24847	0.0292 acres 1/72 of 2.10 acres	0.0009%

Exhibit B  
 Buchanan No.1 SGU #2  
 Docket #VGOB 08-1118-2367  
 List of all Owners/Claimants  
 (3,386.50 Acre Unit)

	Acres in Unit	Interest in Unit
(f) Theodore Stilwell HC66 Box 112A Whitewood, VA 24657	0.0292 acres 1/72 of 2.10 acres	0.0009%
(g) Curtis Stilwell P.O. Box 2216 Cedar Bluff, VA 24609-2216	0.0292 acres 1/72 of 2.10 acres	0.0009%
(B) Charlie Stilwell Osborne Heirs, Devisees, Successors or Assigns		
(a) Bernadine R. Lisburg 1418 First Avenue South Fargo, ND 58103	0.0875 acres 1/24 of 2.10 acres	0.0026%
(b) Gladys E. Pollert 1121 29 Street NW Fargo, ND 58102	0.0292 acres 1/72 of 2.10 acres	0.0009%
(c) David W. Stilwell 507 E. Minnesota #107 Rapid City, SD 57701	0.0292 acres 1/72 of 2.10 acres	0.0009%
(d) Thomas H. Stilwell 27 Horseshoe Bend Fargo, ND 58104	0.0292 acres 1/72 of 2.10 acres	0.0009%
(e) Quentin A. Stilwell P. O. Box 154 Rhame, ND 58651	0.0292 acres 1/72 of 2.10 acres	0.0009%
(f) Daniel J. Stilwell D77 El Rancho Trailer Ct. Mandan, ND 58554	0.0292 acres 1/72 of 2.10 acres	0.0009%
(g) Bernice R. Lamb 2124 County Road 116 International Falls, MN 56649	0.0292 acres 1/72 of 2.10 acres	0.0009%

- OR -

OIL & GAS CLAIMANT (Surface Owner)

(1) Danny McClanahan P.O. Box 547 Oakwood, VA 24541	2.10 acres	0.0620%
---	------------	---------

Tract #26D, 1.66 acres

(1) Linkous Horn Heirs, Devisees, Successors or Assigns	1.66 acres	0.0490%
(1) Arizona Osborne Heirs, Devisees, Successors or Assigns		
(a) Sydney Smith 1911 McVetty Road Salem, VA 24153	0.0553 acres 1/30 of 1.66 acres	0.0016%

Exhibit B  
 Buchanan No.1 SGU #2  
 Docket #VGOB 08-1118-2367  
 List of all Owners/Claimants  
 (3,386.50 Acre Unit)

	Acres in Unit	Interest in Unit
(b) Kenneth R. Osborne 848 Peyton Street Roanoke, VA 24019	0.0553 acres 1/30 of 1.66 acres	0.0016%
(c) Martha Williams 1911 McVetty Road Salem, VA 24153	0.0553 acres 1/30 of 1.66 acres	0.0016%
(2) Lydia Blankenship Heirs, devisees, Successors or Assigns		
(a) Mary Jane Keen 1077 Longwall LN Raven, VA 24639	0.0151 acres 1/110 of 1.66 acres	0.0004%
(b) Shirley Keen 1685 Honaker Branch Road Raven, VA 24639	0.0151 acres 1/110 of 1.66 acres	0.0004%
(c) <del>Patsy Moore</del> 6935 Horn Mountain Road Raven, VA 24639	0.0151 acres 1/110 of 1.66 acres	0.0004%
<i>Royalty Split Agreements have been executed, but are in dispute. Royalties attributable to this interest are c</i>		
(d) <del>Manda Sue Jos Boe</del> 1101 Long Wall Lane Raven, VA 24639	0.0151 acres 1/110 of 1.66 acres	0.0004%
<i>Royalty Split Agreements have been executed, but are in dispute. Royalties attributable to this interest are c</i>		
(e) <del>James R. Osborne</del> P. O. Box 484 Keen Mountain, VA 24624	0.0151 acres 1/110 of 1.66 acres	0.0004%
<i>Royalty Split Agreements have been executed, but are in dispute. Royalties attributable to this interest are c</i>		
(f) Clifford Osborne Heirs, Devisees, Successors or Assigns		
(f) <del>Phyllis W. Osborne</del> Rt 1 Box 157 F Raven, VA 24639	0.0151 acres 1/110 of 1.66 acres	0.0004%
<i>Royalty Split Agreements have been executed, but are in dispute. Royalties attributable to this interest are c</i>		
(g) <del>Ricardo Osborne</del> Box 12 Oakwood, VA 24631	0.0151 acres 1/110 of 1.66 acres	0.0004%
<i>Royalty Split Agreements have been executed, but are in dispute. Royalties attributable to this interest are c</i>		
(h) <del>Charles M. Osborne</del> 216 Plantation Drive Richlands, VA 24641	0.0151 acres 1/110 of 1.66 acres	0.0004%
<i>Royalty Split Agreements have been executed, but are in dispute. Royalties attributable to this interest are c</i>		
(i) <del>Richard Osborne</del> P. O. Box 541 Keen Mountain, VA 24624	0.0151 acres 1/110 of 1.66 acres	0.0004%

Exhibit B  
 Buchanan No.1 SGU #2  
 Docket #VGOB 08-1118-2367  
 List of all Owners/Claimants  
 (3,386.50 Acre Unit)

Interest in  
Unit

Acres in Unit

*Royalty Split Agreements have been executed, but are in dispute. Royalties attributable to this interest are c.*

(j) William Osborne Heirs, Devises,  
Successors or Assigns

(j.1) Ruth Keen

*(Deed of Gift to Joyce Lineberry Mae*

<del>(j.1) Joyce Lineberry Mae</del>	0.0151 acres	0.0004%
c/o Rose Mae	1/110 of 1.66 acres	
P.O. Box 172		
Coolesmeed, NC 27014		

*Royalty Split Agreements have been executed, but are in dispute. Royalties attributable to this interest are c.*

(k) John David Osborne Heirs, Devises,  
Successors or Assigns

<del>(k.1) Eugene B. Osborne</del>	0.0151 acres	0.0004%
RL1 Box 157	1/110 of 1.66 acres	
Raven, VA 24639		

*Royalty Split Agreements have been executed, but are in dispute. Royalties attributable to this interest are c.*

(3) Henry Horn Heirs, Devises,  
Successors or Assigns

(a) Perry W. Horn	0.0553 acres	0.0016%
P.O. Box 33	1/30 of 1.66 acres	
Raven, VA 24639		

(b) Larry M. Horn Heirs, Devises, Successors or Assigns <i>Heirs / Address Unknown</i>	0.0553 acres	0.0016%
	1/30 of 1.66 acres	

(c) Ivory Horn Heirs, Devises,  
Successors or Assigns

(c.1) Patricia D. Horton	0.0092 acres	0.0003%
1 Birch Street	1/180 of 1.66 acres	
Raven, VA 24639		

(c.2) Nellie A. Maynard	0.0092 acres	0.0003%
P.O. Box 296	1/180 of 1.66 acres	
Raven, VA 24639		

(c.3) Tammy D. Boyd	0.0092 acres	0.0003%
1005 Kents Ridge Road	1/180 of 1.66 acres	
Richlands, VA 24641		

(c.4) Margaret E. Dye	0.0092 acres	0.0003%
784 Big Creek Road	1/180 of 1.66 acres	
Richlands, VA 24641		

(c.5) Danny W. Elder	0.0092 acres	0.0003%
P.O. Box 748	1/180 of 1.66 acres	
Raven, VA 24639		

(c.6) Robert G. Elder	0.0092 acres	0.0003%
222 Law Ln.	1/180 of 1.66 acres	
Charlotte C.H., VA 23923		

Exhibit B  
 Buchanan No.1 SGU #2  
 Docket #VGOB 09-1118-2367  
 List of all Owners/Claimants  
 (3,386.50 Acre Unit)

	Acres in Unit	Interest in Unit
(4) Thelma H. Osborn P. O. Box 33 Raven, VA 24639	0.1660 acres 1/10 of 1.66 acres	0.0049%
(5) Joseph P. Home 452 Gray Branch Road Cedar Bluff, VA 24609	0.1660 acres 1/10 of 1.66 acres	0.0049%
(6) Nancy H. Stillwell 140 Rasnake Road North Tazewell, VA 24630	0.1660 acres 1/10 of 1.66 acres	0.0049%
(7) Earnest Horn Heirs, Deviseses, Successors or Assigns		
(a) Dorothy Horn Heirs, Deviseses, Successors or Assigns (Heirs/Addresses Unknown)	0.1660 acres 1/10 of 1.66 acres	0.0049%
(8) Martha Smith P. O. Box 395 Max Meadows, VA 24360	0.1660 acres 1/10 of 1.66 acres	0.0049%
(9) Sarah Jane Horn Day P. O. Box 208 Peterstown, WV 24963	0.1660 acres 1/10 of 1.66 acres	0.0049%
(10) Carl Horn Heirs, Deviseses, Successors or Assigns		Only a
(a) Marilyn Taylor PO Box 285 Founding Mill, VA 24637	0.1660 acres 1/10 of 1.66 acres	0.0049%

- OR -

OIL & GAS CLAIMANT (Surface Owner)

(1) Danny McClanahan P.O. Box 547 Oakwood, VA 24631	1.66 acres	0.0490%
---	------------	---------

Tract #26E, 10.99 acres

(1) A.E. Shreve, et al (aka Albert Ball Heirs)	10.99 acres	0.3245%
(a) Donald E. Ball Heirs, Deviseses, Successors or Assigns		
(a.1) Myrtle Ball, widow 122 Fox Hill Raven, VA 24639	1.832 acres 1/6 of 10.99 acres	0.0541%
(b) Lawrence E. Ball Heirs, Deviseses, Successors or Assigns		
(b.1) Bobby Ball 120 Flamingo Road Raven, VA 24639	0.916 acres 1/12 of 10.99 acres	0.0270%

Exhibit B  
 Buchanan No.1 SGU #2  
 Docket #VGOB 08-1118-2367  
 List of all Owners/Claimants  
 (3,386.50 Acre Unit)

	Acres in Unit	Interest in Unit
(b.2) Tommy Ball 120 Flamingo Road Raven, VA 24639	0.916 acres 1/12 of 10.99 acres	0.0270%
(c) James Ball Heirs, Devisees, Successors or Assigns		
(c.1) Melissa R. Lawson P. O. Box 155 Raven, VA 24639	0.611 acres 1/18 of 10.99 acres	0.0180%
(c.2) Steve R. Ball 23040 Kastrel Drive Bristol, VA 24202	0.611 acres 1/18 of 10.99 acres	0.0180%
(c.3) Danny R. Ball 3486 Road Ridge Turnpike Raven, VA 24639	0.611 acres 1/18 of 10.99 acres	0.0180%
(d) A. E. Shreve Heirs, Devisees, Successors or Assigns		
(d.1) Wilma R. Hale P. O. Box 477 Doran, VA 24612	0.550 acres 1/20 of 10.99 acres	0.0162%
(d.2) Elsie Multer 304 Ratliff Ln Cedar Bluff, VA 24609	0.550 acres 1/20 of 10.99 acres	0.0162%
(d.3) Peggy E. Shook P.O. Box 520 Doran, VA 24612	0.550 acres 1/20 of 10.99 acres	0.0162%
(d.4) Linda Johnson P.O. Box 36 Doran, VA 24612	0.550 acres 1/20 of 10.99 acres	0.0162%
(d.5) Naomi L. Keen Heirs, Devisees, Successors or Assigns		
(d.5.1) Teresa Church P.O. Box 8 Doran, VA 24612	0.183 acres 1/60 of 10.99 acres	0.0054%
(d.5.2) Sandra S. Vance P.O. Box 2017 Cedar Bluff, VA 24609	0.183 acres 1/60 of 10.99 acres	0.0054%
(d.5.3) Bailey E. Whitel P.O. Box 1862 Richlands, VA 24614	0.183 acres 1/60 of 10.99 acres	0.0054%
(e) D. Faye Lowe 2616 Brown Street Richlands, VA 24641 <i>(Inherited an additional 1/36 interest from Nell L. Shreve, along with the 1/12 originally owned)</i>	1.221 acres 1/9 of 10.99 acres	0.0361%
(f) Nell L. Shreve Heirs, Devisees Successors or Assigns		



Exhibit B  
 Buchanan No.1 SGU #2  
 Docket #VGOB 08-1118-2367  
 List of all Owners/Claimants  
 (3,386.50 Acre Unit)

	Acres in Unit	Interest in Unit
(f.1) Jerry Shreve Rt 3 Box 778 Bluefield, WV 24701	0.305 acres 1/36 of 10.99 acres	0.0090%
(g) Nancy Young 926 Camelot Drive, Apt #64 Salem, VA 24153 <i>(Inherited an additional 1/36 interest from Nell L. Shreve, along with the 1/12 originally owned)</i>	1.221 acres 1/9 of 10.99 acres	0.0361%
<b><u>Tract #26F, 1.61 acres</u></b>		
(1) Rodney D. Taylor, et ux PO Box 706 Oakwood, VA 24831	1.61 acres	0.0475%
<i>OR</i>		
(1) A.E. Shreve, et al <i>(aka Albert Ball Heirs)</i>	1.61 acres	0.0475%
(a) Donald E. Ball Heirs, Devisees, Successors or Assigns		
(a.1) Myrtle Ball, widow 122 Fox Hill Raven, VA 24639	0.268 acres 1/6 of 1.61 acres	0.0079%
(b) Lawrence E. Ball Heirs, Devisees, Successors or Assigns		
(b.1) Bobby Ball 120 Flamingo Road Raven, VA 24639	0.134 acres 1/12 of 1.61 acres	0.0040%
(b.2) Tommy Ball 120 Flamingo Road Raven, VA 24639	0.134 acres 1/12 of 1.61 acres	0.0040%
(c) James Ball Heirs, Devisees, Successors or Assigns		
(c.1) Melissa R. Lawson P. O. Box 155 Raven, VA 24639	0.089 acres 1/18 of 1.61 acres	0.0026%
(c.2) Steve R. Ball 23040 Kastreef Drive Bristol, VA 24202	0.089 acres 1/18 of 1.61 acres	0.0026%
(c.3) Danny R. Ball 3488 Road Ridge Turnpike Raven, VA 24639	0.089 acres 1/18 of 1.61 acres	0.0026%
(d) A. E. Shreve Heirs, Devisees, Successors or Assigns		
(d.1) Wilma R. Hale P. O. Box 477 Doran, VA 24612	0.081 acres 1/20 of 1.61 acres	0.0024%

Exhibit B  
 Buchanan No.1 SGU #2  
 Docket #VGOB 08-1118-2367  
 List of all Owners/Claimants  
 (3,386.50 Acre Unit)

	Acres in Unit	Interest in Unit
(d.2) Elsie Mutter 304 Ratliff Ln Cedar Bluff, VA 24609	0.081 acres 1/20 of 1.61 acres	0.0024%
(d.3) Peggy E. Shook P.O. Box 520 Doran, VA 24612	0.081 acres 1/20 of 1.61 acres	0.0024%
(d.4) Linda Johnson P.O. Box 36 Doran, VA 24612	0.081 acres 1/20 of 1.61 acres	0.0024%
(d.5) Naomi L. Keen Heirs, Devises, Successors or Assigns		
(d.5.1) Teresa Church P.O. Box 8 Doran, VA 24612	0.027 acres 1/60 of 1.61 acres	0.0008%
(d.5.2) Sandra S. Vance P.O. Box 2017 Cedar Bluff, VA 24609	0.027 acres 1/60 of 1.61 acres	0.0008%
(d.5.3) Bailey E. Whited P.O. Box 1862 Richlands, VA 24614	0.027 acres 1/60 of 1.61 acres	0.0008%
(e) D. Faye Lowe 2616 Brown Street Richlands, VA 24641 <i>(Inherited an additional 1/36 interest from Nell L. Shreve, along with the 1/12 originally owned)</i>	0.179 acres 1/9 of 1.61 acres	0.0053%
(f) Nell L. Shreve Heirs, Devises Successors or Assigns		
(f.1) Jerry Shreve Rt 3 Box 778 Bluefield, WV 24701	0.045 acres 1/36 of 1.61 acres	0.0013%
(g) Nancy Young 926 Camelot Drive, Apt #64 Salem, VA 24153 <i>(Inherited an additional 1/36 interest from Nell L. Shreve, along with the 1/12 originally owned)</i>	0.179 acres 1/9 of 1.61 acres	0.0053%
<b><u>Tract #25G, 6.23 acres</u></b>		
(1) Mitchell Counts, et al.	6.23 acres	0.1840%
(a) Mitchell Counts P. O. Box 57 Shortt Gap, VA 24647	3.115 acres 1/2 of 6.23 acres	0.0920%
(b) Sandra Counts c/o Patrick Counts 311 Clinch Avenue Raven, VA 24639	3.115 acres 1/2 of 6.23 acres	0.0920%

Exhibit B  
 Buchanan No.1 SGU #2  
 Docket #VGOB 08-1118-2367  
 List of all Owners/Claimants  
 (3,386.50 Acre Unit)

	Acres in Unit	Interest in Unit
<b><u>Tract #26H, 14.46 acres</u></b>		
(1) Joe B. Nipper 1111 Nipper Rd. Raven, VA 24639	14.46 acres	0.4270%
<b><u>Tract #26I, 0.49 acres</u></b>		
(1) Trustees of Osborne Mountain Pentecostal Church c/o Luther Bowman, Pastor HC 62, Box 174 Raven, VA 24639	0.49 acres	0.0145%
<b><u>Tract #26J, 4.29 acres</u></b>		
(1) Bonnie O. Nipper, et vir P. O. Box 909 Raven, VA 24639	4.29 acres	0.1267%
<b><u>Tract #26K, 1.26 acres</u></b>		
(1) CNX Gas Company LLC 2481 John Nash Blvd. Bluefield, WV 24701	1.26 acres	0.0372%
<b><u>Tract #26L, 0.89 acres</u></b>		
(1) Commonwealth of Virginia Virginia Department of Transportation 870 Bonham Rd. Bristol, VA 24201	0.89 acres	0.0263%
<b><u>Tract #27, 102.59 acres</u></b>		
G. W. Gillespie Estate, Inc., et al	102.59 acres	3.0294%
(1) G. W. Gillespie Estate, Inc. c/o John W. Gillespie P. O. Box 675 Tazewell, VA 24651	101.58 acres 223/225 of 102.59 acres	3.0024%
(2) CNX Gas Company LLC 2481 John Nash Blvd. Bluefield, WV 24701	0.91 acres 2/225 of 102.59 acres	0.0269%
<b><u>Tract #28, 35.72 acres</u></b>		
(1) Carl F. Metcalf Estate c/o J. C. Franks 621 Peavler Street Marion, VA 24354 (38 Acre Tract)	35.72 acres	1.0548%
<b><u>Tract #29, 32.07 acres</u></b>		
(1) R. O. Vandyke Estate c/o Edward R. Vandyke P. O. Box 29 Tazewell, VA 24651	32.07 acres	0.9470%

Exhibit B  
 Buchanan No.1 SGU #2  
 Docket #VGOB 06-1118-2367  
 List of all Owners/Claimants  
 (3,386.50 Acre Unit)

	Acres In Unit	Interest In Unit
<b><u>Tract #30, 334.89 acres</u></b>		
(1) Coal Mountain Mining Company, Tr.26 Limited Partnership P.O. Box 675 Tazewell, VA 24651	334.89 acres	9.8890%
<b><u>Tract #31, 8.59 acres</u></b>		
(1) Commonwealth Coal Company P.O. Box 1269 Bristol, VA 24203	8.59 acres	0.2537%
<b><u>Tract #32, 49.06 acres</u></b>		
(1) Commonwealth Coal Company P.O. Box 1269 Bristol, VA 24203	49.06 acres	1.4487%
<b><u>Tract #33, 2.05 acres</u></b>		
(1) H.S.T. Group, L.L.C. c/o Sun Trust Bank HDQ 5112 Attn: Liz LaFarr 919 East Main St. Richmond, VA 23219	2.05 acres	0.0605%
<b><u>Tract #34A, 0.09 acres</u></b>		
(1) Don Ratliff, et ux P.O. Box 359 Oakwood, VA 24631	0.09 acres	0.0027%
<b><u>Tract #34B, 0.09 acres</u></b>		
(1) CNX Gas Company LLC 2481 John Nash Blvd. Bluefield, WV 24701	0.09 acres	0.0027%
<b><u>Tract #35, 0.57 acres</u></b>		
(1) Commonwealth of Virginia Virginia Department of Transportation 870 Bonham Rd. Bristol, VA 24201	0.57 acres	0.0168%

Exhibit B-2  
 Buchanan No.1 SGL #2  
 Docket #VGOB 08-1118-2367  
 List of Respondents to be Dismissed  
 (3,386.50 Acre Unit)

	Acres in Unit	Interest in Unit	Reason for Dismissal	Reason for Addition
<b>I. COAL OWNERSHIP</b>				
<u>Tract #16, 1.90 acres</u>				
(1) Richard Deskins Heirs, Devisees, Successors or Assigns, et al. (181.00 Acre Tract)	1.90 acres	0.0561%		
(a) Neva K. Compton Estate (1/28)				
(a.1) Cassie Hairfield Heirs, Devisees, Successors or Assigns			Deceased	
(a.1.1) Josephine T. Hayes 8290 Burnside Drive Mechanicsville, VA 23116	0.0170 acres 1/112 of 1.90 acres	0.00050%		Heir
(a.1.2) Betsy T. Lamb 9290 Howard Drive Mechanicsville, VA 23116	0.0170 acres 1/112 of 1.90 acres	0.00050%		Heir
(a.2) Mavis Dore Heirs, Devisees, Successors or Assigns				
(a.2.1) Vincent Rife 9401 Owl Trace Drive Chesterfield, VA 23838	0.0170 acres 1/112 of 1.90 acres	0.00050%		Heir
(a.2.2) Rebecca Berndt Dawson 7602 Century Drive Richmond, VA 22339	0.0170 acres 1/112 of 1.90 acres	0.00050%		Heir
(b) Emory F. Mutter Heirs, Devisees, Successors or Assigns (1/28)				
(c) Joseph E. Walker Heirs, Devisees, Successors or Assigns				
(c.1) Baby W. Gatherum 2320 Fairfield Avenue Bluefield, WV 24701	0.0339 acres 1/56 of 1.90 acres	0.00100%		Heir
(e) Lida G. Vandyko Heirs, Devisees, Successors or Assigns				
(e.1) Lida Jaydena Holzgreff Gefertsstrasse #28 Basel Switzerland CH 4052	0.1163 acres 3/49 of 1.90 acres	0.00344%		Heir
(p) Daris Deskins Heirs, Devisees, Successors or Assigns				
(p.1) Madeline Deskins 204-37446 Grove Avenue Willoughby, OH 44094	0.1163 acres 3/49 of 1.90 acres	0.00344%		Heir
(q) James Stanley Belcher Heirs, Devisees, Successors or Assigns				
(q.1) Glenna B. Belcher 505 Park Avenue Princeton, WV 24740	0.0339 acres 1/56 of 1.90 acres	0.00100%		Heir

Exhibit B-2  
 Buchanan No.1 SGU #2  
 Docket #VGOB 08-1118-2367  
 List of Respondents to be Dismissed  
 (3,386.50 Acre Unit)

	Acres In Unit	Interest In Unit	Reason for Dismissal	Reason for Addition
(ab) Marion J. Lemaster Heirs, Devisees, Successors of Assigns			Deceased	
(ab.1) Joan Lemaster 10990 US Highway 22 & 3 Clarksville, OH 45113	0.1357 acres 1/14 of 1.90 acres	0.00401%		Heir
(ag) Ruby Schamehorn Heirs, Devisees, Successors or Assigns (1/112)			Deceased	
(ag.1) William Robert Richards P.O. Box 100 Anderson, CA 96007	0.0042 acres 1/448 of 1.90 acres	0.00013%		Heir
(ag.2) Aaron L. Schamehorn P.O. Box 452 Happy Camp, CA 96039	0.0009 acres 1/2016 of 1.90 acres	0.00003%		Heir
(ag.3) Larry Wayne Schamehorn 280 Brevus Street Crescent City, CA 95531	0.0042 acres 1/448 of 1.90 acres	0.00013%		Heir
(ag.4) Matthew Schamehorn P.O. Box 158 Burney, CA 96013	0.0009 acres 1/2016 of 1.90 acres	0.00003%		Heir
(ag.5) Patti Schamehorn-Cope PO Box 826 Selma, OR 97538-0826	0.0014 acres 1/1344 of 1.90 acres	0.00004%		Heir
(ag.6) Wilma Sue Smith 280 Brevus Street Crescent City, CA 95531	0.0042 acres 1/448 of 1.90 acres	0.00013%		Heir
(ag.7) Adriane Turner c/o Nita Turner P.O. Box 91 Burney, CA 96013	0.0009 acres 1/2016 of 1.90 acres	0.00003%		Heir
<u>Tract #18, 54.27 acres</u>				
(i) Richard Deskins Heirs, Devisees, Successors or Assigns, et al. (149.48 Acre Tract)	54.27 acres	1.6025%		
(a) Neva K. Compton Estate (1/28)				
(a.1) Cassie Hatfield Heirs, Devisees, Successors or Assigns			Deceased	
(a.1.1) Josephine T. Hayes 8290 Burnside Drive Mechanicsville, VA 23116	0.4846 acres 1/112 of 54.27 acres	0.01431%		Heir
(a.1.2) Betsy T. Lamb 929D Howard Drive Mechanicsville, VA 23116	0.4846 acres 1/112 of 54.27 acres	0.01431%		Heir
(a.2) Mavis Dore Heirs, Devisees, Successors or Assigns			Deceased	

Exhibit B-2  
 Buchanan No.1 SGU #2  
 Docket #VGOB 08-1118-2367  
 List of Respondents to be Dismissed  
 (3,386.50 Acre Unit)

	Acres In Unit	Interest in Unit	Reason for Dismissal	Reason for Addition
(a.2.1) Vincent Rife 9401 Owl Trace Drive Chesterfield, VA 23838	0.4846 acres 1/112 of 54.27 acres	0.01431%		Heir
(a.2.2) Rebecca Berndt Dawson 7502 Century Drive Richmond, VA 22339	0.4846 acres 1/112 of 54.27 acres	0.01431%		Heir
(b) Emory F. Mutter Heirs, Devisees, Successors or Assigns (1/28)			Deceased	
(c) Joseph E. Walker Heirs, Devisees, Successors or Assigns				
(c.1) Betty W. Gathenum 2320 Fairfield Avenue Bluefield, WV 24701	0.9691 acres 1/58 of 54.27 acres	0.02862%		Heir
(e) Lida G. Vandyke Heirs, Devisees, Successors or Assigns			Deceased	
(e.1) Lida Jaydena Holzgrebe Gellenstrasse #28 Basel Switzerland CH 4052	3.3227 acres 3/49 of 54.27 acres	0.09811%		Heir
(p) Daris Deskins Heirs, Devisees, Successors or Assigns			Deceased	
(p.1) Madeline Deskins 204-37446 Grove Avenue Willoughby, OH 44094	3.3227 acres 3/49 of 54.27 acres	0.09811%		Heir
(r) James Stanley Belcher Heirs, Devisees, Successors or Assigns			Deceased	
(q.1) Glenna B. Belcher 505 Park Avenue Princeton, WV 24740	0.9691 acres 1/58 of 54.27 acres	0.02862%		Heir
(ab) Marion I. Lemaster Heirs, Devisees, Successors or Assigns			Deceased	
(ab.1) Joan Lemaster 10990 US Highway 22 & 3 Clarksville, OH 45113	3.8764 acres 1/14 of 54.27 acres	0.11447%		Heir
(ag) Ruby Schamehorn Heirs, Devisees, Successors or Assigns (1/112)			Deceased	
(ag.1) William Robert Richards P.O. Box 100 Anderson, CA 96007	0.1211 acres 1/448 of 54.27 acres	0.00358%		Heir
(ag.2) Aaron L. Schamehorn P.O. Box 452 Happy Camp, CA 96039	0.0269 acres 1/2016 of 54.27 acres	0.00079%		Heir
(ag.3) Larry Wayne Schamehorn 280 Brevus Street Crescent City, CA 95531	0.1211 acres 1/448 of 54.27 acres	0.00358%		Heir

Exhibit B-2  
 Buchanan No.1 SGU #2  
 Docket #VGOB 08-1118-2367  
 List of Respondents to be Dismissed  
 (3,386.50 Acre Unit)

	Acres in Unit	Interest in Unit	Reason for Dismissal	Reason for Addition
(ag.4) Matthew Schamehorn P.O. Box 158 Burney, CA 96013	0.0269 acres 1/2016 of 54.27 acres	0.00079%		Heir
(ag.5) Patti Schamehorn-Cope PO Box 626 Selma, OR 97538-0626	0.0404 acres 1/1344 of 54.27 acres	0.00119%		Heir
(ag.6) Wilma Sue Smith 280 Brevus Street Crescent City, CA 95531	0.1211 acres 1/448 of 54.27 acres	0.00358%		Heir
(ag.7) Adriane Turner c/o Nita Turner P.O. Box 91 Burney, CA 96013	0.0269 acres 1/2016 of 54.27 acres	0.00079%		Heir
<b><u>Tract #19, 7.23 acres</u></b>				
(1) H.S.T. Group, L.L.C.	7.23 acres	0.21349%		
(b) Commonwealth of Virginia Department of Transportation 870 Bonham Rd. Bristol, VA 24201	3.6150 acres 1/2 of 7.23 acres	0.10675%	Not an Owner	
<b><u>Tract #33, 2.05 acres</u></b>				
(1) H.S.T. Group, L.L.C.	2.05 acres	0.06053%		
(b) Commonwealth of Virginia Department of Transportation 870 Bonham Rd. Bristol, VA 24201	1.0250 acres 1/2 of 2.05 acres	0.03027%	Not an Owner	
<b>II. <u>OIL &amp; GAS OWNERSHIP</u></b>				
<b><u>Tract #15, 1.90 acres</u></b>				
(1) Richard Deskins Heirs, Devisees, Successors or Assigns, et al. (181.00 Acre Tract)	1.90 acres	0.0561%		
(a) Neva K. Compton Estate (1/28)				
(a.1) Cassie Hairfield Heirs, Devisees, Successors or Assigns			Deceased	
(a.1.1) Josephine T. Hayes 8290 Burnside Drive Mechanicsville, VA 23116	0.0170 acres 1/112 of 1.90 acres	0.00050%		Heir
(a.1.2) Betsy T. Lamb 9290 Howard Drive Mechanicsville, VA 23116	0.0170 acres 1/112 of 1.90 acres	0.00050%		Heir
(a.2) Mavis Dore Heirs, Devisees, Successors or Assigns				
(a.2.1) Vincent Rife 9401 Owl Trace Drive Chesterfield, VA 23838	0.0170 acres 1/112 of 1.90 acres	0.00050%		Heir



Exhibit B-2  
 Buchanan No.1 SGU #2  
 Docket #VGOB 08-1118-2367  
 List of Respondents to be Dismissed  
 (3,386.50 Acre Unit)

	Acres in Unit	Interest in Unit	Reason for Dismissal	Reason for Addition
(a.2.2) Rebecca Berndt Dawson 7502 Century Drive Richmond, VA 22339	0.0170 acres 1/112 of 1.90 acres	0.00050%		Heir
(b) Emory F. Mutter Heirs, devisees, Successors or Assigns (1/28)			Deceased	
(c) Joseph E. Walker Heirs, devisees, Successors or Assigns				
(c.1) Betty W. Gatherum 2320 Fairfield Avenue Bluefield, WV 24701	0.0339 acres 1/56 of 1.90 acres	0.00100%		Heir
(e) Lida G. Vandyke Heirs, devisees, Successors or Assigns			Deceased	
(e.1) Lida Jaydene Holzgreff Gellerstrasse #26 Basel Switzerland CH 4052	0.0775 acres 2/49 of 1.90 acres	0.00229%		Heir
(p) Daris Deskins Heirs, devisees, Successors or Assigns			Deceased	
(p.1) Madeline Deskins 204-37446 Grove Avenue Willoughby, OH 44094	0.0776 acres 2/49 of 1.90 acres	0.00229%		Heir
(q) James Stanley Belcher Heirs, devisees, Successors or Assigns			Deceased	
(q.1) Gianna B. Belcher 505 Park Avenue Princeton, WV 24740	0.0339 acres 1/56 of 1.90 acres	0.00100%		Heir
(ab) Marion I. Lemaster Heirs, devisees, Successors or Assigns			Deceased	
(ab.1) Joan Lemaster 10990 US Highway 22 & 3 Clarksville, OH 45113	0.1357 acres 1/14 of 1.90 acres	0.00401%		Heir
(ag) Ruby Schamehorn Heirs, devisees, Successors or Assigns (1/112)			Deceased	
(ag.1) William Robert Richards P.O. Box 100 Anderson, CA 96007	0.0042 acres 1/448 of 1.90 acres	0.00013%		Heir
(ag.2) Aaron L. Schamehorn P.O. Box 452 Happy Camp, CA 96039	0.0009 acres 1/2016 of 1.90 acres	0.00003%		Heir
(ag.3) Larry Wayne Schamehorn 280 Brevus Street Crescent City, CA 95531	0.0042 acres 1/448 of 1.90 acres	0.00013%		Heir
(ag.4) Matthew Schamehorn P.O. Box 158 Burney, CA 96013	0.0009 acres 1/2016 of 1.90 acres	0.00003%		Heir

Exhibit B-2  
 Buchanan No.1 SGI #2  
 Docket #VGOB 08-1118-2367  
 List of Respondents to be Dismissed  
 (3,386.50 Acre Unit)

	Acres in Unit	Interest in Unit	Reason for Dismissal	Reason for Addition
(ag.6) Patti Schamehorn-Cope PO Box 626 Selma, OR 97538-0626	0.0014 acres 1/1344 of 1.90 acres	0.00004%		Heir
(ag.6) Wilma Sue Smith 280 Eravus Street Crescent City, CA 95531	0.0042 acres 1/448 of 1.90 acres	0.00013%		Heir
(ag.7) Adriane Turner c/o Nita Turner P.O. Box 91 Burney, CA 96013	0.0009 acres 1/2016 of 1.90 acres	0.00003%		Heir
(aq) Cloetta M. Bradley Heirs, Devisees, Successors or Assigns			Deceased	
(aq.1) Edward McNeil 2412 Sequoia Park Yukon, OK 73099-5822	0.0085 acres 1/224 of 1.90 acres	0.00025%		Heir
(aq.2) Jack W. McNeil 2330 Mountain Pass Rd. Troutville, VA 24175	0.0085 acres 1/224 of 1.90 acres	0.00025%		Heir
(as) Rosa Adkins Heirs, Devisees, Successors or Assigns				
(as.1) Betty L. Deweese Heirs, Devisees Successors or Assigns			Deceased	
(as.1.1) Arthur E. Deweese Heirs, Devisees, Successors or Assigns			Deceased	
(as.1.1.a) Robert W. Deweese PO Box 186 Peytona, WV 25154	0.0338 acres 1/56 of 1.90 acres	0.00100%		Heir
(as.2) Felda L. Bland Heirs, Devisees, Successors or Assigns			Deceased	
(as.2.1) Charlotte Mason 38 Redington Court West Carrollton, OH 45449	0.0339 acres 1/56 of 1.90 acres	0.00100%		Heir
(av) John Peery Deskins Heirs, Devisees, Successors or Assigns			Deceased	
(av.1) Ruby Gerald Deskins Rt.2 Box 603A Honaker, VA 24260	0.0048 acres 1/392 of 1.90 acres	0.00014%		Heir
(aw) Norma Gay Deskins Heirs, Devisees, Successors or Assigns			Deceased	
(aw.1) Norma R. Deskins P.O. Box 1656 Honaker, VA 24260-1656	0.0048 acres 1/392 of 1.90 acres	0.00014%		Heir
(ax) Billanora C. Deskins Heirs, Devisees, Successors or Assigns			Deceased	
(ax.1) (Bertie) Jay Deskins, Jr. Address Unknown	0.0068 acres 1/280 of 1.90 acres	0.00020%		Heir

Exhibit B-2  
 Buchanan No.1 SGU #2  
 Docket #VGOB 08-1118-2367  
 List of Respondents to be Dismissed  
 (3,386.50 Acre Unit)

	Acres in Unit	Interest in Unit	Reason for Dismissal	Reason for Addition
(ax.2) Perry C. Deskins <i>Address Unknown</i>	0.0068 acres 1/280 of 1.90 acres	0.00020%		Heir
(ax.3) William Randall Deskins <i>Address Unknown</i>	0.0068 acres 1/280 of 1.90 acres	0.00020%		Heir
(ax.4) Astra Arlene Harris <i>Address Unknown</i>	0.0068 acres 1/280 of 1.90 acres	0.00020%		Heir
(ax.5) Myrtle A. Jefferson 11825 Bell House Road Providence Forge, VA 23140	0.0068 acres 1/280 of 1.90 acres	0.00020%		Heir
(bb) Leonard R. Deskins, Jr. Heirs, devisees, Successors or Assigns			Deceased	
(bb.1) Lula Pearl Deskins Rt. 2, Box 603 Hanaker, VA 24260	0.0048 acres 1/392 of 1.90 acres	0.00014%		Heir
<u>Tract #18, 54.27 acres</u>				
(1) Richard Deskins Heirs, devisees, Successors or Assigns, et al. (149.48 Acre Tract)	54.27 acres	1.6025%		
(a) Neva K. Compton Estate (1/28)				
(a.1) Cassie Hairfield Heirs, devisees, Successors or Assigns			Deceased	
(a.1.1) Josephine T. Hayes 8290 Burnside Drive Mechanicsville, VA 23116	0.0170 acres 1/112 of 54.27 acres	0.00050%		Heir
(a.1.2) Betsy T. Lamb 9290 Howard Drive Mechanicsville, VA 23116	0.0170 acres 1/112 of 54.27 acres	0.00050%		Heir
(a.2) Mavis Dore Heirs, devisees, Successors or Assigns			Deceased	
(a.2.1) Vincent Rife 9401 Owl Trace Drive Chesterfield, VA 23838	0.0170 acres 1/112 of 54.27 acres	0.00050%		Heir
(a.2.2) Rebecca Berndt Dawson 7502 Century Drive Richmond, VA 22339	0.0170 acres 1/112 of 54.27 acres	0.00050%		Heir
(b) Emory F. Mutter Heirs, devisees, Successors or Assigns (1/28)			Deceased	
(c) Joseph E. Walker Heirs, devisees, Successors or Assigns				

Exhibit B-2  
 Buchanan No.1 SGU #2  
 Docket #VGOB 08-1118-2367  
 List of Respondents to be Dismissed  
 (3,386.50 Acre Unit)

	Acres in Unit	Interest in Unit	Reason for Dismissal	Reason for Addition
(c.1) Betty W. Gatherum 2320 Fairfield Avenue Bluefield, WV 24701	0.0339 acres 1/56 of 54.27 acres	0.00100%		Heir
(e) Lida G. Vandyke Heirs, Devises, Successors or Assigns			Deceased	
(e.1) Lida Jaydene Holzgrefe Gellerstrasse #28 Basel Switzerland CH 4052	0.0776 acres 2/49 of 54.27 acres	0.00229%		Heir
(p) Daris Deskins Heirs, Devises, Successors or Assigns			Deceased	
(p.1) Madeline Deskins 204-37448 Grove Avenue Willoughby, OH 44094	0.0776 acres 2/49 of 54.27 acres	0.00229%		Heir
(q) James Stanley Belcher Heirs, Devises, Successors or Assigns			Deceased	
(q.1) Glenna B. Belcher 505 Park Avenue Princeton, WV 24740	0.0339 acres 1/56 of 54.27 acres	0.00100%		Heir
(ab) Marion I. Lemaster Heirs, Devises, Successors or Assigns			Deceased	
(ab.1) Joan Lemaster 10990 US Highway 22 & 3 Clarksville, OH 46113	0.1357 acres 1/14 of 54.27 acres	0.00401%		Heir
(ag) Ruby Schamehorn Heirs, Devises, Successors or Assigns (1/112)			Deceased	
(ag.1) William Robert Richards P.O. Box 100 Anderson, CA 96007	0.0042 acres 1/448 of 54.27 acres	0.00013%		Heir
(ag.2) Aaron L. Schamehorn P.O. Box 452 Happy Camp, CA 96039	0.0009 acres 1/2016 of 54.27 acres	0.00003%		Heir
(ag.3) Larry Wayne Schamehorn 280 Brevus Street Crescent City, CA 95531	0.0042 acres 1/448 of 54.27 acres	0.00013%		Heir
(ag.4) Matthew Schamehorn P.O. Box 158 Burney, CA 96013	0.0009 acres 1/2016 of 54.27 acres	0.00003%		Heir
(ag.5) Patti Schamehorn-Cope PO Box 626 Selma, OR 97538-0626	0.0014 acres 1/1344 of 54.27 acres	0.00004%		Heir
(ag.6) Wilma Sue Smith 280 Brevus Street Crescent City, CA 95531	0.0042 acres 1/448 of 54.27 acres	0.00013%		Heir

Exhibit B-2  
 Buchanan No.1 SGU #2  
 Docket #VGOB 08-1118-2367  
 List of Respondents to be Dismissed  
 (3,386.50 Acre Unit)

	Acres in Unit	Interest in Unit	Reason for Dismissal	Reason for Addition
(ag.7) Adriane Turner c/o Nita Turner P.O. Box 91 Burney, CA 96013	0.0009 acres 1/2016 of 54.27 acres	0.00003%		Heir
(aq) Cloetta M. Bradley Heirs, Devisees, Successors or Assigns			Deceased	
(aq.1) Edward McNeil 2412 Sequoia Park Yukon, OK 73099-5822	0.0085 acres 1/224 of 54.27 acres	0.00025%		Heir
(aq.2) Jack W McNeil 2330 Mountain Pass Rd. Troutville, VA 24175	0.0085 acres 1/224 of 54.27 acres	0.00025%		Heir
(as) Rosa Adkins Heirs, Devisees, Successors or Assigns				
(as.1) Betty L. Deweese Heirs, Devisees Successors or Assigns			Deceased	
(as.1.1) Arthur E. Deweese Heirs, Devisees, Successors or Assigns			Deceased	
(as.1.1.a) Robert W. Deweese PO Box 188 Peytona, WV 25154	0.0339 acres 1/56 of 54.27 acres	0.00100%		Heir
(as.2) Felda L. Bland Heirs, Devisees, Successors or Assigns			Deceased	
(as.2.1) Charlotte Mason 38 Redington Court West Carrollton, OH 45449	0.0339 acres 1/56 of 54.27 acres	0.00100%		Heir
(av) John Peary Deskins Heirs, Devisees, Successors or Assigns			Deceased	
(av.1) Ruby Gerald Deskins Rt.2 Box 603A Honaker, VA 24260	0.0048 acres 1/392 of 54.27 acres	0.00014%		Heir
(aw) Norma Gay Deskins Heirs, Devisees, Successors or Assigns			Deceased	
(av.1) Norma R. Deskins P.O. Box 1656 Honaker, VA 24260-1656	0.0048 acres 1/392 of 54.27 acres	0.00014%		Heir
(ax) Billanora C. Deskins Heirs, Devisees, Successors or Assigns			Deceased	
(ax.1) (Bertie) Jay Deskins, Jr. Address Unknown	0.0068 acres 1/280 of 54.27 acres	0.00020%		Heir
(ax.2) Perry C. Deskins Address Unknown	0.0068 acres 1/280 of 54.27 acres	0.00020%		Heir
(ax.3) William Randall Deskins Address Unknown	0.0068 acres 1/280 of 54.27 acres	0.00020%		Heir

Exhibit B-2  
 Buchanan No.1 SGU #2  
 Docket #VGOB 08-1118-2367  
 List of Respondents to be Dismissed  
 (3,386.50 Acre Unit)

	Acres in Unit	Interest in Unit	Reason for Dismissal	Reason for Addition
(ax.4) Astra Afene Harris Address Unknown	0.0068 acres 1/280 of 54.27 acres	0.00020%		Heir
(ax.5) Myrtle A. Jefferson 11625 Bell House Road Providence Forge, VA 23140	0.0068 acres 1/280 of 54.27 acres	0.00020%		Heir
(bb) Leonard R. Deskins, Jr. Heirs, Devisees, Successors or Assigns			Deceased	
(bb.1) Lula Pearl Deskins Rt. 2, Box 603 Honaker, VA 24260	0.0048 acres 1/392 of 54.27 acres	0.00014%		Heir
<b><u>Tract #19, 7.23 acres</u></b>				
(1) H.S.T. Group, L.L.C.	7.23 acres	0.21349%		
(b) Commonwealth of Virginia Department of Transportation 870 Bonham Rd. Bristol, VA 24201	3.6150 acres 1/2 of 7.23 acres	0.10675%	Not an Owner	
<b><u>Tract #23B, 4.55 acres</u></b>				
(1) Johnnie B. Keen, et ux PO Box 15 Pounding Mill, VA 24637	4.55 acres	0.1344%	Leased	
<b><u>Tract #23D, 5.70 acres</u></b>				
(1) Vonda Davis			Deeded Interest to Dora Ann Shelton	
(a) Dora Ann Shelton PO Box 56 Shortt Gap, VA 24647	5.70 acres	0.1683%		Owner
<b><u>Tract #23E, 0.46 acres</u></b>				
(1) Dewey Rowe PO Box 420307 Kissimmee, FL 34741	0.46 acres	0.0136%	Due Diligence	
(1) Effie Davis Heirs, Devisees, Successors or Assigns (Heirs/Addresses Unknown)				New Owners
<b><u>Tract #23G, 1.20 acres</u></b>				
(1) Curtis T. Davis 12021 Solon Dr. #115 Orlando, FL 32826	1.20 acres	0.0354%	Deeded to Dewey Rowe	
(1) Dewey Rowe PO Box 420307 Kissimmee, FL 34741				New Owner

Exhibit B-2  
 Buchanan No.1 SGU #2  
 Docket #VGOB 08-1118-2367  
 List of Respondents to be Dismissed  
 (3,386.50 Acre Unit)

	Acres in Unit	Interest in Unit	Reason for Dismissal	Reason for Addition
<u>Tract #23H, 5.17 acres</u>				
O.H. Keen Heirs, Devisees, Successors or Assigns	5.17 acres	0.1527%		
(3) Mary Elizabeth Horn Heirs, Devisees, Successors or Assigns				
(c) Henry Horn Heirs, Devisees, Successors or Assigns				
(c.3) Ivory Horn Heirs, Devisees, Successors or Assigns				
(c.3.5) Danny Elder Box 296 Raven, VA 24639	0.005 acres 1/1060 of 5.17 acres	0.0001%	Leased	
(4) William David Lewis Keen Heirs, Devisees, Successors or Assigns				
(d) William Albert Keen Heirs, Devisees, Successors or Assigns			Deceased	
(d.1) Douglas W. Keen 8524 W. Drew Ct Homosassa, FL 34447	0.036 acres 1/144 of 5.17 acres	0.0011%		Heir
(d.2) Darrell A. Keen 8524 W. Drew Ct Homosassa, FL 34447	0.036 acres 1/144 of 5.17 acres	0.0011%		Heir
(d.3) Bessie Aline Keen 6091 Red Root Ridge Rd. Raven, VA 24639	0.036 acres 1/144 of 5.17 acres	0.0011%		Heir
(5) Georgie Bell Short Clifton Heirs, Devisees, Successors or Assigns				
(a) Shelby Jean Vandyke Heirs, Devisees, Successors or Assigns			Deceased	
(a.1) Darrell Vandyke PO Box 540 Pounding Mill, VA 24637	0.11 acres 1/48 of 5.17 acres	0.0032%		Heir
(a.2) Rita McGlothlin 4815 Red Root Ridge Raven, VA 24639	0.11 acres 1/48 of 5.17 acres	0.0032%		Heir
(a.3) Gerald Vandyke 107 Carson Ave., Apt 12 Richlands, VA 24641	0.11 acres 1/48 of 5.17 acres	0.0032%		Heir
(a.4) Dennis Vandyke (Incarcerated) c/o Rita McGlothlin 4815 Red Root Ridge Raven, VA 24639	0.11 acres 1/48 of 5.17 acres	0.0032%		Heir
(6) Harry Neal Keen Heirs, Devisees, Successors or Assigns				

Exhibit B-2  
 Buchanan No.1 SGU #2  
 Docket #VGOB 08-1118-2367  
 List of Respondents to be Dismissed  
 (3,386.50 Acre Unit)

	Acres in Unit	Interest in Unit	Reason for Dismissal	Reason for Addition
(a) Larry Roger Keen P.O. Box 635 Keen Mountain, VA 24639	0.10 acres 1/54 of 5.17 acres	0.0028%	Leased	
(c) Phillip Keen P.O. Box 215 Wytheville, VA 24383	0.10 acres 1/54 of 5.17 acres	0.0028%	Leased	
(d) Eddie Keen RL1 Box 96 Raven, VA 24639	0.10 acres 1/54 of 5.17 acres	0.0028%	Leased	
(g) Inez J. Acklin 332 Mary Street Bristol, VA 24201	0.10 acres 1/54 of 5.17 acres	0.0028%	Leased	
<u>Tract #24C, 6.10 acres</u>				
(1) Virginia N. Stilwell 1106 Dial Road Raven, VA 24639	6.10 acres	0.1801%	Leased	
<u>Tract #24F, 0.92 acres</u>				
(1) Trustees of the Wilderness Tabernacle Star Rt. Box 113 Raven, Va 24639	0.92 acres	0.0272%	Leased	
<u>Tract #26A, 51.07 acres</u>				
(1) Linkous Horn Heirs, devisees, Successors or Assigns	51.07 acres	1.5080%		
(2) Lydia Bell Blankenship Heirs, devisees, Successors or Assigns				
(c) Patsy Moore 6985 Horn Mountain Road Raven, VA 24639	0.4643 acres 1/110 of 51.07 acres	0.0137%	Leased	
(d) Brenda Sue Justice 1101 Long Wall Lane Raven, VA 24639	0.4643 acres 1/110 of 51.07 acres	0.0137%	Leased	
(e) James R. Osborne P. O. Box 484 Keen Mountain, VA 24524	0.4643 acres 1/110 of 51.07 acres	0.0137%	Leased	
(g) Ronnie Osbame Box 12 Oakwood, VA 24631	0.4643 acres 1/110 of 51.07 acres	0.0137%	Leased	
(h) Charles M. Osborne 216 Plantation Drive Richlands, VA 24641	0.4643 acres 1/110 of 51.07 acres	0.0137%	Leased	
(j) William Osborne Heirs, devisees, Successors or Assigns				
(j.1) Ruth Keen	(Deed of Gift to Joyce Lineberry Mae 3/16/03)			



Exhibit B-2  
 Buchanan No.1 SGU #2  
 Docket #VGOB 08-1118-2367  
 List of Respondents to be Dismissed  
 (3,386.50 Acre Unit)

	Acres in Unit	Interest in Unit	Reason for Dismissal	Reason for Addition
(j.1.1) Joyce Lineberry Mae c/o Rose Mae P.O. Box 172 Cooleemee, NC 27014	0.4643 acres 1/110 of 51.07 acres	0.0137%	Leased	
(k) John David Osborne Heirs, Devisees, Successors or Assigns				
(k.1) Darlene B. Osborne Rt.1 Box 157 Raven, VA 24639	0.4643 acres 1/110 of 51.07 acres	0.0137%	Leased	
<u>Tract #26B, 56.51 acres</u>				
(1) Thomas Stihwell Heirs, Devisees, Successors or Assigns	56.51 acres	1.6687%		
(6) Flossie Stihwell Osborne Heirs, Devisees, Successors or Assigns				
(d) Arlin W. Osborne			Transferred Interest	
(d.1) Waldon Darrell Clifton PO Box 169 Richlands, VA 24641	0.7849 acres 1/72 of 56.51 acres	0.0232%		Heir
<u>Tract #26C, 2.10 acres</u>				
(1) Thomas Stihwell Heirs, Devisees, Successors or Assigns	2.10 acres	0.0620%		
(6) Flossie Stihwell Osborne Heirs, Devisees, Successors or Assigns				
(d) Arlin W. Osborne			Transferred Interest	
(d.1) Waldon Darrell Clifton PO Box 169 Richlands, VA 24641	0.0292 acres 1/72 of 2.10 acres	0.0009%		Heir
<u>Tract #26D, 1.66 acres</u>				
(1) Linkous Horn Heirs, Devisees, Successors or Assigns	1.66 acres	0.0490%		
(2) Lydia Bell Blankenship Heirs, Devisees, Successors or Assigns				
(c) Patsy Moore 6985 Horn Mountain Road Raven, VA 24639	0.0151 acres 1/110 of 1.66 acres	0.0004%	Leased	
(d) Brenda Sue Justice 1101 Long Wall Lane Raven, VA 24639	0.0151 acres 1/110 of 1.66 acres	0.0004%	Leased	
(e) James R. Osborne P. O. Box 484 Keen Mountain, VA 24624	0.0151 acres 1/110 of 1.66 acres	0.0004%	Leased	

Exhibit B-2  
 Buchanan No.1 SGU #2  
 Docket #VGOB 08-1118-2367  
 List of Respondents to be Dismissed  
 (3,386.50 Acre Unit)

	Acres in Unit	Interest in Unit	Reason for Dismissal	Reason for Addition
(g) Ronnie Osborne Box 12 Oakwood, VA 24631	0.0151 acres 1/110 of 1.66 acres	0.0004%	Leased	
(h) Charles M. Osborne 216 Plantation Drive Richlands, VA 24641	0.0151 acres 1/110 of 1.66 acres	0.0004%	Leased	
(i) William Osborne Heirs, Devisees, Successors or Assigns				
(j.1) Ruth Keen	<i>(Deed of Gift to Joyce Mae Lineberry 3/16/03)</i>			
(j.1.1) Joyce Lineberry Mae c/o Rose Mae P.O. Box 172 Cooleemee, NC 27014	0.0151 acres 1/110 of 1.66 acres	0.0004%	Leased	
(k) John David Osborne Heirs, Devisees, Successors or Assigns				
(k.1) Darlene B. Osborne Rt.1 Box 157 Raven, VA 24639	0.0151 acres 1/110 of 1.66 acres	0.0004%	Leased	
<b><u>Tract #26E, 10.99 acres</u></b>				
(i) Albert Ball Heirs, Devisees, Successors or Assigns	10.99 acres	0.3245%		
(a) Donald E. Ball Heirs, Devisees, Successors or Assigns				
(a.1) Myrtle Ball, widow 122 Fox Hill Raven, VA 24639	1.832 acres 1/6 of 10.99 acres	0.0541%	Leased	
(b) Lawrence E. Ball Heirs, Devisees, Successors or Assigns				
(b.1) Bobby Ball 120 Flamingo Road Raven, VA 24639	0.916 acres 1/12 of 10.99 acres	0.0270%	Leased	
(b.2) Tommy Ball 120 Flamingo Road Raven, VA 24639	0.916 acres 1/12 of 10.99 acres	0.0270%	Leased	
(f) Nell L. Shreve Heirs, Devisees Successors or Assigns			Deceased	
(f.1) Jerry Shreve Rt 3 Box 778 Bluefield, WV 24701	0.305 acres 1/36 of 10.99 acres	0.0080%		Heir
<b><u>Tract #33, 2.05 acres</u></b>				
(1) H.S.T. Group, L.L.C.	2.05 acres	0.06053%		
(b) Commonwealth of Virginia Department of Transportation 870 Bonham Rd. Bristol, VA 24201	1.0250 acres 1/2 of 2.05 acres	0.03027%	Not an Owner	

Exhibit B-3  
 Buchanan No.1 SGU #2  
 Docket #VGOB 08-1118-2367  
 List of Unleased Owners/Claimants  
 (3,386.50 Acre Unit)

	Acres in Unit	Interest in Unit
<b>I. COAL OWNERSHIP</b>		
<u>Tract #35, 0.57 acres</u>		
(1) Commonwealth of Virginia (All Coal except P3 Seam) Virginia Department of Transportation 870 Bonham Rd Bristol, VA 24201	0.57 acres	0.0168%
<b>II. OIL &amp; GAS OWNERSHIP</b>		
<u>Tract #13, 49.51 acres</u>		
(1) D.C. Rakes Heirs, Devisees, Successors or Assigns Heirs / Addresses Unknown	49.51 acres	1.4620%
<u>Tract #23H 5.17 acres</u>		
O.H. Keen Heirs, Devisees, Successors or Assigns	5.17 acres	0.1527%
(3) Mary Elizabeth Horn Heirs, Devisees, Successors or Assigns		
(a) Arizona Osborne Heirs, Devisees, Successors or Assigns		
(a.1) Martha Gulliams 1911 McViey Salem, VA 24153	0.03 acres 1/180 of 5.17 acres	0.0008%
(a.2) Sydney Smith 1977 McViey Road Salem, VA 24153	0.03 acres 1/180 of 5.17 acres	0.0008%
(a.3) Kenneth Osborne 848 Peyton Street Roanoke, VA 24019	0.03 acres 1/180 of 5.17 acres	0.0008%
(b) Lydia Bell Osborne Deel Blankenship Heirs, Devisees, Successors or Assigns		
(b.1) Mary Jane Keen 1077 Longwall LN Raven, VA 24639	0.01 acres 1/660 of 5.17 acres	0.0002%
(b.2) Shirley Keen 1685 Honaker Branch Road Raven, VA 24639	0.01 acres 1/660 of 5.17 acres	0.0002%
(b.6) Clifford Heirs, Devisees, Successors or Assigns		
(b.6.1) Phyllis W. Osborne Rt 1 Box 157 F Raven, VA 24639	0.01 acres 1/660 of 5.17 acres	0.0002%

Exhibit B-3  
 Buchanan No.1 SGU #2  
 Docket #VGOB 08-1118-2367  
 List of Unleased Owners/Claimants  
 (3,386.50 Acre Unit)

	Acres in Unit	Interest in Unit
<i>Royalty Split Agreements have been executed, but are in dispute. Royalties attributable to this interest are currently being escrowed.</i>		
<del>(a) Richard Osborn</del> P.O. Box 541 Keen Mountain, VA 24624	0.01 acres 1/660 of 5.17 acres	0.0002%
<i>Royalty Split Agreements have been executed, but are in dispute. Royalties attributable to this interest are currently being escrowed.</i>		
(c) Henry Horn Heirs, Devisees, Successors or Assigns		
(c.1) Peery W. Horn P.O. Box 33 Raven, VA 24639	0.03 acres 1/180 of 5.17 acres	0.0008%
(c.2) Larry M. Horn Heirs, Devisees, Successors or Assigns Heirs / Addresses Unknown	0.03 acres 1/180 of 5.17 acres	0.0008%
(c.3) Ivory Horn Heirs, Devisees, Successors or Assigns		
(c.3.1) Patricia Horton 200 Birch Street Raven, VA 24639	0.005 acres 1/1080 of 5.17 acres	0.0001%
(c.3.2) Nellie Maynard Box 296 Raven, VA 24639	0.005 acres 1/1080 of 5.17 acres	0.0001%
(c.3.3) Tammy Boyd 1005 Kents Ridge Road Richlands, VA 24641	0.005 acres 1/1080 of 5.17 acres	0.0001%
(c.3.4) Margie Dye 784 Big Creek Road Richlands, VA 24641	0.005 acres 1/1080 of 5.17 acres	0.0001%
(d) Thelma Osborne P.O. Box 33 Raven, VA 24639	0.09 acres 1/60 of 5.17 acres	0.0025%
(e) Joseph P. Home 492 Gray Branch Road Cedar Bluff, VA 24809	0.09 acres 1/60 of 5.17 acres	0.0025%
(f) Nancy H. Stilwell 147 Rasnake Road N. Tazewell, VA 24630	0.09 acres 1/60 of 5.17 acres	0.0025%
(h) Martha E. Smith P.O. Box 395 Max Meadows, VA 24360	0.09 acres 1/60 of 5.17 acres	0.0025%

Exhibit B-3  
 Buchanan No.1 SGU #2  
 Docket #VGOB 08-1118-2367  
 List of Unleased Owners/Claimants  
 (3,386.50 Acre Unit)

	Acres in Unit	Interest in Unit
(i) Sarah Jane Horn Day P.O. Box 208 Peterstown, WV 24963	0.09 acres 1/60 of 5.17 acres	0.0025%
(j) Carl Horn Heirs, Devisees, Successors or Assigns		
(j.1) Marilyn Taylor PO Box 285 Pounding Mill, VA 24637	0.09 acres 1/60 of 5.17 acres	0.0025%
(7) James Henry Keen Heirs, Devisees, Successors or Assigns		
(g) Hester Brown Heirs, Devisees, Successors or Assigns <i>Heirs Unknown</i>	0.14 acres 1/36 of 5.17 acres	0.0042%
<b><u>Tract #23K, 0.22 acres</u></b>		
(1) Theodore Osborne St. Rt. 52A Raven, VA 24639	0.22 acres	0.0065%
<b><u>Tract #23L, 6.01 acres</u></b>		
(1) Daisy Burke Box 354 Raven, VA 24639	6.01 acres	0.1775%
<b><u>Tract #23N, 3.02 acres</u></b>		
(1) Daisy Burke Box 354 Raven, VA 24639	3.02 acres	0.0892%
<b><u>Tract #23R, 1.74 acres</u></b>		
(1) Trustees of the Wilderness Tabernacle Star Rt. Box 113 Raven, VA 24639	1.74 acres	0.0514%
<b><u>Tract #23S, 6.73 acres</u></b>		
(1) Winfred "Mack" Osborne HC 62, Box 91 Raven, VA 24639	6.73 acres	0.1987%
<b><u>Tract #23U, 16.49 acres</u></b>		
(1) Hubbard Osborne 3195 Osborne Mtn. Rd. Raven, VA 24639	16.49 acres	0.4869%

Exhibit B-3  
 Buchanan No.1 SGU #2  
 Docket #VGOB 08-1118-2367  
 List of Unleased Owners/Claimants  
 (3,385.50 Acre Unit)

	Acres In Unit	Interest in Unit
<u>Tract #23V, 7.75 acres</u>		
(1) Oris Cantrell HC 62, Box 86 Raven, VA 24639	7.75 acres	0.2288%
<u>Tract #23W, 0.86 acres</u>		
(1) Thurman Burke St. Rt. Box 87 Raven, VA 24639	0.86 acres	0.0254%
<u>Tract #24B, 1.90 acres</u>		
(1) Samuel F. Sproles c/o Lucille Collins 5222 Stewartsville Road Moneta, VA 24121	1.90 acres	0.0561%
<u>Tract #24D, 27.98 acres</u>		
(1) Trustees of the Wilderness Tabernacle Star Rt. Box 113 Raven, Va 24639	27.98 acres	0.8262%
<u>Tract #24E, 2.45 acres</u>		
(1) Trustees of the Wilderness Tabernacle Star Rt. Box 113 Raven, Va 24639	2.45 acres	0.0723%
<u>Tract #26A, 51.07 acres</u>		
(1) Linkous Horn Heirs, Devisees, Successors or Assigns	51.07 acres	1.5080%
(1) Arizona Osborne Heirs, Devisees, Successors or Assigns		
(a) Sydney Smith 1911 McVetty Road Salem, VA 24153	1.7023 acres 1/30 of 51.07 acres	0.0503%
(b) Kenneth R. Osborne 848 Peyton Street Roanoke, VA 24019	1.7023 acres 1/30 of 51.07 acres	0.0503%
(c) Martha Guilliams 1911 McVetty Road Salem, VA 24153	1.7023 acres 1/30 of 51.07 acres	0.0503%
(2) Lydia Blankenship Heirs, Devisees, Successors or Assigns		
(a) Mary Jane Keen 1077 Longwall LN Raven, VA 24639	0.4643 acres 1/110 of 51.07 acres	0.0137%

Exhibit B-3  
 Buchanan No.1 SGU #2  
 Docket #VGOB 08-1118-2367  
 List of Unleased Owners/Claimants  
 (3,386.50 Acre Unit)

	Acres in Unit	Interest in Unit
(b) Shirley Keen 1685 Honaker Branch Road Raven, VA 24639	0.4643 acres 1/110 of 51.07 acres	0.0137%
(f) Clifford Osborne Heirs, Devisees, Successors or Assigns		
(c.1) <del>Clifford W. Osborne</del> Rt 1 Box 157F Raven, VA 24639	0.4643 acres 1/110 of 51.07 acres	0.0137%
<i>Royalty Split Agreements have been executed, but are in dispute. Royalties attributable to this interest are currently being escrowed.</i>		
(i) <del>Richard Osborne</del> P. O. Box 541 Keen Mountain, VA 24624	0.4643 acres 1/110 of 51.07 acres	0.0137%
<i>Royalty Split Agreements have been executed, but are in dispute. Royalties attributable to this interest are currently being escrowed.</i>		
(3) Henry Horn Heirs, Devisees, Successors or Assigns		
(a) Perry W. Horn P.O. Box 33 Raven, VA 24639	1.7023 acres 1/30 of 51.07 acres	0.0503%
(b) Larry M. Horn Heirs, Devisees, Successors or Assigns <i>Heirs / Address Unknown</i>	1.7023 acres 1/30 of 51.07 acres	0.0503%
(c) Ivory Horn Heirs, Devisees, Successors or Assigns		
(c.1) Patricia D. Horton 1 Birch Street Raven, VA 24639	0.2837 acres 1/180 of 51.07 acres	0.0084%
(c.2) Nellie A. Maynard P.O. Box 286 Raven, VA 24639	0.2837 acres 1/180 of 51.07 acres	0.0084%
(c.3) Tammy D. Boyd 1005 Kents Ridge Road Richlands, VA 24641	0.2837 acres 1/180 of 51.07 acres	0.0084%
(c.4) Margaret E. Dye 784 Big Creek Road Richlands, VA 24641	0.2837 acres 1/180 of 51.07 acres	0.0084%
(4) Thelma H. Osborne P. O. Box 33 Raven, VA 24639	5.1070 acres 1/10 of 51.07 acres	0.1508%

Exhibit B-3  
 Buchanan No.1 SGU #2  
 Docket #VGOB 08-1118-2367  
 List of Unleased Owners/Claimants  
 (3,386.50 Acre Unit)

	Acres In Unit	Interest In Unit
(5) Joseph P. Home 492 Gray Branch Road Cedar Bluff, VA 24609	5.1070 acres 1/10 of 51.07 acres	0.1508%
(6) Nancy H. Stilwell 140 Rasnake Road North Tazewell, VA 24630	5.1070 acres 1/10 of 51.07 acres	0.1508%
(8) Martha Smith P. O. Box 395 Max Meadows, VA 24360	5.1070 acres 1/10 of 51.07 acres	0.1506%
(9) Sarah Jane Horn Day P. O. Box 208 Peterstown, WV 24963	5.1070 acres 1/10 of 51.07 acres	0.1508%  Only a
(10) Carl Horn Heirs, Devisees, Successors or Assigns		
(a) Marilyn Taylor PO Box 285 Pounding Mill, VA 24637	5.1070 acres 1/10 of 51.07 acres	0.1508%
<b><u>Tract #26B, 56.51 acres</u></b>		
(1) Thomas Stilwell Heirs, Devisees, Successors or Assigns	56.51 acres	1.6687%
(8) Charlie Stilwell Osborne Heirs, Devisees, Successors or Assigns		
(e) Quentin A. Stilwell P. O. Box 154 Rhame, ND 58651	0.7849 acres 1/72 of 56.51 acres	0.0232%
<b><u>Tract #26C, 2.10 acres</u></b>		
(1) Thomas Stilwell Heirs, Devisees, Successors or Assigns	2.10 acres	0.0620%
(8) Charlie Stilwell Osborne Heirs, Devisees, Successors or Assigns		
(e) Quentin A. Stilwell P. O. Box 154 Rhame, ND 58651	0.0282 acres 1/72 of 2.10 acres	0.0009%
- OR -		
<b><u>OIL &amp; GAS CLAIMANT (Surface Owner)</u></b>		
(1) Danny McClanahan P.O. Box 647 Oakwood, VA 24641	2.10 acres	0.0620%



Exhibit B-3  
 Buchanan No.1 SGU #2  
 Docket #VGOB 08-1118-2367  
 List of Unleased Owners/Claimants  
 (3,386.50 Acre Unit)

	Acres in Unit	Interest in Unit
<u>Tract #26D, 1.66 acres</u>		
(1) Linkous Horn Heirs, Devisees, Successors or Assigns	1.66 acres	0.0490%
(1) Arizona Osborne Heirs, Devisees, Successors or Assigns		
(a) Sydney Smith 1911 McVetty Road Salem, VA 24153	0.0553 acres 1/30 of 1.66 acres	0.0016%
(b) Kenneth R. Osborne 848 Peyton Street Roanoke, VA 24019	0.0553 acres 1/30 of 1.66 acres	0.0016%
(c) Martha Williams 1911 McVetty Road Salem, VA 24153	0.0553 acres 1/30 of 1.66 acres	0.0016%
(2) Lydia Blankenship Heirs, Devisees, Successors or Assigns		
(a) Mary Jane Keen 1077 Longwall LN Raven, VA 24639	0.0151 acres 1/110 of 1.66 acres	0.0004%
(b) Shirley Keen 1685 Honaker Branch Road Raven, VA 24639	0.0151 acres 1/110 of 1.66 acres	0.0004%
(f) Clifford Osborne Heirs, Devisees, Successors or Assigns		
(f) Phillis W. Osborne Rt 1 Box 157 F Raven, VA 24639	0.0151 acres 1/110 of 1.66 acres	0.0004%
<i>Royalty Split Agreements have been executed, but are in dispute. Royalties attributable to this interest are currently being escrowed.</i>		
(i) Richard Osborne P. O. Box 541 Keen Mountain, VA 24624	0.0151 acres 1/110 of 1.66 acres	0.0004%
<i>Royalty Split Agreements have been executed, but are in dispute. Royalties attributable to this interest are currently being escrowed.</i>		
(3) Henry Horn Heirs, Devisees, Successors or Assigns		
(a) Perry W. Horn P.O. Box 33 Raven, VA 24639	0.0553 acres 1/30 of 1.66 acres	0.0016%

Exhibit B-3  
 Buchanan No.1 SGU #2  
 Docket #VGOB 08-1118-2367  
 List of Unleased Owners/Claimants  
 (3,386.50 Acre Unit)

	Acres in Unit	Interest in Unit
(b) Larry M. Hom Heirs, Devisees, Successors or Assigns <i>Heirs / Address Unknown</i>	0.0553 acres 1/30 of 1.66 acres	0.0016%
(c) Ivory Hom Heirs, Devisees, Successors or Assigns		
(c.1) Patricia D. Horton 1 Birch Street Raven, VA 24639	0.0092 acres 1/180 of 1.66 acres	0.0003%
(c.2) Nellie A. Maynard P.O. Box 296 Raven, VA 24639	0.0092 acres 1/180 of 1.66 acres	0.0003%
(c.3) Tammy D. Boyd 1005 Kents Ridge Road Richlands, VA 24641	0.0092 acres 1/180 of 1.66 acres	0.0003%
(c.4) Margaret E. Dye 784 Big Creek Road Richlands, VA 24641	0.0092 acres 1/180 of 1.66 acres	0.0003%
(4) Thelma H. Osborne P. O. Box 33 Raven, VA 24639	0.1660 acres 1/10 of 1.66 acres	0.0049%
(5) Joseph P. Home 492 Gray Branch Road Cedar Bluff, VA 24609	0.1660 acres 1/10 of 1.66 acres	0.0049%
(6) Nancy H. Stilwell 140 Rasnake Road North Tazewell, VA 24630	0.1660 acres 1/10 of 1.66 acres	0.0049%
(8) Martha Smith P. O. Box 395 Max Meadows, VA 24360	0.1660 acres 1/10 of 1.66 acres	0.0049%
(9) Sarah Jane Hom Day P. O. Box 208 Peterstown, WV 24963	0.1650 acres 1/10 of 1.66 acres	0.0049%
(10) Carl Hom Heirs, Devisees, Successors or Assigns		Only a
(a) Marilyn Taylor PO Box 285 Pounding Mill, VA 24637	0.1660 acres 1/10 of 1.66 acres	0.0049%

- OR -

OIL & GAS CLAIMANT (Surface Owner)

(1) Danny McClanahan P.O. Box 547 Oakwood, VA 24631	1.66 acres	0.0490%
---	------------	---------

Exhibit B-3  
 Buchanan No.1 SGU #2  
 Docket #VGOB 08-1118-2367  
 List of Unleased Owners/Claimants  
 (3,386.50 Acre Unit)

	Acres in Unit	Interest in Unit
<b><u>Tract #26F, 1.61 acres</u></b>		
(1) Rodney D. Taylor, et ux PO Box 706 Oakwood, VA 24631	1.61 acres	0.0475%
<b><u>Tract #26G, 6.23 acres</u></b>		
(1) Mitchell Counts, et al.	6.23 acres	0.1840%
(a) Mitchell Counts P. O. Box 57 Shortl Gap, VA 24647	3.115 acres 1/2 of 6.23 acres	0.0920%
(b) Sandra Counts c/o Patrick Counts 311 Clinch Avenue Raven, VA 24639	3.115 acres 1/2 of 6.23 acres	0.0920%
<b><u>Tract #26I, 0.49 acres</u></b>		
(1) Trustees of Osborne Mountain Pentecostal Church c/o Luther Bowman, Pastor HC 62, Box 174 Raven, VA 24639	0.49 acres	0.0145%
<b><u>Tract #26L, 0.89 acres</u></b>		
(1) Commonwealth of Virginia Virginia Department of Transportation 870 Bonham Rd. Bristol, VA 24201	0.89 acres	0.0263%
<b><u>Tract #34A, 0.09 acres</u></b>		
(1) Don Ratliff, et ux P.O. Box 359 Oakwood, VA 24631	0.09 acres	0.0027%
<b><u>Tract #35, 0.57 acres</u></b>		
(1) Commonwealth of Virginia Virginia Department of Transportation 870 Bonham Rd. Bristol, VA 24201	0.57 acres	0.0168%

Exhibit D  
 Buchanan No.1 SGU #2  
 Docket #VGOB 08-1118-2367  
 List of Leased/Owned Interest being Voluntarily Pooled (not afforded an additional election)  
 (3,386.50 Acre Unit)

	Acres in Unit	Interest In Unit
<b>I. COAL OWNERSHIP</b>		
<u>Tract #1, 7.72 acres</u>		
(1) Yukon Pocahontas Coal Company, et al.	7.72 acres	0.2280%
(a) Yukon Pocahontas Coal Company P.O. Box 187 Tazewell, VA 24651	3.86 acres 1/2 of 7.72 acres	0.1140%
(b) Buchanan Coal Company P.O. Box 187 Tazewell, VA 24651	0.86 acres 1/9 of 7.72 acres	0.0253%
(c) Sayers-Pocahontas Coal Company P.O. Box 187 Tazewell, VA 24651	0.43 acres 1/18 of 7.72 acres	0.0127%
(d) Consolidation Coal Company * 10545 Riverside Dr. Oakwood, VA 24631	2.57 acres 1/3 of 7.72 acres	0.0760%
* Note: Plum Creek Timberlands retained their CBM interest, there is no conflict. The royalty for (d) is to be paid to Plum Creek.		
<u>Tract #2, 4.50 acres</u>		
(1) James M. McGuire Trust c/o Charles Green P.O. Box 1067 Bluefield, VA 24605	4.50 acres	0.1329%
<u>Tract #3, 21.66 acres</u>		
(1) Hurt McGuire Land Trust c/o Charles Green P.O. Box 1067 Bluefield, VA 24605	21.66 acres	0.6396%
<u>Tract #4, 13.42 acres</u>		
(1) Yukon Pocahontas Coal Company, et al.	13.42 acres	0.3963%
(a) Yukon Pocahontas Coal Company P.O. Box 187 Tazewell, VA 24651	6.71 acres 1/2 of 13.42 acres	0.1981%
(b) Buchanan Coal Company P.O. Box 187 Tazewell, VA 24651	1.49 acres 1/9 of 13.42 acres	0.0440%
(c) Sayers-Pocahontas Coal Company P.O. Box 187 Tazewell, VA 24651	0.75 acres 1/18 of 13.42 acres	0.0220%

Exhibit D  
 Buchanan No.1 SGU #2  
 Docket #VGOB 08-1118-2367  
 List of Leased/Owned Interest being Voluntarily Pooled (not afforded an additional election)  
 (3,386.60 Acre Unit)

	Acres in Unit	Interest in Unit
(d) Consolidation Coal Company 10545 Riverside Drive Oakwood, VA 24631	4.47 acres 1/3 of 13.42 acres	0.1321%

\* Note: Plum Creek Timberlands retained their CBM interest, there is no conflict.  
 The royalty for (d) is to be paid to Plum Creek.

Tract #5, 324.61 acres

(1) Yukon Pocahontas Coal Company, et al.	324.61 acres	9.5854%
(a) Yukon Pocahontas Coal Company P.O. Box 187 Tazewell, VA 24651	162.31 acres 1/2 of 324.61 acres	4.7927%
(b) Buchanan Coal Company P.O. Box 187 Tazewell, VA 24651	36.07 acres 1/9 of 324.61 acres	1.0650%
(c) Sayers-Pocahontas Coal Company P.O. Box 187 Tazewell, VA 24651	18.03 acres 1/18 of 324.61 acres	0.5325%
(d) Consolidation Coal Company 10545 Riverside Drive Oakwood, VA 24631	108.20 acres 1/3 of 324.61 acres	3.1951%

\* Note: Plum Creek Timberlands retained their CBM interest, there is no conflict.  
 The royalty for (d) is to be paid to Plum Creek.

Tract #6, 24.66 acres

(1) Bessie Franks Estate, et al. (114 Acre Tract)	24.66 acres	0.7282%
(a) Bessie Franks Estate	12.33 acres 1/2 of 24.66 acres	0.3641%
<i>Royalties paid to:</i>		
JH Franks Estate c/o J. C. Franks 621 Peavler Street Marion, VA 24641 (1/2 of all Minerals)		
(b) Consolidation Coal Company(1/2 coal below jawbone) 10545 Riverside Drive Oakwood, VA 24631 (Royalties paid to CNX Gas Company LLC)	12.33 acres 1/2 of 24.66 acres	0.3641%
(c) Ronald Clyborne (1/2 coal above jawbone) 9325 Olympic View Drive Edmonds, WA 98020 (No Issue)		

Exhibit D  
 Buchanan No.1 SGU #2  
 Docket #VGOB 08-1118-2367  
 List of Leased/Owned Interest being Voluntarily Pooled (not afforded an additional election)  
 (3,386.50 Acre Unit)

	Acres In Unit	Interest in Unit
<u>Tract #7, 140.55 acres</u>		
(1) R. O. Vandyke Estate c/o Edward R. Vandyke P. O. Box 29 Tazewell, VA 24651	140.55 acres	4.1503%
<u>Tract #8, 34.57 acres</u>		
(1) Robert J. Dennis, et al (aka - Bessie B. Dennis Heirs, Devisees, Successors or Assigns)	34.57 acres	1.0208%
(a) Robert J. Dennis 23007 Kestrel Drive Bristol, VA 24202	17.285 acres 1/2 of 34.57 acres	0.5104%
(b) William Burns Dennis 1810 NE 41st Street Oakland Park, FL 33308-5538	17.285 acres 1/2 of 34.57 acres	0.5104%
<u>Tract #9, 6.68 acres</u>		
(1) Bessie Franks Estate, et al. (111 Acre Tract)	6.68 acres	0.1973%
(a) Bessie Franks Estate  <i>Royalties paid to:</i> JH Franks Estate c/o J. C. Franks 621 Peavler Street Marion, VA 24641 (1/2 of all Minerals)	3.34 acres 1/2 of 6.68 acres	0.0986%
(b) Consolidation Coal Company(1/2 coal below jawbone) 10545 Riverside Drive Oakwood, VA 24631 (Royalties paid to CNX Gas Company LLC)	3.34 acres 1/2 of 6.68 acres	0.0986%
(c) Ronald Clyborne (1/2 coal above jawbone) 9325 Olympic View Drive Edmonds, WA 98020 (No Issue)		
<u>Tract #10, 15.30 acres</u>		
(1) Bessie Franks Estate, et al. (18 Acre Tract)	15.30 acres	0.4518%
(a) Bessie Franks Estate	7.65 acres 1/2 of 15.30 acres	0.2259%

Exhibit D  
 Buchanan No.1 SGU #2  
 Docket #VGOB 08-1118-2367  
 List of Leased/Owned Interest being Voluntarily Pooled (not afforded an additional election)  
 (3,386.50 Acre Unit)

	Acres in Unit	Interest in Unit
<i>Royalties paid to:</i>		
JH Franks Estate c/o J. C. Franks 621 Peavier Street Marion, VA 24641 (1/2 of all Minerals)		
(b) Consolidation Coal Company(1/2 coal below jawbone) 10545 Riverside Drive Oakwood, VA 24631 (Royalties paid to CNX Gas Company LLC)	7.65 acres 1/2 of 15.30 acres	0.2259%
(c) Ronald Clyborne (1/2 coal above jawbone) 9325 Olympic View Drive Edmonds, WA 98020 (No Issue)		
<u>Tract #11, 1160.89 acres</u>		
(1) H.S.T. Group, L.L.C. c/o Sun Trust Bank HDQ 5112 Attn: Liz LaFarr 919 East Main St Richmond, VA 23219	1160.89 acres	34.2799%
<u>Tract #12, 2.00 acres</u>		
(1) Bessie Franks Estate, et al.	2.00 acres	0.0591%
(a) Bessie Franks Estate	1.00 acres 1/2 of 2.00 acres	0.0295%
<i>Royalties paid to:</i>		
JH Franks Estate c/o J. C. Franks 621 Peavier Street Marion, VA 24641 (1/2 of all Minerals)		
(b) Consolidation Coal Company(1/2 coal below jawbone) 10545 Riverside Drive Oakwood, VA 24631 (Royalties paid to CNX Gas Company LLC)	1.00 acres 1/2 of 2.00 acres	0.0295%
(c) Ronald Clyborne (1/2 coal above jawbone) 9325 Olympic View Drive Edmonds, WA 98020 (No Issue)		
<u>Tract #13, 49.51 acres</u>		
(1) Yukon Pocahontas Coal Company, et al.	49.51 acres	1.4620%
(a) Yukon Pocahontas Coal Company P.O. Box 187 Tazewell, VA 24651	24.76 acres 1/2 of 49.51 acres	0.7310%

Exhibit D  
 Buchanan No.1 SGU #2  
 Docket #VGOB 08-1118-2367  
 List of Leased/Owned Interest being Voluntarily Pooled (not afforded an additional election)  
 (3,386.50 Acre Unit)

	Acres in Unit	Interest in Unit
(b) Buchanan Coal Company P.O. Box 187 Tazewell, VA 24651	5.50 acres 1/9 of 49.51 acres	0.1624%
(c) Sayers-Pocahontas Coal Company P.O. Box 187 Tazewell, VA 24651	2.75 acres 1/18 of 49.51 acres	0.0812%
(d) Consolidation Coal Company 10545 Riverside Drive Oakwood, VA 24631	16.50 acres 1/3 of 49.51 acres	0.4873%

\* Note: Plum Creek Timberlands retained their CBM interest, there is no conflict.  
 The royalty for (d) is to be paid to Plum Creek.

**Tract #14, 146.70 acres**

(1) Yukon Pocahontas Coal Company, et al.	146.70 acres	4.3319%
(a) Yukon Pocahontas Coal Company P.O. Box 187 Tazewell, VA 24651	73.35 acres 1/2 of 146.70 acres	2.1660%
(b) Buchanan Coal Company P.O. Box 187 Tazewell, VA 24651	16.30 acres 1/9 of 146.70 acres	0.4813%
(c) Sayers-Pocahontas Coal Company P.O. Box 187 Tazewell, VA 24651	8.15 acres 1/18 of 146.70 acres	0.2407%
(d) Consolidation Coal Company 10545 Riverside Drive Oakwood, VA 24631	48.90 acres 1/3 of 146.70 acres	1.4440%

\* Note: Plum Creek Timberlands retained their CBM interest, there is no conflict.  
 The royalty for (d) is to be paid to Plum Creek.

**Tract #15, 5.65 acres**

(1) Yukon Pocahontas Coal Company, et al.	5.65 acres	0.1668%
(a) Yukon Pocahontas Coal Company P.O. Box 187 Tazewell, VA 24651	2.83 acres 1/2 of 5.65 acres	0.0834%
(b) Buchanan Coal Company P.O. Box 187 Tazewell, VA 24651	0.63 acres 1/9 of 5.65 acres	0.0185%
(c) Sayers-Pocahontas Coal Company P.O. Box 187 Tazewell, VA 24651	0.31 acres 1/18 of 5.65 acres	0.0093%
(d) Consolidation Coal Company 10545 Riverside Drive Oakwood, VA 24631	1.88 acres 1/3 of 5.65 acres	0.0556%



Exhibit D  
 Buchanan No.1 SGU #2  
 Docket #VGOB 08-1118-2367  
 List of Leased/Owned Interest being Voluntarily Pooled (not afforded an additional election)  
 (3,386.50 Acre Unit)

	Acres in Unit	Interest in Unit
* Note: Plum Creek Timberlands retained their CBM interest, there is no conflict. The royalty for (d) is to be paid to Plum Creek.		
<u>Tract #16, 1.90 acres</u>		
(1) Richard Deskins Heirs, Devises, Successors or Assigns, et al. (181.00 Acre Tract)	1.90 acres	0.0561%
(a) Neva K. Compton Estate (1/28)		
(a.1) Cassie Hairfield Heirs, Devises, Successors or Assigns		
(a.1.1) Josephine T. Hayes 8290 Burnside Drive Mechanicsville, VA 23116	0.0170 acres 1/112 of 1.90 acres	0.00050%
(a.1.2) Betsy T. Lamb 9290 Howard Drive Mechanicsville, VA 23116	0.0170 acres 1/112 of 1.90 acres	0.00050%
(a.2) Mavis Dore Heirs, Devises, Successors or Assigns		
(a.2.1) Vincent Rife 9401 Owl Trace Drive Chesterfield, VA 23838	0.0170 acres 1/112 of 1.90 acres	0.00050%
(a.2.2) Rebecca Berndt Dawson 7502 Century Drive Richmond, VA 22339	0.0170 acres 1/112 of 1.90 acres	0.00050%
(b) Emory F. Mutler Heirs, Devises, Successors or Assigns (1/28)		
(b.1) David Deskins 183 Pine Tree Dr. Urbana, OH 43078	0.0136 acres 1/140 of 1.90 acres	0.00040%
(b.2) Howard Deskins 111 Wilson Ct. Huntington, WA 25701	0.0068 acres 1/280 of 1.90 acres	0.00020%
(b.3) Mary Evelyn Deskins 183 Pine Tree Dr. Urbana, OH 43078	0.0136 acres 1/140 of 1.90 acres	0.00040%
(b.4) Bonnie J. Holcomb 5720 Craneybrook Ln Portsmouth, VA 23703	0.0136 acres 1/140 of 1.90 acres	0.00040%
(b.5) Nola Jean Lapp P. O. Box 187 Hemando, FL 34442	0.0068 acres 1/280 of 1.90 acres	0.00020%

Exhibit D  
 Buchanan No.1 SGU #2  
 Docket #VGOB 08-1118-2367  
 List of Leased/Owned Interest being Voluntarily Pooled (not afforded an additional election)  
 (3,386.60 Acre Unit)

	Acres in Unit	Interest in Unit
(b.6) Ralph W. Mutter P. O. Box 731 Oakwood, VA 24631	0.0045 acres 1/420 of 1.90 acres	0.00013%
(b.7) Russell D. Mutter P. O. Box 731 Oakwood, VA 24631	0.0045 acres 1/420 of 1.90 acres	0.00013%
(b.8) Janet W. Baker 8416 Washington Ave. Alexandria, VA 22309	0.0045 acres 1/420 of 1.90 acres	0.00013%
(c) Joseph E. Walker Heirs, Devises, Successors or Assigns		
(c.1) Betty W. Gatherum 2320 Fairfield Avenue Bluefield, WV 24701	0.0339 acres 1/56 of 1.90 acres	0.00100%
(d) Joseph L. Honaker 1243 Hemlock Drive Greenville, NC 27858	0.0019 acres 1/1008 of 1.90 acres	0.00005%
(e) Lida G. Vandyke Heirs, Devises, Successors or Assigns		
(e.1) Lida Jaydene Holzgrebe Gellertstrasse #28 Basel Switzerland CH 4052	0.1163 acres 3/49 of 1.90 acres	0.00344%
(f) Rebecca M. Dillon 15538 Rittman Rd. Rittman, OH 44270	0.0057 acres 1/336 of 1.90 acres	0.00017%
(g) Delma Conner 311 Northview Avenue Princeton, WV 24740	0.0057 acres 1/336 of 1.90 acres	0.00017%
(h) David L. Wiseman 1314 Turner Street Salem, VA 24153	0.0057 acres 1/336 of 1.90 acres	0.00017%
(i) Howard R. Deskins 111 Wilson Ct. Huntington, WA 25701	0.0339 acres 1/56 of 1.90 acres	0.00100%
(j) Horace B. Ganoe Estate		
(j.1) Elizabeth A. Ganoe P.O. Box 668 War, WV 24882	0.0170 acres 1/112 of 1.90 acres	0.00050%
(k) Edith McGlothlin 2619 Derubertis Dr. Madison, OH 44057	0.1163 acres 3/49 of 1.90 acres	0.00344%

Exhibit D  
 Buchanan No.1 SGU #2  
 Docket #VGOB 08-1118-2367  
 List of Leased/Owned Interest being Voluntarily Pooled (not afforded an additional election)  
 (3,385.50 Acre Unit)

	Acres in Unit	Interest In Unit
(l) Ricky L. Honaker 6220 Barkis Court Las Vegas, NV 89130	0.0019 acres 1/1008 of 1.90 acres	0.00006%
(m) Barbara Annette Chaaban 1021 Gemstone Circle Winterville, NC 28590	0.0019 acres 1/1008 of 1.90 acres	0.00006%
(n) Janet W. Baker 8416 Washington Avenue Alexandria, VA 22309	0.0228 acres 1/84 of 1.90 acres	0.00067%
(o) Mary Evelyn Deskins 183 Pine Tree Drive Urbana, OH 43078	0.0679 acres 1/28 of 1.90 acres	0.00200%
(p) Daris Deskins Heirs, Devisees, Successors or Assigns		
(p.1) Madeline Deskins 204-37446 Grove Avenue Willoughby, OH 44094	0.1163 acres 3/49 of 1.90 acres	0.00344%
(q) James Stanley Belcher Heirs, Devisees, Successors or Assigns		
(q.1) Glenna B. Belcher 505 Park Avenue Princeton, WV 24740	0.0339 acres 1/56 of 1.90 acres	0.00100%
(r) Edith P. Bennett Burge P.O. Box 556 Richlands, VA 24641-0556	0.0679 acres 1/28 of 1.90 acres	0.00200%
(s) Russell Mutter P. O. Box 731 Oakwood, VA 24631	0.0226 acres 1/84 of 1.90 acres	0.00067%
(t) Russell S. Wiseman 10 Tims Orchard Rd. Troutville, VA 24175	0.0057 acres 1/336 of 1.90 acres	0.00017%
(u) James Hawley Heirs, Devisees, Successors or Assigns		
(u.1) Children's Hospital of Richmond 2924 Brook Road Richmond, VA 23220	0.0679 acres 1/28 of 1.90 acres	0.00200%
(v) Donald S. Wiseman 203 Maplewood Drive Bridgeport, WV 26330	0.0057 acres 1/336 of 1.90 acres	0.00017%
(w) Jean D. Lapp Heirs, Devisees, Successors or Assigns		

Exhibit D  
 Buchanan No.1 SGU #2  
 Docket #VGOB 08-1118-2367  
 List of Leased/Owned Interest being Voluntarily Pooled (not afforded an additional election)  
 (3,386.50 Acre Unit)

	Acres in Unit	Interest in Unit
(w.1) Nola J. Lapp P. O. Box 187 Hemando, FL 34442	0.0339 acres 1/56 of 1.90 acres	0.00100%
(x) Ralph Mutter P. O. Box 731 Oakwood, VA 24631	0.0226 acres 1/84 of 1.90 acres	0.00067%
(y) Edward A. Matney P. O. Box 951 Grundy, VA 24614	0.0339 acres 1/56 of 1.90 acres	0.00100%
(z) Glenna M. Altizer P.O. Box 1075 Summerfield, NC 27358	0.0339 acres 1/56 of 1.90 acres	0.00100%
(aa) Gregory L. Matney 5-289 Edmond Drive Abingdon, VA 24210	0.0339 acres 1/56 of 1.90 acres	0.00100%
(ab) Marion I. Lemaster Heirs, Devisees, Successors or Assigns		
(ab.1) Joan Lemaster 10990 US Highway 22 & 3 Clarksville, OH 45113	0.1357 acres 1/14 of 1.90 acres	0.00401%
(ac) Pamela J. Bland 5183 Yellow Mountain Road, Lot 114 Roanoke, VA 24014	0.0339 acres 1/56 of 1.90 acres	0.00100%
(ad) Thomas M. McNeil 2555 Barbara Drive Camarillo, CA 93012	0.0124 acres 11/1680 of 1.90 acres	0.00037%
(ae) Juanita Langford PO Box 2331 Oneco, FL 34264	0.0124 acres 11/1680 of 1.90 acres	0.00037%
(af) Jocita Dreyer 3025 21st Avenue W. Bradenton, FL 34205-0301	0.0124 acres 11/1680 of 1.90 acres	0.00037%
(ag) Ruby Schamehorn Heirs, Devisees, Successors or Assigns (1/112)		
(ag.1) William Robert Richards P.O. Box 100 Anderson, CA 96007	0.0042 acres 1/448 of 1.90 acres	0.00013%
(ag.2) Aaron L. Schamehorn P.O. Box 452 Happy Camp, CA 96039	0.0009 acres 1/2016 of 1.90 acres	0.00003%
(ag.3) Larry Wayne Schamehorn 280 Brevus Street Crescent City, CA 95531	0.0042 acres 1/448 of 1.90 acres	0.00013%

Exhibit D  
 Buchanan No.1 SGU #2  
 Docket #VGOB 08-1118-2367  
 List of Leased/Owned Interest being Voluntarily Pooled (not afforded an additional election)  
 (3,386.60 Acre Unit)

	Acres in Unit	Interest in Unit
(ag.4) Matthew Schamehom P.O. Box 158 Burney, CA 96013	0.0009 acres 1/2016 of 1.90 acres	0.00003%
(ag.5) Patti Schamehom-Cope PO Box 626 Selma, OR 97538-0626	0.0014 acres 1/1344 of 1.90 acres	0.00004%
(ag.6) Wilma Sue Smith 280 Brevus Street Crescent City, CA 95531	0.0042 acres 1/448 of 1.90 acres	0.00013%
(ag.7) Adriane Turner c/o Nita Turner P.O. Box 91 Burney, CA 96013	0.0009 acres 1/2016 of 1.90 acres	0.00003%
(ah) Edward McNeil 2412 Sequoia Park Yukon, OK 73099-5822	0.0068 acres 1/280 of 1.90 acres	0.00020%
(al) Jack W. McNeil 2330 Mountain Pass Rd. Troutville, VA 24175	0.0068 acres 1/280 of 1.90 acres	0.00020%
(aj) Island Creek Coal Company 10545 Riverside Drive Oakwood, VA 24631	0.6180 acres 255/784 of 1.90 acres	0.01825%
<b><u>Tract #17, 12.08 acres</u></b>		
(1) Yukon Pocahontas Coal Company, et al.	12.08 acres	0.3567%
(a) Yukon Pocahontas Coal Company P.O. Box 187 Tazewell, VA 24651	6.04 acres 1/2 of 12.08 acres	0.1784%
(b) Buchanan Coal Company P.O. Box 187 Tazewell, VA 24651	1.34 acres 1/9 of 12.08 acres	0.0396%
(c) Sayers-Pocahontas Coal Company P.O. Box 187 Tazewell, VA 24651	0.67 acres 1/18 of 12.08 acres	0.0198%
(d) Consolidation Coal Company 10545 Riverside Drive Oakwood, VA 24631	4.03 acres 1/3 of 12.08 acres	0.1189%
<i>Note: Plum Creek Timberlands retained their CBM interest, there is no conflict. The royalty for (d) is to be paid to Plum Creek.</i>		
<b><u>Tract #18, 54.27 acres</u></b>		
(1) Richard Deskins Heirs, Devisees, Successors or Assigns, et al. (148.48 Acre Tract)	54.27 acres	1.6025%

Exhibit D  
 Buchanan No.1 SGU #2  
 Docket #VGOB 08-1118-2367  
 List of Leased/Owned Interest being Voluntarily Pooled (not afforded an additional election)  
 (3,386.50 Acre Unit)

	Acres in Unit	Interest in Unit
(b.8) Janet W. Baker 8416 Washington Ave. Alexandria, VA 22309	0.1292 acres 1/420 of 54.27 acres	0.00382%
(c) Joseph E. Walker Heirs, Devises, Successors or Assigns		
(c.1) Betty W. Gatherum 2320 Fairfield Avenue Bluefield, WV 24701	0.9591 acres 1/56 of 54.27 acres	0.02862%
(d) Joseph L. Honaker 1243 Hemlock Drive Greenville, NC 27658	0.0538 acres 1/1008 of 54.27 acres	0.00159%
(e) Lida G. Vandyke Heirs, Devises, Successors or Assigns		
(e.1) Lida Jaydene Holzgrefe Gellertstrasse #28 Basel Switzerland CH 4052	3.3227 acres 3/49 of 54.27 acres	0.09811%
(f) Rebecca M. Dillon 15538 Rittman Rd. Rittman, OH 44270	0.1615 acres 1/336 of 54.27 acres	0.00477%
(g) Delma Conner 311 Northview Avenue Princeton, WV 24740	0.1615 acres 1/336 of 54.27 acres	0.00477%
(h) David L. Wiseman 1314 Turner Street Salem, VA 24153	0.1615 acres 1/336 of 54.27 acres	0.00477%
(i) Howard R. Deskins 111 Wilson Ct. Huntington, WA 25701	0.9591 acres 1/56 of 54.27 acres	0.02862%
(j) Horace B. Ganoe Estate		
(j.1) Elizabeth A. Ganoe P.O. Box 668 War, WV 24892	0.4846 acres 1/112 of 54.27 acres	0.01431%
(k) Edith McGlothlin 2619 Denubertis Dr. Madison, OH 44057	3.3227 acres 3/49 of 54.27 acres	0.09811%
(l) Ricky L. Honaker 6220 Barkis Court Las Vegas, NV 89130	0.0538 acres 1/1008 of 54.27 acres	0.00159%
(m) Barbara Annetta Chaaban 1021 Gemstone Circle Winterville, NC 28590	0.0538 acres 1/1008 of 54.27 acres	0.00159%

Exhibit D  
 Buchanan No.1 SGU #2  
 Docket #VGOB 08-1118-2367  
 List of Leased/Owned Interest being Voluntarily Pooled (not afforded an additional election)  
 (3,386.50 Acre Unit)

	Acres in Unit	Interest in Unit
(n) Janet W. Baker 8416 Washington Avenue Alexandria, VA 22309	0.6461 acres 1/84 of 54.27 acres	0.01908%
(o) Mary Evelyn Deskins 183 Pine Tree Drive Urbana, OH 43078	1.9382 acres 1/28 of 54.27 acres	0.05723%
(p) Daris Deskins Heirs, Devisees, Successors or Assigns		
(p.1) Madeline Deskins 204-37446 Grove Avenue Willoughby, OH 44094	3.3227 acres 3/49 of 54.27 acres	0.09811%
(q) James Stanley Belcher Heirs, Devisees, Successors or Assigns		
(q.1) Glenna B. Belcher 505 Park Avenue Princeton, WV 24740	0.9691 acres 1/56 of 54.27 acres	0.02862%
(r) Edith P. Bennett Burge P.O. Box 556 Richlands, VA 24641-0556	1.9382 acres 1/28 of 54.27 acres	0.05723%
(s) Russell Mutter P. O. Box 731 Oakwood, VA 24631	0.6461 acres 1/84 of 54.27 acres	0.01908%
(t) Russell S. Wiseman 10 Tims Orchard Rd. Troutville, VA 24175	0.1615 acres 1/336 of 54.27 acres	0.00477%
(u) James Hawley Heirs, Devisees, Successors or Assigns		
(u.1) Children's Hospital of Richmond 2924 Brook Road Richmond, VA 23220	1.9382 acres 1/28 of 54.27 acres	0.05723%
(v) Donald S. Wiseman 203 Maplewood Drive Bridgeport, WV 26330	0.1615 acres 1/336 of 54.27 acres	0.00477%
(w) Jean D. Lapp Heirs, Devisees, Successors or Assigns		
(w.1) Nola J. Lapp P. O. Box 187 Hernando, FL 34442	0.9691 acres 1/56 of 54.27 acres	0.02862%
(x) Ralph Mutter P. O. Box 731 Oakwood, VA 24631	0.6461 acres 1/84 of 54.27 acres	0.01908%

Exhibit D  
 Buchanan No.1 SGU #2  
 Docket #VGOB 08-1118-2367  
 List of Leased/Owned Interest being Voluntarily Pooled (not afforded an additional election)  
 (3,386.60 Acre Unit)

	Acres in Unit	Interest In Unit
(a) Neva K. Compton Estate (1/2B)		
(a.1) Cassie Hairfield Heirs, Devisees, Successors or Assigns		
(a.1.1) Josephine T. Hayes 8290 Burnside Drive Mechanicsville, VA 23116	0.4846 acres 1/112 of 54.27 acres	0.01431%
(a.1.2) Betsy T. Lamb 9290 Howard Drive Mechanicsville, VA 23116	0.4846 acres 1/112 of 54.27 acres	0.01431%
(a.2) Mavis Dore Heirs, Devisees, Successors or Assigns		
(a.2.1) Vincent Rife 9401 Owl Trace Drive Chesterfield, VA 23838	0.4846 acres 1/112 of 54.27 acres	0.01431%
(a.2.2) Rebecca Berndt Dawson 7502 Century Drive Richmond, VA 22339	0.4846 acres 1/112 of 54.27 acres	0.01431%
(b) Emory F. Mutter Heirs, Devisees, Successors or Assigns (1/28)		
(b.1) David Deskins 183 Pine Tree Dr. Urbana, OH 43078	0.3876 acres 1/140 of 54.27 acres	0.01145%
(b.2) Howard Deskins 111 Wilson Ct Huntington, WA 25701	0.1938 acres 1/280 of 54.27 acres	0.00572%
(b.3) Mary Evelyn Deskins 183 Pine Tree Dr. Urbana, OH 43078	0.3876 acres 1/140 of 54.27 acres	0.01145%
(b.4) Bonnie J. Holcomb 5720 Cranebrook Ln Portsmouth, VA 23703	0.3876 acres 1/140 of 54.27 acres	0.01145%
(b.5) Nola Jean Lapp P. O. Box 187 Hernando, FL 34442	0.1938 acres 1/280 of 54.27 acres	0.00572%
(b.6) Ralph W. Mutter P. O. Box 731 Oakwood, VA 24631	0.1292 acres 1/420 of 54.27 acres	0.00382%
(b.7) Russell D. Mutter P. O. Box 731 Oakwood, VA 24631	0.1292 acres 1/420 of 54.27 acres	0.00382%



Exhibit D  
 Buchanan No.1 SGU #2  
 Docket #VGOB 08-1118-2367  
 List of Leased/Owned Interest being Voluntarily Pooled (not afforded an additional election)  
 (3,386.50 Acre Unit)

	Acres In Unit	Interest In Unit
(y) Edward A. Matney P. O. Box 951 Grundy, VA 24614	0.9691 acres 1/56 of 54.27 acres	0.02862%
(z) Glenna M. Altizer P.O. Box 1075 Summerfield, NC 27358	0.9691 acres 1/56 of 54.27 acres	0.02862%
(aa) Gregory L. Matney 5-289 Edmond Drive Ablingdon, VA 24210	0.9691 acres 1/56 of 54.27 acres	0.02862%
(ab) Marion I. Lemaster Heirs, Devisees, Successors or Assigns		
(ab.1) Joan Lemaster 10990 US Highway 22 & 3 Clarksville, OH 45113	3.8764 acres 1/14 of 54.27 acres	0.11447%
(ac) Pamela J. Bland 5183 Yellow Mountain Road, Lot 114 Roanoke, VA 24014	0.9691 acres 1/56 of 54.27 acres	0.02862%
(ad) Thomas M. McNeil 2555 Barbara Drive Camarillo, CA 93012	0.3553 acres 11/1680 of 54.27 acres	0.01049%
(ae) Juanita Langford PO Box 2331 Oneco, FL 34264	0.3553 acres 11/1680 of 54.27 acres	0.01049%
(af) Jocita Dreyer 3025 21st Avenue W. Bradenton, FL 34205-0301	0.3553 acres 11/1680 of 54.27 acres	0.01049%
(ag) Ruby Schamehorn Heirs, Devisees, Successors or Assigns (1/112)		
(ag.1) William Robert Richards P.O. Box 100 Anderson, CA 95007	0.1211 acres 1/448 of 54.27 acres	0.00358%
(ag.2) Aaron L. Schamehorn P.O. Box 452 Happy Camp, CA 96039	0.0269 acres 1/2016 of 54.27 acres	0.00079%
(ag.3) Larry Wayne Schamehorn 280 Brevus Street Crescent City, CA 95531	0.1211 acres 1/448 of 54.27 acres	0.00358%
(ag.4) Matthew Schamehorn P.O. Box 158 Burney, CA 96013	0.0269 acres 1/2016 of 54.27 acres	0.00079%
(ag.5) Patti Schamehorn-Cope PO Box 626 Selma, OR 97538-0626	0.0404 acres 1/1344 of 54.27 acres	0.00119%

Exhibit D  
 Buchanan No.1 SGU #2  
 Docket #VGOB 08-1118-2367  
 List of Leased/Owned Interest being Voluntarily Pooled (not afforded an additional election)  
 (3,386.50 Acre Unit)

	Acres In Unit	Interest In Unit
(ag.6) Wilma Sue Smith 280 Brevus Street Crescent City, CA 95531	0.1211 acres 1/448 of 54.27 acres	0.00358%
(ag.7) Adriene Turner c/o Nita Turner P.O. Box 91 Burney, CA 96013	0.0269 acres 1/2016 of 54.27 acres	0.00079%
(ah) Edward McNeil 2412 Sequoia Park Yukan, OK 73099-5822	0.1938 acres 1/280 of 54.27 acres	0.00572%
(ai) Jack W. McNeil 2330 Mountain Pass Rd. Troutville, VA 24175	0.1938 acres 1/280 of 54.27 acres	0.00572%
(aj) Island Creek Coal Company 10545 Riverside Drive Oakwood, VA 24631	17.6516 acres 255/784 of 54.27 acres	0.52123%
<b><u>Tract #19, 7.23 acres</u></b>		
(1) H.S.T. Group, L.L.C. c/o Sun Trust Bank HDQ 5112 Attn: Liz LaFarr 919 East Main St. Richmond, VA 23219	7.23 acres	0.21349%
<b><u>Tract #20, 243.81 acres</u></b>		
(1) Yukon Pocahontas Coal Company, et al.	243.81 acres	7.1995%
(a) Yukon Pocahontas Coal Company P.O. Box 187 Tazewell, VA 24651	121.91 acres 1/2 of 243.81 acres	3.5997%
(b) Buchanan Coal Company P.O. Box 187 Tazewell, VA 24651	27.09 acres 1/9 of 243.81 acres	0.7999%
(c) Sayers-Pocahontas Coal Company P.O. Box 187 Tazewell, VA 24651	13.55 acres 1/18 of 243.81 acres	0.4000%
(d) Consolidation Coal Company 10545 Riverside Drive Oakwood, VA 24631	81.27 acres 1/3 of 243.81 acres	2.3998%
<i>Note: Plum Creek Timberlands retained their CBM interest, there is no conflict. The royalty for (d) is to be paid to Plum Creek.</i>		
<b><u>Tract #21, 0.09 acres</u></b>		
(1) Yukon Pocahontas Coal Company, et al.	0.09 acres	0.0027%

Exhibit D  
 Buchanan No.1 SGU #2  
 Docket #VGOB 08-1118-2367  
 List of Leased/Owned Interest being Voluntarily Pooled (not afforded an additional election)  
 (3,386.50 Acre Unit)

	Acres in Unit	Interest in Unit
(a) Yukon Pocahontas Coal Company P.O. Box 187 Tazewell, VA 24651	0.05 acres 1/2 of 0.09 acres	0.0013%
(b) Buchanan Coal Company P.O. Box 187 Tazewell, VA 24651	0.01 acres 1/9 of 0.09 acres	0.0003%
(c) Sayers-Pocahontas Coal Company P.O. Box 187 Tazewell, VA 24651	0.01 acres 1/18 of 0.09 acres	0.0001%
(d) Consolidation Coal Company 10545 Riverside Drive Oakwood, VA 24631	0.03 acres 1/3 of 0.09 acres	0.0009%
<i>Note: Plum Creek Timberlands retained their CBM interest, there is no conflict. The royalty for (d) is to be paid to Plum Creek.</i>		
<u>Tract #22, 37.30 acres</u>		
(1) Hurt McGuire Land Trust c/o Charles Green P.O. Box 1067 Bluefield, VA 24605	37.30 acres	1.1014%
<u>Tract #23A, 14.42 acres</u>		
(1) Hurt McGuire Land Trust c/o Charles Green P.O. Box 1067 Bluefield, VA 24605	14.42 acres	0.4258%
<u>Tract #23B, 4.55 acres</u>		
(1) Hurt McGuire Land Trust c/o Charles Green P.O. Box 1067 Bluefield, VA 24605	4.55 acres	0.1344%
<u>Tract #23C, 5.54 acres</u>		
(1) Hurt McGuire Land Trust c/o Charles Green P.O. Box 1067 Bluefield, VA 24605	5.54 acres	0.1636%
<u>Tract #23D, 5.70 acres</u>		
(1) Hurt McGuire Land Trust c/o Charles Green P.O. Box 1067 Bluefield, VA 24605	5.70 acres	0.1683%

Exhibit D  
 Buchanan No.1 SGU #2  
 Docket #VGOB 08-1118-2367  
 List of Leased/Owned Interest being Voluntarily Pooled (not afforded an additional election)  
 (3,386.50 Acre Unit)

	Acres in Unit	Interest In Unit
<u>Tract #23E, 0.46 acres</u>		
(1) Hurt McGuire Land Trust c/o Charles Green P.O. Box 1067 Bluefield, VA 24605	0.46 acres	0.0136%
<u>Tract #23F, 60.26 acres</u>		
(1) Hurt McGuire Land Trust c/o Charles Green P.O. Box 1067 Bluefield, VA 24605	60.26 acres	1.7794%
<u>Tract #23G, 1.20 acres</u>		
(1) Hurt McGuire Land Trust c/o Charles Green P.O. Box 1067 Bluefield, VA 24605	1.20 acres	0.0354%
<u>Tract #23H, 5.17 acres</u>		
(1) Hurt McGuire Land Trust c/o Charles Green P.O. Box 1067 Bluefield, VA 24605	5.17 acres	0.1527%
<u>Tract #23I, 1.10 acres</u>		
(1) Hurt McGuire Land Trust c/o Charles Green P.O. Box 1067 Bluefield, VA 24605	1.10 acres	0.0325%
<u>Tract #23J, 15.21 acres</u>		
(1) Hurt McGuire Land Trust c/o Charles Green P.O. Box 1067 Bluefield, VA 24605	15.21 acres	0.4491%
<u>Tract #23K, 0.22 acres</u>		
(1) Hurt McGuire Land Trust c/o Charles Green P.O. Box 1067 Bluefield, VA 24605	0.22 acres	0.0055%
<u>Tract #23L, 6.01 acres</u>		
(1) Hurt McGuire Land Trust c/o Charles Green P.O. Box 1067 Bluefield, VA 24605	6.01 acres	0.1775%

Exhibit D  
 Buchanan No.1 SGU #2  
 Docket #VGDB 08-1118-2367  
 List of Leased/Owned Interest being Voluntarily Pooled (not afforded an additional election)  
 (3,386.50 Acre Unit)

	Acres in Unit	Interest in Unit
<u>Tract #23M, 8.64 acres</u>		
(1) Hurt McGuire Land Trust c/o Charles Green P.O. Box 1067 Bluefield, VA 24605	8.64 acres	0.2551%
<u>Tract #23N, 3.02 acres</u>		
(1) Hurt McGuire Land Trust c/o Charles Green P.O. Box 1067 Bluefield, VA 24605	3.02 acres	0.0892%
<u>Tract #23O, 33.61 acres</u>		
(1) Hurt McGuire Land Trust c/o Charles Green P.O. Box 1067 Bluefield, VA 24605	33.61 acres	0.9925%
<u>Tract #23P, 28.28 acres</u>		
(1) Hurt McGuire Land Trust c/o Charles Green P.O. Box 1067 Bluefield, VA 24605	28.28 acres	0.8351%
<u>Tract #23Q, 12.73 acres</u>		
(1) Hurt McGuire Land Trust c/o Charles Green P.O. Box 1067 Bluefield, VA 24605	12.73 acres	0.3759%
<u>Tract #23R, 1.74 acres</u>		
(1) Hurt McGuire Land Trust c/o Charles Green P.O. Box 1067 Bluefield, VA 24605	1.74 acres	0.0514%
<u>Tract #23S, 6.73 acres</u>		
(1) Hurt McGuire Land Trust c/o Charles Green P.O. Box 1067 Bluefield, VA 24605	6.73 acres	0.1987%
<u>Tract #23T, 0.37 acres</u>		
(1) Hurt McGuire Land Trust c/o Charles Green P.O. Box 1067 Bluefield, VA 24605	0.37 acres	0.0109%

**Exhibit D**  
**Buchanan No.1 SGLU #2**  
**Docket #VGOB 08-1118-2367**  
**List of Leased/Owned Interest being Voluntarily Pooled (not afforded an additional election)**  
**(3,386.60 Acre Unit)**

	Acres In Unit	Interest In Unit
<b><u>Tract #23U, 16.49 acres</u></b>		
(1) Hurt McGuire Land Trust c/o Charles Green P.O. Box 1067 Bluefield, VA 24605	16.49 acres	0.4869%
<b><u>Tract #23V, 7.75 acres</u></b>		
(1) Hurt McGuire Land Trust c/o Charles Green P.O. Box 1067 Bluefield, VA 24605	7.75 acres	0.2288%
<b><u>Tract #23W, 0.86 acres</u></b>		
(1) Hurt McGuire Land Trust c/o Charles Green P.O. Box 1067 Bluefield, VA 24605	0.86 acres	0.0254%
<b><u>Tract #23X, 0.55 acres</u></b>		
(1) Hurt McGuire Land Trust c/o Charles Green P.O. Box 1067 Bluefield, VA 24605	0.55 acres	0.0162%
<b><u>Tract #23Y, 0.36 acres</u></b>		
(1) Hurt McGuire Land Trust c/o Charles Green P.O. Box 1067 Bluefield, VA 24605	0.36 acres	0.0106%
<b><u>Tract #24A, 9.53 acres</u></b>		
(1) Hurt McGuire Land Trust c/o Charles Green P.O. Box 1067 Bluefield, VA 24605	9.53 acres	0.2814%
<b><u>Tract #24B, 1.90 acres</u></b>		
(1) Hurt McGuire Land Trust c/o Charles Green P.O. Box 1067 Bluefield, VA 24605	1.90 acres	0.0561%
<b><u>Tract #24C, 6.10 acres</u></b>		
(1) Hurt McGuire Land Trust c/o Charles Green P.O. Box 1067 Bluefield, VA 24605	6.10 acres	0.1801%

**Exhibit D**  
**Buchanan No.1 SGU #2**  
**Docket #VGOB 08-1118-2367**  
**List of Leased/Owned Interest being Voluntarily Pooled (not afforded an additional election)**  
**(3,386.50 Acre Unit)**

	Acres In Unit	Interest in Unit
<b><u>Tract #24D, 27.98 acres</u></b>		
(1) Hurt McGuire Land Trust c/o Charles Green P.O. Box 1067 Bluefield, VA 24605	27.98 acres	0.8262%
<b><u>Tract #24E, 2.45 acres</u></b>		
(1) Hurt McGuire Land Trust c/o Charles Green P.O. Box 1067 Bluefield, VA 24605	2.45 acres	0.0723%
<b><u>Tract #24F, 0.92 acres</u></b>		
(1) Hurt McGuire Land Trust c/o Charles Green P.O. Box 1067 Bluefield, VA 24605	0.92 acres	0.0272%
<b><u>Tract #25, 64.27 acres</u></b>		
(1) New Garden Coal Corporation c/o Edward Vandyke P.O. Box 29 Tazewell, VA 24651	64.27 acres	1.8978%
<b><u>Tract #26A, 51.07 acres</u></b>		
(1) Hurt McGuire Land Trust c/o Charles Green P.O. Box 1067 Bluefield, VA 24605	51.07 acres	1.5080%
<b><u>Tract #26B, 56.51 acres</u></b>		
(1) Hurt McGuire Land Trust c/o Charles Green P.O. Box 1067 Bluefield, VA 24605	56.51 acres	1.6587%
<b><u>Tract #26C, 2.10 acres</u></b>		
(1) Hurt McGuire Land Trust c/o Charles Green P.O. Box 1067 Bluefield, VA 24605	2.10 acres	0.0620%
<b><u>Tract #26D, 1.66 acres</u></b>		
(1) Hurt McGuire Land Trust c/o Charles Green P.O. Box 1067 Bluefield, VA 24605	1.66 acres	0.0490%

Exhibit D  
 Buchanan No.1 SGU #2  
 Docket #VGOB 08-1118-2367  
 List of Leased/Owned Interest being Voluntarily Pooled (not afforded an additional election)  
 (3,386.50 Acre Unit)

	Acres in Unit	Interest in Unit
<b><u>Tract #26E, 10.99 acres</u></b>		
(1) Hurt McGuire Land Trust c/o Charles Green P.O. Box 1067 Bluefield, VA 24605	10.99 acres	0.3245%
<b><u>Tract #26F, 1.61 acres</u></b>		
(1) Hurt McGuire Land Trust c/o Charles Green P.O. Box 1067 Bluefield, VA 24605	1.61 acres	0.0475%
<b><u>Tract #26G, 6.23 acres</u></b>		
(1) Hurt McGuire Land Trust c/o Charles Green P.O. Box 1067 Bluefield, VA 24605	6.23 acres	0.1840%
<b><u>Tract #26H, 14.46 acres</u></b>		
(1) Hurt McGuire Land Trust c/o Charles Green P.O. Box 1067 Bluefield, VA 24605	14.46 acres	0.4270%
<b><u>Tract #26I, 0.49 acres</u></b>		
(1) Hurt McGuire Land Trust c/o Charles Green P.O. Box 1067 Bluefield, VA 24605	0.49 acres	0.0145%
<b><u>Tract #26J, 4.29 acres</u></b>		
(1) Hurt McGuire Land Trust c/o Charles Green P.O. Box 1067 Bluefield, VA 24605	4.29 acres	0.1267%
<b><u>Tract #26K, 1.26 acres</u></b>		
(1) Hurt McGuire Land Trust c/o Charles Green P.O. Box 1067 Bluefield, VA 24605	1.26 acres	0.0372%
<b><u>Tract #26L, 0.89 acres</u></b>		
(1) Hurt McGuire Land Trust c/o Charles Green P.O. Box 1067 Bluefield, VA 24605	0.89 acres	0.0263%



**Exhibit D**  
**Buchanan No.1 SGU #2**  
**Docket #VGOB 08-1118-2367**  
**List of Leased/Owned Interest being Voluntarily Pooled (not afforded an additional election)**  
**(3,386.60 Acre Unit)**

	Acres in Unit	Interest in Unit
<b><u>Tract #27, 102.59 acres</u></b>		
G. W. Gillespie Estate, Inc., et al	102.59 acres	3.0294%
(1) G. W. Gillespie Estate, Inc. c/o John W. Gillespie P. O. Box 675 Tazewell, VA 24651	101.68 acres 223/225 of 102.59 acres	3.0024%
(2) Consolidation Coal Company 10545 Riverside Drive Oakwood, VA 24631	0.91 acres 2/225 of 102.59 acres	0.0269%
<b><u>Tract #28, 35.72 acres</u></b>		
(1) Carl F. Metcalf Estate c/o J. C. Franks 621 Peavler Street Marion, VA 24354 (38 Acre Tract)	35.72 acres	1.0546%
<b><u>Tract #29, 32.07 acres</u></b>		
(1) R. O. Vandyke Estate c/o Edward R. Vandyke P. O. Box 29 Tazewell, VA 24651	32.07 acres	0.9470%
<b><u>Tract #30, 334.89 acres</u></b>		
(1) Coal Mountain Mining Company, Tr.26 Limited Partnership P.O. Box 675 Tazewell, VA 24651	334.89 acres	9.8890%
<b><u>Tract #31, 8.59 acres</u></b>		
(1) Commonwealth Coal Company P.O. Box 1269 Bristol, VA 24203	8.59 acres	0.2537%
<b><u>Tract #32, 49.06 acres</u></b>		
(1) Commonwealth Coal Company P.O. Box 1269 Bristol, VA 24203	49.06 acres	1.4487%
<b><u>Tract #33, 2.05 acres</u></b>		
(1) H.S.T. Group, L.L.C. c/o Sun Trust Bank HDQ 5112 Attn: Liz LaFarr 919 East Main St Richmond, VA 23219	2.05 acres	0.0605%

Exhibit D  
 Buchanan No.1 SGU #2  
 Docket #VGOB 08-1118-2367  
 List of Leased/Owned Interest being Voluntarily Pooled (not afforded an additional election)  
 (3,386.50 Acre Unit)

	Acres in Unit	Interest in Unit
<u>Tract #34A, 0.09 acres</u>		
(1) Coal Mountain Mining Company, Tr.15 Limited Partnership P.O. Box 675 Tazewell, VA 24651	0.09 acres	0.0027%
<u>Tract #34B, 0.09 acres</u>		
(1) Coal Mountain Mining Company, Tr.15 Limited Partnership P.O. Box 675 Tazewell, VA 24651	0.09 acres	0.0027%
<b>ii. <u>OIL &amp; GAS OWNERSHIP</u></b>		
<u>Tract #1, 7.72 acres</u>		
(1) Yukon Pocahontas Coal Company, et al.	7.72 acres	0.2280%
(a) Yukon Pocahontas Coal Company P.O. Box 187 Tazewell, VA 24651	3.86 acres 1/2 of 7.72 acres	0.1140%
(b) Buchanan Coal Company P.O. Box 187 Tazewell, VA 24651	0.85 acres 1/9 of 7.72 acres	0.0253%
(c) Sayers-Pocahontas Coal Company P.O. Box 187 Tazewell, VA 24651	0.43 acres 1/18 of 7.72 acres	0.0127%
(d) Highland Resources, Inc/ North American Resources, Corp 100 Peachtree Street NW, Suite 2650 Atlanta, GA 30303	2.57 acres 1/3 of 7.72 acres	0.0760%
* Note: Plum Creek Timberlands retained their CBM interest, there is no conflict. The royalty for (d) is to be paid to Plum Creek. Highland Resources, Inc. / North American Resources, Corp. is owner of the Oil & Gas Only.		
<u>Tract #2, 4.50 acres</u>		
(1) James M. McGuire Trust c/o Charles Green P.O. Box 1067 Bluefield, VA 24605	4.50 acres	0.1329%
<u>Tract #3, 21.66 acres</u>		
(1) Hurl McGuire Land Trust c/o Charles Green P.O. Box 1067 Bluefield, VA 24605	21.66 acres	0.6396%
<u>Tract #4, 13.42 acres</u>		
(1) Yukon Pocahontas Coal Company, et al.	13.42 acres	0.3963%

Exhibit D  
 Buchanan No.1 SGU #2  
 Docket #VGOB 08-1118-2367  
 List of Leased/Owned Interest being Voluntarily Pooled (not afforded an additional election)  
 (3,386.50 Acre Unit)

	Acres in Unit	Interest in Unit
(a) Yukon Pocahontas Coal Company P.O. Box 187 Tazewell, VA 24651	6.71 acres 1/2 of 13.42 acres	0.1981%
(b) Buchanan Coal Company P.O. Box 187 Tazewell, VA 24651	1.49 acres 1/9 of 13.42 acres	0.0440%
(c) Sayers-Pocahontas Coal Company P.O. Box 187 Tazewell, VA 24651	0.75 acres 1/18 of 13.42 acres	0.0220%
(d) Highland Resources, Inc/ North American Resources, Corp 100 Peachtree Street NW, Suite 2650 Atlanta, GA 30303	4.47 acres 1/3 of 13.42 acres	0.1321%

\* Note: Plum Creek Timberlands retained their CBM interest, there is no conflict.  
 The royalty for (d) is to be paid to Plum Creek.  
 Highland Resources, Inc. / North American Resources, Corp. is owner of the Oil & Gas Only.

Tract #5, 324.61 acres

(1) Yukon Pocahontas Coal Company, et al.	324.61 acres	9.5854%
(a) Yukon Pocahontas Coal Company P.O. Box 187 Tazewell, VA 24651	162.31 acres 1/2 of 324.61 acres	4.7927%
(b) Buchanan Coal Company P.O. Box 187 Tazewell, VA 24651	36.07 acres 1/9 of 324.61 acres	1.0650%
(c) Sayers-Pocahontas Coal Company P.O. Box 187 Tazewell, VA 24651	18.03 acres 1/18 of 324.61 acres	0.5325%
(d) Highland Resources, Inc/ North American Resources, Corp 100 Peachtree Street NW, Suite 2650 Atlanta, GA 30303	108.20 acres 1/3 of 324.61 acres	3.1951%

\* Note: Plum Creek Timberlands retained their CBM interest, there is no conflict.  
 The royalty for (d) is to be paid to Plum Creek.  
 Highland Resources, Inc. / North American Resources, Corp. is owner of the Oil & Gas Only.

Tract #6, 24.66 acres

(1) Bessie Franks Estate, et al. (114 Acre Tract)	24.66 acres	0.7282%
(a) Bessie Franks Estate	12.33 acres 1/2 of 24.66 acres	0.3641%

Royalties paid to:  
 JH Franks Estate  
 c/o J. C. Franks  
 621 Peavler Street  
 Marion, VA 24641

Exhibit D  
 Buchanan No.1 SGU #2  
 Docket #VGOB 08-1118-2367  
 List of Leased/Owned Interest being Voluntarily Pooled (not afforded an additional election)  
 (3,366.50 Acre Unit)

	Acres In Unit	Interest in Unit
(b) Ronald Clybome 9325 Olympic View Drive Edmonds, WA 98020	12.33 acres 1/2 of 24.66 acres	0.3641%
<u>Tract #7, 140.55 acres</u>		
(1) R. O. Vandyke Estate c/o Edward R. Vandyke P. O. Box 29 Tazewell, VA 24651	140.55 acres	4.1503%
<u>Tract #8, 34.57 acres</u>		
(1) Robert J. Dennis, et al <i>(aka - Bessie B. Dennis Heirs, Devises, Successors or Assigns)</i>	34.57 acres	1.0208%
(a) Robert J. Dennis 23007 Kestrel Drive Bristol, VA 24202	17.285 acres 1/2 of 34.57 acres	0.5104%
(b) William Burns Dennis 1610 NE 41st Street Oakland Park, FL 33308-5536	17.285 acres 1/2 of 34.57 acres	0.5104%
<u>Tract #9, 6.68 acres</u>		
(1) Bessie Franks Estate, et al. <i>(111 Acre Tract)</i>	6.68 acres	0.1973%
(a) Bessie Franks Estate  <i>Royalties paid to:</i> JH Franks Estate c/o J. C. Franks 621 Peavler Street Marion, VA 24641	3.34 acres 1/2 of 6.68 acres	0.0986%
(b) Ronald Clybome 9325 Olympic View Drive Edmonds, WA 98020	3.34 acres 1/2 of 6.68 acres	0.0986%
<u>Tract #10, 15.30 acres</u>		
(1) Bessie Franks Estate, et al. <i>(18 Acre Tract)</i>	15.30 acres	0.4518%
(a) Bessie Franks Estate  <i>Royalties paid to:</i> JH Franks Estate c/o J. C. Franks 621 Peavler Street Marion, VA 24641	7.65 acres 1/2 of 15.30 acres	0.2259%

Exhibit D  
 Buchanan No.1 SGU #2  
 Docket #VGOB 08-1118-2367  
 List of Leased/Owned Interest being Voluntarily Pooled (not afforded an additional election)  
 (3,386.59 Acre Unit)

	Acres in Unit	Interest in Unit
(b) Ronald Clybome 9325 Olympic View Drive Edmonds, WA 98020	7.65 acres 1/2 of 15.30 acres	0.2259%
<u>Tract #11, 1160.89 acres</u>		
(1) H.S.T. Group, L.L.C. c/o Sun Trust Bank HDQ 5112 Attn: Liz LaFarr 919 East Main St Richmond, VA 23219	1160.89 acres	34.2799%
<u>Tract #12, 2.00 acres</u>		
(1) Bessie Franks Estate, et al.	2.00 acres	0.0591%
(a) Bessie Franks Estate  <i>Royalties paid to:</i> JH Franks Estate c/o J. C. Franks 621 Peavler Street Marion, VA 24641	1.00 acres 1/2 of 2.00 acres	0.0295%
(b) Ronald Clybome 9325 Olympic View Drive Edmonds, WA 98020	1.00 acres 1/2 of 2.00 acres	0.0295%
<u>Tract #14, 146.70 acres</u>		
(1) Yukon Pocahontas Coal Company, et al.	146.70 acres	4.3319%
(a) Yukon Pocahontas Coal Company P.O. Box 187 Tazewell, VA 24651	73.35 acres 1/2 of 146.70 acres	2.1660%
(b) Buchanan Coal Company P.O. Box 187 Tazewell, VA 24651	16.30 acres 1/9 of 146.70 acres	0.4813%
(c) Sayers-Pocahontas Coal Company P.O. Box 187 Tazewell, VA 24651	8.15 acres 1/18 of 146.70 acres	0.2407%
(d) Highland Resources, Inc/ North American Resources, Corp 100 Peachtree Street NW, Suite 2650 Atlanta, GA 30303	48.90 acres 1/3 of 146.70 acres	1.4440%
* Note: Plum Creek Timberlands retained their CBM interest, there is no conflict. The royalty for (d) is to be paid to Plum Creek. Highland Resources, Inc. / North American Resources, Corp. is owner of the Oil & Gas Only.		
<u>Tract #15, 5.65 acres</u>		
(1) Yukon Pocahontas Coal Company, et al.	5.65 acres	0.1668%

Exhibit D  
 Buchanan No.1 SGU #2  
 Docket #VGOB 08-1118-2367  
 List of Leased/Owned Interest being Voluntarily Pooled (not afforded an additional election)  
 (3,386.50 Acre Unit)

	Acres in Unit	Interest in Unit
(a) Yukon Pocahontas Coal Company P.O. Box 187 Tazewell, VA 24651	2.83 acres 1/2 of 5.65 acres	0.0834%
(b) Buchanan Coal Company P.O. Box 187 Tazewell, VA 24651	0.63 acres 1/9 of 5.65 acres	0.0185%
(c) Sayers-Pocahontas Coal Company P.O. Box 187 Tazewell, VA 24651	0.31 acres 1/18 of 5.65 acres	0.0093%
(d) Highland Resources, Inc/ North American Resources, Corp 100 Peachtree Street NW, Suite 2650 Atlanta, GA 30303	1.88 acres 1/3 of 5.65 acres	0.0556%
<p>* Note: Plum Creek Timberlands retained their CBM interest, there is no conflict.          The royalty for (d) is to be paid to Plum Creek.          Highland Resources, Inc. / North American Resources, Corp. is owner of the Oil &amp; Gas Only.</p>		
<b><u>Tract #16, 1.90 acres</u></b>		
(1) Richard Deskins Heirs, Devisees, Successors or Assigns, et al. (181.00 Acre Tract)	1.90 acres	0.0561%
(a) Neva K. Compton Estate (1/28)		
(a.1) Cassie Hairfield Heirs, Devisees, Successors or Assigns		
(a.1.1) Josephine T. Hayes 8290 Burnside Drive Mechanicsville, VA 23116	0.0170 acres 1/112 of 1.90 acres	0.00050%
(a.1.2) Betsy T. Lamb 9290 Howard Drive Mechanicsville, VA 23116	0.0170 acres 1/112 of 1.90 acres	0.00050%
(a.2) Mavis Dore Heirs, Devisees, Successors or Assigns		
(a.2.1) Vincent Rife 9401 Owl Trace Drive Chesterfield, VA 23838	0.0170 acres 1/112 of 1.90 acres	0.00050%
(a.2.2) Rebecca Berndt Dawson 7502 Century Drive Richmond, VA 22339	0.0170 acres 1/112 of 1.90 acres	0.00050%
(b) Emory F. Mutter Heirs, Devisees, Successors or Assigns (1/28)		
(b.1) David Deskins 183 Pine Tree Dr. Urbana, OH 43078	0.0136 acres 1/140 of 1.90 acres	0.00040%

Exhibit D  
 Buchanan No.1 SGU #2  
 Docket #VGOB 08-1118-2367  
 List of Leased/Owned Interest being Voluntarily Pooled (not afforded an additional election)  
 (3,365.50 Acre Unit)

	Acres in Unit	Interest In Unit
(b.2) Howard Deskins 111 Wilson Ct Huntington, WA 25701	0.0068 acres 1/280 of 1.90 acres	0.00020%
(b.3) Mary Evelyn Deskins 183 Pine Tree Dr. Urbana, OH 43078	0.0136 acres 1/140 of 1.90 acres	0.00040%
(b.4) Bonnie J. Holcomb 5720 Craneybrook Ln Portsmouth, VA 23703	0.0136 acres 1/140 of 1.90 acres	0.00040%
(b.5) Nola Jean Lapp P. O. Box 187 Hemando, FL 34442	0.0068 acres 1/280 of 1.90 acres	0.00020%
(b.6) Ralph W. Mutter P. O. Box 731 Oakwood, VA 24631	0.0045 acres 1/420 of 1.90 acres	0.00013%
(b.7) Russell D. Mutter P. O. Box 731 Oakwood, VA 24631	0.0045 acres 1/420 of 1.90 acres	0.00013%
(b.8) Janet W. Baker 8416 Washington Ave. Alexandria, VA 22309	0.0045 acres 1/420 of 1.90 acres	0.00013%
(c) Joseph E. Walker Heirs, Devisees, Successors or Assigns		
(c.1) Betty W. Gatherum 2320 Fairfield Avenue Bluefield, WV 24701	0.0339 acres 1/56 of 1.90 acres	0.00100%
(d) Joseph L. Honaker 1243 Hemlock Drive Greenville, NC 27858	0.0019 acres 1/1008 of 1.90 acres	0.00006%
(e) Lida G. Vandyke Heirs, Devisees, Successors or Assigns		
(e.1) Lida Jaydene Holzgreff Gellertsstrasse #28 Basel Switzerland CH 4052	0.0776 acres 2/49 of 1.90 acres	0.00229%
(f) Rebecca M. Dillon 15538 Rittman Rd. Rittman, OH 44270	0.0057 acres 1/336 of 1.90 acres	0.00017%
(g) Delma Conner 311 Northview Avenue Princeton, WV 24740	0.0057 acres 1/336 of 1.90 acres	0.00017%
(h) David L. Wiseman 1314 Turner Street Salem, VA 24153	0.0057 acres 1/336 of 1.90 acres	0.00017%

Exhibit D  
 Buchanan No.1 SGU #2  
 Docket #VGOB 08-1118-2367  
 List of Leased/Owned Interest being Voluntarily Pooled (not afforded an additional election)  
 (3,386.50 Acre Unit)

	Acres In Unit	Interest in Unit
(i) Howard R. Deskins 111 Wilson Ct. Huntington, WA 25701	0.0339 acres 1/56 of 1.90 acres	0.00100%
(j) Horace B. Ganoe Estate		
(j.1) Elizabeth A. Ganoe P.O. Box 668 War, WV 24892	0.0170 acres 1/112 of 1.90 acres	0.00050%
(k) Edith McGlothlin 2619 Denubartis Dr. Madison, OH 44057	0.0776 acres 2/49 of 1.90 acres	0.00229%
(l) Ricky L. Honaker 6220 Barkis Court Las Vegas, NV 89130	0.0019 acres 1/1008 of 1.90 acres	0.00006%
(m) Barbara Annette Chaaban 1021 Gemstone Circle Winterville, NC 28590	0.0019 acres 1/1008 of 1.90 acres	0.00006%
(n) Janet W. Baker 8416 Washington Avenue Alexandria, VA 22309	0.0226 acres 1/84 of 1.90 acres	0.00067%
(o) Mary Evelyn Deskins 183 Pine Tree Drive Urbana, OH 43078	0.0679 acres 1/28 of 1.90 acres	0.00200%
(p) Daris Deskins Heirs, Devisees, Successors or Assigns		
(p.1) Madeline Deskins 204-37446 Grove Avenue Willoughby, OH 44094	0.0776 acres 2/49 of 1.90 acres	0.00229%
(q) James Stanley Belcher Heirs, Devisees, Successors or Assigns		
(q.1) Glenna B. Belcher 505 Park Avenue Princeton, WV 24740	0.0339 acres 1/56 of 1.90 acres	0.00100%
(r) Edith P. Bennett Burge P.O. Box 556 Richlands, VA 24641-0556	0.0679 acres 1/28 of 1.90 acres	0.00200%
(s) Russell Mutter P. O. Box 731 Oakwood, VA 24631	0.0226 acres 1/84 of 1.90 acres	0.00067%
(t) Russell S. Wiseman 10 Tims Orchard Rd. Troutville, VA 24175	0.0057 acres 1/336 of 1.90 acres	0.00017%



Exhibit D  
 Buchanan No.1 SGU #2  
 Docket #VGOB 08-1118-2367  
 List of Leased/Owned Interest being Voluntarily Pooled (not afforded an additional election)  
 (3,386.50 Acre Unit)

	Acres in Unit	Interest In Unit
(u) James Hawley Heirs, Devisees, Successors or Assigns		
(u.1) Children's Hospital of Richmond 2924 Brook Road Richmond, VA 23220	0.0679 acres 1/28 of 1.90 acres	0.00200%
(v) Donald S. Wiseman 203 Maplewood Drive Bridgeport, WV 26330	0.0057 acres 1/336 of 1.90 acres	0.00017%
(w) Jean D. Lapp Heirs, Devisees, Successors or Assigns		
(w.1) Nola J. Lapp P. O. Box 187 Hernando, FL 34442	0.0339 acres 1/56 of 1.90 acres	0.00100%
(x) Ralph Mutter P. O. Box 731 Oakwood, VA 24631	0.0226 acres 1/84 of 1.90 acres	0.00067%
(y) Edward A. Matney P. O. Box 951 Grundy, VA 24614	0.0339 acres 1/56 of 1.90 acres	0.00100%
(z) Glenna M. Altizer P.O. Box 1075 Summerfield, NC 27358	0.0339 acres 1/56 of 1.90 acres	0.00100%
(aa) Gregory L. Matney 5-289 Edmond Drive Arlington, VA 24210	0.0339 acres 1/56 of 1.90 acres	0.00100%
(ab) Marion I. Lemaster Heirs, Devisees, Successors or Assigns		
(ab.1) Joan Lemaster 10990 US Highway 22 & 3 Clarksville, OH 45113	0.1357 acres 1/14 of 1.90 acres	0.00401%
(ac) Pamela J. Bland 5183 Yellow Mountain Road, Lot 114 Roanoke, VA 24014	0.0339 acres 1/56 of 1.90 acres	0.00100%
(ad) Thomas M. McNeil 2555 Barbara Drive Camarillo, CA 93012	0.0124 acres 11/1680 of 1.90 acres	0.00037%
(ae) Juanita Langford PO Box 2331 Oneco, FL 34264	0.0124 acres 11/1680 of 1.90 acres	0.00037%
(af) Jocita Dreyer 3025 21st Avenue W. Bradenton, FL 34205-0301	0.0124 acres 11/1680 of 1.90 acres	0.00037%

**Exhibit D**  
**Buchanan No.1 SGU #2**  
**Docket #VGOB 08-1118-2367**  
**List of Leased/Owned Interest being Voluntarily Pooled (not afforded an additional election)**  
**(3,386.50 Acre Unit)**

	Acres in Unit	Interest in Unit
(ag) Ruby Schamehorn Heirs, Devisees, Successors or Assigns (1/112)		
(ag.1) William Robert Richards P.O. Box 100 Anderson, CA 96007	0.0042 acres 1/448 of 1.90 acres	0.00013%
(ag.2) Aaron L. Schamehorn P.O. Box 452 Happy Camp, CA 96039	0.0009 acres 1/2016 of 1.90 acres	0.00003%
(ag.3) Larry Wayne Schamehorn 280 Brevus Street Crescent City, CA 95531	0.0042 acres 1/448 of 1.90 acres	0.00013%
(ag.4) Matthew Schamehorn P.O. Box 158 Burney, CA 96013	0.0009 acres 1/2016 of 1.90 acres	0.00003%
(ag.5) Patti Schamehorn-Cope PO Box 626 Selma, OR 97538-0626	0.0014 acres 1/1344 of 1.90 acres	0.00004%
(ag.6) Wilma Sue Smith 280 Brevus Street Crescent City, CA 95531	0.0042 acres 1/448 of 1.90 acres	0.00013%
(ag.7) Adriane Turner c/o Nita Turner P.O. Box 91 Burney, CA 96013	0.0009 acres 1/2016 of 1.90 acres	0.00003%
(ah) Edward McNeil 2412 Sequoia Park Yukon, OK 73099-5822	0.0068 acres 1/280 of 1.90 acres	0.00020%
(ai) Jack W. McNeil 2330 Mountain Pass Rd. Troutville, VA 24175	0.0068 acres 1/280 of 1.90 acres	0.00020%
(aj) Joan E. Deskins 518 Touring Drive Auburn, IN 46706-2068	0.0129 acres 1/147 of 1.90 acres	0.00038%
(ak) Marie McNeely Deskins Rt. 6, Box 93 Tazewell, VA 24651	0.0776 acres 2/49 of 1.90 acres	0.00229%
(al) Joseph H. Deskins 5272 County Rd. 35 Auburn, IN 46706	0.0129 acres 1/147 of 1.90 acres	0.00038%
(am) Juanita Colley 1916 County Rd. 60 Auburn, IN 46706	0.0129 acres 1/147 of 1.90 acres	0.00038%

Exhibit D  
 Buchanan No.1 SGU #2  
 Docket #VGOB 08-1118-2367  
 List of Leased/Owned Interest being Voluntarily Pooled (not afforded an additional election)  
 (3,386.50 Acre Unit)

	Acres in Unit	Interest in Unit
(an) Lois J. High P. O. Box 24 Corunna, IN 46730	0.0129 acres 1/147 of 1.90 acres	0.00038%
(ao) Jimmy Sisk Sr. 3153 Creekside Drive Norton, OH 44203	0.0776 acres 2/49 of 1.90 acres	0.00229%
(ap) Joyce L. Ratliff Heirs, Devisees, Successors or Assigns		
(ap.1) Ratliff Revocable Trust Milton B. Ratliff and/or Joyce Ratliff Co., Trustees 9901 Pendleton Pike, Trailer 63 Indianapolis, IN 46236-2691	0.0129 acres 1/147 of 1.90 acres	0.00038%
(aq) Cloetta M. Bradley Heirs, Devisees, Successors or Assigns		
(aq.1) Edward McNeil 2412 Sequoia Park Yukon, OK 73099-5822	0.0085 acres 1/224 of 1.90 acres	0.00025%
(aq.2) Jack W. McNeil 2330 Mountain Pass Rd. Troutville, VA 24175	0.0085 acres 1/224 of 1.90 acres	0.00025%
(ar) Gaylene A. Horn 21467 Green Springs Road Abingdon, VA 24211	0.0776 acres 2/49 of 1.90 acres	0.00229%
(as) Rosa Adkins Heirs, Devisees, Successors or Assigns		
(as.1) Betty L. Deweese Heirs, Devisees Successors or Assigns		
(as.1.1) Arthur E. Deweese Heirs, Devisees, Successors or Assigns		
(as.1.1.a) Robert W. Deweese PO Box 186 Peytona, WV 25154	0.0339 acres 1/56 of 1.90 acres	0.00100%
(as.2) Felida L. Bland Heirs, Devisees, Successors or Assigns		
(as.2.1) Charlotte Mason 38 Redington Court West Carrollton, OH 45449	0.0339 acres 1/56 of 1.90 acres	0.00100%
(at) Jasper E. Hiser Heirs, Devisees, Successors or Assigns		
(at.1) John A. & Margaret E. Brown Rt 1, Box 364 Ronceverte, WV 24970	0.0679 acres 1/28 of 1.90 acres	0.00200%

Exhibit D  
 Buchanan No.1 SGU #2  
 Docket #VGOB 08-1118-2367  
 List of Leased/Owned Interest being Voluntarily Pooled (not afforded an additional election)  
 (3,386.50 Acre Unit)

	Acres in Unit	Interest in Unit
<b>C.P. (Peery) Deskins Heirs, Devisees, Successors or Assigns</b>		
(au) Donald & Betty S. Deskins P. O. Box 1184 Honaker, VA 24260	0.0048 acres 1/392 of 1.90 acres	0.00014%
(av) John Peery Deskins Heirs, Devisees, Successors or Assigns		
(av.1) Ruby Gerald Deskins Rt.2 Box 603A Honaker, VA 24260	0.0048 acres 1/392 of 1.90 acres	0.00014%
(aw) Norma Gay Deskins Heirs, Devisees, Successors or Assigns		
(aw.1) Norma R. Deskins P.O. Box 1656 Honaker, VA 24260-1656	0.0048 acres 1/392 of 1.90 acres	0.00014%
(ax) Billanora C. Deskins Heirs, Devisees, Successors or Assigns		
(ax.1) (Bertie) Jay Deskins, Jr. <i>Address Unknown</i>	0.0068 acres 1/280 of 1.90 acres	0.00020%
(ax.2) Perry C. Deskins <i>Address Unknown</i>	0.0068 acres 1/280 of 1.90 acres	0.00020%
(ax.3) William Randall Deskins <i>Address Unknown</i>	0.0068 acres 1/280 of 1.90 acres	0.00020%
(ax.4) Astra Arlene Harris <i>Address Unknown</i>	0.0068 acres 1/280 of 1.90 acres	0.00020%
(ax.5) Myrtle A. Jefferson 11625 Bell House Road Providence Forge, VA 23140	0.0068 acres 1/280 of 1.90 acres	0.00020%
(ay) Norma R. Hale Heirs, Devisees, Successors or Assigns		
(ay.1) Norma Ruth Hale P.O. Box 1656 Honaker, VA 24260	0.0048 acres 1/392 of 1.90 acres	0.00014%
(az) Barbara Woolfen Deskins P. O. Box 33 Brahamsville, VA 23011	0.0010 acres 1/1960 of 1.90 acres	0.00003%

Exhibit D  
 Buchanan No.1 SGU #2  
 Docket #VGOB 08-1118-2367  
 List of Leased/Owned Interest being Voluntarily Pooled (not afforded an additional election)  
 (3,386.50 Acre Unit)

	Acres in Unit	Interest in Unit
(ba) Frieda V. Deskins 83 Hidden Pines Lane Hillsville, VA 24343	0.0339 acres 1/56 of 1.90 acres	0.00100%
(bb) Leonard R. Deskins, Jr. Heirs, Devisees, Successors or Assigns		
(bb.1) Lula Pearl Deskins Rt 2, Box 603 Honaker, VA 24260	0.0048 acres 1/392 of 1.90 acres	0.00014%
(bc) Winfred Lee Deskins Rt.2 Box 78 Honaker, VA 24260	0.0339 acres 1/56 of 1.90 acres	0.00100%
(bd) Charles P. Deskins, Jr. Rt.2 Box 76 Honaker, VA 24260	0.0339 acres 1/56 of 1.90 acres	0.00100%
(be) Billy J. Deskins Rt.2 Box 542 Honaker, VA 24260	0.0339 acres 1/56 of 1.90 acres	0.00100%
(bf) Billy Rogers Deskins 1111 Superior Drive Auburn, IN 46706	0.0129 acres 1/147 of 1.90 acres	0.00038%
(bg) Gregory N. Deskins P. O. Box 189 Barhamsville, VA 23011	0.0010 acres 1/1960 of 1.90 acres	0.00003%
(bh) Jerry F. Deskins P.O. Box 64, Rt.2 Honaker, VA 24260	0.0048 acres 1/392 of 1.90 acres	0.00014%
(bi) Carole L. Otto 12294 Palmont Land Woodford, VA 22580	0.0010 acres 1/1960 of 1.90 acres	0.00003%
(bj) David Lee Deskins 183 Pine Tree Dr. Urbana, OH 43076	0.0010 acres 1/1960 of 1.90 acres	0.00003%
(bk) Arnold R. Langley 116 Laguna Springs Dr. Woodstock, GA 30188	0.0339 acres 1/56 of 1.90 acres	0.00100%
(bl) Dallas G. Deskins 5046 Columbus Court Auburn, GA 30203	0.0339 acres 1/56 of 1.90 acres	0.00100%
(bm) Matthew Deskins c/o Barbara Deskins P. O. Box 33 Barhamsville, VA 23011	0.0010 acres 1/1960 of 1.90 acres	0.00003%

Exhibit D  
 Buchanan No.1 SGU #2  
 Docket #VGOB 08-1118-2367  
 List of Leased/Owned Interest being Voluntarily Pooled (not afforded an additional election)  
 (3,386.50 Acre Unit)

	Acres in Unit	Interest in Unit
<u>Tract #17, 12.08 acres</u>		
(1) Yukon Pocahontas Coal Company, et al.	12.08 acres	0.3567%
(a) Yukon Pocahontas Coal Company P.O. Box 187 Tazewell, VA 24651	5.04 acres 1/2 of 12.08 acres	0.1784%
(b) Buchanan Coal Company P.O. Box 187 Tazewell, VA 24651	1.34 acres 1/9 of 12.08 acres	0.0396%
(c) Sayers-Pocahontas Coal Company P.O. Box 187 Tazewell, VA 24651	0.67 acres 1/18 of 12.08 acres	0.0198%
(d) Highland Resources, Inc/ North American Resources, Corp 100 Peachtree Street NW, Suite 2650 Atlanta, GA 30303	4.03 acres 1/3 of 12.08 acres	0.1189%
<p>* Note: Plum Creek Timberlands retained their CBM interest, there is no conflict.          The royalty for (d) is to be paid to Plum Creek.          Highland Resources, Inc. / North American Resources, Corp. is owner of the Oil &amp; Gas Only.</p>		
<u>Tract #18, 54.27 acres</u>		
(1) Richard Deskins Heirs, Devisees, Successors or Assigns, et al. (149.48 Acre Tract)	54.27 acres	1.6025%
(a) Neva K. Compton Estate (1/28)		
(a.1) Cassie Hairfield Heirs, Devisees, Successors or Assigns		
(a.1.1) Josephine T. Hayes 8290 Bumside Drive Mechanicsville, VA 23116	0.4846 acres 1/112 of 54.27 acres	0.01431%
(a.1.2) Betsy T. Lamb 9290 Howard Drive Mechanicsville, VA 23116	0.4846 acres 1/112 of 54.27 acres	0.01431%
(a.2) Mavis Dore Heirs, Devisees, Successors or Assigns		
(a.2.1) Vincent Rife 9401 Owl Trace Drive Chesterfield, VA 23838	0.4846 acres 1/112 of 54.27 acres	0.01431%
(a.2.2) Rebecca Berndt Dawson 7502 Century Drive Richmond, VA 22339	0.4846 acres 1/112 of 54.27 acres	0.01431%
(b) Emory F. Mutter Heirs, Devisees, Successors or Assigns (1/28)		

Exhibit D  
 Buchanan No.1 SGU #2  
 Docket #VGOB 08-1118-2367  
 List of Leased/Owned Interest being Voluntarily Pooled (not afforded an additional election).  
 (3,386.50 Acre Unit)

	Acres in Unit	Interest in Unit
(b.1) David Deskins 183 Pine Tree Dr. Urbana, OH 43078	0.3876 acres 1/140 of 54.27 acres	0.01145%
(b.2) Howard Deskins 111 Wilson Ct Huntington, WA 25701	0.1938 acres 1/280 of 54.27 acres	0.00572%
(b.3) Mary Evelyn Deskins 183 Pine Tree Dr. Urbana, OH 43078	0.3876 acres 1/140 of 54.27 acres	0.01145%
(b.4) Bonnie J. Holcomb 5720 Cranebrook Ln Portsmouth, VA 23703	0.3876 acres 1/140 of 54.27 acres	0.01145%
(b.5) Nola Jean Lapp P. O. Box 187 Hermando, FL 34442	0.1938 acres 1/280 of 54.27 acres	0.00572%
(b.6) Ralph W. Mutter P. O. Box 731 Oakwood, VA 24631	0.1292 acres 1/420 of 54.27 acres	0.00382%
(b.7) Russell D. Mutter P. O. Box 731 Oakwood, VA 24631	0.1292 acres 1/420 of 54.27 acres	0.00382%
(b.8) Janet W. Baker 8416 Washington Ave. Alexandria, VA 22309	0.1292 acres 1/420 of 54.27 acres	0.00382%
(c) Joseph E. Walker Heirs, Devises, Successors or Assigns		
(c.1) Betty W. Gatherum 2320 Fairfield Avenue Bluefield, WV 24701	0.9691 acres 1/56 of 54.27 acres	0.02862%
(d) Joseph L. Honaker 1243 Hemlock Drive Greenville, NC 27858	0.0538 acres 1/1008 of 54.27 acres	0.00159%
(e) Lida G. Vandyke Heirs, Devises, Successors or Assigns		
(e.1) Lida Jaydene Holzgrefe Gellertstrasse #28 Basel Switzerland CH 4052	2.2151 acres 2/49 of 54.27 acres	0.08541%
(f) Rebecca M. Dillon 15536 Rittman Rd. Rittman, OH 44270	0.1615 acres 1/336 of 54.27 acres	0.00477%
(g) Delma Conner 311 Northview Avenue Princeton, WV 24740	0.1615 acres 1/336 of 54.27 acres	0.00477%

Exhibit D  
 Buchanan No.1 SGU #2  
 Docket #VGOB 08-1118-2367  
 List of Leased/Owned Interest being Voluntarily Pooled (not afforded an additional election)  
 (3,386.50 Acre Unit)

	Acres in Unit	Interest in Unit
(h) David L. Wiseman 1314 Turner Street Salem, VA 24153	0.1615 acres 1/336 of 54.27 acres	0.00477%
(i) Howard R. Deskins 111 Wilson Ct Huntington, WA 25701	0.9691 acres 1/56 of 54.27 acres	0.02862%
(j) Horace B. Gance Estate		
(j.1) Elizabeth A. Gance P.O. Box 668 War, WV 24882	0.4846 acres 1/112 of 54.27 acres	0.01431%
(k) Edith McGlothlin 2619 Darubertis Dr. Madison, OH 44057	2.2151 acres 2/49 of 54.27 acres	0.06541%
(l) Ricky L. Honaker 6220 Barkis Court Las Vegas, NV 89130	0.0538 acres 1/1008 of 54.27 acres	0.00159%
(m) Barbara Annette Chaaban 1021 Gemstone Circle Winterville, NC 28590	0.0538 acres 1/1008 of 54.27 acres	0.00159%
(n) Janet W. Baker 8416 Washington Avenue Alexandria, VA 22309	0.6461 acres 1/84 of 54.27 acres	0.01908%
(o) Mary Evelyn Deskins 183 Pine Tree Drive Urbana, OH 43078	1.9382 acres 1/28 of 54.27 acres	0.05723%
(p) Daris Deskins Heirs, Devisees, Successors or Assigns		
(p.1) Madeline Deskins 204-37446 Grove Avenue Willoughby, OH 44094	2.2151 acres 2/49 of 54.27 acres	0.06541%
(q) James Stanley Belcher Heirs, Devisees, Successors or Assigns		
(q.1) Glenna B. Belcher 505 Park Avenue Princeton, WV 24740	0.9691 acres 1/56 of 54.27 acres	0.02862%
(r) Edith P. Bennett Burge P.O. Box 556 Richlands, VA 24641-0556	1.9382 acres 1/28 of 54.27 acres	0.05723%
(s) Russell Mutter P. O. Box 731 Oakwood, VA 24631	0.6461 acres 1/84 of 54.27 acres	0.01908%



Exhibit D  
 Buchanan No.1 SGU #2  
 Docket #VGOB 08-1118-2367  
 List of Leased/Owned Interest being Voluntarily Pooled (not afforded an additional election)  
 (3,386.50 Acre Unit)

	Acres In Unit	Interest In Unit
(t) Russell S. Wiseman 10 Tims Orchard Rd. Troutville, VA 24175	0.1615 acres 1/336 of 54.27 acres	0.00477%
(u) James Hawley Heirs, Devises, Successors or Assigns		
(u.1) Children's Hospital of Richmond 2924 Brook Road Richmond, VA 23220	1.9382 acres 1/28 of 54.27 acres	0.05723%
(v) Donald S. Wiseman 203 Maplewood Drive Bridgeport, WV 26330	0.1615 acres 1/336 of 54.27 acres	0.00477%
(w) Jean D. Lapp Heirs, Devises, Successors or Assigns		
(w.1) Nola J. Lapp P. O. Box 187 Hemando, FL 34442	0.9691 acres 1/56 of 54.27 acres	0.02862%
(x) Ralph Mutter P. O. Box 731 Oakwood, VA 24631	0.6461 acres 1/84 of 54.27 acres	0.01908%
(y) Edward A. Matney P. O. Box 951 Grundy, VA 24614	0.9691 acres 1/56 of 54.27 acres	0.02862%
(z) Glenna M. Altizer P.O. Box 1075 Summerfield, NC 27358	0.9691 acres 1/56 of 54.27 acres	0.02862%
(aa) Gregory L. Matney 5-289 Edmond Drive Abingdon, VA 24210	0.9691 acres 1/56 of 54.27 acres	0.02862%
(ab) Marion I. Lemaster Heirs, Devises, Successors or Assigns		
(ab.1) Joan Lemaster 10990 US Highway 22 & 3 Clarksville, OH 45113	3.8764 acres 1/14 of 54.27 acres	0.11447%
(ac) Pamela J. Bland 5183 Yellow Mountain Road, Lot 114 Roanoke, VA 24014	0.9691 acres 1/56 of 54.27 acres	0.02862%
(ad) Thomas M. McNeil 2555 Barbara Drive Camarillo, CA 93012	0.3553 acres 11/1680 of 54.27 acres	0.01049%
(ae) Juanita Langford PO Box 2331 Oneco, FL 34264	0.3553 acres 11/1680 of 54.27 acres	0.01049%

**Exhibit D**  
**Buchanan No.1 SGU #2**  
**Docket #VGOB 08-1118-2367**  
**List of Leased/Owned Interest being Voluntarily Pooled (not afforded an additional election)**  
**(3,386.60 Acre Unit)**

	Acres in Unit	Interest In Unit
(af) Jocita Dreyer 3025 21st Avenue W. Bradenton, FL 34205-0301	0.3553 acres 11/1680 of 54.27 acres	0.01049%
(ag) Ruby Schamehorn Helms, Deviseses, Successors or Assigns (1/112)		
(ag.1) William Robert Richards P.O. Box 100 Anderson, CA 96007	0.1211 acres 1/448 of 54.27 acres	0.00358%
(ag.2) Aaron L. Schamehorn P.O. Box 452 Happy Camp, CA 96039	0.0269 acres 1/2016 of 54.27 acres	0.00079%
(ag.3) Larry Wayne Schamehorn 280 Brevus Street Crescent City, CA 95531	0.1211 acres 1/448 of 54.27 acres	0.00358%
(ag.4) Matthew Schamehorn P.O. Box 168 Burney, CA 96013	0.0269 acres 1/2016 of 54.27 acres	0.00079%
(ag.5) Patti Schamehorn-Cope PO Box 626 Selma, OR 97538-0626	0.0404 acres 1/1344 of 54.27 acres	0.00119%
(ag.6) Wilma Sue Smith 280 Brevus Street Crescent City, CA 95531	0.1211 acres 1/448 of 54.27 acres	0.00358%
(ag.7) Adriane Turner c/o Nita Turner P.O. Box 91 Burney, CA 96013	0.0269 acres 1/2016 of 54.27 acres	0.00079%
(ah) Edward McNeil 2412 Sequoia Park Yukon, OK 73099-5822	0.1938 acres 1/280 of 54.27 acres	0.00572%
(ai) Jack W. McNeil 2330 Mountain Pass Rd. Troutville, VA 24175	0.1938 acres 1/280 of 54.27 acres	0.00572%
(aj) Joan E. Deskins 518 Touring Drive Auburn, IN 46706-2068	0.3692 acres 1/147 of 54.27 acres	0.01090%
(ak) Marie McNeely Deskins Rt. 6, Box 93 Tazewell, VA 24851	2.2151 acres 2/49 of 54.27 acres	0.06541%
(al) Joseph H. Deskins 5272 County Rd. 35 Auburn, IN 46706	0.3692 acres 1/147 of 54.27 acres	0.01090%

Exhibit D  
 Buchanan No.1 SGU #2  
 Docket #VGDB 08-1118-2367  
 List of Leased/Owned Interest being Voluntarily Pooled (not afforded an additional election)  
 (3,386.50 Acre Unit)

	Acres in Unit	Interest in Unit
(am) Juanita Colley 1916 County Rd. 60 Auburn, IN 46706	0.3692 acres 1/147 of 54.27 acres	0.01090%
(an) Lois J. High P. O. Box 24 Corunna, IN 46730	0.3692 acres 1/147 of 54.27 acres	0.01090%
(ao) Jimmy Sisk Sr. 3153 Creekside Drive Norton, OH 44203	2.2151 acres 2/49 of 54.27 acres	0.06541%
(ap) Joyce L. Ratliff Heirs, Devises, Successors or Assigns		
(ap.1) Ratliff Revocable Trust Milton B. Ratliff and/or Joyce Ratliff Co., Trustees 9901 Pendleton Pike, Trailer 63 Indianapolis, IN 45235-2691	0.3692 acres 1/147 of 54.27 acres	0.01090%
(aq) Cloetta M. Bradley Heirs, Devises, Successors or Assigns		
(aq.1) Edward McNeil 2412 Sequoia Park Yukon, OK 73099-5822	0.2423 acres 1/224 of 54.27 acres	0.00715%
(aq.2) Jack W. McNeil 2330 Mountain Pass Rd. Troutville, VA 24175	0.2423 acres 1/224 of 54.27 acres	0.00715%
(ar) Gaylene A. Horn 21467 Green Springs Road Abingdon, VA 24211	2.2151 acres 2/49 of 54.27 acres	0.06541%
(as) Rosa Adkins Heirs, Devises, Successors or Assigns		
(as.1) Betty L. Dewease Heirs, Devises Successors or Assigns		
(as.1.1) Arthur E. Dewease Heirs, Devises, Successors or Assigns		
(as.1.1.a) Robert W. Dewease PO Box 186 Peytona, WV 25154	0.9691 acres 1/56 of 54.27 acres	0.02862%
(as.2) Felida L. Bland Heirs, Devises, Successors or Assigns		
(as.2.1) Charlotte Mason 38 Redington Court West Carrollton, OH 45449	0.9691 acres 1/56 of 54.27 acres	0.02862%
(at) Jasper E. Hiser Heirs, Devises, Successors or Assigns		

Exhibit D  
 Buchanan No.1 SGU #2  
 Docket #VGOB 08-1118-2367  
 List of Leased/Owned Interest being Voluntarily Pooled (not afforded an additional election)  
 (3,386.50 Acre Unit)

	Acres In Unit	Interest In Unit
(af.1) John A. & Margaret E. Brown Rt. 1, Box 364 Ronceverte, WV 24970	1.9382 acres 1/28 of 54.27 acres	0.05723%
<b>G.P. (Peery) Deskins Heirs, Devisees, Successors or Assigns</b>		
(au) Donald & Betty S. Deskins P. O. Box 1184 Honaker, VA 24260	0.1384 acres 1/392 of 54.27 acres	0.00409%
<b>(av) John Peery Deskins Heirs, Devisees, Successors or Assigns</b>		
(av.1) Ruby Gerald Deskins Rt.2 Box 803A Honaker, VA 24260	0.1384 acres 1/392 of 54.27 acres	0.00409%
<b>(aw) Norma Gay Deskins Heirs, Devisees, Successors or Assigns</b>		
(aw.1) Norma R. Deskins P.O. Box 1656 Honaker, VA 24260-1656	0.1384 acres 1/392 of 54.27 acres	0.00409%
<b>(ax) Billahora C. Deskins Heirs, Devisees, Successors or Assigns</b>		
(ax.1) (Bertie) Jay Deskins, Jr. <i>Address Unknown</i>	0.1938 acres 1/280 of 54.27 acres	0.00572%
(ax.2) Perry C. Deskins <i>Address Unknown</i>	0.1938 acres 1/280 of 54.27 acres	0.00572%
(ax.3) William Randall Deskins <i>Address Unknown</i>	0.1938 acres 1/280 of 54.27 acres	0.00572%
(ax.4) Astra Arlene Harris <i>Address Unknown</i>	0.1938 acres 1/280 of 54.27 acres	0.00572%
(ax.5) Myrtle A. Jefferson 11625 Bell House Road Providence Forge, VA 23140	0.1938 acres 1/280 of 54.27 acres	0.00572%
<b>(ay) Norma R. Hale Heirs, Devisees, Successors or Assigns</b>		
(ay.1) Norma Ruth Hale P.O. Box 1656 Honaker, VA 24260	0.1384 acres 1/392 of 54.27 acres	0.00409%

Exhibit D  
 Buchanan No.1 SGU #2  
 Docket #VGOB 08-1118-2367  
 List of Leased/Owned Interest being Voluntarily Pooled (not afforded an additional election)  
 (3,386.50 Acre Unit)

	Acres in Unit	Interest in Unit
(az) Barbara Wooten Deskins P. O. Box 33 Brahamsville, VA 23011	0.0277 acres 1/1960 of 54.27 acres	0.00082%
(ba) Frieda V. Deskins 63 Hidden Pines Lane Hillsville, VA 24343	0.9691 acres 1/56 of 54.27 acres	0.02862%
(bb) Leonard R. Deskins, Jr. Heirs, Devisees, Successors or Assigns		
(bb.1) Lula Pearl Deskins Rt. 2, Box 603 Honaker, VA 24260	0.1384 acres 1/392 of 54.27 acres	0.00409%
(bc) Winfred Lee Deskins Rt.2 Box 78 Honaker, VA 24260	0.9691 acres 1/56 of 54.27 acres	0.02862%
(bd) Charles P. Deskins, Jr. Rt.2 Box 75 Honaker, VA 24260	0.9691 acres 1/56 of 54.27 acres	0.02862%
(be) Billy J. Deskins Rt.2 Box 542 Honaker, VA 24260	0.9691 acres 1/56 of 54.27 acres	0.02862%
(bf) Billy Rogers Deskins 1111 Superior Drive Auburn, IN 46706	0.3692 acres 1/147 of 54.27 acres	0.01090%
(bg) Gregory N. Deskins P. O. Box 189 Brahamsville, VA 23011	0.0277 acres 1/1960 of 54.27 acres	0.00082%
(bh) Jerry F. Deskins P.O. Box 64, Rt.2 Honaker, VA 24260	0.1384 acres 1/392 of 54.27 acres	0.00409%
(bi) Carole L. Otto 12294 Palmont Land Woodford, VA 22580	0.0277 acres 1/1960 of 54.27 acres	0.00082%
(bj) David Lee Deskins 183 Pine Tree Dr. Urbana, OH 43078	0.0277 acres 1/1960 of 54.27 acres	0.00082%
(bk) Arnold R. Langley 118 Laguna Springs Dr. Woodstock, GA 30188	0.9691 acres 1/56 of 54.27 acres	0.02862%
(bl) Delles G. Deskins 5046 Columbus Court Auburn, GA 30203	0.9691 acres 1/56 of 54.27 acres	0.02862%

Exhibit D  
 Buchanan No.1 SGU #2  
 Docket #VGOB 08-1118-2367  
 List of Leased/Owned Interest being Voluntarily Pooled (not afforded an additional election)  
 (3,386.50 Acre Unit)

	Acres in Unit	Interest In Unit
(bm) Mathew Deskins c/o Barbara Deskins P. O. Box 33 Barhamsville, VA 23011	0.0277 acres 1/1960 of 54.27 acres	0.00082%
<u>Tract #19, 7.23 acres</u>		
(1) H.S.T. Group, L.L.C. c/o Sun Trust Bank HDQ 5112 Attn: Liz LaFarr 919 East Main St Richmond, VA 23219	7.23 acres	0.21349%
<u>Tract #20, 243.81 acres</u>		
(1) Yukon Pocahontas Coal Company, et al.	243.81 acres	7.1995%
(a) Yukon Pocahontas Coal Company P.O. Box 187 Tazewell, VA 24651	121.91 acres 1/2 of 243.81 acres	3.5997%
(b) Buchanan Coal Company P.O. Box 187 Tazewell, VA 24651	27.09 acres 1/9 of 243.81 acres	0.7999%
(c) Sayers-Pocahontas Coal Company P.O. Box 187 Tazewell, VA 24651	13.55 acres 1/18 of 243.81 acres	0.4000%
(d) Highland Resources, Inc/ North American Resources, Corp 100 Peachtree Street NW, Suite 2650 Atlanta, GA 30303	81.27 acres 1/3 of 243.81 acres	2.3996%
* Note: Plum Creek Timberlands retained their CBM interest, there is no conflict. The royalty for (d) is to be paid to Plum Creek. Highland Resources, Inc. / North American Resources, Corp. is owner of the Oil & Gas Only.		
<u>Tract #21, 0.09 acres</u>		
(1) Yukon Pocahontas Coal Company, et al.	0.09 acres	0.0027%
(a) Yukon Pocahontas Coal Company P.O. Box 187 Tazewell, VA 24651	0.045 acres 1/2 of 0.09 acres	0.0013%
(b) Buchanan Coal Company P.O. Box 187 Tazewell, VA 24651	0.010 acres 1/9 of 0.09 acres	0.0003%
(c) Sayers-Pocahontas Coal Company P.O. Box 187 Tazewell, VA 24651	0.005 acres 1/18 of 0.09 acres	0.0001%
(d) Highland Resources, Inc/ North American Resources, Corp 100 Peachtree Street NW, Suite 2650 Atlanta, GA 30303	0.030 acres 1/3 of 0.09 acres	0.0009%

Exhibit D  
 Buchanan No.1 SGU #2  
 Docket #VGOB 08-1118-2367  
 List of Leased/Owned Interest being Voluntarily Pooled (not afforded an additional election)  
 (3,386.50 Acre Unit)

	Acres in Unit	Interest in Unit
<p>* Note: Plum Creek Timberlands retained their CBM interest, there is no conflict.            The royalty for (d) is to be paid to Plum Creek.            Highland Resources, Inc. / North American Resources, Corp. is owner of the Oil &amp; Gas Only.</p>		
<b><u>Tract #22, 37.30 acres</u></b>		
(1) Hurt McGuire Land Trust c/o Charles Green P.O. Box 1067 Bluefield, VA 24605	37.30 acres	1.1014%
<b><u>Tract #23A, 14.42 acres</u></b>		
(1) Dewey Rowe PO Box 420307 Kissimmee, FL 34741	14.42 acres	0.4258%
<b><u>Tract #23B, 4.55 acres</u></b>		
(1) Johnnie B. Keen, et ux PO Box 15 Pounding Mill, VA 24637	4.55 acres	0.1344%
<b><u>Tract #23C, 5.54 acres</u></b>		
(1) Carl Davis, et ux Box 343 Doran, VA 24612	5.54 acres	0.1638%
<b><u>Tract #23D, 5.70 acres</u></b>		
(1) Vonda Davis	<i>Deed of Gift to Dora Ann Shelton dated 9/25/2002</i>	
(a) Dora Ann Shelton PO Box 56 Shortt Gap, VA 24647	5.70 acres	0.1683%
<b><u>Tract #23E, 0.46 acres</u></b>		
(1) Effie Davis Heirs, Devisees, Successors or Assigns (Heirs/Addresses Unknown)	0.46 acres	0.0136%
<b><u>Tract #23F, 60.26 acres</u></b>		
(1) Dewey Rowe PO Box 420307 Kissimmee, FL 34741	60.26 acres	1.7794%
<b><u>Tract #23G, 1.20 acres</u></b>		
(1) Dewey Rowe PO Box 420307 Kissimmee, FL 34741	1.20 acres	0.0354%

Exhibit D  
 Buchanan No.1 SGU #2  
 Docket #VGOB 08-1118-2367  
 List of Leased/Owned Interest being Voluntarily Pooled (not afforded an additional election)  
 (3,386.60 Acre Unit)

	Acres in Unit	Interest in Unit
<u>Tract #23H, 5.17 acres</u>		
O.H. Keen Heirs, Devisees, Successors or Assigns	5.17 acres	0.1527%
(1) Stella Keen Clifton Heirs, Devisees, Successors or Assigns		
(a) Jean Davis 4871 Riverside Dr. Raven, VA 24639	0.17 acres 1/30 of 5.17 acres	0.0051%
(b) Gusler Clifton 1303 John Clifton Road, Apt.2 Raven, VA 24639	0.17 acres 1/30 of 5.17 acres	0.0051%
(c) Jerrell Clifton P.O. Box 668 John Clifton Road Oakwood, VA 24631	0.17 acres 1/30 of 5.17 acres	0.0051%
(d) Delcia Alderson 4701 Florist Road NW Roanoke, VA 24012	0.17 acres 1/30 of 5.17 acres	0.0051%
(e) Andrew Short Heirs, Devisees, Successors or Assigns		
(e.1) Ruby G. Short Winesett 1341 Johnsbury Court NE Roanoke, VA 24109	0.17 acres 1/30 of 5.17 acres	0.0051%
(3) Mary Elizabeth & Linkous W. Horn Heirs, Devisees, Successors or Assigns		
(b) Lydia Bell Osborne Deel Blankenship Heirs, Devisees, Successors or Assigns		
<del>(b.5) Patsy Moore's Heirs, Devisees,             Successors or Assigns</del>	0.01 acres 1/660 of 5.17 acres	0.0002%
6985 Horn Mountain Road Raven, VA 24639		
<i>Royalty Split Agreements have been executed, but are in dispute. Royalties attributable to this interest are currently being escrowed.</i>		
<del>(b.4) Brenda Sue Justice's Heirs, Devisees,             Successors or Assigns</del>	0.01 acres 1/660 of 5.17 acres	0.0002%
1101 Long Wall Lane Raven, VA 24639		
<i>Royalty Split Agreements have been executed, but are in dispute. Royalties attributable to this interest are currently being escrowed.</i>		
<del>(b.5) James Osborne's Heirs, Devisees,             Successors or Assigns</del>	0.01 acres 1/660 of 5.17 acres	0.0002%
P.O. Box 484 Keen Mountain, VA 24624		
<i>Royalty Split Agreements have been executed, but are in dispute. Royalties attributable to this interest are currently being escrowed.</i>		

164



Exhibit D  
 Buchanan No.1 SGU #2  
 Docket #VGOB 08-1118-2367  
 List of Leased/Owned Interest being Voluntarily Pooled (not afforded an additional election)  
 (3,386.50 Acre Unit)

	Acres in Unit	Interest in Unit
(b.7) <del>Ronnie Osborne</del> Box 12 Oakwood, VA 24631	0.01 acres 1/660 of 5.17 acres	0.0002%
<i>Royalty Split Agreements have been executed, but are in dispute. Royalties attributable to this interest are currently being escrowed.</i>		
(b.8) <del>Shades M. Osborne, Sr.</del> 216 Plantation Road Richlands, VA 24641	0.01 acres 1/660 of 5.17 acres	0.0002%
<i>Royalty Split Agreements have been executed, but are in dispute. Royalties attributable to this interest are currently being escrowed.</i>		
(b.10) William Osborne Heirs, Devisees, Successors or Assigns		
(b.10.1) <del>Joyce Lineberry Mae</del> c/o Rose Mae P.O. Box 172 Cooleemee, NC 27014	0.01 acres 1/660 of 5.17 acres	0.0002%
<i>Royalty Split Agreements have been executed, but are in dispute. Royalties attributable to this interest are currently being escrowed.</i>		
(b.11) John David Osborne Heirs, Devisees, Successors or Assigns		
(b.11.1) <del>Danena B. Osborne</del> Rt.1 Box 157 Raven, VA 24639	0.01 acres 1/660 of 5.17 acres	0.0002%
<i>Royalty Split Agreements have been executed, but are in dispute. Royalties attributable to this interest are currently being escrowed.</i>		
(c) Henry Horn Heirs, Devisees, Successors or Assigns		
(c.3) Ivory Horn Heirs, Devisees, Successors or Assigns		
(c.3.5) Danny Elder Box 296 Raven, VA 24639	0.005 acres 1/1080 of 5.17 acres	0.0001%
(c.3.6) Robert G. Elder 100 Oxford Square, Apt. #48 Richlands, VA 24641	0.005 acres 1/1080 of 5.17 acres	0.0001%
(g) Earnest Horn Heirs, Devisees, Successors or Assigns		
(g.1) Dorothy Horn Heirs, Devisees, Successors or Assigns (Heirs/Addresses Unknown)	0.09 acres 1/60 of 5.17 acres	0.0025%

Exhibit D  
 Buchanan No.1 SGU #2  
 Docket #VGOB 08-1118-2367  
 List of Leased/Owned Interest being Voluntarily Pooled (not afforded an additional election)  
 (3,386.50 Acre Unit)

	Acres in Unit	Interest in Unit
(4) William David Lewis Keen Heirs, Deviseses, Successors or Assigns		
(a) Edward Keen Rt.4 Box 159 Bluefield, WV 24701	0.11 acres 1/48 of 5.17 acres	0.0032%
(b) Homer Keen 1771 Heidelbach School Road Stuart, VA 24171	0.11 acres 1/48 of 5.17 acres	0.0032%
(c) Virginia Ball Heirs, Deviseses, Successors or Assigns		
(c.1) Carol Anita Davis 202 Cliff Street, Lot 12 Richlands, VA 24641	0.04 acres 1/144 of 5.17 acres	0.0011%
(c.2) Richard Ball 149 Chesnut Street Fieldale, VA 24089	0.04 acres 1/144 of 5.17 acres	0.0011%
(c.3) Carl Ball 1162 Longview Drive Bassett, VA 24055	0.04 acres 1/144 of 5.17 acres	0.0011%
(d) William Albert Keen Heirs, Deviseses, Successors or Assigns		
(d.1) Douglas W. Keen 8524 W. Drew Ct. Homosassa, FL 34447	0.04 acres 1/144 of 5.17 acres	0.0011%
(d.2) Darrell A. Keen 8524 W. Drew Ct. Homosassa, FL 34447	0.04 acres 1/144 of 5.17 acres	0.0011%
(d.3) Bessie Aline Keen 6091 Red Root Ridge Rd. Raven, VA 24639	0.04 acres 1/144 of 5.17 acres	0.0011%
(e) Mae Cook 141 Virginia Street Kingsport, TN 37660	0.11 acres 1/48 of 5.17 acres	0.0032%
(f) Georgia Keen 107 Pinewood Acres Drive Powells Point, NC 27966	0.11 acres 1/48 of 5.17 acres	0.0032%
(g) Bonnie Absher P.O. Box 635 Richlands, VA 24641	0.11 acres 1/48 of 5.17 acres	0.0032%
(h) Ruby Stanley Heirs, Deviseses, Successors or Assigns		

Exhibit D  
 Buchanan No.1 SGU #2  
 Docket #VGOB 08-1118-2367  
 List of Leased/Owned Interest being Voluntarily Pooled (not afforded an additional election)  
 (3,386.50 Acre Unit)

	Acres in Unit	Interest in Unit
(h.1) Ruth Ann Hunt Heirs, Devisees, Successors or Assigns		
(h.1.1) Sandra Hunt Conner Heirs, Devisees, Successors or Assigns		
(h.1.1.1) Roger W. Conner 761 Centerville Rd. Axton, VA 24054	0.01 acres 1/480 of 5.17 acres	0.0003%
(h.1.2) Kimberly Hunt Kidd 128 Susan Drive Collinsville, VA 24078	0.01 acres 1/480 of 5.17 acres	0.0003%
(h.2) Arlene Gilbert Heirs, Devisees, Successors or Assigns		
(h.2.1) Fred Gilbert 230 Rasnake Rd. N. Tazewell, VA 24630	0.02 acres 1/240 of 5.17 acres	0.0006%
(h.3) William E. Stanley, Jr. 326 Greyson Street Martinsville, VA 24112	0.02 acres 1/240 of 5.17 acres	0.0006%
(h.4) James H. Stanley 25 Raceway Drive Bassett, VA 24055	0.02 acres 1/240 of 5.17 acres	0.0006%
(h.5) Victoria Webb 326 Greyson Street Martinsville, VA 24112	0.02 acres 1/240 of 5.17 acres	0.0006%
(5) Georgie Bell Short Clifton Heirs, Devisees, Successors or Assigns		
(a) Shelby Jean Vandyke Heirs, Devisees, Successors or Assigns		
(a.1) Darrell Vandyke PO Box 540 Pounding Mill, VA 24637	0.11 acres 1/48 of 5.17 acres	0.0032%
(a.2) Rita McGlothlin 4815 Red Root Ridge Raven, VA 24639	0.11 acres 1/48 of 5.17 acres	0.0032%
(a.3) Gerald Vandyke 107 Carson Ave., Apt 12 Richlands, VA 24641	0.11 acres 1/48 of 5.17 acres	0.0032%
(a.4) Dennis Vandyke (Incarcerated) c/o Rita McGlothlin 4815 Red Root Ridge Raven, VA 24639	0.11 acres 1/48 of 5.17 acres	0.0032%

**Exhibit D**  
**Buchanan No.1 SGU #2**  
**Docket #VGOB 08-1118-2387**  
**List of Leased/Owned Interest being Voluntarily Pooled (not afforded an additional election)**  
**(3,386.50 Acre Unit)**

	Acres in Unit	Interest in Unit
(b) Frances Stella Gross P.O. Box 295 Richlands, VA 24641	0.43 acres 1/12 of 5.17 acres	0.0127%
(6) Harry Neal Keen Heirs, Devisees, Successors or Assigns		
(a) Larry Roger Keen P.O. Box 635 Keen Mountain, VA 24639	0.10 acres 1/54 of 5.17 acres	0.0028%
(b) Camice Keen 4777 Hale Creek Road Pilgrims Knob, VA 24634	0.10 acres 1/54 of 5.17 acres	0.0028%
(c) Phillip Keen P.O. Box 215 Wytheville, VA 24383	0.10 acres 1/54 of 5.17 acres	0.0028%
(d) Eddie Keen PO Box 29 Raven, VA 24639	0.10 acres 1/54 of 5.17 acres	0.0028%
(e) Remus Keen Box 570 Doran, VA 24612	0.096 acres 1/54 of 5.17 acres	0.0028%
(f) Richard Keen P.O. Box 431 Oakwood, VA 24624	0.10 acres 1/54 of 5.17 acres	0.0028%
(g) Inez J. Acklin 332 Mary Street Bristol, VA 24201	0.10 acres 1/54 of 5.17 acres	0.0028%
(h) Janice Cook 2914 Clerks Valley Rd. Swords Creek, VA 24649	0.10 acres 1/54 of 5.17 acres	0.0028%
(i) Harry D. Keen Heirs, Devisees, Successors or Assigns		
(i.1) Beautif Honaker Jarvins 459 Ginder Road NE Lancaster, OH 43130	0.10 acres 1/54 of 5.17 acres	0.0028%
(7) James Henry Keen Heirs, Devisees, Successors or Assigns		
(a) Dexter Keene 102 Painter Street Tazewell, VA 24651	0.14 acres 1/36 of 5.17 acres	0.0042%
(b) Dorothy Clifton P.O. Box 123 Springdale, WV 25986	0.14 acres 1/36 of 5.17 acres	0.0042%

Exhibit D  
 Buchanan No.1 SGU #2  
 Docket #VGOB 08-1118-2367  
 List of Leased/Owned Interest being Voluntarily Pooled (not afforded an additional election)  
 (3,385.50 Acre Unit)

	Acres In Unit	Interest in Unit
(c) Zelvia Keen <i>Deceased - No heirs</i>		
(d) William Keen, Jr. P.O. Box 481 Mabscot, WV 25871	0.14 acres 1/36 of 5.17 acres	0.0042%
(e) Della Monk Lancaster 825 Prater Drive Richlands, VA 24641	0.14 acres 1/36 of 5.17 acres	0.0042%
(f) Audrey Law 102 Loblolly Lane Stafford, VA 22554	0.14 acres 1/36 of 5.17 acres	0.0042%
<u>Tract #23I, 1.10 acres</u>		
(1) Hershel Keen, et ux P.O. Box 26 Shorts Gap, VA 24647	1.10 acres	0.0325%
<u>Tract #23J, 15.21 acres</u>		
(1) Hassell Davis, et ux General Delivery Short Gap, VA 24647	15.21 acres	0.4491%
<u>Tract #23L, 6.01 acres</u>		
(1) Garden Realty Corporation 108 Bexley Road Mooresville, NC 28117	6.01 acres	0.1775%
<u>Tract #23M, 8.64 acres</u>		
(1) Gusler Clifton, et ux 1303 John Clifton Rd., Apt.2 Raven, VA 24639	8.64 acres	0.2551%
<u>Tract #23N, 3.02 acres</u>		
(1) Garden Realty Corporation 108 Bexley Road Mooresville, NC 28117	3.02 acres	0.0892%
<u>Tract #23O, 33.61 acres</u>		
(1) CNX Gas Company LLC 2481 John Nash Blvd. Bluefield, WV 24701	33.61 acres	0.9925%
<u>Tract #23P, 28.28 acres</u>		
(1) CNX Gas Company LLC 2481 John Nash Blvd. Bluefield, WV 24701	28.28 acres	0.8351%

Exhibit D  
 Buchanan No.1 SGU #2  
 Docket #VGOB 08-1118-2367  
 List of Leased/Owned Interest being Voluntarily Pooled (not afforded an additional election)  
 (3,386.50 Acre Unit)

	Acres in Unit	Interest in Unit
<b><u>Tract #23Q, 12.73 acres</u></b>		
(1) CNX Gas Company LLC 2481 John Nash Blvd. Bluefield, WV 24701	12.73 acres	0.3759%
<b><u>Tract #23T, 0.37 acres</u></b>		
(1) CNX Gas Company LLC 2481 John Nash Blvd. Bluefield, WV 24701	0.37 acres	0.0109% (Purc)
<b><u>Tract #23X, 0.55 acres</u></b>		
(1) Garden Realty Corporation 108 Bexley Road Mooresville, NC 28117	0.55 acres	0.0162%
<i>OR</i>		
(1) CNX Gas Company LLC 2481 John Nash Blvd. Bluefield, WV 24701	0.55 acres	0.0162%
<b><u>Tract #23Y, 0.36 acres</u></b>		
(1) CNX Gas Company LLC 2481 John Nash Blvd. Bluefield, WV 24701	0.36 acres	0.0106%
<b><u>Tract #24A, 9.53 acres</u></b>		
(1) CNX Gas Company LLC 2481 John Nash Blvd. Bluefield, WV 24701	9.53 acres	0.2814%
<b><u>Tract #24C, 6.10 acres</u></b>		
(1) Virginia N. Stilwell 1106 Dial Road Raven, VA 24639	6.10 acres	0.1801%
<b><u>Tract #24E, 0.92 acres</u></b>		
(1) Trustees of the Wilderness Tabernacle Star Rt. Box 113 Raven, Va 24639	0.92 acres	0.0272%
<b><u>Tract #25, 64.27 acres</u></b>		
(1) New Garden Coal Corporation c/o Edward Vandyke P.O. Box 29 Tazewell, VA 24651	64.27 acres	1.8978%

Exhibit D  
 Buchanan No.1 SGU #2  
 Docket #VGOB 08-1118-2367  
 List of Leased/Owned Interest being Voluntarily Pooled (not afforded an additional election)  
 (3,386.50 Acre Unit)

	Acres In Unit	Interest in Unit
<b>Tract #25A, 51.07 acres</b>		
(1) Linkous Horn Heirs, Devisees, Successors or Assigns	51.07 acres	1.5060%
(2) Lydia Blankenship Heirs, Devisees, Successors or Assigns		
(c) <del>Patsy Moore</del> 6985 Horn Mountain Road Raven, VA 24639	0.4643 acres 1/110 of 51.07 acres	0.0137%
<i>Royalty Split Agreements have been executed, but are in dispute. Royalties attributable to this interest are currently being escrowed.</i>		
(d) <del>Prenda Sue Justice</del> 1101 Long Wall Lane Raven, VA 24639	0.4643 acres 1/110 of 51.07 acres	0.0137%
<i>Royalty Split Agreements have been executed, but are in dispute. Royalties attributable to this interest are currently being escrowed.</i>		
(e) <del>James R. Osborne</del> P. O. Box 484 Keen Mountain, VA 24624	0.4643 acres 1/110 of 51.07 acres	0.0137%
<i>Royalty Split Agreements have been executed, but are in dispute. Royalties attributable to this interest are currently being escrowed.</i>		
(g) <del>Thomas Osborne</del> Box 12 Oakwood, VA 24631	0.4643 acres 1/110 of 51.07 acres	0.0137%
<i>Royalty Split Agreements have been executed, but are in dispute. Royalties attributable to this interest are currently being escrowed.</i>		
(h) <del>Charles M. Osborne</del> 216 Plantation Drive Richlands, VA 24641	0.4643 acres 1/110 of 51.07 acres	0.0137%
<i>Royalty Split Agreements have been executed, but are in dispute. Royalties attributable to this interest are currently being escrowed.</i>		
(i) William Osborne Heirs, Devisees, Successors or Assigns		
(i.1) Ruth Keen	<i>(Deed of Gift to Joyce Lineberry Mae 3/16/03)</i>	
<del>Joyce Lineberry Mae</del> c/o Rose Mae P.O. Box 172 Cooleemee, NC 27014	0.4643 acres 1/110 of 51.07 acres	0.0137%
<i>Royalty Split Agreements have been executed, but are in dispute. Royalties attributable to this interest are currently being escrowed.</i>		

Exhibit D  
 Buchanan No.1 SGU #2  
 Docket #VGOB 08-1118-2367  
 List of Leased/Owned Interest being Voluntarily Pooled (not afforded an additional election)  
 (3,386.50 Acre Unit)

	Acres in Unit	Interest in Unit
(k) John David Osborne Heirs, Devisees, Successors or Assigns		
<del>RL1 Box 157</del> RL1 Box 157 Raven, VA 24639	0.4643 acres 1/110 of 51.07 acres	0.0137%
<i>Royalty Split Agreements have been executed, but are in dispute. Royalties attributable to this interest are currently being escrowed.</i>		
(3) Henry Horn Heirs, Devisees, Successors or Assigns		
(c) Ivory Horn Heirs, Devisees, Successors or Assigns		
(c.5) Danny W. Elder P.O. Box 748 Raven, VA 24639	0.2837 acres 1/180 of 51.07 acres	0.0084%
(c.6) Robert G. Elder 222 Law Ln. Charlotta C.H., VA 23923	0.2837 acres 1/180 of 51.07 acres	0.0084%
(7) Earnest Horn Heirs, Devisees, Successors or Assigns		
(a) Dorothy Horn Heirs, Devisees, Successors or Assigns (Heirs/Addresses Unknown)	5.1070 acres 1/10 of 51.07 acres	0.1508%
<u>Tract #26B, 56.51 acres</u>		
(1) Thomas Stilwell Heirs, Devisees, Successors or Assigns	56.51 acres	1.6687%
(1) Beulah V. Osborne c/o Vivian Osborne, POA Box 500 Oakwood, VA 24631	7.0638 acres 1/8 of 56.51 acres	0.2086%
(2) Raleigh Stilwell Heirs, Devisees, Successors or Assigns		
(a) Martha J. aka Juanita Stilwell P.O. Box 54 Raven, VA 24639	7.0638 acres 1/8 of 56.51 acres	0.2086%
(3) Paul Elmer Stilwell Heirs, Devisees, Successors or Assigns		
(a) Virginia N. Stilwell, widow 1106 Dial Road Raven, VA 24639	7.0638 acres 1/8 of 56.51 acres	0.2086%



**Exhibit D**  
**Buchanan No.1 SGU #2**  
**Docket #VGOB 08-1118-2367**  
**List of Leased/Owned Interest being Voluntarily Pooled (not afforded an additional election)**  
**(3,386.50 Acre Unit)**

	Acres in Unit	Interest in Unit
(4) Arthur M. Stihwell P.O. Box 314 Raven, VA 24639	7.0638 acres 1/8 of 56.51 acres	0.2086%
(5) Exie Osborne Heirs, Deviseses, Successors or Assigns		
(a.1) Myrtle Smith Heirs, Deviseses, Successors or Assigns		
(a.1.1) Nancy Jackson P.O. Box 448 Doran, VA 24612	0.5886 acres 1/96 of 56.51 acres	0.0174%
(a.1.2) Darlene Ward 117 Franklin Avenue Richlands, VA 24641	0.5886 acres 1/96 of 56.51 acres	0.0174%
(a.2) Maxie Boyd Box 972 Raven, VA 24639	1.1773 acres 1/48 of 56.51 acres	0.0348%
(a.3) Ruth Osborne Smith Box 672 Doran, VA 24612	1.1773 acres 1/48 of 56.51 acres	0.0348%
(a.4) Judy Blankenship Box 221 Doran, VA 24612	1.1773 acres 1/48 of 56.51 acres	0.0348%
(a.5) John Osborne Box 6 Shortt Gap, VA 24647	1.1773 acres 1/48 of 56.51 acres	0.0348%
(a.6) Ida Proffitt Box 6 Shortt Gap, VA 24647	1.1773 acres 1/48 of 56.51 acres	0.0348%
(6) Flossie Stihwell Osborne Heirs, Deviseses, Successors or Assigns		
(a) Hubbard Osborne 3195 Osborne Mountain Rd. Raven, VA 24639	0.7849 acres 1/72 of 56.51 acres	0.0232%
(b) Linda S. Shelton P. O. Box 521 Pounding Mill, VA 24637	0.7849 acres 1/72 of 56.51 acres	0.0232%
(c) Jerline Davis Box 204 North Tazewell, VA 24630	0.7849 acres 1/72 of 56.51 acres	0.0232%
(d) Arlin W. Osborne	<i>Transferred interest to d.1 per deed dated June 18, 2009</i>	

Exhibit D  
 Buchanan No.1 SGU #2  
 Docket #VGOB 08-1118-2367  
 List of Leased/Owned Interest being Voluntarily Pooled (not afforded an additional election)  
 (3,386.50 Acre Unit)

	Acres in Unit	Interest in Unit
(d.1) Waldon Darrell Clifton PO Box 169 Richlands, VA 24641	0.7849 acres 1/72 of 56.51 acres	0.0232%
(e) Jackie D. Osborne 1995 Altizer Road Raven, VA 24639-1995	0.7849 acres 1/72 of 56.51 acres	0.0232%
(f) Daniel J. Osborne 1068 Harvest Moon Rd. Raven, VA 24639	0.7849 acres 1/72 of 56.51 acres	0.0232%
(g) Sylvia A. Shelton 549 Jacks Creek Road Raven, VA 24639	0.7849 acres 1/72 of 56.51 acres	0.0232%
(h) Marvin J. Osborne P. O. Box 1607 Cedar Bluff, VA 24609	0.7849 acres 1/72 of 56.51 acres	0.0232%
(i) Lois Casey 5-112 Sunny Hills Dr. Cedar Bluff, VA 24609	0.7849 acres 1/72 of 56.51 acres	0.0232%
(7) Sylvester Stilwell Osborne Heirs, Devisees, Successors or Assigns		
(a) Cora Arnold Heirs, Devisees, Successors or Assigns		
(a.1) James H. Arnold, widower P. O. Box 626 Raven, VA 24637	2.3546 acres 1/24 of 56.51 acres	0.0685%
(b) Leonard C. Stilwell P. O. Box 932 Raven, VA 24639	0.7849 acres 1/72 of 56.51 acres	0.0232%
(c) Jay C. Stilwell Heirs, Devisees, Successors or Assigns		
(c.1) Connie Stilwell, widow P. O. Box 723 Raven, VA 24639	0.7849 acres 1/72 of 56.51 acres	0.0232%
(d) Wanda Hagy Box 1738 Richlands, VA 24641	0.7849 acres 1/72 of 56.51 acres	0.0232%
(e) Bessie Lowe P. O. Box 47 Shortt Gap, VA 24647	0.7849 acres 1/72 of 56.51 acres	0.0232%
(f) Theodore Stilwell HC66 Box 112A Whitewood, VA 24657	0.7849 acres 1/72 of 56.51 acres	0.0232%

Exhibit D  
 Buchanan No.1 SGU #2  
 Docket #VGOB 08-1118-2367  
 List of Leased/Owned Interest being Voluntarily Pooled (not afforded an additional election)  
 (3,386.50 Acre Unit)

	Acres in Unit	Interest in Unit
(g) Curtis Stilwell P.O. Box 2216 Cedar Bluff, VA 24609-2216	0.7849 acres 1/72 of 56.51 acres	0.0232%
(B) Charlie Stilwell Osborne Heirs, Devisees, Successors or Assigns		
(a) Bernadine R. Lisburg 1418 First Avenue South Fargo, ND 58103	2.3546 acres 1/24 of 56.51 acres	0.0695%
(b) Gladys E. Pollert 1121 29 Street NW Fargo, ND 58102	0.7849 acres 1/72 of 56.51 acres	0.0232%
(c) David W. Stilwell 507 E. Minnesota #107 Rapid City, SD 57701	0.7849 acres 1/72 of 56.51 acres	0.0232%
(d) Thomas H. Stilwell 27 Horseshoe Bend Fargo, ND 58104	0.7849 acres 1/72 of 56.51 acres	0.0232%
(f) Daniel J. Stilwell D77 El Rancho Trailer CL Mandan, ND 58554	0.7849 acres 1/72 of 56.51 acres	0.0232%
(g) Bernice R. Lamb 2124 County Road 116 International Falls, MN 56649	0.7849 acres 1/72 of 56.51 acres	0.0232%
<b><u>Tract #26C. 2.10 acres</u></b>		
(1) Thomas Stilwell Heirs, Devisees, Successors or Assigns	2.10 acres	0.0620%
(1) Beulah V. Osborne c/o Vivian Osborne, POA Box 500 Oakwood, VA 24631	0.2625 acres 1/8 of 2.10 acres	0.0078%
(2) Raleigh Stilwell Heirs, Devisees, Successors or Assigns		
(a) Martha J. aka Juanita Stilwell P.O. Box 54 Raven, VA 24639	0.2625 acres 1/8 of 2.10 acres	0.0078%
(3) Paul Elmer Stilwell Heirs, Devisees, Successors or Assigns		
(a) Virginia N. Stilwell, widow 1106 Dial Road Raven, VA 24639	0.2625 acres 1/8 of 2.10 acres	0.0078%

Exhibit D  
 Buchanan No.1 SGU #2  
 Docket #VGOB 08-1118-2367  
 List of Leased/Owned Interest being Voluntarily Pooled (not afforded an additional election)  
 (3,386.50 Acre Unit)

	Acres in Unit	Interest in Unit
(4) Arthur M. Stilwell P.O. Box 314 Raven, VA 24639	0.2625 acres 1/8 of 2.10 acres	0.0078%
(5) Exie Osborne Heirs, Devisees, Successors or Assigns		
(a.1) Myrtle Smith Heirs, Devisees, Successors or Assigns		
(a.1.1) Nancy Jackson P.O. Box 448 Doran, VA 24612	0.0219 acres 1/96 of 2.10 acres	0.0006%
(a.1.2) Darlene Ward 117 Franklin Avenue Richlands, VA 24641	0.0219 acres 1/96 of 2.10 acres	0.0006%
(a.2) Maxie Boyd Box 972 Raven, VA 24639	0.0438 acres 1/48 of 2.10 acres	0.0013%
(a.3) Ruth Osborne Smith Box 672 Doran, VA 24612	0.0438 acres 1/48 of 2.10 acres	0.0013%
(a.4) Judy Blankenship Box 221 Doran, VA 24612	0.0438 acres 1/48 of 2.10 acres	0.0013%
(a.5) John Osborne Box 6 Shortt Gap, VA 24647	0.0438 acres 1/48 of 2.10 acres	0.0013%
(a.6) Ida Proffitt Box 6 Shortt Gap, VA 24647	0.0438 acres 1/48 of 2.10 acres	0.0013%
(6) Flossie Stilwell Osborne Heirs, Devisees, Successors or Assigns		
(a) Hubbard Osborne 3195 Osborne Mountain Rd. Raven, VA 24639	0.0292 acres 1/72 of 2.10 acres	0.0009%
(b) Linda S. Shelton P. O. Box 521 Pounding Mill, VA 24637	0.0292 acres 1/72 of 2.10 acres	0.0009%
(c) Jerline Davis Box 204 North Tazewell, VA 24630	0.0292 acres 1/72 of 2.10 acres	0.0009%
(d) Arlin W. Osborne	<i>Transferred interest to d.1 per deed dated June 18, 2009</i>	

**Exhibit D**  
**Buchanan No.1 SGU #2**  
**Docket #VGOB 08-1118-2367**  
**List of Leased/Owned Interest being Voluntarily Pooled (not afforded an additional election)**  
**(3,386.50 Acre Unit)**

	Acres In Unit	Interest in Unit
(d.1) Waldon Darrell Clifton PO Box 169 Richlands, VA 24641	0.0292 acres 1/72 of 2.10 acres	0.0009%
(e) Jackie D. Osborne 1995 Altizer Road Raven, VA 24639-1995	0.0292 acres 1/72 of 2.10 acres	0.0009%
(f) Daniel J. Osborne 1088 Harvest Moon Road Raven, VA 24639	0.0292 acres 1/72 of 2.10 acres	0.0009%
(g) Sylvia A. Shelton 549 Jacks Creek Road Raven, VA 24639	0.0292 acres 1/72 of 2.10 acres	0.0009%
(h) Marvin J. Osborne P. O. Box 1607 Cedar Bluff, VA 24609	0.0292 acres 1/72 of 2.10 acres	0.0009%
(i) Lois Casey 5-112 Sunny Hills Dr. Cedar Bluff, VA 24609	0.0292 acres 1/72 of 2.10 acres	0.0009%
(7) Sylvester Stilwell Osborne Heirs, Devisees, Successors or Assigns		
(a) Cora Arnold Heirs, Devisees, Successors or Assigns		
(a.1) James H. Arnold, widower P. O. Box 626 Raven, VA 24637	0.0875 acres 1/24 of 2.10 acres	0.0028%
(b) Leonard C. Stilwell P. O. Box 932 Raven, VA 24639	0.0292 acres 1/72 of 2.10 acres	0.0009%
(c) Jay C. Stilwell Heirs, Devisees, Successors or Assigns		
(c.1) Connie Stilwell, widow P. O. Box 723 Raven, VA 24639	0.0292 acres 1/72 of 2.10 acres	0.0009%
(d) Wanda Hagy Box 1738 Richlands, VA 24641	0.0292 acres 1/72 of 2.10 acres	0.0009%
(e) Bessie Lowe P. O. Box 47 Shortt Gap, VA 24647	0.0292 acres 1/72 of 2.10 acres	0.0009%
(f) Theodore Stilwell HC66 Box 112A Whitewood, VA 24657	0.0292 acres 1/72 of 2.10 acres	0.0009%

Exhibit D  
 Buchanan No.1 SGU #2  
 Docket #VGOB 08-1118-2367  
 List of Leased/Owned Interest being Voluntarily Pooled (not afforded an additional election)  
 (3,386.50 Acre Unit)

	Acres in Unit	Interest in Unit
(g) Curtis Stilwell P.O. Box 2216 Cedar Bluff, VA 24609-2216	0.0292 acres 1/72 of 2.10 acres	0.0009%
(8) Charlie Stilwell Osborne Heirs, Devisees, Successors or Assigns		
(a) Bernadine R. Lisburg 1418 First Avenue South Fargo, ND 58103	0.0875 acres 1/24 of 2.10 acres	0.0026%
(b) Gladys E. Pollert 1121 29 Street NW Fargo, ND 58102	0.0292 acres 1/72 of 2.10 acres	0.0009%
(c) David W. Stilwell 507 E. Minnesota #107 Rapid City, SD 57701	0.0292 acres 1/72 of 2.10 acres	0.0009%
(d) Thomas H. Stilwell 27 Horseshoe Bend Fargo, ND 58104	0.0292 acres 1/72 of 2.10 acres	0.0009%
(f) Daniel J. Stilwell D77 El Rancho Trailer Ct. Mandan, ND 58554	0.0292 acres 1/72 of 2.10 acres	0.0009%
(g) Bernice R. Lamb 2124 County Road 116 International Falls, MN 56649	0.0292 acres 1/72 of 2.10 acres	0.0009%
<b><u>Tract #26D, 1.66 acres</u></b>		
(1) Linkous Horn Heirs, Devisees, Successors or Assigns	1.66 acres	0.0490%
(2) Lydia Blankenship Heirs, Devisees, Successors or Assigns		
(c) <del>Blair Moore</del> 6985 Horn Mountain Road Raven, VA 24639	0.0151 acres 1/110 of 1.66 acres	0.0004%
<i>Royalty Split Agreements have been executed, but are in dispute. Royalties attributable to this interest are currently being escrowed.</i>		
(d) <del>Brenda Sue Justice</del> 1101 Long Wall Lane Raven, VA 24639	0.0151 acres 1/110 of 1.66 acres	0.0004%
<i>Royalty Split Agreements have been executed, but are in dispute. Royalties attributable to this interest are currently being escrowed.</i>		
(e) <del>James V. Osborne</del> P. O. Box 484 Keen Mountain, VA 24624	0.0151 acres 1/110 of 1.66 acres	0.0004%

Exhibit D  
 Buchanan No.1 SGU #2  
 Docket #VGOB 08-1118-2367  
 List of Leased/Owned Interest being Voluntarily Pooled (not afforded an additional election)  
 (3,386.50 Acre Unit)

	Acres in Unit	Interest in Unit
<i>Royalty Split Agreements have been executed, but are in dispute. Royalties attributable to this interest are currently being escrowed.</i>		
(g) <del>Charles M. Osborne</del> Box 12 Oakwood, VA 24631	0.0151 acres 1/110 of 1.66 acres	0.0004%
<i>Royalty Split Agreements have been executed, but are in dispute. Royalties attributable to this interest are currently being escrowed.</i>		
(h) <del>Charles M. Osborne</del> 216 Plantation Drive Richlands, VA 24641	0.0151 acres 1/110 of 1.66 acres	0.0004%
<i>Royalty Split Agreements have been executed, but are in dispute. Royalties attributable to this interest are currently being escrowed.</i>		
(j) William Osborne Heirs, Deviseses, Successors or Assigns		
(j.1) Ruth Keen <span style="float: right;"><i>(Deed of Gift to Joyce Lineberry Mae 3/16/03)</i></span>		
<del>Charles M. Osborne</del> c/o Rosa Mae P.O. Box 172 Coolesmead, NC 27014	0.0151 acres 1/110 of 1.66 acres	0.0004%
<i>Royalty Split Agreements have been executed, but are in dispute. Royalties attributable to this interest are currently being escrowed.</i>		
(k) John David Osborne Heirs, Deviseses, Successors or Assigns		
<del>John David Osborne</del> Rt 1 Box 157 Raven, VA 24639	0.0151 acres 1/110 of 1.66 acres	0.0004%
<i>Royalty Split Agreements have been executed, but are in dispute. Royalties attributable to this interest are currently being escrowed.</i>		
(3) Henry Horn Heirs, Deviseses, Successors or Assigns		
(c) Ivory Horn Heirs, Deviseses, Successors or Assigns		
(c.5) Danny W. Elder P.O. Box 748 Raven, VA 24639	0.0092 acres 1/180 of 1.66 acres	0.0003%
(c.6) Robert G. Elder 222 Law Ln. Charlotte C.H., VA 23923	0.0092 acres 1/180 of 1.66 acres	0.0003%
(7) Earnest Horn Heirs, Deviseses, Successors or Assigns		

Exhibit D  
 Buchanan No.1 SGU #2  
 Docket #VGOB 08-1118-2367  
 List of Leased/Owned Interest being Voluntarily Pooled (not afforded an additional election)  
 (3,386.50 Acre Unit)

	Acres in Unit	Interest in Unit
(a) Dorothy Horn Heirs, Devisees, Successors or Assigns (Heirs/Addresses Unknown)	0.1660 acres 1/10 of 1.66 acres	0.0049%
<b><u>Tract #26E, 10.99 acres</u></b>		
(1) A.E. Shreve, et al (aka Albert Ball Heirs)	10.99 acres	0.3245%
(a) Donald E. Ball Heirs, Devisees, Successors or Assigns		
(a.1) Myrtle Ball, widow 122 Fox Hill Raven, VA 24639	1.832 acres 1/6 of 10.99 acres	0.0541%
(b) Lawrence E. Ball Heirs, Devisees, Successors or Assigns		
(b.1) Bobby Ball 120 Flamingo Road Raven, VA 24639	0.916 acres 1/12 of 10.99 acres	0.0270%
(b.2) Tommy Ball 120 Flamingo Road Raven, VA 24639	0.916 acres 1/12 of 10.99 acres	0.0270%
(c) James Ball Heirs, Devisees, Successors or Assigns		
(c.1) Melissa R. Lawson P. O. Box 155 Raven, VA 24639	0.611 acres 1/18 of 10.99 acres	0.0180%
(c.2) Steve R. Ball 23040 Kastreeel Drive Bristol, VA 24202	0.611 acres 1/18 of 10.99 acres	0.0180%
(c.3) Danny R. Ball 3488 Road Ridge Turnpike Raven, VA 24639	0.611 acres 1/18 of 10.99 acres	0.0180%
(d) A. E. Shreve Heirs, Devisees, Successors or Assigns		
(d.1) Wilma R. Hale P. O. Box 477 Doran, VA 24612	0.550 acres 1/20 of 10.99 acres	0.0162%
(d.2) Elsie Mutter 304 Ratliff Ln Cedar Bluff, VA 24609	0.550 acres 1/20 of 10.99 acres	0.0162%
(d.3) Peggy E. Shook P.O. Box 520 Doran, VA 24612	0.550 acres 1/20 of 10.99 acres	0.0162%



Exhibit D  
 Buchanan No.1 SGU #2  
 Docket #VGOB 08-1118-2367  
 List of Leased/Owned Interest being Voluntarily Pooled (not afforded an additional election)  
 (3,386.50 Acre Unit)

	Acres in Unit	Interest In Unit
(d.4) Linda Johnson P.O. Box 36 Doran, VA 24612	0.550 acres 1/20 of 10.99 acres	0.0162%
(d.5) Naomi L. Keen Heirs, Deviseses, Successors or Assigns		
(d.5.1) Teresa Church P.O. Box B Doran, VA 24612	0.183 acres 1/60 of 10.99 acres	0.0054%
(d.5.2) Sandra S. Vance P.O. Box 2017 Cedar Bluff, VA 24509	0.183 acres 1/60 of 10.99 acres	0.0054%
(d.5.3) Bailey E. Whited P.O. Box 1862 Richlands, VA 24614	0.183 acres 1/60 of 10.99 acres	0.0054%
(e) D. Faye Lowe 2616 Brown Street Richlands, VA 24541 <i>(Inherited an additional 1/36 interest from Nell L. Shreve, along with the 1/12 originally owned)</i>	1.221 acres 1/9 of 10.99 acres	0.0361%
(f) Nell L. Shreve Heirs, Deviseses Successors or Assigns		
(f.1) Jerry Shreve Rt 3 Box 778 Bluefield, WV 24701	0.305 acres 1/36 of 10.99 acres	0.0090%
(g) Nancy Young 926 Camelot Drive, Apt #64 Salem, VA 24153 <i>(Inherited an additional 1/36 interest from Nell L. Shreve, along with the 1/12 originally owned)</i>	1.221 acres 1/9 of 10.99 acres	0.0361%
<b><u>Tract #26F, 1.61 acres</u></b>		
(1) A.E. Shreve, et al <i>(aka Albert Ball Heirs)</i>	1.61 acres	0.0475%
(a) Donald E. Ball Heirs, Deviseses, Successors or Assigns		
(a.1) Myrtle Ball, widow 122 Fox Hill Raven, VA 24639	0.268 acres 1/6 of 1.61 acres	0.0079%
(b) Lawrence E. Ball Heirs, Deviseses, Successors or Assigns		
(b.1) Bobby Ball 120 Flamingo Road Raven, VA 24639	0.134 acres 1/12 of 1.61 acres	0.0040%

Exhibit D  
 Buchanan No.1 SGU #2  
 Docket #VGOB 08-1118-2367  
 List of Leased/Owned Interest being Voluntarily Pooled (not afforded an additional election)  
 (3,385.50 Acre Unit)

	Acres in Unit	Interest In Unit
(b.2) Tommy Ball 120 Flamingo Road Raven, VA 24639	0.134 acres 1/12 of 1.61 acres	0.0040%
(c) James Ball Heirs, Devisees, Successors or Assigns		
(c.1) Melissa R. Lawson P. O. Box 155 Raven, VA 24639	0.089 acres 1/18 of 1.61 acres	0.0026%
(c.2) Steve R. Ball 23040 Kastreeel Drive Bristol, VA 24202	0.089 acres 1/18 of 1.61 acres	0.0026%
(c.3) Danny R. Ball 3488 Road Ridge Turnpike Raven, VA 24639	0.089 acres 1/18 of 1.61 acres	0.0026%
(d) A. E. Shreve Heirs, Devisees, Successors or Assigns		
(d.1) Wilma R. Hale P. O. Box 477 Doran, VA 24612	0.081 acres 1/20 of 1.61 acres	0.0024%
(d.2) Elsie Mutter 304 Ratliff Ln Cedar Bluff, VA 24609	0.081 acres 1/20 of 1.61 acres	0.0024%
(d.3) Peggy E. Shook P.O. Box 520 Doran, VA 24612	0.081 acres 1/20 of 1.61 acres	0.0024%
(d.4) Linda Johnson P.O. Box 36 Doran, VA 24612	0.081 acres 1/20 of 1.61 acres	0.0024%
(d.5) Naomi L. Keen Heirs, Devisees, Successors or Assigns		
(d.5.1) Teresa Church P.O. Box 8 Doran, VA 24612	0.027 acres 1/60 of 1.61 acres	0.0008%
(d.5.2) Sandra S. Vance P.O. Box 2017 Cedar Bluff, VA 24609	0.027 acres 1/60 of 1.61 acres	0.0008%
(d.5.3) Bailey E. Whited P.O. Box 1862 Richlands, VA 24614	0.027 acres 1/60 of 1.61 acres	0.0008%
(e) D. Faye Lowe 2616 Brown Street Richlands, VA 24641 <i>(Inherited an additional 1/36 interest from Nell L. Shreve, along with the 1/12 originally owned)</i>	0.179 acres 1/9 of 1.61 acres	0.0053%

Exhibit D  
 Buchanan No.1 SGU #2  
 Docket #VGOB 08-1118-2367  
 List of Leased/Owned interest being Voluntarily Pooled (not afforded an additional election)  
 (3,386.50 Acre Unit)

	Acres in Unit	Interest in Unit
<i>(f) Nell L. Shreve Heirs, Devisees Successors or Assigns</i>		
<i>(f.1) Jerry Shreve Rt 3 Box 778 Bluefield, WV 24701</i>	0.045 acres 1/36 of 1.61 acres	0.0013%
<i>(g) Nancy Young 926 Camelot Drive, Apt #64 Salem, VA 24153 (Inherited an additional 1/36 interest from Nell L. Shreve, along with the 1/12 originally owned)</i>	0.179 acres 1/9 of 1.61 acres	0.0053%
<u><i>Tract #26H, 14.46 acres</i></u>		
<i>(1) Joe B. Nipper 1111 Nipper Rd. Raven, VA 24639</i>	14.46 acres	0.4270%
<u><i>Tract #26J, 4.29 acres</i></u>		
<i>(1) Bonnie O. Nipper, et vir P. O. Box 909 Raven, VA 24639</i>	4.29 acres	0.1267%
<u><i>Tract #26K, 1.26 acres</i></u>		
<i>(1) CNX Gas Company LLC 2481 John Nash Blvd. Bluefield, WV 24701</i>	1.26 acres	0.0372%
<u><i>Tract #27, 102.59 acres</i></u>		
<i>G. W. Gillespie Estate, Inc., et al</i>	102.59 acres	3.0294%
<i>(1) G. W. Gillespie Estate, Inc. c/o John W. Gillespie P. O. Box 675 Tazewell, VA 24651</i>	101.68 acres 223/225 of 102.59 acres	3.0024%
<i>(2) CNX Gas Company LLC 2481 John Nash Blvd. Bluefield, WV 24701</i>	0.91 acres 2/225 of 102.59 acres	0.0269%
<u><i>Tract #28 35.72 acres</i></u>		
<i>(1) Carl F. Metcalf Estate c/o J. C. Franks 621 Peavler Street Marion, VA 24354 (38 Acre Tract)</i>	35.72 acres	1.0548%
<u><i>Tract #29, 32.07 acres</i></u>		
<i>(1) R. O. Vandyke Estate c/o Edward R. Vandyke P. O. Box 29 Tazewell, VA 24651</i>	32.07 acres	0.9470%

Exhibit D  
 Buchanan No.1 SGU #2  
 Docket #VGOB 08-1118-2367  
 List of Leased/Owned Interest being Voluntarily Pooled (not afforded an additional election)  
 (3,386.50 Acre Unit)

	Acres in Unit	Interest in Unit
<u>Tract #30, 334.89 acres</u>		
(1) Coal Mountain Mining Company, Tr.26 Limited Partnership P.O. Box 875 Tazewell, VA 24651	334.89 acres	9.8890%
<u>Tract #31, 8.59 acres</u>		
(1) Commonwealth Coal Company P.O. Box 1269 Bristol, VA 24203	8.59 acres	0.2537%
<u>Tract #32, 49.06 acres</u>		
(1) Commonwealth Coal Company P.O. Box 1269 Bristol, VA 24203	49.06 acres	1.4487%
<u>Tract #33, 2.05 acres</u>		
(1) H.S.T. Group, L.L.C. c/o Sun Trust Bank HDQ 5112 Attn: Liz LaFarr 919 East Main St. Richmond, VA 23219	2.05 acres	0.0605%
<u>Tract #34B, 0.09 acres</u>		
(1) CNX Gas Company LLC 2481 John Nash Blvd. Bluefield, WV 24701	0.09 acres	0.0027%

Exhibit E  
 Buchanan No.1 S&U #2  
 Docket #VGOB 08-1118-2367  
 List of Conflicting Owners/Claimants that require escrow  
 (3,386.50 Acre Unit)

	Acres in Unit	Interest in Unit
<u>Tract #13, 49.51 acres</u>		
<b>COAL OWNERSHIP</b>		
(1) Yukon Pocahontas Coal Company, et al.	49.51 acres	1.4620%
(a) Yukon Pocahontas Coal Company P.O. Box 187 Tazewell, VA 24651	24.78 acres 1/2 of 49.51 acres	0.7310%
(b) Buchanan Coal Company P.O. Box 187 Tazewell, VA 24651	5.50 acres 1/9 of 49.51 acres	0.1624%
(c) Sayers-Pocahontas Coal Company P.O. Box 187 Tazewell, VA 24651	2.75 acres 1/18 of 49.51 acres	0.0812%
(d) Consolidation Coal Company * 10545 Riverside Dr. Oakwood, VA 24831	18.50 acres 1/3 of 49.51 acres	0.4873%
* Note: Plum Creek Timberlands retained their CBM interest, there is no conflict. The royalty for (d) is to be paid to Plum Creek.		

**OIL & GAS OWNERSHIP**

(1) D.C. Rakes Heirs, Devises, Successors or Assigns Address Unknown	49.51 acres	1.4620%
--	-------------	---------

Tract #15, 1.90 acres

**COAL OWNERSHIP**

(1) Richard Deskins Heirs, Devises, Successors or Assigns, et al. (181.00 Acre Tract)	1.90 acres	0.0561%
(a) Island Creek Coal Company 10545 Riverside Drive Oakwood, VA 24831	0.0180 acres 255784 of 1.90 acres	0.01825%

**OIL & GAS OWNERSHIP**

(1) Richard Deskins Heirs, Devises, Successors or Assigns, et al. (181.00 Acre Tract)	1.90 acres	0.0561%
(a) Joan E. Deskins 518 Touring Drive Auburn, IN 46708-2088	0.0129 acres 1/147 of 1.90 acres	0.00038%
(ak) Marie McNeely Deskins Rt. 8, Box 93 Tazewell, VA 24651	0.0778 acres 2/49 of 1.90 acres	0.00228%
(aj) Joseph H. Deskins 5272 County Rd 35 Auburn, IN 46708	0.0129 acres 1/147 of 1.90 acres	0.00038%
(am) Juanita Coley 1916 County Rd. 60 Auburn, IN 46708	0.0129 acres 1/147 of 1.90 acres	0.00038%
(an) Lois J. High P. O. Box 24 Coruna, IN 46730	0.0129 acres 1/147 of 1.90 acres	0.00038%
(ao) Jimmy Sisk Sr. 3153 Creekside Drive Norton, OH 44203	0.0776 acres 2/49 of 1.90 acres	0.00228%

Exhibit E  
 Buchanan No.1 SGU #2  
 Docket #VGOB 08-1118-2367  
 List of Conflicting Owners/Claimants that require escrow  
 (3,366.50 Acre Unit)

	Acres in Unit	Interest in Unit
(ap) Joyce L. Ratliff Heirs, devisees, Successors or Assigns		
(ap.1) Ratliff Revocable Trust Milton B. Ratliff and/or Joyce Ratliff Co., Trustees 9901 Pendleton Pike, Trailer 63 Indianapolis, IN 46236-2891	0.0129 acres 1/147 of 1.90 acres	0.00038%
(aq) Cloetta M. Bradley Heirs, devisees, Successors or Assigns		
(aq.1) Edward McNeil 2412 Sequoia Park Yukon, OK 73098-5822	0.0085 acres 1/224 of 1.90 acres	0.00025%
(aq.2) Jack W. McNeil 2330 Mountain Pass Rd. Troutville, VA 24175	0.0085 acres 1/224 of 1.90 acres	0.00025%
(ar) Gaylene A. Horn 21467 Green Springs Road Abingdon, VA 24211	0.0776 acres 2/49 of 1.90 acres	0.00229%
(as) Rosa Adkins Heirs, devisees, Successors or Assigns		
(as.1) Betty L. Deweese Heirs, devisees Successors or Assigns		
(as.1.1) Arthur E. Deweese Heirs, devisees, Successors or Assigns		
(as.1.1.a) Robert W. Deweese PO Box 166 Paylona, WV 25154	0.0339 acres 1/56 of 1.90 acres	0.00100%
(as.2) Felida L. Bland Heirs, devisees, Successors or Assigns		
(as.2.1) Charlotte Mason 38 Redington Court West Carrollton, OH 45449	0.0339 acres 1/56 of 1.90 acres	0.00100%
(at) Jasper E. Hiser Heirs, devisees, Successors or Assigns		
(at.1) John A. & Margaret E. Brown Rt 1, Box 354 Ronceverte, WV 24970	0.0579 acres 1/26 of 1.90 acres	0.00200%
C.P. (Peery) Deskins Heirs, devisees, Successors or Assigns		
(au) Donald & Betty S. Deskins P. O. Box 1184 Honaker, VA 24260	0.0048 acres 1/392 of 1.90 acres	0.00014%
(av) John Peery Deskins Heirs, devisees, Successors or Assigns		
(av.1) Ruby Gerald Deskins RL2 Box 603A Honaker, VA 24260	0.0048 acres 1/392 of 1.90 acres	0.00014%
(aw) Norma Gay Deskins Heirs, devisees, Successors or Assigns		
(aw.1) Norma R. Deskins P.O. Box 1658 Honaker, VA 24260-1656	0.0048 acres 1/392 of 1.90 acres	0.00014%

Exhibit E  
 Buchanan No.1 SGU #2  
 Docket #VSOB 08-1118-2367  
 List of Conflicting Owners/Claimants that require escrow  
 (3,385.50 Acre Unit)

	Acres in Unit	Interest in Unit
(ax) Billanora C. Deskins Heirs, Devisees, Successors or Assigns		
(ax.1) Bertie Jay Deskins, Jr. Address Unknown	0.0068 acres 1/280 of 1.90 acres	0.00020%
(ax.2) Perry C. Deskins Address Unknown	0.0068 acres 1/280 of 1.90 acres	0.00020%
(ax.3) William Randall Deskins Address Unknown	0.0068 acres 1/280 of 1.90 acres	0.00020%
(ax.4) Astra Ariene Harris Address Unknown	0.0068 acres 1/280 of 1.90 acres	0.00020%
(ax.5) Myrtle A. Jefferson 11825 Bell House Road Providence Forge, VA 23140	0.0068 acres 1/280 of 1.90 acres	0.00020%
(ay) Norma R. Hale Heirs, Devisees, Successors or Assigns		
(ay.1) Norma Ruth Hale P.O. Box 1656 Honaker, VA 24260	0.0048 acres 1/392 of 1.90 acres	0.00014%
(az) Barbara Wooten Deskins P. O. Box 33 Brahamsville, VA 23011	0.0010 acres 1/1960 of 1.90 acres	0.00003%
(ba) Frieda V. Deskins 83 Hidden Pines Lane Hillsville, VA 24343	0.0339 acres 1/56 of 1.90 acres	0.00100%
(bb) Leonard R. Deskins, Jr. Heirs, Devisees, Successors or Assigns		
(bb.1) Lula Pearl Deskins Rt. 2, Box 603 Honaker, VA 24260	0.0048 acres 1/392 of 1.90 acres	0.00014%
(bc) Winfred Lee Deskins Rt2 Box 78 Honaker, VA 24260	0.0339 acres 1/56 of 1.90 acres	0.00100%
(bd) Charles P. Deskins, Jr. Rt.2 Box 75 Honaker, VA 24260	0.0339 acres 1/56 of 1.90 acres	0.00100%
(be) Billy J. Deskins Rt.2 Box 542 Honaker, VA 24260	0.0339 acres 1/56 of 1.90 acres	0.00100%
(bf) Billy Rogers Deskins 1111 Superior Drive Auburn, IN 46706	0.0129 acres 1/147 of 1.90 acres	0.00038%
(bg) Gregory N. Deskins P. O. Box 188 Barhamsville, VA 23011	0.0010 acres 1/1960 of 1.90 acres	0.00003%
(bh) Jerry F. Deskins P.O. Box 64, Rt.2 Honaker, VA 24260	0.0048 acres 1/392 of 1.90 acres	0.00014%
(bi) Carole L. Otto 12294 Fairmont Land Woodford, VA 22560	0.0010 acres 1/1960 of 1.90 acres	0.00003%

Exhibit E  
 Buchanan No.1 SGU #2  
 Docket #VGOB 08-1118-2367  
 List of Conflicting Owners/Claimants that require escrow  
 (\$,386.50 Acre Unit)

	Acres in Unit	Interest In Unit
(b) David Lee Deskins 183 Pine Tree Dr. Urbana, OH 43078	0.0010 acres 1/1960 of 1.90 acres	0.00003%
(bk) Arnold R. Langley 118 Laguna Springs Dr. Woodstock, GA 30188	0.0339 acres 1/56 of 1.90 acres	0.00100%
(bl) Delles G. Deskins 5046 Columbus Court Auburn, GA 30203	0.0339 acres 1/56 of 1.90 acres	0.00100%
(bm) Matthew Deskins c/o Barbara Deskins P. O. Box 33 Barhamsville, VA 23011	0.0010 acres 1/1960 of 1.90 acres	0.00003%

Tract #18, 54.27 acres

COAL OWNERSHIP

(1) Richard Deskins Heirs, Devisees, Successors or Assigns, et al. (149.48 Acre Tract)	54.27 acres	1.6025%
(a) Island Creek Coal Company 10645 Riverside Drive Oakwood, VA 24831	17.6516 acres 255784 of 54.27 acres	0.52123%

OIL & GAS OWNERSHIP

(1) Richard Deskins Heirs, Devisees, Successors or Assigns, et al. (149.48 Acre Tract)	54.27 acres	1.6025%
(a) Joan E. Deskins 518 Touring Drive Auburn, IN 48706-2068	0.3692 acres 1/147 of 54.27 acres	0.01090%
(ak) Marie McNeely Deskins Rt. 8, Box 93 Tazewell, VA 24651	2.2151 acres 2/49 of 54.27 acres	0.06541%
(a) Joseph H. Deskins 5272 County Rd. 35 Auburn, IN 46708	0.3692 acres 1/147 of 54.27 acres	0.01090%
(am) Juanita Colley 1916 County Rd. 60 Auburn, IN 46706	0.3692 acres 1/147 of 54.27 acres	0.01090%
(an) Lois J. High P. O. Box 24 Corunna, IN 46730	0.3692 acres 1/147 of 54.27 acres	0.01090%
(ao) Jimmy Sisk Sr. 3153 Creekside Drive Norton, OH 44203	2.2151 acres 2/49 of 54.27 acres	0.06541%
(ap) Joyce L. Ratliff Heirs, Devisees, Successors or Assigns		
(ap.1) Ratliff Revocable Trust Milton B. Ratliff and/or Joyce Ratliff Co., Trustees 9901 Pendleton Pike, Trailer 83 Indianapolis, IN 46236-2691	0.3692 acres 1/147 of 54.27 acres	0.01090%
(aq) Cloetta M. Bradley Heirs, Devisees, Successors or Assigns		



Exhibit E  
 Buchanan No.1 SGLU #2  
 Docket #VGOB 08-1118-2367  
 List of Conflicting Owners/Claimants that require escrow  
 (3,386.50 Acre Unit)

	Acres in Unit	Interest In Unit
(aq.1) Edward McNeil 2412 Sequoia Park Yukon, OK 73099-5822	0.2423 acres 1/224 of 54.27 acres	0.00715%
(aq.2) Jack W. McNeil 2330 Mountain Pass Rd. Troutville, VA 24175	0.2423 acres 1/224 of 54.27 acres	0.00715%
(ar) Gaylene A. Horn 21487 Green Springs Road Abingdon, VA 24211	2.2151 acres 2/49 of 54.27 acres	0.06541%
(as) Rosa Adkins Heirs, Devisees, Successors or Assigns		
(as.1) Betty L. Deweese Heirs, Devisees Successors or Assigns		
(as.1.1) Arthur E. Deweese Heirs, Devisees, Successors or Assigns		
(as.1.1.a) Robert W. Deweese PO Box 186 Peytona, WV 25154	0.9691 acres 1/56 of 54.27 acres	0.02862%
(as.2) Feida L. Bland Heirs, Devisees, Successors or Assigns		
(as.2.1) Charlotte Mason 38 Redington Court West Carrolton, OH 45449	0.9691 acres 1/56 of 54.27 acres	0.02862%
(at) Jasper E. Hiser Heirs, Devisees, Successors or Assigns		
(at.1) John A. & Margaret E. Brown Rt 1, Box 384 Ronceverte, WV 24970	1.9382 acres 1/28 of 54.27 acres	0.05723%
C.P. (Peery) Deskins Heirs, Devisees, Successors or Assigns		
(au) Donald & Betty S. Deskins P. O. Box 1184 Honaker, VA 24260	0.1384 acres 1/392 of 54.27 acres	0.00409%
(av) John Peery Deskins Heirs, Devisees, Successors or Assigns		
(av.1) Ruby Gerald Deskins Rt.2 Box 603A Honaker, VA 24260	0.1384 acres 1/392 of 54.27 acres	0.00409%
(aw) Norma Gay Deskins Heirs, Devisees, Successors or Assigns		
(aw.1) Norma R. Deskins P.O. Box 1656 Honaker, VA 24260-1656	0.1384 acres 1/392 of 54.27 acres	0.00409%
(ax) Billanora C. Deskins Heirs, Devisees, Successors or Assigns		
(ax.1) (Berlie) Jay Deskins, Jr. Address Unknown	0.1938 acres 1/280 of 54.27 acres	0.00572%
(ax.2) Perry C. Deskins Address Unknown	0.1938 acres 1/280 of 54.27 acres	0.00572%

Exhibit E  
 Buchanan No.1 SGU #2  
 Docket #VGOB 08-1118-2367  
 List of Conflicting Owners/Claimants that require escrow  
 (3,386.60 Acre Unit)

	Acres in Unit	Interest in Unit
(ax.3) William Randall Deskins Address Unknown	0.1938 acres 1/280 of 54.27 acres	0.00572%
(ax.4) Astra Arlene Harris Address Unknown	0.1938 acres 1/280 of 54.27 acres	0.00572%
(ax.5) Myrtle A. Jefferson 11625 Bell House Road Providence Forge, VA 23140	0.1938 acres 1/280 of 54.27 acres	0.00572%
(ay) Norma R. Hale Heirs, Devisees, Successors or Assigns		
(ay 1) Norma Ruth Hale P.O. Box 1656 Honaker, VA 24260	0.1384 acres 1/392 of 54.27 acres	0.00409%
(az) Barbara Wooten Deskins P. O. Box 33 Barhamsville, VA 23011	0.0277 acres 1/1960 of 54.27 acres	0.00082%
(ba) Frieda V. Deskins 83 Hidden Pines Lane Hillsville, VA 24343	0.9691 acres 1/56 of 54.27 acres	0.02862%
(bb) Leonard R. Deskins, Jr. Heirs, Devisees, Successors or Assigns		
(bb 1) Lula Pearl Deskins Rt 2, Box 903 Honaker, VA 24260	0.1384 acres 1/392 of 54.27 acres	0.00409%
(bc) Winfred Lee Deskins Rt2 Box 78 Honaker, VA 24260	0.9691 acres 1/56 of 54.27 acres	0.02862%
(bd) Charles P. Deskins, Jr. Rt2 Box 75 Honaker, VA 24260	0.9691 acres 1/56 of 54.27 acres	0.02862%
(be) Billy J. Deskins Rt2 Box 542 Honaker, VA 24260	0.9691 acres 1/56 of 54.27 acres	0.02862%
(bf) Billy Rogers Deskins 1111 Superior Drive Auburn, IN 46706	0.3992 acres 1/147 of 54.27 acres	0.01090%
(bg) Gregory N. Deskins P. O. Box 189 Barhamsville, VA 23011	0.0277 acres 1/1960 of 54.27 acres	0.00082%
(bh) Jerry F. Deskins P.O. Box 64, Rt2 Honaker, VA 24260	0.1384 acres 1/392 of 54.27 acres	0.00409%
(bi) Carole L. Otto 12294 Palmont Land Woodford, VA 22580	0.0277 acres 1/1960 of 54.27 acres	0.00082%
(bj) David Lee Deskins 183 Pine Tree Dr. Urbana, OH 43078	0.0277 acres 1/1960 of 54.27 acres	0.00082%
(bk) Arnold R. Langley 118 Laguna Springs Dr. Woodstock, GA 30188	0.9691 acres 1/56 of 54.27 acres	0.02862%

Exhibit E  
 Buchanan No.1 SGU #2  
 Docket #VGOB 08-1118-2367  
 List of Conflicting Owners/Claimants that require escrow  
 (3,386.50 Acre Unit)

	Acres in Unit	Interest in Unit
(b) Deles G. Deskins 5046 Columbus Court Auburn, GA 30203	0.9691 acres 1/58 of 54.27 acres	0.02862%
(bm) Mathew Deskins c/o Barbara Deskins P. O. Box 33 Barhamsville, VA 23011	0.0277 acres 1/1860 of 54.27 acres	0.00082%

Tract #23B, 4.55 acres

COAL OWNERSHIP

(1) Hurt McGuire Land Trust c/o Charles Green P.O. Box 1067 Bluefield, VA 24805	4.55 acres	0.1344%
--	------------	---------

OIL & GAS OWNERSHIP

(1) Johnnie B. Keen, et ux PO Box 15 Pounding Mill, VA 24637	4.55 acres	0.1344%
--	------------	---------

Tract #23D, 5.70 acres

COAL OWNERSHIP

(1) Hurt McGuire Land Trust c/o Charles Green P.O. Box 1067 Bluefield, VA 24805	5.70 acres	0.1693%
--	------------	---------

OIL & GAS OWNERSHIP

(1) Vonda Davis	<i>Deed of Gift to Dora Ann Shelton dated 9/25/2002</i>	
(a) Dora Ann Shelton PO Box 58 Short Gap, VA 24647	5.70 acres	0.1693%

Tract #23E, 0.46 acres

COAL OWNERSHIP

(1) Hurt McGuire Land Trust c/o Charles Green P.O. Box 1067 Bluefield, VA 24805	0.46 acres	0.0136%
--	------------	---------

OIL & GAS OWNERSHIP

(1) Effie Davis Heirs, Devises, Successors or Assigns <i>(Heirs/Addresses Unknown)</i>	0.46 acres	0.0136%
--	------------	---------

Tract #23H, 5.17 acres

COAL OWNERSHIP

(1) Hurt McGuire Land Trust c/o Charles Green P.O. Box 1067 Bluefield, VA 24805	5.17 acres	0.1527%
--	------------	---------

OIL & GAS OWNERSHIP

O.H. Keen Heirs, Devises, Successors or Assigns	5.17 acres	0.1527%
--	------------	---------

Exhibit E  
 Buchanan No.1 SGU #2  
 Docket #VGOB 08-1118-2367  
 List of Conflicting Owners/Claimants that require escrow  
 (3,386.50 Acre Unit)

	Acres in Unit	Interest in Unit
<b>(3) Mary Elizabeth &amp; Linkous W. Hom Heirs, Devises, Successors or Assigns</b>		
<b>(a) Arizona Osborne Heirs, Devises, Successors or Assigns</b>		
(a.1) Martha Williams 1811 McViey Salem, VA 24153	0.03 acres 1/180 of 5.17 acres	0.0008%
(a.2) Sydney Smith 1877 McViey Road Salem, VA 24153	0.03 acres 1/180 of 5.17 acres	0.0008%
(a.3) Kenneth Osborne 848 Peyton Street Roanoke, VA 24019	0.03 acres 1/180 of 5.17 acres	0.0008%
<b>(b) Lydia Bell Osborne Deel Blankenship Heirs, Devises, Successors or Assigns</b>		
(b.1) Mary Jane Keen 1077 Longwall LN Raven, VA 24639	0.01 acres 1/660 of 5.17 acres	0.0002%
(b.2) Shirley Keen 1685 Honaker Branch Road Raven, VA 24639	0.01 acres 1/660 of 5.17 acres	0.0002%
<del>(b.3) Patsy Moore 8985 Horn Mountain Road Raven, VA 24639</del>	0.01 acres 1/660 of 5.17 acres	0.0002%
<i>Royalty Split Agreements have been executed, but are in dispute. Royalties attributable to this interest are currently being escrowed.</i>		
<del>(b.4) Brenda Sue Justice 1101 Long Wall Lane Raven, VA 24639</del>	0.01 acres 1/660 of 5.17 acres	0.0002%
<i>Royalty Split Agreements have been executed, but are in dispute. Royalties attributable to this interest are currently being escrowed.</i>		
<del>(b.5) James Osborne P.O. Box 484 Keen Mountain, VA 24624</del>	0.01 acres 1/660 of 5.17 acres	0.0002%
<i>Royalty Split Agreements have been executed, but are in dispute. Royalties attributable to this interest are currently being escrowed.</i>		
<b>(b.6) Clifford Heirs, Devises, Successors or Assigns</b>		
<del>(b.6.1) Brenda W. Osborne Rt 1 Box 157 F Raven, VA 24639</del>	0.01 acres 1/660 of 5.17 acres	0.0002%
<i>Royalty Split Agreements have been executed, but are in dispute. Royalties attributable to this interest are currently being escrowed.</i>		
<del>(b.6.2) Robin Osborne Box 12 Oakwood, VA 24631</del>	0.01 acres 1/660 of 5.17 acres	0.0002%
<i>Royalty Split Agreements have been executed, but are in dispute. Royalties attributable to this interest are currently being escrowed.</i>		
<del>(b.6.3) Charles W. Osborne 216 Plantation Road Richlands, VA 24641</del>	0.01 acres 1/660 of 5.17 acres	0.0002%
<i>Royalty Split Agreements have been executed, but are in dispute. Royalties attributable to this interest are currently being escrowed.</i>		

Exhibit E  
 Buchanan No.1 SGU #2  
 Docket #VGOB 08-1118-2367  
 List of Conflicting Owners/Claimants that require escrow  
 (3,366.50 Acre Unit)

	Acres in Unit	Interest in Unit
<del>_____</del> P.O. Box 541 Keen Mountain, VA 24624	0.01 acres 1/660 of 5.17 acres	0.0002%
<i>Royalty Split Agreements have been executed, but are in dispute. Royalties attributable to this interest are currently being escrowed.</i>		
(b.10) William Osborne Heirs, Devises, Successors or Assigns		
<del>_____</del> c/o Rose Mae P.O. Box 172 Coolseeme, NC 27014	0.01 acres 1/660 of 5.17 acres	0.0002%
<i>Royalty Split Agreements have been executed, but are in dispute. Royalties attributable to this interest are currently being escrowed.</i>		
(b.11) John David Osborne Heirs, Devises, Successors or Assigns		
<del>_____</del> RL1 Box 157 Raven, VA 24839	0.01 acres 1/660 of 5.17 acres	0.0002%
<i>Royalty Split Agreements have been executed, but are in dispute. Royalties attributable to this interest are currently being escrowed.</i>		
(c) Henry Horn Heirs, Devises, Successors or Assigns		
(c.1) Peary W. Horn P.O. Box 33 Raven, VA 24839	0.03 acres 1/180 of 5.17 acres	0.0008%
(c.2) Larry M. Horn Heirs, Devises, Successors or Assigns Heirs /Addresses Unknown	0.03 acres 1/180 of 5.17 acres	0.0008%
(c.3) Ivory Horn Heirs, Devises, Successors or Assigns		
(c.3.3) Tammy Boyd 1005 Kents Ridge Road Richlands, VA 24641	0.00 acres 1/1080 of 5.17 acres	0.0001%
(c.3.4) Margie Dye 784 Big Creek Road Richlands, VA 24641	0.00 acres 1/1080 of 5.17 acres	0.0001%
(d) Thelma Osborne P.O. Box 33 Raven, VA 24839	0.09 acres 1/60 of 5.17 acres	0.0025%
(g) Earnest Horn Heirs, Devises, Successors or Assigns		
(g.1) Dorothy Horn Heirs, Devises, Successors or Assigns (Heirs/Addresses Unknown)	0.09 acres 1/60 of 5.17 acres	0.0025%
(h) Martha E. Smith P.O. Box 355 Max Meadows, VA 24360	0.09 acres 1/60 of 5.17 acres	0.0025%
(i) Carl Horn Heirs, Devises, Successors or Assigns		
(i.1) Marilyn Taylor PO Box 285 Pounding Mill, VA 24637	0.09 acres 1/60 of 5.17 acres	0.0025%
(7) James Henry Keen Heirs, Devises, Successors or Assigns		

Exhibit E  
 Buchanan No.1 SGU #2  
 Docket #VGOB 08-1118-2367  
 List of Conflicting Owners/Claimants that require escrow  
 (3,386.50 Acre Unit)

	Acres in Unit	Interest in Unit
(g) Hester Brown Heirs, Devisees, Successors or Assigns <i>Heirs Unknown</i>	0.14 acres 1/36 of 5.17 acres	0.0042%
<u>Tract #23K, 0.22 acres</u>		
<u>COAL OWNERSHIP</u>		
(1) Hurt McGuire Land Trust c/o Charles Green P.O. Box 1067 Bluefield, VA 24605	0.22 acres	0.0065%
<u>OIL &amp; GAS OWNERSHIP</u>		
(1) Theodore Osborne SL RL 62A Raven, VA 24639	0.22 acres	0.0065%
<u>Tract #23L, 6.01 acres</u>		
<u>COAL OWNERSHIP</u>		
(1) Hurt McGuire Land Trust c/o Charles Green P.O. Box 1067 Bluefield, VA 24605	6.01 acres	0.1775%
<u>OIL &amp; GAS OWNERSHIP</u>		
<i>Title conflict</i>		
(1) Daisy Burke Box 354 Raven, VA 24639	6.01 acres	0.1775%
OR		
(1) Garden Realty Corporation 108 Bexley Road Mooresville, NC 28117	6.01 acres	0.1775%
<u>Tract #23N, 3.02 acres</u>		
<u>COAL OWNERSHIP</u>		
(1) Hurt McGuire Land Trust c/o Charles Green P.O. Box 1097 Bluefield, VA 24605	3.02 acres	0.0892%
<u>OIL &amp; GAS OWNERSHIP</u>		
<i>Title Conflict</i>		
(1) Daisy Burke Box 354 Raven, VA 24639	3.02 acres	0.0892%
OR		
(1) Garden Realty Corporation 108 Bexley Road Mooresville, NC 28117	3.02 acres	0.0892%

Exhibit E  
 Buchanan No.1 SGU #2  
 Docket #VGOB 08-1118-2367  
 List of Conflicting Owners/Claimants that require escrow  
 (3,385.50 Acre Unit)

	Acres In Unit	Interest In Unit
<u>Tract #23R, 1.74 acres</u>		
<u>COAL OWNERSHIP</u>		
(1) Hurt McGuire Land Trust c/o Charles Green P.O. Box 1067 Bluefield, VA 24605	1.74 acres	0.0514%
<u>OIL &amp; GAS OWNERSHIP</u>		
(1) Trustees of the Widnerness Tabernacle Star Rt. Box 113 Raven, VA 24639	1.74 acres	0.0514%
<u>Tract #23W, 0.88 acres</u>		
<u>COAL OWNERSHIP</u>		
(1) Hurt McGuire Land Trust c/o Charles Green P.O. Box 1067 Bluefield, VA 24605	0.88 acres	0.0254%
<u>OIL &amp; GAS OWNERSHIP</u>		
(1) Thurman Burke St Rt Box 87 Raven, VA 24639	0.88 acres	0.0254%
<u>Tract #23X, 0.55 acres</u>		
<u>COAL OWNERSHIP</u>		
(1) Hurt McGuire Land Trust c/o Charles Green P.O. Box 1067 Bluefield, VA 24605	0.55 acres	0.0162%
<u>OIL &amp; GAS OWNERSHIP</u>		
<u>Title Conflict</u>		
(1) Garden Realty Corporation 108 Bexley Road Mooresville, NC 28117	0.55 acres	0.0162%
OR		
(1) CNX Gas Company LLC 2481 John Nash Blvd. Bluefield, WV 24701	0.55 acres	0.0162%
<u>Tract #24B, 1.90 acres</u>		
<u>COAL OWNERSHIP</u>		
(1) Hurt McGuire Land Trust c/o Charles Green P.O. Box 1067 Bluefield, VA 24605	1.90 acres	0.0591%
<u>OIL &amp; GAS OWNERSHIP</u>		
(1) Samuel F. Sproles c/o Lucille Collins 5222 Stewartsville Road Moneta, VA 24121	1.90 acres	0.0551%

Exhibit E  
 Buchanan No.1 SGLU #2  
 Docket #VDOB 08-111B-2367  
 List of Conflicting Owners/Claimants that require escrow  
 (3,386.50 Acre Unit)

	Acres in Unit	Interest in Unit
<u>Tract #24D, 27.98 acres</u>		
<u>COAL OWNERSHIP</u>		
(1) Hurt McGuire Land Trust c/o Charles Green P.O. Box 1067 Bluefield, VA 24805	27.98 acres	0.8262%
<u>OIL &amp; GAS OWNERSHIP</u>		
(1) Trustees of the Widness Tabernacle Star Rt. Box 113 Raven, Va 24639	27.98 acres	0.8262%
<u>Tract #24E, 2.45 acres</u>		
<u>COAL OWNERSHIP</u>		
(1) Hurt McGuire Land Trust c/o Charles Green P.O. Box 1067 Bluefield, VA 24805	2.45 acres	0.0723%
<u>OIL &amp; GAS OWNERSHIP</u>		
(1) Trustees of the Widness Tabernacle Star Rt. Box 113 Raven, Va 24639	2.45 acres	0.0723%
<u>Tract #25A, 51.07 acres</u>		
<u>COAL OWNERSHIP</u>		
(1) Hurt McGuire Land Trust c/o Charles Green P.O. Box 1067 Bluefield, VA 24805	51.07 acres	1.5080%
<u>OIL &amp; GAS OWNERSHIP</u>		
(1) Linkous Horn Heirs, Devisees, Successors or Assigns	51.07 acres	1.5080%
(1) Arizona Osborne Heirs, Devisees, Successors or Assigns		
(a) Sydney Smith 1811 McVetty Road Salem, VA 24153	1.7023 acres 1/30 of 51.07 acres	0.0503%
(b) Kenneth R. Osborne 849 Peyton Street Roanoke, VA 24019	1.7023 acres 1/30 of 51.07 acres	0.0503%
(c) Martha Williams 1911 McVetty Road Salem, VA 24153	1.7023 acres 1/30 of 51.07 acres	0.0503%
(2) Lydia Blankenship Heirs, Devisees, Successors or Assigns		
(a) Mary Jane Keen 1077 Longwall LN Raven, VA 24639	0.4843 acres 1/110 of 51.07 acres	0.0137%
(b) Shirley Keen 1685 Honaker Branch Road Raven, VA 24639	0.4843 acres 1/110 of 51.07 acres	0.0137%



Exhibit E  
 Buchanan No.1 SGU #2  
 Docket #VGOB 08-1118-2367  
 List of Conflicting Owners/Claimants that require escrow  
 (3,386.50 Acre Unit)

	Acres in Unit	Interest in Unit
(c) <del>5985 Horn Mountain Road Raven, VA 24639</del>	0.4643 acres 1/110 of 51.07 acres	0.0137%
<i>Royalty Split Agreements have been executed, but are in dispute. Royalties attributable to this interest are currently being escrowed.</i>		
(d) <del>1101 Long Wall Lane Raven, VA 24639</del>	0.4643 acres 1/110 of 51.07 acres	0.0137%
<i>Royalty Split Agreements have been executed, but are in dispute. Royalties attributable to this interest are currently being escrowed.</i>		
(e) <del>James R. Osborne P. O. Box 484 Keen Mountain, VA 24624</del>	0.4643 acres 1/110 of 51.07 acres	0.0137%
<i>Royalty Split Agreements have been executed, but are in dispute. Royalties attributable to this interest are currently being escrowed.</i>		
(f) Clifford Osborne Heirs, Devisees, Successors or Assigns		
<del>Phyllis W. Osborne Rt 1 Box 157F Raven, VA 24639</del>	0.4643 acres 1/110 of 51.07 acres	0.0137%
<i>Royalty Split Agreements have been executed, but are in dispute. Royalties attributable to this interest are currently being escrowed.</i>		
(g) <del>Bonnie Osborne Box 12 Oakwood, VA 24631</del>	0.4643 acres 1/110 of 51.07 acres	0.0137%
<i>Royalty Split Agreements have been executed, but are in dispute. Royalties attributable to this interest are currently being escrowed.</i>		
(h) <del>Charles H. Osborne 218 Plantation Drive Richlands, VA 24841</del>	0.4643 acres 1/110 of 51.07 acres	0.0137%
<i>Royalty Split Agreements have been executed, but are in dispute. Royalties attributable to this interest are currently being escrowed.</i>		
(i) <del>Richard Osborne P. O. Box 541 Keen Mountain, VA 24624</del>	0.4643 acres 1/110 of 51.07 acres	0.0137%
<i>Royalty Split Agreements have been executed, but are in dispute. Royalties attributable to this interest are currently being escrowed.</i>		
(j) William Osborne Heirs, Devisees, Successors or Assigns		
(j.1) Ruth Keen		<i>(Deed of Gift to Joyce Lineberry Mae 3/15/03)</i>
<del>Joyce Lineberry Mae c/o Rose Mae P.O. Box 172 Cooleemee, NC 27014</del>	0.4643 acres 1/110 of 51.07 acres	0.0137%
<i>Royalty Split Agreements have been executed, but are in dispute. Royalties attributable to this interest are currently being escrowed.</i>		
(k) John David Osborne Heirs, Devisees, Successors or Assigns		
<del>Dadene B. Osborne Rt 1 Box 157 Raven, VA 24639</del>	0.4643 acres 1/110 of 51.07 acres	0.0137%
<i>Royalty Split Agreements have been executed, but are in dispute. Royalties attributable to this interest are currently being escrowed.</i>		
(l) Henry Horn Heirs, Devisees, Successors or Assigns		
(a) Perry W. Horn P.O. Box 33 Raven, VA 24639	1.7023 acres 1/30 of 51.07 acres	0.0503%

Exhibit E  
 Buchanan No.1 SGI #2  
 Docket #VGOB 08-1118-2367  
 List of Conflicting Owners/Claimants that require escrow  
 (3,386.50 Acre Unit)

	Acres in Unit	Interest in Unit
(b) Larry M. Horn Heirs, Devisees, Successors or Assigns <i>Heirs / Address Unknown</i>	1.7023 acres 1/30 of 51.07 acres	0.0503%
(c) Ivory Horn Heirs, Devisees, Successors or Assigns		
(c.3) Tammy D. Boyd 1005 Keris Ridge Road Richlands, VA 24841	0.2837 acres 1/180 of 51.07 acres	0.0084%
(c.4) Margaret E. Dye 784 Big Creek Road Richlands, VA 24841	0.2837 acres 1/180 of 51.07 acres	0.0084%
(4) Thelma H. Osborne P. O. Box 33 Raven, VA 24839	5.1070 acres 1/10 of 51.07 acres	0.1508%
(7) Earnest Horn Heirs, Devisees, Successors or Assigns		
(a) Dorothy Horn Heirs, Devisees, Successors or Assigns <i>(Heirs/Addresses Unknown)</i>	5.1070 acres 1/10 of 51.07 acres	0.1508%
(8) Martha Smith P. O. Box 395 Max Meadows, VA 24380	5.1070 acres 1/10 of 51.07 acres	0.1508%
(9) Sarah Jane Horn Day P. O. Box 208 Peterstown, WV 24863	5.1070 acres 1/10 of 51.07 acres	0.1508%
(10) Can Horn Heirs, Devisees, Successors or Assigns		
(a) Marilyn Taylor PO Box 285 Pounding Mill, VA 24837	5.1070 acres 1/10 of 51.07 acres	0.1508%

Tract #26B, 56.51 acres

COAL OWNERSHIP

(1) Hurt McGuire Land Trust c/o Charles Green P. O. Box 1067 Bluefield, VA 24805	56.51 acres	1.6687%
---	-------------	---------

OIL & GAS OWNERSHIP

(1) Thomas Stilwell Heirs, Devisees, Successors or Assigns	56.51 acres	1.6687%
(6) Flossie Stilwell Osborne Heirs, Devisees, Successors or Assigns		
(g) Sylvia A. Shelton 549 Jacks Creek Road Raven, VA 24839	0.7849 acres 1/72 of 56.51 acres	0.0232%
(7) Sylvester Stilwell Osborne Heirs, Devisees, Successors or Assigns		
(a) Cora Arnold Heirs, Devisees, Successors or Assigns		
(a.1) James H. Arnold, widower P. O. Box 626 Raven, VA 24837	2.3546 acres 1/24 of 56.51 acres	0.0695%

Exhibit E  
 Buchanan No.1 SGU #2  
 Docket #VGOB 08-1118-2367  
 List of Conflicting Owners/Claimants that require escrow  
 (3,386.50 Acre Unit)

	Acres in Unit	Interest In Unit
(g) Curtis Stilwell P.O. Box 2216 Cedar Bluff, VA 24609-2216	0.7848 acres 1/72 of 56.51 acres	0.0232%
<b><u>Tract #28C, 2.10 acres</u></b>		
<b><u>Title Conflict</u></b>		
<b><u>COAL OWNERSHIP</u></b>		
(1) Hurt McGuire Land Trust c/o Charles Green P.O. Box 1067 Bluefield, VA 24605	2.10 acres	0.0620%
<b><u>OIL &amp; GAS OWNERSHIP</u></b>		
(1) Thomas Stilwell Heirs, devisees, Successors or Assigns	2.10 acres	0.0620%
(1) Beulah V. Osborne c/o Vivian Osborne, POA Box 500 Oakwood, VA 24531	0.2625 acres 1/8 of 2.10 acres	0.0078%
(2) Raleigh Stilwell Heirs, devisees, Successors or Assigns		
(a) Martha J. aka Juanita Stilwell P.O. Box 54 Raven, VA 24639	0.2625 acres 1/8 of 2.10 acres	0.0078%
(3) Paul Elmer Stilwell Heirs, devisees, Successors or Assigns		
(a) Virginia N. Stilwell, widow 1105 Dial Road Raven, VA 24639	0.2625 acres 1/8 of 2.10 acres	0.0078%
(4) Arthur M. Stilwell P.O. Box 314 Raven, VA 24639	0.2625 acres 1/8 of 2.10 acres	0.0078%
(5) Edie Osborne Heirs, devisees, Successors or Assigns		
(a.1) Myrtle Smith Heirs, devisees, Successors or Assigns		
(a.1.1) Nancy Jackson P.O. Box 448 Doran, VA 24612	0.0219 acres 1/96 of 2.10 acres	0.0006%
(a.1.2) Dorlene Ward 117 Franklin Avenue Richlands, VA 24641	0.0219 acres 1/96 of 2.10 acres	0.0006%
(a.2) Maxie Boyd Box 972 Raven, VA 24639	0.0438 acres 1/48 of 2.10 acres	0.0013%
(a.3) Ruth Osborne Smith P.O. Box 672 Doran, VA 24612	0.0438 acres 1/48 of 2.10 acres	0.0013%
(a.4) Judy Blankenship Box 221 Doran, VA 24612	0.0438 acres 1/48 of 2.10 acres	0.0013%
(a.5) John Osborne Box 8 Short Gap, VA 24647	0.0438 acres 1/48 of 2.10 acres	0.0013%

Exhibit E  
 Buchanan No.1 SGU #2  
 Docket #VGOB 08-1118-2367  
 List of Conflicting Owners/Claimants that require escrow  
 (3,386.50 Acre Unit)

	Acres in Unit	Interest in Unit
(a.6) Ida Proffitt Box 6 Shortt Gap, VA 24647	0.0438 acres 1/48 of 2.10 acres	0.0013%
(6) Flossie Stilwell Osborne Heirs, devisees, Successors or Assigns		
(a) Hubbard Osborne 3195 Osborne Mountain Rd. Raven, VA 24639	0.0292 acres 1/72 of 2.10 acres	0.0009%
(b) Linda S. Shelton P. O. Box 521 Pounding Mill, VA 24637	0.0292 acres 1/72 of 2.10 acres	0.0009%
(c) Jerline Davis Box 204 North Tazewell, VA 24630	0.0292 acres 1/72 of 2.10 acres	0.0009%
(d) Alvin W. Osborne	0.0292 acres 1/72 of 2.10 acres	0.0009%
(d.1) Waldon Darrell Clifton PO Box 169 Richlands, VA 24641		
(e) Jackie D. Osborne 1895 Altizer Road Raven, VA 24639-1995	0.0292 acres 1/72 of 2.10 acres	0.0009%
(f) Daniel J. Osborne 1068 Harvest Moon Road Raven, VA 24639	0.0292 acres 1/72 of 2.10 acres	0.0009%
(g) Sylvia A. Shelton 549 Jacks Creek Road Raven, VA 24639	0.0292 acres 1/72 of 2.10 acres	0.0009%
(m) Marvin J. Osborne P. O. Box 1607 Cedar Bluff, VA 24609	0.0292 acres 1/72 of 2.10 acres	0.0009%
(n) Lois Casey 5-112 Sunny Hills Dr. Cedar Bluff, VA 24609	0.0292 acres 1/72 of 2.10 acres	0.0009%
(7) Sylvester Stilwell Osborne Heirs, devisees, Successors or Assigns		
(a) Cora Arnold Heirs, devisees, Successors or Assigns		
(a.1) James H. Arnold, widower P. O. Box 628 Raven, VA 24637	0.0875 acres 1/24 of 2.10 acres	0.0026%
(b) Leonard C. Stilwell P. O. Box 932 Raven, VA 24639	0.0292 acres 1/72 of 2.10 acres	0.0009%
(c) Jay C. Stilwell Heirs, devisees, Successors or Assigns		
(c.1) Connie Stilwell, widow P. O. Box 723 Raven, VA 24639	0.0292 acres 1/72 of 2.10 acres	0.0009%
(d) Wanda Hagy Box 1738 Richlands, VA 24641	0.0292 acres 1/72 of 2.10 acres	0.0009%

200

**Exhibit E**  
**Buchanan No.1 SGU #2**  
**Docket #VGOB 09-1118-2367**  
**List of Conflicting Owners/Claimants that require escrow**  
**(3,386.50 Acre Unit)**

	Acres In Unit	Interest in Unit
(c) Bessie Lowe P. O. Box 47 Short Gap, VA 24847	0.0292 acres 1/72 of 2.10 acres	0.0009%
(f) Theodore Stilwell HC68 Box 112A Whitewood, VA 24657	0.0292 acres 1/72 of 2.10 acres	0.0009%
(g) Curtis Stilwell P.O. Box 2216 Cedar Bluff, VA 24609-2216	0.0292 acres 1/72 of 2.10 acres	0.0009%
(b) Charise Stilwell Osborne Heirs, Devisees, Successors or Assigns		
(a) Bernadine R. Lisburg 1418 First Avenue South Fargo, ND 58103	0.0875 acres 1/24 of 2.10 acres	0.0025%
(b) Gladys E. Pollert 1121 29 Street NW Fargo, ND 58102	0.0292 acres 1/72 of 2.10 acres	0.0009%
(c) David W. Stilwell 507 E. Minnesota #107 Rapid City, SD 57701	0.0292 acres 1/72 of 2.10 acres	0.0009%
(d) Thomas H. Stilwell 27 Horseshoe Bend Fargo, ND 58104	0.0292 acres 1/72 of 2.10 acres	0.0009%
(e) Quentin A. Stilwell P. O. Box 154 Rhome, ND 58651	0.0292 acres 1/72 of 2.10 acres	0.0009%
(f) Daniel J. Stilwell 077 El Rancho Trailer Ct Mandan, ND 58554	0.0292 acres 1/72 of 2.10 acres	0.0009%
(g) Bernice R. Lamb 2124 County Road 116 International Falls, MN 56649	0.0292 acres 1/72 of 2.10 acres	0.0009%

- OR -

OIL & GAS CLAIMANT (Surface Owner)

(1) Danny McClanahan P.O. Box 547 Oakwood, VA 24641	2.10 acres	0.0620%
---	------------	---------

Tract #26D, 1.66 acres

COAL OWNERSHIP

(1) Hurt McGuire Land Trust c/o Charles Green P.O. Box 1067 Bluefield, VA 24605	1.66 acres	0.0490%
--	------------	---------

OIL & GAS OWNERSHIP

Title Conflict

(1) Linkous Horn Heirs, Devisees, Successors or Assigns	1.66 acres	0.0490%
(1) Arizona Osborne Heirs, Devisees, Successors or Assigns		

Exhibit E  
 Buchanan No.1 SGU #2  
 Docket #VGOB 08-1118-2367  
 List of Conflicting Owners/Claimants that require escrow  
 (3,386.50 Acre Unit)

	Acres in Unit	Interest in Unit
(a) Sydney Smith 1911 McVetty Road Salem, VA 24153	0.0553 acres 1/30 of 1.66 acres	0.0016%
(b) Kenneth R. Osborne 848 Peyton Street Roanoke, VA 24019	0.0553 acres 1/30 of 1.66 acres	0.0016%
(c) Martha Gulliams 1911 McVetty Road Salem, VA 24153	0.0553 acres 1/30 of 1.66 acres	0.0016%
(2) Lydia Blankenship Heirs, Devisees, Successors or Assigns		
(a) Mary Jane Keen 1077 Longwall LN Raven, VA 24639	0.0151 acres 1/110 of 1.66 acres	0.0004%
(b) Shirley Keen 1685 Honaker Branch Road Raven, VA 24639	0.0151 acres 1/110 of 1.66 acres	0.0004%
(c) <del>Patsy Moore</del> 6995 Horn Mountain Road Raven, VA 24639	0.0151 acres 1/110 of 1.66 acres	0.0004%
<i>Royalty Split Agreements have been executed, but are in dispute. Royalties attributable to this interest are currently being escrowed.</i>		
(d) <del>Brenda Sue Justice</del> 1101 Long Wall Lane Raven, VA 24639	0.0151 acres 1/110 of 1.66 acres	0.0004%
<i>Royalty Split Agreements have been executed, but are in dispute. Royalties attributable to this interest are currently being escrowed.</i>		
(e) <del>Barbara B. Osborne</del> P. O. Box 484 Keen Mountain, VA 24624	0.0151 acres 1/110 of 1.66 acres	0.0004%
<i>Royalty Split Agreements have been executed, but are in dispute. Royalties attributable to this interest are currently being escrowed.</i>		
(f) Clifford Osborne Heirs, Devisees, Successors or Assigns		
<del>Paula Farris W. Osborne</del> Rt 1 Box 157 F Raven, VA 24639	0.0151 acres 1/110 of 1.66 acres	0.0004%
<i>Royalty Split Agreements have been executed, but are in dispute. Royalties attributable to this interest are currently being escrowed.</i>		
(g) <del>Rhonda Osborne</del> Box 12 Oakwood, VA 24631	0.0151 acres 1/110 of 1.66 acres	0.0004%
<i>Royalty Split Agreements have been executed, but are in dispute. Royalties attributable to this interest are currently being escrowed.</i>		
(h) <del>Charles M. Osborne</del> 216 Plantation Drive Richlands, VA 24641	0.0151 acres 1/110 of 1.66 acres	0.0004%
<i>Royalty Split Agreements have been executed, but are in dispute. Royalties attributable to this interest are currently being escrowed.</i>		
(i) <del>Richard Osborne</del> P. O. Box 541 Keen Mountain, VA 24624	0.0151 acres 1/110 of 1.66 acres	0.0004%
<i>Royalty Split Agreements have been executed, but are in dispute. Royalties attributable to this interest are currently being escrowed.</i>		
(j) William Osborne Heirs, Devisees, Successors or Assigns		
(j.1) Ruth Keen	<i>(Deed of Gift to Joyce Lineberry Mae 3/16/03)</i>	

262

Exhibit E  
 Buchanan No.1 SGU #2  
 Docket #VGOB 08-1118-2367  
 List of Conflicting Owners/Claimants that require escrow  
 (3,386.50 Acre Unit)

	Acres in Unit	Interest In Unit
<del>██████████</del> c/o Rose Mae P.O. Box 172 Colesman, NC 27014	0.0151 acres 1/110 of 1.66 acres	0.0004%
<i>Royalty Split Agreements have been executed, but are in dispute. Royalties attributable to this interest are currently being escrowed.</i>		
(K) John David Osborne Heirs, devisees, Successors or Assigns		
<del>██████████</del> Rt 1 Box 157 Raven, VA 24639	0.0151 acres 1/110 of 1.66 acres	0.0004%
<i>Royalty Split Agreements have been executed, but are in dispute. Royalties attributable to this interest are currently being escrowed.</i>		
(3) Henry Horn Heirs, devisees, Successors or Assigns		
(a) Perry W. Horn P.O. Box 33 Raven, VA 24639	0.0553 acres 1/30 of 1.66 acres	0.0016%
(b) Larry M. Horn Heirs, devisees, Successors or Assigns Heirs/Address Unknown	0.0553 acres 1/30 of 1.66 acres	0.0016%
(c) Ivory Horn Heirs, devisees, Successors or Assigns		
(c.1) Patricia D. Horton 1 Birch Street Raven, VA 24639	0.0092 acres 1/180 of 1.66 acres	0.0003%
(c.2) Nellie A. Maynard P.O. Box 296 Raven, VA 24639	0.0092 acres 1/180 of 1.66 acres	0.0003%
(c.3) Tammy D. Boyd 1005 Kents Ridge Road Richlands, VA 24641	0.0092 acres 1/180 of 1.66 acres	0.0003%
(c.4) Margaret E. Dye 784 Big Creek Road Richlands, VA 24641	0.0092 acres 1/180 of 1.66 acres	0.0003%
(c.5) Danny W. Elder P.O. Box 748 Raven, VA 24639	0.0092 acres 1/180 of 1.66 acres	0.0003%
(c.6) Robert G. Elder 222 Law Ln. Charlotte C.H. VA 23923	0.0092 acres 1/180 of 1.66 acres	0.0003%
(4) Thelma H. Osborne P. O. Box 33 Raven, VA 24639	0.1660 acres 1/10 of 1.66 acres	0.0049%
(5) Joseph P. Home 492 Gray Branch Road Cedar Bluff, VA 24609	0.1660 acres 1/10 of 1.66 acres	0.0049%
(6) Nancy H. Stowell 140 Rasnake Road North Tazewell, VA 24639	0.1660 acres 1/10 of 1.66 acres	0.0049%
(7) Earnest Horn Heirs, devisees, Successors or Assigns		
(a) Dorothy Horn Heirs, devisees, Successors or Assigns (Heirs/Addresses Unknown)	0.1660 acres 1/10 of 1.66 acres	0.0049%

263

Exhibit E  
 Buchanan No.1 SGU #2  
 Docket #VGOB 08-1118-2367  
 List of Conflicting Owners/Claimants that require escrow  
 (3,386.50 Acre Unit)

	Acres in Unit	Interest in Unit
(8) Martha Smith P. O. Box 385 Max Meadows, VA 24380	0.1660 acres 1/10 of 1.66 acres	0.0049%
(9) Sarah Jane Horn Day P. O. Box 208 Petersdown, WV 24963	0.1660 acres 1/10 of 1.66 acres	0.0049%
(10) Carl Horn Heirs, Devisees, Successors or Assigns		
(a) Marilyn Taylor PO Box 285 Pounding Mill, VA 24637	0.1660 acres 1/10 of 1.66 acres	0.0049%

- OR -

OIL & GAS CLAIMANT (Surface Owner)

(1) Danny McClanahan P.O. Box 547 Oakwood, VA 24631	1.66 acres	0.0490%
---	------------	---------

Tract #28F, 1.61 acres

COAL OWNERSHIP

(1) Hurt McGuire Land Trust c/o Charles Green P.O. Box 1067 Bluefield, VA 24606	1.61 acres	0.0475%
--	------------	---------

OIL & GAS OWNERSHIP

Title Conflict

(1) Rodney D. Taylor, et ux PO Box 706 Oakwood, VA 24631	1.61 acres	0.0475%
--	------------	---------

OR

(1) A.E. Shreve, et al (aka Albert Ball Heirs)	1.61 acres	0.0475%
---	------------	---------

(a) Donald E. Ball Heirs, Devisees,  
Successors or Assigns

(a.1) Myrtle Ball, widow 122 Fox Hill Raven, VA 24639	0.268 acres 1/6 of 1.61 acres	0.0076%
---	----------------------------------	---------

(b) Lawrence E. Ball Heirs, Devisees,  
Successors or Assigns

(b.1) Bobby Ball 120 Flamingo Road Raven, VA 24639	0.134 acres 1/12 of 1.61 acres	0.0040%
--	-----------------------------------	---------

(b.2) Tommy Ball 120 Flamingo Road Raven, VA 24639	0.134 acres 1/12 of 1.61 acres	0.0040%
--	-----------------------------------	---------

(c) James Ball Heirs, Devisees,  
Successors or Assigns

(c.1) Melissa R. Lawson P. O. Box 155 Raven, VA 24639	0.089 acres 1/18 of 1.61 acres	0.0028%
---	-----------------------------------	---------



Exhibit E  
 Buchanan No.1 \$GU #2  
 Docket #VGOB 08-1118-2367  
 List of Conflicting Owners/Claimants that require escrow  
 (3,386.50 Acre Unit)

	Acres in Unit	Interest in Unit
(c.2) Steve R. Ball 23040 Kastrel Drive Bristol, VA 24202	0.089 acres 1/18 of 1.61 acres	0.0026%
(c.3) Danny R. Ball 3488 Road Ridge Turnpike Raven, VA 24639	0.089 acres 1/18 of 1.61 acres	0.0026%
(d) A. E. Shreve Heirs, Devisees, Successors or Assigns		
(d.1) Wilma R. Hale P. O. Box 477 Doran, VA 24612	0.081 acres 1/20 of 1.61 acres	0.0024%
(d.2) Elsie Mutter 304 Ratliff Ln Cedar Bluff, VA 24609	0.081 acres 1/20 of 1.61 acres	0.0024%
(d.3) Peggy E. Shook P.O. Box 529 Doran, VA 24612	0.081 acres 1/20 of 1.61 acres	0.0024%
(d.4) Linda Johnson P.O. Box 36 Doran, VA 24612	0.081 acres 1/20 of 1.61 acres	0.0024%
(d.5) Naomi L. Keen Heirs, Devisees, Successors or Assigns		
(d.5.1) Teresa Church P.O. Box 8 Doran, VA 24612	0.027 acres 1/60 of 1.61 acres	0.0008%
(d.5.2) Sandra S. Vance P.O. Box 2917 Cedar Bluff, VA 24609	0.027 acres 1/60 of 1.61 acres	0.0008%
(d.5.3) Bailey E. Whited P.O. Box 1862 Richlands, VA 24614	0.027 acres 1/60 of 1.61 acres	0.0008%
(e) D. Faye Lowe 2816 Brown Street Richlands, VA 24641 <i>(Inherited an additional 1/36 interest from Neil L. Shreve, along with the 1/12 originally owned)</i>	0.179 acres 1/9 of 1.61 acres	0.0053%
(f) Neil L. Shreve Heirs, Devisees Successors or Assigns		
(f.1) Jany Shreve Rt 3 Box 77B Bluefield, WV 24701	0.045 acres 1/36 of 1.61 acres	0.0013%
(g) Nancy Young 925 Camelot Drive, Apt #84 Salem, VA 24153 <i>(Inherited an additional 1/36 interest from Neil L. Shreve, along with the 1/12 originally owned)</i>	0.179 acres 1/9 of 1.61 acres	0.0053%

Tract #26G, 6.23 acres

COAL OWNERSHIP

(1) Hurt McGuire Land Trust c/o Charles Green P.O. Box 1067 Bluefield, VA 24605	6.23 acres	0.1840%
--	------------	---------

Exhibit E  
 Buchanan No.1 SGLU #2  
 Docket #VGOB 08-1118-2367  
 List of Conflicting Owners/Claimants that require escrow  
 (3,386.50 Acre Unit)

	Acres In Unit	Interest in Unit
<b><u>OIL &amp; GAS OWNERSHIP</u></b>		
(1) Mitchell Counts, et al.	8.23 acres	0.1840%
(a) Mitchell Counts P. O. Box 57 Short Gap, VA 24647	3.115 acres 1/2 of 8.23 acres	0.0920%
(b) Sandra Counts c/o Patrick Counts 311 Clinch Avenue Raven, VA 24838	3.115 acres 1/2 of 8.23 acres	0.0920%
<b><u>Tract #201, 0.49 acres</u></b>		
<b><u>COAL OWNERSHIP</u></b>		
(1) Hurt McGuire Land Trust c/o Charles Green P.O. Box 1067 Bluefield, VA 24605	0.49 acres	0.0145%
<b><u>OIL &amp; GAS OWNERSHIP</u></b>		
(1) Trustees of Osborne Mountain Pentecostal Church c/o Luther Bowman, Pastor HC 62, Box 174 Raven, VA 24639	0.49 acres	0.0145%
<b><u>Tract #261, 0.89 acres</u></b>		
<b><u>COAL OWNERSHIP</u></b>		
(1) Hurt McGuire Land Trust c/o Charles Green P.O. Box 1067 Bluefield, VA 24605	0.89 acres	0.0293%
<b><u>OIL &amp; GAS OWNERSHIP</u></b>		
(1) Commonwealth of Virginia Virginia Department of Transportation 870 Bonham Rd. Bristol, VA 24201	0.89 acres	0.0263%
<b><u>Tract #34A, 0.09 acres</u></b>		
<b><u>COAL OWNERSHIP</u></b>		
(1) Coal Mountain Mining Company, Tr.15 Limited Partnership P.O. Box 675 Tazewell, VA 24651	0.09 acres	0.0027%
<b><u>OIL &amp; GAS OWNERSHIP</u></b>		
(1) Don Rattiff, et ux P.O. Box 358 Oakwood, VA 24631	0.09 acres	0.0027%

Exhibit EE  
 Buchanan No.1 SGU #2  
 Docket #VGOB 08-1118-2367  
 List of Conflicting Owners/Claimants with Royalty Split Agreements  
 (3,386.60 Acre Unit)

	Acres in Unit	Interest in Unit
<b><u>Tract #6, 24.66 acres</u></b>		
<b><u>COAL OWNERSHIP</u></b>		
(1) Bessie Franks Estate, et al. (114 Acre Tract)	24.66 acres	0.7282%
(b) Consolidation Coal Company (1/2 coal below jawbone) 10545 Riverside Drive Oakwood, VA 24631 (Royalties paid to CNX Gas Company LLC)	12.33 acres 1/2 of 24.66 acres	0.3641%
<b><u>OIL &amp; GAS OWNERSHIP</u></b>		
(1) Bessie Franks Estate, et al. (114 Acre Tract)	24.66 acres	0.7282%
(b) Ronald Clybome 9325 Olympic View Drive Edmonds, WA 98020	12.33 acres 1/2 of 24.66 acres	0.3641%
<b><u>Tract #9, 6.68 acres</u></b>		
<b><u>COAL OWNERSHIP</u></b>		
(1) Bessie Franks Estate, et al. (111 Acre Tract)	6.68 acres	0.1973%
(b) Consolidation Coal Company (1/2 coal below jawbone) 10545 Riverside Drive Oakwood, VA 24631 (Royalties paid to CNX Gas Company LLC)	3.34 acres 1/2 of 6.68 acres	0.0986%
<b><u>OIL &amp; GAS OWNERSHIP</u></b>		
(1) Bessie Franks Estate, et al. (111 Acre Tract)	6.68 acres	0.1973%
(b) Ronald Clybome 9325 Olympic View Drive Edmonds, WA 98020	3.34 acres 1/2 of 6.68 acres	0.0986%
<b><u>Tract #10, 15.30 acres</u></b>		
<b><u>COAL OWNERSHIP</u></b>		
(1) Bessie Franks Estate, et al. (18 Acre Tract)	15.30 acres	0.4518%
(b) Consolidation Coal Company (1/2 coal below jawbone) 10545 Riverside Drive Oakwood, VA 24631 (Royalties paid to CNX Gas Company LLC)	7.65 acres 1/2 of 15.30 acres	0.2259%

Exhibit EE  
 Buchanan No.1 SGU #2  
 Docket #VGOB 08-1118-2367  
 List of Conflicting Owners/Claimants with Royalty Split Agreements  
 (3,386.50 Acre Unit)

	Acres in Unit	Interest in Unit
<b><u>OIL &amp; GAS OWNERSHIP</u></b>		
(1) Bessie Franks Estate, et al. (18 Acre Tract)	15.30 acres	0.4518%
(b) Ronald Clybome 9325 Olympic View Drive Edmonds, WA 98020	7.65 acres 1/2 of 15.30 acres	0.2259%
<b><u>Tract #12, 2.00 acres</u></b>		
<b><u>COAL OWNERSHIP</u></b>		
(1) Bessie Franks Estate, et al.	2.00 acres	0.0591%
(b) Consolidation Coal Company (1/2 coal below jawbone) 10545 Riverside Drive Oakwood, VA 24631 (Royalties paid to CNX Gas Company LLC)	1.00 acres 1/2 of 24.66 acres	0.0295%
<b><u>OIL &amp; GAS OWNERSHIP</u></b>		
(1) Bessie Franks Estate, et al.	2.00 acres	0.0591%
(b) Ronald Clybome 9325 Olympic View Drive Edmonds, WA 98020	1.00 acres 1/2 of 2.00 acres	0.0295%
<b><u>Tract #23C, 5.54 acres</u></b>		
<b><u>COAL OWNERSHIP</u></b>		
(1) Hurt McGuire Land Trust c/o Charles Green P.O. Box 1067 Bluefield, VA 24605	5.54 acres	0.1636%
<b><u>OIL &amp; GAS OWNERSHIP</u></b>		
(1) Carl Davis, et ux P.O. Box 343 Doran, VA 24612	5.54 acres	0.1636%
<b><u>Tract #23H, 5.17 acres</u></b>		
<b><u>COAL OWNERSHIP</u></b>		
(1) Hurt McGuire Land Trust c/o Charles Green P.O. Box 1067 Bluefield, VA 24605	5.17 acres	0.1527%
<b><u>OIL &amp; GAS OWNERSHIP</u></b>		
O.H. Keen Heirs, Devisees, Successors or Assigns	5.17 acres	0.1527%

**Exhibit EE**  
**Buchanan No.1 SGU #2**  
**Docket #VGOB 08-1118-2367**  
**List of Conflicting Owners/Claimants with Royalty Split Agreements**  
**(3,386.50 Acre Unit)**

	Acres in Unit	Interest In Unit
<b>(1) Stella Keen Clifton Heirs, Devisees, Successors or Assigns</b>		
(a) Jean Davis 4571 Riverside Dr. Raven, VA 24639	0.17 acres 1/30 of 5.17 acres	0.0051%
(b) Guster Clifton 1303 John Clifton Road, Apt.2 Raven, VA 24639	0.17 acres 1/30 of 5.17 acres	0.0051%
(c) Jerrell Clifton P.O. Box 658 John Clifton Road Oakwood, VA 24631	0.17 acres 1/30 of 5.17 acres	0.0051%
(d) Delcia Alderson 4701 Florist Road NW Roanoke, VA 24012	0.17 acres 1/30 of 5.17 acres	0.0051%
<b>(e) Andrew Short Heirs, Devisees, Successors or Assigns</b>		
(e.1) Ruby G. Short Winesett 1341 Johnsbury Court NE Roanoke, VA 24109	0.17 acres 1/30 of 5.17 acres	0.0051%
<b>(3) Mary Elizabeth &amp; Linkous W. Horn Heirs, Devisees, Successors or Assigns</b>		
<b>(c) Henry Horn Heirs, Devisees, Successors or Assigns</b>		
<b>(c.3) Ivory Horn Heirs, Devisees, Successors or Assigns</b>		
(c.3.1) Patricia Horton 200 Birch Street Raven, VA 24639	0.005 acres 1/1080 of 5.17 acres	0.0001%
(c.3.2) Nellie Maynard Box 296 Raven, VA 24639	0.005 acres 1/1080 of 5.17 acres	0.0001%
(c.3.5) Danny Elder Box 296 Raven, VA 24639	0.005 acres 1/1080 of 5.17 acres	0.0001%
(c.3.6) Robert G. Elder 100 Oxford Square, Apt. #48 Richlands, VA 24641	0.005 acres 1/1080 of 5.17 acres	0.0001%
(e) Joseph P. Home 492 Gray Branch Road Cedar Bluff, VA 24609	0.09 acres 1/60 of 5.17 acres	0.0025%

**Exhibit EE**  
**Buchanan No.1 SGU #2**  
**Docket #VGOB 08-1118-2367**  
**List of Conflicting Owners/Claimants with Royalty Split Agreements**  
**(3,386.50 Acre Unit)**

	Acres in Unit	Interest in Unit
(f) Nancy H. Stilwell 147 Rasnake Road N. Tazewell, VA 24630	0.09 acres 1/60 of 5.17 acres	0.0025%
(f) Sarah Jane Horn Day P.O. Box 208 Peterstown, WV 24963	0.09 acres 1/60 of 5.17 acres	0.0025%
(4) William David Lewis Keen Heirs, Devisees, Successors or Assigns		
(a) Edward Keen RL4 Box 159 Bluefield, WV 24701	0.11 acres 1/48 of 5.17 acres	0.0032%
(b) Homer Keen 1771 Heidelberg School Road Stuart, VA 24171	0.11 acres 1/48 of 5.17 acres	0.0032%
(c) Virginia Ball Heirs, Devisees, Successors or Assigns		
(c.1) Carol Anita Davis 202 Cliff Street, Lot 12 Richlands, VA 24641	0.04 acres 1/144 of 5.17 acres	0.0011%
(c.2) Richard Ball 149 Chesnut Street Fieldale, VA 24089	0.04 acres 1/144 of 5.17 acres	0.0011%
(c.3) Carl Ball 1162 Longview Drive Bassett, VA 24055	0.04 acres 1/144 of 5.17 acres	0.0011%
(d) William Albert Keen Heirs, Devisees, Successors or Assigns		
(d.1) Douglas W. Keen 8524 W. Drew Ct. Homosassa, FL 34447	0.04 acres 1/144 of 5.17 acres	0.0011%
(d.2) Darrell A. Keen 8524 W. Drew Ct. Homosassa, FL 34447	0.04 acres 1/144 of 5.17 acres	0.0011%
(d.3) Bessie Aline Keen 6091 Red Root Ridge Rd. Raven, VA 24639	0.04 acres 1/144 of 5.17 acres	0.0011%
(e) Mae Cook 141 Virginia Street Kingsport, TN 37660	0.11 acres 1/48 of 5.17 acres	0.0032%
(f) Georgia Keen 107 Pinewood Acres Drive Powells Point, NC 27966	0.11 acres 1/48 of 5.17 acres	0.0032%

Exhibit EE  
 Buchanan No.1 SGU #2  
 Docket #VGOB 08-1118-2367  
 List of Conflicting Owners/Claimants with Royalty Split Agreements  
 (3,386.50 Acre Unit)

	Acres in Unit	Interest in Unit
(g) Bonnie Absher P.O. Box 635 Richlands, VA 24641	0.11 acres 1/48 of 5.17 acres	0.0032%
(h) Ruby Stanley Heirs, Deviseses, Successors or Assigns		
(h.1) Ruth Ann Hunt Heirs, Deviseses, Successors or Assigns		
(h.1.1) Sandra Hunt Conner Heirs, Deviseses, Successors or Assigns		
(h.1.1.1) Roger W. Conner 761 Centerville Rd. Axton, VA 24054	0.01 acres 1/480 of 5.17 acres	0.0003%
(h.1.2) Kimberly Hunt Kidd 128 Susan Drive Collinsville, VA 24078	0.01 acres 1/480 of 5.17 acres	0.0003%
(h.2) Arlene Gilbert Heirs, Deviseses, Successors or Assigns		
(h.2.1) Fred Gilbert 230 Rasnake Rd. N. Tazewell, VA 24630	0.02 acres 1/240 of 5.17 acres	0.0006%
(h.3) William E. Stanley, Jr. 326 Grayson Street Martinsville, VA 24112	0.02 acres 1/240 of 5.17 acres	0.0006%
(h.4) James H. Stanley 25 Raceway Drive Bassett, VA 24055	0.02 acres 1/240 of 5.17 acres	0.0006%
(h.5) Victoria Webb 326 Greyson Street Martinsville, VA 24112	0.02 acres 1/240 of 5.17 acres	0.0006%
(5) Georgie Bell Short Clifton Heirs, Deviseses, Successors or Assigns		
(a) Shelby Jean Vandyke Heirs, Deviseses, Successors or Assigns		
(a.1) Darrell Vandyke PO Box 540 Pounding Mill, VA 24637	0.11 acres 1/48 of 5.17 acres	0.0032%
(a.2) Rita McGlothlin 4815 Red Root Ridge Raven, VA 24639	0.11 acres 1/48 of 5.17 acres	0.0032%
(a.3) Gerald Vandyke 107 Carson Ave., Apt 12 Richlands, VA 24641	0.11 acres 1/48 of 5.17 acres	0.0032%

Exhibit EE  
 Buchanan No.1 SGU #2  
 Docket #VGOB 08-1118-2367  
 List of Conflicting Owners/Claimants with Royalty Split Agreements  
 (3,386.50 Acre Unit)

	Acres in Unit	Interest in Unit
(a.4) Dennis Vandyke (Incarcerated) c/o Rita McGlothlin 4815 Red Roof Ridge Raven, VA 24639	0.11 acres 1/48 of 5.17 acres	0.0032%
(b) Frances Stella Gross P.O. Box 295 Richlands, VA 24641	0.43 acres 1/12 of 5.17 acres	0.0127%
(6) Harry Neal Keen Heirs, Devisees, Successors or Assigns		
(a) Larry Roger Keen P.O. Box 635 Keen Mountain, VA 24639	0.10 acres 1/54 of 5.17 acres	0.0028%
(b) Camice Keen 4777 Hale Creek Road Pilgrims Knob, VA 24634	0.10 acres 1/54 of 5.17 acres	0.0028%
(c) Phillip Keen P.O. Box 215 Wytheville, VA 24383	0.10 acres 1/54 of 5.17 acres	0.0028%
(d) Eddie Keen PO Box 29 Raven, VA 24639	0.10 acres 1/54 of 5.17 acres	0.0028%
(e) Remus Keen Box 570 Doran, VA 24612	0.10 acres 1/54 of 5.17 acres	0.0028%
(f) Richard Keen P.O. Box 431 Oakwood, VA 24624	0.10 acres 1/54 of 5.17 acres	0.0028%
(g) Inez J. Acklin 332 Mary Street Bristol, VA 24201	0.10 acres 1/54 of 5.17 acres	0.0028%
(h) Janice Cook 2914 Clarks Valley Rd. Swords Creek, VA 24649	0.10 acres 1/54 of 5.17 acres	0.0028%
(i) Harry D. Keen Heirs, Devisees, Successors or Assigns		
(l.1) Beautii Honaker Jarvins 458 Ginder Road NE Lancaster, OH 43130	0.10 acres 1/54 of 5.17 acres	0.0028%
(7) James Henry Keen Heirs, Devisees, Successors or Assigns		
(a) Dexter Keene 102 Painter Street Tazewell, VA 24651	0.14 acres 1/36 of 5.17 acres	0.0042%



Exhibit EE  
 Buchanan No.1 SGU #2  
 Docket #VGOB 08-1118-2367  
 List of Conflicting Owners/Claimants with Royalty Split Agreements  
 (3,386.50 Acre Unit)

	Acres in Unit	Interest in Unit
(b) Dorothy Clifton P.O. Box 123 Springdale, WV 25986	0.14 acres 1/36 of 5.17 acres	0.0042%
(d) William Keen, Jr. P.O. Box 481 Mabscot, WV 25871	0.14 acres 1/36 of 5.17 acres	0.0042%
(e) Delta Monk Lancaster 625 Prater Drive Richlands, VA 24641	0.14 acres 1/36 of 5.17 acres	0.0042%
(f) Audrey Law 102 Loblolly Lane Stafford, VA 22554	0.14 acres 1/36 of 5.17 acres	0.0042%

Tract #23I, 1.10 acres

COAL OWNERSHIP

(1) Hurt McGuire Land Trust c/o Charles Green P.O. Box 1067 Bluefield, VA 24605	1.10 acres	0.0325%
--	------------	---------

OIL & GAS OWNERSHIP

(1) Hershel Keen, et ux P.O. Box 28 Shorts Gap, VA 24647	1.10 acres	0.0325%
--	------------	---------

Tract #23J, 15.21 acres

COAL OWNERSHIP

(1) Hurt McGuire Land Trust c/o Charles Green P.O. Box 1067 Bluefield, VA 24605	15.21 acres	0.4491%
--	-------------	---------

OIL & GAS OWNERSHIP

(1) Hassell Davis, et ux General Delivery Short Gap, VA 24647	15.21 acres	0.4491%
---	-------------	---------

Tract #23M, 8.64 acres

COAL OWNERSHIP

(1) Hurt McGuire Land Trust c/o Charles Green P.O. Box 1067 Bluefield, VA 24605	8.64 acres	0.2551%
--	------------	---------

Exhibit EE  
 Buchanan No.1 SGU #2  
 Docket #VGOB 08-1118-2367  
 List of Conflicting Owners/Claimants with Royalty Split Agreements  
 (3,386.50 Acre Unit)

	Acres in Unit	Interest in Unit
<b><u>OIL &amp; GAS OWNERSHIP</u></b>		
(1) Guster Clifton, et ux 1303 John Clifton Rd., Apt.2 Raven, VA 24639	8.64 acres	0.2551%
<b><u>Tract #23O, 33.61 acres</u></b>		
<b><u>COAL OWNERSHIP</u></b>		
(1) Hurt McGuire Land Trust c/o Charles Green P.O. Box 1067 Bluefield, VA 24605	33.61 acres	0.9925%
<b><u>OIL &amp; GAS OWNERSHIP</u></b>		
(1) CNX Gas Company LLC 2481 John Nash Blvd. Bluefield, WV 24701	33.61 acres	0.9925%
<b><u>Tract #23P, 28.28 acres</u></b>		
<b><u>COAL OWNERSHIP</u></b>		
(1) Hurt McGuire Land Trust c/o Charles Green P.O. Box 1067 Bluefield, VA 24605	28.28 acres	0.8351%
<b><u>OIL &amp; GAS OWNERSHIP</u></b>		
(1) CNX Gas Company LLC 2481 John Nash Blvd. Bluefield, WV 24701	28.28 acres	0.8351%
<b><u>Tract #23Q, 12.73 acres</u></b>		
<b><u>COAL OWNERSHIP</u></b>		
(1) Hurt McGuire Land Trust c/o Charles Green P.O. Box 1067 Bluefield, VA 24605	12.73 acres	0.3759%
<b><u>OIL &amp; GAS OWNERSHIP</u></b>		
(1) CNX Gas Company LLC 2481 John Nash Blvd. Bluefield, WV 24701	12.73 acres	0.3759%

Exhibit EE  
 Buchanan No.1 SGU #2  
 Docket #VGOB 08-1118-2367  
 List of Conflicting Owners/Claimants with Royalty Split Agreements  
 (3,386.50 Acre Unit)

	Acres in Unit	Interest in Unit
<b><u>Tract #23S, 6.73 acres</u></b>		
<b><u>COAL OWNERSHIP</u></b>		
(1) Hurt McGuire Land Trust c/o Charles Green P.O. Box 1067 Bluefield, VA 24605	6.73 acres	0.1987%
<b><u>OIL &amp; GAS OWNERSHIP</u></b>		
(1) Winfred "Mack" Osborne HC 62, Box 91 Raven, VA 24639	6.73 acres	0.1987%
<b><u>Tract #23T, 0.37 acres</u></b>		
<b><u>COAL OWNERSHIP</u></b>		
(1) Hurt McGuire Land Trust c/o Charles Green P.O. Box 1067 Bluefield, VA 24605	0.37 acres	0.0109%
<b><u>OIL &amp; GAS OWNERSHIP</u></b>		
(1) CNX Gas Company LLC 2481 John Nash Blvd. Bluefield, WV 24701	0.37 acres	0.0109%
<b><u>Tract #23U, 16.49 acres</u></b>		
<b><u>COAL OWNERSHIP</u></b>		
(1) Hurt McGuire Land Trust c/o Charles Green P.O. Box 1067 Bluefield, VA 24605	16.49 acres	0.4869%
<b><u>OIL &amp; GAS OWNERSHIP</u></b>		
(1) Hubbard Osborne HC 62, Box 89 Raven, VA 24639	16.49 acres	0.4869%
<b><u>Tract #23V, 7.75 acres</u></b>		
<b><u>COAL OWNERSHIP</u></b>		
(1) Hurt McGuire Land Trust c/o Charles Green P.O. Box 1067 Bluefield, VA 24605	16.49 acres	0.4869%

Exhibit EE  
 Buchanan No.1 SGU #2  
 Docket #VGOB 08-1118-2367  
 List of Conflicting Owners/Claimants with Royalty Split Agreements  
 (3,386.50 Acre Unit)

	Acres in Unit	Interest in Unit
<b><u>OIL &amp; GAS OWNERSHIP</u></b>		
(1) Oris Cantrell HC 62, Box 86 Raven, VA 24639	16.49 acres	0.4869%
<b><u>Tract #23Y, 0.36 acres</u></b>		
<b><u>COAL OWNERSHIP</u></b>		
(1) Hurt McGuire Land Trust c/o Charles Green P.O. Box 1067 Bluefield, VA 24605	0.36 acres	0.0106%
<b><u>OIL &amp; GAS OWNERSHIP</u></b>		
(1) CNX Gas Company LLC 2481 John Nash Blvd. Bluefield, WV 24701	0.36 acres	0.0106%
<b><u>Tract #24A, 9.53 acres</u></b>		
<b><u>COAL OWNERSHIP</u></b>		
(1) Hurt McGuire Land Trust c/o Charles Green P.O. Box 1067 Bluefield, VA 24605	9.53 acres	0.2814%
<b><u>OIL &amp; GAS OWNERSHIP</u></b>		
(1) CNX Gas Company LLC 2481 John Nash Blvd. Bluefield, WV 24701	9.53 acres	0.2814%
<b><u>Tract #24C, 6.10 acres</u></b>		
<b><u>COAL OWNERSHIP</u></b>		
(1) Hurt McGuire Land Trust c/o Charles Green P.O. Box 1067 Bluefield, VA 24605	6.10 acres	0.1801%
<b><u>OIL &amp; GAS OWNERSHIP</u></b>		
(1) Virginia N. Stilwell 1106 Dial Road Raven, VA 24639	6.10 acres	0.1801%

Exhibit EE  
 Buchanan No.1 SGU #2  
 Docket #VGOB 08-1118-2367  
 List of Conflicting Owners/Claimants with Royalty Split Agreements  
 (3,386.50 Acre Unit)

	Acres in Unit	Interest in Unit
<u>Tract #24F, 0.92 acres</u>		
<u>COAL OWNERSHIP</u>		
(1) Hurt McGuire Land Trust c/o Charles Green P.O. Box 1067 Bluefield, VA 24605	0.92 acres	0.0272%
<u>OIL &amp; GAS OWNERSHIP</u>		
(1) Trustees of the Wilderness Tabernacle Star Rt Box 113 Raven, Va 24639	0.92 acres	0.0272%
<u>Tract #26A, 51.07 acres</u>		
<u>COAL OWNERSHIP</u>		
(1) Hurt McGuire Land Trust c/o Charles Green P.O. Box 1067 Bluefield, VA 24605	51.07 acres	1.5080%
<u>OIL &amp; GAS OWNERSHIP</u>		
(1) Linkous Horn Heirs, Devisees, Successors or Assigns	51.07 acres	1.5080%
(3) Henry Horn Heirs, Devisees, Successors or Assigns		
(c) Ivory Horn Heirs, Devisees, Successors or Assigns		
(c.1) Patricia D. Horton 1 Birch Street Raven, VA 24639	0.2837 acres 1/180 of 51.07 acres	0.0084%
(c.2) Nellie A. Maynard P.O. Box 296 Raven, VA 24639	0.2837 acres 1/180 of 51.07 acres	0.0084%
(c.5) Danny W. Elder P.O. Box 748 Raven, VA 24639	0.2837 acres 1/180 of 51.07 acres	0.0084%
(c.6) Robert G. Elder 222 Law Ln. Charlotte C.H., VA 23923	0.2837 acres 1/180 of 51.07 acres	0.0084%
(5) Joseph P. Home 492 Gray Branch Road Cedar Bluff, VA 24609	5.1070 acres 1/10 of 51.07 acres	0.1508%

**Exhibit EE**  
**Buchanan No.1 SGU #2**  
**Docket #VGOB 08-1118-2367**  
**List of Conflicting Owners/Claimants with Royalty Split Agreements**  
**(3,386.50 Acre Unit)**

	Acres In Unit	Interest In Unit
(6) Nancy H. Stilwell 140 Rasnake Road North Tazewell, VA 24630	5.1070 acres 1/10 of 51.07 acres	0.1508%
<b><u>Tract #26B, 56.51 acres</u></b>		
<b><u>COAL OWNERSHIP</u></b>		
(1) Hurt McGuire Land Trust c/o Charles Green P.O. Box 1067 Bluefield, VA 24605	56.51 acres	1.6687%
<b><u>OIL &amp; GAS OWNERSHIP</u></b>		
(1) Thomas Stilwell Heirs, Devisees, Successors or Assigns	56.51 acres	1.6687%
(1) Beulah V. Osborne c/o Vivian Osborne, POA Box 500 Oakwood, VA 24631	7.0638 acres 1/8 of 56.51 acres	0.2086%
(2) Raleigh Stilwell Heirs, Devisees, Successors or Assigns		
(a) Martha J. aka Juanita Stilwell P.O. Box 54 Raven, VA 24639	7.0638 acres 1/8 of 56.51 acres	0.2086%
(3) Paul Elmer Stilwell Heirs, Devisees, Successors or Assigns		
(a) Virginia N. Stilwell, widow 1106 Dial Road Raven, VA 24639	7.0638 acres 1/8 of 56.51 acres	0.2086%
(4) Arthur M. Stilwell P.O. Box 314 Raven, VA 24639	7.0638 acres 1/8 of 56.51 acres	0.2086%
(5) Edie Osborne Heirs, Devisees, Successors or Assigns		
(a.1) Myrtle Smith Heirs, Devisees, Successors or Assigns		
(a.1.1) Nancy Jackson P.O. Box 448 Doran, VA 24612	0.5886 acres 1/96 of 56.51 acres	0.0174%
(a.1.2) Darlene Ward 117 Franklin Avenue Richlands, VA 24641	0.5886 acres 1/96 of 56.51 acres	0.0174%

Exhibit EE  
 Buchanan No.1 SGU #2  
 Docket #VGOB 08-1118-2367  
 List of Conflicting Owners/Claimants with Royalty Split Agreements  
 (3,386.50 Acre Unit)

	Acres in Unit	Interest in Unit
(a.2) Maxie Boyd Box 972 Raven, VA 24639	1.1773 acres 1/48 of 56.51 acres	0.0348%
(a.3) Ruth Osborne Smith Box 672 Doran, VA 24612	1.1773 acres 1/48 of 56.51 acres	0.0348%
(a.4) Judy Blankenship Box 221 Doran, VA 24612	1.1773 acres 1/48 of 56.51 acres	0.0348%
(a.5) John Osborne Box 6 Shortt Gap, VA 24647	1.1773 acres 1/48 of 56.51 acres	0.0348%
(a.6) Ida Proffitt Box 6 Shortt Gap, VA 24647	1.1773 acres 1/48 of 56.51 acres	0.0348%
(6) Flossie Stilwell Osborne Heirs, Devisees, Successors or Assigns		
(a) Hubbard Osborne 3195 Osborne Mountain Rd. Raven, VA 24639	0.7849 acres 1/72 of 56.51 acres	0.0232%
(b) Linda S. Shelton P. O. Box 521 Pounding Mill, VA 24637	0.7849 acres 1/72 of 56.51 acres	0.0232%
(c) Jerline Davis Box 204 North Tazewell, VA 24630	0.7849 acres 1/72 of 56.51 acres	0.0232%
(d) Arlin W. Osborne	<i>Transferred interest to d.1 per deed dated June</i>	
(d.1) Waldon Darrell Clifton PO Box 169 Richlands, VA 24641	0.7849 acres 1/72 of 56.51 acres	0.0232%
(e) Jackie D. Osborne 1995 Altizer Road Raven, VA 24639-1995	0.7849 acres 1/72 of 56.51 acres	0.0232%
(f) Daniel J. Osborne 1068 Harvest Moon Rd. Raven, VA 24639	0.7849 acres 1/72 of 56.51 acres	0.0232%
(h) Marvin J. Osborne P. O. Box 1607 Cedar Bluff, VA 24609	0.7849 acres 1/72 of 56.51 acres	0.0232%
(i) Lois Casey 5-112 Sunny Hills Dr. Cedar Bluff, VA 24609	0.7849 acres 1/72 of 56.51 acres	0.0232%

Exhibit EE  
 Buchanan No.1 SGU #2  
 Docket #VGOB 08-1118-2367  
 List of Conflicting Owners/Claimants with Royalty Split Agreements  
 (3,386.50 Acre Unit)

	Acres In Unit	Interest in Unit
(7) Sylvester Stilwell Osborne Heirs, Devisees, Successors or Assigns		
(b) Leonard C. Stilwell P. O. Box 932 Raven, VA 24639	0.7849 acres 1/72 of 56.51 acres	0.0232%
(c) Jay C. Stilwell Heirs, Devisees, Successors or Assigns		
(c.1) Connie Stilwell, widow P. O. Box 723 Raven, VA 24639	0.7849 acres 1/72 of 56.51 acres	0.0232%
(d) Wanda Hagy Box 1738 Richlands, VA 24641	0.7849 acres 1/72 of 56.51 acres	0.0232%
(e) Bessie Lowe P. O. Box 47 Short Gap, VA 24647	0.7849 acres 1/72 of 56.51 acres	0.0232%
(f) Theodore Stilwell HC66 Box 112A Whitewood, VA 24657	0.7849 acres 1/72 of 56.51 acres	0.0232%
(8) Charlie Stilwell Osborne Heirs, Devisees, Successors or Assigns		
(a) Bernadine R. Lisburg 1418 First Avenue South Fargo, ND 58103	2.3546 acres 1/24 of 56.51 acres	0.0695%
(b) Gladys E. Pollert 1121 29 Street NW Fargo, ND 58102	0.7649 acres 1/72 of 56.51 acres	0.0232%
(c) David W. Stilwell 507 E. Minnesota #107 Rapid City, SD 57701	0.7849 acres 1/72 of 56.51 acres	0.0232%
(d) Thomas H. Stilwell 27 Horseshoe Bend Fargo, ND 58104	0.7849 acres 1/72 of 56.51 acres	0.0232%
(e) Quentin A. Stilwell P. O. Box 154 Rhame, ND 58651	0.7849 acres 1/72 of 56.51 acres	0.0232%
(f) Daniel J. Stilwell D77 El Rancho Trailer Ct. Mandan, ND 58554	0.7849 acres 1/72 of 56.51 acres	0.0232%
(g) Bernice R. Lamb 2124 County Road 116 International Falls, MN 56649	0.7849 acres 1/72 of 56.51 acres	0.0232%



Exhibit EE  
 Buchanan No.1 SGU #2  
 Docket #VGOB 08-1118-2367  
 List of Conflicting Owners/Claimants with Royalty Split Agreements  
 (3,386.50 Acre Unit)

	Acres in Unit	Interest in Unit
<u>Tract #26E, 10.99 acres</u>		
<u>COAL OWNERSHIP</u>		
(1) Hurt McGuire Land Trust c/o Charles Green P.O. Box 1067 Bluefield, VA 24605	10.99 acres	0.3245%
<u>OIL &amp; GAS OWNERSHIP</u>		
(1) A.E. Shreve, et al (aka Albert Ball Heirs)	10.99 acres	0.3245%
(a) Donald E. Ball Heirs, Devisees, Successors or Assigns		
(a.1) Myrtle Ball, widow 122 Fox Hill Raven, VA 24639	1.832 acres 1/6 of 10.99 acres	0.0541%
(b) Lawrence E. Ball Heirs, Devisees, Successors or Assigns		
(b.1) Bobby Ball 120 Flamingo Road Raven, VA 24639	0.916 acres 1/12 of 10.99 acres	0.0270%
(b.2) Tommy Ball 120 Flamingo Road Raven, VA 24639	0.916 acres 1/12 of 10.99 acres	0.0270%
(c) James Ball Heirs, Devisees, Successors or Assigns		
(c.1) Melissa R. Lawson P. O. Box 155 Raven, VA 24639	0.611 acres 1/18 of 10.99 acres	0.0180%
(c.2) Steve R. Ball 23040 Kastreeel Drive Bristol, VA 24202	0.611 acres 1/18 of 10.99 acres	0.0180%
(c.3) Danny R. Ball 3488 Road Ridge Turnpike Raven, VA 24639	0.611 acres 1/18 of 10.99 acres	0.0180%
(d) A. E. Shreve Heirs, Devisees, Successors or Assigns		
(d.1) Wilma R. Hale P. O. Box 477 Doran, VA 24612	0.550 acres 1/20 of 10.99 acres	0.0162%
(d.2) Elsie Mutter 304 Ratliff Ln Cedar Bluff, VA 24609	0.550 acres 1/20 of 10.99 acres	0.0162%

Exhibit EE  
 Buchanan No.1 SGU #2  
 Docket #VGQB 08-1118-2367  
 List of Conflicting Owners/Claimants with Royalty Split Agreements  
 (3,386.50 Acre Unit)

	Acres In Unit	Interest in Unit
(d.3) Peggy E. Shock P.O. Box 520 Doran, VA 24612	0.550 acres 1/20 of 10.99 acres	0.0162%
(d.4) Linda Johnson P.O. Box 36 Doran, VA 24612	0.550 acres 1/20 of 10.99 acres	0.0162%
(d.5) Naomi L. Keen Heirs, Devisees, Successors or Assigns		
(d.5.1) Teresa Church P.O. Box 8 Doran, VA 24612	0.183 acres 1/60 of 10.99 acres	0.0054%
(d.5.2) Sandra S. Vance P.O. Box 2017 Cedar Bluff, VA 24609	0.183 acres 1/60 of 10.99 acres	0.0054%
(d.5.3) Bailey E. Whited P.O. Box 1862 Richlands, VA 24614	0.183 acres 1/60 of 10.99 acres	0.0054%
(e) D. Faye Lowe 2616 Brown Street Richlands, VA 24641 <i>(Inherited an additional 1/36 interest from Neil L. Shreve, along with the 1/12 originally owned)</i>	1.221 acres 1/9 of 10.99 acres	0.0361%
(f) Neil L. Shreve Heirs, Devisees Successors or Assigns		
(f.1) Jerry Shreve Rt 3 Box 778 Bluefield, WV 24701	0.305 acres 1/36 of 10.99 acres	0.0090%
(g) Nancy Young 926 Camelot Drive, Apt #64 Salem, VA 24153 <i>(Inherited an additional 1/36 interest from Neil L. Shreve, along with the 1/12 originally owned)</i>	1.221 acres 1/9 of 10.99 acres	0.0361%

Tract #26H, 14.46 acres

COAL OWNERSHIP

(1) Hurt McGuire Land Trust c/o Charles Green P.O. Box 1067 Bluefield, VA 24605	14.46 acres	0.4270%
--	-------------	---------

OIL & GAS OWNERSHIP

(1) Joe B. Nipper 1111 Nipper Rd. Raven, VA 24639	14.46 acres	0.4270%
---	-------------	---------

Exhibit EE  
 Buchanan No.1 SGU #2  
 Docket #VGOB 08-1118-2367  
 List of Conflicting Owners/Claimants with Royalty Split Agreements  
 (3,386.50 Acre Unit)

	Acres in Unit	Interest in Unit
<u>Tract #26J, 4.29 acres</u>		
<u>COAL OWNERSHIP</u>		
(1) Hurt McGuire Land Trust c/o Charles Green P.O. Box 1067 Bluefield, VA 24605	4.29 acres	0.1267%
<u>OIL &amp; GAS OWNERSHIP</u>		
(1) Bonnie O. Nipper, et vir P. O. Box 909 Raven, VA 24639	4.29 acres	0.1267%
<u>Tract #26K, 1.26 acres</u>		
<u>COAL OWNERSHIP</u>		
(1) Hurt McGuire Land Trust c/o Charles Green P.O. Box 1067 Bluefield, VA 24605	1.26 acres	0.0372%
<u>OIL &amp; GAS OWNERSHIP</u>		
(1) CNX Gas Company LLC 2481 John Nash Blvd. Bluefield, WV 24701	1.26 acres	0.0372%
<u>Tract #34B, 0.09 acres</u>		
<u>COAL OWNERSHIP</u>		
(1) Coal Mountain Mining Company, Tr.15 Limited Partnership P.O. Box 675 Tazewell, VA 24651	0.09 acres	0.0027%
<u>OIL &amp; GAS OWNERSHIP</u>		
(1) CNX Gas Company LLC 2481 John Nash Blvd. Bluefield, WV 24701	0.09 acres	0.0027%

INSTRUMENT #100000537  
 RECORDED IN THE CLERK'S OFFICE OF  
 BUCHANAN COUNTY ON  
 MARCH 12, 2010 AT 03:56PM  
 BEVERLY S. TILLER, CLERK  
 RECORDED BY: NKE