

*Instrument prepared by:*

**VIRGINIA GAS AND OIL BOARD**

*Order recorded under*

**CODE OF VIRGINIA  
§ 45.1-361.26**

**BEFORE THE VIRGINIA GAS AND OIL BOARD**

**RELIEF SOUGHT:** An Order for Disbursement of Escrowed Funds  
(and Authorization for Direct Payment of Royalties)

**JURISDICTION:** Code of Virginia § 45.1-351. (et seq) AND § 45.1-361.22 (et seq) AND § 45.1-361.22:2

**UNIT/WELL NAME:** BH102

**TRACT(S):** A portion of 1A, A portion of 1E, A portion of 1F, A  
portion of 3

**LOCATION:** BUCHANAN County, Virginia

**DOCKET NUMBER:** VGOB-05-1018-1509-01

**APPLICANTS:**

210000964

Pocahontas Gas LLC on behalf of Ada R. Compton, Amanda D. Kiser, Anna Stiltner, Audrey E. Boyd, Betty Hess, Betty Joyce Dye, Beverly Folen, Billy Edd Blankenship, Bobby Curtis McGlothlin, Brian Casey, Carol Fletcher, Chad W. Casey, Charlie Andrew Puckett, Jr., Chris Combs, Christa Compton, Cynthia Grove, Danny A. Compton, Darel Gene Hurt, David L. Webb, Dean Compton, Deborah Ann Roberts, Delicia Runkle, Dennis Palmer, Douglas A. Whorley, Edna Lucille Dawson, Elizabeth Catherine Marshall, Elizabeth McKee, Ernest M. Looney, Farley Combs, Frances Ann McGlothlin, Frankie Breeding, George Allen Ray, Hazel C. Cooper, Ilene Wolfe, Jack Compton, Jackie Moon, James A. Whorley, James Fadiel, James Looney, James M. McGlothlin, Jan L. Deal, Jean A. Cabbage, Jeannine Holden, Jeffery Poff, Jeremy Wallace, Jerry W. Whorley, Joan Foley, Johnny Bill Fogleman, Johnny Sherman Boyd, Joshua M. Webb, Judy Kilgore, Karen Miller, Kathy Hawkins, Katie Lynn Davis, Kelly Little, Ken Titus Breeding, Kimberly Jo Dilday, Kimberly S. Adkins, Lance Compton, Larry Jackson, Leisha Compton, Linda Christoff, Lloyd Malcolm Hale, Lou Faye Holden, Macel Keith Folen, Marvin Anthony Whorley, Mary Elizabeth Wingold, Michael D. Webb, Michael L. Whorley, Myra Looney, Nancy Cox Luchini, Nancy Jackson, Nichols Family Trust dated February 14, 1997, Nichols Family Trust dated February 14, 1997., Nichols Family Trust dated February 14, 1997, Pamela K. Logan, Patricia A. Combs, Patricia Sue Compton, Patty Stephens, Paul W. Combs, Randall L. Combs, Randall S. Jackson, Raymond Reynolds, Rhonda K. Collins, Richard Lee Whorley, Robert E. Combs, Ronald L. Poff, Ronnie Davis, Rosa Angeline Combs, Rosco Folen Jr., Rose Marie McGlothlin, Ruby S. Kiser, Sandra G. Holmes, Sharon Breeding, Shelly N. O'Daniel, Steven L. Whorley, Susan Whorley, Tazewell Coal & Gas Company LLC, Teresa Ballard, Todd Druck, Tony Burke, Treamon Jackson, Troy Druck, Wade Burke, William Harold Hale, William Jackson, William Robert Dailey, William Zane Southwell, Wilma J. Bowyer

**HEARING DATE AND LOCATION:** Russell County Government Center, Lebanon, Virginia  
July 20, 2021

**APPEARANCES:** Mark A. Swartz on behalf of Pocahontas Gas LLC

**PRIOR PROCEEDINGS:**

- 1. Original Pooling Order Executed 02/02/2006, Recorded on 02/07/2006, Deed Book/Instrument No. 405, County BUCHANAN.
- 2. Supplemental Order, Recorded on 04/02/2012, Deed Book/Instrument No. 120000769, County BUCHANAN.

**NOTICE:**

The Unit Operator gave notice to the Applicants that the Board would consider its disbursement petition at the July 20, 2021 hearing and considered whether to:

- (1) Amend the Pooling Order to provide for the disbursement of funds on deposit in the Escrow Account attributable to Tract(s) A portion of 1A, A portion of 1E, A portion of 1F, A portion of 3 identified in the attached petition.

- (2) Delete the requirement that the Unit Operator place future royalties attributable to Tract(s) A portion of 1A, A portion of 1E, A portion of 1F, A portion of 3 relative to the interests of the Applicants identified in the attached petition.
- (3) Continue the escrow account under this docket number.
- FINDINGS:** Code of Virginia § 45.1-361.22 AND § 45.1-361.22:2
- Applicant has certified and represented to the Board that:
- a. Tazewell Coal & Gas Company LLC and Charlie Andrew Puckett, Jr., Kimberly Dilday, Glenna Couch, William R. Dailey, Deborah A. Roberts, Bobby Curtis McGlothlin, and Frances McGlothlin have entered into royalty split agreement(s). Said royalty split agreement(s) allow the Applicant and Designated Operator to pay royalties directly to the persons identified in Exhibit EE.
- b. Edna Dawson, Rose Marie McGlothlin, Paul W. Combs, Billy Edd Blankenship, Chris Combs, Robert E. Combs, Randall L. Combs, James McGlothlin, Betty Hess, Patricia Combs, Karen Miller, William Southwell, Jan Deal, Jean Cabbage, Pamela K. Logan, Farley Combs, Roscoe Foleno, Jr., Macel Keith Foleno, Beverly Ann Foleno, Johnny Fogleman, Kathy Hawkins, Rosa Angeline Combs, Jeannine Holden, Lou Holden, Douglas A. Whorley, Jerry W. Whorley, Steven L. Whorley, Richard Lee Whorley, Wilma J. Bowyer, James A. Worley, Michael L. Whorley, Linda Christoff, Marvin A. Whorley, Elizabeth McKee, Susan Worley, Ronald L. Poff, Jeffrey Poff, Teresa P. Ballard, Kimberly S. Adkins, Ruby Kiser, Jack Compton, Christa Compton, Shelly N. O'Daniel, Kelly Little, Jackie Moon, Lloyd Malcolm Hale, Mary Elizabeth Wingold, Ilene Wolfe, William H. Hale, Jeremy Wallace, James Looney, Ernest M. Looney, Myra Looney, Joan Foley, Johnny Sherman Boyd, Raymond Reynolds, George Ray, Darrel Gene Hurt, Betty J. Dye, Michael D. Webb, Joshua M. Webb, Wade Burke, Tony Burke, Todd Druck, Troy Druck, Judy Kilgore, Delcia Runkle, Hazel C. Cooper, Cynthia Grove, Rhonda K. Collins, Amanda Kiser, David L. Webb, Dennis Palmer, Ronnie Davis, James Fadiol, Nancy Luchini, Patty Stephens, Randall Compton, William Jackson, Treamon Jackson, Larry Jackson, Nancy Jackson, Anna Stiltner, Carol Fletcher, Ken Titus Breeding, Sharon Breeding, Ada R. Compton, Dean Compton, Patricia Sue Compton, Danny A. Compton and Sandra G. Holmes are the gas claimant(s) in Tract(s) a portion of 1A, a portion of 1E, a portion of 1F, and a portion of 3. As such, Edna Dawson, Rose Marie McGlothlin, Paul W. Combs, Billy Edd Blankenship, Chris Combs, Robert E. Combs, Randall L. Combs, James McGlothlin, Betty Hess, Patricia Combs, Karen Miller, William Southwell, Jan Deal, Jean Cabbage, Pamela K. Logan, Farley Combs, Roscoe Foleno, Jr., Macel Keith Foleno, Beverly Ann Foleno, Johnny Fogleman, Kathy Hawkins, Rosa Angeline Combs, Jeannine Holden, Lou Holden, Douglas A. Whorley, Jerry W. Whorley, Steven L. Whorley, Richard Lee Whorley, Wilma J. Bowyer, James A. Worley, Michael L. Whorley, Linda Christoff, Marvin A. Whorley, Elizabeth McKee, Susan Worley, Ronald L. Poff, Jeffrey Poff, Teresa P. Ballard, Kimberly S. Adkins, Ruby Kiser, Jack Compton, Christa Compton, Shelly N. O'Daniel, Kelly Little, Jackie Moon, Lloyd Malcolm Hale, Mary Elizabeth Wingold, Ilene Wolfe, William H. Hale, Jeremy Wallace, James Looney, Ernest M. Looney, Myra Looney, Joan Foley, Johnny Sherman Boyd, Raymond Reynolds, George Ray, Darrel Gene Hurt, Betty J. Dye, Michael D. Webb, Joshua M. Webb, Wade Burke, Tony Burke, Todd Druck, Troy Druck, Judy Kilgore, Delcia Runkle, Hazel C. Cooper, Cynthia Grove, Rhonda K. Collins, Amanda Kiser, David L. Webb, Dennis Palmer, Ronnie Davis, James Fadiol, Nancy Luchini, Patty Stephens, Randall Compton, William Jackson, Treamon Jackson, Larry Jackson, Nancy Jackson, Anna Stiltner, Carol Fletcher, Ken Titus Breeding, Sharon Breeding, Ada R. Compton, Dean Compton, Patricia Sue Compton, Danny A. Compton and Sandra G. Holmes are entitled to 100% of the CBM royalties now in escrow and as

- may be hereafter payable. See Va. Code Ann. § 45.1-361.22:2.A.
- c. That Pocahontas Gas LLC (formerly CNX Gas Company LLC) has given the notice(s) required by § 45.1-361.22:2.A to all conflicting claimants identified in the above referenced pooling Order and any supplemental Orders pertaining thereto.
- d. That none of the conflicting claimants noticed have provided, within 45 days of the notice(s) given as provided in b. above, the Board, its designated agent the Director of the Division of Gas and Oil, the Operator and/or the Applicant evidence of either an agreement regarding the escrowed funds/royalties or a proceeding regarding same.
- e. That a detailed accounting in accordance with the applicable provisions of § 45.1-361.22 is submitted herewith and identified as Exhibit J.
- f. That an Exhibit identified as Table 1 is annexed hereto, and it specifies how the disbursement(s) is to be calculated and paid by the escrow agent.
- g. That Va. Code Ann. § 45.1-361.22:2.A. further provides that the Operator shall pay such royalties as may hereafter be payable directly to the gas claimant Edna Dawson, Rose Marie McGlothlin, Paul W. Combs, Billy Edd Blankenship, Chris Combs, Robert E. Combs, Randall L. Combs, James McGlothlin, Betty Hess, Patricia Combs, Karen Miller, William Southwell, Jan Deal, Jean Cabbage, Pamela K. Logan, Farley Combs, Roscoe Folen, Jr., Macel Keith Folen, Beverly Ann Folen, Johnny Fogleman, Kathy Hawkins, Rosa Angeline Combs, Jeannine Holden, Lou Holden, Douglas A. Whorley, Jerry W. Whorley, Steven L. Whorley, Richard Lee Whorley, Wilma J. Bowyer, James A. Whorley, Michael L. Whorley, Linda Christoff, Marvin A. Whorley, Elizabeth McKee, Susan Worley, Ronald L. Poff, Jeffrey Poff, Teresa P. Ballard, Kimberly S. Adkins, Ruby Kiser, Jack Compton, Lance Compton, Christa Compton, Shelly N. O'Daniel, Kelly Little, Jackie Moon, Lloyd Malcolm Hale, Mary Elizabeth Wingold, Ilene Wolfe, William H. Hale, Jeremy Wallace, James Looney, Ernest M. Looney, Myra Looney, Joan Looney, Johnny Sherman Boyd, Raymond Reynolds, George Ray, Darrel Gene Hurt, Betty J. Dye, Michael D. Webb, Joshua M. Webb, Wade Burke, Tony Burke, Todd Druck, Troy Druck, Judy Kilgore, Delicia Runkle, Hazel C. Cooper, Cynthia Grove, Rhonda K. Collins, Amanda Kiser, David L. Webb, Nichols Family Trust, Audrey Boyd, Elizabeth C. Marshall, Chad W. Casey, Robert Brian Casey, Katie Lynn Davis, Dennis Palmer, Ronnie Davis, James Fadiel, Nancy Luchini, Patty Stephens, Randall Jackson, Leshia Compton, William Jackson, Treamon Jackson, Larry Jackson, Nancy Jackson, Anna Stiltner, Carol Fletcher, Ken Titus Breeding, Frankie Breeding, Sharon Breeding, Ada R. Compton, Dean Compton, Patricia Sue Compton, Danny A. Compton and Sandra G. Holmes and not escrow same. See Exhibit EE annexed hereto.



## 1A Tract 1A (total acreage) 9.9400

22	1A	Patricia A. Combs\63 Blossom Court Fairborn OH 45324	1/210	0.0473	100.00%	0.0473	0.1244%
23	1A	Karen Miller\PO Box 334 Petrolia PA 16050	1/5880	0.0017	100.00%	0.0017	0.0044%
24	1A	William Zane Southwell\10673 US Highway 183 Clinton OK 73601	1/1470	0.0068	100.00%	0.0068	0.0178%
25	1A	Jan L. Deal\2009 Oneida Valley Rd Karns City PA 16041	1/1470	0.0068	100.00%	0.0068	0.0178%
26	1A	Jean A. Cubbage\619 Bruin Road Petrolia PA 16050	1/1470	0.0068	100.00%	0.0068	0.0178%
27	1A	Pamela K. Logan\2343 W Main Street Apt 2026 Mesa AZ 85201	1/1470	0.0068	100.00%	0.0068	0.0178%
28	1A	Farley Combs\1802 Indian Creek Rd Bee VA 24217	1/210	0.0473	100.00%	0.0473	0.1244%
29	1A	Rosco Foleno Jr.\5357 Lunsford Mill Rd Hilltons VA 24258	1/840	0.0118	100.00%	0.0118	0.0311%
30	1A	Macel Keith Foleno\PO Box 669 Honaker VA 24260	1/840	0.0118	100.00%	0.0118	0.0311%
31	1A	Beverly Foleno\318 Deel Street Lebanon VA 24266	1/840	0.0118	100.00%	0.0118	0.0311%
32	1A	Rosco Foleno Jr.\5357 Lunsford Mill Rd Hilltons VA 24258	1/2520	0.0039	100.00%	0.0039	0.0104%
33	1A	Macel Keith Foleno\PO Box 669 Honaker VA 24260	1/2520	0.0039	100.00%	0.0039	0.0104%
34	1A	Beverly Foleno\318 Deel Street Lebanon VA 24266	1/2520	0.0039	100.00%	0.0039	0.0104%
35	1A	Johnny Bill Fogleman\296 Deerfield Drive Cleveland VA 24225	1/1050	0.0095	100.00%	0.0095	0.0249%
36	1A	Kathy Hawkins\3865 U.S. Highway 19 Lebanon VA 24266	1/1050	0.0095	100.00%	0.0095	0.0249%
37	1A	Rosa Angeline Combs\1260 Dewey Bostic Rd Honaker VA 24260	1/210	0.0473	100.00%	0.0473	0.1244%
38	1A	Jeanine Holden\1024 Alhambra Circle Coral Gables FL 33134	1/240	0.0414	100.00%	0.0414	0.1089%
39	1A	Lou Faye Holden\3313 Grassmere Drive Lexington KY 40503	1/240	0.0414	100.00%	0.0414	0.1089%
40	1A	Lou Faye Holden\3313 Grassmere Drive Lexington KY 40503	1/60	0.1657	100.00%	0.1657	0.4355%
41	1A	Paul W. Combs\1217 Whitetop Road Bluff City TN 37618	1/960	0.0104	100.00%	0.0104	0.0272%
42	1A	Billy Edd Blankenship\10528 Redbud Highway Honaker VA 24260	1/960	0.0104	100.00%	0.0104	0.0272%
43	1A	Chris Combs\1867 Woods Drive Dayton OH 45432	1/1920	0.0052	100.00%	0.0052	0.0136%
44	1A	Robert E. Combs\3118 Red Bud Highway Honaker VA 24260	1/1920	0.0052	100.00%	0.0052	0.0136%
45	1A	Randall L. Combs\ 1207 Fairlane Road Honaker VA 24260	1/960	0.0104	100.00%	0.0104	0.0272%
46	1A	James M. McGlothlin\PO Box 1241 Honaker VA 24260	1/960	0.0104	100.00%	0.0104	0.0272%
47	1A	Betty Hess\1096 Barbary Road Honaker VA 24260	1/960	0.0104	100.00%	0.0104	0.0272%
48	1A	Charlie Andrew Puckett, Jr.\245 Merganser Lane Maryville TN 37801	1/1920	0.0052	50.00%	0.0026	0.0068%
49	1A	Tazewell Coal & Gas Company LLC\PO Box 675 Tazewell VA 24651	1/1920	0.0052	50.00%	0.0026	0.0068%
50	1A	Kimberly Jo Dilday\3413 Deerlope Trail Williamsburg VA 23188	1/1920	0.0052	50.00%	0.0026	0.0068%
51	1A	Tazewell Coal & Gas Company LLC\PO Box 675 Tazewell VA 24651	1/1920	0.0052	50.00%	0.0026	0.0068%
52	1A	Edna Lucille Dawson\290 Hill Street Tazewell VA 24651	1/960	0.0104	100.00%	0.0104	0.0272%
53	1A	Rose Marie McGlothlin\195 Sunnyside Drive Tazewell VA 24651	1/960	0.0104	100.00%	0.0104	0.0272%
54	1A	William Robert Dailey\13600 Bermuda Orchard Lane Chester VA 23836	1/1920	0.0052	50.00%	0.0026	0.0068%
55	1A	Deborah Ann Roberts\103 Hull Street Richlands VA 24641	1/1920	0.0052	50.00%	0.0026	0.0068%

## 1A Tract 1A (total acreage) 9.9400

56	1A	Tazewell Coal & Gas Company LLC\PO Box 675 Tazewell VA 24651	1/1920	0.0052	50.00%	0.0026	0.0068%
57	1A	Tazewell Coal & Gas Company LLC\PO Box 675 Tazewell VA 24651	1/1920	0.0052	50.00%	0.0026	0.0068%
58	1A	Bobby Curtis McGlothlin\933 Finney Drive Vinton VA 24179	1/960	0.0104	50.00%	0.0052	0.0136%
59	1A	Tazewell Coal & Gas Company LLC\PO Box 675 Tazewell VA 24651	1/960	0.0104	50.00%	0.0052	0.0136%
60	1A	Frances Ann McGlothlin\113 Bedford Avenue Richlands VA 24641	1/960	0.0104	50.00%	0.0052	0.0136%
61	1A	Tazewell Coal & Gas Company LLC\PO Box 675 Tazewell VA 24651	1/960	0.0104	50.00%	0.0052	0.0136%
62	1A	Patricia A. Combs\63 Blossom Court Fairborn OH 45324	1/840	0.0118	100.00%	0.0118	0.0311%
63	1A	Karen Miller\PO Box 334 Petrolia PA 16050	1/23520	0.0004	100.00%	0.0004	0.0011%
64	1A	William Zane Southwell\10673 US Highway 183 Clinton OK 73601	1/5880	0.0017	100.00%	0.0017	0.0044%
65	1A	Jan L. Deal\2009 Oneida Valley Rd Karns City PA 16041	1/5880	0.0017	100.00%	0.0017	0.0044%
66	1A	Jean A. Cubbage\619 Bruin Road Petrolia PA 16050	1/5880	0.0017	100.00%	0.0017	0.0044%
67	1A	Pamela K. Logan\2343 W Main Street Apt 2026 Mesa AZ 85201	1/5880	0.0017	100.00%	0.0017	0.0044%
68	1A	Farley Combs\1802 Indian Creek Rd Bee VA 24217	1/840	0.0118	100.00%	0.0118	0.0311%
69	1A	Rosco Foleno Jr.\5357 Lunsford Mill Rd Hiltons VA 24258	1/3360	0.0030	100.00%	0.0030	0.0078%
70	1A	Macei Keith Foleno\PO Box 669 Honaker VA 24260	1/3360	0.0030	100.00%	0.0030	0.0078%
71	1A	Beverly Foleno\318 Deel Street Lebanon VA 24266	1/3360	0.0030	100.00%	0.0030	0.0078%
72	1A	Rosco Foleno Jr.\5357 Lunsford Mill Rd Hiltons VA 24258	1/10080	0.0010	100.00%	0.0010	0.0026%
73	1A	Macei Keith Foleno\PO Box 669 Honaker VA 24260	1/10080	0.0010	100.00%	0.0010	0.0026%
74	1A	Beverly Foleno\318 Deel Street Lebanon VA 24266	1/10080	0.0010	100.00%	0.0010	0.0026%
75	1A	Johnny Bill Fogleman\296 Deerfield Drive Cleveland VA 24225	1/4200	0.0024	100.00%	0.0024	0.0062%
76	1A	Kathy Hawkins\3865 U.S. Highway 19 Lebanon VA 24266	1/4200	0.0024	100.00%	0.0024	0.0062%
77	1A	Rosa Angeline Combs\1260 Dewey Bostic Rd Honaker VA 24260	1/840	0.0118	100.00%	0.0118	0.0311%
78	1A	Jeannine Holden\1024 Alhambra Circle Coral Gables FL 33134	1/960	0.0104	100.00%	0.0104	0.0272%
79	1A	Lou Faye Holden\3313 Grassmere Drive Lexington KY 40503	1/960	0.0104	100.00%	0.0104	0.0272%
80	1A	Lou Faye Holden\3313 Grassmere Drive Lexington KY 40503	1/240	0.0414	100.00%	0.0414	0.1089%
81	1A	Douglas A. Whorley\PO Box 297 Montvale VA 24122	1/120	0.0828	100.00%	0.0828	0.2177%
82	1A	Jerry W. Whorley\2511 Colonial Ave SW Roanoke VA 24015	1/120	0.0828	100.00%	0.0828	0.2177%
83	1A	Steven L. Whorley\708 Townside Rd SW Apt. 1 Roanoke VA 24014	1/120	0.0828	100.00%	0.0828	0.2177%
84	1A	Richard Lee Whorley\PO Box 155 Fort Montgomery NY 10922	1/180	0.0552	100.00%	0.0552	0.1452%
85	1A	Wilma J. Bowyer\P.O. Box 904 Union WV 24983	1/180	0.0552	100.00%	0.0552	0.1452%
86	1A	James A. Whorley\2237 Seneca Trail South Peterstown WV 24963	1/180	0.0552	100.00%	0.0552	0.1452%
87	1A	Michael L. Whorley\1807 Mount Vernon Street Waynesboro VA 22980	1/180	0.0552	100.00%	0.0552	0.1452%
88	1A	Linda Christoff\3762 Station Drive NW Kennesaw GA 30144	1/180	0.0552	100.00%	0.0552	0.1452%

1A Tract 1A (total acreage) 9.9400

89	1A	Marvin Anthony Whorley\704 Battle Front Trail Apt TR Knoxville TN 37934	1/180	0.0552	100.00%	0.0552	0.1452%
90	1A	Elizabeth McKee\805 Queen Avenue NW Roanoke VA 24012-4233	1/90	0.1104	100.00%	0.1104	0.2903%
91	1A	Susan Whorley\206 N 7th Street Cache OK 73527	1/90	0.1104	100.00%	0.1104	0.2903%
92	1A	Ronald L. Poff\3123 W Club Drive Salem VA 24153	1/120	0.0828	100.00%	0.0828	0.2177%
93	1A	Jeffery Poff\1620 Valhalla Court Salem VA 24153	1/120	0.0828	100.00%	0.0828	0.2177%
94	1A	Teresa Ballard\4786 Hickory Hill Drive Roanoke VA 24018	1/120	0.0828	100.00%	0.0828	0.2177%
95	1A	Kimberly S. Adkins\2656 Bristol Road Columbus OH 43221	1/288	0.0345	100.00%	0.0345	0.0907%
96	1A	Kimberly S. Adkins\2656 Bristol Road Columbus OH 43221	1/288	0.0345	100.00%	0.0345	0.0907%
97	1A	Kimberly S. Adkins\2656 Bristol Road Columbus OH 43221	1/144	0.0690	100.00%	0.0690	0.1814%
98	1A	Kimberly S. Adkins\2656 Bristol Road Columbus OH 43221	1/144	0.0690	100.00%	0.0690	0.1814%
99	1A	Kimberly S. Adkins\2656 Bristol Road Columbus OH 43221	1/144	0.0690	100.00%	0.0690	0.1814%
100	1A	Ruby S. Kiser\408 Ridgefields Road Kingsport TN 37660	1/72	0.1381	100.00%	0.1381	0.3629%
101	1A	Jack Compton\9765 E. Hasket Lane Dayton OH 45424	1/72	0.1381	100.00%	0.1381	0.3629%
102	1A	Lance Compton\3343 Nina V. Lane Dayton OH 45424	1/288	0.0345	100.00%	0.0345	0.0907%
103	1A	Christa Compton\2752 Haig Ave Kettering OH 45420	1/288	0.0345	100.00%	0.0345	0.0907%
104	1A	Shelly N. O'Daniel\143 Schloss Lane Moraine OH 45439	1/288	0.0345	100.00%	0.0345	0.0907%
105	1A	Kelly Little\6487 Kaibfulsch Road Middletown OH 45042	1/432	0.0230	100.00%	0.0230	0.0605%
106	1A	Jackie Moon\108 Plum Lane Nicholasville KY 40356	1/756	0.0131	100.00%	0.0131	0.0346%
107	1A	Lloyd Malcolm Hale\9080 Helen Henderson Highway Honaker VA 24260	1/1008	0.0099	100.00%	0.0099	0.0259%
108	1A	Mary Elizabeth Wingold\202 S Aufumn Crest Place Taylors SC 29687	1/1008	0.0099	100.00%	0.0099	0.0259%
109	1A	Ilene Wolfe\8902 Helen Henderson Highway Honaker VA 24260	1/252	0.0394	100.00%	0.0394	0.1037%
110	1A	William Harold Hale\653 Glenwood Circle Berea OH 44017	1/252	0.0394	100.00%	0.0394	0.1037%
111	1A	Jeremy Wallace\165 Columbus St 3rd Floor Wilmington OH 45177	1/144	0.0690	100.00%	0.0690	0.1814%
112	1A	James Looney\3093 Parsons Avenue Columbus OH 43207	1/576	0.0173	100.00%	0.0173	0.0454%
113	1A	Ernest M. Looney\812 Spring Street Greenfield OH 45123	1/576	0.0173	100.00%	0.0173	0.0454%
114	1A	Myra Looney\3093 Parsons Avenue Columbus OH 43207	1/144	0.0690	100.00%	0.0690	0.1814%
115	1A	Joan Foley\165 Columbus Street Wilmington OH 45177	1/288	0.0345	100.00%	0.0345	0.0907%
116	1A	Johnny Sherman Boyd\3126 Thompson Creek Road Honaker VA 24260	1/288	0.0345	100.00%	0.0345	0.0907%
117	1A	Raymond Reynolds\67 Vaughn Brooks Rd Cleveland VA 24225	1/288	0.0345	100.00%	0.0345	0.0907%
118	1A	George Allen Ray\P.O. Box 2 Rosedale VA 24280	1/288	0.0345	100.00%	0.0345	0.0907%
119	1A	Darel Gene Hurt\ 826 6th Street SE Hickory NC 28602	1/144	0.0690	100.00%	0.0690	0.1814%
120	1A	Betty Joyce Dye\227 Johnson Avenue Mt. Vernon OH 43050	1/144	0.0690	100.00%	0.0690	0.1814%
121	1A	Michael D. Webb\1760 Furnace Road Brogue PA 17309	1/1584	0.0063	100.00%	0.0063	0.0165%



9.9400

1A Tract 1A (total acreage)

122	1A	Joshua M. Webb\58 Frost Hill Road Airville PA 17302	1/1584	0.0063	100.00%	0.0063	0.0165%
123	1A	Wade Burke\3714 Brownton Road Felton PA 17322	1/1056	0.0094	100.00%	0.0094	0.0247%
124	1A	Tony Burke\3718 Brownton Road Felton PA 17322	1/1056	0.0094	100.00%	0.0094	0.0247%
125	1A	Todd Druck\1446 Delta Road Red Lion PA 17356	1/1056	0.0094	100.00%	0.0094	0.0247%
126	1A	Troy Druck\12625 Lucky Road Brogue PA 17309	1/1056	0.0094	100.00%	0.0094	0.0247%
127	1A	Judy Kilgore\2797 Delta Road Brogue PA 17309	1/528	0.0188	100.00%	0.0188	0.0495%
128	1A	Delcia Runkle\12695 Hively Road Brogue PA 17309	1/528	0.0188	100.00%	0.0188	0.0495%
129	1A	Hazel C. Cooper\2914 Delta Road Airville PA 17302	1/528	0.0188	100.00%	0.0188	0.0495%
130	1A	Cynthia Grove\355 Steinfelt Road Red Lion PA 17356	1/528	0.0188	100.00%	0.0188	0.0495%
131	1A	Rhonda K. Collins\248 West High Street Red Lion PA 17356	1/1584	0.0063	100.00%	0.0063	0.0165%
132	1A	Amanda D. Kiser\13308 Savanna Court Glen Rock PA 17327	1/1584	0.0063	100.00%	0.0063	0.0165%
133	1A	David L. Webb\2040 Jamie Court Felton PA 17322	1/528	0.0188	100.00%	0.0188	0.0495%
134	1A	Nichols Family Trust dated February 14, 1997 c/o Ken Nichols; Trustee 3521 E. Gleneagle Place Chandler AZ 85249	1/72	0.1381	100.00%	0.1381	0.3629%
135	1A	Audrey E. Boyd\635 Ticknor Road Mogadore OH 44260	1/72	0.1381	100.00%	0.1381	0.3629%
136	1A	Elizabeth Catherine Marshall\4135 Ballard Avenue Cincinnati OH 45209	1/144	0.0690	100.00%	0.0690	0.1814%
137	1A	Chad W. Casey\520 Watson Road Pounding Mill VA 24637	1/576	0.0173	100.00%	0.0173	0.0454%
138	1A	Brian Casey\798 Pond Street Pounding Mill VA 24637	1/576	0.0173	100.00%	0.0173	0.0454%
139	1A	Katie Lynn Davis\PO Box 55 Cedar Bluff VA 24609	1/1152	0.0086	100.00%	0.0086	0.0227%
140	1A	Dennis Palmer\3917 Bailey Switch Rd N Tazewell VA 24630	1/1152	0.0086	100.00%	0.0086	0.0227%
141	1A	Ronnie Davis\129 Central Avenue Cedar Bluff VA 24609	1/1152	0.0086	100.00%	0.0086	0.0227%
142	1A	James Fadia\8193 Oak Creek Drive Stokesdale NC 27357	1/432	0.0230	100.00%	0.0230	0.0605%
143	1A	Nancy Cox Luchini\161 Heath Road Bluff City TN 37618	1/432	0.0230	100.00%	0.0230	0.0605%
144	1A	Patty Stephens\334 Hayes Subdivision Rd Sparta TN 38583	1/432	0.0230	100.00%	0.0230	0.0605%
145	1A	Elizabeth Catherine Marshall\4135 Ballard Avenue Cincinnati OH 45209	1/48	0.2071	100.00%	0.2071	0.5443%
146	1A	Chad W. Casey\520 Watson Road Pounding Mill VA 24637	1/192	0.0518	100.00%	0.0518	0.1361%
147	1A	Brian Casey\798 Pond Street Pounding Mill VA 24637	1/192	0.0518	100.00%	0.0518	0.1361%
148	1A	Katie Lynn Davis\PO Box 55 Cedar Bluff VA 24609	1/384	0.0259	100.00%	0.0259	0.0680%
149	1A	Dennis Palmer\3917 Bailey Switch Rd N Tazewell VA 24630	1/384	0.0259	100.00%	0.0259	0.0680%
150	1A	Ronnie Davis\129 Central Avenue Cedar Bluff VA 24609	1/384	0.0259	100.00%	0.0259	0.0680%
151	1A	James Fadia\8193 Oak Creek Drive Stokesdale NC 27357	1/144	0.0690	100.00%	0.0690	0.1814%
152	1A	Nancy Cox Luchini\161 Heath Road Bluff City TN 37618	1/144	0.0690	100.00%	0.0690	0.1814%
153	1A	Patty Stephens\334 Hayes Subdivision Rd Sparta TN 38583	1/144	0.0690	100.00%	0.0690	0.1814%
154	1A	Elizabeth Catherine Marshall\4135 Ballard Avenue Cincinnati OH 45209	1/1296	0.0077	100.00%	0.0077	0.0202%

## 1A Tract 1A (total acreage) 9.9400

155	1A	Chad W. Casey\520 Watson Road Pounding Mill VA 24637	1/5184	0.0019	100.00%	0.0019	0.0050%
156	1A	Brian Casey\798 Pond Street Pounding Mill VA 24637	1/5184	0.0019	100.00%	0.0019	0.0050%
157	1A	Katie Lynn Davis\PO Box 55 Cedar Bluff VA 24609	1/10368	0.0010	100.00%	0.0010	0.0025%
158	1A	Dennis Palmer\3917 Bailey Switch Rd N Tazewell VA 24630	1/10368	0.0010	100.00%	0.0010	0.0025%
159	1A	Ronnie Davis\129 Central Avenue Cedar Bluff VA 24609	1/10368	0.0010	100.00%	0.0010	0.0025%
160	1A	James Fadiel\8193 Oak Creek Drive Stokesdale NC 27357	1/3888	0.0026	100.00%	0.0026	0.0067%
161	1A	Nancy Cox Luchini\161 Heath Road Bluff City TN 37618	1/3888	0.0026	100.00%	0.0026	0.0067%
162	1A	Patty Stephens\334 Hayes Subdivision Rd Sparta TN 38583	1/3888	0.0026	100.00%	0.0026	0.0067%
163	1A	Elizabeth Catherine Marshall\4135 Ballard Avenue Cincinnati OH 45209	1/432	0.0230	100.00%	0.0230	0.0605%
164	1A	Chad W. Casey\520 Watson Road Pounding Mill VA 24637	1/1728	0.0058	100.00%	0.0058	0.0151%
165	1A	Brian Casey\798 Pond Street Pounding Mill VA 24637	1/1728	0.0058	100.00%	0.0058	0.0151%
166	1A	Katie Lynn Davis\PO Box 55 Cedar Bluff VA 24609	1/3456	0.0029	100.00%	0.0029	0.0076%
167	1A	Dennis Palmer\3917 Bailey Switch Rd N Tazewell VA 24630	1/3456	0.0029	100.00%	0.0029	0.0076%
168	1A	Ronnie Davis\129 Central Avenue Cedar Bluff VA 24609	1/3456	0.0029	100.00%	0.0029	0.0076%
169	1A	James Fadiel\8193 Oak Creek Drive Stokesdale NC 27357	1/1296	0.0077	100.00%	0.0077	0.0202%
170	1A	Nancy Cox Luchini\161 Heath Road Bluff City TN 37618	1/1296	0.0077	100.00%	0.0077	0.0202%
171	1A	Patty Stephens\334 Hayes Subdivision Rd Sparta TN 38583	1/1296	0.0077	100.00%	0.0077	0.0202%
172	1A	Randall S. Jackson\PO Box 87 Davenport VA 24239	1/324	0.0307	100.00%	0.0307	0.0806%
173	1A	Leisha Compton\6545 Belfrys Ct. East Bealeton VA 22712	1/324	0.0307	100.00%	0.0307	0.0806%
174	1A	William Jackson\PO Box 854 Davenport VA 24239	1/324	0.0307	100.00%	0.0307	0.0806%
175	1A	Treamon Jackson\PO Box 299 Davenport VA 24239	1/324	0.0307	100.00%	0.0307	0.0806%
176	1A	Larry Jackson\ 2819 Laurel Branch Road Vansant VA 24656	1/1188	0.0084	100.00%	0.0084	0.0220%
177	1A	Nancy Jackson\2819 Laurel Branch Road Vansant VA 24656	1/1188	0.0084	100.00%	0.0084	0.0220%
178	1A	Anna Stiltner\PO Box 345 Maxie VA 24628	1/1188	0.0084	100.00%	0.0084	0.0220%
179	1A	Carol Fletcher\PO Box 854 Vansant VA 24656	1/1188	0.0084	100.00%	0.0084	0.0220%
180	1A	Ken Titus Breeding\12455 Yeawood Dr Boston VA 22713	1/1188	0.0084	100.00%	0.0084	0.0220%
181	1A	Frankie Breeding\304 1st Street Apt 1B Luray VA 22835	1/1188	0.0084	100.00%	0.0084	0.0220%
182	1A	Sharon Breeding\13492 Scantlin Mountain Rd Culpepper VA 22701	1/1188	0.0084	100.00%	0.0084	0.0220%
183	1A	Ken Titus Breeding\12455 Yeawood Dr Boston VA 22713	1/10692	0.0009	100.00%	0.0009	0.0024%
184	1A	Frankie Breeding\304 1st Street Apt 1B Luray VA 22835	1/10692	0.0009	100.00%	0.0009	0.0024%
185	1A	Sharon Breeding\13492 Scantlin Mountain Rd Culpepper VA 22701	1/10692	0.0009	100.00%	0.0009	0.0024%
186	1A	Ken Titus Breeding\12455 Yeawood Dr Boston VA 22713	1/11880	0.0008	100.00%	0.0008	0.0022%
187	1A	Frankie Breeding\304 1st Street Apt 1B Luray VA 22835	1/11880	0.0008	100.00%	0.0008	0.0022%
188	1A	Sharon Breeding\13492 Scantlin Mountain Rd Culpepper VA 22701	1/11880	0.0008	100.00%	0.0008	0.0022%

1A Tract 1A (total acreage) 9.9400

189	1A	Ken Titus Breeding\12455 Yeawood Dr Boston VA 22713	1/106920	0.0001	100.00%	0.0001	0.0002%
190	1A	Frankie Breeding\304 1st Street Apt 1B Luray VA 22835	1/106920	0.0001	100.00%	0.0001	0.0002%
191	1A	Sharon Breeding\13492 Scantlin Mountain Rd Culpepper VA 22701	1/106920	0.0001	100.00%	0.0001	0.0002%
192	1A	Jerry W. Whorley\2511 Colonial Ave SW Roanoke VA 24015	1/360	0.0276	100.00%	0.0276	0.0726%
193	1A	Douglas A. Whorley\PO Box 297 Montvale VA 24122	1/360	0.0276	100.00%	0.0276	0.0726%
194	1A	Steven L. Whorley\708 Townside Rd SW Apt. 1 Roanoke VA 24014	1/360	0.0276	100.00%	0.0276	0.0726%

1E Tract 1E (total acreage) 0.6800

1	1E	Charlie Andrew Puckett; Jr.\245 Merganser Lane Maryville TN 37801	1/480	0.0014	50.00%	0.0007	0.0019%
2	1E	Tazewell Coal & Gas Company LLC\PO Box 675 Tazewell VA 24651	1/480	0.0014	50.00%	0.0007	0.0019%
3	1E	Kimberly Jo Dilday\3413 Deerlope Trail Williamsburg VA 23188	1/480	0.0014	50.00%	0.0007	0.0019%
4	1E	Tazewell Coal & Gas Company LLC\PO Box 675 Tazewell VA 24651	1/480	0.0014	50.00%	0.0007	0.0019%
5	1E	Edna Lucille Dawson\290 Hill Street Tazewell VA 24651	1/240	0.0028	100.00%	0.0028	0.0074%
6	1E	Rose Marie McGlothlin\195 Sunnyside Drive Tazewell VA 24651	1/240	0.0028	100.00%	0.0028	0.0074%
7	1E	William Robert Dailey\13600 Bermuda Orchard Lane Chester VA 23836	1/480	0.0014	50.00%	0.0007	0.0019%
8	1E	Tazewell Coal & Gas Company LLC\PO Box 675 Tazewell VA 24651	1/480	0.0014	50.00%	0.0007	0.0019%
9	1E	Deborah Ann Roberts\103 Hull Street Richlands VA 24641	1/480	0.0014	50.00%	0.0007	0.0019%
10	1E	Tazewell Coal & Gas Company LLC\PO Box 675 Tazewell VA 24651	1/480	0.0014	50.00%	0.0007	0.0019%
11	1E	Bobby Curtis McGlothlin\933 Finney Drive Vinton VA 24179	1/240	0.0028	50.00%	0.0014	0.0037%
12	1E	Tazewell Coal & Gas Company LLC\PO Box 675 Tazewell VA 24651	1/240	0.0028	50.00%	0.0014	0.0037%
13	1E	Frances Ann McGlothlin\113 Bedford Avenue Richlands VA 24641	1/240	0.0028	50.00%	0.0014	0.0037%
14	1E	Tazewell Coal & Gas Company LLC\PO Box 675 Tazewell VA 24651	1/240	0.0028	50.00%	0.0014	0.0037%
15	1E	Paul W. Combs\1217 Whitetop Road Bluff City TN 37618	1/240	0.0028	100.00%	0.0028	0.0074%
16	1E	Billy Edd Blankenship\10528 Redbud Highway Honaker VA 24260	1/240	0.0028	100.00%	0.0028	0.0074%
17	1E	Chris Combs\1867 Woods Drive Dayton OH 45432	1/480	0.0014	100.00%	0.0014	0.0037%
18	1E	Robert E. Combs\ 3118 Red Bud Highway Honaker VA 24260	1/480	0.0014	100.00%	0.0014	0.0037%
19	1E	Randall L. Combs\1207 Fairlane Road Honaker VA 24260	1/240	0.0028	100.00%	0.0028	0.0074%
20	1E	James M. McGlothlin\PO Box 1241 Honaker VA 24260	1/240	0.0028	100.00%	0.0028	0.0074%
21	1E	Betty Hess\1096 Barbary Road Honaker VA 24260	1/240	0.0028	100.00%	0.0028	0.0074%
22	1E	Patricia A. Combs\63 Blossom Court Fairborn OH 45324	1/210	0.0032	100.00%	0.0032	0.0085%
23	1E	Karen Miller\PO Box 334 Petrolia PA 16050	1/5880	0.0001	100.00%	0.0001	0.0003%
24	1E	William Zane Southwell\10673 US Highway 183 Clinton OK 73601	1/1470	0.0005	100.00%	0.0005	0.0012%
25	1E	Jan L. Deal\2009 Oneida Valley Rd Karns City PA 16041	1/1470	0.0005	100.00%	0.0005	0.0012%
26	1E	Jean A. Cabbage\619 Bruin Road Petrolia PA 16050	1/1470	0.0005	100.00%	0.0005	0.0012%
27	1E	Pamela K. Logan\2343 W Main Street Apt 2026 Mesa AZ 85201	1/1470	0.0005	100.00%	0.0005	0.0012%

1E Tract 1E (total acreage) 0.6800

28	1E	Farley Combs\1802 Indian Creek Rd Bee VA 24217	1/210	0.0032	100.00%	0.0032	0.0085%
29	1E	Rosco Folenno Jr.\5357 Lunsford Mill Rd Hiltons VA 24258	1/840	0.0008	100.00%	0.0008	0.0021%
30	1E	Macel Keith Folenno\PO Box 669 Honaker VA 24260	1/840	0.0008	100.00%	0.0008	0.0021%
31	1E	Beverly Folenno\318 Deel Street Lebanon VA 24266	1/840	0.0008	100.00%	0.0008	0.0021%
32	1E	Rosco Folenno Jr.\5357 Lunsford Mill Rd Hiltons VA 24258	1/2520	0.0003	100.00%	0.0003	0.0007%
33	1E	Macel Keith Folenno\PO Box 669 Honaker VA 24260	1/2520	0.0003	100.00%	0.0003	0.0007%
34	1E	Beverly Folenno\318 Deel Street Lebanon VA 24266	1/2520	0.0003	100.00%	0.0003	0.0007%
35	1E	Johnny Bill Fogleman\296 Deerfield Drive Cleveland VA 24225	1/1050	0.0006	100.00%	0.0006	0.0017%
36	1E	Kathy Hawkins\3865 U.S. Highway 19 Lebanon VA 24266	1/1050	0.0006	100.00%	0.0006	0.0017%
37	1E	Rosa Angeline Combs\1260 Dewey Bostic Rd Honaker VA 24260	1/210	0.0032	100.00%	0.0032	0.0085%
38	1E	Jeannine Holden\1024 Alhambra Circle Coral Gables FL 33134	1/240	0.0028	100.00%	0.0028	0.0074%
39	1E	Lou Faye Holden\3313 Grassmere Drive Lexington KY 40503	1/240	0.0028	100.00%	0.0028	0.0074%
40	1E	Lou Faye Holden\3313 Grassmere Drive Lexington KY 40503	1/60	0.0113	100.00%	0.0113	0.0298%
41	1E	Paul W. Combs\1217 Whitetop Road Bluff City TN 37618	1/960	0.0007	100.00%	0.0007	0.0019%
42	1E	Billy Edd Blankenship\10528 Redbud Highway Honaker VA 24260	1/960	0.0007	100.00%	0.0007	0.0019%
43	1E	Chris Combs\1867 Woods Drive Dayton OH 45432	1/1920	0.0004	100.00%	0.0004	0.0009%
44	1E	Robert E. Combs\3118 Red Bud Highway Honaker VA 24260	1/1920	0.0004	100.00%	0.0004	0.0009%
45	1E	Randall L. Combs\ 1207 Fairlane Road Honaker VA 24260	1/960	0.0007	100.00%	0.0007	0.0019%
46	1E	James M. McGlothlin\PO Box 1241 Honaker VA 24260	1/960	0.0007	100.00%	0.0007	0.0019%
47	1E	Betty Hess\1096 Barberry Road Honaker VA 24260	1/960	0.0007	100.00%	0.0007	0.0019%
48	1E	Charlie Andrew Puckett, Jr.\245 Merganser Lane Maryville TN 37801	1/1920	0.0004	50.00%	0.0002	0.0005%
49	1E	Tazewell Coal & Gas Company LLC\PO Box 675 Tazewell VA 24651	1/1920	0.0004	50.00%	0.0002	0.0005%
50	1E	Kimberly Jo Dilday\3413 Deerlope Trail Williamsburg VA 23188	1/1920	0.0004	50.00%	0.0002	0.0005%
51	1E	Tazewell Coal & Gas Company LLC\PO Box 675 Tazewell VA 24651	1/1920	0.0004	50.00%	0.0002	0.0005%
52	1E	Edna Lucille Dawson\290 Hill Street Tazewell VA 24651	1/960	0.0007	100.00%	0.0007	0.0019%
53	1E	Rose Marie McGlothlin\195 Sunnyside Drive Tazewell VA 24651	1/960	0.0007	100.00%	0.0007	0.0019%
54	1E	William Robert Dailey\13600 Bermuda Orchard Lane Chester VA 23836	1/1920	0.0004	50.00%	0.0002	0.0005%
55	1E	Deborah Ann Roberts\103 Hull Street Richlands VA 24641	1/1920	0.0004	50.00%	0.0002	0.0005%
56	1E	Tazewell Coal & Gas Company LLC\PO Box 675 Tazewell VA 24651	1/1920	0.0004	50.00%	0.0002	0.0005%
57	1E	Tazewell Coal & Gas Company LLC\PO Box 675 Tazewell VA 24651	1/1920	0.0004	50.00%	0.0002	0.0005%
58	1E	Bobby Curtis McGlothlin\933 Finney Drive Vinton VA 24179	1/960	0.0007	50.00%	0.0004	0.0009%
59	1E	Tazewell Coal & Gas Company LLC\PO Box 675 Tazewell VA 24651	1/960	0.0007	50.00%	0.0004	0.0009%
60	1E	Frances Ann McGlothlin\113 Bedford Avenue Richlands VA 24641	1/960	0.0007	50.00%	0.0004	0.0009%
61	1E	Tazewell Coal & Gas Company LLC\PO Box 675 Tazewell VA 24651	1/960	0.0007	50.00%	0.0004	0.0009%

1E Tract 1E (total acreage) 0.6800

62	1E	Patricia A. Combs\63 Blossom Court Fairborn OH 45324	1/840	0.0008	100.00%	0.0008	0.0021%
63	1E	Karen Miller\PO Box 334 Petrolia PA 16050	1/23520	0.0000	100.00%	0.0000	0.0001%
64	1E	William Zane Southwell\10673 US Highway 183 Clinton OK 73601	1/5880	0.0001	100.00%	0.0001	0.0003%
65	1E	Jan L. Deal\2009 Oneida Valley Rd Karns City PA 16041	1/5880	0.0001	100.00%	0.0001	0.0003%
66	1E	Jean A. Cubbage\619 Bruin Road Petrolia PA 16050	1/5880	0.0001	100.00%	0.0001	0.0003%
67	1E	Pamela K. Logan\2343 W Main Street Apt 2026 Mesa AZ 85201	1/5880	0.0001	100.00%	0.0001	0.0003%
68	1E	Farley Combs\1802 Indian Creek Rd Bee VA 24217	1/840	0.0008	100.00%	0.0008	0.0021%
69	1E	Rosco Foleno Jr.\5357 Lunsford Mill Rd Hilltons VA 24258	1/3360	0.0002	100.00%	0.0002	0.0005%
70	1E	Macel Keith Foleno\PO Box 669 Honaker VA 24260	1/3360	0.0002	100.00%	0.0002	0.0005%
71	1E	Beverly Foleno\318 Deel Street Lebanon VA 24266	1/3360	0.0002	100.00%	0.0002	0.0005%
72	1E	Rosco Foleno Jr.\5357 Lunsford Mill Rd Hilltons VA 24258	1/10080	0.0001	100.00%	0.0001	0.0002%
73	1E	Macel Keith Foleno\PO Box 669 Honaker VA 24260	1/10080	0.0001	100.00%	0.0001	0.0002%
74	1E	Beverly Foleno\318 Deel Street Lebanon VA 24266	1/10080	0.0001	100.00%	0.0001	0.0002%
75	1E	Johnny Bill Fogleman\296 Deerfield Drive Cleveland VA 24225	1/4200	0.0002	100.00%	0.0002	0.0004%
76	1E	Kathy Hawkins\3865 U.S. Highway 19 Lebanon VA 24286	1/4200	0.0002	100.00%	0.0002	0.0004%
77	1E	Rosa Angeline Combs\1260 Dewey Bostic Rd Honaker VA 24260	1/840	0.0008	100.00%	0.0008	0.0021%
78	1E	Jeannine Holden\1024 Alhambra Circle Coral Gables FL 33134	1/960	0.0007	100.00%	0.0007	0.0019%
79	1E	Lou Faye Holden\3313 Grassmere Drive Lexington KY 40503	1/960	0.0007	100.00%	0.0007	0.0019%
80	1E	Lou Faye Holden\3313 Grassmere Drive Lexington KY 40503	1/240	0.0028	100.00%	0.0028	0.0074%
81	1E	Douglas A. Whorley\PO Box 297 Montvale VA 24122	1/120	0.0057	100.00%	0.0057	0.0149%
82	1E	Jerry W. Whorley\2511 Colonial Ave SW Roanoke VA 24015	1/120	0.0057	100.00%	0.0057	0.0149%
83	1E	Steven L. Whorley\708 Townside Rd SW Apt. 1 Roanoke VA 24014	1/120	0.0057	100.00%	0.0057	0.0149%
84	1E	Richard Lee Whorley\PO Box 155 Fort Montgomery NY 10922	1/180	0.0038	100.00%	0.0038	0.0099%
85	1E	Wilma J. Bowyer\P.O. Box 904 Union WV 24983	1/180	0.0038	100.00%	0.0038	0.0099%
86	1E	James A. Whorley\2237 Seneca Trail South Peterstown WV 24963	1/180	0.0038	100.00%	0.0038	0.0099%
87	1E	Michael L. Whorley\1807 Mount Vernon Street Waynesboro VA 22980	1/180	0.0038	100.00%	0.0038	0.0099%
88	1E	Linda Christoff\3762 Station Drive NW Kennesaw GA 30144	1/180	0.0038	100.00%	0.0038	0.0099%
89	1E	Marvin Anthony Whorley\704 Battle Front Trail Apt TR Knoxville TN 37934	1/180	0.0038	100.00%	0.0038	0.0099%
90	1E	Elizabeth McKee\805 Queen Avenue NW Roanoke VA 24012-4233	1/90	0.0076	100.00%	0.0076	0.0199%
91	1E	Susan Whorley\206 N 7th Street Cache OK 73527	1/90	0.0076	100.00%	0.0076	0.0199%
92	1E	Ronald L. Poff\3123 W Club Drive Salem VA 24153	1/120	0.0057	100.00%	0.0057	0.0149%
93	1E	Jeffery Poff\1620 Valhalla Court Salem VA 24153	1/120	0.0057	100.00%	0.0057	0.0149%
94	1E	Teresa Ballard\4786 Hickory Hill Drive Roanoke VA 24018	1/120	0.0057	100.00%	0.0057	0.0149%

1E Tract 1E (total acreage) 0.6800

95	1E	Kimberly S. Adkins\2656 Bristol Road Columbus OH 43221	1/288	0.0024	100.00%	0.0024	0.0024	0.0062%
96	1E	Kimberly S. Adkins\2656 Bristol Road Columbus OH 43221	1/288	0.0024	100.00%	0.0024	0.0024	0.0062%
97	1E	Kimberly S. Adkins\2656 Bristol Road Columbus OH 43221	1/144	0.0047	100.00%	0.0047	0.0047	0.0124%
98	1E	Kimberly S. Adkins\2656 Bristol Road Columbus OH 43221	1/144	0.0047	100.00%	0.0047	0.0047	0.0124%
99	1E	Kimberly S. Adkins\2656 Bristol Road Columbus OH 43221	1/144	0.0047	100.00%	0.0047	0.0047	0.0124%
100	1E	Ruby S. Kiser\408 Ridgefields Road Kingsport TN 37660	1/72	0.0094	100.00%	0.0094	0.0094	0.0248%
101	1E	Jack Compton\9765 E. Hasket Lane Dayton OH 45424	1/72	0.0094	100.00%	0.0094	0.0094	0.0248%
102	1E	Lance Compton\3343 Nina V. Lane Dayton OH 45424	1/288	0.0024	100.00%	0.0024	0.0024	0.0062%
103	1E	Christa Compton\2752 Haig Ave Kettering OH 45420	1/288	0.0024	100.00%	0.0024	0.0024	0.0062%
104	1E	Shelly N. O'Daniel\143 Schloss Lane Moraine OH 45439	1/288	0.0024	100.00%	0.0024	0.0024	0.0062%
105	1E	Kelly Little\ 6487 Kalbfuisch Road Middletown OH 45042	1/432	0.0016	100.00%	0.0016	0.0016	0.0041%
106	1E	Jackie Moon\108 Plum Lane Nicholasville KY 40356	1/756	0.0009	100.00%	0.0009	0.0009	0.0024%
107	1E	Lloyd Malcolm Hale\9080 Heien Henderson Highway Honaker VA 24260	1/1008	0.0007	100.00%	0.0007	0.0007	0.0018%
108	1E	Mary Elizabeth Wingold\202 S Autumn Crest Place Taylors SC 29687	1/1008	0.0007	100.00%	0.0007	0.0007	0.0018%
109	1E	ilene Wolfe\8902 Heien Henderson Highway Honaker VA 24260	1/252	0.0027	100.00%	0.0027	0.0027	0.0071%
110	1E	William Harold Hale\653 Glenwood Circle Berea OH 44017	1/252	0.0027	100.00%	0.0027	0.0027	0.0071%
111	1E	Jeremy Wallace\165 Columbus St 3rd Floor Wilmington OH 45177	1/144	0.0047	100.00%	0.0047	0.0047	0.0124%
112	1E	James Looney\3093 Parsons Avenue Columbus OH 43207	1/576	0.0012	100.00%	0.0012	0.0012	0.0031%
113	1E	Ernest M. Looney\812 Spring Street Greenfield OH 45123	1/576	0.0012	100.00%	0.0012	0.0012	0.0031%
114	1E	Myra Looney\3093 Parsons Avenue Columbus OH 43207	1/576	0.0012	100.00%	0.0012	0.0012	0.0031%
115	1E	Joan Foley\165 Columbus Street Wilmington OH 45177	1/144	0.0047	100.00%	0.0047	0.0047	0.0124%
116	1E	Johnny Sherman Boyd\3126 Thompson Creek Road Honaker VA 24260	1/288	0.0024	100.00%	0.0024	0.0024	0.0062%
117	1E	Raymond Reynolds\67 Vaughn Brooks Rd Cleveland VA 24225	1/288	0.0024	100.00%	0.0024	0.0024	0.0062%
118	1E	George Allen Ray\P.O. Box 2 Rosedale VA 24280	1/288	0.0024	100.00%	0.0024	0.0024	0.0062%
119	1E	Darel Gene Hurt\ 826 6th Street SE Hickory NC 28602	1/144	0.0047	100.00%	0.0047	0.0047	0.0124%
120	1E	Betty Joyce Dye\227 Johnson Avenue Mt. Vernon OH 43050	1/144	0.0047	100.00%	0.0047	0.0047	0.0124%
121	1E	Michael D. Webb\1760 Furnace Road Brogue PA 17309	1/1584	0.0004	100.00%	0.0004	0.0004	0.0011%
122	1E	Joshua M. Webb\58 Frost Hill Road Airville PA 17302	1/1584	0.0004	100.00%	0.0004	0.0004	0.0011%
123	1E	Wade Burke\3714 Brownnton Road Felton PA 17322	1/1056	0.0006	100.00%	0.0006	0.0006	0.0017%
124	1E	Tony Burke\3718 Brownnton Road Felton PA 17322	1/1056	0.0006	100.00%	0.0006	0.0006	0.0017%
125	1E	Todd Druck\1446 Delta Road Red Lion PA 17356	1/1056	0.0006	100.00%	0.0006	0.0006	0.0017%
126	1E	Troy Druck\12625 Lucky Road Brogue PA 17309	1/1056	0.0006	100.00%	0.0006	0.0006	0.0017%
127	1E	Judy Kilgore\2797 Delta Road Brogue PA 17309	1/528	0.0013	100.00%	0.0013	0.0013	0.0034%
128	1E	Delcia Runkle\12695 Hively Road Brogue PA 17309	1/528	0.0013	100.00%	0.0013	0.0013	0.0034%

1E Tract 1E (total acreage) 0.6800

129	1E	Hazel C. Cooper\2914 Delta Road Airville PA 17302	1/528	0.0013	100.00%	0.0013	0.0034%
130	1E	Cynthia Grove\355 Steinfelt Road Red Lion PA 17356	1/528	0.0013	100.00%	0.0013	0.0034%
131	1E	Rhonda K. Collins\248 West High Street Red Lion PA 17356	1/1584	0.0004	100.00%	0.0004	0.0011%
132	1E	Amanda D. Kiser\13308 Savanna Court Glen Rock PA 17327	1/1584	0.0004	100.00%	0.0004	0.0011%
133	1E	David L. Webb\2040 Jamie Court Felton PA 17322	1/528	0.0013	100.00%	0.0013	0.0034%
134	1E	Nichols Family Trust dated February 14, 1997/c/o Ken Nichols, Trustee, 3521 E. Gleneagle Place Chandler AZ 85249	1/72	0.0094	100.00%	0.0094	0.0248%
135	1E	Audrey E. Boyd\635 Ticknor Road Mogadore OH 44260	1/72	0.0094	100.00%	0.0094	0.0248%
136	1E	Elizabeth Catherine Marshall\4135 Ballard Avenue Cincinnati OH 45209	1/144	0.0047	100.00%	0.0047	0.0124%
137	1E	Chad W. Casey\520 Watson Road Pounding Mill VA 24637	1/576	0.0012	100.00%	0.0012	0.0031%
138	1E	Brian Casey\798 Pond Street Pounding Mill VA 24637	1/576	0.0012	100.00%	0.0012	0.0031%
139	1E	Katie Lynn Davis\PO Box 55 Cedar Bluff VA 24609	1/1152	0.0006	100.00%	0.0006	0.0016%
140	1E	Dennis Palmer\3917 Bailey Switch Rd N Tazewell VA 24630	1/1152	0.0006	100.00%	0.0006	0.0016%
141	1E	Ronnie Davis\129 Central Avenue Cedar Bluff VA 24609	1/1152	0.0006	100.00%	0.0006	0.0016%
142	1E	James Fadiel\8193 Oak Creek Drive Stokesdale NC 27357	1/432	0.0016	100.00%	0.0016	0.0041%
143	1E	Nancy Cox Luchini\161 Heath Road Bluff City TN 37618	1/432	0.0016	100.00%	0.0016	0.0041%
144	1E	Patty Stephens\334 Hayes Subdivision Rd Sparta TN 38583	1/432	0.0016	100.00%	0.0016	0.0041%
145	1E	Elizabeth Catherine Marshall\4135 Ballard Avenue Cincinnati OH 45209	1/48	0.0142	100.00%	0.0142	0.0372%
146	1E	Chad W. Casey\520 Watson Road Pounding Mill VA 24637	1/192	0.0035	100.00%	0.0035	0.0093%
147	1E	Brian Casey\798 Pond Street Pounding Mill VA 24637	1/192	0.0035	100.00%	0.0035	0.0093%
148	1E	Katie Lynn Davis\PO Box 55 Cedar Bluff VA 24609	1/384	0.0018	100.00%	0.0018	0.0047%
149	1E	Dennis Palmer\3917 Bailey Switch Rd N Tazewell VA 24630	1/384	0.0018	100.00%	0.0018	0.0047%
150	1E	Ronnie Davis\129 Central Avenue Cedar Bluff VA 24609	1/384	0.0018	100.00%	0.0018	0.0047%
151	1E	James Fadiel\8193 Oak Creek Drive Stokesdale NC 27357	1/144	0.0047	100.00%	0.0047	0.0124%
152	1E	Nancy Cox Luchini\161 Heath Road Bluff City TN 37618	1/144	0.0047	100.00%	0.0047	0.0124%
153	1E	Patty Stephens\334 Hayes Subdivision Rd Sparta TN 38583	1/144	0.0047	100.00%	0.0047	0.0124%
154	1E	Elizabeth Catherine Marshall\4135 Ballard Avenue Cincinnati OH 45209	1/1296	0.0005	100.00%	0.0005	0.0014%
155	1E	Chad W. Casey\520 Watson Road Pounding Mill VA 24637	1/5184	0.0001	100.00%	0.0001	0.0003%
156	1E	Brian Casey\798 Pond Street Pounding Mill VA 24637	1/5184	0.0001	100.00%	0.0001	0.0003%
157	1E	Katie Lynn Davis\PO Box 55 Cedar Bluff VA 24609	1/10368	0.0001	100.00%	0.0001	0.0002%
158	1E	Dennis Palmer\3917 Bailey Switch Rd N Tazewell VA 24630	1/10368	0.0001	100.00%	0.0001	0.0002%
159	1E	Ronnie Davis\129 Central Avenue Cedar Bluff VA 24609	1/10368	0.0001	100.00%	0.0001	0.0002%
160	1E	James Fadiel\8193 Oak Creek Drive Stokesdale NC 27357	1/3888	0.0002	100.00%	0.0002	0.0005%
161	1E	Nancy Cox Luchini\161 Heath Road Bluff City TN 37618	1/3888	0.0002	100.00%	0.0002	0.0005%

1E Tract 1E (total acreage) 0.6800

162	1E	Patty Stephens\334 Hayes Subdivision Rd Sparta TN 38583	1/3888	0.0002	100.00%	0.0002	0.0002	0.0005%
163	1E	Elizabeth Catherine Marshall\4135 Ballard Avenue Cincinnati OH 45209	1/432	0.0016	100.00%	0.0016	0.0016	0.0041%
164	1E	Chad W. Casey\520 Watson Road Pounding Mill VA 24637	1/1728	0.0004	100.00%	0.0004	0.0004	0.0010%
165	1E	Brian Casey\798 Pond Street Pounding Mill VA 24637	1/1728	0.0004	100.00%	0.0004	0.0004	0.0010%
166	1E	Katie Lynn Davis\PO Box 55 Cedar Bluff VA 24609	1/3456	0.0002	100.00%	0.0002	0.0002	0.0005%
167	1E	Dennis Palmer\3917 Bailey Switch Rd N Tazewell VA 24630	1/3456	0.0002	100.00%	0.0002	0.0002	0.0005%
168	1E	Ronnie Davis\129 Central Avenue Cedar Bluff VA 24609	1/3456	0.0002	100.00%	0.0002	0.0002	0.0005%
169	1E	James Fadia\8193 Oak Creek Drive Stokesdale NC 27357	1/1296	0.0005	100.00%	0.0005	0.0005	0.0014%
170	1E	Nancy Cox Luchini\161 Heath Road Bluff City TN 37618	1/1296	0.0005	100.00%	0.0005	0.0005	0.0014%
171	1E	Patty Stephens\334 Hayes Subdivision Rd Sparta TN 38583	1/1296	0.0005	100.00%	0.0005	0.0005	0.0014%
172	1E	Randall S. Jackson\PO Box 87 Davenport VA 24239	1/324	0.0021	100.00%	0.0021	0.0021	0.0055%
173	1E	Leisha Compton\6545 Belfrys Ct. East Bealeton VA 22712	1/324	0.0021	100.00%	0.0021	0.0021	0.0055%
174	1E	William Jackson\PO Box 854 Davenport VA 24239	1/324	0.0021	100.00%	0.0021	0.0021	0.0055%
175	1E	Treamon Jackson\PO Box 299 Davenport VA 24239	1/324	0.0021	100.00%	0.0021	0.0021	0.0055%
176	1E	Larry Jackson\2819 Laurel Branch Road Vansant VA 24656	1/1188	0.0006	100.00%	0.0006	0.0006	0.0015%
177	1E	Nancy Jackson\2819 Laurel Branch Road Vansant VA 24656	1/1188	0.0006	100.00%	0.0006	0.0006	0.0015%
178	1E	Anna Stiltner\PO Box 345 Maxie VA 24628	1/1188	0.0006	100.00%	0.0006	0.0006	0.0015%
179	1E	Carol Fletcher\PO Box 854 Vansant VA 24656	1/1188	0.0006	100.00%	0.0006	0.0006	0.0015%
180	1E	Ken Titus Breeding\12455 Yeawood Dr Boston VA 22713	1/1188	0.0006	100.00%	0.0006	0.0006	0.0015%
181	1E	Frankie Breeding\304 1st Street Apt 1B Luray VA 22835	1/1188	0.0006	100.00%	0.0006	0.0006	0.0015%
182	1E	Sharon Breeding\13492 Scantlin Mountain Rd Culpepper VA 22701	1/1188	0.0006	100.00%	0.0006	0.0006	0.0015%
183	1E	Ken Titus Breeding\12455 Yeawood Dr Boston VA 22713	1/10692	0.0001	100.00%	0.0001	0.0001	0.0002%
184	1E	Frankie Breeding\304 1st Street Apt 1B Luray VA 22835	1/10692	0.0001	100.00%	0.0001	0.0001	0.0002%
185	1E	Sharon Breeding\13492 Scantlin Mountain Rd Culpepper VA 22701	1/10692	0.0001	100.00%	0.0001	0.0001	0.0002%
186	1E	Ken Titus Breeding\12455 Yeawood Dr Boston VA 22713	1/11880	0.0001	100.00%	0.0001	0.0001	0.0002%
187	1E	Frankie Breeding\304 1st Street Apt 1B Luray VA 22835	1/11880	0.0001	100.00%	0.0001	0.0001	0.0002%
188	1E	Sharon Breeding\13492 Scantlin Mountain Rd Culpepper VA 22701	1/11880	0.0001	100.00%	0.0001	0.0001	0.0002%
189	1E	Ken Titus Breeding\12455 Yeawood Dr Boston VA 22713	1/106920	0.0000	100.00%	0.0000	0.0000	0.0000%
190	1E	Frankie Breeding\304 1st Street Apt 1B Luray VA 22835	1/106920	0.0000	100.00%	0.0000	0.0000	0.0000%
191	1E	Sharon Breeding\13492 Scantlin Mountain Rd Culpepper VA 22701	1/106920	0.0000	100.00%	0.0000	0.0000	0.0000%
192	1E	Jerry W. Whorley\2511 Colonial Ave SW Roanoke VA 24015	1/360	0.0019	100.00%	0.0019	0.0019	0.0050%
193	1E	Douglas A. Whorley\PO Box 297 Montvale VA 24122	1/360	0.0019	100.00%	0.0019	0.0019	0.0050%
194	1E	Steven L. Whorley\708 Townside Rd SW Apt. 1 Roanoke VA 24014	1/360	0.0019	100.00%	0.0019	0.0019	0.0050%



2.2600

1F Tract 1F (total acreage)

1	1F	Charlie Andrew Puckett; Jr.1245 Merganser Lane Maryville TN 37801	1/480	0.0047	50.00%	0.0024	0.0062%
2	1F	Tazewell Coal & Gas Company LLC\PO Box 675 Tazewell VA 24651	1/480	0.0047	50.00%	0.0024	0.0062%
3	1F	Kimberly Jo Dilday\3413 Deerlope Trail Williamsburg VA 23188	1/480	0.0047	50.00%	0.0024	0.0062%
4	1F	Tazewell Coal & Gas Company LLC\PO Box 675 Tazewell VA 24651	1/480	0.0047	50.00%	0.0024	0.0062%
5	1F	Edna Lucille Dawson\290 Hill Street Tazewell VA 24651	1/240	0.0094	100.00%	0.0094	0.0248%
6	1F	Rose Marie McGlothlin\195 Sunnyside Drive Tazewell VA 24651	1/240	0.0094	100.00%	0.0094	0.0248%
7	1F	William Robert Dailey\13600 Bermuda Orchard Lane Chester VA 23836	1/480	0.0047	50.00%	0.0024	0.0062%
8	1F	Tazewell Coal & Gas Company LLC\PO Box 675 Tazewell VA 24651	1/480	0.0047	50.00%	0.0024	0.0062%
9	1F	Deborah Ann Roberts\103 Hull Street Richlands VA 24641	1/480	0.0047	50.00%	0.0024	0.0062%
10	1F	Tazewell Coal & Gas Company LLC\PO Box 675 Tazewell VA 24651	1/480	0.0047	50.00%	0.0024	0.0062%
11	1F	Bobby Curtis McGlothlin\933 Finney Drive Vinton VA 24179	1/240	0.0094	50.00%	0.0047	0.0124%
12	1F	Tazewell Coal & Gas Company LLC\PO Box 675 Tazewell VA 24651	1/240	0.0094	50.00%	0.0047	0.0124%
13	1F	Frances Ann McGlothlin\113 Bedford Avenue Richlands VA 24641	1/240	0.0094	50.00%	0.0047	0.0124%
14	1F	Tazewell Coal & Gas Company LLC\PO Box 675 Tazewell VA 24651	1/240	0.0094	50.00%	0.0047	0.0124%
15	1F	Paul W. Combs\1217 Whiletop Road Bluff City TN 37618	1/240	0.0094	100.00%	0.0094	0.0248%
16	1F	Billy Edd Blankenship\10528 Redbud Highway Honaker VA 24260	1/240	0.0094	100.00%	0.0094	0.0248%
17	1F	Chris Combs\1867 Woods Drive Dayton OH 45432	1/480	0.0047	100.00%	0.0047	0.0124%
18	1F	Robert E. Combs\3118 Red Bud Highway Honaker VA 24260	1/480	0.0047	100.00%	0.0047	0.0124%
19	1F	Randall L. Combs\1207 Fairlane Road Honaker VA 24260	1/240	0.0094	100.00%	0.0094	0.0248%
20	1F	James M. McGlothlin\PO Box 1241 Honaker VA 24260	1/240	0.0094	100.00%	0.0094	0.0248%
21	1F	Betty Hess\1096 Barbary Road Honaker VA 24260	1/240	0.0094	100.00%	0.0094	0.0248%
22	1F	Patricia A. Combs\63 Blossom Court Fairborn OH 45324	1/210	0.0108	100.00%	0.0108	0.0283%
23	1F	Karen Miller\PO Box 334 Petrolia PA 16050	1/5880	0.0004	100.00%	0.0004	0.0010%
24	1F	William Zane Southwell\10673 US Highway 183 Clinton OK 73601	1/1470	0.0015	100.00%	0.0015	0.0040%
25	1F	Jan L. Deal\2009 Oneida Valley Rd Karns City PA 16041	1/1470	0.0015	100.00%	0.0015	0.0040%
26	1F	Jean A. Cubbage\619 Bruin Road Petrolia PA 16050	1/1470	0.0015	100.00%	0.0015	0.0040%
27	1F	Pamela K. Logan\2343 W Main Street Apt 2026 Mesa AZ 85201	1/1470	0.0015	100.00%	0.0015	0.0040%
28	1F	Farley Combs\1802 Indian Creek Rd Bee VA 24217	1/210	0.0108	100.00%	0.0108	0.0283%
29	1F	Rosco Foleno Jr.\5357 Lunsford Mill Rd Hiltons VA 24258	1/840	0.0027	100.00%	0.0027	0.0071%
30	1F	Macel Keith Foleno\PO Box 669 Honaker VA 24260	1/840	0.0027	100.00%	0.0027	0.0071%
31	1F	Beverly Foleno\318 Deel Street Lebanon VA 24266	1/840	0.0027	100.00%	0.0027	0.0071%
32	1F	Rosco Foleno Jr.\5357 Lunsford Mill Rd Hiltons VA 24258	1/2520	0.0009	100.00%	0.0009	0.0024%
33	1F	Macel Keith Foleno\PO Box 669 Honaker VA 24260	1/2520	0.0009	100.00%	0.0009	0.0024%
34	1F	Beverly Foleno\318 Deel Street Lebanon VA 24266	1/2520	0.0009	100.00%	0.0009	0.0024%

1F Tract 1F (total acreage) 2.2600

35	1F	Johnny Bill Fogleman\296 Deerfield Drive Cleveland VA 24225	1/1050	0.0022	100.00%	0.0022	0.0057%
36	1F	Kathy Hawkins\3865 U.S. Highway 19 Lebanon VA 24266	1/1050	0.0022	100.00%	0.0022	0.0057%
37	1F	Rosa Angeline Combs\1260 Dewey Bostic Rd Honaker VA 24260	1/210	0.0108	100.00%	0.0108	0.0283%
38	1F	Jeannine Holden\1024 Alhambra Circle Coral Gables FL 33134	1/240	0.0094	100.00%	0.0094	0.0248%
39	1F	Lou Faye Holden\3313 Grassmere Drive Lexington KY 40503	1/240	0.0094	100.00%	0.0094	0.0248%
40	1F	Lou Faye Holden\3313 Grassmere Drive Lexington KY 40503	1/60	0.0377	100.00%	0.0377	0.0990%
41	1F	Paul W. Combs\1217 Whitetop Road Bluff City TN 37618	1/960	0.0024	100.00%	0.0024	0.0062%
42	1F	Billy Edd Blankenship\10528 Redbud Highway Honaker VA 24260	1/960	0.0024	100.00%	0.0024	0.0062%
43	1F	Chris Combs\1867 Woods Drive Dayton OH 45432	1/1920	0.0012	100.00%	0.0012	0.0031%
44	1F	Robert E. Combs\3118 Red Bud Highway Honaker VA 24260	1/1920	0.0012	100.00%	0.0012	0.0031%
45	1F	Randall L. Combs\ 1207 Fairlane Road Honaker VA 24260	1/960	0.0024	100.00%	0.0024	0.0062%
46	1F	James M. McGlothlin\PO Box 1241 Honaker VA 24260	1/960	0.0024	100.00%	0.0024	0.0062%
47	1F	Betty Hess\1096 Barberrry Road Honaker VA 24260	1/960	0.0024	100.00%	0.0024	0.0062%
48	1F	Charlie Andrew Puckett; Jr.\245 Merganser Lane Maryville TN 37801	1/1920	0.0012	50.00%	0.0006	0.0015%
49	1F	Tazewell Coal & Gas Company LLC\PO Box 675 Tazewell VA 24651	1/1920	0.0012	50.00%	0.0006	0.0015%
50	1F	Kimberly Jo Dilday\3413 Deertope Trail Williamsburg VA 23188	1/1920	0.0012	50.00%	0.0006	0.0015%
51	1F	Tazewell Coal & Gas Company LLC\PO Box 675 Tazewell VA 24651	1/1920	0.0012	50.00%	0.0006	0.0015%
52	1F	Edna Lucille Dawson\290 Hill Street Tazewell VA 24651	1/960	0.0024	100.00%	0.0024	0.0062%
53	1F	Rose Marie McGlothlin\195 Sunnyside Drive Tazewell VA 24651	1/960	0.0024	100.00%	0.0024	0.0062%
54	1F	William Robert Dailey\13600 Bermuda Orchard Lane Chester VA 23836	1/1920	0.0012	50.00%	0.0006	0.0015%
55	1F	Deborah Ann Roberts\103 Hull Street Richlands VA 24641	1/1920	0.0012	50.00%	0.0006	0.0015%
56	1F	Tazewell Coal & Gas Company LLC\PO Box 675 Tazewell VA 24651	1/1920	0.0012	50.00%	0.0006	0.0015%
57	1F	Tazewell Coal & Gas Company LLC\PO Box 675 Tazewell VA 24651	1/1920	0.0012	50.00%	0.0006	0.0015%
58	1F	Bobby Curtis McGlothlin\933 Finney Drive Vinton VA 24179	1/960	0.0024	50.00%	0.0012	0.0031%
59	1F	Tazewell Coal & Gas Company LLC\PO Box 675 Tazewell VA 24651	1/960	0.0024	50.00%	0.0012	0.0031%
60	1F	Frances Ann McGlothlin\113 Bedford Avenue Richlands VA 24641	1/960	0.0024	50.00%	0.0012	0.0031%
61	1F	Tazewell Coal & Gas Company LLC\PO Box 675 Tazewell VA 24651	1/960	0.0024	50.00%	0.0012	0.0031%
62	1F	Patricia A. Combs\63 Blossom Court Fairborn OH 45324	1/840	0.0027	100.00%	0.0027	0.0071%
63	1F	Karen Miller\PO Box 334 Petrolia PA 16050	1/23520	0.0001	100.00%	0.0001	0.0003%
64	1F	William Zane Southwell\10673 US Highway 183 Clinton OK 73601	1/5880	0.0004	100.00%	0.0004	0.0010%
65	1F	Jan L. Deal\2009 Oneida Valley Rd Karns City PA 16041	1/5880	0.0004	100.00%	0.0004	0.0010%
66	1F	Jean A. Cabbage\619 Bruin Road Petrolia PA 16050	1/5880	0.0004	100.00%	0.0004	0.0010%
67	1F	Pamela K. Logan\2343 W Main Street Apt 2026 Mesa AZ 85201	1/5880	0.0004	100.00%	0.0004	0.0010%
68	1F	Farley Combs\1802 Indian Creek Rd Bee VA 24217	1/840	0.0027	100.00%	0.0027	0.0071%

1F Tract 1F (total acreage) 2.2600

69	1F	Rosco Foleno Jr.\5357 Lunsford Mill Rd Hilltons VA 24258	1/3360	0.0007	100.00%	0.0007	0.0018%
70	1F	Macl Keith Foleno\PO Box 669 Honaker VA 24260	1/3360	0.0007	100.00%	0.0007	0.0018%
71	1F	Beverly Foleno\318 Deel Street Lebanon VA 24266	1/3360	0.0007	100.00%	0.0007	0.0018%
72	1F	Rosco Foleno Jr.\5357 Lunsford Mill Rd Hilltons VA 24258	1/10080	0.0002	100.00%	0.0002	0.0006%
73	1F	Macl Keith Foleno\PO Box 669 Honaker VA 24260	1/10080	0.0002	100.00%	0.0002	0.0006%
74	1F	Beverly Foleno\318 Deel Street Lebanon VA 24266	1/10080	0.0002	100.00%	0.0002	0.0006%
75	1F	Johnny Bill Fogleman\296 Deerfield Drive Cleveland VA 24225	1/4200	0.0005	100.00%	0.0005	0.0014%
76	1F	Kathy Hawkins\3865 U.S. Highway 19 Lebanon VA 24266	1/4200	0.0005	100.00%	0.0005	0.0014%
77	1F	Rosa Angeline Combs\1260 Dewey Bostic Rd Honaker VA 24260	1/840	0.0027	100.00%	0.0027	0.0071%
78	1F	Jeannine Holden\1024 Alhambra Circle Coral Gables FL 33134	1/960	0.0024	100.00%	0.0024	0.0062%
79	1F	Lou Faye Holden\3313 Grassmere Drive Lexington KY 40503	1/960	0.0024	100.00%	0.0024	0.0062%
80	1F	Lou Faye Holden\3313 Grassmere Drive Lexington KY 40503	1/240	0.0094	100.00%	0.0094	0.0248%
81	1F	Douglas A. Whorley\PO Box 297 Montvale VA 24122	1/120	0.0188	100.00%	0.0188	0.0495%
82	1F	Jerry W. Whorley\2511 Colonial Ave SW Roanoke VA 24015	1/120	0.0188	100.00%	0.0188	0.0495%
83	1F	Steven L. Whorley\708 Townside Rd SW Apt. 1 Roanoke VA 24014	1/120	0.0188	100.00%	0.0188	0.0495%
84	1F	Richard Lee Whorley\PO Box 155 Fort Montgomery NY 10922	1/180	0.0126	100.00%	0.0126	0.0330%
85	1F	Wilma J. Bowyer\P.O. Box 904 Union WV 24983	1/180	0.0126	100.00%	0.0126	0.0330%
86	1F	James A. Whorley\2237 Seneca Trail South Peterstown WV 24963	1/180	0.0126	100.00%	0.0126	0.0330%
87	1F	Michael L. Whorley\1807 Mount Vernon Street Waynesboro VA 22980	1/180	0.0126	100.00%	0.0126	0.0330%
88	1F	Linda Christoff\3762 Station Drive NW Kennesaw GA 30144	1/180	0.0126	100.00%	0.0126	0.0330%
89	1F	Marvin Anthony Whorley\704 Battle Front Trail Apt TR Knoxville TN 37934	1/180	0.0126	100.00%	0.0126	0.0330%
90	1F	Elizabeth McKee\805 Queen Avenue NW Roanoke VA 24012-4233	1/90	0.0251	100.00%	0.0251	0.0660%
91	1F	Susan Whorley\206 N 7th Street Cache OK 73527	1/90	0.0251	100.00%	0.0251	0.0660%
92	1F	Ronald L. Poff\3123 W Club Drive Salem VA 24153	1/120	0.0188	100.00%	0.0188	0.0495%
93	1F	Jeffery Poff\1620 Valhalla Court Salem VA 24153	1/120	0.0188	100.00%	0.0188	0.0495%
94	1F	Teresa Ballard\4786 Hickory Hill Drive Roanoke VA 24018	1/120	0.0188	100.00%	0.0188	0.0495%
95	1F	Kimberly S. Adkins\2656 Bristol Road Columbus OH 43221	1/288	0.0078	100.00%	0.0078	0.0206%
96	1F	Kimberly S. Adkins\2656 Bristol Road Columbus OH 43221	1/288	0.0078	100.00%	0.0078	0.0206%
97	1F	Kimberly S. Adkins\2656 Bristol Road Columbus OH 43221	1/144	0.0157	100.00%	0.0157	0.0413%
98	1F	Kimberly S. Adkins\2656 Bristol Road Columbus OH 43221	1/144	0.0157	100.00%	0.0157	0.0413%
99	1F	Kimberly S. Adkins\2656 Bristol Road Columbus OH 43221	1/144	0.0157	100.00%	0.0157	0.0413%
100	1F	Ruby S.Kiser\408 Ridgefields Road Kingsport TN 37660	1/72	0.0314	100.00%	0.0314	0.0825%
101	1F	Jack Compton\9765 E. Hasket Lane Dayton OH 45424	1/72	0.0314	100.00%	0.0314	0.0825%

1F Tract 1F (total acreage) 2.2600

102	1F	Lance Compton\3343 Nina V. Lane Dayton OH 45424	1/288	0.0078	100.00%	0.0078	0.0206%
103	1F	Christa Compton\2752 Haig Ave Kettering OH 45420	1/288	0.0078	100.00%	0.0078	0.0206%
104	1F	Shelly N. O'Daniel\143 Schloss Lane Moraine OH 45439	1/288	0.0078	100.00%	0.0078	0.0206%
105	1F	Kelly Little\ 6487 Kalbfuisch Road Middletown OH 45042	1/432	0.0052	100.00%	0.0052	0.0138%
106	1F	Jackie Moon\108 Plum Lane Nicholasville KY 40356	1/756	0.0030	100.00%	0.0030	0.0079%
107	1F	Lloyd Malcolm Hale\9080 Helen Henderson Highway Honaker VA 24260	1/1008	0.0022	100.00%	0.0022	0.0059%
108	1F	Mary Elizabeth Wingold\202 S Autumn Crest Place Taylors SC 29687	1/1008	0.0022	100.00%	0.0022	0.0059%
109	1F	Ilene Wolfe\8902 Helen Henderson Highway Honaker VA 24260	1/252	0.0090	100.00%	0.0090	0.0236%
110	1F	William Harold Hale\653 Glenwood Circle Berea OH 44017	1/252	0.0090	100.00%	0.0090	0.0236%
111	1F	Jeremy Wallace\165 Columbus St 3rd Floor Wilmington OH 45177	1/144	0.0157	100.00%	0.0157	0.0413%
112	1F	James Looney\3093 Parsons Avenue Columbus OH 43207	1/576	0.0039	100.00%	0.0039	0.0103%
113	1F	Ernest M. Looney\812 Spring Street Greenfield OH 45123	1/576	0.0039	100.00%	0.0039	0.0103%
114	1F	Myra Looney\3093 Parsons Avenue Columbus OH 43207	1/576	0.0039	100.00%	0.0039	0.0103%
115	1F	Joan Foley\165 Columbus Street Wilmington OH 45177	1/144	0.0157	100.00%	0.0157	0.0413%
116	1F	Johnny Sherman Boyd\3126 Thompson Creek Road Honaker VA 24260	1/288	0.0078	100.00%	0.0078	0.0206%
117	1F	Raymond Reynolds\67 Vaughn Brooks Rd Cleveland VA 24225	1/288	0.0078	100.00%	0.0078	0.0206%
118	1F	George Allen Ray\P.O. Box 2 Rosedale VA 24280	1/288	0.0078	100.00%	0.0078	0.0206%
119	1F	Darel Gene Hurt\ 826 6th Street SE Hickory NC 28602	1/144	0.0157	100.00%	0.0157	0.0413%
120	1F	Betty Joyce Dye\227 Johnson Avenue Mt. Vernon OH 43050	1/144	0.0157	100.00%	0.0157	0.0413%
121	1F	Michael D. Webb\1760 Furnace Road Brogue PA 17309	1/1584	0.0014	100.00%	0.0014	0.0038%
122	1F	Joshua M. Webb\58 Frost Hill Road Airville PA 17302	1/1584	0.0014	100.00%	0.0014	0.0038%
123	1F	Wade Burke\3714 Brownton Road Felton PA 17322	1/1056	0.0021	100.00%	0.0021	0.0056%
124	1F	Tony Burke\3718 Brownton Road Felton PA 17322	1/1056	0.0021	100.00%	0.0021	0.0056%
125	1F	Todd Druck\1446 Delta Road Red Lion PA 17356	1/1056	0.0021	100.00%	0.0021	0.0056%
126	1F	Troy Druck\12625 Lucky Road Brogue PA 17309	1/1056	0.0021	100.00%	0.0021	0.0056%
127	1F	Judy Kilgore\2797 Delta Road Brogue PA 17309	1/528	0.0043	100.00%	0.0043	0.0113%
128	1F	Delcia Runkle\12695 Hively Road Brogue PA 17309	1/528	0.0043	100.00%	0.0043	0.0113%
129	1F	Hazel C. Cooper\2914 Delta Road Airville PA 17302	1/528	0.0043	100.00%	0.0043	0.0113%
130	1F	Cynthia Grove\355 Steinfelt Road Red Lion PA 17356	1/528	0.0043	100.00%	0.0043	0.0113%
131	1F	Rhonda K. Collins\248 West High Street Red Lion PA 17356	1/1584	0.0014	100.00%	0.0014	0.0038%
132	1F	Amanda D. Kiser\13308 Savanna Court Glen Rock PA 17327	1/1584	0.0014	100.00%	0.0014	0.0038%
133	1F	David L. Webb\2040 Jamie Court Felton PA 17322	1/528	0.0043	100.00%	0.0043	0.0113%
134	1F	Nichols Family Trust dated February 14, 1997, c/o Ken Nichols, Trustee, 3521 E. Gleneagle Place Chandler AZ 85249	1/72	0.0314	100.00%	0.0314	0.0825%

1F Tract 1F (total acreage) 2.2600

135	1F	Audrey E. Boyd\635 Ticknor Road Mogadore OH 44260	1/72	0.0314	100.00%	0.0314	0.0825%
136	1F	Elizabeth Catherine Marshall\4135 Ballard Avenue Cincinnati OH 45209	1/144	0.0157	100.00%	0.0157	0.0413%
137	1F	Chad W. Casey\520 Watson Road Pounding Mill VA 24637	1/576	0.0039	100.00%	0.0039	0.0103%
138	1F	Brian Casey\798 Pond Street Pounding Mill VA 24637	1/576	0.0039	100.00%	0.0039	0.0103%
139	1F	Katie Lynn Davis\PO Box 55 Cedar Bluff VA 24609	1/1152	0.0020	100.00%	0.0020	0.0052%
140	1F	Dennis Palmer\3917 Bailey Switch Rd N Tazewell VA 24630	1/1152	0.0020	100.00%	0.0020	0.0052%
141	1F	Ronnie Davis\129 Central Avenue Cedar Bluff VA 24609	1/1152	0.0020	100.00%	0.0020	0.0052%
142	1F	James Fadia\8193 Oak Creek Drive Stokesdale NC 27357	1/432	0.0052	100.00%	0.0052	0.0138%
143	1F	Nancy Cox Luchini\161 Heath Road Bluff City TN 37618	1/432	0.0052	100.00%	0.0052	0.0138%
144	1F	Patty Stephens\334 Hayes Subdivision Rd Sparta TN 38583	1/432	0.0052	100.00%	0.0052	0.0138%
145	1F	Elizabeth Catherine Marshall\4135 Ballard Avenue Cincinnati OH 45209	1/48	0.0471	100.00%	0.0471	0.1238%
146	1F	Chad W. Casey\520 Watson Road Pounding Mill VA 24637	1/192	0.0118	100.00%	0.0118	0.0309%
147	1F	Brian Casey\798 Pond Street Pounding Mill VA 24637	1/192	0.0118	100.00%	0.0118	0.0309%
148	1F	Katie Lynn Davis\PO Box 55 Cedar Bluff VA 24609	1/384	0.0059	100.00%	0.0059	0.0155%
149	1F	Dennis Palmer\3917 Bailey Switch Rd N Tazewell VA 24630	1/384	0.0059	100.00%	0.0059	0.0155%
150	1F	Ronnie Davis\129 Central Avenue Cedar Bluff VA 24609	1/384	0.0059	100.00%	0.0059	0.0155%
151	1F	James Fadia\8193 Oak Creek Drive Stokesdale NC 27357	1/144	0.0157	100.00%	0.0157	0.0413%
152	1F	Nancy Cox Luchini\161 Heath Road Bluff City TN 37618	1/144	0.0157	100.00%	0.0157	0.0413%
153	1F	Patty Stephens\334 Hayes Subdivision Rd Sparta TN 38583	1/144	0.0157	100.00%	0.0157	0.0413%
154	1F	Elizabeth Catherine Marshall\4135 Ballard Avenue Cincinnati OH 45209	1/1296	0.0017	100.00%	0.0017	0.0046%
155	1F	Chad W. Casey\520 Watson Road Pounding Mill VA 24637	1/5184	0.0004	100.00%	0.0004	0.0011%
156	1F	Brian Casey\798 Pond Street Pounding Mill VA 24637	1/5184	0.0004	100.00%	0.0004	0.0011%
157	1F	Katie Lynn Davis\PO Box 55 Cedar Bluff VA 24609	1/10368	0.0002	100.00%	0.0002	0.0006%
158	1F	Dennis Palmer\3917 Bailey Switch Rd N Tazewell VA 24630	1/10368	0.0002	100.00%	0.0002	0.0006%
159	1F	Ronnie Davis\129 Central Avenue Cedar Bluff VA 24609	1/10368	0.0002	100.00%	0.0002	0.0006%
160	1F	James Fadia\8193 Oak Creek Drive Stokesdale NC 27357	1/3888	0.0006	100.00%	0.0006	0.0015%
161	1F	Nancy Cox Luchini\161 Heath Road Bluff City TN 37618	1/3888	0.0006	100.00%	0.0006	0.0015%
162	1F	Patty Stephens\334 Hayes Subdivision Rd Sparta TN 38583	1/3888	0.0006	100.00%	0.0006	0.0015%
163	1F	Elizabeth Catherine Marshall\4135 Ballard Avenue Cincinnati OH 45209	1/432	0.0052	100.00%	0.0052	0.0138%
164	1F	Chad W. Casey\520 Watson Road Pounding Mill VA 24637	1/1728	0.0013	100.00%	0.0013	0.0034%
165	1F	Brian Casey\798 Pond Street Pounding Mill VA 24637	1/1728	0.0013	100.00%	0.0013	0.0034%
166	1F	Katie Lynn Davis\PO Box 55 Cedar Bluff VA 24609	1/3456	0.0007	100.00%	0.0007	0.0017%
167	1F	Dennis Palmer\3917 Bailey Switch Rd N Tazewell VA 24630	1/3456	0.0007	100.00%	0.0007	0.0017%
168	1F	Ronnie Davis\129 Central Avenue Cedar Bluff VA 24609	1/3456	0.0007	100.00%	0.0007	0.0017%

2.2600

1F Tract 1F (total acreage)

169	1F	James Fadial\8193 Oak Creek Drive Stokesdale NC 27357	1/1296	0.0017	100.00%	0.0017	0.0017	0.0046%
170	1F	Nancy Cox Luchini\161 Heath Road Bluff City TN 37618	1/1296	0.0017	100.00%	0.0017	0.0017	0.0046%
171	1F	Patty Stephens\334 Hayes Subdivision Rd Sparta TN 38583	1/1296	0.0017	100.00%	0.0017	0.0017	0.0046%
172	1F	Randall S. Jackson\PO Box 87 Davenport VA 24239	1/324	0.0070	100.00%	0.0070	0.0070	0.0183%
173	1F	Leisha Compton\6545 Belfrys Ct. East Bealeton VA 22712	1/324	0.0070	100.00%	0.0070	0.0070	0.0183%
174	1F	William Jackson\PO Box 854 Davenport VA 24239	1/324	0.0070	100.00%	0.0070	0.0070	0.0183%
175	1F	Treamon Jackson\PO Box 299 Davenport VA 24239	1/324	0.0070	100.00%	0.0070	0.0070	0.0183%
176	1F	Larry Jackson\ 2819 Laurel Branch Road Vansant VA 24656	1/1188	0.0019	100.00%	0.0019	0.0019	0.0050%
177	1F	Nancy Jackson\2819 Laurel Branch Road Vansant VA 24656	1/1188	0.0019	100.00%	0.0019	0.0019	0.0050%
178	1F	Anna Stillner\PO Box 345 Maxie VA 24628	1/1188	0.0019	100.00%	0.0019	0.0019	0.0050%
179	1F	Carol Fletcher\PO Box 854 Vansant VA 24656	1/1188	0.0019	100.00%	0.0019	0.0019	0.0050%
180	1F	Ken Titus Breeding\12455 Yeawood Dr Boston VA 22713	1/10692	0.0002	100.00%	0.0002	0.0002	0.0006%
181	1F	Frankie Breeding\304 1st Street Apt 1B Luray VA 22835	1/10692	0.0002	100.00%	0.0002	0.0002	0.0006%
182	1F	Sharon Breeding\13492 Scantlin Mountain Rd Culpepper VA 22701	1/10692	0.0002	100.00%	0.0002	0.0002	0.0006%
183	1F	Ken Titus Breeding\12455 Yeawood Dr Boston VA 22713	1/10692	0.0002	100.00%	0.0002	0.0002	0.0006%
184	1F	Frankie Breeding\304 1st Street Apt 1B Luray VA 22835	1/10692	0.0002	100.00%	0.0002	0.0002	0.0006%
185	1F	Sharon Breeding\13492 Scantlin Mountain Rd Culpepper VA 22701	1/10692	0.0002	100.00%	0.0002	0.0002	0.0006%
186	1F	Ken Titus Breeding\12455 Yeawood Dr Boston VA 22713	1/10692	0.0002	100.00%	0.0002	0.0002	0.0006%
187	1F	Frankie Breeding\304 1st Street Apt 1B Luray VA 22835	1/10692	0.0002	100.00%	0.0002	0.0002	0.0006%
188	1F	Sharon Breeding\13492 Scantlin Mountain Rd Culpepper VA 22701	1/10692	0.0002	100.00%	0.0002	0.0002	0.0006%
189	1F	Ken Titus Breeding\12455 Yeawood Dr Boston VA 22713	1/10692	0.0002	100.00%	0.0002	0.0002	0.0006%
190	1F	Frankie Breeding\304 1st Street Apt 1B Luray VA 22835	1/10692	0.0002	100.00%	0.0002	0.0002	0.0006%
191	1F	Sharon Breeding\13492 Scantlin Mountain Rd Culpepper VA 22701	1/10692	0.0002	100.00%	0.0002	0.0002	0.0006%
192	1F	Jerry W. Whorley\2511 Colonial Ave SW Roanoke VA 24015	1/360	0.0063	100.00%	0.0063	0.0063	0.0165%
193	1F	Douglas A. Whorley\PO Box 297 Montvale VA 24122	1/360	0.0063	100.00%	0.0063	0.0063	0.0165%
194	1F	Steven L. Whorley\708 Townside Rd SW Apt. 1 Roanoke VA 24014	1/360	0.0063	100.00%	0.0063	0.0063	0.0165%

14.2300

3 Tract 3 (total acreage)

1	3	Ada R. Compton\104 Crooked Creek Ct Goldsboro NC 27530	7/32	3.1128	100.00%	3.1128	3.1128	8.1824%
2	3	Dean Compton\1235 Hartwood Road Fredericksburg VA 22406	7/160	0.6226	100.00%	0.6226	0.6226	1.6365%
3	3	Patricia Sue Compton\563 Great Oak Lane Harpers Ferry WV 25425-6928	7/160	0.6226	100.00%	0.6226	0.6226	1.6365%
4	3	Danny A. Compton\587 Island Ford Road Rileyville VA 22650	7/160	0.6226	100.00%	0.6226	0.6226	1.6365%
5	3	Sandra G. Holmes\40394 Waterview Drive Mechanicsville MD 20659	7/160	0.6226	100.00%	0.6226	0.6226	1.6365%

Adjustment Comments:

210000964

1. The Escrow Agent is ordered, to within ten (10) days of receipt of this executed order, disburse funds for the unit and applicants detailed in Table 1.
2. The Escrow Agent is ordered to continue the Escrow Account for the Subject Drilling unit based on the attached Revised Exhibit E which replaces all prior Exhibit E's recorded for the Subject Drilling Unit.

**CONCLUSION:**


Therefore, the requested relief and all terms and provisions set forth above be and hereby are granted and IT IS SO ORDERED.

**APPEALS:**

Appeals of this Order are governed by the provisions of the Code of Virginia § 45.1-361.9 which provides that any order or decision of the Board may be appealed to the appropriate circuit court and that whenever a coal owner, coal operator, gas owner, gas operator, or operator of a gas storage field certificated by the State Corporation Commission is a party in such action, the court shall hear such appeal de novo.

210000964

DONE AND EXECUTED this 21 day of July, 2021 by a majority of the Virginia Gas and Oil Board.



Interim Chairman, Donald L. Ratliff


DONE AND PERFORMED this 21 day of July, 2021 by Order of the Virginia Gas and Oil Board.



James P. Skorupa  
Principal Executive to the staff,  
Virginia Gas and Oil Board

COMMONWEALTH OF VIRGINIA  
COUNTY OF RUSSELL

Acknowledged on this 21<sup>st</sup> day of July, 2021, personally before me a notary public in and for the Commonwealth of Virginia, appeared Donald L. Ratliff, being duly sworn did depose and say that he is the Interim Chairman of the Virginia Gas and Oil Board and appeared James P. Skorupa, being duly sworn did depose and say that he is Principal Executive to the staff of the Virginia Gas and Oil Board, that they executed the same and was authorized to do so.



Sarah Jessee Gilmer, Notary Public  
262946

My Commission expires: July 31, 2025





## BEFORE THE VIRGINIA GAS AND OIL BOARD

PETITIONER: Pocahontas Gas LLC

DIVISION OF GAS AND OIL

DOCKET NO: VGOB 05-1018-1509-01

**RELIEF SOUGHT: (1) DISBURSEMENT FROM ESCROW REGARDING TRACT(S) A portion of 1A, A portion of 1E, A portion of 1F, A portion of 3 (2) AND AUTHORIZATION FOR DIRECT PAYMENT OF ROYALTIES (3) AND DISMISSAL OF COAL OWNERS PURSUANT TO CODE OF VIRGINIA SECTION 45.1-361.22:2.**

HEARING DATE: July 20, 2021

DRILLING UNIT: BH102

BUCHANAN COUNTY, VIRGINIA

## PETITION FOR ORDER OF DISBURSEMENT OF ESCROW FUNDS

1. Petitioner and its counsel

Petitioner is Pocahontas Gas LLC, PO Box 570, Pounding Mill, VA 24637, 276-596-5075.  
Petitioner's counsel is Mark A. Swartz, Hillard & Swartz, LLP, 122 Capital Street, Suite 201,  
Charleston, WV 25301.

2. Relief Sought

(1) the disbursement of escrowed funds heretofore deposited with the Board's Escrow Agent, attributable to a portion of Tract 1A, a portion of Tract 1E, a portion of Tract 1F, and a portion of Tract 3, as depicted upon the annexed table; and (2) authorization to begin paying royalties directly to Tazewell Coal & Gas Company LLC, Charlie Andrew Puckett, Jr., Kimberly Dilday, Glenna Couch, Edna Dawson, Rose Marie McGlothlin, William R. Dailey, Deborah A. Roberts, Bobby Curtis McGlothlin, Frances McGlothlin, Paul W. Combs, Billy Edd Blankenship, Chris Combs, Robert E. Combs, Randall L. Combs, James McGlothlin, Betty Hess, Patricia Combs, Karen Miller, William Southwell, Jan Deal, Jean Cabbage, Farley Combs, Roscoe Foleno, Jr., Macel Keith Foleno, Beverly Ann Foleno, Johnny Fogleman, Kathy Hawkins, Rosa Angeline Combs, Jeannine Holden, Lou Holden, Douglas A. Whorley, Jerry W. Whorley, Steven L. Whorley, Richard Lee Whorley, Wilma J. Bowyer, James A. Worley, Michael L. Whorley, Linda Christoff, Marvin A. Whorley, Elizabeth McKee, Susan Worley, Ronald L. Poff, Jeffrey Poff, Teresa P. Ballard, Kimberly S. Adkins, Ruby Kiser, Jack Compton, Lance Compton, Christa Compton, Shelly N. O'Daniel, Kelly Little, Jackie Moon, Lloyd Malcolm Hale, Mary Elizabeth Wingold, Ilene Wolfe, William H. Hale, Jeremy Wallace, James Looney, Ernest M. Looney, Myra Looney, Joan Foley, Johnny Sherman Boyd, Raymond Reynolds, George Ray, Darrel Gene Hurt, Betty J. Dye, Michael D. Webb, Joshua M. Webb, Wade Burke, Tony Burke, Todd Druck, Troy Druck, Judy Kilgore, Delcia Runkle, Hazel C. Cooper, Cynthia Grove, Rhonda K. Collins, Amanda Kiser, David L. Webb, Nichols Family Trust, Audrey Boyd, Elizabeth C. Marshall, Chad W. Casey, Robert Brian Casey, Katie Lynn Davis, Dennis Palmer, Ronnie Davis, James Fadial, Nancy Luchini, Patty Stephens, Randall Jackson, Leshia Compton, William Jackson, Treamon Jackson, Larry Jackson, Nancy Jackson, Anna Stiltner, Carol Fletcher, Ken Titus Breeding, Frankie Breeding, Sharon Breeding, Ada R. Compton, Dean Compton, Patricia Sue Compton, Danny A. Compton and Sandra G. Holmes; (3) Dismissal of Coal Owner(s): Tazewell Coal & Gas Company LLC.

3. Legal Authority

Va. Code Ann. § 45.1-361.1 et seq., 4 VAC 25-160-140., and relevant Virginia Gas and Oil Board Orders ("Board") heretofore promulgated pursuant to law.

**4. Type of Well(s)**

Coalbed Methane

**5. Factual basis for relief requested**

- a. Tazewell Coal & Gas Company LLC and Charlie Andrew Puckett, Jr., Kimberly Dilday, Gienna Couch, William R. Dailey, Deborah A. Roberts, Bobby Curtis McGlothlin, and Frances McGlothlin have entered into royalty split agreement(s). Said royalty split agreement(s) allow the Applicant and Designated Operator to pay royalties directly to the persons identified in Exhibit EE.
- b. Edna Dawson, Rose Marie McGlothlin, Paul W. Combs, Billy Edd Blankenship, Chris Combs, Robert E. Combs, Randall L. Combs, James McGlothlin, Betty Hess, Patricia Combs, Karen Miller, William Southwell, Jan Deal, Jean Cabbage, Pamela K. Logan, Farley Combs, Roscoe Foleno, Jr., Macel Keith Foleno, Beverly Ann Foleno, Johnny Fogleman, Kathy Hawkins, Rosa Angeline Combs, Jeannine Holden, Lou Holden, Douglas A. Whorley, Jerry W. Whorley, Steven L. Whorley, Richard Lee Whorley, Wilma J. Bowyer, James A. Worley, Michael L. Whorley, Linda Christoff, Marvin A. Whorley, Elizabeth McKee, Susan Worley, Ronald L. Poff, Jeffrey Poff, Teresa P. Ballard, Kimberly S. Adkins, Ruby Kiser, Jack Compton, Lance Compton, Christa Compton, Shelly N. O'Daniel, Kelly Little, Jackie Moon, Lloyd Malcolm Hale, Mary Elizabeth Wingold, Ilene Wolfe, William H. Hale, Jeremy Wallace, James Looney, Ernest M. Looney, Myra Looney, Joan Foley, Johnny Sherman Boyd, Raymond Reynolds, George Ray, Darrel Gene Hurt, Betty J. Dye, Michael D. Webb, Joshua M. Webb, Wade Burke, Tony Burke, Todd Druck, Troy Druck, Judy Kilgore, Delcia Runkle, Hazel C. Cooper, Cynthia Grove, Rhonda K. Collins, Amanda Kiser, David L. Webb, Nichols Family Trust, Audrey Boyd, Elizabeth C. Marshall, Chad W. Casey, Robert Brian Casey, Katie Lynn Davis, Dennis Palmer, Ronnie Davis, James Fadiel, Nancy Luchini, Patty Stephens, Randall Jackson, Leshia Compton, William Jackson, Treamon Jackson, Larry Jackson, Nancy Jackson, Anna Stiltner, Carol Fletcher, Ken Titus Breeding, Frankie Breeding, Sharon Breeding, Ada R. Compton, Dean Compton, Patricia Sue Compton, Danny A. Compton and Sandra G. Holmes are the gas claimant(s) in Tract(s) a portion of 1A, a portion of 1E, a portion of 1F, and a portion of 3. As such, Edna Dawson, Rose Marie McGlothlin, Paul W. Combs, Billy Edd Blankenship, Chris Combs, Robert E. Combs, Randall L. Combs, James McGlothlin, Betty Hess, Patricia Combs, Karen Miller, William Southwell, Jan Deal, Jean Cabbage, Pamela K. Logan, Farley Combs, Roscoe Foleno, Jr., Macel Keith Foleno, Beverly Ann Foleno, Johnny Fogleman, Kathy Hawkins, Rosa Angeline Combs, Jeannine Holden, Lou Holden, Douglas A. Whorley, Jerry W. Whorley, Steven L. Whorley, Richard Lee Whorley, Wilma J. Bowyer, James A. Worley, Michael L. Whorley, Linda Christoff, Marvin A. Whorley, Elizabeth McKee, Susan Worley, Ronald L. Poff, Jeffrey Poff, Teresa P. Ballard, Kimberly S. Adkins, Ruby Kiser, Jack Compton, Lance Compton, Christa Compton, Shelly N. O'Daniel, Kelly Little, Jackie Moon, Lloyd Malcolm Hale, Mary Elizabeth Wingold, Ilene Wolfe, William H. Hale, Jeremy Wallace, James Looney, Ernest M. Looney, Myra Looney, Joan Foley, Johnny Sherman Boyd, Raymond Reynolds, George Ray, Darrel Gene Hurt, Betty J. Dye, Michael D. Webb, Joshua M. Webb, Wade Burke, Tony Burke, Todd Druck, Troy Druck, Judy Kilgore, Delcia Runkle, Hazel C. Cooper, Cynthia Grove, Rhonda K. Collins, Amanda Kiser, David L. Webb, Nichols Family Trust, Audrey Boyd, Elizabeth C. Marshall, Chad W. Casey, Robert Brian Casey, Katie Lynn Davis, Dennis Palmer, Ronnie Davis, James Fadiel, Nancy Luchini, Patty Stephens, Randall Jackson, Leshia Compton, William Jackson, Treamon Jackson, Larry Jackson, Nancy Jackson, Anna Stiltner, Carol Fletcher, Ken Titus Breeding, Frankie Breeding, Sharon Breeding, Ada R. Compton, Dean Compton, Patricia Sue Compton, Danny A. Compton and Sandra G. Holmes are entitled to 100% of the CBM royalties now in escrow and as may be hereafter payable. See Va. Code Ann. § 45.1-361.22:2.A.
- c. That Pocahontas Gas LLC (formerly CNX Gas Company LLC) has given the notice(s) required by § 45.1-361.22:2.A to all conflicting claimants identified in the above referenced pooling Order and any supplemental Orders pertaining thereto.
- d. That none of the conflicting claimants noticed have provided, within 45 days of the notice(s)

given as provided in b. above, the Board, its designated agent the Director of the Division of Gas and Oil, the Operator and/or the Applicant evidence of either an agreement regarding the escrowed funds/royalties or a proceeding regarding same.

e. That a detailed accounting in accordance with the applicable provisions of § 45.1-361.22 is submitted herewith and identified as Exhibit J.

f. That an Exhibit identified as Table 1 is annexed hereto, and it specifies how the disbursement (s) is to be calculated and paid by the escrow agent.

g. That Va. Code Ann. § 45.1-361.22:2.A. further provides that the Operator shall pay such royalties as may hereafter be payable directly to the gas claimant Edna Dawson, Rose Marie McGlothlin, Paul W. Combs, Billy Edd Blankenship, Chris Combs, Robert E. Combs, Randall L. Combs, James McGlothlin, Betty Hess, Patricia Combs, Karen Miller, William Southwell, Jan Deal, Jean Cabbage, Pamela K. Logan, Farley Combs, Roscoe Foleno, Jr., Macel Keith Foleno, Beverly Ann Foleno, Johnny Fogleman, Kathy Hawkins, Rosa Angeline Combs, Jeannine Holden, Lou Holden, Douglas A. Whorley, Jerry W. Whorley, Steven L. Whorley, Richard Lee Whorley, Wilma J. Bowyer, James A. Worley, Michael L. Whorley, Linda Christoff, Marvin A. Whorley, Elizabeth McKee, Susan Worley, Ronald L. Poff, Jeffrey Poff, Teresa P. Ballard, Kimberly S. Adkins, Ruby Kiser, Jack Compton, Lance Compton, Christa Compton, Shelly N. O'Daniel, Kelly Little, Jackie Moon, Lloyd Malcolm Hale, Mary Elizabeth Wingold, Ilene Wolfe, William H. Hale, Jeremy Wallace, James Looney, Ernest M. Looney, Myra Looney, Joan Foley, Johnny Sherman Boyd, Raymond Reynolds, George Ray, Darrel Gene Hurt, Betty J. Dye, Michael D. Webb, Joshua M. Webb, Wade Burke, Tony Burke, Todd Druck, Troy Druck, Judy Kilgore, Delcia Runkle, Hazel C. Cooper, Cynthia Grove, Rhonda K. Collins, Amanda Kiser, David L. Webb, Nichols Family Trust, Audrey Boyd, Elizabeth C. Marshall, Chad W. Casey, Robert Brian Casey, Katie Lynn Davis, Dennis Palmer, Ronnie Davis, James Fadial, Nancy Luchini, Patty Stephens, Randall Jackson, Leshia Compton, William Jackson, Treamon Jackson, Larry Jackson, Nancy Jackson, Anna Stiltner, Carol Fletcher, Ken Titus Breeding, Frankie Breeding, Sharon Breeding, Ada R. Compton, Dean Compton, Patricia Sue Compton, Danny A. Compton and Sandra G. Holmes and not escrow same. See Exhibit EE annexed hereto.

#### **6. Attestation**

The foregoing Petition to the best of my knowledge, information, and belief is true and correct.

PROPERTY LINES SHOWN WERE TAKEN FROM MAPS PROVIDED BY CNX LAND RESOURCES, Inc. AND WERE NOT SURVEYED.

210000964

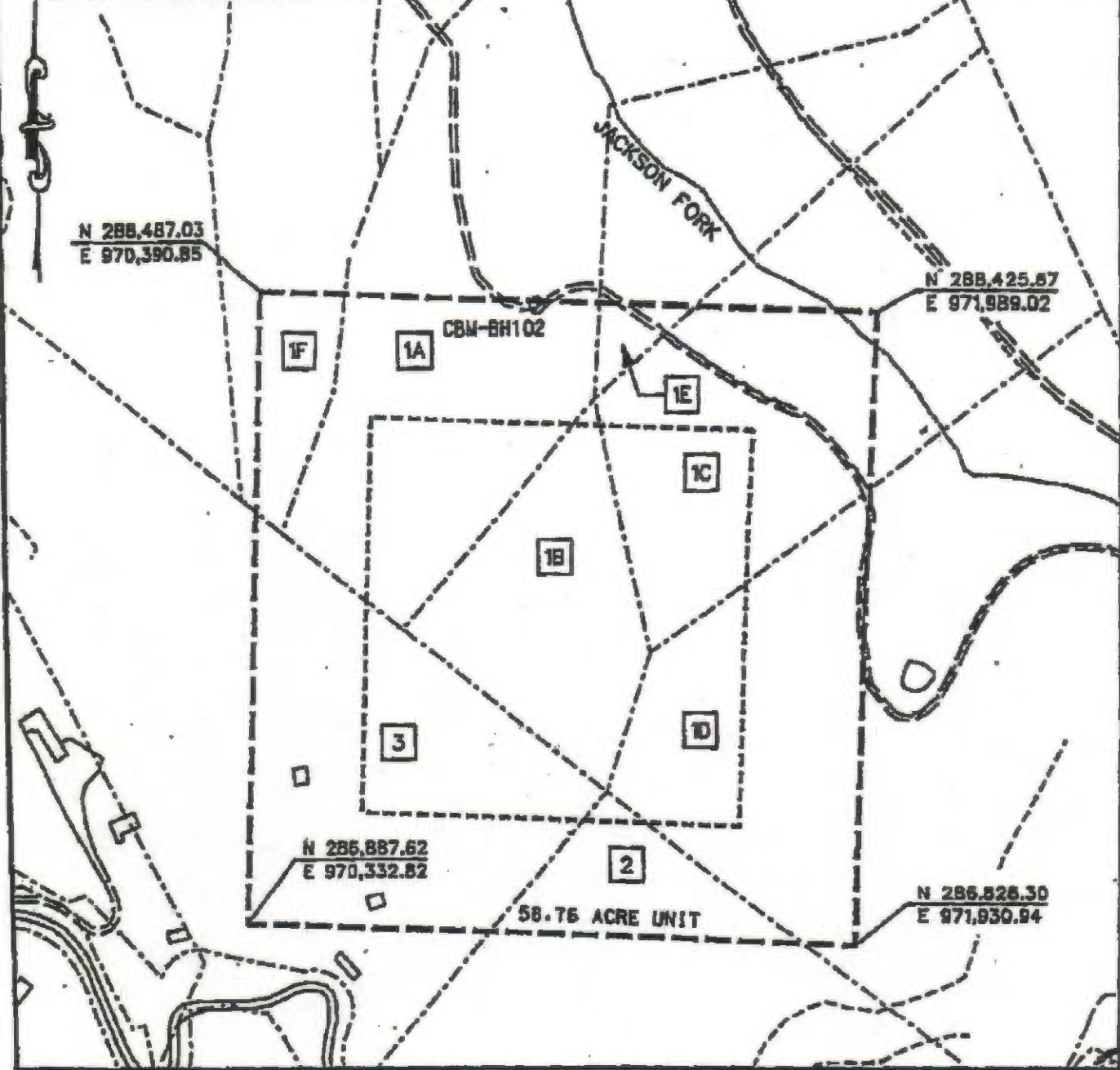



EXHIBIT A  
 NORA FIELD  
 UNIT BH-102  
 FORCE POOLING  
 VGOB-05-1018-1509

Company CNX Gas Company LLC Well Name and Number UNIT BH102  
 Tract No. \_\_\_\_\_ Elevation \_\_\_\_\_ Quadrangle North Mountain  
 County Buchanan District Hurricane Scale: 1" = 100' Date 9/15/09  
 This plot is a new plot  or an updated plot \_\_\_\_\_ or a final plat \_\_\_\_\_  
 Form DGD-GD-7 \_\_\_\_\_ (Affix Seal)  
 Rev. 9/91 \_\_\_\_\_ No. 15584  
 Licensed Professional Engineer or Licensed Land Surveyor



**CNX Gas Company LLC**  
**UNIT BH-102**  
**Tract Identifications**  
**(58.76 Acre Unit)**

- 1A. Tazewell Coal & Iron Company (J.S. Gillespie 198.20 Acre Tract) - Coal  
 CNX Gas Company LLC - CBM Leased  
 Arthritis Foundation, et al - All Minerals except Coal  
 Nadyne K. Combs - Surface  
           9.94 acres                   16.9162%
- 1B. Tazewell Coal & Iron Company (J.S. Gillespie 198.20 Acre Tract) - Coal  
 CNX Gas Company LLC - CBM Leased  
 Nadyne K. Combs - Surface & All Minerals except Coal  
 CNX Gas Company LLC - Oil, Gas & CBM Leased  
           7.39 acres                   12.6765%
- 1C. Tazewell Coal & Iron Company (J.S. Gillespie 198.20 Acre Tract) - Coal  
 CNX Gas Company LLC - CBM Leased  
 Nadyne K. Combs - Surface & All Minerals except Coal  
 CNX Gas Company LLC - Oil, Gas & CBM Leased  
           9.71 acres                   16.5248%
- 1D. Tazewell Coal & Iron Company (J.S. Gillespie 198.20 Acre Tract) - Coal  
 CNX Gas Company LLC - CBM Leased  
 Tazewell Coal & Iron Company -OR- Garden Realty Corp. - Surface and All  
 Minerals except Coal  
 CNX Gas Company LLC - Oil, Gas & CBM Leased  
           11.00 acres                  18.7202%
- 1E. Tazewell Coal & Iron Company (J.S. Gillespie 198.20 Acre Tract) - Coal  
 CNX Gas Company LLC - Oil, Gas & CBM Leased  
 Arthritis Foundation, et al - All Minerals except Coal  
 Nadyne K. Combs - Surface  
           0.68 acres                   1.1572%
- 1F. Tazewell Coal & Iron Company (J.S. Gillespie 198.20 Acre Tract) - Coal  
 CNX Gas Company LLC - Oil, Gas & CBM Leased  
 Arthritis Foundation, et al - All Minerals except Coal  
 Nadyne K. Combs - Surface  
           2.26 acres                   3.8461%
2. Roby R. Fuller, et al - Fee  
 CNX Gas Company LLC - Oil, Gas & CBM Leased  
           3.55 acres                   6.0415%
3. Ada R. Compton, et al - (112 Acre Tract) - Minerals  
 CNX Gas Company LLC - Oil, Gas & CBM Leased  
 Unknown Surface  
   -OR-  
 Ada R. Compton, et al - (112 Acre Tract) - Minerals (7/8<sup>th</sup> interest)  
 CNX Gas Company LLC - Oil, Gas & CBM Leased  
 Martha Ball Hairs - Minerals (1/8<sup>th</sup> interest)  
 Unknown Surface  
           14.23 acres                  24.2171%

Exhibit E  
Unit BH-102  
Docket #VGOB 05-1018-1509-01  
List of Owners/Claimants that require escrow  
(58.76 Acre Unit)

21-0000964

	Acres in Unit	Percent of Unit
<b>Tract #1A, 9.94 acres</b>		
<b>COAL OWNERSHIP</b>		
Tazewell Coal & Iron Company <i>(Deeded to Tazewell Coal &amp; Gas Company LLC on 3/16/2012, under DB745/750)</i>		
(1) Tazewell Coal and Gas Company LLC P. O. Box 675 Tazewell, VA 24651	9.94 acres	16.9163%
<b>OIL &amp; GAS OWNERSHIP</b>		
<i>Outstanding W9/Affidavits, Unresolved Heirship</i>		
Arthritis Foundation, et al.	9.94 acres	16.9163%
(1) Lou Emma Combs Heirs, Devisees, Successors or Assigns		
(1.1) Rassie McGlothlin Heirs, Devisees, Successors or Assigns		
(1.1.7) Shirley Patrick Heirs, Devisees, Successors, or Assigns <i>(Documentation Pending)</i>	0.0414 acres 1/240 of 9.94 acres	0.0705%
(1.2) Tolbert Combs Sr. Heirs, Devisees, Successors or Assigns		
(1.2.3) Herbert Combs Heirs, Devisees, Successors or Assigns		
(1.2.3.1) Rosella J. Combs Heirs Heirs, Devisees, Successors or Assigns		
(1.2.3.1.1) Cevin M. Combs 396 Trunk Drive Dayton, OH 45431	0.0207 acres 1/480 of 9.94 acres	0.0352%
(1.2.4) Tolbert Combs Jr. Heirs, Devisees, Successors or Assigns <i>(Documentation requested 3/20/17)</i>	0.0414 acres 1/240 of 9.94 acres	0.0705%
(1.2.4.1) Vanella Combs Heirs, Devisees, Successors or Assigns		
(1.2.4.1.1) Sandra Mathena Heirs, Devisees, Successors or Assigns		
(1.2.4.1.1.1) Jerald C. Mathena PO Box 1474 Honaker, VA 24260		
(1.2.4.1.2) Ricky Edward Fletcher Heirs, Devisees, Successors or Assigns		
(1.2.4.1.2.1) Jeanette Fletcher 10567 Helan Henderson Way Honaker, VA 24260		
(1.2.4.2) Kathy Good 106 Doncaster Road Joppa, MD 21085		
(1.2.5) Charlie Ivon Combs Heirs, Devisees Successors or Assigns		
(1.2.5.1) Robin Lynn Combs 826 Kiawana Rd Atkins, VA 24311	0.0207 acres 1/480 of 9.94 acres	0.0352%

Exhibit E  
Unit BH-102  
Docket #VGOB 05-1018-1509-01  
List of Owners/Claimants that require escrow  
(58.76 Acre Unit)

	Acres in Unit	Percent of Unit
(1.3) Albert Combs Heirs, Devisees, Successors or Assigns		
(1.3.2) Dorothy Gay Combs Logan Heirs, Devisees, Successors or Assigns		
(1.3.2.1) Rita Miller Heirs, Devisees, Successors or Assigns		
(1.3.2.1.2) Jodi Miller 403 East Prairie Street Harrisville, PA 16039	0.0017 acres 1/5880 of 9.94 acres	0.0029%
(1.3.2.1.3) Jon-Aaron Miller, Sr. 2251 Branchton Road Hillards, PA 16040	0.0017 acres 1/5880 of 9.94 acres	0.0029%
(1.3.2.1.4) Joshua Miller 105 Beech Road Petroia, PA 16050	0.0017 acres 1/5880 of 9.94 acres	0.0029%
(1.3.2.3) Betty C. Hightower Heirs, Devisees, Successors or Assigns		
(1.3.2.3.1) James B. Hightower 409 Offing Road Fayetteville, NC 28314	0.0068 acres 1/1470 of 9.94 acres	0.0115%
(1.3.2.4) Jerry D. Logan Heirs, Devisees, Successors, or Assigns	0.0068 acres 1/1470 of 9.94 acres	0.0115%
(1.3.2.4.1) Missy Logan (2nd wife) <i>Address Unknown</i>		
(1.3.5) Chola Fogleman Heirs, Devisees, Successors or Assigns		
(1.3.5.3) Rushia Ellen Fogleman 58 Norfield Road Lebanon, VA 24266	0.0095 acres 1/1050 of 9.94 acres	0.0161%
(1.3.5.4) Frankie Fullen Fogleman Heirs, Devisees, Successors, or Assigns <i>(Documentation Pending)</i>	0.0095 acres 1/1050 of 9.94 acres	0.0161%
(1.3.5.5) Charles Robert Fogleman 186 Norfield Road Lebanon, VA 24266	0.0095 acres 1/1050 of 9.94 acres	0.0161%
(1.3.6) Pauline Compton 1544 Compton and Combs Road Honaker, VA 24260 <i>Removed from (01) due to notification failure</i>	0.0473 acres 1/210 of 9.94 acres	0.0806%
(1.4) Charlie Combs Heirs, Devisees, Successors or Assigns		
(1.4.1) Mable Ruth Crabtree Combs Heirs, Devisees Successors or Assigns		
(1.4.1.1) Juanita Ivanelle Combs Heirs, Devisees Successors or Assigns		
(1.4.1.1.2) Thomas C. Holden <i>Address Unknown</i>	0.0414 acres 1/240 of 9.94 acres	0.0705%
(1.4.1.1.3) James Matthew Holden 5088 Golden Drive San Jose, CA 95129	0.0414 acres 1/240 of 9.94 acres	0.0705%
(1.5) Paul Combs Heirs, Devisees, Successors or Assigns		

Exhibit E  
Unit BH-102  
Docket #VGOB 05-1018-1509-01  
List of Owners/Claimants that require escrow  
(58.76 Acre Unit)

210000964

	Acres in Unit	Percent of Unit
(1.5.1) Tolbert Combs Sr. Heirs, Devisees, Successors or Assigns		
(1.5.1.3) Herbert Combs Heirs, Devisees, Successors or Assigns		
(1.5.1.3.1) Rosella J. Combs Heirs Heirs, Devisees, Successors or Assigns		
(1.5.1.3.1.1) Cevin M. Combs 396 Trunk Drive Dayton, OH 45431	0.0052 acres 1/1920 of 9.94 acres	0.0088%
(1.5.1.4) Tolbert Combs Jr. Heirs, Devisees, Successors or Assigns <i>(Documentation requested 3/20/17)</i>	0.0104 acres 1/960 of 9.94 acres	0.0176%
(1.5.1.4.1) Vanella F. Combs Heirs, Devisees, Successors or Assigns		
(1.5.1.4.1.1) Sandra Mathena Heirs, Devisees, Successors or Assigns		
(1.5.1.4.1.1.1) Jerald C. Mathena PO Box 1474 Honaker, VA 24260		
(1.5.1.4.1.2) Ricky Edward Fletcher Heirs, Devisees, Successors or Assigns		
(1.5.1.4.1.2.1) Jeanette Fletcher 10567 Helen Henderson Way Honaker, VA 24260		
(1.5.1.4.2) Kathey Good 106 Doncaster Road Joppa, MD 21085		
(1.5.1.5) Charlie Ivon Combs Heirs, Devisees Successors or Assigns		
(1.5.1.5.1) Robin Lynn Combs 826 Klawana Rd Atkins, VA 24311	0.0052 acres 1/1920 of 9.94 acres	0.0088%
(1.5.2) Rassie Lena McGlothlin Heirs, Devisees, Successors, or Assigns		
(1.5.2.7) Shirley Patrick Heirs, Devisees, Successors, or Assigns <i>(Documentation Pending)</i>	0.0104 acres 1/960 of 9.94 acres	0.0176%
(1.5.3) Albert Combs Heirs, Devisees, Successors or Assigns		
(1.5.3.2) Dorothy Gay Combs Logan Heirs, Devisees, Successors or Assigns		
(1.5.3.2.1) Rita Miller Heirs, Devisees, Successors or Assigns		
(1.5.3.2.1.2) Jodi Miller 403 East Prairie Street Harrisville, PA 16039	0.0004 acres 1/23520 of 9.94 acres	0.0007%
(1.5.3.2.1.3) Jon-Aaron Miller, Sr. 2251 Branchton Road Hillards, PA 16040	0.0004 acres 1/23520 of 9.94 acres	0.0007%



Exhibit E  
Unit BH-102  
Docket #VGOB 05-1018-1509-01  
List of Owners/Claimants that require escrow  
(58.76 Acre Unit)

210000964

	Acres in Unit	Percent of Unit
(1.5.3.2.1.4) Joshua Miller 105 Beech Road Petrolia, PA 16050	0.0004 acres 1/23520 of 9.94 acres	0.0007%
(1.5.3.2.3) Betty C. Hightower Heirs, Devisees, Successors or Assigns		
(1.5.3.2.3.1) James B. Hightower 409 Orfing Road Fayetteville, NC 28314	0.0017 acres 1/5880 of 9.94 acres	0.0029%
(1.5.3.2.4) Jerry D. Logan Heirs, Devisees, Successors, or Assigns	0.0017 acres 1/5880 of 9.94 acres	0.0029%
(1.5.3.2.4.1) Missy Logan (2nd wife) <i>Address Unknown</i>		
(1.5.3.5) Chola Fogleman Heirs, Devisees, Successors or Assigns		
(1.5.3.5.3) Rushia Ellen Fogleman 58 Norfield Road Lebanon, VA 24266	0.0024 acres 1/4200 of 9.94 acres	0.0040%
(1.5.3.5.4) Frankie Fullen Fogleman Heirs, Devisees, Successors, or Assigns <i>(Documentation Pending)</i>	0.0024 acres 1/4200 of 9.94 acres	0.0040%
(1.5.3.5.5) Charles Robert Fogleman 186 Norfield Road Lebanon, VA 24266	0.0024 acres 1/4200 of 9.94 acres	0.0040%
(1.5.4) Charlie Combs Heirs, Devisees, Successors or Assigns		
(1.5.4.1) Mable Ruth Crabtree Combs Heirs, Devisees Successors or Assigns		
(1.5.4.1.1) Juanita Ivanelle Combs Heirs, Devisees Successors or Assigns		
(1.5.4.1.1.2) Thomas C. Holden <i>Address Unknown</i>	0.0104 acres 1/960 of 9.94 acres	0.0176%
(1.5.4.1.1.3) James Matthew Holden 5088 Golden Drive San Jose, CA 95129	0.0104 acres 1/960 of 9.94 acres	0.0176%
(1.5.3.6) Pauline Compton 1544 Compton and Combs Road Honaker, VA 24260 <i>Removed from (01) due to notification failure</i>	0.0118 acres 1/840 of 9.94 acres	0.0201%
(2) Pearl Inez Whorley Heirs, Devisees, Successors or Assigns		
(2.1) Hattie Mae Burton Heirs, Devisees, Successors, or Assigns <i>(corrected list of heirs requested 2/13/19)</i>	0.3313 acres 1/30 of 9.94 acres	0.5639%
(2.1.1) Jettie Burton Ray <i>pre-deceased 2.1</i>		
(2.1.1.1) Carol Goodman 245 Goodman Road Williamsburg, WV 24991		
(2.1.1.2) Donna Bianco 21354 Fultonham Circle Ashburn, VA 20147		
(2.1.2) Omar Geniry Burton Heirs, Devisees, Successors, or Assigns		

Exhibit E  
Unit BH-102  
Docket #VGOB 05-1018-1509-01  
List of Owners/Claimants that require escrow  
(58.76 Acre Unit)

210000964

	Acres in Unit	Percent of Unit
(2.1.2.1) Louise Burton 1710 W 14th Street Wilmington, DE 19806		
(2.1.2.2) David A. Burton <i>Address Unknown</i>		
(2.1.2.3) Mark Burton 1710 W 14th Street Wilmington, DE 19806		
(2.1.2.4) Julie Dumire 609 N Walnut Street Wilmington, DE 19804		
(2.1.2.5) Genny Rodgers 1157 Gauley Turnpike Flatwoods, WV 26621		
(2.1.3) Charlotte Miller Rt.2 Box 116 Sinks Grove, WV 24976		
(2.1.4) Joyce Orth-Shimp 212 S. DuPont Road Wilmington, DE 19805		
(2.1.5) Ernestine Trader Heirs, Devisees, Successors, or Assigns		
(2.1.5.1) Charlotte Miller Rt.2 Box 116 Sinks Grove, WV 24976		
(2.4) William T. Whorley Heirs, Devisees, Successors or Assigns		
(2.4.1) Vernie Whorley Heirs, Devisees, Successors or Assigns		
(2.4.1.2) Patty Burkett 400 Clock Tower Ridge Rd, Apt. 207 Winchester, VA 22603	0.1104 acres 1/90 of 9.94 acres	0.1880%
(2.5) Sally W. Poff Heirs, Devisees, Successors, or Assigns		
(2.5.2) Ricky G. Poff Heirs, Devisees, Successors, or Assigns		
(2.5.2.1) Lesley Graves Poff 5121 Orchard Circle Roanoke, VA 24019	0.0828 acres 1/120 of 9.94 acres	0.1410%
(3) Celia A. Jackson Compton Heirs, Devisees, Successors or Assigns		
(3.1) Fielding Compton Heirs, Devisees, Successors or Assigns		
(3.1.2) Monnie E. Turkette Heirs, Devisees, Successors or Assigns <i>(documentation pending)</i>	0.2761 acres 1/36 of 9.94 acres	0.4699%
(3.1.2.1) Rosino Turkette Heirs, Devisees, Successors or Assigns		
(3.1.2.1.1) Bessie Turkette Heirs, Devisees, Successors or Assigns		

Exhibit E  
Unit BH-102  
Docket #VGOB 05-1018-1509-01  
List of Owners/Claimants that require escrow  
(58.76 Acre Unit)

210000964

Percent of  
Unit

Acres in Unit

- 
- (3.1.2.1.1.1) Norma Elizabeth Turkette  
8005 Dee Gabriel Collins Rd, Apt D  
Austin, TX 78744
- (3.1.2.1.2) Juanita Holmes Heirs, Devisees,  
Successors or Assigns  
*Heirs Unknown*
- (3.1.2.1.3) Arthur Turkette Heirs, Devisees,  
Successors or Assigns
- (3.1.2.1.3.1) Arthur Turkette, Jr.  
11 Setty Road  
Albany, OH 45710
- (3.1.2.1.4) Thomas Jackson Turkette Heirs, Devisees,  
Successors or Assigns
- (3.1.2.1.4.1) Charles "Dick" Turkette Heirs, Devisees,  
Successors or Assigns
- (3.1.2.1.4.1.1) Delores Del Turkette Heirs, Devisees,  
Successors or Assigns
- (3.1.2.1.4.1.1.1) Charles Turkette, Jr.  
28 Mars Street  
Cheboygen, MI 49721
- (3.1.2.1.4.1.1.2) David S. Turkette  
236 NW Valencia Rd  
Melbourne, FL 32904
- (3.1.2.1.4.1.1.3) Dennis Turkette  
1150 Rochawies Dr, Apt 2  
Oakland, MI 48363
- (3.1.2.1.4.2) Frederick Harry Turkette  
18833 Psutka Road  
Thompsonville, MI 49683
- (3.1.2.1.4.3) Brenda Combs  
919 E. Tienken Road  
Rochester, MI 48306
- (3.1.2.1.4.4) Lana Lee Turkette  
*Address Unknown*
- (3.1.2.1.5) Mary Emily Karas Heirs, Devisees,  
Successors or Assigns
- (3.1.2.1.5.1) Richard Karas  
40621 Rinaldi Drive  
Sterling Heights, MI 48313
- (3.1.2.1.6) Fielden Turkette Heirs, Devisees,  
Successors or Assigns
- (3.1.2.1.6.1) Virginia B. Turkette Heirs, Devisees,  
Successors or Assigns
- (3.1.2.1.6.1.1) Patsy Webb Heirs, Devisees,  
Successors, or Assigns
- (3.1.2.1.6.1.1.1) Charles Webb, Jr.  
23 West Oak Street  
West Alexandria, OH 45381
- (3.1.2.1.6.1.1.2) Tony Webb  
49 West Oak Street  
West Alexandria, OH 45381

Exhibit E  
Unit BH-102  
Docket #VGOB 05-1018-1509-01  
List of Owners/Claimants that require escrow  
(58.76 Acre Unit)

	Acres in Unit	Percent of Unit
(3.1.2.1.6.1.2) Monia Elizabeth Olesky Heirs, Devisees, Successors or Assigns		
(3.1.2.1.6.1.2.1) John Olesky 217 N. Thomas Rd. Tallmadge, OH 44278		
(3.1.2.1.6.1.3) Larry Fielden Turkette Heirs, Devisees, Successors or Assigns		
(3.1.2.1.6.1.3.1) Linda Turkette 1126 Cymar Drive East Beavercreek, OH 45434		
(3.1.2.1.6.2) Patsy Webb Heirs, Devisees, Successors, or Assigns		
(3.1.2.1.6.2.1) Charles Webb, Jr. 23 West Oak Street West Alexandria, OH 45381		
(3.1.2.1.6.2.2) Tony Webb 49 West Oak Street West Alexandria, OH 45381		
(3.1.2.1.6.3) Monia Elizabeth Olesky Heirs, Devisees, Successors or Assigns		
(3.1.2.1.6.3.1) John Olesky 217 N. Thomas Rd. Tallmadge, OH 44278		
(3.1.2.1.6.4) Larry Fielden Turkette Heirs, Devisees, Successors or Assigns		
(3.1.2.1.6.4.1) Linda Turkette 1126 Cymar Drive East Beavercreek, OH 45434		
(3.1.2.1.7) Evan Thomas Turkette Heirs, Devisees, Successors, or Assigns		
(3.1.2.1.7.1) Norma Elizabeth Turkette 8005 Dee Gabriel Collins Rd, Apt D Austin, TX 78744		
(3.1.3) Bessie Inez Compton Kiser Heirs, Devisees, Successors or Assigns		
(3.1.3.2) Fayrene Stump Heirs, Devisees, Successors or Assigns <i>(documentation requested 2/15/2018)</i>	0.1381 acres 1/72 of 9.94 acres	0.2349%
(3.1.3.2.1) Claude Ellis Stump Heirs, Devisees, Successors or Assigns		
(3.1.3.2.1.1) Dwight Stump 430 Coralwood Drive Kingsport, TN 37663		
(3.1.4) Alec Compton Heirs, Devisees, Successors or Assigns		
(3.1.4.2) Roger Compton Heirs, Devisees, Successors or Assigns		
(3.1.4.2.4) Kelly L. Richmond Heirs, Devisees, Successors, or Assigns		

Exhibit E  
Unit BH-102  
Docket #VGOB 05-1018-1509-01  
List of Owners/Claimants that require escrow  
(58.76 Acre Unit)

210000964

	Acres in Unit	Percent of Unit
(3.1.4.2.4.1) Alan J. Richmond 6406 Trenton Franklin Rd Middletown, OH 45042 <i>Removed from (01) due to notification failure</i>	0.0115 acres 1/864 of 9.94 acres	0.0196%
(3.1.5) Electa Hale Heirs, Devisees, Successors or Assigns		
(3.1.5.1) Carl Hale Heirs, Devisees, Successors or Assigns		
(3.1.5.1.1) Katherine Overholt 787 Shoshone Ave Akron, OH 44305	0.0394 acres 1/252 of 9.94 acres	0.0671%
(3.1.5.2) Curtis Hale Heirs, Devisees, Successors or Assigns		
(3.1.5.2.2) Patty Lynn Fragale 4808 Virginia Avenue SE Charleston, WV 25304	0.0131 acres 1/756 of 9.94 acres	0.0224%
(3.1.5.2.3) Barry Kent Hale 195 Township Road 1055 Proctorville, OH 45669	0.0131 acres 1/756 of 9.94 acres	0.0224%
(3.1.5.3) Geneva Mullins Heirs, Devisees, Successors, or Assigns		
(3.1.5.3.1) James Phillip Mullins 265 Mollys Way Saluda, VA 23149	0.0197 acres 1/504 of 9.94 acres	0.0336%
(3.1.5.3.2) Jonathan Hale Mullins 485 Pineview Drive Mount Airy, NC 27030	0.0197 acres 1/504 of 9.94 acres	0.0336%
(3.1.5.4) Logan Hale Heirs, Devisees, Successors, or Assigns		
(3.1.5.4.1) James Michael Hale Heirs, Devisees, Successors, or Assigns <i>(Documentation Pending)</i>	0.0099 acres 1/1008 of 9.94 acres	0.0168%
(3.1.5.4.2) John David Hale 9984 Helen Henderson Highway Honaker, VA 24280 <i>Removed from (01) due to notification failure</i>	0.0099 acres 1/1008 of 9.94 acres	0.0168%
(3.1.5.6) Lowell Hale Heirs, Devisees, Successors, or Assigns		
(3.1.5.6.1) Frankie Foster Hale Heirs, Devisees, Successors, or Assigns		
(3.1.5.6.1.1) Gregory Hale PO Box 367 Epworth, GA 30541	0.0394 acres 1/252 of 9.94 acres	0.0671%
(3.1.6) Logan Compton Heirs, Devisees, Successors or Assigns <i>(documentation requested 2/15/2018)</i>	0.2761 acres 1/36 of 9.94 acres	0.4699%
(3.1.6.1) Ada Taylor Compton Stepp Heirs, Devisees, Successors or Assigns		
(3.1.6.1.1) Virginia Compton Chambers Heirs, Devisees, Successors or Assigns		
(3.1.6.1.1.1) Michael Chambers 11 Wedgewood Drive Shelbyville, KY 40065		

Exhibit E  
Unit BH-102  
Docket #VGOB 05-1018-1509-01  
List of Owners/Claimants that require escrow  
(58.76 Acre Unit)

	Acres in Unit	Percent of Unit
(3.1.6.1.1.2) Robert Chambers 1348 Waco Road Huntington, WV 25701		
(3.1.6.1.2) Ruth Agnes Howell Heirs, Devisees, Successors, or Assigns		
(3.1.6.1.2.1) James B. Howell Heirs, Devisees, Successors, or Assigns <i>Heirs Unknown</i>		
(4) Virginia Caroline Boyd Heirs, Devisees, Successors or Assigns		
(4.1) Myra Boyd Looney Heirs, Devisees, Successors or Assigns		
(4.1.1) Sylvia Inez Watson Heirs, Devisees, Successors or Assigns		
(4.1.1.1) James Arthus Watson Heirs, Devisees, Successors or Assigns		
(4.1.1.1.1) Vincent R. Watson 43 Thornwood Cove Jackson, TN 38305	0.0138 acres 1/720 of 9.94 acres	0.0235%
(4.1.1.1.2) Ronald Watson 1220 N 25th Street, Apt 710 Middlesboro, KY 40965	0.0138 acres 1/720 of 9.94 acres	0.0235%
(4.1.1.1.3) Victor Watson 77 Rainbow Run Albany, KY 42602	0.0138 acres 1/720 of 9.94 acres	0.0235%
(4.1.1.1.4) Rosemary Watson 165 Columbus St, Apt 2 Wilmington, OH 45177	0.0138 acres 1/720 of 9.94 acres	0.0235%
(4.1.1.1.5) James Watson Heirs, Devisees, Successors, or Assigns		
(4.1.1.1.5.1) Vincent R. Watson 43 Thornwood Cove Jackson, TN 38305	0.0035 acres 1/2880 of 9.94 acres	0.0059%
(4.1.1.1.5.2) Ronald Watson 1220 N 25th Street, Apt 710 Middlesboro, KY 40965	0.0035 acres 1/2880 of 9.94 acres	0.0059%
(4.1.1.1.5.3) Victor Watson 77 Rainbow Run Albany, KY 42602	0.0035 acres 1/2880 of 9.94 acres	0.0059%
(4.1.1.1.5.4) Rosemary Watson 165 Columbus St, Apt 1 Wilmington, OH 45177	0.0035 acres 1/2880 of 9.94 acres	0.0059%
(4.1.3) Virginia Crosler Heirs, Devisees, Successors, or Assigns <i>(Documentation Pending)</i>	0.0690 acres 1/144 of 9.94 acres	0.1175%
(4.1.4) Lex i. Looney Heirs, Devisees, Successors or Assigns		
(4.1.4.1) Golda Looney Heirs, Devisees, Successors or Assigns		
(4.1.4.1.1) Daniel W. Looney Heirs, Devisees, Successors, or Assigns <i>(documentation requested 1/25/2018)</i>	0.0173 acres 1/576 of 9.94 acres	0.0294%

Exhibit E  
Unit BH-102  
Docket #VGOB 05-1018-1509-01  
List of Owners/Claimants that require escrow  
(58.76 Acre Unit)

	Acres in Unit	Percent of Unit
(4.1.4.1.1.1) James Looney 3093 Parsons Avenue Columbus, OH 43207		
(4.1.4.1.1.2) Ernest M. Looney 812 Spring Street Greenfield, OH 45123		
(4.1.4.1.1.3) Myra Looney 3093 Parsons Avenue Columbus, OH 43207		
(4.1.6) Ralph B. Looney Heirs, Devisees, Successors or Assigns		
(4.1.6.1) Teresa Stodgel 547 Waugh Road Greenfield, OH 45123	0.0345 acres 1/288 of 9.94 acres	0.0587%
(4.1.6.2) Melody Powell 426 Colorado Drive Mexico Beach, FL 32456	0.0345 acres 1/288 of 9.94 acres	0.0587%
(4.2) Pheola S. Boyd Heirs, Devisees, Successors or Assigns		
(4.2.1) Earlene Strouth Heirs, Devisees, Successors, or Assigns <i>(Documentation Pending)</i>	0.1035 acres 1/96 of 9.94 acres	0.1762%
(4.2.2) G. Paul Boyd Heirs, Devisees, Successors or Assigns		
(4.2.2.1) Helen Boyd Heirs, Devisees, Successors, or Assigns <i>(Documentation Pending)</i>	0.1035 acres 1/96 of 9.94 acres	0.1762%
(4.2.3) James William Boyd Heirs, Devisees, Successors or Assigns		
(4.2.3.1) Judy Boyd Delp PO Box 362 Honaker, VA 24260 <i>Removed from (D1) due to notification failure</i>	0.0345 acres 1/288 of 9.94 acres	0.0587%
(4.2.3.3) James Dallas Boyd Heirs, Devisees, Successors or Assigns		
(4.2.3.3.1) James Boyd c/o Cindy Kennison 429 N. 2nd St. Greenfield, OH 45123	0.0173 acres 1/576 of 9.94 acres	0.0294%
(4.2.3.3.2) Kristen N. Boyd 429 N. 2nd St. Greenfield, OH 45123	0.0173 acres 1/576 of 9.94 acres	0.0294%
(4.2.4) Barbara Reynolds Heirs, Devisees, Successors or Assigns		
(4.2.4.2) Dorothy Jean Combs Heirs, Devisees, Successors, or Assigns <i>(documentation pending)</i>	0.0345 acres 1/288 of 9.94 acres	0.0587%
(4.2.4.2.1) Dwayne Combs 633 Vaughn Brooks Road Cleveland, VA 24225		
(4.3) Celia Webb Heirs, Devisees, Successors or Assigns		

Exhibit E  
Unit BH-102  
Docket #VGOB 05-1018-1509-01  
List of Owners/Claimants that require escrow  
(58.76 Acre Unit)

210000964

	Acres in Unit	Percent of Unit
(4.3.1) Zita Bea Hurt Heirs, Devisees, Successors or Assigns		
(4.3.1.2) Garland Lynn Hurt 886 Winchester Circle Macon, GA 31210	0.0690 acres 1/144 of 9.94 acres	0.1175%
(4.3.2) Elmer Alexander Webb Heirs, Devisees, Successors or Assigns		
(4.3.2.1) Gladys Webb Heirs, Devisees, Successors or Assigns		
(4.3.2.1.1) Ronnie Elmer Webb Heirs, Devisees, Successors or Assigns		
(4.3.2.1.1.2) Daniel J. Webb 5 Broadway Stewartstown, PA 17383 <i>Removed from (D1) due to notification failure</i>	0.0063 acres 1/1584 of 9.94 acres	0.0107%
(4.3.2.1.5) Glenda Wanker Heirs, Devisees, Successors, or Assigns		
(4.3.2.1.5.1) Craig A. Smith 914 Heritage Hills Drive York, PA 17402	0.0047 acres 1/2112 of 9.94 acres	0.0080%
(4.3.2.1.5.2) Curtis R. Smith <i>Address Unknown</i>	0.0047 acres 1/2112 of 9.94 acres	0.0080%
(4.3.2.1.5.3) Jay D. Smith 3 Oakwood Building Middletown, PA 17057	0.0047 acres 1/2112 of 9.94 acres	0.0080%
(4.3.2.1.5.4) Earl S. Smith 3470 County Line Road Ellenwood, GA 30294	0.0047 acres 1/2112 of 9.94 acres	0.0080%
(4.3.2.1.9) Larry K. Webb Heirs, Devisees, Successors, or Assigns		
(4.3.2.1.9.2) Stephanie Shenk c/o 1 North 3rd Street, Apt A New Freedom, PA 17348	0.0063 acres 1/1584 of 9.94 acres	0.0107%
(4.3.2.1.10) Paul Michael Webb 1967 Main Street Extension Brogue, PA 17309	0.0188 acres 1/528 of 9.94 acres	0.0320%
(4.4) Earl Boyd Heirs, Devisees, Successors or Assigns		
(4.4.1) Gladys Boyd Heirs, Devisees, Successors or Assigns		
(4.4.1.3) John L. Boyd 2332 Eastlawn Avenue Akron, OH 44305	0.1381 acres 1/72 of 9.94 acres	0.2349%
(5) Barbara Jackson Heirs, Devisees, Successors or Assigns		
(5.1) Lear Jackson Carr Heirs, Devisees, Successors or Assigns		
(5.1.1) Mildred Mae Taylor Heirs, Devisees, Successors or Assigns		
(5.1.1.2) Katie Carr Casey Heirs, Devisees, Successors or Assigns		



Exhibit E  
Unit BH-102  
Docket #VGOB 05-1018-1509-01  
List of Owners/Claimants that require escrow  
(58.76 Acre Unit)

210000964

	Acres in Unit	Percent of Unit
(5.1.1.2.2) Betty L. Davis Heirs, Devisees, Successors or Assigns		
(5.1.1.2.2.1) Pennie Davis PO Box 255 Pounding Mill, VA 24637	0.0086 acres 1/1152 of 9.94 acres	0.0147%
<i>Removed from (01) due to notification failure</i>		
(5.1.3) Katie Carr Casey Heirs, Devisees, Successors or Assigns		
(5.1.3.2) Betty L. Davis Heirs, Devisees, Successors or Assigns		
(5.1.3.2.1) Pennie Davis PO Box 255 Pounding Mill, VA 24637	0.0259 acres 1/384 of 9.94 acres	0.0441%
<i>Removed from (01) due to notification failure</i>		
(5.2) Ross Jackson Heirs, Devisees, Successors or Assigns		
(5.2.1) Melvin Lyman Jackson Heirs, Devisees, Successors or Assigns		
(5.2.1.1) Lear Jackson Carr Heirs, Devisees, Successors or Assigns		
(5.2.1.1.1) Mildred Mae Taylor Heirs, Devisees, Successors or Assigns		
(5.2.1.1.1.2) Katie Carr Casey Heirs, Devisees, Successors or Assigns		
(5.2.1.1.1.2.2) Betty L. Davis Heirs, Devisees, Successors or Assigns		
(5.2.1.1.1.2.2.1) Pennie Davis PO Box 255 Pounding Mill, VA 24637	0.0010 acres 1/10368 of 9.94 acres	0.0016%
<i>Removed from (01) due to notification failure</i>		
(5.2.1.1.1.3) Katie Carr Casey Heirs, Devisees, Successors or Assigns		
(5.2.1.1.1.3.2) Betty L. Davis Heirs, Devisees, Successors or Assigns		
(5.2.1.1.1.3.2.1) Pennie Davis PO Box 255 Pounding Mill, VA 24637	0.0029 acres 1/3456 of 9.94 acres	0.0049%
<i>Removed from (01) due to notification failure</i>		
(5.2.1.1.2) Charlie Carter Jackson Heirs, Devisees, Successors, or Assigns		
(5.2.1.1.2.1) Ann Lee Breeding Jackson Heirs, Devisees, Successors, or Assigns		
(5.2.1.1.2.1.1) Gary T. Jackson 23090 Kestrel Drive Bristol, VA 24202	0.0307 acres 1/324 of 9.94 acres	0.0522%
(5.2.1.1.3) Ira Jackson Heirs, Devisees, Successors, or Assigns		
(5.2.1.1.3.1) Imogene Jackson Heirs, Devisees, Successors, or Assigns		
(5.2.1.1.3.1.3) Leon Jackson Heirs, Devisees, Successors, or Assigns		

Exhibit E  
Unit BH-102  
Docket #VGOB 05-1018-1509-01  
List of Owners/Claimants that require escrow  
(58.76 Acre Unit)

	Acres in Unit	Percent of Unit
(5.2.1.3.1.3.1) Sherry Jackson 14672 Burr Street Taylor, MI 48180	0.0077 acres 1/1296 of 9.94 acres	0.0131%
(5.2.1.3.1.3.2) Amanda Harrington 22037 Lafons Lane Romulus, MI 48174	0.0077 acres 1/1296 of 9.94 acres	0.0131%
(5.2.1.3.1.3.3) Gregory Jackson 8028 Monroe Blvd Taylor, MI 48180	0.0077 acres 1/1296 of 9.94 acres	0.0131%
(5.2.1.3.1.3.4) Ricky Jackson 14672 Burr Street Taylor, MI 48180	0.0077 acres 1/1296 of 9.94 acres	0.0131%
(5.2.1.4) Donald Jackson Heirs, Devisees, Successors, or Assigns		
(5.2.1.4.1) Eula Ester Jackson Heirs, Devisees, Successors, or Assigns		
(5.2.1.4.1.1) J.D. Jackson 1066 Firebox Road Grundy, VA 24614	0.0084 acres 1/1188 of 9.94 acres	0.0142%
(5.2.1.4.1.3) David Jackson 21181 Walton Ridge Road Bristol, VA 24202	0.0084 acres 1/1188 of 9.94 acres	0.0142%
(5.2.1.4.1.4) Danny Jackson 2409 Murphy Road Vansant, VA 24656	0.0084 acres 1/1188 of 9.94 acres	0.0142%
(5.2.1.4.1.5) Gary Jackson 1524 Sullivan Branch Road Bee, VA 24217	0.0084 acres 1/1188 of 9.94 acres	0.0142%
(5.2.1.4.1.8) Bonnie Jackson 3988 Aulton Link Ct Charlotte, NC 28269	0.0084 acres 1/1188 of 9.94 acres	0.0142%
(5.2.1.4.1.9) Janet Rogers 14497 Fredia Lane Abingdon, VA 34210	0.0084 acres 1/1188 of 9.94 acres	0.0142%
(5.2.1.4.1.11) Sherry Jackson PO Box 3028 Lebanon, VA 24266	0.0084 acres 1/1188 of 9.94 acres	0.0142%
(5.2.1.5) Effie Breeding Heirs, Devisees, Successors, or Assigns		
(5.2.1.5.1) Linda Church <i>Address Unknown</i>	0.0920 acres 1/108 of 9.94 acres	0.1566%
(5.2.1.6) Texie Frances Crabtree Heirs, Devisees, Successors, or Assigns		
(5.2.1.6.1) Norma Jean Crabtree 408 Kinsey Street Richmond, IN 47374	0.0307 acres 1/324 of 9.94 acres	0.0522%
(5.2.1.6.2) Evelyn Elkins 6416 N. Blossom Avenue Tampa, FL 33614	0.0307 acres 1/324 of 9.94 acres	0.0522%
(5.2.1.6.3) Wanda Hicks-Caskey 520 Stones River Lane Murfreesboro, TN 37128	0.0307 acres 1/324 of 9.94 acres	0.0522%

Exhibit E  
Unit BH-102  
Docket #VGOB 05-1018-1509-01  
List of Owners/Claimants that require escrow  
(58.76 Acre Unit)

	Acres in Unit	Percent of Unit
(5.2.1.7) Ruth Hale Heirs, Devisees, Successors, or Assigns <i>(documented requested 2/20/2018)</i>	0.0920 acres 1/108 of 9.94 acres	0.1566%
(5.2.1.7.1) Betty Stilwell 7129 Hurricane Creek Road Vansant, VA 24656		
(5.2.1.7.2) Mable Soublo 25344 Whiteridge Drive Abingdon, VA 24211		
(5.2.1.7.3) Shelby Burruss 26 Kriewood Drive Bristol, VA 24201		
(5.2.1.7.4) Cleo McGuire 6502 Deerskin Drive Fredericksburg, VA 22407		
(5.2.1.7.5) Opal Saville 273 Stony Hill Road Fredericksburg, VA 22406		
(5.2.1.7.6) Wayne Hale 6846 Hurricane Creek Road Vansant, VA 24656		
(5.2.1.7.7) Roger Eulis Hale 7051 Hurricane Creek Road Vansant, VA 24656		
(5.2.1.7.8) Jerald Carl Hale 7578 Helen Henderson Highway Honaker, VA 24260		
(5.2.1.8) Mahona Jackson Heirs, Devisees, Successors, or Assigns		
(5.2.1.8.1) Dorothy Jackson Heirs, Devisees, Successors, or Assigns		
(5.2.1.8.1.1) Teresa Jean Lockhart 470 Harman Street N. Tazewell, VA 24630	0.0307 acres 1/324 of 9.94 acres	0.0522%
(5.2.1.8.1.2) Linda Carol Smith 6516 Canary Street Sarasota, FL 34241	0.0307 acres 1/324 of 9.94 acres	0.0522%
(5.2.1.8.1.3) Anna Joyce Overbey 35933 Gov GC Peary Highway Bluefield, VA 24605	0.0307 acres 1/324 of 9.94 acres	0.0522%
(5.2.1.9) Mae Breeding Heirs, Devisees, Successors, or Assigns		
(5.2.1.9.1) Vernal Breeding 345 East Maxlow Avenue Hazel Park, MI 48030	0.0084 acres 1/1188 of 9.94 acres	0.0142%
(5.2.1.9.4) James Damell Breeding Heirs, Devisees, Successors, or Assigns		
(5.2.1.9.4.1) Phyllis J. Breeding Heirs, Devisees, Successors, or Assigns		
(5.2.1.9.4.1.1) Martha E. Ball 1062 Windmill Road Honaker, VA 24260	0.0084 acres 1/1188 of 9.94 acres	0.0142%

210000964

Exhibit E  
Unit BH-102  
Docket #VGOB 05-1018-1509-01  
List of Owners/Claimants that require escrow  
(58.76 Acre Unit)

	Acres in Unit	Percent of Unit
(5.2.1.9.5) Ray Clifford Breeding Heirs, Devises, Successors, or Assigns <i>(documentation requested 2/15/2018)</i>	0.0084 acres 1/1188 of 9.94 acres	0.0142%
(5.2.1.9.5.1) Joyce Gale Breeding 9508 Lomond Drive Manassas, VA 20109		
(5.2.1.9.6) Lewis Dillard Breeding Heirs, Devises, Successors, or Assigns		
(5.2.1.9.6.1) Sandra Lee Wilson Heirs, Devises, Successors, or Assigns <i>(documentation requested 1/31/2018)</i>	0.0084 acres 1/1188 of 9.94 acres	0.0142%
(5.2.1.9.6.1.1) Brian A. Wilson 4350 Enola Road Newville, PA 17241		
(5.2.1.9.6.1.2) Tyler A. Breeding 33 Sussex Drive Carlisle, PA 17013		
(5.2.1.9.6.1.3) Sonny Monaco <i>Address Unknown</i>		
(5.2.1.9.6.1.4) Brittany Breeding <i>Address Unknown</i>		
(5.2.1.9.7) Alpha Dean Breeding Sluss Heirs, Devises, Successors, or Assigns		
(5.2.1.9.7.1) Rhonda Scott 284 Newport Road Knoxville, TN 37934	0.0084 acres 1/1188 of 9.94 acres	0.0142%
(5.2.1.9.8) Pauline Breeding Sutphin Heirs, Devises, Successors, or Assigns		
(5.2.1.9.8.1) Robert Lester Sutphin, Sr. 26 Oak Court Annapolis, MD 21401	0.0084 acres 1/1188 of 9.94 acres	0.0142%
(5.2.1.9.10) Janice Maxine Breeding Heirs, Devises, Successors, or Assigns		
(5.2.1.9.10.1) Vernal Breeding 345 East Maxlow Avenue Hazel Park, MI 48030	0.0009 acres 1/10692 of 9.94 acres	0.0016%
(5.2.1.9.10.4) James Damell Breeding Heirs, Devises, Successors, or Assigns		
(5.2.1.9.10.4.1) Phyllis J. Breeding Heirs, Devises, Successors, or Assigns		
(5.2.1.9.10.4.1.1) Marthe E. Ball 1062 Windmill Road Honaker, VA 24260	0.0009 acres 1/10692 of 9.94 acres	0.0016%
(5.2.1.9.10.5) Ray Clifford Breeding Heirs, Devises, Successors, or Assigns <i>(documentation requested 2/15/2018)</i>	0.0009 acres 1/10692 of 9.94 acres	0.0016%
(5.2.1.9.10.5.1) Joyce Gale Breeding 9508 Lomond Drive Manassas, VA 20109		
(5.2.1.9.10.6) Lewis Dillard Breeding Heirs, Devises, Successors, or Assigns		

210000964

Exhibit E  
Unit BH-102  
Docket #VGOB 05-1018-1509-01  
List of Owners/Claimants that require escrow  
(58.76 Acre Unit)

Percent of  
Unit

	Acres in Unit	
(5.2.1.9.10.6.1) Sandra Lee Wilson Heirs, Devisees, Successors, or Assigns <i>(documentation requested 1/31/2018)</i>	0.0009 acres 1/10692 of 9.94 acres	0.0016%
(5.2.1.9.10.6.1.1) Brian A. Wilson 4350 Enola Road Newville, PA 17241		
(5.2.1.9.10.6.1.2) Tyler A. Breeding 33 Sussex Drive Carlisle, PA 17013		
(5.2.1.9.10.6.1.3) Sonny Monaco <i>Address Unknown</i>		
(5.2.1.9.10.6.1.4) Brittany Breeding <i>Address Unknown</i>		
(5.2.1.9.10.7) Alpha Dean Breeding Sluss Heirs, Devisees, Successors, or Assigns		
(5.2.1.9.10.7.1) Rhonda Scott 264 Newport Road Knoxville, TN 37934	0.0009 acres 1/10692 of 9.94 acres	0.0016%
(5.2.1.9.10.8) Pauline Breeding Sutphin Heirs, Devisees, Successors, or Assigns		
(5.2.1.9.10.8.1) Robert Lester Sutphin, Sr. 26 Oak Court Annapolis, MD 21401	0.0009 acres 1/10692 of 9.94 acres	0.0016%
(5.2.1.9.11) Bernard Darius Breeding Heirs, Devisees, Successors, or Assigns		
(5.2.1.9.11.1) Vernal Breeding 345 East Maxlow Avenue Hazel Park, MI 48030	0.0008 acres 1/11880 of 9.94 acres	0.0014%
(5.2.1.9.11.4) James Damell Breeding Heirs, Devisees, Successors, or Assigns		
(5.2.1.9.11.4.1) Phyllis J. Breeding Heirs, Devisees, Successors, or Assigns		
(5.2.1.9.11.4.1.1) Martha E. Ball 1062 Windmill Road Honaker, VA 24260	0.0008 acres 1/11880 of 9.94 acres	0.0014%
(5.2.1.9.11.5) Ray Clifford Breeding Heirs, Devisees, Successors, or Assigns <i>(documentation requested 2/15/2018)</i>	0.0008 acres 1/11880 of 9.94 acres	0.0014%
(5.2.1.9.11.5.1) Joyce Gale Breeding 9508 Lomond Drive Manassas, VA 20109		
(5.2.1.9.11.6) Lewis Dillard Breeding Heirs, Devisees, Successors, or Assigns		
(5.2.1.9.11.6.1) Sandra Lee Wilson Heirs, Devisees, Successors, or Assigns <i>(documentation requested 1/31/2018)</i>	0.0008 acres 1/11880 of 9.94 acres	0.0014%
(5.2.1.9.11.6.1.1) Brian A. Wilson 4350 Enola Road Newville, PA 17241		
(5.2.1.9.11.6.1.2) Tyler A. Breeding 33 Sussex Drive Carlisle, PA 17013		

210000964

Exhibit E  
Unit BH-102  
Docket #VGOB 05-1018-1509-01  
List of Owners/Claimants that require escrow  
(58.76 Acre Unit)

	Acres in Unit	Percent of Unit
(5.2.1.9.11.6.1.3) Sonny Monaco <i>Address Unknown</i>		
(5.2.1.9.11.6.1.4) Brittany Breeding <i>Address Unknown</i>		
(5.2.1.9.11.7) Alpha Dean Breeding Sluss Heirs, Devises, Successors, or Assigns		
(5.2.1.9.11.7.1) Rhonda Scott 264 Newport Road Knoxville, TN 37934	0.0008 acres 1/11880 of 9.94 acres	0.0014%
(5.2.1.9.11.8) Pauline Breeding Sutphin Heirs, Devises, Successors, or Assigns		
(5.2.1.9.11.8.1) Robert Lester Sutphin, Sr. 26 Oak Court Annapolis, MD 21401	0.0008 acres 1/11880 of 9.94 acres	0.0014%
(5.2.1.9.11.10) Janice Maxine Breeding Heirs, Devises, Successors, or Assigns		
(5.2.1.9.11.10.1) Vernal Breeding 345 East Maxlow Avenue Hazel Park, MI 48030	0.00009 acres 1/106920 of 9.94 acres	0.0002%
(5.2.1.9.11.10.4) James Darnell Breeding Heirs, Devises, Successors, or Assigns		
(5.2.1.9.11.10.4.1) Phyllis J. Breeding Heirs, Devises, Successors, or Assigns		
(5.2.1.9.11.10.4.1) Martha E. Ball 1062 Windmill Road Honaker, VA 24260	0.00009 acres 1/106920 of 9.94 acres	0.0002%
(5.2.1.9.11.10.5) Ray Clifford Breeding Heirs, Devises, Successors, or Assigns <i>(documentation requested 2/15/2018)</i>	0.00009 acres 1/106920 of 9.94 acres	0.0002%
(5.2.1.9.11.10.5.1) Joyce Gale Breeding 9508 Lomond Drive Manassas, VA 20109		
(5.2.1.9.11.10.6) Lewis Dillard Breeding Heirs, Devises, Successors, or Assigns		
(5.2.1.9.11.10.6.1) Sandra Lee Wilson Heirs, Devises, Successors, or Assigns <i>(documentation requested 1/31/2018)</i>	0.00009 acres 1/106920 of 9.94 acres	0.0002%
(5.2.1.8.11.10.6.1.1) Brian A. Wilson 4350 Enola Road Newville, PA 17241		
(5.2.1.9.11.10.6.1.2) Tyler A. Breeding 33 Sussex Drive Carlisle, PA 17013		
(5.2.1.9.11.10.6.1.3) Sonny Monaco <i>Address Unknown</i>		
(5.2.1.9.11.10.6.1.4) Brittany Breeding <i>Address Unknown</i>		
(5.2.1.9.11.10.7) Alpha Dean Breeding Sluss Heirs, Devises, Successors, or Assigns		
(5.2.1.9.11.10.7.1) Rhonda Scott 264 Newport Road Knoxville, TN 37934	0.00009 acres 1/106920 of 9.94 acres	0.0002%

Exhibit E  
Unit BH-102  
Docket #VGOB 05-1018-1509-01  
List of Owners/Claimants that require escrow  
(58.76 Acre Unit)

210000964

	Acres in Unit	Percent of Unit
(5.2.1.9.11.10.8) Pauline Breeding Sutphin Heirs, Devises, Successors, or Assigns		
(5.2.1.9.11.10.8.1) Robert L. Sutphin, Sr. 26 Oak Court Annapolis, MD 21401	0.00009 acres 1/106920 of 9.94 acres	0.0002%
(5.2.1.9.11.10.9) Derl Grey Breeding Heirs, Devises, Successors, or Assigns		
(6) Sherman Jackson	<i>Conveyed 4/8/1920 DB 53/180</i>	
(6.1) N. Yates	3/29/1968 WB 21/558 RC	
(6.1.1) Eliza Yates Heirs, Devises, Successors or Assigns	L/E	
(6.1.1.1) Opal Elizabeth Prillaman Heirs, Devises, Successors or Assigns		
(6.1.1.1.1) Arthritis Foundation 2201 West Broad Street Richmond, VA 23220	1.6567 acres 1/6 of 9.94 acres	2.8194%
<b>Total Tract Acres</b>	4.8042	
<b>Total Tract Percentage</b>	8.1760%	

Tract #1D, 11.00 acres

*Escrow due to Title Conflict*

**COAL OWNERSHIP**

Tazewell Coal & Iron Company *(Deeded to Tazewell Coal & Gas Company LLC on 3/16/2012, under DB745/750)*

(1)	Tazewell Coal and Gas Company LLC P. O. Box 675 Tazewell, VA 24651	11.00 acres	18.7202%
-----	--	-------------	----------

**OIL & GAS OWNERSHIP**

Tazewell Coal & Iron Company *(Deeded to Tazewell Coal & Gas Company LLC on 3/16/2012, under DB745/750)*

(1)	Tazewell Coal and Gas Company LLC P. O. Box 675 Tazewell, VA 24651	11.00 acres	18.7202%
-----	--	-------------	----------

- OR -

(1)	Garden Realty Corporation 108 Bexley Road Mooresville, NC 28117	11.00 acres	18.7202%
-----	---	-------------	----------

Tract #1E, 0.68 acres

**COAL OWNERSHIP**

Tazewell Coal & Iron Company *(Deeded to Tazewell Coal & Gas Company LLC on 3/16/2012, under DB745/750)*

(1)	Tazewell Coal and Gas Company LLC P. O. Box 675 Tazewell, VA 24651	0.68 acres	1.1572%
-----	--	------------	---------

**OIL & GAS OWNERSHIP**

*Outstanding W9/Affidavits, Unresolved Hairship*

	Arthritis Foundation, et al.	0.68 acres	1.1572%
--	------------------------------	------------	---------

Exhibit E  
Unit BH-102  
Docket #VGOB 05-1018-1509-01  
List of Owners/Claimants that require escrow  
(58.76 Acre Unit)

210000964

	Acres in Unit	Percent of Unit
(1) Lou Emma Combs Heirs, Devisees, Successors or Assigns		
(1.1) Rassie McGlothlin Heirs, Devisees, Successors or Assigns		
(1.1.7) Shirley Patrick Heirs, Devisees, Successors, or Assigns <i>(Documentation Pending)</i>	0.0028 acres 1/240 of 0.68 acres	0.0048%
(1.2) Tolbert Combs Sr. Heirs, Devisees, Successors or Assigns		
(1.2.3) Herbert Combs Heirs, Devisees, Successors or Assigns		
(1.2.3.1) Rosella J. Combs Heirs Heirs, Devisees, Successors or Assigns		
(1.2.3.1.1) Cevin M. Combs 396 Trunk Drive Dayton, OH 45431	0.0014 acres 1/480 of 0.68 acres	0.0024%
(1.2.4) Tolbert Combs Jr. Heirs, Devisees, Successors or Assigns <i>(Documentation requested 3/20/17)</i>	0.0028 acres 1/240 of 0.68 acres	0.0048%
(1.2.4.1) Vanella Combs Heirs, Devisees, Successors or Assigns		
(1.2.4.1.1) Sandra Mathena Heirs, Devisees, Successors or Assigns		
(1.2.4.1.1.1) Jerald C. Mathena PO Box 1474 Honaker, VA 24260		
(1.2.4.1.2) Ricky Edward Fletcher Heirs, Devisees, Successors or Assigns		
(1.2.4.1.2.1) Jeanette Fletcher 10567 Helen Henderson Way Honaker, VA 24260		
(1.2.4.2) Kathy Good 106 Doncaster Road Joppa, MD 21085		
(1.2.5) Charlie Ivon Combs Heirs, Devisees Successors or Assigns		
(1.2.5.1) Robin Lynn Combs 826 Kiawana Rd Atkins, VA 24311	0.0014 acres 1/480 of 0.68 acres	0.0024%
(1.3) Albert Combs Heirs, Devisees, Successors or Assigns		
(1.3.2) Dorothy Gay Combs Logan Heirs, Devisees, Successors or Assigns		
(1.3.2.1) Rita Miller Heirs, Devisees, Successors or Assigns		
(1.3.2.1.2) Jodi Miller 403 East Prairie Street Harrisville, PA 16039	0.0001 acres 1/5880 of 0.68 acres	0.0002%
(1.3.2.1.3) Jon-Aaron Miller, Sr. 2251 Branchton Road Hillards, PA 16040	0.0001 acres 1/5880 of 0.68 acres	0.0002%



Exhibit E  
Unit BH-102  
Docket #VGOB 05-1018-1509-01  
List of Owners/Claimants that require escrow  
(58.76 Acre Unit)

210000964

	Acres in Unit	Percent of Unit
(1.3.2.1.4) Joshua Miller 105 Beech Road Petrolia, PA 16050	0.0001 acres 1/5880 of 0.68 acres	0.0002%
(1.3.2.3) Betty C. Hightower Heirs, Devisees, Successors or Assigns		
(1.3.2.3.1) James B. Hightower 409 Offing Road Fayetteville, NC 28314	0.0005 acres 1/1470 of 0.68 acres	0.0008%
(1.3.2.4) Jerry D. Logan Heirs, Devisees, Successors, or Assigns	0.0005 acres 1/1470 of 0.68 acres	0.0008%
(1.3.2.4.1) Missy Logan (2nd wife) <i>Address Unknown</i>		
(1.3.5) Chola Fogleman Heirs, Devisees, Successors or Assigns		
(1.3.5.3) Rushia Eilen Fogleman 58 Norfield Road Lebanon, VA 24266	0.0006 acres 1/1050 of 0.68 acres	0.0011%
(1.3.5.4) Frankie Fullen Fogleman Heirs, Devisees, Successors, or Assigns <i>(Documentation Pending)</i>	0.0006 acres 1/1050 of 0.68 acres	0.0011%
(1.3.5.5) Charles Robert Fogleman 186 Norfield Road Lebanon, VA 24266	0.0006 acres 1/1050 of 0.68 acres	0.0011%
(1.3.6) Pauline Compton 1544 Compton and Combs Road Honaker, VA 24260 <i>Removed from (01) due to notification failure</i>	0.0032 acres 1/210 of 0.68 acres	0.0055%
(1.4) Charlie Combs Heirs, Devisees, Successors or Assigns		
(1.4.1) Mable Ruth Crabtree Combs Heirs, Devisees Successors or Assigns		
(1.4.1.1) Juanita Ivanelle Combs Heirs, Devisees Successors or Assigns		
(1.4.1.1.2) Thomas C. Holden <i>Address Unknown</i>	0.0028 acres 1/240 of 0.68 acres	0.0048%
(1.4.1.1.3) James Matthew Holden 5088 Golden Drive San Jose, CA 95129	0.0028 acres 1/240 of 0.68 acres	0.0048%
(1.5) Paul Combs Heirs, Devisees, Successors or Assigns		
(1.5.1) Tolbert Combs Sr. Heirs, Devisees, Successors or Assigns		
(1.5.1.3) Herbert Combs Heirs, Devisees, Successors or Assigns		
(1.5.1.3.1) Rosella J. Combs Heirs Heirs, Devisees, Successors or Assigns		
(1.5.1.3.1.1) Cevin M. Combs 396 Trunk Drive Dayton, OH 45431	0.0004 acres 1/1920 of 0.68 acres	0.0006%
(1.5.1.4) Tolbert Combs Jr. Heirs, Devisees, Successors or Assigns <i>(Documentation requested 3/20/17)</i>	0.0007 acres 1/960 of 0.68 acres	0.0012%

Exhibit E  
Unit BH-102  
Docket #VGOB 05-1018-1509-01  
List of Owners/Claimants that require escrow  
(58.76 Acre Unit)

	Acres in Unit	Percent of Unit
(1.5.1.4.1) Vanella F. Combs Heirs, Devisees, Successors or Assigns		
(1.5.1.4.1.1) Sandra Mathena Heirs, Devisees, Successors or Assigns		
(1.5.1.4.1.1.1) Jerald C. Mathena PO Box 1474 Honaker, VA 24260		
(1.5.1.4.1.2) Ricky Edward Fletcher Heirs, Devisees, Successors or Assigns		
(1.5.1.4.1.2.1) Jeanette Fletcher 10567 Helen Henderson Way Honaker, VA 24260		
(1.5.1.4.2) Kathey Good 106 Doncaster Road Joppa, MD 21085		
(1.5.1.5) Charlie Ivon Combs Heirs, Devisees Successors or Assigns		
(1.5.1.5.1) Robin Lynn Combs 826 Kiawana Rd Atkins, VA 24311	0.0004 acres 1/1920 of 0.68 acres	0.0006%
(1.5.2) Rassie Lena McGlothlin Heirs, Devisees, Successors, or Assigns		
(1.5.2.7) Shirley Patrick Heirs, Devisees, Successors, or Assigns <i>(Documentation Pending)</i>	0.0007 acres 1/960 of 0.68 acres	0.0012%
(1.5.3) Albert Combs Heirs, Devisees, Successors or Assigns		
(1.5.3.2) Dorothy Gay Combs Logan Heirs, Devisees, Successors or Assigns		
(1.5.3.2.1) Rita Miller Heirs, Devisees, Successors or Assigns		
(1.5.3.2.1.2) Jodi Miller 403 East Prairie Street Harrisville, PA 16039	0.0000 acres 1/23520 of 0.68 acres	0.0000%
(1.5.3.2.1.3) Jon-Aaron Miller, Sr. 2251 Branchton Road Hillards, PA 16040	0.0000 acres 1/23520 of 0.68 acres	0.0000%
(1.5.3.2.1.4) Joshua Miller 105 Beech Road Petrolia, PA 16050	0.0000 acres 1/23520 of 0.68 acres	0.0000%
(1.5.3.2.3) Betty C. Hightower Heirs, Devisees, Successors or Assigns		
(1.5.3.2.3.1) James B. Hightower 409 Offing Road Fayetteville, NC 28314	0.0001 acres 1/5880 of 0.68 acres	0.0002%
(1.5.3.2.4) Jerry D. Logan Heirs, Devisees, Successors, or Assigns	0.0001 acres 1/5880 of 0.68 acres	0.0002%
(1.5.3.2.4.1) Missy Logan (2nd wife) <i>Address Unknown</i>		
(1.5.3.5) Chola Fogleman Heirs, Devisees, Successors or Assigns		

Exhibit E  
Unit BH-102  
Docket #VGOB 05-1018-1509-01  
List of Owners/Claimants that require escrow  
(58.76 Acre Unit)

210000964

	Acres in Unit	Percent of Unit
(1.5.3.5.3) Rushia Ellen Fogleman 58 Norfield Road Lebanon, VA 24266	0.0002 acres 1/4200 of 0.68 acres	0.0003%
(1.5.3.5.4) Frankie Fullen Fogleman Heirs, Devises, Successors, or Assigns <i>(Documentation Pending)</i>	0.0002 acres 1/4200 of 0.68 acres	0.0003%
(1.5.3.5.5) Charles Robert Fogleman 186 Norfield Road Lebanon, VA 24266	0.0002 acres 1/4200 of 0.68 acres	0.0003%
(1.5.3.6) Pauline Compton 1544 Compton and Combs Road Honaker, VA 24260 <i>Removed from (01) due to notification failure</i>	0.0008 acres 1/840 of 0.68 acres	0.0014%
(1.5.4) Charlie Combs Heirs, Devises, Successors or Assigns		
(1.5.4.1) Mable Ruth Crabtree Combs Heirs, Devises Successors or Assigns		
(1.5.4.1.1) Juanita Ivanelle Combs Heirs, Devises Successors or Assigns		
(1.5.4.1.1.2) Thomas C. Holden <i>Address Unknown</i>	0.0007 acres 1/960 of 0.68 acres	0.0012%
(1.5.4.1.1.3) James Matthew Holden 5088 Golden Drive San Jose, CA 95129	0.0007 acres 1/960 of 0.68 acres	0.0012%
(2) Pearl Inez Whorley Heirs, Devises, Successors or Assigns		
(2.1) Hattie Mae Burton Heirs, Devises, Successors, or Assigns <i>(corrected list of heirs requested 2/13/18)</i>	0.0227 acres 1/30 of 0.68 acres	0.0386%
(2.1.1) Jettie Burton Ray	<i>pre-deceased 2.1</i>	
(2.1.1.1) Carol Goodman 245 Goodman Road Williamsburg, WV 24991		
(2.1.1.2) Donna Blanco 21354 Fultonham Circle Ashburn, VA 20147		
(2.1.2) Omar Gentry Burton Heirs, Devises, Successors, or Assigns		
(2.1.2.1) Louise Burton 1710 W 14th Street Wilmington, DE 19806		
(2.1.2.2) David A. Burton <i>Address Unknown</i>		
(2.1.2.3) Mark Burton 1710 W 14th Street Wilmington, DE 19806		
(2.1.2.4) Julie Dumire 609 N Walnut Street Wilmington, DE 19804		
(2.1.2.5) Genny Rodgers 1157 Gauley Turnpike Flatwoods, WV 26621		

Exhibit E  
Unit BH-102  
Docket #VGOB 05-1018-1509-01  
List of Owners/Claimants that require escrow  
(58.76 Acre Unit)

	Acres in Unit	Percent of Unit
(2.1.3) Charlotte Miller Rt.2 Box 116 Sinks Grove, WV 24976		
(2.1.4) Joyce Orth-Shimp 212 S. DuPont Road Wilmington, DE 19805		
(2.1.5) Ernestine Trader Heirs, Devisees, Successors, or Assigns		
(2.1.5.1) Charlotte Miller Rt.2 Box 116 Sinks Grove, WV 24976		
(2.4) William T. Whorley Heirs, Devisees, Successors or Assigns		
(2.4.1) Vernie Whorley Heirs, Devisees, Successors or Assigns		
(2.4.1.2) Patty Burkett 400 Clock Tower Ridge Rd, Apt. 207 Winchester, VA 22603	0.0076 acres 1/90 of 0.68 acres	0.0129%
(2.5) Sally W. Poff Heirs, Devisees, Successors, or Assigns		
(2.5.2) Ricky G. Poff Heirs, Devisees, Successors, or Assigns		
(2.5.2.1) Lesley Graves Poff 5121 Orchard Circle Roanoke, VA 24019	0.0057 acres 1/120 of 0.68 acres	0.0086%
(3) Celia A. Jackson Compton Heirs, Devisees, Successors or Assigns		
(3.1) Fielding Compton Heirs, Devisees, Successors or Assigns		
(3.1.2) Monnie E. Turkette Heirs, Devisees, Successors or Assigns <i>(documentation pending)</i>	0.0189 acres 1/36 of 0.68 acres	0.0321%
(3.1.2.1) Rosino Turkette Heirs, Devisees, Successors or Assigns		
(3.1.2.1.1) Bessie Turkette Heirs, Devisees, Successors or Assigns		
(3.1.2.1.1.1) Norma Elizabeth Turkette 8005 Dee Gabriel Collins Rd, Apt D Austin, TX 78744		
(3.1.2.1.2) Juanita Holmes Heirs, Devisees, Successors or Assigns <i>Heirs Unknown</i>		
(3.1.2.1.3) Arthur Turkette Heirs, Devisees, Successors or Assigns		
(3.1.2.1.3.1) Arthur Turkette, Jr. 11 Setty Road Albany, OH 45710		
(3.1.2.1.4) Thomas Jackson Turkette Heirs, Devisees, Successors or Assigns		
(3.1.2.1.4.1) Charles "Dick" Turkette Heirs, Devisees, Successors or Assigns		

Exhibit E  
Unit BH-102  
Docket #VGOB 05-1018-1509-01  
List of Owners/Claimants that require escrow  
(58.76 Acre Unit)

210000964

	Acres in Unit	Percent of Unit
(3.1.2.1.4.1.1) Defores Del Turkette Heirs, Devisees, Successors or Assigns		
(3.1.2.1.4.1.1.1) Charles Turkette, Jr. 28 Mars Street Cheboygen, MI 49721		
(3.1.2.1.4.1.1.2) David S. Turkette 236 NW Valencia Rd Melbourne, FL 32904		
(3.1.2.1.4.1.1.3) Dennis Turkette 1150 Rochawles Dr, Apt 2 Oakland, MI 48363		
(3.1.2.1.4.2) Frederick Harry Turkette 18833 Psutka Road Thompsonville, MI 49683		
(3.1.2.1.4.3) Brenda Combs 919 E. Tienken Road Rochester, MI 48306		
(3.1.2.1.4.4) Lana Lee Turkette <i>Address Unknown</i>		
(3.1.2.1.5) Mary Emily Karas Heirs, Devisees, Successors or Assigns		
(3.1.2.1.5.1) Richard Karas 40621 Rinaldi Drive Sterling Heights, MI 48313		
(3.1.2.1.6) Fielden Turkette Heirs, Devisees, Successors or Assigns		
(3.1.2.1.6.1) Virginia B. Turkette Heirs, Devisees, Successors or Assigns		
(3.1.2.1.6.1.1) Patsy Webb Heirs, Devisees, Successors, or Assigns		
(3.1.2.1.6.1.1.1) Charles Webb, Jr. 23 West Oak Street West Alexandria, OH 45381		
(3.1.2.1.6.1.1.2) Tony Webb 49 West Oak Street West Alexandria, OH 45381		
(3.1.2.1.6.1.2) Monia Elizabeth Olesky Heirs, Devisees, Successors or Assigns		
(3.1.2.1.6.1.2.1) John Olesky 217 N. Thomas Rd. Tallmadge, OH 44278		
(3.1.2.1.6.1.3) Larry Fielden Turkette Heirs, Devisees, Successors or Assigns		
(3.1.2.1.6.1.3.1) Linda Turkette 1126 Cymar Drive East Beavercreek, OH 45434		
(3.1.2.1.6.2) Patsy Webb Heirs, Devisees, Successors, or Assigns		
(3.1.2.1.6.2.1) Charles Webb, Jr. 23 West Oak Street West Alexandria, OH 45381		

Exhibit E  
Unit BH-102  
Docket #VGOB 05-1018-1509-01  
List of Owners/Claimants that require escrow  
(58.76 Acre Unit)

210000964

	Acres in Unit	Percent of Unit
(3.1.2.1.6.2.2) Tony Webb 49 West Oak Street West Alexandria, OH 45381		
(3.1.2.1.6.3) Monia Elizabeth Olesky Heirs, Devisees, Successors or Assigns		
(3.1.2.1.6.3.1) John Olesky 217 N. Thomas Rd. Tallmadge, OH 44278		
(3.1.2.1.6.4) Larry Fielden Turkette Heirs, Devisees, Successors or Assigns		
(3.1.2.1.6.4.1) Linda Turkette 1126 Cymar Drive East Beavercreek, OH 45434		
(3.1.2.1.7) Evan Thomas Turkette Heirs, Devisees, Successors, or Assigns		
(3.1.2.1.7.1) Norma Elizabeth Turkette 8005 Dee Gabriel Collins Rd, Apt D Austin, TX 78744		
(3.1.3) Bessie Inez Compton Kiser Heirs, Devisees, Successors or Assigns		
(3.1.3.2) Fayrene Stump Heirs, Devisees, Successors or Assigns <i>(documentation requested 2/15/2018)</i>	0.0094 acres 1/72 of 0.68 acres	0.0161%
(3.1.3.2.1) Claude Ellis Stump Heirs, Devisees, Successors or Assigns		
(3.1.3.2.1.1) Dwight Stump 430 Coralwood Drive Kingsport, TN 37663		
(3.1.4) Alec Compton Heirs, Devisees, Successors or Assigns		
(3.1.4.2) Roger Compton Heirs, Devisees, Successors or Assigns		
(3.1.4.2.4) Kelly L. Richmond Heirs, Devisees, Successors, or Assigns		
(3.1.4.2.4.1) Alan J. Richmond 6406 Trenton Franklin Rd Middletown, OH 45042 <i>Removed from (01) due to notification failure</i>	0.0008 acres 1/864 of 0.68 acres	0.0013%
(3.1.5) Electa Hale Heirs, Devisees, Successors or Assigns		
(3.1.5.1) Carl Hale Heirs, Devisees, Successors or Assigns		
(3.1.5.1.1) Katherine Overholt 787 Shoshone Ave Akron, OH 44305	0.0027 acres 1/252 of 0.68 acres	0.0046%
(3.1.5.2) Curtis Hale Heirs, Devisees, Successors or Assigns		
(3.1.5.2.2) Patty Lynn Fragale 4808 Virginia Avenue SE Charleston, WV 25304	0.0009 acres 1/756 of 0.68 acres	0.0015%

Exhibit E  
Unit BH-102  
Docket #VGOB 05-1018-1509-01  
List of Owners/Claimants that require escrow  
(58.76 Acre Unit)

210000964

	Acres in Unit	Percent of Unit
(3.1.5.2.3) Barry Kent Hale 195 Township Road 1055 Proctorville, OH 45669	0.0009 acres 1/756 of 0.68 acres	0.0015%
(3.1.5.3) Geneva Mullins Heirs, Devisees, Successors, or Assigns		
(3.1.5.3.1) James Phillip Mullins 265 Mollys Way Saluda, VA 23149	0.0013 acres 1/504 of 0.68 acres	0.0023%
(3.1.5.3.2) Jonathan Hale Mullins 485 Pineview Drive Mount Airy, NC 27030	0.0013 acres 1/504 of 0.68 acres	0.0023%
(3.1.5.4) Logan Hale Heirs, Devisees, Successors, or Assigns		
(3.1.5.4.1) James Michael Hale Heirs, Devisees, Successors, or Assigns <i>(Documentation Pending)</i>	0.0007 acres 1/1008 of 0.68 acres	0.0011%
(3.1.5.4.2) John David Hale 9984 Helen Henderson Highway Honaker, VA 24260 <i>Removed from (01) due to notification failure</i>	0.0007 acres 1/1008 of 0.68 acres	0.0011%
(3.1.5.6) Lowell Hale Heirs, Devisees, Successors, or Assigns		
(3.1.5.6.1) Frankie Foster Hale Heirs, Devisees, Successors, or Assigns		
(3.1.5.6.1.1) Gregory Hale PO Box 367 Epworth, GA 30541	0.0027 acres 1/252 of 0.68 acres	0.0046%
(3.1.6) Logan Compton Heirs, Devisees, Successors or Assigns <i>(documentation requested 2/15/2018)</i>	0.0189 acres 1/36 of 0.68 acres	0.0321%
(3.1.6.1) Ada Taylor Compton Stepp Heirs, Devisees, Successors or Assigns		
(3.1.6.1.1) Virginia Compton Chambers Heirs, Devisees, Successors or Assigns		
(3.1.6.1.1.1) Michael Chambers 11 Wedgewood Drive Shelbyville, KY 40065		
(3.1.6.1.1.2) Robert Chambers 1348 Waco Road Huntington, WV 25701		
(3.1.6.1.2) Ruth Agnes Howell Heirs, Devisees, Successors, or Assigns		
(3.1.6.1.2.1) James B. Howell Heirs, Devisees, Successors, or Assigns <i>Heirs Unknown</i>		
(4) Virginia Caroline Boyd Heirs, Devisees, Successors or Assigns		
(4.1) Myra Boyd Looney Heirs, Devisees, Successors or Assigns		
(4.1.1) Sylvia Inez Watson Heirs, Devisees, Successors or Assigns		

Exhibit E  
Unit BH-102  
Docket #VGOB 05-1018-1509-01  
List of Owners/Claimants that require escrow  
(58.76 Acre Unit)

210000964

	Acres in Unit	Percent of Unit
(4.1.1.1) James Arthus Watson Heirs, Devisees, Successors or Assigns		
(4.1.1.1.1) Vincent R. Watson 43 Thornwood Cove Jackson, TN 38305	0.0009 acres 1/720 of 0.68 acres	0.0016%
(4.1.1.1.2) Ronald Watson 1220 N 25th Street, Apt 710 Middlesboro, KY 40965	0.0009 acres 1/720 of 0.68 acres	0.0016%
(4.1.1.1.3) Victor Watson 77 Rainbow Run Albany, KY 42602	0.0009 acres 1/720 of 0.68 acres	0.0016%
(4.1.1.1.4) Rosemary Watson 165 Columbus St, Apt 2 Wilmington, OH 45177	0.0009 acres 1/720 of 0.68 acres	0.0016%
(4.1.1.1.5) James Watson Heirs, Devisees, Successors, or Assigns		
(4.1.1.1.5.1) Vincent R. Watson 43 Thornwood Cove Jackson, TN 38305	0.0002 acres 1/2880 of 0.68 acres	0.0004%
(4.1.1.1.5.2) Ronald Watson 1220 N 25th Street, Apt 710 Middlesboro, KY 40965	0.0002 acres 1/2880 of 0.68 acres	0.0004%
(4.1.1.1.5.3) Victor Watson 77 Rainbow Run Albany, KY 42602	0.0002 acres 1/2880 of 0.68 acres	0.0004%
(4.1.1.1.5.4) Rosemary Watson 165 Columbus St, Apt 1 Wilmington, OH 45177	0.0002 acres 1/2880 of 0.68 acres	0.0004%
(4.1.3) Virginia Crosier Heirs, Devisees, Successors, or Assigns <i>(Documentation Pending)</i>	0.0047 acres 1/144 of 0.68 acres	0.0080%
(4.1.4) Lex I. Looney Heirs, Devisees, Successors or Assigns		
(4.1.4.1) Golda Looney Heirs, Devisees, Successors or Assigns		
(4.1.4.1.1) Daniel W. Looney Heirs, Devisees, Successors, or Assigns <i>(documentation requested 1/25/2018)</i>	0.0012 acres 1/576 of 0.68 acres	0.0020%
(4.1.4.1.1.1) James Looney 3093 Parsons Avenue Columbus, OH 43207		
(4.1.4.1.1.2) Ernest M. Looney 812 Spring Street Greenfield, OH 45123		
(4.1.4.1.1.3) Myra Looney 3093 Parsons Avenue Columbus, OH 43207		
(4.1.6) Ralph B. Looney Heirs, Devisees, Successors or Assigns		
(4.1.6.1) Teresa Stodgel 547 Waugh Road Greenfield, OH 45123	0.0024 acres 1/288 of 0.68 acres	0.0040%



Exhibit E  
Unit BH-102  
Docket #VGOB 05-1018-1509-01  
List of Owners/Claimants that require escrow  
(58.76 Acre Unit)

210000964

	Acres in Unit	Percent of Unit
(4.1.6.2) Melody Powell 426 Colorado Drive Mexico Beach, FL 32456	0.0024 acres 1/288 of 0.68 acres	0.0040%
(4.2) Pheola S. Boyd Heirs, Devisees, Successors or Assigns		
(4.2.1) Earlene Strouth Heirs, Devisees, Successors, or Assigns <i>(Documentation Pending)</i>	0.0071 acres 1/96 of 0.68 acres	0.0121%
(4.2.2) G. Paul Boyd Heirs, Devisees, Successors or Assigns		
(4.2.2.1) Helen Boyd Heirs, Devisees, Successors, or Assigns <i>(Documentation Pending)</i>	0.0071 acres 1/96 of 0.68 acres	0.0121%
(4.2.3) James William Boyd Heirs, Devisees, Successors or Assigns		
(4.2.3.1) Judy Boyd Delp PO Box 362 Honaker, VA 24260 <i>Removed from (01) due to notification failure</i>	0.0024 acres 1/288 of 0.68 acres	0.0040%
(4.2.3.3) James Dallas Boyd Heirs, Devisees, Successors or Assigns		
(4.2.3.3.1) James Boyd c/o Cindy Kennison 429 N. 2nd St. Greenfield, OH 45123	0.0012 acres 1/576 of 0.68 acres	0.0020%
(4.2.3.3.2) Kristen N. Boyd 429 N. 2nd St. Greenfield, OH 45123	0.0012 acres 1/576 of 0.68 acres	0.0020%
(4.2.4) Barbara Reynolds Heirs, Devisees, Successors or Assigns		
(4.2.4.2) Dorothy Jean Combs Heirs, Devisees, Successors, or Assigns <i>(documentation pending)</i>	0.0024 acres 1/288 of 0.68 acres	0.0040%
(4.2.4.2.1) Dwayne Combs 633 Vaughn Brooks Road Cleveland, VA 24225		
(4.3) Celia Webb Heirs, Devisees, Successors or Assigns		
(4.3.1) Zita Bea Hurt Heirs, Devisees, Successors or Assigns		
(4.3.1.2) Garland Lynn Hurt 886 Winchester Circle Macon, GA 31210	0.0047 acres 1/144 of 0.68 acres	0.0080%
(4.3.2) Elmer Alexander Webb Heirs, Devisees, Successors or Assigns		
(4.3.2.1) Gladys Webb Heirs, Devisees, Successors or Assigns		
(4.3.2.1.1) Ronnie Elmer Webb Heirs, Devisees, Successors or Assigns		
(4.3.2.1.1.2) Daniel J. Webb 5 Broadway Stewartstown, PA 17363 <i>Removed from (01) due to notification failure</i>	0.0004 acres 1/1584 of 0.68 acres	0.0007%

Exhibit E  
Unit BH-102  
Docket #VGOB 05-1018-1509-01  
List of Owners/Claimants that require escrow  
(58.76 Acre Unit)

210000964

	Acres in Unit	Percent of Unit
(4.3.2.1.5) Glenda Wanker Heirs, Devisees, Successors, or Assigns		
(4.3.2.1.5.1) Craig A. Smith 814 Heritage Hills Drive York, PA 17402	0.0003 acres 1/2112 of 0.68 acres	0.0005%
(4.3.2.1.5.2) Curtis R. Smith Address Unknown	0.0003 acres 1/2112 of 0.68 acres	0.0005%
(4.3.2.1.5.3) Jay D. Smith 3 Oakwood Building Middletown, PA 17057	0.0003 acres 1/2112 of 0.68 acres	0.0005%
(4.3.2.1.5.4) Earl S. Smith 3470 County Line Road Ellenwood, GA 30294	0.0003 acres 1/2112 of 0.68 acres	0.0005%
(4.3.2.1.9) Larry K. Webb Heirs, Devisees, Successors, or Assigns		
(4.3.2.1.9.2) Stephanie Shenk c/o 1 North 3rd Street, Apt A New Freedom, PA 17349	0.0004 acres 1/1584 of 0.68 acres	0.0007%
(4.3.2.1.10) Paul Michael Webb 1967 Main Street Extension Brogue, PA 17309	0.0013 acres 1/528 of 0.68 acres	0.0022%
(4.4) Earl Boyd Heirs, Devisees, Successors or Assigns		
(4.4.1) Gladys Boyd Heirs, Devisees, Successors or Assigns		
(4.4.1.3) John L. Boyd 2332 Eastlawn Avenue Akron, OH 44305	0.0094 acres 1/72 of 0.68 acres	0.0161%
(5) Barbara Jackson Heirs, Devisees, Successors or Assigns		
(5.1) Lear Jackson Carr Heirs, Devisees, Successors or Assigns		
(5.1.1) Mildred Mae Taylor Heirs, Devisees, Successors or Assigns		
(5.1.1.2) Katie Carr Casey Heirs, Devisees, Successors or Assigns		
(5.1.1.2.2) Betty L. Davis Heirs, Devisees, Successors or Assigns		
(5.1.1.2.2.1) Pennie Davis PO Box 255 Pounding Mill, VA 24637	0.0006 acres 1/1152 of 0.68 acres	0.0010%
Removed from (01) due to notification failure		
(5.1.3) Katie Carr Casey Heirs, Devisees, Successors or Assigns		
(5.1.3.2) Betty L. Davis Heirs, Devisees, Successors or Assigns		
(5.1.3.2.1) Pennie Davis PO Box 255 Pounding Mill, VA 24637	0.0018 acres 1/384 of 0.68 acres	0.0030%
Removed from (01) due to notification failure		

Exhibit E  
Unit BH-102  
Docket #VGOB 05-1018-1509-01  
List of Owners/Claimants that require escrow  
(58.76 Acre Unit)

210000964

	Acres in Unit	Percent of Unit
(5.2) Ross Jackson Heirs, Devisees, Successors or Assigns		
(5.2.1) Melvin Lyman Jackson Heirs, Devisees, Successors or Assigns		
(5.2.1.1) Lear Jackson Carr Heirs, Devisees, Successors or Assigns		
(5.2.1.1.1) Mildred Mae Taylor Heirs, Devisees, Successors or Assigns		
(5.2.1.1.1.2) Katie Carr Casey Heirs, Devisees, Successors or Assigns		
(5.2.1.1.1.2.2) Betty L. Davis Heirs, Devisees, Successors or Assigns		
(5.2.1.1.1.2.2.1) Pennie Davis PO Box 255 Pounding Mill, VA 24637	0.0001 acres 1/10368 of 0.68 acres	0.0001%
<i>Removed from (01) due to notification failure</i>		
(5.2.1.1.3) Katie Carr Casey Heirs, Devisees, Successors or Assigns		
(5.2.1.1.3.2) Betty L. Davis Heirs, Devisees, Successors or Assigns		
(5.2.1.1.3.2.1) Pennie Davis PO Box 255 Pounding Mill, VA 24637	0.0002 acres 1/3456 of 0.68 acres	0.0003%
<i>Removed from (01) due to notification failure</i>		
(5.2.1.2) Charlie Carter Jackson Heirs, Devisees, Successors, or Assigns		
(5.2.1.2.1) Ann Lee Breeding Jackson Heirs, Devisees, Successors, or Assigns		
(5.2.1.2.1.1) Gary T. Jackson 23090 Kestrel Drive Bristol, VA 24202	0.0021 acres 1/324 of 0.68 acres	0.0036%
(5.2.1.3) Ira Jackson Heirs, Devisees, Successors, or Assigns		
(5.2.1.3.1) Imogene Jackson Heirs, Devisees, Successors, or Assigns		
(5.2.1.3.1.3) Leon Jackson Heirs, Devisees, Successors, or Assigns		
(5.2.1.3.1.3.1) Sherry Jackson 14672 Burr Street Taylor, MI 48180	0.0005 acres 1/1296 of 0.68 acres	0.0009%
(5.2.1.3.1.3.2) Amanda Harrington 22037 Lafons Lane Romulus, MI 48174	0.0005 acres 1/1296 of 0.68 acres	0.0009%
(5.2.1.3.1.3.3) Gregory Jackson 8028 Monroe Blvd Taylor, MI 48180	0.0005 acres 1/1296 of 0.68 acres	0.0009%
(5.2.1.3.1.3.4) Ricky Jackson 14672 Burr Street Taylor, MI 48180	0.0005 acres 1/1296 of 0.68 acres	0.0009%
(5.2.1.4) Donald Jackson Heirs, Devisees, Successors, or Assigns		

Exhibit E  
Unit BH-102  
Docket #VGOB 05-1018-1509-01  
List of Owners/Claimants that require escrow  
(58.76 Acre Unit)

210000964

Percent of  
Unit

	Acres in Unit	Percent of Unit
(5.2.1.4.1) Eula Ester Jackson Heirs, Devisees, Successors, or Assigns		
(5.2.1.4.1.1) J.D. Jackson 1066 Firebox Road Grundy, VA 24614	0.0006 acres 1/1188 of 0.68 acres	0.0010%
(5.2.1.4.1.3) David Jackson 21161 Walton Ridge Road Bristol, VA 24202	0.0006 acres 1/1188 of 0.68 acres	0.0010%
(5.2.1.4.1.4) Danny Jackson 2409 Murphy Road Vansant, VA 24656	0.0006 acres 1/1188 of 0.68 acres	0.0010%
(5.2.1.4.1.5) Gary Jackson 1524 Sullivan Branch Road Bee, VA 24217	0.0006 acres 1/1188 of 0.68 acres	0.0010%
(5.2.1.4.1.8) Bonnie Jackson 3968 Aulton Link Ct Charlotte, NC 28269	0.0006 acres 1/1188 of 0.68 acres	0.0010%
(5.2.1.4.1.9) Janet Rogers 14497 Fredia Lane Abingdon, VA 34210	0.0006 acres 1/1188 of 0.68 acres	0.0010%
(5.2.1.4.1.11) Sherry Jackson PO Box 3028 Lebanon, VA 24266	0.0006 acres 1/1188 of 0.68 acres	0.0010%
(5.2.1.5) Effie Breeding Heirs, Devisees, Successors, or Assigns		
(5.2.1.5.1) Linda Church Address Unknown	0.0063 acres 1/108 of 0.68 acres	0.0107%
(5.2.1.6) Texie Frances Crabtree Heirs, Devisees, Successors, or Assigns		
(5.2.1.6.1) Norma Jean Crabtree 408 Kinsey Street Richmond, IN 47374	0.0021 acres 1/324 of 0.68 acres	0.0036%
(5.2.1.6.2) Evelyn Elkins 6416 N. Blossom Avenue Tampa, FL 33614	0.0021 acres 1/324 of 0.68 acres	0.0036%
(5.2.1.6.3) Wanda Hicks-Caskey 520 Stones River Lane Murfreesboro, TN 37128	0.0021 acres 1/324 of 0.68 acres	0.0036%
(5.2.1.7) Ruth Hale Heirs, Devisees, Successors, or Assigns <i>(documented requested 2/20/2018)</i>	0.0063 acres 1/108 of 0.68 acres	0.0107%
(5.2.1.7.1) Betty Stilwell 7129 Hurricane Creek Road Vansant, VA 24656		
(5.2.1.7.2) Mable Soublo 25344 Whiteridge Drive Abingdon, VA 24211		
(5.2.1.7.3) Shelby Burruss 26 Kriswood Drive Bristol, VA 24201		
(5.2.1.7.4) Cleo McGuire 6502 Deerskin Drive Fredericksburg, VA 22407		

210000964

Exhibit E  
Unit BH-102  
Docket #VGOB 05-1018-1509-01  
List of Owners/Claimants that require escrow  
(58.76 Acre Unit)

	Acres in Unit	Percent of Unit
(5.2.1.7.5) Opal Saville 273 Stony Hill Road Fredericksburg, VA 22406		
(5.2.1.7.6) Wayne Hale 6846 Hurricane Creek Road Vansant, VA 24656		
(5.2.1.7.7) Roger Eulis Hale 7051 Hurricane Creek Road Vansant, VA 24656		
(5.2.1.7.8) Jerald Carl Hale 7578 Helen Henderson Highway Honaker, VA 24260		
(5.2.1.8) Mahone Jackson Heirs, Devisees, Successors, or Assigns		
(5.2.1.8.1) Dorothy Jackson Heirs, Devisees, Successors, or Assigns		
(5.2.1.8.1.1) Teresa Jean Lockhart 470 Harman Street N. Tazewell, VA 24630	0.0021 acres 1/324 of 0.68 acres	0.0036%
(5.2.1.8.1.2) Linda Carol Smith 6516 Canary Street Sarasota, FL 34241	0.0021 acres 1/324 of 0.68 acres	0.0036%
(5.2.1.8.1.3) Anna Joyce Overbey 35933 Gov GC Peery Highway Bluefield, VA 24605	0.0021 acres 1/324 of 0.68 acres	0.0036%
(5.2.1.9) Mae Breeding Heirs, Devisees, Successors, or Assigns		
(5.2.1.9.1) Vernal Breeding 345 East Maxlow Avenue Hazel Park, MI 48030	0.0006 acres 1/1188 of 0.68 acres	0.0010%
(5.2.1.9.4) James Damell Breeding Heirs, Devisees, Successors, or Assigns		
(5.2.1.9.4.1) Phyllis J. Breeding Heirs, Devisees, Successors, or Assigns		
(5.2.1.9.4.1.1) Martha E. Ball 1062 Windmill Road Honaker, VA 24260	0.0006 acres 1/1188 of 0.68 acres	0.0010%
(5.2.1.9.5) Ray Clifford Breeding Heirs, Devisees, Successors, or Assigns <i>(documentation requested 2/15/2018)</i>	0.0006 acres 1/1188 of 0.68 acres	0.0010%
(5.2.1.9.5.1) Joyce Gale Breeding 9508 Lomond Drive Manasses, VA 20109		
(5.2.1.9.6) Lewis Dillard Breeding Heirs, Devisees, Successors, or Assigns		
(5.2.1.9.6.1) Sandra Lee Wilson Heirs, Devisees, Successors, or Assigns <i>(documentation requested 1/31/2018)</i>	0.0006 acres 1/1188 of 0.68 acres	0.0010%
(5.2.1.9.6.1.1) Brian A. Wilson 4350 Enola Road Newville, PA 17241		

210000964

Exhibit E  
Unit BH-102  
Docket #VGOB 05-1018-1509-01  
List of Owners/Claimants that require escrow  
(58.76 Acre Unit)

	Acres in Unit	Percent of Unit
(5.2.1.9.6.1.2) Tyler A. Breeding 33 Sussex Drive Carlisle, PA 17013		
(5.2.1.9.6.1.3) Sonny Monaco <i>Address Unknown</i>		
(5.2.1.9.6.1.4) Brittany Breeding <i>Address Unknown</i>		
(5.2.1.9.7) Alpha Dean Breeding Sluss Heirs, Devises, Successors, or Assigns		
(5.2.1.9.7.1) Rhonda Scott 264 Newport Road Knoxville, TN 37934	0.0006 acres 1/1188 of 0.68 acres	0.0010%
(5.2.1.9.8) Pauline Breeding Sutphin Heirs, Devises, Successors, or Assigns		
(5.2.1.9.8.1) Robert Lester Sutphin, Sr. 26 Oak Court Annapolis, MD 21401	0.0006 acres 1/1188 of 0.68 acres	0.0010%
(5.2.1.9.10) Janice Maxine Breeding Heirs, Devises, Successors, or Assigns		
(5.2.1.9.10.1) Vernal Breeding 345 East Maxlow Avenue Hazel Park, MI 48030	0.0001 acres 1/10692 of 0.68 acres	0.0001%
(5.2.1.9.10.4) James Darnell Breeding Heirs, Devises, Successors, or Assigns		
(5.2.1.9.10.4.1) Phyllis J. Breeding Heirs, Devises, Successors, or Assigns		
(5.2.1.9.10.4.1.1) Martha E. Ball 1062 Windmill Road Honaker, VA 24260	0.0001 acres 1/10692 of 0.68 acres	0.0001%
(5.2.1.9.10.5) Ray Clifford Breeding Heirs, Devises, Successors, or Assigns <i>(documentation requested 2/15/2018)</i>	0.0001 acres 1/10692 of 0.68 acres	0.0001%
(5.2.1.9.10.5.1) Joyce Gale Breeding 9508 Lomond Drive Manassas, VA 20109		
(5.2.1.9.10.6) Lewis Dillard Breeding Heirs, Devises, Successors, or Assigns		
(5.2.1.9.10.6.1) Sandra Lee Wilson Heirs, Devises, Successors, or Assigns <i>(documentation requested 1/31/2018)</i>	0.0001 acres 1/10692 of 0.68 acres	0.0001%
(5.2.1.9.10.6.1.1) Brian A. Wilson 4350 Enola Road Newville, PA 17241		
(5.2.1.9.10.6.1.2) Tyler A. Breeding 33 Sussex Drive Carlisle, PA 17013		
(5.2.1.9.10.6.1.3) Sonny Monaco <i>Address Unknown</i>		
(5.2.1.9.10.6.1.4) Brittany Breeding <i>Address Unknown</i>		
(5.2.1.9.10.7) Alpha Dean Breeding Sluss Heirs, Devises, Successors, or Assigns		

210000964

Exhibit E  
Unit BH-102  
Docket #VGOB 05-1018-1509-01  
List of Owners/Claimants that require escrow  
(58.76 Acre Unit)

	Acres in Unit	Percent of Unit
(5.2.1.9.10.7.1) Rhonda Scott 264 Newport Road Knoxville, TN 37934	0.0001 acres 1/10692 of 0.68 acres	0.0001%
(5.2.1.9.10.8) Pauline Breeding Sutphin Heirs, Devises, Successors, or Assigns		
(5.2.1.9.10.8.1) Robert Lester Sutphin, Sr. 26 Oak Court Annapolis, MD 21401	0.0001 acres 1/10692 of 0.68 acres	0.0001%
(5.2.1.9.11) Bernard Darius Breeding Heirs, Devises, Successors, or Assigns		
(5.2.1.9.11.1) Vernal Breeding 345 East Maxlow Avenue Hazel Park, MI 48030	0.0001 acres 1/11880 of 0.68 acres	0.0001%
(5.2.1.9.11.4) James Darnell Breeding Heirs, Devises, Successors, or Assigns		
(5.2.1.9.11.4.1) Phyllis J. Breeding Heirs, Devises, Successors, or Assigns		
(5.2.1.9.11.4.1.1) Martha E. Ball 1062 Windmill Road Honaker, VA 24260	0.0001 acres 1/11880 of 0.68 acres	0.0001%
(5.2.1.9.11.5) Ray Clifford Breeding Heirs, Devises, Successors, or Assigns <i>(documentation requested 2/15/2018)</i>	0.0001 acres 1/11880 of 0.68 acres	0.0001%
(5.2.1.9.11.5.1) Joyce Gale Breeding 9508 Lomond Drive Manassas, VA 20109		
(5.2.1.9.11.6) Lewis Dillard Breeding Heirs, Devises, Successors, or Assigns		
(5.2.1.9.11.6.1) Sandra Lee Wilson Heirs, Devises, Successors, or Assigns <i>(documentation requested 1/31/2018)</i>	0.0001 acres 1/11880 of 0.68 acres	0.0001%
(5.2.1.9.11.6.1.1) Brian A. Wilson 4350 Enola Road Newville, PA 17241		
(5.2.1.9.11.6.1.2) Tyler A. Breeding 33 Sussex Drive Carlisle, PA 17013		
(5.2.1.9.11.6.1.3) Sonny Monaco <i>Address Unknown</i>		
(5.2.1.9.11.6.1.4) Brittany Breeding <i>Address Unknown</i>		
(5.2.1.9.11.7) Alpha Dean Breeding Sluss Heirs, Devises, Successors, or Assigns		
(5.2.1.9.11.7.1) Rhonda Scott 264 Newport Road Knoxville, TN 37934	0.0001 acres 1/11880 of 0.68 acres	0.0001%
(5.2.1.9.11.8) Pauline Breeding Sutphin Heirs, Devises, Successors, or Assigns		
(5.2.1.9.11.8.1) Robert Lester Sutphin, Sr. 26 Oak Court Annapolis, MD 21401	0.0001 acres 1/11880 of 0.68 acres	0.0001%

210000964

Exhibit E  
Unit BH-102  
Docket #VGOB 05-1018-1509-01  
List of Owners/Claimants that require escrow  
(58.76 Acre Unit)

	Acres in Unit	Percent of Unit
(5.2.1.9.11.10) Janice Maxine Breeding Heirs, Devisees, Successors, or Assigns		
(5.2.1.9.11.10.1) Vernal Breeding 345 East Maxlow Avenue Hazel Park, MI 48030	0.00001 acres 1/106920 of 0.68 acres	0.0000%
(5.2.1.9.11.10.4) James Darnell Breeding Heirs, Devisees, Successors, or Assigns		
(5.2.1.9.11.10.4.1) Phyllis J. Breeding Heirs, Devisees, Successors, or Assigns		
(5.2.1.9.11.10.4.1) Martha E. Ball 1062 Windmill Road Honaker, VA 24260	0.00001 acres 1/106920 of 0.68 acres	0.0000%
(5.2.1.9.11.10.5) Ray Clifford Breeding Heirs, Devisees, Successors, or Assigns <i>(documentation requested 2/15/2018)</i>	0.00001 acres 1/106920 of 0.68 acres	0.0000%
(5.2.1.9.11.10.5.1) Joyce Gale Breeding 9508 Lomond Drive Manassas, VA 20109		
(5.2.1.9.11.10.6) Lewis Dillard Breeding Heirs, Devisees, Successors, or Assigns		
(5.2.1.9.11.10.6.1) Sandra Lee Wilson Heirs, Devisee, Successors, or Assigns <i>(documentation requested 1/31/2018)</i>	0.00001 acres 1/106920 of 0.68 acres	0.0000%
(5.2.1.9.11.10.6.1.1) Brian A. Wilson 4350 Enola Road Newville, PA 17241		
(5.2.1.9.11.10.6.1.2) Tyler A. Breeding 33 Sussex Drive Carlisle, PA 17013		
(5.2.1.9.11.10.6.1.3) Sonny Monaco <i>Address Unknown</i>		
(5.2.1.9.11.10.6.1.4) Brittany Breeding <i>Address Unknown</i>		
(5.2.1.9.11.10.7) Alpha Dean Breeding Sluss Heirs, Devisees, Successors, or Assigns		
(5.2.1.9.11.10.7.1) Rhonda Scott 264 Newport Road Knoxville, TN 37934	0.00001 acres 1/106920 of 0.68 acres	0.0000%
(5.2.1.9.11.10.8) Pauline Breeding Sutphin Heirs, Devisees, Successors, or Assigns		
(5.2.1.9.11.10.8.1) Robert L. Sutphin, Sr. 26 Oak Court Annapolis, MD 21401	0.00001 acres 1/106920 of 0.68 acres	0.0000%
(5.2.1.9.11.10.9) Derf Grey Breeding Heirs, Devisees, Successors, or Assigns		
(6) Sherman Jackson	<i>Conveyed 4/8/1920 DB 53/180</i>	
(6.1) N. Yates	3/29/1968 WB 21/558 RC	
(6.1.1) Eliza Yates Heirs, Devisees, Successors or Assigns	L/E	
(6.1.1.1) Opal Elizabeth Prillaman Heirs, Devisees, Successors or Assigns		



Exhibit E  
Unit BH-102  
Docket #VGOB 05-1018-1509-01  
List of Owners/Claimants that require escrow  
(58.76 Acre Unit)

210000964

	Acres in Unit	Percent of Unit
(6.1.1.1.1) Arthritis Foundation 2201 West Broad Street Richmond, VA 23220	0.1133 acres 1/6 of 0.68 acres	0.1929%
<b>Total Tract Acres</b>	0.3267	
<b>Total Tract Percentage</b>	0.5593%	

Tract #1F, 2.26 acres

**COAL OWNERSHIP**

Tazewell Coal & Iron Company *(Deeded to Tazewell Coal & Gas Company LLC on 3/16/2012, under DB745/750)*

(1) Tazewell Coal and Gas Company LLC P. O. Box 675 Tazewell, VA 24651	2.26 acres	3.8462%
--	------------	---------

**OIL & GAS OWNERSHIP**

*Outstanding W9/Affidavits, Unresolved Heirship*

Arthritis Foundation, et al.	2.26 acres	3.8462%
------------------------------	------------	---------

(1) Lou Emma Combs Heirs, Devisees,  
Successors or Assigns

(1.1) Rassie McGlothlin Heirs, Devisees,  
Successors or Assigns

(1.1.7) Shirley Patrick Heirs, Devisees, Successors, or Assigns <i>(Documentation Pending)</i>	0.0094 acres 1/240 of 2.26 acres	0.0160%
--	-------------------------------------	---------

(1.2) Tolbert Combs Sr. Heirs, Devisees,  
Successors or Assigns

(1.2.3) Herbert Combs Heirs, Devisees,  
Successors or Assigns

(1.2.3.1) Rosella J. Combs Heirs Heirs, Devisees,  
Successors or Assigns

(1.2.3.1.1) Cevin M. Combs 396 Trunk Drive Dayton, OH 45431	0.0047 acres 1/480 of 2.26 acres	0.0080%
---	-------------------------------------	---------

(1.2.4) Tolbert Combs Jr. Heirs, Devisees, Successors or Assigns <i>(Documentation requested 3/20/17)</i>	0.0094 acres 1/240 of 2.26 acres	0.0160%
---	-------------------------------------	---------

(1.2.4.1) Vanella Combs Heirs, Devisees,  
Successors or Assigns

(1.2.4.1.1) Sandra Mathena Heirs, Devisees,  
Successors or Assigns

(1.2.4.1.1.1) Jerald C. Mathena  
PO Box 1474  
Honaker, VA 24260

(1.2.4.1.2) Ricky Edward Fletcher Heirs, Devisees,  
Successors or Assigns

(1.2.4.1.2.1) Jeanette Fletcher  
10567 Helen Henderson Way  
Honaker, VA 24260

(1.2.4.2) Kathy Good  
106 Doncaster Road  
Joppa, MD 21085

Exhibit E  
Unit BH-102  
Docket #VGOB 05-1018-1509-01  
List of Owners/Claimants that require escrow  
(58.76 Acre Unit)

	Acres in Unit	Percent of Unit
(1.2.5) Charlie Ivon Combs Heirs, Devisees Successors or Assigns		
(1.2.5.1) Robin Lynn Combs 826 Kiawana Rd Atkins, VA 24311	0.0047 acres 1/480 of 2.26 acres	0.0080%
(1.3) Albert Combs Heirs, Devisees, Successors or Assigns		
(1.3.2) Dorothy Gay Combs Logan Heirs, Devisees, Successors or Assigns		
(1.3.2.1) Rita Miller Heirs, Devisees, Successors or Assigns		
(1.3.2.1.2) Jodi Miller 403 East Prairie Street Harrisville, PA 16039	0.0004 acres 1/5880 of 2.26 acres	0.0007%
(1.3.2.1.3) Jon-Aaron Miller, Sr. 2251 Branchton Road Hillards, PA 16040	0.0004 acres 1/5880 of 2.26 acres	0.0007%
(1.3.2.1.4) Joshua Miller 105 Beech Road Petrolia, PA 16050	0.0004 acres 1/5880 of 2.26 acres	0.0007%
(1.3.2.3) Betty C. Hightower Heirs, Devisees, Successors or Assigns		
(1.3.2.3.1) James B. Hightower 409 Offing Road Fayetteville, NC 28314	0.0015 acres 1/1470 of 2.26 acres	0.0026%
(1.3.2.4) Jerry D. Logan Heirs, Devisees, Successors, or Assigns	0.0015 acres 1/1470 of 2.26 acres	0.0026%
(1.3.2.4.1) Missy Logan (2nd wife) Address Unknown		
(1.3.5) Chola Fogleman Heirs, Devisees, Successors or Assigns		
(1.3.5.3) Rushia Ellen Fogleman 58 Norfield Road Lebanon, VA 24266	0.0022 acres 1/1050 of 2.26 acres	0.0037%
(1.3.5.4) Frankie Fullen Fogleman Heirs, Devisees, Successors, or Assigns (Documentation Pending)	0.0022 acres 1/1050 of 2.26 acres	0.0037%
(1.3.5.5) Charles Robert Fogleman 186 Norfield Road Lebanon, VA 24266	0.0022 acres 1/1050 of 2.26 acres	0.0037%
(1.3.6) Pauline Compton 1544 Compton and Combs Road Honaker, VA 24280 Removed from (01) due to notification failure	0.0108 acres 1/210 of 2.26 acres	0.0183%
(1.4) Charlie Combs Heirs, Devisees, Successors or Assigns		
(1.4.1) Mable Ruth Crabtree Combs Heirs, Devisees Successors or Assigns		
(1.4.1.1) Juanita Ivanelle Combs Heirs, Devisees Successors or Assigns		
(1.4.1.1.2) Thomas C. Holden Address Unknown	0.0094 acres 1/240 of 2.26 acres	0.0160%

Exhibit E  
Unit BH-102  
Docket #VGOB 05-1018-1509-01  
List of Owners/Claimants that require escrow  
(58.76 Acre Unit)

	Acres in Unit	Percent of Unit
(1.4.1.1.3) James Matthew Holden 5088 Golden Drive San Jose, CA 95129	0.0094 acres 1/240 of 2.26 acres	0.0160%
(1.5) Paul Combs Heirs, Devisees, Successors or Assigns		
(1.5.1) Tolbert Combs Sr. Heirs, Devisees, Successors or Assigns		
(1.5.1.3) Herbert Combs Heirs, Devisees, Successors or Assigns		
(1.5.1.3.1) Rosella J. Combs Heirs Heirs, Devisees, Successors or Assigns		
(1.5.1.3.1.1) Cevin M. Combs 396 Trunk Drive Dayton, OH 45431	0.0012 acres 1/1920 of 2.26 acres	0.0020%
(1.5.1.4) Tolbert Combs Jr. Heirs, Devisees, Successors or Assigns <i>(Documentation requested 3/20/17)</i>	0.0024 acres 1/960 of 2.26 acres	0.0040%
(1.5.1.4.1) Vanella F. Combs Heirs, Devisees, Successors or Assigns		
(1.5.1.4.1.1) Sandra Mathena Heirs, Devisees, Successors or Assigns		
(1.5.1.4.1.1.1) Jerald C. Mathena PO Box 1474 Honaker, VA 24260		
(1.5.1.4.1.2) Ricky Edward Fletcher Heirs, Devisees, Successors or Assigns		
(1.5.1.4.1.2.1) Jeanette Fletcher 10567 Helen Henderson Way Honaker, VA 24260		
(1.5.1.4.2) Kathey Good 106 Doncaster Road Joppa, MD 21085		
(1.5.1.5) Charlie Ivon Combs Heirs, Devisees Successors or Assigns		
(1.5.1.5.1) Robin Lynn Combs 826 Kiawana Rd Atkins, VA 24311	0.0012 acres 1/1920 of 2.26 acres	0.0020%
(1.5.2) Rassie Lena McGlothlin Heirs, Devisees, Successors, or Assigns		
(1.5.2.7) Shirley Patrick Heirs, Devisees, Successors, or Assigns <i>(Documentation Pending)</i>	0.0024 acres 1/960 of 2.26 acres	0.0040%
(1.5.3) Albert Combs Heirs, Devisees, Successors or Assigns		
(1.5.3.2) Dorothy Gay Combs Logan Heirs, Devisees, Successors or Assigns		
(1.5.3.2.1) Rita Miller Heirs, Devisees, Successors or Assigns		
(1.5.3.2.1.2) Jodi Miller 403 East Prairie Street Harrisville, PA 16039	0.0001 acres 1/23520 of 2.26 acres	0.0002%

Exhibit E  
Unit BH-102  
Docket #VGOB 05-1018-1509-01  
List of Owners/Claimants that require escrow  
(58.76 Acre Unit)

210000964

	Acres in Unit	Percent of Unit
(1.5.3.2.1.3) Jon-Aaron Miller, Sr. 2251 Branchton Road Hillards, PA 16040	0.0001 acres 1/23520 of 2.26 acres	0.0002%
(1.5.3.2.1.4) Joshua Miller 105 Beech Road Petrola, PA 16050	0.0001 acres 1/23520 of 2.26 acres	0.0002%
(1.5.3.2.3) Betty C. Hightower Heirs, Devisees, Successors or Assigns		
(1.5.3.2.3.1) James B. Hightower 409 Offing Road Fayetteville, NC 28314	0.0004 acres 1/5880 of 2.26 acres	0.0007%
(1.5.3.2.4) Jerry D. Logan Heirs, Devisees, Successors, or Assigns	0.0004 acres 1/5880 of 2.26 acres	0.0007%
(1.5.3.2.4.1) Missy Logan (2nd wife) <i>Address Unknown</i>		
(1.5.3.5) Chola Fogleman Heirs, Devisees, Successors or Assigns		
(1.5.3.5.3) Rushla Ellen Fogleman 58 Norfield Road Lebanon, VA 24266	0.0005 acres 1/4200 of 2.26 acres	0.0009%
(1.5.3.5.4) Frankle Fullen Fogleman Heirs, Devisees, Successors, or Assigns <i>(Documentation Pending)</i>	0.0005 acres 1/4200 of 2.26 acres	0.0009%
(1.5.3.5.5) Charles Robert Fogleman 186 Norfield Road Lebanon, VA 24266	0.0005 acres 1/4200 of 2.26 acres	0.0009%
(1.5.3.6) Pauline Compton 1544 Compton and Combs Road Honaker, VA 24260 <i>Removed from (01) due to notification failure</i>	0.0027 acres 1/840 of 2.26 acres	0.0046%
(1.5.4) Charlie Combs Heirs, Devisees, Successors or Assigns		
(1.5.4.1) Mable Ruth Crabtree Combs Heirs, Devisees Successors or Assigns		
(1.5.4.1.1) Juanita Ivanelle Combs Heirs, Devisees Successors or Assigns		
(1.5.4.1.1.2) Thomas C. Holden <i>Address Unknown</i>	0.0024 acres 1/960 of 2.26 acres	0.0040%
(1.5.4.1.1.3) James Matthew Holden 5088 Golden Drive San Jose, CA 95129	0.0024 acres 1/960 of 2.26 acres	0.0040%
(2) Pearl Inez Whorley Heirs, Devisees, Successors or Assigns		
(2.1) Hattie Mae Burton Heirs, Devisees, Successors, or Assigns <i>(corrected list of heirs requested 2/13/18)</i>	0.0753 acres 1/30 of 2.26 acres	0.1282%
(2.1.1) Jettie Burton Ray <i>pre-deceased 2.1</i>		
(2.1.1.1) Carol Goodman 245 Goodman Road Williamsburg, WV 24991		

Exhibit E  
Unit BH-102  
Docket #VGOB 05-1018-1509-01  
List of Owners/Claimants that require escrow  
(58.76 Acre Unit)

210000964

	Acres in Unit	Percent of Unit
(2.1.1.2) Donna Blanco 21354 Fultonham Circle Ashburn, VA 20147		
(2.1.2) Omar Gentry Burton Heirs, Devisees, Successors, or Assigns		
(2.1.2.1) Louise Burton 1710 W 14th Street Wilmington, DE 19806		
(2.1.2.2) David A. Burton <i>Address Unknown</i>		
(2.1.2.3) Mark Burton 1710 W 14th Street Wilmington, DE 19806		
(2.1.2.4) Julie Dumire 609 N Walnut Street Wilmington, DE 19804		
(2.1.2.5) Genny Rodgers 1157 Gauley Turnpike Flatwoods, WV 26621		
(2.1.3) Charlotte Miller Rt.2 Box 116 Sinks Grove, WV 24976		
(2.1.4) Joyce Orth-Shimp 212 S. DuPont Road Wilmington, DE 19805		
(2.1.5) Ernestine Trader Heirs, Devisees, Successors, or Assigns		
(2.1.5.1) Charlotte Miller Rt.2 Box 116 Sinks Grove, WV 24976		
(2.4) William T. Whorley Heirs, Devisees, Successors or Assigns		
(2.4.1) Vernie Whorley Heirs, Devisees, Successors or Assigns		
(2.4.1.2) Patty Burkett 400 Clock Tower Ridge Rd, Apt. 207 Winchester, VA 22603	0.0251 acres 1/90 of 2.26 acres	0.0427%
(2.5) Sally W. Poff Heirs, Devisees, Successors, or Assigns		
(2.5.2) Ricky G. Poff Heirs, Devisees, Successors, or Assigns		
(2.5.2.1) Lesley Graves Poff 5121 Orchard Circle Roanoke, VA 24019	0.0188 acres 1/120 of 2.26 acres	0.0321%
(3) Celia A. Jackson Compton Heirs, Devisees, Successors or Assigns		
(3.1) Fielding Compton Heirs, Devisees, Successors or Assigns		
(3.1.2) Monnie E. Turkette Heirs, Devisees, Successors or Assigns <i>(documentation pending)</i>	0.0628 acres 1/36 of 2.26 acres	0.1068%

Exhibit E  
Unit BH-102  
Docket #VGOB 05-1018-1509-01  
List of Owners/Claimants that require escrow  
(58.76 Acre Unit)

210000964

	Acres in Unit	Percent of Unit
(3.1.2.1) Rosino Turkette Heirs, Devisees, Successors or Assigns		
(3.1.2.1.1) Bessie Turkette Heirs, Devisees, Successors or Assigns		
(3.1.2.1.1.1) Norma Elizabeth Turkette 8005 Dee Gabriel Collins Rd, Apt D Austin, TX 78744		
(3.1.2.1.2) Juanita Holmes Heirs, Devisees, Successors or Assigns <i>Heirs Unknown</i>		
(3.1.2.1.3) Arthur Turkette Heirs, Devisees, Successors or Assigns		
(3.1.2.1.3.1) Arthur Turkette, Jr. 11 Setty Road Albany, OH 45710		
(3.1.2.1.4) Thomas Jackson Turkette Heirs, Devisees, Successors or Assigns		
(3.1.2.1.4.1) Charles "Dick" Turkette Heirs, Devisees, Successors or Assigns		
(3.1.2.1.4.1.1) Delores Dei Turkette Heirs, Devisees, Successors or Assigns		
(3.1.2.1.4.1.1.1) Charles Turkette, Jr. 28 Mars Street Cheboygen, MI 49721		
(3.1.2.1.4.1.1.2) David S. Turkette 236 NW Valencia Rd Melbourne, FL 32904		
(3.1.2.1.4.1.1.3) Dennis Turkette 1150 Rochawles Dr, Apt 2 Oakland, MI 48383		
(3.1.2.1.4.2) Frederick Harry Turkette 18833 Psutka Road Thompsonville, MI 49683		
(3.1.2.1.4.3) Brenda Combs 919 E. Tienken Road Rochester, MI 48306		
(3.1.2.1.4.4) Lana Lee Turkette <i>Address Unknown</i>		
(3.1.2.1.5) Mary Emily Karas Heirs, Devisees, Successors or Assigns		
(3.1.2.1.5.1) Richard Karas 40621 Rinaldi Drive Sterling Heights, MI 48313		
(3.1.2.1.6) Fielden Turkette Heirs, Devisees, Successors or Assigns		
(3.1.2.1.6.1) Virginia B. Turkette Heirs, Devisees, Successors or Assigns		
(3.1.2.1.6.1.1) Patsy Webb Heirs, Devisees, Successors, or Assigns		
(3.1.2.1.6.1.1.1) Charles Webb, Jr. 23 West Oak Street West Alexandria, OH 45381		

Exhibit E  
 Unit BH-102  
 Docket #VGOB 05-1018-1509-01  
 List of Owners/Claimants that require escrow  
 (58.76 Acre Unit)

	Acres in Unit	Percent of Unit
(3.1.2.1.6.1.1.2) Tony Webb 49 West Oak Street West Alexandria, OH 45381		
(3.1.2.1.6.1.2) Monia Elizabeth Olesky Heirs, Devisees, Successors or Assigns		
(3.1.2.1.6.1.2.1) John Olesky 217 N. Thomas Rd. Tallmadge, OH 44278		
(3.1.2.1.6.1.3) Larry Fielden Turkette Heirs, Devisees, Successors or Assigns		
(3.1.2.1.6.1.3.1) Linda Turkette 1126 Cymar Drive East Beavercreek, OH 45434		
(3.1.2.1.6.2) Patsy Webb Heirs, Devisees, Successors, or Assigns		
(3.1.2.1.6.2.1) Charles Webb, Jr. 23 West Oak Street West Alexandria, OH 45381		
(3.1.2.1.6.2.2) Tony Webb 49 West Oak Street West Alexandria, OH 45381		
(3.1.2.1.6.3) Monia Elizabeth Olesky Heirs, Devisees, Successors or Assigns		
(3.1.2.1.6.3.1) John Olesky 217 N. Thomas Rd. Tallmadge, OH 44278		
(3.1.2.1.6.4) Larry Fielden Turkette Heirs, Devisees, Successors or Assigns		
(3.1.2.1.6.4.1) Linda Turkette 1126 Cymar Drive East Beavercreek, OH 45434		
(3.1.2.1.7) Evan Thomas Turkette Heirs, Devisees, Successors, or Assigns		
(3.1.2.1.7.1) Norma Elizabeth Turkette 8005 Dee Gabriel Collins Rd, Apt D Austin, TX 78744		
(3.1.3) Bessie Inez Compton Kiser Heirs, Devisees, Successors or Assigns		
(3.1.3.2) Fayrene Stump Heirs, Devisees, Successors or Assigns <i>(documentation requested 2/15/2018)</i>	0.0314 acres 1/72 of 2.26 acres	0.0534%
(3.1.3.2.1) Claude Ellis Stump Heirs, Devisees, Successors or Assigns		
(3.1.3.2.1.1) Dwight Stump 430 Coralwood Drive Kingsport, TN 37663		
(3.1.4) Alec Compton Heirs, Devisees, Successors or Assigns		
(3.1.4.2) Roger Compton Heirs, Devisees, Successors or Assigns		

Exhibit E  
Unit BH-102  
Docket #VGOB 05-1018-1509-01  
List of Owners/Claimants that require escrow  
**(58.76 Acre Unit)**

210000964

	Acres in Unit	Percent of Unit
(3.1.4.2.4) Kelly L. Richmond Heirs, Devisees, Successors, or Assigns		
(3.1.4.2.4.1) Alan J. Richmond 6406 Trenton Franklin Rd Middletown, OH 45042	0.0026 acres 1/864 of 2.26 acres	0.0045%
<i>Removed from (01) due to notification failure</i>		
(3.1.5) Electa Hale Heirs, Devisees, Successors or Assigns		
(3.1.5.1) Carl Hale Heirs, Devisees, Successors or Assigns		
(3.1.5.1.1) Katherine Overholt 787 Shoshone Ave Akron, OH 44305	0.0090 acres 1/252 of 2.26 acres	0.0153%
(3.1.5.2) Curtis Hale Heirs, Devisees, Successors or Assigns		
(3.1.5.2.2) Patty Lynn Fragale 4808 Virginia Avenue SE Charleston, WV 25304	0.0030 acres 1/756 of 2.26 acres	0.0051%
(3.1.5.2.3) Barry Kent Hale 195 Township Road 1055 Proctorville, OH 45669	0.0030 acres 1/756 of 2.26 acres	0.0051%
(3.1.5.3) Geneva Mullins Heirs, Devisees, Successors, or Assigns		
(3.1.5.3.1) James Phillip Mullins 265 Mollys Way Saluda, VA 23149	0.0045 acres 1/504 of 2.26 acres	0.0076%
(3.1.5.3.2) Jonathan Hale Mullins 485 Pineview Drive Mount Airy, NC 27030	0.0045 acres 1/504 of 2.26 acres	0.0076%
(3.1.5.4) Logan Hale Heirs, Devisees, Successors, or Assigns		
(3.1.5.4.1) James Michael Hale Heirs, Devisees, Successors, or Assigns <i>(Documentation Pending)</i>	0.0022 acres 1/1008 of 2.26 acres	0.0038%
(3.1.5.4.2) John David Hale 9984 Helen Henderson Highway Honaker, VA 24260	0.0022 acres 1/1008 of 2.26 acres	0.0038%
<i>Removed from (01) due to notification failure</i>		
(3.1.5.6) Lowell Hale Heirs, Devisees, Successors, or Assigns		
(3.1.5.6.1) Frankie Foster Hale Heirs, Devisees, Successors, or Assigns		
(3.1.5.6.1.1) Gregory Hale PO Box 367 Epworth, GA 30541	0.0090 acres 1/252 of 2.26 acres	0.0153%
(3.1.6) Logan Compton Heirs, Devisees, Successors or Assigns <i>(documentation requested 2/15/2018)</i>	0.0628 acres 1/36 of 2.26 acres	0.1068%
(3.1.6.1) Ada Taylor Compton Stepp Heirs, Devisees, Successors or Assigns		
(3.1.6.1.1) Virginia Compton Chambers Heirs, Devisees, Successors or Assigns		



Exhibit E  
Unit BH-102  
Docket #VGOB 05-1018-1509-01  
List of Owners/Claimants that require escrow  
(58.76 Acre Unit)

	Acres in Unit	Percent of Unit
(3.1.6.1.1.1) Michael Chambers 11 Wedgewood Drive Shelbyville, KY 40065		
(3.1.6.1.1.2) Robert Chambers 1348 Waco Road Huntington, WV 25701		
(3.1.6.1.2) Ruth Agnes Howell Heirs, Devisees, Successors, or Assigns		
(3.1.6.1.2.1) James B. Howell Heirs, Devisees, Successors, or Assigns <i>Heirs Unknown</i>		
(4) Virginia Caroline Boyd Heirs, Devisees, Successors or Assigns		
(4.1) Myra Boyd Looney Heirs, Devisees, Successors or Assigns		
(4.1.1) Sylvia Inez Watson Heirs, Devisees, Successors or Assigns		
(4.1.1.1) James Arthus Watson Heirs, Devisees, Successors or Assigns		
(4.1.1.1.1) Vincent R. Watson 43 Thornwood Cove Jackson, TN 38305	0.0031 acres 1/720 of 2.26 acres	0.0053%
(4.1.1.1.2) Ronald Watson 1220 N 25th Street, Apt 710 Middlesboro, KY 40965	0.0031 acres 1/720 of 2.26 acres	0.0053%
(4.1.1.1.3) Victor Watson 77 Rainbow Run Albany, KY 42802	0.0031 acres 1/720 of 2.26 acres	0.0053%
(4.1.1.1.4) Rosemary Watson 165 Columbus St, Apt 2 Wilmington, OH 45177	0.0031 acres 1/720 of 2.26 acres	0.0053%
(4.1.1.1.5) James Watson Heirs, Devisees, Successors, or Assigns		
(4.1.1.1.5.1) Vincent R. Watson 43 Thornwood Cove Jackson, TN 38305	0.0008 acres 1/2880 of 2.26 acres	0.0013%
(4.1.1.1.5.2) Ronald Watson 1220 N 25th Street, Apt 710 Middlesboro, KY 40965	0.0008 acres 1/2880 of 2.26 acres	0.0013%
(4.1.1.1.5.3) Victor Watson 77 Rainbow Run Albany, KY 42802	0.0008 acres 1/2880 of 2.26 acres	0.0013%
(4.1.1.1.5.4) Rosemary Watson 165 Columbus St, Apt 1 Wilmington, OH 45177	0.0008 acres 1/2880 of 2.26 acres	0.0013%
(4.1.3) Virginia Crosier Heirs, Devisees, Successors, or Assigns <i>(Documentation Pending)</i>	0.0157 acres 1/144 of 2.26 acres	0.0267%
(4.1.4) Lex I. Looney Heirs, Devisees, Successors or Assigns		
(4.1.4.1) Golda Looney Heirs, Devisees, Successors or Assigns		

Exhibit E  
Unit BH-102  
Docket #VGOB 05-1018-1509-01  
List of Owners/Claimants that require escrow  
(58.76 Acre Unit)

210000964

	Acres in Unit	Percent of Unit
(4.1.4.1.1) Daniel W. Looney Heirs, Devisees, Successors, or Assigns <i>(documentation requested 1/25/2018)</i>	0.0039 acres 1/576 of 2.26 acres	0.0067%
(4.1.4.1.1.1) James Looney 3093 Parsons Avenue Columbus, OH 43207		
(4.1.4.1.1.2) Ernest M. Looney 812 Spring Street Greenfield, OH 45123		
(4.1.4.1.1.3) Myra Looney 3093 Parsons Avenue Columbus, OH 43207		
(4.1.6) Ralph B. Looney Heirs, Devisees, Successors or Assigns		
(4.1.6.1) Teresa Stodgel 547 Waugh Road Greenfield, OH 45123	0.0078 acres 1/288 of 2.26 acres	0.0134%
(4.1.6.2) Melody Powell 426 Colorado Drive Mexico Beach, FL 32456	0.0078 acres 1/288 of 2.26 acres	0.0134%
(4.2) Pheola S. Boyd Heirs, Devisees, Successors or Assigns		
(4.2.1) Earlene Strouth Heirs, Devisees, Successors, or Assigns <i>(Documentation Pending)</i>	0.0235 acres 1/96 of 2.26 acres	0.0401%
(4.2.2) G. Paul Boyd Heirs, Devisees, Successors or Assigns		
(4.2.2.1) Helen Boyd Heirs, Devisees, Successors, or Assigns <i>(Documentation Pending)</i>	0.0235 acres 1/96 of 2.26 acres	0.0401%
(4.2.3) James William Boyd Heirs, Devisees, Successors or Assigns		
(4.2.3.1) Judy Boyd Delp PO Box 362 Honaker, VA 24260 <i>Removed from (01) due to notification failure</i>	0.0078 acres 1/288 of 2.26 acres	0.0134%
(4.2.3.3) James Dallas Boyd Heirs, Devisees, Successors or Assigns		
(4.2.3.3.1) James Boyd c/o Cindy Kennison 429 N. 2nd St. Greenfield, OH 45123	0.0039 acres 1/576 of 2.26 acres	0.0067%
(4.2.3.3.2) Kristen N. Boyd 429 N. 2nd St. Greenfield, OH 45123	0.0039 acres 1/576 of 2.26 acres	0.0067%
(4.2.4) Barbara Reynolds Heirs, Devisees, Successors or Assigns		
(4.2.4.2) Dorothy Jean Combs Heirs, Devisees, Successors, or Assigns <i>(documentation pending)</i>	0.0078 acres 1/288 of 2.26 acres	0.0134%
(4.2.4.2.1) Dwayne Combs 633 Vaughn Brooks Road Cleveland, VA 24225		

Exhibit E  
Unit BH-102  
Docket #VGOB 05-1018-1509-01  
List of Owners/Claimants that require escrow  
(58.76 Acre Unit)

210000964

	Acres in Unit	Percent of Unit
(4.3) Celia Webb Heirs, Devisees, Successors or Assigns		
(4.3.1) Zita Bea Hurt Heirs, Devisees, Successors or Assigns		
(4.3.1.2) Garland Lynn Hurt 886 Winchester Circle Macon, GA 31210	0.0157 acres 1/144 of 2.26 acres	0.0267%
(4.3.2) Elmer Alexander Webb Heirs, Devisees, Successors or Assigns		
(4.3.2.1) Gladys Webb Heirs, Devisees, Successors or Assigns		
(4.3.2.1.1) Ronnie Elmer Webb Heirs, Devisees, Successors or Assigns		
(4.3.2.1.1.2) Daniel J. Webb 5 Broadway Stewartstown, PA 17363 <i>Removed from (01) due to notification failure</i>	0.0014 acres 1/1584 of 2.26 acres	0.0024%
(4.3.2.1.5) Glenda Wanker Heirs, Devisees, Successors, or Assigns		
(4.3.2.1.5.1) Craig A. Smith 914 Heritage Hills Drive York, PA 17402	0.0011 acres 1/2112 of 2.26 acres	0.0018%
(4.3.2.1.5.2) Curtis R. Smith <i>Address Unknown</i>	0.0011 acres 1/2112 of 2.26 acres	0.0018%
(4.3.2.1.5.3) Jay D. Smith 3 Oakwood Building Middletown, PA 17057	0.0011 acres 1/2112 of 2.26 acres	0.0018%
(4.3.2.1.5.4) Earl S. Smith 3470 County Line Road Ellenwood, GA 30294	0.0011 acres 1/2112 of 2.26 acres	0.0018%
(4.3.2.1.9) Larry K. Webb Heirs, Devisees, Successors, or Assigns		
(4.3.2.1.9.2) Stephanie Shenk c/o 1 North 3rd Street, Apt A New Freedom, PA 17349	0.0014 acres 1/1584 of 2.26 acres	0.0024%
(4.3.2.1.10) Paul Michael Webb 1967 Main Street Extension Brogue, PA 17309	0.0043 acres 1/528 of 2.26 acres	0.0073%
(4.4) Earl Boyd Heirs, Devisees, Successors or Assigns		
(4.4.1) Gladys Boyd Heirs, Devisees, Successors or Assigns		
(4.4.1.3) John L. Boyd 2332 Eastlawn Avenue Akron, OH 44305	0.0314 acres 1/72 of 2.26 acres	0.0534%
(5) Barbara Jackson Heirs, Devisees, Successors or Assigns		
(5.1) Lear Jackson Carr Heirs, Devisees, Successors or Assigns		
(5.1.1) Mildred Mae Taylor Heirs, Devisees, Successors or Assigns		

Exhibit E  
Unit BH-102  
Docket #VGOB 05-1018-1509-01  
List of Owners/Claimants that require escrow  
(58.76 Acre Unit)

210000964

	Acres in Unit	Percent of Unit
(5.1.1.2) Katie Carr Casey Heirs, Devisees, Successors or Assigns		
(5.1.1.2.2) Betty L. Davis Heirs, Devisees, Successors or Assigns		
(5.1.1.2.2.1) Pennie Davis PO Box 255 Pounding Mill, VA 24637 <i>Removed from (01) due to notification failure</i>	0.0020 acres 1/1152 of 2.26 acres	0.0033%
(5.1.3) Katie Carr Casey Heirs, Devisees, Successors or Assigns		
(5.1.3.2) Betty L. Davis Heirs, Devisees, Successors or Assigns		
(5.1.3.2.1) Pennie Davis PO Box 255 Pounding Mill, VA 24637 <i>Removed from (01) due to notification failure</i>	0.0059 acres 1/384 of 2.26 acres	0.0100%
(5.2) Ross Jackson Heirs, Devisees, Successors or Assigns		
(5.2.1) Melvin Lyman Jackson Heirs, Devisees, Successors or Assigns		
(5.2.1.1) Lear Jackson Carr Heirs, Devisees, Successors or Assigns		
(5.2.1.1.1) Mildred Mae Taylor Heirs, Devisees, Successors or Assigns		
(5.2.1.1.1.2) Katie Carr Casey Heirs, Devisees, Successors or Assigns		
(5.2.1.1.1.2.2) Betty L. Davis Heirs, Devisees, Successors or Assigns		
(5.2.1.1.1.2.2.1) Pennie Davis PO Box 255 Pounding Mill, VA 24637 <i>Removed from (01) due to notification failure</i>	0.0002 acres 1/10368 of 2.26 acres	0.0004%
(5.2.1.1.3) Katie Carr Casey Heirs, Devisees, Successors or Assigns		
(5.2.1.1.3.2) Betty L. Davis Heirs, Devisees, Successors or Assigns		
(5.2.1.1.3.2.1) Pennie Davis PO Box 255 Pounding Mill, VA 24637 <i>Removed from (01) due to notification failure</i>	0.0007 acres 1/3456 of 2.26 acres	0.0011%
(5.2.1.2) Charlie Carter Jackson Heirs, Devisees, Successors, or Assigns		
(5.2.1.2.1) Ann Lee Breeding Jackson Heirs, Devisees, Successors, or Assigns		
(5.2.1.2.1.1) Gary T. Jackson 23090 Kestrel Drive Bristol, VA 24202	0.0070 acres 1/324 of 2.26 acres	0.0119%
(5.2.1.3) Ira Jackson Heirs, Devisees, Successors, or Assigns		
(5.2.1.3.1) Imogene Jackson Heirs, Devisees, Successors, or Assigns		

Exhibit E  
Unit BH-102  
Docket #VGOB 05-1018-1509-01  
List of Owners/Claimants that require escrow  
(58.76 Acre Unit)

210000964

	Acres in Unit	Percent of Unit
(5.2.1.3.1.3) Leon Jackson Heirs, Devisees, Successors, or Assigns		
(5.2.1.3.1.3.1) Sherry Jackson 14672 Burr Street Taylor, MI 48180	0.0017 acres 1/1296 of 2.26 acres	0.0030%
(5.2.1.3.1.3.2) Amanda Harrington 22037 Lafons Lane Romulus, MI 48174	0.0017 acres 1/1296 of 2.26 acres	0.0030%
(5.2.1.3.1.3.3) Gregory Jackson 8028 Monroe Blvd Taylor, MI 48180	0.0017 acres 1/1296 of 2.26 acres	0.0030%
(5.2.1.3.1.3.4) Ricky Jackson 14672 Burr Street Taylor, MI 48180	0.0017 acres 1/1296 of 2.26 acres	0.0030%
(5.2.1.4) Donald Jackson Heirs, Devisees, Successors, or Assigns		
(5.2.1.4.1) Eula Ester Jackson Heirs, Devisees, Successors, or Assigns		
(5.2.1.4.1.1) J.D. Jackson 1066 Firebox Road Grundy, VA 24614	0.0019 acres 1/1188 of 2.26 acres	0.0032%
(5.2.1.4.1.3) David Jackson 21161 Waiton Ridge Road Bristol, VA 24202	0.0019 acres 1/1188 of 2.26 acres	0.0032%
(5.2.1.4.1.4) Danny Jackson 2409 Murphy Road Vansant, VA 24656	0.0019 acres 1/1188 of 2.26 acres	0.0032%
(5.2.1.4.1.5) Gary Jackson 1524 Sullivan Branch Road Bee, VA 24217	0.0019 acres 1/1188 of 2.26 acres	0.0032%
(5.2.1.4.1.8) Bonnie Jackson 3968 Aulton Link Ct Charlotte, NC 28269	0.0019 acres 1/1188 of 2.26 acres	0.0032%
(5.2.1.4.1.9) Janet Rogers 14497 Fredia Lane Abingdon, VA 34210	0.0019 acres 1/1188 of 2.26 acres	0.0032%
(5.2.1.4.1.11) Sherry Jackson PO Box 3028 Lebanon, VA 24266	0.0019 acres 1/1188 of 2.26 acres	0.0032%
(5.2.1.5) Effie Breeding Heirs, Devisees, Successors, or Assigns		
(5.2.1.5.1) Linda Church <i>Address Unknown</i>	0.0209 acres 1/108 of 2.26 acres	0.0356%
(5.2.1.6) Texie Frances Crabtree Heirs, Devisees, Successors, or Assigns		
(5.2.1.6.1) Norma Jean Crabtree 408 Kinsey Street Richmond, IN 47374	0.0070 acres 1/324 of 2.26 acres	0.0119%
(5.2.1.6.2) Evelyn Elkins 6418 N. Blossom Avenue Tampa, FL 33614	0.0070 acres 1/324 of 2.26 acres	0.0119%

Exhibit E  
Unit BH-102  
Docket #VGOB 05-1018-1509-01  
List of Owners/Claimants that require escrow  
(58.76 Acre Unit)

	Acres in Unit	Percent of Unit
(5.2.1.6.3) Wanda Hicks-Caskey 520 Stones River Lane Murfreesboro, TN 37128	0.0070 acres 1/324 of 2.26 acres	0.0119%
(5.2.1.7) Ruth Hale Heirs, Devisees, Successors, or Assigns <i>(documented requested 2/20/2018)</i>	0.0209 acres 1/108 of 2.26 acres	0.0356%
(5.2.1.7.1) Betty Stilwell 7129 Hurricane Creek Road Vansant, VA 24656		
(5.2.1.7.2) Mable Soublo 25344 Whiteridge Drive Abingdon, VA 24211		
(5.2.1.7.3) Shelby Burruss 26 Kriswood Drive Bristol, VA 24201		
(5.2.1.7.4) Cleo McGuire 6502 Deerskin Drive Fredericksburg, VA 22407		
(5.2.1.7.5) Opal Saville 273 Stony Hill Road Fredericksburg, VA 22406		
(5.2.1.7.6) Wayne Hale 6846 Hurricane Creek Road Vansant, VA 24656		
(5.2.1.7.7) Roger Eulls Hale 7051 Hurricane Creek Road Vansant, VA 24656		
(5.2.1.7.8) Jerald Carl Hale 7578 Helen Henderson Highway Honaker, VA 24260		
(5.2.1.8) Mahone Jackson Heirs, Devisees, Successors, or Assigns		
(5.2.1.8.1) Dorothy Jackson Heirs, Devisees, Successors, or Assigns		
(5.2.1.8.1.1) Teresa Jean Lockhart 470 Harman Street N. Tazewell, VA 24630	0.0070 acres 1/324 of 2.26 acres	0.0119%
(5.2.1.8.1.2) Linda Carol Smith 6516 Canary Street Sarasota, FL 34241	0.0070 acres 1/324 of 2.26 acres	0.0119%
(5.2.1.8.1.3) Anna Joyce Overbey 35933 Gov GC Peery Highway Bluefield, VA 24805	0.0070 acres 1/324 of 2.26 acres	0.0119%
(5.2.1.9) Mae Breeding Heirs, Devisees, Successors, or Assigns		
(5.2.1.9.1) Vernal Breeding 345 East Maxlow Avenue Hazel Park, Mt 48030	0.0019 acres 1/1188 of 2.26 acres	0.0032%
(5.2.1.9.4) James Darnell Breeding Heirs, Devisees, Successors, or Assigns		
(5.2.1.9.4.1) Phyllis J. Breeding Heirs, Devisees, Successors, or Assigns		

210000964

Exhibit E  
Unit BH-102  
Docket #VGOB 05-1018-1509-01  
List of Owners/Claimants that require escrow  
(58.76 Acre Unit)

	Acres in Unit	Percent of Unit
(5.2.1.9.4.1.1) Martha E. Ball 1062 Windmill Road Honaker, VA 24260	0.0019 acres 1/1188 of 2.26 acres	0.0032%
(5.2.1.9.5) Ray Clifford Breeding Heirs, Devises, Successors, or Assigns <i>(documentation requested 2/15/2018)</i>	0.0019 acres 1/1188 of 2.26 acres	0.0032%
(5.2.1.9.5.1) Joyce Gale Breeding 9508 Lomond Drive Manassas, VA 20109		
(5.2.1.9.6) Lewis Dillard Breeding Heirs, Devises, Successors, or Assigns		
(5.2.1.9.6.1) Sandra Lee Wilson Heirs, Devises, Successors, or Assigns <i>(documentation requested 1/31/2018)</i>	0.0019 acres 1/1188 of 2.26 acres	0.0032%
(5.2.1.9.6.1.1) Brian A. Wilson 4350 Enoia Road Newville, PA 17241		
(5.2.1.9.6.1.2) Tyler A. Breeding 33 Sussex Drive Carlisle, PA 17013		
(5.2.1.9.6.1.3) Sonny Monaco <i>Address Unknown</i>		
(5.2.1.9.6.1.4) Brittany Breeding <i>Address Unknown</i>		
(5.2.1.9.7) Alpha Dean Breeding Sluss Heirs, Devises, Successors, or Assigns		
(5.2.1.9.7.1) Rhonda Scott 264 Newport Road Knoxville, TN 37934	0.0019 acres 1/1188 of 2.26 acres	0.0032%
(5.2.1.9.8) Pauline Breeding Sutphin Heirs, Devises, Successors, or Assigns		
(5.2.1.9.8.1) Robert Lester Sutphin, Sr. 26 Oak Court Annapolis, MD 21401	0.0019 acres 1/1188 of 2.26 acres	0.0032%
(5.2.1.9.10) Janice Maxine Breeding Heirs, Devises, Successors, or Assigns		
(5.2.1.9.10.1) Vernal Breeding 345 East Maxlow Avenue Hazel Park, MI 48030	0.0002 acres 1/10692 of 2.26 acres	0.0004%
(5.2.1.9.10.4) James Damell Breeding Heirs, Devises, Successors, or Assigns		
(5.2.1.9.10.4.1) Phyllis J. Breeding Heirs, Devises, Successors, or Assigns		
(5.2.1.9.10.4.1.1) Martha E. Ball 1062 Windmill Road Honaker, VA 24260	0.0002 acres 1/10692 of 2.26 acres	0.0004%
(5.2.1.9.10.5) Ray Clifford Breeding Heirs, Devises, Successors, or Assigns <i>(documentation requested 2/15/2018)</i>	0.0002 acres 1/10692 of 2.26 acres	0.0004%
(5.2.1.9.10.5.1) Joyce Gale Breeding 9508 Lomond Drive Manassas, VA 20109		

Exhibit E  
Unit BH-102  
Docket #VGOB 05-1018-1509-01  
List of Owners/Claimants that require escrow  
(58.76 Acre Unit)

210000964

	Acres in Unit	Percent of Unit
(5.2.1.9.10.6) Lewis Dillard Breeding Heirs, Devises, Successors, or Assigns		
(5.2.1.9.10.6.1) Sandra Lee Wilson Heirs, Devises, Successors, or Assigns <i>(documentation requested 1/31/2018)</i>	0.0002 acres 1/10692 of 2.26 acres	0.0004%
(5.2.1.9.10.6.1.1) Brian A. Wilson 4350 Enola Road Newville, PA 17241		
(5.2.1.9.10.6.1.2) Tyler A. Breeding 33 Sussex Drive Carlisle, PA 17013		
(5.2.1.9.10.6.1.3) Sonny Monaco <i>Address Unknown</i>		
(5.2.1.9.10.6.1.4) Brittany Breeding <i>Address Unknown</i>		
(5.2.1.9.10.7) Alpha Dean Breeding Siuss Heirs, Devises, Successors, or Assigns		
(5.2.1.9.10.7.1) Rhonda Scott 264 Newport Road Knoxville, TN 37934	0.0002 acres 1/10692 of 2.26 acres	0.0004%
(5.2.1.9.10.8) Pauline Breeding Sutphin Heirs, Devises, Successors, or Assigns		
(5.2.1.9.10.8.1) Robert Lester Sutphin, Sr. 26 Oak Court Annapolis, MD 21401	0.0002 acres 1/10692 of 2.26 acres	0.0004%
(5.2.1.9.11) Bernard Darius Breeding Heirs, Devises, Successors, or Assigns		
(5.2.1.9.11.1) Vernal Breeding 345 East Maxlow Avenue Hazel Park, MI 48030	0.0002 acres 1/11880 of 2.26 acres	0.0003%
(5.2.1.9.11.4) James Darnell Breeding Heirs, Devises, Successors, or Assigns		
(5.2.1.9.11.4.1) Phyllis J. Breeding Heirs, Devises, Successors, or Assigns		
(5.2.1.9.11.4.1.1) Martha E. Ball 1062 Windmill Road Honaker, VA 24260	0.0002 acres 1/11880 of 2.26 acres	0.0003%
(5.2.1.9.11.5) Ray Clifford Breeding Heirs, Devises, Successors, or Assigns <i>(documentation requested 2/15/2018)</i>	0.0002 acres 1/11880 of 2.26 acres	0.0003%
(5.2.1.9.11.5.1) Joyce Gale Breeding 9506 Lomond Drive Manassas, VA 20109		
(5.2.1.9.11.6) Lewis Dillard Breeding Heirs, Devises, Successors, or Assigns		
(5.2.1.9.11.6.1) Sandra Lee Wilson Heirs, Devises, Successors, or Assigns <i>(documentation requested 1/31/2018)</i>	0.0002 acres 1/11880 of 2.26 acres	0.0003%
(5.2.1.9.11.6.1.1) Brian A. Wilson 4350 Enola Road Newville, PA 17241		



Exhibit E  
Unit BH-102  
Docket #VGOB 05-1018-1509-01  
List of Owners/Claimants that require escrow  
(58.76 Acre Unit)

210000964

	Acres in Unit	Percent of Unit
(5.2.1.9.11.6.1.2) Tyler A. Breeding 33 Sussex Drive Carlisle, PA 17013		
(5.2.1.9.11.6.1.3) Sonny Monaco <i>Address Unknown</i>		
(5.2.1.9.11.6.1.4) Brittany Breeding <i>Address Unknown</i>		
(5.2.1.9.11.7) Alpha Dean Breeding Sluss Heirs, Devises, Successors, or Assigns		
(5.2.1.9.11.7.1) Rhonda Scott 264 Newport Road Knoxville, TN 37934	0.0002 acres 1/11880 of 2.26 acres	0.0003%
(5.2.1.9.11.8) Pauline Breeding Sutphin Heirs, Devises, Successors, or Assigns		
(5.2.1.9.11.8.1) Robert Lester Sutphin, Sr. 26 Oak Court Annapolis, MD 21401	0.0002 acres 1/11880 of 2.26 acres	0.0003%
(5.2.1.9.11.10) Janice Maxine Breeding Heirs, Devises, Successors, or Assigns		
(5.2.1.9.11.10.1) Vernal Breeding 345 East Maxlow Avenue Hazel Park, MI 48030	0.00002 acres 1/106920 of 2.26 acres	0.0000%
(5.2.1.9.11.10.4) James Damell Breeding Heirs, Devises, Successors, or Assigns		
(5.2.1.9.11.10.4.1) Phyllis J. Breeding Heirs, Devises, Successors, or Assigns		
(5.2.1.9.11.10.4.1) Martha E. Ball 1062 Windmill Road Honaker, VA 24260	0.00002 acres 1/106920 of 2.26 acres	0.0000%
(5.2.1.9.11.10.5) Ray Clifford Breeding Heirs, Devises, Successors, or Assigns <i>(documentation requested 2/15/2018)</i>	0.00002 acres 1/106920 of 2.26 acres	0.0000%
(5.2.1.9.11.10.5.1) Joyce Gale Breeding 9508 Lomond Drive Manassas, VA 20109		
(5.2.1.9.11.10.6) Lewis Dillard Breeding Heirs, Devises, Successors, or Assigns		
(5.2.1.9.11.10.6.1) Sandra Lee Wilson Heirs, Devisi Successors, or Assigns <i>(documentation requested 1/31/2018)</i>	0.00002 acres 1/106920 of 2.26 acres	0.0000%
(5.2.1.9.11.10.6.1.1) Brian A. Wilson 4350 Enola Road Newville, PA 17241		
(5.2.1.9.11.10.6.1.2) Tyler A. Breeding 33 Sussex Drive Carlisle, PA 17013		
(5.2.1.9.11.10.6.1.3) Sonny Monaco <i>Address Unknown</i>		
(5.2.1.9.11.10.6.1.4) Brittany Breeding <i>Address Unknown</i>		
(5.2.1.9.11.10.7) Alpha Dean Breeding Sluss Heirs, Devises, Successors, or Assigns		

Exhibit E  
Unit BH-102  
Docket #VGOB 05-1018-1509-01  
List of Owners/Claimants that require escrow  
(58.76 Acre Unit)

210000964

	Acres in Unit	Percent of Unit
(5.2.1.9.11.10.7.1) Rhonda Scott 264 Newport Road Knoxville, TN 37934	0.00002 acres 1/106920 of 2.26 acres	0.0000%
(5.2.1.9.11.10.8) Pauline Breeding Sulphin Heirs, Devises, Successors, or Assigns		
(5.2.1.9.11.10.8.1) Robert L. Sulphin, Sr. 26 Oak Court Annapolis, MD 21401	0.00002 acres 1/106920 of 2.26 acres	0.0000%
(5.2.1.9.11.10.9) Derl Grey Breeding Heirs, Devises, Successors, or Assigns		
(6) Sherman Jackson	<i>Conveyed 4/8/1920 DB 53/180</i>	
(6.1) N. Yates	3/29/1968 WB 21/558 RC	
(6.1.1) Eliza Yates Heirs, Devises, Successors or Assigns	L/E	
(6.1.1.1) Opal Elizabeth Prillaman Heirs, Devises, Successors or Assigns		
(6.1.1.1.1) Arthritis Foundation 2201 West Broad Street Richmond, VA 23220	0.3767 acres 1/6 of 2.26 acres	0.6410%
<b>Total Tract Acres</b>	1.0923	
<b>Total Tract Percentage</b>	1.8589%	

**Tract #3, 14.23 acres**

***Escrow due to Title Conflict***

**COAL OWNERSHIP**

***Possible Title Conflict exists on 1/8 interest only, possible outstanding interest in Martha Ball Heirs***

(1) Ada R. Compton, et al (112 Acre Tract)	14.23 acres	24.2172%
(a) Ada R. Compton 104 Crooked Creek Ct. Goldsboro, NC 27530	0.44 acres 1/32 of 14.23 acres	0.7568%
(b) Dollie M. Compton Heirs, Devises, Successors, or Assigns		
(b.1) Deloris Compton 7441 Lake Willow Court Warrenton, VA 20187	0.62 acres 7/160 of 14.23 acres	1.0595%
(b.2) Dean Compton 1235 Hartwood Road Fredericksburg, VA 22406	0.62 acres 7/160 of 14.23 acres	1.0595%
(b.3) Patricia Sue Compton 563 Great Oak Lane Harpers Ferry, WV 25425-6928	0.62 acres 7/160 of 14.23 acres	1.0595%
(b.4) Danny A. Compton 587 Island Ford Road Rileyville, VA 22650	0.62 acres 7/160 of 14.23 acres	1.0595%
(b.5) Sandra G. Holmes 40394 Waterview Drive Mechanicsville, MD 20659	0.62 acres 7/160 of 14.23 acres	1.0595%
(c) Gracie M. Catlett Heirs, Devises, Successors or Assigns		

***\*\*interests below represent 1/8 total interest only***

Exhibit E  
Unit BH-102  
Docket #VGOB 05-1018-1509-01  
List of Owners/Claimants that require escrow  
(58.76 Acre Unit)

210000964

	Acres in Unit	Percent of Unit
(c.1) Howard P. Catlett Heirs, Devisees, Successors, or Assigns		
<i>(c.1.1) Martha Lee Taylor, James Pascal Taylor, Jr., and Pamela Tovey assigned all royalty interests (including escrowed royalty) and conveyed interests in tract to Robert Eugene Catlett, Instr# 21-0145</i>		
(c.1.1.1) Robert Eugene Catlett 1206 NE 3rd Street Gainesville, FL 32601	0.44 acres 1/32 of 14.23 acres	0.7568%
(d) Ruby Morgan 15 Coliston Road Reisterstown, MD 21136	0.44 acres 1/32 of 14.23 acres	0.7568%
<b>-OR-</b>		
(2) Martha Ball Heirs, Devisees, Successors or Assigns	1.78 acres 1/8 of 14.23 acres	3.0271%
<i>**Possible owners below represent 1/8 total interest only</i>		
<i>Martha Ball conveyed all of her right, title, and interest in the James H. Smith property to her children by deed dated March 26, 1915, Deed Book 46, Page 416</i>		
(a) Virgie Rasnake Heirs, Devisees, Successors or Assigns <i>(Documentation Pending)</i>		
(a.1) Mary Edna Rasnake Barton Heirs, Devisees Successors, or Assigns <i>(Documentation Pending)</i>		
(a.2) Herman A. Rasnake Heirs, Devisees, Successors, or Assigns		
(a.2.1) Ruby May Rasnake Heirs, Devisees, Successors, or Assigns		
(a.2.1.1) Bennett Wayne Rutherford <i>Address Unknown</i>		
(a.2.1.2) Helen Allman <i>Address Unknown</i>		
(a.2.1.3) Rose Briney 314 N Stokes Street Havre de Grace, MD 21078		
(a.3) Clifford Rasnake Heirs, Devisees, Successors, or Assigns		
(a.3.1) Jannelle Susan Trammell 330 Ponce Blvd Jacksonville, FL 32218		
(a.4) Ervin Finley Rasnake Heirs, Devisees, Successors, or Assigns		
(a.4.1) Clifford Rasnake Heirs, Devisees, Successors, or Assigns		
(a.4.1.1) Jannelle Susan Trammell 330 Ponce Blvd Jacksonville, FL 32218		
(a.4.2) Dorothy Faye Long Heirs, Devisees, Successors, or Assigns		
(a.4.2.1) Brenda Sue Thompson 15112 Bruce Place Hilliard, FL 32406		

Exhibit E  
Unit BH-102  
Docket #VGOB 05-1018-1509-01  
List of Owners/Claimants that require escrow  
(58.76 Acre Unit)

210000964

	Acres in Unit	Percent of Unit
(a.4.3) Sophia Ruth Stanley Heirs, Deviseses, Successors or Assigns		
(a.4.3.1) Oakey Stanley 134 Seaford Lane Bruceeton Mills, WV 26525		
(a.4.3.2) Susie Ballard 10338 Sling Gap Road Bent Mountain, VA 24059		
(a.4.3.3) Gladys Dampan 5004 South Woodlawn Chicago, IL 60615		
(a.4.3.4) Virginia Hankins 10411 Midland Trail Rupert, WV 25984		
(a.4.3.5) Melvin Stanley PO Box 260 Rupert, WV 25984		
(a.4.3.6) Shelia R. Lewis 383 Springdale Sawmill Road Meadow Bridge, WV 25976		
(a.4.3.7) Richard Stanley PO Box 276 Rupert, WV 25984		
(a.4.3.8) Velma Demasi 539 Oxford Avenue Akron, OH 44310		
(a.5) Dorothy Faye Long Heirs, Deviseses, Successors, or Assigns		
(a.5.1) Brenda Sue Thompson 15112 Bruces Place Hilliard, FL 32406		
(a.6) Sophia Ruth Stanley Heirs, Deviseses, Successors or Assigns		
(a.6.1) Oakey Stanley 134 Seaford Lane Bruceeton Mills, WV 26525		
(a.6.2) Susie Ballard 10338 Sling Gap Road Bent Mountain, VA 24059		
(a.6.3) Gladys Dampan 5004 South Woodlawn Chicago, IL 60615		
(a.6.4) Virginia Hankins 10411 Midland Trail Rupert, WV 25984		
(a.6.5) Melvin Stanley PO Box 260 Rupert, WV 25984		
(a.6.6) Shelia R. Lewis 383 Springdale Sawmill Road Meadow Bridge, WV 25976		
(a.6.7) Richard Stanley PO Box 276 Rupert, WV 25984		

Exhibit E  
Unit BH-102  
Docket #VGOB 05-1018-1509-01  
List of Owners/Claimants that require escrow  
(58.76 Acre Unit)

210000964

	Acres in Unit	Percent of Unit
(a.6.8) Velma Demasi 539 Oxford Avenue Akron, OH 44310		
(b) Elbert Ball Heirs, Devisees, Successors or Assigns		
(b.1) Rosa W. Ball Heirs, Devisees, Successors, or Assigns		
(b.1.1) Arnold Ball Heirs, Devisees, Successors, or Assigns		
(b.1.1.1) Edna Ball 1267 Harris Ridge Honaker, VA 24260		
(b.1.2) Viola Ball Guynn Heirs, Devisees, Successors, or Assigns		
(b.1.2.1) Ethel Ratliff 67 Timberland Drive Honaker, VA 24260		
(b.1.2.2) Phyllis Casey 430 New Garden Estates Rd Honaker, VA 24260		
(b.1.3) Lula Ball Harris Heirs, Devisees, Successors or Assigns		
(b.1.3.1) Bonnie Austin 51 Maple Crest Rd Rowe, VA 24646		
(b.1.3.2) Molly Harris c/o Lonnie Harris 6933 Mountain Rd. Cedar Bluff, VA 24609		
(b.1.3.3) Maudie Harris PO Box 1003 Cedar Bluff, VA 24609		
(b.1.3.4) Betty Johnson 111 Fox Meadows Dr, Apt 14 Lebanon, VA 24266		
(b.1.3.5) Lonnie Harris 6933 Mountain Rd. Cedar Bluff, VA 24609		
(b.1.3.6) Pleasant Harris Heirs, Devisees, Successors, or Assigns		
(b.1.3.6.1) Bonnie Austin 51 Maple Crest Rd Rowe, VA 24646		
(b.1.3.6.2) Molly Harris c/o Lonnie Harris 6933 Mountain Rd. Cedar Bluff, VA 24609		
(b.1.3.6.3) Maudie Harris PO Box 1003 Cedar Bluff, VA 24609		
(b.1.3.6.4) Betty Johnson 111 Fox Meadows Dr, Apt 14 Lebanon, VA 24266		

Exhibit E  
Unit BH-102  
Docket #VGOB 05-1018-1509-01  
List of Owners/Claimants that require escrow  
(58.76 Acre Unit)

210000964

Percent of  
Unit

Acres in Unit

- 
- (b.1.3.6.5) Lonnie Harris  
6933 Mountain Rd.  
Cedar Bluff, VA 24609
  - (b.1.3.6.6) Helen Harris Heirs, Devisees,  
Successors, or Assigns
    - (b.1.3.6.6.1) Joyce Honaker  
PO Box 1472  
Honaker, VA 24260
    - (b.1.3.6.6.2) Randy Harris  
168 Shannon Heights  
Richlands, VA 24641
    - (b.1.3.6.6.3) Danny Harris  
PO Box 1472  
Honaker, VA 24260
    - (b.1.3.6.6.4) Phillip Dwayne Harris  
PO Box 1472  
Honaker, VA 24260
  - (b.1.3.6.7) Patricia Hess  
3900 Cotswold Ave, Apt. 112B  
Greensboro, NC 27410-9505
  - (b.1.3.7) Helen Harris Heirs, Devisees,  
Successors, or Assigns
    - (b.1.3.7.1) Joyce Honaker  
PO Box 1472  
Honaker, VA 24260
    - (b.1.3.7.2) Randy Harris  
168 Shannon Heights  
Richlands, VA 24641
    - (b.1.3.7.3) Danny Harris  
PO Box 1472  
Honaker, VA 24260
    - (b.1.3.7.4) Phillip Dwayne Harris  
PO Box 1472  
Honaker, VA 24260
  - (b.1.3.8) Patricia Hess  
3900 Cotswold Ave, Apt. 112B  
Greensboro, NC 27410-9505
  - (b.1.4) William F. Ball Heirs, Devisees,  
Successors, or Assigns
    - (b.1.4.1) Beulah Ball Heirs, Devisees,  
Successors, or Assigns
      - (b.1.4.1.1) Dallas Ball  
230 Tulip Trail  
Hendersonville, NC 28792
      - (b.1.4.1.2) Jerry Ball  
726 Oak Lee Drive  
Ranson, WV 25438
      - (b.1.4.1.3) Burcham Ball  
905 N Harbor City Blvd, Apt 302  
Melbourne, FL 32935
      - (b.1.4.1.4) Donald Ball  
PO Box 275  
Mollusk, VA 22517

Exhibit E  
Unit BH-102  
Docket #VGOB 05-1018-1509-01  
List of Owners/Claimants that require escrow  
(58.76 Acre Unit)

210000964

	Acres in Unit	Percent of Unit
(b.1.4.1.5) Shirley J. Evans Heirs, Devisees, Successors, or Assigns		
(b.1.4.1.5.1) James L. Evans Heirs, Devisees, Successors, or Assigns		
(b.1.4.1.5.1.1) Leslie Knoz 113 Foxfire Drive Morganton, NC 28655		
(b.1.4.1.6) Larry Ball 312 Causby Road Morganton, NC 28655		
(b.1.4.1.7) Frankie Ball, Sr. Heirs, Devisees, Successors, or Assigns		
(b.1.4.1.7.1) Jamie Lynn Huffman 123B Cemetery Street Morganton, NC 28655		
(b.1.4.1.7.2) James W. Ball 2450 Old Robinhood Rd Havre de Grace, MD 21078		
(b.1.4.1.7.3) Kristen Craig 730 Earlton Road Havre de Grace, MD 21078		
(b.1.4.1.7.4) Frank Ball, Jr. 4880 Crystal Creek Road Morganton, NC 28655		
(b.1.5) Mary Baldwin Heirs, Devisees, Successors, or Assigns		
(b.1.5.1) Brenda Baldwin Johnson PO Box 2493 Lebanon, VA 24266		
(b.1.5.2) Wanda Baldwin Kennedy PO Box 2064 Lebanon, VA 24266		
(b.1.6) Garnet Ellis Ball Heirs, Devisees, Successors, or Assigns		
(b.1.6.1) Lula Ball Harris	<i>pre-deceased</i>	
(b.1.6.1.1) Bonnie Austin 51 Maple Crest Rd Rowe, VA 24646		
(b.1.6.1.2) Molly Harris c/o Lonnie Harris 6933 Mountain Rd. Cedar Bluff, VA 24609		
(b.1.6.1.3) Maudie Harris PO Box 1003 Cedar Bluff, VA 24609		
(b.1.6.1.4) Betty Johnson 111 Fox Meadows Dr, Apt 14 Lebanon, VA 24266		
(b.1.6.1.5) Lonnie Harris 6933 Mountain Rd. Cedar Bluff, VA 24609		

Exhibit E  
Unit BH-102  
Docket #VGOB 05-1018-1509-01  
List of Owners/Claimants that require escrow  
(58.76 Acre Unit)

	Acres in Unit	Percent of Unit
(b.1.6.1.6) Pleasant Harris Heirs, Devisees, Successors, or Assigns		
(b.1.6.1.6.1) Bonnie Austin 51 Maple Crest Rd Rowe, VA 24646		
(b.1.6.1.6.2) Molly Harris c/o Lonnie Harris 6933 Mountain Rd. Cedar Bluff, VA 24609		
(b.1.6.1.6.3) Maudie Harris PO Box 1003 Cedar Bluff, VA 24609		
(b.1.6.1.6.4) Betty Johnson 111 Fox Meadows Dr, Apt 14 Lebanon, VA 24266		
(b.1.6.1.6.5) Lonnie Harris 6933 Mountain Rd. Cedar Bluff, VA 24609		
(b.1.6.1.6.6) Helen Harris Heirs, Devisees, Successors, or Assigns		
(b.1.6.1.6.6.1) Joyce Honaker PO Box 1472 Honaker, VA 24260		
(b.1.6.1.6.6.2) Randy Harris 168 Shannon Heights Richlands, VA 24641		
(b.1.6.1.6.6.3) Danny Harris PO Box 1472 Honaker, VA 24260		
(b.1.6.1.6.6.4) Phillip Dwayne Harris PO Box 1472 Honaker, VA 24260		
(b.1.6.1.7) Patricia Hess 3900 Cotswold Ave, Apt. 112B Greensboro, NC 27410-9505		
(b.1.6.2) Mary Baldwin Heirs, Devisees, Successors, or Assigns		
(b.1.6.2.1) Brenda Baldwin Johnson PO Box 2493 Lebanon, VA 24266		
(b.1.6.2.2) Wanda Baldwin Kennedy PO Box 2064 Lebanon, VA 24266		
(b.1.7) Gracie Ball Johnson Heirs, Devisees, Successors or Assigns		
(b.1.7.1) Hulet Johnson Heirs, Devisees, Successors, or Assigns		
(b.1.7.1.1) Harman Johnson Heirs, Devisees, Successors, or Assigns		
(b.1.7.1.1.1) Linda L. Johnson 774 Clifton Farm Road Honaker, VA 24260		



Exhibit E  
Unit BH-102  
Docket #VGOB 05-1018-1509-01  
List of Owners/Claimants that require escrow  
(58.76 Acre Unit)

210000964

Percent of  
Unit

Acres in Unit

(b.1.7.1.2) Barbara Sue Johnson Hale Heirs, Devisees,  
Successors, or Assigns

(b.1.7.1.2.1) Rodney Hale  
899 Belfast Mills Road  
Cedar Bluff, VA 24809

(b.1.7.1.2.2) Jennifer Gauldin  
PO Box 1890  
Lebanon, VA 24266

(b.1.7.1.3) Ona Mae Helen Johnson Reed Heirs,  
Devisees, Successors, or Assigns

(b.1.7.1.3.1) Janis Rhea  
1001 Shotgun Hollow Road  
Cleveland, VA 24225

(b.1.7.1.3.2) Franklin Morgan  
11 Winston Avenue  
Wilmington, DE 19804

(b.1.7.1.3.3) Ronnie Daniel Morgan Heirs,  
Devisees, Successors, or Assigns

(b.1.7.1.3.3.1) Crystal M. Delp  
4105 Little Road  
Whiteford, MD 21160

(b.1.7.1.3.3.2) Garron Daniel Morgan  
4105 Little Road  
Whiteford, MD 21160

(b.1.7.1.3.3.3) Jarrett Thomas Wiley  
3951 A Davis Corner Rd  
Street, MD 21154

(b.1.7.1.3.4) Vincent R. Morgan  
PO Box 2112  
Lebanon, VA 24266

(b.1.7.1.3.5) Christine Reed Williams  
4041 Conawingo Rd, Lot 44  
Darlington, MD 21034

(b.1.7.1.4) Clayton Henry Johnson *pre-deceased*

(b.1.7.1.4.1) Veronica Ann Johnson  
149 Kelly Avenue, Apt. 1  
Dayton, OH 45404

(b.1.7.1.4.2) Vicky L. Thaxton  
504 Aberdeen Drive  
Middletown, OH 45042

(b.1.7.1.4.3) Clayton H. Johnson, Jr.  
6695 Derby Road  
Dayton, OH 45417

(b.1.7.1.4.4) Crystal Maxine Bailey  
2920 Yale Drive  
Middletown, OH 45042

(b.1.7.1.4.5) Miles Hulet Johnson  
4096 Heybridge Avenue  
Hilliard, OH 43026

(b.1.7.1.5) Clara Johnson Davidson Heirs,  
Devisees, Successors, or Assigns

Exhibit E  
 Unit BH-102  
 Docket #VGOB 05-1018-1509-01  
 List of Owners/Claimants that require escrow  
 (58.76 Acre Unit)

210000964

	Acres in Unit	Percent of Unit
(b.1.7.1.5.1) Eric Roger Davidson 4100 Tunnel Road Honaker, VA 24260		
(b.1.7.1.6) Mary Elizabeth Orr Heirs, Devisees, Successors, or Assigns		
(b.1.7.1.6.1) Ronnie D. Orr		<i>Conveyed by Quitclaim Deed to Rickie Daniel Johnson, Instr# 130001133</i>
(b.1.7.1.6.1.1) Rickie Daniel Johnson 8945 Benchmark Lane Bristow, VA 20136		
(b.1.7.1.7) Liema Gene Morgan Heirs, Devisees, Successors, or Assigns		
(b.1.7.1.7.1) Robert E. Morgan PO Box 334 Honaker, VA 24260		
(b.1.7.1.8) Brenda Kaye Kestner Heirs, Devisees, Successors, or Assigns		
(b.1.7.1.8.1) Ronnie D. Kestner PO Box 172 Rosedale, VA 24280		
(b.1.7.1.9) Carl Johnson 20745 Campground Road Bristol, VA 24202		
(b.1.7.1.10) Rickie Daniel Johnson 8945 Benchmark Lane Bristow, VA 20136		
(b.1.7.1.11) Ray Johnson 2126 Cross Roads Lebanon, VA 24266		
(b.1.7.1.12) Larry Eugene Johnson Heirs, Devisees, Successors, or Assigns		
(b.1.7.1.12.1) Hamon Johnson Heirs, Devisees, Successors, or Assigns		
(b.1.7.1.12.1.1) Linda L. Johnson 774 Clifton Farm Road Honaker, VA 24260		
(b.1.7.1.12.2) Barbara Sue Johnson Hale Heirs, Devisees, Successors, or Assigns		
(b.1.7.1.12.2.1) Rodney Hale 899 Belfast Mills Road Cedar Bluff, VA 24609		
(b.1.7.1.12.2.2) Jennifer Gauldin PO Box 1890 Lebanon, VA 24266		
(b.1.7.1.12.3) Ona Mae Helen Johnson Reed Heirs, Devisees, Successors, or Assigns		
(b.1.7.1.12.3.1) Janis Rhea 1001 Shotgun Hollow Road Cleveland, VA 24225		
(b.1.7.1.12.3.2) Franklin Morgan 11 Winston Avenue Wilmington, DE 19804		

Exhibit E  
 Unit BH-102  
 Docket #VGOB 05-1018-1509-01  
 List of Owners/Claimants that require escrow  
 (58.76 Acre Unit)

210000964

	Acres in Unit	Percent of Unit
(b.1.7.1.12.3.3) Ronnie Daniel Morgan Heirs, Devises, Successors, or Assigns		
(b.1.7.1.12.3.3.1) Crystal M. Delp 4105 Little Road Whiteford, MD 21160		
(b.1.7.1.12.3.3.2) Garron Daniel Morgan 4105 Little Road Whiteford, MD 21160		
(b.1.7.1.12.3.3.3) Jarrett Thomas Wiley 3951 A Davis Comer Rd Street, MD 21154		
(b.1.7.1.12.3.4) Vincent R. Morgan PO Box 2112 Lebanon, VA 24266		
(b.1.7.1.12.3.5) Christine Reed Williams 4041 Conawingo Rd, Lot 44 Darlington, MD 21034		
(b.1.7.1.12.4) Clayton Henry Johnson		<i>pre-deceased</i>
(b.1.7.1.12.4.1) Veronica Ann Johnson 148 Kelly Avenue, Apt. 1 Dayton, OH 45404		
(b.1.7.1.12.4.2) Vicky L. Thaxton 504 Aberdeen Drive Middleton, OH 45042		
(b.1.7.1.12.4.3) Clayton H. Johnson, Jr. 6695 Derby Road Dayton, OH 45417		
(b.1.7.1.12.4.4) Crystal Maxine Bailey 2920 Yale Drive Middletown, OH 45042		
(b.1.7.1.12.4.5) Miles Hulet Johnson 4096 Heybridge Avenue Hilliard, OH 43026		
(b.1.7.1.12.5) Clara Johnson Davidson Heirs, Devises, Successors, or Assigns		
(b.1.7.1.12.5.1) Eric Roger Davidson 4100 Tunnel Road Honaker, VA 24260		
(b.1.7.1.12.6) Mary Elizabeth Orr Heirs, Devises, Successors, or Assigns		
(b.1.7.1.12.6.1) Ronnie D. Orr		<i>Conveyed by Quitclaim Deed to Rickie Daniel Johnson, Instr# 130001133</i>
(b.1.7.1.12.6.1.1) Rickie Daniel Johnson 8945 Benchmark Lane Bristow, VA 20136		
(b.1.7.1.12.7) Liema Gene Morgan Heirs, Devises, Successors, or Assigns		
(b.1.7.1.12.7.1) Robert E. Morgan PO Box 334 Honaker, VA 24260		
(b.1.7.1.12.8) Brenda Kaye Kestner Heirs, Devises, Successors, or Assigns		

Exhibit E  
Unit BH-102  
Docket #VGOB 05-1018-1509-01  
List of Owners/Claimants that require escrow  
(58.76 Acre Unit)

210000964

	Acres in Unit	Percent of Unit
(b.1.7.1.12.8.1) Ronnie D. Kestner PO Box 172 Rosedale, VA 24280		
(b.1.7.1.12.9) Carl Johnson 20745 Campground Road Bristol, VA 24202		
(b.1.7.1.12.10) Rickie Daniel Johnson 8945 Benchmark Lane Bristow, VA 20136		
(b.1.7.1.12.11) Ray Johnson 2126 Cross Roads Lebanon, VA 24266		
(c) Catherine Baldwin Heirs, Devisees, Successors, or Assigns		
(c.1) Hazel Musick 12151 US Highway 19 Lebanon, VA 24266		
(c.2) Bertie Lester Heirs, Devisees, Successors, or Assigns		
(c.2.1) Sandra Sue Shepherd 1221 Wysor Valley Road Honaker, VA 24260		
(c.3) Ruby Mitchell Heirs, Devisees, Successors, or Assigns		
(c.3.1) Harold Mitchell	<i>Pre-Deceased</i>	
(c.3.1.1) Tenita Mitchell 100 Laura Lane Garner, NC 27529		
(c.3.1.2) Tracy Puckett 2320 Solomons Pass Hope Mills, NC 28348		
(c.3.2) Dawyer Mitchell 52 Don Stevens Drive Honaker, VA 24260		
(c.3.3) Phillis Wilson 121 Woodland Drive Lebanon, VA 24266		
(c.3.4) Mildred Baldwin 1703 Old Grissom Creek Road Honaker, VA 24260		
(c.3.5) Deborah Barton 1809 Old Grissom Creek Road Honaker, VA 24260		
(c.4) Estelle Baldwin Horn Heirs, Devisees, Successors, or Assigns		
(c.4.1) Balford Emory Horn Heirs, Devisees, Successors, or Assigns		
(c.4.1.1) Michael E. Horn 178 Plantation Drive Richlands, VA 24641		
(c.4.1.2) Carol Ann Hess 217 Deerview Lane Lebanon, VA 24266		

Exhibit E  
Unit BH-102  
Docket #VGOB 05-1018-1509-01  
List of Owners/Claimants that require escrow  
(58.76 Acre Unit)

2100000964

	Acres in Unit	Percent of Unit
(c.5) Virgie Ruth Hubbard 39 Florida Avenue Shelby, OH 44875		
(c.6) Zethie Ethel Baldwin Lee Heirs Devisees, Successors, or Assigns		
(c.6.1) Raymond "Eddie" Lee 432 Beechwood Drive Galion, OH 44833		
(c.6.2) Brenda Claus 1040 Greenbrier Ave Galion, OH 44833		
(c.7) Clarence Andrew Baldwin Heirs, Devisees, Successors, or Assigns		
(c.7.1) Shirley M. Chambers 185 Grannys Road Pounding Mill, VA 24637		
(c.7.2) Roger Lee Baldwin Heirs, Devisees, Successors, or Assigns		
(c.7.2.1) Kathy Lynn Rogers 807 Village Lane Columbia, SC 29212		
(c.7.2.2) Rhonda Sue Keen 170 Deer Trail Wytheville, VA 24382		
(c.7.2.3) Wesley Dean Baldwin 107 Jim Lane Cedar Bluff, VA 24609		
(c.8) Winfred Baldwin Heirs, Devisees, Successors, or Assigns		
(c.8.1) Ada T. Hall Heirs, Devisees, Successors, or Assigns		
(c.8.1.1) Helen Johnson PO Box 112 Rowe, VA 24646		
(c.8.1.2) Hurshel Hall 9627 Brendal Way Manassas, VA 20110		
(c.8.1.3) Bonnie Thomas Bailey Heirs, Devisees, Successors, or Assigns		
(c.8.1.3.1) Earl Henry Bailey Heirs, Devisees, Successors, or Assigns		
(c.8.1.3.1.1) Rita Honaker PO Box 1346 Honaker, VA 24260		
(c.8.1.3.1.2) Joyce Farmer PO Box 309 Rosedale, VA 24280		
(c.8.1.3.1.3) Tony Bailey PO Box 1260 Honaker, VA 24260		
(c.8.1.3.1.4) Douglas Bailey		

*Pre-Deceased*

210000964

**Exhibit E  
Unit BH-102  
Docket #VGOB 05-1018-1509-01  
List of Owners/Claimants that require escrow  
(58.76 Acre Unit)**

	Acres in Unit	Percent of Unit
(c.8.1.3.1.4.1) Rodney Bailey PO Box 822 Honaker, VA 24260		
(c.8.1.3.1.4.2) Robert Bailey PO Box 822 Honaker, VA 24260		
(c.8.1.3.1.5) Ralph Bailey	<i>Pre-Deceased</i>	
(c.8.1.3.1.5.1) Christopher Bailey PO Box 822 Honaker, VA 24260		
(c.8.1.3.1.5.2) Jennifer Lynn Bailey PO Box 1260 Honaker, VA 24260		
(c.8.1.3.1.6) Dempsey Bailey	<i>Pre-Deceased</i>	
(c.8.1.3.1.6.1) Donna Pfost 9154 Cascade Falls Dr Bristow, VA 20136		
(c.8.1.3.1.6.2) Regina Jones 14915 Largo Vista Dr Haymarket, VA 20169		
(c.8.1.3.1.6.3) Kevin Bailey 9966 Shortbread Way Bristow, VA 20169		
(c.9) Ezra Crawford Baldwin Heirs, Devisees, Successors, or Assigns		
(c.9.1) Fannie Baldwin 1342 Quinn Branch Road Honaker, VA 24260		
(d) James Harvey Ball Heirs, Devisees, Successors, or Assigns		
(d.1) Cleveland Clyde Ball Heirs, Devisees, Successors, or Assigns		
(d.1.1) Violet Comer Ball Heirs, Devisees, Successors, or Assigns		
(d.1.1.1) Judith D. Pelley 2810 Hickory Ridge Road Madison, WI 53719		
(d.1.2) Roger D. Ball 1776 Belvidere Road Port Deposit, MD 21904		
(d.1.3) Clyde Cleveland Ball Heirs, Devisees, Successors, or Assigns		
(d.1.3.1) Trannie Woodson-Ball (2nd wife) 351 Mount Arie Greenfield, TN 38230		
(d.1.3.2) Clyde Nelson Ball 14318 So. East Sleban Parkway Clackamas, OR 97015		
(d.1.3.3) Susan Ball Martin 24 Stalwick Drive Pooler, GA 31322		

Exhibit E  
Unit BH-102  
Docket #VGOB 05-1018-1509-01  
List of Owners/Claimants that require escrow  
(58.76 Acre Unit)

	Acres in Unit	Percent of Unit
(d.1.4) Ernest L. Ball 105 Foxwood Drive Hendersonville, NC 28791		
(d.2) Nola May Comer Heirs, Devisees, Successors, or Assigns		
(d.2.1) James Andrew Comer Heirs, Devisees, Successors, or Assigns		
(d.2.1.1) Betty Louise Dowell Heirs, Devisees, Successors, or Assigns		
(d.2.1.1.1) Gerald Dowell, Sr. 3601 Level Village Road Havre de Grace, MD 21078		
(d.2.1.2) James Marvin Comer Heirs, Devisees, Successors, or Assigns		
(d.2.1.2.1) Grace Ann Comer 1031 Priestford Road Street, MD 21154		
(d.2.1.2.2) Harvey E. Comer 1559 Arena Road Darlington, MD 21034		
(d.2.1.2.3) Arbutus Helton 5808 Hanna Road Eidersburg, MD 21784		
(d.2.1.2.4) Stella Miller 1403 Joppa Forest Drive, Apt D Joppa, MD 21085		
(d.3) Roy Ball 2384 Traphill Union Road Traphill, NC 28685		
(d.4) Myrtle Settle 172 Glendale Drive Elkin, NC 28621		
(e) Synthia Lula Broyles Heirs, Devisees, Successors, or Assigns		
(e.1) Audrey Alene Wheat Heirs, Devisees, Successors, or Assigns		
(e.1.1) Robert S. Wheat 4029 Gravel Hill Rd, Lot 1 Havre de Grace, MD 21078		
(f) Nathan Ball Heirs, Devisees, Successors, or Assigns <i>Heirs Unknown</i>		
(g) Ellis Ball Heirs, Devisees, Successors, or Assigns <i>Heirs Unknown</i>		
<b>OIL &amp; GAS OWNERSHIP</b>		
(1) Ada R. Compton, et al (112 Acre Tract)	14.23 acres	24.2172%

**Outstanding W9/Affidavit's**

- (b) Dollie M. Compton Heirs, Devisees,  
Successors, or Assigns

**Exhibit E**  
**Unit BH-102**  
**Docket #VGOB 05-1018-1509-01**  
**List of Owners/Claimants that require escrow**  
**(58.76 Acre Unit)**

	Acres in Unit	Percent of Unit
(b.1) Deloris Compton 7441 Lake Willow Court Warrenton, VA 20187	0.62 acres 7/160 of 14.23 acres	1.0595%
(c) Gracie M. Catlett Heirs, Devisees, Successors or Assigns		
(c.1) Howard P. Catlett Heirs, Devisees, Successors, or Assigns		
(c.1.1) <i>Martha Lee Taylor, James Pascal Taylor, Jr., and Pamela Tovey assigned all royalty interests (including escrowed royalty) and conveyed interests in tract to Robert Eugene Catlett, Instr# 21-0145</i>		
(c.1.1.1) Robert Eugene Catlett 1206 NE 3rd Street Gainesville, FL 32601	3.11 acres 7/32 of 14.23 acres	5.2975%
(d) Ruby Morgan 15 Coliston Road Reisterstown, MD 21136 <i>Removed from (01) due to notification failure</i>	3.11 acres 7/32 of 14.23 acres	5.2975%
<b>Possible Title Conflict exists on 1/8 interest only, possible outstanding interest in Martha Bail Heirs</b>		
(1) Ada R. Compton, et al (112 Acre Tract)	14.23 acres	24.2172%
	<b>**Interests below represent 1/8 total interest only</b>	
(a) Ada R. Compton 104 Crooked Creek Ct. Goldsboro, NC 27530	0.44 acres 1/32 of 14.23 acres	0.7568%
(b) Dollie M. Compton Heirs, Devisees, Successors, or Assigns		
(b.1) Deloris Compton 7441 Lake Willow Court Warrenton, VA 20187	0.62 acres 7/160 of 14.23 acres	1.0595%
(b.2) Dean Compton 1235 Hartwood Road Fredericksburg, VA 22406	0.62 acres 7/160 of 14.23 acres	1.0595%
(b.3) Patricia Sue Compton 563 Great Oak Lane Harpers Ferry, WV 25425-6928	0.62 acres 7/160 of 14.23 acres	1.0595%
(b.4) Danny A. Compton 587 Island Ford Road Rileyville, VA 22650	0.62 acres 7/160 of 14.23 acres	1.0595%
(b.5) Sandra G. Holmes 40394 Watervlew Drive Mechanicsville, MD 20659	0.62 acres 7/160 of 14.23 acres	1.0595%
(c) Gracie M. Catlett Heirs, Devisees, Successors or Assigns		
(c.1) Howard P. Catlett Heirs, Devisees, Successors, or Assigns		
(c.1.1) <i>Martha Lee Taylor, James Pascal Taylor, Jr., and Pamela Tovey assigned all royalty interests (including escrowed royalty) and conveyed interests in tract to Robert Eugene Catlett, Instr# 21-0145</i>		
(c.1.1.1) Robert Eugene Catlett 1206 NE 3rd Street Gainesville, FL 32601	0.44 acres 1/32 of 14.23 acres	0.7568%
(d) Ruby Morgan 15 Coliston Road Reisterstown, MD 21136	0.44 acres 1/32 of 14.23 acres	0.7568%



Exhibit E  
Unit BH-102  
Docket #VGOB 05-1018-1509-01  
List of Owners/Claimants that require escrow  
(58.76 Acre Unit)

Percent of  
Unit

Acres in Unit

-OR-

- |   | Acres in Unit                    | Percent of Unit |
|---|----------------------------------|-----------------|
| (2) Martha Ball Heirs, Devisees,<br>Successors or Assigns   | 1.78 acres<br>1/8 of 14.23 acres | 3.0271%         |
| <i>**Possible owners below represent 1/8 total interest only</i>  |                                  |                 |
| <i>Martha Ball conveyed all of her right, title, and interest in the James H. Smith property to her children by deed dated March 26, 1915, Deed Book 46, Page 416</i> |                                  |                 |
| (a) Virgie Rasnake Heirs, Devisees,<br>Successors or Assigns<br><i>(Documentation Pending)</i>  |                                  |                 |
| (a.1) Mary Edna Rasnake Barton Heirs, Devisees<br>Successors, or Assigns<br><i>(Documentation Pending)</i>  |                                  |                 |
| (a.2) Herman A. Rasnake Heirs, Devisees,<br>Successors, or Assigns  |                                  |                 |
| (a.2.1) Ruby May Rasnake Heirs, Devisees,<br>Successors, or Assigns   |                                  |                 |
| (a.2.1.1) Bennett Wayne Rutherford<br><i>Address Unknown</i>  |                                  |                 |
| (a.2.1.2) Helen Allman<br><i>Address Unknown</i>  |                                  |                 |
| (a.2.1.3) Rose Briney<br>314 N Stokes Street<br>Havre de Grace, MD 21078  |                                  |                 |
| (a.3) Clifford Rasnake Heirs, Devisees,<br>Successors, or Assigns   |                                  |                 |
| (a.3.1) Janelle Susan Trammell<br>330 Ponce Blvd<br>Jacksonville, FL 32218  |                                  |                 |
| (a.4) Ervin Finley Rasnake Heirs, Devisees,<br>Successors, or Assigns   |                                  |                 |
| (a.4.1) Clifford Rasnake Heirs, Devisees,<br>Successors, or Assigns   |                                  |                 |
| (a.4.1.1) Janelle Susan Trammell<br>330 Ponce Blvd<br>Jacksonville, FL 32218  |                                  |                 |
| (a.4.2) Dorothy Faye Long Heirs, Devisees,<br>Successors, or Assigns  |                                  |                 |
| (a.4.2.1) Brenda Sue Thompson<br>15112 Bruces Place<br>Hilliard, FL 32406   |                                  |                 |
| (a.4.3) Sophia Ruth Stanley Heirs, Devisees,<br>Successors or Assigns   |                                  |                 |
| (a.4.3.1) Oakey Stanley<br>134 Seaford Lane<br>Bruceton Mills, WV 26525   |                                  |                 |
| (a.4.3.2) Susie Ballard<br>10338 Sling Gap Road<br>Bent Mountain, VA 24059  |                                  |                 |
| (a.4.3.3) Gladys Dampan<br>5004 South Woodlawn<br>Chicago, IL 60615   |                                  |                 |

210000964

Exhibit E  
Unit BH-102  
Docket #VGOB 05-1018-1509-01  
List of Owners/Claimants that require escrow  
(58.76 Acre Unit)

	Acres in Unit	Percent of Unit
(a.4.3.4) Virginia Hankins 10411 Midland Trail Rupert, WV 25984		
(a.4.3.5) Melvin Stanley PO Box 260 Rupert, WV 25984		
(a.4.3.6) Shelia R. Lewis 383 Springdale Sawmill Road Meadow Bridge, WV 25976		
(a.4.3.7) Richard Stanley PO Box 276 Rupert, WV 25984		
(a.4.3.8) Velma Demasi 539 Oxford Avenue Akron, OH 44310		
(a.5) Dorothy Faye Long Heirs, Devisees, Successors, or Assigns		
(a.5.1) Brenda Sue Thompson 15112 Bruces Place Hilliard, FL 32406		
(a.6) Sophia Ruth Stanley Heirs, Devisees, Successors or Assigns		
(a.6.1) Oakey Stanley 134 Seaford Lane Bruceeton Mills, WV 26525		
(a.6.2) Susie Ballard 10338 Sling Gap Road Bent Mountain, VA 24059		
(a.6.3) Gladys Dampan 5004 South Woodlawn Chicago, IL 60615		
(a.6.4) Virginia Hankins 10411 Midland Trail Rupert, WV 25984		
(a.6.5) Melvin Stanley PO Box 260 Rupert, WV 25984		
(a.6.6) Shelia R. Lewis 383 Springdale Sawmill Road Meadow Bridge, WV 25976		
(a.6.7) Richard Stanley PO Box 276 Rupert, WV 25984		
(a.6.8) Velma Demasi 539 Oxford Avenue Akron, OH 44310		
(b) Elbert Ball Heirs, Devisees, Successors or Assigns		
(b.1) Rosa W. Ball Heirs, Devisees, Successors, or Assigns		
(b.1.1) Arnold Ball Heirs, Devisees, Successors, or Assigns		

Exhibit E  
Unit BH-102  
Docket #VGOB 05-1018-1509-01  
List of Owners/Claimants that require escrow  
(58.76 Acre Unit)

210000964

Percent of  
Unit

Acres in Unit

- 
- (b.1.1.1) Edna Ball  
1267 Harris Ridge  
Honaker, VA 24260
  - (b.1.2) Viola Ball Guynn Heirs, Devisees,  
Successors, or Assigns
  - (b.1.2.1) Ethel Ratliff  
67 Timberland Drive  
Honaker, VA 24260
  - (b.1.2.2) Phyllis Casey  
430 New Garden Estates Rd  
Honaker, VA 24260
  - (b.1.3) Lula Ball Harris Heirs, Devisees,  
Successors or Assigns
  - (b.1.3.1) Bonnie Austin  
51 Maple Crest Rd  
Rowe, VA 24646
  - (b.1.3.2) Molly Harris  
c/o Lonnie Harris  
6933 Mountain Rd.  
Cedar Bluff, VA 24609
  - (b.1.3.3) Maudie Harris  
PO Box 1003  
Cedar Bluff, VA 24609
  - (b.1.3.4) Betty Johnson  
111 Fox Meadows Dr, Apt I4  
Lebanon, VA 24266
  - (b.1.3.5) Lonnie Harris  
6933 Mountain Rd.  
Cedar Bluff, VA 24609
  - (b.1.3.6) Pleasant Harris Heirs, Devisees,  
Successors, or Assigns
  - (b.1.3.6.1) Bonnie Austin  
51 Maple Crest Rd  
Rowe, VA 24646
  - (b.1.3.6.2) Molly Harris  
c/o Lonnie Harris  
6933 Mountain Rd.  
Cedar Bluff, VA 24609
  - (b.1.3.6.3) Maudie Harris  
PO Box 1003  
Cedar Bluff, VA 24609
  - (b.1.3.6.4) Betty Johnson  
111 Fox Meadows Dr, Apt I4  
Lebanon, VA 24266
  - (b.1.3.6.5) Lonnie Harris  
6933 Mountain Rd.  
Cedar Bluff, VA 24609
  - (b.1.3.6.6) Helen Harris Heirs, Devisees,  
Successors, or Assigns
  - (b.1.3.6.6.1) Joyce Honaker  
PO Box 1472  
Honaker, VA 24260

Exhibit E  
Unit BH-102  
Docket #VGOB 05-1018-1509-01  
List of Owners/Claimants that require escrow  
(58.76 Acre Unit)

	Acres in Unit	Percent of Unit
(b.1.3.6.6.2) Randy Harris 168 Shannon Heights Richlands, VA 24641		
(b.1.3.6.6.3) Danny Harris PO Box 1472 Honaker, VA 24260		
(b.1.3.6.6.4) Phillip Dwayne Harris PO Box 1472 Honaker, VA 24260		
(b.1.3.6.7) Patricia Hess 3900 Cotswold Ave, Apt. 112B Greensboro, NC 27410-9505		
(b.1.3.7) Helen Harris Heirs, Devisees, Successors, or Assigns		
(b.1.3.7.1) Joyce Honaker PO Box 1472 Honaker, VA 24260		
(b.1.3.7.2) Randy Harris 168 Shannon Heights Richlands, VA 24641		
(b.1.3.7.3) Danny Harris PO Box 1472 Honaker, VA 24260		
(b.1.3.7.4) Phillip Dwayne Harris PO Box 1472 Honaker, VA 24260		
(b.1.3.8) Patricia Hess 3900 Cotswold Ave, Apt. 112B Greensboro, NC 27410-9505		
(b.1.4) William F. Ball Heirs, Devisees, Successors, or Assigns		
(b.1.4.1) Beulah Ball Heirs, Devisees, Successors, or Assigns		
(b.1.4.1.1) Dallas Ball 230 Tulip Trail Hendersonville, NC 28792		
(b.1.4.1.2) Jerry Ball 726 Oak Lee Drive Ranson, WV 25438		
(b.1.4.1.3) Burcham Ball 905 N Harbor City Blvd, Apt 302 Melbourne, FL 32935		
(b.1.4.1.4) Donald Ball PO Box 275 Mollusk, VA 22517		
(b.1.4.1.5) Shirley J. Evans Heirs, Devisees, Successors, or Assigns		
(b.1.4.1.5.1) James L. Evans Heirs, Devisees, Successors, or Assigns		
(b.1.4.1.5.1.1) Leslie Knoz 113 Foxfire Drive Morganton, NC 28655		

210000964

Exhibit E  
Unit BH-102  
Docket #VGOB 05-1018-1509-01  
List of Owners/Claimants that require escrow  
(58.76 Acre Unit)

Percent of  
Unit

Acres in Unit

- (b.1.4.1.6) Larry Ball  
312 Causby Road  
Morganton, NC 28655
- (b.1.4.1.7) Frankle Ball, Sr. Heirs, Devisees,  
Successors, or Assigns
  - (b.1.4.1.7.1) Jamie Lynn Huffman  
123B Cemetery Street  
Morganton, NC 28655
  - (b.1.4.1.7.2) James W. Ball  
2450 Old Robinhood Rd  
Havre de Grace, MD 21078
  - (b.1.4.1.7.3) Kristen Craig  
730 Earleton Road  
Havre de Grace, MD 21078
  - (b.1.4.1.7.4) Frank Ball, Jr.  
4880 Crystal Creek Road  
Morganton, NC 28655
- (b.1.5) Mary Baldwin Heirs, Devisees,  
Successors, or Assigns
  - (b.1.5.1) Brenda Baldwin Johnson  
PO Box 2493  
Lebanon, VA 24266
  - (b.1.5.2) Wanda Baldwin Kennedy  
PO Box 2064  
Lebanon, VA 24266
- (b.1.6) Garnet Ellis Ball Heirs, Devisees,  
Successors, or Assigns
  - (b.1.6.1) Lula Ball Harris *pre-deceased*
    - (b.1.6.1.1) Bonnie Austin  
51 Maple Crest Rd  
Rowe, VA 24646
    - (b.1.6.1.2) Molly Harris  
c/o Lonnie Harris  
6933 Mountain Rd.  
Cedar Bluff, VA 24609
    - (b.1.6.1.3) Maudie Harris  
PO Box 1003  
Cedar Bluff, VA 24609
    - (b.1.6.1.4) Betty Johnson  
111 Fox Meadows Dr, Apt I4  
Lebanon, VA 24266
    - (b.1.6.1.5) Lonnie Harris  
6933 Mountain Rd.  
Cedar Bluff, VA 24609
    - (b.1.6.1.6) Pleasant Harris Heirs, Devisees,  
Successors, or Assigns
      - (b.1.6.1.6.1) Bonnie Austin  
51 Maple Crest Rd  
Rowe, VA 24646
      - (b.1.6.1.6.2) Molly Harris  
c/o Lonnie Harris  
6933 Mountain Rd.  
Cedar Bluff, VA 24609

Exhibit E  
Unit BH-102  
Docket #VGOB 05-1018-1509-01  
List of Owners/Claimants that require escrow  
(58.76 Acre Unit)

210000964

	Acres in Unit	Percent of Unit
(b.1.6.1.6.3) Maudie Harris PO Box 1003 Cedar Bluff, VA 24609		
(b.1.6.1.6.4) Betty Johnson 111 Fox Meadows Dr, Apt 14 Lebanon, VA 24266		
(b.1.6.1.6.5) Lonnie Harris 6933 Mountain Rd. Cedar Bluff, VA 24609		
(b.1.6.1.6.6) Helen Harris Heirs, Devisees, Successors, or Assigns		
(b.1.6.1.6.6.1) Joyce Honaker PO Box 1472 Honaker, VA 24260		
(b.1.6.1.6.6.2) Randy Harris 168 Shannon Heights Richlands, VA 24641		
(b.1.6.1.6.6.3) Danny Harris PO Box 1472 Honaker, VA 24260		
(b.1.6.1.6.6.4) Phillip Dwayne Harris PO Box 1472 Honaker, VA 24260		
(b.1.6.1.7) Patricia Hess 3900 Cotswold Ave, Apt. 112B Greensboro, NC 27410-9505		
(b.1.6.2) Mary Baldwin Heirs, Devisees, Successors, or Assigns		
(b.1.6.2.1) Brenda Baldwin Johnson PO Box 2493 Lebanon, VA 24266		
(b.1.6.2.2) Wanda Baldwin Kennedy PO Box 2064 Lebanon, VA 24266		
(b.1.7) Gracie Ball Johnson Heirs, Devisees, Successors or Assigns		
(b.1.7.1) Hulett Johnson Heirs, Devisees, Successors, or Assigns		
(b.1.7.1.1) Harman Johnson Heirs, Devisees, Successors, or Assigns		
(b.1.7.1.1.1) Linda L. Johnson 774 Clifton Farm Road Honaker, VA 24260		
(b.1.7.1.2) Barbara Sue Johnson Hale Heirs, Devisees, Successors, or Assigns		
(b.1.7.1.2.1) Rodney Hale 899 Belfast Mills Road Cedar Bluff, VA 24609		
(b.1.7.1.2.2) Jennifer Gaudin PO Box 1890 Lebanon, VA 24266		
(b.1.7.1.3) Ona Mae Helen Johnson Reed Heirs, Devisees, Successors, or Assigns		

Exhibit E  
Unit BH-102  
Docket #VGOB 05-1018-1509-01  
List of Owners/Claimants that require escrow  
(58.76 Acre Unit)

210000964

	Acres in Unit	Percent of Unit
(b.1.7.1.3.1) Janis Rhea 1001 Shotgun Hollow Road Cleveland, VA 24225		
(b.1.7.1.3.2) Franklin Morgan 11 Winston Avenue Wilmington, DE 19804		
(b.1.7.1.3.3) Ronnie Daniel Morgan Heirs, Devises, Successors, or Assigns		
(b.1.7.1.3.3.1) Crystal M. Delp 4105 Little Road Whiteford, MD 21160		
(b.1.7.1.3.3.2) Garron Daniel Morgan 4105 Little Road Whiteford, MD 21160		
(b.1.7.1.3.3.3) Jarrett Thomas Wiley 3951 A Davis Comer Rd Street, MD 21154		
(b.1.7.1.3.4) Vincent R. Morgan PO Box 2112 Lebanon, VA 24266		
(b.1.7.1.3.5) Christine Reed Williams 4041 Conawingo Rd, Lot 44 Darlington, MD 21034		
(b.1.7.1.4) Clayton Henry Johnson	<i>pre-deceased</i>	
(b.1.7.1.4.1) Veronica Ann Johnson 149 Kelly Avenue, Apt. 1 Dayton, OH 45404		
(b.1.7.1.4.2) Vicky L. Thaxton 504 Aberdeen Drive Middleton, OH 45042		
(b.1.7.1.4.3) Clayton H. Johnson, Jr. 6695 Derby Road Dayton, OH 45417		
(b.1.7.1.4.4) Crystal Maxine Bailey 2920 Yale Drive Middletown, OH 45042		
(b.1.7.1.4.5) Miles Hulet Johnson 4096 Heybridge Avenue Hilliard, OH 43026		
(b.1.7.1.5) Clara Johnson Davidson Heirs, Devises, Successors, or Assigns		
(b.1.7.1.5.1) Eric Roger Davidson 4100 Tunnel Road Honaker, VA 24260		
(b.1.7.1.6) Mary Elizabeth Orr Heirs, Devises, Successors, or Assigns		
(b.1.7.1.6.1) Ronnie D. Orr	<i>Conveyed by Quitclaim Deed to Rickie Daniel Johnson, Instr# 130001133</i>	
(b.1.7.1.6.1.1) Rickie Daniel Johnson 8945 Benchmark Lane Bristow, VA 20136		
(b.1.7.1.7) Llama Gene Morgan Heirs, Devises, Successors, or Assigns		

Exhibit E  
Unit BH-102  
Docket #VGOB 05-1018-1509-01  
List of Owners/Claimants that require escrow  
(58.76 Acre Unit)

210000964

	Acres in Unit	Percent of Unit
(b.1.7.1.7.1) Robert E. Morgan PO Box 334 Honaker, VA 24260		
(b.1.7.1.8) Brenda Kaye Kestner Heirs, Devisees, Successors, or Assigns		
(b.1.7.1.8.1) Ronnie D. Kestner PO Box 172 Rosedale, VA 24280		
(b.1.7.1.9) Carl Johnson 20745 Campground Road Bristol, VA 24202		
(b.1.7.1.10) Rickie Daniel Johnson 8945 Benchmark Lane Bristow, VA 20136		
(b.1.7.1.11) Ray Johnson 2126 Cross Roads Lebanon, VA 24266		
(b.1.7.1.12) Larry Eugene Johnson Heirs, Devisees, Successors, or Assigns		
(b.1.7.1.12.1) Harmon Johnson Heirs, Devisees, Successors, or Assigns		
(b.1.7.1.12.1.1) Linda L. Johnson 774 Clifton Farm Road Honaker, VA 24260		
(b.1.7.1.12.2) Barbara Sue Johnson Hale Heirs, Devisees, Successors, or Assigns		
(b.1.7.1.12.2.1) Rodney Hale 899 Belfast Mills Road Cedar Bluff, VA 24609		
(b.1.7.1.12.2.2) Jennifer Gaudin PO Box 1890 Lebanon, VA 24266		
(b.1.7.1.12.3) One Mae Helen Johnson Reed Heirs, Devisees, Successors, or Assigns		
(b.1.7.1.12.3.1) Janis Rhea 1001 Shotgun Hollow Road Cleveland, VA 24225		
(b.1.7.1.12.3.2) Franklin Morgan 11 Winston Avenue Wilmington, DE 19804		
(b.1.7.1.12.3.3) Ronnie Daniel Morgan Heirs, Devisees, Successors, or Assigns		
(b.1.7.1.12.3.3.1) Crystal M. Delp 4105 Little Road Whiteford, MD 21160		
(b.1.7.1.12.3.3.2) Garron Daniel Morgan 4105 Little Road Whiteford, MD 21160		
(b.1.7.1.12.3.3.3) Jarrett Thomas Wiley 3951 A Davis Corner Rd Street, MD 21154		



210000964

Exhibit E  
Unit BH-102  
Docket #VGOB 05-1018-1509-01  
List of Owners/Claimants that require escrow  
(58.76 Acre Unit)

	Acres in Unit	Percent of Unit
(b.1.7.1.12.3.4) Vincent R. Morgan PO Box 2112 Lebanon, VA 24266		
(b.1.7.1.12.3.5) Christine Reed Williams 4041 Conawingo Rd, Lot 44 Darlington, MD 21034		
(b.1.7.1.12.4) Clayton Henry Johnson	<i>pre-deceased</i>	
(b.1.7.1.12.4.1) Veronica Ann Johnson 149 Kelly Avenue, Apt. 1 Dayton, OH 45404		
(b.1.7.1.12.4.2) Vicky L. Thaxton 504 Aberdeen Drive Middleton, OH 45042		
(b.1.7.1.12.4.3) Clayton H. Johnson, Jr. 6695 Derby Road Dayton, OH 45417		
(b.1.7.1.12.4.4) Crystal Maxine Bailey 2920 Yale Drive Middletown, OH 45042		
(b.1.7.1.12.4.5) Miles Hulet Johnson 4096 Heybridge Avenue Hilliard, OH 43026		
(b.1.7.1.12.5) Clara Johnson Davidson Heirs, Devisees, Successors, or Assigns		
(b.1.7.1.12.5.1) Eric Roger Davidson 4100 Tunnel Road Honaker, VA 24260		
(b.1.7.1.12.6) Mary Elizabeth Orr Heirs, Devisees, Successors, or Assigns		
(b.1.7.1.12.6.1) Ronnie D. Orr	<i>Conveyed by Quitclaim Deed to Rickie Daniel Johnson, Instr# 130001133</i>	
(b.1.7.1.12.6.1.1) Rickie Daniel Johnson 8945 Benchmark Lane Bristow, VA 20136		
(b.1.7.1.12.7) Liema Gene Morgan Heirs, Devisees, Successors, or Assigns		
(b.1.7.1.12.7.1) Robert E. Morgan PO Box 334 Honaker, VA 24260		
(b.1.7.1.12.8) Brenda Kaye Kestner Heirs, Devisees, Successors, or Assigns		
(b.1.7.1.12.8.1) Ronnie D. Kestner PO Box 172 Rosedale, VA 24280		
(b.1.7.1.12.9) Carl Johnson 20745 Campground Road Bristol, VA 24202		
(b.1.7.1.12.10) Rickie Daniel Johnson 8945 Benchmark Lane Bristow, VA 20136		
(b.1.7.1.12.11) Ray Johnson 2126 Cross Roads Lebanon, VA 24266		

Exhibit E  
Unit BH-102  
Docket #VGOB 05-1018-1509-01  
List of Owners/Claimants that require escrow  
(58.76 Acre Unit)

210000964

Percent of  
Unit

Acres in Unit

(c) Catherine Baldwin Heirs, Devisees, Successors,  
or Assigns

(c.1) Hazel Musick  
12151 US Highway 19  
Lebanon, VA 24266

(c.2) Bertie Lester Heirs, Devisees, Successors,  
or Assigns

(c.2.1) Sandra Sue Shepherd  
1221 Wysor Valley Road  
Honaker, VA 24260

(c.3) Ruby Mitchell Heirs, Devisees, Successors,  
or Assigns

(c.3.1) Harold Mitchell *Pre-Deceased*

(c.3.1.1) Tenita Mitchell  
100 Laura Lane  
Gamer, NC 27529

(c.3.1.2) Tracy Puckett  
2320 Solomons Pass  
Hope Mills, NC 28348

(c.3.2) Dawyer Mitchell  
52 Don Stevens Drive  
Honaker, VA 24260

(c.3.3) Phillis Wilson  
121 Woodland Drive  
Lebanon, VA 24266

(c.3.4) Mildred Baldwin  
1703 Old Grissom Creek Road  
Honaker, VA 24260

(c.3.5) Deborah Barton  
1809 Old Grissom Creek Road  
Honaker, VA 24260

(c.4) Estelle Baldwin Horn Heirs, Devisees,  
Successors, or Assigns

(c.4.1) Balford Emory Horn Heirs, Devisees,  
Successors, or Assigns

(c.4.1.1) Michael E. Horn  
178 Plantation Drive  
Richlands, VA 24641

(c.4.1.2) Carol Ann Hess  
217 Deerview Lane  
Lebanon, VA 24266

(c.5) Virgie Ruth Hubbard  
39 Florida Avenue  
Shelby, OH 44875

(c.6) Zethie Ethel Baldwin Lee Heirs Devisees,  
Successors, or Assigns

(c.6.1) Raymond "Eddie" Lee  
432 Beechwood Drive  
Gallon, OH 44833

(c.6.2) Brenda Claus  
1040 Greenbrier Ave  
Gallon, OH 44833

Exhibit E  
Unit BH-102  
Docket #VGOB 05-1018-1509-01  
List of Owners/Claimants that require escrow  
(58.76 Acre Unit)

210000964

	Acres in Unit	Percent of Unit
(c.7) Clarence Andrew Baldwin Heirs, Devisees, Successors, or Assigns		
(c.7.1) Shirley M. Chambers 185 Grannys Road Pounding Mill, VA 24637		
(c.7.2) Roger Lee Baldwin Heirs, Devisees, Successors, or Assigns		
(c.7.2.1) Kathy Lynn Rogers 807 Village Lane Columbia, SC 29212		
(c.7.2.2) Rhonda Sue Keen 170 Deer Trail Wytheville, VA 24382		
(c.7.2.3) Wesley Dean Baldwin 107 Jim Lane Cedar Bluff, VA 24609		
(c.8) Winfred Baldwin Heirs, Devisees, Successors, or Assigns		
(c.8.1) Ada T. Hall Heirs, Devisees, Successors, or Assigns		
(c.8.1.1) Helen Johnson PO Box 112 Rowe, VA 24646		
(c.8.1.2) Hurshel Hall 9627 Brendal Way Manassas, VA 20110		
(c.8.1.3) Bonnie Thomas Bailey Heirs, Devisees, Successors, or Assigns		
(c.8.1.3.1) Earl Henry Bailey Heirs, Devisees, Successors, or Assigns		
(c.8.1.3.1.1) Rita Honaker PO Box 1346 Honaker, VA 24260		
(c.8.1.3.1.2) Joyce Farmer PO Box 309 Rosedale, VA 24280		
(c.8.1.3.1.3) Tony Bailey PO Box 1260 Honaker, VA 24260		
(c.8.1.3.1.4) Douglas Bailey		<i>Pre-Deceased</i>
(c.8.1.3.1.4.1) Rodney Bailey PO Box 822 Honaker, VA 24260		
(c.8.1.3.1.4.2) Robert Bailey PO Box 822 Honaker, VA 24260		
(c.8.1.3.1.5) Ralph Bailey		<i>Pre-Deceased</i>
(c.8.1.3.1.5.1) Christopher Bailey PO Box 822 Honaker, VA 24260		

Exhibit E  
Unit BH-102  
Docket #VGOB 05-1018-1509-01  
List of Owners/Claimants that require escrow  
(58.76 Acre Unit)

210000964

	Acres in Unit	Percent of Unit
(c.8.1.3.1.5.2) Jennifer Lynn Bailey PO Box 1260 Honaker, VA 24260		
(c.8.1.3.1.6) Dempsey Bailey	<i>Pre-Deceased</i>	
(c.8.1.3.1.6.1) Donna Pfost 9154 Cascade Falls Dr Bristow, VA 20136		
(c.8.1.3.1.6.2) Regina Jones 14915 Largo Vista Dr Haymarket, VA 20169		
(c.8.1.3.1.6.3) Kevin Bailey 9966 Shortbread Way Bristow, VA 20169		
(c.9) Ezra Crawford Baldwin Heirs, Devisees, Successors, or Assigns		
(c.9.1) Fannie Baldwin 1342 Quinn Branch Road Honaker, VA 24260		
(d) James Harvey Ball Heirs, Devisees, Successors, or Assigns		
(d.1) Cleveland Clyde Ball Heirs, Devisees, Successors, or Assigns		
(d.1.1) Violet Comer Ball Heirs, Devisees, Successors, or Assigns		
(d.1.1.1) Judith D. Pelley 2810 Hickory Ridge Road Madison, WI 53719		
(d.1.2) Roger D. Ball 1776 Belvidere Road Port Deposit, MD 21904		
(d.1.3) Clyde Cleveland Ball Heirs, Devisees, Successors, or Assigns		
(d.1.3.1) Trannie Woodson-Ball (2nd wife) 351 Mount Arie Greenfield, TN 38230		
(d.1.3.2) Clyde Nelson Ball 14318 So. East Sieban Parkway Clackamas, OR 97015		
(d.1.3.3) Susan Ball Martin 24 Stalwick Drive Pooler, GA 31322		
(d.1.4) Ernest L. Ball 105 Foxwood Drive Hendersonville, NC 28791		
(d.2) Nola May Comer Heirs, Devisees, Successors, or Assigns		
(d.2.1) James Andrew Comer Heirs, Devisees, Successors, or Assigns		
(d.2.1.1) Betty Louise Dowell Heirs, Devisees, Successors, or Assigns		

210000964

Exhibit E  
Unit BH-102  
Docket #VGOB 05-1018-1509-01  
List of Owners/Claimants that require escrow  
(58.76 Acre Unit)

	Acres in Unit	Percent of Unit
(d.2.1.1.1) Gerald Dowell, Sr. 3601 Level Village Road Havre de Grace, MD 21078		
(d.2.1.2) James Marvin Comer Heirs, Deviseses, Successors, or Assigns		
(d.2.1.2.1) Grace Ann Comer 1031 Priestford Road Street, MD 21154		
(d.2.1.2.2) Harvey E. Comer 1559 Arena Road Darlington, MD 21034		
(d.2.1.2.3) Arbutus Helton 5808 Hanna Road Eldersburg, MD 21784		
(d.2.1.2.4) Stella Miller 1403 Joppa Forest Drive, Apt D Joppa, MD 21085		
(d.3) Roy Ball 2384 Traphill Union Road Traphill, NC 28685		
(d.4) Myrtle Settle 172 Glendale Drive Elkin, NC 28621		
(e) Synthia Lula Broyles Heirs, Deviseses, Successors, or Assigns		
(e.1) Audrey Alene Wheat Heirs, Deviseses, Successors, or Assigns		
(e.1.1) Robert S. Wheat 4029 Gravel Hill Rd, Lot 1 Havre de Grace, MD 21078		
(f) Nathan Ball Heirs, Deviseses, Successors, or Assigns <i>Heirs Unknown</i>		
(g) Ellis Ball Heirs, Deviseses, Successors, or Assigns <i>Heirs Unknown</i>		

<b>Total Tract Acres</b>	8.63
<b>Total Tract Percentage</b>	14.6816%

**TOTALS REMAINING IN ESCROW**

<b>ACRES</b>	25.8521
<b>PERCENTAGE</b>	43.9861%

Exhibit EE  
Unit BH-102  
Docket #VGOB 05-1018-1509-01  
List of Respondents with Royalty Split Agreement/Court Order/HB2058  
(58.76 Acre Unit)

210000964

	Acres in Unit	Percent of Unit	Percent of Escrow
<b><u>Tract #1A, 9.94 acres</u></b>			
<b><u>COAL OWNERSHIP</u></b>			
Tazewell Coal & Iron Company <i>(Deeded to Tazewell Coal &amp; Gas Company LLC on 3/16/2012, under DB745/750)</i>			
(1) Tazewell Coal and Gas Company LLC P. O. Box 675 Tazewell, VA 24651	9.94 acres	16.9163%	0.2722% Royalty Division Agreement
<b><u>OIL &amp; GAS OWNERSHIP</u></b>			
Arthritis Foundation, et al.	9.94 acres	16.9163%	
(1) Lou Emma Combs Heirs, Devisees, Successors or Assigns			
(1.1) Rassie McGlothlin Heirs, Devisees, Successors or Assigns			
(1.1.1) Sandra Carron Puckett Street Heirs, Devisees, Successors, or Assigns			
(1.1.1.1) Jesse Ralph Street (2nd husband)	<i>Life Estate</i>		
(1.1.1.2) Charlie Andrew Puckett, Jr. 245 Merganser Lane Maryville, TN 37801	0.0207 acres 1/480 of 9.94 acres	0.0352%	0.0272% Royalty Division Agreement
(1.1.1.3) Kimberly Jo Dilday 3413 Deertope Trail Williamsburg, VA 23188	0.0207 acres 1/480 of 9.94 acres	0.0352%	0.0272% Royalty Division Agreement
(1.1.2) Glenna Ruth Couch PO Box 28 Mountain City, TN 37683	0.0414 acres 1/240 of 9.94 acres	0.0705%	n/a
(1.1.3) Edna Lucille Dawson 290 Hill Street Tazewell, VA 24651	0.0414 acres 1/240 of 9.94 acres	0.0705%	0.1089% HB2058
(1.1.4) Dallas McGlothlin Heirs, Devisees, Successors or Assigns			
(1.1.4.1) Rose Marie McGlothlin 195 Sunnyside Drive Tazewell, VA 24651	0.0414 acres 1/240 of 9.94 acres	0.0705%	0.1089% HB2058
(1.1.5) Euva Dana Dailey Heirs, Devisees, Successors, or Assigns			
(1.1.5.1) William Robert Dailey 13600 Bermuda Orchard Lane Chester, VA 23836	0.0207 acres 1/480 of 9.94 acres	0.0352%	0.0272% Royalty Division Agreement
(1.1.5.2) Deborah Ann Roberts 103 Hull Street Richlands, VA 24641	0.0207 acres 1/480 of 9.94 acres	0.0352%	0.0272% Royalty Division Agreement
(1.1.6) Bobby Curtis McGlothlin 933 Finney Drive Vinton, VA 24179	0.0414 acres 1/240 of 9.94 acres	0.0705%	0.0544% Royalty Division Agreement
(1.1.8) Branche McGlothlin Heirs, Devisees, Successors or Assigns			
(1.1.8.1) Frances Ann McGlothlin 113 Bedford Avenue Richlands, VA 24641	0.0414 acres 1/240 of 9.94 acres	0.0705%	0.0544% Royalty Division Agreement Revised 7/13/2021

Exhibit EE  
Unit BH-102  
Docket #VGOB 05-1018-1509-01  
List of Respondents with Royalty Split Agreement/Court Order/HB2058  
(58.76 Acre Unit)

210000964

	Acres in Unit	Percent of Unit	Percent of Escrow
(1.2) Tolbert Combs Sr. Heirs, Devisees, Successors or Assigns			
(1.2.1) Paul W. Combs 1217 Whitetop Road Bluff City, TN 37618	0.0414 acres 1/240 of 9.94 acres	0.0705%	0.1089% HB2058
(1.2.2) Dolly Marie Combs Blankenship Heirs, Devisees, Successors or Assigns			
(1.2.2.1) Billy Edd Blankenship 10528 Redbud Highway Honaker, VA 24260	0.0414 acres 1/240 of 9.94 acres	0.0705%	0.1089% HB2058
(1.2.3) Herbert Combs Heirs, Devisees, Successors or Assigns			
(1.2.3.1) Rosella J. Combs Heirs Heirs, Devisees, Successors or Assigns			
(1.2.3.1.2) Chris Combs 1867 Woods Drive Dayton, OH 45432	0.0207 acres 1/480 of 9.94 acres	0.0352%	0.0544% HB2058
(1.2.5) Charlie Ivon Combs Heirs, Devisees Successors or Assigns			
(1.2.5.2) Robert E. Combs 3118 Red Bud Highway Honaker, VA 24260	0.0207 acres 1/480 of 9.94 acres	0.0352%	0.0544% HB2058
(1.2.6) Randall L. Combs 1207 Fairlane Road Honaker, VA 24260	0.0414 acres 1/240 of 9.94 acres	0.0705%	0.1089% HB2058
(1.2.7) Geneva McGlothlin Heirs, Devisees, Successors, or Assigns			
(1.2.7.1) James M. McGlothlin PO Box 1241 Honaker, VA 24260	0.0414 acres 1/240 of 9.94 acres	0.0705%	0.1089% HB2058
(1.2.8) Betty Hess 1096 Barberry Road Honaker, VA 24260	0.0414 acres 1/240 of 9.94 acres	0.0705%	0.1089% HB2058
(1.3) Albert Combs Heirs, Devisees, Successors or Assigns			
(1.3.1) William Bill Combs Heirs, Devisees, Successors or Assigns			
(1.3.1.1) Patricia A. Combs 63 Blossom Court Fairborn, OH 45324	0.0473 acres 1/210 of 9.94 acres	0.0806%	0.1244% HB2058
(1.3.2) Dorothy Gay Combs Logan Heirs, Devisees, Successors or Assigns			
(1.3.2.1) Rita Miller Heirs, Devisees, Successors or Assigns			
(1.3.2.1.1) Karen Miller PO Box 334 Petrolia, PA 16050	0.0017 acres 1/5880 of 9.94 acres	0.0029%	0.0044% HB2058
(1.3.2.2) Barbara S. Southwell Heirs, Devisees, Successors or Assigns			

Exhibit EE  
Unit BH-102

210000964

Docket #VGOB 05-1018-1508-01

List of Respondents with Royalty Split Agreement/Court Order/HB2058  
(58.76 Acre Unit)

	Acres in Unit	Percent of Unit	Percent of Escrow
(1.3.2.2.1) William Zane Southwell 10673 US Highway 183 Clinton, OK 73801	0.0068 acres 1/1470 of 9.94 acres	0.0115%	0.0178% HB2058
(1.3.2.5) Jan L. Deal 2009 Oneida Valley Rd Kame City, PA 16041	0.0068 acres 1/1470 of 9.94 acres	0.0115%	0.0178% HB2058
(1.3.2.6) Jean A. Cabbage 619 Bruin Road Petrolia, PA 16050	0.0068 acres 1/1470 of 9.94 acres	0.0115%	0.0178% HB2058
(1.3.2.7) Pamela K. Logan 2343 W Main Street, Apt 2026 Mesa, AZ 85201	0.0068 acres 1/1470 of 9.94 acres	0.0115%	0.0178% HB2058
(1.3.3) Farley Combs 1802 Indian Creek Rd. Bee, VA 24217	0.0473 acres 1/210 of 9.94 acres	0.0806%	0.1244% HB2058
(1.3.4) Blanche Combs Foleno Heirs, Devisees, Successors, or Assigns			
(1.3.4.1) Rosco "Rick" Foleno, Jr. 5357 Lunsford Mill Rd Hiltons, VA 24258	0.0118 acres 1/840 of 9.94 acres	0.0201%	0.0311% HB2058
(1.3.4.2) Macel Keith Foleno PO Box 669 Honaker, VA 24260	0.0118 acres 1/840 of 9.94 acres	0.0201%	0.0311% HB2058
(1.3.4.3) Barry Foleno Heirs, Devisees, Successors, or Assigns			
(1.3.4.3.1) Beverly Foleno 318 Deel Street Lebanon, VA 24266	0.0118 acres 1/840 of 9.94 acres	0.0201%	0.0311% HB2058
(1.3.4.4) Billy Joe Foleno Heirs, Devisees, Successors, or Assigns			
(1.3.4.4.1) Rosco "Rick" Foleno, Jr. 5357 Lunsford Mill Rd Hiltons, VA 24258	0.0039 acres 1/2520 of 9.94 acres	0.0067%	0.0104% HB2058
(1.3.4.4.2) Macel Keith Foleno PO Box 669 Honaker, VA 24260	0.0039 acres 1/2520 of 9.94 acres	0.0067%	0.0104% HB2058
(1.3.4.4.3) Barry Foleno Heirs, Devisees, Successors, or Assigns			
(1.3.4.4.3.1) Beverly Foleno 318 Deel Street Lebanon, VA 24266	0.0039 acres 1/2520 of 9.94 acres	0.0067%	0.0104% HB2058
(1.3.5) Chola Fogleman Heirs, Devisees, Successors or Assigns			
(1.3.5.1) Johnny Bill Fogleman 296 Deerfield Drive Cleveland, VA 24225	0.0095 acres 1/1050 of 9.94 acres	0.0161%	0.0249% HB2058
(1.3.5.2) Kathy Hawkins 3865 U.S. Highway 19 Lebanon, VA 24266	0.0095 acres 1/1050 of 9.94 acres	0.0161%	0.0249% HB2058
(1.3.7) Clyde Combs Heirs, Devisees, Successors or Assigns			



Docket #VGOB 05-1018-1509-01  
List of Respondents with Royalty Split Agreement/Court Order/HB2058  
(58.76 Acre Unit)

	Acres in Unit	Percent of Unit	Percent of Escrow
(1.3.7.1) Rosa Angeline Combs 1260 Dewey Bostic Rd. Honaker, VA 24260	0.0473 acres 1/210 of 9.94 acres	0.0806%	0.1244% HB2058
(1.4) Charlie Combs Heirs, Devisees, Successors or Assigns			
(1.4.1) Mable Ruth Crabtree Combs Heirs, Devisees Successors or Assigns			
(1.4.1.1) Juanita Ivanelle Combs Heirs, Devisees Successors or Assigns			
(1.4.1.1.1) Jeannine Holden 1024 Alhambra Circle Coral Gables, FL 33134	0.0414 acres 1/240 of 9.94 acres	0.0705%	0.1089% HB2058
(1.4.1.1.4) Lou Faye Holden 3313 Grassmere Drive Lexington, KY 40503	0.0414 acres 1/240 of 9.94 acres	0.0705%	0.1089% HB2058
(1.4.1.2) Lou Faye Holden 3313 Grassmere Drive Lexington, KY 40503	0.1657 acres 1/60 of 9.94 acres	0.2819%	0.4355% HB2058
(1.5) Paul Combs Heirs, Devisees, Successors or Assigns			
(1.5.1) Tolbert Combs Sr. Heirs, Devisees, Successors or Assigns			
(1.5.1.1) Paul W. Combs 1217 Whitetop Road Bluff City, TN 37618	0.0104 acres 1/960 of 9.94 acres	0.0176%	0.0272% HB2058
(1.5.1.2) Dolly Marie Combs Blankenship Heirs, Devisees, Successors or Assigns			
(1.5.1.2.1) Billy Edd Blankenship 10528 Redbud Highway Honaker, VA 24260	0.0104 acres 1/960 of 9.94 acres	0.0176%	0.0272% HB2058
(1.5.1.3) Herbert Combs Heirs, Devisees, Successors or Assigns			
(1.5.1.3.1) Roseila J. Combs Heirs Heirs, Devisees, Successors or Assigns			
(1.5.1.3.1.2) Chris Combs 1867 Woods Drive Dayton, OH 45432	0.0052 acres 1/1920 of 9.94 acres	0.0088%	0.0136% HB2058
(1.5.1.5) Charlie Ivon Combs Heirs, Devisees Successors or Assigns			
(1.5.1.5.2) Robert E. Combs 3118 Red Bud Highway Honaker, VA 24260	0.0052 acres 1/1920 of 9.94 acres	0.0088%	0.0136% HB2058
(1.5.1.6) Randall L. Combs 1207 Fairlane Road Honaker, VA 24260	0.0104 acres 1/960 of 9.94 acres	0.0176%	0.0272% HB2058
(1.5.1.7) Geneva McGlothlin Heirs, Devisees, Successors, or Assigns			
(1.5.1.7.1) James M. McGlothlin PO Box 1241 Honaker, VA 24260	0.0104 acres 1/960 of 9.94 acres	0.0176%	0.0272% HB2058

Exhibit EE  
Unit BH-102  
Docket #VGOB 05-1018-1509-01  
List of Respondents with Royalty Split Agreement/Court Order/HB2058  
(58.76 Acre Unit)

210000964

	Acres in Unit	Percent of Unit	Percent of Escrow
(1.5.1.8) Betty Hess 1096 Barberry Road Honaker, VA 24260	0.0104 acres 1/960 of 9.94 acres	0.0176%	0.0272% HB2058
(1.5.2) Rassie Lena McGlothlin Heirs, Devisees, Successors, or Assigns			
(1.5.2.1) Sandra Carron Puckett Street Heirs, Devisees, Successors, or Assigns			
(1.5.2.1.1) Jesse Ralph Street	<i>Life Estate</i>		
(1.5.2.1.2) Charlie Andrew Puckett, Jr. 245 Merganser Lane Maryville, TN 37801	0.0052 acres 1/1920 of 9.94 acres	0.0088%	0.0068% Royalty Division Agreement
(1.5.2.1.3) Kimberly Jo Dilday 3413 Dearlope Trail Williamsburg, VA 23188	0.0052 acres 1/1920 of 9.94 acres	0.0088%	0.0068% Royalty Division Agreement
(1.5.2.2) Glenna Ruth Couch PO Box 28 Mountain City, TN 37683	0.0104 acres 1/960 of 9.94 acres	0.0176%	n/a
(1.5.2.3) Edna Lucille Dawson 290 Hill Street Tazewell, VA 24651	0.0104 acres 1/960 of 9.94 acres	0.0176%	0.0272% HB2058
(1.5.2.4) Dallas McGlothlin Heirs, Devisees, Successors or Assigns			
(1.5.2.4.1) Rose Marie McGlothlin 195 Sunnyside Drive Tazewell, VA 24651	0.0104 acres 1/960 of 9.94 acres	0.0176%	0.0272% HB2058
(1.5.2.5) Euva Dane Dailey Heirs, Devisees, Successors, or Assigns			
(1.5.2.5.1) William Robert Dailey 13600 Bermuda Orchard Lane Chester, VA 23836	0.0052 acres 1/1920 of 9.94 acres	0.0088%	0.0068% Royalty Division Agreement
(1.5.2.5.2) Deborah Ann Roberts 103 Hull Street Richlands, VA 24641	0.0052 acres 1/1920 of 9.94 acres	0.0088%	0.0068% Royalty Division Agreement
(1.5.2.6) Bobby Curtis McGlothlin 933 Finney Drive Vinton, VA 24179	0.0104 acres 1/960 of 9.94 acres	0.0176%	0.0136% Royalty Division Agreement
(1.5.2.8) Branche McGlothlin Heirs, Devisees, Successors or Assigns			
(1.5.2.8.1) Frances Ann McGlothlin 113 Bedford Avenue Richlands, VA 24641	0.0104 acres 1/960 of 9.94 acres	0.0176%	0.0136% Royalty Division Agreement
(1.5.3) Albert Combs Heirs, Devisees, Successors or Assigns			
(1.5.3.1) William Bill Combs Heirs, Devisees, Successors or Assigns			
(1.5.3.1.1) Patricia A. Combs 63 Blossom Court Fairborn, OH 45324	0.0118 acres 1/840 of 9.94 acres	0.0201%	0.0311% HB2058
(1.5.3.2) Dorothy Gay Combs Logan Heirs, Devisees, Successors or Assigns			

Exhibit EE  
Unit BH-102  
Docket #VGOB 05-1018-1509-01  
List of Respondents with Royalty Split Agreement/Court Order/HB2058  
(58.76 Acre Unit)

210000964

	Acres in Unit	Percent of Unit	Percent of Escrow
(1.5.3.2.1) Rita Miller Heirs, Devisees, Successors or Assigns			
(1.5.3.2.1.1) Karen Miller PO Box 334 Petrolia, PA 16050	0.0004 acres 1/23520 of 9.94 acres	0.0007%	0.0011% HB2058
(1.5.3.2.2) Barbara S. Southwell Heirs, Devisees, Successors or Assigns			
(1.5.3.2.2.1) William Zane Southwell 10673 US Highway 183 Clinton, OK 73601	0.0017 acres 1/5880 of 9.94 acres	0.0029%	0.0044% HB2058
(1.5.3.2.5) Jan L. Deal 2009 Oneida Valley Rd Kama City, PA 16041	0.0017 acres 1/5880 of 9.94 acres	0.0029%	0.0044% HB2058
(1.5.3.2.6) Jean A. Cabbage 619 Bruin Road Petrolia, PA 16050	0.0017 acres 1/5880 of 9.94 acres	0.0029%	0.0044% HB2058
(1.5.3.2.7) Pamela K. Logan 2343 W Main Street, Apt 2026 Mesa, AZ 85201	0.0017 acres 1/5880 of 9.94 acres	0.0029%	0.0044% HB2058
(1.5.3.3) Farley Combs 1802 Indian Creek Rd. Bee, VA 24217			
(1.5.3.4) Blanche Combs Foleno Heirs, Devisees, Successors, or Assigns			
(1.5.3.4.1) Rosco "Rick" Foleno, Jr. 5357 Lunsford Mill Rd Hiltons, VA 24258	0.0030 acres 1/3360 of 9.94 acres	0.0050%	0.0078% HB2058
(1.5.3.4.2) Macel Keith Foleno PO Box 669 Honaker, VA 24260	0.0030 acres 1/3360 of 9.94 acres	0.0050%	0.0078% HB2058
(1.5.3.4.3) Barry Foleno Heirs, Devisees, Successors, or Assigns			
(1.5.3.4.3.1) Beverly Foleno 318 Deel Street Lebanon, VA 24266	0.0030 acres 1/3360 of 9.94 acres	0.0050%	0.0078% HB2058
(1.5.3.4.4) Billy Joe Foleno Heirs, Devisees, Successors, or Assigns			
(1.5.3.4.4.1) Rosco "Rick" Foleno, Jr. 5357 Lunsford Mill Rd Hiltons, VA 24258	0.0010 acres 1/10080 of 9.94 acres	0.0017%	0.0025% HB2058
(1.5.3.4.4.2) Macel Keith Foleno PO Box 669 Honaker, VA 24260	0.0010 acres 1/10080 of 9.94 acres	0.0017%	0.0025% HB2058
(1.5.3.4.4.3) Barry Foleno Heirs, Devisees, Successors, or Assigns			
(1.5.3.4.4.3.1) Beverly Foleno 318 Deel Street Lebanon, VA 24266	0.0010 acres 1/10080 of 9.94 acres	0.0017%	0.0025% HB2058
(1.5.3.5) Chola Fogleman Heirs, Devisees, Successors or Assigns			

Exhibit EE  
Unit BH-102  
Docket #VGOB 05-1018-1509-01  
List of Respondents with Royalty Split Agreement/Court Order/HB2058  
(58.76 Acre Unit)

210000964

	Acres in Unit	Percent of Unit	Percent of Escrow
(1.5.3.5.1) Johnny Bill Fogleman 296 Deerfield Drive Cleveland, VA 24225	0.0024 acres 1/4200 of 9.94 acres	0.0040%	0.0062% HB2058
(1.5.3.5.2) Kathy Hawkins 3865 U.S. Highway 19 Lebanon, VA 24266	0.0024 acres 1/4200 of 9.94 acres	0.0040%	0.0062% HB2058
(1.5.3.7) Clyde Combs Heirs, Devisees, Successors or Assigns			
(1.5.3.7.1) Rosa Angeline Combs 1260 Dewey Bostic Rd. Honaker, VA 24260	0.0118 acres 1/840 of 9.94 acres	0.0201%	0.0311% HB2058
(1.5.4) Charlie Combs Heirs, Devisees, Successors or Assigns			
(1.5.4.1) Mable Ruth Crabtree Combs Heirs, Devisees Successors or Assigns			
(1.5.4.1.1) Juanita Ivanelle Combs Heirs, Devisees Successors or Assigns			
(1.5.4.1.1.1) Jeannine Holden 1024 Alhambra Circle Coral Gables, FL 33134	0.0104 acres 1/960 of 9.94 acres	0.0176%	0.0272% HB2058
(1.5.4.1.1.4) Lou Faye Holden 3313 Grassmere Drive Lexington, KY 40503	0.0104 acres 1/960 of 9.94 acres	0.0176%	0.0272% HB2058
(1.5.4.1.2) Lou Faye Holden 3313 Grassmere Drive Lexington, KY 40503	0.0414 acres 1/240 of 9.94 acres	0.0705%	0.1089% HB2058
(2) Pearl Inez Whorley Heirs, Devisees, Successors or Assigns			
(2.2) Elonza Smith Whorley Heirs, Devisees, Successors or Assigns			
(2.2.1) Douglas A. Whorley P.O. Box 297 Montvale, VA 24122	0.0828 acres 1/120 of 9.94 acres	0.1410%	0.2177% HB2058
(2.2.2) Jerry W. Whorley 2511 Colonial Ave SW Roanoke, VA 24015	0.0828 acres 1/120 of 9.94 acres	0.1410%	0.2177% HB2058
(2.2.3) Curtis A. Whorley Heirs, Devisees, Successors, or Assigns			
(2.2.3.1) Jerry W. Whorley 2511 Colonial Ave SW Roanoke, VA 24015	0.0276 acres 1/360 of 9.94 acres	0.0470%	0.0726% HB2058
(2.2.3.2) Douglas A. Whorley P.O. Box 297 Montvale, VA 24122	0.0276 acres 1/360 of 9.94 acres	0.0470%	0.0726% HB2058
(2.2.3.3) Steven L. Whorley 708 Townside Rd SW Apt. 1 Roanoke, VA 24014	0.0276 acres 1/360 of 9.94 acres	0.0470%	0.0726% HB2058
(2.2.4) Steven L. Whorley 708 Townside Rd SW Apt. 1 Roanoke, VA 24014	0.0828 acres 1/120 of 9.94 acres	0.1410%	0.2177% HB2058

Exhibit EE  
Unit BH-102  
Docket #VGOB 05-1018-1509-01  
List of Respondents with Royalty Split Agreement/Court Order/HB2058  
(58.76 Acre Unit)

210000964

	Acres in Unit	Percent of Unit	Percent of Escrow
(2.3) Marvin Jake Whorley Heirs, Devisees, Successors or Assigns			
(2.3.1) Richard Lee Whorley PO Box 155 Fort Montgomery, NY 10922	0.0552 acres 1/180 of 9.94 acres	0.0940%	0.1452% HB2058
(2.3.2) Wilma J. Bowyer P.O. Box 904 Union, WV 24983	0.0552 acres 1/180 of 9.94 acres	0.0940%	0.1452% HB2058
(2.3.3) James A. Whorley 2237 Seneca Trall South Peterstown, WV 24963	0.0552 acres 1/180 of 9.94 acres	0.0940%	0.1452% HB2058
(2.3.4) Michael L. Whorley 1807 Mount Vernon Street Waynesboro, VA 22980	0.0552 acres 1/180 of 9.94 acres	0.0940%	0.1452% HB2058
(2.3.5) Linda Christoff 3762 Station Drive NW Kennesaw, GA 30144	0.0552 acres 1/180 of 9.94 acres	0.0940%	0.1452% HB2058
(2.3.6) Marvin Anthony Whorley 704 Battle Front Trail, Apt TR Knoxville, TN 37934	0.0552 acres 1/180 of 9.94 acres	0.0940%	0.1452% HB2058
(2.4) William T. Whorley Heirs, Devisees, Successors or Assigns			
(2.4.1) Vernie Whorley Heirs, Devisees, Successors or Assigns			
(2.4.1.1) Elizabeth McKee 805 Queen Avenue, NW Roanoke, VA 24012-4233	0.1104 acres 1/90 of 9.94 acres	0.1880%	0.2903% HB2058
(2.4.1.3) Larry Whorley Heirs, Devisees, Successors or Assigns			
(2.4.1.3.1) Susan Whorley 206 N 7th Street Cache, OK 73527	0.1104 acres 1/90 of 9.94 acres	0.1880%	0.2903% HB2058
(2.5) Salty W. Poff Heirs, Devisees, Successors, or Assigns			
(2.5.1) Ronald L. Poff 3123 W Club Drive Salem, VA 24153	0.0828 acres 1/120 of 9.94 acres	0.1410%	0.2177% HB2058
(2.5.2) Ricky G. Poff Heirs, Devisees, Successors, or Assigns			
(2.5.3) Jeffery Poff 1620 Valhalla Court Salem, VA 24153	0.0828 acres 1/120 of 9.94 acres	0.1410%	0.2177% HB2058
(2.5.4) Teresa P. Ballard 4788 Hickory Hill Drive Roanoke, VA 24018	0.0828 acres 1/120 of 9.94 acres	0.1410%	0.2177% HB2058
(3) Celia A. Jackson Compton Heirs, Devisees, Successors or Assigns			
(3.1) Fielding Compton Heirs, Devisees, Successors or Assigns			
(3.1.1) Callie C. Kestner Heirs, Devisees, Successors or Assigns			



Exhibit EE  
Unit BH-102

210000964

Docket #VGOB 05-1018-1509-01  
List of Respondents with Royalty Split Agreement/Court Order/HB2058  
(58.76 Acre Unit)

	Acres in Unit	Percent of Unit	Percent of Escrow
(3.1.4.1) Jack Compton 9765 E. Hasket Lane Dayton, OH 45424	0.1381 acres 1/72 of 9.94 acres	0.2348%	0.3629% HB2058
(3.1.4.2) Roger Compton Heirs, Devisees, Successors or Assigns			
(3.1.4.2.1) Lance Compton 3343 Nina V. Lane Dayton, OH 45424	0.0345 acres 1/288 of 9.94 acres	0.0587%	0.0907% HB2058
(3.1.4.2.2) Christa Compton 2752 Haig Ave Kettering, OH 45420	0.0345 acres 1/288 of 9.94 acres	0.0587%	0.0907% HB2058
(3.1.4.2.3) Shelly N. O'Daniel 143 Schloss Lane Moraine, OH 45439	0.0345 acres 1/288 of 9.94 acres	0.0587%	0.0907% HB2058
(3.1.4.2.4) Kelly L. Richmond Heirs, Devisees, Successors, or Assigns			
(3.1.4.2.4.2) Kelly Little 6487 Kalbfusch Road Middletown, OH 45042	0.0230 acres 1/432 of 9.94 acres	0.0392%	0.0605% HB2058
(3.1.5) Electa Hale Heirs, Devisees, Successors or Assigns			
(3.1.5.2) Curtis Hale Heirs, Devisees, Successors or Assigns			
(3.1.5.2.1) Jackie Moon 108 Plum Lane Nicholasville, KY 40356	0.0131 acres 1/756 of 9.94 acres	0.0224%	0.0346% HB2058
(3.1.5.4) Logan Hale Heirs, Devisees, Successors, or Assigns			
(3.1.5.4.3) Lloyd Malcolm Hale 9080 Helen Henderson Highway Honaker, VA 24260	0.0099 acres 1/1008 of 9.94 acres	0.0168%	0.0259% HB2058
(3.1.5.4.4) Mary Elizabeth Wingold 202 S Autumn Crest Place Taylors, SC 29687	0.0099 acres 1/1008 of 9.94 acres	0.0168%	0.0259% HB2058
(3.1.5.5) Ilene Wolfe 8902 Helen Henderson Highway Honaker, VA 24260	0.0394 acres 1/252 of 9.94 acres	0.0671%	0.1037% HB2058
(3.1.5.7) William Harold Hale 653 Glenwood Circle Berea, OH 44017	0.0394 acres 1/252 of 9.94 acres	0.0671%	0.1037% HB2058
(4) Virginia Caroline Boyd Heirs, Devisees, Successors or Assigns			
(4.1) Myra Boyd Looney Heirs, Devisees, Successors or Assigns			
(4.1.2) Zelma R. Raypole Heirs, Devisees, Successors or Assigns			
(4.1.2.1) Jeremy Wallace 165 Columbus St, 3rd Floor Wilmington, OH 45177	0.0690 acres 1/144 of 9.94 acres	0.1175%	0.1814% HB2058

Exhibit EE  
Unit BH-102  
Docket #VGOB 05-1018-1509-01  
List of Respondents with Royalty Split Agreement/Court Order/HB2058  
(58.76 Acre Unit)

210000964

	Acres in Unit	Percent of Unit	Percent of Escrow
(4.1.4) Lex I. Looney Heirs, Devisees, Successors or Assigns			
(4.1.4.1) Golda Looney Heirs, Devisees, Successors or Assigns			
(4.1.4.1.2) James Looney 3093 Parsons Avenue Columbus, OH 43207	0.0173 acres 1/576 of 9.94 acres	0.0294%	0.0454% HB2058
(4.1.4.1.3) Ernest M. Looney 812 Spring Street Greenfield, OH 45123	0.0173 acres 1/576 of 9.94 acres	0.0294%	0.0454% HB2058
(4.1.4.1.4) Myra Looney 3093 Parsons Avenue Columbus, OH 43207	0.0173 acres 1/576 of 9.94 acres	0.0294%	0.0454% HB2058
(4.1.5) Joan Foley 165 Columbus Street Wilmington, OH 45177	0.0690 acres 1/144 of 9.94 acres	0.1175%	0.1814% HB2058
(4.2) Pheola S. Boyd Heirs, Devisees, Successors or Assigns			
(4.2.3) James William Boyd Heirs, Devisees, Successors or Assigns			
(4.2.3.2) Johnny Sherman Boyd 3126 Thompson Creek Road Honaker, VA 24260	0.0345 acres 1/288 of 9.94 acres	0.0587%	0.0907% HB2058
(4.2.4) Barbara Reynolds Heirs, Devisees, Successors or Assigns			
(4.2.4.1) Raymond Reynolds 67 Vaughn Brooks Rd Cleveland, VA 24225	0.0345 acres 1/288 of 9.94 acres	0.0587%	0.0907% HB2058
(4.2.4.3) George Allen Ray P.O. Box 2 Rosedale, VA 24280	0.0345 acres 1/288 of 9.94 acres	0.0587%	0.0907% HB2058
(4.3) Celia Webb Heirs, Devisees, Successors or Assigns			
(4.3.1) Zita Bea Hurt Heirs, Devisees, Successors or Assigns			
(4.3.1.1) Daral Gene Hurt 826 6th Street SE Hickory, NC 28602	0.0690 acres 1/144 of 9.94 acres	0.1175%	0.1814% HB2058
(4.3.1.3) Betty Joyce Dye 227 Johnson Avenue Mt. Vernon, OH 43050	0.0690 acres 1/144 of 9.94 acres	0.1175%	0.1814% HB2058
(4.3.2) Elmer Alexander Webb Heirs, Devisees, Successors or Assigns			
(4.3.2.1) Gladys Webb Heirs, Devisees, Successors or Assigns			
(4.3.2.1.1) Ronnie Elmer Webb Heirs, Devisees, Successors or Assigns			
(4.3.2.1.1.1) Michael D. Webb 1760 Furnace Road Brogue, PA 17309	0.0063 acres 1/1584 of 9.94 acres	0.0107%	0.0165% HB2058



Exhibit EE  
Unit BH-102  
Docket #VGOB 05-1018-1509-01  
List of Respondents with Royalty Split Agreement/Court Order/HB2058  
(58.76 Acre Unit)

210000964

	Acres in Unit	Percent of Unit	Percent of Escrow
(4.3.2.1.1.3) Joshua M. Webb 58 Frost Hill Road Airville, PA 17302	0.0063 acres 1/1584 of 9.94 acres	0.0107%	0.0165% HB2058
(4.3.2.1.2) Evelyn M. Burke Heirs, Devises, Successors or Assigns			
(4.3.2.1.2.1) Wade Burke 3714 Brownton Road Felton, PA 17322	0.0094 acres 1/1056 of 9.94 acres	0.0160%	0.0247% HB2058
(4.3.2.1.2.2) Tony Burke 3718 Brownton Road Felton, PA 17322	0.0094 acres 1/1056 of 9.94 acres	0.0160%	0.0247% HB2058
(4.3.2.1.3) Delores Webb Druck Heirs, Devises, Successors or Assigns			
(4.3.2.1.3.1) Todd Druck 1446 Delta Road Red Lion, PA 17356	0.0094 acres 1/1056 of 9.94 acres	0.0160%	0.0247% HB2058
(4.3.2.1.3.2) Troy Druck 12625 Lucky Road Brogue, PA 17309	0.0094 acres 1/1056 of 9.94 acres	0.0160%	0.0247% HB2058
(4.3.2.1.4) Judy Kilgore 2797 Delta Road Brogue, PA 17309	0.0188 acres 1/528 of 9.94 acres	0.0320%	0.0495% HB2058
(4.3.2.1.6) Delcia A. Runkle 12695 Hively Road Brogue, PA 17309	0.0188 acres 1/528 of 9.94 acres	0.0320%	0.0495% HB2058
(4.3.2.1.7) Hazel C. Cooper 2914 Delta Road Airville, PA 17302	0.0188 acres 1/528 of 9.94 acres	0.0320%	0.0495% HB2058
(4.3.2.1.8) Cynthia Grove 355 Steinfelt Road Red Lion, PA 17356	0.0188 acres 1/528 of 9.94 acres	0.0320%	0.0495% HB2058
(4.3.2.1.9) Larry K. Webb Heirs, Devises, Successors, or Assigns			
(4.3.2.1.9.1) Rhonda K. Collins 248 West High Street Red Lion, PA 17356	0.0063 acres 1/1584 of 9.94 acres	0.0107%	0.0165% HB2058
(4.3.2.1.9.3) Amanda D. Kiser 13308 Savanna Court Glen Rock, PA 17327	0.0063 acres 1/1584 of 9.94 acres	0.0107%	0.0165% HB2058
(4.3.2.1.11) David L. Webb 2040 Jamie Court Felton, PA 17322	0.0188 acres 1/528 of 9.94 acres	0.0320%	0.0495% HB2058
(4.4) Earl Boyd Heirs, Devises, Successors or Assigns			
(4.4.1) Gladys Boyd Heirs, Devises, Successors or Assigns			
(4.4.1.1) Katie Jo Nichols Heirs, Devises, Successors, or Assigns			

*Payments in escrow for Katie Nichols are to be paid, pursuant to the probated Will of Katie Nichols to the Nichols Family Trust. All royalty thereafter to be paid to Ken Nichols.*

Exhibit EE  
Unit BH-102  
Docket #VGOB 05-1018-1509-01  
List of Respondents with Royalty Split Agreement/Court Order/HB2058  
(58.76 Acre Unit)

210000964

	Acres in Unit	Percent of Unit	Percent of Escrow
Nichols Family Trust dated February 14, 1997 c/o Ken Nichols, Trustee 3521 E. Gleneagle Place Chandler, AZ 85249	0.1381 acres 1/72 of 9.94 acres	0.2349%	0.3629% HB2058
(4.4.1.1.1) Ken Nichols 3521 E. Gleneagle Place Chandler, AZ 85249			
(4.4.1.2) Otto Boyd Heirs, Devisees, Successors or Assigns			
(4.4.1.2.1) Audrey E. Boyd 635 Ticknor Road Mogadore, OH 44260	0.1381 acres 1/72 of 9.94 acres	0.2349%	0.3629% HB2058
(5) Barbara Jackson Heirs, Devisees, Successors or Assigns			
(5.1) Lear Jackson Carr Heirs, Devisees, Successors or Assigns			
(5.1.1) Mildred Mae Taylor Heirs, Devisees, Successors or Assigns			
(5.1.1.1) Elizabeth Catherine Marshall 4135 Ballard Avenue Cincinnati, OH 45209	0.0690 acres 1/144 of 9.94 acres	0.1175%	0.1814% HB2058
(5.1.1.2) Katie Carr Casey Heirs, Devisees, Successors or Assigns			
(5.1.1.2.1) Robert William Casey Heirs, Devisees, Successors or Assigns			
(5.1.1.2.1.1) Chad W. Casey 520 Watson Road Pounding Mill, VA 24637	0.0173 acres 1/576 of 9.94 acres	0.0294%	0.0454% HB2058
(5.1.1.2.1.2) Brian Casey 798 Pond Street Pounding Mill, VA 24637	0.0173 acres 1/576 of 9.94 acres	0.0294%	0.0454% HB2058
(5.1.1.2.2) Betty L. Davis Heirs, Devisees, Successors or Assigns			
(5.1.1.2.2.2) Katie Lynn Davis PO Box 55 Cedar Bluff, VA 24609	0.0086 acres 1/1152 of 9.94 acres	0.0147%	0.0227% HB2058
(5.1.1.2.2.3) Dennis Palmer 3917 Bailey Switch Rd N Tazewell, VA 24630	0.0086 acres 1/1152 of 9.94 acres	0.0147%	0.0227% HB2058
(5.1.1.2.2.4) Ronnie Davis 129 Central Avenue Cedar Bluff, VA 24609	0.0086 acres 1/1152 of 9.94 acres	0.0147%	0.0227% HB2058
(5.1.1.3) Elmer Clair Carr Heirs, Devisees, Successors, or Assigns			
(5.1.1.3.1) Sylvia Fadiel Heirs, Devisees, Successors, or Assigns			
(5.1.1.3.1.1) James Fadiel 8193 Oak Creek Drive Stokesdale, NC 27357	0.0230 acres 1/432 of 9.94 acres	0.0392%	0.0605% HB2058

Exhibit EE  
Unit BH-102  
Docket #VGOB 05-1018-1509-01  
List of Respondents with Royalty Split Agreement/Court Order/HB2058  
(58.76 Acre Unit)

210000964

	Acres in Unit	Percent of Unit	Percent of Escrow
(5.1.1.3.2) Nancy Cox Luchini 161 Heath Road Bluff City, TN 37618	0.0230 acres 1/432 of 9.94 acres	0.0392%	0.0605% HB2058
(5.1.1.3.3) Patty Stephens 334 Hayes Subdivision Rd Sparta, TN 38583	0.0230 acres 1/432 of 9.94 acres	0.0392%	0.0605% HB2058
(5.1.2) Elizabeth Catherine Marshall 4135 Ballard Avenue Cincinnati, OH 45209	0.2071 acres 1/48 of 9.94 acres	0.3524%	0.5443% HB2058
(5.1.3) Katie Carr Casey Heirs, Devisees, Successors or Assigns			
(5.1.3.1) Robert William Casey Heirs, Devisees, Successors or Assigns			
(5.1.3.1.1) Chad W. Casey 520 Watson Road Pounding Mill, VA 24637	0.0518 acres 1/192 of 9.94 acres	0.0881%	0.1361% HB2058
(5.1.3.1.2) Brian Casey 798 Pond Street Pounding Mill, VA 24637	0.0518 acres 1/192 of 9.94 acres	0.0881%	0.1361% HB2058
(5.1.3.2) Betty L. Davis Heirs, Devisees, Successors or Assigns			
(5.1.3.2.2) Katie Lynn Davis PO Box 55 Cedar Bluff, VA 24609	0.0259 acres 1/384 of 9.94 acres	0.0441%	0.0680% HB2058
(5.1.3.2.3) Dennis Palmer 3917 Bailey Switch Rd N Tazewell, VA 24630	0.0259 acres 1/384 of 9.94 acres	0.0441%	0.0680% HB2058
(5.1.3.2.4) Ronnie Davis 129 Central Avenue Cedar Bluff, VA 24609	0.0259 acres 1/384 of 9.94 acres	0.0441%	0.0680% HB2058
(5.1.4) Elmer Clair Carr Heirs, Devisees, Successors or Assigns			
(5.1.4.1) Sylvia Fadial Heirs, Devisees, Successors, or Assigns			
(5.1.4.1.1) James Fadial 8193 Oak Creek Drive Stokesdale, NC 27357	0.0690 acres 1/144 of 9.94 acres	0.1175%	0.1814% HB2058
(5.1.4.2) Nancy Cox Luchini 161 Heath Road Bluff City, TN 37618	0.0690 acres 1/144 of 9.94 acres	0.1175%	0.1814% HB2058
(5.1.4.3) Patty Stephens 334 Hayes Subdivision Rd Sparta, TN 38583	0.0690 acres 1/144 of 9.94 acres	0.1175%	0.1814% HB2058
(5.2) Ross Jackson Heirs, Devisees, Successors or Assigns			
(5.2.1) Melvin Lyman Jackson Heirs, Devisees, Successors or Assigns			
(5.2.1.1) Lear Jackson Carr Heirs, Devisees, Successors or Assigns			
(5.2.1.1.1) Mildred Mae Taylor Heirs, Devisees, Successors or Assigns			

Exhibit EE  
Unit BH-102

210000964

Docket #VGOB 05-1018-1509-01

List of Respondents with Royalty Split Agreement/Court Order/HB2058  
(58.76 Acre Unit)

	Acres in Unit	Percent of Unit	Percent of Escrow
(5.2.1.1.1.1) Elizabeth Catherine Marshall 4135 Ballard Avenue Cincinnati, OH 45209	0.0077 acres 1/1296 of 9.94 acres	0.0131%	0.0202% HB2058
(5.2.1.1.1.2) Katie Carr Casey Heirs, Deviseses, Successors or Assigns			
(5.2.1.1.1.2.1) Robert William Casey Heirs, Deviseses, Successors or Assigns			
(5.2.1.1.1.2.1.1) Chad W. Casey 520 Watson Road Pounding Mill, VA 24637	0.0019 acres 1/5184 of 9.94 acres	0.0033%	0.0050% HB2058
(5.2.1.1.1.2.1.2) Brian Casey 798 Pond Street Pounding Mill, VA 24637	0.0019 acres 1/5184 of 9.94 acres	0.0033%	0.0050% HB2058
(5.2.1.1.1.2.2) Betty L. Davis Heirs, Deviseses, Successors or Assigns			
(5.2.1.1.1.2.2.2) Katie Lynn Davis PO Box 55 Cedar Bluff, VA 24609	0.0010 acres 1/10368 of 9.94 acres	0.0016%	0.0025% HB2058
(5.2.1.1.1.2.2.3) Dennis Palmer 3917 Bailey Switch Rd N Tazewell, VA 24630	0.0010 acres 1/10368 of 9.94 acres	0.0016%	0.0025% HB2058
(5.2.1.1.1.2.2.4) Ronnie Davis 129 Central Avenue Cedar Bluff, VA 24609	0.0010 acres 1/10368 of 9.94 acres	0.0016%	0.0025% HB2058
(5.2.1.1.1.3) Elmer Clair Carr Heirs, Deviseses, Successors, or Assigns			
(5.2.1.1.1.3.1) Sylvia Fadiel Heirs, Deviseses, Successors, or Assigns			
(5.2.1.1.1.3.1.1) James Fadiel 8193 Oak Creek Drive Stokesdale, NC 27357	0.0026 acres 1/3888 of 9.94 acres	0.0044%	0.0067% HB2058
(5.2.1.1.1.3.1.2) Nancy Cox Luchini 161 Heath Road Bluff City, TN 37618	0.0026 acres 1/3888 of 9.94 acres	0.0044%	0.0067% HB2058
(5.2.1.1.1.3.1.3) Patty Stephens 334 Hayes Subdivision Rd Sparta, TN 38583	0.0026 acres 1/3888 of 9.94 acres	0.0044%	0.0067% HB2058
(5.2.1.1.2) Elizabeth Catherine Marshall 4135 Ballard Avenue Cincinnati, OH 45209	0.0230 acres 1/432 of 9.94 acres	0.0392%	0.0605% HB2058
(5.2.1.1.3) Katie Carr Casey Heirs, Deviseses, Successors or Assigns			
(5.2.1.1.3.1) Robert William Casey Heirs, Deviseses, Successors or Assigns			
(5.2.1.1.3.1.1) Chad W. Casey 520 Watson Road Pounding Mill, VA 24637	0.0058 acres 1/1728 of 9.94 acres	0.0098%	0.0151% HB2058
(5.2.1.1.3.1.2) Brian Casey 798 Pond Street Pounding Mill, VA 24637	0.0058 acres 1/1728 of 9.94 acres	0.0098%	0.0151% HB2058

**Exhibit EE**  
**Unit BH-102**  
**Docket #VGOB 05-1018-1508-01**  
**List of Respondents with Royalty Split Agreement/Court Order/HB2058**  
**(58.76 Acre Unit)**

210000964

	Acres in Unit	Percent of Unit	Percent of Escrow
(5.2.1.1.3.2) Betty L. Davis Heirs, Devisees, Successors or Assigns			
(5.2.1.1.3.2.2) Katie Lynn Davis PO Box 55 Cedar Bluff, VA 24609	0.0029 acres 1/3456 of 9.94 acres	0.0049%	0.0076% HB2058
(5.2.1.1.3.2.3) Dennis Palmer 3917 Bailey Switch Rd N Tazewell, VA 24630	0.0029 acres 1/3456 of 9.94 acres	0.0049%	0.0076% HB2058
(5.2.1.1.3.2.4) Ronnie Davis 129 Central Avenue Cedar Bluff, VA 24609	0.0029 acres 1/3456 of 9.94 acres	0.0049%	0.0076% HB2058
(5.2.1.1.4) Elmer Clair Carr Heirs, Devisees, Successors, or Assigns			
(5.2.1.1.4.1) Sylvia Fadial Heirs, Devisees, Successors, or Assigns			
(5.2.1.1.4.1.1) James Fadial 8193 Oak Creek Drive Stokesdale, NC 27357	0.0077 acres 1/1296 of 9.94 acres	0.0131%	0.0202% HB2058
(5.2.1.1.4.1.2) Nancy Cox Luchini 161 Heath Road Bluff City, TN 37618	0.0077 acres 1/1296 of 9.94 acres	0.0131%	0.0202% HB2058
(5.2.1.1.4.1.3) Patty Stephens 334 Hayes Subdivision Rd Sparta, TN 38583	0.0077 acres 1/1296 of 9.94 acres	0.0131%	0.0202% HB2058
(5.2.1.2) Charlie Carter Jackson Heirs, Devisees, Successors, or Assigns			
(5.2.1.2.1) Ann Lee Breeding Jackson Heirs, Devisees, Successors, or Assigns			
(5.2.1.2.1.2) Randall S. Jackson PO Box 87 Davenport, VA 24239	0.0307 acres 1/324 of 9.94 acres	0.0522%	0.0806% HB2058
(5.2.1.2.1.3) Leshia Compton 6545 Belfrys Ct. East Beaeton, VA 22712	0.0307 acres 1/324 of 9.94 acres	0.0522%	0.0806% HB2058
(5.2.1.3) Ira Jackson Heirs, Devisees, Successors, or Assigns			
(5.2.1.3.1) Imogene Jackson Heirs, Devisees, Successors, or Assigns			
(5.2.1.3.1.1) William Jackson PO Box 854 Davenport, VA 24239	0.0307 acres 1/324 of 9.94 acres	0.0522%	0.0806% HB2058
(5.2.1.3.1.2) Treamon Jackson PO Box 299 Davenport, VA 24239	0.0307 acres 1/324 of 9.94 acres	0.0522%	0.0806% HB2058
(5.2.1.4) Donald Jackson Heirs, Devisees, Successors, or Assigns			
(5.2.1.4.1) Eula Ester Jackson Heirs, Devisees, Successors, or Assigns			
(5.2.1.4.1.2) Larry Jackson 2819 Laurel Branch Road Vansant, VA 24656	0.0084 acres 1/1188 of 9.94 acres	0.0142%	0.0220% HB2058

Exhibit EE  
Unit BH-102  
Docket #VGOB 05-1018-1508-01  
List of Respondents with Royalty Split Agreement/Court Order/HB2058  
(58.76 Acre Unit)

210000964

	Acres in Unit	Percent of Unit	Percent of Escrow
(5.2.1.4.1.6) Nancy Jackson 2819 Laurel Branch Road Vansant, VA 24656	0.0084 acres 1/1188 of 9.94 acres	0.0142%	0.0220% HB2058
(5.2.1.4.1.7) Anna Stiltner PO Box 345 Maxie, VA 24628	0.0084 acres 1/1188 of 9.94 acres	0.0142%	0.0220% HB2058
(5.2.1.4.1.10) Carol Fletcher PO Box 854 Vansant, VA 24656	0.0084 acres 1/1188 of 9.94 acres	0.0142%	0.0220% HB2058
(5.2.1.9) Mae Breeding Heirs, Devisees, Successors, or Assigns			
(5.2.1.9.2) Ken Titus Breeding 12455 Yeawood Dr Boston, VA 22713	0.0084 acres 1/1188 of 9.94 acres	0.0142%	0.0220% HB2058
(5.2.1.9.3) Frankie Breeding 304 1st Street, Apt 1B Luray, VA 22835	0.0084 acres 1/1188 of 9.94 acres	0.0142%	0.0220% HB2058
(5.2.1.9.9) Derl Grey Breeding Heirs, Devisees, Successors, or Assigns			
(5.2.1.9.9.1) Sharon Breeding 13492 Scantlin Mountain Rd Culpepper, VA 22701	0.0084 acres 1/1188 of 9.94 acres	0.0142%	0.0220% HB2058
(5.2.1.9.10) Janice Maxine Breeding Heirs, Devisees, Successors, or Assigns			
(5.2.1.9.10.2) Ken Titus Breeding 12455 Yeawood Drive Boston, VA 22713	0.0009 acres 1/10692 of 9.94 acres	0.0016%	0.0024% HB2058
(5.2.1.9.10.3) Frankie Breeding 304 1st Street, Apt 1B Luray, VA 22835	0.0009 acres 1/10692 of 9.94 acres	0.0016%	0.0024% HB2058
(5.2.1.9.10.9) Derl Grey Breeding Heirs, Devisees, Successors, or Assigns			
(5.2.1.9.10.9.1) Sharon Breeding 13492 Scantlin Mountain Rd Culpepper, VA 22701	0.0009 acres 1/10692 of 9.94 acres	0.0016%	0.0024% HB2058
(5.2.1.9.11) Bernard Darlus Breeding Heirs, Devisees, Successors, or Assigns			
(5.2.1.9.11.2) Ken Titus Breeding 12455 Yeawood Drive Boston, VA 22713	0.0008 acres 1/11880 of 9.94 acres	0.0014%	0.0022% HB2058
(5.2.1.9.11.3) Frankie Breeding 304 1st Street, Apt 1B Luray, VA 22835	0.0008 acres 1/11880 of 9.94 acres	0.0014%	0.0022% HB2058
(5.2.1.9.11.9) Derl Grey Breeding Heirs, Devisees, Successors, or Assigns			
(5.2.1.9.11.9.1) Sharon Breeding 13492 Scantlin Mountain Rd Culpepper, VA 22701	0.0008 acres 1/11880 of 9.94 acres	0.0014%	0.0022% HB2058
(5.2.1.9.11.10) Janice Maxine Breeding Heirs, Devisees, Successors, or Assigns			

Exhibit EE  
Unit BH-102  
Docket #VGOB 05-1018-1509-01  
List of Respondents with Royalty Split Agreement/Court Order/HB2058  
(58.76 Acre Unit)

210000964

	Acres in Unit	Percent of Unit	Percent of Escrow
(5.2.1.9.11.10.2) Ken Titus Breeding 12455 Yeawood Drive Boston, VA 22713	0.00009 acres 1/106920 of 9.94 acres	0.0002%	0.0002% HB2058
(5.2.1.8.11.10.3) Frankie Breeding 304 1st Street, Apt 1B Luray, VA 22835	0.00009 acres 1/106920 of 9.94 acres	0.0002%	0.0002% HB2058
(5.2.1.9.11.10.9) Derf Grey Breeding Heirs, Devisees, Successors, or Assigns			
(5.2.1.9.11.10.9.1) Sharon Breeding 13492 Scantlin Mountain Rd Culpepper, VA 22701	0.00009 acres 1/106920 of 9.94 acres	0.0002%	0.0002% HB2058
<b>Total Tract Acres</b>	5.1358		
<b>Total Tract Percentage</b>	8.7403%		

**Tract #1B, 7.39 acres**

**COAL OWNERSHIP**

Tazewell Coal & Iron Company *(Deeded to Tazewell Coal & Gas Company LLC on 3/16/2012, under DB745/750)*

(1) Tazewell Coal and Gas Company LLC P. O. Box 675 Tazewell, VA 24651	7.39 acres	12.5766%	n/a
--	------------	----------	-----

**OIL & GAS OWNERSHIP**

(1) Nadyne K. Combs Heirs, Devisees, Successors or Assigns	7.39 acres	12.5766%	
(a) Gerald P. Combs Heirs, Devisees, Successors, or Assigns			
(a.1) Joshua Gerald Combs 1811 Wes Gentry Drive Abingdon, VA 24211	1.48 acres 1/5 of 7.39 acres	2.5153%	n/a
(b) Patsy Ruth Lockwood 1310 South Braddock Street Winchester, VA 22601	1.48 acres 1/5 of 7.39 acres	2.5153%	n/a
(c) Peggy Jean Combs Mitchell P.O. Box 2423 Lebanon, VA 24266	1.48 acres 1/5 of 7.39 acres	2.5153%	n/a
(d) Priscilla Combs McCall 19310 Old Jonesboro Road Abingdon, VA 24211	1.48 acres 1/5 of 7.39 acres	2.5153%	n/a
(e) Dwight David Combs 110 Bogey Drive Abingdon, VA 24211	1.48 acres 1/5 of 7.39 acres	2.5153%	n/a

**Tract #1C, 9.71 acres**

**COAL OWNERSHIP**

Tazewell Coal & Iron Company *(Deeded to Tazewell Coal & Gas Company LLC on 3/16/2012, under DB745/750)*

(1) Tazewell Coal and Gas Company LLC P. O. Box 675 Tazewell, VA 24651	9.71 acres	16.5248%	n/a
--	------------	----------	-----

**OIL & GAS OWNERSHIP**

(1) Nadyne K. Combs Heirs, Devisees, Successors or Assigns	9.71 acres	16.5248%	
---	------------	----------	--

Exhibit EE  
Unit BH-102

210000964

Docket #VGOB 05-1018-1509-01  
List of Respondents with Royalty Split Agreement/Court Order/HB2058  
(58.76 Acre Unit)

	Acres in Unit	Percent of Unit	Percent of Escrow
(a) Gerald P. Combs Heirs, Devisees, Successors, or Assigns			
(a.1) Joshua Gerald Combs 1811 Wes Gentry Drive Abingdon, VA 24211	1.94 acres 1/5 of 9.71 acres	3.3050%	n/a
(b) Patsy Ruth Lockwood 1310 South Braddock Street Winchester, VA 22601	1.94 acres 1/5 of 9.71 acres	3.3050%	n/a
(c) Peggy Jean Combs Mitchell P.O. Box 2423 Lebanon, VA 24266	1.94 acres 1/5 of 9.71 acres	3.3050%	n/a
(d) Priscilla Combs McCall 19310 Old Jonesboro Road Abingdon, VA 24211	1.94 acres 1/5 of 9.71 acres	3.3050%	n/a
(e) Dwight David Combs 110 Bogey Drive Abingdon, VA 24211	1.94 acres 1/5 of 9.71 acres	3.3050%	n/a

Tract #1E, 0.68 acres

**COAL OWNERSHIP**

Tazewell Coal & Iron Company (*Deceded to Tazewell Coal & Gas Company LLC on 3/16/2012, under DB745/750*)

(1) Tazewell Coal and Gas Company LLC P. O. Box 675 Tazewell, VA 24651	0.68 acres	1.1572%	0.0186% Royalty Division Agreement
--	------------	---------	--

**OIL & GAS OWNERSHIP**

Arthritis Foundation, et al.	0.68 acres	1.1572%	
(1) Lou Emma Combs Heirs, Devisees, Successors or Assigns			
(1.1) Rassie McGlothlin Heirs, Devisees, Successors or Assigns			
(1.1.1) Sandra Carron Puckett Street Heirs, Devisees, Successors, or Assigns			
(1.1.1.1) Jesse Ralph Street (2nd husband)	<i>Life Estate</i>		
(1.1.1.2) Charlie Andrew Puckett, Jr. 245 Merganser Lane Maryville, TN 37801	0.0014 acres 1/480 of 0.68 acres	0.0024%	0.0019% Royalty Division Agreement
(1.1.1.3) Kimberly Jo Dilday 3413 Deerlope Trail Williamsburg, VA 23188	0.0014 acres 1/480 of 0.68 acres	0.0024%	0.0019% Royalty Division Agreement
(1.1.2) Glenna Ruth Couch PO Box 28 Mountain City, TN 37683	0.0028 acres 1/240 of 0.68 acres	0.0048%	n/a
(1.1.3) Edna Lucille Dawson 290 Hill Street Tazewell, VA 24651	0.0028 acres 1/240 of 0.68 acres	0.0048%	0.0074% HB2058
(1.1.4) Dallas McGlothlin Heirs, Devisees, Successors or Assigns			
(1.1.4.1) Rose Marie McGlothlin 195 Sunnyside Drive Tazewell, VA 24651	0.0028 acres 1/240 of 0.68 acres	0.0048%	0.0074% HB2058



Exhibit EE  
Unit BH-102  
Docket #VGOB 05-1018-1509-01  
List of Respondents with Royalty Split Agreement/Court Order/HB2058  
(58.76 Acre Unit)

	Acres in Unit	Percent of Unit	Percent of Escrow
(1.1.5) Euva Dana Dailey Heirs, Devisees, Successors, or Assigns			
(1.1.5.1) William Robert Dailey 13600 Bermuda Orchard Lane Chester, VA 23836	0.0014 acres 1/480 of 0.68 acres	0.0024%	0.0019% Royalty Division Agreement
(1.1.5.2) Deborah Ann Roberts 103 Hull Street Richlands, VA 24641	0.0014 acres 1/480 of 0.68 acres	0.0024%	0.0019% Royalty Division Agreement
(1.1.8) Bobby Curtis McGlothlin 933 Finney Drive Vinton, VA 24179	0.0028 acres 1/240 of 0.68 acres	0.0048%	0.0037% Royalty Division Agreement
(1.1.8) Branche McGlothlin Heirs, Devisees, Successors or Assigns			
(1.1.8.1) Frances Ann McGlothlin 113 Bedford Avenue Richlands, VA 24641	0.0028 acres 1/240 of 0.68 acres	0.0048%	0.0037% Royalty Division Agreement
(1.2) Tolbert Combs Sr. Heirs, Devisees, Successors or Assigns			
(1.2.1) Paul W. Combs 1217 Whitetop Road Bluff City, TN 37618	0.0028 acres 1/240 of 0.68 acres	0.0048%	0.0074% HB2058
(1.2.2) Dolly Marie Combs Blankenship Heirs, Devisees, Successors or Assigns			
(1.2.2.1) Billy Edd Blankenship 10528 Redbud Highway Honaker, VA 24260	0.0028 acres 1/240 of 0.68 acres	0.0048%	0.0074% HB2058
(1.2.3) Herbert Combs Heirs, Devisees, Successors or Assigns			
(1.2.3.1) Rosella J. Combs Heirs Heirs, Devisees, Successors or Assigns			
(1.2.3.1.2) Chris Combs 1867 Woods Drive Dayton, OH 45432	0.0014 acres 1/480 of 0.68 acres	0.0024%	0.0037% HB2058
(1.2.5) Charlie Ivon Combs Heirs, Devisees Successors or Assigns			
(1.2.5.2) Robert E. Combs 3118 Red Bud Highway Honaker, VA 24260	0.0014 acres 1/480 of 0.68 acres	0.0024%	0.0037% HB2058
(1.2.6) Randall L. Combs 1207 Fairlane Road Honaker, VA 24260	0.0028 acres 1/240 of 0.68 acres	0.0048%	0.0074% HB2058
(1.2.7) Geneva McGlothlin Heirs, Devisees, Successors, or Assigns			
(1.2.7.1) James M. McGlothlin PO Box 1241 Honaker, VA 24260	0.0028 acres 1/240 of 0.68 acres	0.0048%	0.0074% HB2058
(1.2.8) Betty Hess 1096 Barberry Road Honaker, VA 24260	0.0028 acres 1/240 of 0.68 acres	0.0048%	0.0074% HB2058

Exhibit EE  
Unit BH-102  
Docket #VGOB 05-1018-1509-01  
List of Respondents with Royalty Split Agreement/Court Order/HB2058  
(58.76 Acre Unit)

210000964

	Acres in Unit	Percent of Unit	Percent of Escrow
(1.3) Albert Combs Heirs, Devisees, Successors or Assigns			
(1.3.1) William Bill Combs Heirs, Devisees, Successors or Assigns			
(1.3.1.1) Patricia A. Combs 63 Blossom Court Fairborn, OH 45324	0.0032 acres 1/210 of 0.68 acres	0.0055%	0.0085% HB2058
(1.3.2) Dorothy Gay Combs Logan Heirs, Devisees, Successors or Assigns			
(1.3.2.1) Rita Miller Heirs, Devisees, Successors or Assigns			
(1.3.2.1.1) Karen Miller PO Box 334 Petrolia, PA 16050	0.0001 acres 1/5880 of 0.68 acres	0.0002%	0.0003% HB2058
(1.3.2.2) Barbara S. Southwell Heirs, Devisees, Successors or Assigns			
(1.3.2.2.1) William Zane Southwell 10673 US Highway 183 Clinton, OK 73601	0.0005 acres 1/1470 of 0.68 acres	0.0008%	0.0012% HB2058
(1.3.2.5) Jan L. Deal 2008 Oneida Valley Rd Karns City, PA 16041	0.0005 acres 1/1470 of 0.68 acres	0.0008%	0.0012% HB2058
(1.3.2.6) Jean A. Cabbage 619 Bruin Road Petrolia, PA 16050	0.0005 acres 1/1470 of 0.68 acres	0.0008%	0.0012% HB2058
(1.3.2.7) Pamela K. Logan 2343 W Main Street, Apt 2026 Mesa, AZ 85201	0.0005 acres 1/1470 of 0.68 acres	0.0008%	0.0012% HB2058
(1.3.3) Farley Combs 1802 Indian Creek Rd. Bee, VA 24217	0.0032 acres 1/210 of 0.68 acres	0.0055%	0.0085% HB2058
(1.3.4) Blanche Combs Foleno Heirs, Devisees, Successors, or Assigns			
(1.3.4.1) Rosco "Rick" Foleno, Jr. 5357 Lunsford Mill Rd Hiltons, VA 24258	0.0008 acres 1/840 of 0.68 acres	0.0014%	0.0021% HB2058
(1.3.4.2) Macel Keith Foleno PO Box 669 Honaker, VA 24260	0.0008 acres 1/840 of 0.68 acres	0.0014%	0.0021% HB2058
(1.3.4.3) Barry Foleno Heirs, Devisees, Successors, or Assigns			
(1.3.4.3.1) Beverly Foleno 318 Deel Street Lebanon, VA 24268	0.0008 acres 1/840 of 0.68 acres	0.0014%	0.0021% HB2058
(1.3.4.4) Billy Joe Foleno Heirs, Devisees, Successors, or Assigns			
(1.3.4.4.1) Rosco "Rick" Foleno, Jr. 5357 Lunsford Mill Rd Hiltons, VA 24258	0.0003 acres 1/2520 of 0.68 acres	0.0005%	0.0007% HB2058

Exhibit EE  
Unit BH-102

210000964

Docket #VGOB 05-1018-1509-01  
List of Respondents with Royalty Split Agreement/Court Order/HB2058  
(58.76 Acre Unit)

	Acres in Unit	Percent of Unit	Percent of Escrow
(1.3.4.4.2) Macel Keith Foleno PO Box 669 Honaker, VA 24260	0.0003 acres 1/2520 of 0.68 acres	0.0005%	0.0007% HB2058
(1.3.4.4.3) Barry Foleno Heirs, Devisees, Successors, or Assigns			
(1.3.4.4.3.1) Beverly Foleno 318 Deal Street Lebanon, VA 24266	0.0003 acres 1/2520 of 0.68 acres	0.0005%	0.0007% HB2058
(1.3.5) Chola Fogleman Heirs, Devisees, Successors or Assigns			
(1.3.5.1) Johnny Bill Fogleman 296 Deerfield Drive Cleveland, VA 24225	0.0006 acres 1/1050 of 0.68 acres	0.0011%	0.0017% HB2058
(1.3.5.2) Kathy Hawkins 3865 U.S. Highway 19 Lebanon, VA 24266	0.0006 acres 1/1050 of 0.68 acres	0.0011%	0.0017% HB2058
(1.3.7) Clyde Combs Heirs, Devisees, Successors or Assigns			
(1.3.7.1) Rosa Angeline Combs 1260 Dewey Boetic Rd. Honaker, VA 24260	0.0032 acres 1/210 of 0.68 acres	0.0055%	0.0085% HB2058
(1.4) Charlie Combs Heirs, Devisees, Successors or Assigns			
(1.4.1) Mable Ruth Crabtree Combs Heirs, Devisees Successors or Assigns			
(1.4.1.1) Juanita Ivanelle Combs Heirs, Devisees Successors or Assigns			
(1.4.1.1.1) Jeannine Holden 1024 Alhambra Circle Coral Gables, FL 33134	0.0028 acres 1/240 of 0.68 acres	0.0048%	0.0074% HB2058
(1.4.1.1.4) Lou Faye Holden 3313 Grassmere Drive Lexington, KY 40503	0.0028 acres 1/240 of 0.68 acres	0.0048%	0.0074% HB2058
(1.4.1.2) Lou Faye Holden 3313 Grassmere Drive Lexington, KY 40503	0.0113 acres 1/60 of 0.68 acres	0.0193%	0.0298% HB2058
(1.5) Paul Combs Heirs, Devisees, Successors or Assigns			
(1.5.1) Tolbert Combs Sr. Heirs, Devisees, Successors or Assigns			
(1.5.1.1) Paul W. Combs 1217 Whitetop Road Bluff City, TN 37618	0.0007 acres 1/960 of 0.68 acres	0.0012%	0.0019% HB2058
(1.5.1.2) Dolly Marie Combs Blankenship Heirs, Devisees, Successors or Assigns			
(1.5.1.2.1) Billy Edd Blankenship 10528 Redbud Highway Honaker, VA 24260	0.0007 acres 1/960 of 0.68 acres	0.0012%	0.0019% HB2058
(1.5.1.3) Herbert Combs Heirs, Devisees, Successors or Assigns			

Docket #VGOB 05-1018-1509-01  
List of Respondents with Royalty Split Agreement/Court Order/HB2058  
(58.76 Acre Unit)

	Acres in Unit	Percent of Unit	Percent of Escrow
(1.5.1.3.1) Rosella J. Combs Heirs Heirs, Devisees, Successors or Assigns			
(1.5.1.3.1.2) Chris Combs 1867 Woods Drive Dayton, OH 45432	0.0004 acres 1/1920 of 0.68 acres	0.0006%	0.0009% HB2058
(1.5.1.5) Charlie Ivon Combs Heirs, Devisees Successors or Assigns			
(1.5.1.5.2) Robert E. Combs 3118 Red Bud Highway Honaker, VA 24260	0.0004 acres 1/1920 of 0.68 acres	0.0006%	0.0009% HB2058
(1.5.1.6) Randall L. Combs 1207 Fairlane Road Honaker, VA 24260	0.0007 acres 1/960 of 0.68 acres	0.0012%	0.0019% HB2058
(1.5.1.7) Geneva McGlothlin Heirs, Devisees, Successors, or Assigns			
(1.5.1.7.1) James M. McGlothlin PO Box 1241 Honaker, VA 24260	0.0007 acres 1/960 of 0.68 acres	0.0012%	0.0019% HB2058
(1.5.1.8) Betty Hess 1096 Barberry Road Honaker, VA 24260	0.0007 acres 1/960 of 0.68 acres	0.0012%	0.0019% HB2058
(1.5.2) Rassie Lena McGlothlin Heirs, Devisees, Successors, or Assigns			
(1.5.2.1) Sandra Camon Puckett Street Heirs, Devisees, Successors, or Assigns			
(1.5.2.1.1) Jesse Ralph Street	<i>Life Estate</i>		
(1.5.2.1.2) Charlie Andrew Puckett, Jr. 245 Merganser Lane Maryville, TN 37801	0.0004 acres 1/1920 of 0.68 acres	0.0006%	0.0005% Royalty Division Agreement
(1.5.2.1.3) Kimberly Jo Dilday 3413 Deerlope Trail Williamsburg, VA 23188	0.0004 acres 1/1920 of 0.68 acres	0.0006%	0.0005% Royalty Division Agreement
(1.5.2.2) Glenna Ruth Couch PO Box 28 Mountain City, TN 37683	0.0007 acres 1/960 of 0.68 acres	0.0012%	n/a
(1.5.2.3) Edna Lucille Dawson 290 Hill Street Tazewell, VA 24651	0.0007 acres 1/960 of 0.68 acres	0.0012%	0.0019% HB2058
(1.5.2.4) Dallas McGlothlin Heirs, Devisees, Successors or Assigns			
(1.5.2.4.1) Rose Marie McGlothlin 195 Sunnyside Drive Tazewell, VA 24651	0.0007 acres 1/960 of 0.68 acres	0.0012%	0.0019% HB2058
(1.5.2.5) Euva Dane Dailey Heirs, Devisees, Successors, or Assigns			
(1.5.2.5.1) William Robert Dailey 13600 Bermuda Orchard Lane Chester, VA 23836	0.0004 acres 1/1920 of 0.68 acres	0.0006%	0.0005% Royalty Division Agreement
(1.5.2.5.2) Deborah Ann Roberts 103 Hull Street Richlands, VA 24641	0.0004 acres 1/1920 of 0.68 acres	0.0006%	0.0005% Royalty Division Agreement

Exhibit EE  
Unit BH-102  
Docket #VGOB 05-1018-1509-01  
List of Respondents with Royalty Split Agreement/Court Order/HB2058  
(58.76 Acre Unit)

	Acres in Unit	Percent of Unit	Percent of Escrow
(1.5.2.6) Bobby Curtis McGlothlin 833 Finney Drive Vinton, VA 24179	0.0007 acres 1/960 of 0.68 acres	0.0012%	0.0009% Royalty Division Agreement
(1.5.2.8) Branche McGlothlin Heirs, Devisees, Successors or Assigns			
(1.5.2.8.1) Frances Ann McGlothlin 113 Bedford Avenue Richlands, VA 24641	0.0007 acres 1/960 of 0.68 acres	0.0012%	0.0009% Royalty Division Agreement
(1.5.3) Albert Combs Heirs, Devisees, Successors or Assigns			
(1.5.3.1) William Bill Combs Heirs, Devisees, Successors or Assigns			
(1.5.3.1.1) Patricia A. Combs 63 Blossom Court Fairborn, OH 45324	0.0008 acres 1/840 of 0.68 acres	0.0014%	0.0021% HB2058
(1.5.3.2) Dorothy Gay Combs Logan Heirs, Devisees, Successors or Assigns			
(1.5.3.2.1) Rita Miller Heirs, Devisees, Successors or Assigns			
(1.5.3.2.1.1) Karen Miller PO Box 334 Petrolia, PA 16050	0.0000 acres 1/23520 of 0.68 acres	0.0000%	0.0001% HB2058
(1.5.3.2.2) Barbara S. Southwell Heirs, Devisees, Successors or Assigns			
(1.5.3.2.2.1) William Zane Southwell 10673 US Highway 183 Clinton, OK 73601	0.0001 acres 1/5880 of 0.68 acres	0.0002%	0.0003% HB2058
(1.5.3.2.5) Jan L. Deal 2009 Oneida Valley Rd Kams City, PA 16041	0.0001 acres 1/5880 of 0.68 acres	0.0002%	0.0003% HB2058
(1.5.3.2.6) Jean A. Cabbage 619 Bruin Road Petrolia, PA 16050	0.0001 acres 1/5880 of 0.68 acres	0.0002%	0.0003% HB2058
(1.5.3.2.7) Pamela K. Logan 2343 W Main Street, Apt 2026 Mesa, AZ 85201	0.0001 acres 1/5880 of 0.68 acres	0.0002%	0.0003% HB2058
(1.5.3.3) Farley Combs 1802 Indian Creek Rd. Bee, VA 24217	0.0008 acres 1/840 of 0.68 acres	0.0014%	0.0021% HB2058
(1.5.3.4) Blanche Combs Foleno Heirs, Devisees, Successors, or Assigns			
(1.5.3.4.1) Rosco "Rick" Foleno, Jr. 5357 Lunsford Mill Rd Hiltons, VA 24258	0.0002 acres 1/3360 of 0.68 acres	0.0003%	0.0005% HB2058
(1.5.3.4.2) Macel Keith Foleno PO Box 669 Honaker, VA 24260	0.0002 acres 1/3360 of 0.68 acres	0.0003%	0.0005% HB2058
(1.5.3.4.3) Barry Foleno Heirs, Devisees, Successors, or Assigns			

210000964

Exhibit EE  
Unit BH-102  
Docket #VGOB 05-1018-1509-01  
List of Respondents with Royalty Split Agreement/Court Order/HB2058  
(58.76 Acre Unit)

	Acres in Unit	Percent of Unit	Percent of Escrow
(1.5.3.4.3.1) Beverly Foleno 318 Deel Street Lebanon, VA 24266	0.0002 acres 1/3360 of 0.68 acres	0.0003%	0.0005% HB2058
(1.5.3.4.4) Billy Joe Foleno Heirs, Devisees, Successors, or Assigns			
(1.5.3.4.4.1) Rosco "Rick" Foleno, Jr. 5357 Lunsford Mill Rd Hiltons, VA 24258	0.0001 acres 1/10080 of 0.68 acres	0.0001%	0.0002% HB2058
(1.5.3.4.4.2) Macel Keith Foleno PO Box 669 Honaker, VA 24260	0.0001 acres 1/10080 of 0.68 acres	0.0001%	0.0002% HB2058
(1.5.3.4.4.3) Barry Foleno Heirs, Devisees, Successors, or Assigns			
(1.5.3.4.4.3.1) Beverly Foleno 318 Deel Street Lebanon, VA 24266	0.0001 acres 1/10080 of 0.68 acres	0.0001%	0.0002% HB2058
(1.5.3.5) Chola Fogleman Heirs, Devisees, Successors or Assigns			
(1.5.3.5.1) Johnny Bill Fogleman 296 Deerfield Drive Cleveland, VA 24225	0.0002 acres 1/4200 of 0.68 acres	0.0003%	0.0004% HB2058
(1.5.3.5.2) Kathy Hawkins 3865 U.S. Highway 19 Lebanon, VA 24266	0.0002 acres 1/4200 of 0.68 acres	0.0003%	0.0004% HB2058
(1.5.3.7) Clyde Combs Heirs, Devisees, Successors or Assigns			
(1.5.3.7.1) Rosa Angeline Combs 1260 Dewey Bostic Rd. Honaker, VA 24260	0.0008 acres 1/840 of 0.68 acres	0.0014%	0.0021% HB2058
(1.5.4) Charlie Combs Heirs, Devisees, Successors or Assigns			
(1.5.4.1) Mable Ruth Crabtree Combs Heirs, Devisees Successors or Assigns			
(1.5.4.1.1) Juanita Ivanelle Combs Heirs, Devisees Successors or Assigns			
(1.5.4.1.1.1) Jeannine Hoiden 1024 Alhambra Circle Coral Gables, FL 33134	0.0007 acres 1/960 of 0.68 acres	0.0012%	0.0019% HB2058
(1.5.4.1.1.4) Lou Faye Hoiden 3313 Grassmere Drive Lexington, KY 40503	0.0007 acres 1/960 of 0.68 acres	0.0012%	0.0019% HB2058
(1.5.4.1.2) Lou Faye Hoiden 3313 Grassmere Drive Lexington, KY 40503	0.0028 acres 1/240 of 0.68 acres	0.0048%	0.0074% HB2058
(2) Pearl Inez Whorley Heirs, Devisees, Successors or Assigns			
(2.2) Elonza Smith Whorley Heirs, Devisees, Successors or Assigns			
(2.2.1) Douglas A. Whorley P.O. Box 297 Montvale, VA 24122	0.0057 acres 1/120 of 0.68 acres	0.0096%	0.0149% HB2058

210000964

Exhibit EE  
Unit BH-102  
Docket #VGOB 05-1018-1509-01  
List of Respondents with Royalty Split Agreement/Court Order/HB2058  
(58.76 Acre Unit)

	Acres in Unit	Percent of Unit	Percent of Escrow
(2.2.2) Jerry W. Whorley 2511 Colonial Ave SW Roanoke, VA 24015	0.0057 acres 1/120 of 0.68 acres	0.0096%	0.0149% HB2058
(2.2.3) Curtis A. Whorley Heirs, Devisees, Successors, or Assigns			
(2.2.3.1) Jerry W. Whorley 2511 Colonial Ave SW Roanoke, VA 24015	0.0019 acres 1/360 of 0.68 acres	0.0032%	0.0050% HB2058
(2.2.3.2) Douglas A. Whorley P.O. Box 297 Montvale, VA 24122	0.0019 acres 1/360 of 0.68 acres	0.0032%	0.0050% HB2058
(2.2.3.3) Steven L. Whorley 708 Townside Rd SW Apt. 1 Roanoke, VA 24014	0.0019 acres 1/360 of 0.68 acres	0.0032%	0.0050% HB2058
(2.2.4) Steven L. Whorley 708 Townside Rd SW Apt. 1 Roanoke, VA 24014	0.0057 acres 1/120 of 0.68 acres	0.0096%	0.0149% HB2058
(2.3) Marvin Jake Whorley Heirs, Devisees, Successors or Assigns			
(2.3.1) Richard Lee Whorley PO Box 155 Fort Montgomery, NY 10822	0.0038 acres 1/180 of 0.68 acres	0.0064%	0.0099% HB2058
(2.3.2) Wilma J. Bowyer P.O. Box 904 Union, WV 24983	0.0038 acres 1/180 of 0.68 acres	0.0064%	0.0099% HB2058
(2.3.3) James A. Whorley 2237 Seneca Trail South Peterstown, WV 24963	0.0038 acres 1/180 of 0.68 acres	0.0064%	0.0099% HB2058
(2.3.4) Michael L. Whorley 1807 Mount Vernon Street Waynesboro, VA 22980	0.0038 acres 1/180 of 0.68 acres	0.0064%	0.0099% HB2058
(2.3.5) Linda Christoff 3762 Station Drive NW Kennesaw, GA 30144	0.0038 acres 1/180 of 0.68 acres	0.0064%	0.0099% HB2058
(2.3.6) Marvin Anthony Whorley 704 Battle Front Trail, Apt TR Knoxville, TN 37934	0.0038 acres 1/180 of 0.68 acres	0.0064%	0.0099% HB2058
(2.4) William T. Whorley Heirs, Devisees, Successors or Assigns			
(2.4.1) Vemie Whorley Heirs, Devisees, Successors or Assigns			
(2.4.1.1) Elizabeth McKee 805 Queen Avenue, NW Roanoke, VA 24012-4233	0.0076 acres 1/90 of 0.68 acres	0.0129%	0.0199% HB2058
(2.4.1.3) Larry Whorley Heirs, Devisees, Successors or Assigns			
(2.4.1.3.1) Susan Whorley 206 N 7th Street Cache, OK 73527	0.0076 acres 1/90 of 0.68 acres	0.0129%	0.0199% HB2058
(2.5) Sally W. Poff Heirs, Devisees, Successors, or Assigns			

210000964

**Exhibit EE**  
**Unit BH-102**  
**Docket #VGOB 05-1018-1509-01**  
**List of Respondents with Royalty Split Agreement/Court Order/HB2058**  
**(58.76 Acre Unit)**

	Acres in Unit	Percent of Unit	Percent of Escrow
(2.5.1) Ronald L. Poff 3123 W Club Drive Salem, VA 24153	0.0057 acres 1/120 of 0.68 acres	0.0096%	0.0149% HB2058
(2.5.2) Ricky G. Poff Heirs, Devisees, Successors, or Assigns			
(2.5.3) Jeffery Poff 1620 Valhalla Court Salem, VA 24153	0.0057 acres 1/120 of 0.68 acres	0.0096%	0.0149% HB2058
(2.5.4) Teresa P. Ballard 4786 Hickory Hill Drive Roanoke, VA 24018	0.0057 acres 1/120 of 0.68 acres	0.0096%	0.0149% HB2058
(3) Celia A. Jackson Compton Heirs, Devisees, Successors or Assigns			
(3.1) Fielding Compton Heirs, Devisees, Successors or Assigns			
(3.1.1) Callie C. Kestner Heirs, Devisees, Successors or Assigns			
(3.1.1.1) Eula F. Kestner Heirs, Devisees, Successors or Assigns			
(3.1.1.1.1) Lucille Kestner Heirs, Devisees, Successors, or Assigns			
(3.1.1.1.1.1) Karen Sue Igou Heirs, Devisees, Successors, or Assigns			
(3.1.1.1.1.1.1) Kimberly S. Adkins 2656 Bristol Road Columbus, OH 43221	0.0024 acres 1/288 of 0.68 acres	0.0040%	0.0062% HB2058
(3.1.1.1.2) M. Maxine Kestner Boxley Heirs, Devisees, Successors, or Assigns			
(3.1.1.1.2.1) Lucille Kestner Heirs, Devisees, Successors, or Assigns			
(3.1.1.1.2.1.1) Karen Sue Igou Heirs, Devisees, Successors, or Assigns			
(3.1.1.1.2.1.1.1) Kimberly S. Adkins 2656 Bristol Road Columbus, OH 43221	0.0024 acres 1/288 of 0.68 acres	0.0040%	0.0062% HB2058
(3.1.1.2) Lucille Kestner Heirs, Devisees, Successors, or Assigns			
(3.1.1.2.1) Karen Sue Igou Heirs, Devisees, Successors, or Assigns			
(3.1.1.2.1.1) Kimberly S. Adkins 2656 Bristol Road Columbus, OH 43221	0.0047 acres 1/144 of 0.68 acres	0.0080%	0.0124% HB2058
(3.1.1.3) M. Maxine Kestner Boxley Heirs, Devisees, Successors, or Assigns			
(3.1.1.3.1) Lucille Kestner Heirs, Devisees, Successors, or Assigns			
(3.1.1.3.1.1) Karen Sue Igou Heirs, Devisees, Successors, or Assigns			



210000964

Exhibit EE  
Unit BH-102  
Docket #VGOB 05-1018-1509-01  
List of Respondents with Royalty Split Agreement/Court Order/HB2058  
(58.76 Acre Unit)

	Acres in Unit	Percent of Unit	Percent of Escrow
(3.1.1.3.1.1.1) Kimberly S. Adkins 2656 Bristol Road Columbus, OH 43221	0.0047 acres 1/144 of 0.68 acres	0.0080%	0.0124% HB2058
(3.1.1.4) Faye Kestner Bartram	<i>pre-deceased</i>		
(3.1.1.4.1) Karen Sue Igou Heirs, Devisees, Successors, or Assigns			
(3.1.1.4.1.1.) Kimberly S. Adkins 2656 Bristol Road Columbus, OH 43221	0.0047 acres 1/144 of 0.68 acres	0.0080%	0.0124% HB2058
(3.1.3) Bessie Inez Compton Kiser Heirs, Devisees, Successors or Assigns			
(3.1.3.1) Rawie Kiser Heirs, Devisees, Successors, or Assigns			
(3.1.3.1.1) Ruby S. Kiser 408 Ridgefields Road Kingsport, TN 37660	0.0094 acres 1/72 of 0.68 acres	0.0161%	0.0248% HB2058
(3.1.4) Alec Compton Heirs, Devisees, Successors or Assigns			
(3.1.4.1) Jack Compton 9765 E. Hasket Lane Dayton, OH 45424	0.0094 acres 1/72 of 0.68 acres	0.0161%	0.0248% HB2058
(3.1.4.2) Roger Compton Heirs, Devisees, Successors or Assigns			
(3.1.4.2.1) Lance Compton 3343 Nina V. Lane Dayton, OH 45424	0.0024 acres 1/288 of 0.68 acres	0.0040%	0.0062% HB2058
(3.1.4.2.2) Christa Compton 2752 Haig Ave Kettering, OH 45420	0.0024 acres 1/288 of 0.68 acres	0.0040%	0.0062% HB2058
(3.1.4.2.3) Shelly N. O'Daniel 143 Schloss Lane Moraine, OH 45439	0.0024 acres 1/288 of 0.68 acres	0.0040%	0.0062% HB2058
(3.1.4.2.4) Kelly L. Richmond Heirs, Devisees, Successors, or Assigns			
(3.1.4.2.4.2) Kelly Little 6487 Kalbfuisch Road Middletown, OH 45042	0.0016 acres 1/432 of 0.68 acres	0.0027%	0.0041% HB2058
(3.1.5) Electa Hale Heirs, Devisees, Successors or Assigns			
(3.1.5.2) Curtis Hale Heirs, Devisees, Successors or Assigns			
(3.1.5.2.1) Jackie Moon 108 Plum Lane Nicholasville, KY 40356	0.0009 acres 1/756 of 0.68 acres	0.0015%	0.0024% HB2058
(3.1.5.4) Logan Hale Heirs, Devisees, Successors, or Assigns			
(3.1.5.4.3) Lloyd Malcolm Hale 9080 Helen Henderson Highway Honaker, VA 24260	0.0007 acres 1/1008 of 0.68 acres	0.0011%	0.0018% HB2058

Docket #VGOB 05-1018-1509-01  
List of Respondents with Royalty Split Agreement/Court Order/HB2058  
(58.76 Acre Unit)

	Acres in Unit	Percent of Unit	Percent of Escrow
(3.1.5.4.4) Mary Elizabeth Wingold 202 S Autumn Crest Place Taylors, SC 29687	0.0007 acres 1/1008 of 0.68 acres	0.0011%	0.0018% HB2058
(3.1.5.5) Ilene Wolfe 8902 Helen Henderson Highway Honaker, VA 24260	0.0027 acres 1/252 of 0.68 acres	0.0046%	0.0071% HB2058
(3.1.5.7) William Harold Hale 653 Glenwood Circle Berea, OH 44017	0.0027 acres 1/252 of 0.68 acres	0.0046%	0.0071% HB2058
<b>(4) Virginia Caroline Boyd Heirs, Devisees, Successors or Assigns</b>			
<b>(4.1) Myra Boyd Looney Heirs, Devisees, Successors or Assigns</b>			
<b>(4.1.2) Zelma R. Raypole Heirs, Devisees, Successors or Assigns</b>			
(4.1.2.1) Jeremy Wallace 165 Columbus St, 3rd Floor Wilmington, OH 45177	0.0047 acres 1/144 of 0.68 acres	0.0080%	0.0124% HB2058
<b>(4.1.4) Lex I. Looney Heirs, Devisees, Successors or Assigns</b>			
<b>(4.1.4.1) Golda Looney Heirs, Devisees, Successors or Assigns</b>			
(4.1.4.1.2) James Looney 3093 Parsons Avenue Columbus, OH 43207	0.0012 acres 1/576 of 0.68 acres	0.0020%	0.0031% HB2058
(4.1.4.1.3) Ernest M. Looney 812 Spring Street Greenfield, OH 45123	0.0012 acres 1/576 of 0.68 acres	0.0020%	0.0031% HB2058
(4.1.4.1.4) Myra Looney 3093 Parsons Avenue Columbus, OH 43207	0.0012 acres 1/576 of 0.68 acres	0.0020%	0.0031% HB2058
(4.1.5) Joan Foley 165 Columbus Street Wilmington, OH 45177	0.0047 acres 1/144 of 0.68 acres	0.0080%	0.0124% HB2058
<b>(4.2) Pheola S. Boyd Heirs, Devisees, Successors or Assigns</b>			
<b>(4.2.3) James William Boyd Heirs, Devisees, Successors or Assigns</b>			
(4.2.3.2) Johnny Sherman Boyd 3126 Thompson Creek Road Honaker, VA 24260	0.0024 acres 1/288 of 0.68 acres	0.0040%	0.0062% HB2058
<b>(4.2.4) Barbara Reynolds Heirs, Devisees, Successors or Assigns</b>			
(4.2.4.1) Raymond Reynolds 67 Vaughn Brooks Rd Cleveland, VA 24225	0.0024 acres 1/288 of 0.68 acres	0.0040%	0.0062% HB2058
(4.2.4.3) George Allen Ray P.O. Box 2 Rosedale, VA 24280	0.0024 acres 1/288 of 0.68 acres	0.0040%	0.0062% HB2058
<b>(4.3) Celia Webb Heirs, Devisees, Successors or Assigns</b>			

Exhibit EE  
Unit BH-102  
Docket #VGOB 05-1018-1509-01  
List of Respondents with Royalty Split Agreement/Court Order/HB2058  
(58.76 Acre Unit)

210000964

	Acres in Unit	Percent of Unit	Percent of Escrow
(4.3.1) Zita Bea Hurt Heirs, Devisees, Successors or Assigns			
(4.3.1.1) Darel Gene Hurt 828 6th Street SE Hickory, NC 28602	0.0047 acres 1/144 of 0.68 acres	0.0080%	0.0124% HB2058
(4.3.1.3) Betty Joyce Dye 227 Johnson Avenue Mt. Vernon, OH 43050	0.0047 acres 1/144 of 0.68 acres	0.0080%	0.0124% HB2058
(4.3.2) Elmer Alexander Webb Heirs, Devisees, Successors or Assigns			
(4.3.2.1) Gladys Webb Heirs, Devisees, Successors or Assigns			
(4.3.2.1.1) Ronnie Elmer Webb Heirs, Devisees, Successors or Assigns			
(4.3.2.1.1.1) Michael D. Webb 1760 Furnace Road Brogue, PA 17309	0.0004 acres 1/1584 of 0.68 acres	0.0007%	0.0011% HB2058
(4.3.2.1.1.3) Joshua M. Webb 58 Frost Hill Road Airville, PA 17302	0.0004 acres 1/1584 of 0.68 acres	0.0007%	0.0011% HB2058
(4.3.2.1.2) Evelyn M. Burke Heirs, Devisees, Successors or Assigns			
(4.3.2.1.2.1) Wade Burke 3714 Brownton Road Felton, PA 17322	0.0006 acres 1/1056 of 0.68 acres	0.0011%	0.0017% HB2058
(4.3.2.1.2.2) Tony Burke 3718 Brownton Road Felton, PA 17322	0.0006 acres 1/1056 of 0.68 acres	0.0011%	0.0017% HB2058
(4.3.2.1.3) Delores Webb Druck Heirs, Devisees, Successors or Assigns			
(4.3.2.1.3.1) Todd Druck 1446 Delta Road Red Lion, PA 17356	0.0006 acres 1/1056 of 0.68 acres	0.0011%	0.0017% HB2058
(4.3.2.1.3.2) Troy Druck 12625 Lucky Road Brogue, PA 17309	0.0006 acres 1/1056 of 0.68 acres	0.0011%	0.0017% HB2058
(4.3.2.1.4) Judy Kilgore 2797 Delta Road Brogue, PA 17309	0.0013 acres 1/528 of 0.68 acres	0.0022%	0.0034% HB2058
(4.3.2.1.6) Delcia A. Runkle 12695 Hively Road Brogue, PA 17309	0.0013 acres 1/528 of 0.68 acres	0.0022%	0.0034% HB2058
(4.3.2.1.7) Hazel C. Cooper 2914 Delta Road Airville, PA 17302	0.0013 acres 1/528 of 0.68 acres	0.0022%	0.0034% HB2058
(4.3.2.1.8) Cynthia Grove 355 Steinfeld Road Red Lion, PA 17356	0.0013 acres 1/528 of 0.68 acres	0.0022%	0.0034% HB2058
(4.3.2.1.9) Larry K. Webb Heirs, Devisees, Successors, or Assigns			

Exhibit EE  
Unit BH-102  
Docket #VGOB 05-1018-1509-01  
List of Respondents with Royalty Split Agreement/Court Order/HB2058  
(58.76 Acre Unit)

210000964

	Acres in Unit	Percent of Unit	Percent of Escrow
(4.3.2.1.9.1) Rhonda K. Collins 248 West High Street Red Lion, PA 17356	0.0004 acres 1/1584 of 0.68 acres	0.0007%	0.0011% HB2058
(4.3.2.1.9.3) Amanda D. Kiser 13308 Savanna Court Glen Rock, PA 17327	0.0004 acres 1/1584 of 0.68 acres	0.0007%	0.0011% HB2058
(4.3.2.1.11) David L. Webb 2040 Jamie Court Felton, PA 17322	0.0013 acres 1/528 of 0.68 acres	0.0022%	0.0034% HB2058
(4.4) Earl Boyd Heirs, Devisees, Successors or Assigns			
(4.4.1) Gladys Boyd Heirs, Devisees, Successors or Assigns			
(4.4.1.1) Katie Jo Nichols Heirs, Devisees, Successors, or Assigns			
<i>Payments in escrow for Katie Nichols are to be paid, pursuant to the probated Will of Katie Nichols to the Nichols Family Trust. All royalty thereafter to be paid to Ken Nichols.</i>			
Nichols Family Trust dated February 14, 1997 c/o Ken Nichols, Trustee 3521 E. Gleneagle Place Chandler, AZ 85249	0.0094 acres 1/72 of 0.68 acres	0.0161%	0.0248% HB2058
(4.4.1.1.1) Ken Nichols 3521 E. Gleneagle Place Chandler, AZ 85249			
(4.4.1.2) Otto Boyd Heirs, Devisees, Successors or Assigns			
(4.4.1.2.1) Audrey E. Boyd 635 Ticknor Road Mogadore, OH 44260	0.0094 acres 1/72 of 0.68 acres	0.0161%	0.0248% HB2058
(5) Barbara Jackson Heirs, Devisees, Successors or Assigns			
(5.1) Lear Jackson Carr Heirs, Devisees, Successors or Assigns			
(5.1.1) Mildred Mae Taylor Heirs, Devisees, Successors or Assigns			
(5.1.1.1) Elizabeth Catherine Marshall 4135 Ballard Avenue Cincinnati, OH 45209	0.0047 acres 1/144 of 0.68 acres	0.0080%	0.0124% HB2058
(5.1.1.2) Katie Carr Casey Heirs, Devisees, Successors or Assigns			
(5.1.1.2.1) Robert William Casey Heirs, Devisees, Successors or Assigns			
(5.1.1.2.1.1) Chad W. Casey 520 Watson Road Pounding Mill, VA 24637	0.0012 acres 1/576 of 0.68 acres	0.0020%	0.0031% HB2058
(5.1.1.2.1.2) Brian Casey 798 Pond Street Pounding Mill, VA 24637	0.0012 acres 1/576 of 0.68 acres	0.0020%	0.0031% HB2058
(5.1.1.2.2) Betty L. Davis Heirs, Devisees, Successors or Assigns			

Exhibit EE  
Unit BH-102  
Docket #VGOB 05-1018-1509-01  
List of Respondents with Royalty Split Agreement/Court Order/HB2058  
(58.76 Acre Unit)

210000964

	Acres in Unit	Percent of Unit	Percent of Escrow
(5.1.1.2.2.2) Katie Lynn Davis PO Box 55 Cedar Bluff, VA 24609	0.0006 acres 1/1152 of 0.68 acres	0.0010%	0.0016% HB2058
(5.1.1.2.2.3) Dennis Palmer 3917 Bailey Switch Rd N Tazewell, VA 24630	0.0006 acres 1/1152 of 0.68 acres	0.0010%	0.0016% HB2058
(5.1.1.2.2.4) Ronnie Davis 129 Central Avenue Cedar Bluff, VA 24609	0.0006 acres 1/1152 of 0.68 acres	0.0010%	0.0016% HB2058
(5.1.1.3) Elmer Clair Carr Heirs, Devisees, Successors, or Assigns			
(5.1.1.3.1) Sylvia Fadiel Heirs, Devisees, Successors, or Assigns			
(5.1.1.3.1.1) James Fadiel 8193 Oak Creek Drive Stokesdale, NC 27357	0.0016 acres 1/432 of 0.68 acres	0.0027%	0.0041% HB2058
(5.1.1.3.2) Nancy Cox Luchini 161 Heath Road Bluff City, TN 37618	0.0016 acres 1/432 of 0.68 acres	0.0027%	0.0041% HB2058
(5.1.1.3.3) Patty Stephens 334 Hayes Subdivision Rd Sparta, TN 38583	0.0016 acres 1/432 of 0.68 acres	0.0027%	0.0041% HB2058
(5.1.2) Elizabeth Catherine Marshall 4135 Ballard Avenue Cincinnati, OH 45209	0.0142 acres 1/48 of 0.68 acres	0.0241%	0.0372% HB2058
(5.1.3) Katie Carr Casey Heirs, Devisees, Successors or Assigns			
(5.1.3.1) Robert William Casey Heirs, Devisees, Successors or Assigns			
(5.1.3.1.1) Chad W. Casey 520 Watson Road Pounding Mill, VA 24637	0.0035 acres 1/192 of 0.68 acres	0.0060%	0.0093% HB2058
(5.1.3.1.2) Brian Casey 798 Pond Street Pounding Mill, VA 24637	0.0035 acres 1/192 of 0.68 acres	0.0060%	0.0093% HB2058
(5.1.3.2) Betty L. Davis Heirs, Devisees, Successors or Assigns			
(5.1.3.2.2) Katie Lynn Davis PO Box 55 Cedar Bluff, VA 24609	0.0018 acres 1/384 of 0.68 acres	0.0030%	0.0047% HB2058
(5.1.3.2.3) Dennis Palmer 3917 Bailey Switch Rd N Tazewell, VA 24630	0.0018 acres 1/384 of 0.68 acres	0.0030%	0.0047% HB2058
(5.1.3.2.4) Ronnie Davis 129 Central Avenue Cedar Bluff, VA 24609	0.0018 acres 1/384 of 0.68 acres	0.0030%	0.0047% HB2058
(5.1.4) Elmer Clair Carr Heirs, Devisees, Successors or Assigns			
(5.1.4.1) Sylvia Fadiel Heirs, Devisees, Successors, or Assigns			

Exhibit EE  
Unit BH-102

210000964

Docket #VGOB 05-1018-1509-01  
List of Respondents with Royalty Split Agreement/Court Order/HB2058  
(58.76 Acre Unit)

	Acres in Unit	Percent of Unit	Percent of Escrow
(5.1.4.1.1) James Fadial 8193 Oak Creek Drive Stokeadale, NC 27357	0.0047 acres 1/144 of 0.68 acres	0.0080%	0.0124% HB2058
(5.1.4.2) Nancy Cox Luchini 161 Heath Road Bluff City, TN 37618	0.0047 acres 1/144 of 0.68 acres	0.0080%	0.0124% HB2058
(5.1.4.3) Patty Stephens 334 Hayes Subdivision Rd Sparta, TN 38583	0.0047 acres 1/144 of 0.68 acres	0.0080%	0.0124% HB2058
(5.2) Ross Jackson Heirs, Devisees, Successors or Assigns			
(5.2.1) Melvin Lyman Jackson Heirs, Devisees, Successors or Assigns			
(5.2.1.1) Lear Jackson Carr Heirs, Devisees, Successors or Assigns			
(5.2.1.1.1) Mildred Mae Taylor Heirs, Devisees, Successors or Assigns			
(5.2.1.1.1.1) Elizabeth Catherine Marshall 4135 Ballard Avenue Cincinnati, OH 45208	0.0005 acres 1/1296 of 0.68 acres	0.0009%	0.0014% HB2058
(5.2.1.1.1.2) Katie Carr Casey Heirs, Devisees, Successors or Assigns			
(5.2.1.1.1.2.1) Robert William Casey Heirs, Devisees, Successors or Assigns			
(5.2.1.1.1.2.1.1) Chad W. Casey 520 Watson Road Pounding Mill, VA 24637	0.0001 acres 1/5184 of 0.68 acres	0.0002%	0.0003% HB2058
(5.2.1.1.1.2.1.2) Brian Casey 798 Pond Street Pounding Mill, VA 24637	0.0001 acres 1/5184 of 0.68 acres	0.0002%	0.0003% HB2058
(5.2.1.1.1.2.2) Betty L. Davis Heirs, Devisees, Successors or Assigns			
(5.2.1.1.1.2.2.2) Katie Lynn Davis PO Box 55 Cedar Bluff, VA 24609	0.0001 acres 1/10368 of 0.68 acres	0.0001%	0.0002% HB2058
(5.2.1.1.1.2.2.3) Dennis Palmer 3917 Bailey Switch Rd N Tazewell, VA 24630	0.0001 acres 1/10368 of 0.68 acres	0.0001%	0.0002% HB2058
(5.2.1.1.1.2.2.4) Ronnie Davis 129 Central Avenue Cedar Bluff, VA 24609	0.0001 acres 1/10368 of 0.68 acres	0.0001%	0.0002% HB2058
(5.2.1.1.1.3) Elmer Clair Carr Heirs, Devisees, Successors, or Assigns			
(5.2.1.1.1.3.1) Sylvia Fadial Heirs, Devisees, Successors, or Assigns			
(5.2.1.1.1.3.1.1) James Fadial 8193 Oak Creek Drive Stokesdale, NC 27357	0.0002 acres 1/3888 of 0.68 acres	0.0003%	0.0005% HB2058
(5.2.1.1.1.3.1.2) Nancy Cox Luchini 161 Heath Road Bluff City, TN 37618	0.0002 acres 1/3888 of 0.68 acres	0.0003%	0.0005% HB2058

Exhibit EE  
Unit BH-102  
Docket #VGOB 05-1018-1509-01  
List of Respondents with Royalty Split Agreement/Court Order/HB2058  
(58.76 Acre Unit)

210000964

	Acres in Unit	Percent of Unit	Percent of Escrow
(5.2.1.1.3.1.3) Patty Stephens 334 Hayes Subdivision Rd Sparta, TN 38583	0.0002 acres 1/3888 of 0.68 acres	0.0003%	0.0005% HB2058
(5.2.1.1.2) Elizabeth Catherine Marshall 4135 Ballard Avenue Cincinnati, OH 45209	0.0016 acres 1/432 of 0.68 acres	0.0027%	0.0041% HB2058
(5.2.1.1.3) Katie Carr Casey Heirs, Devisees, Successors or Assigns			
(5.2.1.1.3.1) Robert William Casey Heirs, Devisees, Successors or Assigns			
(5.2.1.1.3.1.1) Chad W. Casey 520 Watson Road Pounding Mill, VA 24637	0.0004 acres 1/1728 of 0.68 acres	0.0007%	0.0010% HB2058
(5.2.1.1.3.1.2) Brian Casey 798 Pond Street Pounding Mill, VA 24637	0.0004 acres 1/1728 of 0.68 acres	0.0007%	0.0010% HB2058
(5.2.1.1.3.2) Betty L. Davis Heirs, Devisees, Successors or Assigns			
(5.2.1.1.3.2.2) Katie Lynn Davis PO Box 55 Cedar Bluff, VA 24609	0.0002 acres 1/3456 of 0.68 acres	0.0003%	0.0005% HB2058
(5.2.1.1.3.2.3) Dennis Palmer 3917 Bailey Switch Rd N Tazewell, VA 24630	0.0002 acres 1/3456 of 0.68 acres	0.0003%	0.0005% HB2058
(5.2.1.1.3.2.4) Ronnie Davis 129 Central Avenue Cedar Bluff, VA 24609	0.0002 acres 1/3456 of 0.68 acres	0.0003%	0.0005% HB2058
(5.2.1.1.4) Elmer Clair Carr Heirs, Devisees, Successors, or Assigns			
(5.2.1.1.4.1) Sylvia Fadiat Heirs, Devisees, Successors, or Assigns			
(5.2.1.1.4.1.1) James Fadiat 8193 Oak Creek Drive Stokesdale, NC 27357	0.0005 acres 1/1296 of 0.68 acres	0.0009%	0.0014% HB2058
(5.2.1.1.4.1.2) Nancy Cox Luchini 161 Heath Road Bluff City, TN 37618	0.0005 acres 1/1296 of 0.68 acres	0.0009%	0.0014% HB2058
(5.2.1.1.4.1.3) Patty Stephens 334 Hayes Subdivision Rd Sparta, TN 38583	0.0005 acres 1/1296 of 0.68 acres	0.0009%	0.0014% HB2058
(5.2.1.2) Charlie Carter Jackson Heirs, Devisees, Successors, or Assigns			
(5.2.1.2.1) Ann Lee Breeding Jackson Heirs, Devisees, Successors, or Assigns			
(5.2.1.2.1.2) Randall S. Jackson PO Box 87 Davenport, VA 24239	0.0021 acres 1/324 of 0.68 acres	0.0036%	0.0055% HB2058
(5.2.1.2.1.3) Leshia Compton 6545 Belfrys Ct. East Beaeton, VA 22712	0.0021 acres 1/324 of 0.68 acres	0.0036%	0.0055% HB2058

Exhibit EE  
Unit BH-102  
Docket #VGOB 05-1018-1509-01  
List of Respondents with Royalty Split Agreement/Court Order/HB2058  
(58.76 Acre Unit)

	Acres in Unit	Percent of Unit	Percent of Escrow
(5.2.1.3) Ira Jackson Heirs, Devisees, Successors, or Assigns			
(5.2.1.3.1) Imogene Jackson Heirs, Devisees, Successors, or Assigns			
(5.2.1.3.1.1) William Jackson PO Box 854 Davenport, VA 24239	0.0021 acres 1/324 of 0.68 acres	0.0036%	0.0055% HB2058
(5.2.1.3.1.2) Treamon Jackson PO Box 299 Davenport, VA 24239	0.0021 acres 1/324 of 0.68 acres	0.0036%	0.0055% HB2058
(5.2.1.4) Donald Jackson Heirs, Devisees, Successors, or Assigns			
(5.2.1.4.1) Eula Ester Jackson Heirs, Devisees, Successors, or Assigns			
(5.2.1.4.1.2) Larry Jackson 2819 Laurel Branch Road Vansant, VA 24656	0.0006 acres 1/1188 of 0.68 acres	0.0010%	0.0015% HB2058
(5.2.1.4.1.6) Nancy Jackson 2819 Laurel Branch Road Vansant, VA 24656	0.0006 acres 1/1188 of 0.68 acres	0.0010%	0.0015% HB2058
(5.2.1.4.1.7) Anna Stiltner PO Box 345 Maxie, VA 24626	0.0006 acres 1/1188 of 0.68 acres	0.0010%	0.0015% HB2058
(5.2.1.4.1.10) Carol Fletcher PO Box 854 Vansant, VA 24656	0.0006 acres 1/1188 of 0.68 acres	0.0010%	0.0015% HB2058
(5.2.1.9) Mae Breeding Heirs, Devisees, Successors, or Assigns			
(5.2.1.9.2) Ken Titus Breeding 12455 Yeawood Dr Boston, VA 22713	0.0006 acres 1/1188 of 0.68 acres	0.0010%	0.0015% HB2058
(5.2.1.9.3) Frankie Breeding 304 1st Street, Apt 1B Luray, VA 22835	0.0006 acres 1/1188 of 0.68 acres	0.0010%	0.0015% HB2058
(5.2.1.9.9) Derl Grey Breeding Heirs, Devisees, Successors, or Assigns			
(5.2.1.9.9.1) Sharon Breeding 13492 Scantlin Mountain Rd Culpepper, VA 22701	0.0006 acres 1/1188 of 0.68 acres	0.0010%	0.0015% HB2058
(5.2.1.9.10) Janice Maxine Breeding Heirs, Devisees, Successors, or Assigns			
(5.2.1.9.10.2) Ken Titus Breeding 12455 Yeawood Drive Boston, VA 22713	0.0001 acres 1/10692 of 0.68 acres	0.0001%	0.0002% HB2058
(5.2.1.9.10.3) Frankie Breeding 304 1st Street, Apt 1B Luray, VA 22835	0.0001 acres 1/10692 of 0.68 acres	0.0001%	0.0002% HB2058
(5.2.1.9.10.9) Derl Grey Breeding Heirs, Devisees, Successors, or Assigns			



Exhibit EE  
Unit BH-102  
Docket #VGOB 05-1018-1509-01  
List of Respondents with Royalty Split Agreement/Court Order/HB2058  
(58.76 Acre Unit)

	Acres in Unit	Percent of Unit	Percent of Escrow
(5.2.1.9.10.9.1) Sharon Breeding 13492 Scantlin Mountain Rd Culpepper, VA 22701	0.0001 acres 1/10692 of 0.68 acres	0.0001%	0.0002% HB2058
(5.2.1.9.11) Bernard Darius Breeding Heirs, Devises, Successors, or Assigns			
(5.2.1.9.11.2) Ken Titus Breeding 12455 Yeawood Drive Boston, VA 22713	0.0001 acres 1/11880 of 0.68 acres	0.0001%	0.0002% HB2058
(5.2.1.9.11.3) Frankie Breeding 304 1st Street, Apt 1B Luray, VA 22835	0.0001 acres 1/11880 of 0.68 acres	0.0001%	0.0002% HB2058
(5.2.1.9.11.9) Derl Grey Breeding Heirs, Devises, Successors, or Assigns			
(5.2.1.9.11.9.1) Sharon Breeding 13492 Scantlin Mountain Rd Culpepper, VA 22701	0.0001 acres 1/11880 of 0.68 acres	0.0001%	0.0002% HB2058
(5.2.1.9.11.10) Janice Maxine Breeding Heirs, Devises, Successors, or Assigns			
(5.2.1.9.11.10.2) Ken Titus Breeding 12455 Yeawood Drive Boston, VA 22713	0.00001 acres 1/106920 of 0.68 acres	0.0000%	0.0000% HB2058
(5.2.1.9.11.10.3) Frankie Breeding 304 1st Street, Apt 1B Luray, VA 22835	0.00001 acres 1/106920 of 0.68 acres	0.0000%	0.0000% HB2058
(5.2.1.9.11.10.9) Derl Grey Breeding Heirs, Devises, Successors, or Assigns			
(5.2.1.9.11.10.9.1) Sharon Breeding 13492 Scantlin Mountain Rd Culpepper, VA 22701	0.00001 acres 1/106920 of 0.68 acres	0.0000%	0.0000% HB2058
<b>Total Tract Acres</b>	0.3513		
<b>Total Tract Percentage</b>	0.5979%		

Tract #1F, 2.26 acres**COAL OWNERSHIP**

Tazewell Coal &amp; Iron Company (Deeded to Tazewell Coal &amp; Gas Company LLC on 3/16/2012, under DB745/750)

(1) Tazewell Coal and Gas Company LLC P. O. Box 675 Tazewell, VA 24651	2.26 acres	3.8462%	0.0619% Royalty Division Agreement
--	------------	---------	--

**OIL & GAS OWNERSHIP**

Arthritis Foundation, et al. 2.26 acres 3.8462%

(1) Lou Emma Combs Heirs, Devises,  
Successors or Assigns(1.1) Rassie McGlothlin Heirs, Devises,  
Successors or Assigns(1.1.1) Sandra Carron Puckett Street Heirs,  
Devises, Successors, or Assigns(1.1.1.1) Jesse Ralph Street (2nd husband) *Life Estate*

Docket #VGOB 05-1018-1509-01  
List of Respondents with Royalty Split Agreement/Court Order/HB2058  
(58.76 Acre Unit)

	Acres in Unit	Percent of Unit	Percent of Escrow
(1.1.1.2) Charlie Andrew Puckett, Jr. 245 Merganser Lane Maryville, TN 37801	0.0047 acres 1/480 of 2.26 acres	0.0080%	0.0062% Royalty Division Agreement
(1.1.1.3) Kimberly Jo Dilday 3413 Deerlope Trail Williamsburg, VA 23188	0.0047 acres 1/480 of 2.26 acres	0.0080%	0.0062% Royalty Division Agreement
(1.1.2) Glenna Ruth Couch PO Box 28 Mountain City, TN 37683	0.0094 acres 1/240 of 2.26 acres	0.0160%	n/a
(1.1.3) Edna Lucille Dawson 290 Hill Street Tazewell, VA 24651	0.0094 acres 1/240 of 2.26 acres	0.0160%	0.0248% HB2058
(1.1.4) Dallas McGlothlin Heirs, Devisees, Successors or Assigns			
(1.1.4.1) Rosa Marie McGlothlin 195 Sunnyside Drive Tazewell, VA 24651	0.0094 acres 1/240 of 2.26 acres	0.0160%	0.0248% HB2058
(1.1.5) Euva Dane Dailey Heirs, Devisees, Successors, or Assigns			
(1.1.5.1) William Robert Dailey 13600 Bermuda Orchard Lane Chester, VA 23836	0.0047 acres 1/480 of 2.26 acres	0.0080%	0.0062% Royalty Division Agreement
(1.1.5.2) Deborah Ann Roberts 103 Hull Street Richlands, VA 24641	0.0047 acres 1/480 of 2.26 acres	0.0080%	0.0062% Royalty Division Agreement
(1.1.6) Bobby Curtis McGlothlin 933 Finney Drive Vinton, VA 24179	0.0094 acres 1/240 of 2.26 acres	0.0160%	0.0124% Royalty Division Agreement
(1.1.8) Branche McGlothlin Heirs, Devisees, Successors or Assigns			
(1.1.8.1) Frances Ann McGlothlin 113 Bedford Avenue Richlands, VA 24641	0.0094 acres 1/240 of 2.26 acres	0.0160%	0.0124% Royalty Division Agreement
(1.2) Tolbert Combs Sr. Heirs, Devisees, Successors or Assigns			
(1.2.1) Paul W. Combs 1217 Whitetop Road Bluff City, TN 37618	0.0094 acres 1/240 of 2.26 acres	0.0160%	0.0248% HB2058
(1.2.2) Dolly Marie Combs Blankenship Heirs, Devisees, Successors or Assigns			
(1.2.2.1) Billy Edd Blankenship 10528 Redbud Highway Honaker, VA 24260	0.0094 acres 1/240 of 2.26 acres	0.0160%	0.0248% HB2058
(1.2.3) Herbert Combs Heirs, Devisees, Successors or Assigns			
(1.2.3.1) Rosella J. Combs Heirs Heirs, Devisees, Successors or Assigns			
(1.2.3.1.2) Chris Combs 1867 Woods Drive Dayton, OH 45432	0.0047 acres 1/480 of 2.26 acres	0.0080%	0.0124% HB2058

Exhibit EE  
Unit BH-102

210000964

Docket #VGOB 05-1018-1509-01  
List of Respondents with Royalty Split Agreement/Court Order/HB2058  
(58.76 Acre Unit)

	Acres in Unit	Percent of Unit	Percent of Escrow
(1.2.5) Charlie Ivon Combs Heirs, Devisees Successors or Assigns			
(1.2.5.2) Robert E. Combs 3118 Red Bud Highway Honaker, VA 24260	0.0047 acres 1/480 of 2.26 acres	0.0080%	0.0124% HB2058
(1.2.6) Randall L. Combs 1207 Fairlane Road Honaker, VA 24260	0.0094 acres 1/240 of 2.26 acres	0.0160%	0.0248% HB2058
(1.2.7) Geneva McGlothlin Heirs, Devisees, Successors, or Assigns			
(1.2.7.1) James M. McGlothlin PO Box 1241 Honaker, VA 24260	0.0094 acres 1/240 of 2.26 acres	0.0160%	0.0248% HB2058
(1.2.8) Betty Hess 1096 Barberry Road Honaker, VA 24260	0.0094 acres 1/240 of 2.26 acres	0.0160%	0.0248% HB2058
(1.3) Albert Combs Heirs, Devisees, Successors or Assigns			
(1.3.1) William Bill Combs Heirs, Devisees, Successors or Assigns			
(1.3.1.1) Patricia A. Combs 63 Blossom Court Fairborn, OH 45324	0.0108 acres 1/210 of 2.26 acres	0.0183%	0.0283% HB2058
(1.3.2) Dorothy Gay Combs Logan Heirs, Devisees, Successors or Assigns			
(1.3.2.1) Rita Miller Heirs, Devisees, Successors or Assigns			
(1.3.2.1.1) Karen Miller PO Box 334 Petrolia, PA 16050	0.0004 acres 1/5880 of 2.26 acres	0.0007%	0.0010% HB2058
(1.3.2.2) Barbara S. Southwell Heirs, Devisees, Successors or Assigns			
(1.3.2.2.1) William Zane Southwell 10673 US Highway 183 Clinton, OK 73601	0.0015 acres 1/1470 of 2.26 acres	0.0026%	0.0040% HB2058
(1.3.2.5) Jan L. Deal 2008 Oneida Valley Rd Karns City, PA 16041	0.0015 acres 1/1470 of 2.26 acres	0.0026%	0.0040% HB2058
(1.3.2.6) Jean A. Cabbage 619 Bruin Road Petrolia, PA 16050	0.0015 acres 1/1470 of 2.26 acres	0.0026%	0.0040% HB2058
(1.3.2.7) Pamela K. Logan 2343 W Main Street, Apt 2026 Mesa, AZ 85201	0.0015 acres 1/1470 of 2.26 acres	0.0026%	0.0040% HB2058
(1.3.3) Farley Combs 1802 Indian Creek Rd. Bee, VA 24217	0.0108 acres 1/210 of 2.26 acres	0.0183%	0.0283% HB2058
(1.3.4) Blanche Combs Foleno Heirs, Devisees, Successors, or Assigns			

210000964

Exhibit EE  
Unit BH-102  
Docket #VGOB 05-1018-1509-01  
List of Respondents with Royalty Split Agreement/Court Order/HB2058  
(58.76 Acre Unit)

	Acres in Unit	Percent of Unit	Percent of Escrow
(1.3.4.1) Rosco "Rick" Foleno, Jr. 5357 Lunsford Mill Rd Hiltons, VA 24258	0.0027 acres 1/840 of 2.26 acres	0.0046%	0.0071% HB2058
(1.3.4.2) Macel Keith Foleno PO Box 669 Honaker, VA 24260	0.0027 acres 1/840 of 2.26 acres	0.0046%	0.0071% HB2058
(1.3.4.3) Barry Foleno Heirs, Devisees, Successors, or Assigns			
(1.3.4.3.1) Beverly Foleno 318 Deel Street Lebanon, VA 24266	0.0027 acres 1/840 of 2.26 acres	0.0046%	0.0071% HB2058
(1.3.4.4) Billy Joe Foleno Heirs, Devisees, Successors, or Assigns			
(1.3.4.4.1) Rosco "Rick" Foleno, Jr. 5357 Lunsford Mill Rd Hiltons, VA 24258	0.0009 acres 1/2520 of 2.26 acres	0.0015%	0.0024% HB2058
(1.3.4.4.2) Macel Keith Foleno PO Box 669 Honaker, VA 24260	0.0009 acres 1/2520 of 2.26 acres	0.0015%	0.0024% HB2058
(1.3.4.4.3) Barry Foleno Heirs, Devisees, Successors, or Assigns			
(1.3.4.4.3.1) Beverly Foleno 318 Deel Street Lebanon, VA 24266	0.0009 acres 1/2520 of 2.26 acres	0.0015%	0.0024% HB2058
(1.3.5) Chola Fogleman Heirs, Devisees, Successors or Assigns			
(1.3.5.1) Johnny Bill Fogleman 296 Deerfield Drive Cleveland, VA 24225	0.0022 acres 1/1050 of 2.26 acres	0.0037%	0.0057% HB2058
(1.3.5.2) Kathy Hawkins 3865 U.S. Highway 19 Lebanon, VA 24266	0.0022 acres 1/1050 of 2.26 acres	0.0037%	0.0057% HB2058
(1.3.7) Clyde Combs Heirs, Devisees, Successors or Assigns			
(1.3.7.1) Rosa Angeline Combs 1260 Dewey Bostic Rd. Honaker, VA 24260	0.0108 acres 1/210 of 2.26 acres	0.0183%	0.0283% HB2058
(1.4) Charlie Combs Heirs, Devisees, Successors or Assigns			
(1.4.1) Mable Ruth Crabtree Combs Heirs, Devisees Successors or Assigns			
(1.4.1.1) Juanita Ivanelle Combs Heirs, Devisees Successors or Assigns			
(1.4.1.1.1) Jeannine Holden 1024 Alhambra Circle Coral Gables, FL 33134	0.0094 acres 1/240 of 2.26 acres	0.0160%	0.0248% HB2058
(1.4.1.1.4) Lou Faye Holden 3313 Grassmere Drive Lexington, KY 40503	0.0094 acres 1/240 of 2.26 acres	0.0160%	0.0248% HB2058

Docket #VGOB 05-1018-1509-01  
List of Respondents with Royalty Split Agreement/Court Order/HB2058  
(58.76 Acre Unit)

	Acres in Unit	Percent of Unit	Percent of Escrow
(1.4.1.2) Lou Faye Holden 3313 Grassmere Drive Lexington, KY 40503	0.0377 acres 1/60 of 2.26 acres	0.0641%	0.0990% HB2058
(1.5) Paul Combs Heirs, Devisees, Successors or Assigns			
(1.5.1) Tolbert Combs Sr. Heirs, Devisees, Successors or Assigns			
(1.5.1.1) Paul W. Combs 1217 Whitetop Road Bluff City, TN 37618	0.0024 acres 1/960 of 2.26 acres	0.0040%	0.0062% HB2058
(1.5.1.2) Dolly Marie Combs Blankenship Heirs, Devisees, Successors or Assigns			
(1.5.1.2.1) Billy Edd Blankenship 10528 Redbud Highway Honaker, VA 24260	0.0024 acres 1/960 of 2.26 acres	0.0040%	0.0062% HB2058
(1.5.1.3) Herbert Combs Heirs, Devisees, Successors or Assigns			
(1.5.1.3.1) Roselia J. Combs Heirs Heirs, Devisees, Successors or Assigns			
(1.5.1.3.1.2) Chris Combs 1867 Woods Drive Dayton, OH 45432	0.0012 acres 1/1920 of 2.26 acres	0.0020%	0.0031% HB2058
(1.5.1.5) Charlie Ivon Combs Heirs, Devisees Successors or Assigns			
(1.5.1.5.2) Robert E. Combs 3118 Red Bud Highway Honaker, VA 24260	0.0012 acres 1/1920 of 2.26 acres	0.0020%	0.0031% HB2058
(1.5.1.6) Randall L. Combs 1207 Fairlane Road Honaker, VA 24260	0.0024 acres 1/960 of 2.26 acres	0.0040%	0.0062% HB2058
(1.5.1.7) Geneva McGlothlin Heirs, Devisees, Successors, or Assigns			
(1.5.1.7.1) James M. McGlothlin PO Box 1241 Honaker, VA 24260	0.0024 acres 1/960 of 2.26 acres	0.0040%	0.0062% HB2058
(1.5.1.8) Betty Hess 1096 Barberry Road Honaker, VA 24260	0.0024 acres 1/960 of 2.26 acres	0.0040%	0.0062% HB2058
(1.5.2) Rassie Lena McGlothlin Heirs, Devisees, Successors, or Assigns			
(1.5.2.1) Sandra Carron Puckett Street Heirs, Devisees, Successors, or Assigns			
(1.5.2.1.1) Jesse Ralph Street	<i>Life Estate</i>		
(1.5.2.1.2) Charlie Andrew Puckett, Jr. 245 Merganser Lane Maryville, TN 37801	0.0012 acres 1/1920 of 2.26 acres	0.0020%	0.0015% Royalty Division Agreement
(1.5.2.1.3) Kimberly Jo Dilday 3413 Deerlope Trail Williamsburg, VA 23188	0.0012 acres 1/1920 of 2.26 acres	0.0020%	0.0015% Royalty Division Agreement

Exhibit EE  
Unit BH-102  
Docket #VGOB 05-1018-1508-01  
List of Respondents with Royalty Split Agreement/Court Order/HB2058  
(58.76 Acre Unit)

210000964

	Acres in Unit	Percent of Unit	Percent of Escrow
(1.5.2.2) Glenna Ruth Couch PO Box 28 Mountain City, TN 37683	0.0024 acres 1/960 of 2.26 acres	0.0040%	n/a
(1.5.2.3) Edna Lucille Dawson 290 Hill Street Tazewell, VA 24651	0.0024 acres 1/960 of 2.26 acres	0.0040%	0.0062% HB2058
(1.5.2.4) Dallas McGlothlin Heirs, Devisees, Successors or Assigns			
(1.5.2.4.1) Rose Marie McGlothlin 195 Sunnyside Drive Tazewell, VA 24651	0.0024 acres 1/960 of 2.26 acres	0.0040%	0.0062% HB2058
(1.5.2.5) Euva Dane Dailey Heirs, Devisees, Successors, or Assigns			
(1.5.2.5.1) William Robert Dailey 13800 Bermuda Orchard Lane Chester, VA 23836	0.0012 acres 1/1920 of 2.26 acres	0.0020%	0.0015% Royalty Division Agreement
(1.5.2.5.2) Deborah Ann Roberts 103 Hull Street Richlands, VA 24641	0.0012 acres 1/1920 of 2.26 acres	0.0020%	0.0015% Royalty Division Agreement
(1.5.2.6) Bobby Curtis McGlothlin 933 Finney Drive Vinton, VA 24179	0.0024 acres 1/960 of 2.26 acres	0.0040%	0.0031% Royalty Division Agreement
(1.5.2.8) Branche McGlothlin Heirs, Devisees, Successors or Assigns			
(1.5.2.8.1) Frances Ann McGlothlin 113 Bedford Avenue Richlands, VA 24641	0.0024 acres 1/960 of 2.26 acres	0.0040%	0.0031% Royalty Division Agreement
(1.5.3) Albert Combs Heirs, Devisees, Successors or Assigns			
(1.5.3.1) William Bill Combs Heirs, Devisees, Successors or Assigns			
(1.5.3.1.1) Patricia A. Combs 63 Blossom Court Fairborn, OH 45324	0.0027 acres 1/840 of 2.26 acres	0.0046%	0.0071% HB2058
(1.5.3.2) Dorothy Gay Combs Logan Heirs, Devisees, Successors or Assigns			
(1.5.3.2.1) Rita Miller Heirs, Devisees, Successors or Assigns			
(1.5.3.2.1.1) Karen Miller PO Box 334 Petrolia, PA 16050	0.0001 acres 1/23520 of 2.26 acres	0.0002%	0.0003% HB2058
(1.5.3.2.2) Barbara S. Southwell Heirs, Devisees, Successors or Assigns			
(1.5.3.2.2.1) William Zane Southwell 10873 US Highway 183 Clinton, OK 73601	0.0004 acres 1/5880 of 2.26 acres	0.0007%	0.0010% HB2058
(1.5.3.2.5) Jan L. Deal 2009 Oneida Valley Rd Karns City, PA 18041	0.0004 acres 1/5880 of 2.26 acres	0.0007%	0.0010% HB2058

List of Respondents with Royalty Split Agreement/Court Order/HB2058  
(58.76 Acre Unit)

	Acres in Unit	Percent of Unit	Percent of Escrow
(1.5.3.2.6) Jean A. Cabbage 619 Bruin Road Petrolia, PA 16050	0.0004 acres 1/5880 of 2.26 acres	0.0007%	0.0010% HB2058
(1.5.3.2.7) Pamela K. Logan 2343 W Main Street, Apt 2026 Mesa, AZ 85201	0.0004 acres 1/5880 of 2.26 acres	0.0007%	0.0010% HB2058
(1.5.3.3) Farley Combs 1802 Indian Creek Rd. Bee, VA 24217	0.0027 acres 1/840 of 2.26 acres	0.0046%	0.0071% HB2058
(1.5.3.4) Blanche Combs Foleno Heirs, Devisees, Successors, or Assigns			
(1.5.3.4.1) Rosco "Rick" Foleno, Jr. 5357 Lunsford Mill Rd Hiltons, VA 24258	0.0007 acres 1/3360 of 2.26 acres	0.0011%	0.0018% HB2058
(1.5.3.4.2) Macel Keith Foleno PO Box 669 Honaker, VA 24260	0.0007 acres 1/3360 of 2.26 acres	0.0011%	0.0018% HB2058
(1.5.3.4.3) Barry Foleno Heirs, Devisees, Successors, or Assigns			
(1.5.3.4.3.1) Beverly Foleno 318 Deel Street Lebanon, VA 24266	0.0007 acres 1/3360 of 2.26 acres	0.0011%	0.0018% HB2058
(1.5.3.4.4) Billy Joe Foleno Heirs, Devisees, Successors, or Assigns			
(1.5.3.4.4.1) Rosco "Rick" Foleno, Jr. 5357 Lunsford Mill Rd Hiltons, VA 24258	0.0002 acres 1/10080 of 2.26 acres	0.0004%	0.0006% HB2058
(1.5.3.4.4.2) Macel Keith Foleno PO Box 669 Honaker, VA 24260	0.0002 acres 1/10080 of 2.26 acres	0.0004%	0.0006% HB2058
(1.5.3.4.4.3) Barry Foleno Heirs, Devisees, Successors, or Assigns			
(1.5.3.4.4.3.1) Beverly Foleno 318 Deel Street Lebanon, VA 24266	0.0002 acres 1/10080 of 2.26 acres	0.0004%	0.0006% HB2058
(1.5.3.5) Chola Fogleman Heirs, Devisees, Successors or Assigns			
(1.5.3.5.1) Johnny Bill Fogleman 296 Deerfield Drive Cleveland, VA 24225	0.0005 acres 1/4200 of 2.26 acres	0.0009%	0.0014% HB2058
(1.5.3.5.2) Kathy Hawkins 3865 U.S. Highway 19 Lebanon, VA 24266	0.0005 acres 1/4200 of 2.26 acres	0.0009%	0.0014% HB2058
(1.5.3.7) Clyde Combs Heirs, Devisees, Successors or Assigns			
(1.5.3.7.1) Rosa Angeline Combs 1260 Dewey Bostic Rd. Honaker, VA 24260	0.0027 acres 1/840 of 2.26 acres	0.0046%	0.0071% HB2058
(1.5.4) Charlie Combs Heirs, Devisees, Successors or Assigns			

Exhibit EE  
Unit BH-102  
Docket #VGOB 05-1018-1509-01  
List of Respondents with Royalty Split Agreement/Court Order/HB2058  
(58.76 Acre Unit)

	Acres in Unit	Percent of Unit	Percent of Escrow
(1.5.4.1) Mable Ruth Crabtree Combs Heirs, Devisees Successors or Assigns			
(1.5.4.1.1) Juanita Ivanelle Combs Heirs, Devisees Successors or Assigns			
(1.5.4.1.1.1) Jeannine Holden 1024 Alhambra Circle Coral Gables, FL 33134	0.0024 acres 1/960 of 2.26 acres	0.0040%	0.0062% HB2058
(1.5.4.1.1.4) Lou Faye Holden 3313 Grassmere Drive Lexington, KY 40503	0.0024 acres 1/960 of 2.26 acres	0.0040%	0.0062% HB2058
(1.5.4.1.2) Lou Faye Holden 3313 Grassmere Drive Lexington, KY 40503	0.0094 acres 1/240 of 2.26 acres	0.0160%	0.0248% HB2058
(2) Pearl Inez Whorley Heirs, Devisees, Successors or Assigns			
(2.2) Elonza Smith Whorley Heirs, Devisees, Successors or Assigns			
(2.2.1) Douglas A. Whorley P.O. Box 297 Montvale, VA 24122	0.0188 acres 1/120 of 2.26 acres	0.0321%	0.0495% HB2058
(2.2.2) Jerry W. Whorley 2511 Colonial Ave SW Roanoke, VA 24015	0.0188 acres 1/120 of 2.26 acres	0.0321%	0.0495% HB2058
(2.2.3) Curtis A. Whorley Heirs, Devisees, Successors, or Assigns			
(2.2.3.1) Jerry W. Whorley 2511 Colonial Ave SW Roanoke, VA 24015	0.0063 acres 1/360 of 2.26 acres	0.0107%	0.0165% HB2058
(2.2.3.2) Douglas A. Whorley P.O. Box 297 Montvale, VA 24122	0.0063 acres 1/360 of 2.26 acres	0.0107%	0.0165% HB2058
(2.2.3.3) Steven L. Whorley 708 Townside Rd SW Apt. 1 Roanoke, VA 24014	0.0063 acres 1/360 of 2.26 acres	0.0107%	0.0165% HB2058
(2.2.4) Steven L. Whorley 708 Townside Rd SW Apt. 1 Roanoke, VA 24014	0.0188 acres 1/120 of 2.26 acres	0.0321%	0.0495% HB2058
(2.3) Marvin Jake Whorley Heirs, Devisees, Successors or Assigns			
(2.3.1) Richard Lee Whorley PO Box 155 Fort Montgomery, NY 10922	0.0126 acres 1/180 of 2.26 acres	0.0214%	0.0330% HB2058
(2.3.2) Wilma J. Bowyer P.O. Box 904 Union, WV 24983	0.0126 acres 1/180 of 2.26 acres	0.0214%	0.0330% HB2058
(2.3.3) James A. Whorley 2237 Seneca Trail South Peterstown, WV 24963	0.0126 acres 1/180 of 2.26 acres	0.0214%	0.0330% HB2058
(2.3.4) Michael L. Whorley 1807 Mount Vernon Street Waynesboro, VA 22980	0.0126 acres 1/180 of 2.26 acres	0.0214%	0.0330% HB2058



Exhibit EE  
Unit BH-102  
Docket #VGOB 05-1018-1509-01  
List of Respondents with Royalty Split Agreement/Court Order/HB2058  
(58.76 Acre Unit)

	Acres in Unit	Percent of Unit	Percent of Escrow
(2.3.5) Linda Christoff 3762 Station Drive NW Kennesaw, GA 30144	0.0126 acres 1/180 of 2.26 acres	0.0214%	0.0330% HB2058
(2.3.6) Marvin Anthony Whorley 704 Battle Front Trail, Apt TR Knoxville, TN 37934	0.0126 acres 1/180 of 2.26 acres	0.0214%	0.0330% HB2058
(2.4) William T. Whorley Heirs, Devisees, Successors or Assigns			
(2.4.1) Vernie Whorley Heirs, Devisees, Successors or Assigns			
(2.4.1.1) Elizabeth McKee 805 Queen Avenue, NW Roanoke, VA 24012-4233	0.0251 acres 1/90 of 2.26 acres	0.0427%	0.0660% HB2058
(2.4.1.3) Larry Whorley Heirs, Devisees, Successors or Assigns			
(2.4.1.3.1) Susan Whorley 206 N 7th Street Cache, OK 73527	0.0251 acres 1/90 of 2.26 acres	0.0427%	0.0660% HB2058
(2.5) Sally W. Poff Heirs, Devisees, Successors, or Assigns			
(2.5.1) Ronald L. Poff 3123 W Club Drive Salem, VA 24153	0.0188 acres 1/120 of 2.26 acres	0.0321%	0.0495% HB2058
(2.5.2) Ricky G. Poff Heirs, Devisees, Successors, or Assigns			
(2.5.3) Jeffery Poff 1620 Valhalla Court Salem, VA 24153	0.0188 acres 1/120 of 2.26 acres	0.0321%	0.0495% HB2058
(2.5.4) Teresa P. Ballard 4786 Hickory Hill Drive Roanoke, VA 24018	0.0188 acres 1/120 of 2.26 acres	0.0321%	0.0495% HB2058
(3) Celia A. Jackson Compton Heirs, Devisees, Successors or Assigns			
(3.1) Fielding Compton Heirs, Devisees, Successors or Assigns			
(3.1.1) Callie C. Kestner Heirs, Devisees, Successors or Assigns			
(3.1.1.1) Eula F. Kestner Heirs, Devisees, Successors or Assigns			
(3.1.1.1.1) Lucille Kestner Heirs, Devisees, Successors, or Assigns			
(3.1.1.1.1.1) Karen Sue Igou Heirs, Devisees, Successors, or Assigns			
(3.1.1.1.1.1.1) Kimberly S. Adkins 2656 Bristol Road Columbus, OH 43221	0.0078 acres 1/288 of 2.26 acres	0.0134%	0.0206% HB2058
(3.1.1.1.2) M. Maxine Kestner Boxley Heirs, Devisees, Successors, or Assigns			
(3.1.1.1.2.1) Lucille Kestner Heirs, Devisees, Successors, or Assigns			



Exhibit EE  
Unit BH-102  
Docket #VGOB 05-1018-1509-01  
List of Respondents with Royalty Split Agreement/Court Order/HB2058  
(58.76 Acre Unit)

210000964

	Acres in Unit	Percent of Unit	Percent of Escrow
(3.1.4.2.3) Shelly N. O'Daniel 143 Schloss Lane Moraine, OH 45439	0.0078 acres 1/288 of 2.26 acres	0.0134%	0.0206% HB2058
(3.1.4.2.4) Kelly L. Richmond Heirs, Devisees, Successors, or Assigns			
(3.1.4.2.4.2) Kelly Little 6487 Kalbfuisch Road Middletown, OH 45042	0.0052 acres 1/432 of 2.26 acres	0.0089%	0.0138% HB2058
(3.1.5) Electa Hale Heirs, Devisees, Successors or Assigns			
(3.1.5.2) Curtis Hale Heirs, Devisees, Successors or Assigns			
(3.1.5.2.1) Jackie Moon 108 Plum Lane Nicholasville, KY 40356	0.0030 acres 1/756 of 2.26 acres	0.0051%	0.0079% HB2058
(3.1.5.4) Logan Hale Heirs, Devisees, Successors, or Assigns			
(3.1.5.4.3) Lloyd Malcolm Hale 9080 Helen Henderson Highway Honaker, VA 24260	0.0022 acres 1/1008 of 2.26 acres	0.0038%	0.0059% HB2058
(3.1.5.4.4) Mary Elizabeth Wingold 202 S Autumn Crest Place Taylors, SC 29687	0.0022 acres 1/1008 of 2.26 acres	0.0038%	0.0059% HB2058
(3.1.5.5) Ilene Wolfe 8902 Helen Henderson Highway Honaker, VA 24260	0.0090 acres 1/252 of 2.26 acres	0.0153%	0.0236% HB2058
(3.1.5.7) William Harold Hale 653 Glenwood Circle Berea, OH 44017	0.0090 acres 1/252 of 2.26 acres	0.0153%	0.0236% HB2058
(4) Virginia Caroline Boyd Heirs, Devisees, Successors or Assigns			
(4.1) Myra Boyd Looney Heirs, Devisees, Successors or Assigns			
(4.1.2) Zelma R. Raypole Heirs, Devisees, Successors or Assigns			
(4.1.2.1) Jeremy Wallace 165 Columbus St, 3rd Floor Wilmington, OH 45177	0.0157 acres 1/144 of 2.26 acres	0.0267%	0.0413% HB2058
(4.1.4) Lex I. Looney Heirs, Devisees, Successors or Assigns			
(4.1.4.1) Golda Looney Heirs, Devisees, Successors or Assigns			
(4.1.4.1.2) James Looney 3093 Parsons Avenue Columbus, OH 43207	0.0039 acres 1/576 of 2.26 acres	0.0067%	0.0103% HB2058
(4.1.4.1.3) Ernest M. Looney 812 Spring Street Greenfield, OH 45123	0.0039 acres 1/576 of 2.26 acres	0.0067%	0.0103% HB2058
(4.1.4.1.4) Myra Looney 3093 Parsons Avenue Columbus, OH 43207	0.0039 acres 1/576 of 2.26 acres	0.0067%	0.0103% HB2058

Exhibit EE  
Unit BH-102

210000964

Docket #VGOB 05-1018-1509-01

List of Respondents with Royalty Split Agreement/Court Order/HB2058  
(58.76 Acre Unit)

	Acres in Unit	Percent of Unit	Percent of Escrow
(4.1.5) Joan Foley 165 Columbus Street Wilmington, OH 45177	0.0157 acres 1/144 of 2.26 acres	0.0267%	0.0413% HB2058
(4.2) Pheola S. Boyd Heirs, Devisees, Successors or Assigns			
(4.2.3) James William Boyd Heirs, Devisees, Successors or Assigns			
(4.2.3.2) Johnny Sherman Boyd 3126 Thompson Creek Road Honaker, VA 24260	0.0078 acres 1/288 of 2.26 acres	0.0134%	0.0206% HB2058
(4.2.4) Barbara Reynolds Heirs, Devisees, Successors or Assigns			
(4.2.4.1) Raymond Reynolds 67 Vaughn Brooks Rd Cleveland, VA 24225	0.0078 acres 1/288 of 2.26 acres	0.0134%	0.0206% HB2058
(4.2.4.3) George Allen Ray P.O. Box 2 Rosedale, VA 24280	0.0078 acres 1/288 of 2.26 acres	0.0134%	0.0206% HB2058
(4.3) Cella Webb Heirs, Devisees, Successors or Assigns			
(4.3.1) Zita Bea Hurt Heirs, Devisees, Successors or Assigns			
(4.3.1.1) Darel Gene Hurt 826 6th Street SE Hickory, NC 28602	0.0157 acres 1/144 of 2.26 acres	0.0267%	0.0413% HB2058
(4.3.1.3) Betty Joyce Dye 227 Johnson Avenue Mt. Vernon, OH 43050	0.0157 acres 1/144 of 2.26 acres	0.0267%	0.0413% HB2058
(4.3.2) Elmer Alexander Webb Heirs, Devisees, Successors or Assigns			
(4.3.2.1) Gladys Webb Heirs, Devisees, Successors or Assigns			
(4.3.2.1.1) Ronnie Elmer Webb Heirs, Devisees, Successors or Assigns			
(4.3.2.1.1.1) Michael D. Webb 1760 Furnace Road Brogue, PA 17309	0.0014 acres 1/1584 of 2.26 acres	0.0024%	0.0038% HB2058
(4.3.2.1.1.3) Joshua M. Webb 58 Frost Hill Road Airville, PA 17302	0.0014 acres 1/1584 of 2.26 acres	0.0024%	0.0038% HB2058
(4.3.2.1.2) Evelyn M. Burke Heirs, Devisees, Successors or Assigns			
(4.3.2.1.2.1) Wade Burke 3714 Brownton Road Felton, PA 17322	0.0021 acres 1/1056 of 2.26 acres	0.0036%	0.0058% HB2058
(4.3.2.1.2.2) Tony Burke 3718 Brownton Road Felton, PA 17322	0.0021 acres 1/1056 of 2.26 acres	0.0036%	0.0058% HB2058
(4.3.2.1.3) Delores Webb Druck Heirs, Devisees, Successors or Assigns			

Docket #VGOB 05-1018-1509-01  
List of Respondents with Royalty Split Agreement/Court Order/HB2058  
(58.76 Acre Unit)

	Acres in Unit	Percent of Unit	Percent of Escrow
(4.3.2.1.3.1) Todd Druck 1446 Delta Road Red Lion, PA 17356	0.0021 acres 1/1056 of 2.26 acres	0.0036%	0.0056% HB2058
(4.3.2.1.3.2) Troy Druck 12625 Lucky Road Brogue, PA 17309	0.0021 acres 1/1056 of 2.26 acres	0.0036%	0.0056% HB2058
(4.3.2.1.4) Judy Kilgore 2797 Delta Road Brogue, PA 17309	0.0043 acres 1/528 of 2.26 acres	0.0073%	0.0113% HB2058
(4.3.2.1.6) Delcia A. Runkle 12695 Hively Road Brogue, PA 17309	0.0043 acres 1/528 of 2.26 acres	0.0073%	0.0113% HB2058
(4.3.2.1.7) Hazel C. Cooper 2914 Delta Road Airville, PA 17302	0.0043 acres 1/528 of 2.26 acres	0.0073%	0.0113% HB2058
(4.3.2.1.8) Cynthia Grove 355 Steinfeld Road Red Lion, PA 17356	0.0043 acres 1/528 of 2.26 acres	0.0073%	0.0113% HB2058
(4.3.2.1.9) Larry K. Webb Heirs, Devisees, Successors, or Assigns			
(4.3.2.1.9.1) Rhonda K. Collins 248 West High Street Red Lion, PA 17356	0.0014 acres 1/1584 of 2.26 acres	0.0024%	0.0038% HB2058
(4.3.2.1.9.3) Amande D. Kiser 13308 Savanna Court Glen Rock, PA 17327	0.0014 acres 1/1584 of 2.26 acres	0.0024%	0.0038% HB2058
(4.3.2.1.11) David L. Webb 2040 Jamie Court Felton, PA 17322	0.0043 acres 1/528 of 2.26 acres	0.0073%	0.0113% HB2058
(4.4) Earl Boyd Heirs, Devisees, Successors or Assigns			
(4.4.1) Gladys Boyd Heirs, Devisees, Successors or Assigns			
(4.4.1.1) Katie Jo Nichols Heirs, Devisees, Successors, or Assigns			
<i>Payments in escrow for Katie Nichols are to be paid, pursuant to the probated Will of Katie Nichols to the Nichols Family Trust. All royalty thereafter to be paid to Ken Nichols.</i>			
Nichols Family Trust dated February 14, 1997 c/o Ken Nichols, Trustee 3521 E. Gleneagle Place Chandler, AZ 85249	0.0314 acres 1/72 of 2.26 acres	0.0534%	0.0825% HB2058
(4.4.1.1.1) Ken Nichols 3521 E. Gleneagle Place Chandler, AZ 85249			
(4.4.1.2) Otto Boyd Heirs, Devisees, Successors or Assigns			
(4.4.1.2.1) Audrey E. Boyd 635 Ticknor Road Mogadore, OH 44260	0.0314 acres 1/72 of 2.26 acres	0.0534%	0.0825% HB2058
(5) Barbara Jackson Heirs, Devisees, Successors or Assigns			

Exhibit EE  
Unit BH-102  
Docket #VGOB 05-1018-1509-01  
List of Respondents with Royalty Split Agreement/Court Order/HB2058  
(58.76 Acre Unit)

210000964

	Acres In Unit	Percent of Unit	Percent of Escrow
(5.1) Lear Jackson Carr Heirs, Devisees, Successors or Assigns			
(5.1.1) Mildred Mae Taylor Heirs, Devisees, Successors or Assigns			
(5.1.1.1) Elizabeth Catherine Marshall 4135 Ballard Avenue Cincinnati, OH 45209	0.0157 acres 1/144 of 2.26 acres	0.0267%	0.0413% HB2058
(5.1.1.2) Katie Carr Casey Heirs, Devisees, Successors or Assigns			
(5.1.1.2.1) Robert William Casey Heirs, Devisees, Successors or Assigns			
(5.1.1.2.1.1) Chad W. Casey 520 Watson Road Pounding Mill, VA 24637	0.0039 acres 1/576 of 2.26 acres	0.0067%	0.0103% HB2058
(5.1.1.2.1.2) Brian Casey 798 Pond Street Pounding Mill, VA 24637	0.0039 acres 1/576 of 2.26 acres	0.0067%	0.0103% HB2058
(5.1.1.2.2) Betty L. Davis Heirs, Devisees, Successors or Assigns			
(5.1.1.2.2.2) Katie Lynn Davis PO Box 55 Cedar Bluff, VA 24609	0.0020 acres 1/1152 of 2.26 acres	0.0033%	0.0052% HB2058
(5.1.1.2.2.3) Dennis Palmer 3917 Bailey Switch Rd N Tazewell, VA 24630	0.0020 acres 1/1152 of 2.26 acres	0.0033%	0.0052% HB2058
(5.1.1.2.2.4) Ronnie Davis 129 Central Avenue Cedar Bluff, VA 24609	0.0020 acres 1/1152 of 2.26 acres	0.0033%	0.0052% HB2058
(5.1.1.3) Elmer Clair Carr Heirs, Devisees, Successors, or Assigns			
(5.1.1.3.1) Sylvia Fadial Heirs, Devisees, Successors, or Assigns			
(5.1.1.3.1.1) James Fadial 8193 Oak Creek Drive Stokesdale, NC 27357	0.0052 acres 1/432 of 2.26 acres	0.0089%	0.0138% HB2058
(5.1.1.3.2) Nancy Cox Luchini 161 Heath Road Bluff City, TN 37618	0.0052 acres 1/432 of 2.26 acres	0.0089%	0.0138% HB2058
(5.1.1.3.3) Patty Stephens 334 Hayes Subdivision Rd Sparta, TN 38583	0.0052 acres 1/432 of 2.26 acres	0.0089%	0.0138% HB2058
(5.1.2) Elizabeth Catherine Marshall 4135 Ballard Avenue Cincinnati, OH 45209	0.0471 acres 1/48 of 2.26 acres	0.0801%	0.1238% HB2058
(5.1.3) Katie Carr Casey Heirs, Devisees, Successors or Assigns			
(5.1.3.1) Robert William Casey Heirs, Devisees, Successors or Assigns			

Exhibit EE  
Unit BH-102  
Docket #VGOB 05-1018-1509-01  
List of Respondents with Royalty Split Agreement/Court Order/HB2058  
(58.76 Acre Unit)

210000964

	Acres in Unit	Percent of Unit	Percent of Escrow
(5.1.3.1.1) Chad W. Casey 520 Watson Road Pounding Mill, VA 24637	0.0118 acres 1/192 of 2.26 acres	0.0200%	0.0309% HB2058
(5.1.3.1.2) Brian Casey 798 Pond Street Pounding Mill, VA 24637	0.0118 acres 1/192 of 2.26 acres	0.0200%	0.0309% HB2058
(5.1.3.2) Betty L. Davis Heirs, Devisees, Successors or Assigns			
(5.1.3.2.2) Katie Lynn Davis PO Box 55 Cedar Bluff, VA 24609	0.0059 acres 1/384 of 2.26 acres	0.0100%	0.0155% HB2058
(5.1.3.2.3) Dennis Palmer 3917 Bailey Switch Rd N Tazewell, VA 24630	0.0059 acres 1/384 of 2.26 acres	0.0100%	0.0155% HB2058
(5.1.3.2.4) Ronnie Davis 129 Central Avenue Cedar Bluff, VA 24609	0.0059 acres 1/384 of 2.26 acres	0.0100%	0.0155% HB2058
(5.1.4) Elmer Clair Carr Heirs, Devisees, Successors or Assigns			
(5.1.4.1) Sylvia Fadial Heirs, Devisees, Successors, or Assigns			
(5.1.4.1.1) James Fadial 8193 Oak Creek Drive Stokesdale, NC 27357	0.0157 acres 1/144 of 2.26 acres	0.0267%	0.0413% HB2058
(5.1.4.2) Nancy Cox Luchini 161 Heath Road Bluff City, TN 37618	0.0157 acres 1/144 of 2.26 acres	0.0267%	0.0413% HB2058
(5.1.4.3) Patty Stephens 334 Hayes Subdivision Rd Sparta, TN 38583	0.0157 acres 1/144 of 2.26 acres	0.0267%	0.0413% HB2058
(5.2) Ross Jackson Heirs, Devisees, Successors or Assigns			
(5.2.1) Melvin Lyman Jackson Heirs, Devisees, Successors or Assigns			
(5.2.1.1) Lear Jackson Carr Heirs, Devisees, Successors or Assigns			
(5.2.1.1.1) Mildred Mae Taylor Heirs, Devisees, Successors or Assigns			
(5.2.1.1.1.1) Elizabeth Catherine Marshall 4135 Ballard Avenue Cincinnati, OH 45209	0.0017 acres 1/1296 of 2.26 acres	0.0030%	0.0046% HB2058
(5.2.1.1.1.2) Katie Carr Casey Heirs, Devisees, Successors or Assigns			
(5.2.1.1.1.2.1) Robert William Casey Heirs, Devisees, Successors or Assigns			
(5.2.1.1.1.2.1.1) Chad W. Casey 520 Watson Road Pounding Mill, VA 24637	0.0004 acres 1/5184 of 2.26 acres	0.0007%	0.0011% HB2058
(5.2.1.1.1.2.1.2) Brian Casey 798 Pond Street Pounding Mill, VA 24637	0.0004 acres 1/5184 of 2.26 acres	0.0007%	0.0011% HB2058

Exhibit EE  
 Unit BH-102  
 Docket #VGOB 05-1018-1509-01  
 List of Respondents with Royalty Split Agreement/Court Order/HB2058  
 (58.76 Acre Unit)

210000964

	Acres in Unit	Percent of Unit	Percent of Escrow
(5.2.1.1.1.2.2) Betty L. Davis Heirs, Devisees, Successors or Assigns			
(5.2.1.1.1.2.2.2) Katie Lynn Davis PO Box 55 Cedar Bluff, VA 24609	0.0002 acres 1/10368 of 2.26 acres	0.0004%	0.0006% HB2058
(5.2.1.1.1.2.2.3) Dennis Palmer 3917 Bailey Switch Rd N Tazewell, VA 24630	0.0002 acres 1/10368 of 2.26 acres	0.0004%	0.0006% HB2058
(5.2.1.1.1.2.2.4) Ronnie Davis 129 Central Avenue Cedar Bluff, VA 24609	0.0002 acres 1/10368 of 2.26 acres	0.0004%	0.0006% HB2058
(5.2.1.1.1.3) Elmer Clair Carr Heirs, Devisees, Successors, or Assigns			
(5.2.1.1.1.3.1) Sylvia Fadiat Heirs, Devisees, Successors, or Assigns			
(5.2.1.1.1.3.1.1) James Fadiat 8193 Oak Creek Drive Stokesdale, NC 27357	0.0006 acres 1/3888 of 2.26 acres	0.0010%	0.0015% HB2058
(5.2.1.1.1.3.1.2) Nancy Cox Luchini 161 Heath Road Bluff City, TN 37618	0.0006 acres 1/3888 of 2.26 acres	0.0010%	0.0015% HB2058
(5.2.1.1.1.3.1.3) Patty Stephens 334 Hayes Subdivision Rd Sparta, TN 38583	0.0006 acres 1/3888 of 2.26 acres	0.0010%	0.0015% HB2058
(5.2.1.1.2) Elizabeth Catherine Marshall 4135 Ballard Avenue Cincinnati, OH 45209	0.0052 acres 1/432 of 2.26 acres	0.0089%	0.0138% HB2058
(5.2.1.1.3) Katie Carr Casey Heirs, Devisees, Successors or Assigns			
(5.2.1.1.3.1) Robert William Casey Heirs, Devisees, Successors or Assigns			
(5.2.1.1.3.1.1) Chad W. Casey 520 Watson Road Pounding Mill, VA 24637	0.0013 acres 1/1728 of 2.26 acres	0.0022%	0.0034% HB2058
(5.2.1.1.3.1.2) Brian Casey 798 Pond Street Pounding Mill, VA 24637	0.0013 acres 1/1728 of 2.26 acres	0.0022%	0.0034% HB2058
(5.2.1.1.3.2) Betty L. Davis Heirs, Devisees, Successors or Assigns			
(5.2.1.1.3.2.2) Katie Lynn Davis PO Box 55 Cedar Bluff, VA 24609	0.0007 acres 1/3456 of 2.26 acres	0.0011%	0.0017% HB2058
(5.2.1.1.3.2.3) Dennis Palmer 3917 Bailey Switch Rd N Tazewell, VA 24630	0.0007 acres 1/3456 of 2.26 acres	0.0011%	0.0017% HB2058
(5.2.1.1.3.2.4) Ronnie Davis 129 Central Avenue Cedar Bluff, VA 24609	0.0007 acres 1/3456 of 2.26 acres	0.0011%	0.0017% HB2058
(5.2.1.1.4) Elmer Clair Carr Heirs, Devisees, Successors, or Assigns			



Exhibit EE  
Unit BH-102

210000964

Docket #VGOB 05-1018-1509-01

List of Respondents with Royalty Split Agreement/Court Order/HB2058  
(58.76 Acre Unit)

	Acres in Unit	Percent of Unit	Percent of Escrow
(5.2.1.1.4.1) Sylvia Fadial Heirs, Devisees, Successors, or Assigns			
(5.2.1.1.4.1.1) James Fadial 8193 Oak Creek Drive Stokesdale, NC 27357	0.0017 acres 1/1296 of 2.26 acres	0.0030%	0.0046% HB2058
(5.2.1.1.4.1.2) Nancy Cox Luchini 181 Heath Road Bluff City, TN 37618	0.0017 acres 1/1296 of 2.26 acres	0.0030%	0.0046% HB2058
(5.2.1.1.4.1.3) Patty Stephens 334 Hayes Subdivision Rd Sparta, TN 38583	0.0017 acres 1/1296 of 2.26 acres	0.0030%	0.0046% HB2058
(5.2.1.2) Charlie Carter Jackson Heirs, Devisees, Successors, or Assigns			
(5.2.1.2.1) Ann Lee Breeding Jackson Heirs, Devisees, Successors, or Assigns			
(5.2.1.2.1.2) Randall S. Jackson PO Box 87 Davenport, VA 24239	0.0070 acres 1/324 of 2.26 acres	0.0119%	0.0183% HB2058
(5.2.1.2.1.3) Leshia Compton 6545 Belfrys Ct. East Bealeton, VA 22712	0.0070 acres 1/324 of 2.26 acres	0.0119%	0.0183% HB2058
(5.2.1.3) Ira Jackson Heirs, Devisees, Successors, or Assigns			
(5.2.1.3.1) Imogene Jackson Heirs, Devisees, Successors, or Assigns			
(5.2.1.3.1.1) William Jackson PO Box 854 Davenport, VA 24239	0.0070 acres 1/324 of 2.26 acres	0.0119%	0.0183% HB2058
(5.2.1.3.1.2) Treamon Jackson PO Box 299 Davenport, VA 24239	0.0070 acres 1/324 of 2.26 acres	0.0119%	0.0183% HB2058
(5.2.1.4) Donald Jackson Heirs, Devisees, Successors, or Assigns			
(5.2.1.4.1) Eula Ester Jackson Heirs, Devisees, Successors, or Assigns			
(5.2.1.4.1.2) Larry Jackson 2819 Laurel Branch Road Vansant, VA 24656	0.0019 acres 1/1188 of 2.26 acres	0.0032%	0.0050% HB2058
(5.2.1.4.1.6) Nancy Jackson 2819 Laurel Branch Road Vansant, VA 24656	0.0019 acres 1/1188 of 2.26 acres	0.0032%	0.0050% HB2058
(5.2.1.4.1.7) Anna Stiltner PO Box 345 Maxie, VA 24628	0.0019 acres 1/1188 of 2.26 acres	0.0032%	0.0050% HB2058
(5.2.1.4.1.10) Carol Fletcher PO Box 854 Vansant, VA 24656	0.0019 acres 1/1188 of 2.26 acres	0.0032%	0.0050% HB2058
(5.2.1.8) Mae Breeding Heirs, Devisees, Successors, or Assigns			

**Exhibit EE  
Unit BH-102  
Docket #VGOB 05-1018-1509-01  
List of Respondents with Royalty Split Agreement/Court Order/HB2058  
(58.76 Acre Unit)**

	Acres in Unit	Percent of Unit	Percent of Escrow
(5.2.1.9.2) Ken Titus Breeding 12455 Yeawood Dr Boston, VA 22713	0.0019 acres 1/1188 of 2.26 acres	0.0032%	0.0050% HB2058
(5.2.1.9.3) Frankie Breeding 304 1st Street, Apt 1B Luray, VA 22835	0.0019 acres 1/1188 of 2.26 acres	0.0032%	0.0050% HB2058
(5.2.1.9.9) Derl Grey Breeding Heirs, Devisees, Successors, or Assigns			
(5.2.1.9.9.1) Sharon Breeding 13492 Scantlin Mountain Rd Culpepper, VA 22701	0.0019 acres 1/1188 of 2.26 acres	0.0032%	0.0050% HB2058
(5.2.1.9.10) Janice Maxine Breeding Heirs, Devisees, Successors, or Assigns			
(5.2.1.9.10.2) Ken Titus Breeding 12455 Yeawood Drive Boston, VA 22713	0.0002 acres 1/10692 of 2.26 acres	0.0004%	0.0006% HB2058
(5.2.1.9.10.3) Frankie Breeding 304 1st Street, Apt 1B Luray, VA 22835	0.0002 acres 1/10692 of 2.26 acres	0.0004%	0.0006% HB2058
(5.2.1.9.10.9) Derl Grey Breeding Heirs, Devisees, Successors, or Assigns			
(5.2.1.9.10.9.1) Sharon Breeding 13492 Scantlin Mountain Rd Culpepper, VA 22701	0.0002 acres 1/10692 of 2.26 acres	0.0004%	0.0006% HB2058
(5.2.1.9.11) Bernard Darius Breeding Heirs, Devisees, Successors, or Assigns			
(5.2.1.9.11.2) Ken Titus Breeding 12455 Yeawood Drive Boston, VA 22713	0.0002 acres 1/11880 of 2.26 acres	0.0003%	0.0005% HB2058
(5.2.1.9.11.3) Frankie Breeding 304 1st Street, Apt 1B Luray, VA 22835	0.0002 acres 1/11880 of 2.26 acres	0.0003%	0.0005% HB2058
(5.2.1.9.11.9) Derl Grey Breeding Heirs, Devisees, Successors, or Assigns			
(5.2.1.9.11.9.1) Sharon Breeding 13492 Scantlin Mountain Rd Culpepper, VA 22701	0.0002 acres 1/11880 of 2.26 acres	0.0003%	0.0005% HB2058
(5.2.1.9.11.10) Janice Maxine Breeding Heirs, Devisees, Successors, or Assigns			
(5.2.1.9.11.10.2) Ken Titus Breeding 12455 Yeawood Drive Boston, VA 22713	0.00002 acres 1/106920 of 2.26 acres	0.0000%	0.0001% HB2058
(5.2.1.9.11.10.3) Frankie Breeding 304 1st Street, Apt 1B Luray, VA 22835	0.00002 acres 1/106920 of 2.26 acres	0.0000%	0.0001% HB2058
(5.2.1.9.11.10.9) Derl Grey Breeding Heirs, Devisees, Successors, or Assigns			
(5.2.1.9.11.10.9.1) Sharon Breeding 13492 Scantlin Mountain Rd Culpepper, VA 22701	0.00002 acres 1/106920 of 2.26 acres	0.0000%	0.0001% HB2058

Exhibit EE  
Unit BH-102  
Docket #VGOB 05-1018-1509-01  
List of Respondents with Royalty Split Agreement/Court Order/HB2058  
(58.76 Acre Unit)

	Acres in Unit	Percent of Unit	Percent of Escrow
<b>Total Tract Acres</b>	1.1677		
<b>Total Tract Percentage</b>	1.9872%		
<b><u>Tract #3, 14.23 acres</u></b>			
<b><u>COAL OWNERSHIP</u></b>			
(1) Ada R. Compton, et al (112 Acre Tract)	14.23 acres	24.2172%	
(a) Ada R. Compton 104 Crooked Creek Ct. Goldsboro, NC 27530	3.11 acres 7/32 of 14.23 acres	5.2975%	n/a
(b) Dollie M. Compton Heirs, Devisees, Successors, or Assigns			
(b.1) Deloris Compton 7441 Lake Willow Court Warrenton, VA 20187	0.62 acres 7/160 of 14.23 acres	1.0595%	n/a
(b.2) Dean Compton 1235 Hartwood Road Fredericksburg, VA 22406	0.62 acres 7/160 of 14.23 acres	1.0595%	n/a
(b.3) Patricia Sue Compton 563 Great Oak Lane Harpers Ferry, WV 25425-6928	0.62 acres 7/160 of 14.23 acres	1.0595%	n/a
(b.4) Danny A. Compton 587 Island Ford Road Rileyville, VA 22650	0.62 acres 7/160 of 14.23 acres	1.0595%	n/a
(b.5) Sandra G. Holmes 40394 Waterview Drive Mechanicsville, MD 20659	0.62 acres 7/160 of 14.23 acres	1.0595%	n/a
(c) Gracie M. Catlett Heirs, Devisees, Successors or Assigns			
(c.1) Howard P. Catlett Heirs, Devisees, Successors, or Assigns			
(c.1.1) <i>Martha Lee Taylor, James Pascal Taylor, Jr., and Pamela Tovey assigned all royalty interests (including escrowed royalty) and conveyed interests in tract to Robert Eugene Catlett, Instr# 21-0145</i>			
(c.1.1.1) Robert Eugene Catlett 1206 NE 3rd Street Gainesville, FL 32601	3.11 acres 7/32 of 14.23 acres	5.2975%	n/a
(d) Ruby Morgan 15 Coliston Road Reisterstown, MD 21136	3.11 acres 7/32 of 14.23 acres	5.2975%	n/a
<b><u>OIL &amp; GAS OWNERSHIP</u></b>			
(1) Ada R. Compton, et al (112 Acre Tract)	14.23 acres	24.2172%	
(a) Ada R. Compton 104 Crooked Creek Ct. Goldsboro, NC 27530	3.11 acres 7/32 of 14.23 acres	5.2975%	8.1824% HB2058
(b) Dollie M. Compton Heirs, Devisees, Successors, or Assigns			
(b.2) Dean Compton 1235 Hartwood Road Fredericksburg, VA 22406	0.62 acres 7/160 of 14.23 acres	1.0595%	1.6365% HB2058

210000964

Exhibit EE  
Unit BH-102  
Docket #VGOB 05-1018-1509-01  
List of Respondents with Royalty Split Agreement/Court Order/HB2058  
(58.76 Acre Unit)

	Acre in Unit	Percent of Unit	Percent of Escrow
(b.3) Patricia Sue Compton 583 Great Oak Lane Harpers Ferry, WV 25425-6928	0.62 acres 7/160 of 14.23 acres	1.0595%	1.6365% HB2058
(b.4) Danny A. Compton 587 Island Ford Road Rileyville, VA 22650	0.62 acres 7/160 of 14.23 acres	1.0595%	1.6365% HB2058
(b.5) Sandra G. Holmes 40394 Waterview Drive Mechanicsville, MD 20659	0.62 acres 7/160 of 14.23 acres	1.0595%	1.6365% HB2058
	<b>Total Tract Acres</b> 4.98		
	<b>Total Tract Percentage</b> 8.4760%		
	<b>TOTALS RESOLVED</b>		
	<b>ACRES</b>	28.7353	
	<b>PERCENTAGE</b>	48.9029%	

INSTRUMENT 210000964  
RECORDED IN THE CLERK'S OFFICE OF  
BUCHANAN COUNTY CIRCUIT COURT ON  
AUGUST 3, 2021 AT 02:09 PM  
BEVERLY S. TILLER, CLERK  
RECORDED BY: CXE