

Instrument prepared by

**VIRGINIA GAS AND OIL BOARD**

Order recorded under

**CODE OF VIRGINIA  
§ 45.1-361.26**

**BEFORE THE VIRGINIA GAS AND OIL BOARD**

**RELIEF SOUGHT:** An Order for Disbursement of Escrowed Funds (and Authorization for Direct Payment of Royalties)

**JURISDICTION:** Code of Virginia § 45.1-351. (et seq) AND § 45.1-361.22 (et seq) AND § 45.1-361.22:2

**UNIT/WELL NAME:** X29

**TRACT(S):** 1, A portion of 12, A portion of 14, 3, 5, A portion of 7

**LOCATION:** BUCHANAN County, Virginia

**DOCKET NUMBER:** VGOB-95-0418-0500-04

**APPLICANTS:** CNX Gas Company LLC on behalf of Andy Glen Keen, Arnold J. Keene, Beth underhill, Billy Ray Hale, Bobby W. Steele, Brenda Weddle, Carl Lee Hale, Charlotte Robinette, Darlene Bradley, David Hess, Debra A. Estes, Delores E. Estep, Diana Lee Asbury, Ell See Ferrell, James D. Steele, Janet Willett, Jeanne Garrett, Jeff Jackson, John Douglas Davis, Judy Steele Horne, Linda K. Matney, Lonnie Honaker, Michael Hess, Michael Wilkes, Ralph Douglas Keen, Randy Lynn Keen, Rebecca I. Ritchie Hale, Rebecca Ritchie Hale, Roy Earnest Keen, Sylvia McGlothlin, Teddy Ferrell, Yvonne White

**HEARING DATE AND LOCATION:** Russell County Government Center, Lebanon, Virginia  
September 20, 2016

**APPEARANCES:** Mark A. Swartz on behalf of CNX Gas Company LLC

**PRIOR PROCEEDINGS:**

1. Original Pooling Order Executed 12/11/1995, Recorded on 12/19/1995, Deed Book/Instrument No. 444, Page 90.
2. Modification Order -01 Executed 12/11/1995, Recorded on 04/08/1996, Deed Book/Instrument No. 447, Page 460.

160001813

3. Supplemental Order -01 Executed 09/05/1996, Recorded on 09/12/1996, Deed Book/Instrument No. 453, Page 243.
4. Supplemental Order -01 Executed 04/30/1999, Recorded on 05/12/1999, Deed Book/Instrument No. 491, Page 642.
5. Disbursement Order -03 Executed 05/11/2016, Recorded on 05/19/2016, Deed Book/Instrument No. 160000882.

**NOTICE:**

The Unit Operator gave notice to the Applicants that the Board would consider its disbursement petition at the September 20, 2016 hearing and considered whether to:

- (1) Amend the Pooling Order to provide for the disbursement of funds on deposit in the Escrow Account attributable to Tract(s) 1, A portion of 12, A portion of 14, 3, 5, A portion of 7 identified in the attached petition.
- (2) Delete the requirement that the Unit Operator place future royalties attributable to Tract(s) 1, A portion of 12, A portion of 14, 3, 5, A portion of 7 relative to the interests of the Applicants identified in the attached petition.
- (3) Continue the escrow account under this docket number.

**FINDINGS:** Code of Virginia § 45.1-361.22 AND § 45.1-361.22:2

Applicant has certified and represented to the Board that:

160001813

a. Delores Estep, Darlene Bradley, Diana Asbury, Ralph D. Keen, Andy Keen, Randy Keen, Roy Keen, Arnold Keene, Billy Ray Hale, Linda K. Matney, Brenda Weddle, Carl Lee Hale, Bobby Steele, Rebecca Ritchie Hale, Michael Hess, Beth Underhill, David Hess, Jeff Jackson, Julia Jackson, John Douglas Davis, Jeanne Garrett, Yvonne White, Debra Estes, Lonnie Honaker, Sylvia McGlothlin, Charlotte Robinette, Eil See Ferrell, Teddy Ferrell, Michael Ellis Wilkers, Janet M. Willett, James Donald Steele, and Judy Horne is the gas claimant in Tracts 1, 3, 5, portion of 12 & 14. As such Delores Estep, Darlene Bradley, Diana Asbury, Ralph D. Keen, Andy Keen, Randy Keen, Roy Keen, Arnold Keene, Billy Ray Hale, Linda K. Matney, Brenda Weddle, Carl Lee Hale, Bobby Steele, Jerry Jackson, Michael Hess, Beth Underhill, David Hess, Jeff Jackson, Julia Jackson, John Douglas Davis, Jeanne Garrett, Yvonne White, Debra Estes, Lonnie Honaker, Sylvia McGlothlin, Charlotte Robinette, Eil See Ferrell, Teddy Ferrell, Michael Ellis Wilkers, Janet M. Willett, James Donald Steele, and Judy Horne are entitled to 100% of the CBM royalties now in escrow and as may be hereafter payable. See Va. Code Ann. § 45.1-361.22:2.A.

b. That CNX Gas Company LLC has given the notice(s) required by § 45.1-361.22:2.A to all conflicting claimants identified in the above referenced pooling Order and any supplemental Orders pertaining thereto.

c. That none of the conflicting claimants noticed have provided, within 45 days of the notice(s) given as provided in b. above, the Board, its designated agent the Director of the Division of Gas and Oil, the Operator and/or the Applicant evidence of either an agreement regarding the escrowed funds/royalties or a proceeding regarding same.

d. That a detailed accounting in accordance with the applicable provisions of § 45.1-361.22 is submitted herewith and identified as Exhibit J.

e. That an Exhibit identified as Table 1 is annexed hereto, and it specifies how the disbursement(s) is to be calculated and paid by the escrow agent.

f. That Va. Code Ann. § 45.1-361.22:2.A. further provides that the Operator shall pay such royalties as may hereafter be payable directly to the gas claimant Delores Estep, Darlene Bradley, Diana Asbury, Ralph D. Keen, Andy Keen, Randy Keen, Roy Keen, Arnold Keene, Billy Ray Hale, Linda K. Matney, Brenda Weddle, Carl Lee Hale, Bobby Steele, Jerry Jackson, Michael Hess, Beth Underhill, David Hess, Jeff Jackson, Julia Jackson, John Douglas Davis, Jeanne Garrett, Yvonne White, Debra Estes, Lonnie Honaker, Sylvia McGlothlin, Charlotte Robinette, Eil See Ferrell, Teddy Ferrell, Michael Ellis Wilkers, Janet M. Willett, James Donald Steele, and Judy Horne and not escrow same. See Exhibit EE annexed hereto.

**RELIEF GRANTED:**

VGOB Disbursement  
Unit X29

VGOB-95-0418-0500-04

Table 1

Tracts: 1, A portion of 12, A portion of 14, 3, 5, A portion of 7

Item	Tract	Disbursement Table	Fractional Ownership	Net Acreage	Royalty Split	Escrowed Acres	Percent of Escrowed Funds	Adjustment Amount
		Total acreage in escrow before disbursement		45.74600				
1 Tract 1 (total acreage)			15.8000					
1	1	Delores E. Estep\200 Summit Ave, Lebanon, VA 24266	1/35	0.4514	100.00%	0.4514	0.9868%	
2	1	Darlene Bradley\PO Box 503, Keen Mountain, VA 24624	1/35	0.4514	100.00%	0.4514	0.9868%	
3	1	Diana Lee Asbury\PO Box 974, Lowell, NC 28098	1/35	0.4514	100.00%	0.4514	0.9868%	
4	1	Roy Earnest Keen\200 Summit Ave, Lebanon, VA 24266	1/35	0.4514	100.00%	0.4514	0.9868%	
5	1	Ralph Douglas Keen\PO Box 1121, Raven, VA 24639	1/35	0.4514	100.00%	0.4514	0.9868%	
6	1	Andy Glen Keen\4846 Quarterwood Rd., Thaxton, VA 24174	1/35	0.4514	100.00%	0.4514	0.9868%	
7	1	Randy Lynn Keen\49 Lakeshore Terrace, Hardy, VA 24101	1/35	0.4514	100.00%	0.4514	0.9868%	
8	1	Arnold J. Keene\962 Ascue Rd., Cedar Bluff, VA 24609	1/5	3.1600	100.00%	3.1600	6.9077%	
9	1	Billy Ray Hale\PO Box 311, Honaker, VA 24260	1/20	0.7900	100.00%	0.7900	1.7269%	
10	1	Linda K. Matney\PO Box 738, Pounding Mill, VA 24637	1/20	0.7900	100.00%	0.7900	1.7269%	
11	1	Brenda Weddle\PO Box 852, Pounding Mill, VA 24637	1/20	0.7900	100.00%	0.7900	1.7269%	
12	1	Carl Lee Hale\104 Third Ave, Richlands, VA 24641	1/20	0.7900	100.00%	0.7900	1.7269%	
3 Tract 3 (total acreage)			2.7600					
1	3	Delores E. Estep\200 Summit Ave, Lebanon, VA 24266	1/35	0.0789	100.00%	0.0789	0.1724%	
2	3	Darlene Bradley\PO Box 503, Keen Mountain, VA 24624	1/35	0.0789	100.00%	0.0789	0.1724%	
3	3	Diana Lee Asbury\PO Box 974, Lowell, NC 28098	1/35	0.0789	100.00%	0.0789	0.1724%	
4	3	Roy Earnest Keen\200 Summit Ave, Lebanon, VA 24266	1/35	0.0789	100.00%	0.0789	0.1724%	
5	3	Ralph Douglas Keen\PO Box 1121, Raven, VA 24639	1/35	0.0789	100.00%	0.0789	0.1724%	
6	3	Andy Glen Keen\4846 Quarterwood Rd., Thaxton, VA 24174	1/35	0.0789	100.00%	0.0789	0.1724%	
7	3	Randy Lynn Keen\49 Lakeshore Terrace, Hardy, VA 24101	1/35	0.0789	100.00%	0.0789	0.1724%	
8	3	Arnold J. Keene\962 Ascue Rd., Cedar Bluff, VA 24609	1/5	0.5520	100.00%	0.5520	1.2067%	



2.7600

3 Tract 3 (total acreage)

9	3	Billy Ray Hale\PO Box 311, Honaker, VA 24260	1/20	0.1380	100.00%	0.1380	0.3017%
10	3	Linda K. Matney\PO Box 738, Pounding Mill, VA 24637	1/20	0.1380	100.00%	0.1380	0.3017%
11	3	Brenda Weddle\PO Box 852, Pounding Mill, VA 24637	1/20	0.1380	100.00%	0.1380	0.3017%
12	3	Carl Lee Hale\104 Third Ave, Richlands, VA 24641	1/20	0.1380	100.00%	0.1380	0.3017%

14.6600

5 Tract 5 (total acreage)

1	5	Bobby W. Steele\PO Box 1153, Raven, VA 24639		14.6600	100.00%	14.6600	32.0465%
---	---	----------------------------------------------	--	---------	---------	---------	----------

5.5600

7 Tract 7 (total acreage)

1	7	Rebecca Ritchie Hale\1509 Kentucky Ave, Bristol, TN 37620	1/8	0.6950	100.00%	0.6950	1.5193%
2	7	Rebecca Ritchie Hale\1509 Kentucky Ave, Bristol, TN 37620	1/8	0.6950	100.00%	0.6950	1.5193%
3	7	Michael Hess\109 Aldie Burn Ct., Stephens City, VA 22655	1/48	0.1158	100.00%	0.1158	0.2532%
4	7	Beth underhill\243 Forest Ct., Bentonville, VA 22610	1/48	0.1158	100.00%	0.1158	0.2532%
5	7	David Hess\103 Wild Pear Lane, Crozet, VA 22932	1/48	0.1158	100.00%	0.1158	0.2532%
6	7	Jeff Jackson\1001 E. 8th St., Charlotte, NC 28205	1/48	0.1158	100.00%	0.1158	0.2532%
7	7	Rebecca I. Ritchie Hale\1509 Kentucky Ave, Bristol, TN 37620	1/8	0.6950	100.00%	0.6950	1.5193%
8	7	Rebecca I. Ritchie Hale\1509 Kentucky Ave, Bristol, TN 37620	1/2	2.7800	100.00%	2.7800	6.0770%

0.3200

12 Tract 12 (total acreage)

1	12	John Douglas Davis\2146 Old Kentucky Turnpike, Raven, VA 24639	1/52	0.0062	100.00%	0.0062	0.0135%
2	12	Jeanne Garrett\966 Maple Glen Drive, Conover, NC 28613	1/91	0.0035	100.00%	0.0035	0.0077%
3	12	Yvonne White\7802 Long Island Rd., Catawba, NC 28609	1/91	0.0035	100.00%	0.0035	0.0077%
4	12	Debra A. Estes\3316 6th Ave. NE, Conover, NC 28613	1/91	0.0035	100.00%	0.0035	0.0077%
5	12	Lonnie Honaker\234 Blackhills Rd., Pounding Mill, VA 24637	1/91	0.0035	100.00%	0.0035	0.0077%
6	12	Sylvia McGlothlin\PO Box 71, Cedar Bluff, VA 24609	1/39	0.0082	100.00%	0.0082	0.0179%
7	12	Charlottesville\7862 Sarah Dr., Denver, NC 28037	1/39	0.0082	100.00%	0.0082	0.0179%
8	12	Ell See Ferrell\2057 Conway Rd., Big Rock, VA 24603	1/234	0.0014	100.00%	0.0014	0.0030%
9	12	Teddy Ferrell\30194 Blue Springs Rd., Meadowview, VA 24631	1/234	0.0014	100.00%	0.0014	0.0030%
10	12	Michael Wilkes\929 Hulana St., Rossville, GA 30741	1/65	0.0049	100.00%	0.0049	0.0108%
11	12	Janet Willett\1642 Osburn Rd., Chickamauga, GA 30707	1/65	0.0049	100.00%	0.0049	0.0108%

2.5800

14 Tract 14 (total acreage)

1	14	Bobby W. Steele\PO Box 1153, Raven, VA 24639	1/4	0.6450	100.00%	0.6450	1.4100%
2	14	James D. Steele\181 Bearwallow Rd., Max Meadows, VA 24360	1/4	0.6450	100.00%	0.6450	1.4100%
3	14	Judy Steele Horne\190 Drews Lane, Cedar Bluff, VA 24609	1/4	0.6450	100.00%	0.6450	1.4100%

Adjustment Comments:

1. The Escrow Agent is ordered, to within ten (10) days of receipt of this executed order, disburse funds for the unit and applicants detailed in Table 1.
2. The Escrow Agent is ordered to continue the Escrow Account for the Subject Drilling unit based on the attached Revised Exhibit E which replaces all prior Exhibit E's recorded for the Subject Drilling Unit.


**CONCLUSION:**

Therefore, the requested relief and all terms and provisions set forth above be and hereby are granted and IT IS SO ORDERED.

**APPEALS:**

Appeals of this Order are governed by the provisions of the Code of Virginia § 45.1-361.9 which provides that any order or decision of the Board may be appealed to the appropriate circuit court and that whenever a coal owner, coal operator, gas owner, gas operator, or operator of a gas storage field certificated by the State Corporation Commission is a party in such action, the court shall hear such appeal de novo.

DONE AND EXECUTED this 23 day of September, 2016 by a majority of the Virginia Gas and Oil Board.



Chairman, Bradley C. Lambert


DONE AND PERFORMED this 23 day of September, 2016 by Order of the Virginia Gas and Oil Board.



Rick Cooper  
Principal Executive to the  
staff, Virginia Gas and Oil Board

COMMONWEALTH OF VIRGINIA  
COUNTY OF RUSSELL

Acknowledged on this 23<sup>rd</sup> day of September, 2016, personally before me a notary public in and for the Commonwealth of Virginia, appeared Bradley C. Lambert, being duly sworn did depose and say that he is the Chairman of the Virginia Gas and Oil Board and appeared Rick Cooper, being duly sworn did depose and say that he is Principal Executive to the staff of the Virginia Gas and Oil Board, that they executed the same and was authorized to do so.

  
Sarah Jessee Gilmer, Notary Public  
262946

My Commission expires: July 31, 2017



## BEFORE THE VIRGINIA GAS AND OIL BOARD

PETITIONER: CNX Gas Company LLC

DIVISION OF GAS AND OIL

DOCKET NO: VGOB 95-0418-0500-04

**RELIEF SOUGHT: (1) DISBURSEMENT FROM ESCROW REGARDING TRACT(S) 1, A portion of 12, A portion of 14, 3, 5, A portion of 7 (2) AND AUTHORIZATION FOR DIRECT PAYMENT OF ROYALTIES (3) AND DISMISSAL OF COAL OWNERS PURSUANT TO CODE OF VIRGINIA SECTION 45.1-361.22:2.**

HEARING DATE: September 20, 2016

DRILLING UNIT: X29

BUCHANAN COUNTY, VIRGINIA

## PETITION FOR ORDER OF DISBURSEMENT OF ESCROW FUNDS

1. Petitioner and its counsel

Petitioner is CNX Gas Company LLC, PO Box 570, Pounding Mill, VA 24637, (276)596-5075.  
Petitioner's counsel is Mark A. Swartz, Hillard & Swartz, LLP, 122 Capital Street, Suite 201,  
Charleston, WV 25301.

2. Relief Sought

(1) the disbursement of escrowed funds heretofore deposited with the Board's Escrow Agent, attributable to Tracts 1, 3, 5, and a portion of 7, 12 & 14, as depicted upon the annexed Table; and (2) authorization to begin paying royalties directly to Delores Estep, Darlene Bradley, Diana Asbury, Ralph D. Keen, Andy Keen, Randy Keen, Roy Keen, Arnold Keene, Billy Ray Hale, Linda K. Matney, Brenda Weddle, Carl Lee Hale, Bobby Steele, Rebecca I. Ritchie Hale, Michael Hess, Beth Underhill, David Hess, Jeff Jackson, Julia Jackson, John Douglas Davis, Jeanne Garrett, Yvonne White, Debra Estes, Lonnie Honaker, Sylvia McGlothlin, Charlotte Robinette, Eli See Ferrell, Teddy Ferrell, Michael Ellis Wilkers, Janet M. Willett, James Donald Steele, and Judy Horne; (3) Dismissal of Coal Owner(s): Rockport Oil & Gas, L.L.C. and Chisos, LTD (Royalties currently being paid under Buchanan No1 SGU1, VGOB 98-1117-0697)

3. Legal Authority

Va. Code Ann. § 45.1-361.1 et seq., 4 VAC 25-160-140., and relevant Virginia Gas and Oil Board Orders ("Board") heretofore promulgated pursuant to law.

4. Type of Well(s)

Coalbed Methane

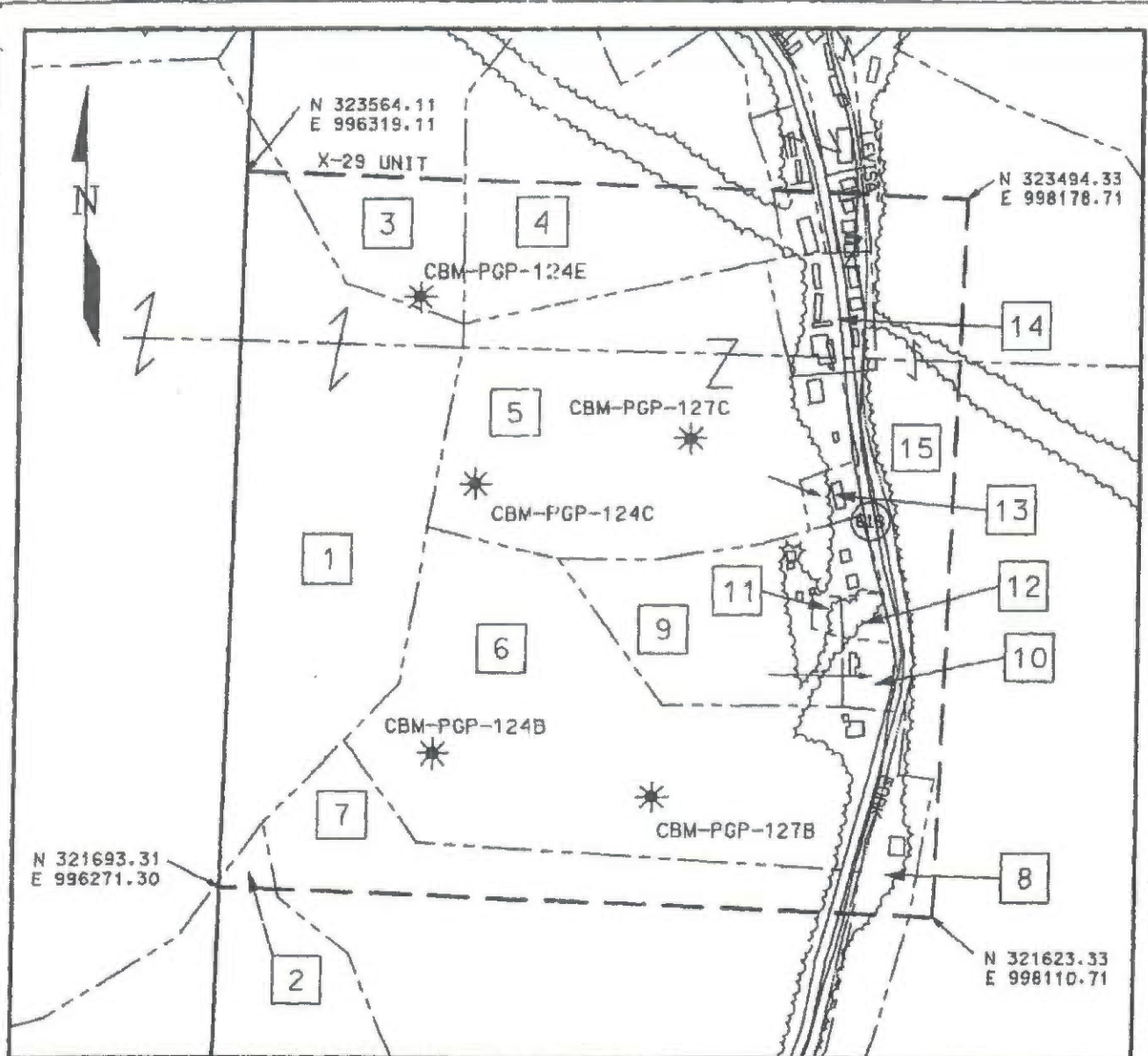
5. Factual basis for relief requested



- a. Delores Estep, Darlene Bradley, Diana Asbury, Ralph D. Keen, Andy Keen, Randy Keen, Roy Keen, Arnold Keene, Billy Ray Hale, Linda K. Matney, Brenda Weddle, Carl Lee Hale, Bobby Steele, Rebecca Ritchie Hale, Michael Hess, Beth Underhill, David Hess, Jeff Jackson, Julia Jackson, John Douglas Davis, Jeanne Garrett, Yvonne White, Debra Estes, Lonnie Honaker, Sylvia McGlothlin, Charlotte Robinette, Ell See Ferrell, Teddy Ferrell, Michael Ellis Wilkers, Janet M. Willett, James Donald Steele, and Judy Horne is the gas claimant in Tracts 1, 3, 5, portion of 12 & 14. As such Delores Estep, Darlene Bradley, Diana Asbury, Ralph D. Keen, Andy Keen, Randy Keen, Roy Keen, Arnold Keene, Billy Ray Hale, Linda K. Matney, Brenda Weddle, Carl Lee Hale, Bobby Steele, Jerry Jackson, Michael Hess, Beth Underhill, David Hess, Jeff Jackson, Julia Jackson, John Douglas Davis, Jeanne Garrett, Yvonne White, Debra Estes, Lonnie Honaker, Sylvia McGlothlin, Charlotte Robinette, Ell See Ferrell, Teddy Ferrell, Michael Ellis Wilkers, Janet M. Willett, James Donald Steele, and Judy Horne are entitled to 100% of the CBM royalties now in escrow and as may be hereafter payable. See Va. Code Ann. § 45.1-361.22:2.A.
- b. That CNX Gas Company LLC has given the notice(s) required by § 45.1-361.22:2.A to all conflicting claimants identified in the above referenced pooling Order and any supplemental Orders pertaining thereto.
- That none of the conflicting claimants noticed have provided, within 45 days of the notice(s) given as provided in b. above, the Board, its designated agent the Director of the Division of Gas and Oil, the Operator and/or the Applicant evidence of either an agreement regarding the escrowed funds/royalties or a proceeding regarding same.
- c. That a detailed accounting in accordance with the applicable provisions of § 45.1-361.22 is submitted herewith and identified as Exhibit J.
- d. That an Exhibit identified as Table 1 is annexed hereto, and it specifies how the disbursement (s) is to be calculated and paid by the escrow agent.
- e. That Va. Code Ann. § 45.1-361.22:2.A. further provides that the Operator shall pay such royalties as may hereafter be payable directly to the gas claimant Delores Estep, Darlene Bradley, Diana Asbury, Ralph D. Keen, Andy Keen, Randy Keen, Roy Keen, Arnold Keene, Billy Ray Hale, Linda K. Matney, Brenda Weddle, Carl Lee Hale, Bobby Steele, Jerry Jackson, Michael Hess, Beth Underhill, David Hess, Jeff Jackson, Julia Jackson, John Douglas Davis, Jeanne Garrett, Yvonne White, Debra Estes, Lonnie Honaker, Sylvia McGlothlin, Charlotte Robinette, Ell See Ferrell, Teddy Ferrell, Michael Ellis Wilkers, Janet M. Willett, James Donald Steele, and Judy Horne and not escrow same. See Exhibit EE annexed hereto.

## **6. Attestation**

The foregoing Petition to the best of my knowledge, information, and belief is true and correct.



**LEGEND**

- TRACT LAND HOOK
- EXISTING CBM WELL
- TRACT LAND ID'S
- PROPOSED CBM WELL

EXHIBIT B1  
 OAKWOOD FIELD UNIT X-29  
 FORCE POOLING  
 VGOB-95/04/18-0500-01  
 95/04/18-0500

Company Pocahontas Gas Partnership Well Name and Number UNIT X-29  
 Tract No. \_\_\_\_\_ Elevation \_\_\_\_\_ Quadrangle Keen Mountain  
 County Buchanan District Garden Scale: 1" = 400' Date 3/2/95  
 This plat is a new plat X ; an updated plat \_\_\_\_\_ ; or a final plat \_\_\_\_\_

Form DGO-GO-7  
 Rev. 9/91

Charles D. Mays (Affix Seal)  
 Licensed Professional Engineer or Licensed Land Surveyor

**Pocahontas Gas Partnership  
Oakwood Field Unit X-29  
Docket No. VGOB-95/04/18-0500, 95/04/18-0500-01  
Acres: 79.36**

1. Hugh MacRae Land Trust - TR 2 - Coal  
Coal Lessees  
Permac, Inc.  
Consolidation Coal Company  
Pocahontas Gas Partnership - CBM Lessee  
E. Keen Heirs - Oil & Gas  
Pocahontas Gas Partnership - Oil & Gas Lessee  
15.8 acres - 19.9093%
  
2. Hugh MacRae Land Trust - TR 5 - Coal  
Coal Lessees  
Permac, Inc.  
Consolidation Coal Company  
Pocahontas Gas Partnership - CBM Lessee  
Pocahontas Gas Partnership - Oil & Gas  
0.3 acres - 0.3780%
  
3. Hugh MacRae Land Trust - TR 17 - Coal  
Coal Lessees  
Permac, Inc.  
Consolidation Coal Company  
Pocahontas Gas Partnership - CBM Lessee  
E. Keen Heirs - Oil & Gas  
Pocahontas Gas Partnership - Oil & Gas Lessee  
2.76 acres - 3.4778%
  
4. Hugh MacRae Land Trust - TR 17 - Coal  
Coal Lessees  
Permac, Inc.  
Consolidation Coal Company  
Pocahontas Gas Partnership - CBM Lessee  
Glenn Rose - Oil & Gas  
5.01 acres - 6.313%
  
5. Hugh MacRae Land Trust - TR 17 - Coal  
Coal Lessees  
Permac, Inc.  
Consolidation Coal Company  
Pocahontas Gas Partnership - CBM Lessee  
B. Steele - Oil & Gas  
Pocahontas Gas Partnership - CBM Lessee  
14.66 acres - 18.4728%

**Pocahontas Gas Partnership**  
**Oakwood Field Unit X-29**  
**Docket No. VGOB-95/04/18-0500, 95/04/18-0500-01**  
**Acres: 79.36**

6. Hugh MacRae Land Trust - TR 17 - Coal  
Coal Lessees  
Permac, Inc.  
Consolidation Coal Company  
Pocahontas Gas Partnership - CBM Lessee  
O. Sisk - Oil & Gas  
Pocahontas Gas Partnership - Oil & Gas Lessee  
16.74 acres - 21.094%
7. Hugh MacRae Land Trust - TR 17 - Coal  
Coal Lessees  
Permac, Inc.  
Consolidation Coal Company  
Pocahontas Gas Partnership - CBM Lessee  
E. Marshall Heirs - Oil & Gas  
Pocahontas Gas Partnership - Oil & Gas Lessee  
5.56 acres - 7.006%
8. Consolidation Coal Company - Coal, Oil & Gas  
1.15 acres - 1.449%
9. Hugh MacRae Land Trust - TR 17 - Coal  
Coal Lessees  
Permac, Inc.  
Consolidation Coal Company  
Pocahontas Gas Partnership - CBM Lessee  
J. Rowe - Oil & Gas  
Pocahontas Gas Partnership - Oil & Gas Lessee  
5.86 acres - 7.384%
10. Hugh MacRae Land Trust - TR 17 - Coal  
Coal Lessees  
Permac, Inc.  
Consolidation Coal Company  
Pocahontas Gas Partnership - CBM Lessee  
Fred Sisk - Oil & Gas  
0.6 acres - 0.756%
11. Hugh MacRae Land Trust - TR 17 - Coal  
Coal Lessees  
Permac, Inc.  
Consolidation Coal Company  
Pocahontas Gas Partnership - CBM Lessee  
A. Ferrell Heirs - Oil & Gas  
0.16 acres - 0.2016%

Pocahontas Gas Partnership  
Oakwood Field Unit X-29  
Docket No. VGOB-95/04/18-0500, 95/04/18-0500-01  
Acres: 79.36

12. Hugh MacRae Land Trust - TR 17 - Coal  
Coal Lessees  
Permac, Inc.  
Consolidation Coal Company  
Pocahontas Gas Partnership - CBM Lessee  
N. Rose - Oil & Gas  
0.32 acres - 0.4032†
13. Hugh MacRae Land Trust - TR 17 - Coal  
Coal Lessees  
Permac, Inc.  
Consolidation Coal Company  
Pocahontas Gas Partnership - CBM Lessee  
G. Horn - Oil & Gas  
0.46 acres - 0.5796†
14. Hugh MacRae Land Trust - TR 17 - Coal  
Coal Lessees  
Permac, Inc.  
Consolidation Coal Company  
Pocahontas Gas Partnership - CBM Lessee  
Ruth Steele - Oil & Gas  
Pocahontas Gas Partnership - CBM Lessee  
2.58 acres - 3.251†
15. Coal Mountain Mining Company - TR 19 - Coal, Oil & Gas  
Coal Lessees  
United Coal Company  
Consolidation Coal Company  
Pocahontas Gas Partnership - CBM Lessee  
Consolidation Coal Company - Oil & Gas Lessee  
7.4 acres - 9.3247†



	Acres in Unit	Percent of Unit	Division of Interest in 4 EAST = 28.172%	Division of Interest in 5 EAST = 26.237%
--	---------------	-----------------	------------------------------------------	------------------------------------------

**Tract #4 - 5.01 Acres**

**COAL OWNERSHIP**

(1)	Hugh MacRae Land Trust Tr 17 c/o Gump, Strauss, Akin LLP 1 Bryant Park, Floor 41 New York, NY 10036-6715	5.01 acres	6.3130%	1.7785%	1.6563%
-----	-------------------------------------------------------------------------------------------------------------------	------------	---------	---------	---------

By Assignment and Bill of Sale (Gas lease royalty), HMLT devised all of its right, title and interest (other than "Excluded Assets") to Torch Energy Advisors Inc. effective September 4, 1991 and recorded in Buchanan County under DB474 / PG384.

Torch Oil & Gas Company  
 c/o Sue Ann Craddock  
 670 Dona Ana Road SW  
 Deming, New Mexico 88030

Effective 2/1/11, Torch Oil & Gas Company assigned a 2% ORR to SAC Investments, L.P

Effective 3/31/14, Torch Oil & Gas Company, et al. assigned and conveyed 10% of its right, title and interest to Rockport Oil & Gas, L.L.C. in addition, Torch Oil & Gas Company, et al. assigned and conveyed the remaining 90% of its right, title and interest to Chisos, LTD.

	Rockport Oil & Gas L.L.C. PO Box 847 Houston, TX 77001	0.50 acres 1/10 of 5.01 acres	0.6313%	0.1776%	0.1656%
	Chisos, LTD 670 Dona Ana Road SW Deming, New Mexico 88030	4.51 acres 9/10 of 5.01 acres	5.6817%	1.6006%	1.4907%

**OIL & GAS OWNERSHIP**

The ownership listed below is currently being reviewed and documentation is being requested to verify title

(1)	Glenn Rose Heirs, devisees, Successors or Assigns Heirs Unknown	5.01 acres	6.3130%	1.7785%	1.6563%
-----	--------------------------------------------------------------------	------------	---------	---------	---------

**Tract #7 - 5.56 Acres**

**COAL OWNERSHIP**

(1)	Hugh MacRae Land Trust Tr 17 c/o Gump, Strauss, Akin LLP 1 Bryant Park, Floor 41 New York, NY 10038-6715	5.56 acres	7.0060%	1.9737%	1.8382%	n/a
-----	-------------------------------------------------------------------------------------------------------------------	------------	---------	---------	---------	-----

By Assignment and Bill of Sale (Gas lease royalty), HMLT devised all of its right, title and interest (other than "Excluded Assets") to Torch Energy Advisors Inc. effective September 4, 1991 and recorded in Buchanan County under DB474 / PG384.

Torch Oil & Gas Company  
 c/o Sue Ann Craddock  
 670 Dona Ana Road SW  
 Deming, New Mexico 88030

Effective 2/1/11, Torch Oil & Gas Company assigned a 2% ORR to SAC Investments, L.P

Effective 3/31/14, Torch Oil & Gas Company, et al. assigned and conveyed 10% of its right, title and interest to Rockport Oil & Gas, L.L.C. in addition, Torch Oil & Gas Company, et al. assigned and conveyed the remaining 90% of its right, title and interest to Chisos, LTD.

	Rockport Oil & Gas L.L.C. PO Box 847 Houston, TX 77001	0.00 acres 1/10 of 5.56 acres	0.0008%	0.0002%	0.0002%	n/a
	Chisos, LTD 670 Dona Ana Road SW Deming, New Mexico 88030	0.01 acres 9/10 of 5.56 acres	0.0073%	0.0020%	0.0019%	n/a

**OIL & GAS OWNERSHIP**

(1)	Earl & Nellie Marshall Heirs, Devisees, Successors or Assigns (25.00 Acre Tract)	5.56 acres	7.0060%	1.9737%	1.8382%
(b)	Nellie Jackson Marshall Heirs, Devisees, Successors or Assigns				
(b.4)	Corbit Jackson Heirs, Devisees, Successors or Assigns D.O.D. 6/18/2008 Instrument 09-0207*				
(b.4.1)	Jerry W. Jackson				
(b.4.1.1)	Rebecca I. Ritchie Hale 1509 Kentucky Ave Bristol, TN 37620				n/a see below

Conveyed by quitclaim deed 2/4/09 Instrument 09-0565, including all past and present royalty escrowed or otherwise paid

Unit X-29  
Exhibit E  
Docket # VGOB-95-0418-0500-04  
List of Owners/Claimants in escrow

	Acres in Unit	Percent of Unit	Division of Interest in 4 EAST = 28.172%	Division of Interest in 5 EAST = 26.237%
* Instrument 08-0207 Pursuant to Article IV, Item 2 of the Last Will & Testament of Corbil Jackson, any money held in escrow at the time of his death passes to his six grandchildren listed below: (D.O.D. 6/18/2008)				
The individuals below will receive a one time payout from escrow in accordance with the Will of Corbil Jackson				
<b>Unlocatable</b>				
John Ratliff 21338 Somell Grove Ct Ashburn, VA 20147	0.116 acres 1/48 of 5.56 acres	0.1460%	0.0411%	0.0383%
Julia Chitester Jackson 2212 E. 8th St Charlotte, NC 28204	0.116 acres 1/48 of 5.56 acres	0.1460%	0.0411%	0.0383%
<b>Total Tract Acres</b>	0.2317			
<b>Total Tract Percentage</b>		0.2919%		

**Tract #9 - 5.86 Acres**

**COAL OWNERSHIP**

(1) Hugh MacRae Land Trust Tr 17 c/o Gump, Strauss, Akin LLP 1 Bryant Park, Floor 41 New York, NY 10036-6715	5.86 acres	7.3841%	2.0802%	1.9374%
-----------------------------------------------------------------------------------------------------------------------	------------	---------	---------	---------

By Assignment and Bill of Sale (Gas lease royalty), HMLT devised all of its right, title and interest (other than "Excluded Assets") to Torch Energy Advisors Inc. effective September 4, 1991 and recorded in Buchanan County under DB474 / PG384.

Torch Oil & Gas Company  
c/o Sue Ann Craddock  
670 Dona Ana Road SW  
Deming, New Mexico 88030

Effective 2/1/11, Torch Oil & Gas Company assigned a 2% QRRRI to SAC Investments, L.P.

Effective 3/31/14, Torch Oil & Gas Company, et al. assigned and conveyed 10% of its right, title and interest to Rockport Oil & Gas, L.L.C. In addition, Torch Oil & Gas Company, et al. assigned and conveyed the remaining 90% of its right, title and interest to Chisos, LTD.

Rockport Oil & Gas L.L.C. PO Box 847 Houston, TX 77001	0.59 acres 1/10 of 5.86 acres	0.7384%	0.2080%	0.1937%
Chisos, LTD 670 Dona Ana Road SW Deming, New Mexico 88030	5.27 acres 9/10 of 5.86 acres	6.6457%	1.8722%	1.7438%

**OIL & GAS OWNERSHIP**

**W-9/Affidavit Pending (Prior Owner)**

(1) Julius Rowe Heirs, Devisors, Successors or Assigns				
(a) Lawrence E. Rowe 10160 E-1000S Upland, IN 46969				
Conveyed property by deed dated September 13, 2013, Instrument #130001812				
<b>Lawrence Rowe will be paid all funds in escrow for underlying unit X29 which accumulated prior to date of BUCH 1 SGU 1 being sealed in 1998</b>				
(a.1) Larry Palmer 5547 Creek Hill Rd St. Paul, VA 24283	5.86 acres	7.3841%	2.0802%	1.9374%

**Tract #11 - 0.16 Acres**

**COAL OWNERSHIP**

(1) Hugh MacRae Land Trust Tr 17 c/o Gump, Strauss, Akin LLP 1 Bryant Park, Floor 41 New York, NY 10036-6715	0.16 acres	0.2016%	0.0566%	0.0529%
-----------------------------------------------------------------------------------------------------------------------	------------	---------	---------	---------

By Assignment and Bill of Sale (Gas lease royalty), HMLT devised all of its right, title and interest (other than "Excluded Assets") to Torch Energy Advisors Inc. effective September 4, 1991 and recorded in Buchanan County under DB474 / PG384.

Torch Oil & Gas Company  
c/o Sue Ann Craddock  
670 Dona Ana Road SW  
Deming, New Mexico 88030

Effective 2/1/11, Torch Oil & Gas Company assigned a 2% QRRRI to SAC Investments, L.P.

Effective 3/31/14, Torch Oil & Gas Company, et al. assigned and conveyed 10% of its right, title and interest to Rockport Oil & Gas, L.L.C. In addition, Torch Oil & Gas Company, et al. assigned and conveyed the remaining 90% of its right, title and interest to Chisos, LTD.

Unit X-29  
Exhibit E  
Docket # VGOB-95-0418-0500-04  
List of Owners/Claimants in escrow

	Acres in Unit	Percent of Unit	Division of Interest in 4 EAST = 28.172%	Division of Interest in 5 EAST = 28.237%
Rockport Oil & Gas L.L.C. PO Box 847 Houston, TX 77001	0.03 acres 1/10 of 0.16 acres	0.0403%	0.0114%	0.0106%
Chisos, LTD 670 Dona Ana Road SW Deming, New Mexico 88030	0.29 acres 9/10 of 0.16 acres	0.3629%	0.1022%	0.0952%

**OIL & GAS OWNERSHIP**

*Previously shown incorrectly as A Ferrell Heirs, updated to reflect correct mapping and title ownership*

**W-9/Affidavits Pending**

- (1) James W. & Nancy J. Rose, T/E

*James Willard Rose deceased June 18, 1982 per instrument #120000977*

- (a) Nancy Rose  
427 Kents Ridge Road  
Richlands, VA 24641

*Nancy Rose will be paid all funds in escrow for underlying unit X29 which accumulated prior to date of BUCH 1 SGU 1 being sealed in 1998*

*By deed dated August 29, 2000 Nancy Rose conveyed property to Bobby and Petra Matney, T/E, Deed Book 512 Page*

*By deed dated November 13, 2013 Bobby and Petra Matney conveyed property to Larry Palmer, Instrument #130002232*

- (a.1) Larry Palmer  
5547 Creek Hill Rd  
St. Paul, VA 24283

0.16 acres 0.2016% 0.0568% 0.0529%

**Tract #12 - 0.32 Acres**

**COAL OWNERSHIP**

- (1) Hugh MacRae Land Trust Tr 17  
c/o Gump, Strauss, Akin LLP  
1 Bryant Park, Floor 41  
New York, NY 10036-6715

0.32 acres 0.4032% 0.1136% 0.1058%

*By Assignment and Bill of Sale (Gas lease royalty), HMLT devised all of its right, title and interest (other than "Excluded Assets") to Torch Energy Advisors Inc. effective September 4, 1991 and recorded in Buchanan County under DB474 / PG384.*

Torch Oil & Gas Company  
c/o Sue Ann Craddock  
670 Dona Ana Road SW  
Deming, New Mexico 88030

*Effective 2/1/11, Torch Oil & Gas Company assigned a 2% ORR in SAQ Investments, L P.*

*Effective 3/31/14, Torch Oil & Gas Company, et al. assigned and conveyed 10% of its right, title and interest to Rockport Oil & Gas, L.L.C. In addition, Torch Oil & Gas Company, et al. assigned and conveyed the remaining 90% of its right, title and interest to Chisos, Ltd.*

Rockport Oil & Gas L.L.C.  
PO Box 847  
Houston, TX 77001

0.03 acres  
1/10 of 0.32 acres 0.0403% 0.0114% 0.0106%

Chisos, LTD  
670 Dona Ana Road SW  
Deming, New Mexico 88030

0.29 acres  
9/10 of 0.32 acres 0.3629% 0.1022% 0.0952%

**OIL & GAS OWNERSHIP**

*Previously shown incorrectly as Nancy Rose, updated to reflect correct mapping and title ownership*

- (1) A. Ferrell Heirs, Devises,  
Successors of Assigns

0.32 acres 0.4032% 0.1136% 0.1058%

- (a) Caroline B. Davis Heirs, Devises, Successors  
or Assigns

*The respondents listed below did not respond timely to the W9 request and will continue to be escrowed*

- (a.2) Guy W. Davis  
285 Flat Ridge Rd  
Sugar Grove, VA 24656

0.0062 acres  
1/52 of 0.32 acres 0.0078% 0.0022% 0.0020%

- (a.3) Joan D. Boyd  
1192 Willie Rd  
Vansant, VA 24656

0.0062 acres  
1/52 of 0.32 acres 0.0078% 0.0022% 0.0020%

*The ownership listed below is currently being reviewed and documentation is being requested to verify title*

- (a.4) Jack Davis Heirs Devises, Successors or  
Assigns

0.0062 acres  
1/52 of 0.32 acres 0.0078% 0.0022% 0.0020%

*Documentation requested 12/11/15*

- (a.4.1) Sharon Davis  
PO Box 82  
Oakwood, VA 24631

Unit X-29  
Exhibit E  
Docket # VGOB-95-0418-0500-04  
List of Owners/Claimants in escrow

	Acres in Unit	Percent of Unit	Division of Interest in 4 EAST = 28.172%	Division of Interest in 5 EAST = 26.237%
(b) Margie Sparks Moore Miller Moldovan Heirs, Devisees, Successors or Assigns <i>Revised list of heirs requested 12/28/15</i>				
<i>The ownership listed below is currently being reviewed and documentation is being requested to verify title</i>				
(b.1) Julius Moldovan (4th spouse) Heirs, Devisees, Successors or Assigns <i>List of Heirs requested 12/30/15</i>	0.0082 acres 1/39 of 0.32 acres	0.0103%	0.0029%	0.0027%
<i>The respondents listed below did not respond timely to the W9 request and will continue to be escrowed</i>				
(b.2) Cleo Preskewitz 855 East 9th Street Rochester, IN 46579	0.0021 acres 1/156 of 0.32 acres	0.0026%	0.0007%	0.0007%
(b.3) Ruby Schroll Heirs, Devisees, Successors or Assigns <i>pre-deceased daughter</i>				
(b.3.1) Dawn E. McElfresh 714 W. Virginia Ave Kokomo, IN 46902	0.0010 acres 1/312 of 0.32 acres	0.0013%	0.0004%	0.0003%
(b.3.2) Christopher Schroll 81 Shields Ave Peru, IN 46970	0.0010 acres 1/312 of 0.32 acres	0.0013%	0.0004%	0.0003%
(b.4) Gaynell Fry 385 Boulevard St. Peru, IN 46970	0.0021 acres 1/156 of 0.32 acres	0.0026%	0.0007%	0.0007%
(b.5) Virginia Ruth Lowe 1307 Wabash St. Rochester, IN 46579	0.0021 acres 1/156 of 0.32 acres	0.0026%	0.0007%	0.0007%
(b.6) Carol Pockock 1148 W. 6th St. Rochester, IN 46579	0.0021 acres 1/156 of 0.32 acres	0.0026%	0.0007%	0.0007%
(b.7) Darlene Drudge PO Box 303 Akron, IN 46910	0.0021 acres 1/156 of 0.32 acres	0.0026%	0.0007%	0.0007%
(b.8) Jack Sparks 1211 N. 47th Street Fort Smith, AR 72904	0.0021 acres 1/156 of 0.32 acres	0.0026%	0.0007%	0.0007%
(b.9) Dana Sparks Heirs, Devisees, Successors or Assigns <i>No issue - interest goes back to siblings</i>				
(b.10) Earl Sparks Heirs Devisees, Successors or Assigns <i>Pre-deceased brother</i>				
(b.10.1) Frederick A. Sparks 198 Fulton Ave. Rochester, IN 46975	0.0021 acres 1/156 of 0.32 acres	0.0026%	0.0007%	0.0007%
(c) Mary Honaker Heirs, Devisees, Successors or Assigns				
<i>The ownership listed below is currently being reviewed and documentation is being requested to verify title</i>				
(c.4) Shaw Honaker Heirs, Devisees, Successors or Assigns	0.0035 acres 1/91 of 0.32 acres	0.0044%	0.0012%	0.0012%
(c.4.1) Nina Honaker Heirs, Devisees, Successors or Assigns <i>Documentation requested 12/11/2015</i>				
(c.4.1.1) Wilma Hagerman PO Box 229 Bradshaw, WV 24817				
(c.4.1.2) Steve Honaker <i>Address Unknown</i>				

Unit X-29  
 Exhibit E  
 Docket # VGDB-95-0418-0500-04  
 List of Owners/Claimants in escrow

160001813

	Acres in Unit	Percent of Unit	Division of Interest In 4 EAST = 28.172%	Division of Interest In 5 EAST = 28.237%
--	---------------	-----------------	---------------------------------------------	---------------------------------------------

*The respondents listed below did not respond timely to the W9 request and will continue to be escrowed*

(c.6) Jack Honaker 559 Teak Street Pounding Mill, VA 24637	0.0035 acres 1/91 of 0.32 acres	0.0044%	0.0012%	0.0012%
(c.7) Dan Honaker 3041 Horn Mountain Rd Raven, VA 24639	0.0035 acres 1/91 of 0.32 acres	0.0044%	0.0012%	0.0012%
(d) Flora French Heirs, Devisees, Successors or Assigns				
(d.1) Evelyn Belcher 118 Lowe St. Richlands, VA 24641	0.0082 acres 1/39 of 0.32 acres	0.0103%	0.0029%	0.0027%
(e) Hazel Hylton Heirs, Devisees, Successors or Assigns <i>Documentation requested 12/11/2015</i>	0.0246 acres 1/13 of 0.32 acres	0.0310%	0.0087%	0.0081%

*The ownership listed below is currently being reviewed and documentation is being requested to verify title*

(e.1) John Clarence Hylton <i>Pre-deceased son</i>				
(e.1.1) Johnny Hylton <i>Address Unknown</i>				
(e.1.2) Jennifer Hylton <i>Address Unknown</i>				
(e.1.3) Joel Hylton <i>Address Unknown</i>				
(e.1.4) Jeffrey Hylton <i>Address Unknown</i>				
(e.2) Geneva Hylton Joyce <i>Address Unknown</i>				
(e.3) Opal Bandy 107 Bandy Lane Richlands, VA 24641				
(e.4) Robert Andrew Hylton 2213 N. Clybourn Ave. Chicago, IL 60614				
(e.5) Otis Hylton Heirs, Devisees, Successors or Assigns				
(e.5.1) Russell Otis Hylton PO Box 363 Raven, VA 24639				
(e.5.2) Mark Anthony Hylton 145 Spring St. Pounding Mill, VA 24637				
(f) Clarence Ferrell Heirs Devisees, Successors or Assigns				
(f.1) Theodosia M. Ferrell Heirs, Devisees, Successors and Assigns				

*The respondents listed below did not respond timely to the W9 request and will continue to be escrowed*

(f.1.1) Alice Fletcher 3440 Bloomingdale Pike Kingsport, TN 37660	0.0164 acres 2/39 of 0.32 acres	0.0207%	0.0058%	0.0054%
-------------------------------------------------------------------------	------------------------------------	---------	---------	---------

*The ownership listed below is currently being reviewed and documentation is being requested to verify title*

(f.1.2) Charles D. Ferrell Heirs, Devisees, Successors or Assigns <i>Documentation requested 12/11/2015</i>	<i>Pre-deceased son</i> 0.0014 acres 1/234 of 0.32 acres	0.0017%	0.0005%	0.0005%
-------------------------------------------------------------------------------------------------------------------	----------------------------------------------------------------	---------	---------	---------

*The respondents listed below did not respond timely to the W9 request and will continue to be escrowed*

(f.1.3) Phyllis D. Ramey 20498 Sheppard Lane Abingdon, VA 24611	0.0014 acres 1/234 of 0.32 acres	0.0017%	0.0005%	0.0005%
(f.1.5) Billy Joe Ferrell 15548 Road 1037 Oakwood, OH 45873	0.0014 acres 1/234 of 0.32 acres	0.0017%	0.0005%	0.0005%
(f.1.6) Freddie Ferrell 11226 College Dr. Meadowview, VA 24631	0.0014 acres 1/234 of 0.32 acres	0.0017%	0.0005%	0.0005%



	Acres in Unit	Percent of Unit	Division of Interest in 4 EAST = 28.172%	Division of Interest in 5 EAST = 28.237%
--	---------------	-----------------	------------------------------------------	------------------------------------------

*The ownership listed below is currently being reviewed and documentation is being requested to verify title*

(g) Samuel L. Ferrell Heirs, Devisees, Successors or Assigns <i>List of Heirs requested 12/14/2015</i>	0.025 acres 1/13 of 0.32 acres	0.0310%	0.0087%	0.0081%
(h) Joshua Vinson Ferrell Heirs, Devisees, Successors or Assigns	0.025 acres 1/13 of 0.32 acres	0.0310%	0.0087%	0.0081%

*The ownership listed below is currently being reviewed and documentation is being requested to verify title*

- (h.1) James Donald Ferrell Heirs, Devisees, Successors or Assigns  
*Pre-Deceased son  
Documentation requested 12/3/2015*
- (h.1.1) James Ferrell  
2766 West Sunset Loop  
Tucson, AZ 85741
- (h.1.2) Michael Ferrell  
*Address Unknown*
- (h.1.3) Stephen Ferrell  
76842 Timbercreek Blvd  
Yulee, FL 32097
- (h.2) Betty Ann Ferrell  
3924 Clifton Fork Rd  
Raven, VA 24639

*The ownership listed below is currently being reviewed and documentation is being requested to verify title*

(i) Maze Boardwine Heirs, Devisees, Successors or Assigns <i>Documentation requested 12/3/2015</i>	0.025 acres 1/13 of 0.32 acres	0.0310%	0.0087%	0.0081%
(i.1) Arch Burdette Boardwine 3084 Mount Olivet Rd Pulaski, VA 24301				
(i.2) Samuel Boardwine 4481 Brookmont Rd Pulaski, VA 24301				
(i.3) Ronald Boardwine 707 South Ocean Avenue North Myrtle Beach, SC 29582				
(i.4) Linda Wyatt 2761 Graham Rd Draper, VA 24324				
(i.5) Daniel Paul Boardwine 411 Horsemans Lane Abingdon, VA 24210				
(i.6) Clarence Wayne Boardwine 4488 Brookmont Rd Pulaski, VA 24301				
(i.7) Della Ayers 124 15th St. Northwest Pulaski, VA 24301				

*The ownership listed below is currently being reviewed and documentation is being requested to verify title*

(j) Harry Ferrell Heirs, Devisees, Successors or Assigns <i>Documentation requested 12/8/2015</i>	0.025 acres 1/13 of 0.32 acres	0.0310%	0.0087%	0.0081%
(j.1) Florene Ferrell PO Box 247 Oakwood, VA 24631				
(j.2) Denise Clevinger 1969 Old Wolf Creek Rd Narrows, VA 24124				
(j.3) Teresa Frazier 12288 Garrett Creek Rd Abingdon, VA 24210				
(j.4) Gary Ferrell PO Box 247 Oakwood, VA 24631				
(k) Margaret Wilkes Heirs, Devisees, Successors or Assigns				

	Acres in Unit	Percent of Unit	Division of Interest in 4 EAST = 28.172%	Division of Interest in 5 EAST = 26.237%
--	---------------	-----------------	------------------------------------------	------------------------------------------

*The ownership listed below is currently being reviewed and documentation is being requested to verify title*

(k.1) James Beuman Wilkes, Jr. Heirs, Devisees, Successors or Assigns <i>Documentation requested from Walker County, GA</i>	0.005 acres 1/65 of 0.32 acres	0.0062%	0.0017%	0.0016%
(k.1.1) Aaron Wilkes 2809 Angio Drive Bellevue, NE 68005				
(k.1.2) Andrew Wilkes 1521 Maxwell Rd East Ridge, TN 37412				

*The respondents listed below did not respond timely to the W9 request and will continue to be escrowed*

(k.2) Kelley Eugene Wilkes 183 East Elmwood St Rossville, GA 30741	0.005 acres 1/65 of 0.32 acres	0.0062%	0.0017%	0.0016%
--------------------------------------------------------------------------	-----------------------------------	---------	---------	---------

*The ownership listed below is currently being reviewed and documentation is being requested to verify title*

(k.5) Mary Scott Heirs, Devisees, Successors or Assigns <i>List of Heirs requested 12/10/2015</i>	0.005 acres 1/65 of 0.32 acres	0.0062%	0.0017%	0.0016%
(k.5.1) James Beuman Wilkes, Jr. Heirs, Devisees, Successors or Assigns <i>Documentation requested from Walker County, GA</i>				
(k.5.1.1) Aaron Wilkes 2809 Angio Drive Bellevue, NE 68005				
(k.5.1.2) Andrew Wilkes 1521 Maxwell Rd East Ridge, TN 37412				
(k.5.2) Kelley Eugene Wilkes 183 East Elmwood St Rossville, GA 30741				
(k.5.3) Michael Wilkes 929 Hulana Street Rossville, GA 30741				
(k.5.4) Janet Willett 1642 Osburn Rd Chickamauga, GA 30707				

*The ownership listed below is currently being reviewed and documentation is being requested to verify title*

(l) Rachel Robinson Heirs Devisees, Successors or Assigns				
(l.1) Columbus Robinson Heirs, Devisees, Successors or Assigns <i>Documentation requested 12/9/2015</i>	0.003 acres 1/117 of 0.32 acres	0.0034%	0.0010%	0.0009%
(l.2) Lindberg Robinson Heirs, Devisees, Successors or Assigns <i>Documentation requested 12/29/2015</i>	0.003 acres 1/117 of 0.32 acres	0.0034%	0.0010%	0.0009%
(l.2.1) Vernie Robinson <i>Address Unknown</i>				

*The respondents listed below did not respond timely to the W9 request and will continue to be escrowed*

(l.3) Tommy Robinson Heirs, Devisees, Successors or Assigns				
(l.3.1) Loretta Robinson Rt. 2 Box 470 Grundy, VA 24614	0.001 acres 1/234 of 0.32 acres	0.0017%	0.0005%	0.0005%
(l.3.2) Tommy C. Robinson PO Box 72 Pearsburg, VA 24134	0.001 acres 1/234 of 0.32 acres	0.0017%	0.0005%	0.0005%
(l.4) Elizabeth Holder 801 Delaware Drive Temple, TX 76504	0.003 acres 1/117 of 0.32 acres	0.0034%	0.0010%	0.0009%
(l.5) Molly Carlson PO Box 917 Boulder, MT 59632	0.003 acres 1/117 of 0.32 acres	0.0034%	0.0010%	0.0009%

Unit X-29  
Exhibit E  
Docket # VGOB-95-0418-0500-04  
List of Owners/Claimants in escrow

	Acres in Unit	Percent of Unit	Division of Interest in 4 EAST = 28.172%	Division of Interest in 5 EAST = 28.237%
<i>The ownership listed below is currently being reviewed and documentation is being requested to verify title</i>				
(l.6) Fanny Kocurek Heirs, Devises, Successors or Assigns <i>Estate requested from Kerr Co, TX 12/14/2015</i>	0.003 acres 1/117 of 0.32 acres	0.0034%	0.0010%	0.0009%
<i>The respondents listed below did not respond timely to the W9 request and will continue to be escrowed</i>				
(l.7) Caroline Donaldson PO Box 796 Boulder, MT 59632	0.003 acres 1/117 of 0.32 acres	0.0034%	0.0010%	0.0009%
(l.8) Mary Parker <i>Address Unknown</i>	0.003 acres 1/117 of 0.32 acres	0.0034%	0.0010%	0.0009%
<i>The ownership listed below is currently being reviewed and documentation is being requested to verify title</i>				
(l.9) Virginia Howell Heirs, Devises, Successors or Assigns <i>Documentation requested 12/11/2015</i>	0.003 acres 1/117 of 0.32 acres	0.0034%	0.0010%	0.0009%
(l.9.1) Rachael Mingus 434 Patrick Avenue Fieldale, VA 24089				
(l.9.2) Elena Maria Rigler 190 Corn Tassel Drive Bassett, VA 24055				
(l.9.3) Phyllis Curtis 30 Josie Lane Stuart, VA 24171				
(m) Virginia Boyd Heirs, Devises, Successors or Assigns <i>Estate requested from Chesterfield Co, VA 12/11/2015</i>	0.025 acres 1/13 of 0.32 acres	0.0310%	0.0087%	0.0081%
(m.1) Phyllis Boyd 5500 Qualla Rd Chesterfield, VA 23832				
(m.2) Larry Boyd Heirs, Devises, Successors or Assigns				
(m.2.1) Linda Boyd 2125 Clay Street Kannapolis, NC 28083				
(m.3) Harold Boyd 1017 Ferrell Cemetery Rd Raven, VA 24639				
(m.4) Clarence W. Boyd, Jr. 131 Coal Street Pounding Mill, VA 24637				
(m.5) David F. Boyd 2603 Fruehauf Road Richmond, VA 23228				
	<b>Total Tract Acres</b>	0.2708		
	<b>Total Tract Percentage</b>		0.3412%	

Tract #13 - 0.46 Acres

COAL OWNERSHIP

(1) Hugh MacRae Land Trust Tr 17 c/o Gump, Strauss, Akin LLP 1 Bryant Park, Floor 41 New York, NY 10036-6715	0.46 acres	0.5796%	0.1633%	0.1521%
-----------------------------------------------------------------------------------------------------------------------	------------	---------	---------	---------

*By Assignment and Bill of Sale (Gas lease royalty), HMLT devised all of its right, title and interest (other than "Excluded Assets") to Torch Energy Advisors Inc. effective September 4, 1991 and recorded in Buchanan County under DB474 / PG384.*

Torch Oil & Gas Company  
c/o Sue Ann Craddock  
670 Dona Ana Road SW  
Deming, New Mexico 88030

*Effective 2/1/11, Torch Oil & Gas Company assigned a 2% interest to SAC Investments, L.P.*

*Effective 3/31/14, Torch Oil & Gas Company assigned and conveyed 10% of its right, title and interest to Rockport Oil & Gas, L.L.C. In addition, Torch Oil & Gas Company et al. assigned and conveyed the remaining 90% of its right, title and interest to Chcos, Ltd.*

Rockport Oil & Gas L.L.C. PO Box 847 Houston, TX 77001	0.05 acres 1/10 of 0.46 acres	0.0580%	0.0163%	0.0152%
--------------------------------------------------------------	----------------------------------	---------	---------	---------

Unit X-29  
 Exhibit E  
 Docket # VGOB-95-0418-0500-04  
 List of Owners/Claimants in escrow

160001813

	Acres in Unit	Percent of Unit	Division of Interest in 4 EAST = 28.172%	Division of Interest in 5 EAST = 28.237%
Chisos, LTD 670 Dona Ana Road SW Deming, New Mexico 88030	0.41 acres 9/10 of 0.46 acres	0.5217%	0.1470%	0.1369%

**OIL & GAS OWNERSHIP**

*The respondents listed below did not respond timely to the W9 request and will continue to be escrowed*

(1) Grady & Ellen Horn, T/E

*Ellen J. Horn deceased 9/22/2015*

Grady Horn PO Box 782 Raven, VA 24639	0.46 acres	0.5796%	0.1633%	0.1521%
---------------------------------------------	------------	---------	---------	---------

**Tract #14 - 2.58 Acres**

**COAL OWNERSHIP**

(1) Hugh MacRae Land Trust Tr 17 c/o Gump, Strauss, Akin LLP 1 Bryant Park, Floor 41 New York, NY 10036-6715	2.58 acres	3.2510%	0.9159%	0.8530%
-----------------------------------------------------------------------------------------------------------------------	------------	---------	---------	---------

*By Assignment and Bill of Sale (Gas lease royalty), HMLT devised all of its right, title and interest (other than "Excluded Assets") to Torch Energy Advisors Inc. effective September 4, 1991 and recorded in Buchanan County under DB474 / PG384.*

Torch Oil & Gas Company  
c/o Sue Ann Craddock  
670 Dona Ana Road SW  
Deming, New Mexico 88030

*Effective 2/1/11, Torch Oil & Gas Company assigned a 2% ORRI to SAC Investments, L.P*

*Effective 3/31/14, Torch Oil & Gas Company, et al. assigned and conveyed 10% of its right, title and interest to Rockport Oil & Gas, L.L.C. In addition, Torch Oil & Gas Company, et al. assigned and conveyed the remaining 90% of its right, title and end interest to Chisos, Ltd.*

Rockport Oil & Gas L.L.C. PO Box 847 Houston, TX 77001	0.26 acres 1/10 of 2.58 acres	0.3251%	0.0916%	0.0853%
Chisos, LTD 670 Dona Ana Road SW Deming, New Mexico 88030	2.32 acres 9/10 of 2.58 acres	2.9259%	0.8243%	0.7677%

**OIL & GAS OWNERSHIP**

(1) Kermit & Ruth Steele Heirs, Devisees, Successors or Assigns	2.58 acres	3.2510%	0.9159%	0.8530%
(a) Kermit Q. Steele Heirs, Devisees, Successors or Assigns				
(a.1) Ruth E. Steele Messer Heirs, Devisees, Successors or Assigns				
(b) Ruth E. Steele Messer Heirs, Devisees, Successors or Assigns				

*The respondents listed below did not respond timely to the W9 request and will continue to be escrowed*

(b.4) Tamara Altizer 4830 Twelvetails Rd. Midlothian, VA 23112	0.65 acres 1/4 of 2.58 acres	0.8128%	0.2290%	0.2132%
----------------------------------------------------------------------	---------------------------------	---------	---------	---------

**Total Conflicts**

Total Acres	12.6375			
Total Percentage		15.9242%		

Exhibit EE  
Unit X-29  
Docket # VGOB-95-0418-0500-04  
List of Respondents with Royalty Split Agreements/Court Orders/HB2058

	Acres in Unit	Percent of Unit	Division of Interest in 4 EAST = 28.172%	Division of Interest in 5 EAST = 26.237%	Percent of Escrow
<b>Tract #1 - 15.80 Acres</b>					
<b>COAL OWNERSHIP</b>					
(1) Hugh MacRae Land Trust Tr 2 c/o Gump, Strauss, Akin LLP 1 Bryant Park, Floor 41 New York, NY 10036-6715	15.80 acres	19.9093%	5.6088%	5.2236%	n/a
<i>By Assignment and Bill of Sale (Gas lease royalty), HMLT devised all of its right, title and interest (other than "Excluded Assets") to Torch Energy Advisors Inc. effective September 4, 1991 and recorded in Buchanan County under DB474 / PG384.</i>					
Torch Oil & Gas Company c/o Sue Ann Craddock 670 Dona Ana Road SW Deming, New Mexico 88030					
<i>Effective 2/1/11, Torch Oil &amp; Gas Company assigned a 2% ORRI to SAC Investments, L.P.</i>					
<i>Effective 3/31/14, Torch Oil &amp; Gas Company, et al. assigned and conveyed 10% of its right, title and interest to Rockport Oil &amp; Gas, L.L.C. In addition, Torch Oil &amp; Gas Company, et al. assigned and conveyed the remaining 90% of its right, title and interest to Chisos, Ltd.</i>					
Rockport Oil & Gas L.L.C. PO Box 847 Houston, TX 77001	1.58 acres 1/10 of 15.80 acres	1.9909%	0.5609%	0.5224%	n/a
Chisos, LTD 670 Dona Ana Road SW Deming, New Mexico 88030	14.22 acres 9/10 of 15.80 acres	17.9183%	5.0480%	4.7012%	n/a
<b>OIL &amp; GAS OWNERSHIP</b>					
(1) Ernest Keene Heirs (aka Ernest Keen) (87.50 Acre Tract)	15.80 acres	19.9093%	5.6088%	5.2236%	
(a) Lula Sisk Keen Heirs, Devisees, Successors or Assigns					
(a.1) Ralph Keene Heirs, Devisees, Successors or Assigns					
(a.1.1) Grace Keen Heirs, Devisees, Successors or Assigns					
(a.1.1.1) Delores E. Estep 200 Summit Ave Lebanon, VA 24266	0.4514 acres 1/35 of 15.80 acres	0.5688%	0.1603%	0.1492%	0.9868% HB2058
(a.1.1.2) Darlene Bradley PO Box 503 Keen Mountain, VA 24624	0.4514 acres 1/35 of 15.80 acres	0.5688%	0.1603%	0.1492%	0.9868% HB2058
(a.1.1.3) Diana Lee Asbury PO Box 974 Lowell, NC 28098	0.4514 acres 1/35 of 15.80 acres	0.5688%	0.1603%	0.1492%	0.9868% HB2058
(a.1.1.4) Roy Earnest Keen 200 Summit Ave Lebanon, VA 24266	0.4514 acres 1/35 of 15.80 acres	0.5688%	0.1603%	0.1492%	0.9868% HB2058
(a.1.1.5) Ralph Douglas Keen PO Box 1121 Raven, VA 24639	0.4514 acres 1/35 of 15.80 acres	0.5688%	0.1603%	0.1492%	0.9868% HB2058
(a.1.1.6) Andy Glen Keen 4846 Quarterwood Rd Thaxton, VA 24174	0.4514 acres 1/35 of 15.80 acres	0.5688%	0.1603%	0.1492%	0.9868% HB2058



Exhibit EE  
 Unit X-29  
 Docket # VGOB-95-0418-0500-04  
 List of Respondents with Royalty Split Agreements/Court Orders/HB2058

	Acres in Unit	Percent of Unit	Division of interest in 4 EAST = 28.172%	Division of interest in 5 EAST = 26.237%	Percent of Escrow
(a.1.1.7) Randy Lynn Keen 49 Lakeshore Terrace Hardy, VA 24101	0.4514 acres 1/35 of 15.80 acres	0.5688%	0.1603%	0.1492%	0.9868% HB2058
(a.2) Arnold J. Keene 962 Ascue Rd Cedar Bluff, VA 24609	3.1600 acres 1/5 of 15.80 acres	3.9819%	1.1218%	1.0447%	6.9077% HB2058
(a.3) Paul Keene Heirs Devisees, Successors or Assigns	<i>Deceased with no issue - interest passes to siblings</i>				
(a.4) Elizabeth Ann McCowan Justice PO Box 677 Rosedale, VA 24280	3.1600 acres 1/5 of 15.80 acres	3.9819%	1.1218%	1.0447%	n/a
(a.5) Ruby Lee Keene Hale Heirs, Devisees, Successors or Assigns					
(a.5.1) Billy Ray Hale PO Box 311 Honaker, VA 24260	0.79 acres 1/20 of 15.80 acres	0.9955%	0.2804%	0.2612%	1.7269% HB2058
(a.5.2) Linda K. Matney PO Box 738 Pounding Mill, VA 24637	0.79 acres 1/20 of 15.80 acres	0.9955%	0.2804%	0.2612%	1.7269% HB2058
(a.5.3) Brenda Weddle PO Box 852 Pounding Mill, VA 24637	0.79 acres 1/20 of 15.80 acres	0.9955%	0.2804%	0.2612%	1.7269% HB2058
(a.5.4) Carl Lee Hale 104 Third Ave Richlands, VA 24641	0.79 acres 1/20 of 15.80 acres	0.9955%	0.2804%	0.2612%	1.7269% HB2058
(a.6) Anna R. Lambert 182 Blankenship Dr N. Tazewell, VA 24630	3.1600 acres 1/5 of 15.80 acres	3.9819%	1.1218%	1.0447%	n/a
<b>Total Tract Acres</b>	15.8000				
<b>Total Tract Percentage</b>		19.9093%			

Tract #2 - 0.30 Acres

**COAL OWNERSHIP**

(1) Hugh MacRae Land Trust Tr 5 c/o Gump, Strauss, Akin LLP 1 Bryant Park, Floor 41 New York, NY 10036-6715	0.30 acres	0.3780%	0.1065%	0.0992%	n/a
----------------------------------------------------------------------------------------------------------------------	------------	---------	---------	---------	-----

*By Assignment and Bill of Sale (Gas lease royalty), HMLT devised all of its right title and interest (other than "Excluded Assets") to Torch Energy Advisors Inc. effective September 4, 1991 and recorded in Buchanan County under DB474 / PG384*

Torch Oil & Gas Company  
 c/o Sue Ann Craddock  
 670 Dona Ana Road SW  
 Deming, New Mexico 88030

*Effective 2/1/11, Torch Oil & Gas Company assigned a 2% ORRI to SAC Investments, L.P.*

*Effective 3/31/14, Torch Oil & Gas Company, et al. assigned and conveyed 10% of its right, title and interest to Rockport Oil & Gas, L.L.C. In addition, Torch Oil & Gas Company, et al. assigned and conveyed the remaining 90% of its right, title and interest to Chisos, Ltd.*

Rockport Oil & Gas L.L.C. PO Box 847 Houston, TX 77001	0.03 acres 1/10 of 0.30 acres	0.0378%			n/a
Chisos, LTD 670 Dona Ana Road SW Deming, New Mexico 88030	0.27 acres 9/10 of 0.30 acres	0.3402%			n/a

Exhibit EE  
Unit X-29

Docket # VGOB-95-0418-0500-04

List of Respondents with Royalty Split Agreements/Court Orders/HB2058

	Acres in Unit	Percent of Unit	Division of Interest in 4 EAST = 28.172%	Division of Interest in 5 EAST = 26.237%	Percent of Escrow
<b><u>OIL &amp; GAS OWNERSHIP</u></b>					
(1) CNX Gas Company LLC PO Box 643830 Pittsburgh, PA 15264-3830 <i>(previously Pocahontas Gas Partnership)</i>	0.30 acres	0.3780%	0.1065%	0.0992%	n/a
<b><u>Tract #3 - 2.76 Acres</u></b>					
<b><u>COAL OWNERSHIP</u></b>					
(1) Hugh MacRae Land Trust Tr 17 c/o Gump, Strauss, Akin LLP 1 Bryant Park, Floor 41 New York, NY 10036-6715	2.76 acres	3.4778%	0.9798%	0.9125%	n/a
<i>By Assignment and Bill of Sale (Gas lease royalty), HMLT devised all of its right, title and interest (other than "Excluded Assets") to Torch Energy Advisors Inc. effective September 4, 1991 and recorded in Buchanan County under DB474 / PG384.</i>					
Torch Oil & Gas Company c/o Sue Ann Craddock 670 Dona Ana Road SW Deming, New Mexico 88030					
<i>Effective 2/1/11, Torch Oil &amp; Gas Company assigned a 2% ORRI to SAC Investments, L.P.</i>					
<i>Effective 3/31/14, Torch Oil &amp; Gas Company, et al. assigned and conveyed 10% of its right, title and interest to Rockport Oil &amp; Gas, L.L.C. In addition, Torch Oil &amp; Gas Company, et al. assigned and conveyed the remaining 90% of its right, title and interest to Chisos, Ltd.</i>					
Rockport Oil & Gas L.L.C. PO Box 847 Houston, TX 77001	0.28 acres 1/10 of 2.76 acres	0.3478%	0.0980%	0.0912%	n/a
Chisos, LTD 670 Dona Ana Road SW Deming, New Mexico 88030	2.48 acres 9/10 of 2.76 acres	3.1300%	0.8818%	0.8212%	n/a
<b><u>OIL &amp; GAS OWNERSHIP</u></b>					
(1) Ernest Keene Heirs (aka Ernest Keen) <i>(87.50 Acre Tract)</i>	2.76 acres	3.4778%	0.9798%	0.9125%	
(a) Lula Sisk Keen Heirs, Devisees, Successors or Assigns					
(a.1) Ralph Keene Heirs, Devisees, Successors or Assigns					
(a.1.1) Grace Keen Heirs, Devisees, Successors or Assigns					
(a.1.1.1) Delores E. Estep 200 Summit Ave Lebanon, VA 24266	0.0789 acres 1/35 of 2.76 acres	0.0994%	0.0280%	0.0261%	0.1724% HB2058
(a.1.1.2) Darlene Bradley PO Box 503 Keen Mountain, VA 24624	0.0789 acres 1/35 of 2.76 acres	0.0994%	0.0280%	0.0261%	0.1724% HB2058
(a.1.1.3) Diana Lee Asbury PO Box 974 Lowell, NC 28098	0.0789 acres 1/35 of 2.76 acres	0.0994%	0.0280%	0.0261%	0.1724% HB2058
(a.1.1.4) Roy Earnest Keen 200 Summit Ave Lebanon, VA 24266	0.0789 acres 1/35 of 2.76 acres	0.0994%	0.0280%	0.0261%	0.1724% HB2058
(a.1.1.5) Ralph Douglas Keen PO Box 1121 Raven, VA 24639	0.0789 acres 1/35 of 2.76 acres	0.0994%	0.0280%	0.0261%	0.1724% HB2058

**Exhibit EE  
Unit X-29  
Docket # VGOB-95-0418-0500-04  
List of Respondents with Royalty Split Agreements/Court Orders/HB2058**

	Acres in Unit	Percent of Unit	Division of Interest in 4 EAST = 28.172%	Division of Interest in 5 EAST = 26.237%	Percent of Escrow
(a.1.1.6) Andy Glen Kaen 4846 Quarterwood Rd Thaxton, VA 24174	0.0789 acres 1/35 of 2.76 acres	0.0994%	0.0280%	0.0261%	0.1724% HB2058
(a.1.1.7) Randy Lynn Keen 49 Lakeshore Terrace Hardy, VA 24101	0.0789 acres 1/35 of 2.76 acres	0.0994%	0.0280%	0.0261%	0.1724% HB2058
(a.2) Arnold J. Keene 962 Ascue Rd Cedar Bluff, VA 24609	0.5520 acres 1/5 of 2.76 acres	0.6956%	0.1960%	0.1825%	1.2067% HB2058
(a.3) Paul Keene Heirs Devisees, Successors or Assigns	<i>Deceased with no issue - interest passes to siblings</i>				
(a.4) Elizabeth Ann McCowan Justice PO Box 677 Rosedale, VA 24280	0.5520 acres 1/5 of 2.76 acres	0.6956%	0.1960%	0.1825%	n/a
(a.5) Ruby Lee Keene Hale Heirs, Devisees, Successors or Assigns					
(a.5.1) Billy Ray Hale PO Box 311 Honaker, VA 24260	0.138 acres 1/20 of 2.76 acres	0.1739%	0.0490%	0.0456%	0.3017% HB2058
(a.5.2) Linda K. Matney PO Box 738 Pounding Mill, VA 24637	0.138 acres 1/20 of 2.76 acres	0.1739%	0.0490%	0.0456%	0.3017% HB2058
(a.5.3) Brenda Weddle PO Box 852 Pounding Mill, VA 24637	0.138 acres 1/20 of 2.76 acres	0.1739%	0.0490%	0.0456%	0.3017% HB2058
(a.5.4) Carl Lee Hale 104 Third Ave Richlands, VA 24641	0.138 acres 1/20 of 2.76 acres	0.1739%	0.0490%	0.0456%	0.3017% HB2058
(a.6) Anna R. Lambert 182 Blankenship Dr N. Tazewell, VA 24630	0.5520 acres 1/5 of 2.76 acres	0.6956%	0.1960%	0.1825%	n/a
<b>Total Tract Acres</b>	2.7600				
<b>Total Tract Percentage</b>		3.4778%			

**Tract #5 - 14.66 Acres**

**COAL OWNERSHIP**

(1) Hugh MacRae Land Trust Tr 17 c/o Gump, Strauss, Akin LLP 1 Bryant Park, Floor 41 New York, NY 10036-6715	14.66 acres	18.4728%	5.2042%	4.8467%	n/a
-----------------------------------------------------------------------------------------------------------------------	-------------	----------	---------	---------	-----

*By Assignment and Bill of Sale (Gas lease royalty), HMLT devised all of its right, title and interest (other than "Excluded Assets") to Torch Energy Advisors Inc. effective September 4, 1991 and recorded in Buchanan County under DB474 / PG384.*

Torch Oil & Gas Company  
c/o Sue Ann Craddock  
670 Dona Ana Road SW  
Deming, New Mexico 88030

*Effective 2/1/11, Torch Oil & Gas Company assigned a 2% ORRI to SAC Investments, L.P.*

*Effective 3/31/14, Torch Oil & Gas Company, et al. assigned and conveyed 10% of its right, title and interest to Rockport Oil & Gas, L.L.C. In addition, Torch Oil & Gas Company, et al. assigned and conveyed the remaining 90% of its right, title and interest to Chisos, Ltd.*

Rockport Oil & Gas L.L.C. PO Box 847 Houston, TX 77001	1.47 acres 1/10 of 14.66 acres	1.8473%	0.5204%	0.4847%	n/a 6/7/2016
--------------------------------------------------------------	-----------------------------------	---------	---------	---------	-----------------

Exhibit EE  
 Unit X-29  
 Docket # VGOB-95-0418-0500-04  
 List of Respondents with Royalty Split Agreements/Court Orders/HB2058

	Acres in Unit	Percent of Unit	Division of Interest in 4 EAST = 28.172%	Division of Interest in 5 EAST = 26.237%	Percent of Escrow
Chisos, LTD 670 Dona Ana Road SW Deming, New Mexico 88030	13.19 acres 9/10 of 14.66 acres	16.6255%	4.6837%	4.3620%	n/a

**OIL & GAS OWNERSHIP**

(1) Bobby W. Steele PO Box 1153 Raven, VA 24639	14.66 acres	18.4728%	5.2042%	4.8467%	32.0465% HB2058
-------------------------------------------------------	-------------	----------	---------	---------	--------------------

**Tract #6 - 16.74 Acres**

**COAL OWNERSHIP**

(1) Hugh MacRae Land Trust Tr 17 c/o Gump, Strauss, Akin LLP 1 Bryant Park, Floor 41 New York, NY 10036-6715	16.74 acres	21.0938%	5.9425%	5.5344%	n/a
-----------------------------------------------------------------------------------------------------------------------	-------------	----------	---------	---------	-----

*By Assignment and Bill of Sale (Gas lease royalty), HMLT devised all of its right, title and interest (other than "Excluded Assets") to Torch Energy Advisors Inc. effective September 4, 1991 and recorded in Buchanan County under DB474 / PG384.*

Torch Oil & Gas Company  
 c/o Sue Ann Craddock  
 670 Dona Ana Road SW  
 Deming, New Mexico 88030

*Effective 2/1/11, Torch Oil & Gas Company assigned a 2% ORRI to SAC Investments, L.P.*

*Effective 3/31/14, Torch Oil & Gas Company, et al assigned and conveyed 10% of its right, title and interest to Rockport Oil & Gas, L.L.C. In addition, Torch Oil & Gas Company, et al. assigned and conveyed the remaining 90% of its right, title and interest to Chisos, Ltd.*

Rockport Oil & Gas L.L.C. PO Box 847 Houston, TX 77001	1.67 acres 1/10 of 16.74 acres	2.1094%	0.5943%	0.5534%	n/a
Chisos, LTD 670 Dona Ana Road SW Deming, New Mexico 88030	15.07 acres 9/10 of 16.74 acres	18.9844%	5.3483%	4.9809%	n/a

**OIL & GAS OWNERSHIP**

(1) CNX Gas Company LLC PO Box 643830 Pittsburgh, PA 15264-3830 <i>(previously Pocahontas Gas Partnership)</i>	16.74 acres	21.0938%	5.9425%	5.5344%	n/a
-------------------------------------------------------------------------------------------------------------------------	-------------	----------	---------	---------	-----

**Tract #7 - 5.56 Acres**

**COAL OWNERSHIP**

(1) Hugh MacRae Land Trust Tr 17 c/o Gump, Strauss, Akin LLP 1 Bryant Park, Floor 41 New York, NY 10036-6715	5.56 acres	7.0060%	1.9737%	1.8382%	n/a
-----------------------------------------------------------------------------------------------------------------------	------------	---------	---------	---------	-----

*By Assignment and Bill of Sale (Gas lease royalty), HMLT devised all of its right, title and interest (other than "Excluded Assets") to Torch Energy Advisors Inc. effective September 4, 1991 and recorded in Buchanan County under DB474 / PG384.*

Torch Oil & Gas Company  
 c/o Sue Ann Craddock  
 670 Dona Ana Road SW  
 Deming, New Mexico 88030

*Effective 2/1/11, Torch Oil & Gas Company assigned a 2% ORRI to SAC Investments, L.P.*

*Effective 3/31/14, Torch Oil & Gas Company, et al assigned and conveyed 10% of its right, title and interest to Rockport Oil & Gas, L.L.C. In addition, Torch Oil & Gas Company, et al. assigned and conveyed the remaining 90% of its right, title and interest to Chisos, Ltd.*

Exhibit EE  
Unit X-29  
Docket # VGOB-95-0418-0500-04  
List of Respondents with Royalty Split Agreements/Court Orders/HB2058

	Acres in Unit	Percent of Unit	Division of Interest in 4 EAST = 28.172%	Division of Interest in 5 EAST = 26.237%	Percent of Escrow
Rockport Oil & Gas L.L.C. PO Box 847 Houston, TX 77001	0.56 acres 1/10 of 5.56 acres	0.7006%	0.1974%	0.1838%	n/a
Chisos, LTD 870 Dona Ana Road SW Deming, New Mexico 88030	5.00 acres 9/10 of 5.56 acres	6.3054%	1.7764%	1.6544%	n/a
<b>OIL &amp; GAS OWNERSHIP</b>					
(1) Earl & Nellie Marshall Heirs, Devisees, Successors or Assigns <i>(25.00 Acre Tract)</i>	5.56 acres	7.0060%	1.9737%	1.8382%	
(a) Earl Marshall Heirs, Devisees, Successors or Assigns					
(a.1) Nellie Jackson Marshall Heirs, Devisees, Successors or Assigns					<i>Life Estate Extinguished</i>
(a.1.1) Wanda Marshall Ritchie Heirs, Devisees, Successors or assigns					
(a.1.1.1) Charles L. Ritchie					<i>Conveyed by quitclaim deed 7/30/11 Instrument 11-2643, including all past and present royalty escrowed or otherwise</i>
(a.1.1.1.1) Rebecca I. Ritchie Hale 1509 Kentucky Ave Bristol, TN 37620	2.780 acres 1/2 of 5.56 acres	3.5030%	0.9869%	0.9191%	6.0770% HB2058
(b) Nellie Jackson Marshall Heirs, Devisees, Successors or Assigns					
(b.1) Herbert Lawrence Jackson Heirs, Devisees, Successors or Assigns					
(b.1.1) Jerry W. Jackson					<i>Conveyed by quitclaim deed 2/4/09 Instrument 09-0565, including all past and present royalty escrowed or otherwise paid</i>
(b.1.1.1) Rebecca I. Ritchie Hale 1509 Kentucky Ave Bristol, TN 37620	0.895 acres 1/8 of 5.56 acres	0.8758%	0.2467%	0.2298%	1.5193% HB2058
(b.2) Lowery Lee Jackson Heirs, Devisees, Successors or Assigns					
(b.2.1) Ruth Jackson					<i>Conveyed 2/28/08 Instrument 08-1526</i>
(b.2.1.1) Jerry W. Jackson					<i>Conveyed by quitclaim deed 2/4/09 Instrument 09-0565, including all past and present royalty escrowed or otherwise paid</i>
(b.2.1.1) Rebecca I. Ritchie Hale 1509 Kentucky Ave Bristol, TN 37620	0.895 acres 1/8 of 5.56 acres	0.8758%	0.2467%	0.2298%	1.5193% HB2058
(b.3) Wanda Marshall Ritchie Heirs, Devisees, Successors or Assigns					
(b.3.1) Charles L. Ritchie					<i>Conveyed by quitclaim deed 7/30/11 Instrument 11-2643, including all past and present royalty escrowed or otherwise</i>
(b.3.1.1) Rebecca I. Ritchie Hale 1509 Kentucky Ave Bristol, TN 37620	0.895 acres 1/8 of 5.56 acres	0.8758%	0.2467%	0.2298%	1.5193% HB2058
(b.4) Corbit Jackson Heirs, Devisees, Successors or Assigns <i>D.O.D 6/18/2008 Instrument 08-0207*</i>					
(b.4.1) Jerry W. Jackson					<i>Conveyed by quitclaim deed 2/4/09 Instrument 09-0565, including all past and present royalty escrowed or otherwise paid</i>

Exhibit EE  
Unit X-29  
Docket # VGOB-95-0418-0500-04  
List of Respondents with Royalty Split Agreements/Court Orders/HB2058

	Acres in Unit	Percent of Unit	Division of Interest in 4 EAST = 28.172%	Division of Interest in 5 EAST = 26.237%	Percent of Escrow
(b.4.1.1) Rebecca I. Ritchie Hale 1509 Kentucky Ave Bristol, TN 37620			<i>n/a</i> see below		
* Instrument 08-0207 Pursuant to Article IV, Item 2 of the Last Will & Testament of Corbit Jackson, any money held in escrow at the time of his death passes to his six grandchildren listed below: (D.O.D. 6/18/2008)					
<i>The individuals below will receive a one time payout from escrow in accordance with the Will of Corbit Jackson</i>					
Michael Hess 109 Aldie Bum Ct Stephens City, VA 22655	0.116 acres 1/48 of 5.56 acres	0.1460%	0.0411%	0.0383%	<b>0.2532%</b> HB2058
Beth Underhill 243 Forest Ct Bentonville, VA 22610	0.116 acres 1/48 of 5.56 acres	0.1460%	0.0411%	0.0383%	<b>0.2532%</b> HB2058
David Hess 717 Cabell Rd Wingina, VA 24599	0.116 acres 1/48 of 5.56 acres	0.1460%	0.0411%	0.0383%	<b>0.2532%</b> HB2058
Jeff Jackson 1001 E. 35th St Charlotte, NC 28205	0.116 acres 1/48 of 5.56 acres	0.1460%	0.0411%	0.0383%	<b>0.2532%</b> HB2058
	<b>Total Tract Acres</b>	5.3283			
	<b>Total Tract Percentage</b>	6.7141%			

**Tract #10 - 0.60 Acres****COAL OWNERSHIP**

(1) Hugh MacRae Land Trust Tr 17 c/o Gump, Strauss, Akin LLP 1 Bryant Park, Floor 41 New York, NY 10036-6715	0.60 acres	0.7560%	0.2130%	0.1984%	<i>n/a</i>
-----------------------------------------------------------------------------------------------------------------------	------------	---------	---------	---------	------------

*By Assignment and Bill of Sale (Gas lease royalty), HML T devised all of its right, title and interest (other than "Excluded Assets") to Torch Energy Advisors Inc. effective September 4, 1991 and recorded in Buchanan County under DB474 / PG384.*

Torch Oil & Gas Company  
c/o Sue Ann Craddock  
670 Dona Ana Road SW  
Deming, New Mexico 88030

*Effective 2/1/11, Torch Oil & Gas Company assigned a 2% ORRI to SAC Investments, L P*

*Effective 3/31/14, Torch Oil & Gas Company, et al. assigned and conveyed 10% of its right, title and interest to Rockport Oil & Gas, L.L.C. In addition, Torch Oil & Gas Company, et al. assigned and conveyed the remaining 90% of its right, title and interest to Chisos, Ltd.*

Rockport Oil & Gas L.L.C. PO Box 847 Houston, TX 77001	0.06 acres 1/10 of 0.60 acres	0.0756%	0.0213%	0.0198%	<i>n/a</i>
Chisos, LTD 670 Dona Ana Road SW Deming, New Mexico 88030	0.54 acres 9/10 of 0.60 acres	0.6804%	0.1917%	0.1785%	<i>n/a</i>

**OIL & GAS OWNERSHIP**

(1) CNX Gas Company LLC PO Box 643830 Pittsburgh, PA 15264-3830 <i>(previously Pocahontas Gas Partnership)</i>	0.60 acres	0.7560%	0.2130%	0.1984%	<i>n/a</i>
-------------------------------------------------------------------------------------------------------------------------	------------	---------	---------	---------	------------



Exhibit EE  
Unit X-29  
Docket # VGOB-95-0418-0500-04  
List of Respondents with Royalty Split Agreements/Court Orders/HB2058

	Acres in Unit	Percent of Unit	Division of Interest in 4 EAST = 28.172%	Division of Interest in 5 EAST = 26.237%	Percent of Escrow
<b>Tract #12 - 0.32 Acres</b>					
<b>COAL OWNERSHIP</b>					
(1) Hugh MacRae Land Trust Tr 17 c/o Gump, Strauss, Akin LLP 1 Bryant Park, Floor 41 New York, NY 10036-6715	0.32 acres	0.4032%	0.1136%	0.1058%	n/a
<i>By Assignment and Bill of Sale (Gas lease royalty), HMLT devised all of its right, title and interest (other than "Excluded Assets") to Torch Energy Advisors Inc. effective September 4, 1991 and recorded in Buchanan County under DB474 / PG384.</i>					
Torch Oil & Gas Company c/o Sue Ann Craddock 670 Dona Ana Road SW Deming, New Mexico 88030					
<i>Effective 2/1/11, Torch Oil &amp; Gas Company assigned a 2% ORRI to SAC Investments, L.P.</i>					
<i>Effective 3/31/14, Torch Oil &amp; Gas Company, et al. assigned and conveyed 10% of its right, title and interest to Rockport Oil &amp; Gas, L.L.C. In addition, Torch Oil &amp; Gas Company, et al. assigned and conveyed the remaining 90% of its right, title and interest to Chisos, Ltd.</i>					
Rockport Oil & Gas L.L.C. PO Box 847 Houston, TX 77001	0.03 acres 1/10 of 0.32 acres	0.0403%	0.0114%	0.0106%	n/a
Chisos, LTD 670 Dona Ana Road SW Deming, New Mexico 88030	0.29 acres 9/10 of 0.32 acres	0.3629%	0.1022%	0.0952%	n/a
<b>OIL &amp; GAS OWNERSHIP</b>					
<i>Previously shown incorrectly as Nancy Rose, updated to reflect correct mapping and title ownership</i>					
(1) A. Ferrell Heirs, Devisees, Successors of Assigns	0.32 acres	0.4032%	0.1136%	0.1058%	
(a) Caroline B. Davis Heirs, Devisees, Successors or Assigns					
(a.1) John Douglas Davis 2146 Old Kentucky Turnpike Raven, VA 24639	0.006 acres 1/52 of 0.32 acres	0.0078%	0.0022%	0.0020%	0.0135% HB2058
(c) Mary Honaker Heirs, Devisees, Successors or Assigns					
(c.1) Jeanne Garrett 966 Maple Glen Drive Conover, NC 28613	0.004 acres 1/91 of 0.32 acres	0.0044%	0.0012%	0.0012%	0.0077% HB2058
(c.2) Yvonne White 7802 Long Island Rd Catawba, NC 28609	0.004 acres 1/91 of 0.32 acres	0.0044%	0.0012%	0.0012%	0.0077% HB2058
(c.3) Debra A. Estes 3316 6th Ave. NE Conover, NC 28613	0.004 acres 1/91 of 0.32 acres	0.0044%	0.0012%	0.0012%	0.0077% HB2058
(c.5) Lonnie Honaker 234 Blackhills Rd Pounding Mill, VA 24637	0.004 acres 1/91 of 0.32 acres	0.0044%	0.0012%	0.0012%	0.0077% HB2058
(d) Flora French Heirs, Devisees, Successors or Assigns					
(d.2) Sylvia McGlothlin PO Box 71 Cedar Bluff, VA 24609	0.008 acres 1/39 of 0.32 acres	0.0103%	0.0029%	0.0027%	0.0179% HB2058
(d.3) Charlotte Robinette 7862 Sarah Dr. Denver, NC 28037	0.008 acres 1/39 of 0.32 acres	0.0103%	0.0029%	0.0027%	0.0179% HB2058

Exhibit EE  
 Unit X-29  
 Docket # VGOB-95-0418-0500-04  
 List of Respondents with Royalty Split Agreements/Court Orders/HB2058

	Acres in Unit	Percent of Unit	Division of Interest in 4 EAST = 28.172%	Division of Interest in 5 EAST = 26.237%	Percent of Escrow
(f) Clarence Ferrell Heirs Devisees, Successors or Assigns					
(f.1.4) Eli See (LC) Ferrell 2057 Conaway Rd Big Rock, VA 24603	0.001 acres 1/234 of 0.32 acres	0.0017%	0.0005%	0.0005%	0.0030% HB2058
(f.1.7) Teddy Ferrell 30194 Blue Springs Rd Meadowview, VA 24631	0.001 acres 1/234 of 0.32 acres	0.0017%	0.0005%	0.0005%	0.0030% HB2058
(k) Margaret Wilkes Heirs, Devisees, Successors or Assigns					
(k.3) Michael Wilkes 929 Hulana Street Rossville, GA 30741	0.005 acres 1/65 of 0.32 acres	0.0062%	0.0017%	0.0016%	0.0108% HB2058
(k.4) Janet Willett 1642 Osburn Rd Chickamauga, GA 30707	0.005 acres 1/65 of 0.32 acres	0.0062%	0.0017%	0.0016%	0.0108% HB2058
<b>Total Tract Acres</b>	0.0492				
<b>Total Tract Percentage</b>		0.0620%			

**Tract #14 - 2.58 Acres**

**COAL OWNERSHIP**

(1) Hugh MacRae Land Trust Tr 17 c/o Gump, Strauss, Akin LLP 1 Bryant Park, Floor 41 New York, NY 10036-6715	2.58 acres	3.2510%	0.9159%	0.8530%	n/a
-----------------------------------------------------------------------------------------------------------------------	------------	---------	---------	---------	-----

*By Assignment and Bill of Sale (Gas lease royalty), HMLT devised all of its right, title and interest (other than "Excluded Assets") to Torch Energy Advisors Inc. effective September 4, 1991 and recorded in Buchanan County under DB474 / PG384.*

Torch Oil & Gas Company  
 c/o Sue Ann Craddock  
 670 Dona Ana Road SW  
 Deming, New Mexico 88030

*Effective 2/1/11, Torch Oil & Gas Company assigned a 2% ORRI to SAC Investments, L.P.*

*Effective 3/31/14, Torch Oil & Gas Company, et al. assigned and conveyed 10% of its right, title and interest to Rockport Oil & Gas, L.L.C. In addition, Torch Oil & Gas Company, et al. assigned and conveyed the remaining 90% of its right, title and interest to Chisos, Ltd.*

Rockport Oil & Gas L.L.C. PO Box 847 Houston, TX 77001	0.26 acres 1/10 of 2.58 acres	0.3251%	0.0916%	0.0853%	n/a
Chisos, LTD 670 Dona Ana Road SW Deming, New Mexico 88030	2.32 acres 9/10 of 2.58 acres	2.9259%	0.8243%	0.7677%	n/a

**OIL & GAS OWNERSHIP**

(1) Kermit & Ruth Steele Heirs, Devisees, Successors or Assigns	2.58 acres	3.2510%	0.9159%	0.8530%	
(a) Kermit Q. Steele Heirs, Devisees, Successors or Assigns					
(a.1) Ruth E. Steele Messer Heirs, Devisees, Successors or Assigns					
(b) Ruth E. Steele Messer Heirs, Devisees, Successors or Assigns					
(b.1) Bobby W. Steele PO Box 1153 Raven, VA 24639	0.65 acres 1/4 of 2.58 acres	0.8128%	0.2290%	0.2132%	1.4100% HB2058 6/7/2016

Exhibit EE  
 Unit X-29  
 Docket # VGOB-95-0418-0500-04  
 List of Respondents with Royalty Split Agreements/Court Orders/HB2058

	Acres in Unit	Percent of Unit	Division of Interest in 4 EAST = 28.172%	Division of Interest in 5 EAST = 26.237%	Percent of Escrow
(b.2) James D. Steele PO Box 785 Max Meadows, VA 24360	0.65 acres 1/4 of 2.58 acres	0.8128%	0.2290%	0.2132%	1.4100% HB2058
(b.3) Judy Steele Home 190 Drews Lane Cedar Bluff, VA 24609	0.65 acres 1/4 of 2.58 acres	0.8128%	0.2290%	0.2132%	1.4100% HB2058
<b>Total Tract Acres</b>	1.9350				
<b>Total Tract Percentage</b>		2.4383%			

Tract #15 - 7.40 Acres

*This tract was incorrectly identified in previous order as a conflicting tract (Hugh MacRae Land Trust / Coal Mountain Mining Co.)  
 No money was ever escrowed for this tract. Coal Mountain is the owner of Coal, Oil & Gas and is currently being paid.*

COAL OWNERSHIP

(1) Coal Mountain Mining Co., Tr 17 P.O. Box 675 Tazewell, VA 24651	7.40 acres	9.3246%			n/a
---------------------------------------------------------------------------	------------	---------	--	--	-----

OIL & GAS OWNERSHIP

(1) Coal Mountain Mining Co., Tr 17 P.O. Box 675 Tazewell, VA 24651	7.40 acres	9.3246%			n/a
---------------------------------------------------------------------------	------------	---------	--	--	-----

Total Conflicts Resolved

<b>Total Acres</b>	65.5725				
<b>Total Percentage</b>		82.6267%			

INSTRUMENT #160001813  
 RECORDED IN THE CLERK'S OFFICE OF  
 BUCHANAN COUNTY ON  
 OCTOBER 5, 2016 AT 02:01PM

BEVERLY S. TILLER, CLERK  
 RECORDED BY: GGB