

May 16, 2018

Note: The zone districts displayed in this atlas are no longer in effect as of May 17, 2018.




TABLE OF CONTENTS

INTRODUCTION

ZONE DESIGNATIONS

INDEX TO CITY MAPS


INDEX TO SECTOR PLANS

INDEX TO LANDFILL BUFFER AREAS

INDIVIDUAL ZONE MAPS

CITY SUBDIVISION INDEX

CITY STREET INDEX



May 16, 2018

INTRODUCTION

The City of Albuquerque adopted a new zoning code; the Integrated Development Ordinance (IDO) in November 2017 with amendments in April and May 2018. The IDO became effective May 17, 2018. This Zone Atlas shows the old Zone Districts that were effective prior to the IDO.


This edition of the pre-IDO Zone Atlas includes information regarding annexations by the City of Albuquerque, the additions of new subdivisions and land use changes which have occurred up until May 16, 2018. The date of the most recent amendment appears on each Zone Atlas page. Amendment dates will vary.

The Zone Atlas is for information purposes only and published in this form solely for the convenience of the user. Thus, the maps should not be used for exact measurements or legal descriptions of property. Legal descriptions and dimensions must be obtained from the records of the County Clerk.

This Zone Atlas is for referencing zones in the old Zone Code. The districts displayed within this Atlas are no longer in effect as of May 17, 2018.

For information about the IDO, visit this website:


<http://www.cabq.gov/planning/codes-policies-regulations/integrated-development-ordinance>



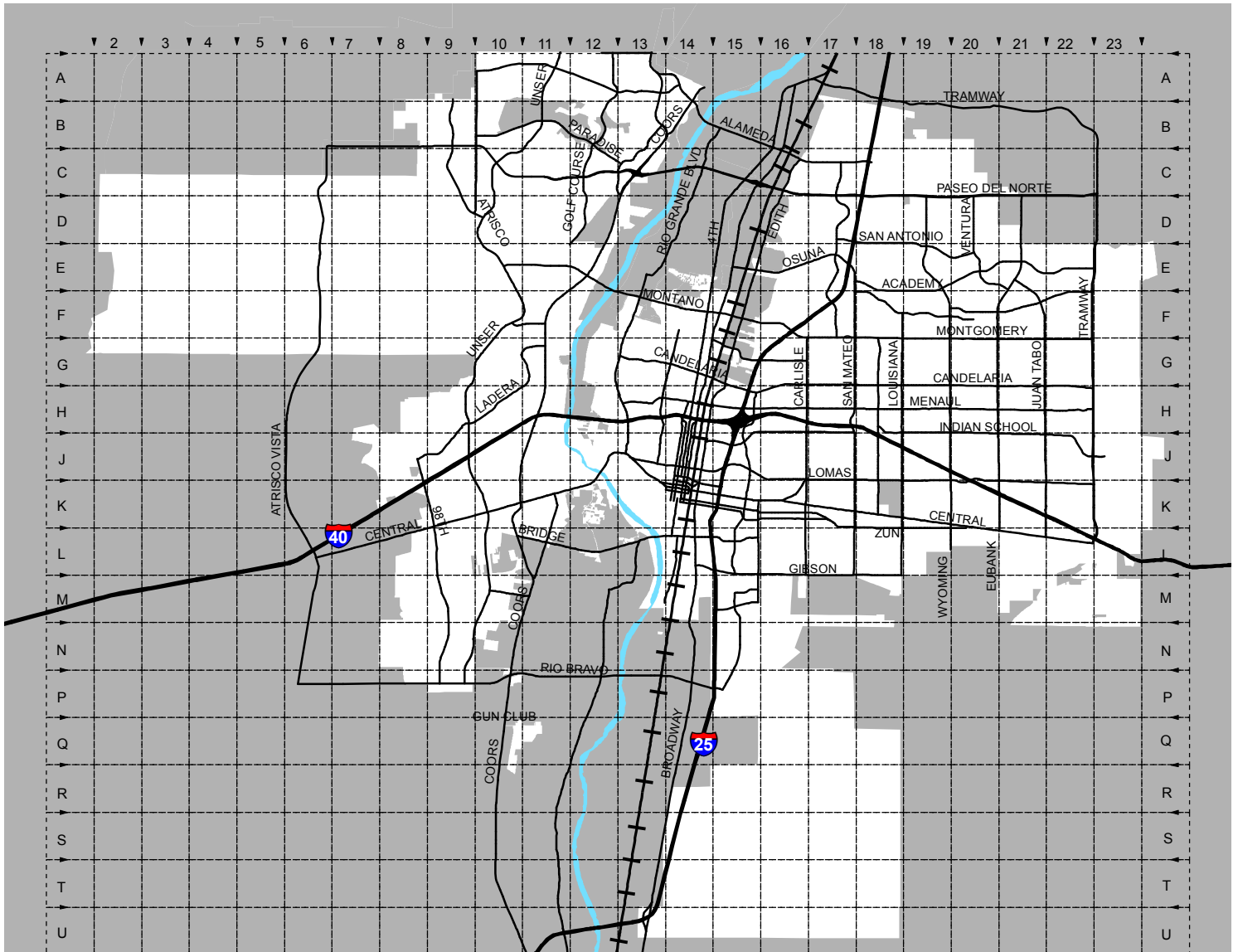
May 16, 2018

ZONE DESIGNATIONS

RO-1	Rural and Open Zone
RO-20	Rural and Open Agricultural Zone
RA-1	Residential and Agricultural Zone, Semi-Urban Area
RA-2	Residential and Agricultural Zone
R-1	Residential Zone: Houses
MH	Residential Zone: Mobile Homes
R-LT	Residential Zone: Houses & Limited Townhouses
R-T	Residential Zone: Houses & Townhouses
R-G	Residential Garden Apartment Zone
R-2	Residential Zone: Houses, Townhouses, & Medium Density Apartments
R-3	Residential Zone: Houses, Townhouses, & High Density Apartments
RC	Residential/Commercial Zone
R-D	Residential and Related Uses Zone, Developing Area
O-1	Office and Institutional Zone
C-1	Neighborhood Commercial Zone
C-2	Community Commercial Zone
C-3	Heavy Commercial Zone
IP	Industrial Park Zone
M-1	Light Manufacturing Zone
M-2	Heavy Manufacturing Zone
SU-1	Special Use Zone
SU-2	Special Neighborhood Zone, Redeveloping Area
SU-3	Special Center Zone
H-1	Historic Old Town Zone
P	Parking Zone
P-R	Reserve Parking Zone
WO	Wall Overlay Zone
HO	Historic Overlay Zone
UCO	Urban Conservation Overlay Zone
AP	Airport Protection Overlay Zone
DO	Design Overlay Zone
PC	Planned Community



INDEX TO CITY MAPS




NOTES:

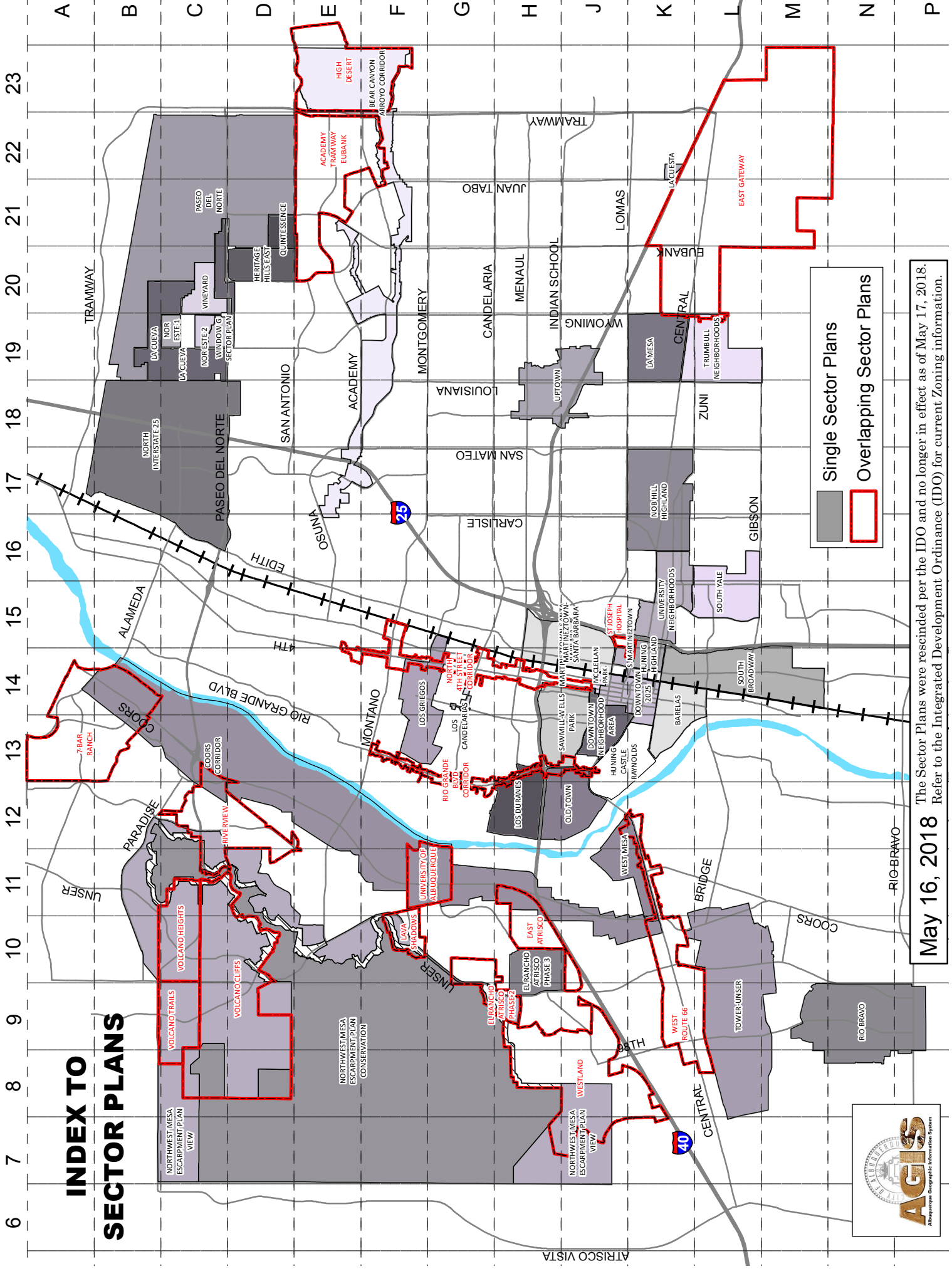
Shading represents area outside of Albuquerque City Limits.

Only Zone Atlas Pages that contain area within Albuquerque City Limits are included in this publication.

For properties in the unincorporated area of Bernalillo County, please refer to the Bernalillo County Zone Atlas (www.bernco.gov).



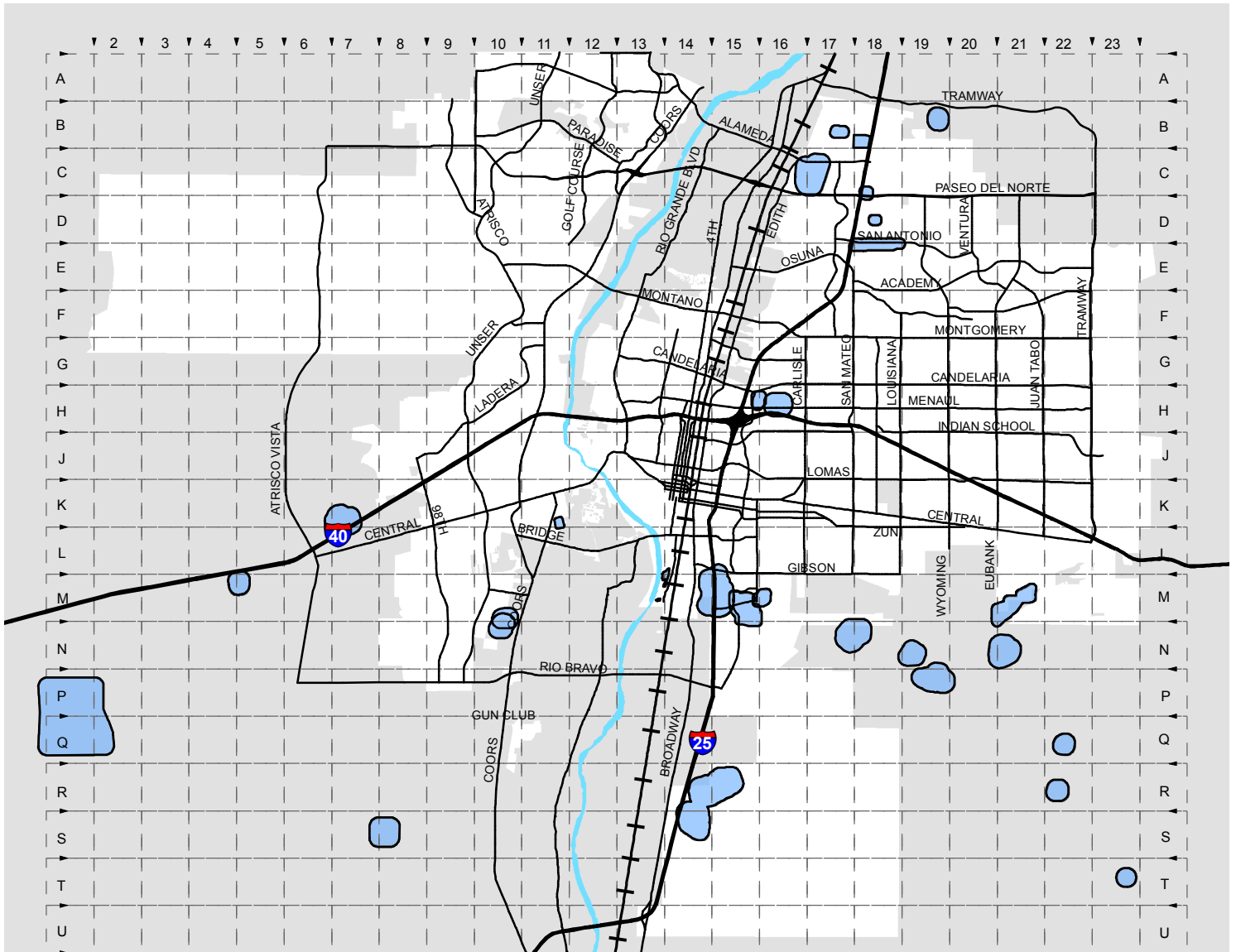
May 16, 2018




May 16, 2018 The Sector Plans were rescinded per the IDO and no longer in effect as of May 17, 2018. Refer to the Integrated Development Ordinance (IDO) for current Zoning information.



INDEX TO LANDFILL BUFFER AREAS




Shading represents area outside of Albuquerque City Limits.



May 16, 2018



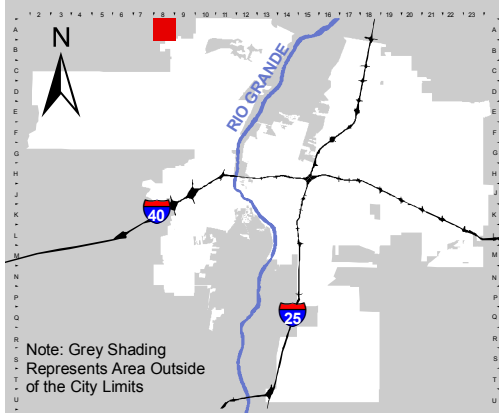
For more current information and details visit: <http://www.cabq.gov/gis>



AGIS
Albuquerque Geographic Information System

Map amended through: May 16, 2018

The Zone Districts and various Overlays shown on these pages are no longer in effect as of May 17, 2018. Refer to the Integrated Development Ordinance (IDO) for current Zoning information.

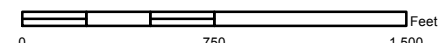


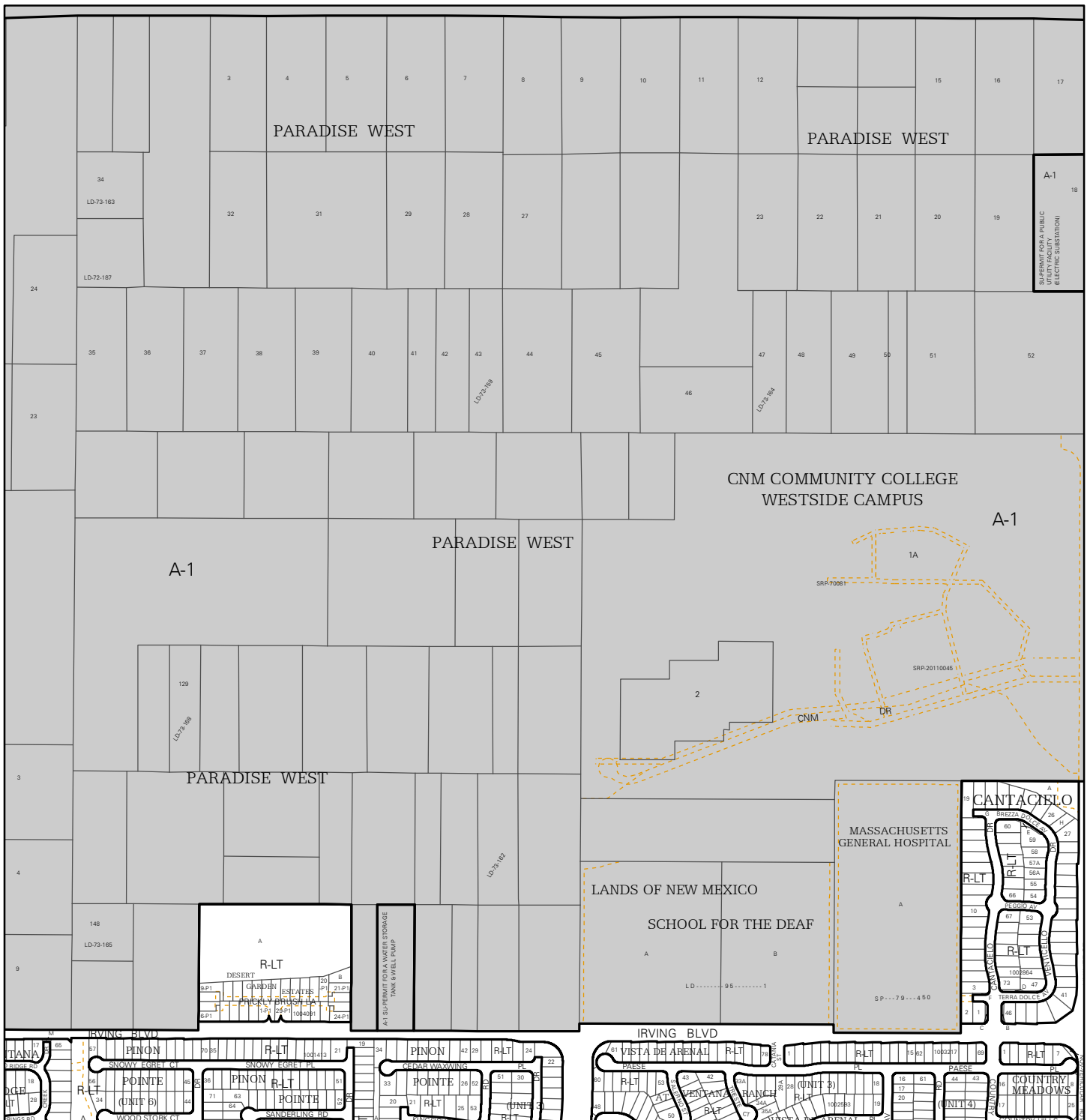
Note: Grey Shading Represents Area Outside of the City Limits

Zone Atlas Page:
A-08-Z


Selected Symbols

SECTOR PLANS	Escarpment
Design Overlay Zones	2 Mile Airport Zone
City Historic Zones	Airport Noise Contours
H-1 Buffer Zone	Wall Overlay Zone
Petroglyph Mon.	



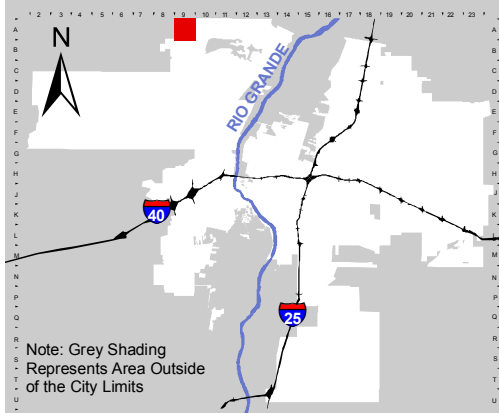


For more current information and details visit: <http://www.cabq.gov/gis>



AGIS
Albuquerque Geographic Information System

Map amended through: May 16, 2018
The Zone Districts and various Overlays shown on these pages are no longer in effect as of May 17, 2018. Refer to the Integrated Development Ordinance (IDO) for current Zoning information.

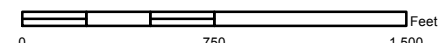


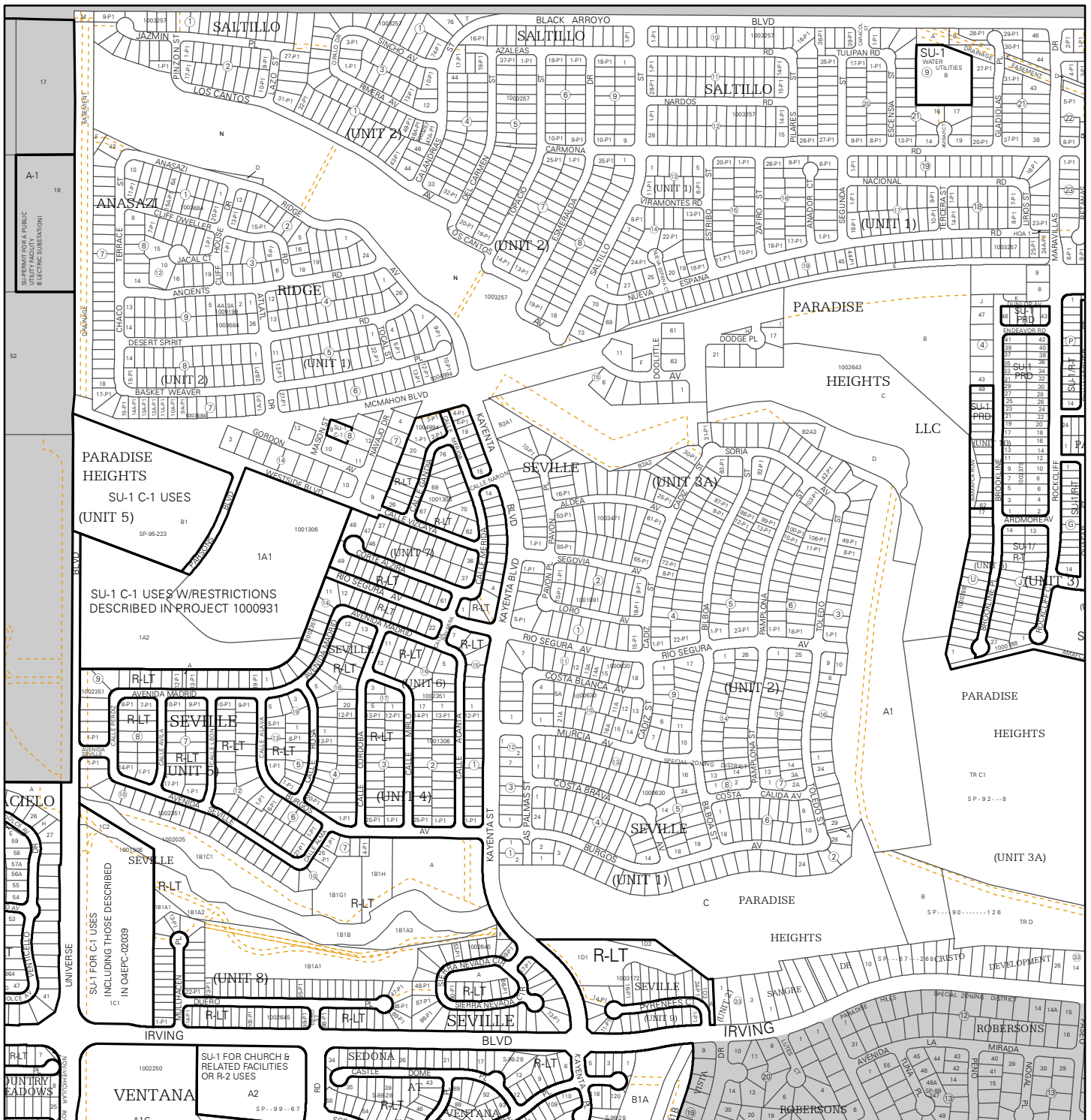
Note: Grey Shading Represents Area Outside of the City Limits

Zone Atlas Page:
A-09-Z

Selected Symbols

- SECTOR PLANS**
- Design Overlay Zones
- City Historic Zones
- H-1 Buffer Zone
- Petroglyph Mon.
- Escarpment
- 2 Mile Airport Zone
- Airport Noise Contours
- Wall Overlay Zone





For more current information and details visit: <http://www.cabq.gov/gis>

AGIS
Albuquerque Geographic Information System

Map amended through: May 16, 2018
The Zone Districts and various Overlays shown on these pages are no longer in effect as of May 17, 2018. Refer to the Integrated Development Ordinance (IDO) for current Zoning information.

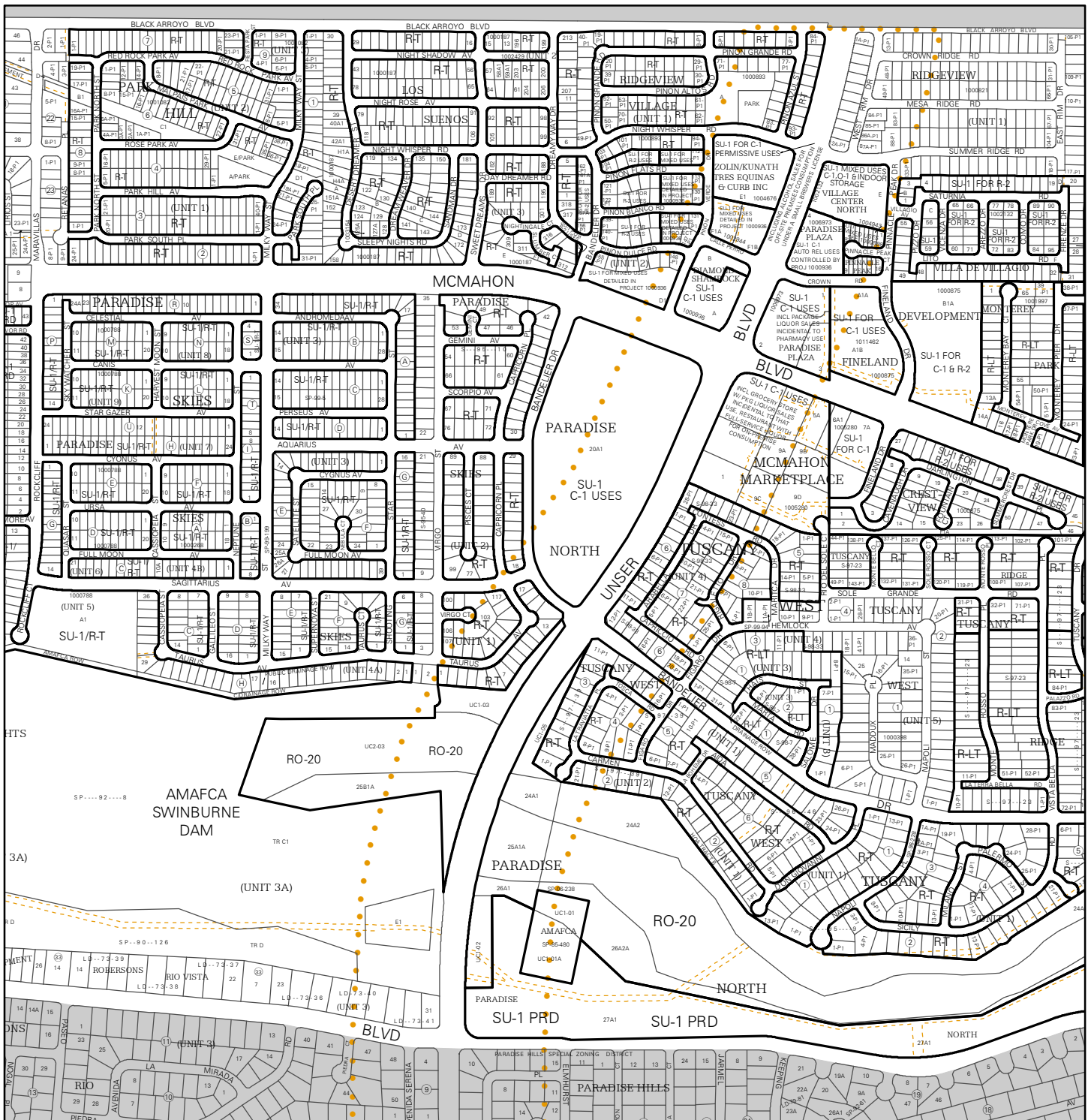
Note: Grey Shading Represents Area Outside of the City Limits

Zone Atlas Page:
A-10-Z


Selected Symbols

- SECTOR PLANS
- Design Overlay Zones
- City Historic Zones
- H-1 Buffer Zone
- Petroglyph Mon.
- Escarpment
- 2 Mile Airport Zone
- Airport Noise Contours
- Wall Overlay Zone

0 750 1,500 Feet

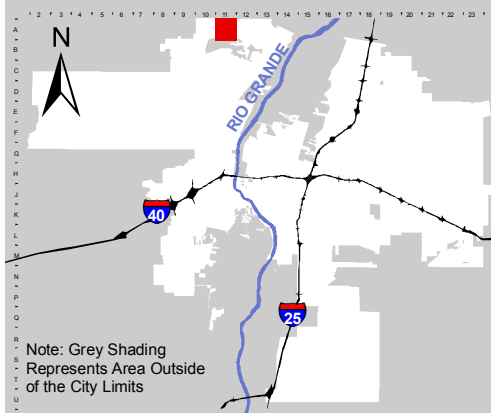


For more current information and details visit: <http://www.cabq.gov/gis>



AGIS
Albuquerque Geographic Information System










Map amended through: May 16, 2018
The Zone Districts and various Overlays shown on these pages are no longer in effect as of May 17, 2018. Refer to the Integrated Development Ordinance (IDO) for current Zoning information.



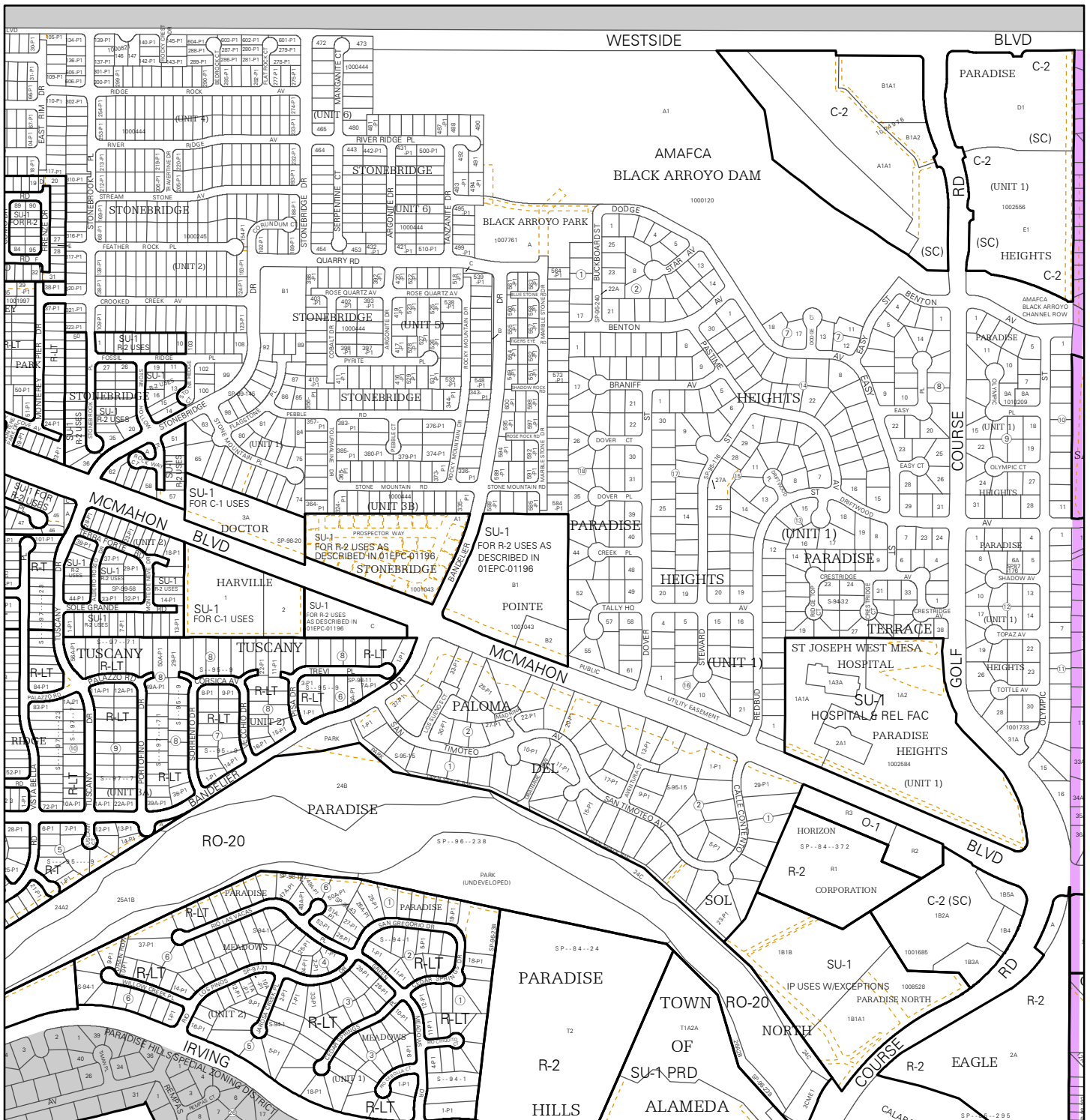
Note: Grey Shading Represents Area Outside of the City Limits

Zone Atlas Page:
A-11-Z


Selected Symbols

 SECTOR PLANS	 Escarpment
 Design Overlay Zones	 2 Mile Airport Zone
 City Historic Zones	 Airport Noise Contours
 H-1 Buffer Zone	 Wall Overlay Zone
 Petroglyph Mon.	

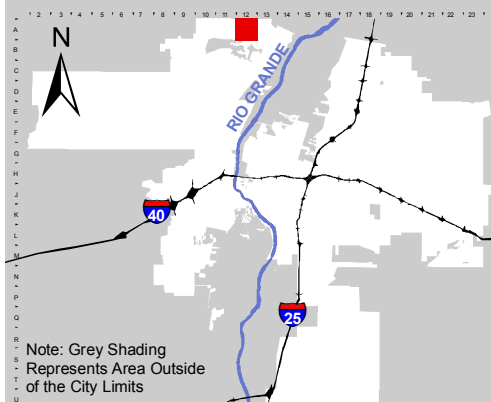
Feet
0 750 1,500



For more current information and details visit: <http://www.cabq.gov/gis>



Map amended through: May 16, 2018
The Zone Districts and various Overlays shown on these pages are no longer in effect as of May 17, 2018. Refer to the Integrated Development Ordinance (IDO) for current Zoning information.

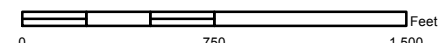


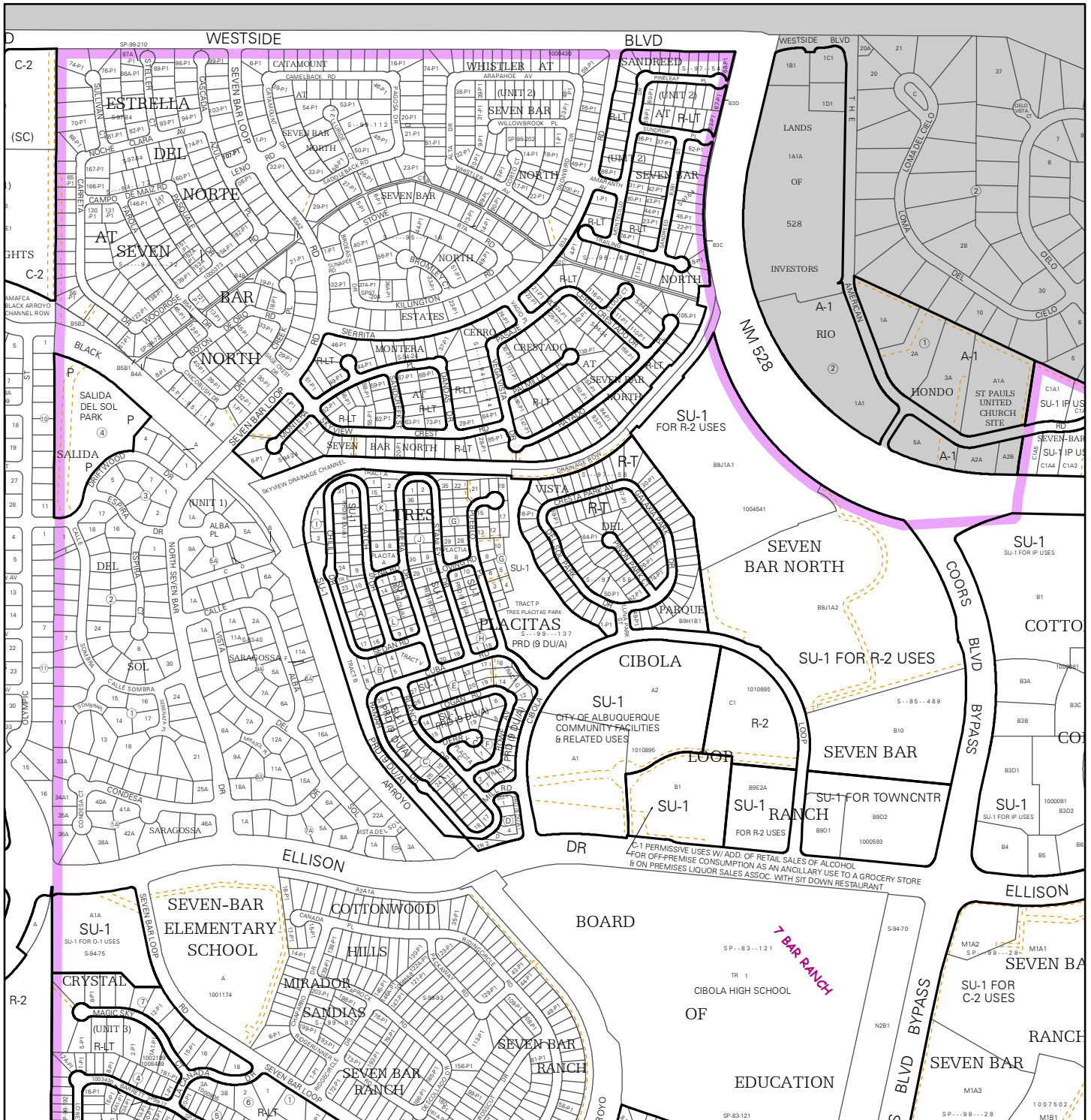
Note: Grey Shading Represents Area Outside of the City Limits

Zone Atlas Page:
A-12-Z

Selected Symbols

- SECTOR PLANS
- Design Overlay Zones
- City Historic Zones
- H-1 Buffer Zone
- Petroglyph Mon.
- Escarpment
- 2 Mile Airport Zone
- Airport Noise Contours
- Wall Overlay Zone





For more current information and details visit: <http://www.cabq.gov/gis>

AGIS
Albuquerque Geographic Information System

Map amended through: May 16, 2018

The Zone Districts and various Overlays shown on these pages are no longer in effect as of May 17, 2018. Refer to the Integrated Development Ordinance (IDO) for current Zoning information.

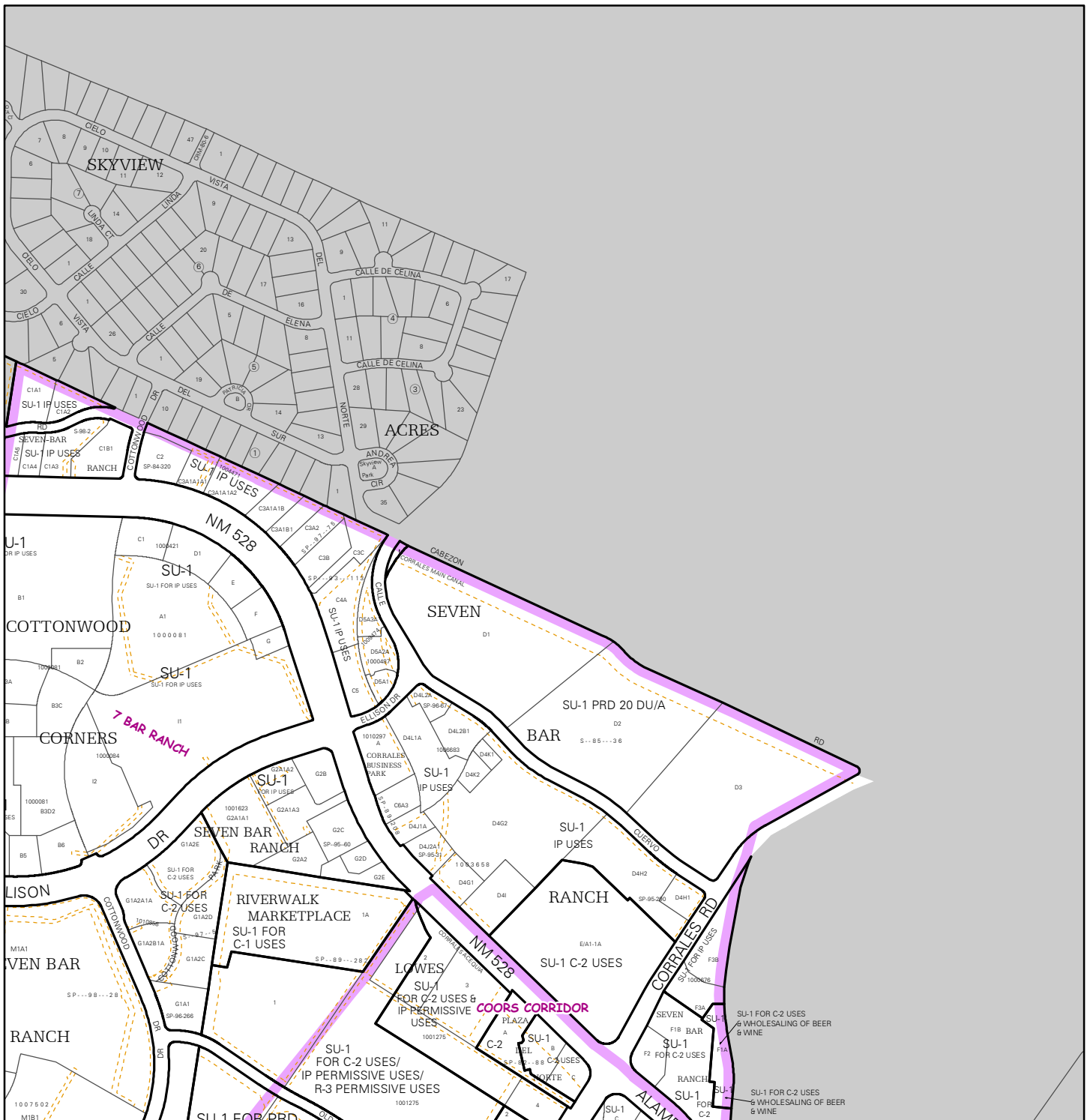
Note: Grey Shading Represents Area Outside of the City Limits

Zone Atlas Page:
A-13-Z

Selected Symbols

- SECTOR PLANS
- Design Overlay Zones
- City Historic Zones
- H-1 Buffer Zone
- Petroglyph Mon.
- Escarpment
- 2 Mile Airport Zone
- Airport Noise Contours
- Wall Overlay Zone

0 750 1,500 Feet



For more current information and details visit: <http://www.cabq.gov/gis>

AGIS
Albuquerque Geographic Information System

Note: Grey Shading Represents Area Outside of the City Limits

Zone Atlas Page:
A-14-Z

Selected Symbols


SECTOR PLANS	Escarpment
Design Overlay Zones	2 Mile Airport Zone
City Historic Zones	Airport Noise Contours
H-1 Buffer Zone	Wall Overlay Zone
Petroglyph Mon.	

0 750 1,500 Feet

Map amended through: May 16, 2018
The Zone Districts and various Overlays shown on these pages are no longer in effect as of May 17, 2018. Refer to the Integrated Development Ordinance (IDO) for current Zoning information.



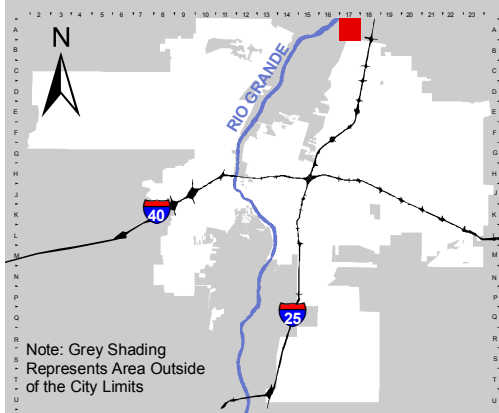
For more current information and details visit: <http://www.cabq.gov/gis>



AGIS
Albuquerque Geographic Information System

Map amended through: May 16, 2018

The Zone Districts and various Overlays shown on these pages are no longer in effect as of May 17, 2018. Refer to the Integrated Development Ordinance (IDO) for current Zoning information.



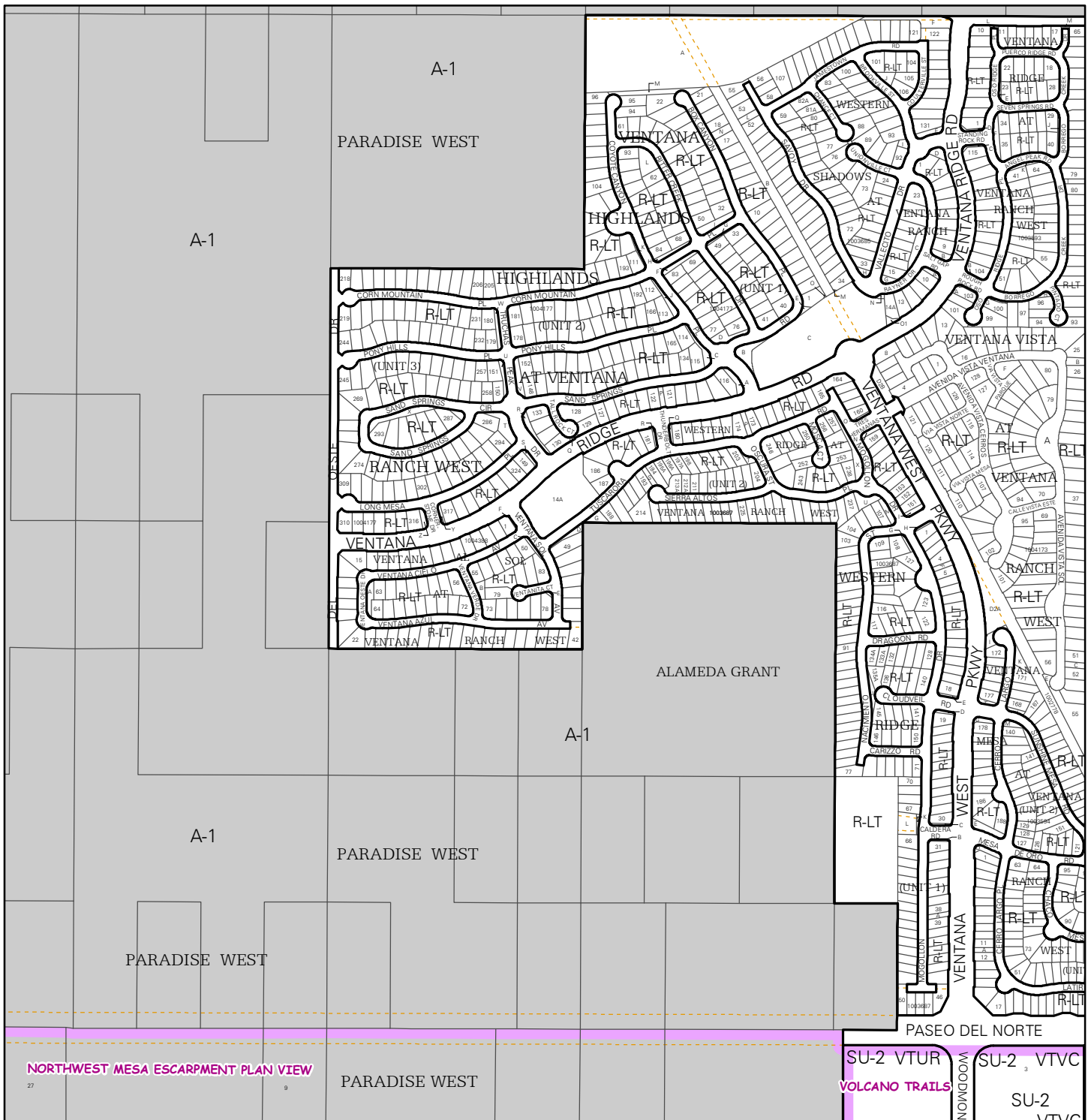
Note: Grey Shading Represents Area Outside of the City Limits

Zone Atlas Page:
A-17-Z


Selected Symbols

SECTOR PLANS	Escarpment
Design Overlay Zones	2 Mile Airport Zone
City Historic Zones	Airport Noise Contours
H-1 Buffer Zone	Wall Overlay Zone
Petroglyph Mon.	

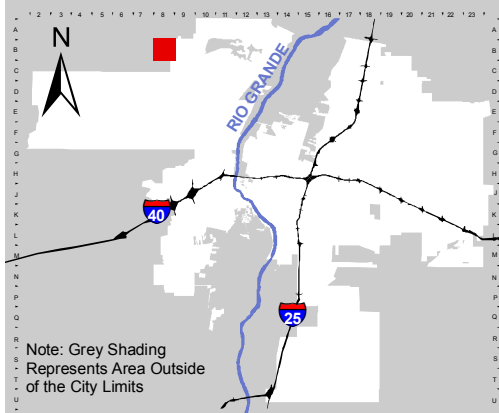
0 750 1,500 Feet



For more current information and details visit: <http://www.cabq.gov/gis>



Map amended through: May 16, 2018
The Zone Districts and various Overlays shown on these pages are no longer in effect as of May 17, 2018. Refer to the Integrated Development Ordinance (IDO) for current Zoning information.

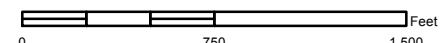


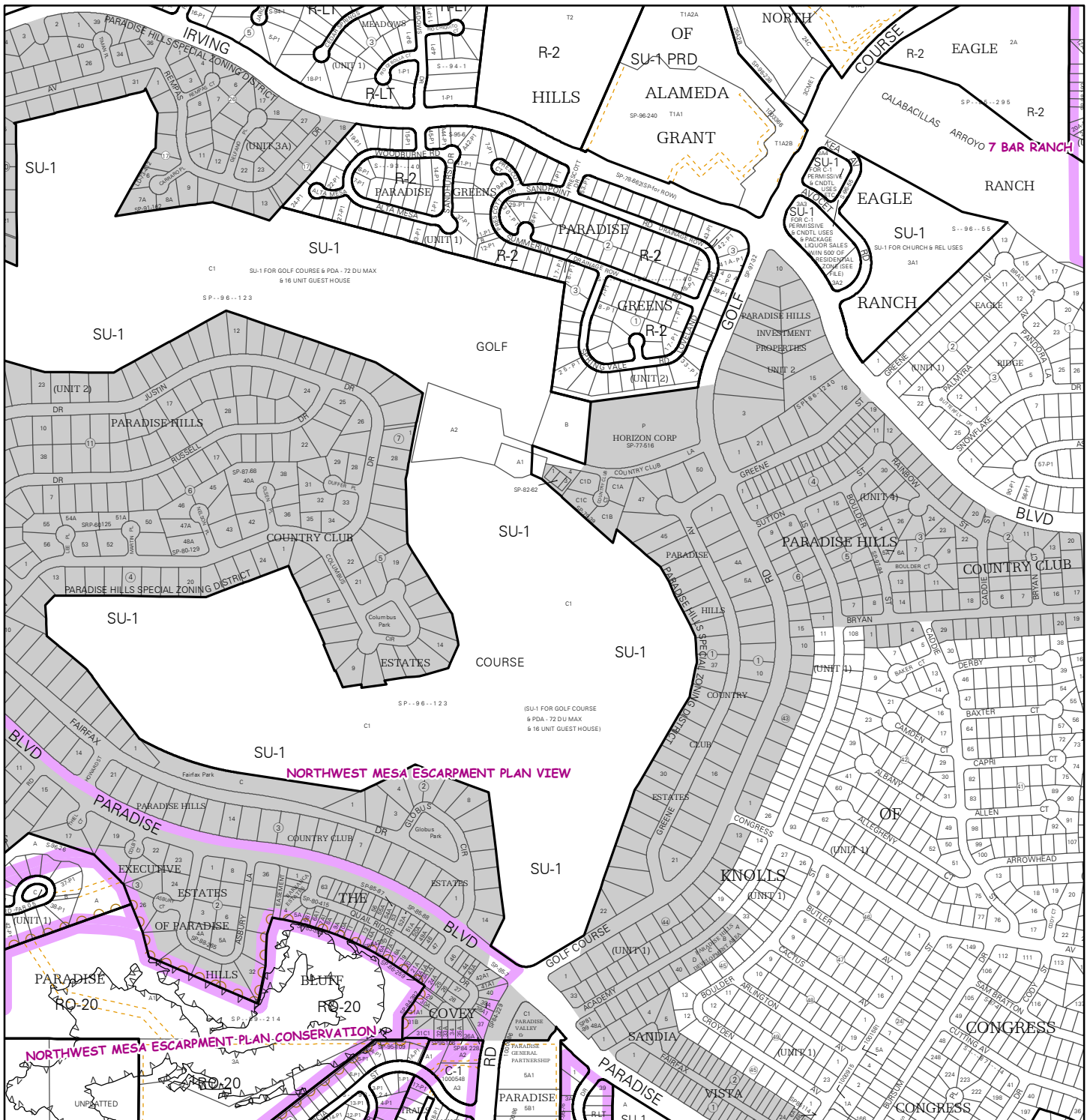
Note: Grey Shading Represents Area Outside of the City Limits

Zone Atlas Page:
B-08-Z


Selected Symbols

- SECTOR PLANS
- Design Overlay Zones
- City Historic Zones
- H-1 Buffer Zone
- Petroglyph Mon.
- Escarpment
- 2 Mile Airport Zone
- Airport Noise Contours
- Wall Overlay Zone





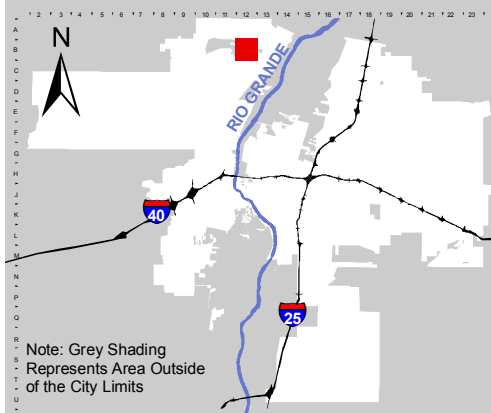
For more current information and details visit: <http://www.cabq.gov/gis>



AGIS
Albuquerque Geographic Information System

Map amended through: May 16, 2018

The Zone Districts and various Overlays shown on these pages are no longer in effect as of May 17, 2018. Refer to the Integrated Development Ordinance (IDO) for current Zoning information.



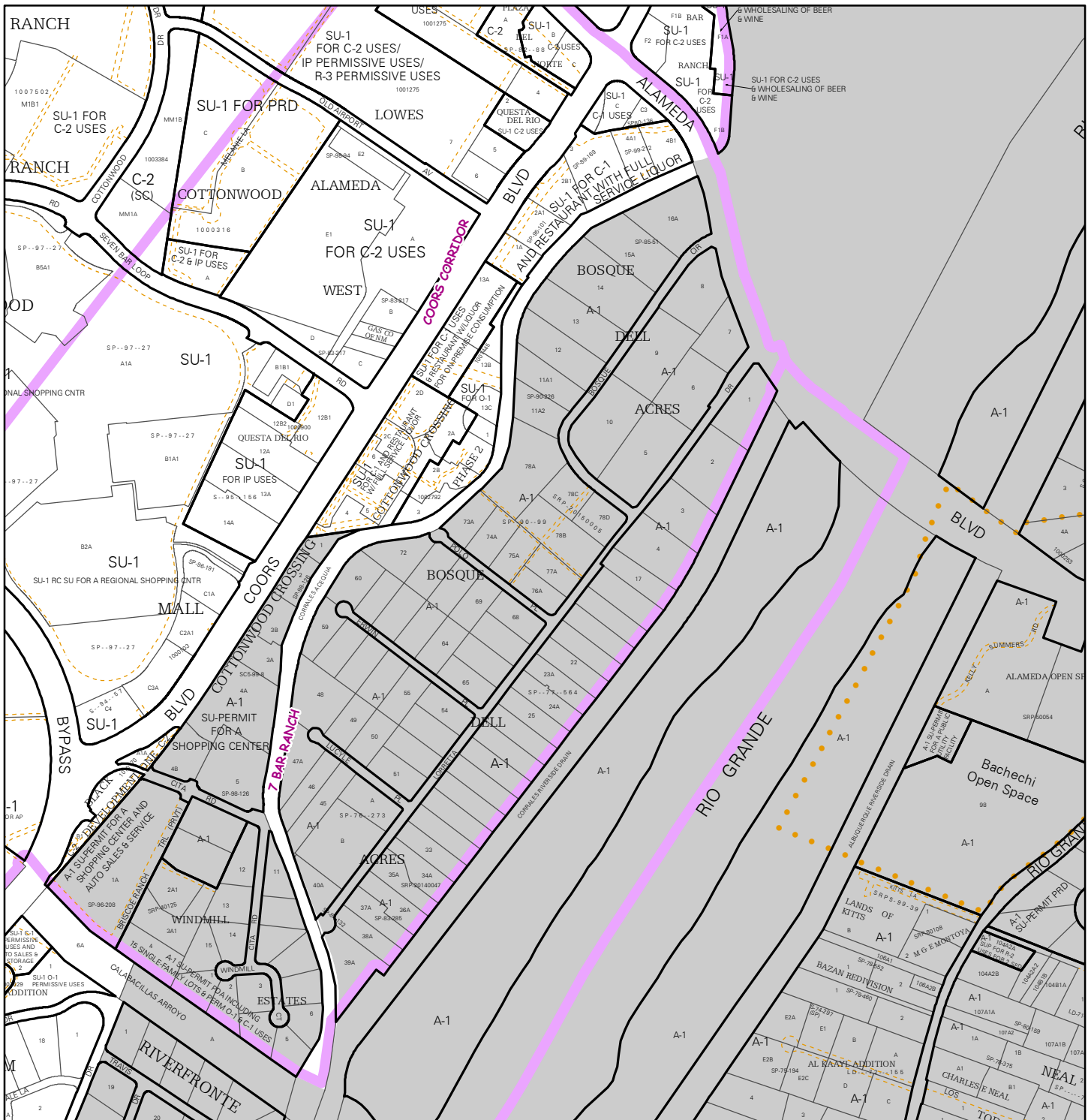
Note: Grey Shading Represents Area Outside of the City Limits

Zone Atlas Page:
B-12-Z


Selected Symbols

- SECTOR PLANS
- Design Overlay Zones
- City Historic Zones
- H-1 Buffer Zone
- Petroglyph Mon.
- Escarpment
- 2 Mile Airport Zone
- Airport Noise Contours
- Wall Overlay Zone

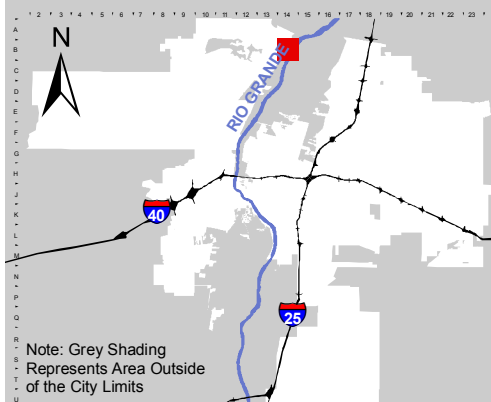
0 750 1,500 Feet



For more current information and details visit: <http://www.cabq.gov/gis>



Map amended through: May 16, 2018
The Zone Districts and various Overlays shown on these pages are no longer in effect as of May 17, 2018. Refer to the Integrated Development Ordinance (IDO) for current Zoning information.



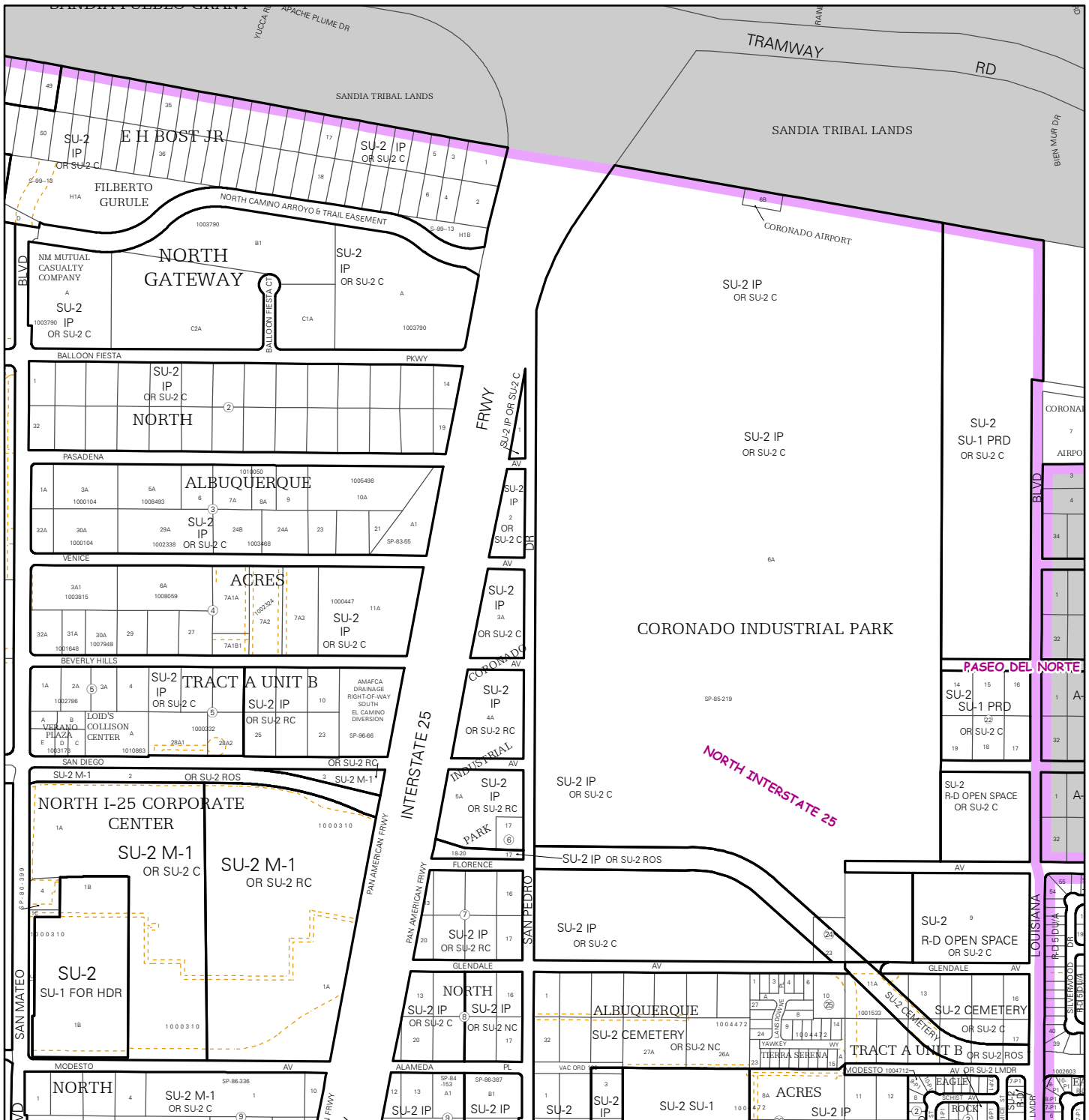
Note: Grey Shading Represents Area Outside of the City Limits

Zone Atlas Page:
B-14-Z


Selected Symbols

SECTOR PLANS	Escarpment
Design Overlay Zones	2 Mile Airport Zone
City Historic Zones	Airport Noise Contours
H-1 Buffer Zone	Wall Overlay Zone
Petroglyph Mon.	

0 750 1,500 Feet



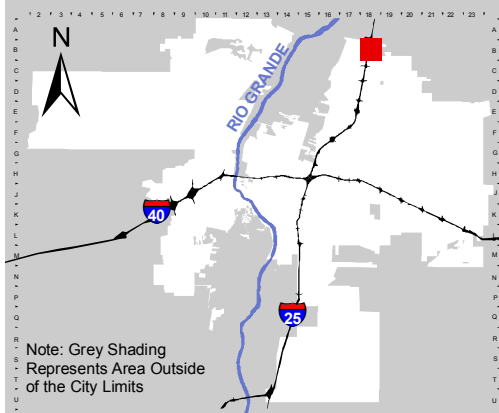
For more current information and details visit: <http://www.cabq.gov/gis>



AGIS
Albuquerque Geographic Information System

Map amended through: May 16, 2018

The Zone Districts and various Overlays shown on these pages are no longer in effect as of May 17, 2018. Refer to the Integrated Development Ordinance (IDO) for current Zoning information.



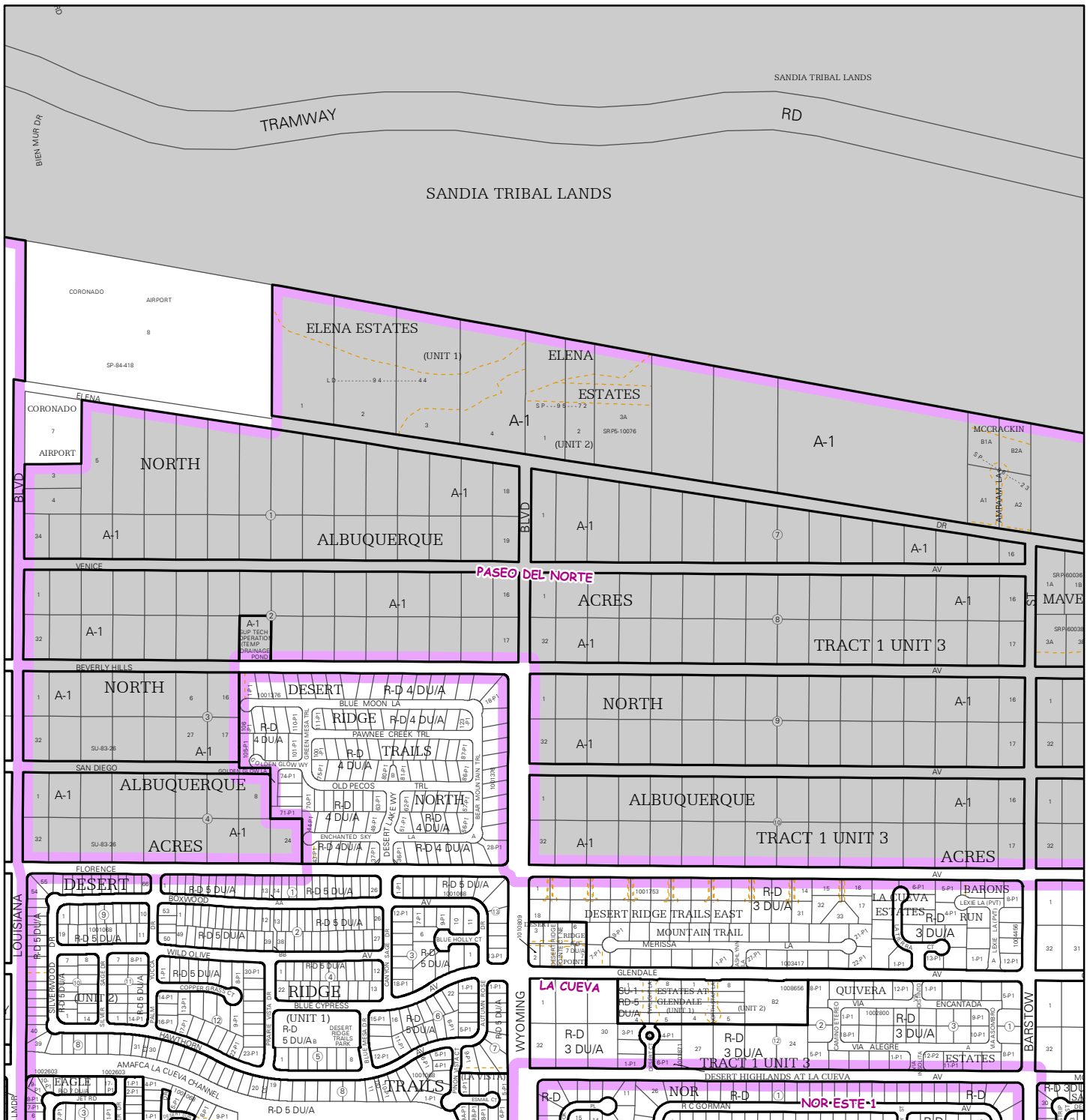
Note: Grey Shading Represents Area Outside of the City Limits

Zone Atlas Page:
B-18-Z


Selected Symbols

- SECTOR PLANS
- Design Overlay Zones
- City Historic Zones
- H-1 Buffer Zone
- Petroglyph Mon.
- Escarpment
- 2 Mile Airport Zone
- Airport Noise Contours
- Wall Overlay Zone

0 750 1,500 Feet



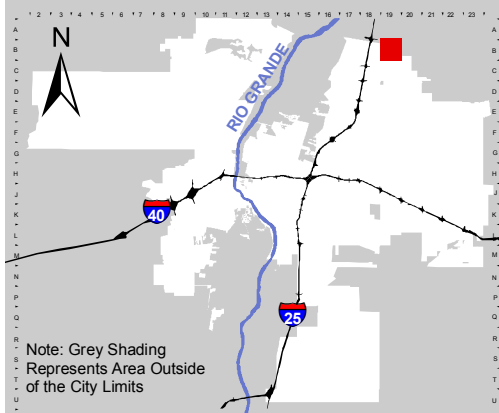
For more current information and details visit: <http://www.cabq.gov/gis>



AGIS
Albuquerque Geographic Information System

Map amended through: May 16, 2018

The Zone Districts and various Overlays shown on these pages are no longer in effect as of May 17, 2018. Refer to the Integrated Development Ordinance (IDO) for current Zoning information.



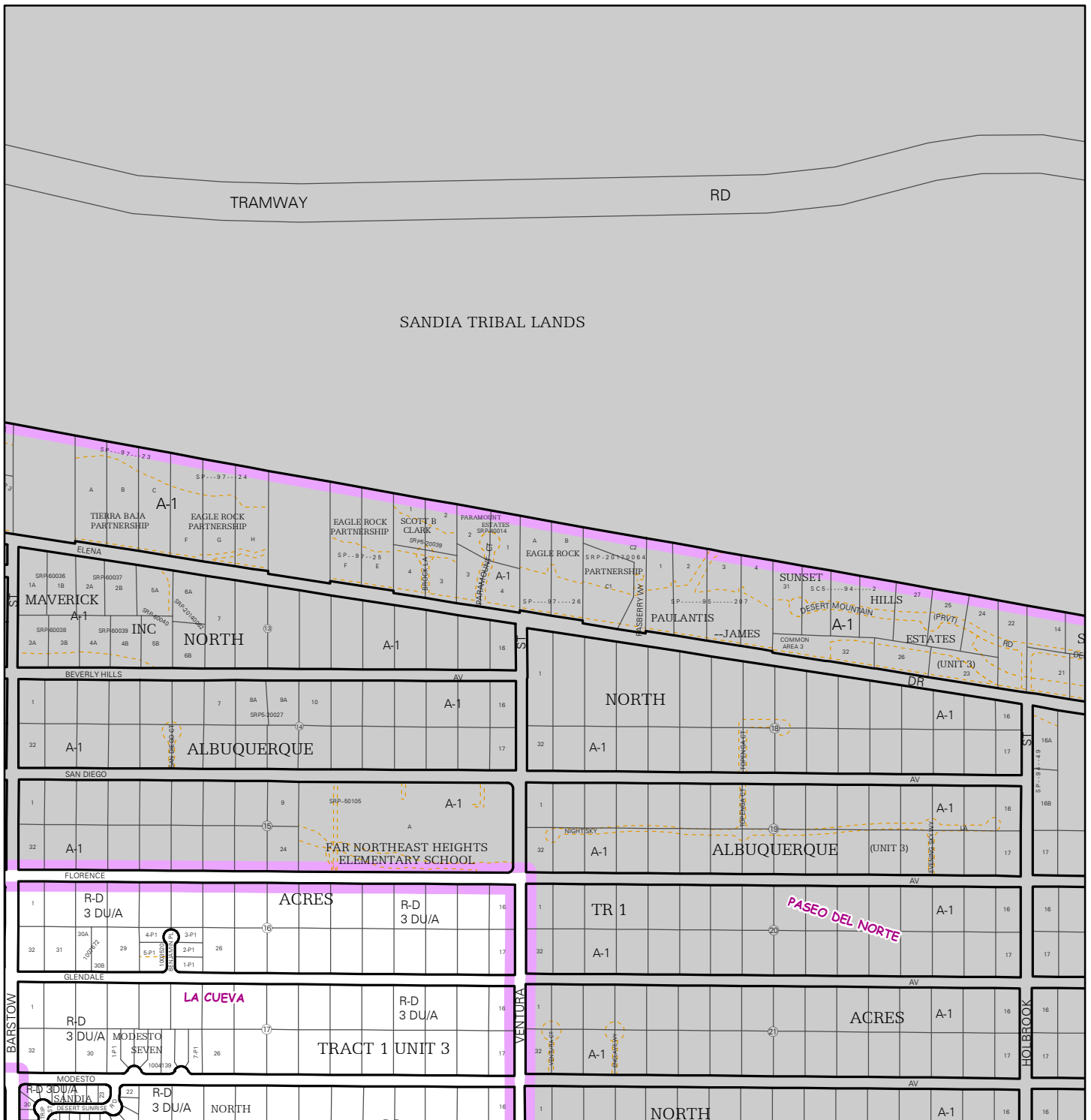
Note: Grey Shading Represents Area Outside of the City Limits

Zone Atlas Page:
B-19-Z

Selected Symbols

SECTOR PLANS	Escarpment
Design Overlay Zones	2 Mile Airport Zone
City Historic Zones	Airport Noise Contours
H-1 Buffer Zone	Wall Overlay Zone
Petroglyph Mon.	

0 750 1,500 Feet



For more current information and details visit: <http://www.cabq.gov/gis>

AGIS
Albuquerque Geographic Information System

Map amended through: May 16, 2018

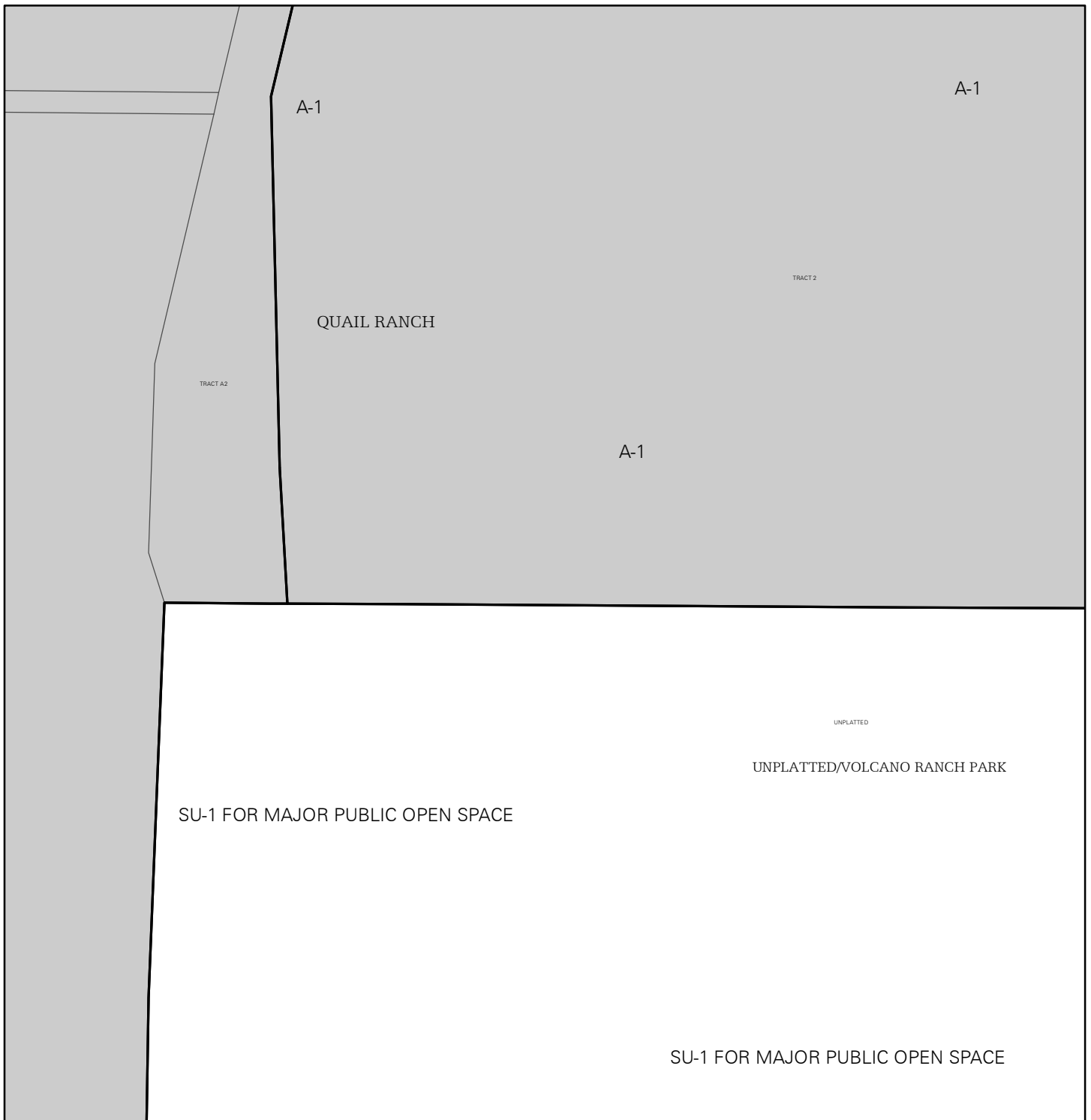
The Zone Districts and various Overlays shown on these pages are no longer in effect as of May 17, 2018. Refer to the Integrated Development Ordinance (IDO) for current Zoning information.

Note: Grey Shading Represents Area Outside of the City Limits


Zone Atlas Page:
B-20-Z

Selected Symbols

- SECTOR PLANS
- Design Overlay Zones
- City Historic Zones
- H-1 Buffer Zone
- Petroglyph Mon.
- Escarpment
- 2 Mile Airport Zone
- Airport Noise Contours
- Wall Overlay Zone



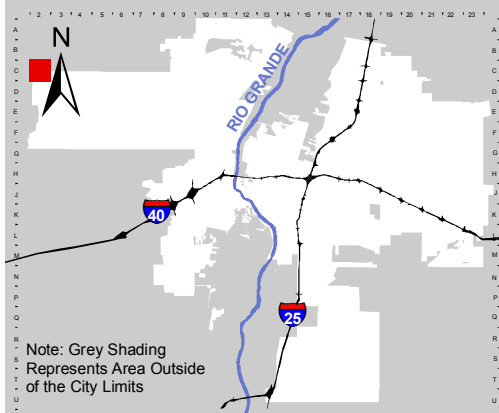
For more current information and details visit: <http://www.cabq.gov/gis>



AGIS
Albuquerque Geographic Information System

Map amended through: May 16, 2018

The Zone Districts and various Overlays shown on these pages are no longer in effect as of May 17, 2018. Refer to the Integrated Development Ordinance (IDO) for current Zoning information.

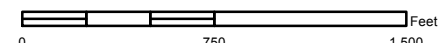


Note: Grey Shading Represents Area Outside of the City Limits

Zone Atlas Page:
C-02-Z

Selected Symbols

SECTOR PLANS	Escarpment
Design Overlay Zones	2 Mile Airport Zone
City Historic Zones	Airport Noise Contours
H-1 Buffer Zone	Wall Overlay Zone
Petroglyph Mon.	



A-1

A-1

TRACT 2

TRACT 2

QUAIL RANCH

A-1

UNPLATTED

UNPLATTED/VOLCANO RANCH PARK

SU-1 FOR MAJOR PUBLIC OPEN SPACE

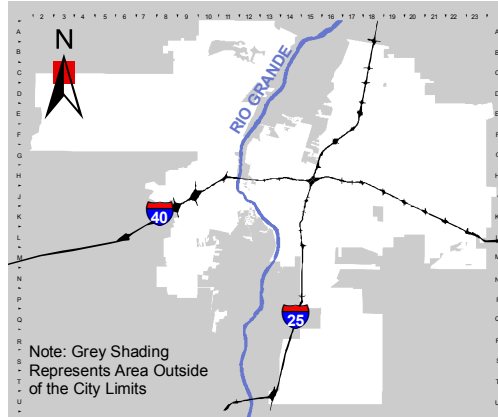
SU-1 FOR MAJOR PUBLIC OPEN SPACE

For more current information and details visit: <http://www.cabq.gov/gis>



Map amended through: May 16, 2018

The Zone Districts and various Overlays shown on these pages are no longer in effect as of May 17, 2018. Refer to the Integrated Development Ordinance (IDO) for current Zoning information.

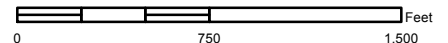


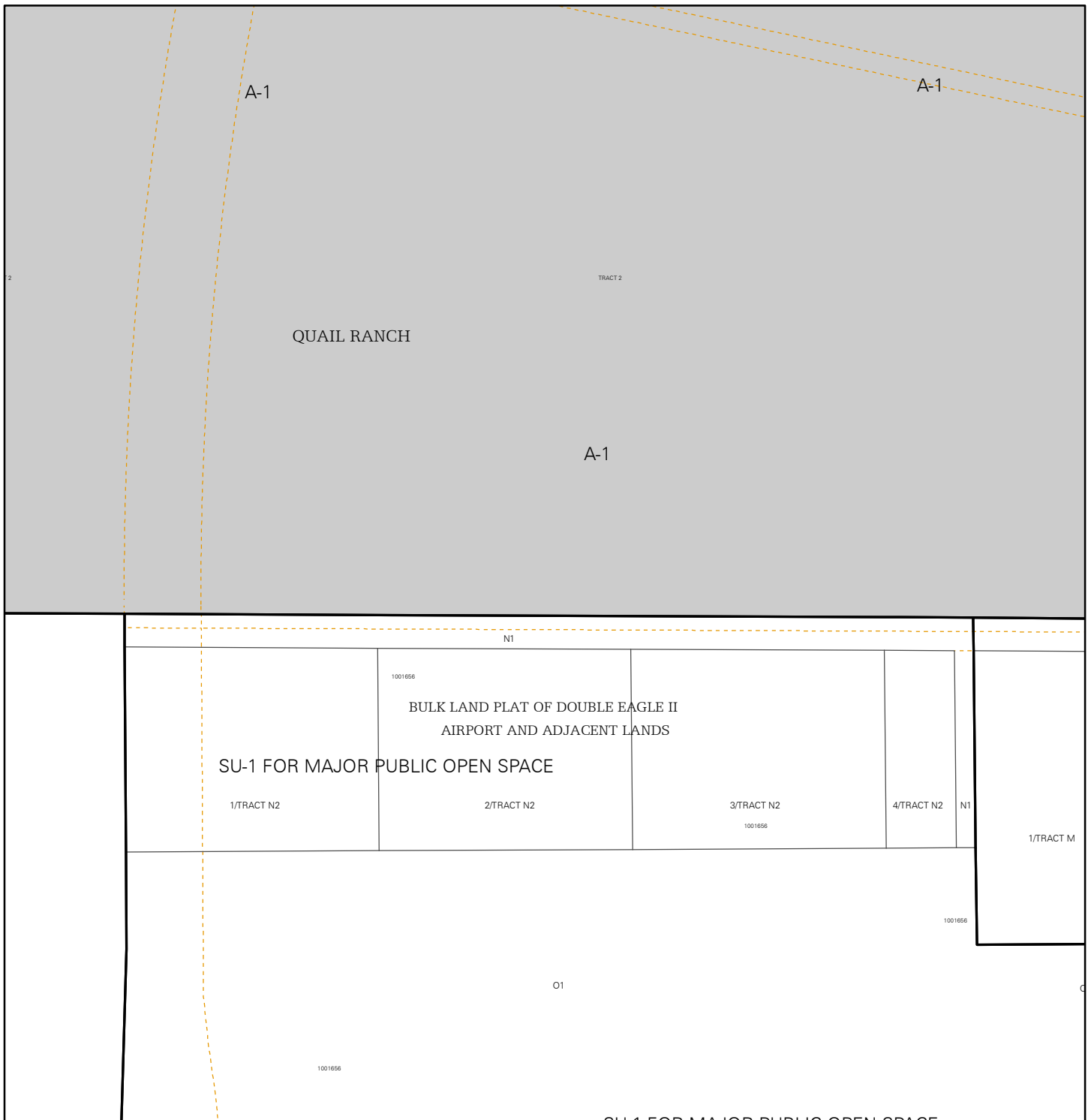
Zone Atlas Page:

C-03-Z


Selected Symbols

- SECTOR PLANS**
- Design Overlay Zones
- City Historic Zones
- H-1 Buffer Zone
- Petroglyph Mon.
- Escarpment
- 2 Mile Airport Zone
- Airport Noise Contours
- Wall Overlay Zone





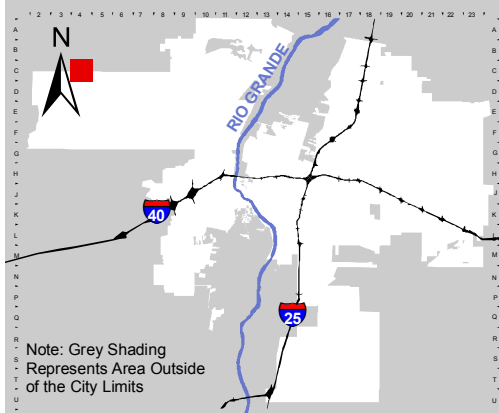
For more current information and details visit: <http://www.cabq.gov/gis>



AGIS
Albuquerque Geographic Information System

Map amended through: May 16, 2018

The Zone Districts and various Overlays shown on these pages are no longer in effect as of May 17, 2018. Refer to the Integrated Development Ordinance (IDO) for current Zoning information.



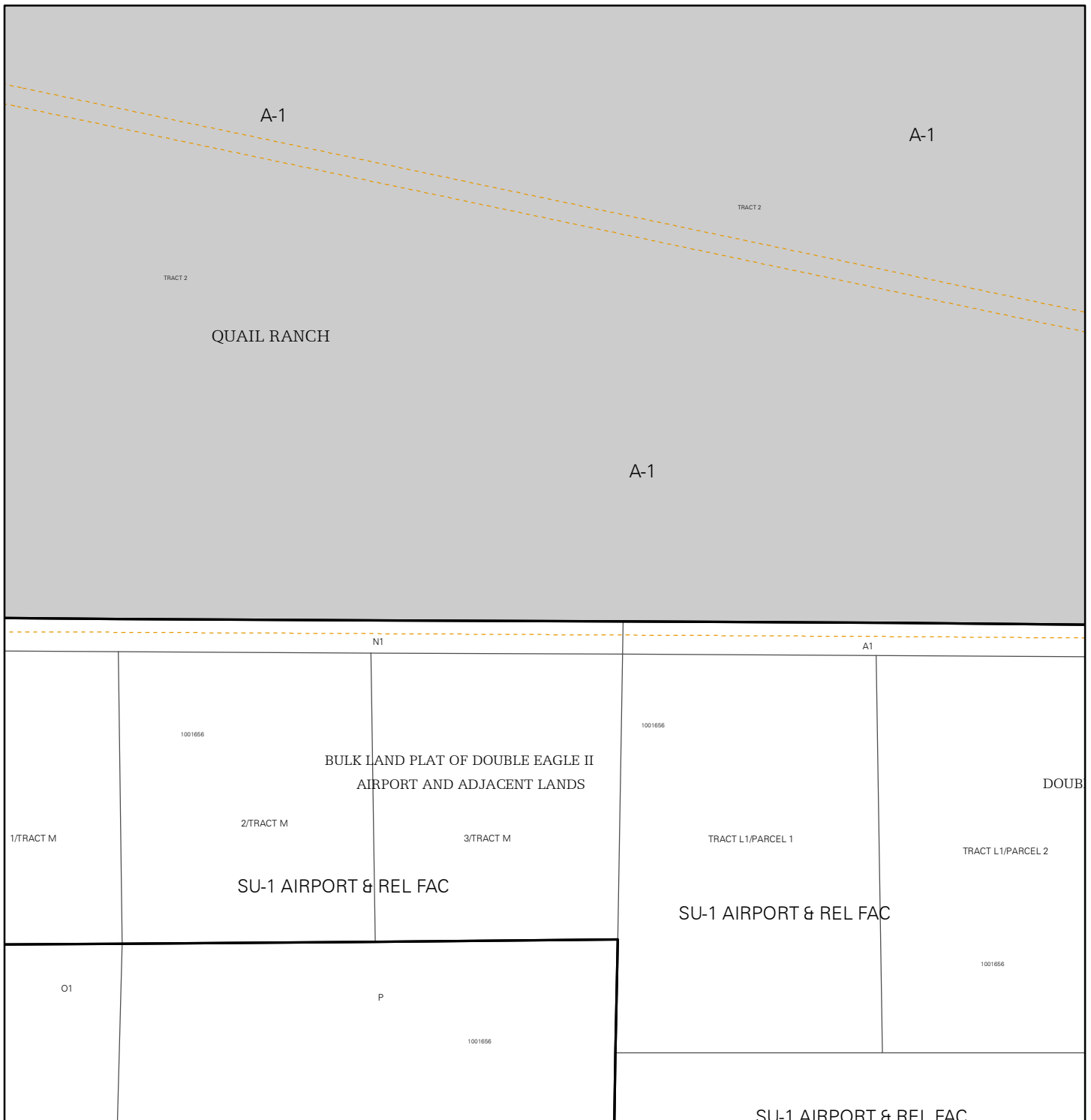
Note: Grey Shading Represents Area Outside of the City Limits

Zone Atlas Page:
C-04-Z


Selected Symbols

SECTOR PLANS	Escarpment
Design Overlay Zones	2 Mile Airport Zone
City Historic Zones	Airport Noise Contours
H-1 Buffer Zone	Wall Overlay Zone
Petroglyph Mon.	

0 750 1,500 Feet



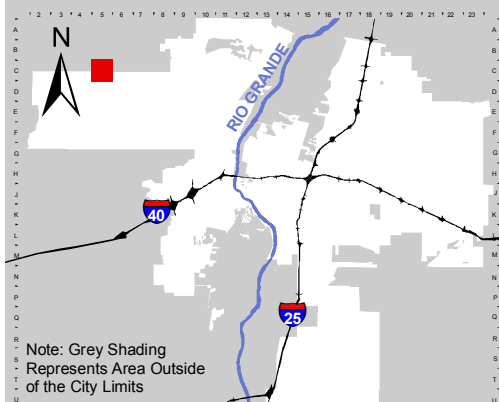
For more current information and details visit: <http://www.cabq.gov/gis>



AGIS
Albuquerque Geographic Information System

Map amended through: May 16, 2018

The Zone Districts and various Overlays shown on these pages are no longer in effect as of May 17, 2018. Refer to the Integrated Development Ordinance (IDO) for current Zoning information.




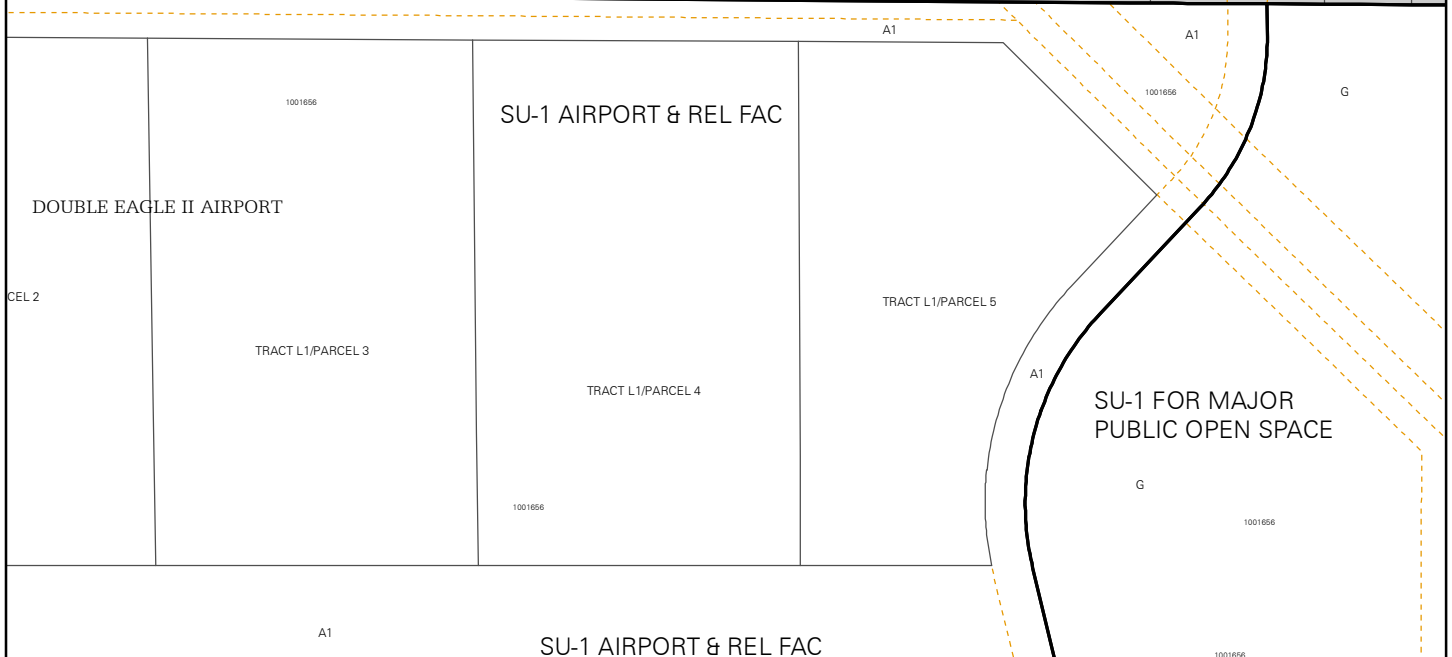
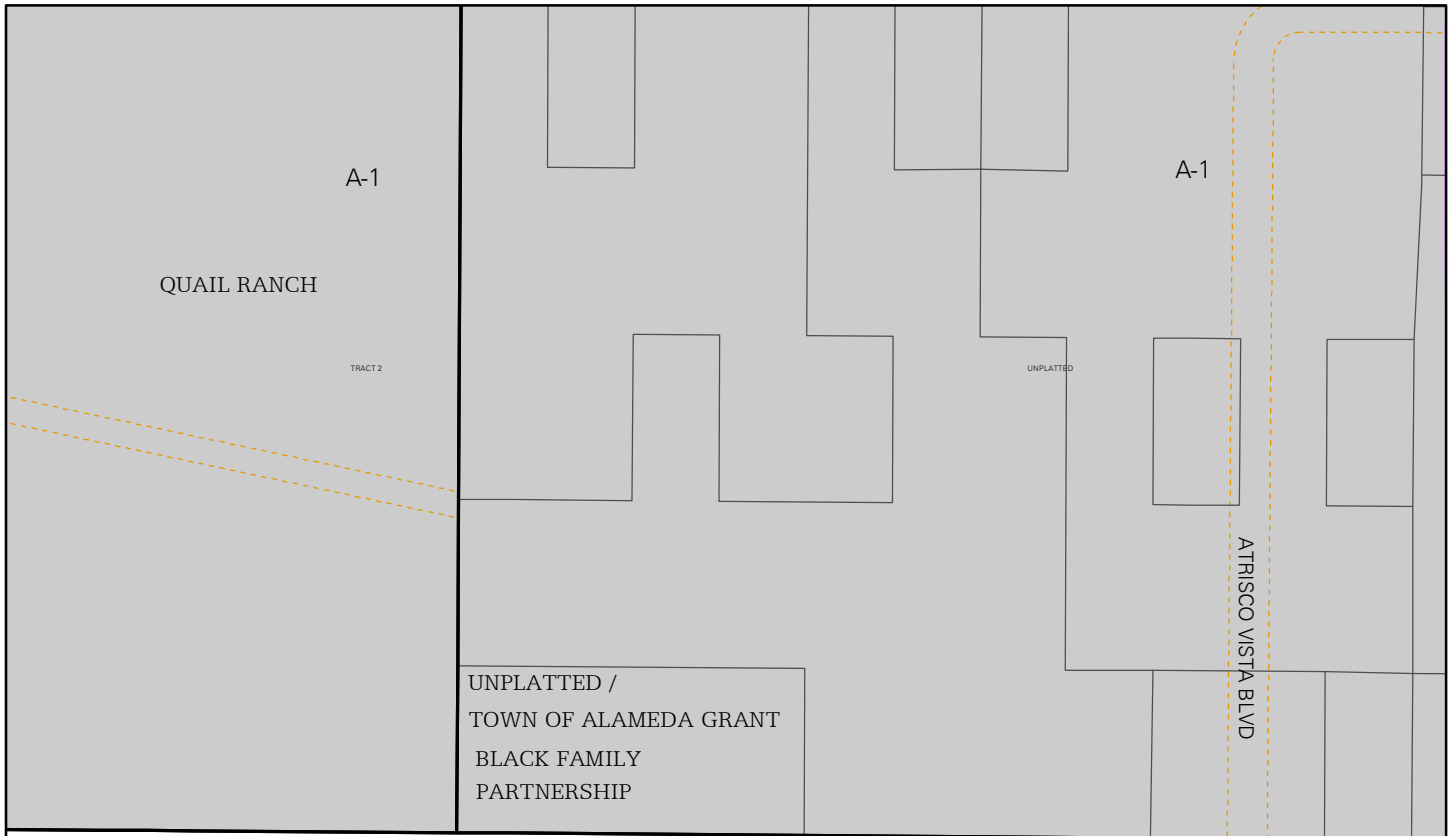
Note: Grey Shading Represents Area Outside of the City Limits

Zone Atlas Page:
C-05-Z


Selected Symbols

SECTOR PLANS	Escarpment
Design Overlay Zones	2 Mile Airport Zone
City Historic Zones	Airport Noise Contours
H-1 Buffer Zone	Wall Overlay Zone
Petroglyph Mon.	





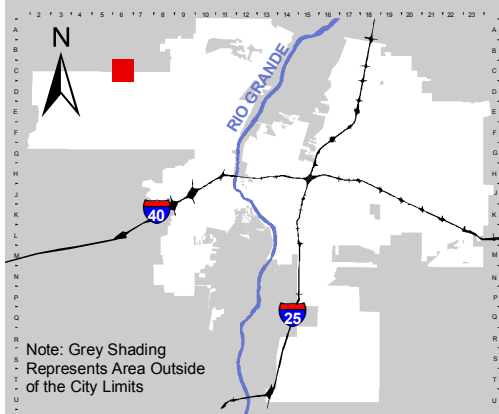
For more current information and details visit: <http://www.cabq.gov/gis>



AGIS
Albuquerque Geographic Information System

Map amended through: May 16, 2018










The Zone Districts and various Overlays shown on these pages are no longer in effect as of May 17, 2018. Refer to the Integrated Development Ordinance (IDO) for current Zoning information.

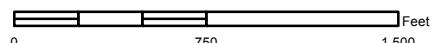


Note: Grey Shading Represents Area Outside of the City Limits

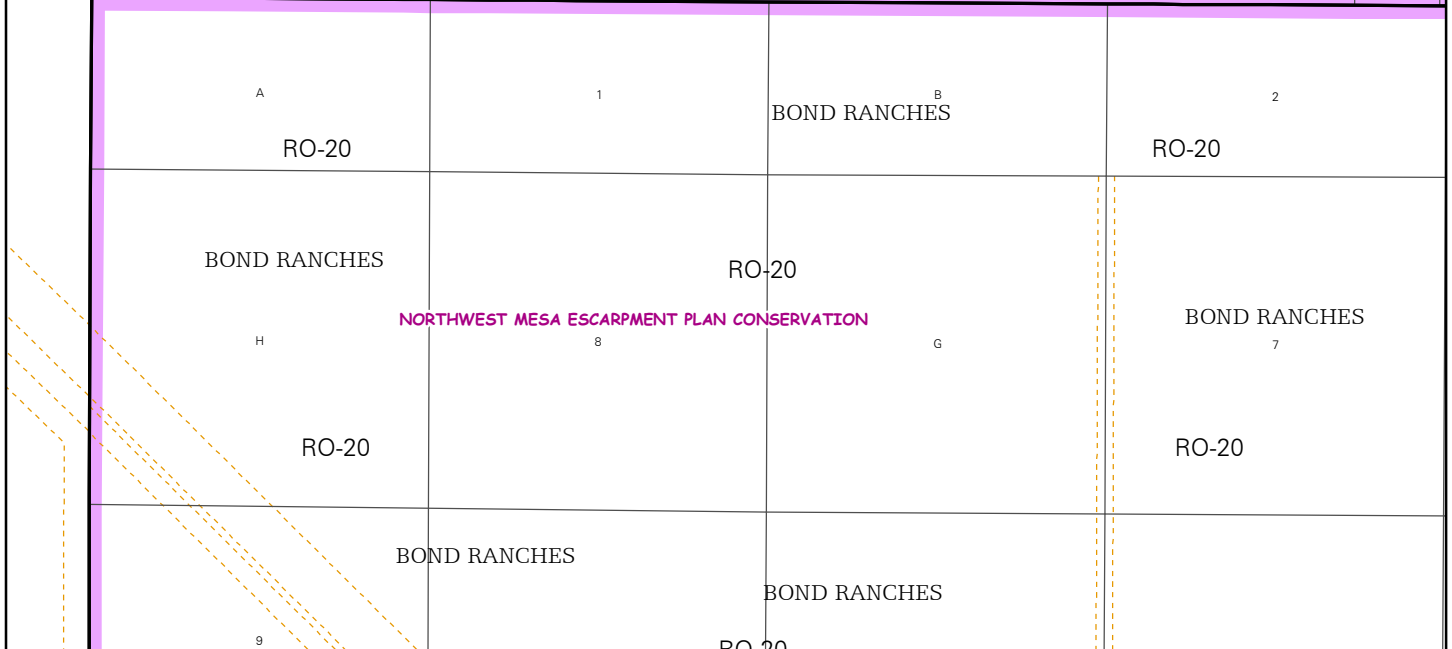
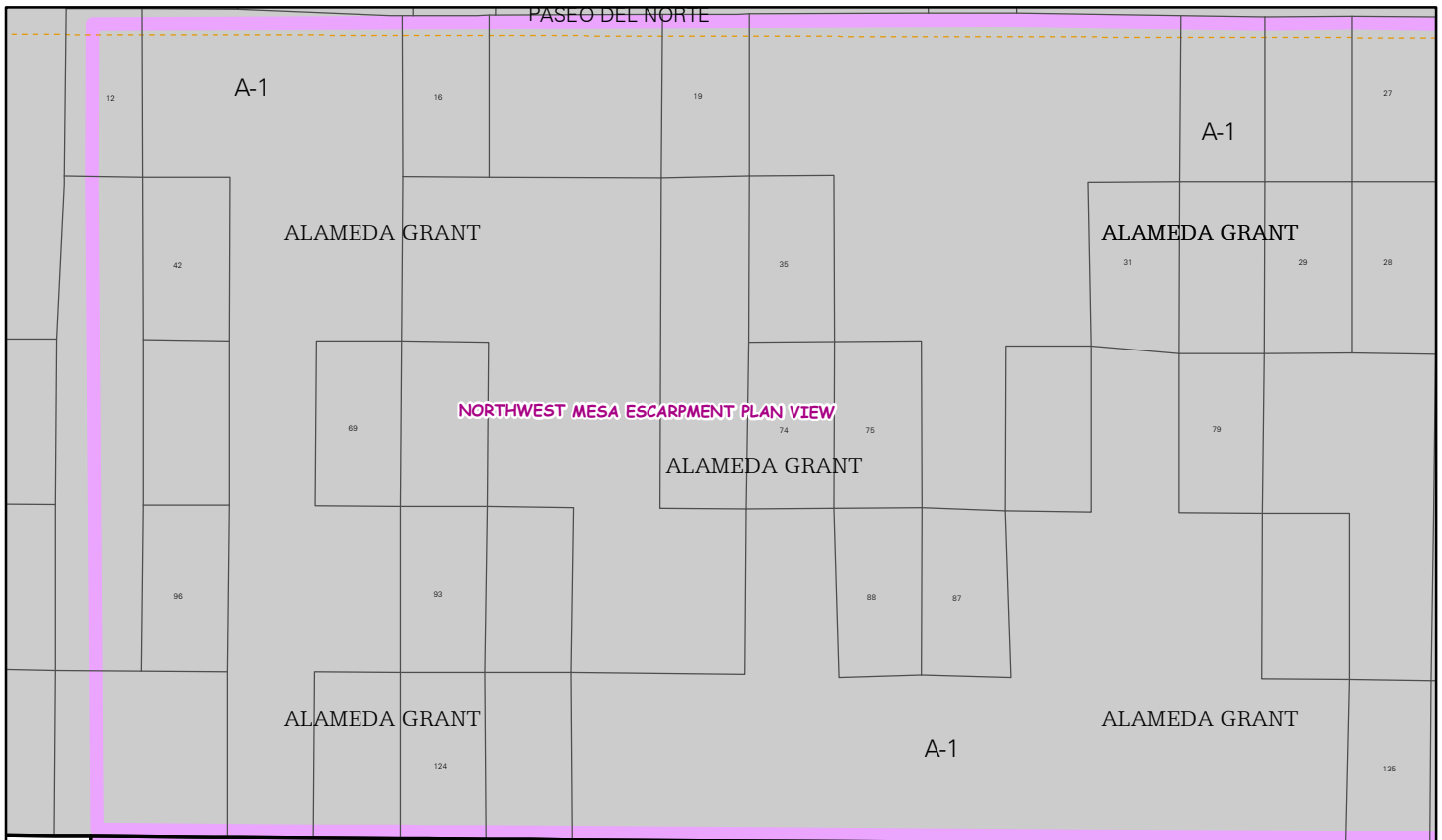
Zone Atlas Page:
C-06-Z

Selected Symbols


 SECTOR PLANS	 Escarpment
 Design Overlay Zones	 2 Mile Airport Zone
 City Historic Zones	 Airport Noise Contours
 H-1 Buffer Zone	 Wall Overlay Zone
 Petroglyph Mon.	



0 750 1,500 Feet



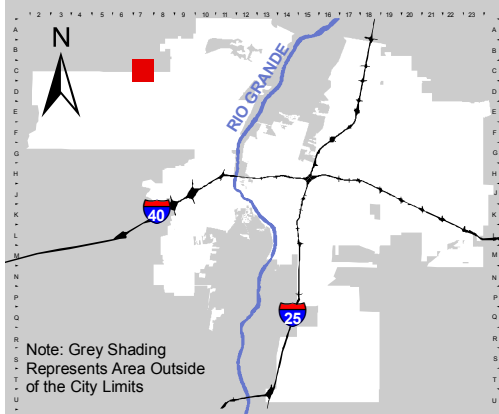
For more current information and details visit: <http://www.cabq.gov/gis>



AGIS
Albuquerque Geographic Information System

Map amended through: May 16, 2018

The Zone Districts and various Overlays shown on these pages are no longer in effect as of May 17, 2018. Refer to the Integrated Development Ordinance (IDO) for current Zoning information.




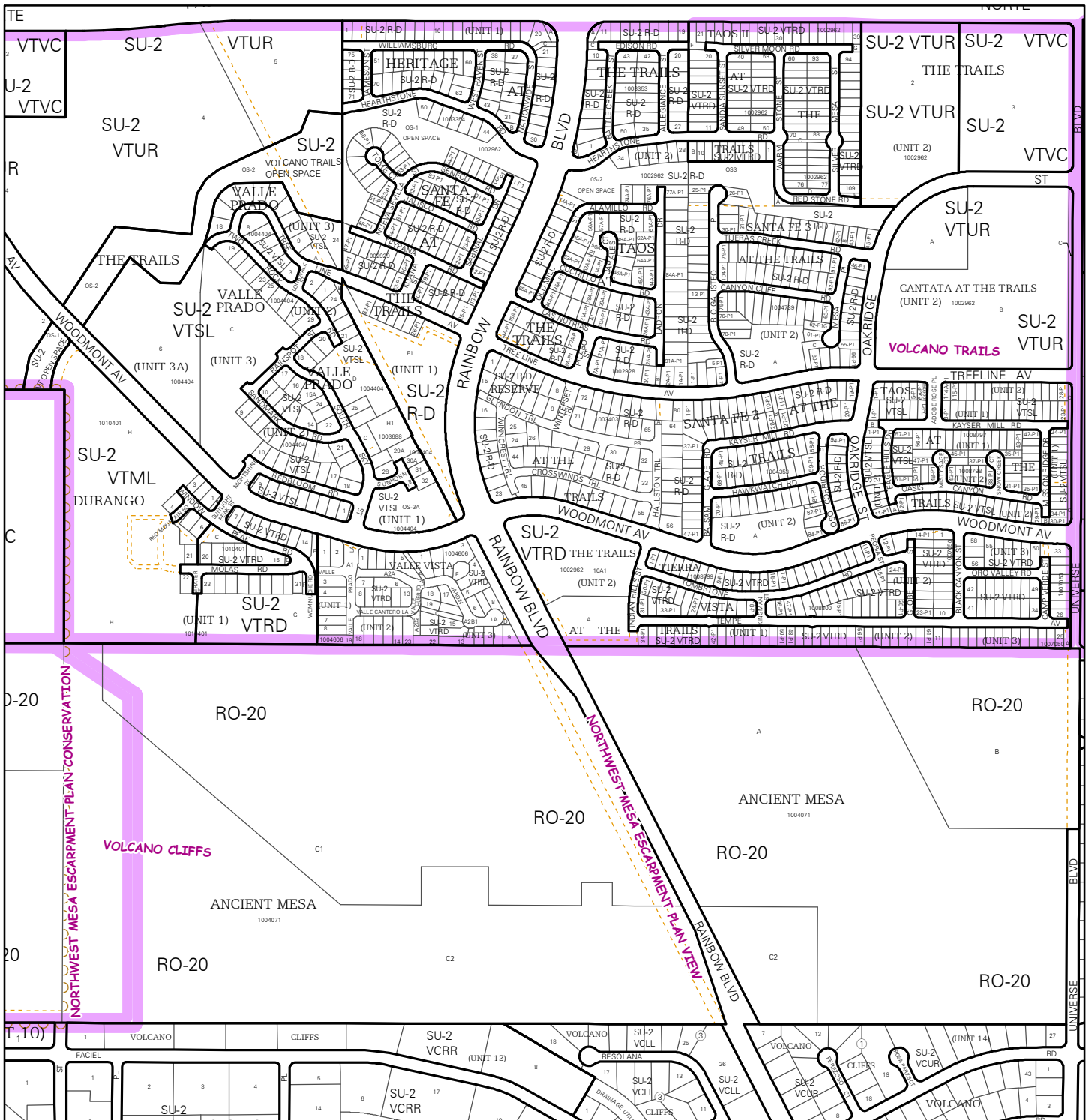
Note: Grey Shading Represents Area Outside of the City Limits

Zone Atlas Page:
C-07-Z

Selected Symbols

SECTOR PLANS	Escarpment
Design Overlay Zones	2 Mile Airport Zone
City Historic Zones	Airport Noise Contours
H-1 Buffer Zone	Wall Overlay Zone
Petroglyph Mon.	





For more current information and details visit: <http://www.cabq.gov/gis>

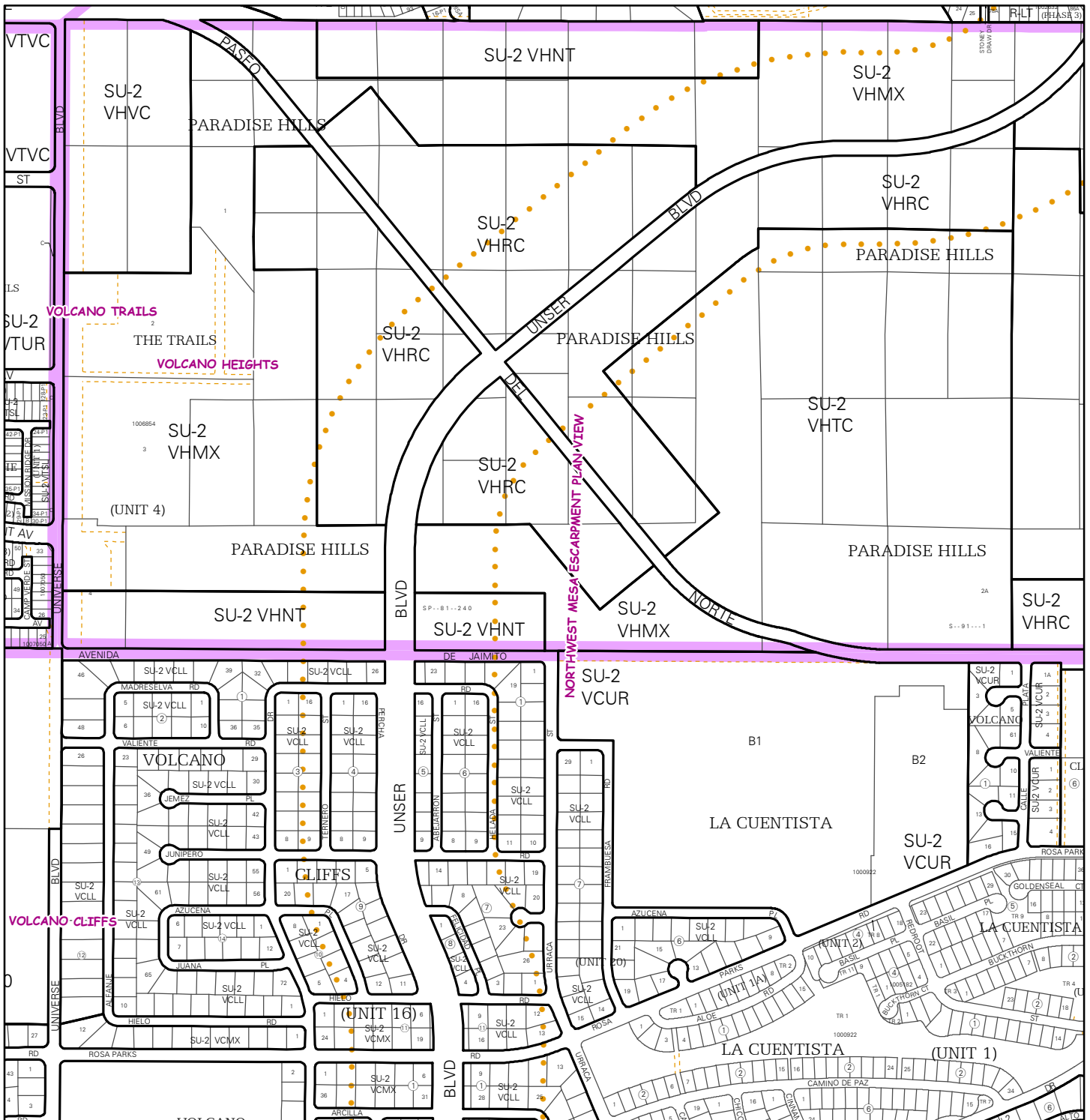
Map amended through: May 16, 2018
The Zone Districts and various Overlays shown on these pages are no longer in effect as of May 17, 2018. Refer to the Integrated Development Ordinance (IDO) for current Zoning information.

Note: Grey Shading Represents Area Outside of the City Limits


Zone Atlas Page:
C-09-Z

Selected Symbols

- SECTOR PLANS
- Escarpment
- Design Overlay Zones
- 2 Mile Airport Zone
- City Historic Zones
- Airport Noise Contours
- H-1 Buffer Zone
- Wall Overlay Zone
- Petroglyph Mon.



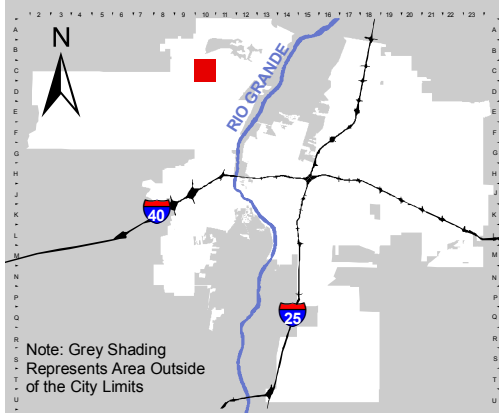
For more current information and details visit: <http://www.cabq.gov/gis>



AGIS
Albuquerque Geographic Information System

Map amended through: May 16, 2018

The Zone Districts and various Overlays shown on these pages are no longer in effect as of May 17, 2018. Refer to the Integrated Development Ordinance (IDO) for current Zoning information.



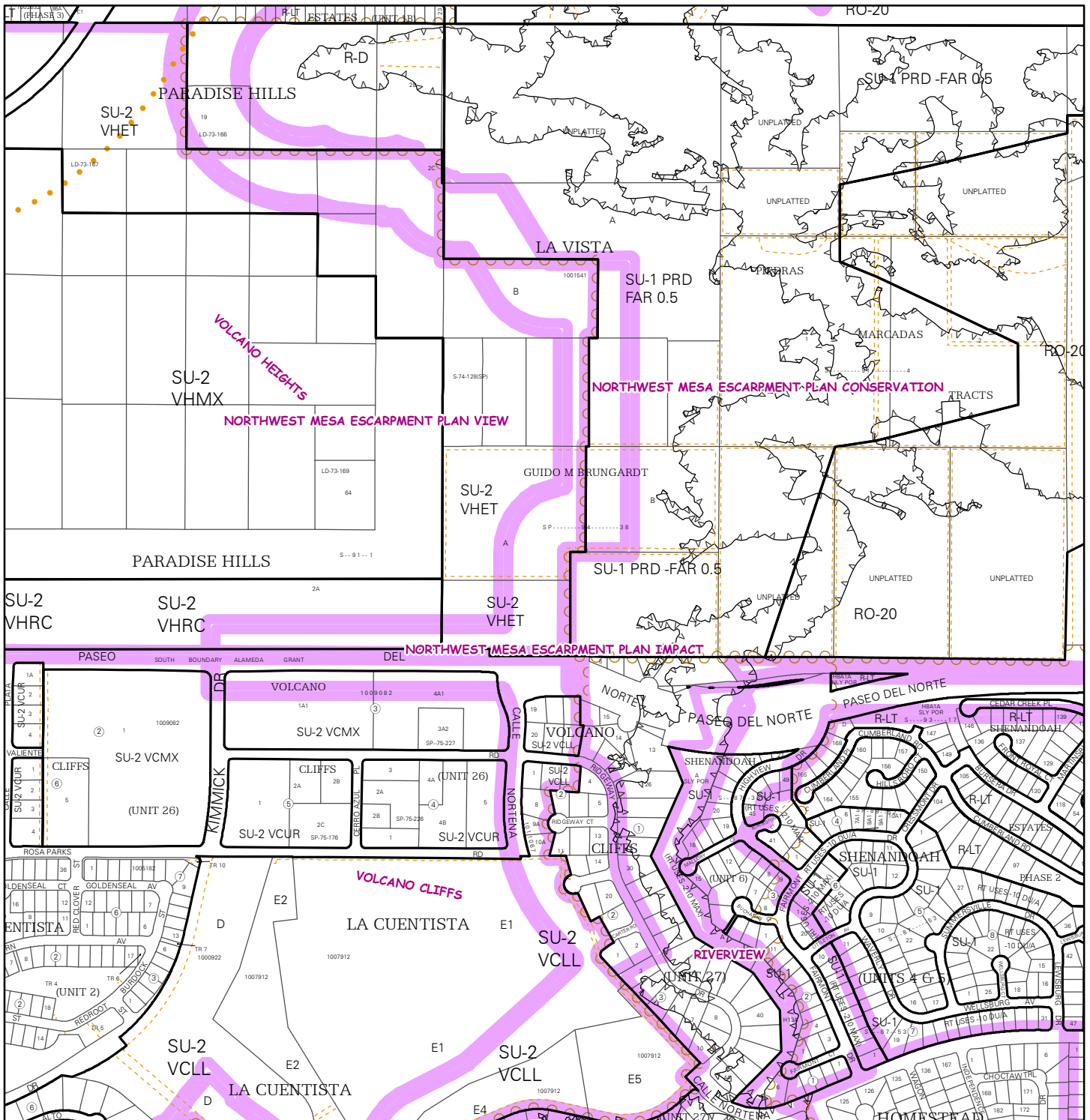
Note: Grey Shading Represents Area Outside of the City Limits

Zone Atlas Page:
C-10-Z


Selected Symbols

SECTOR PLANS	Escarpment
Design Overlay Zones	2 Mile Airport Zone
City Historic Zones	Airport Noise Contours
H-1 Buffer Zone	Wall Overlay Zone
Petroglyph Mon.	

0 750 1,500 Feet



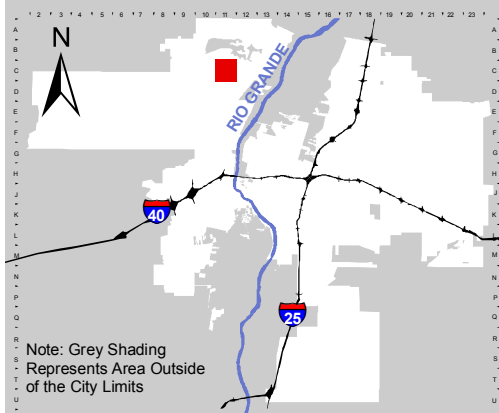
For more current information and details visit: <http://www.cabq.gov/gis>



AGIS
Albuquerque Geographic Information System

Map amended through: May 16, 2018

The Zone Districts and various Overlays shown on these pages are no longer in effect as of May 17, 2018. Refer to the Integrated Development Ordinance (IDO) for current Zoning information.



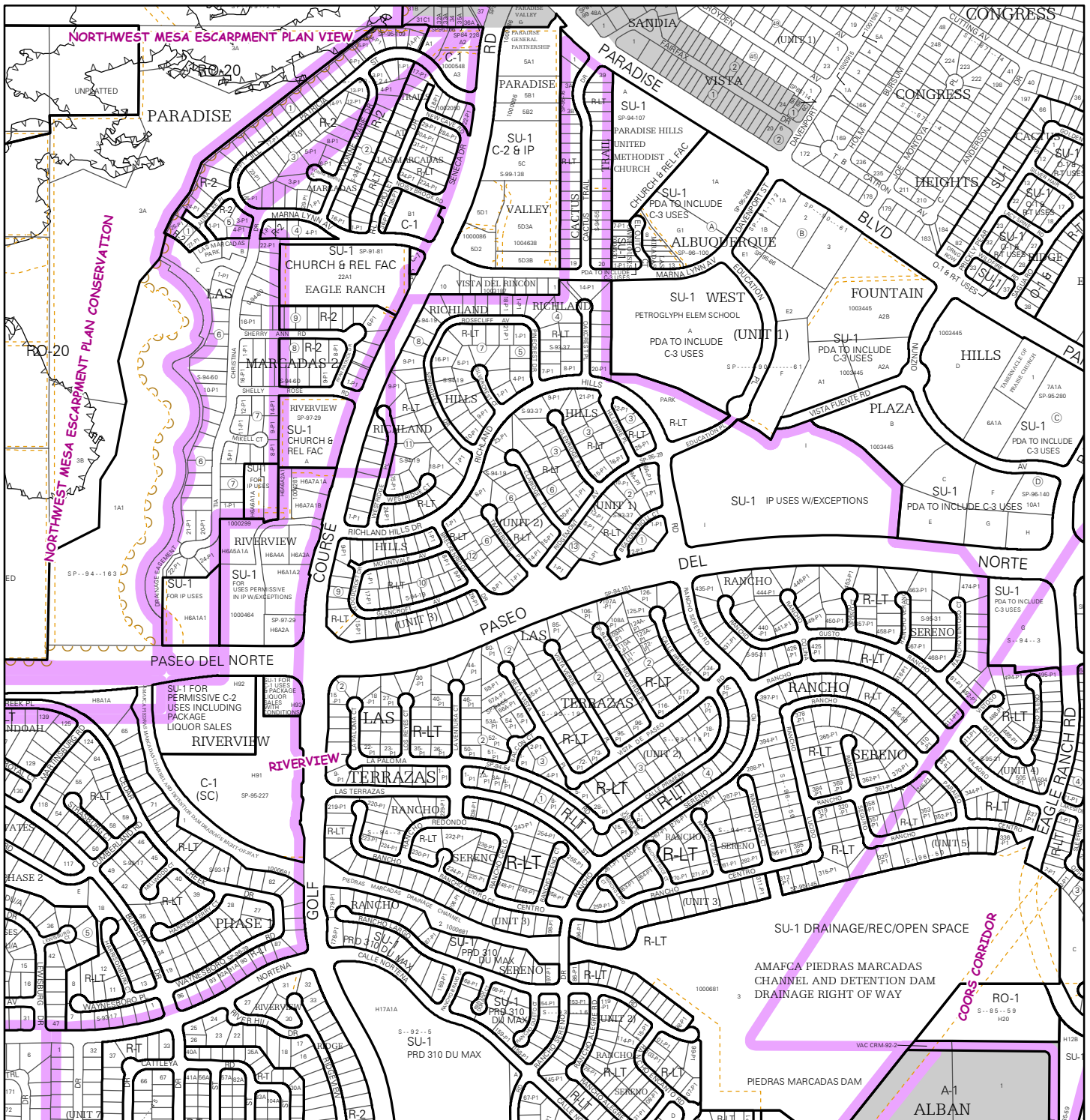
Note: Grey Shading Represents Area Outside of the City Limits

Zone Atlas Page:
C-11-Z

Selected Symbols

SECTOR PLANS	Escarpment
Design Overlay Zones	2 Mile Airport Zone
City Historic Zones	Airport Noise Contours
H-1 Buffer Zone	Wall Overlay Zone
Petroglyph Mon.	

0 750 1,500 Feet



For more current information and details visit: <http://www.cabq.gov/gis>

AGIS
Albuquerque Geographic Information System

Map amended through: May 16, 2018

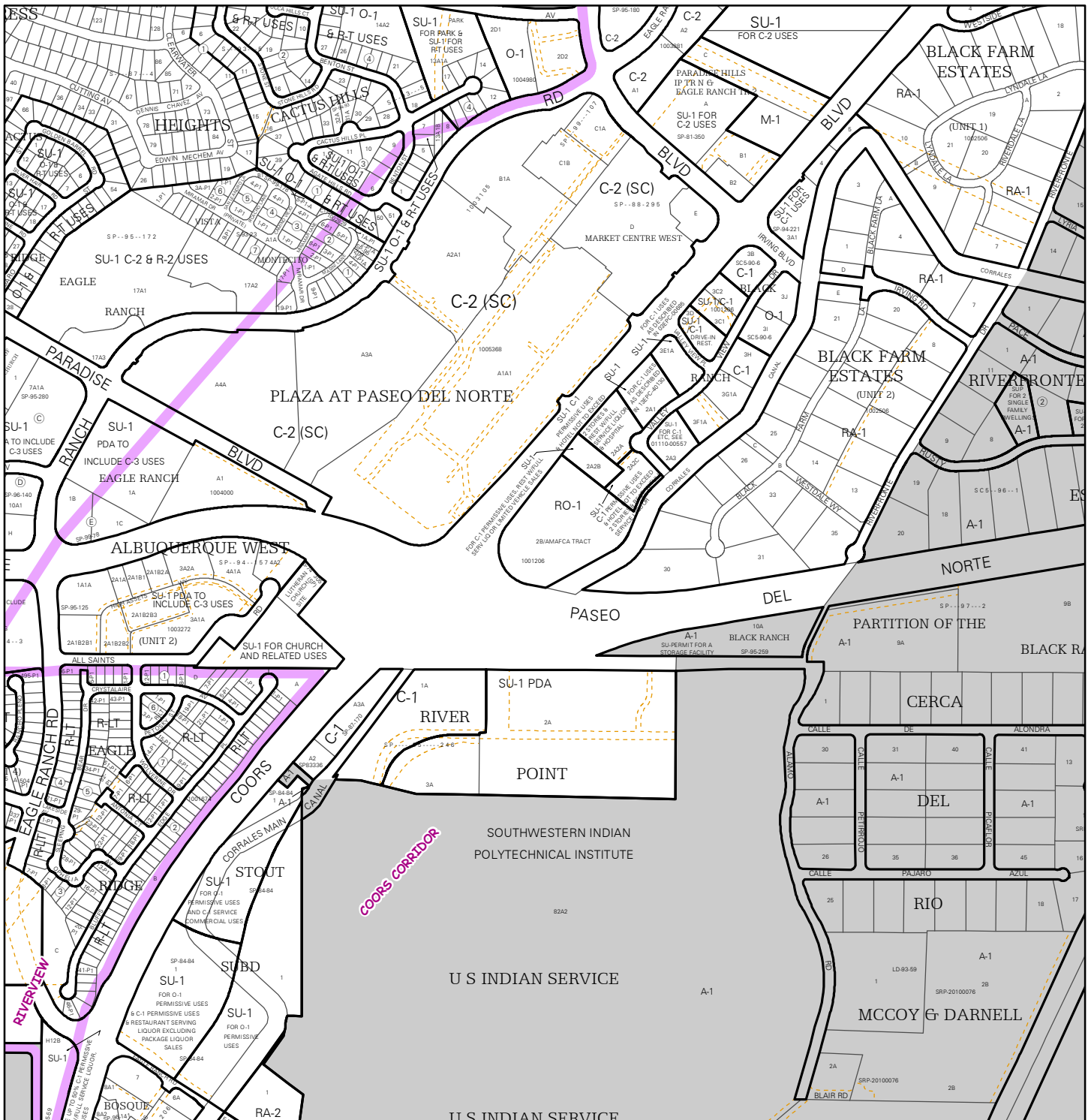
The Zone Districts and various Overlays shown on these pages are no longer in effect as of May 17, 2018. Refer to the Integrated Development Ordinance (IDO) for current Zoning information.

Note: Grey Shading Represents Area Outside of the City Limits


Zone Atlas Page:
C-12-Z

Selected Symbols

SECTOR PLANS	Escarpment
Design Overlay Zones	2 Mile Airport Zone
City Historic Zones	Airport Noise Contours
H-1 Buffer Zone	Wall Overlay Zone
Petroglyph Mon.	



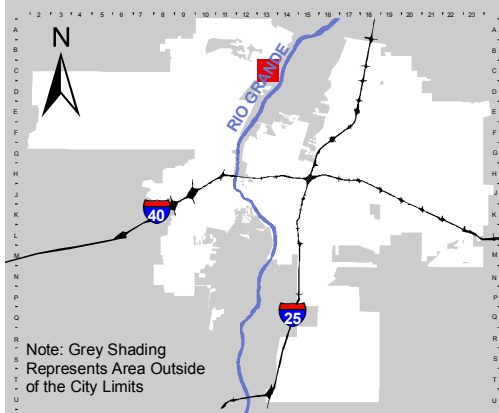
For more current information and details visit: <http://www.cabq.gov/gis>



AGIS
Albuquerque Geographic Information System

Map amended through: May 16, 2018

The Zone Districts and various Overlays shown on these pages are no longer in effect as of May 17, 2018. Refer to the Integrated Development Ordinance (IDO) for current Zoning information.

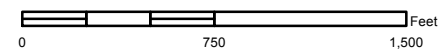


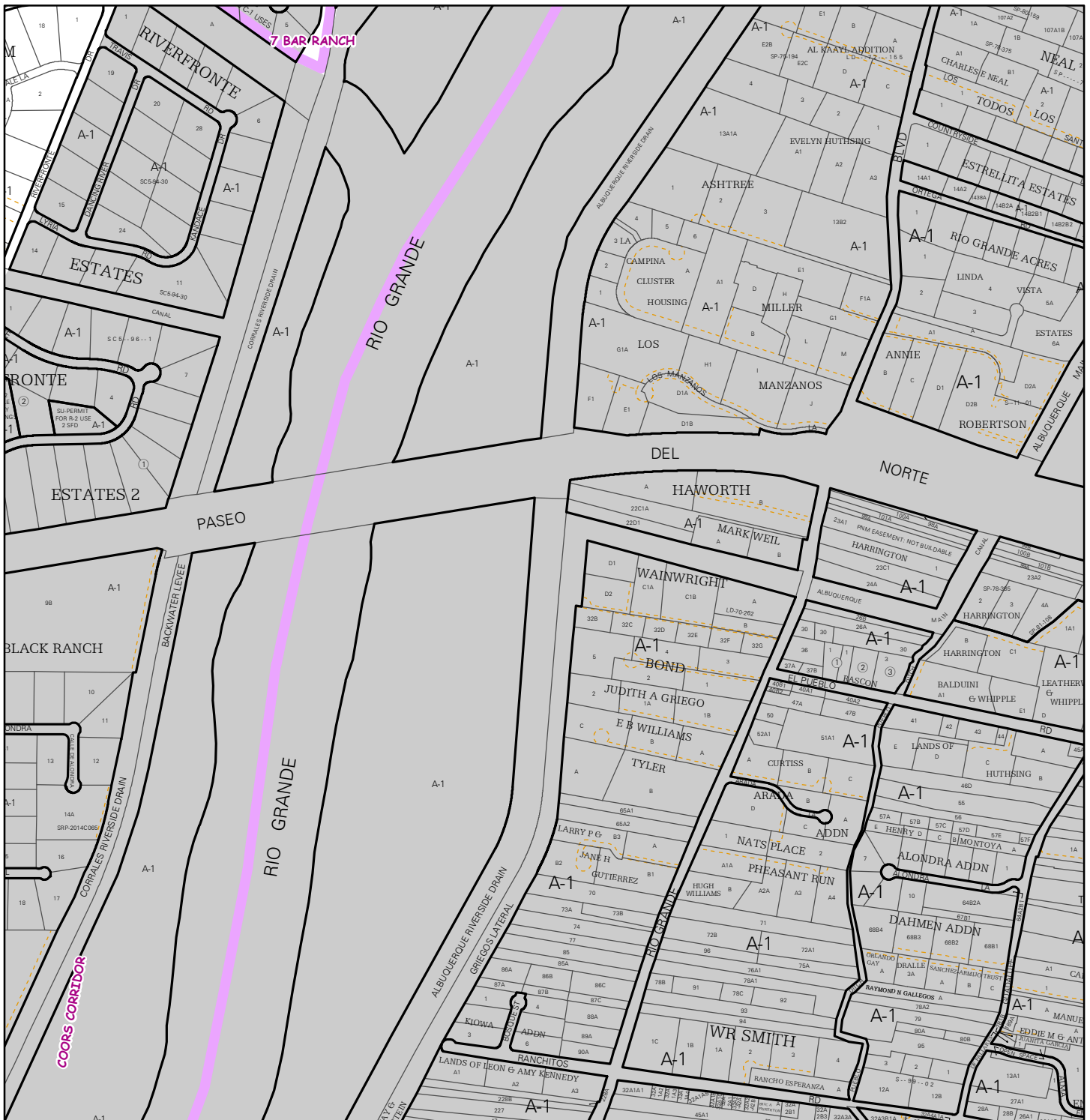
Note: Grey Shading Represents Area Outside of the City Limits

Zone Atlas Page:
C-13-Z


Selected Symbols

- SECTOR PLANS
- Design Overlay Zones
- City Historic Zones
- H-1 Buffer Zone
- Petroglyph Mon.
- Escarpment
- 2 Mile Airport Zone
- Airport Noise Contours
- Wall Overlay Zone

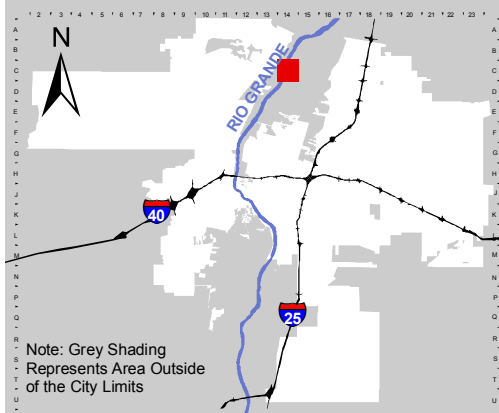




For more current information and details visit: <http://www.cabq.gov/gis>



Map amended through: May 16, 2018
The Zone Districts and various Overlays shown on these pages are no longer in effect as of May 17, 2018. Refer to the Integrated Development Ordinance (IDO) for current Zoning information.



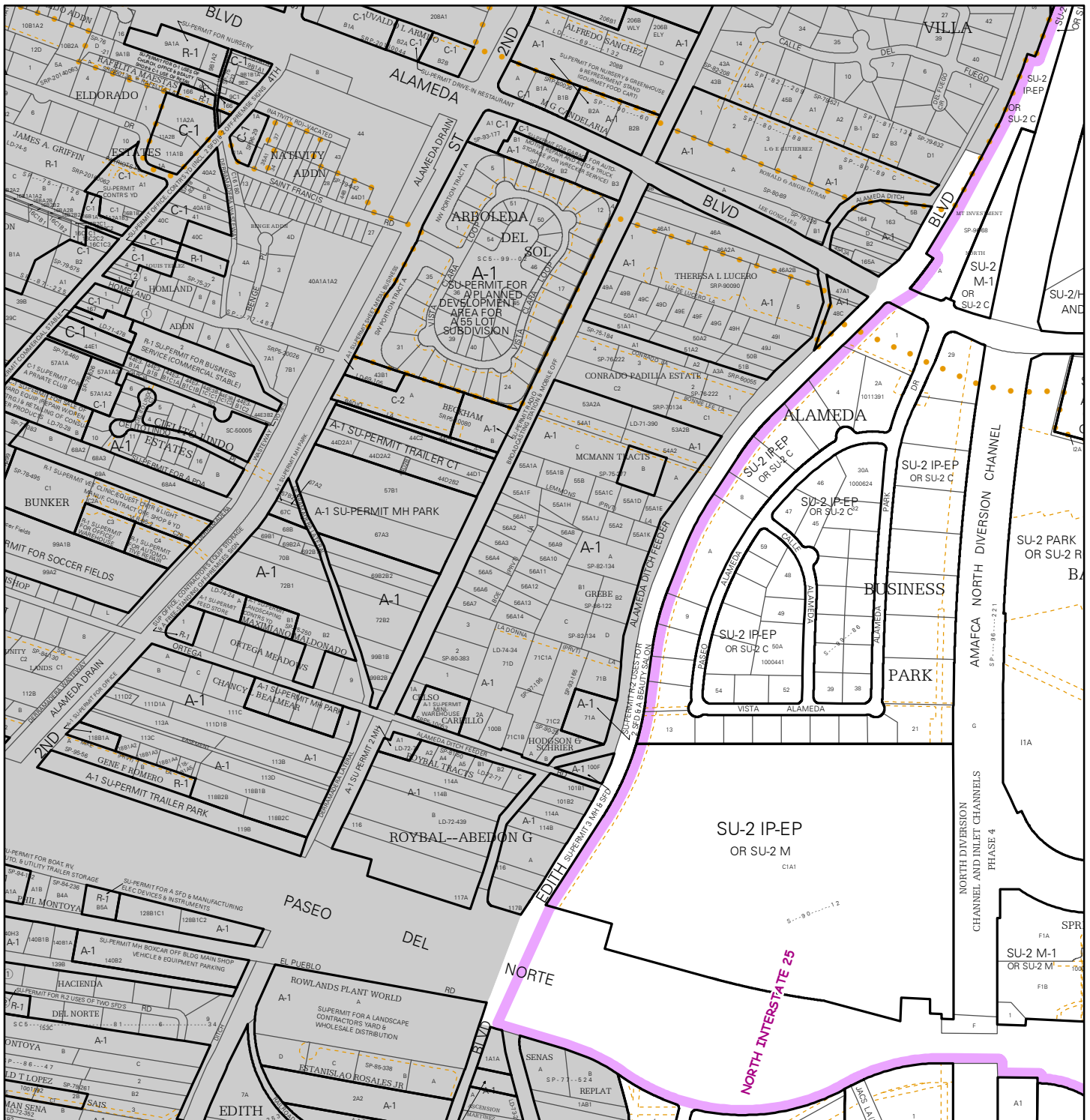
Note: Grey Shading Represents Area Outside of the City Limits

Zone Atlas Page:
C-14-Z

Selected Symbols

SECTOR PLANS	Escarpment
Design Overlay Zones	2 Mile Airport Zone
City Historic Zones	Airport Noise Contours
H-1 Buffer Zone	Wall Overlay Zone
Petroglyph Mon.	

0 750 1,500 Feet



For more current information and details visit: <http://www.cabq.gov/gis>

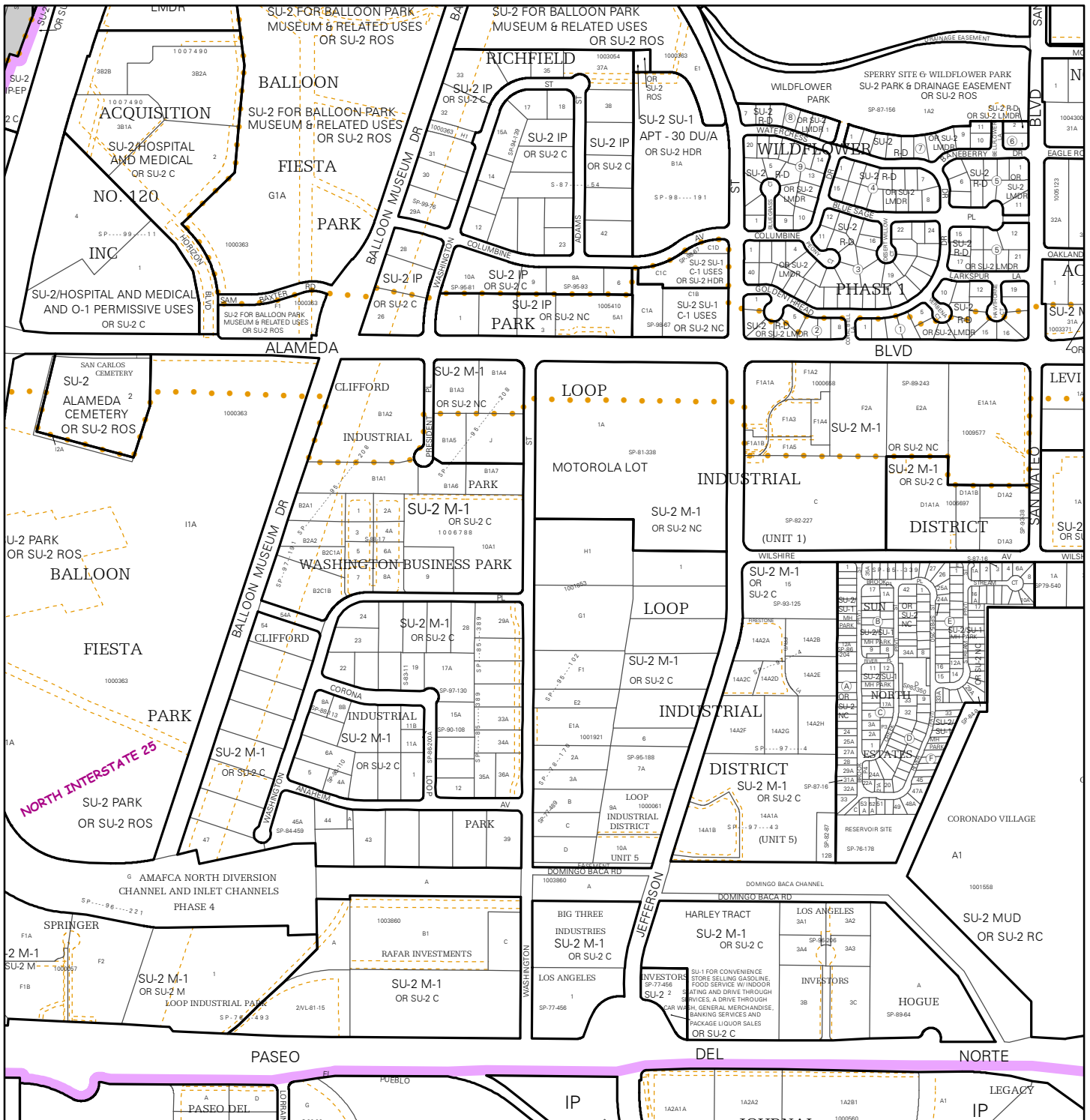
Map amended through: May 16, 2018
The Zone Districts and various Overlays shown on these pages are no longer in effect as of May 17, 2018. Refer to the Integrated Development Ordinance (IDO) for current Zoning information.

Note: Grey Shading Represents Area Outside of the City Limits


Zone Atlas Page:
C-16-Z

Selected Symbols

- SECTOR PLANS
- Design Overlay Zones
- City Historic Zones
- H-1 Buffer Zone
- Petroglyph Mon.
- Escarpment
- 2 Mile Airport Zone
- Airport Noise Contours
- Wall Overlay Zone



For more current information and details visit: <http://www.cabq.gov/gis>

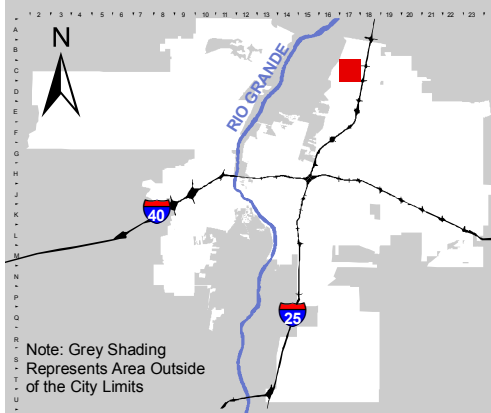


Map amended through: May 16, 2018
The Zone Districts and various Overlays shown on these pages are no longer in effect as of May 17, 2018. Refer to the Integrated Development Ordinance (IDO) for current Zoning information.

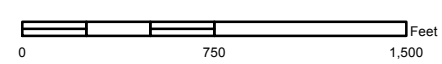
Zone Atlas Page:
C-17-Z

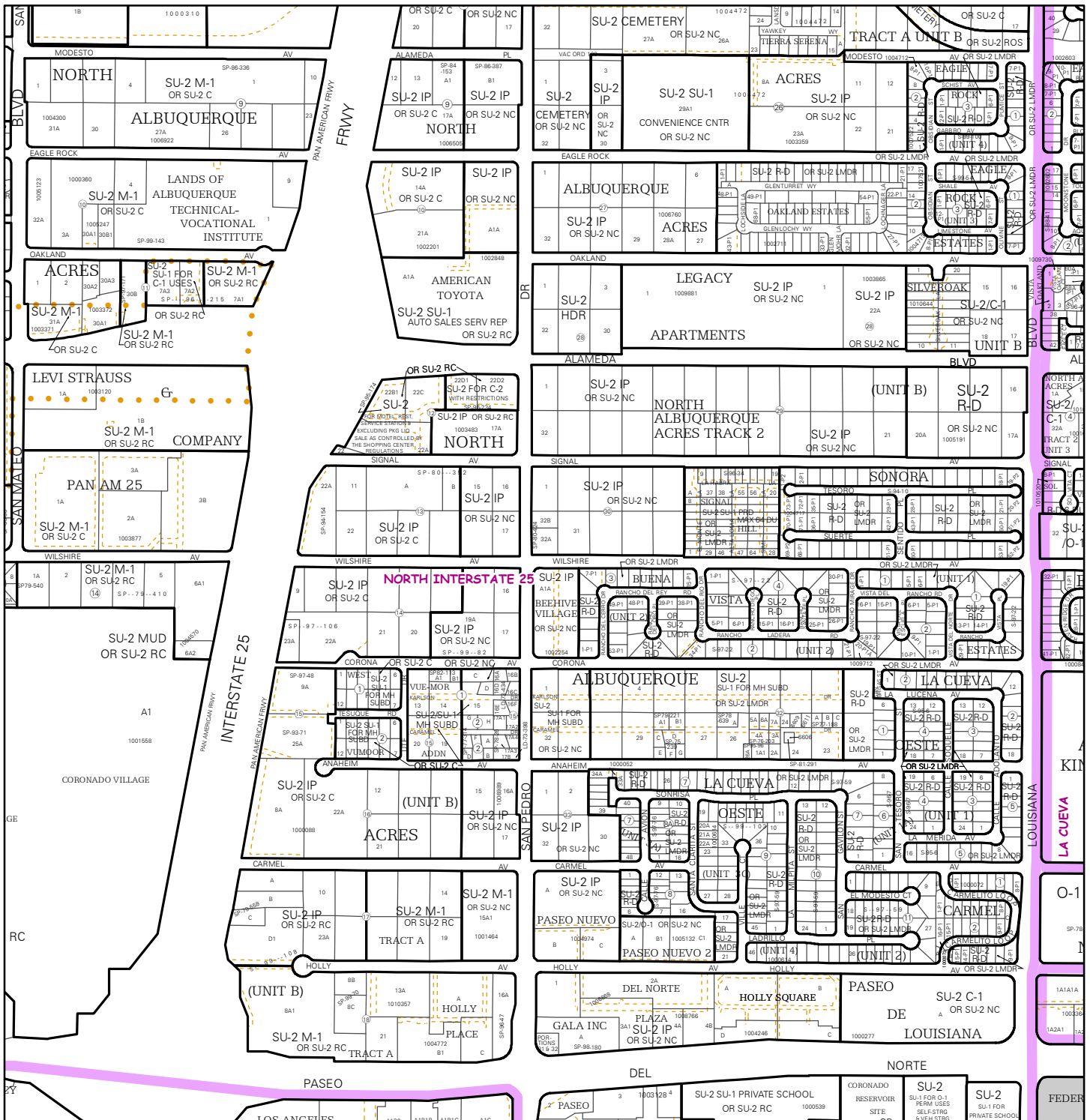
Selected Symbols

- SECTOR PLANS
- Design Overlay Zones
- City Historic Zones
- H-1 Buffer Zone
- Petroglyph Mon.
- Escarpment
- 2 Mile Airport Zone
- Airport Noise Contours
- Wall Overlay Zone



Note: Grey Shading Represents Area Outside of the City Limits





For more current information and details visit: <http://www.cabq.gov/gis>

AGIS
Albuquerque Geographic Information System

Map amended through: May 16, 2018

The Zone Districts and various Overlays shown on these pages are no longer in effect as of May 17, 2018. Refer to the Integrated Development Ordinance (IDO) for current Zoning information.

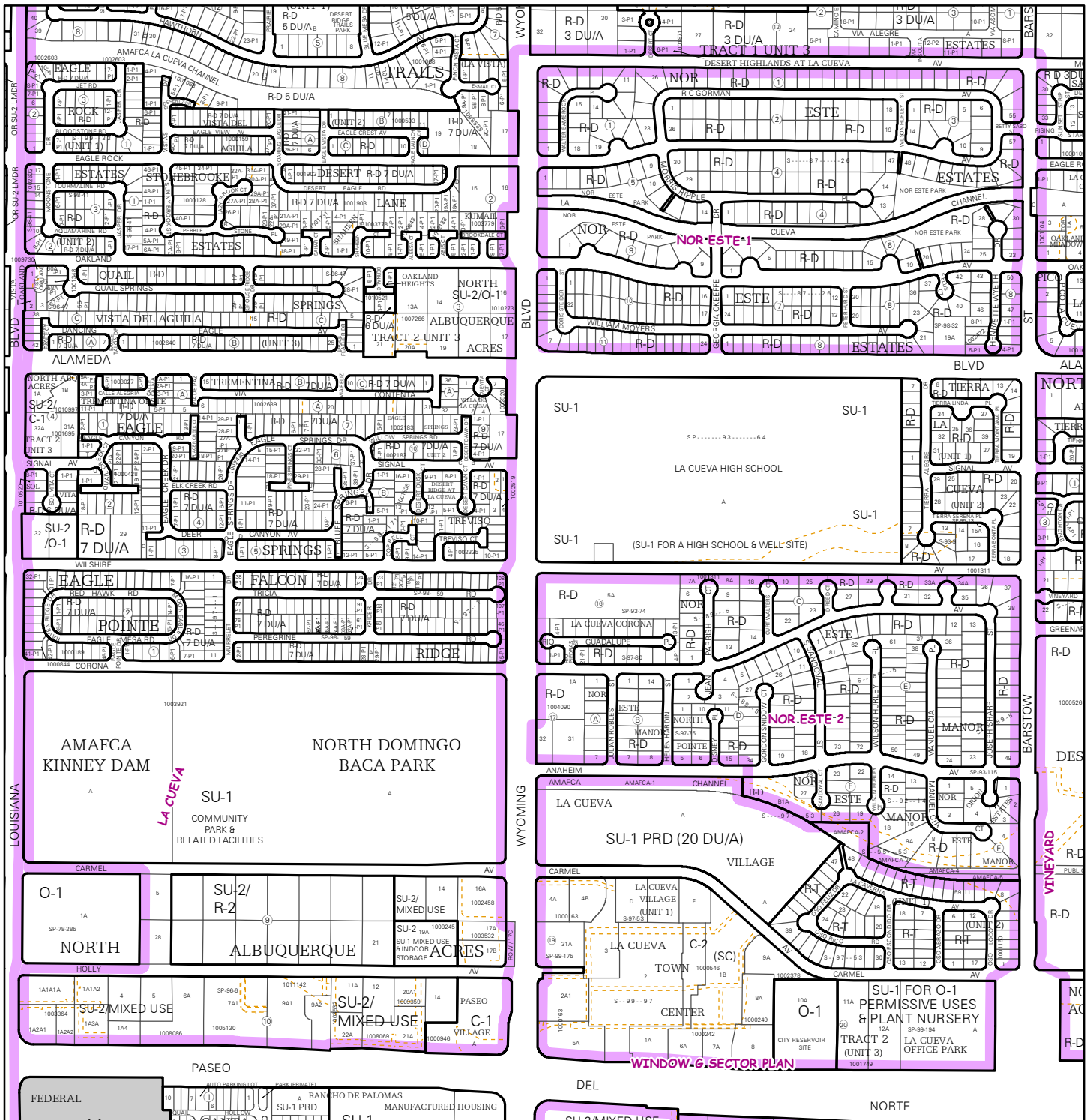
Zone Atlas Page:
C-18-Z

Selected Symbols

	SECTOR PLANS		Escarpment
	Design Overlay Zones		2 Mile Airport Zone
	City Historic Zones		Airport Noise Contours
	H-1 Buffer Zone		Wall Overlay Zone
	Petroglyph Mon.		

0 750 1,500 Feet

Note: Grey Shading Represents Area Outside of the City Limits



For more current information and details visit: <http://www.cabq.gov/gis>

Map amended through: May 16, 2018
The Zone Districts and various Overlays shown on these pages are no longer in effect as of May 17, 2018. Refer to the Integrated Development Ordinance (IDO) for current Zoning information.

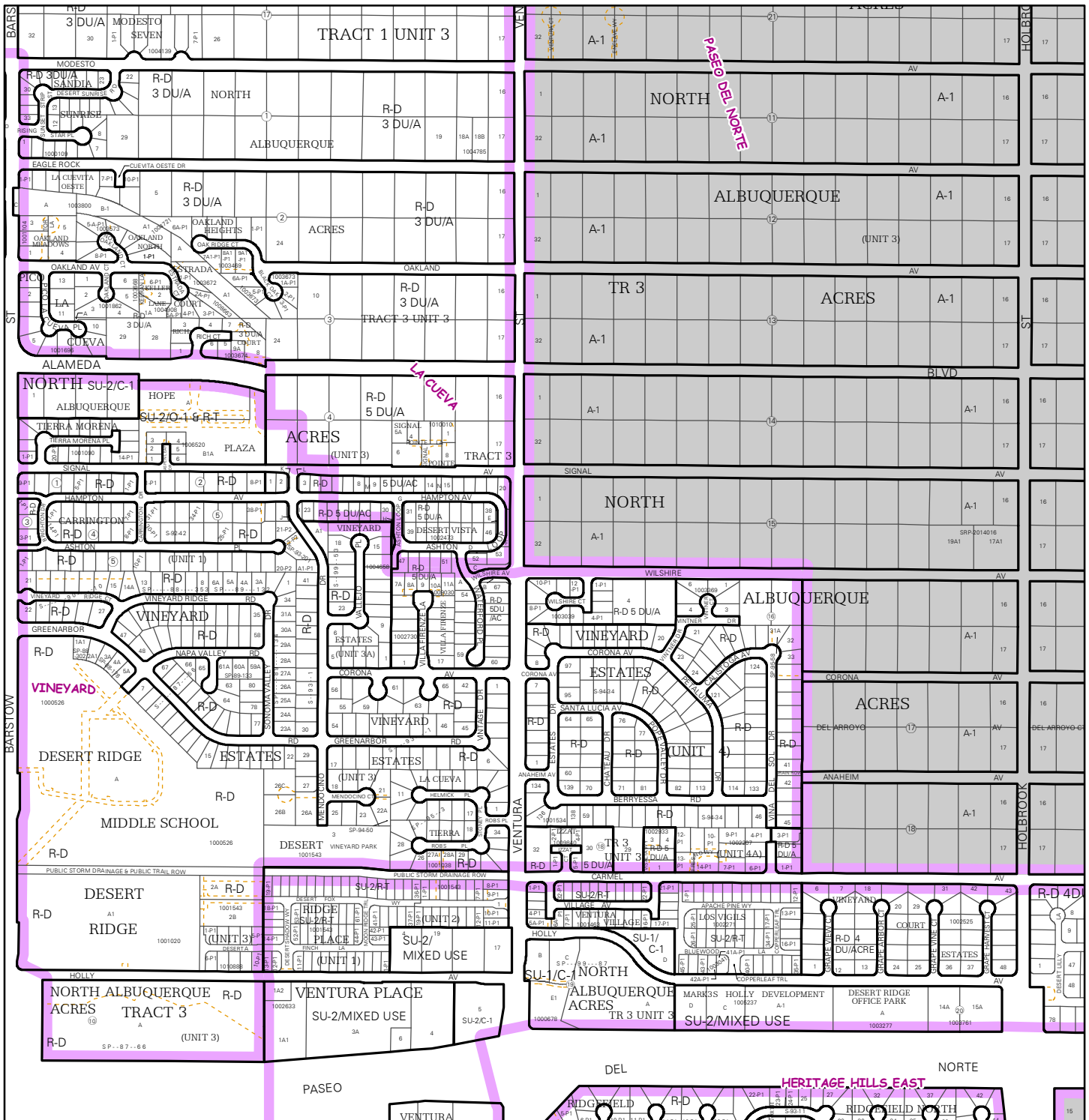
Note: Grey Shading Represents Area Outside of the City Limits

Zone Atlas Page:
C-19-Z

Selected Symbols

- SECTOR PLANS
- Design Overlay Zones
- City Historic Zones
- H-1 Buffer Zone
- Petroglyph Mon.
- Escarpment
- 2 Mile Airport Zone
- Airport Noise Contours
- Wall Overlay Zone

0 750 1,500 Feet



For more current information and details visit: <http://www.cabq.gov/gis>

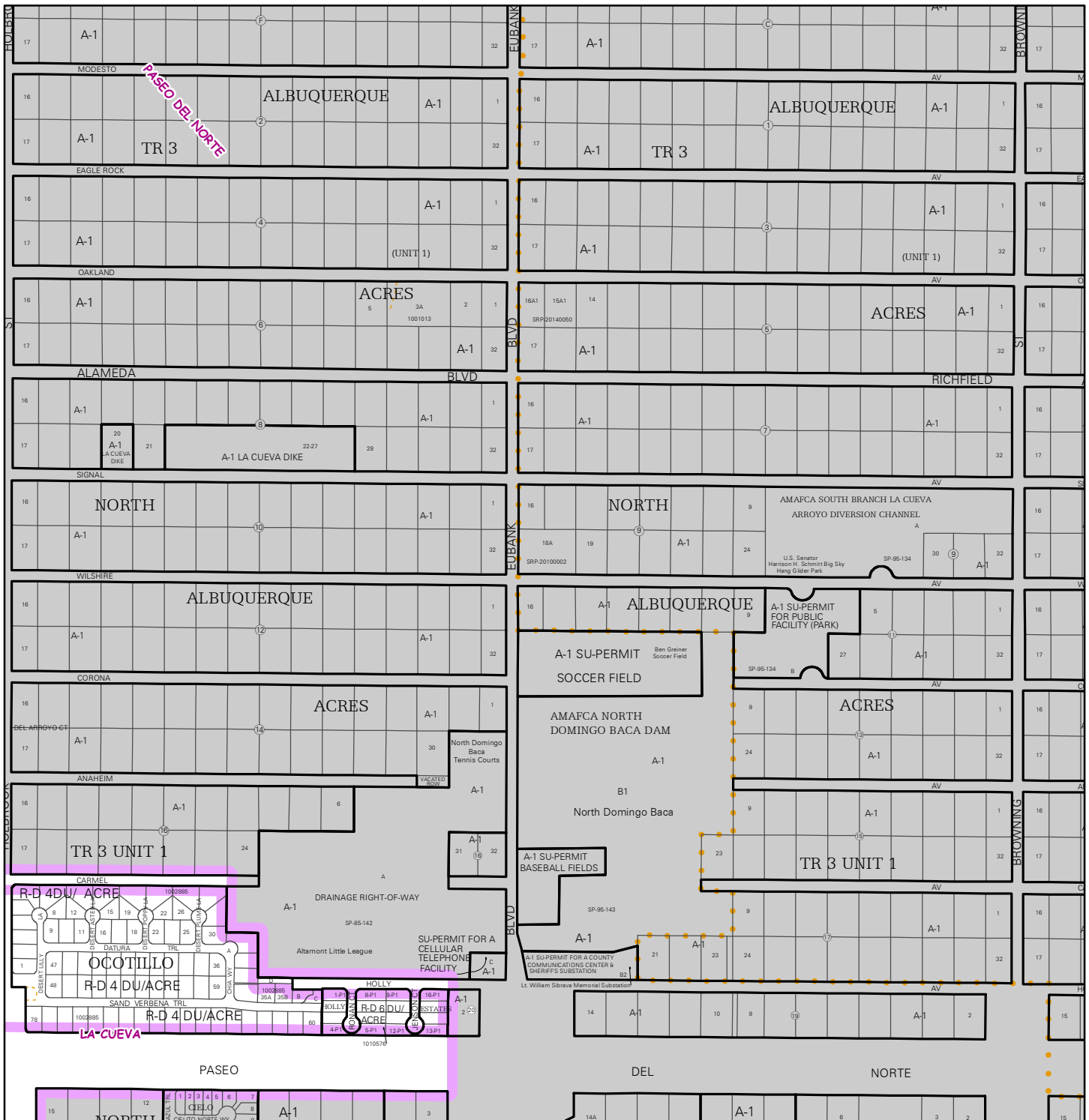
Map amended through: May 16, 2018
The Zone Districts and various Overlays shown on these pages are no longer in effect as of May 17, 2018. Refer to the Integrated Development Ordinance (IDO) for current Zoning information.

Note: Grey Shading Represents Area Outside of the City Limits

Zone Atlas Page:
C-20-Z

Selected Symbols

- SECTOR PLANS
- Design Overlay Zones
- City Historic Zones
- H-1 Buffer Zone
- Petroglyph Mon.
- Escarpment
- 2 Mile Airport Zone
- Airport Noise Contours
- Wall Overlay Zone



For more current information and details visit: <http://www.cabq.gov/gis>

AGIS
Albuquerque Geographic Information System

Map amended through: May 16, 2018

The Zone Districts and various Overlays shown on these pages are no longer in effect as of May 17, 2018. Refer to the Integrated Development Ordinance (IDO) for current Zoning information.

Note: Grey Shading Represents Area Outside of the City Limits

Zone Atlas Page:
C-21-Z

Selected Symbols

- SECTOR PLANS**
- Design Overlay Zones
- City Historic Zones
- H-1 Buffer Zone
- Petroglyph Mon.
- Escarpment
- 2 Mile Airport Zone
- Airport Noise Contours
- Wall Overlay Zone

SU-1 FOR MAJOR PUBLIC OPEN SPACE

SU-1 FOR MAJOR PUBLIC OPEN SPACE

UNPLATTED

UNPLATTED/VOLCANO RANCH PARK

UNPLATTED

UNPLATTED/VOLCANO RANCH PARK


SU-1 FOR MAJOR PUBLIC OPEN SPACE

UNPLATTED

SU-1 FOR MAJOR PUBLIC OPEN SPACE

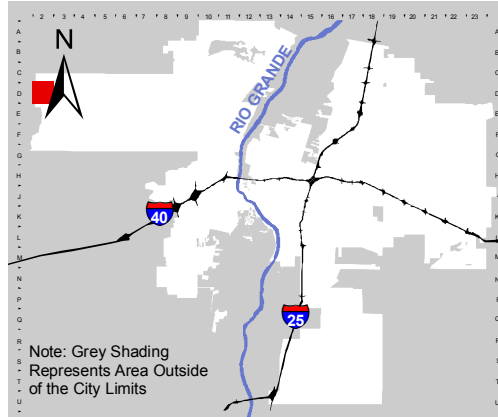
UNPLATTED/VOLCANO RANCH PARK

For more current information and details visit: <http://www.cabq.gov/gis>



Map amended through: May 16, 2018

The Zone Districts and various Overlays shown on these pages are no longer in effect as of May 17, 2018. Refer to the Integrated Development Ordinance (IDO) for current Zoning information.

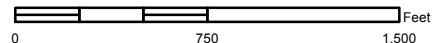


Zone Atlas Page:

D-02-Z

Selected Symbols

- SECTOR PLANS**
- Design Overlay Zones
- City Historic Zones
- H-1 Buffer Zone
- Petroglyph Mon.
- Escarpment
- 2 Mile Airport Zone
- Airport Noise Contours
- Wall Overlay Zone




SU-1 FOR MAJOR PUBLIC OPEN SPACE

UNPLATTED

UNPLATTED/VOLCANO RANCH PARK

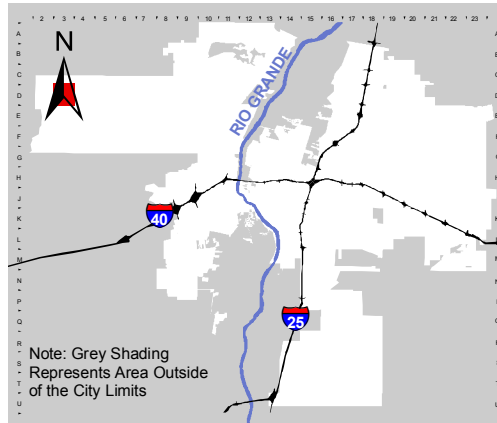
SU-1 FOR MAJOR PUBLIC OPEN SPACE

For more current information and details visit: <http://www.cabq.gov/gis>



AGIS
Albuquerque Geographic Information System

Map amended through: May 16, 2018
The Zone Districts and various Overlays shown on these pages are no longer in effect as of May 17, 2018. Refer to the Integrated Development Ordinance (IDO) for current Zoning information.












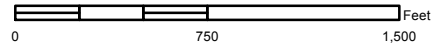
Note: Grey Shading Represents Area Outside of the City Limits

Zone Atlas Page:

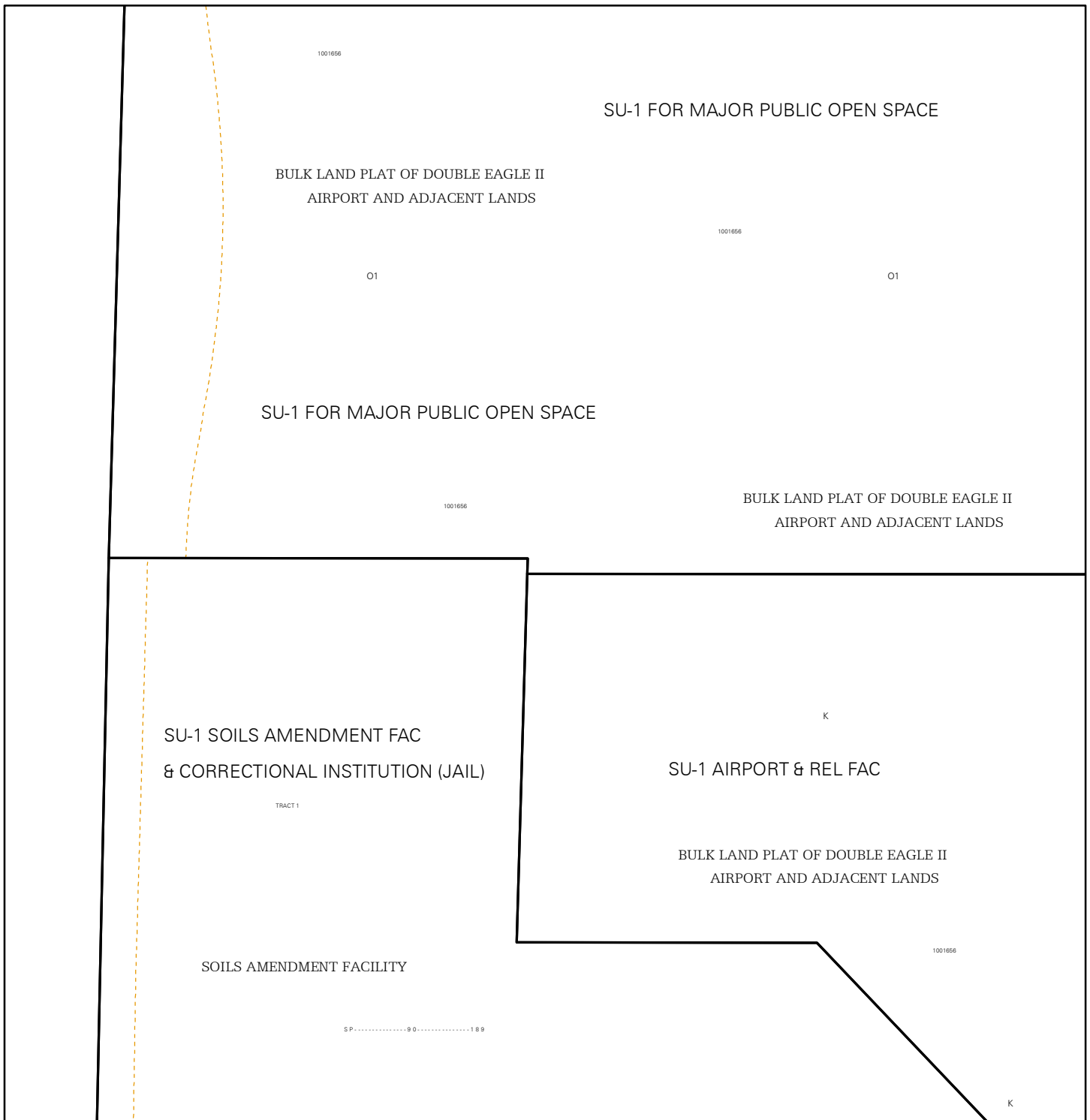
D-03-Z

Selected Symbols


 SECTOR PLANS	 Escarpment
 Design Overlay Zones	 2 Mile Airport Zone
 City Historic Zones	 Airport Noise Contours
 H-1 Buffer Zone	 Wall Overlay Zone
 Petroglyph Mon.	



0 750 1,500 Feet



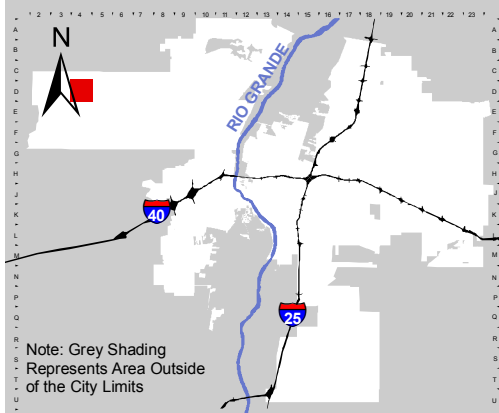
For more current information and details visit: <http://www.cabq.gov/gis>



AGIS
Albuquerque Geographic Information System

Map amended through: May 16, 2018

The Zone Districts and various Overlays shown on these pages are no longer in effect as of May 17, 2018. Refer to the Integrated Development Ordinance (IDO) for current Zoning information.



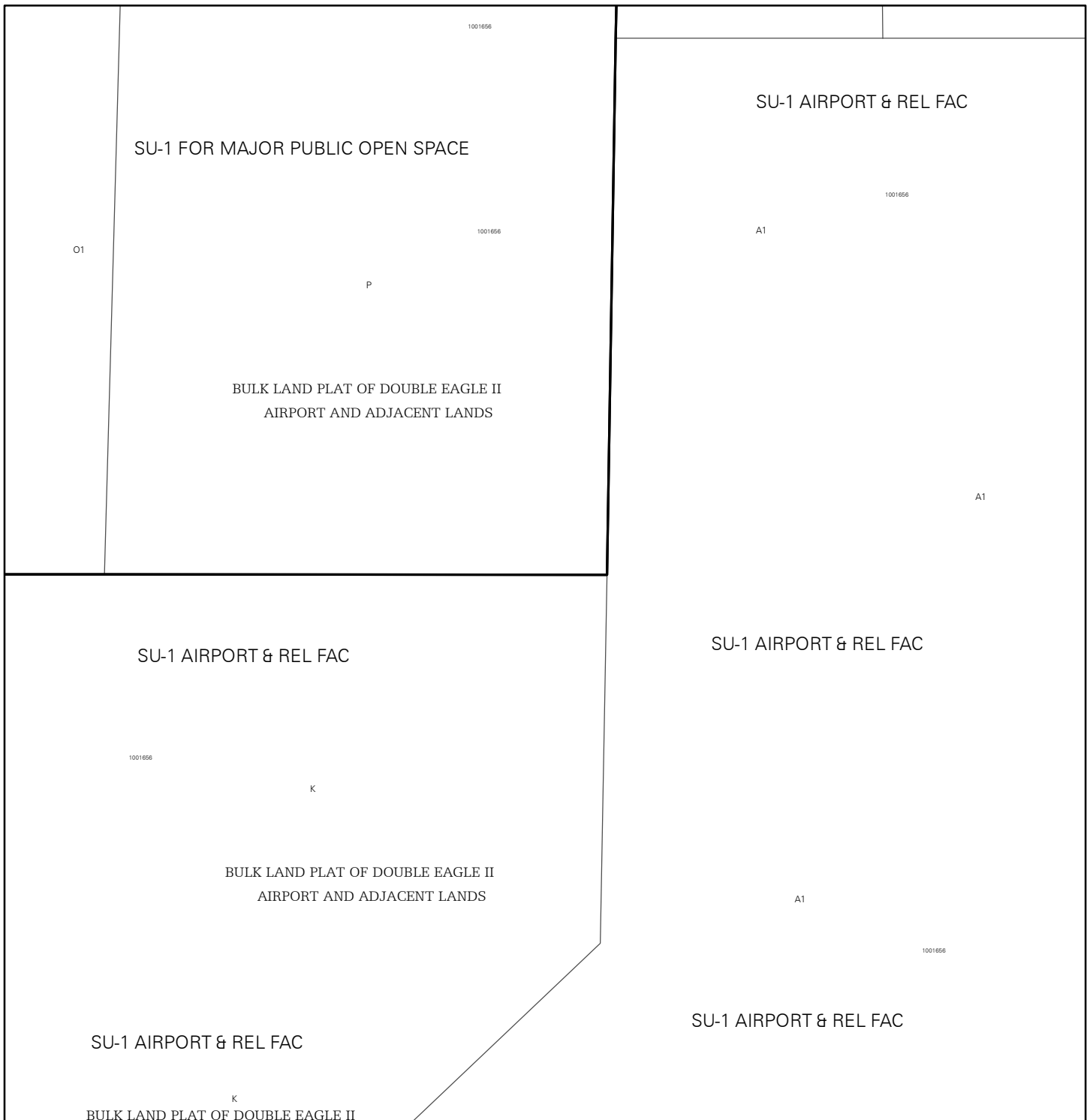
Note: Grey Shading Represents Area Outside of the City Limits

Zone Atlas Page:
D-04-Z


Selected Symbols

SECTOR PLANS	Escarpment
Design Overlay Zones	2 Mile Airport Zone
City Historic Zones	Airport Noise Contours
H-1 Buffer Zone	Wall Overlay Zone
Petroglyph Mon.	

0 750 1,500 Feet



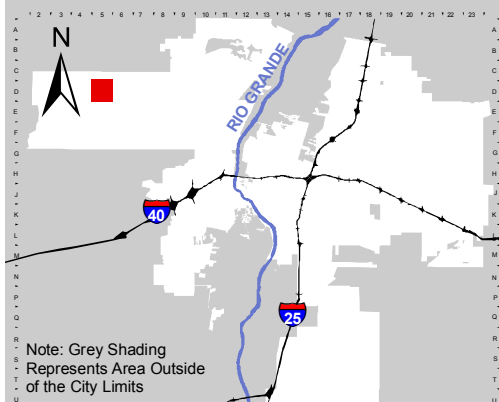
For more current information and details visit: <http://www.cabq.gov/gis>



AGIS
Albuquerque Geographic Information System

Map amended through: May 16, 2018

The Zone Districts and various Overlays shown on these pages are no longer in effect as of May 17, 2018. Refer to the Integrated Development Ordinance (IDO) for current Zoning information.





Note: Grey Shading Represents Area Outside of the City Limits

Zone Atlas Page:
D-05-Z


Selected Symbols

SECTOR PLANS	Escarpment
Design Overlay Zones	2 Mile Airport Zone
City Historic Zones	Airport Noise Contours
H-1 Buffer Zone	Wall Overlay Zone
Petroglyph Mon.	





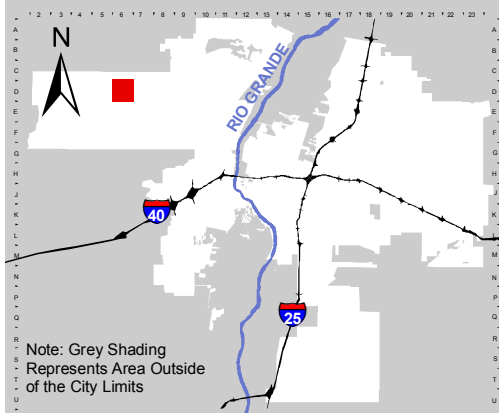
For more current information and details visit: <http://www.cabq.gov/gis>



AGIS
Albuquerque Geographic Information System

Map amended through: May 16, 2018

The Zone Districts and various Overlays shown on these pages are no longer in effect as of May 17, 2018. Refer to the Integrated Development Ordinance (IDO) for current Zoning information.



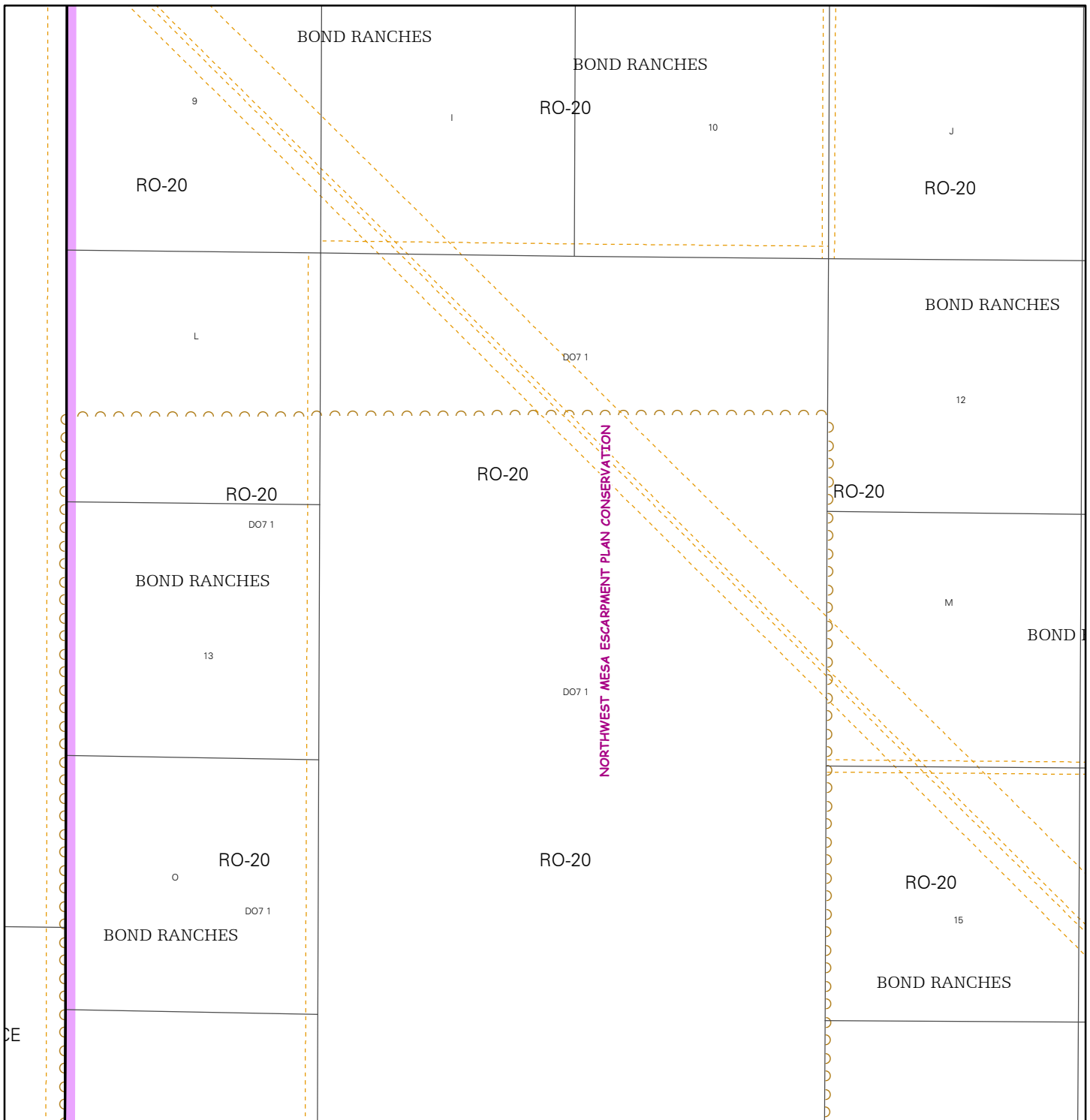
Note: Grey Shading Represents Area Outside of the City Limits

Zone Atlas Page:
D-06-Z


Selected Symbols

SECTOR PLANS	Escarpment
Design Overlay Zones	2 Mile Airport Zone
City Historic Zones	Airport Noise Contours
H-1 Buffer Zone	Wall Overlay Zone
Petroglyph Mon.	

0 750 1,500
Feet



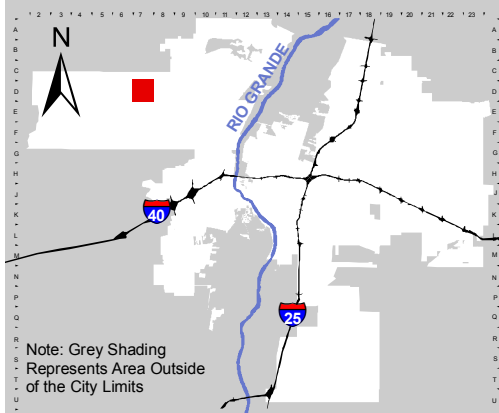
For more current information and details visit: <http://www.cabq.gov/gis>



AGIS
Albuquerque Geographic Information System

Map amended through: May 16, 2018

The Zone Districts and various Overlays shown on these pages are no longer in effect as of May 17, 2018. Refer to the Integrated Development Ordinance (IDO) for current Zoning information.



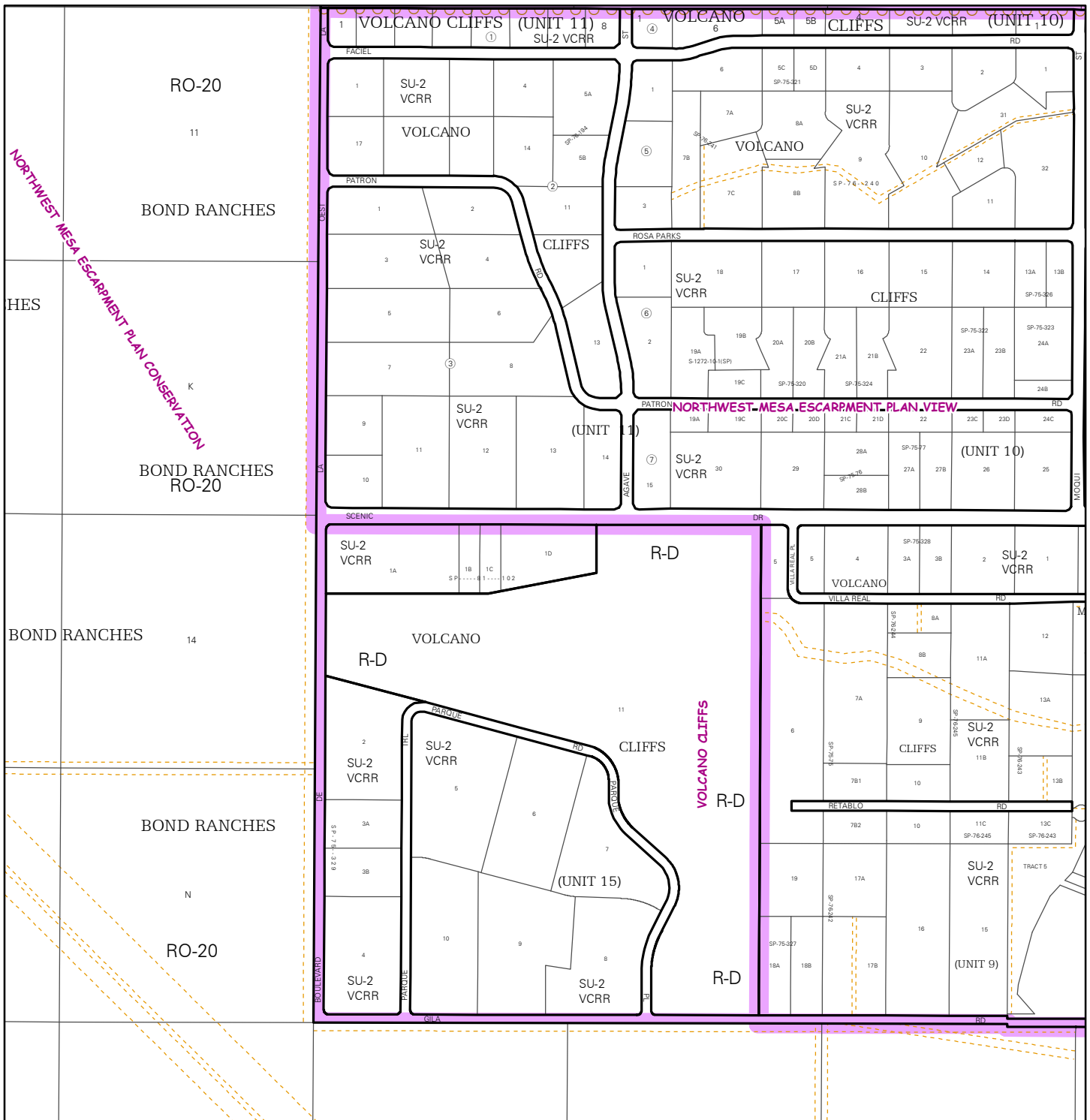
Note: Grey Shading Represents Area Outside of the City Limits

Zone Atlas Page:
D-07-Z


Selected Symbols

SECTOR PLANS	Escarpment
Design Overlay Zones	2 Mile Airport Zone
City Historic Zones	Airport Noise Contours
H-1 Buffer Zone	Wall Overlay Zone
Petroglyph Mon.	

0 750 1,500
Feet



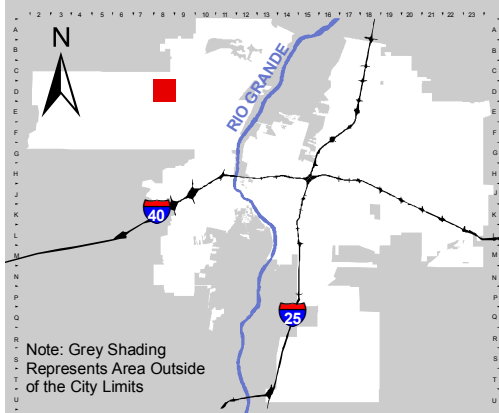
For more current information and details visit: <http://www.cabq.gov/gis>



AGIS
Albuquerque Geographic Information System

Map amended through: May 16, 2018

The Zone Districts and various Overlays shown on these pages are no longer in effect as of May 17, 2018. Refer to the Integrated Development Ordinance (IDO) for current Zoning information.

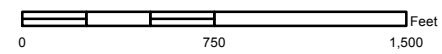


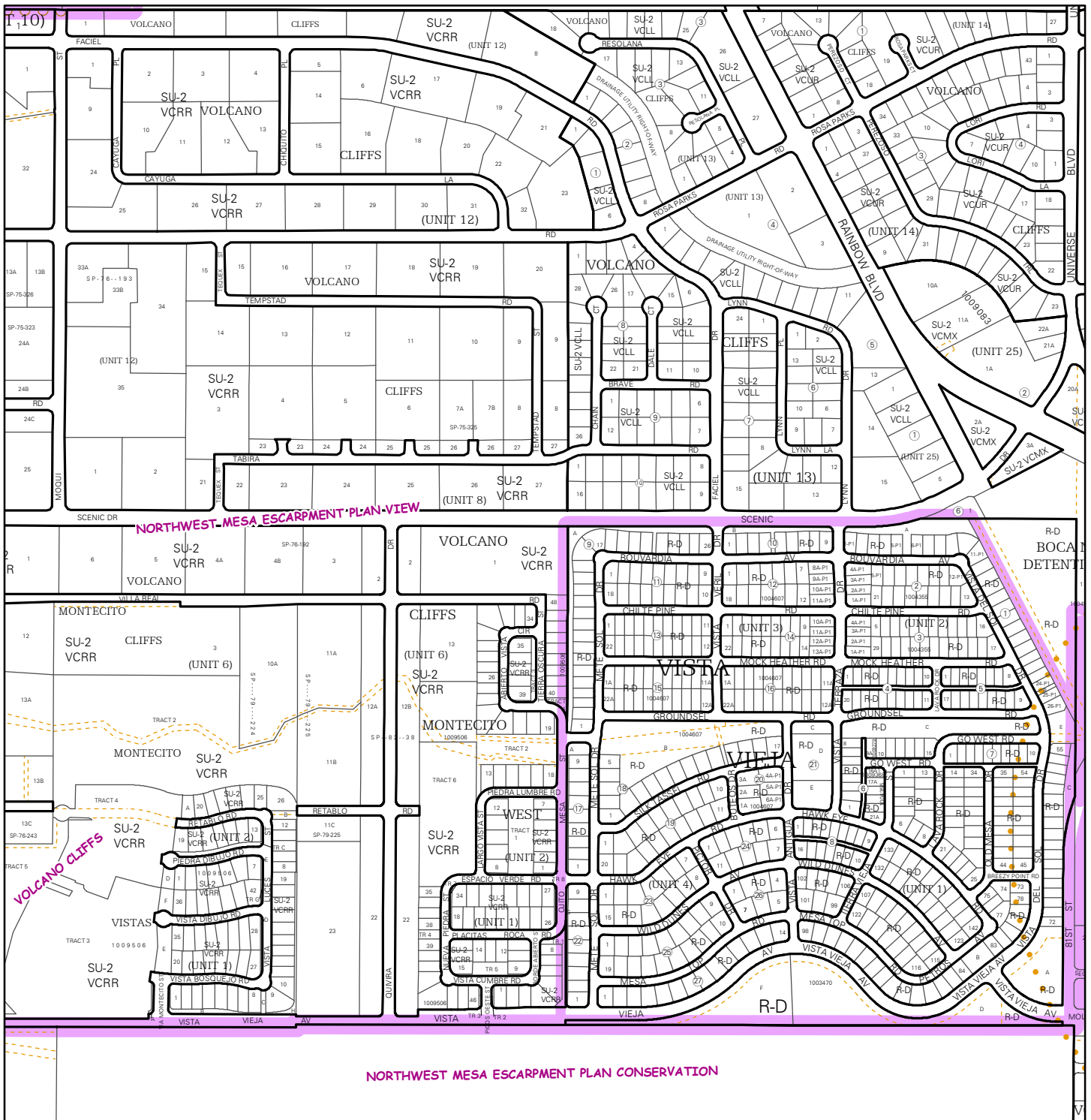
Note: Grey Shading Represents Area Outside of the City Limits

Zone Atlas Page:
D-08-Z

Selected Symbols

- SECTOR PLANS
- Design Overlay Zones
- City Historic Zones
- H-1 Buffer Zone
- Petroglyph Mon.
- Escarpment
- 2 Mile Airport Zone
- Airport Noise Contours
- Wall Overlay Zone





For more current information and details visit: <http://www.cabq.gov/gis>

AGIS
Albuquerque Geographic Information System

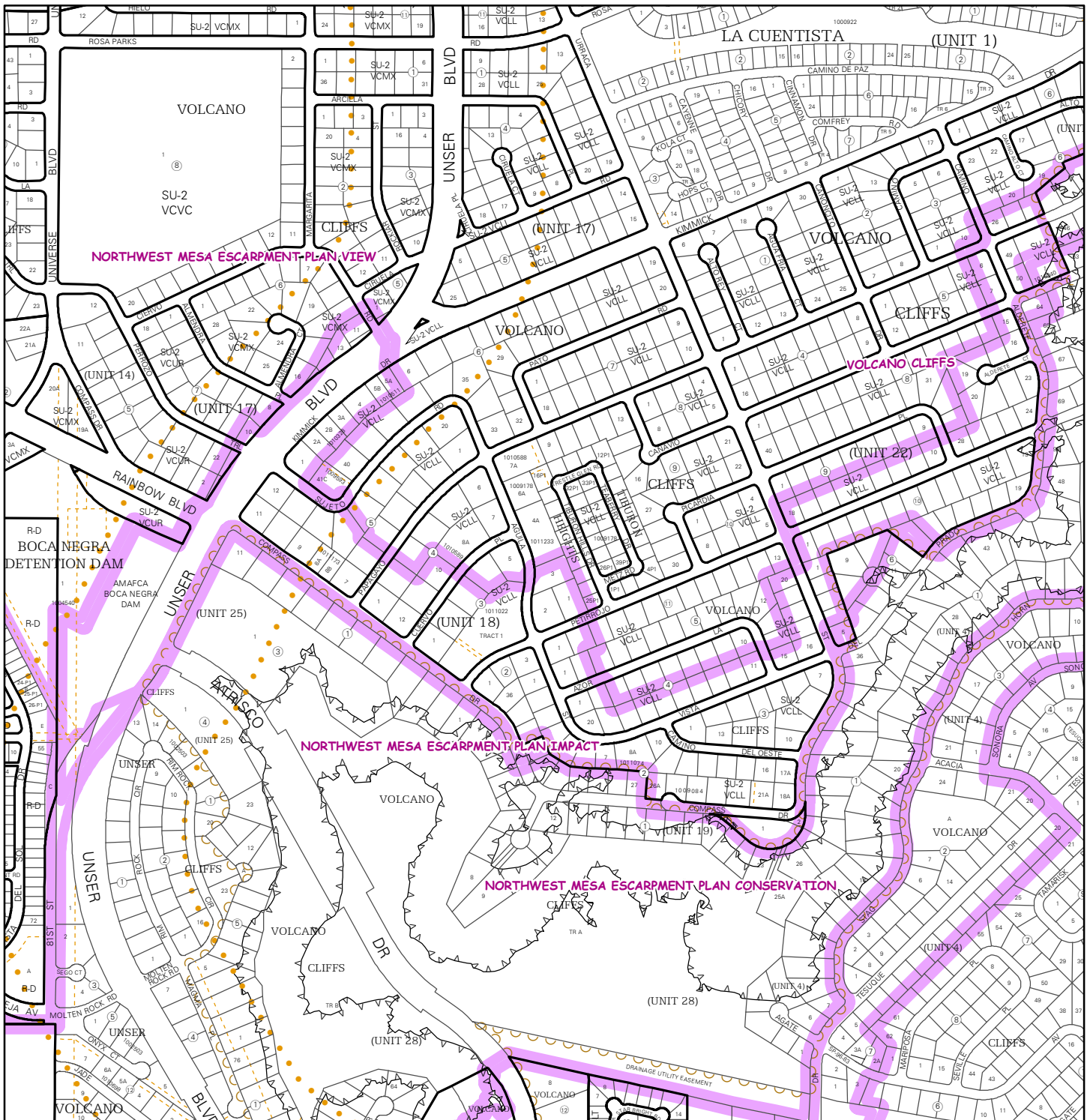
Map amended through: May 16, 2018
The Zone Districts and various Overlays shown on these pages are no longer in effect as of May 17, 2018. Refer to the Integrated Development Ordinance (IDO) for current Zoning information.

Note: Grey Shading Represents Area Outside of the City Limits


Zone Atlas Page:
D-09-Z

Selected Symbols

- SECTOR PLANS
- Design Overlay Zones
- City Historic Zones
- H-1 Buffer Zone
- Petroglyph Mon.
- Escarpment
- 2 Mile Airport Zone
- Airport Noise Contours
- Wall Overlay Zone



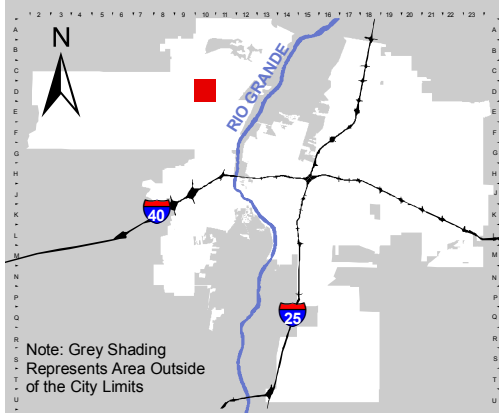
For more current information and details visit: <http://www.cabq.gov/gis>



AGIS
Albuquerque Geographic Information System

Map amended through: May 16, 2018

The Zone Districts and various Overlays shown on these pages are no longer in effect as of May 17, 2018. Refer to the Integrated Development Ordinance (IDO) for current Zoning information.



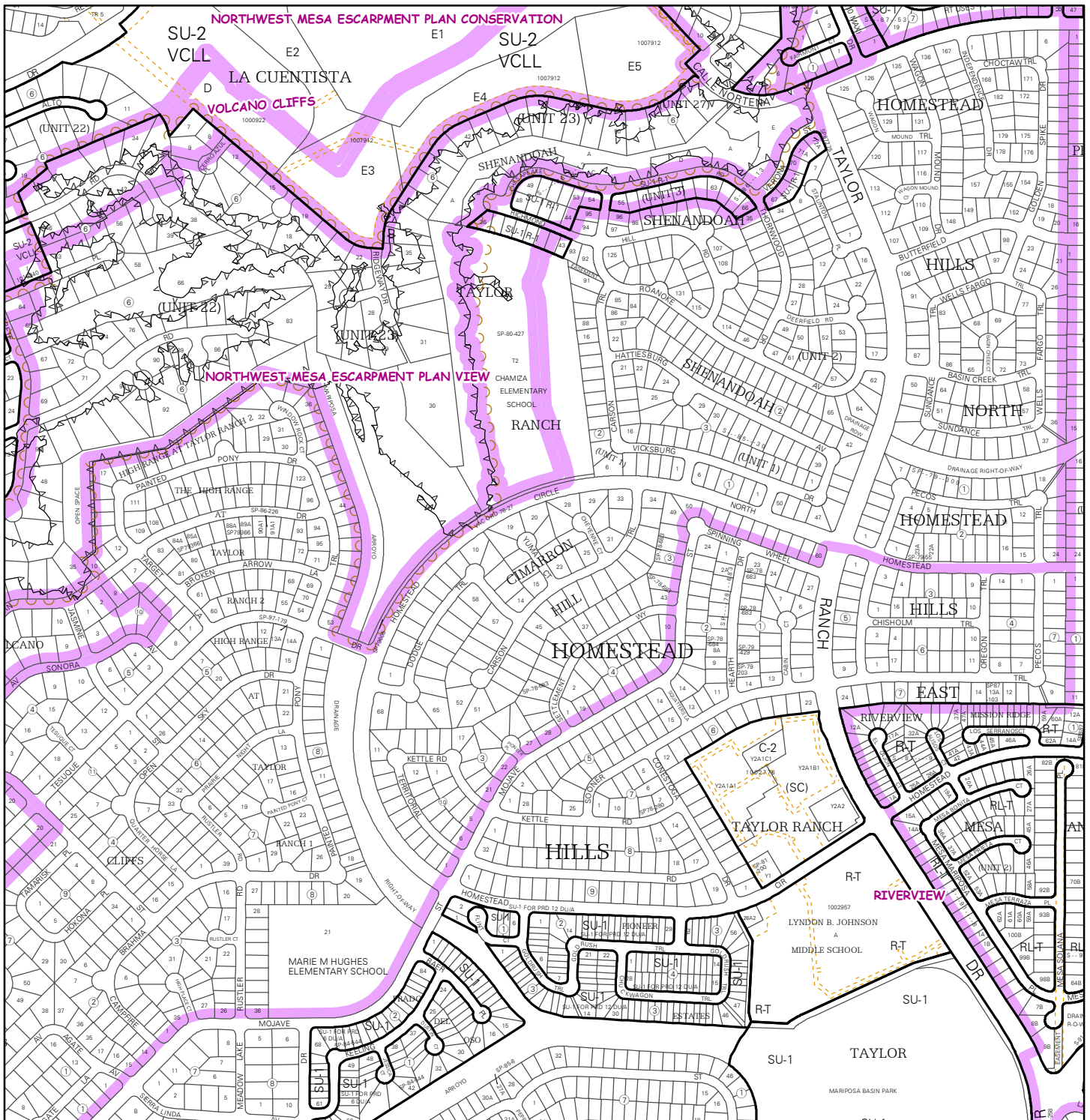
Note: Grey Shading Represents Area Outside of the City Limits

Zone Atlas Page:
D-10-Z


Selected Symbols

SECTOR PLANS	Escarpment
Design Overlay Zones	2 Mile Airport Zone
City Historic Zones	Airport Noise Contours
H-1 Buffer Zone	Wall Overlay Zone
Petroglyph Mon.	

0 750 1,500 Feet



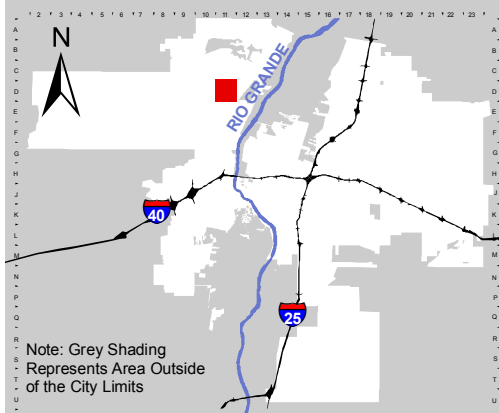
For more current information and details visit: <http://www.cabq.gov/gis>



AGIS
Albuquerque Geographic Information System

Map amended through: May 16, 2018

The Zone Districts and various Overlays shown on these pages are no longer in effect as of May 17, 2018. Refer to the Integrated Development Ordinance (IDO) for current Zoning information.

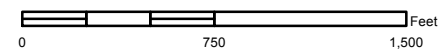


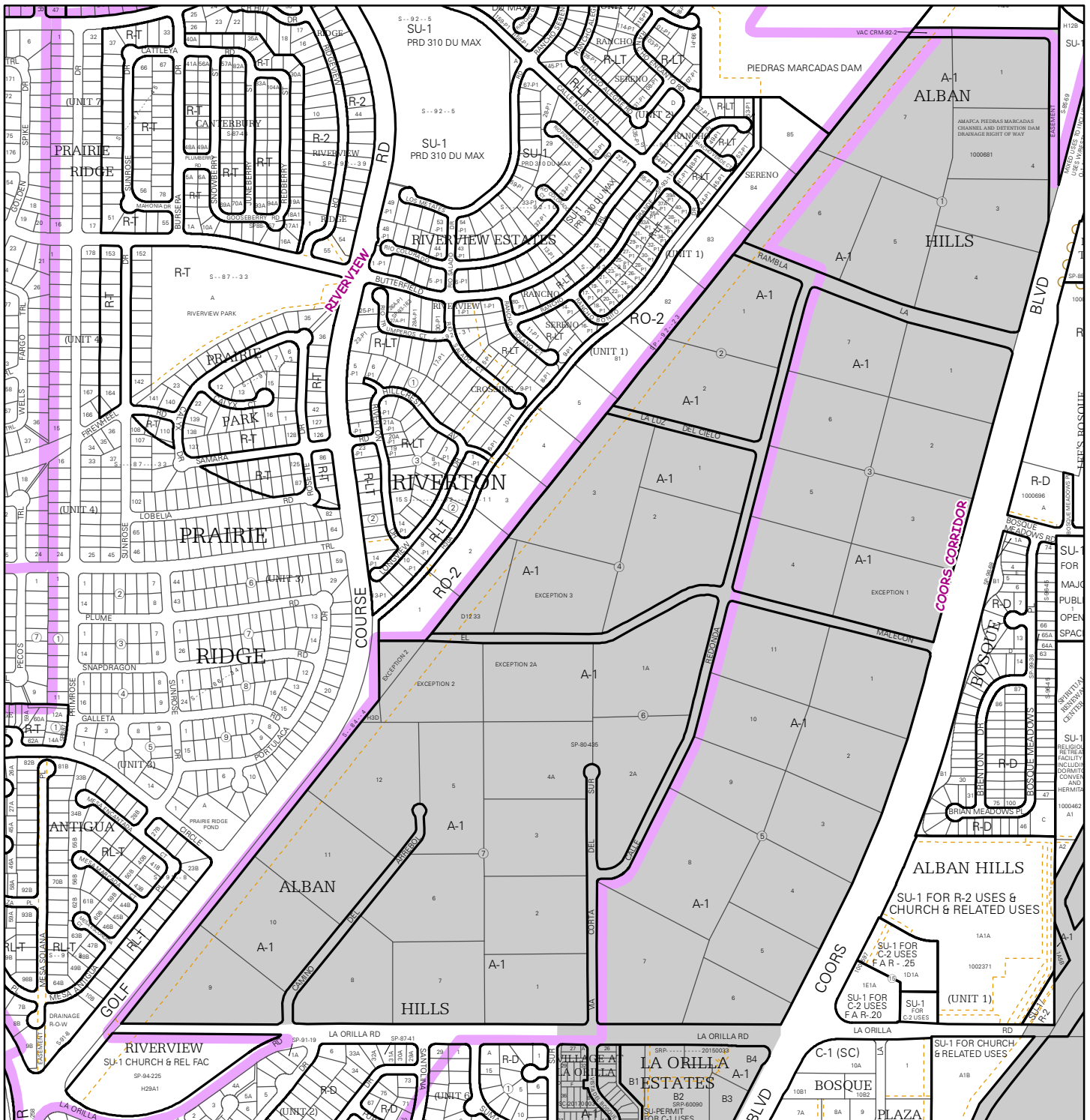
Note: Grey Shading Represents Area Outside of the City Limits

Zone Atlas Page:
D-11-Z


Selected Symbols

- SECTOR PLANS
- Design Overlay Zones
- City Historic Zones
- H-1 Buffer Zone
- Petroglyph Mon.
- Escarpment
- 2 Mile Airport Zone
- Airport Noise Contours
- Wall Overlay Zone





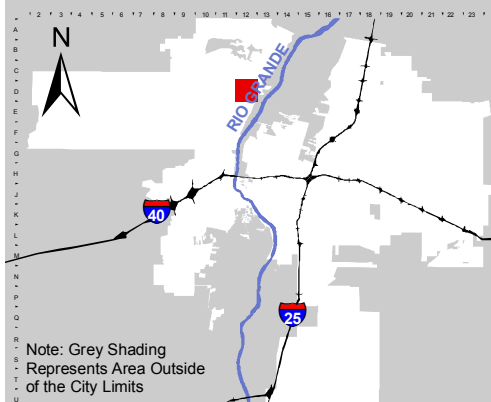
For more current information and details visit: <http://www.cabq.gov/gis>



AGIS
Albuquerque Geographic Information System

Map amended through: May 16, 2018

The Zone Districts and various Overlays shown on these pages are no longer in effect as of May 17, 2018. Refer to the Integrated Development Ordinance (IDO) for current Zoning information.



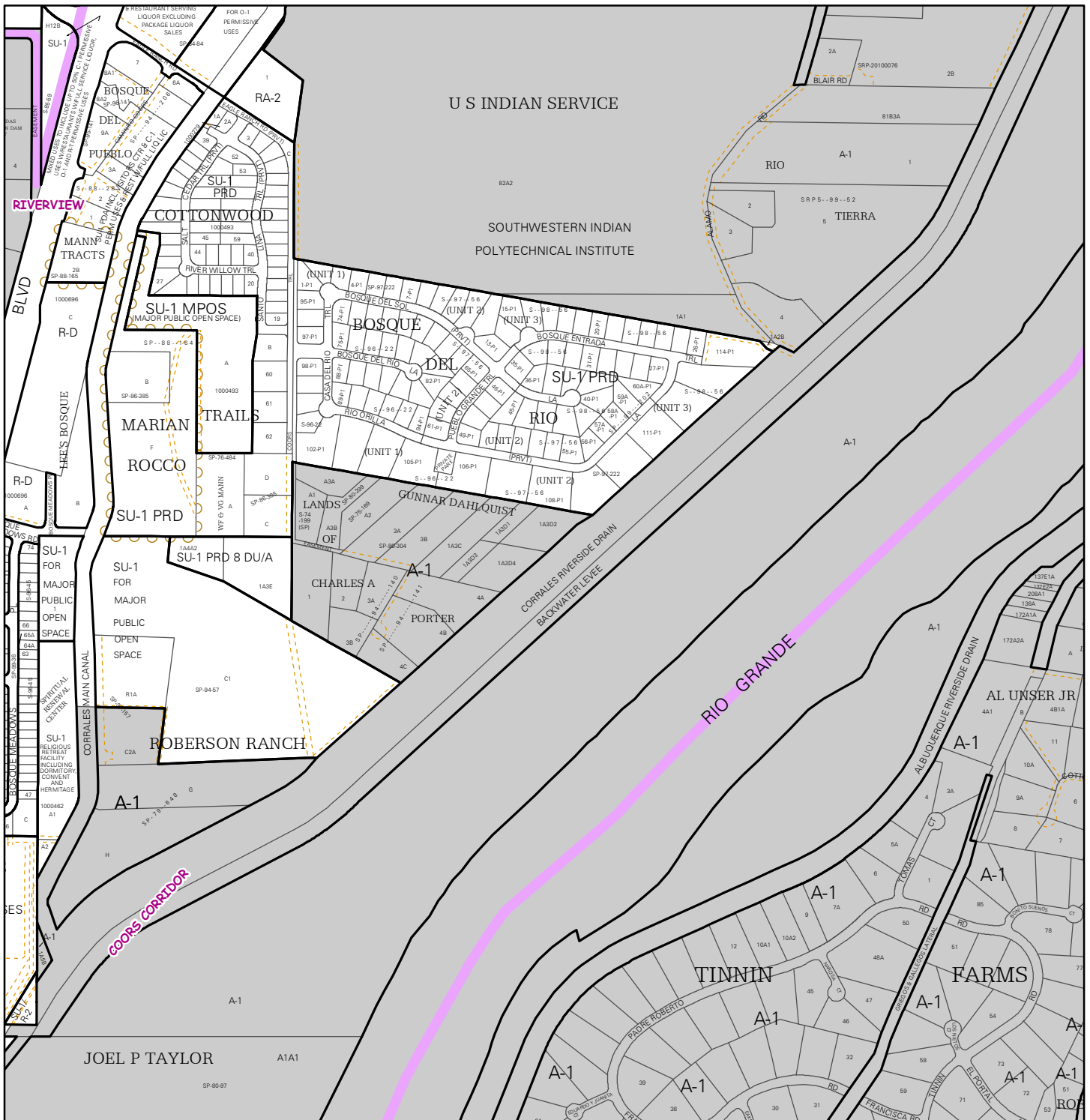
Note: Grey Shading Represents Area Outside of the City Limits

Zone Atlas Page:
D-12-Z

Selected Symbols

SECTOR PLANS	Escarpment
Design Overlay Zones	2 Mile Airport Zone
City Historic Zones	Airport Noise Contours
H-1 Buffer Zone	Wall Overlay Zone
Petroglyph Mon.	

0 750 1,500 Feet



For more current information and details visit: <http://www.cabq.gov/gis>

AGIS
Albuquerque Geographic Information System

Map amended through: May 16, 2018

The Zone Districts and various Overlays shown on these pages are no longer in effect as of May 17, 2018. Refer to the Integrated Development Ordinance (IDO) for current Zoning information.

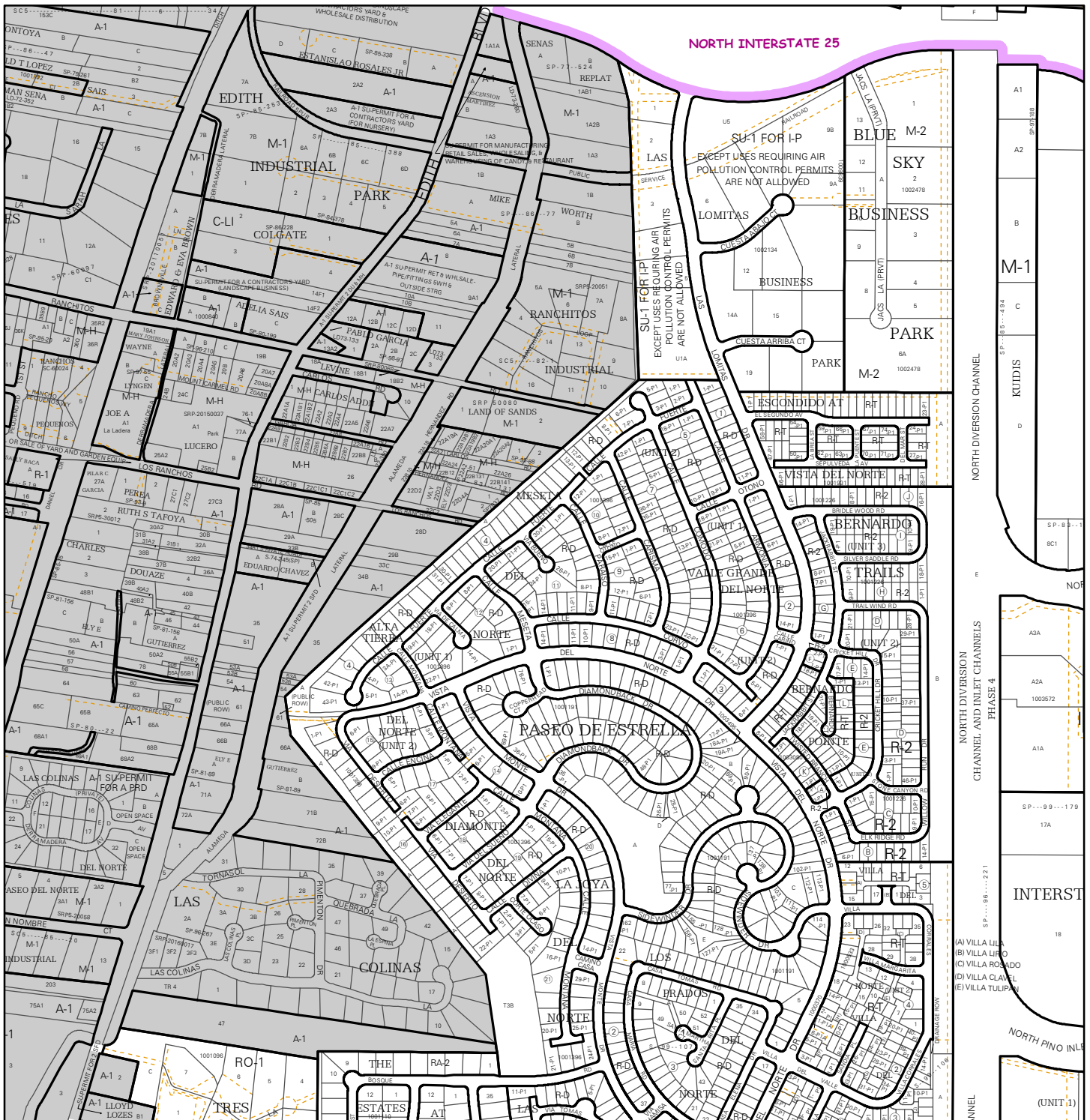
Note: Grey Shading Represents Area Outside of the City Limits

Zone Atlas Page:
D-13-Z


Selected Symbols

SECTOR PLANS	Escarpment
Design Overlay Zones	2 Mile Airport Zone
City Historic Zones	Airport Noise Contours
H-1 Buffer Zone	Wall Overlay Zone
Petroglyph Mon.	

0 750 1,500 Feet



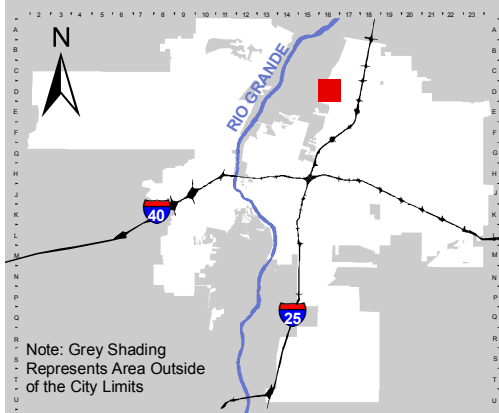
For more current information and details visit: <http://www.cabq.gov/gis>



AGIS
Albuquerque Geographic Information System

Map amended through: May 16, 2018

The Zone Districts and various Overlays shown on these pages are no longer in effect as of May 17, 2018. Refer to the Integrated Development Ordinance (IDO) for current Zoning information.



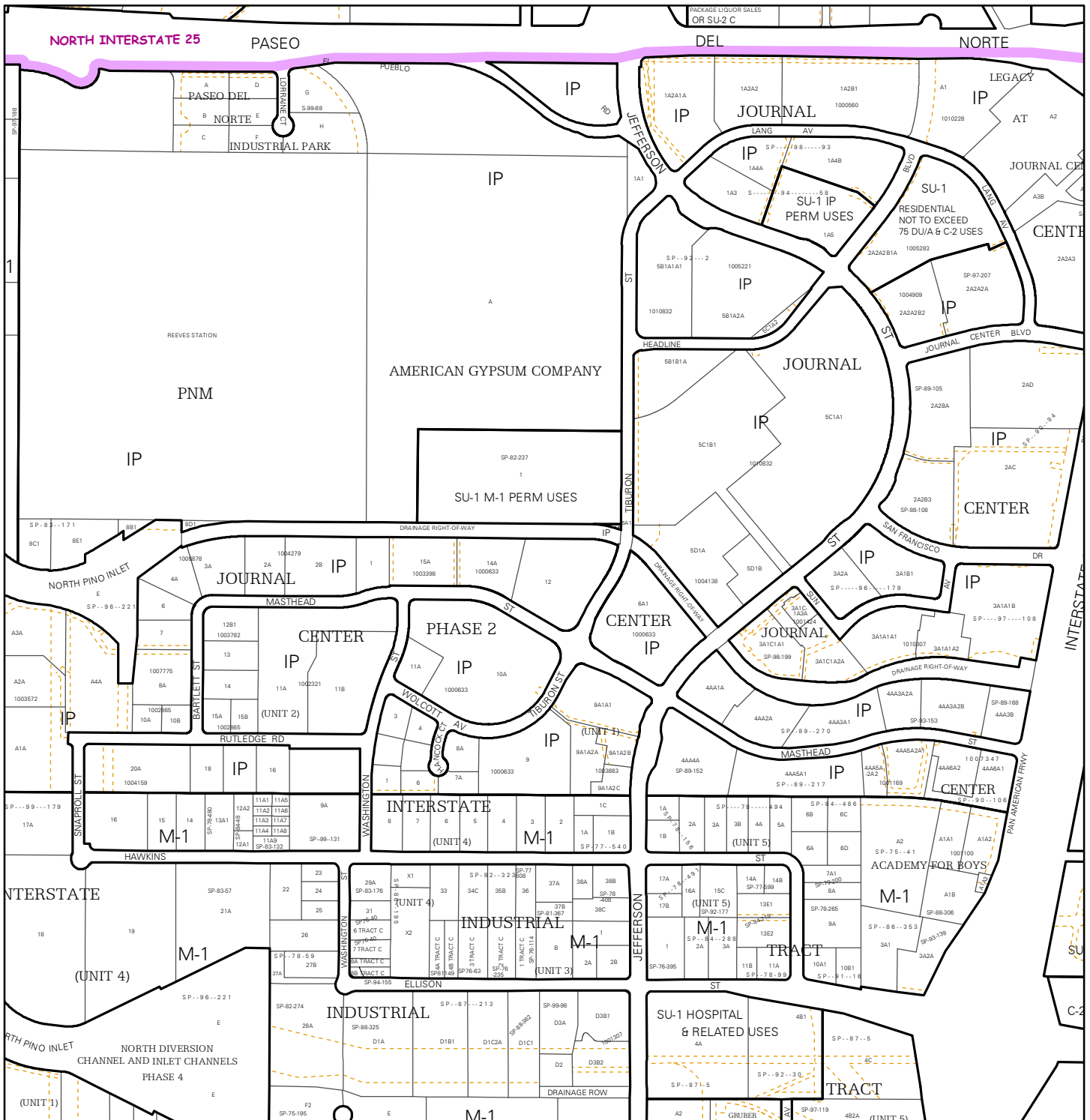
Note: Grey Shading Represents Area Outside of the City Limits

Zone Atlas Page:
D-16-Z


Selected Symbols

- SECTOR PLANS
- Design Overlay Zones
- City Historic Zones
- H-1 Buffer Zone
- Petroglyph Mon.
- Escarpment
- 2 Mile Airport Zone
- Airport Noise Contours
- Wall Overlay Zone

0 750 1,500 Feet



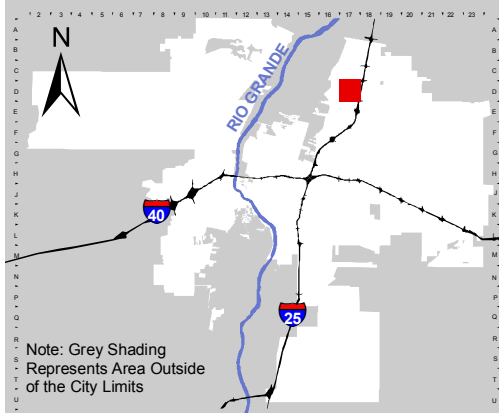
For more current information and details visit: <http://www.cabq.gov/gis>



AGIS
Albuquerque Geographic Information System

Map amended through: May 16, 2018

The Zone Districts and various Overlays shown on these pages are no longer in effect as of May 17, 2018. Refer to the Integrated Development Ordinance (IDO) for current Zoning information.



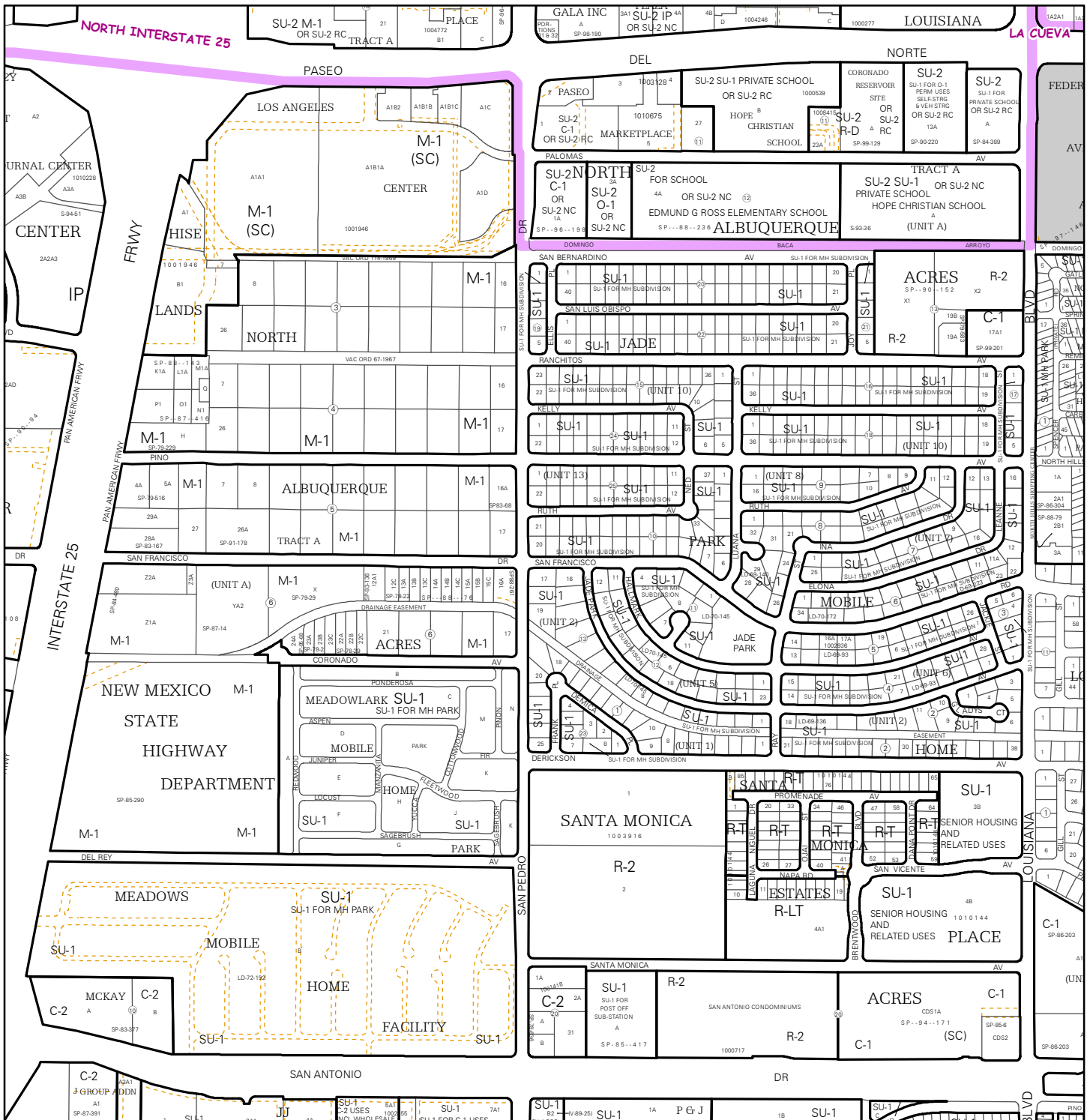
Note: Grey Shading Represents Area Outside of the City Limits

Zone Atlas Page:
D-17-Z

Selected Symbols

- SECTOR PLANS
- Design Overlay Zones
- City Historic Zones
- H-1 Buffer Zone
- Petroglyph Mon.
- Escarpment
- 2 Mile Airport Zone
- Airport Noise Contours
- Wall Overlay Zone

0 750 1,500 Feet



For more current information and details visit: <http://www.cabq.gov/gis>

AGIS
Albuquerque Geographic Information System

Map amended through: May 16, 2018

The Zone Districts and various Overlays shown on these pages are no longer in effect as of May 17, 2018. Refer to the Integrated Development Ordinance (IDO) for current Zoning information.

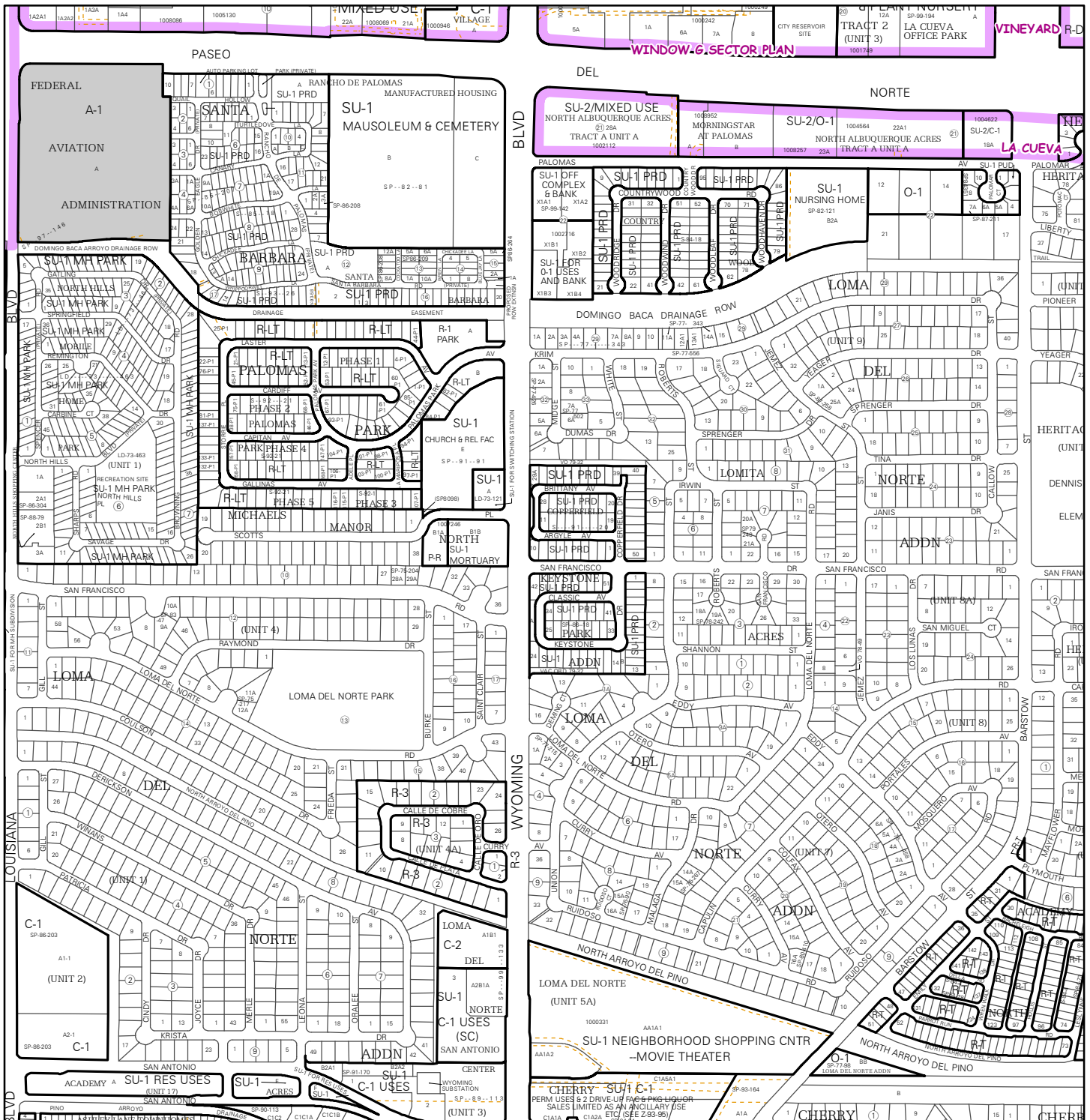
Note: Grey Shading Represents Area Outside of the City Limits

Zone Atlas Page:
D-18-Z

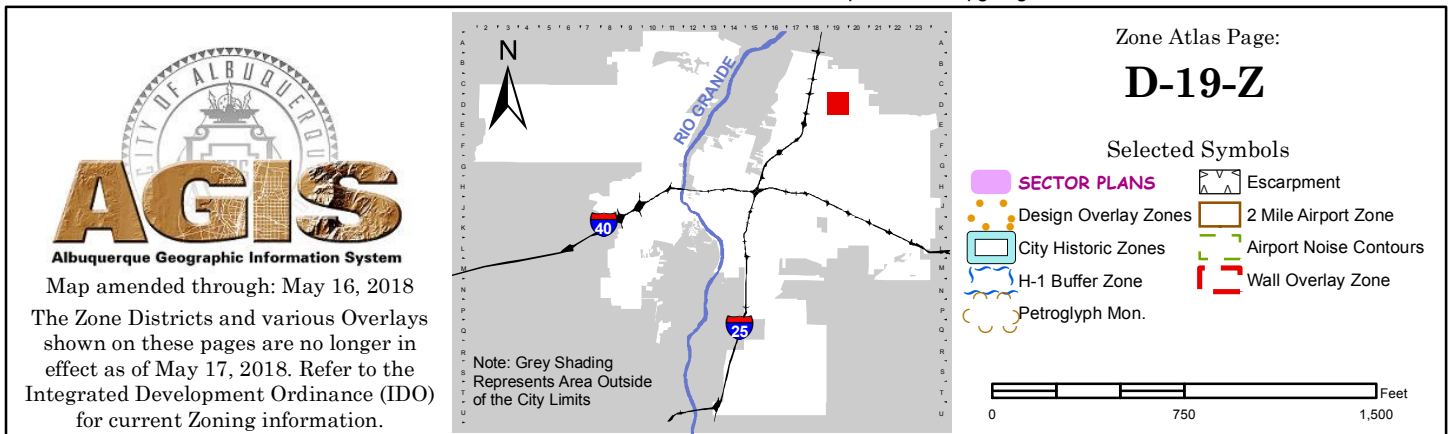
Selected Symbols

SECTOR PLANS	Escarpment
Design Overlay Zones	2 Mile Airport Zone
City Historic Zones	Airport Noise Contours
H-1 Buffer Zone	Wall Overlay Zone
Petroglyph Mon.	

Feet
0 750 1,500



For more current information and details visit: <http://www.cabq.gov/gis>



Zone Atlas Page:

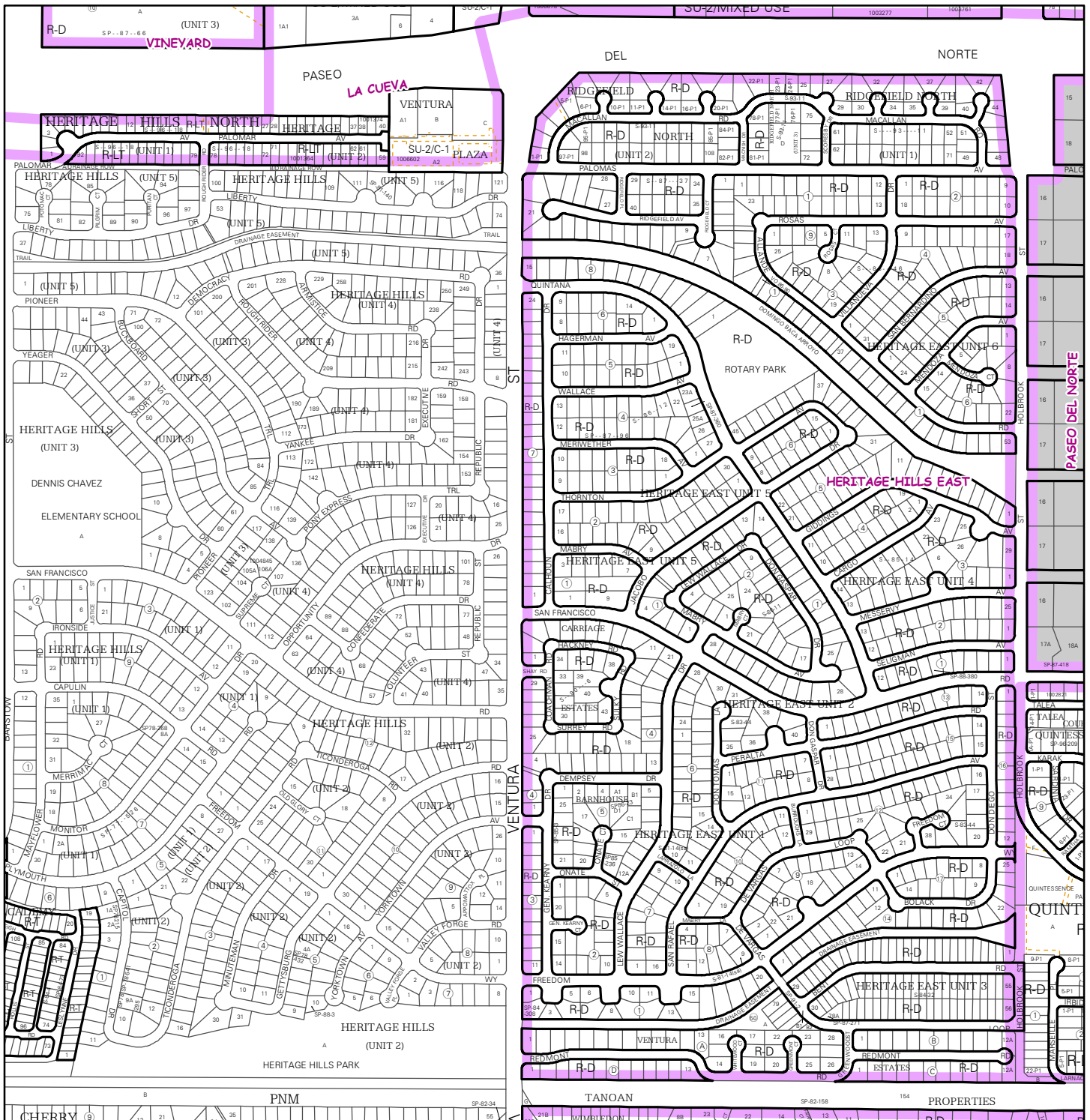
D-19-Z

Selected Symbols

- SECTOR PLANS
- Design Overlay Zones
- City Historic Zones
- H-1 Buffer Zone
- Petroglyph Mon.
- Escarpment
- 2 Mile Airport Zone
- Airport Noise Contours
- Wall Overlay Zone

0 750 1,500 Feet

Note: Grey Shading Represents Area Outside of the City Limits



For more current information and details visit: <http://www.cabq.gov/gis>

AGIS
Albuquerque Geographic Information System

Map amended through: May 16, 2018

The Zone Districts and various Overlays shown on these pages are no longer in effect as of May 17, 2018. Refer to the Integrated Development Ordinance (IDO) for current Zoning information.

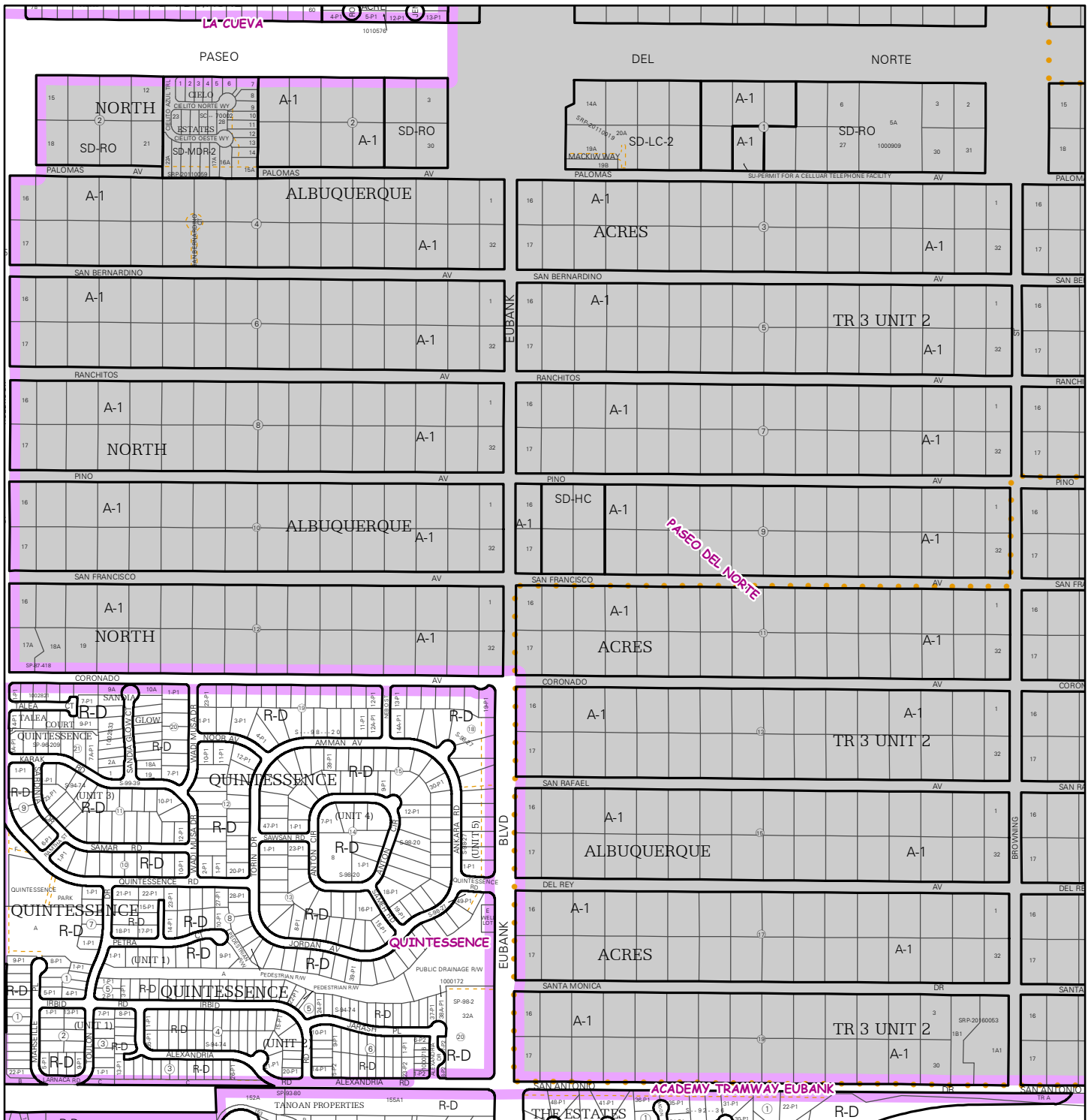
Note: Grey Shading Represents Area Outside of the City Limits

Zone Atlas Page:
D-20-Z


Selected Symbols

- SECTOR PLANS
- Escarpment
- Design Overlay Zones
- 2 Mile Airport Zone
- City Historic Zones
- Airport Noise Contours
- H-1 Buffer Zone
- Wall Overlay Zone
- Petroglyph Mon.

Feet
0 750 1,500



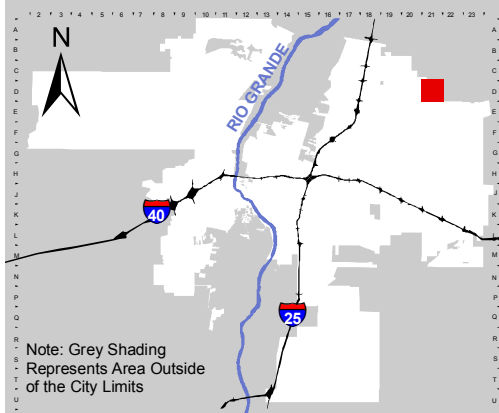
For more current information and details visit: <http://www.cabq.gov/gis>



AGIS
Albuquerque Geographic Information System

Map amended through: May 16, 2018

The Zone Districts and various Overlays shown on these pages are no longer in effect as of May 17, 2018. Refer to the Integrated Development Ordinance (IDO) for current Zoning information.



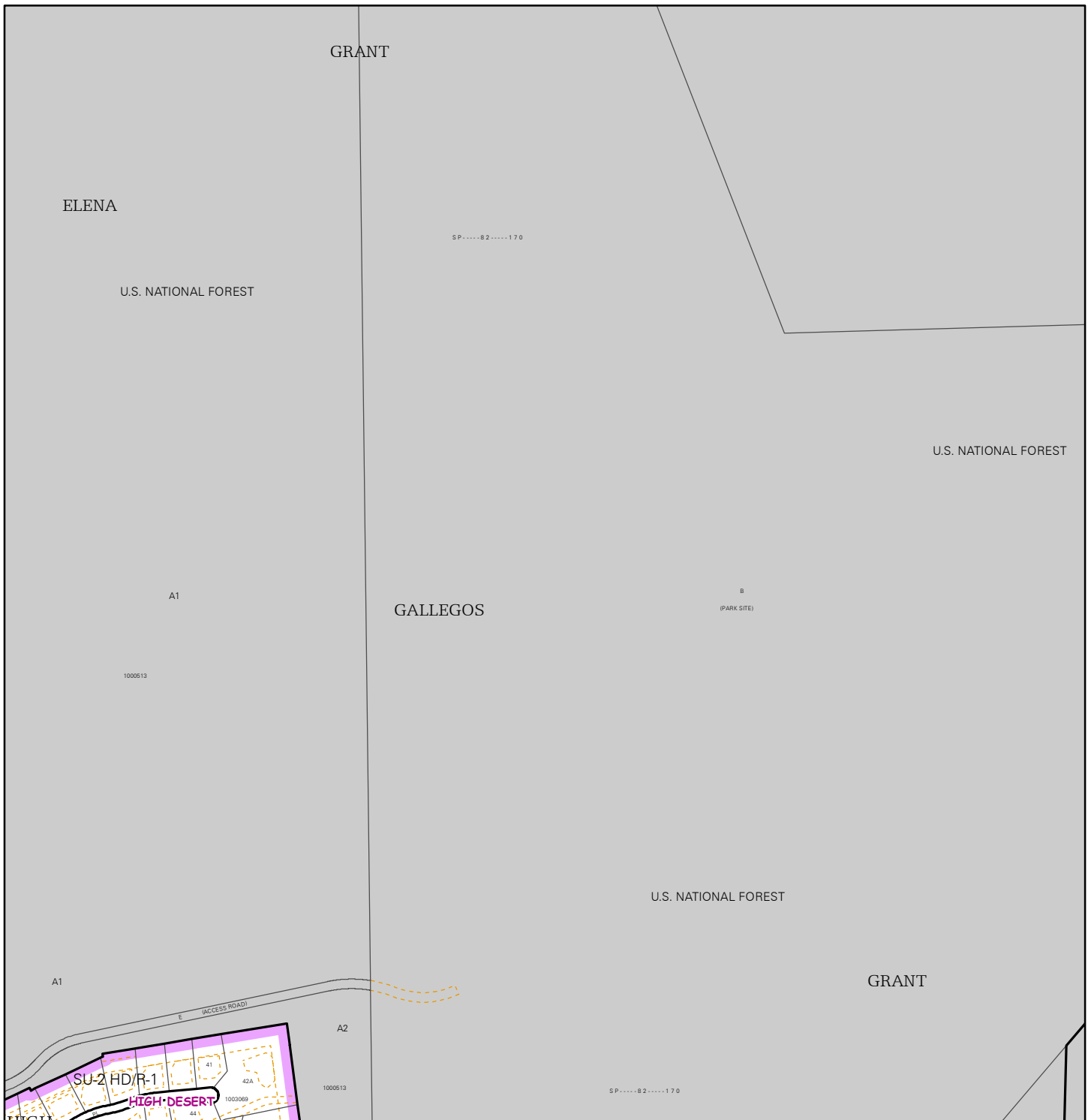
Note: Grey Shading Represents Area Outside of the City Limits

Zone Atlas Page:
D-21-Z


Selected Symbols

- SECTOR PLANS
- Design Overlay Zones
- City Historic Zones
- H-1 Buffer Zone
- Petroglyph Mon.
- Escarpment
- 2 Mile Airport Zone
- Airport Noise Contours
- Wall Overlay Zone

0 750 1,500 Feet



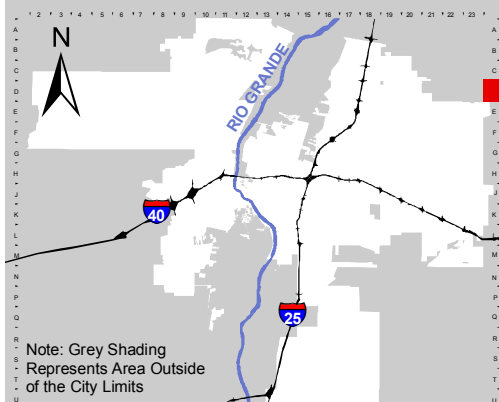
For more current information and details visit: <http://www.cabq.gov/gis>



AGIS
Albuquerque Geographic Information System

Map amended through: May 16, 2018

The Zone Districts and various Overlays shown on these pages are no longer in effect as of May 17, 2018. Refer to the Integrated Development Ordinance (IDO) for current Zoning information.




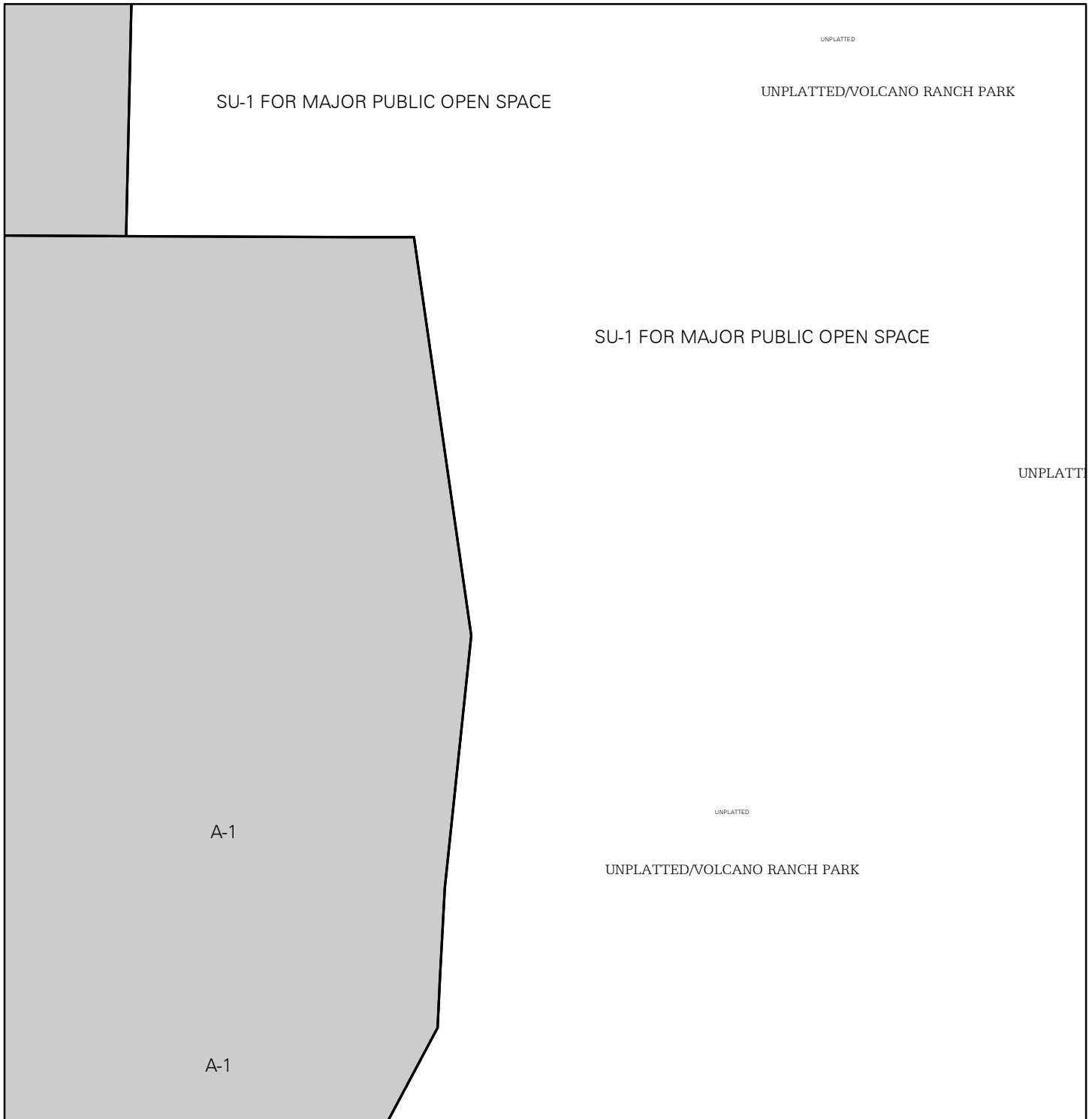
Note: Grey Shading Represents Area Outside of the City Limits

Zone Atlas Page:
D-24-Z

Selected Symbols

SECTOR PLANS	Escarpment
Design Overlay Zones	2 Mile Airport Zone
City Historic Zones	Airport Noise Contours
H-1 Buffer Zone	Wall Overlay Zone
Petroglyph Mon.	





SU-1 FOR MAJOR PUBLIC OPEN SPACE

UNPLATTED/VOLCANO RANCH PARK

SU-1 FOR MAJOR PUBLIC OPEN SPACE

UNPLATTED


A-1

UNPLATTED

UNPLATTED/VOLCANO RANCH PARK

A-1

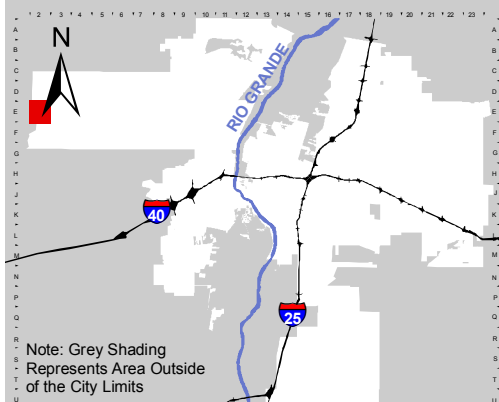
For more current information and details visit: <http://www.cabq.gov/gis>



AGIS
Albuquerque Geographic Information System

Map amended through: May 16, 2018

The Zone Districts and various Overlays shown on these pages are no longer in effect as of May 17, 2018. Refer to the Integrated Development Ordinance (IDO) for current Zoning information.




Note: Grey Shading Represents Area Outside of the City Limits

Zone Atlas Page:
E-02-Z

Selected Symbols

SECTOR PLANS	Escarpment
Design Overlay Zones	2 Mile Airport Zone
City Historic Zones	Airport Noise Contours
H-1 Buffer Zone	Wall Overlay Zone
Petroglyph Mon.	



SU-1 FOR MAJOR PUBLIC OPEN SPACE

UNPLATTED


UNPLATTED/VOLCANO RANCH PARK

UNPLATTED

UNPLATTED/VOLCANO RANCH PARK

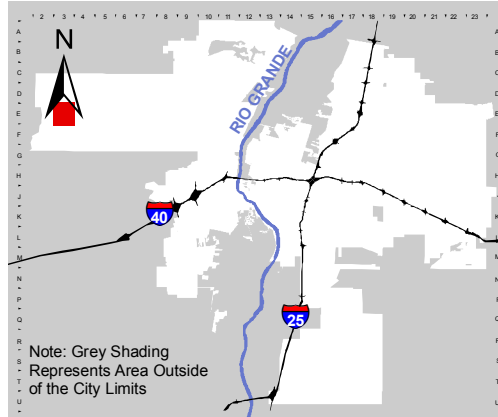
SU-1 FOR MAJOR PUBLIC OPEN SPACE

For more current information and details visit: <http://www.cabq.gov/gis>



Map amended through: May 16, 2018

The Zone Districts and various Overlays shown on these pages are no longer in effect as of May 17, 2018. Refer to the Integrated Development Ordinance (IDO) for current Zoning information.

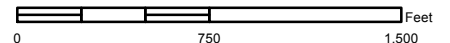


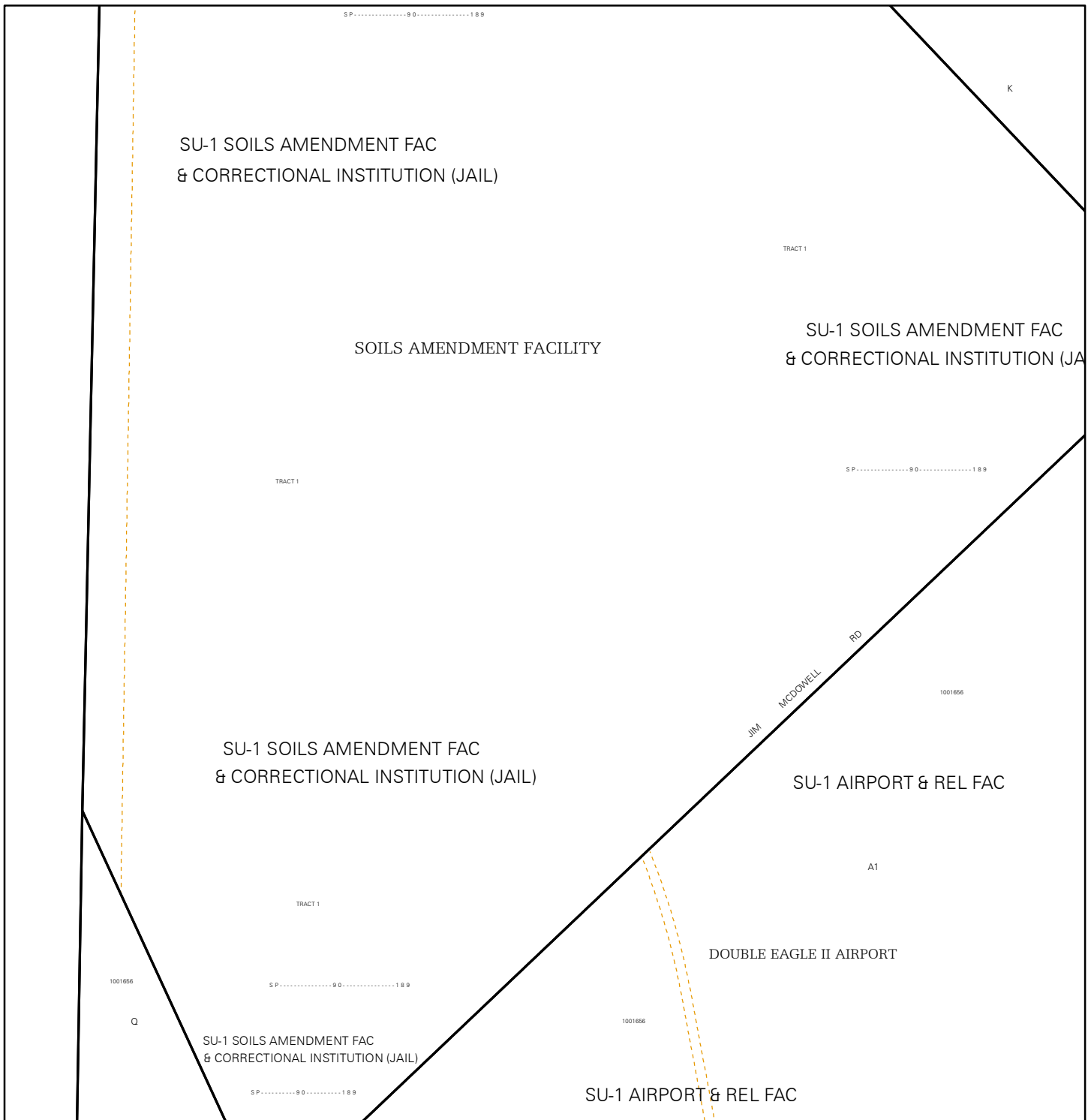
Zone Atlas Page:

E-03-Z


Selected Symbols

- SECTOR PLANS**
- Design Overlay Zones
- City Historic Zones
- H-1 Buffer Zone
- Petroglyph Mon.
- Escarpment
- 2 Mile Airport Zone
- Airport Noise Contours
- Wall Overlay Zone





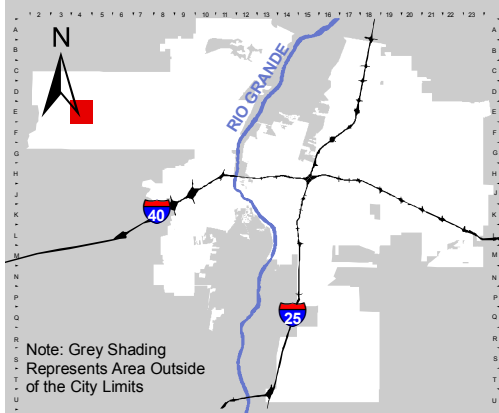
For more current information and details visit: <http://www.cabq.gov/gis>



AGIS
Albuquerque Geographic Information System

Map amended through: May 16, 2018

The Zone Districts and various Overlays shown on these pages are no longer in effect as of May 17, 2018. Refer to the Integrated Development Ordinance (IDO) for current Zoning information.




Note: Grey Shading Represents Area Outside of the City Limits

Zone Atlas Page:
E-04-Z


Selected Symbols

SECTOR PLANS	Escarpment
Design Overlay Zones	2 Mile Airport Zone
City Historic Zones	Airport Noise Contours
H-1 Buffer Zone	Wall Overlay Zone
Petroglyph Mon.	

0 750 1,500
Feet



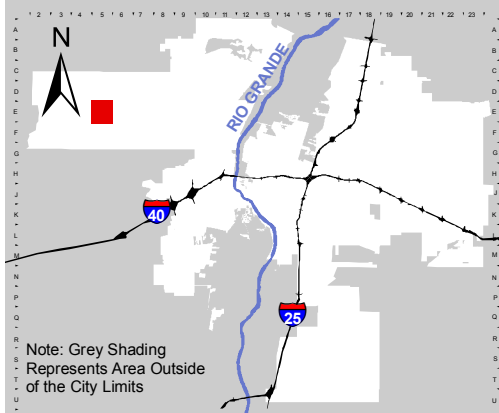
For more current information and details visit: <http://www.cabq.gov/gis>



AGIS
Albuquerque Geographic Information System

Map amended through: May 16, 2018

The Zone Districts and various Overlays shown on these pages are no longer in effect as of May 17, 2018. Refer to the Integrated Development Ordinance (IDO) for current Zoning information.

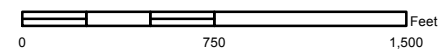


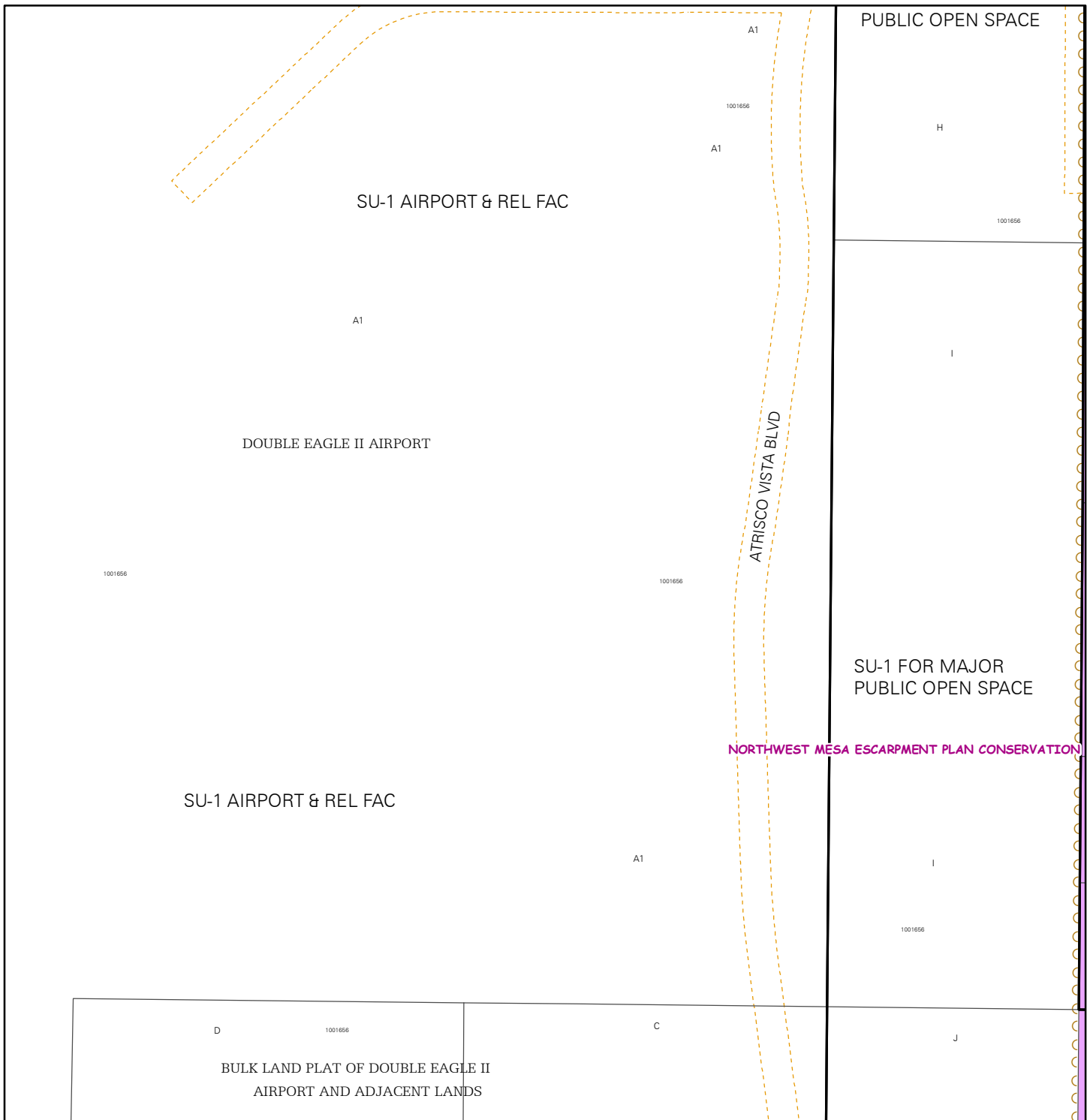
Note: Grey Shading Represents Area Outside of the City Limits

Zone Atlas Page:
E-05-Z


Selected Symbols

SECTOR PLANS	Escarpment
Design Overlay Zones	2 Mile Airport Zone
City Historic Zones	Airport Noise Contours
H-1 Buffer Zone	Wall Overlay Zone
Petroglyph Mon.	





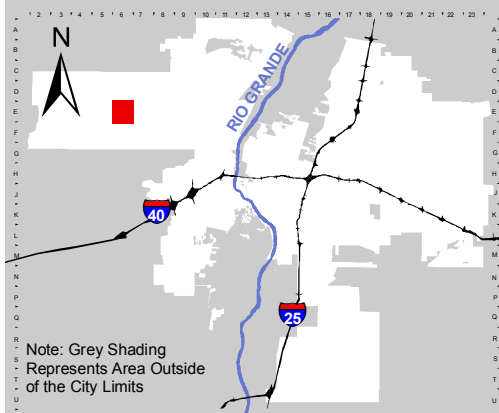
For more current information and details visit: <http://www.cabq.gov/gis>



AGIS
Albuquerque Geographic Information System

Map amended through: May 16, 2018

The Zone Districts and various Overlays shown on these pages are no longer in effect as of May 17, 2018. Refer to the Integrated Development Ordinance (IDO) for current Zoning information.




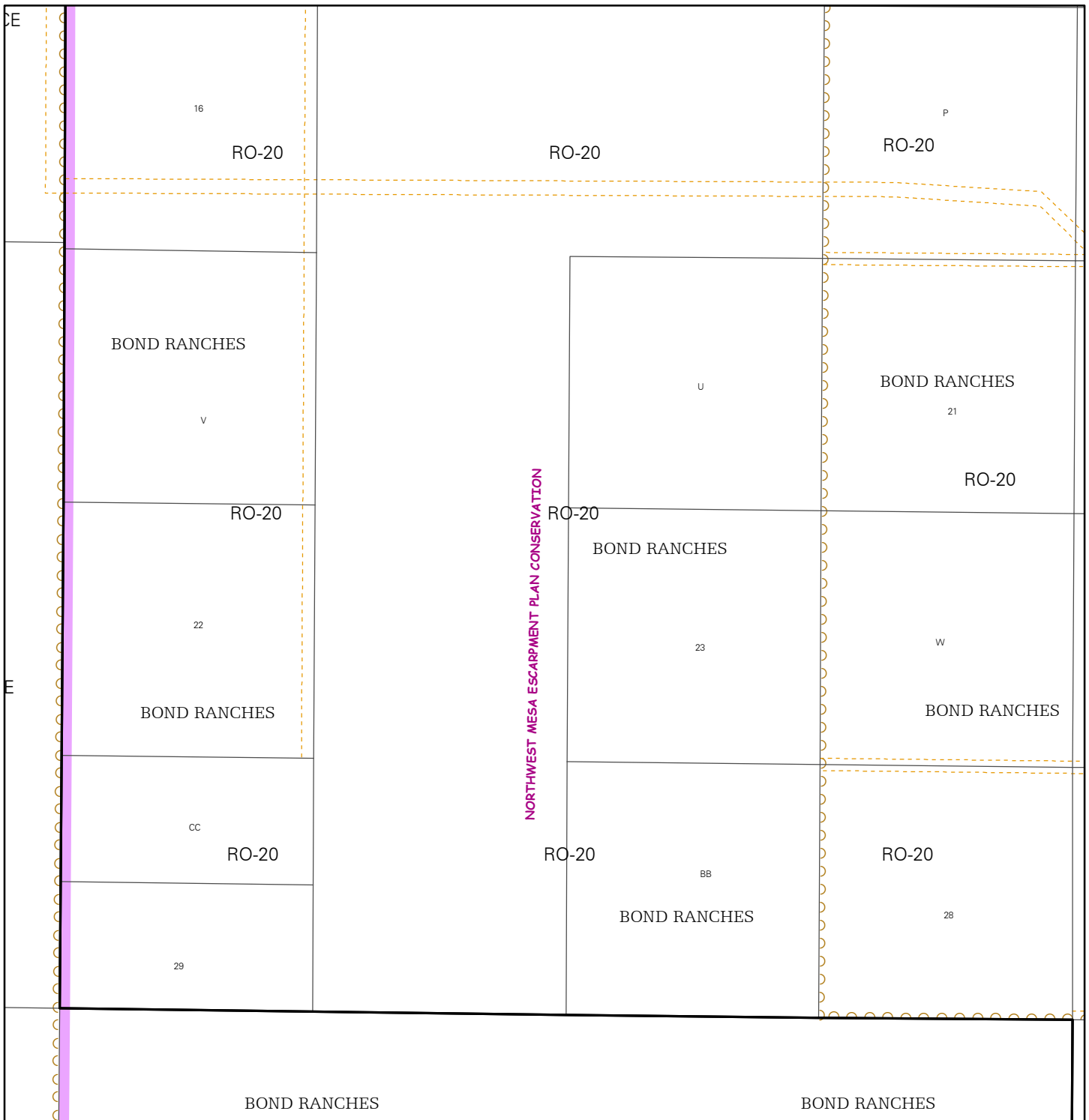
Note: Grey Shading Represents Area Outside of the City Limits

Zone Atlas Page:
E-06-Z

Selected Symbols


SECTOR PLANS	Escarpment
Design Overlay Zones	2 Mile Airport Zone
City Historic Zones	Airport Noise Contours
H-1 Buffer Zone	Wall Overlay Zone
Petroglyph Mon.	





BOND RANCHES BOND RANCHES

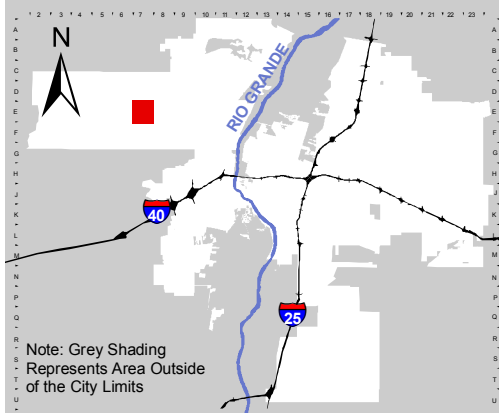
For more current information and details visit: <http://www.cabq.gov/gis>



AGIS
Albuquerque Geographic Information System

Map amended through: May 16, 2018

The Zone Districts and various Overlays shown on these pages are no longer in effect as of May 17, 2018. Refer to the Integrated Development Ordinance (IDO) for current Zoning information.




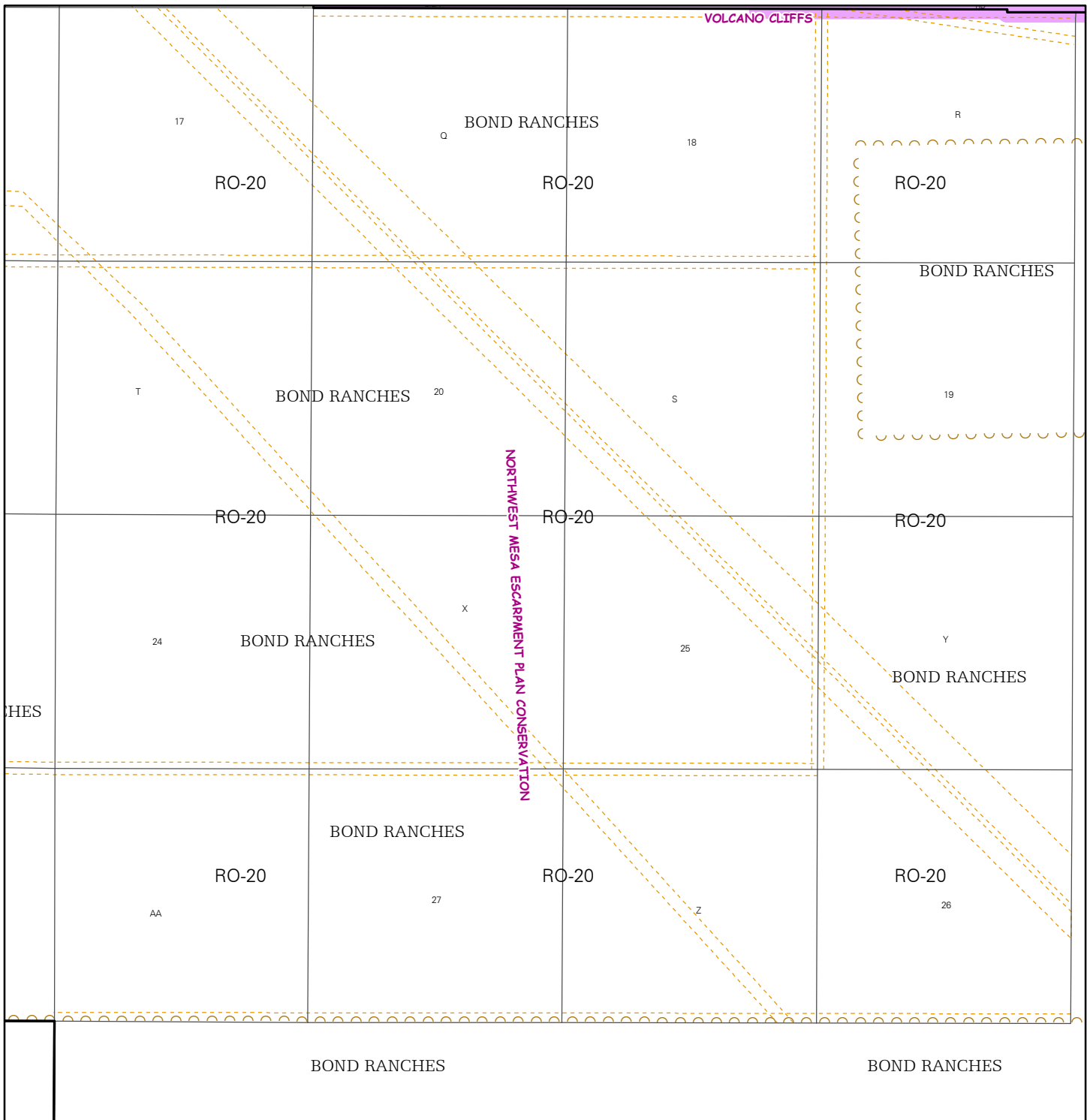
Note: Grey Shading Represents Area Outside of the City Limits

Zone Atlas Page:
E-07-Z


Selected Symbols

SECTOR PLANS	Escarpment
Design Overlay Zones	2 Mile Airport Zone
City Historic Zones	Airport Noise Contours
H-1 Buffer Zone	Wall Overlay Zone
Petroglyph Mon.	





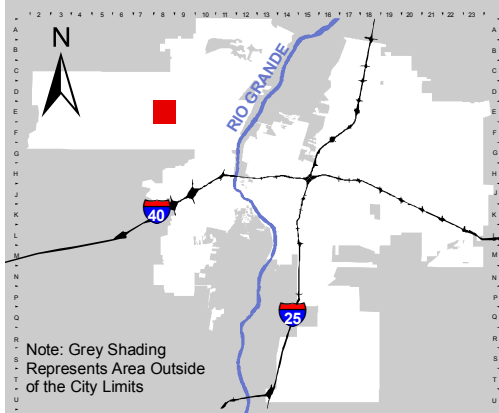
For more current information and details visit: <http://www.cabq.gov/gis>



AGIS
Albuquerque Geographic Information System

Map amended through: May 16, 2018

The Zone Districts and various Overlays shown on these pages are no longer in effect as of May 17, 2018. Refer to the Integrated Development Ordinance (IDO) for current Zoning information.

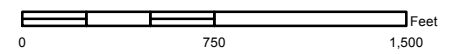


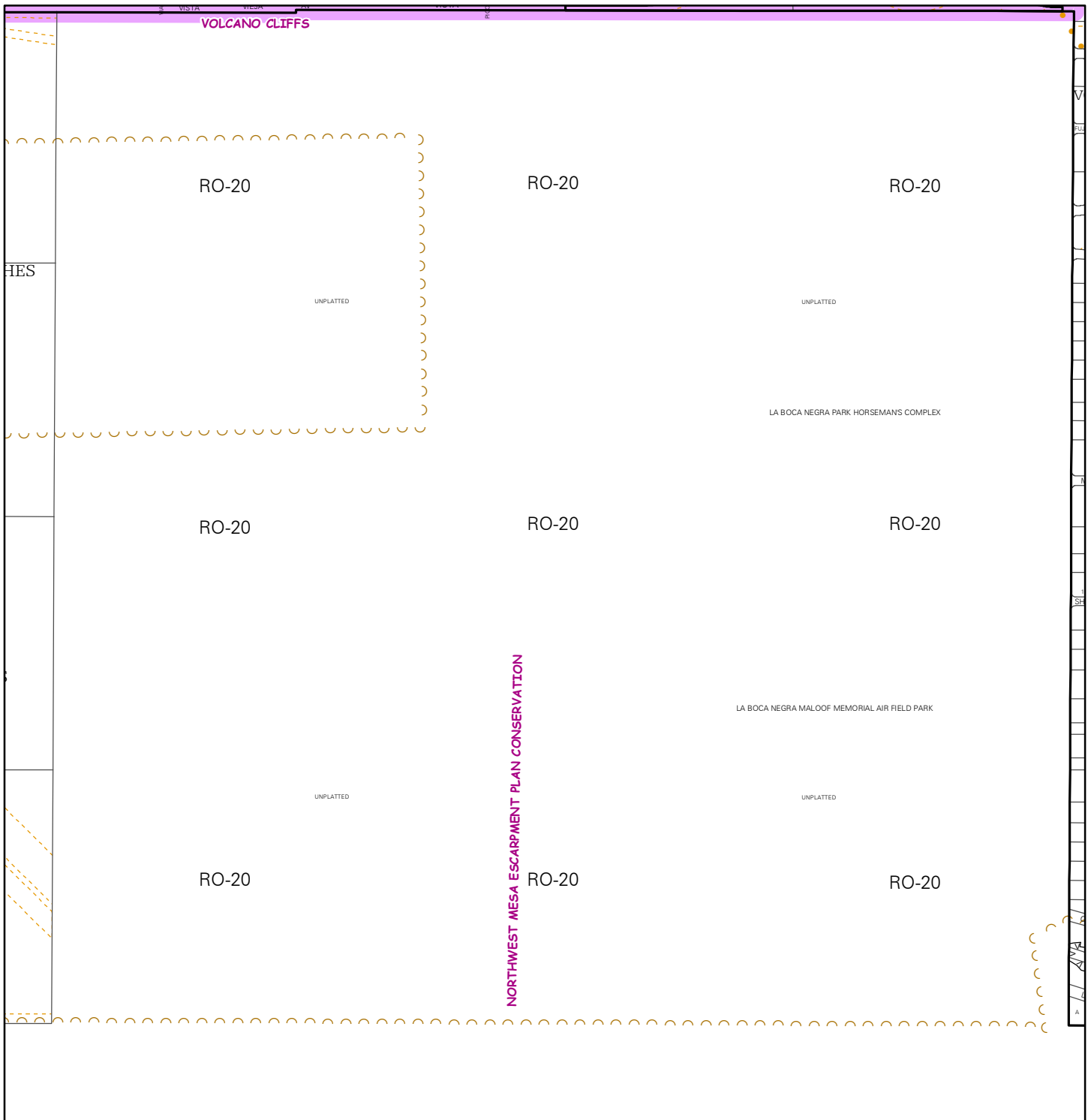
Note: Grey Shading Represents Area Outside of the City Limits

Zone Atlas Page:
E-08-Z


Selected Symbols

- SECTOR PLANS
- Design Overlay Zones
- City Historic Zones
- H-1 Buffer Zone
- Petroglyph Mon.
- Escarpment
- 2 Mile Airport Zone
- Airport Noise Contours
- Wall Overlay Zone





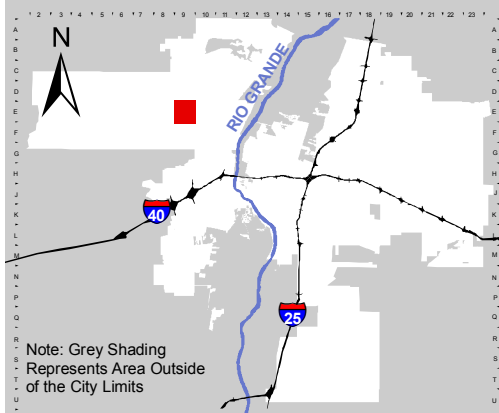
For more current information and details visit: <http://www.cabq.gov/gis>



AGIS
Albuquerque Geographic Information System

Map amended through: May 16, 2018

The Zone Districts and various Overlays shown on these pages are no longer in effect as of May 17, 2018. Refer to the Integrated Development Ordinance (IDO) for current Zoning information.

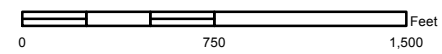


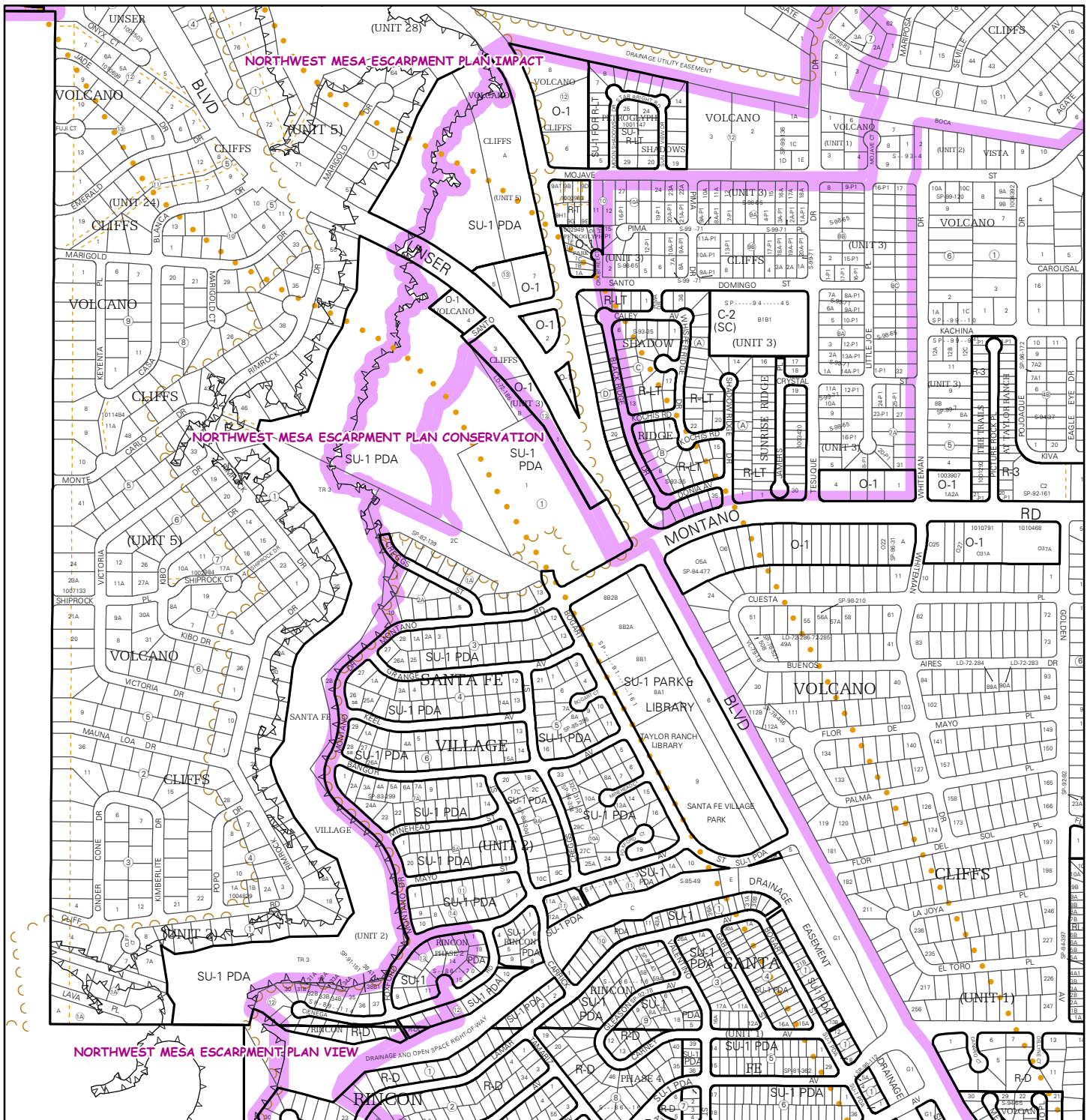
Note: Grey Shading Represents Area Outside of the City Limits

Zone Atlas Page:
E-09-Z


Selected Symbols

SECTOR PLANS	Escarpment
Design Overlay Zones	2 Mile Airport Zone
City Historic Zones	Airport Noise Contours
H-1 Buffer Zone	Wall Overlay Zone
Petroglyph Mon.	



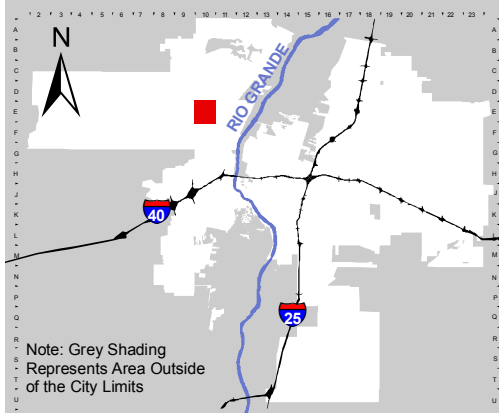


For more current information and details visit: <http://www.cabq.gov/gis>



AGIS
Albuquerque Geographic Information System










Map amended through: May 16, 2018
The Zone Districts and various Overlays shown on these pages are no longer in effect as of May 17, 2018. Refer to the Integrated Development Ordinance (IDO) for current Zoning information.



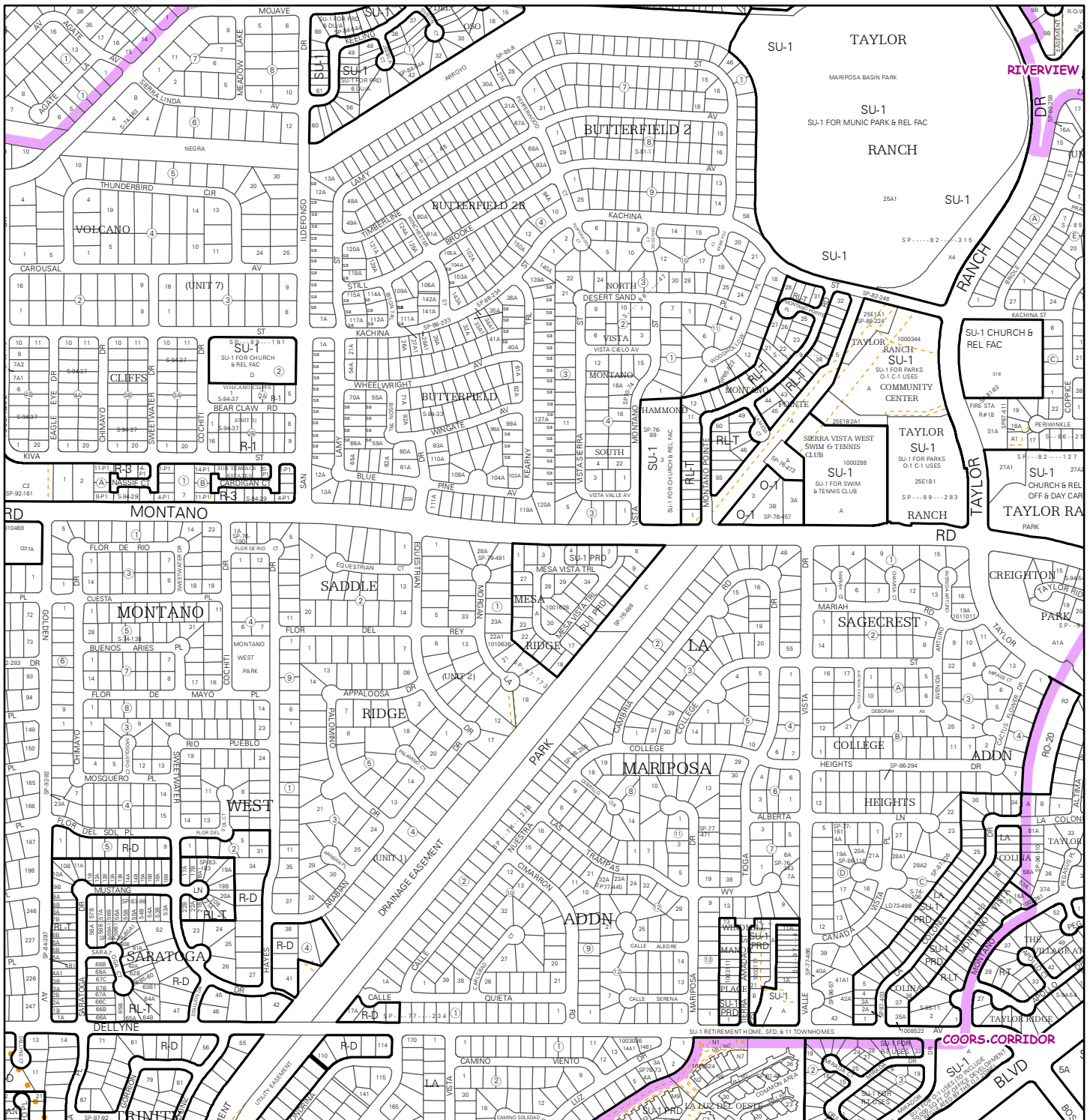
Note: Grey Shading Represents Area Outside of the City Limits

Zone Atlas Page:
E-10-Z


Selected Symbols

 SECTOR PLANS	 Escarpment
 Design Overlay Zones	 2 Mile Airport Zone
 City Historic Zones	 Airport Noise Contours
 H-1 Buffer Zone	 Wall Overlay Zone
 Petroglyph Mon.	

Feet
0 750 1,500



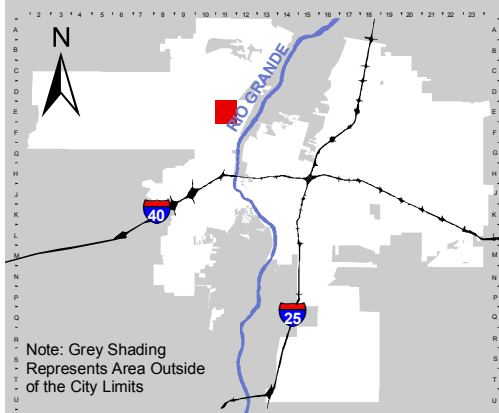
For more current information and details visit: <http://www.cabq.gov/gis>



AGIS
Albuquerque Geographic Information System

Map amended through: May 16, 2018










The Zone Districts and various Overlays shown on these pages are no longer in effect as of May 17, 2018. Refer to the Integrated Development Ordinance (IDO) for current Zoning information.



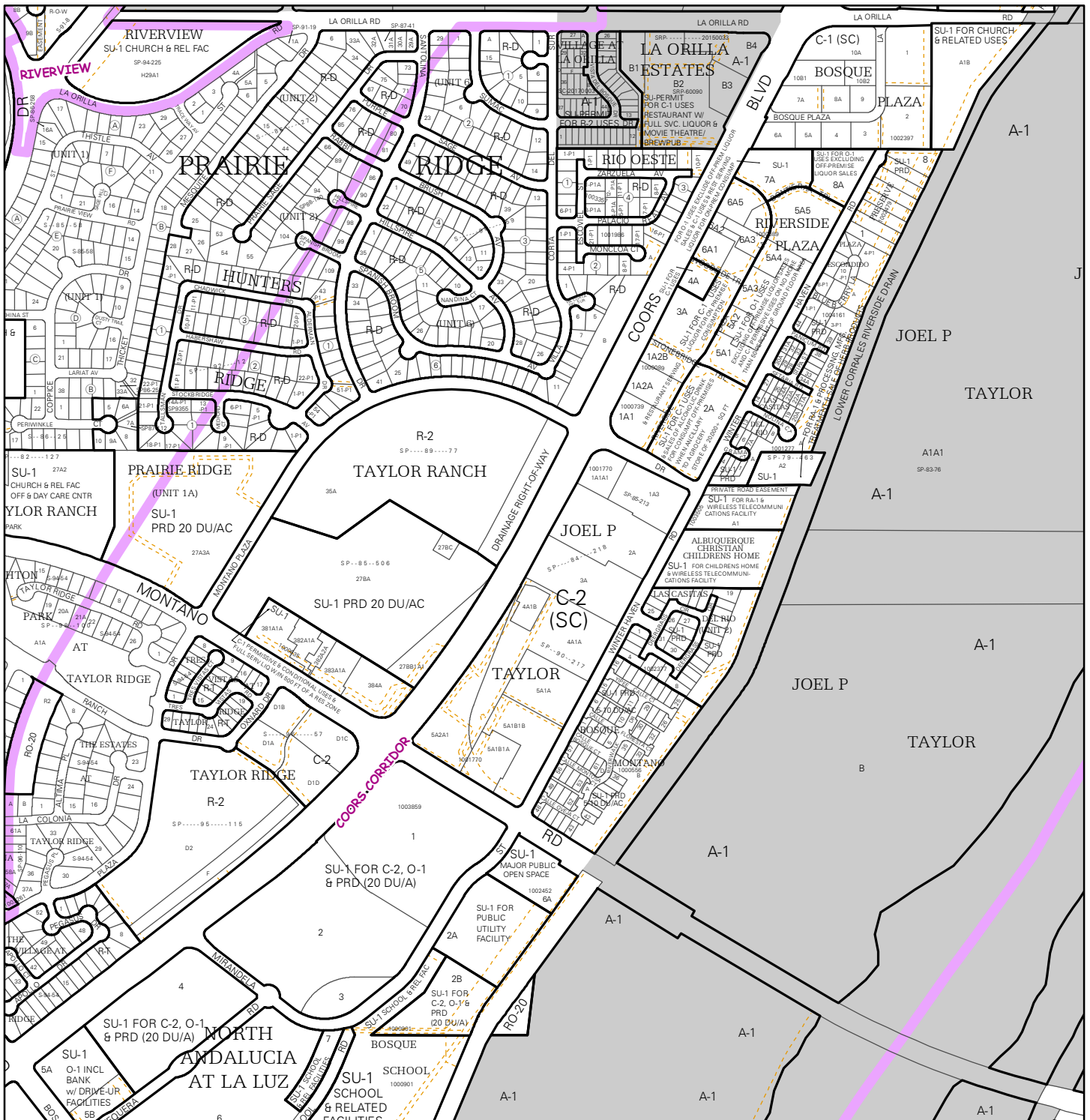
Note: Grey Shading Represents Area Outside of the City Limits

Zone Atlas Page:
E-11-Z


Selected Symbols

 SECTOR PLANS	 Escarpment
 Design Overlay Zones	 2 Mile Airport Zone
 City Historic Zones	 Airport Noise Contours
 H-1 Buffer Zone	 Wall Overlay Zone
 Petroglyph Mon.	

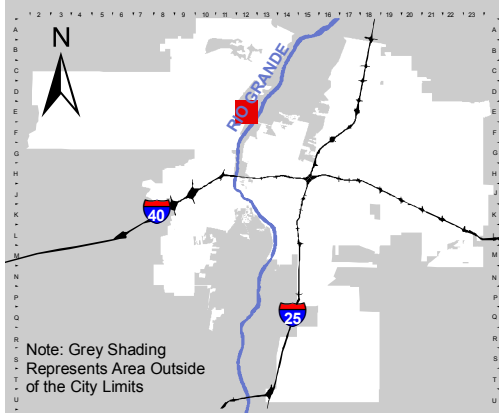
Feet
0 750 1,500



For more current information and details visit: <http://www.cabq.gov/gis>



Map amended through: May 16, 2018
The Zone Districts and various Overlays shown on these pages are no longer in effect as of May 17, 2018. Refer to the Integrated Development Ordinance (IDO) for current Zoning information.

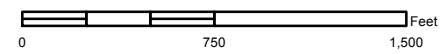


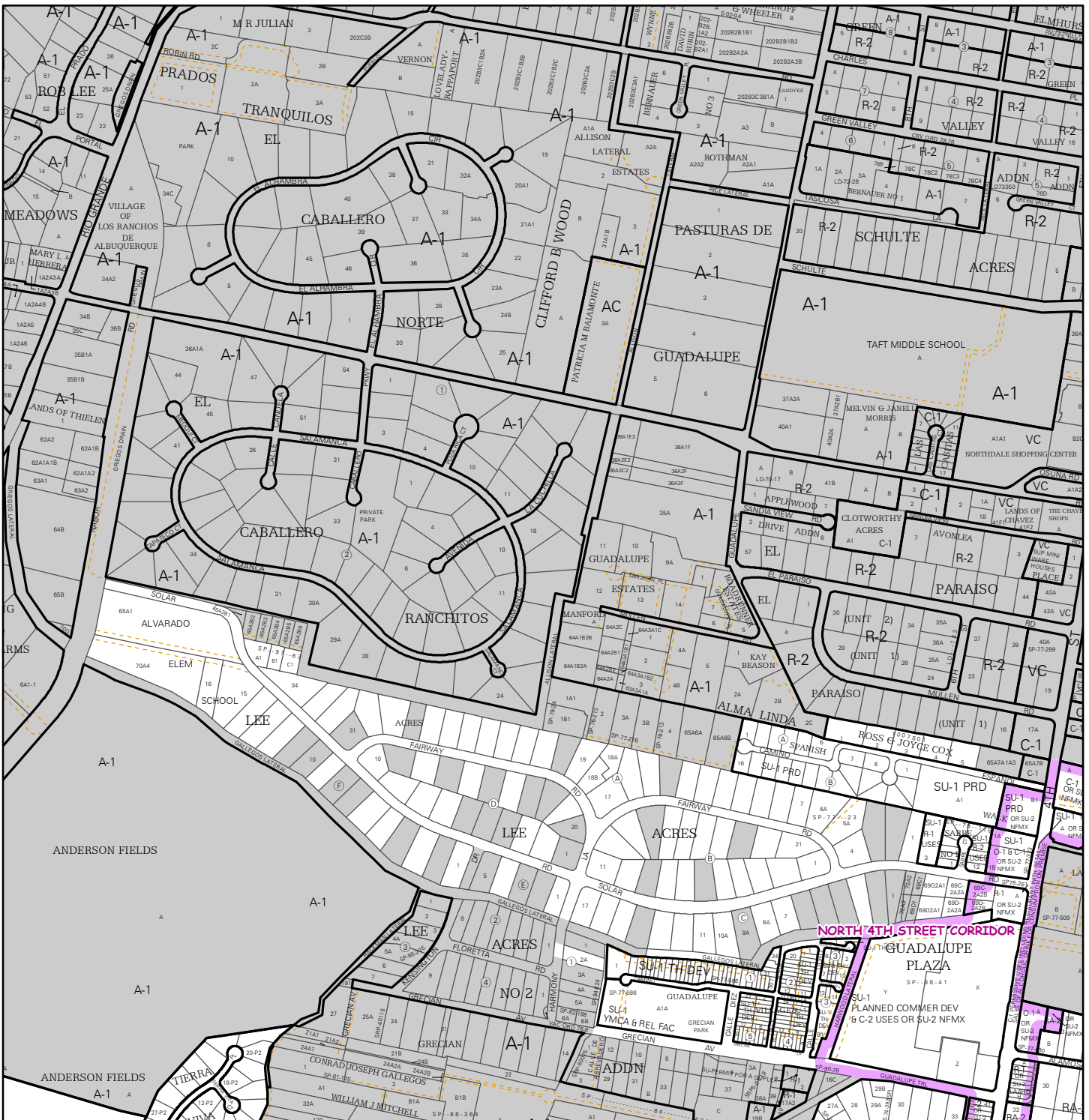
Note: Grey Shading Represents Area Outside of the City Limits

Zone Atlas Page:
E-12-Z


Selected Symbols

SECTOR PLANS	Escarpment
Design Overlay Zones	2 Mile Airport Zone
City Historic Zones	Airport Noise Contours
H-1 Buffer Zone	Wall Overlay Zone
Petroglyph Mon.	

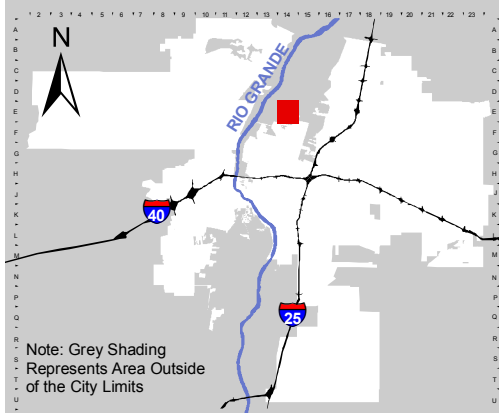




For more current information and details visit: <http://www.cabq.gov/gis>



Map amended through: May 16, 2018
The Zone Districts and various Overlays shown on these pages are no longer in effect as of May 17, 2018. Refer to the Integrated Development Ordinance (IDO) for current Zoning information.

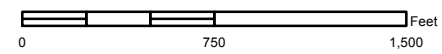


Note: Grey Shading Represents Area Outside of the City Limits

Zone Atlas Page:
E-14-Z

Selected Symbols

- SECTOR PLANS
- Design Overlay Zones
- City Historic Zones
- H-1 Buffer Zone
- Petroglyph Mon.
- Escarpment
- 2 Mile Airport Zone
- Airport Noise Contours
- Wall Overlay Zone





For more current information and details visit: <http://www.cabq.gov/gis>

AGIS
Albuquerque Geographic Information System

Map amended through: May 16, 2018

The Zone Districts and various Overlays shown on these pages are no longer in effect as of May 17, 2018. Refer to the Integrated Development Ordinance (IDO) for current Zoning information.

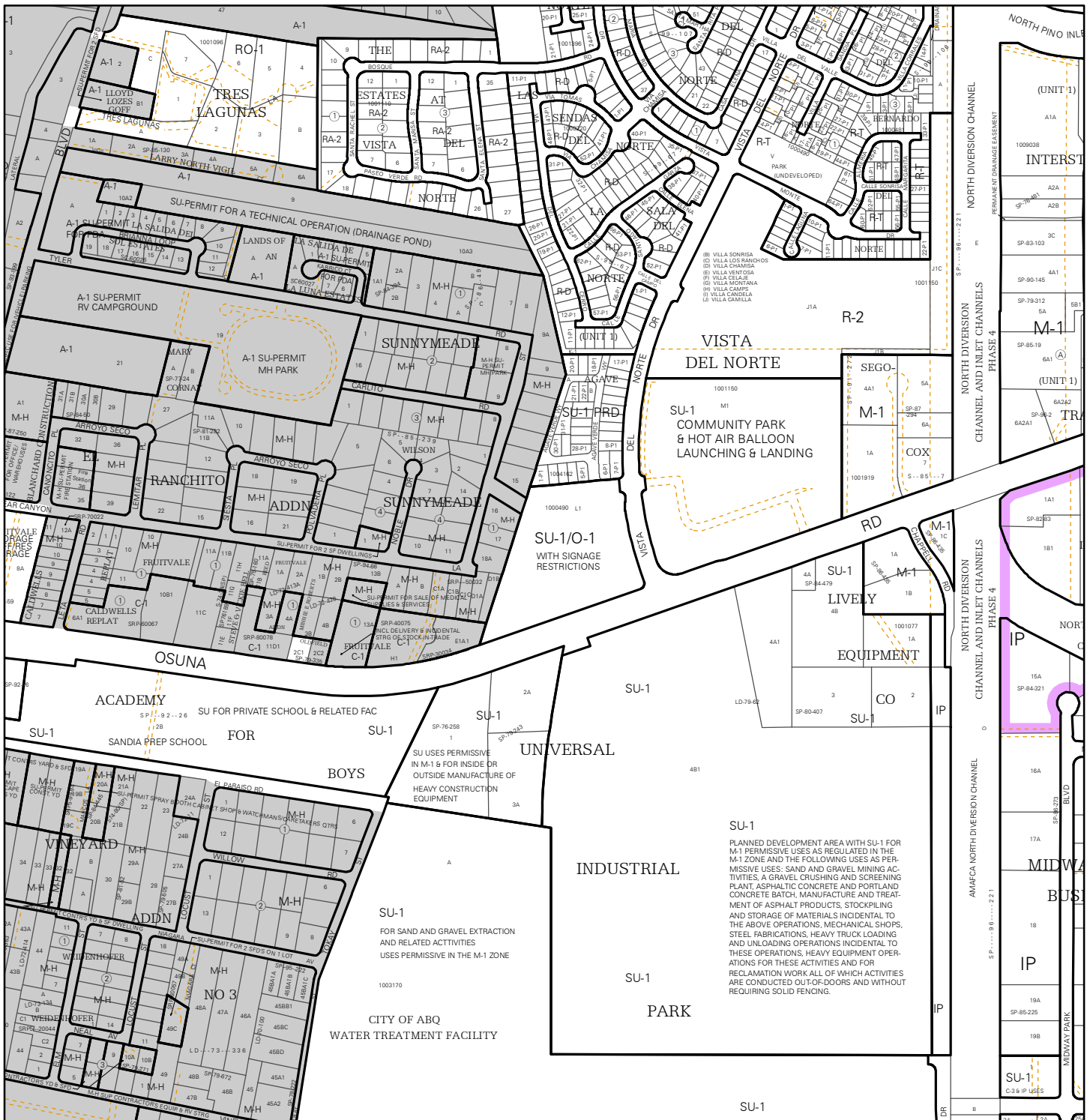
Zone Atlas Page:
E-15-Z

Selected Symbols

SECTOR PLANS	Escarpment
Design Overlay Zones	2 Mile Airport Zone
City Historic Zones	Airport Noise Contours
H-1 Buffer Zone	Wall Overlay Zone
Petroglyph Mon.	

Feet
0 750 1,500

Note: Grey Shading Represents Area Outside of the City Limits



For more current information and details visit: <http://www.cabq.gov/gis>

AGIS
Albuquerque Geographic Information System

Map amended through: May 16, 2018

The Zone Districts and various Overlays shown on these pages are no longer in effect as of May 17, 2018. Refer to the Integrated Development Ordinance (IDO) for current Zoning information.

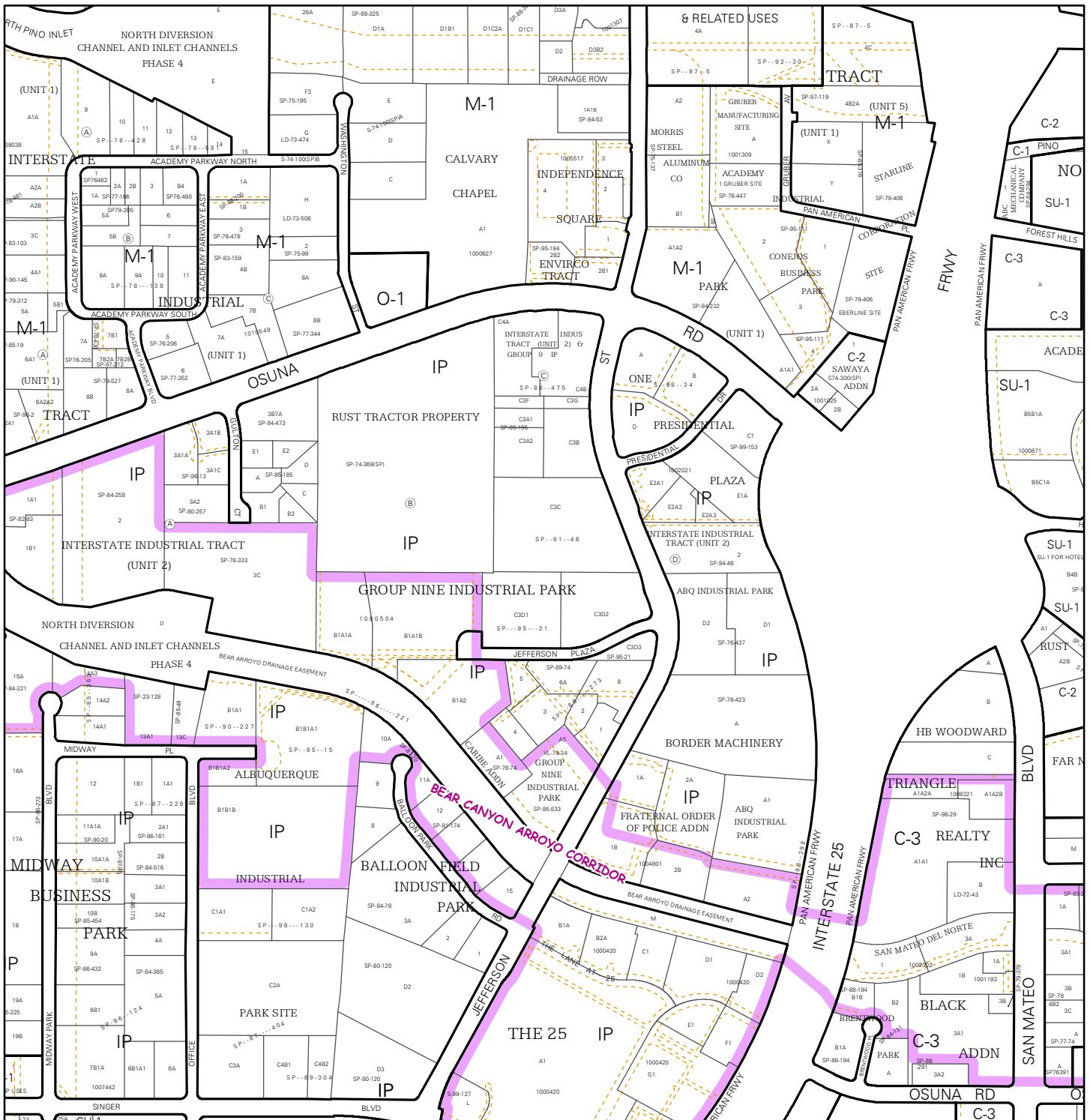
Note: Grey Shading Represents Area Outside of the City Limits

Zone Atlas Page:
E-16-Z


Selected Symbols

- SECTOR PLANS
- Design Overlay Zones
- City Historic Zones
- H-1 Buffer Zone
- Petroglyph Mon.
- Escarpment
- 2 Mile Airport Zone
- Airport Noise Contours
- Wall Overlay Zone

0 750 1,500 Feet



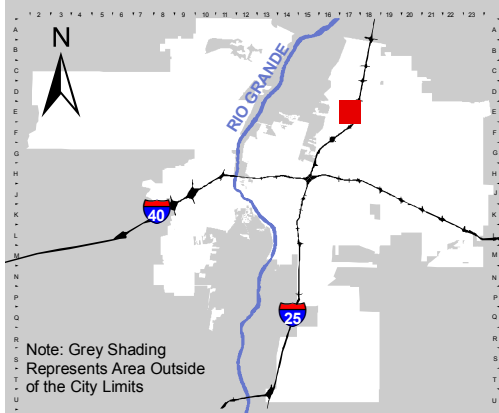
For more current information and details visit: <http://www.cabq.gov/gis>



AGIS
Albuquerque Geographic Information System

Map amended through: May 16, 2018










The Zone Districts and various Overlays shown on these pages are no longer in effect as of May 17, 2018. Refer to the Integrated Development Ordinance (IDO) for current Zoning information.



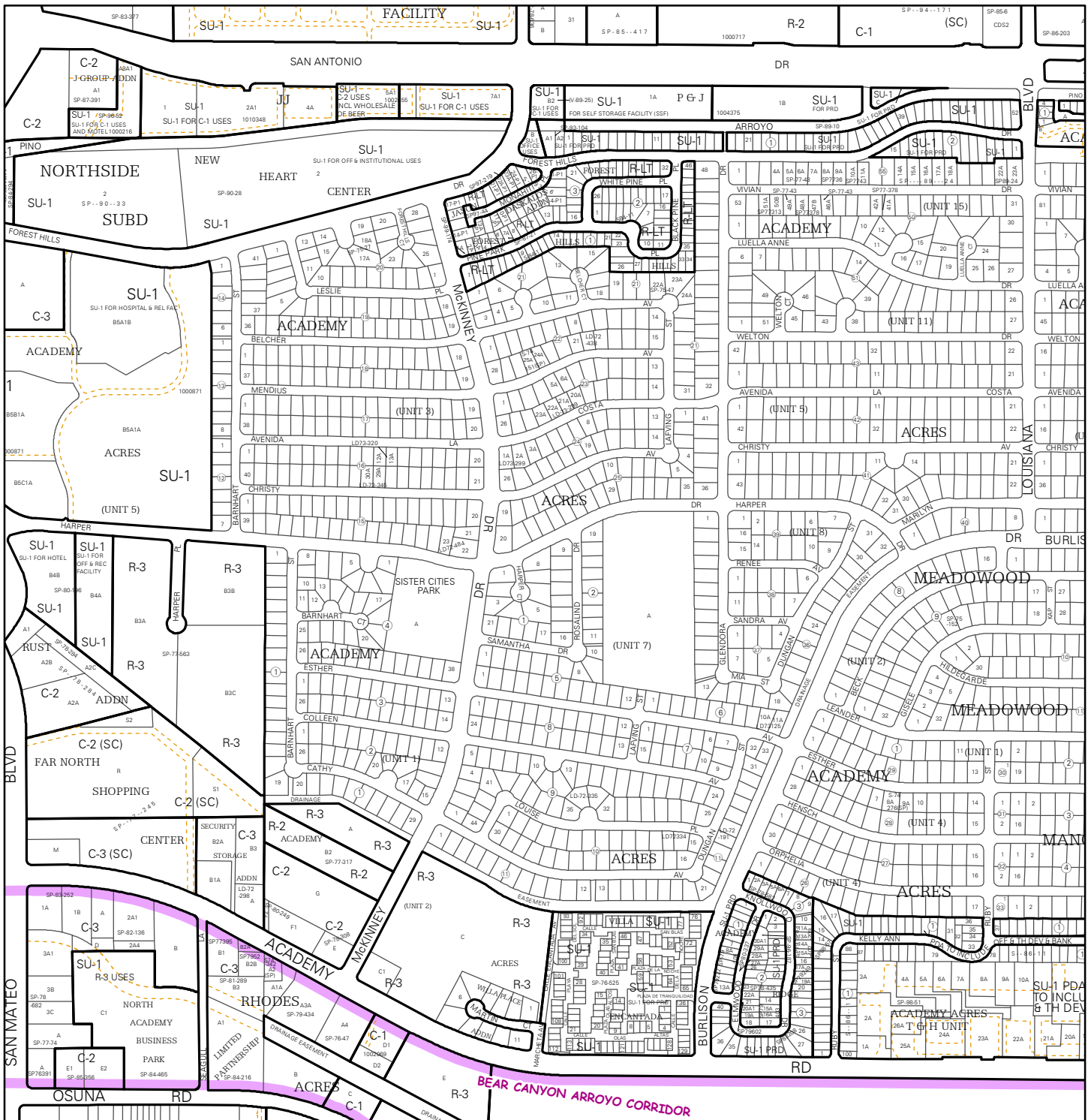
Note: Grey Shading Represents Area Outside of the City Limits

Zone Atlas Page:
E-17-Z

Selected Symbols

 SECTOR PLANS	 Escarpment
 Design Overlay Zones	 2 Mile Airport Zone
 City Historic Zones	 Airport Noise Contours
 H-1 Buffer Zone	 Wall Overlay Zone
 Petroglyph Mon.	

0 750 1,500 Feet



For more current information and details visit: <http://www.cabq.gov/gis>

AGIS
Albuquerque Geographic Information System

Map amended through: May 16, 2018

The Zone Districts and various Overlays shown on these pages are no longer in effect as of May 17, 2018. Refer to the Integrated Development Ordinance (IDO) for current Zoning information.

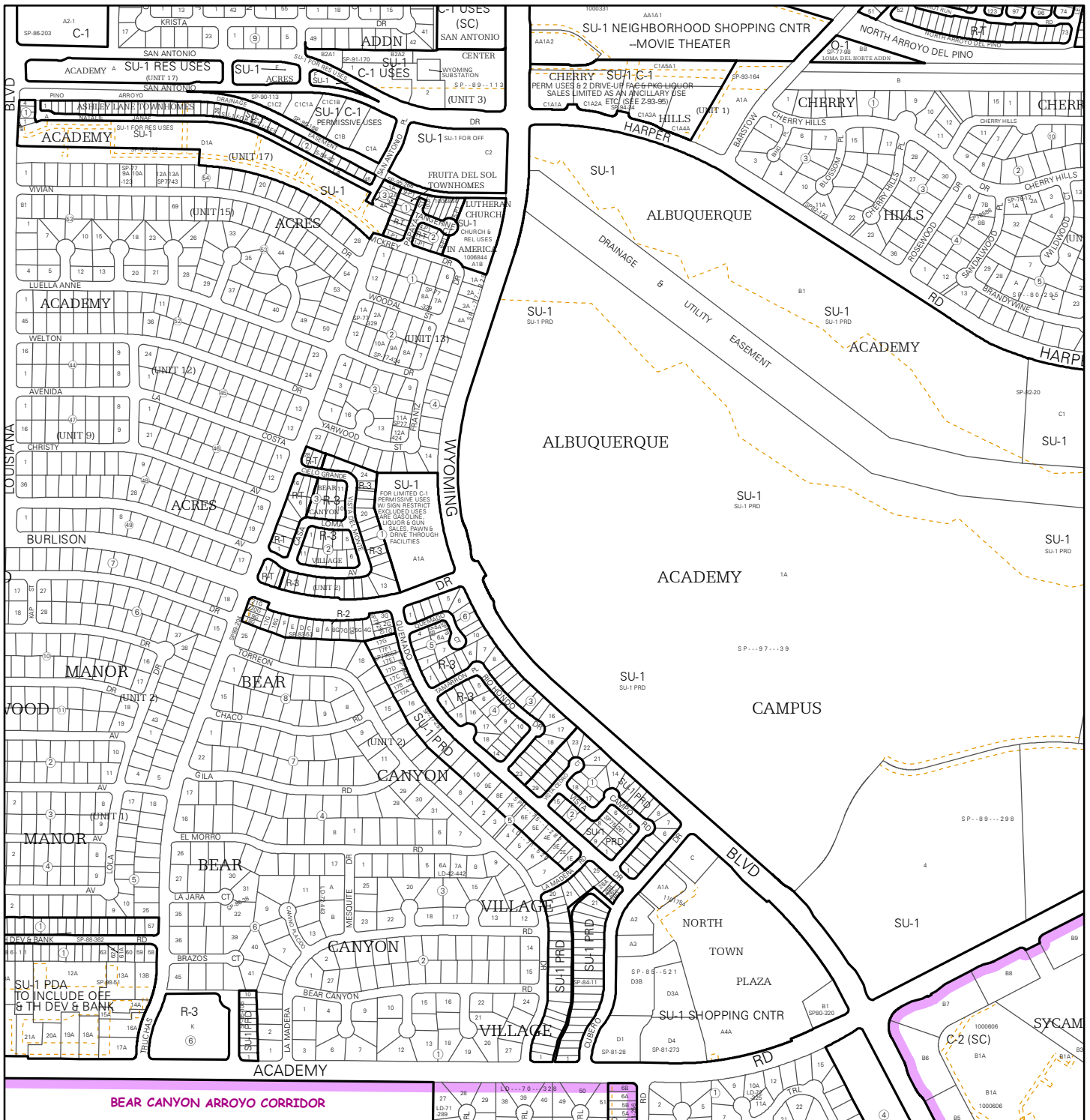
Note: Grey Shading Represents Area Outside of the City Limits

Zone Atlas Page:
E-18-Z


Selected Symbols

- SECTOR PLANS
- Design Overlay Zones
- City Historic Zones
- H-1 Buffer Zone
- Petroglyph Mon.
- Escarpment
- 2 Mile Airport Zone
- Airport Noise Contours
- Wall Overlay Zone

0 750 1,500 Feet



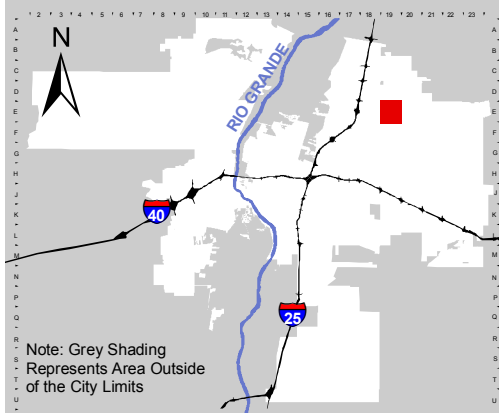
For more current information and details visit: <http://www.cabq.gov/gis>



AGIS
Albuquerque Geographic Information System

Map amended through: May 16, 2018

The Zone Districts and various Overlays shown on these pages are no longer in effect as of May 17, 2018. Refer to the Integrated Development Ordinance (IDO) for current Zoning information.

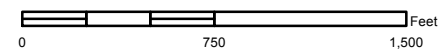


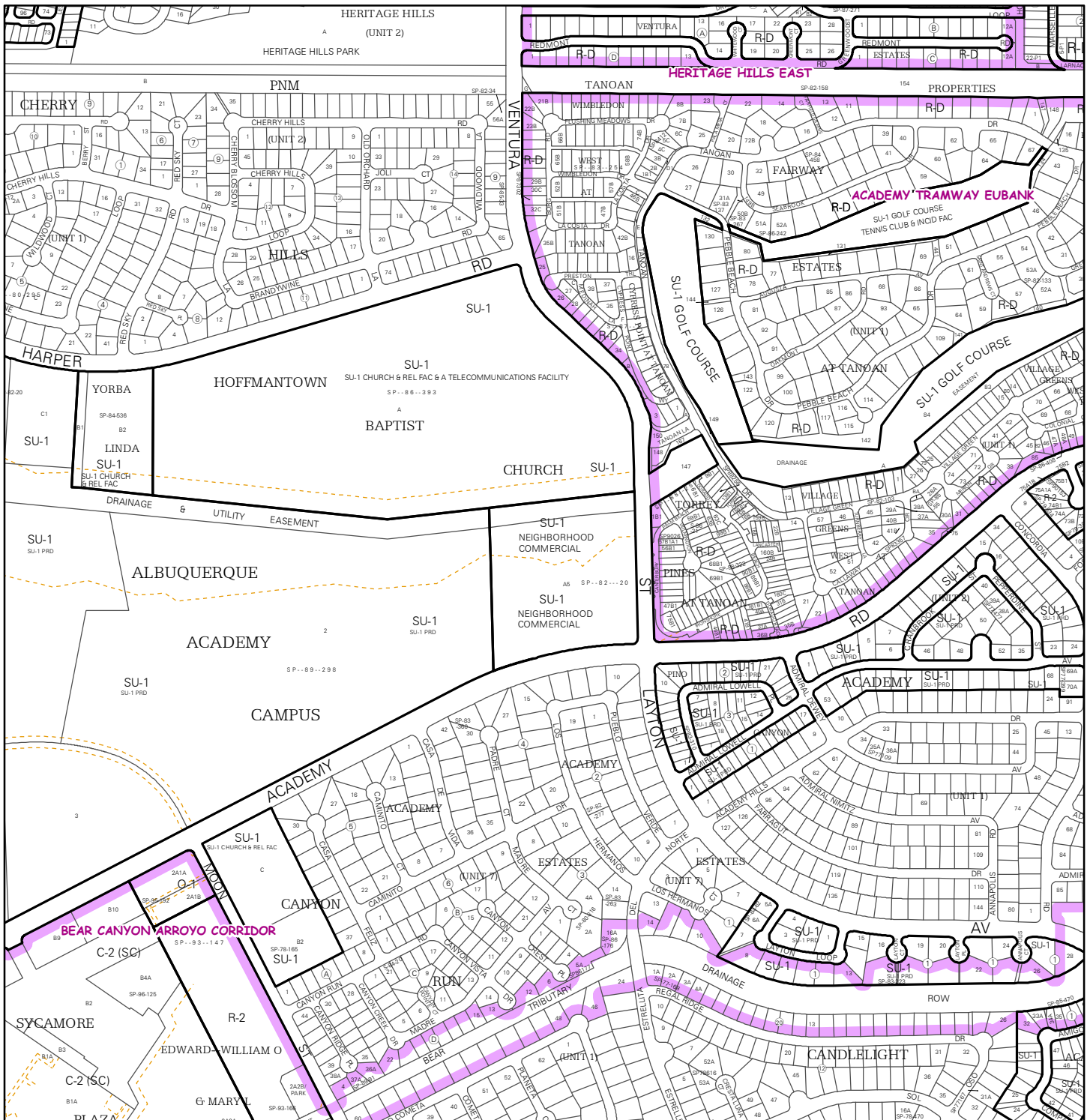
Note: Grey Shading Represents Area Outside of the City Limits

Zone Atlas Page:
E-19-Z


Selected Symbols

SECTOR PLANS	Escarpment
Design Overlay Zones	2 Mile Airport Zone
City Historic Zones	Airport Noise Contours
H-1 Buffer Zone	Wall Overlay Zone
Petroglyph Mon.	



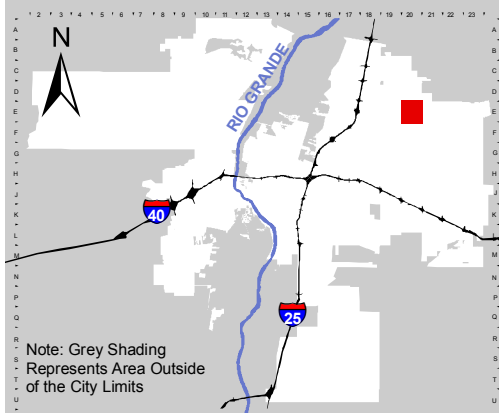


For more current information and details visit: <http://www.cabq.gov/gis>



AGIS
Albuquerque Geographic Information System










Map amended through: May 16, 2018
The Zone Districts and various Overlays shown on these pages are no longer in effect as of May 17, 2018. Refer to the Integrated Development Ordinance (IDO) for current Zoning information.



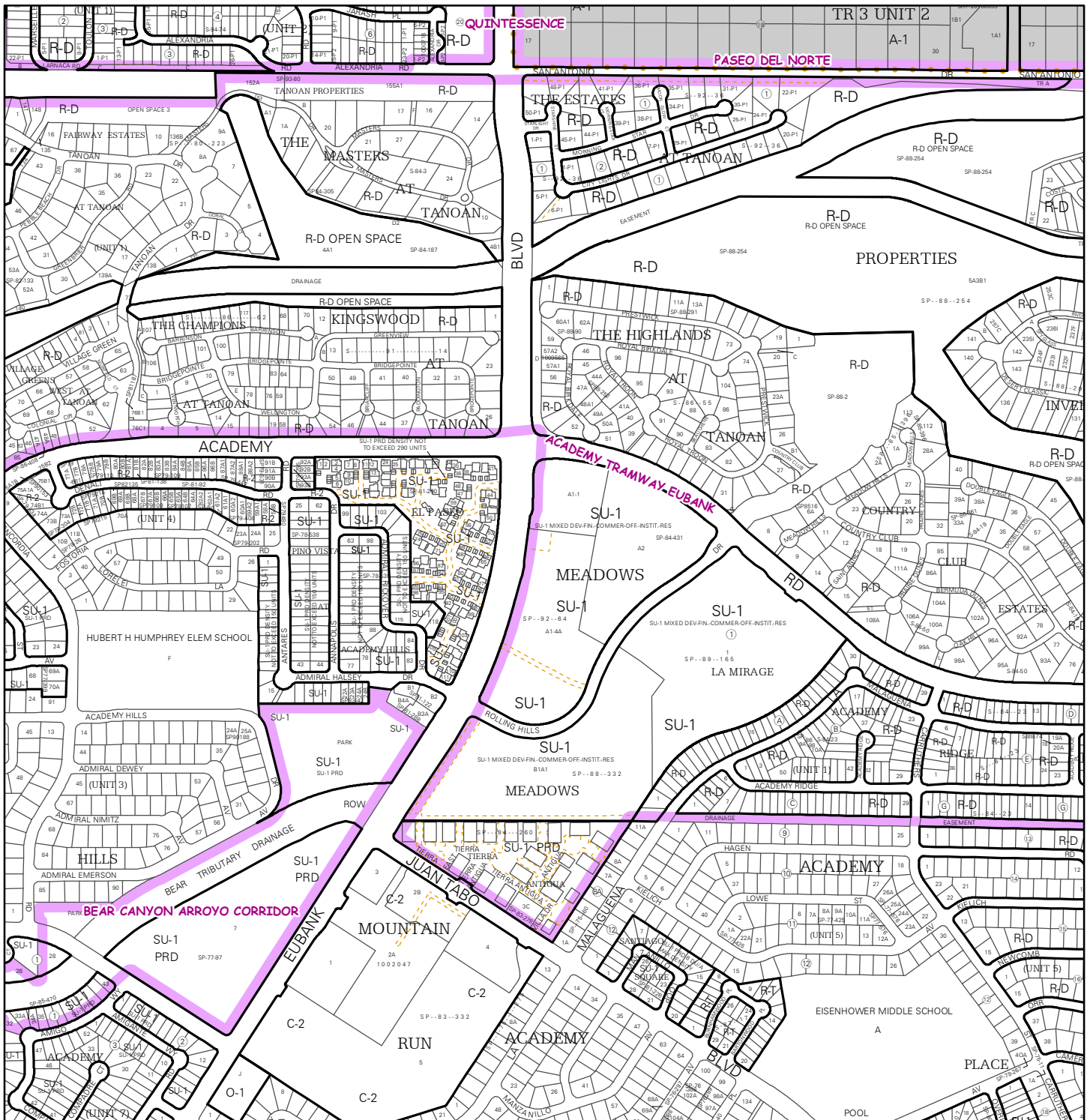
Note: Grey Shading Represents Area Outside of the City Limits

Zone Atlas Page:
E-20-Z

Selected Symbols

 SECTOR PLANS	 Escarpment
 Design Overlay Zones	 2 Mile Airport Zone
 City Historic Zones	 Airport Noise Contours
 H-1 Buffer Zone	 Wall Overlay Zone
 Petroglyph Mon.	

0 750 1,500 Feet



For more current information and details visit: <http://www.cabq.gov/gis>

AGIS
Albuquerque Geographic Information System

Map amended through: May 16, 2018

The Zone Districts and various Overlays shown on these pages are no longer in effect as of May 17, 2018. Refer to the Integrated Development Ordinance (IDO) for current Zoning information.

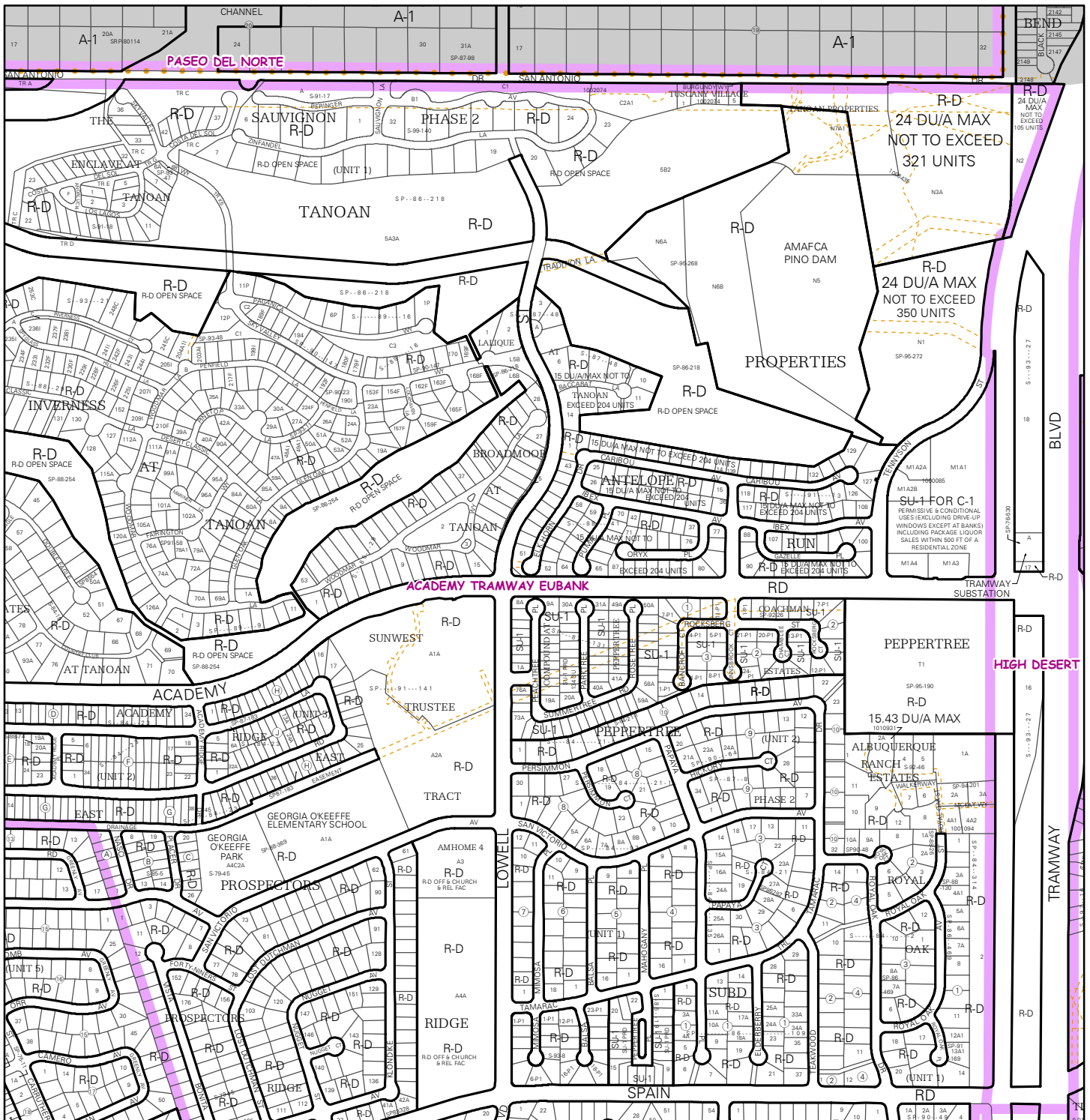
Note: Grey Shading Represents Area Outside of the City Limits

Zone Atlas Page:
E-21-Z


Selected Symbols

SECTOR PLANS	Escarpment
Design Overlay Zones	2 Mile Airport Zone
City Historic Zones	Airport Noise Contours
H-1 Buffer Zone	Wall Overlay Zone
Petroglyph Mon.	

0 750 1,500 Feet



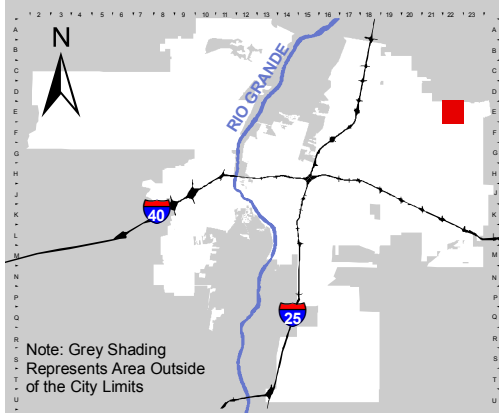
For more current information and details visit: <http://www.cabq.gov/gis>



AGIS
Albuquerque Geographic Information System

Map amended through: May 16, 2018










The Zone Districts and various Overlays shown on these pages are no longer in effect as of May 17, 2018. Refer to the Integrated Development Ordinance (IDO) for current Zoning information.



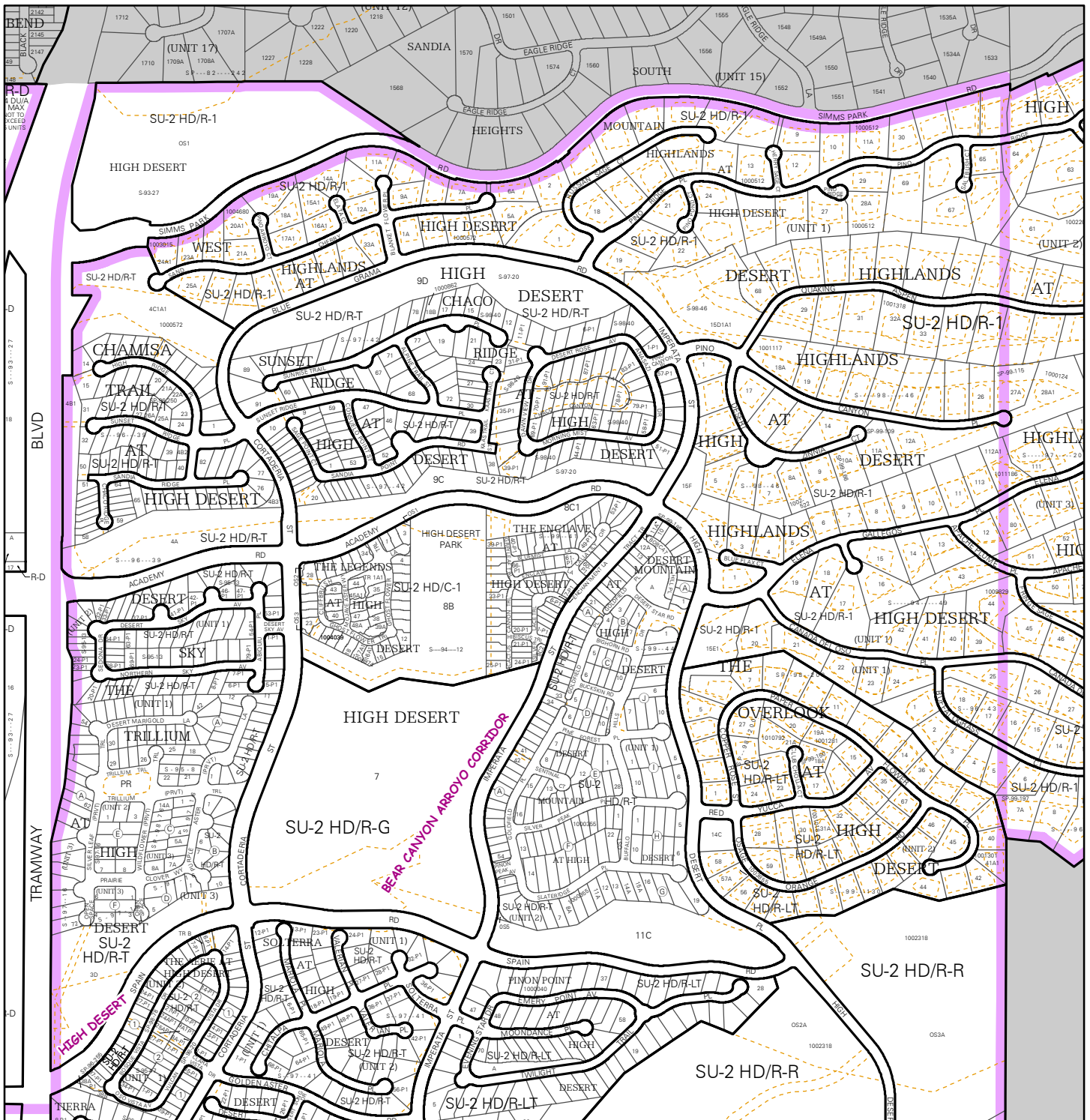
Note: Grey Shading Represents Area Outside of the City Limits

Zone Atlas Page:
E-22-Z


Selected Symbols

 SECTOR PLANS	 Escarpment
 Design Overlay Zones	 2 Mile Airport Zone
 City Historic Zones	 Airport Noise Contours
 H-1 Buffer Zone	 Wall Overlay Zone
 Petroglyph Mon.	

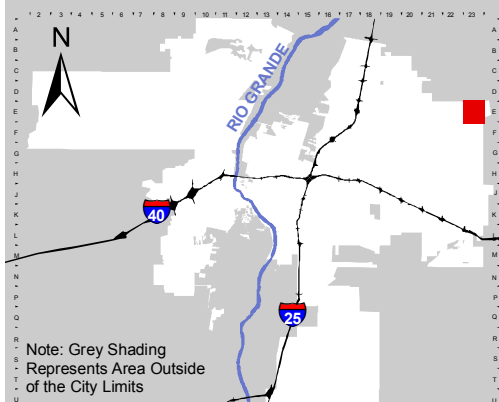
Feet
0 750 1,500



For more current information and details visit: <http://www.cabq.gov/gis>












Map amended through: May 16, 2018
The Zone Districts and various Overlays shown on these pages are no longer in effect as of May 17, 2018. Refer to the Integrated Development Ordinance (IDO) for current Zoning information.

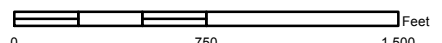


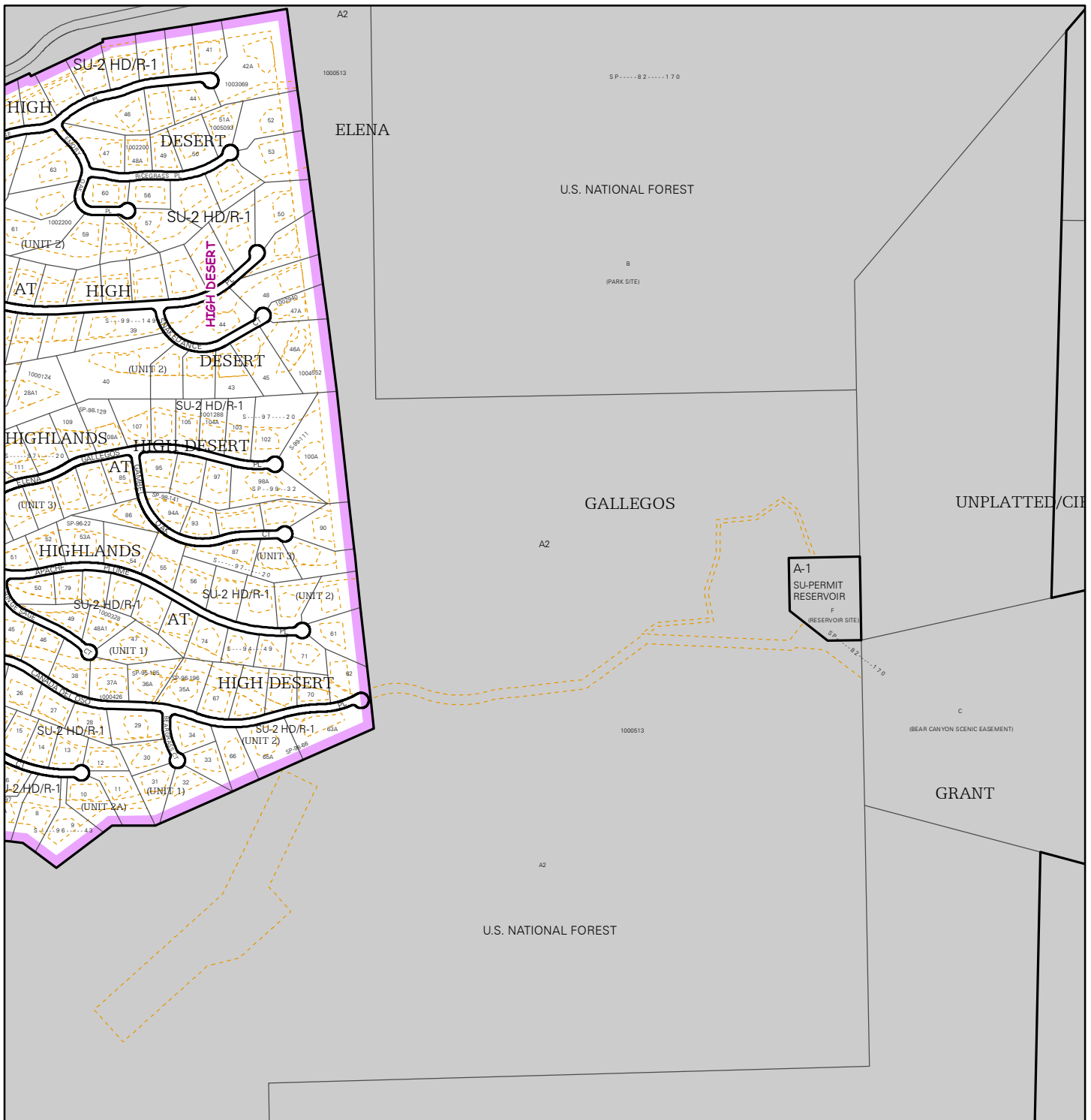
Note: Grey Shading Represents Area Outside of the City Limits

Zone Atlas Page:
E-23-Z


Selected Symbols

 SECTOR PLANS	 Escarpment
 Design Overlay Zones	 2 Mile Airport Zone
 City Historic Zones	 Airport Noise Contours
 H-1 Buffer Zone	 Wall Overlay Zone
 Petroglyph Mon.	


 0 750 1,500 Feet



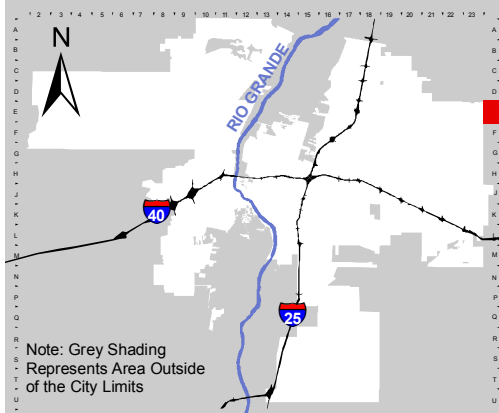
For more current information and details visit: <http://www.cabq.gov/gis>



AGIS
Albuquerque Geographic Information System

Map amended through: May 16, 2018

The Zone Districts and various Overlays shown on these pages are no longer in effect as of May 17, 2018. Refer to the Integrated Development Ordinance (IDO) for current Zoning information.



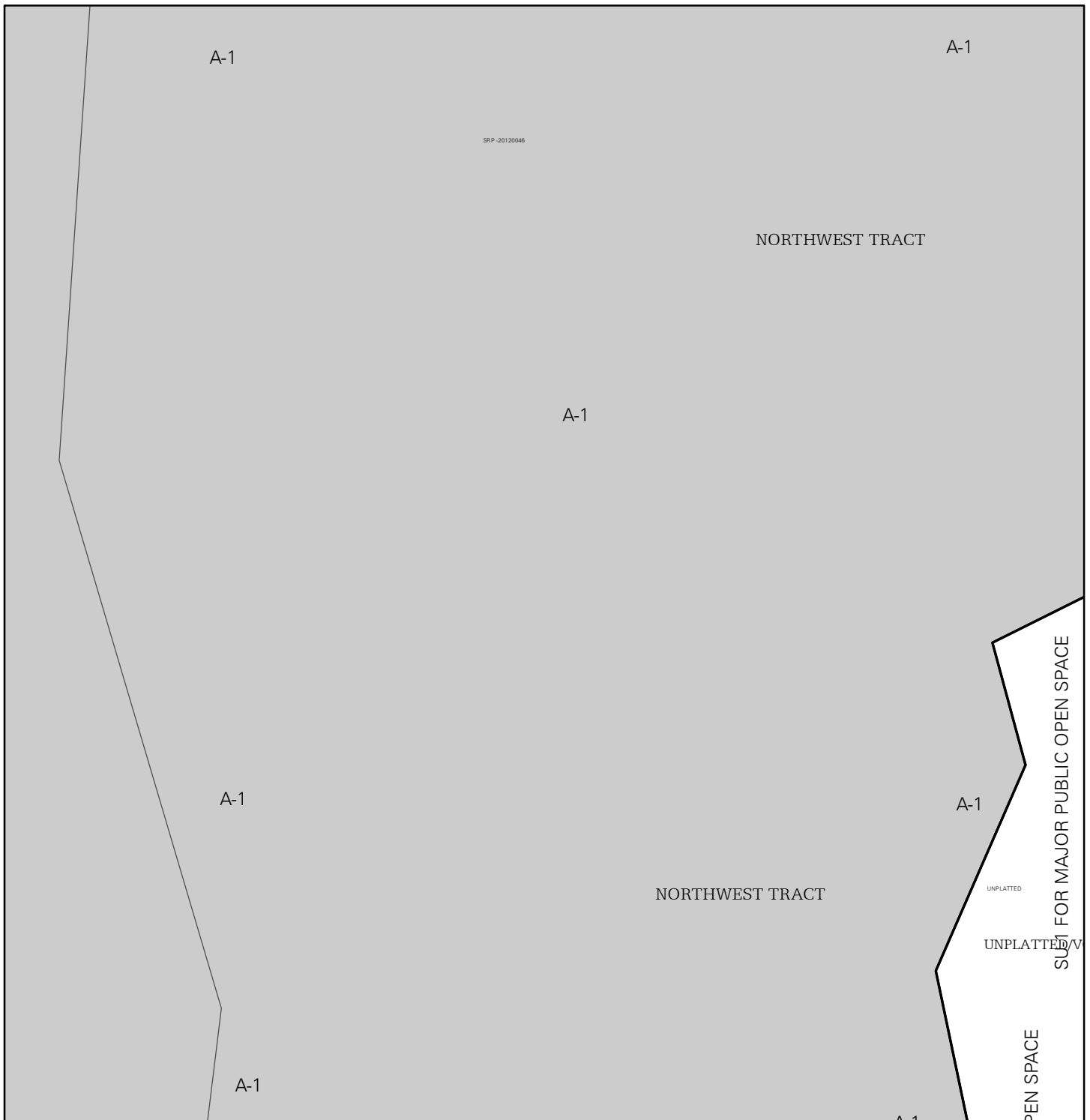
Note: Grey Shading Represents Area Outside of the City Limits

Zone Atlas Page:
E-24-Z

Selected Symbols

SECTOR PLANS	Escarpment
Design Overlay Zones	2 Mile Airport Zone
City Historic Zones	Airport Noise Contours
H-1 Buffer Zone	Wall Overlay Zone
Petroglyph Mon.	

0 750 1,500 Feet



For more current information and details visit: <http://www.cabq.gov/gis>

AGIS
Albuquerque Geographic Information System

Note: Grey Shading Represents Area Outside of the City Limits

Zone Atlas Page:
F-01-Z

Selected Symbols

- SECTOR PLANS**
- Design Overlay Zones
- City Historic Zones
- H-1 Buffer Zone
- Petroglyph Mon.
- Escarpment
- 2 Mile Airport Zone
- Airport Noise Contours
- Wall Overlay Zone

0 750 1,500 Feet

Map amended through: May 16, 2018

The Zone Districts and various Overlays shown on these pages are no longer in effect as of May 17, 2018. Refer to the Integrated Development Ordinance (IDO) for current Zoning information.

SU-1 FOR MAJOR PUBLIC OPEN SPACE

UNPLATTED

UNPLATTED/VOLCANO RANCH PARK


UNPLATTED

UNPLATTED/VOLCANO RANCH PARK

SU-1 FOR MAJOR PUBLIC OPEN SPACE

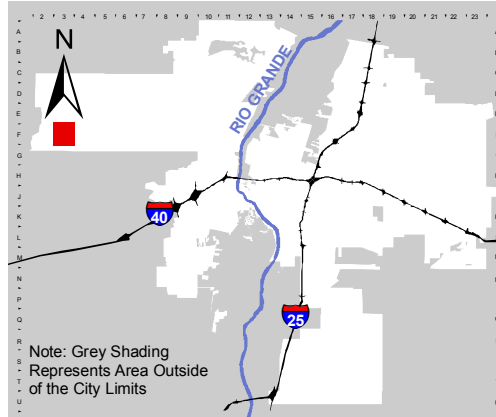
SU-1 FOR MAJOR PUBLIC OPEN SPACE

For more current information and details visit: <http://www.cabq.gov/gis>



Map amended through: May 16, 2018

The Zone Districts and various Overlays shown on these pages are no longer in effect as of May 17, 2018. Refer to the Integrated Development Ordinance (IDO) for current Zoning information.

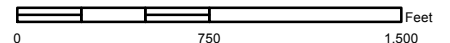


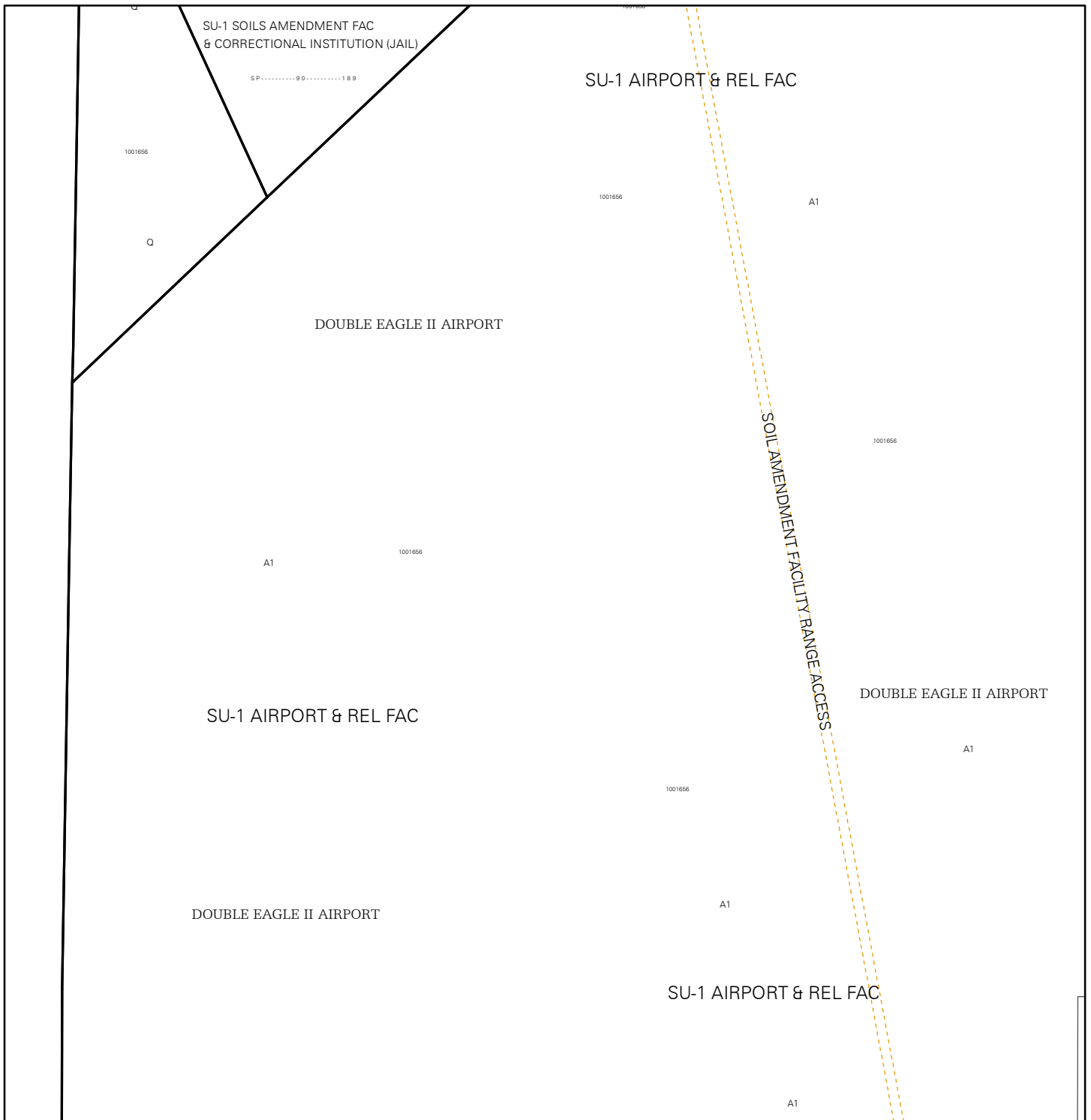
Zone Atlas Page:

F-03-Z


Selected Symbols

- SECTOR PLANS**
- Design Overlay Zones
- City Historic Zones
- H-1 Buffer Zone
- Petroglyph Mon.
- Escarpment
- 2 Mile Airport Zone
- Airport Noise Contours
- Wall Overlay Zone





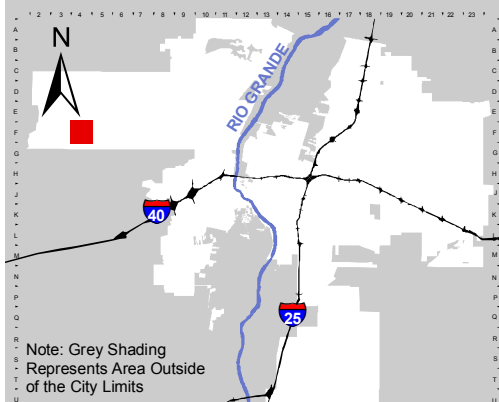
For more current information and details visit: <http://www.cabq.gov/gis>



AGIS
Albuquerque Geographic Information System

Map amended through: May 16, 2018

The Zone Districts and various Overlays shown on these pages are no longer in effect as of May 17, 2018. Refer to the Integrated Development Ordinance (IDO) for current Zoning information.




Note: Grey Shading Represents Area Outside of the City Limits

Zone Atlas Page:
F-04-Z


Selected Symbols

SECTOR PLANS	Escarpment
Design Overlay Zones	2 Mile Airport Zone
City Historic Zones	Airport Noise Contours
H-1 Buffer Zone	Wall Overlay Zone
Petroglyph Mon.	

0 750 1,500
Feet



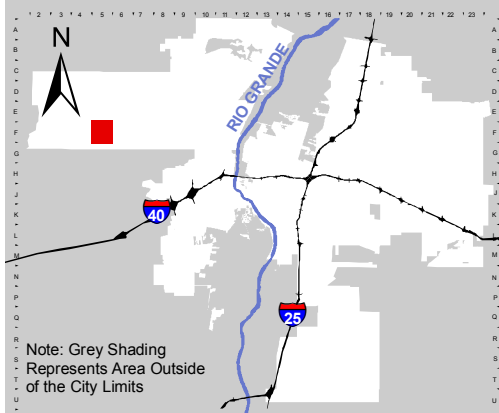
For more current information and details visit: <http://www.cabq.gov/gis>



AGIS
Albuquerque Geographic Information System

Map amended through: May 16, 2018

The Zone Districts and various Overlays shown on these pages are no longer in effect as of May 17, 2018. Refer to the Integrated Development Ordinance (IDO) for current Zoning information.

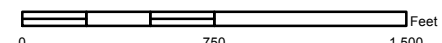


Note: Grey Shading Represents Area Outside of the City Limits

Zone Atlas Page:
F-05-Z

Selected Symbols

SECTOR PLANS	Escarpment
Design Overlay Zones	2 Mile Airport Zone
City Historic Zones	Airport Noise Contours
H-1 Buffer Zone	Wall Overlay Zone
Petroglyph Mon.	





For more current information and details visit: <http://www.cabq.gov/gis>

AGIS
Albuquerque Geographic Information System

Map amended through: May 16, 2018
The Zone Districts and various Overlays shown on these pages are no longer in effect as of May 17, 2018. Refer to the Integrated Development Ordinance (IDO) for current Zoning information.

Note: Grey Shading Represents Area Outside of the City Limits

Zone Atlas Page:
F-06-Z

Selected Symbols

SECTOR PLANS	Escarpment
Design Overlay Zones	2 Mile Airport Zone
City Historic Zones	Airport Noise Contours
H-1 Buffer Zone	Wall Overlay Zone
Petroglyph Mon.	

CE

BOND RANCHES

BOND RANCHES

SU-1 FOR MAJOR PUBLIC OPEN SPACE

SU-1 FOR MAJOR PUBLIC OPEN SPACE

UNPLATTED


UNPLATTED/AIRPORT SITE

SU-1 FOR MAJOR PUBLIC OPEN SPACE

NORTHWEST MESA ESCARPMENT PLAN CONSERVATION

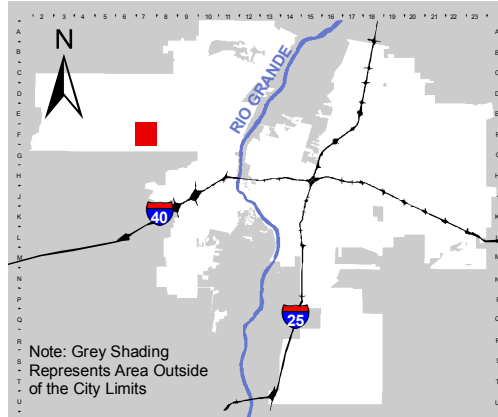
SU-1 FOR MAJOR PUBLIC OPEN SPACE

For more current information and details visit: <http://www.cabq.gov/gis>



Map amended through: May 16, 2018

The Zone Districts and various Overlays shown on these pages are no longer in effect as of May 17, 2018. Refer to the Integrated Development Ordinance (IDO) for current Zoning information.

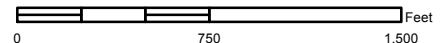



Zone Atlas Page:

F-07-Z


Selected Symbols

- SECTOR PLANS**
- Design Overlay Zones
- City Historic Zones
- H-1 Buffer Zone
- Petroglyph Mon.
- Escarpment
- 2 Mile Airport Zone
- Airport Noise Contours
- Wall Overlay Zone





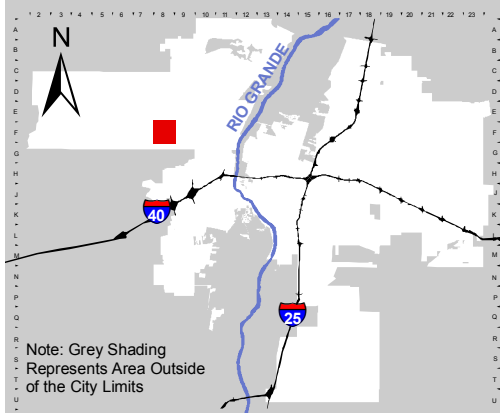
For more current information and details visit: <http://www.cabq.gov/gis>



AGIS
Albuquerque Geographic Information System

Map amended through: May 16, 2018

The Zone Districts and various Overlays shown on these pages are no longer in effect as of May 17, 2018. Refer to the Integrated Development Ordinance (IDO) for current Zoning information.

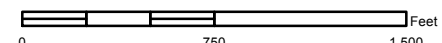


Note: Grey Shading Represents Area Outside of the City Limits

Zone Atlas Page:
F-08-Z

Selected Symbols


SECTOR PLANS	Escarpment
Design Overlay Zones	2 Mile Airport Zone
City Historic Zones	Airport Noise Contours
H-1 Buffer Zone	Wall Overlay Zone
Petroglyph Mon.	





SP--89--172

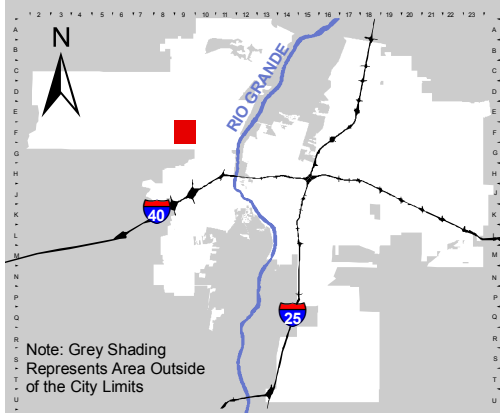
For more current information and details visit: <http://www.cabq.gov/gis>



AGIS
Albuquerque Geographic Information System

Map amended through: May 16, 2018

The Zone Districts and various Overlays shown on these pages are no longer in effect as of May 17, 2018. Refer to the Integrated Development Ordinance (IDO) for current Zoning information.

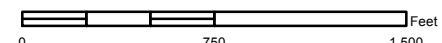


Note: Grey Shading Represents Area Outside of the City Limits

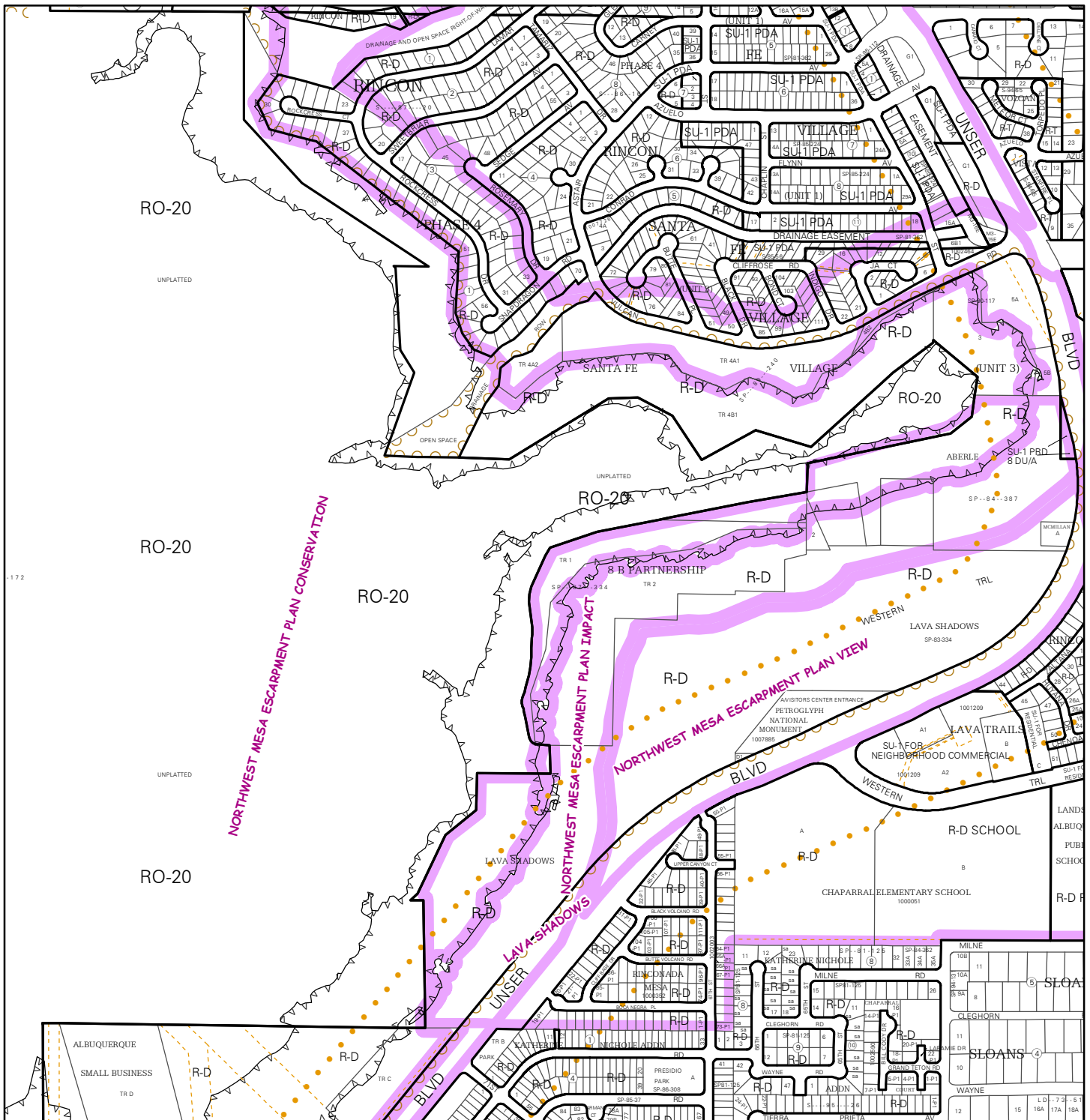
Zone Atlas Page:
F-09-Z

Selected Symbols

SECTOR PLANS	Escarpment
Design Overlay Zones	2 Mile Airport Zone
City Historic Zones	Airport Noise Contours
H-1 Buffer Zone	Wall Overlay Zone
Petroglyph Mon.	



0 750 1,500 Feet



For more current information and details visit: <http://www.cabq.gov/gis>

AGIS
Albuquerque Geographic Information System

Map amended through: May 16, 2018

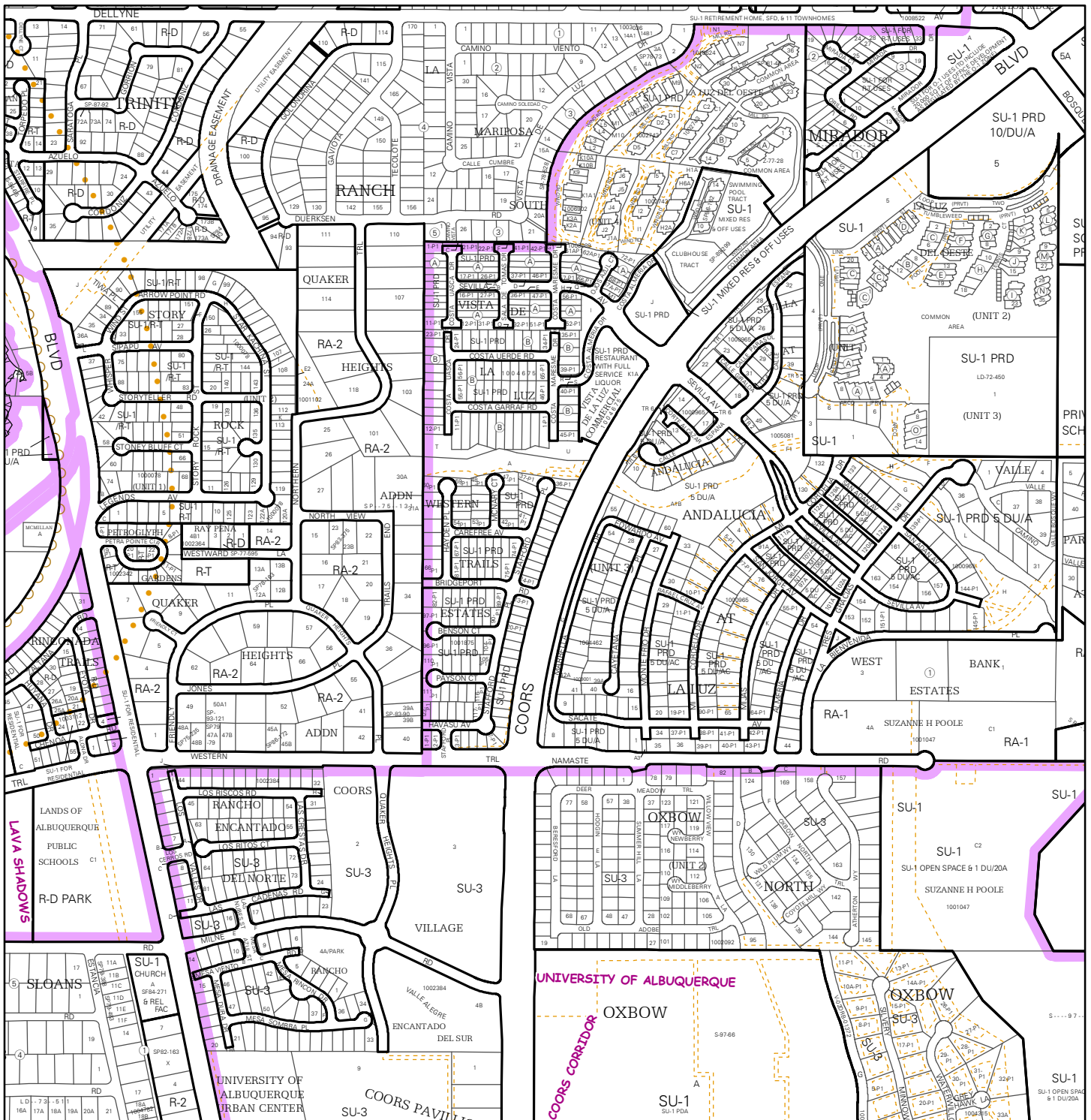
The Zone Districts and various Overlays shown on these pages are no longer in effect as of May 17, 2018. Refer to the Integrated Development Ordinance (IDO) for current Zoning information.

Note: Grey Shading Represents Area Outside of the City Limits


Zone Atlas Page:
F-10-Z

Selected Symbols

SECTOR PLANS	Escarpment
Design Overlay Zones	2 Mile Airport Zone
City Historic Zones	Airport Noise Contours
H-1 Buffer Zone	Wall Overlay Zone
Petroglyph Mon.	



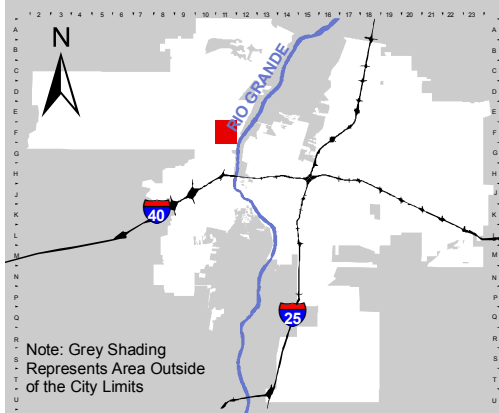
For more current information and details visit: <http://www.cabq.gov/gis>



AGIS
Albuquerque Geographic Information System

Map amended through: May 16, 2018

The Zone Districts and various Overlays shown on these pages are no longer in effect as of May 17, 2018. Refer to the Integrated Development Ordinance (IDO) for current Zoning information.



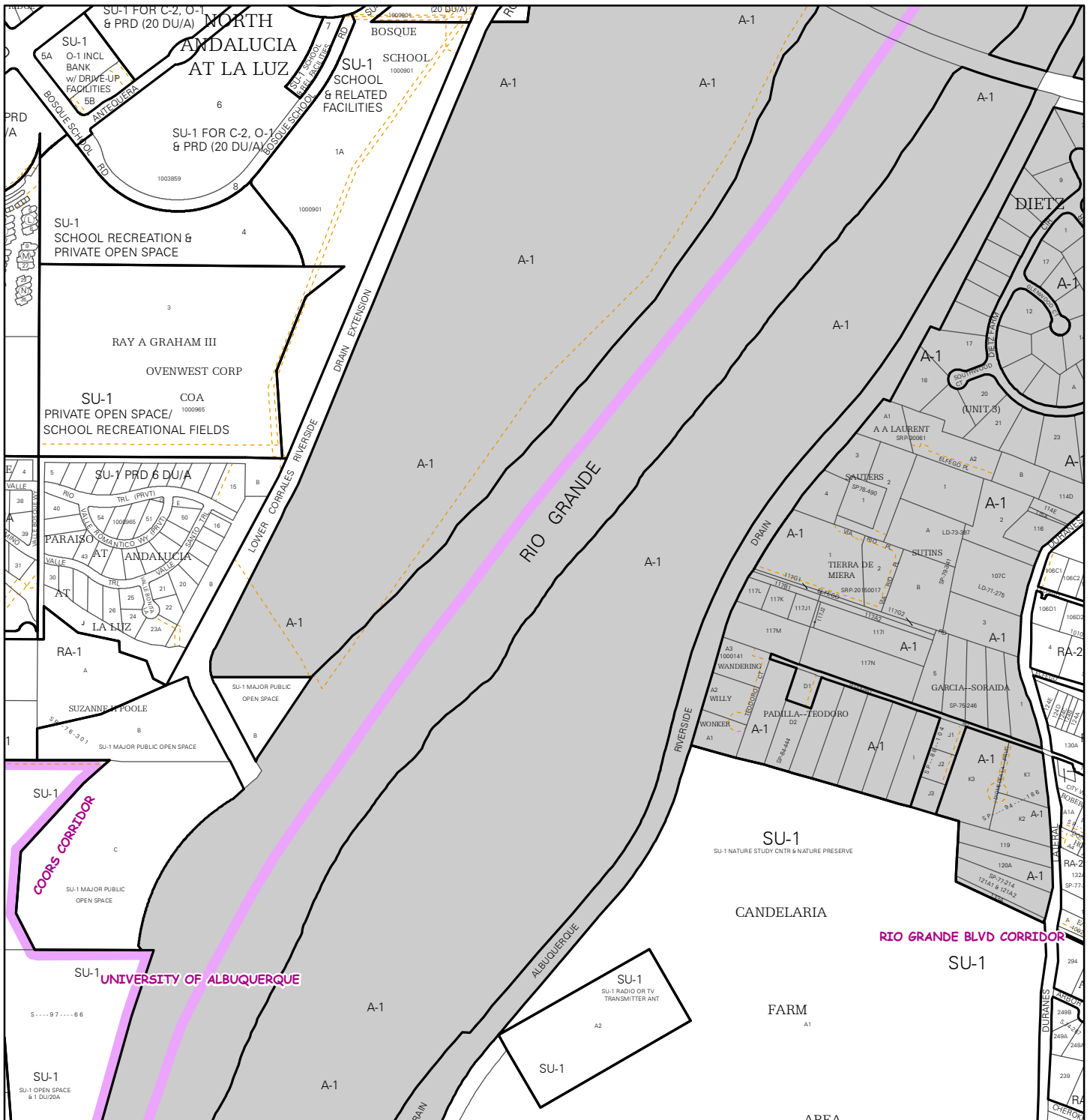
Note: Grey Shading Represents Area Outside of the City Limits

Zone Atlas Page:
F-11-Z


Selected Symbols

SECTOR PLANS	Escarpment
Design Overlay Zones	2 Mile Airport Zone
City Historic Zones	Airport Noise Contours
H-1 Buffer Zone	Wall Overlay Zone
Petroglyph Mon.	

Feet
0 750 1,500



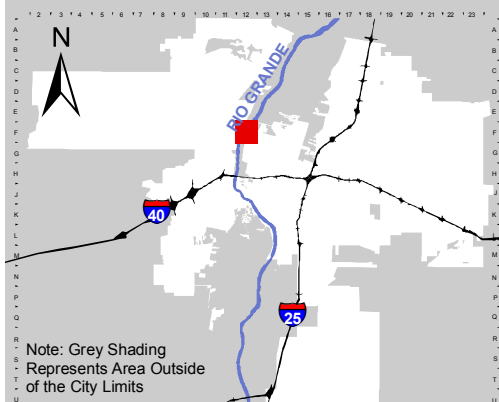
For more current information and details visit: <http://www.cabq.gov/gis>



AGIS
Albuquerque Geographic Information System

Map amended through: May 16, 2018

The Zone Districts and various Overlays shown on these pages are no longer in effect as of May 17, 2018. Refer to the Integrated Development Ordinance (IDO) for current Zoning information.



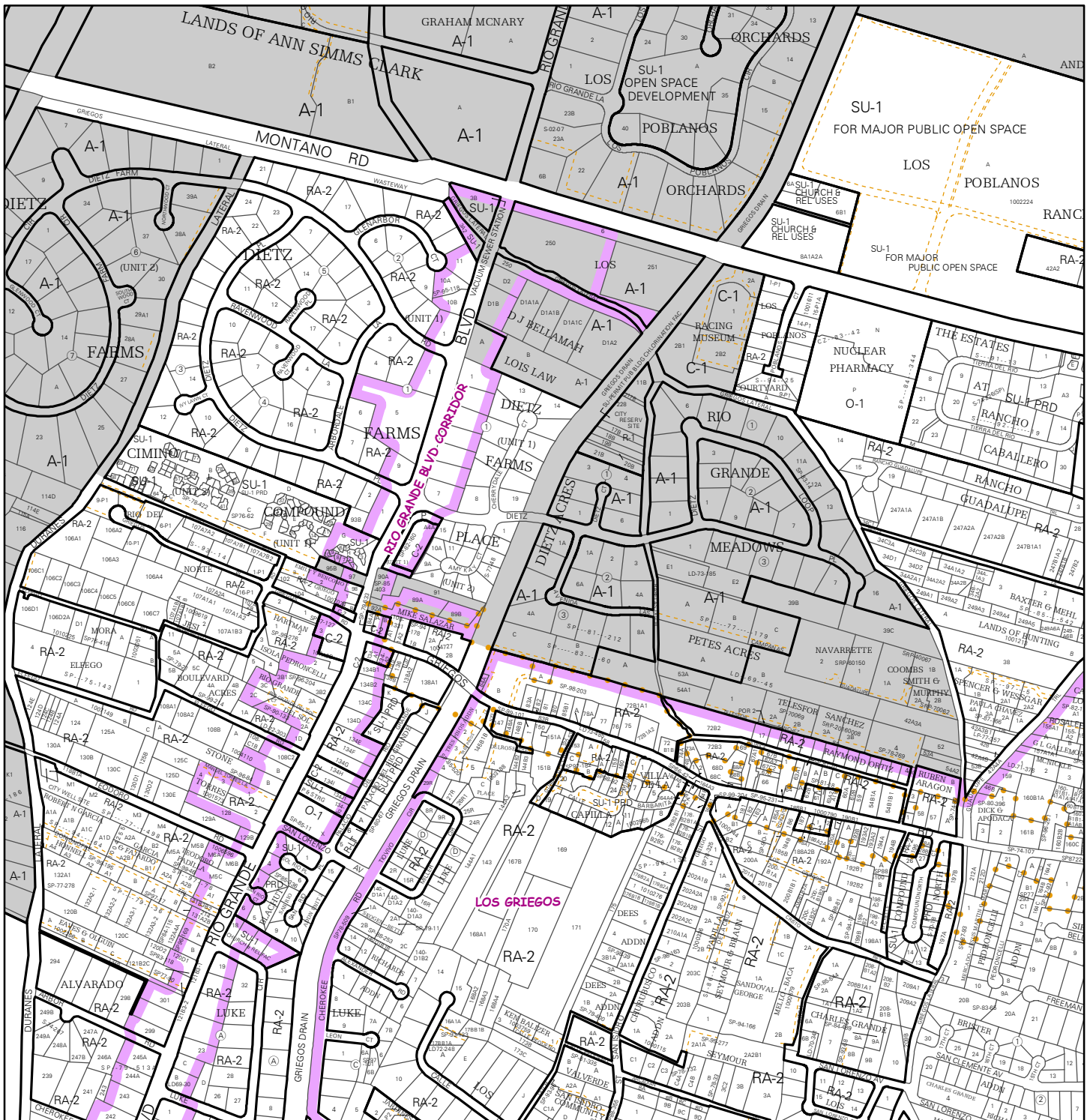
Note: Grey Shading Represents Area Outside of the City Limits

Zone Atlas Page:
F-12-Z


Selected Symbols

SECTOR PLANS	Escarpment
Design Overlay Zones	2 Mile Airport Zone
City Historic Zones	Airport Noise Contours
H-1 Buffer Zone	Wall Overlay Zone
Petroglyph Mon.	

0 750 1,500 Feet



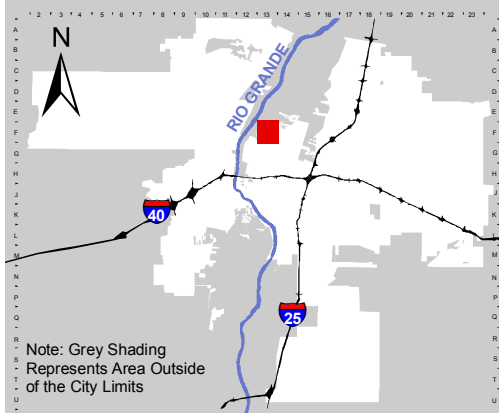
For more current information and details visit: <http://www.cabq.gov/gis>



AGIS
Albuquerque Geographic Information System

Map amended through: May 16, 2018










The Zone Districts and various Overlays shown on these pages are no longer in effect as of May 17, 2018. Refer to the Integrated Development Ordinance (IDO) for current Zoning information.



Note: Grey Shading Represents Area Outside of the City Limits

Zone Atlas Page:
F-13-Z


Selected Symbols

 SECTOR PLANS	 Escarpment
 Design Overlay Zones	 2 Mile Airport Zone
 City Historic Zones	 Airport Noise Contours
 H-1 Buffer Zone	 Wall Overlay Zone
 Petroglyph Mon.	

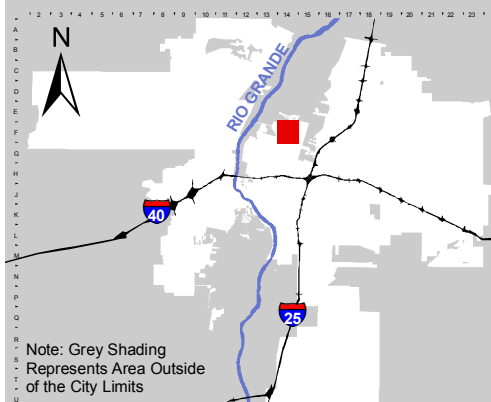
0 750 1,500 Feet



For more current information and details visit: <http://www.cabq.gov/gis>



Map amended through: May 16, 2018
The Zone Districts and various Overlays shown on these pages are no longer in effect as of May 17, 2018. Refer to the Integrated Development Ordinance (IDO) for current Zoning information.

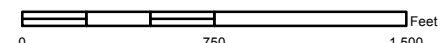


Note: Grey Shading Represents Area Outside of the City Limits

Zone Atlas Page:
F-14-Z

Selected Symbols

- SECTOR PLANS
- Design Overlay Zones
- City Historic Zones
- H-1 Buffer Zone
- Petroglyph Mon.
- Escarpment
- 2 Mile Airport Zone
- Airport Noise Contours
- Wall Overlay Zone



0 750 1,500 Feet



For more current information and details visit: <http://www.cabq.gov/gis>

AGIS
Albuquerque Geographic Information System

Map amended through: May 16, 2018

The Zone Districts and various Overlays shown on these pages are no longer in effect as of May 17, 2018. Refer to the Integrated Development Ordinance (IDO) for current Zoning information.

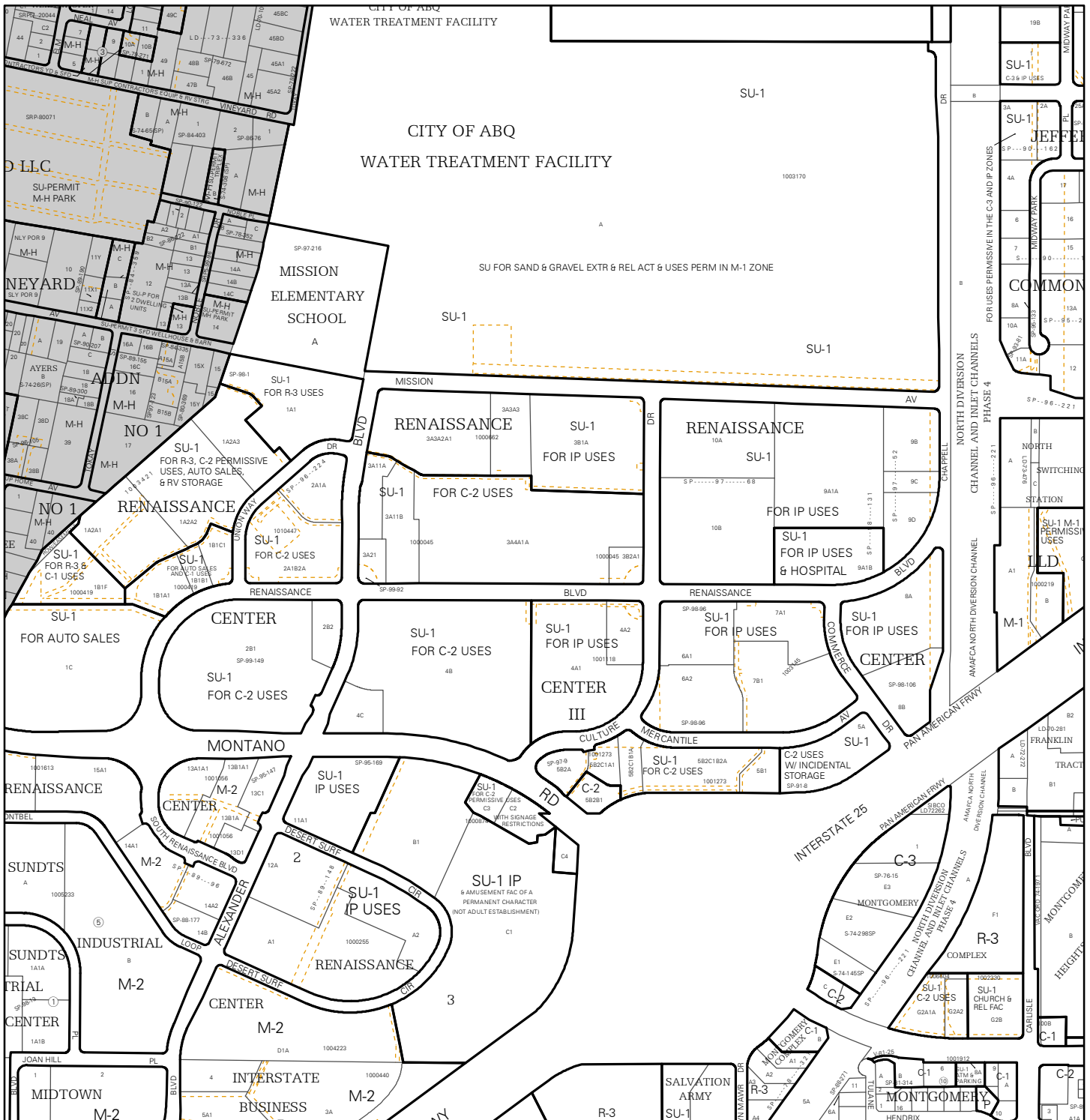
Note: Grey Shading Represents Area Outside of the City Limits

Zone Atlas Page:
F-15-Z

Selected Symbols

- SECTOR PLANS
- Design Overlay Zones
- City Historic Zones
- H-1 Buffer Zone
- Petroglyph Mon.
- Escarpment
- 2 Mile Airport Zone
- Airport Noise Contours
- Wall Overlay Zone

0 750 1,500 Feet



For more current information and details visit: <http://www.cabq.gov/gis>

AGIS
Albuquerque Geographic Information System

Map amended through: May 16, 2018

The Zone Districts and various Overlays shown on these pages are no longer in effect as of May 17, 2018. Refer to the Integrated Development Ordinance (IDO) for current Zoning information.

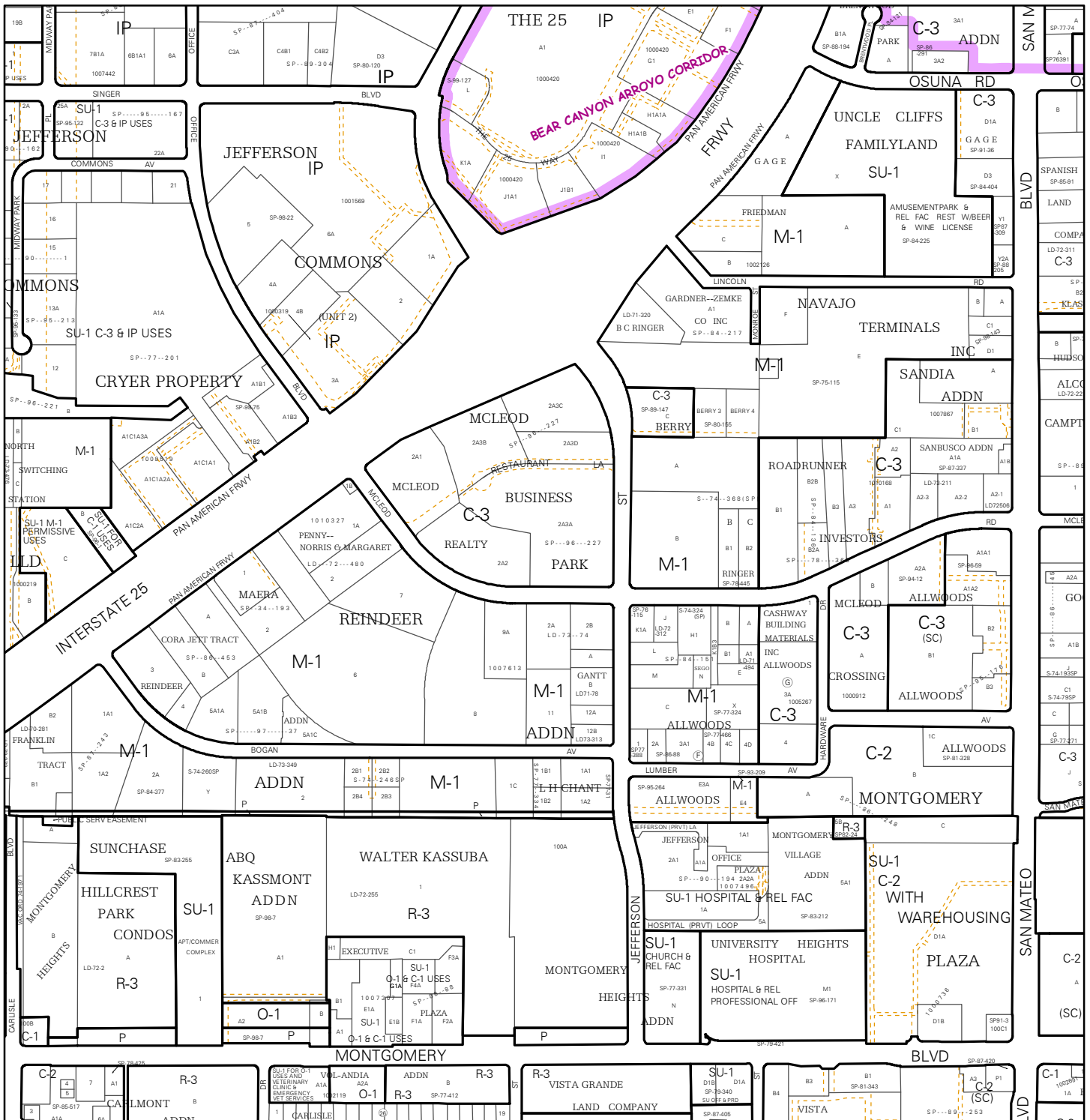
Note: Grey Shading Represents Area Outside of the City Limits

Zone Atlas Page:
F-16-Z


Selected Symbols

SECTOR PLANS	Escarpment
Design Overlay Zones	2 Mile Airport Zone
City Historic Zones	Airport Noise Contours
H-1 Buffer Zone	Wall Overlay Zone
Petroglyph Mon.	

Feet
0 750 1,500



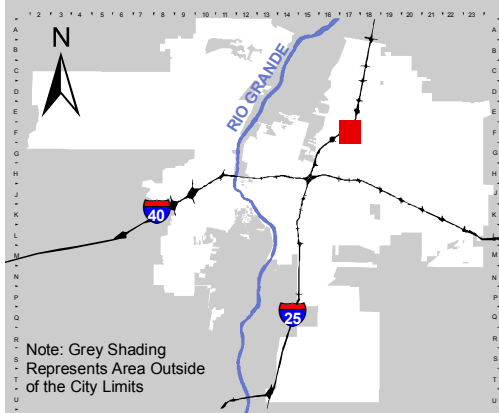
For more current information and details visit: <http://www.cabq.gov/gis>



AGIS
Albuquerque Geographic Information System

Map amended through: May 16, 2018

The Zone Districts and various Overlays shown on these pages are no longer in effect as of May 17, 2018. Refer to the Integrated Development Ordinance (IDO) for current Zoning information.



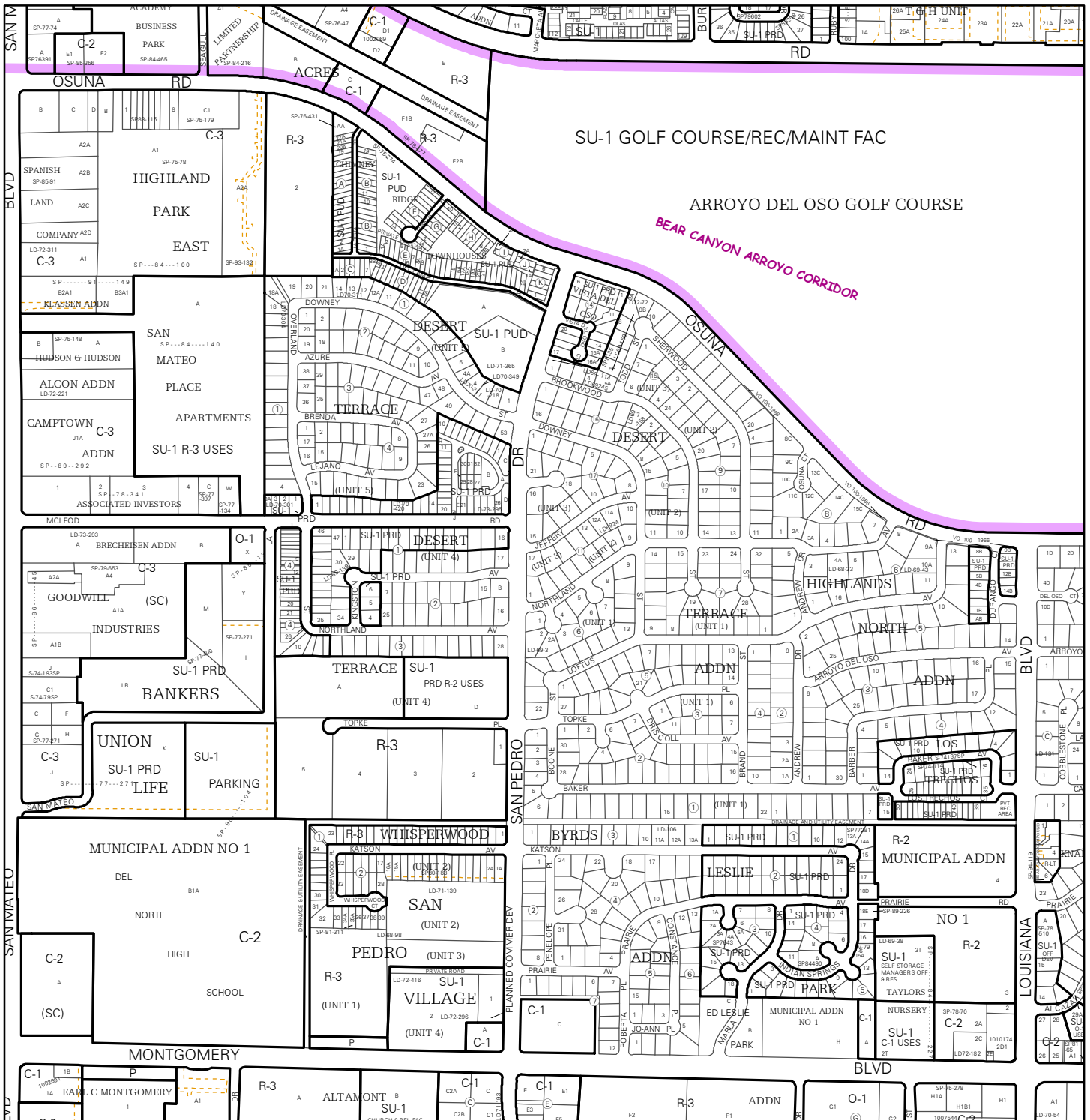
Note: Grey Shading Represents Area Outside of the City Limits

Zone Atlas Page:
F-17-Z

Selected Symbols

- SECTOR PLANS
- Design Overlay Zones
- City Historic Zones
- H-1 Buffer Zone
- Petroglyph Mon.
- Escarpment
- 2 Mile Airport Zone
- Airport Noise Contours
- Wall Overlay Zone

Feet
0 750 1,500



For more current information and details visit: <http://www.cabq.gov/gis>

AGIS
Albuquerque Geographic Information System

Map amended through: May 16, 2018
The Zone Districts and various Overlays shown on these pages are no longer in effect as of May 17, 2018. Refer to the Integrated Development Ordinance (IDO) for current Zoning information.

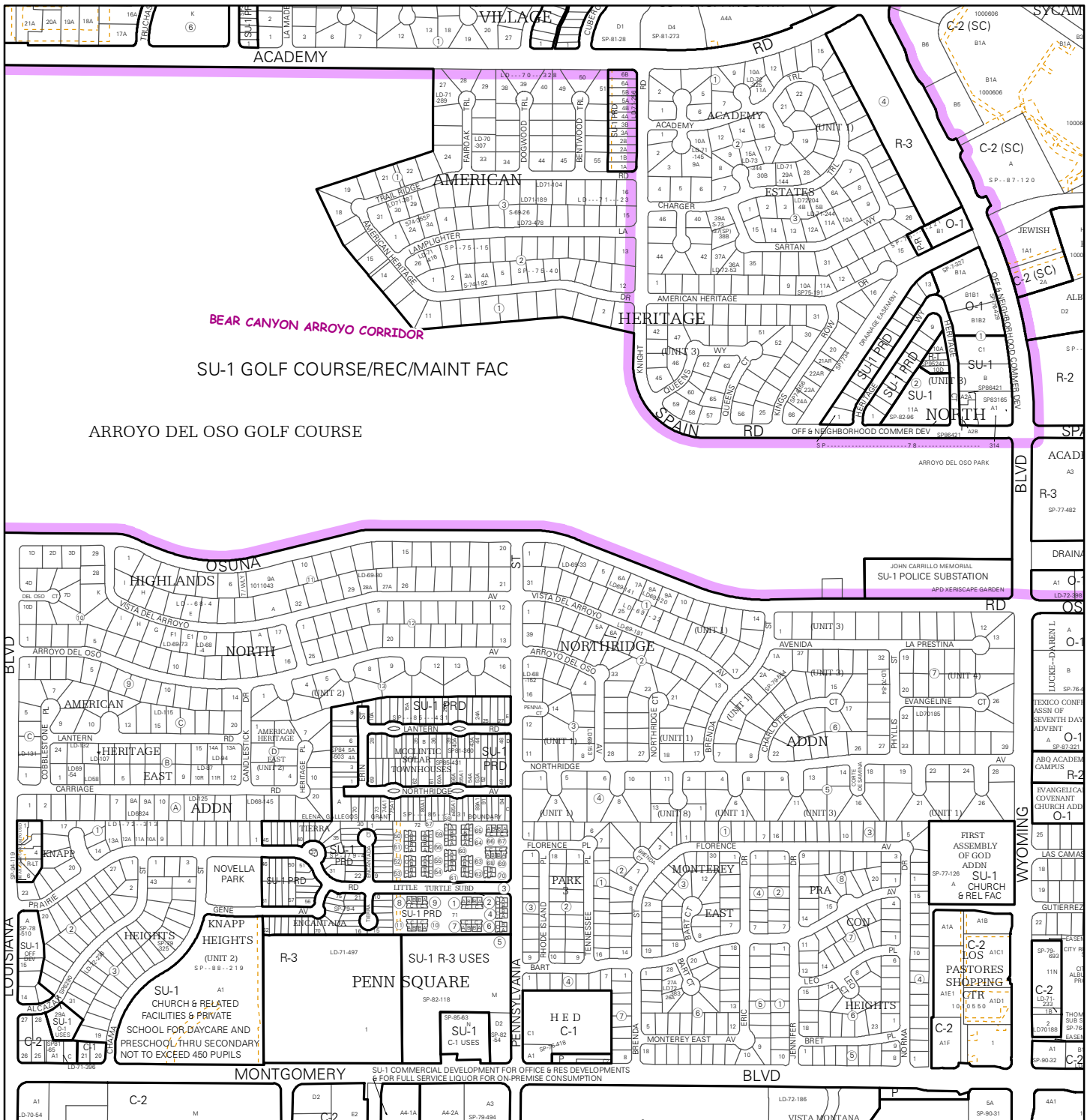
Note: Grey Shading Represents Area Outside of the City Limits

Zone Atlas Page:
F-18-Z

Selected Symbols

- SECTOR PLANS
- Design Overlay Zones
- City Historic Zones
- H-1 Buffer Zone
- Petroglyph Mon.
- Escarpment
- 2 Mile Airport Zone
- Airport Noise Contours
- Wall Overlay Zone

0 750 1,500 Feet



SU-1 GOLF COURSE/REC/MAINT FAC

ARROYO DEL OSO GOLF COURSE

JOHN GABRIELLO MEMORIAL
SU-1 POLICE SUBSTATION
APD KERRISCAPE GARDEN

FIRST ASSEMBLY OF GOD
ADDN
SU-1 CHURCH & REL FAC

PASTORES SHOPPING
CTR
SU-1

For more current information and details visit: <http://www.cabq.gov/gis>

Map amended through: May 16, 2018
The Zone Districts and various Overlays shown on these pages are no longer in effect as of May 17, 2018. Refer to the Integrated Development Ordinance (IDO) for current Zoning information.

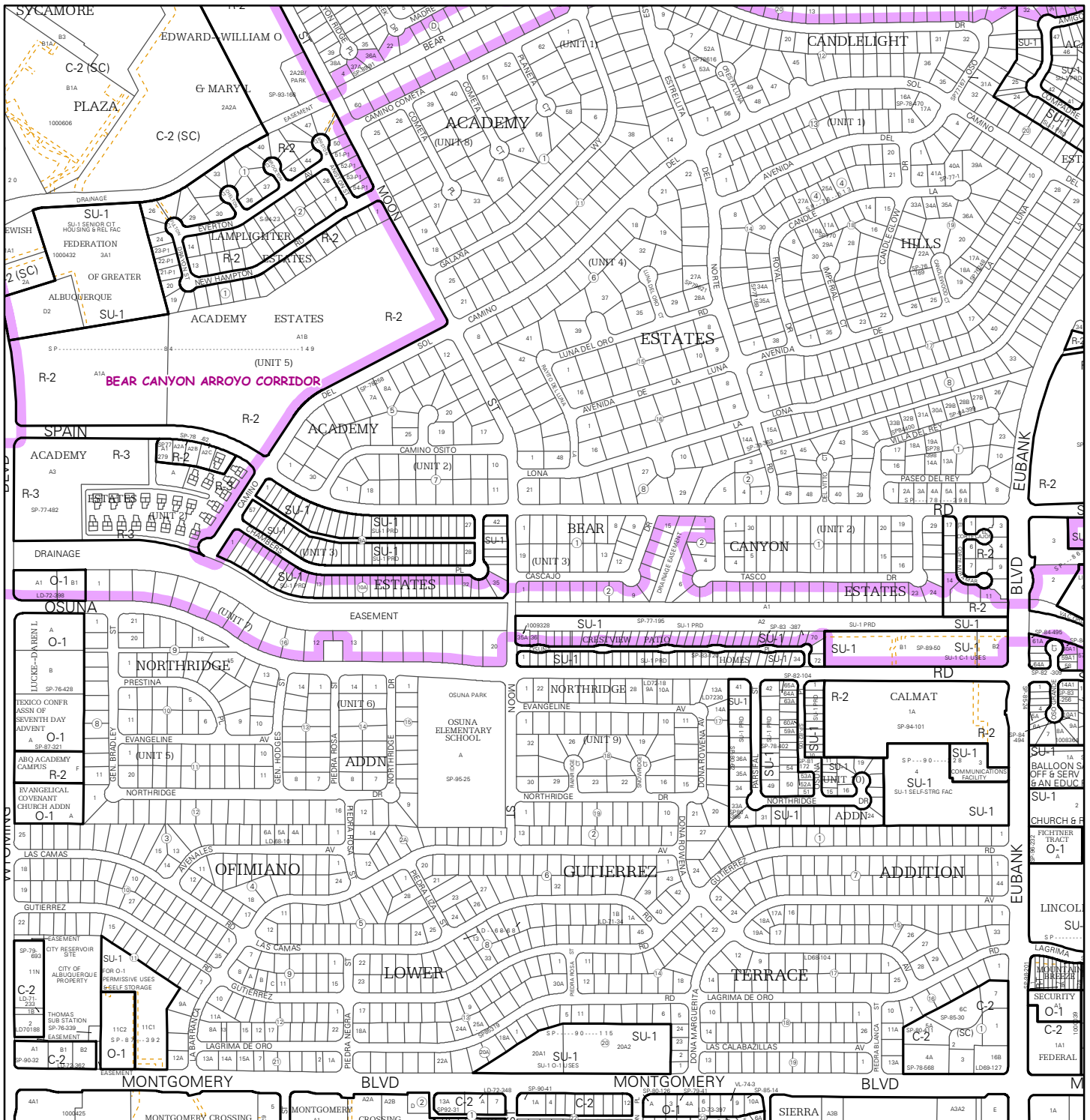
Note: Grey Shading Represents Area Outside of the City Limits

Zone Atlas Page:
F-19-Z


Selected Symbols

- SECTOR PLANS
- Design Overlay Zones
- City Historic Zones
- H-1 Buffer Zone
- Petroglyph Mon.
- Escarpment
- 2 Mile Airport Zone
- Airport Noise Contours
- Wall Overlay Zone

0 750 1,500 Feet



For more current information and details visit: <http://www.cabq.gov/gis>












AGIS
Albuquerque Geographic Information System

Map amended through: May 16, 2018

The Zone Districts and various Overlays shown on these pages are no longer in effect as of May 17, 2018. Refer to the Integrated Development Ordinance (IDO) for current Zoning information.

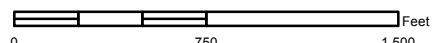
Zone Atlas Page:
F-20-Z

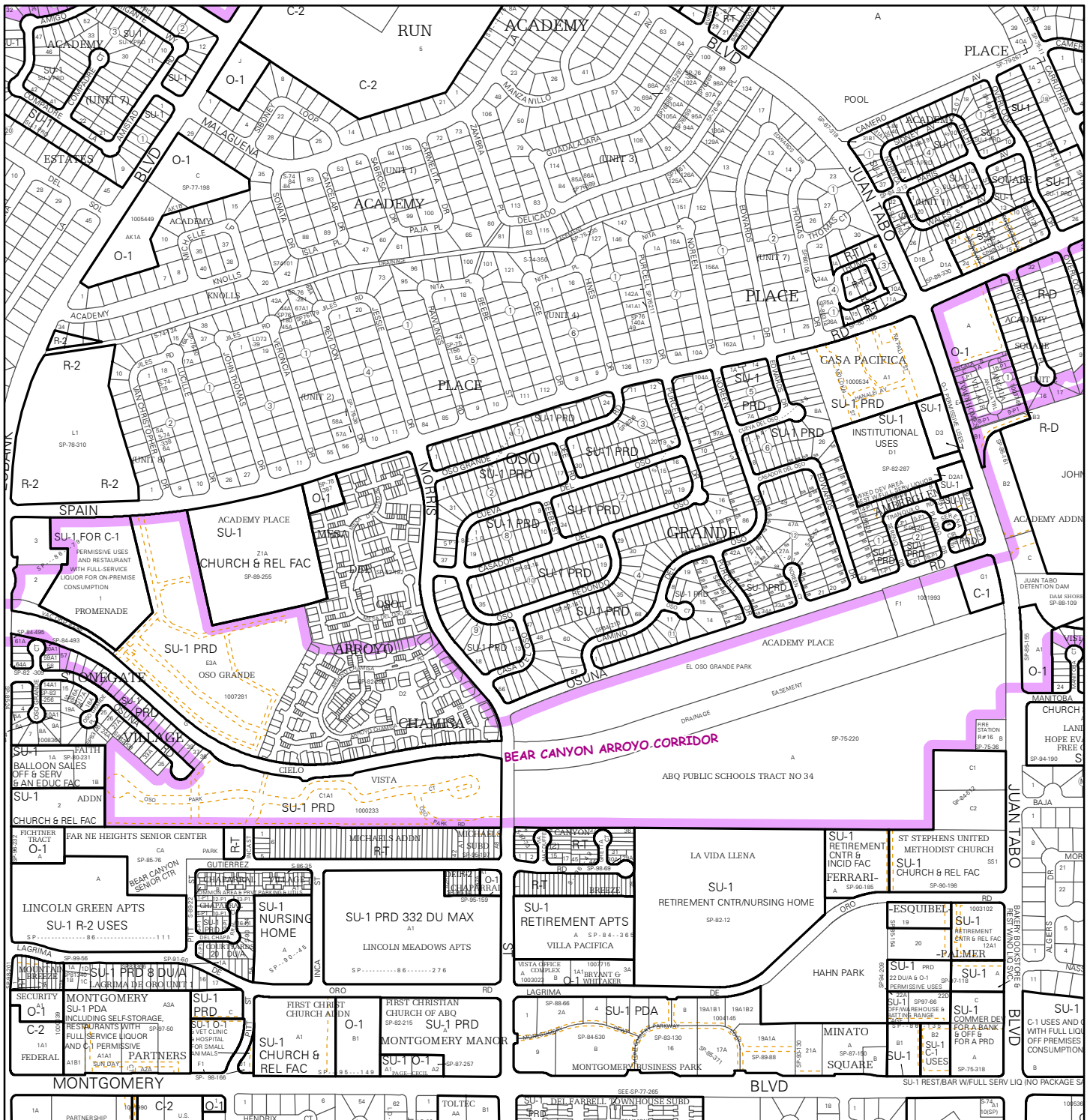
Selected Symbols

 SECTOR PLANS	 Escarpment
 Design Overlay Zones	 2 Mile Airport Zone
 City Historic Zones	 Airport Noise Contours
 H-1 Buffer Zone	 Wall Overlay Zone
 Petroglyph Mon.	


Note: Grey Shading Represents Area Outside of the City Limits

Scale: 0 to 1,500 Feet





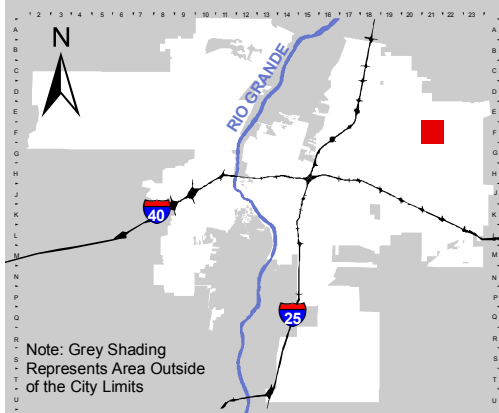
For more current information and details visit: <http://www.cabq.gov/gis>



AGIS
Albuquerque Geographic Information System

Map amended through: May 16, 2018










The Zone Districts and various Overlays shown on these pages are no longer in effect as of May 17, 2018. Refer to the Integrated Development Ordinance (IDO) for current Zoning information.



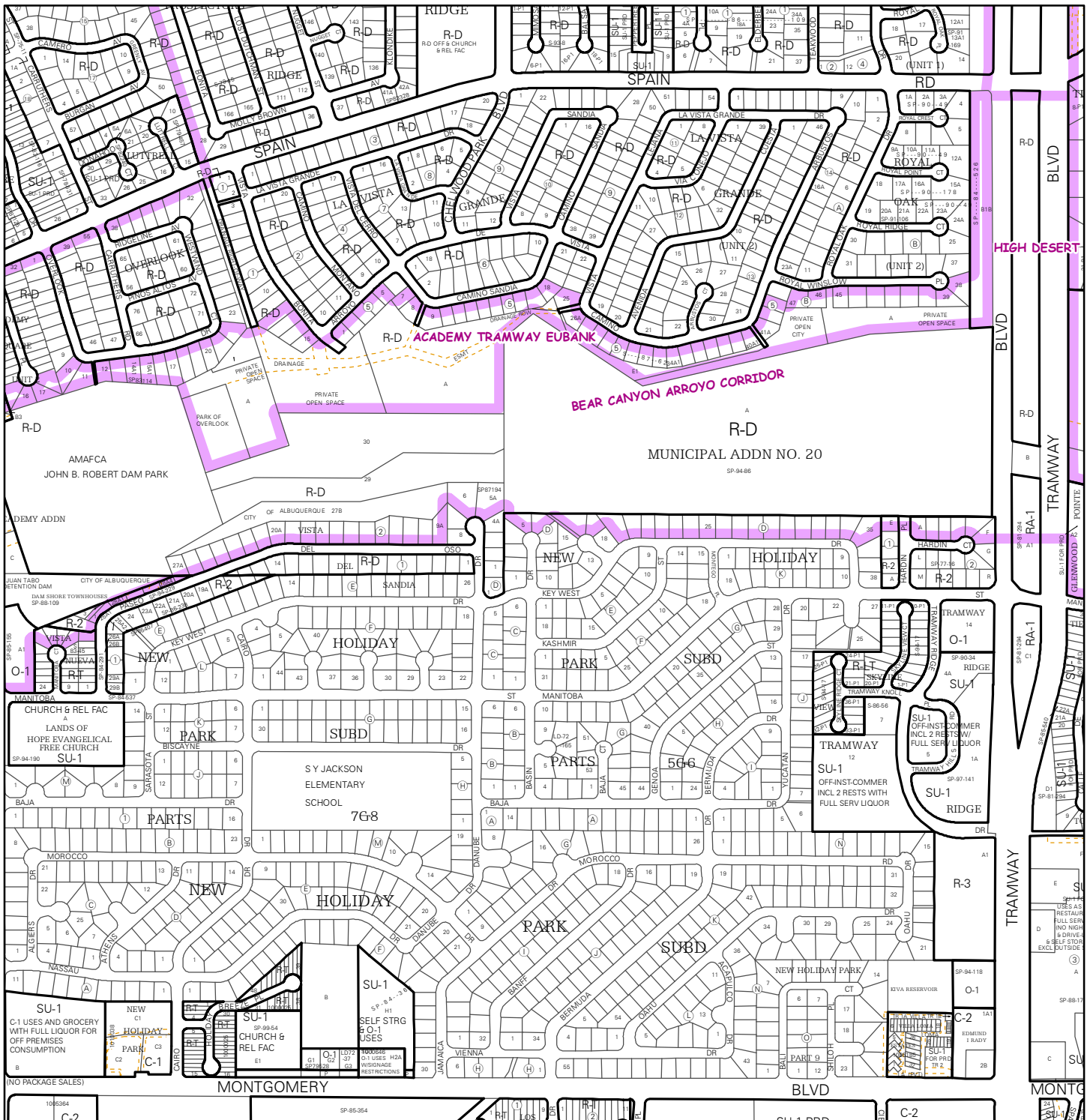
Note: Grey Shading Represents Area Outside of the City Limits

Zone Atlas Page:
F-21-Z


Selected Symbols

 SECTOR PLANS	 Escarpment
 Design Overlay Zones	 2 Mile Airport Zone
 City Historic Zones	 Airport Noise Contours
 H-1 Buffer Zone	 Wall Overlay Zone
 Petroglyph Mon.	

0 750 1,500 Feet



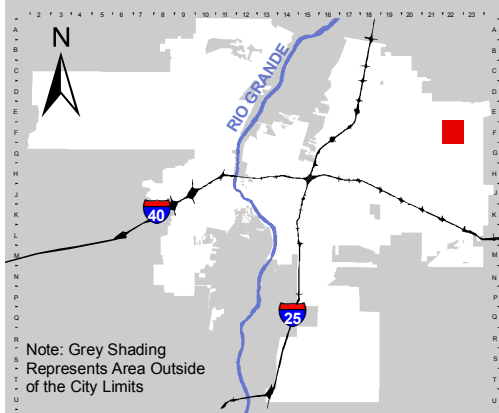
For more current information and details visit: <http://www.cabq.gov/gis>



AGIS
Albuquerque Geographic Information System

Map amended through: May 16, 2018

The Zone Districts and various Overlays shown on these pages are no longer in effect as of May 17, 2018. Refer to the Integrated Development Ordinance (IDO) for current Zoning information.



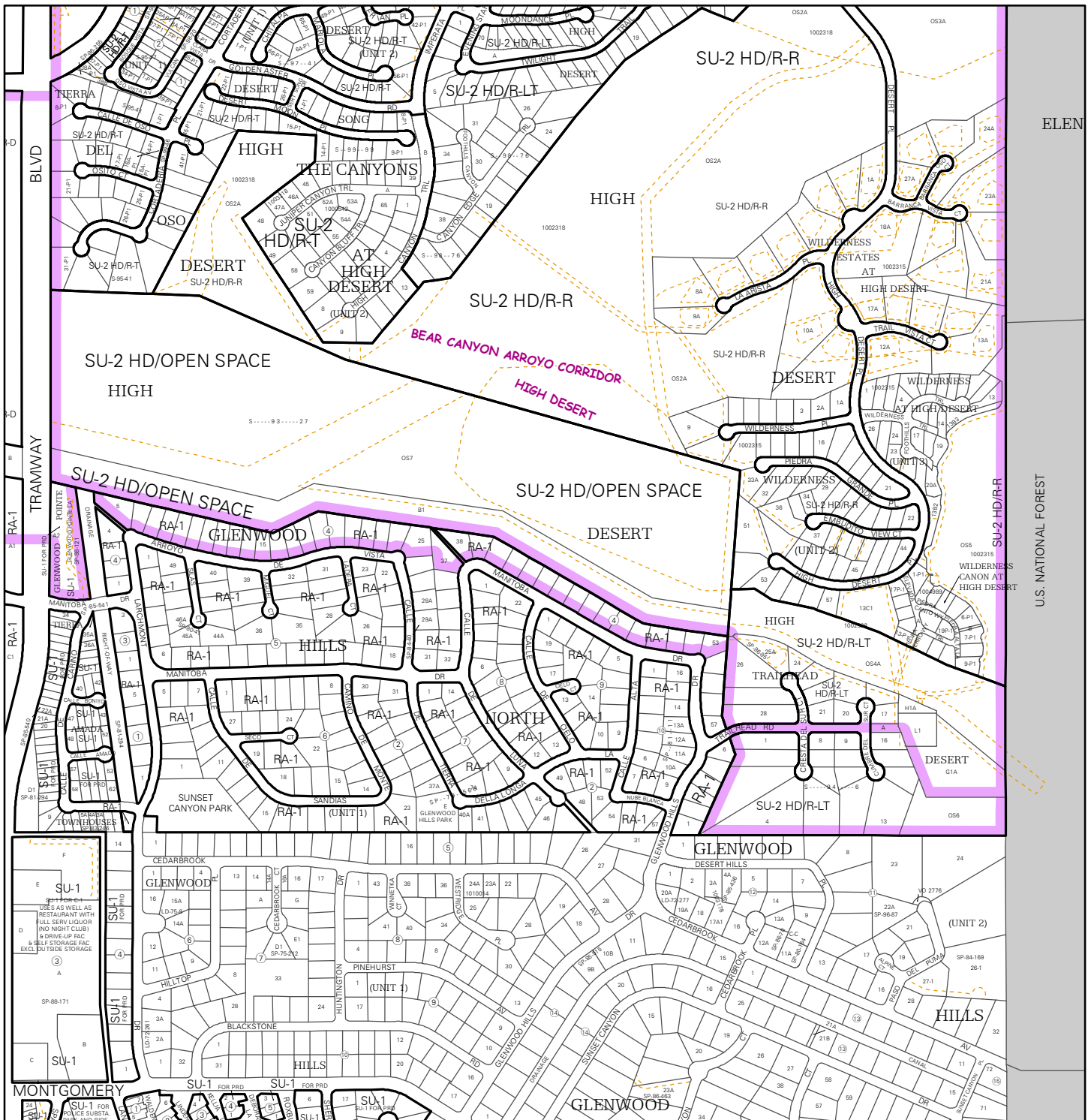
Note: Grey Shading Represents Area Outside of the City Limits

Zone Atlas Page:
F-22-Z


Selected Symbols

- SECTOR PLANS
- Design Overlay Zones
- City Historic Zones
- H-1 Buffer Zone
- Petroglyph Mon.
- Escarpment
- 2 Mile Airport Zone
- Airport Noise Contours
- Wall Overlay Zone

0 750 1,500 Feet



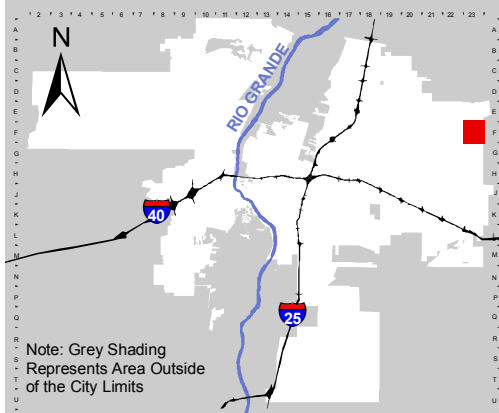
For more current information and details visit: <http://www.cabq.gov/gis>



AGIS
Albuquerque Geographic Information System

Map amended through: May 16, 2018

The Zone Districts and various Overlays shown on these pages are no longer in effect as of May 17, 2018. Refer to the Integrated Development Ordinance (IDO) for current Zoning information.



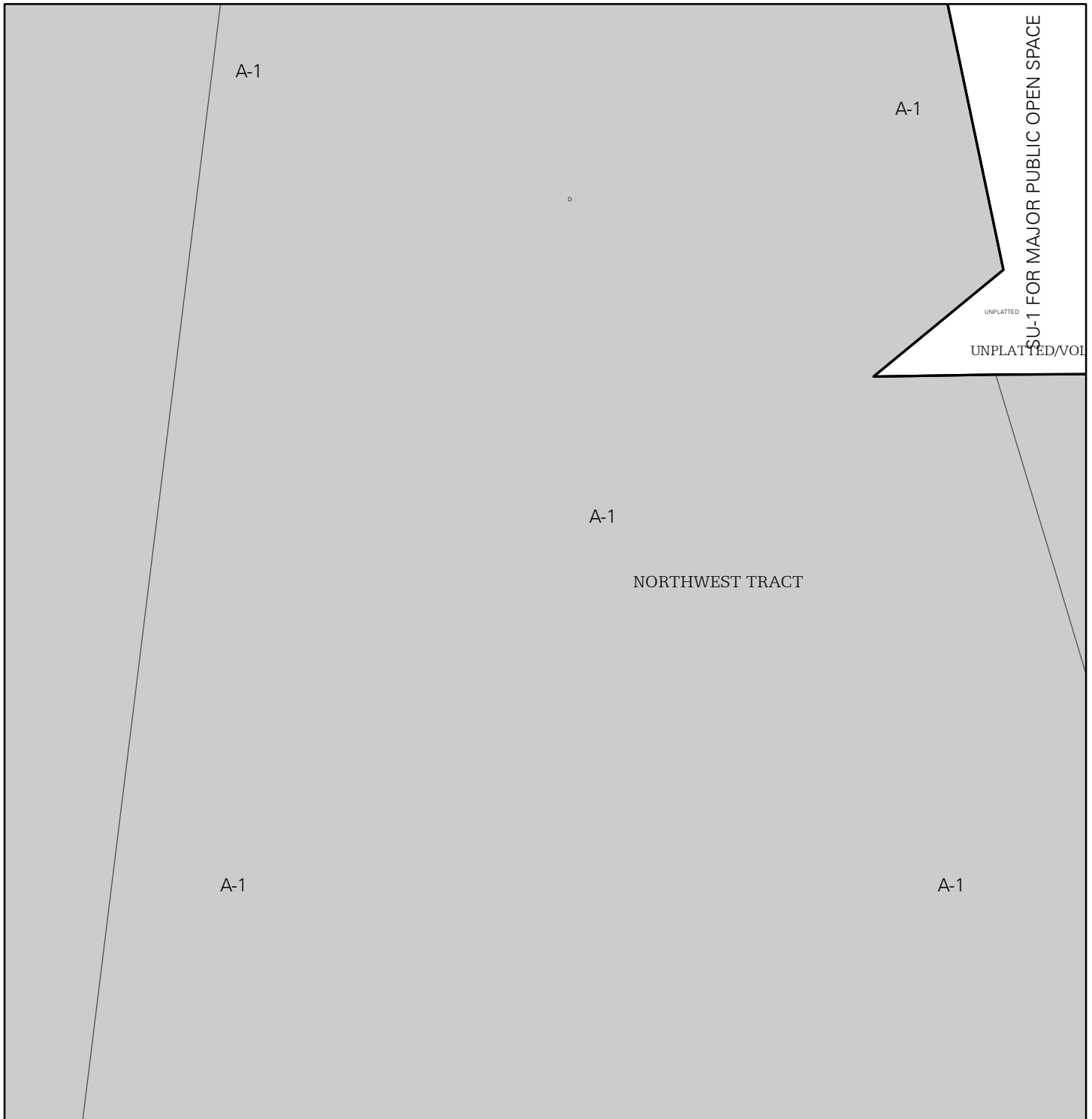
Note: Grey Shading Represents Area Outside of the City Limits

Zone Atlas Page:
F-23-Z


Selected Symbols

- SECTOR PLANS
- Design Overlay Zones
- City Historic Zones
- H-1 Buffer Zone
- Petroglyph Mon.
- Escarpment
- 2 Mile Airport Zone
- Airport Noise Contours
- Wall Overlay Zone

0 750 1,500 Feet



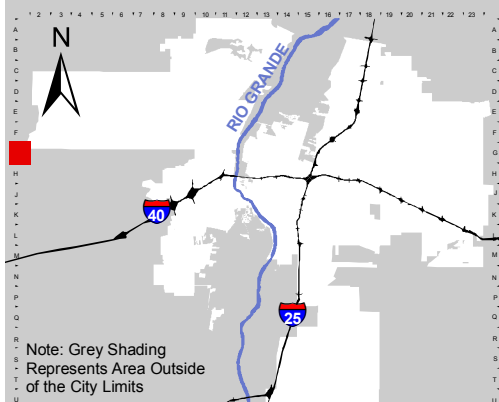
For more current information and details visit: <http://www.cabq.gov/gis>



AGIS
Albuquerque Geographic Information System

Map amended through: May 16, 2018

The Zone Districts and various Overlays shown on these pages are no longer in effect as of May 17, 2018. Refer to the Integrated Development Ordinance (IDO) for current Zoning information.




Note: Grey Shading Represents Area Outside of the City Limits

Zone Atlas Page:
G-01-Z

Selected Symbols

SECTOR PLANS	Escarpment
Design Overlay Zones	2 Mile Airport Zone
City Historic Zones	Airport Noise Contours
H-1 Buffer Zone	Wall Overlay Zone
Petroglyph Mon.	



SU-1 FOR MAJOR PUBLIC OPEN SPACE

SU-1 FOR MAJOR PUBLIC OPEN SPACE

UNPLATTED


SU-1 FOR MAJOR PUBLIC OPEN SPACE

UNPLATTED/VOLCANO RANCH PARK

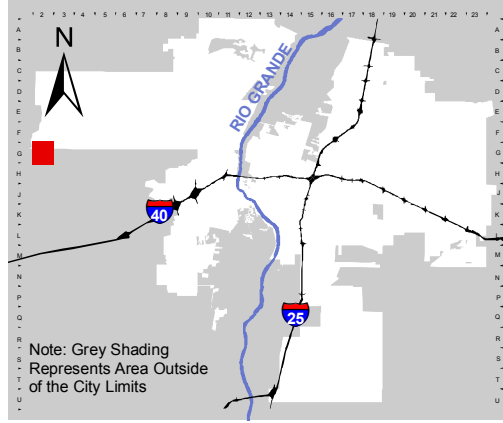
UNPLATTED/VOLCANO RANCH PARK



For more current information and details visit: <http://www.cabq.gov/gis>



Map amended through: May 16, 2018
 The Zone Districts and various Overlays shown on these pages are no longer in effect as of May 17, 2018. Refer to the Integrated Development Ordinance (IDO) for current Zoning information.



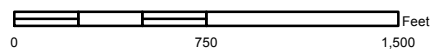
Note: Grey Shading Represents Area Outside of the City Limits

Zone Atlas Page:

G-02-Z

Selected Symbols

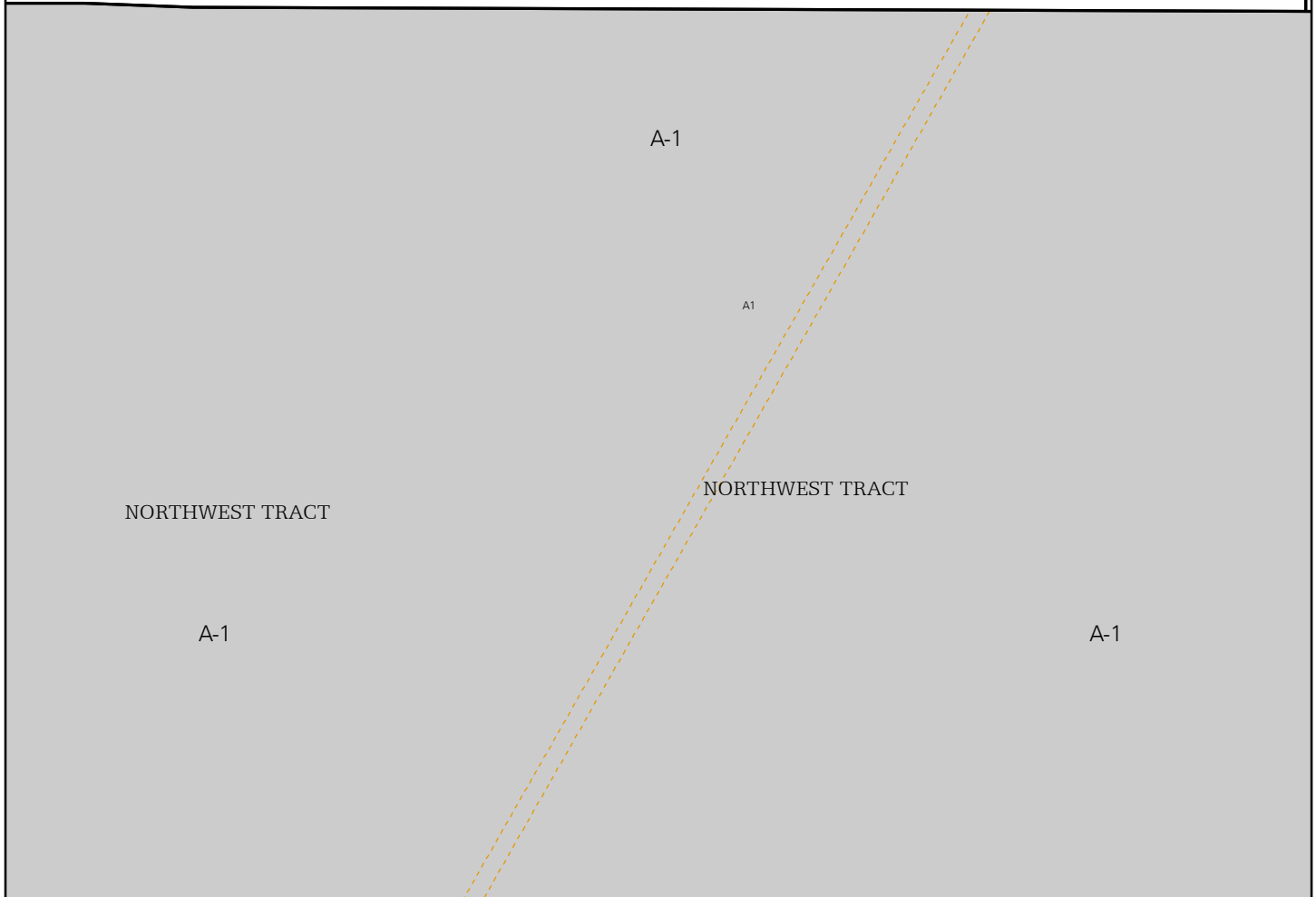
- SECTOR PLANS
- Design Overlay Zones
- City Historic Zones
- H-1 Buffer Zone
- Petroglyph Mon.
- Escarpment
- 2 Mile Airport Zone
- Airport Noise Contours
- Wall Overlay Zone




SU-1 FOR MAJOR PUBLIC OPEN SPACE

UNPLATTED

UNPLATTED/VOLCANO RANCH PARK



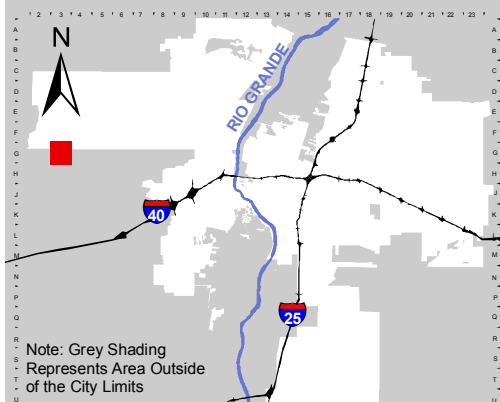
For more current information and details visit: <http://www.cabq.gov/gis>



AGIS
Albuquerque Geographic Information System

Map amended through: May 16, 2018

The Zone Districts and various Overlays shown on these pages are no longer in effect as of May 17, 2018. Refer to the Integrated Development Ordinance (IDO) for current Zoning information.

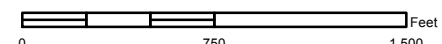


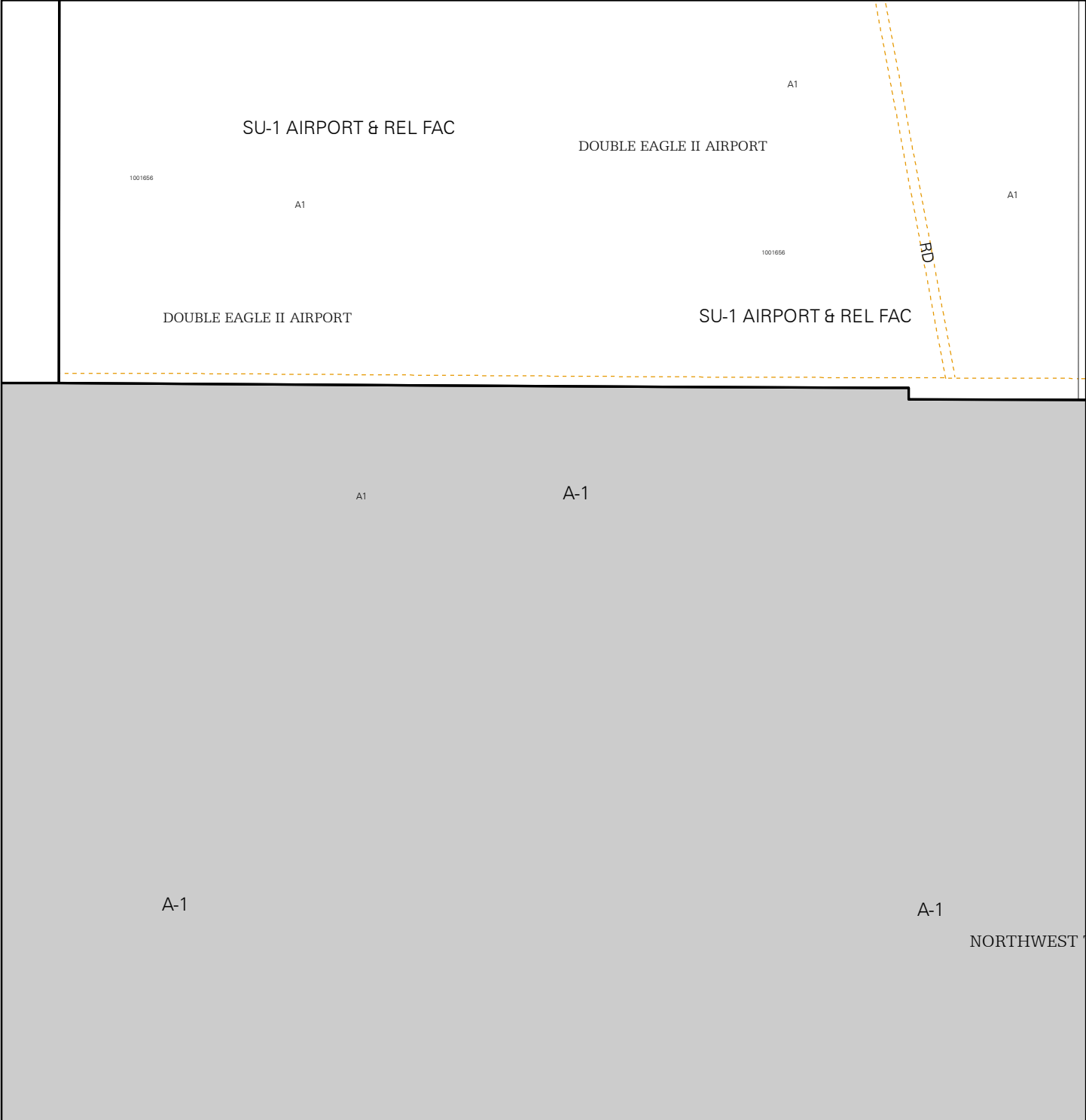
Note: Grey Shading Represents Area Outside of the City Limits

Zone Atlas Page:
G-03-Z


Selected Symbols

SECTOR PLANS	Escarpment
Design Overlay Zones	2 Mile Airport Zone
City Historic Zones	Airport Noise Contours
H-1 Buffer Zone	Wall Overlay Zone
Petroglyph Mon.	





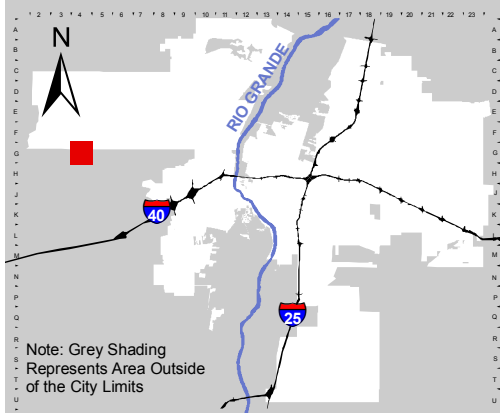
For more current information and details visit: <http://www.cabq.gov/gis>



AGIS
Albuquerque Geographic Information System

Map amended through: May 16, 2018

The Zone Districts and various Overlays shown on these pages are no longer in effect as of May 17, 2018. Refer to the Integrated Development Ordinance (IDO) for current Zoning information.




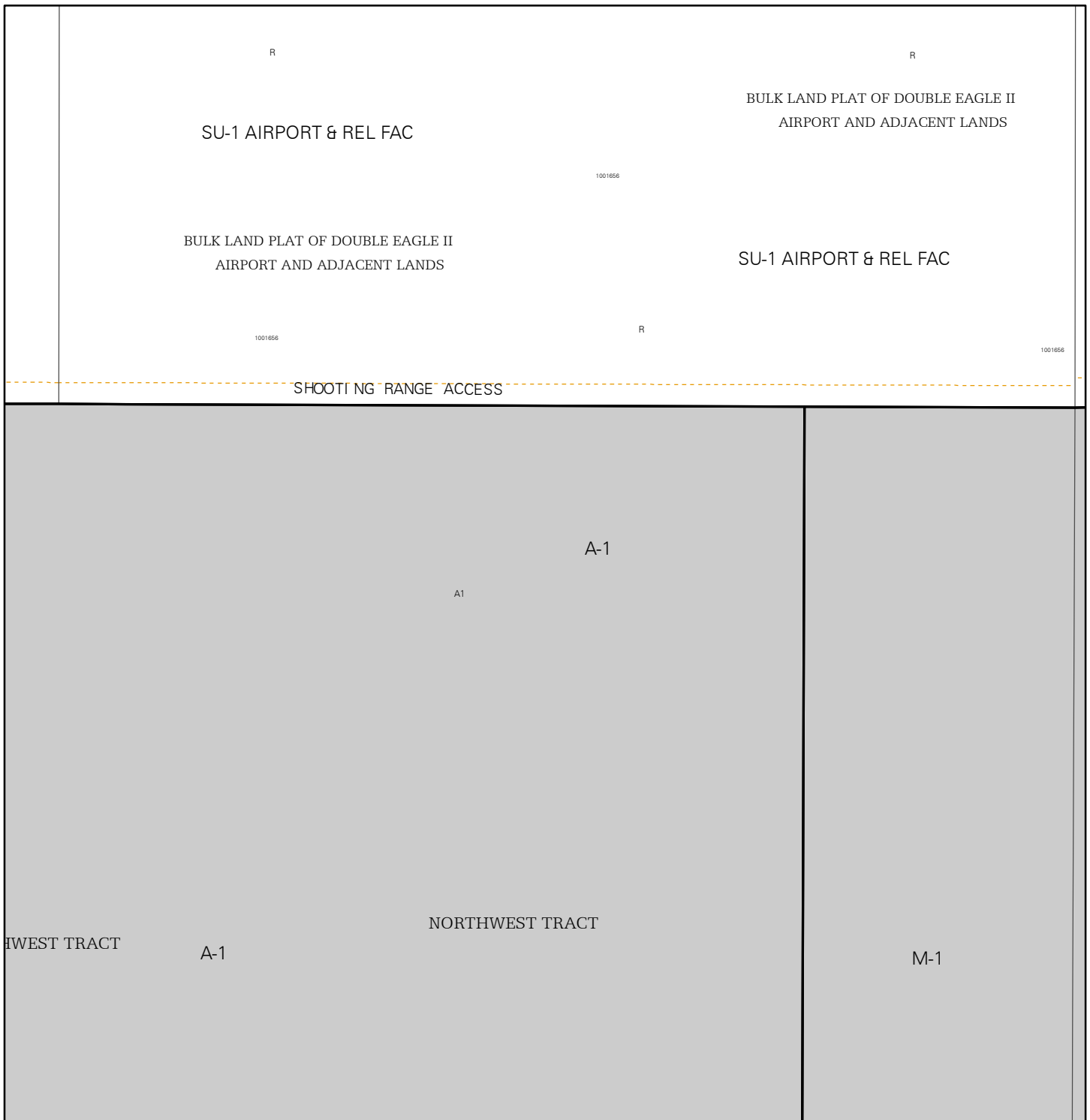
Note: Grey Shading Represents Area Outside of the City Limits

Zone Atlas Page:
G-04-Z


Selected Symbols

SECTOR PLANS	Escarpment
Design Overlay Zones	2 Mile Airport Zone
City Historic Zones	Airport Noise Contours
H-1 Buffer Zone	Wall Overlay Zone
Petroglyph Mon.	





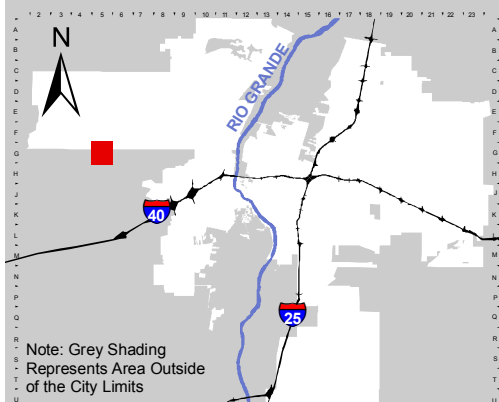
For more current information and details visit: <http://www.cabq.gov/gis>



AGIS
Albuquerque Geographic Information System

Map amended through: May 16, 2018

The Zone Districts and various Overlays shown on these pages are no longer in effect as of May 17, 2018. Refer to the Integrated Development Ordinance (IDO) for current Zoning information.




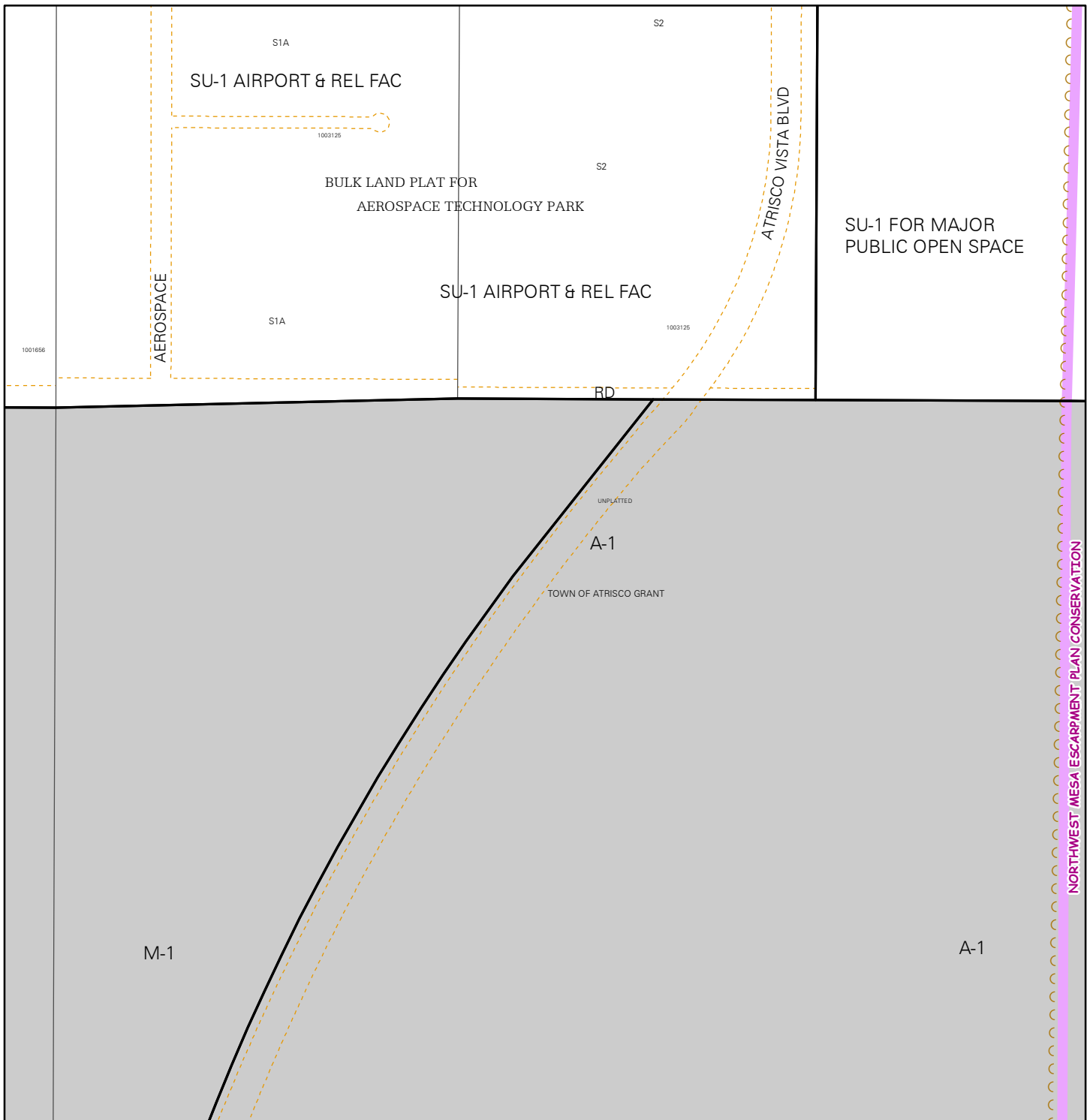
Note: Grey Shading Represents Area Outside of the City Limits

Zone Atlas Page:
G-05-Z


Selected Symbols

SECTOR PLANS	Escarpment
Design Overlay Zones	2 Mile Airport Zone
City Historic Zones	Airport Noise Contours
H-1 Buffer Zone	Wall Overlay Zone
Petroglyph Mon.	





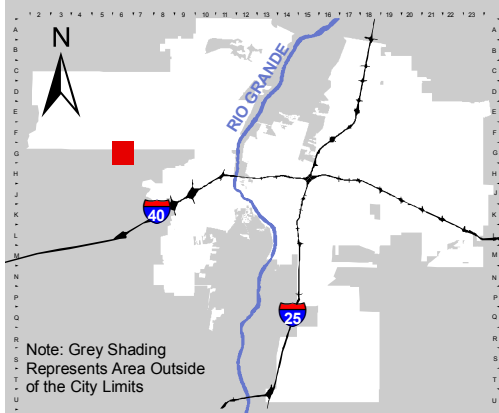
For more current information and details visit: <http://www.cabq.gov/gis>



AGIS
Albuquerque Geographic Information System

Map amended through: May 16, 2018

The Zone Districts and various Overlays shown on these pages are no longer in effect as of May 17, 2018. Refer to the Integrated Development Ordinance (IDO) for current Zoning information.




Note: Grey Shading Represents Area Outside of the City Limits

Zone Atlas Page:
G-06-Z

Selected Symbols

SECTOR PLANS	Escarpment
Design Overlay Zones	2 Mile Airport Zone
City Historic Zones	Airport Noise Contours
H-1 Buffer Zone	Wall Overlay Zone
Petroglyph Mon.	



0 750 1,500 Feet

UNPLATTED

SU-1 FOR MAJOR PUBLIC OPEN SPACE

UNPLATTED/AIRPORT SITE

SU-1 FOR MAJOR PUBLIC OPEN SPACE

A-1

NORTHWEST MESA ESCARPMENT PLAN CONSERVATION

TOWN OF ATRISCO GRANT

TOWN OF ATRISCO GRANT

UNPLATTED

UNPLATTED

A-1

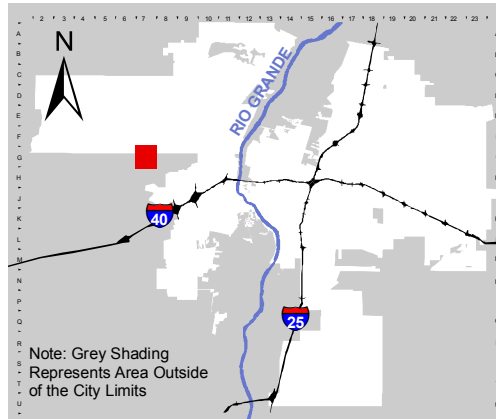
A-1

For more current information and details visit: <http://www.cabq.gov/gis>



Map amended through: May 16, 2018

The Zone Districts and various Overlays shown on these pages are no longer in effect as of May 17, 2018. Refer to the Integrated Development Ordinance (IDO) for current Zoning information.

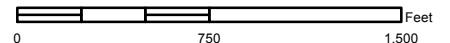


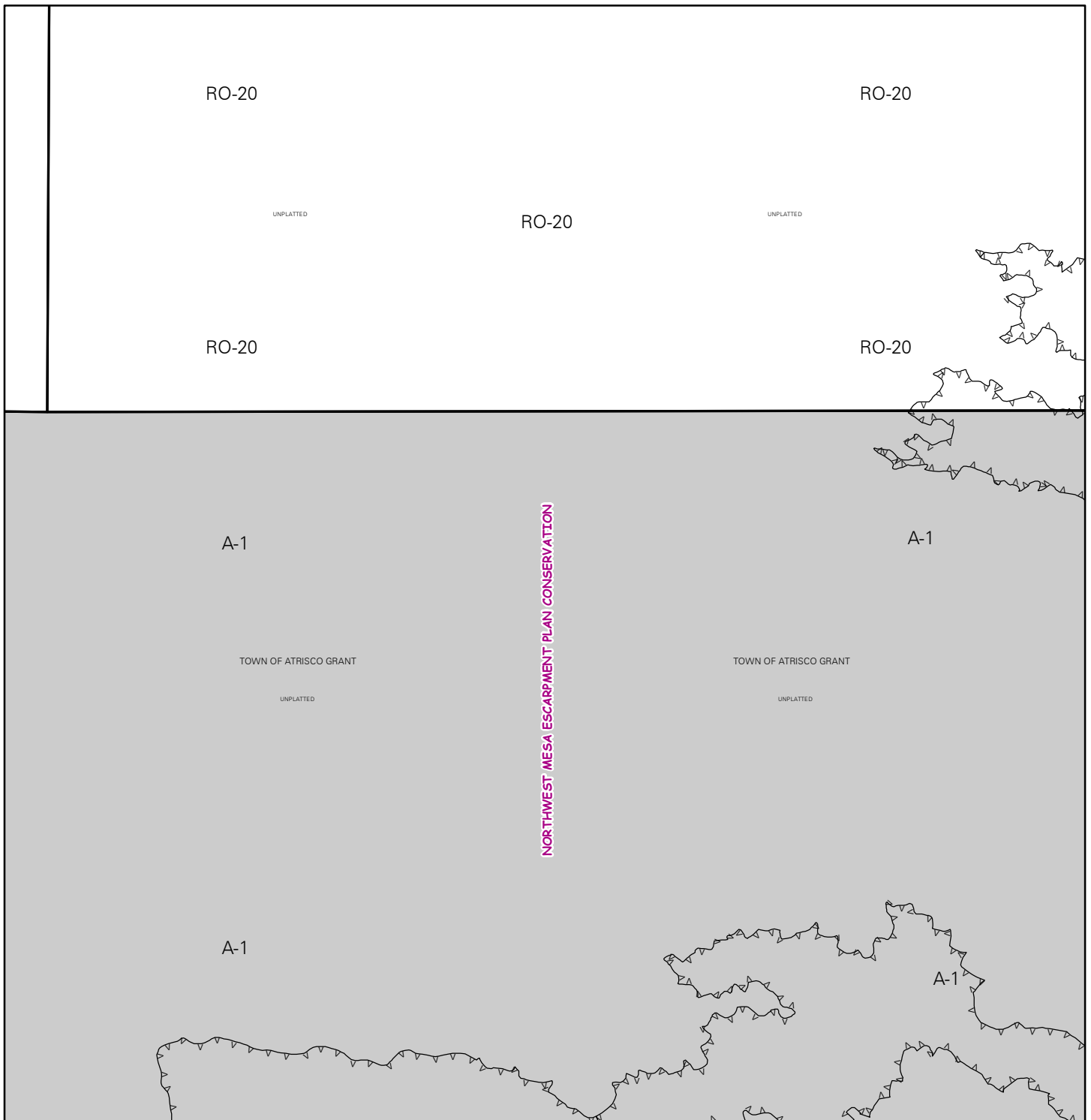
Zone Atlas Page:

G-07-Z


Selected Symbols

- SECTOR PLANS
- Design Overlay Zones
- City Historic Zones
- H-1 Buffer Zone
- Petroglyph Mon.
- Escarpment
- 2 Mile Airport Zone
- Airport Noise Contours
- Wall Overlay Zone





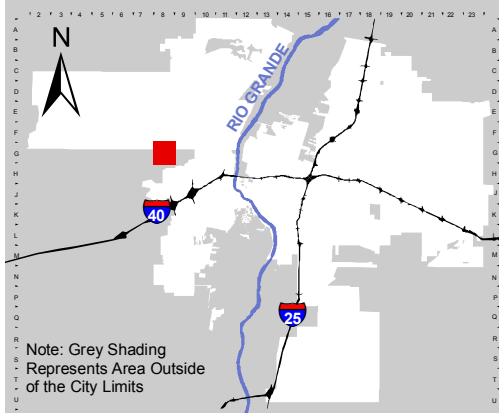
For more current information and details visit: <http://www.cabq.gov/gis>



AGIS
Albuquerque Geographic Information System

Map amended through: May 16, 2018

The Zone Districts and various Overlays shown on these pages are no longer in effect as of May 17, 2018. Refer to the Integrated Development Ordinance (IDO) for current Zoning information.




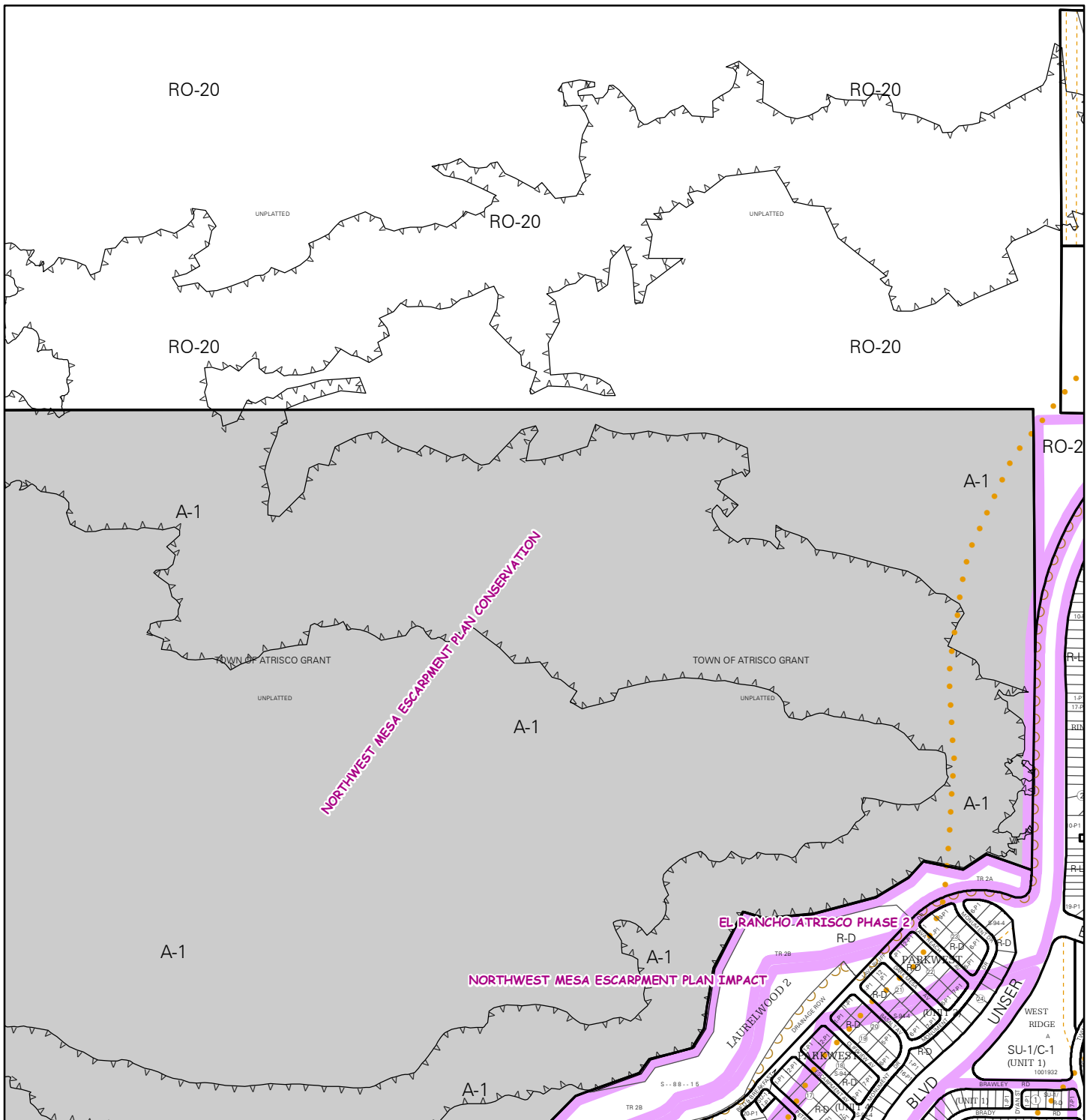
Note: Grey Shading Represents Area Outside of the City Limits

Zone Atlas Page:
G-08-Z


Selected Symbols

SECTOR PLANS	Escarpment
Design Overlay Zones	2 Mile Airport Zone
City Historic Zones	Airport Noise Contours
H-1 Buffer Zone	Wall Overlay Zone
Petroglyph Mon.	





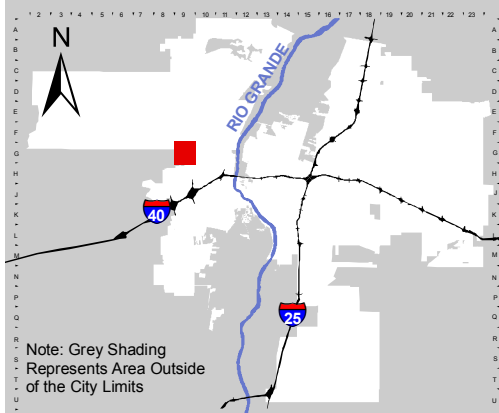
For more current information and details visit: <http://www.cabq.gov/gis>



AGIS
Albuquerque Geographic Information System

Map amended through: May 16, 2018

The Zone Districts and various Overlays shown on these pages are no longer in effect as of May 17, 2018. Refer to the Integrated Development Ordinance (IDO) for current Zoning information.

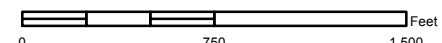


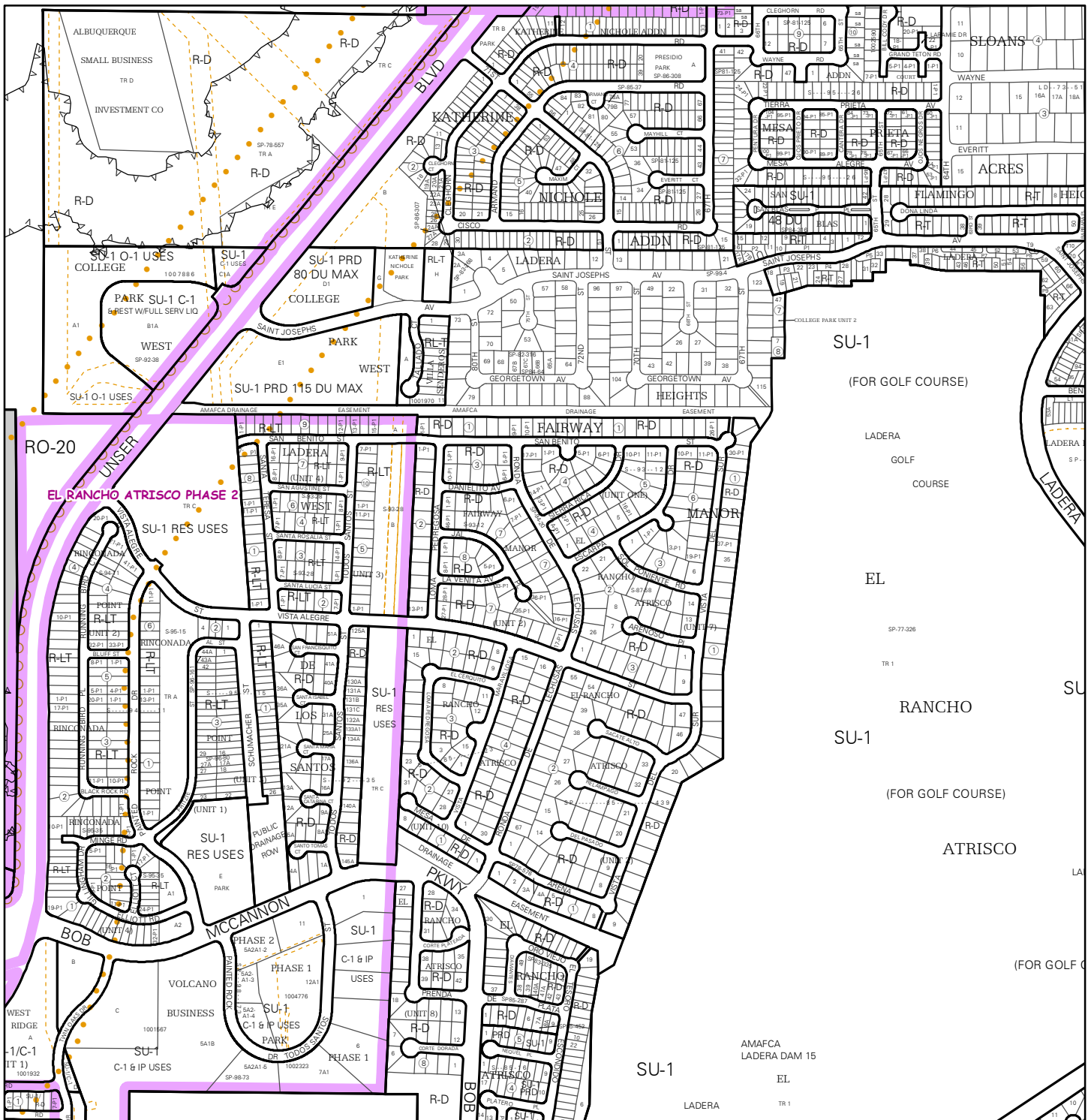
Note: Grey Shading Represents Area Outside of the City Limits

Zone Atlas Page:
G-09-Z


Selected Symbols

SECTOR PLANS	Escarpment
Design Overlay Zones	2 Mile Airport Zone
City Historic Zones	Airport Noise Contours
H-1 Buffer Zone	Wall Overlay Zone
Petroglyph Mon.	





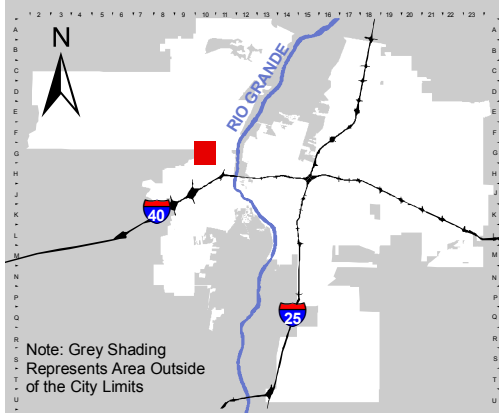
For more current information and details visit: <http://www.cabq.gov/gis>



AGIS
Albuquerque Geographic Information System

Map amended through: May 16, 2018

The Zone Districts and various Overlays shown on these pages are no longer in effect as of May 17, 2018. Refer to the Integrated Development Ordinance (IDO) for current Zoning information.



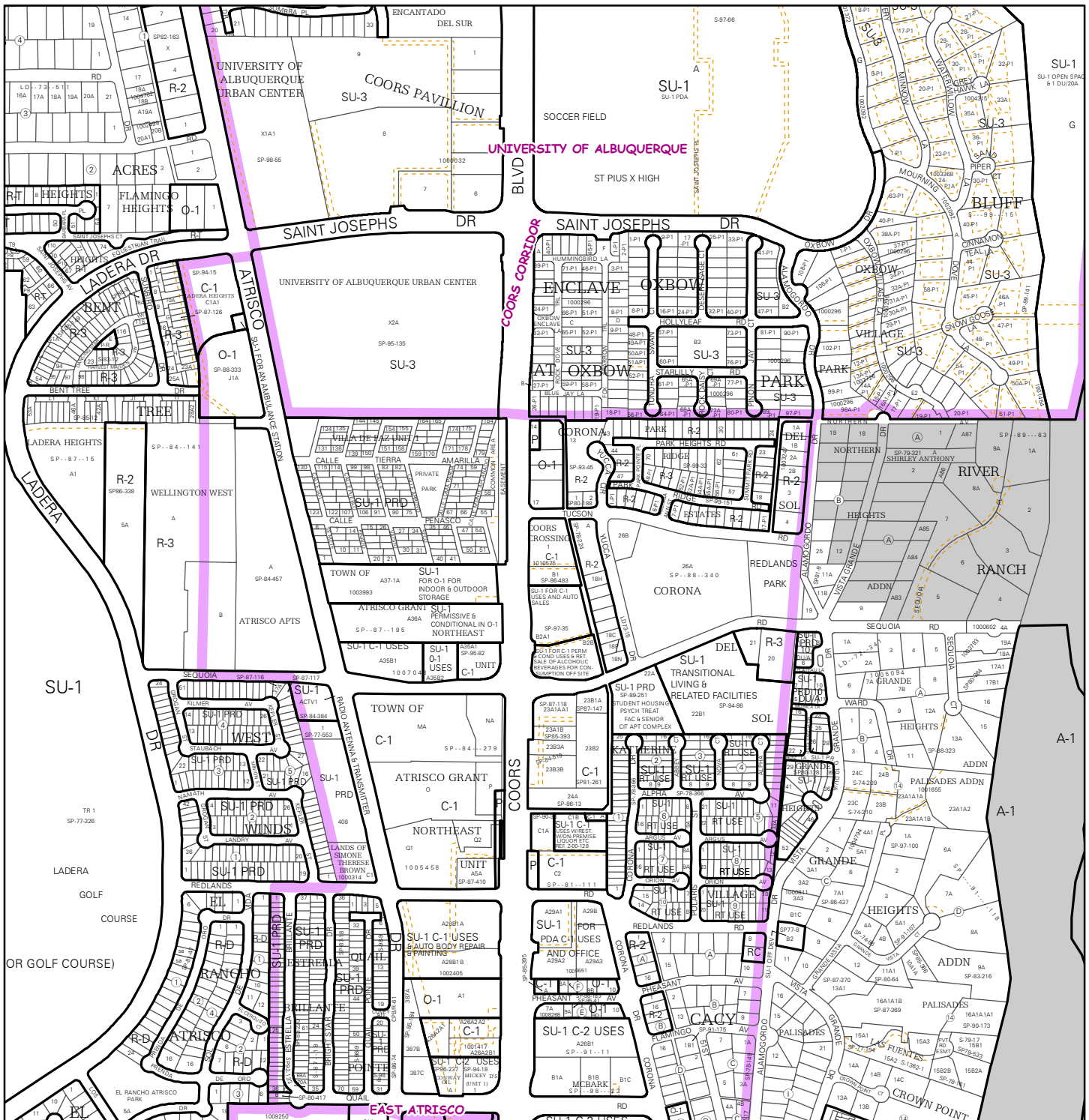
Note: Grey Shading Represents Area Outside of the City Limits

Zone Atlas Page:
G-10-Z


Selected Symbols

- SECTOR PLANS
- Design Overlay Zones
- City Historic Zones
- H-1 Buffer Zone
- Petroglyph Mon.
- Escarpment
- 2 Mile Airport Zone
- Airport Noise Contours
- Wall Overlay Zone

0 750 1,500 Feet



For more current information and details visit: <http://www.cabq.gov/gis>






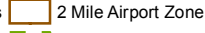
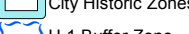
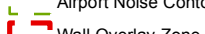



AGIS
Albuquerque Geographic Information System

Map amended through: May 16, 2018

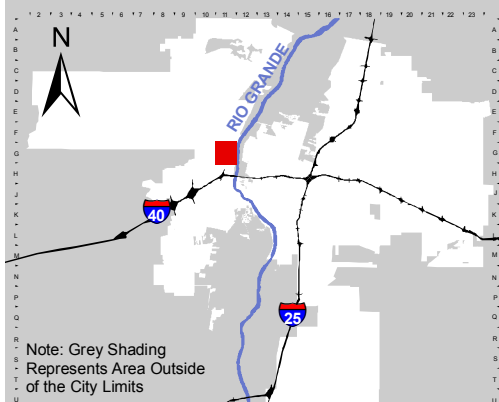
The Zone Districts and various Overlays shown on these pages are no longer in effect as of May 17, 2018. Refer to the Integrated Development Ordinance (IDO) for current Zoning information.

Zone Atlas Page:
G-11-Z

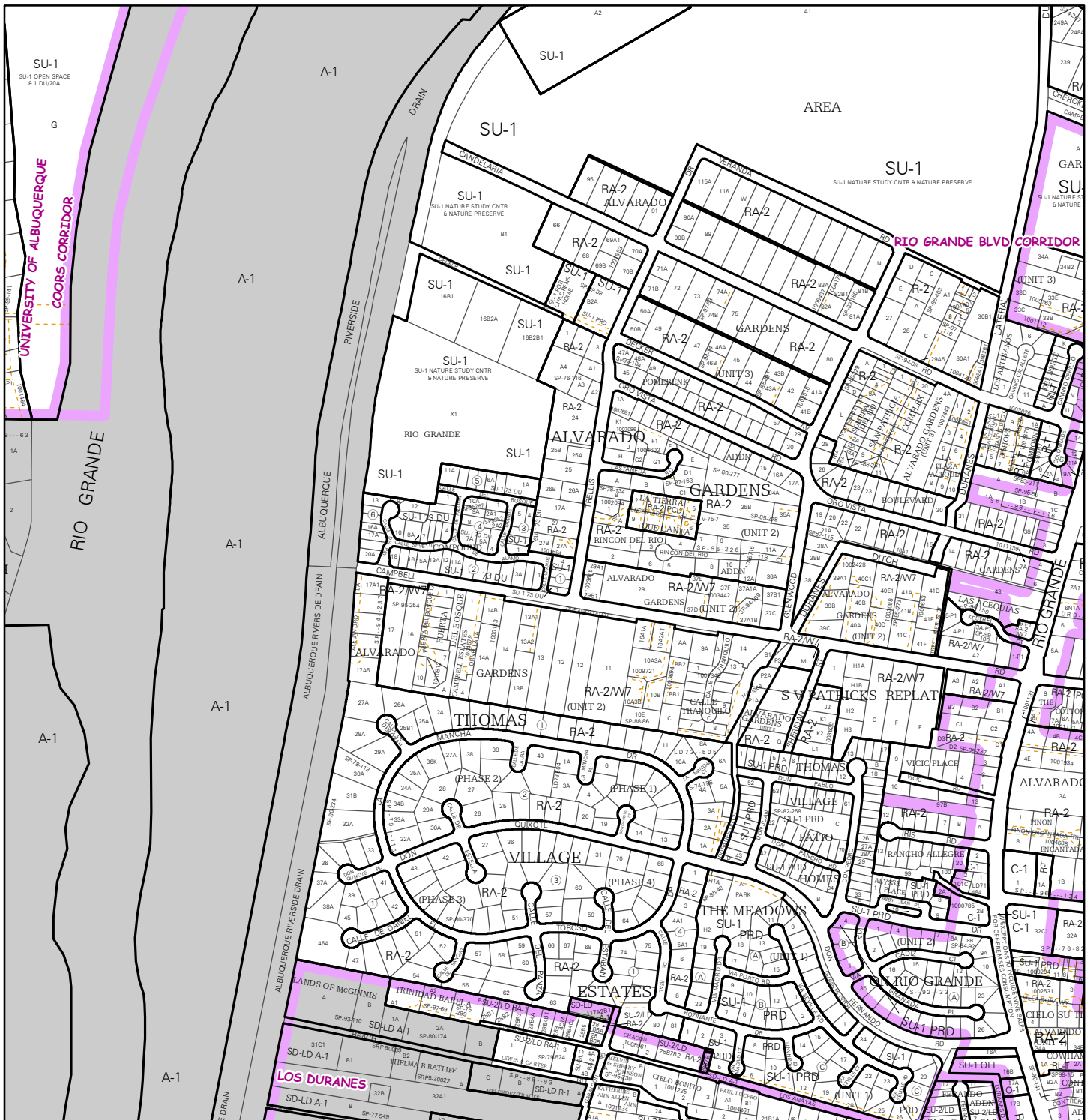
Selected Symbols

	SECTOR PLANS		Escarpment
	Design Overlay Zones		2 Mile Airport Zone
	City Historic Zones		Airport Noise Contours
	H-1 Buffer Zone		Wall Overlay Zone
	Petroglyph Mon.		

Note: Grey Shading Represents Area Outside of the City Limits



0 750 1,500 Feet



For more current information and details visit: <http://www.cabq.gov/gis>

Map amended through: May 16, 2018
The Zone Districts and various Overlays shown on these pages are no longer in effect as of May 17, 2018. Refer to the Integrated Development Ordinance (IDO) for current Zoning information.

Note: Grey Shading Represents Area Outside of the City Limits

Zone Atlas Page:
G-12-Z

Selected Symbols

SECTOR PLANS	Escarpment
Design Overlay Zones	2 Mile Airport Zone
City Historic Zones	Airport Noise Contours
H-1 Buffer Zone	Wall Overlay Zone
Petroglyph Mon.	

0 750 1,500 Feet



For more current information and details visit: <http://www.cabq.gov/gis>

Map amended through: May 16, 2018
The Zone Districts and various Overlays shown on these pages are no longer in effect as of May 17, 2018. Refer to the Integrated Development Ordinance (IDO) for current Zoning information.

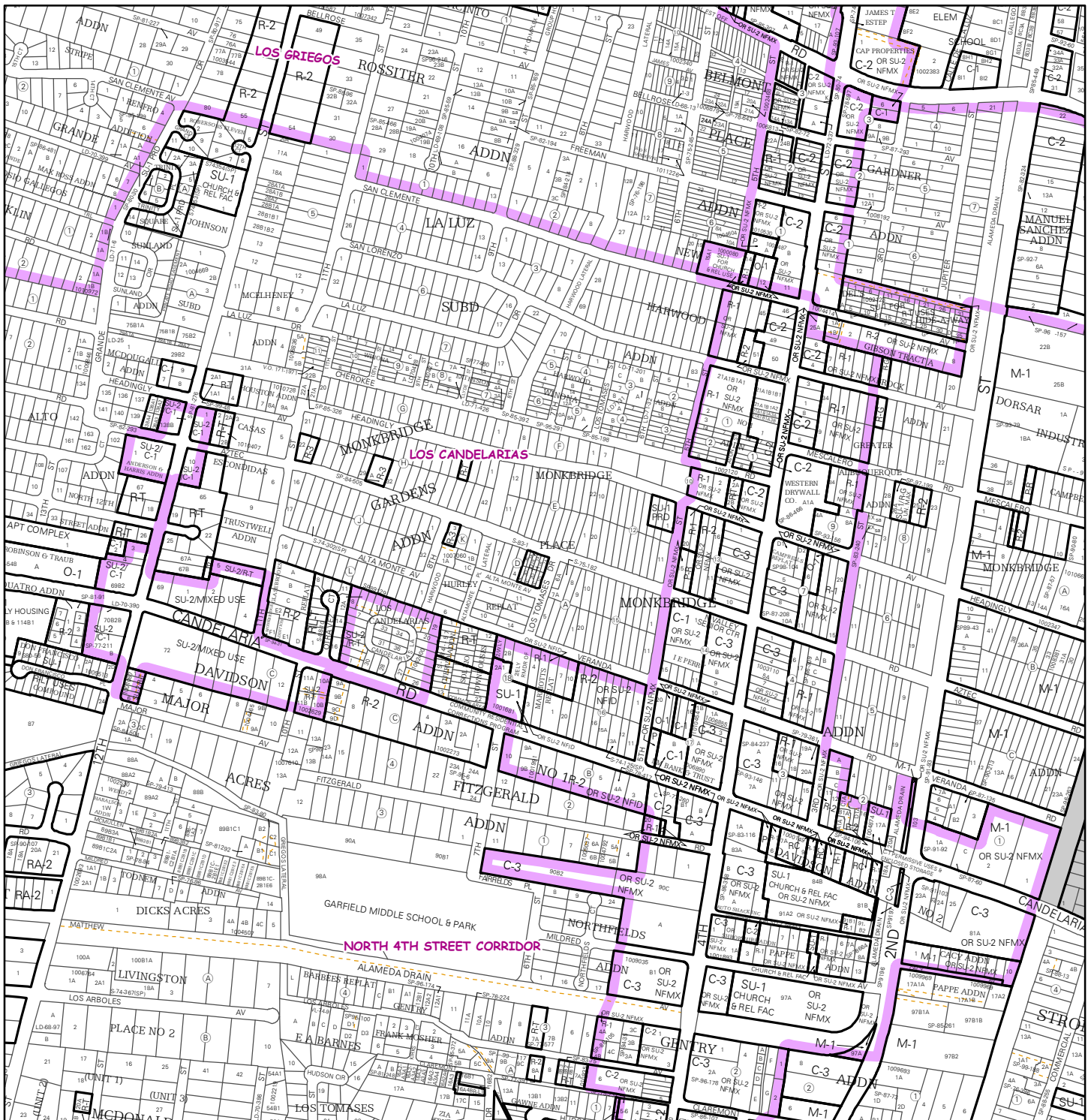
Note: Grey Shading Represents Area Outside of the City Limits

Zone Atlas Page:
G-13-Z


Selected Symbols

SECTOR PLANS	Escarpment
Design Overlay Zones	2 Mile Airport Zone
City Historic Zones	Airport Noise Contours
H-1 Buffer Zone	Wall Overlay Zone
Petroglyph Mon.	

Feet
0 750 1,500



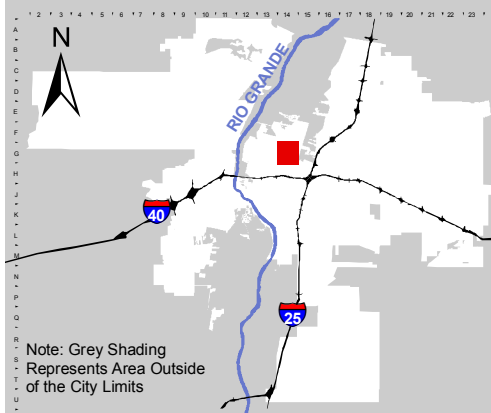
For more current information and details visit: <http://www.cabq.gov/gis>



AGIS
Albuquerque Geographic Information System

Map amended through: May 16, 2018










The Zone Districts and various Overlays shown on these pages are no longer in effect as of May 17, 2018. Refer to the Integrated Development Ordinance (IDO) for current Zoning information.



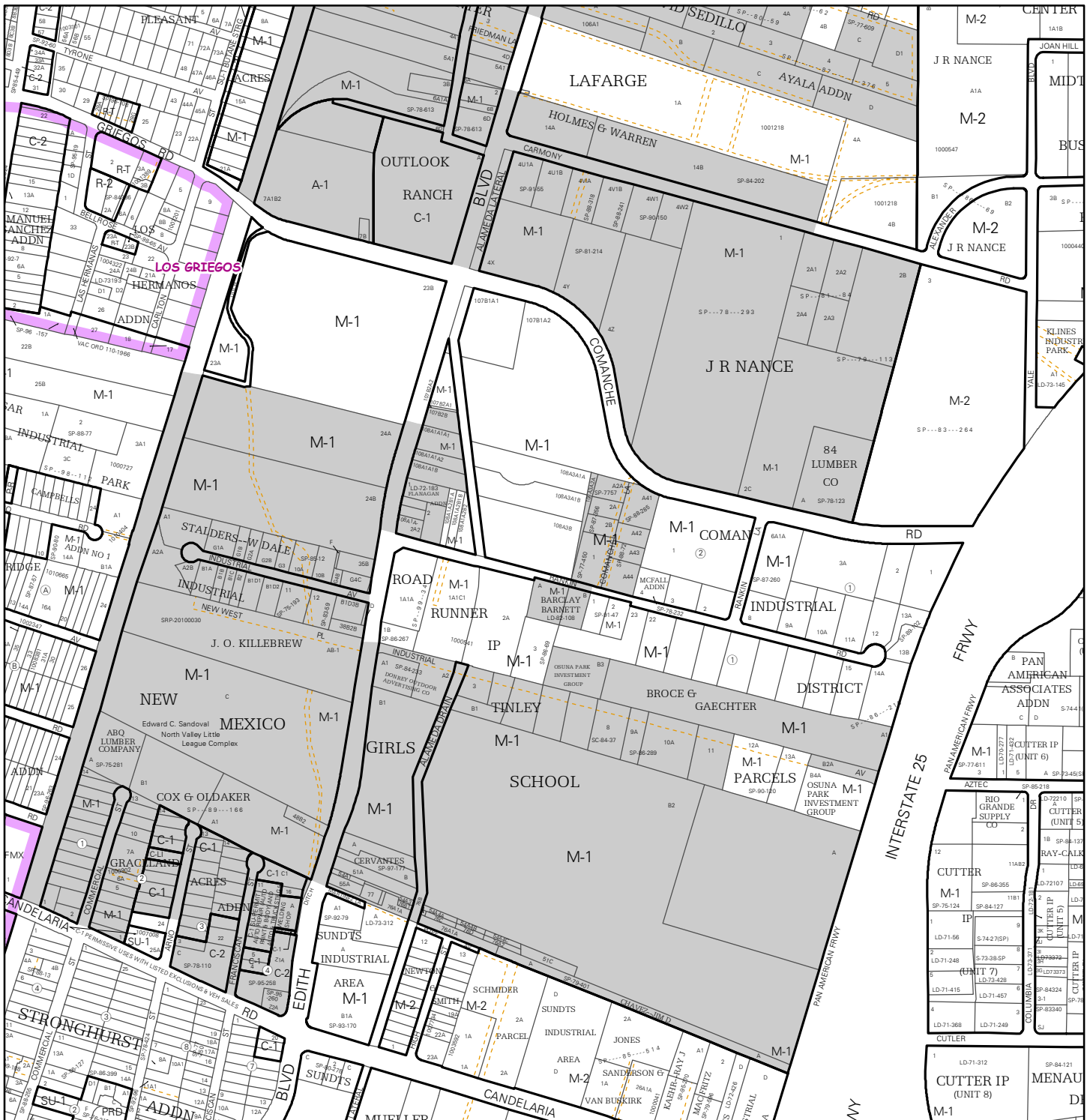
Note: Grey Shading Represents Area Outside of the City Limits

Zone Atlas Page:
G-14-Z


Selected Symbols

 SECTOR PLANS	 Escarpment
 Design Overlay Zones	 2 Mile Airport Zone
 City Historic Zones	 Airport Noise Contours
 H-1 Buffer Zone	 Wall Overlay Zone
 Petroglyph Mon.	

Feet
0 750 1,500



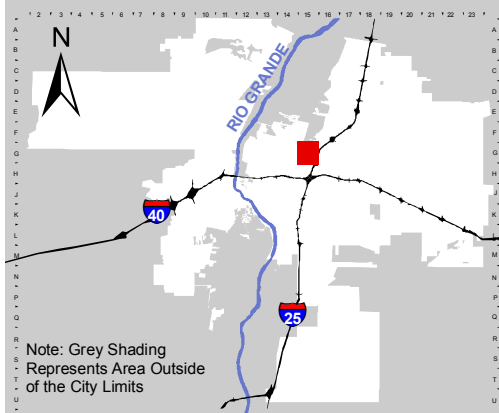
For more current information and details visit: <http://www.cabq.gov/gis>



AGIS
Albuquerque Geographic Information System

Map amended through: May 16, 2018

The Zone Districts and various Overlays shown on these pages are no longer in effect as of May 17, 2018. Refer to the Integrated Development Ordinance (IDO) for current Zoning information.



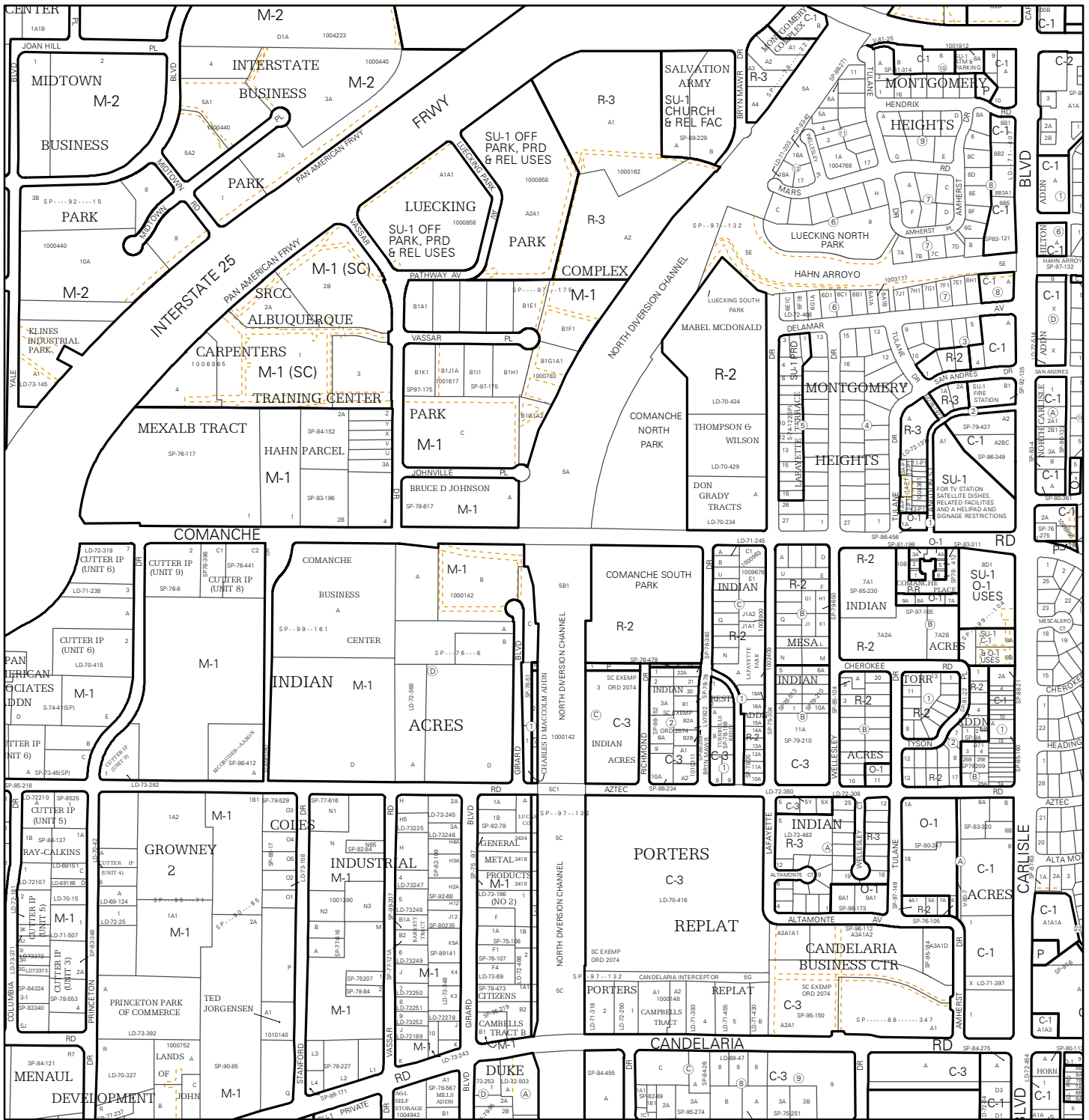
Note: Grey Shading Represents Area Outside of the City Limits

Zone Atlas Page:
G-15-Z

Selected Symbols

- SECTOR PLANS
- Design Overlay Zones
- City Historic Zones
- H-1 Buffer Zone
- Petroglyph Mon.
- Escarpment
- 2 Mile Airport Zone
- Airport Noise Contours
- Wall Overlay Zone

Feet
0 750 1,500



For more current information and details visit: <http://www.cabq.gov/gis>

AGIS
Albuquerque Geographic Information System

Map amended through: May 16, 2018

The Zone Districts and various Overlays shown on these pages are no longer in effect as of May 17, 2018. Refer to the Integrated Development Ordinance (IDO) for current Zoning information.

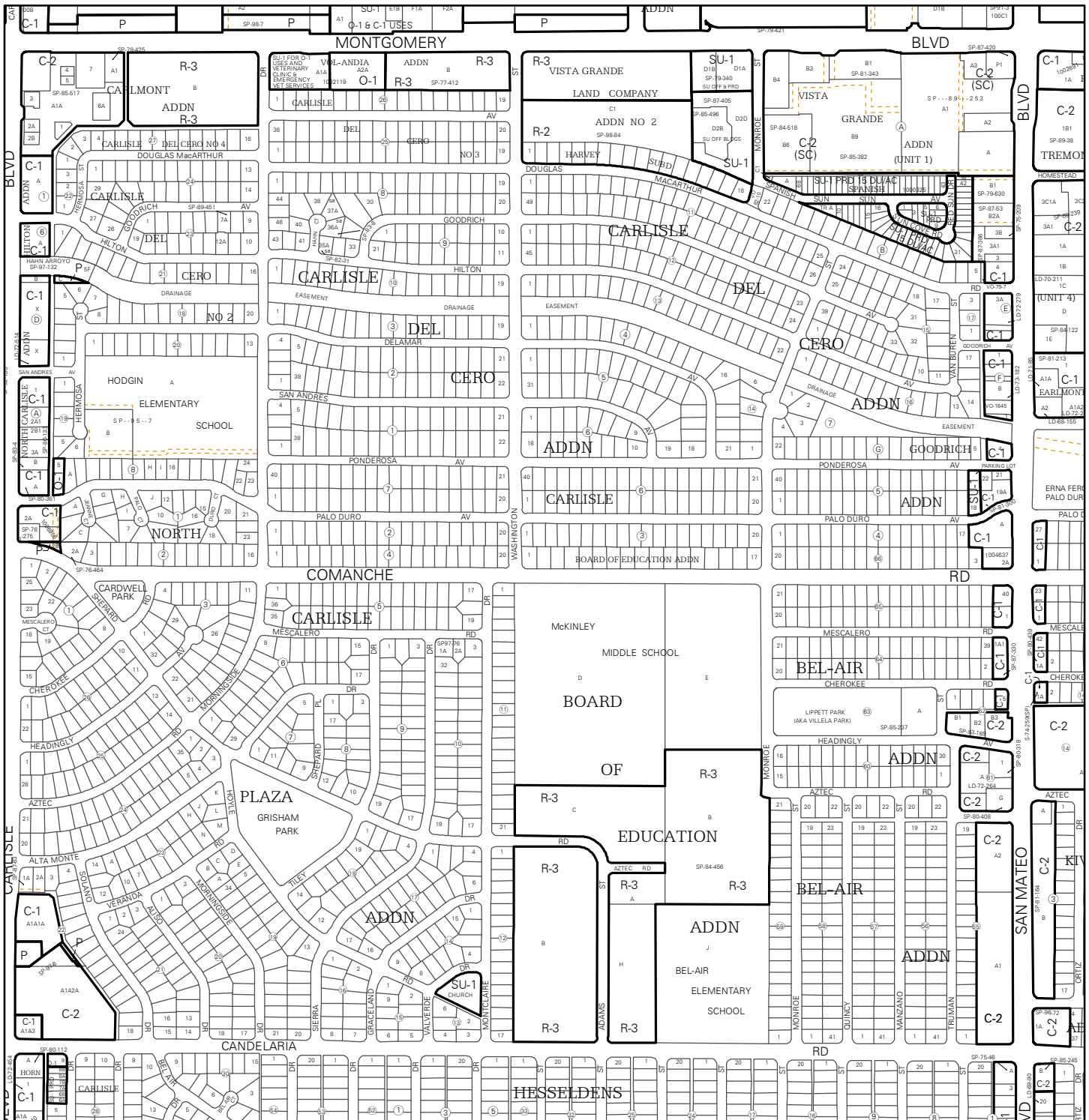
Zone Atlas Page:
G-16-Z

Selected Symbols


SECTOR PLANS	Escarpment
Design Overlay Zones	2 Mile Airport Zone
City Historic Zones	Airport Noise Contours
H-1 Buffer Zone	Wall Overlay Zone
Petroglyph Mon.	

Note: Grey Shading Represents Area Outside of the City Limits

0 750 1,500 Feet



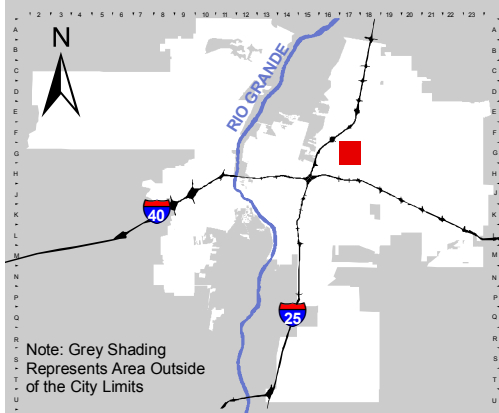
For more current information and details visit: <http://www.cabq.gov/gis>



AGIS
Albuquerque Geographic Information System

Map amended through: May 16, 2018

The Zone Districts and various Overlays shown on these pages are no longer in effect as of May 17, 2018. Refer to the Integrated Development Ordinance (IDO) for current Zoning information.



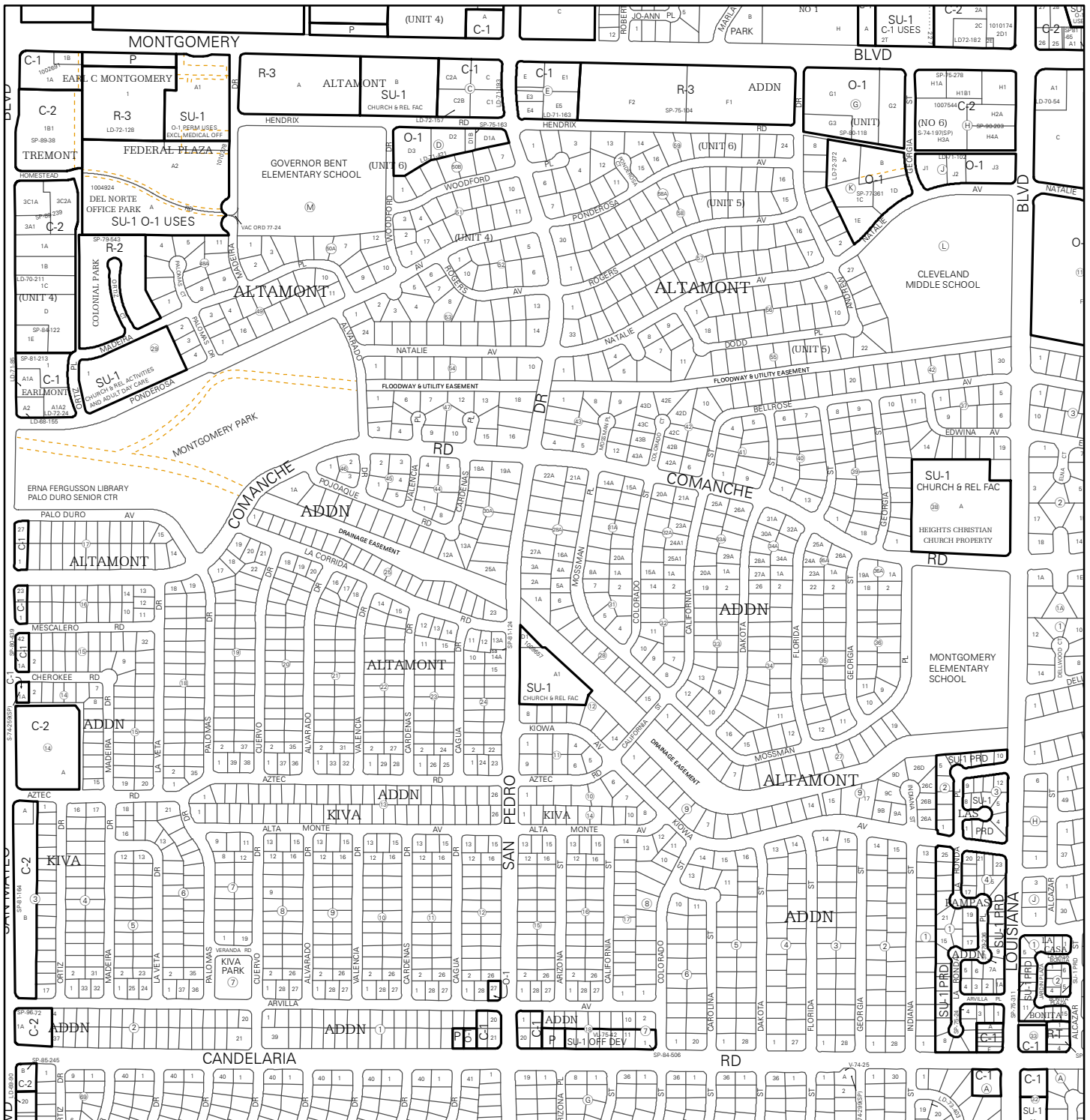
Note: Grey Shading Represents Area Outside of the City Limits

Zone Atlas Page:
G-17-Z


Selected Symbols

- SECTOR PLANS
- Design Overlay Zones
- City Historic Zones
- H-1 Buffer Zone
- Petroglyph Mon.
- Escarpment
- 2 Mile Airport Zone
- Airport Noise Contours
- Wall Overlay Zone

Feet
0 750 1,500



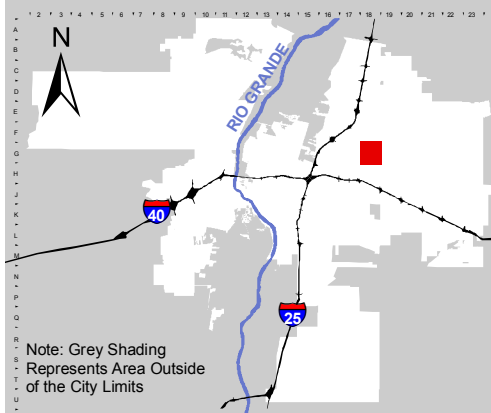
For more current information and details visit: <http://www.cabq.gov/gis>



AGIS
Albuquerque Geographic Information System

Map amended through: May 16, 2018










The Zone Districts and various Overlays shown on these pages are no longer in effect as of May 17, 2018. Refer to the Integrated Development Ordinance (IDO) for current Zoning information.



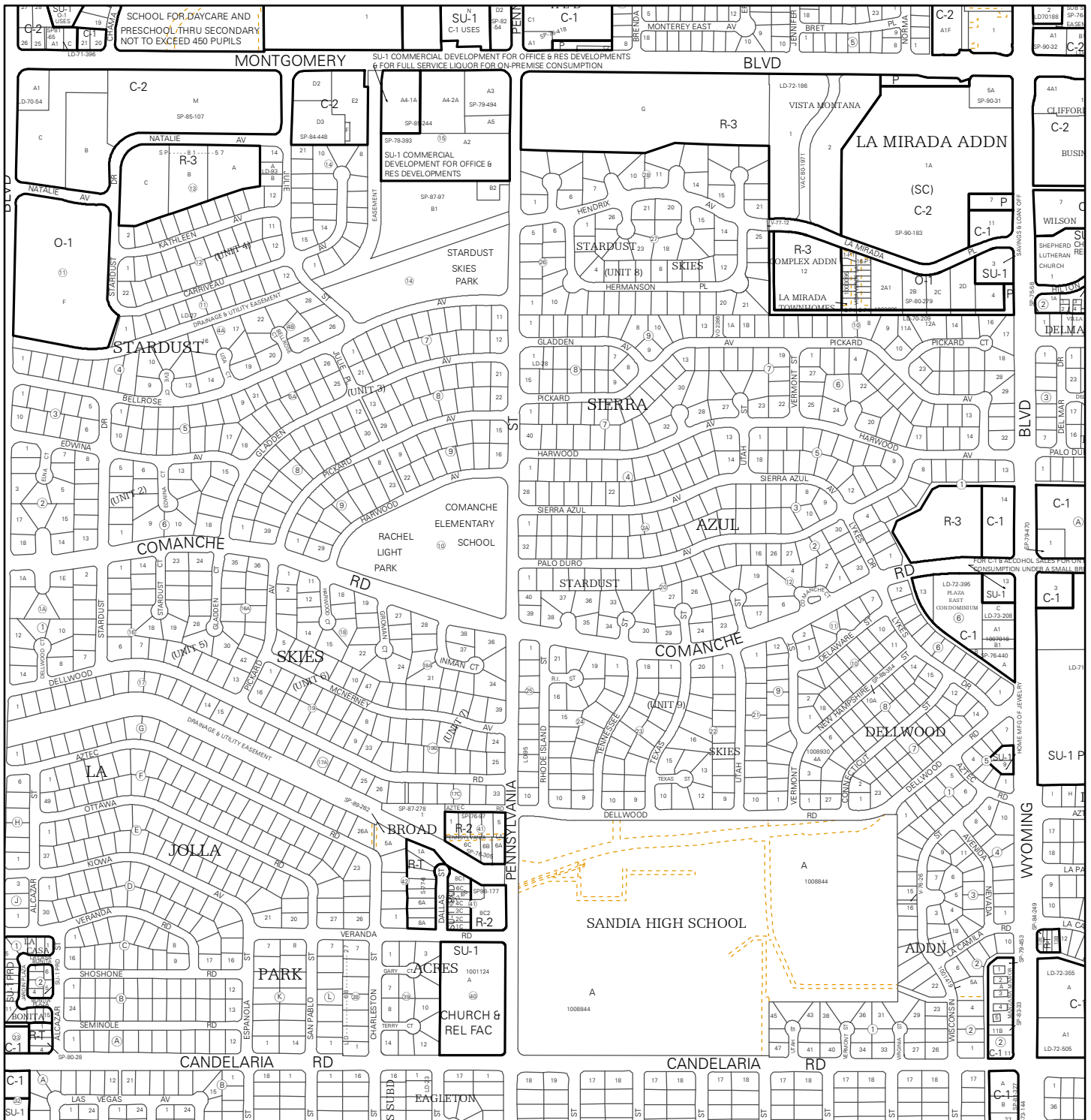
Note: Grey Shading Represents Area Outside of the City Limits

Zone Atlas Page:
G-18-Z

Selected Symbols

 SECTOR PLANS	 Escarpment
 Design Overlay Zones	 2 Mile Airport Zone
 City Historic Zones	 Airport Noise Contours
 H-1 Buffer Zone	 Wall Overlay Zone
 Petroglyph Mon.	

0 750 1,500 Feet



For more current information and details visit: <http://www.cabq.gov/gis>

AGIS
Albuquerque Geographic Information System

Map amended through: May 16, 2018

The Zone Districts and various Overlays shown on these pages are no longer in effect as of May 17, 2018. Refer to the Integrated Development Ordinance (IDO) for current Zoning information.

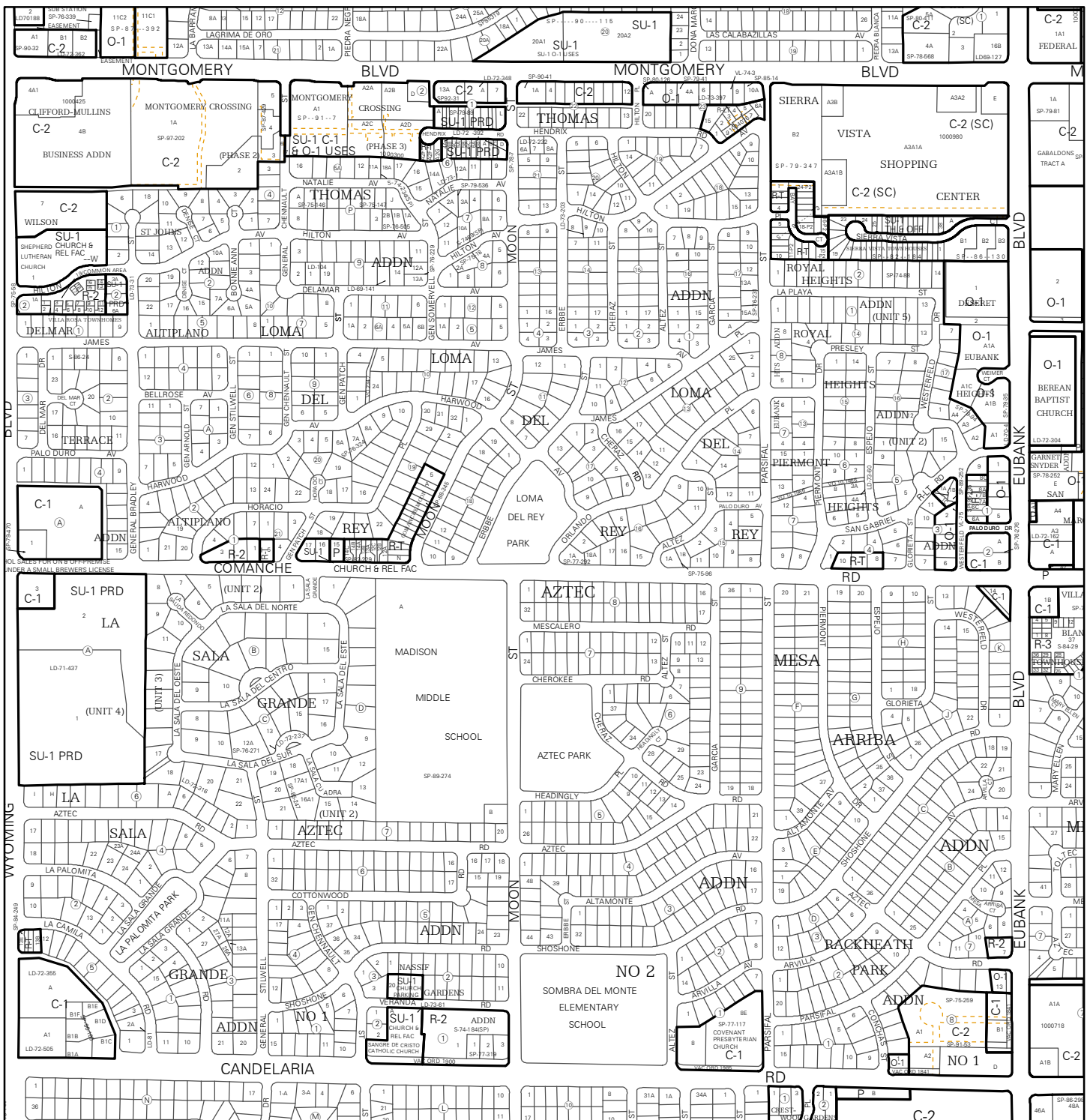
Note: Grey Shading Represents Area Outside of the City Limits

Zone Atlas Page:
G-19-Z


Selected Symbols

- SECTOR PLANS
- Design Overlay Zones
- City Historic Zones
- H-1 Buffer Zone
- Petroglyph Mon.
- Escarpment
- 2 Mile Airport Zone
- Airport Noise Contours
- Wall Overlay Zone

0 750 1,500 Feet



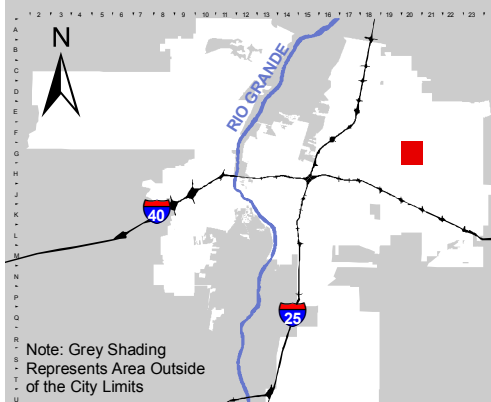
For more current information and details visit: <http://www.cabq.gov/gis>



AGIS
Albuquerque Geographic Information System

Map amended through: May 16, 2018










The Zone Districts and various Overlays shown on these pages are no longer in effect as of May 17, 2018. Refer to the Integrated Development Ordinance (IDO) for current Zoning information.



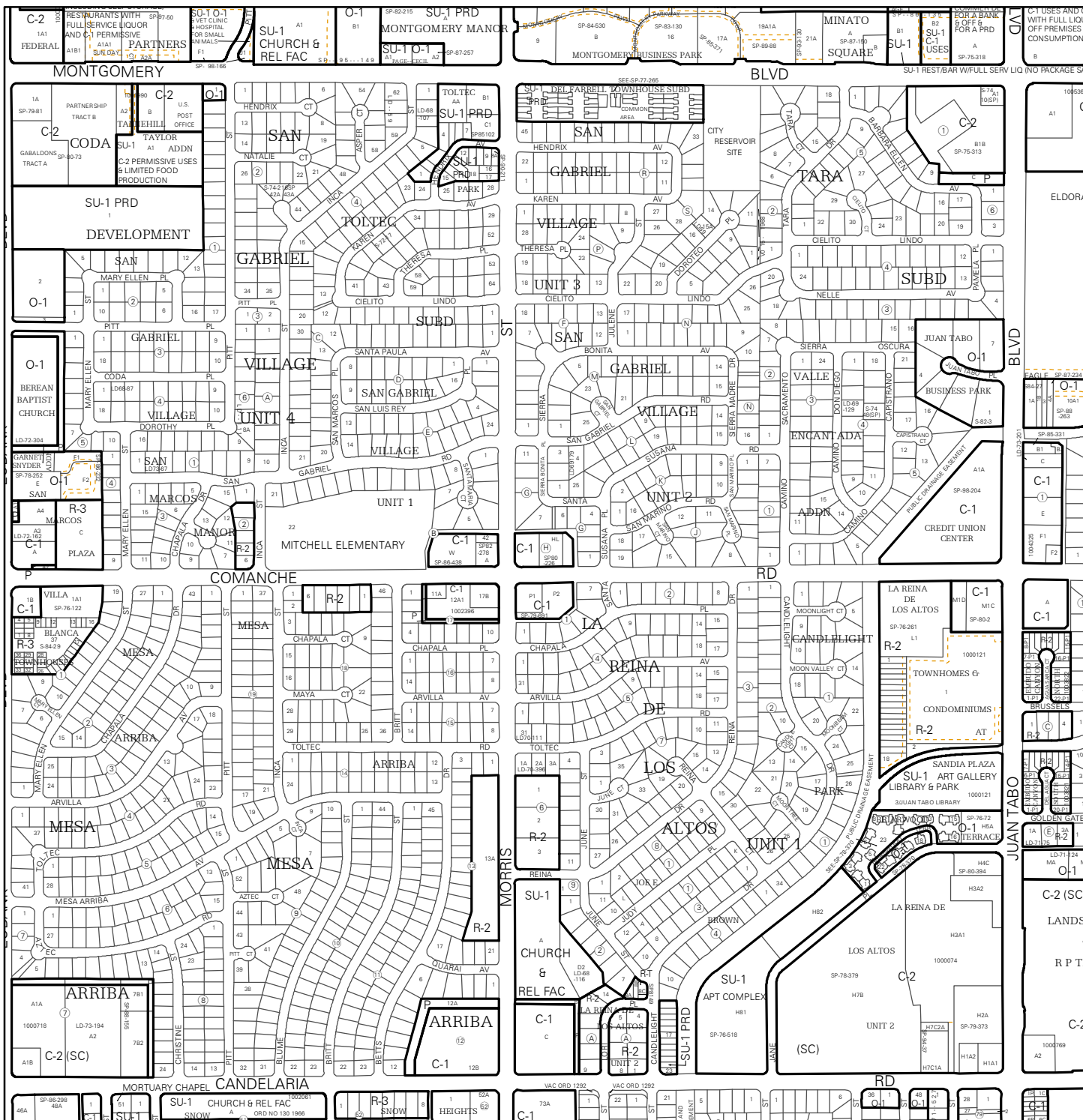
Note: Grey Shading Represents Area Outside of the City Limits

Zone Atlas Page:
G-20-Z

Selected Symbols

 SECTOR PLANS	 Escarpment
 Design Overlay Zones	 2 Mile Airport Zone
 City Historic Zones	 Airport Noise Contours
 H-1 Buffer Zone	 Wall Overlay Zone
 Petroglyph Mon.	

0 750 1,500 Feet



For more current information and details visit: <http://www.cabq.gov/gis>

AGIS
Albuquerque Geographic Information System

Map amended through: May 16, 2018

The Zone Districts and various Overlays shown on these pages are no longer in effect as of May 17, 2018. Refer to the Integrated Development Ordinance (IDO) for current Zoning information.

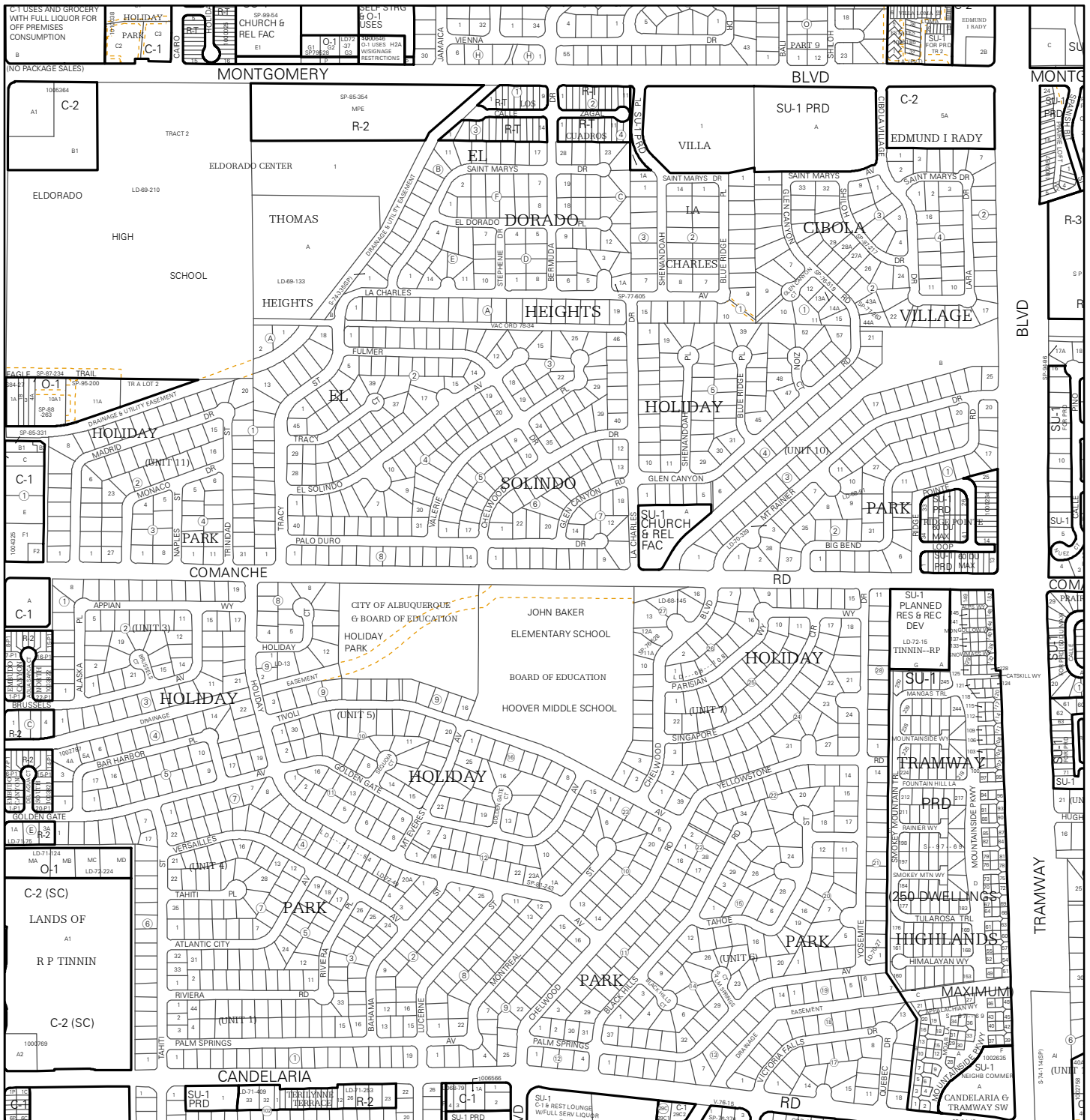
Note: Grey Shading Represents Area Outside of the City Limits

Zone Atlas Page:
G-21-Z

Selected Symbols

- SECTOR PLANS
- Design Overlay Zones
- City Historic Zones
- H-1 Buffer Zone
- Petroglyph Mon.
- Escarpment
- 2 Mile Airport Zone
- Airport Noise Contours
- Wall Overlay Zone

0 750 1,500 Feet



For more current information and details visit: <http://www.cabq.gov/gis>

AGIS
Albuquerque Geographic Information System

Map amended through: May 16, 2018

The Zone Districts and various Overlays shown on these pages are no longer in effect as of May 17, 2018. Refer to the Integrated Development Ordinance (IDO) for current Zoning information.

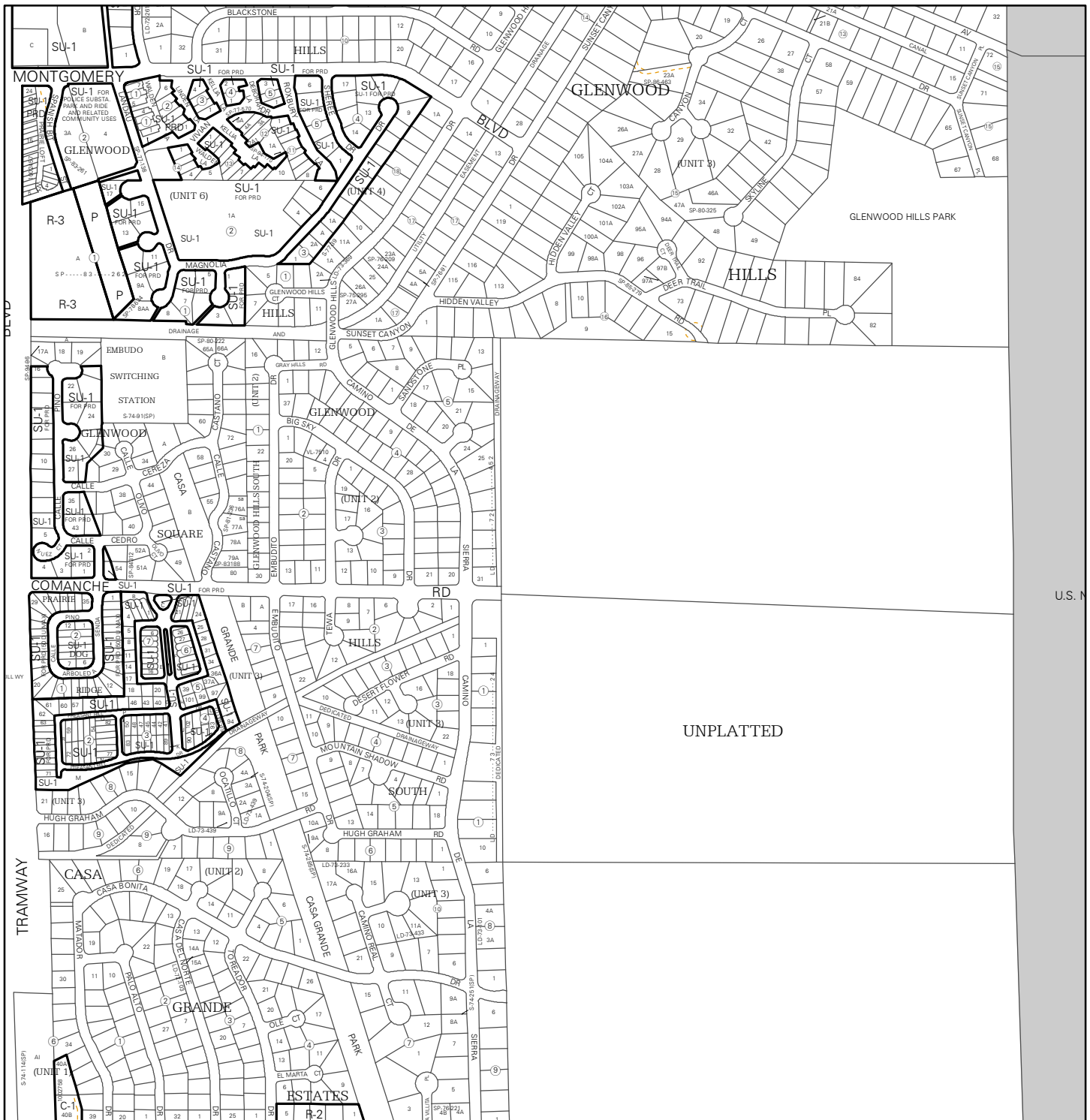
Note: Grey Shading Represents Area Outside of the City Limits

Zone Atlas Page:
G-22-Z


Selected Symbols

SECTOR PLANS	Escarpment
Design Overlay Zones	2 Mile Airport Zone
City Historic Zones	Airport Noise Contours
H-1 Buffer Zone	Wall Overlay Zone
Petroglyph Mon.	

0 750 1,500 Feet



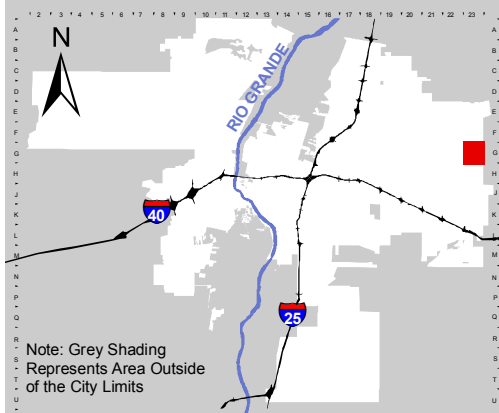
For more current information and details visit: <http://www.cabq.gov/gis>



AGIS
Albuquerque Geographic Information System

Map amended through: May 16, 2018

The Zone Districts and various Overlays shown on these pages are no longer in effect as of May 17, 2018. Refer to the Integrated Development Ordinance (IDO) for current Zoning information.

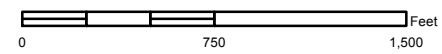


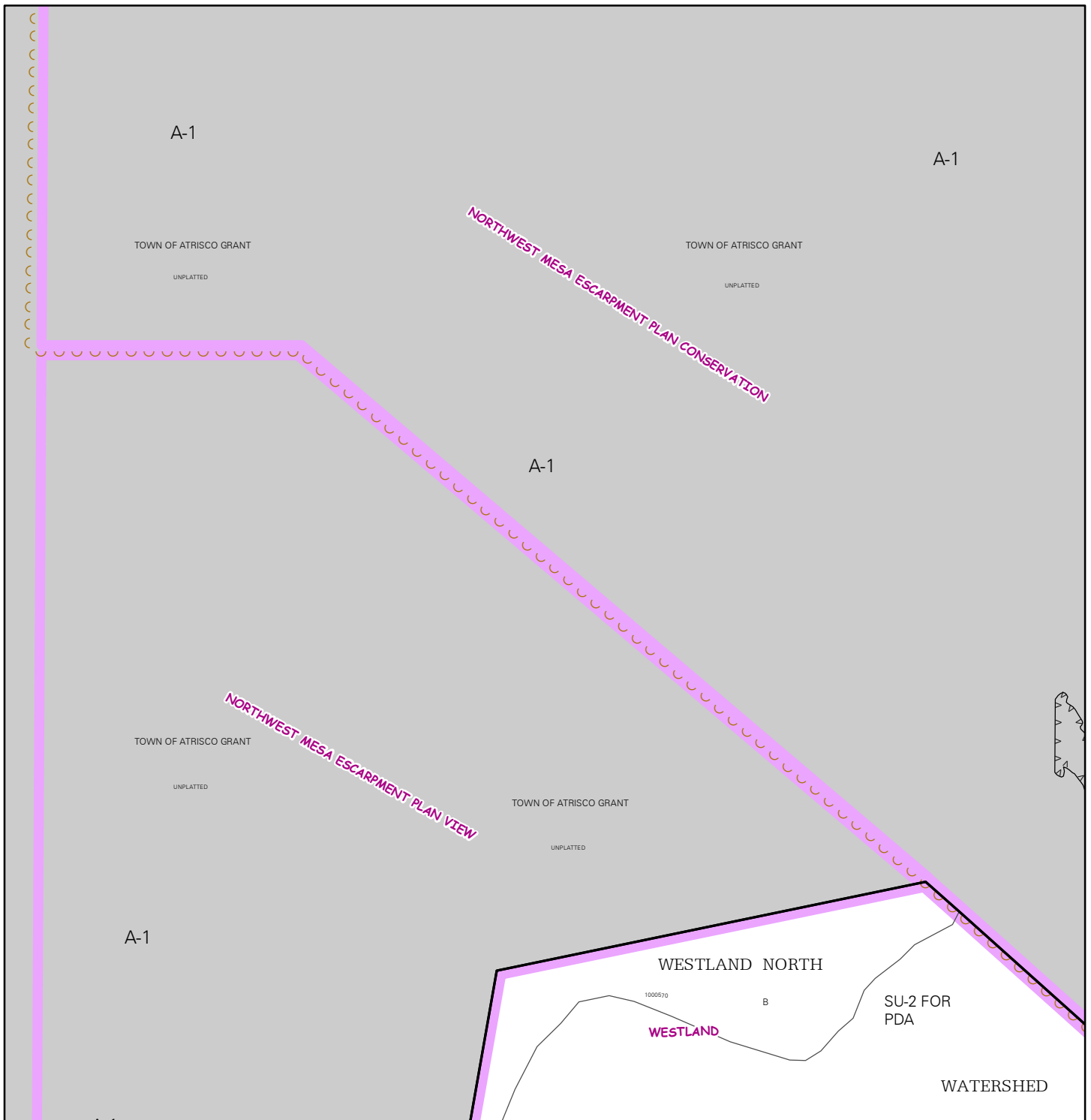
Note: Grey Shading Represents Area Outside of the City Limits

Zone Atlas Page:
G-23-Z


Selected Symbols

SECTOR PLANS	Escarpment
Design Overlay Zones	2 Mile Airport Zone
City Historic Zones	Airport Noise Contours
H-1 Buffer Zone	Wall Overlay Zone
Petroglyph Mon.	





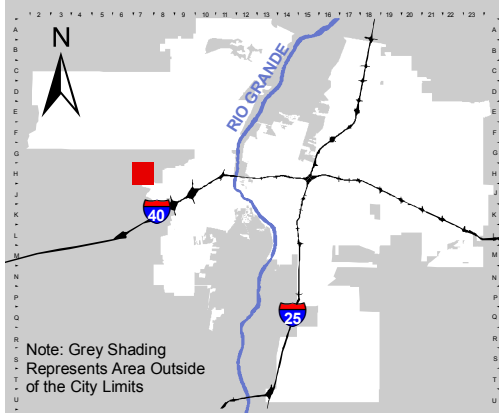
For more current information and details visit: <http://www.cabq.gov/gis>



AGIS
Albuquerque Geographic Information System

Map amended through: May 16, 2018

The Zone Districts and various Overlays shown on these pages are no longer in effect as of May 17, 2018. Refer to the Integrated Development Ordinance (IDO) for current Zoning information.

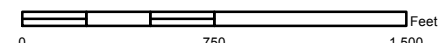


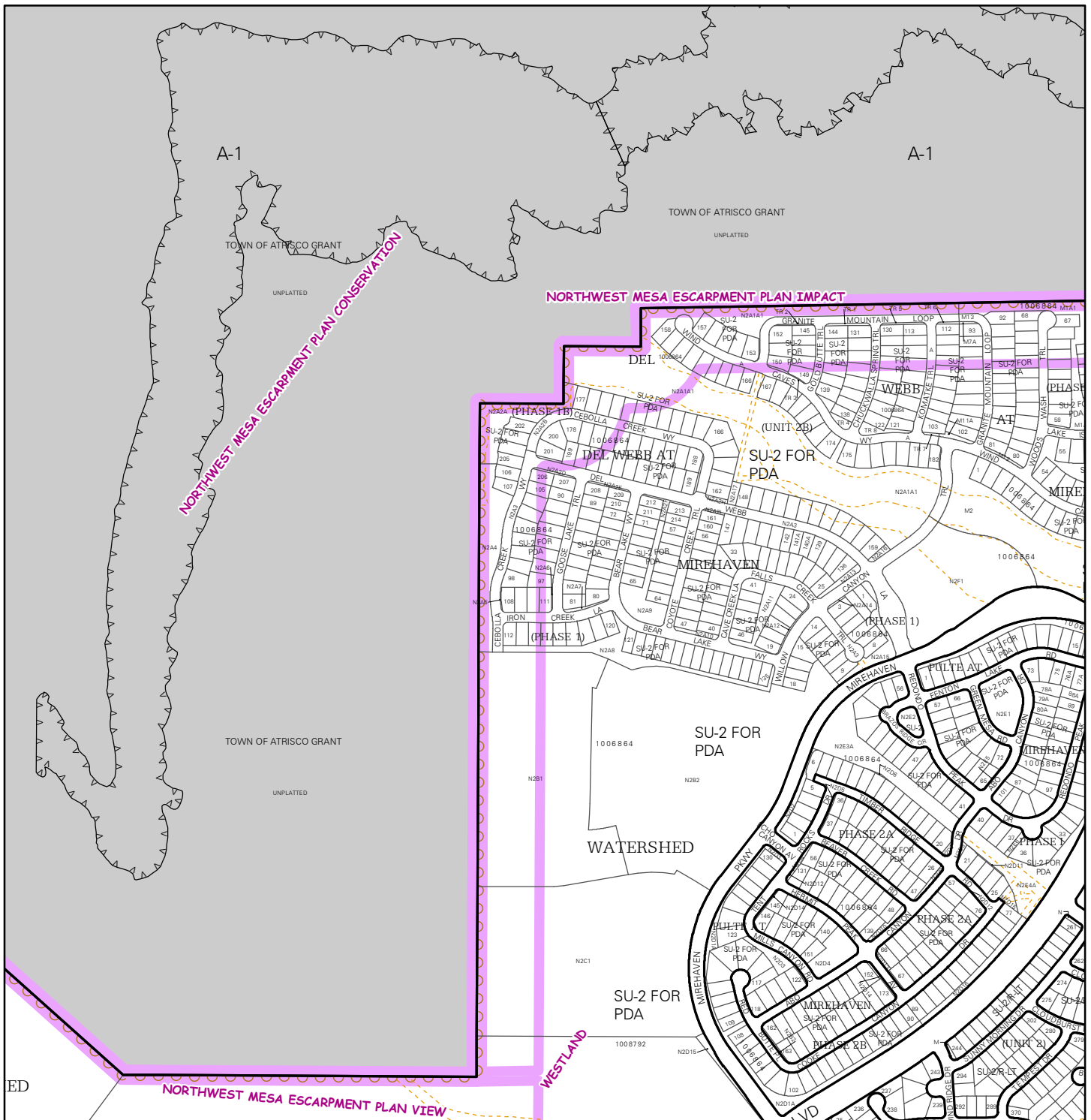
Note: Grey Shading Represents Area Outside of the City Limits

Zone Atlas Page:
H-07-Z


Selected Symbols

SECTOR PLANS	Escarpment
Design Overlay Zones	2 Mile Airport Zone
City Historic Zones	Airport Noise Contours
H-1 Buffer Zone	Wall Overlay Zone
Petroglyph Mon.	

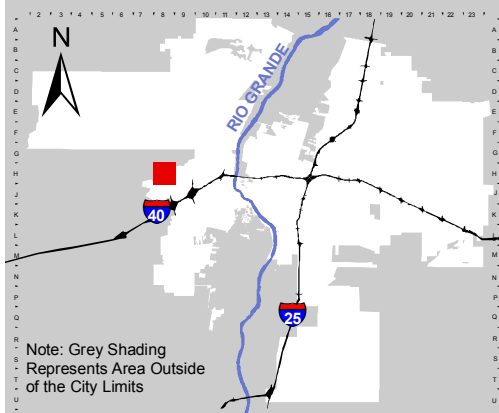




For more current information and details visit: <http://www.cabq.gov/gis>



Map amended through: May 16, 2018
The Zone Districts and various Overlays shown on these pages are no longer in effect as of May 17, 2018. Refer to the Integrated Development Ordinance (IDO) for current Zoning information.



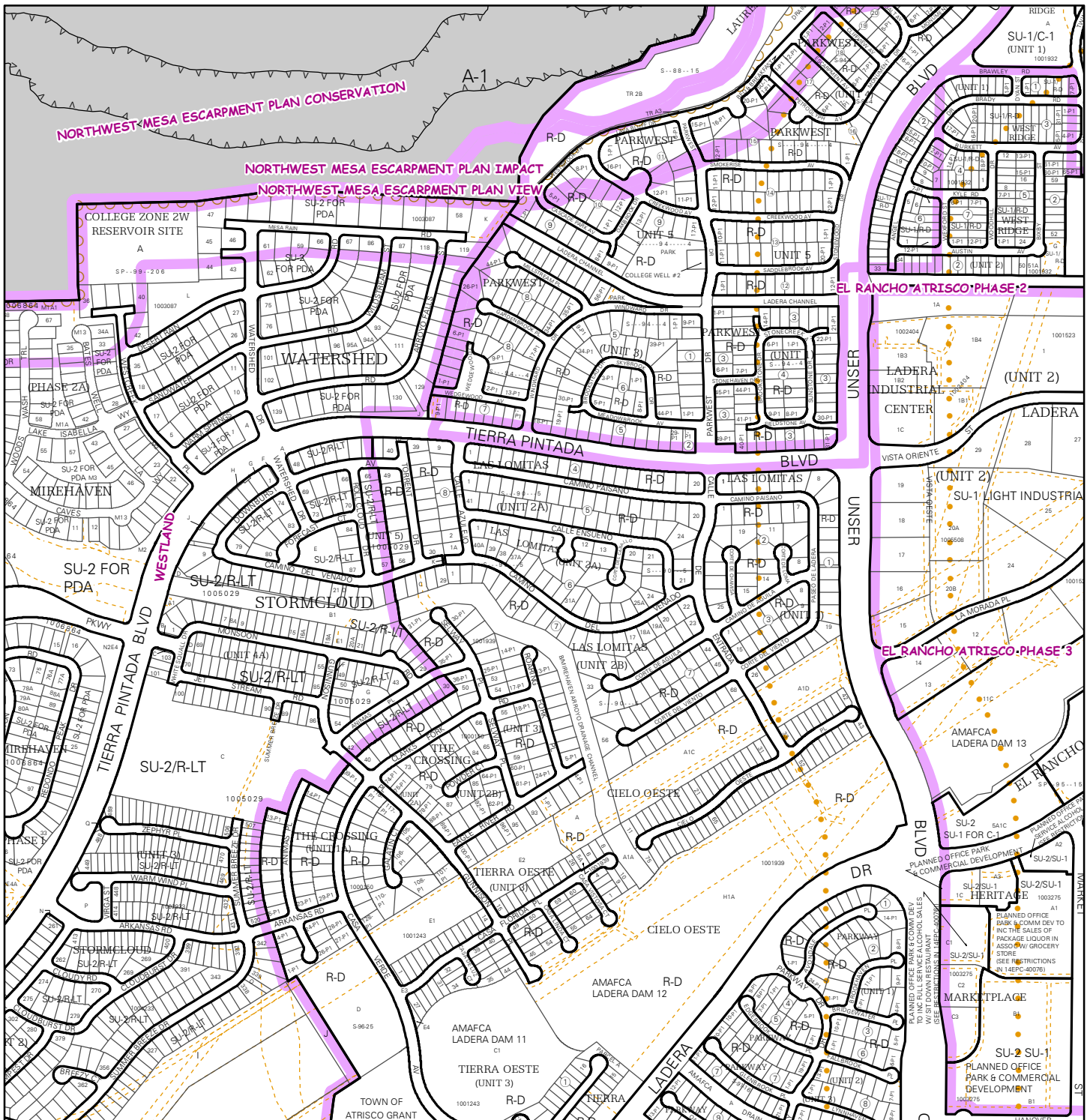
Note: Grey Shading Represents Area Outside of the City Limits

Zone Atlas Page:
H-08-Z

Selected Symbols

SECTOR PLANS	Escarpment
Design Overlay Zones	2 Mile Airport Zone
City Historic Zones	Airport Noise Contours
H-1 Buffer Zone	Wall Overlay Zone
Petroglyph Mon.	

0 750 1,500 Feet



For more current information and details visit: <http://www.cabq.gov/gis>

AGIS
Albuquerque Geographic Information System

Map amended through: May 16, 2018

The Zone Districts and various Overlays shown on these pages are no longer in effect as of May 17, 2018. Refer to the Integrated Development Ordinance (IDO) for current Zoning information.

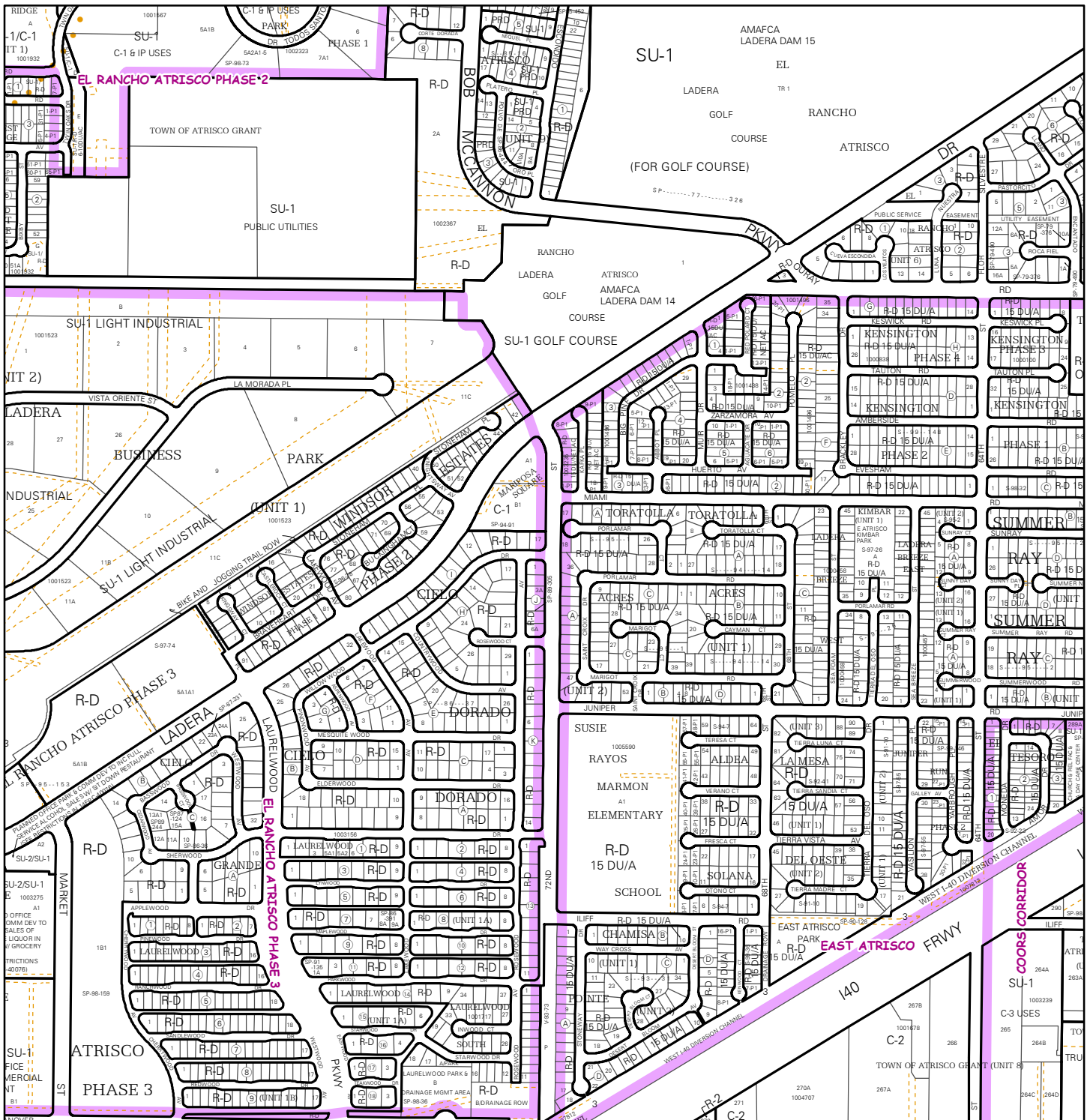
Note: Grey Shading Represents Area Outside of the City Limits

Zone Atlas Page:
H-09-Z


Selected Symbols

SECTOR PLANS	Escarpment
Design Overlay Zones	2 Mile Airport Zone
City Historic Zones	Airport Noise Contours
H-1 Buffer Zone	Wall Overlay Zone
Petroglyph Mon.	

Feet
0 750 1,500



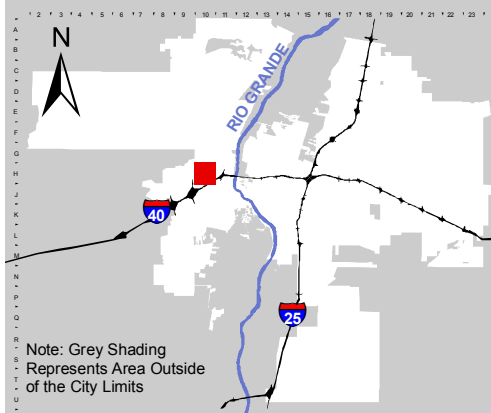
For more current information and details visit: <http://www.cabq.gov/gis>



AGIS
Albuquerque Geographic Information System

Map amended through: May 16, 2018










The Zone Districts and various Overlays shown on these pages are no longer in effect as of May 17, 2018. Refer to the Integrated Development Ordinance (IDO) for current Zoning information.



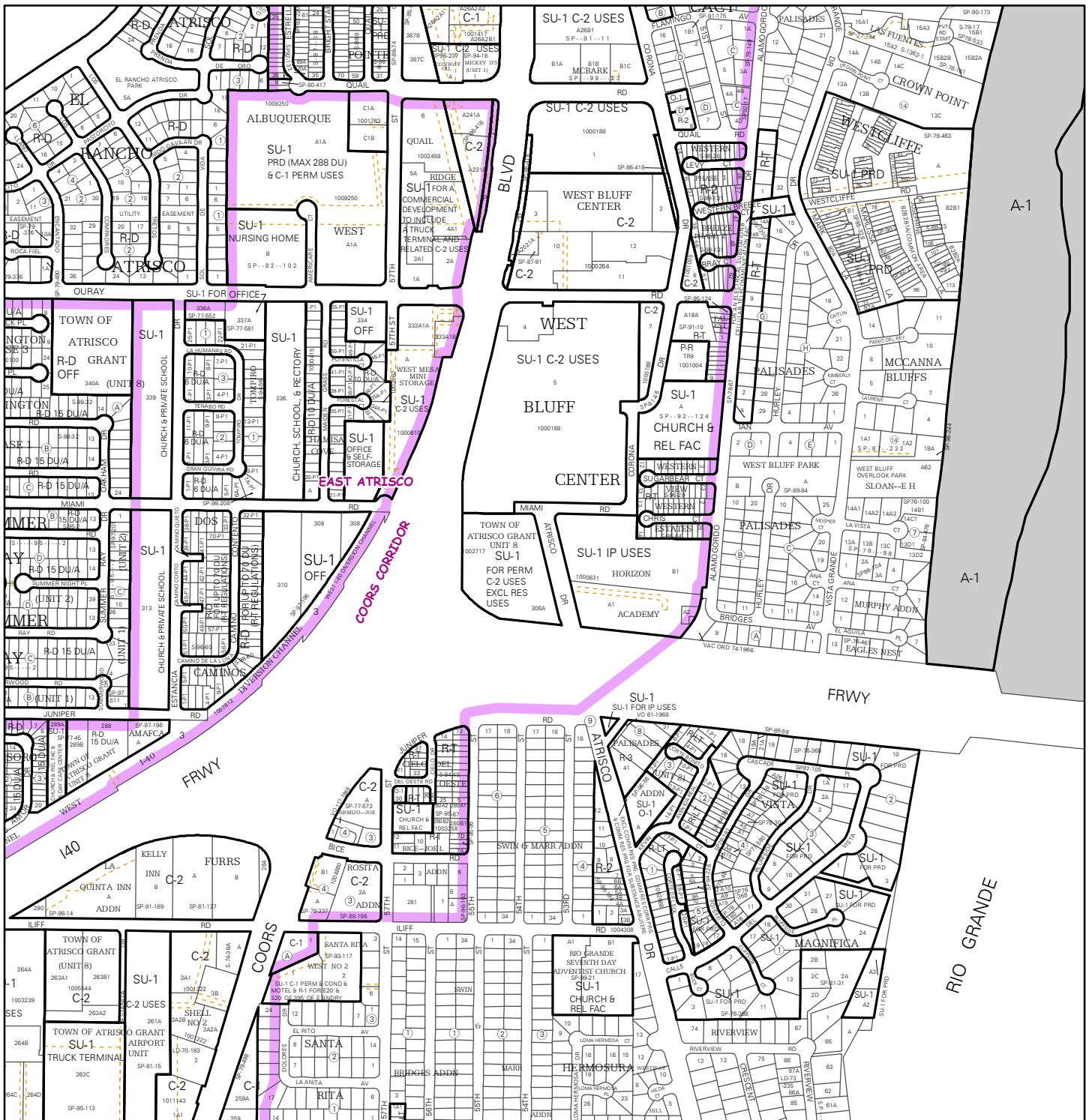
Note: Grey Shading Represents Area Outside of the City Limits

Zone Atlas Page:
H-10-Z


Selected Symbols

 SECTOR PLANS	 Escarpment
 Design Overlay Zones	 2 Mile Airport Zone
 City Historic Zones	 Airport Noise Contours
 H-1 Buffer Zone	 Wall Overlay Zone
 Petroglyph Mon.	

Feet
0 750 1,500



For more current information and details visit: <http://www.cabq.gov/gis>

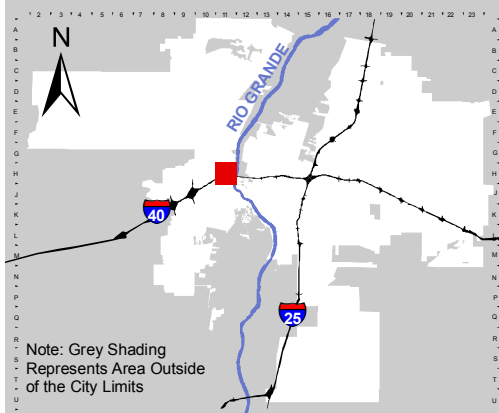


Map amended through: May 16, 2018
The Zone Districts and various Overlays shown on these pages are no longer in effect as of May 17, 2018. Refer to the Integrated Development Ordinance (IDO) for current Zoning information.

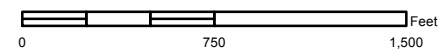
Zone Atlas Page:
H-11-Z

Selected Symbols

- SECTOR PLANS
- Design Overlay Zones
- City Historic Zones
- H-1 Buffer Zone
- Petroglyph Mon.
- Escarpment
- 2 Mile Airport Zone
- Airport Noise Contours
- Wall Overlay Zone




Note: Grey Shading Represents Area Outside of the City Limits



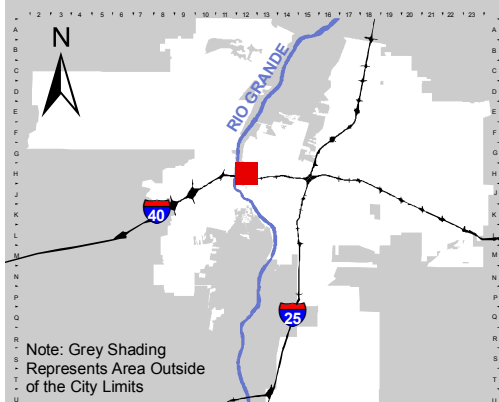


For more current information and details visit: <http://www.cabq.gov/gis>



AGIS
Albuquerque Geographic Information System










Map amended through: May 16, 2018
The Zone Districts and various Overlays shown on these pages are no longer in effect as of May 17, 2018. Refer to the Integrated Development Ordinance (IDO) for current Zoning information.



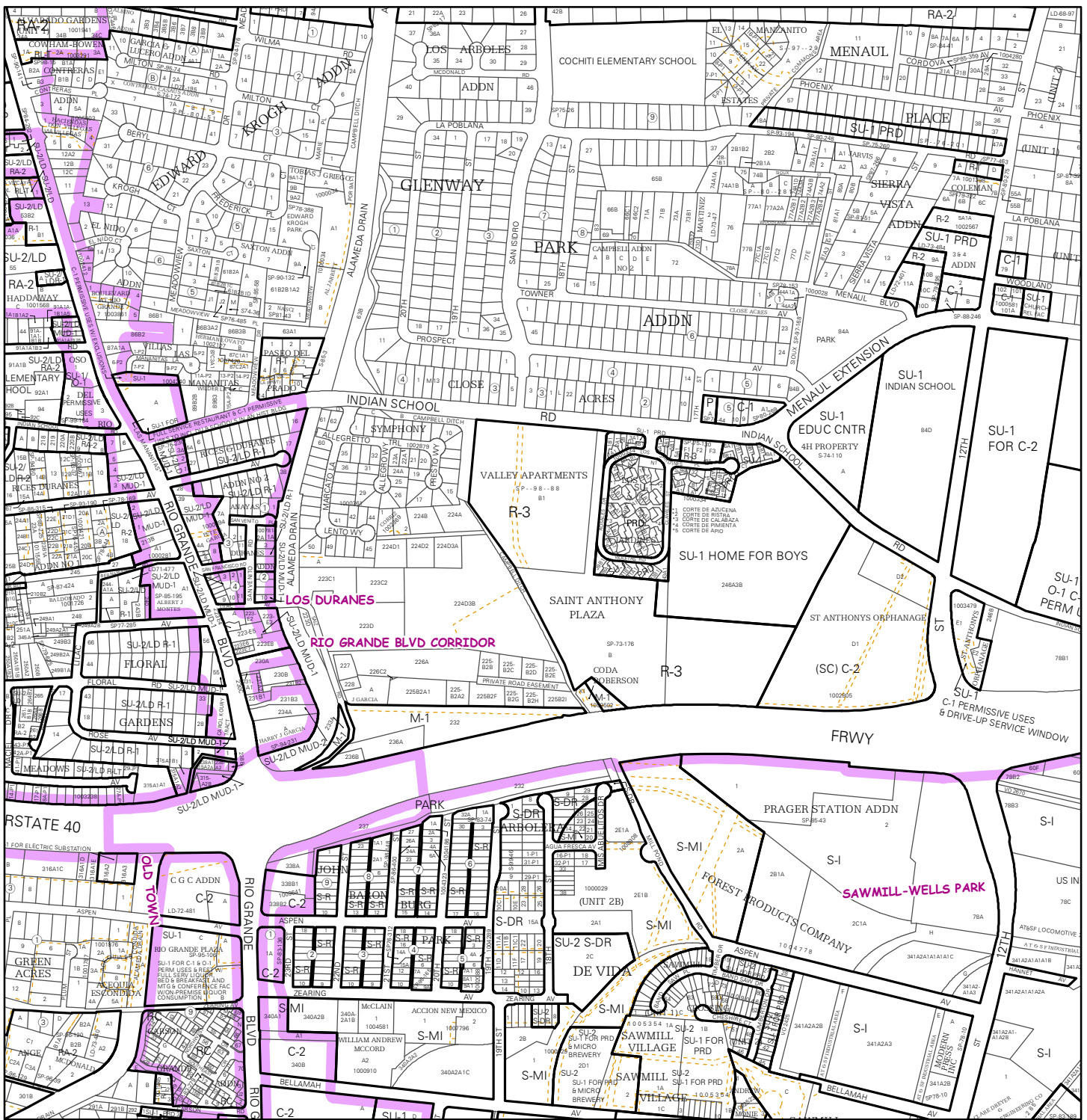
Note: Grey Shading Represents Area Outside of the City Limits

Zone Atlas Page:
H-12-Z


Selected Symbols

 SECTOR PLANS	 Escarpment
 Design Overlay Zones	 2 Mile Airport Zone
 City Historic Zones	 Airport Noise Contours
 H-1 Buffer Zone	 Wall Overlay Zone
 Petroglyph Mon.	

Feet
0 750 1,500



For more current information and details visit: <http://www.cabq.gov/gis>












AGIS
Albuquerque Geographic Information System

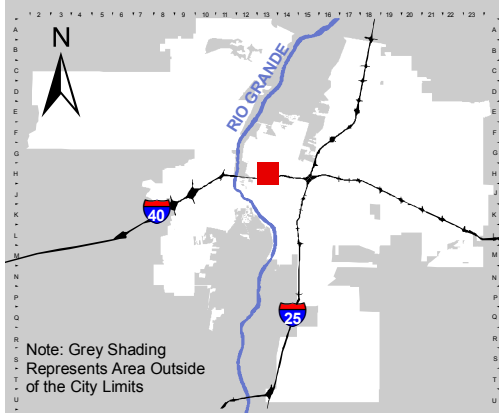
Map amended through: May 16, 2018

The Zone Districts and various Overlays shown on these pages are no longer in effect as of May 17, 2018. Refer to the Integrated Development Ordinance (IDO) for current Zoning information.

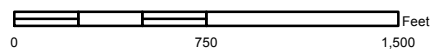
Zone Atlas Page:
H-13-Z

Selected Symbols

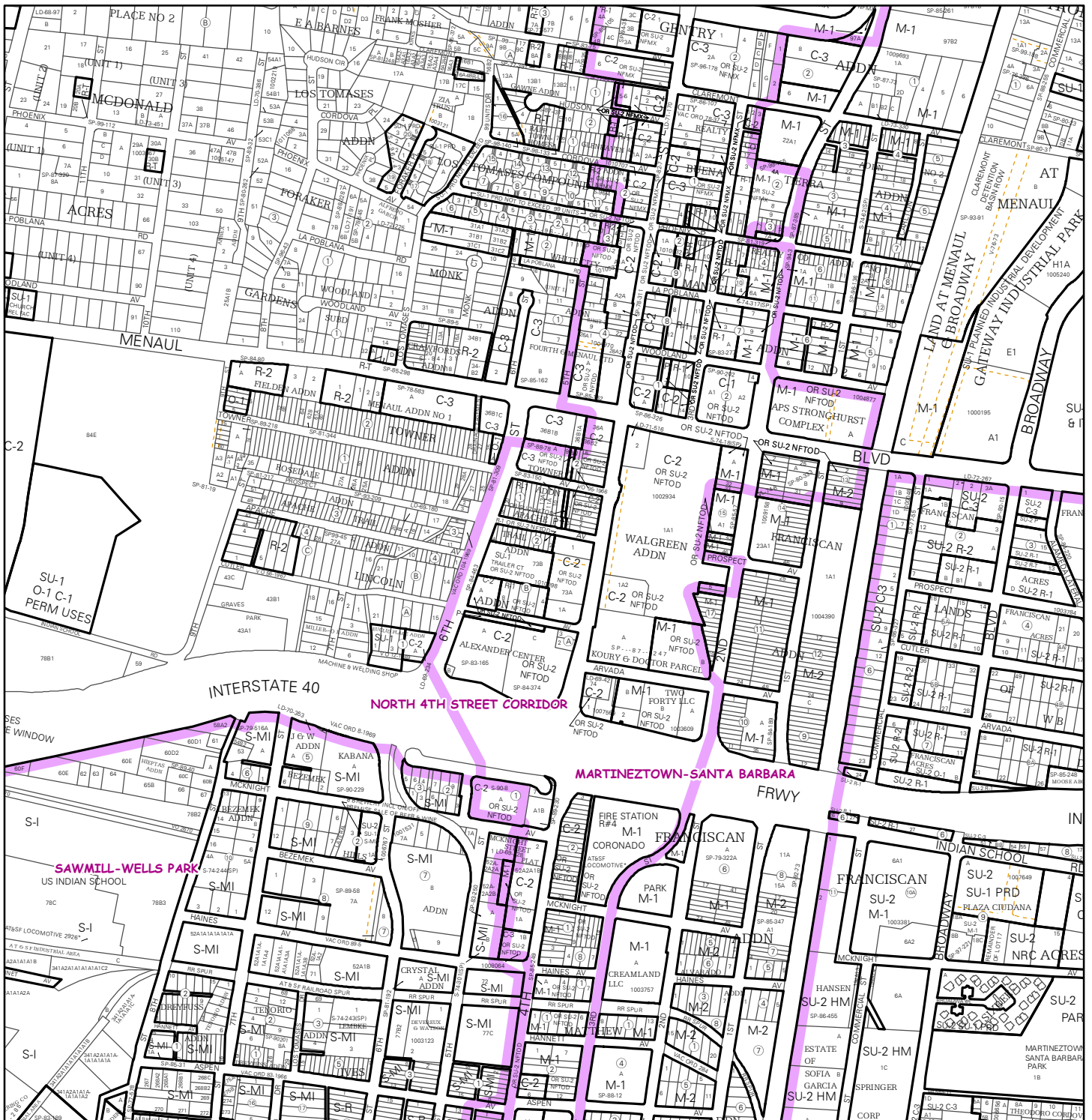
 SECTOR PLANS	 Escarpment
 Design Overlay Zones	 2 Mile Airport Zone
 City Historic Zones	 Airport Noise Contours
 H-1 Buffer Zone	 Wall Overlay Zone
 Petroglyph Mon.	




Note: Grey Shading Represents Area Outside of the City Limits



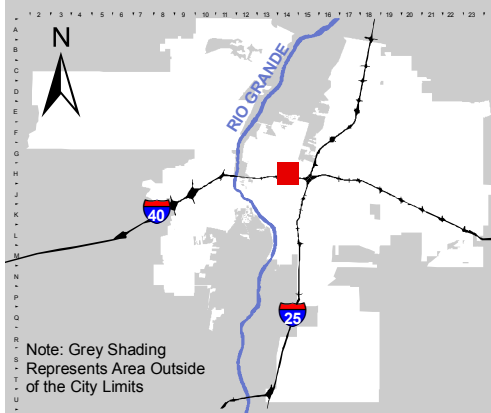
0 750 1,500 Feet



For more current information and details visit: <http://www.cabq.gov/gis>




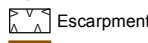
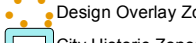
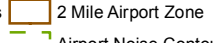

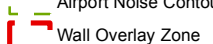
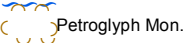


Map amended through: May 16, 2018
The Zone Districts and various Overlays shown on these pages are no longer in effect as of May 17, 2018. Refer to the Integrated Development Ordinance (IDO) for current Zoning information.



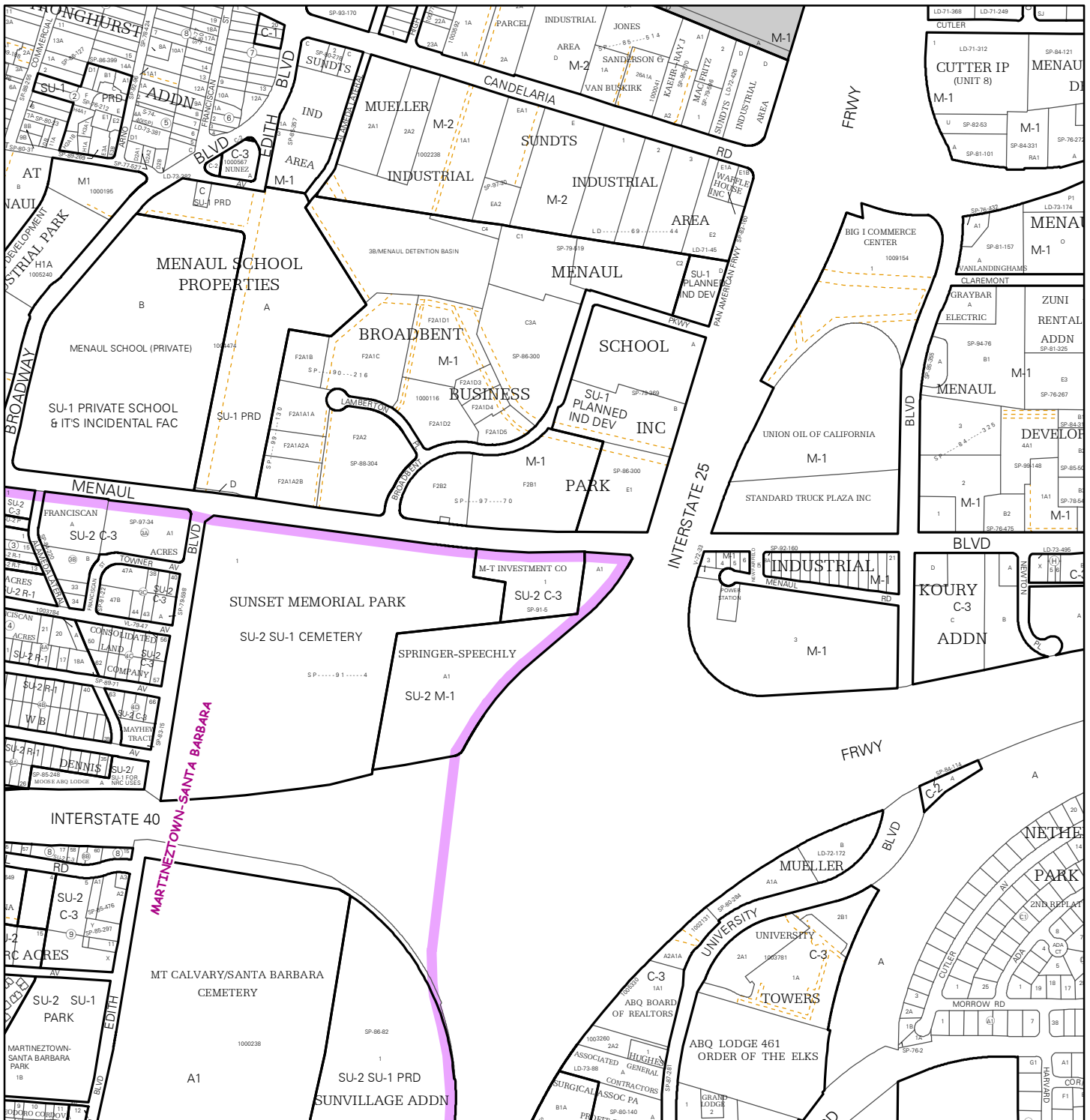
Note: Grey Shading Represents Area Outside of the City Limits

Zone Atlas Page:
H-14-Z


Selected Symbols

 SECTOR PLANS	 Escarpment
 Design Overlay Zones	 2 Mile Airport Zone
 City Historic Zones	 Airport Noise Contours
 H-1 Buffer Zone	 Wall Overlay Zone
 Petroglyph Mon.	

Feet
0 750 1,500



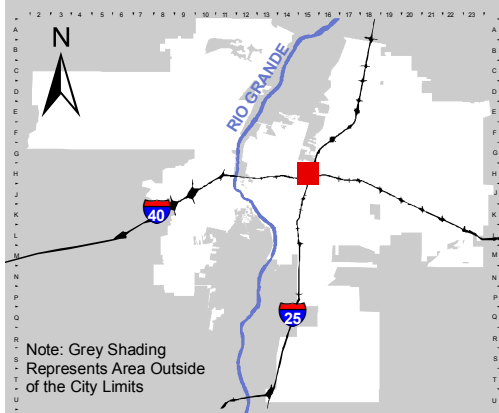
For more current information and details visit: <http://www.cabq.gov/gis>



AGIS
Albuquerque Geographic Information System

Map amended through: May 16, 2018










The Zone Districts and various Overlays shown on these pages are no longer in effect as of May 17, 2018. Refer to the Integrated Development Ordinance (IDO) for current Zoning information.

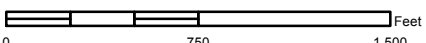


Note: Grey Shading Represents Area Outside of the City Limits

Zone Atlas Page:
H-15-Z

Selected Symbols


 SECTOR PLANS	 Escarpment
 Design Overlay Zones	 2 Mile Airport Zone
 City Historic Zones	 Airport Noise Contours
 H-1 Buffer Zone	 Wall Overlay Zone
 Petroglyph Mon.	



0 750 1,500 Feet



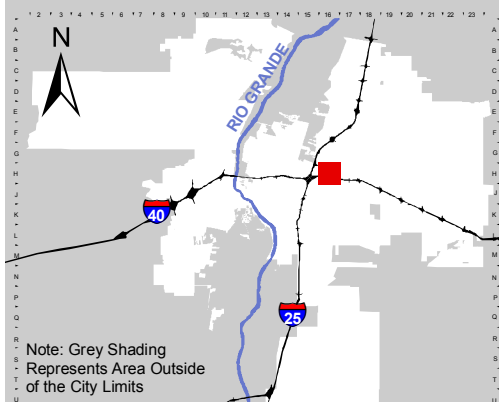
For more current information and details visit: <http://www.cabq.gov/gis>



AGIS
Albuquerque Geographic Information System

Map amended through: May 16, 2018










The Zone Districts and various Overlays shown on these pages are no longer in effect as of May 17, 2018. Refer to the Integrated Development Ordinance (IDO) for current Zoning information.



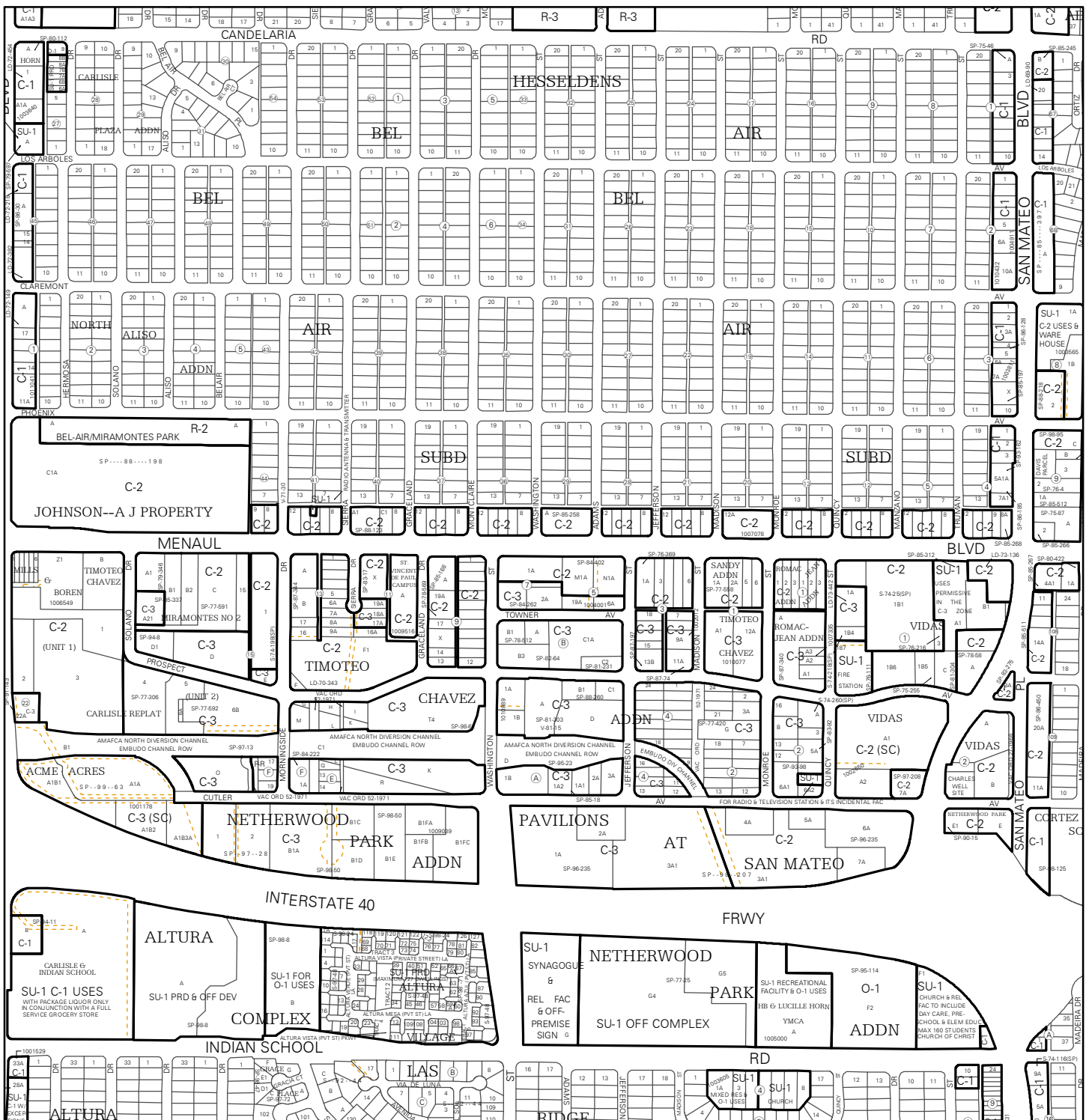
Note: Grey Shading Represents Area Outside of the City Limits

Zone Atlas Page:
H-16-Z

Selected Symbols

 SECTOR PLANS	 Escarpment
 Design Overlay Zones	 2 Mile Airport Zone
 City Historic Zones	 Airport Noise Contours
 H-1 Buffer Zone	 Wall Overlay Zone
 Petroglyph Mon.	

0 750 1,500 Feet



For more current information and details visit: <http://www.cabq.gov/gis>

Map amended through: May 16, 2018
The Zone Districts and various Overlays shown on these pages are no longer in effect as of May 17, 2018. Refer to the Integrated Development Ordinance (IDO) for current Zoning information.

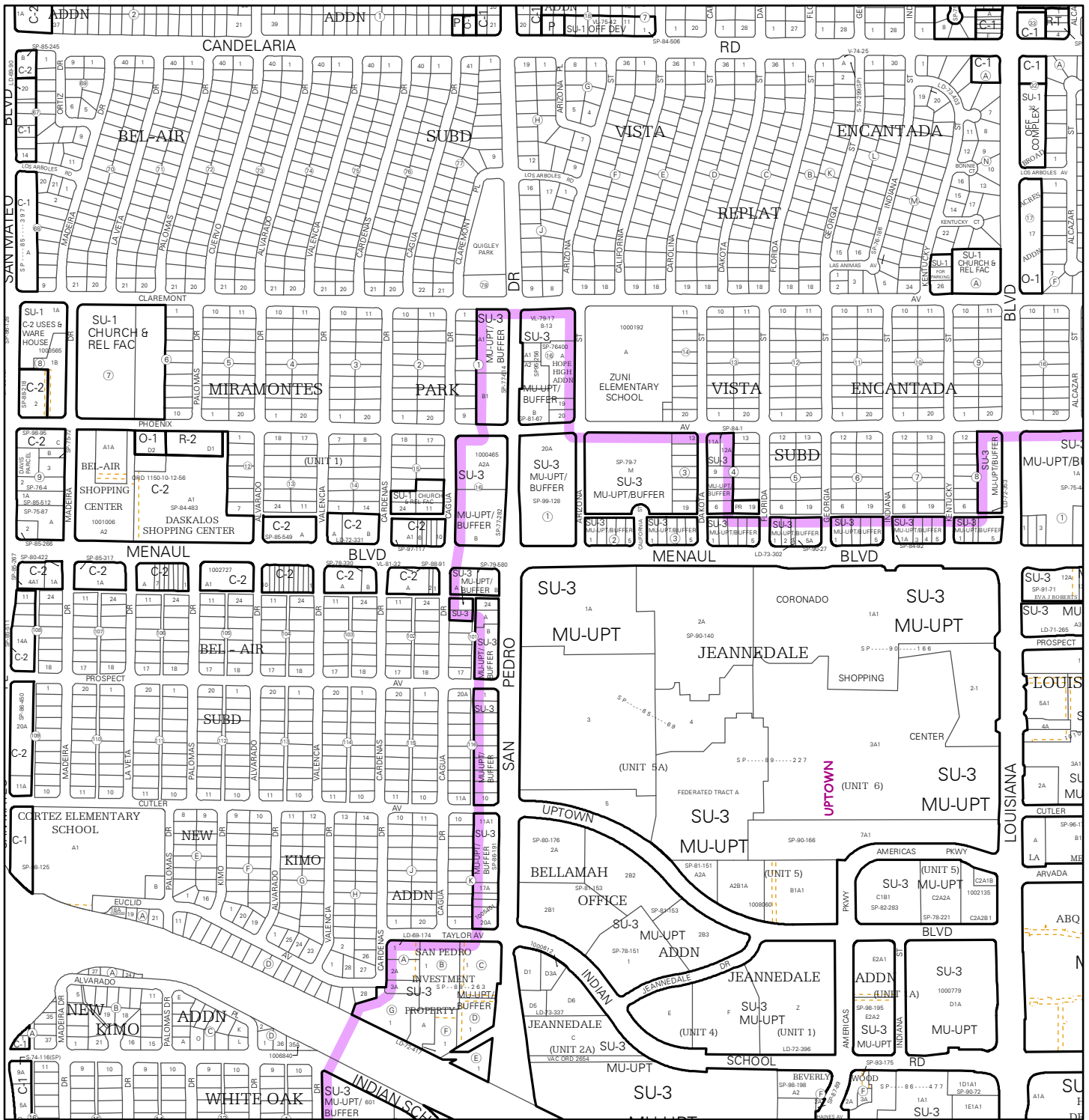
Zone Atlas Page:
H-17-Z

Selected Symbols

SECTOR PLANS	Escarpment
Design Overlay Zones	2 Mile Airport Zone
City Historic Zones	Airport Noise Contours
H-1 Buffer Zone	Wall Overlay Zone
Petroglyph Mon.	

Note: Grey Shading Represents Area Outside of the City Limits

0 750 1,500 Feet



For more current information and details visit: <http://www.cabq.gov/gis>

Map amended through: May 16, 2018
The Zone Districts and various Overlays shown on these pages are no longer in effect as of May 17, 2018. Refer to the Integrated Development Ordinance (IDO) for current Zoning information.

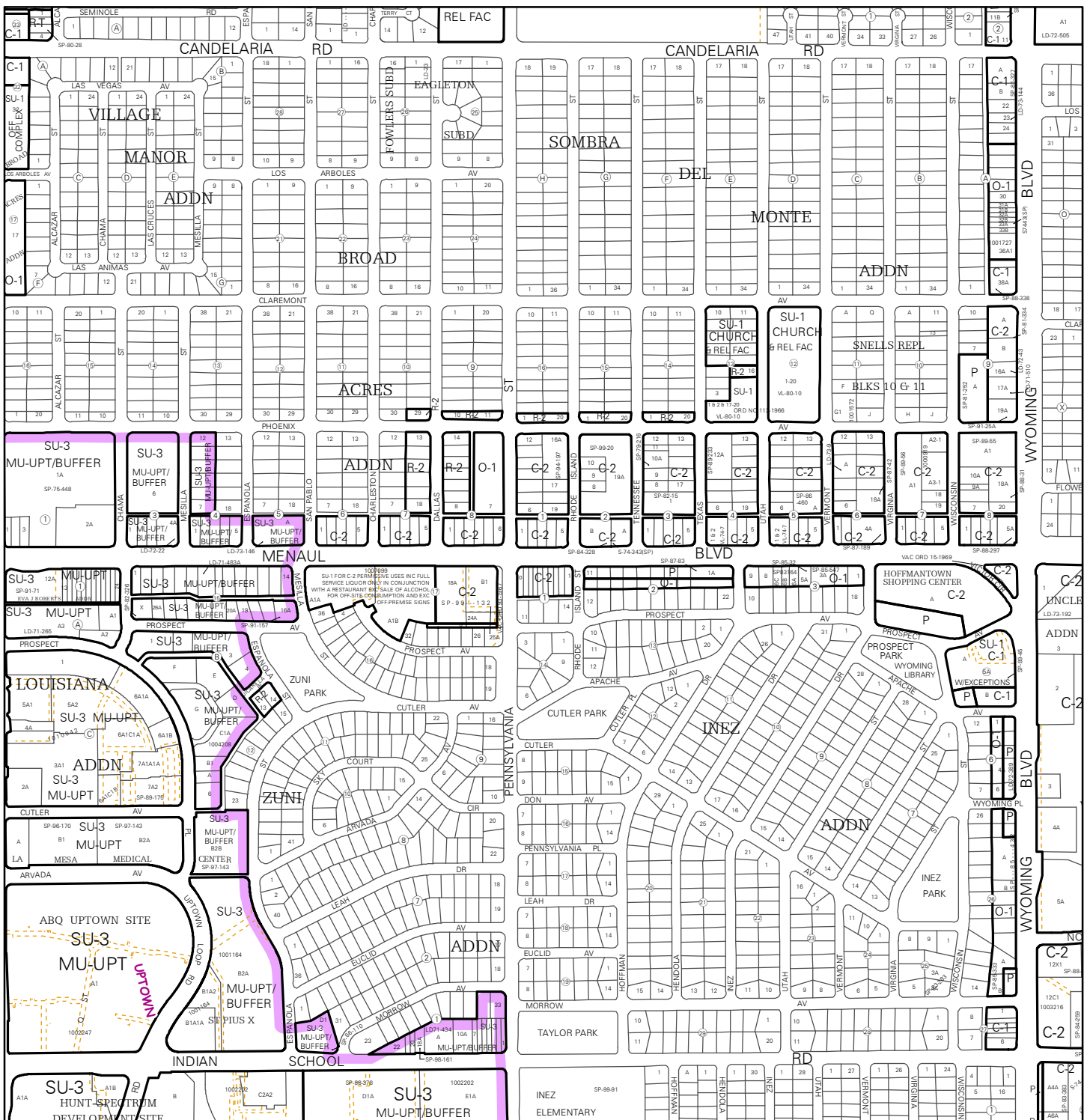
Zone Atlas Page:
H-18-Z

Selected Symbols

SECTOR PLANS	Escarpment
Design Overlay Zones	2 Mile Airport Zone
City Historic Zones	Airport Noise Contours
H-1 Buffer Zone	Wall Overlay Zone
Petroglyph Mon.	

Note: Grey Shading Represents Area Outside of the City Limits

0 750 1,500 Feet



For more current information and details visit: <http://www.cabq.gov/gis>

AGIS
Albuquerque Geographic Information System

Map amended through: May 16, 2018

The Zone Districts and various Overlays shown on these pages are no longer in effect as of May 17, 2018. Refer to the Integrated Development Ordinance (IDO) for current Zoning information.

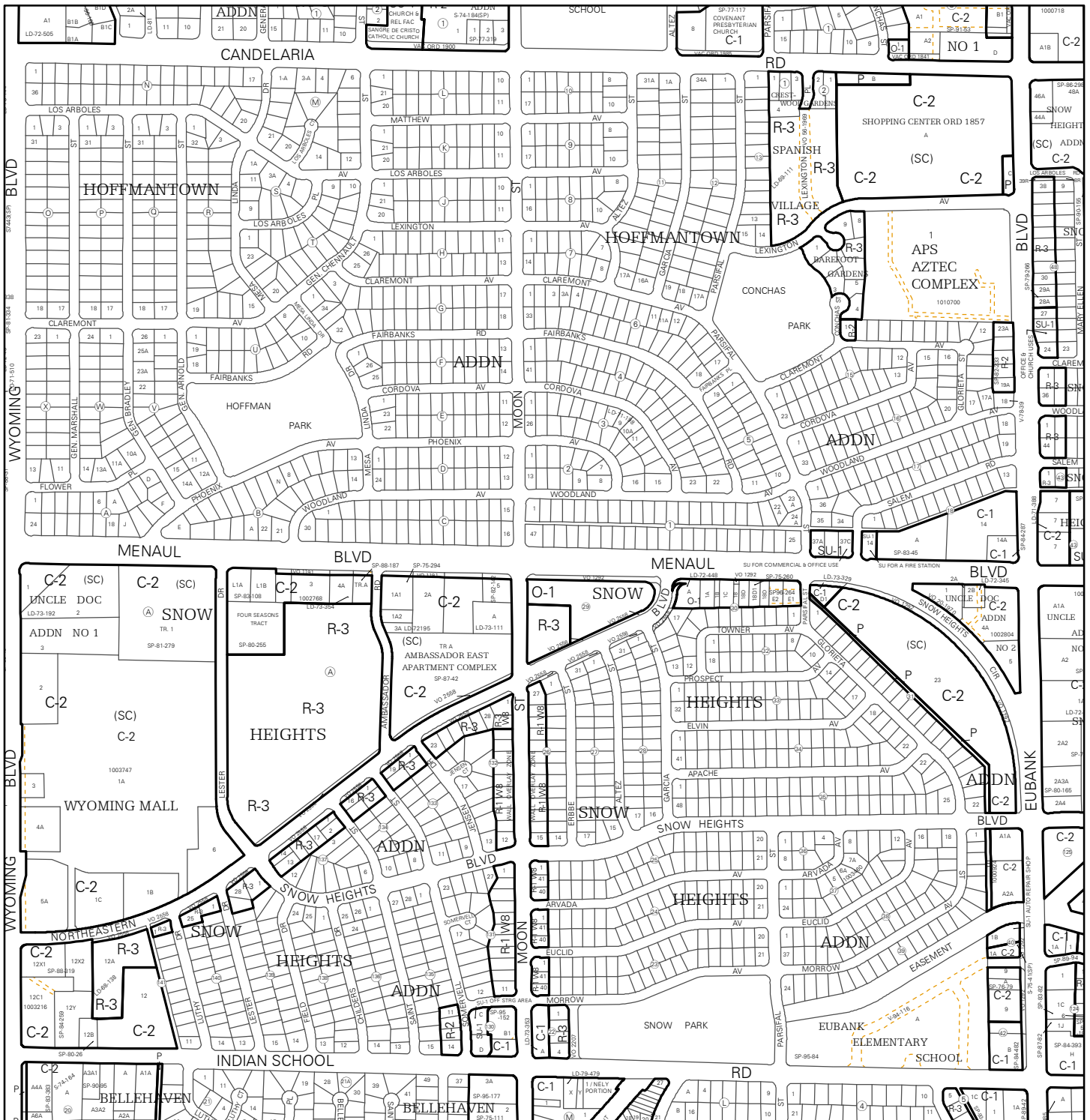
Note: Grey Shading Represents Area Outside of the City Limits

Zone Atlas Page:
H-19-Z

Selected Symbols

- SECTOR PLANS
- Design Overlay Zones
- City Historic Zones
- H-1 Buffer Zone
- Petroglyph Mon.
- Escarpment
- 2 Mile Airport Zone
- Airport Noise Contours
- Wall Overlay Zone

0 750 1,500 Feet



For more current information and details visit: <http://www.cabq.gov/gis>

AGIS
Albuquerque Geographic Information System

Map amended through: May 16, 2018

The Zone Districts and various Overlays shown on these pages are no longer in effect as of May 17, 2018. Refer to the Integrated Development Ordinance (IDO) for current Zoning information.

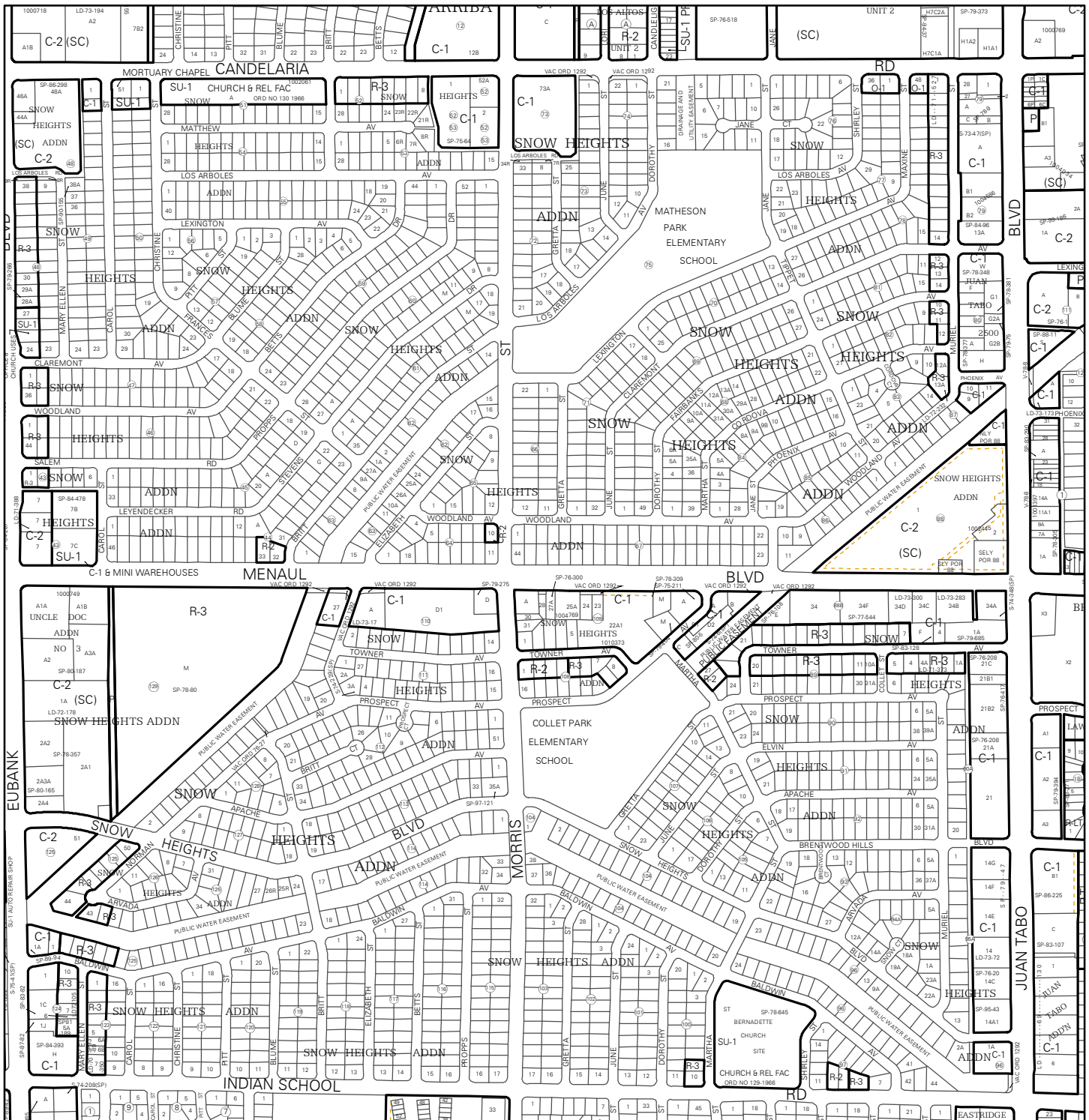
Zone Atlas Page:
H-20-Z

Selected Symbols

SECTOR PLANS	Escarpment
Design Overlay Zones	2 Mile Airport Zone
City Historic Zones	Airport Noise Contours
H-1 Buffer Zone	Wall Overlay Zone
Petroglyph Mon.	

Note: Grey Shading Represents Area Outside of the City Limits

0 750 1,500 Feet



For more current information and details visit: <http://www.cabq.gov/gis>

AGIS
Albuquerque Geographic Information System

Map amended through: May 16, 2018
The Zone Districts and various Overlays shown on these pages are no longer in effect as of May 17, 2018. Refer to the Integrated Development Ordinance (IDO) for current Zoning information.

Note: Grey Shading Represents Area Outside of the City Limits

Zone Atlas Page:
H-21-Z


Selected Symbols

- SECTOR PLANS
- Design Overlay Zones
- City Historic Zones
- H-1 Buffer Zone
- Petroglyph Mon.
- Escarpment
- 2 Mile Airport Zone
- Airport Noise Contours
- Wall Overlay Zone

0 750 1,500 Feet



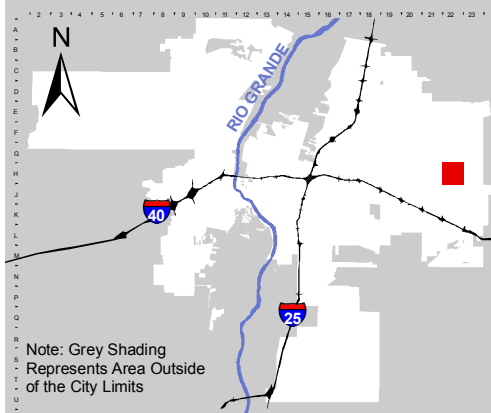
For more current information and details visit: <http://www.cabq.gov/gis>



AGIS
Albuquerque Geographic Information System

Map amended through: May 16, 2018










The Zone Districts and various Overlays shown on these pages are no longer in effect as of May 17, 2018. Refer to the Integrated Development Ordinance (IDO) for current Zoning information.



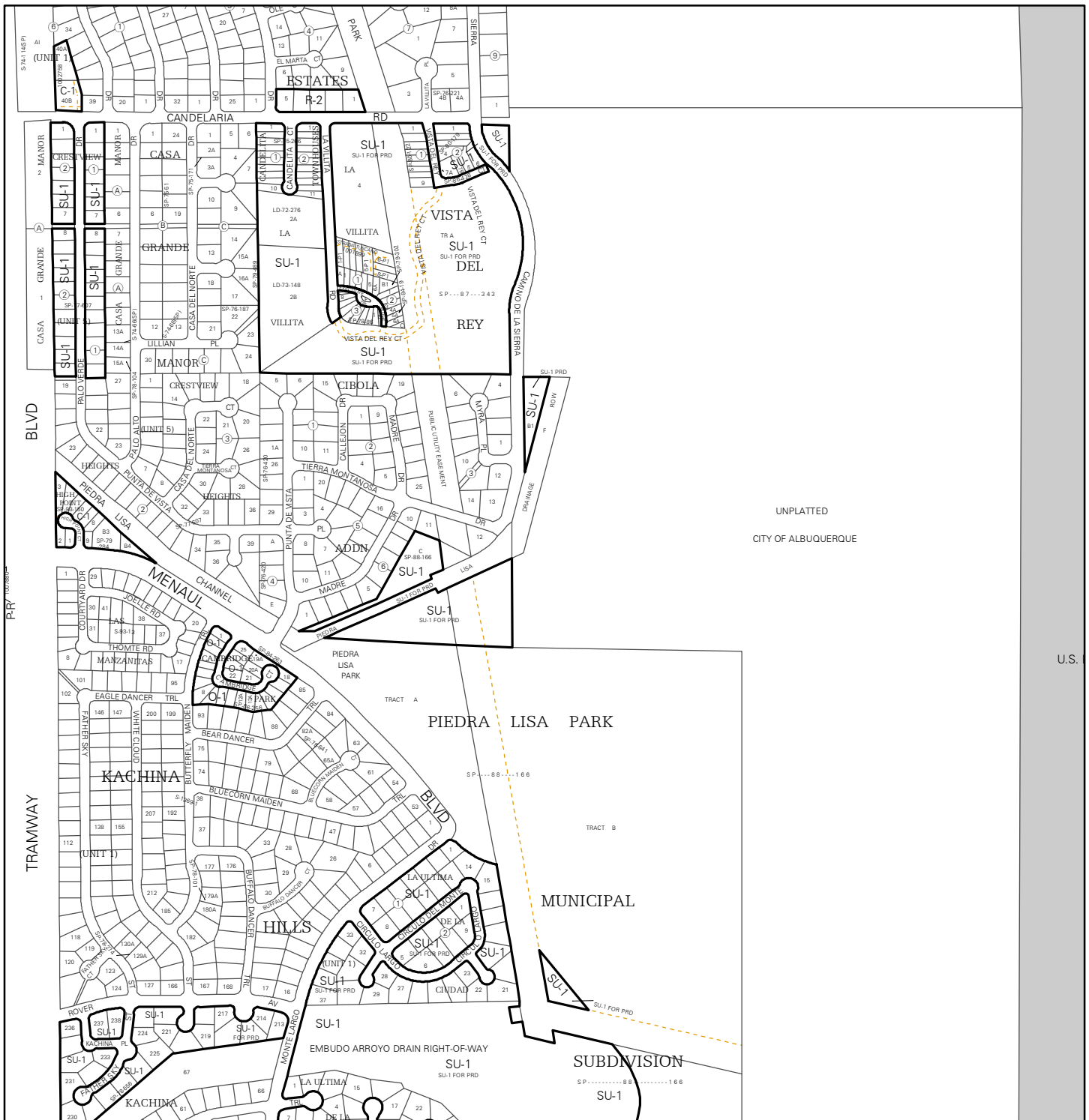
Note: Grey Shading Represents Area Outside of the City Limits

Zone Atlas Page:
H-22-Z


Selected Symbols

 SECTOR PLANS	 Escarpment
 Design Overlay Zones	 2 Mile Airport Zone
 City Historic Zones	 Airport Noise Contours
 H-1 Buffer Zone	 Wall Overlay Zone
 Petroglyph Mon.	

Feet
0 750 1,500



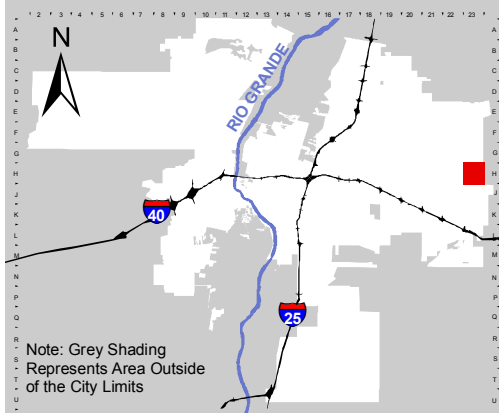
For more current information and details visit: <http://www.cabq.gov/gis>



AGIS
Albuquerque Geographic Information System

Map amended through: May 16, 2018

The Zone Districts and various Overlays shown on these pages are no longer in effect as of May 17, 2018. Refer to the Integrated Development Ordinance (IDO) for current Zoning information.

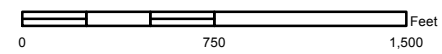


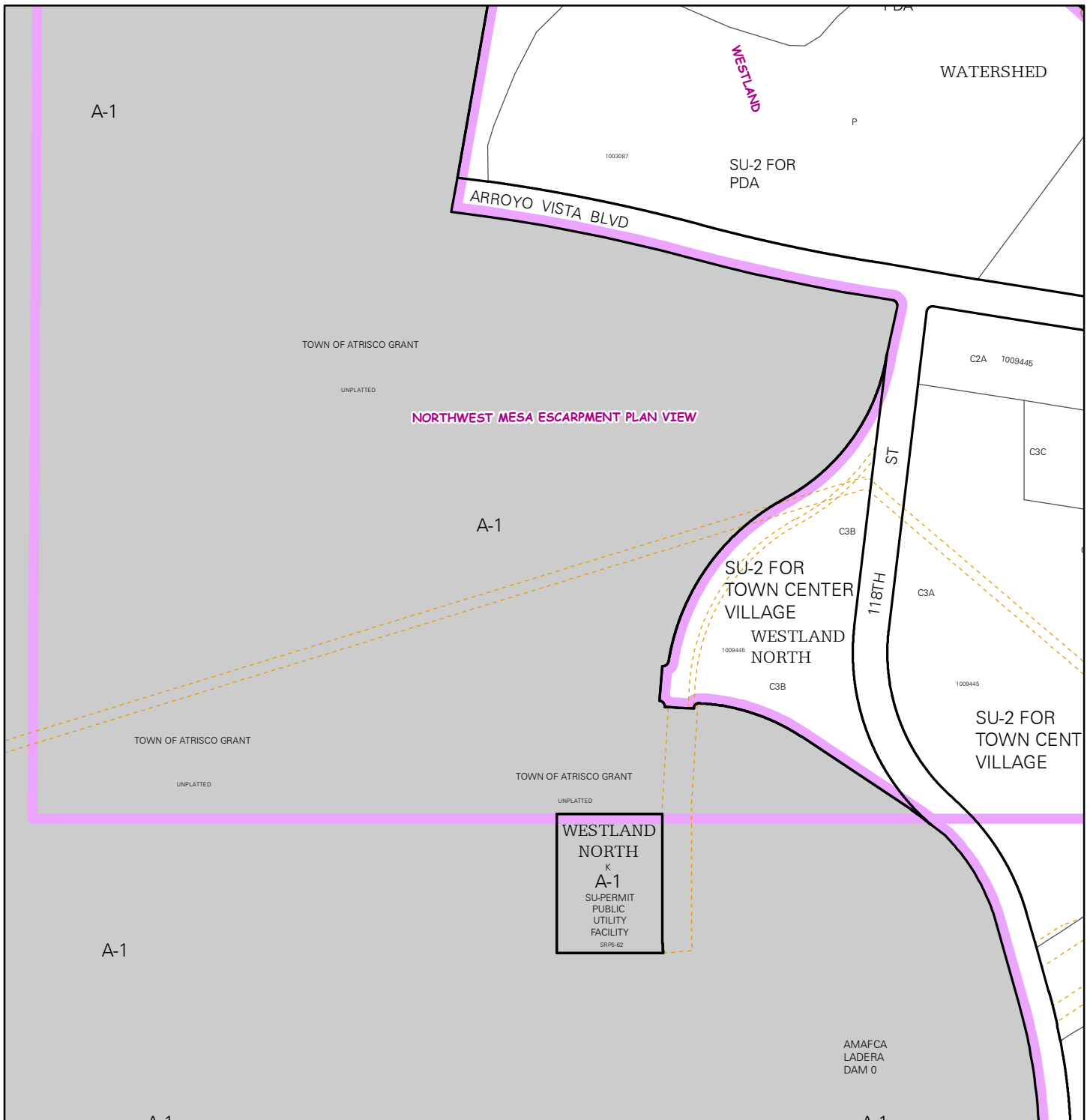
Note: Grey Shading Represents Area Outside of the City Limits

Zone Atlas Page:
H-23-Z


Selected Symbols

SECTOR PLANS	Escarpment
Design Overlay Zones	2 Mile Airport Zone
City Historic Zones	Airport Noise Contours
H-1 Buffer Zone	Wall Overlay Zone
Petroglyph Mon.	





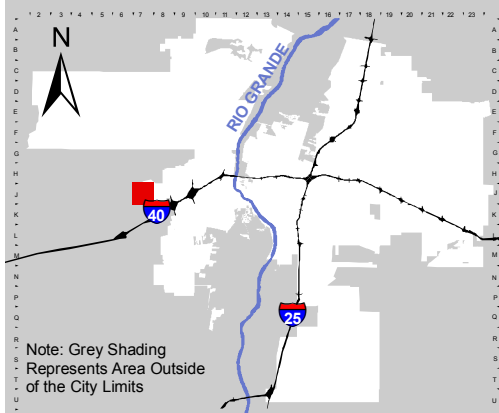
For more current information and details visit: <http://www.cabq.gov/gis>



AGIS
Albuquerque Geographic Information System

Map amended through: May 16, 2018

The Zone Districts and various Overlays shown on these pages are no longer in effect as of May 17, 2018. Refer to the Integrated Development Ordinance (IDO) for current Zoning information.

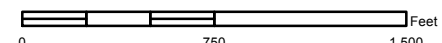


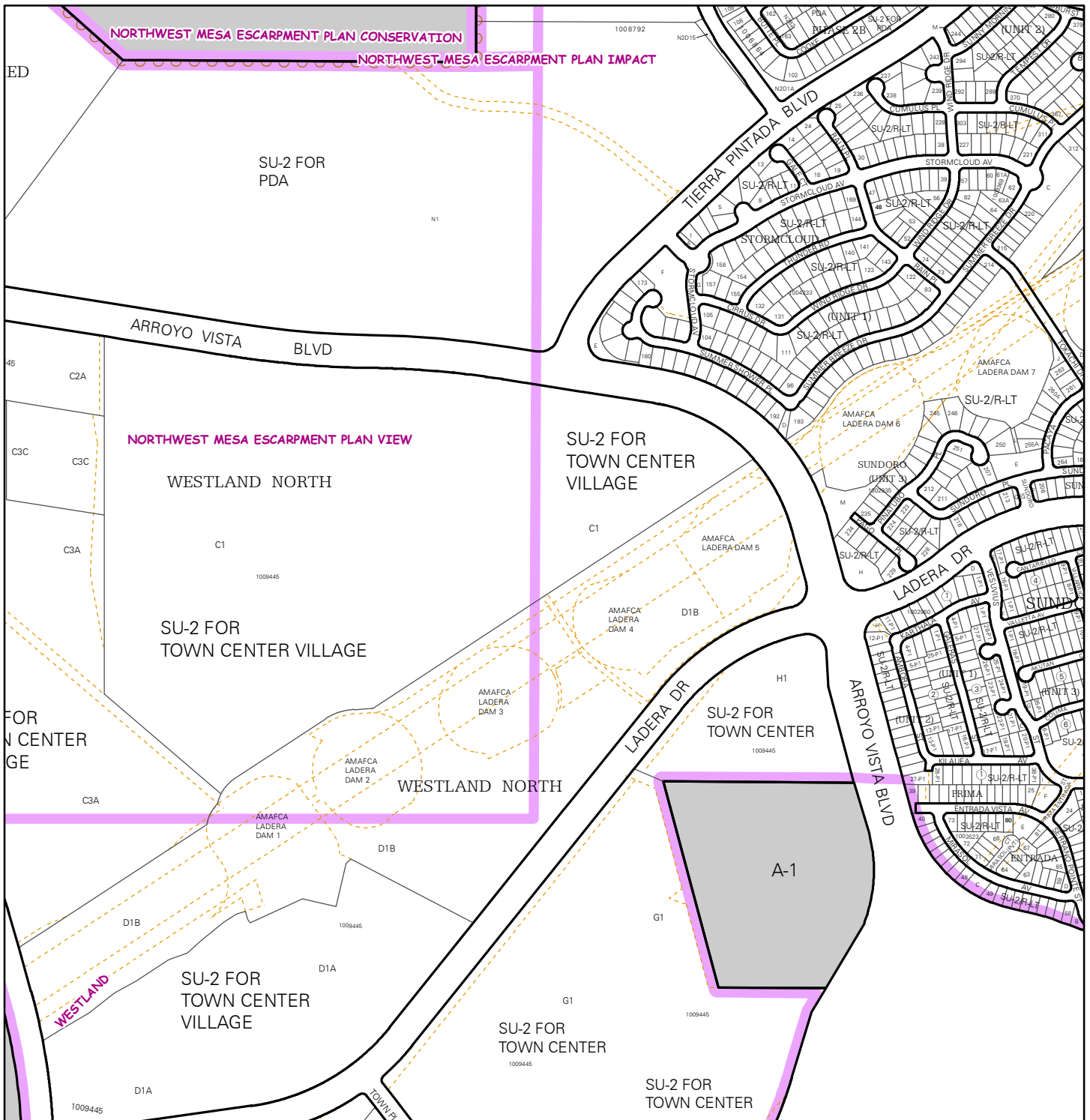
Note: Grey Shading Represents Area Outside of the City Limits

Zone Atlas Page:
J-07-Z

Selected Symbols

SECTOR PLANS	Escarpment
Design Overlay Zones	2 Mile Airport Zone
City Historic Zones	Airport Noise Contours
H-1 Buffer Zone	Wall Overlay Zone
Petroglyph Mon.	





For more current information and details visit: <http://www.cabq.gov/gis>

AGIS
Albuquerque Geographic Information System

Note: Grey Shading Represents Area Outside of the City Limits

Zone Atlas Page:
J-08-Z

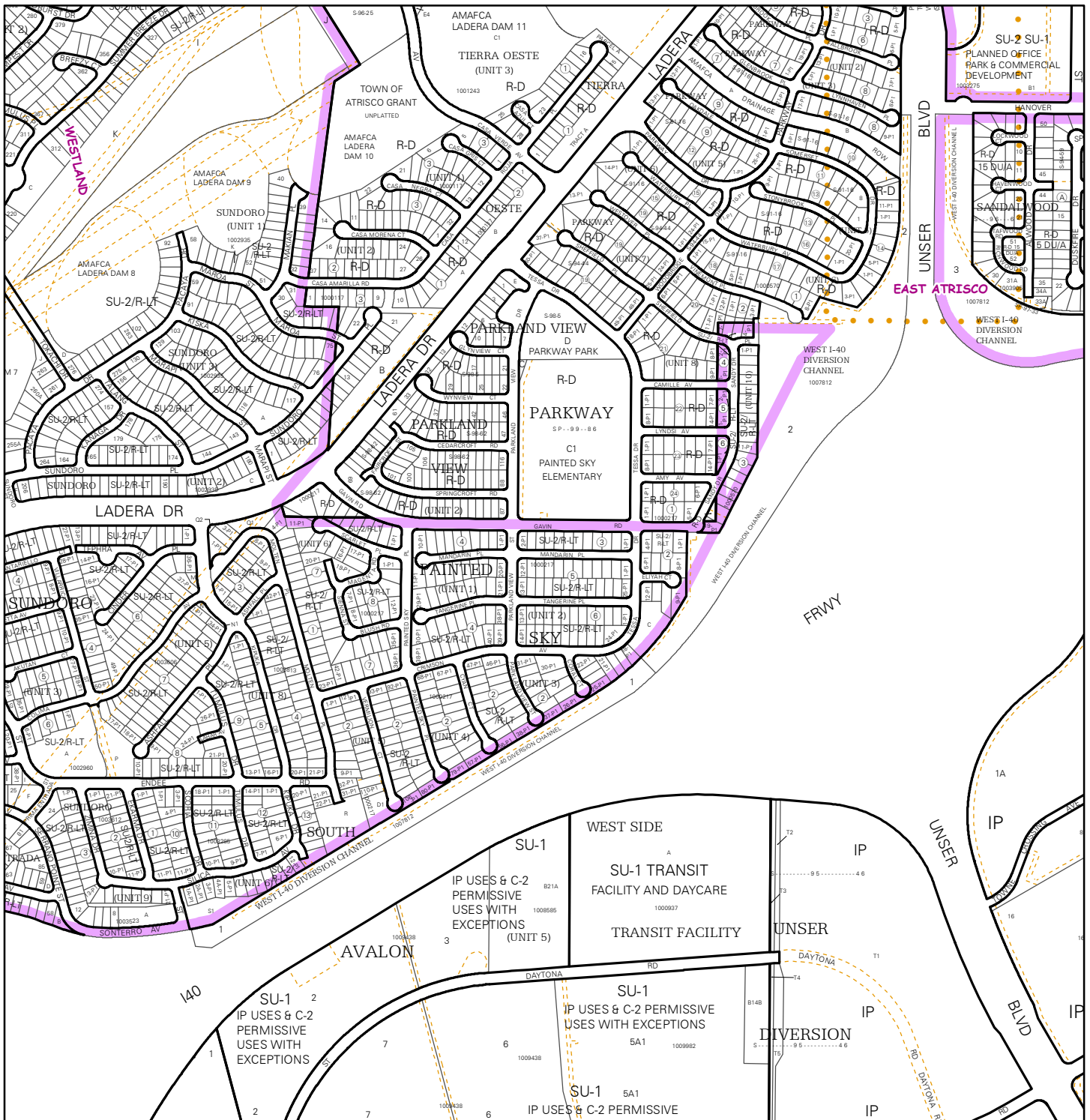
Selected Symbols

- SECTOR PLANS
- Design Overlay Zones
- City Historic Zones
- H-1 Buffer Zone
- Petroglyph Mon.
- Escarpment
- 2 Mile Airport Zone
- Airport Noise Contours
- Wall Overlay Zone

0 750 1,500 Feet

Map amended through: May 16, 2018

The Zone Districts and various Overlays shown on these pages are no longer in effect as of May 17, 2018. Refer to the Integrated Development Ordinance (IDO) for current Zoning information.



For more current information and details visit: <http://www.cabq.gov/gis>

AGIS
Albuquerque Geographic Information System

Map amended through: May 16, 2018

The Zone Districts and various Overlays shown on these pages are no longer in effect as of May 17, 2018. Refer to the Integrated Development Ordinance (IDO) for current Zoning information.

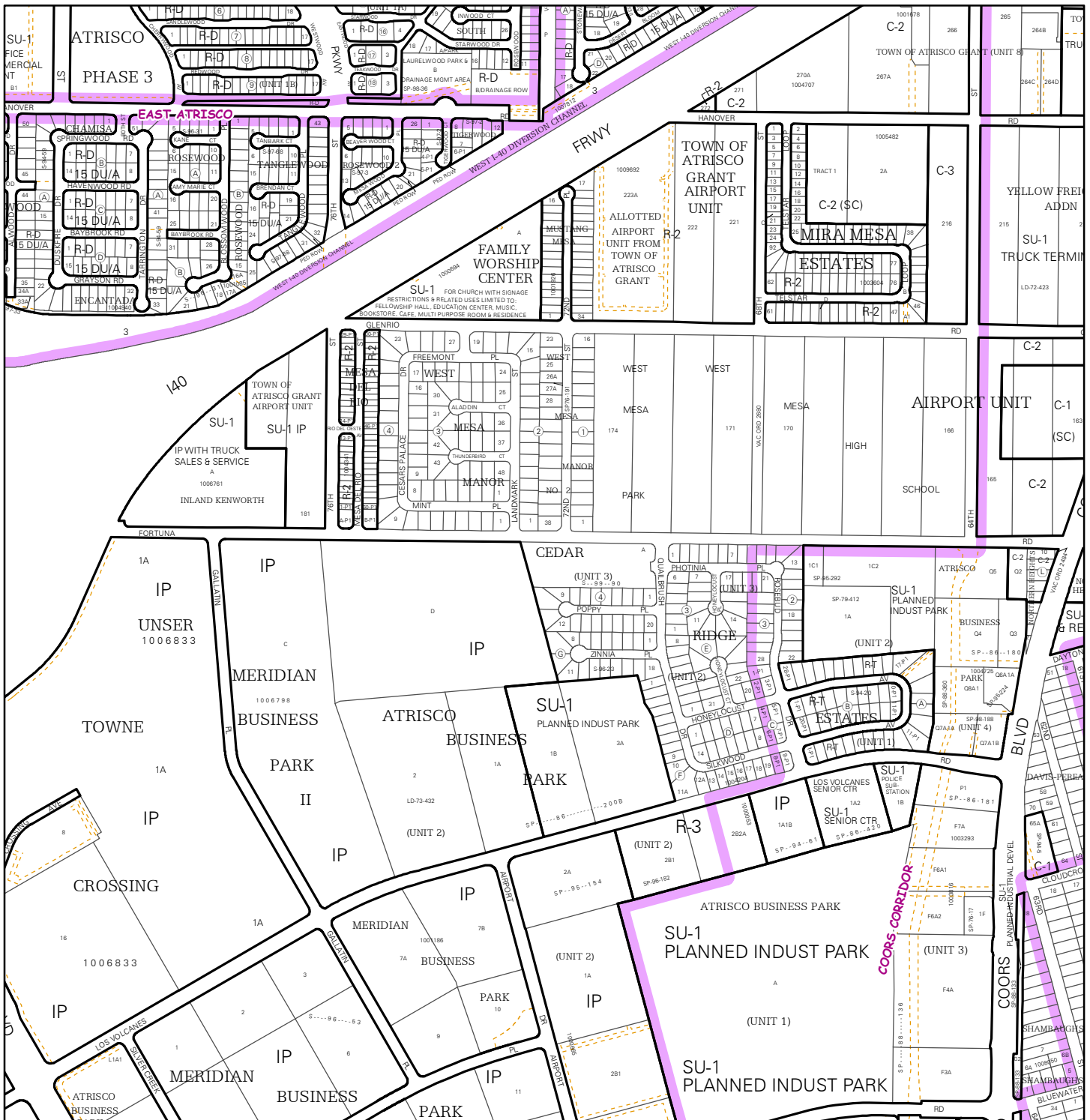
Note: Grey Shading Represents Area Outside of the City Limits

Zone Atlas Page:
J-09-Z

Selected Symbols

- SECTOR PLANS
- Design Overlay Zones
- City Historic Zones
- H-1 Buffer Zone
- Petroglyph Mon.
- Escarpment
- 2 Mile Airport Zone
- Airport Noise Contours
- Wall Overlay Zone

0 750 1,500 Feet



For more current information and details visit: <http://www.cabq.gov/gis>

Map amended through: May 16, 2018
The Zone Districts and various Overlays shown on these pages are no longer in effect as of May 17, 2018. Refer to the Integrated Development Ordinance (IDO) for current Zoning information.

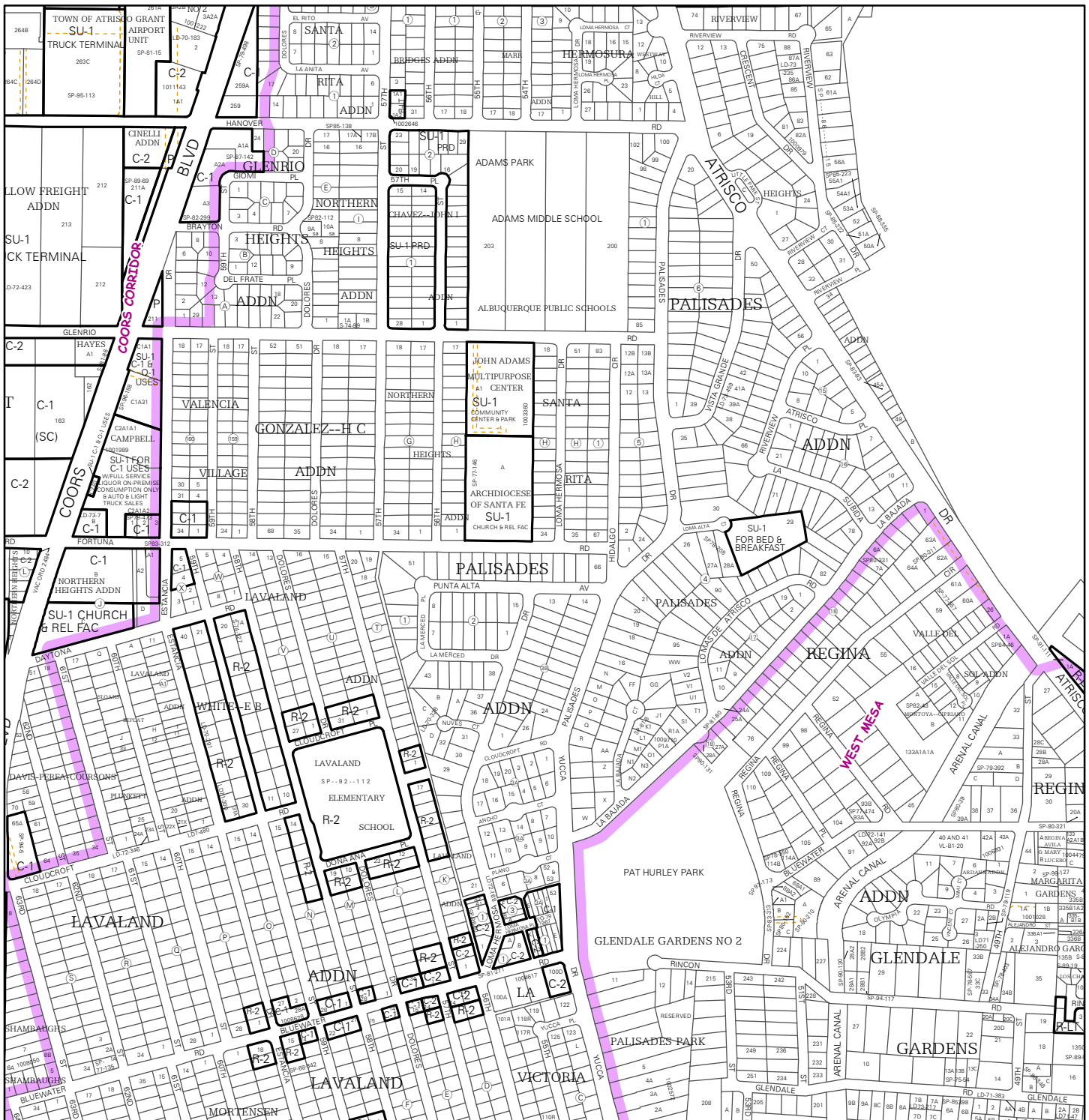
Note: Grey Shading Represents Area Outside of the City Limits

Zone Atlas Page:
J-10-Z


Selected Symbols

- SECTOR PLANS
- Design Overlay Zones
- City Historic Zones
- H-1 Buffer Zone
- Petroglyph Mon.
- Escarpment
- 2 Mile Airport Zone
- Airport Noise Contours
- Wall Overlay Zone

0 750 1,500 Feet

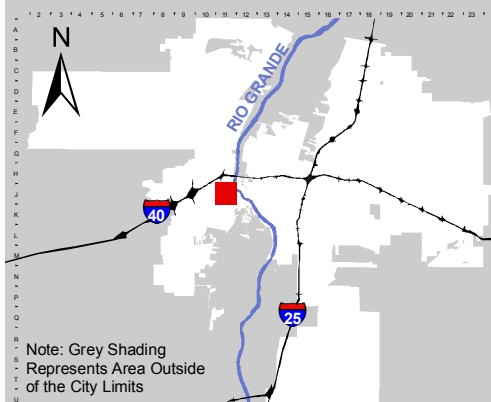


For more current information and details visit: <http://www.cabq.gov/gis>



AGIS
Albuquerque Geographic Information System










Map amended through: May 16, 2018
The Zone Districts and various Overlays shown on these pages are no longer in effect as of May 17, 2018. Refer to the Integrated Development Ordinance (IDO) for current Zoning information.



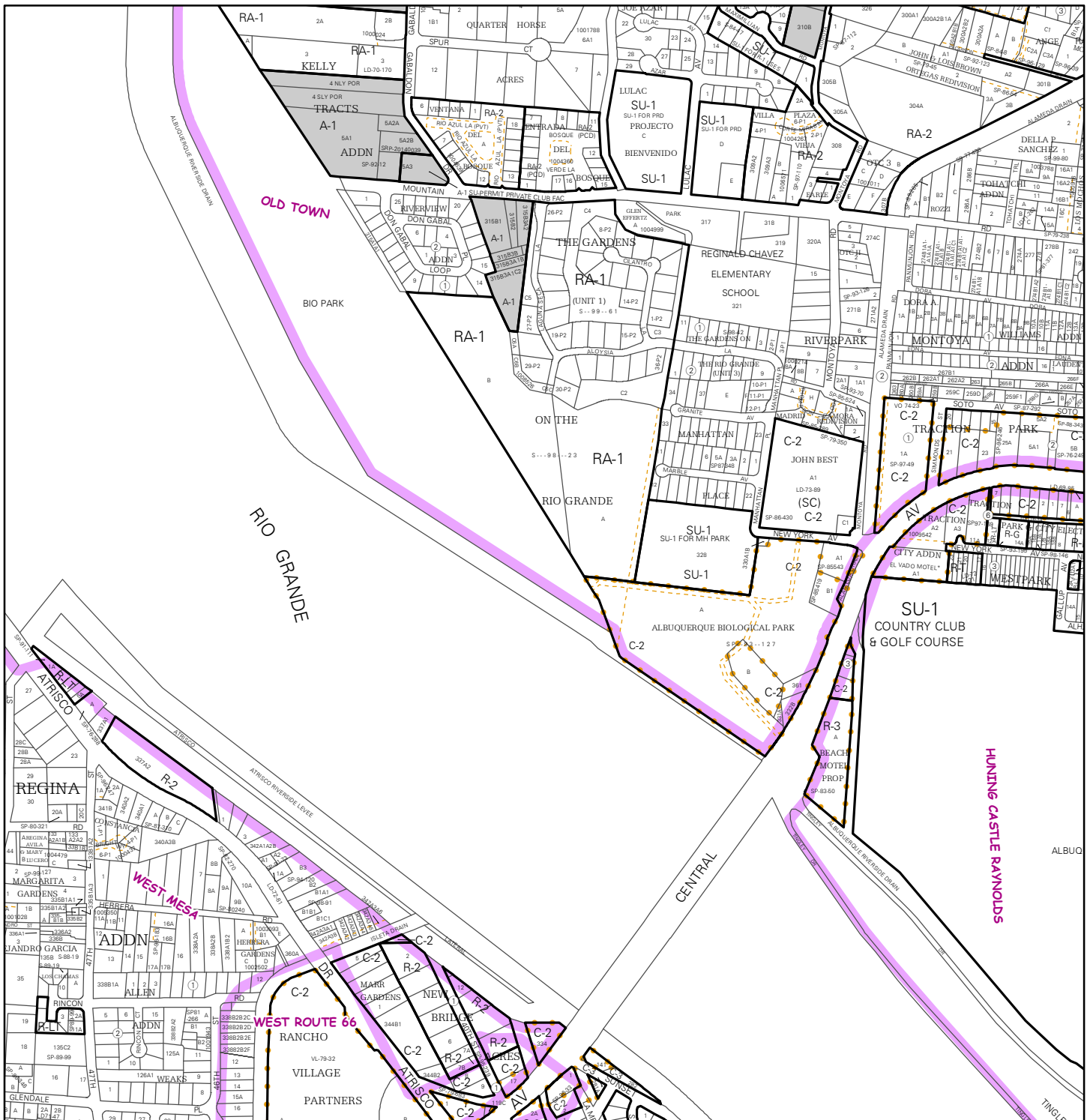
Note: Grey Shading Represents Area Outside of the City Limits

Zone Atlas Page:
J-11-Z


Selected Symbols

 SECTOR PLANS	 Escarpment
 Design Overlay Zones	 2 Mile Airport Zone
 City Historic Zones	 Airport Noise Contours
 H-1 Buffer Zone	 Wall Overlay Zone
 Petroglyph Mon.	

Feet
0 750 1,500












For more current information and details visit: <http://www.cabq.gov/gis>

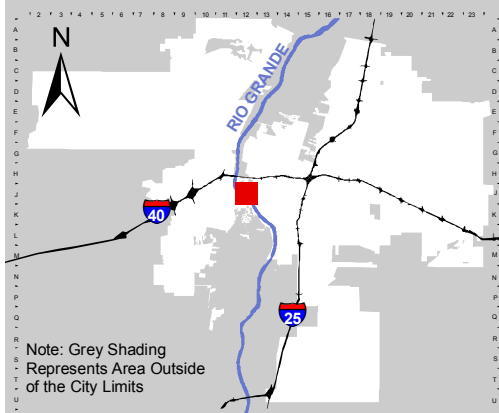


Map amended through: May 16, 2018
The Zone Districts and various Overlays shown on these pages are no longer in effect as of May 17, 2018. Refer to the Integrated Development Ordinance (IDO) for current Zoning information.

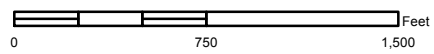
Zone Atlas Page:
J-12-Z

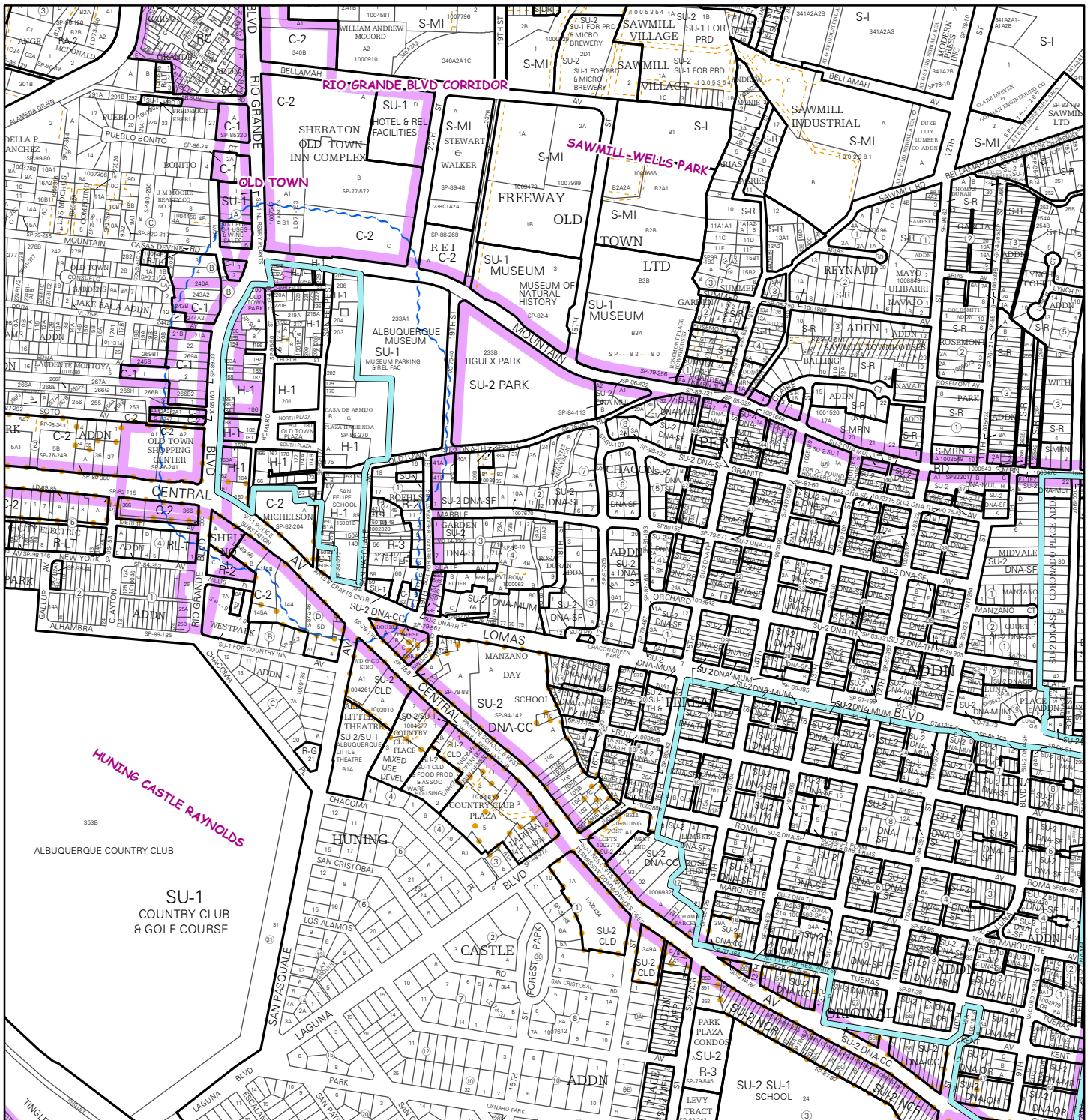
Selected Symbols

 SECTOR PLANS	 Escarpment
 Design Overlay Zones	 2 Mile Airport Zone
 City Historic Zones	 Airport Noise Contours
 H-1 Buffer Zone	 Wall Overlay Zone
 Petroglyph Mon.	




Note: Grey Shading Represents Area Outside of the City Limits





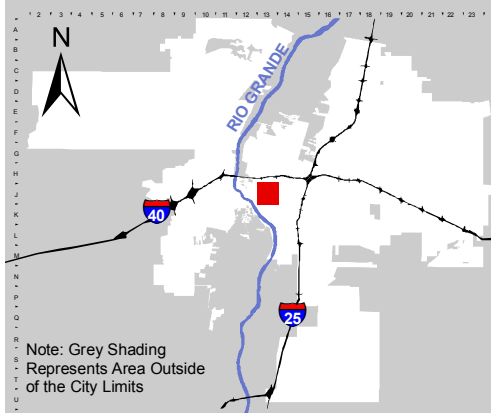
For more current information and details visit: <http://www.cabq.gov/gis>



AGIS
Albuquerque Geographic Information System

Map amended through: May 16, 2018










The Zone Districts and various Overlays shown on these pages are no longer in effect as of May 17, 2018. Refer to the Integrated Development Ordinance (IDO) for current Zoning information.

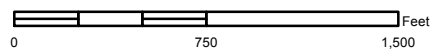


Note: Grey Shading Represents Area Outside of the City Limits

Zone Atlas Page:
J-13-Z

Selected Symbols

 SECTOR PLANS	 Escarpment
 Design Overlay Zones	 2 Mile Airport Zone
 City Historic Zones	 Airport Noise Contours
 H-1 Buffer Zone	 Wall Overlay Zone
 Petroglyph Mon.	





For more current information and details visit: <http://www.cabq.gov/gis>

AGIS
Albuquerque Geographic Information System

Map amended through: May 16, 2018

The Zone Districts and various Overlays shown on these pages are no longer in effect as of May 17, 2018. Refer to the Integrated Development Ordinance (IDO) for current Zoning information.

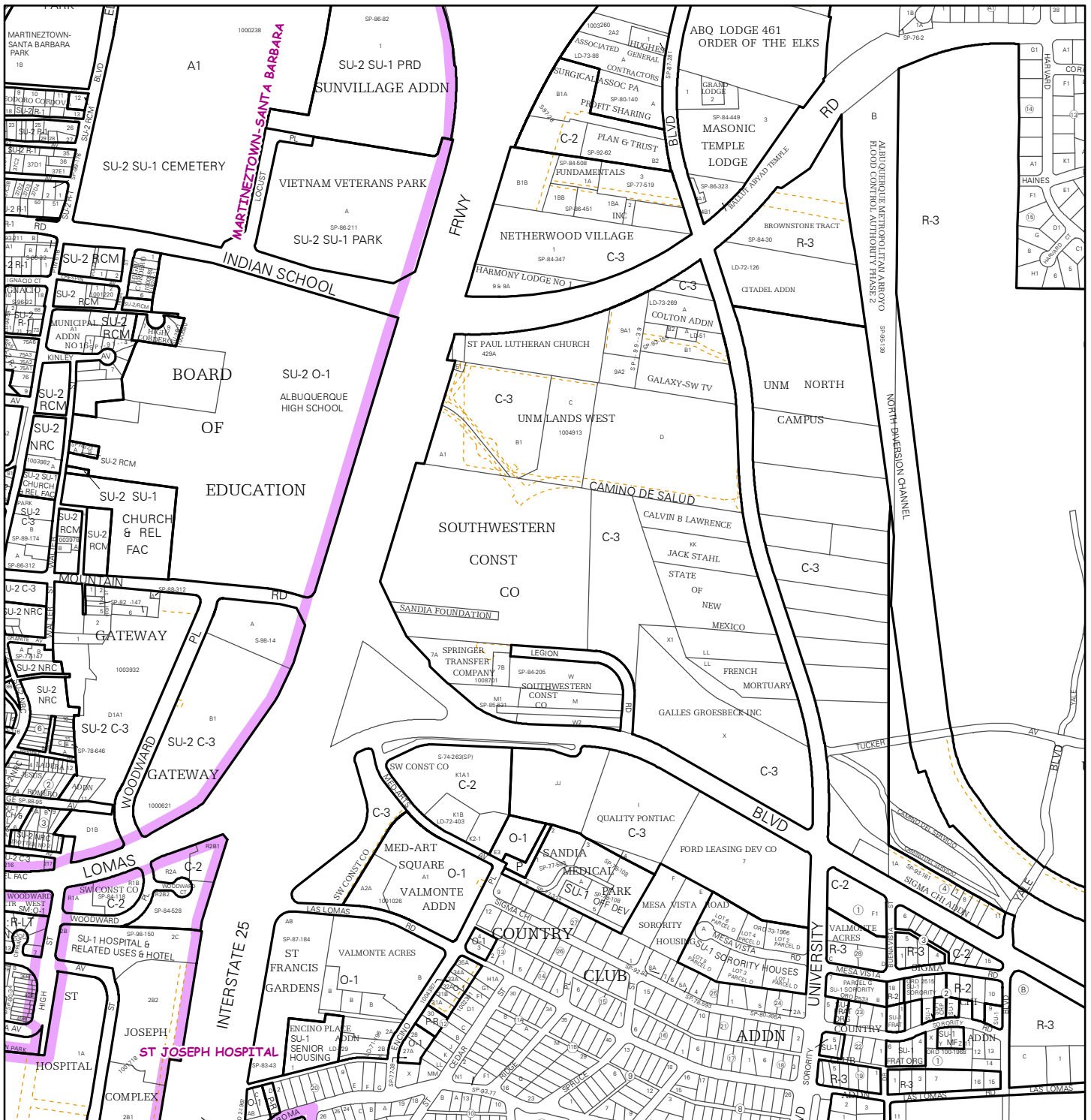
Note: Grey Shading Represents Area Outside of the City Limits

Zone Atlas Page:
J-14-Z

Selected Symbols

- SECTOR PLANS
- Design Overlay Zones
- City Historic Zones
- H-1 Buffer Zone
- Petroglyph Mon.
- Escarpment
- 2 Mile Airport Zone
- Airport Noise Contours
- Wall Overlay Zone

0 750 1,500 Feet



For more current information and details visit: <http://www.cabq.gov/gis>

AGIS
Albuquerque Geographic Information System

Map amended through: May 16, 2018

The Zone Districts and various Overlays shown on these pages are no longer in effect as of May 17, 2018. Refer to the Integrated Development Ordinance (IDO) for current Zoning information.

Note: Grey Shading Represents Area Outside of the City Limits

Zone Atlas Page:
J-15-Z

Selected Symbols

SECTOR PLANS	Escarpment
Design Overlay Zones	2 Mile Airport Zone
City Historic Zones	Airport Noise Contours
H-1 Buffer Zone	Wall Overlay Zone
Petroglyph Mon.	

0 750 1,500
Feet



For more current information and details visit: <http://www.cabq.gov/gis>

AGIS
Albuquerque Geographic Information System

Map amended through: May 16, 2018

The Zone Districts and various Overlays shown on these pages are no longer in effect as of May 17, 2018. Refer to the Integrated Development Ordinance (IDO) for current Zoning information.

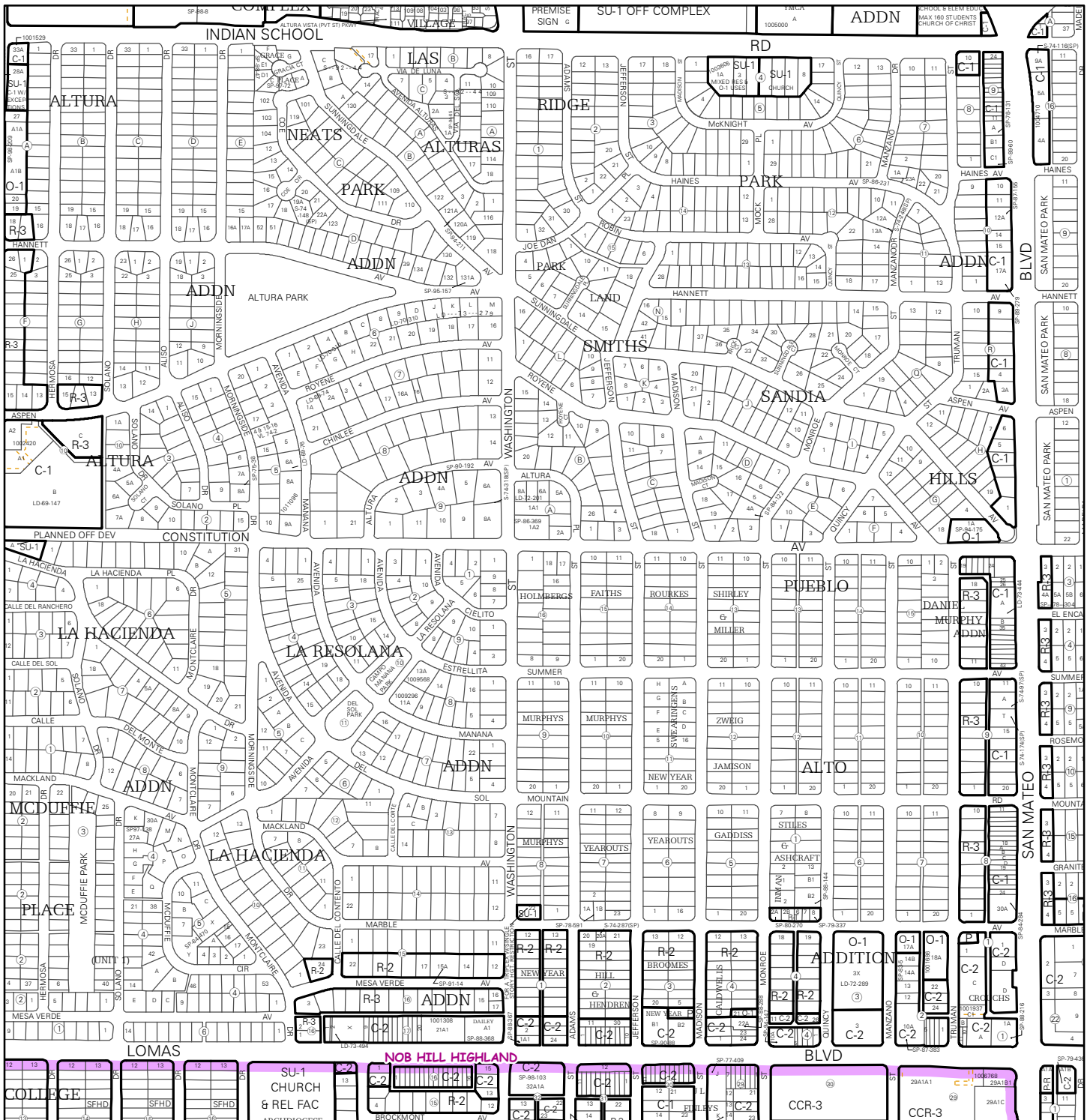
Note: Grey Shading Represents Area Outside of the City Limits

Zone Atlas Page:
J-16-Z


Selected Symbols

SECTOR PLANS	Escarpment
Design Overlay Zones	2 Mile Airport Zone
City Historic Zones	Airport Noise Contours
H-1 Buffer Zone	Wall Overlay Zone
Petroglyph Mon.	

Feet
0 750 1,500



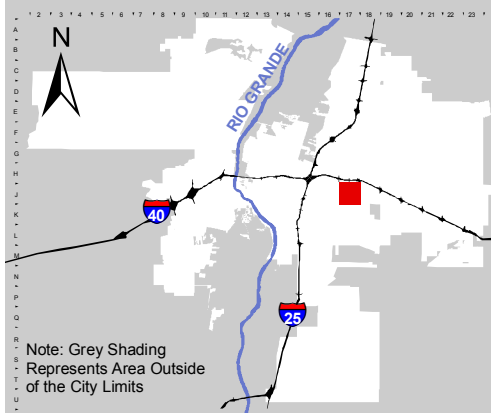
For more current information and details visit: <http://www.cabq.gov/gis>



AGIS
Albuquerque Geographic Information System

Map amended through: May 16, 2018










The Zone Districts and various Overlays shown on these pages are no longer in effect as of May 17, 2018. Refer to the Integrated Development Ordinance (IDO) for current Zoning information.



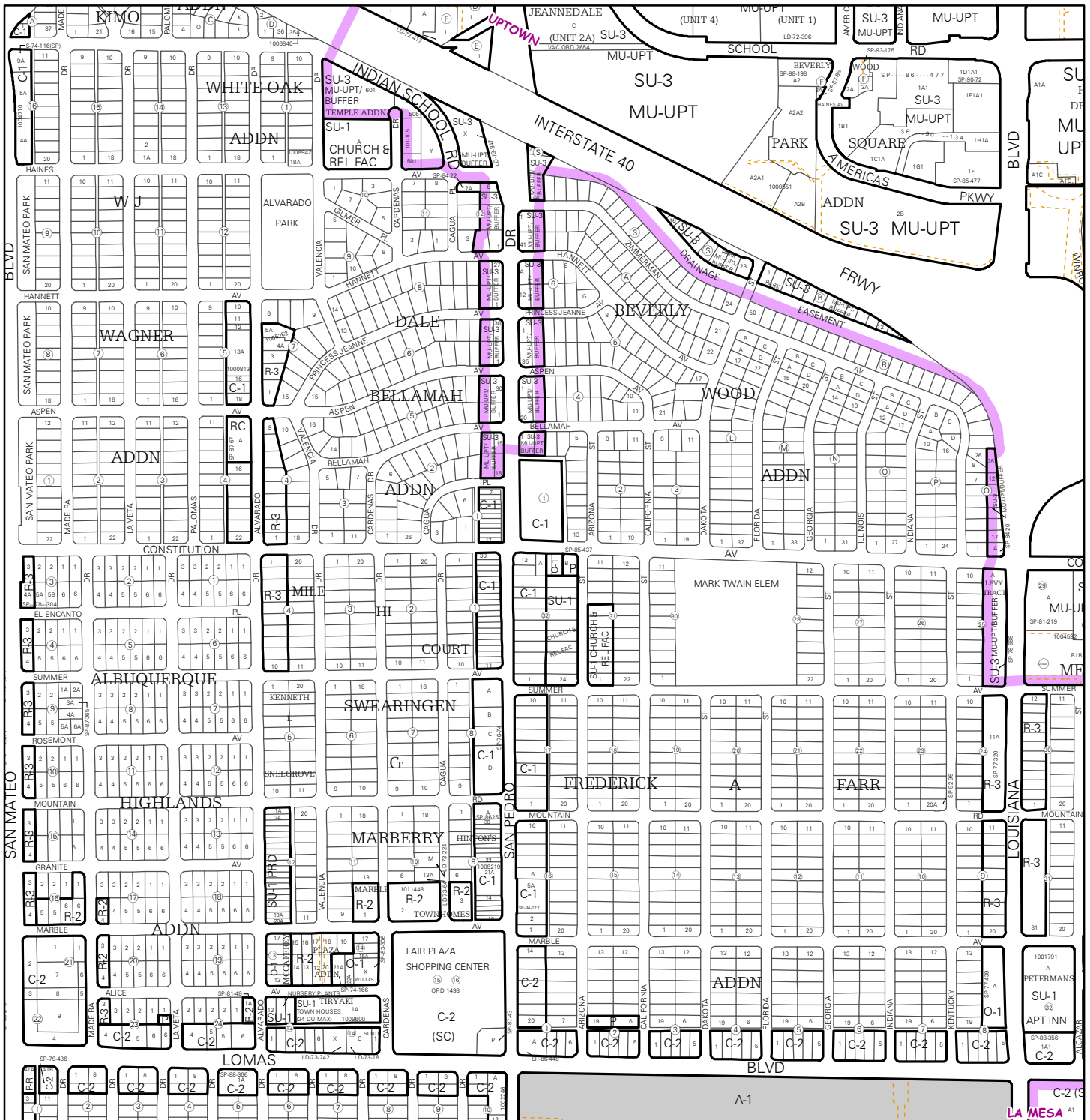
Note: Grey Shading Represents Area Outside of the City Limits

Zone Atlas Page:
J-17-Z

Selected Symbols

 SECTOR PLANS	 Escarpment
 Design Overlay Zones	 2 Mile Airport Zone
 City Historic Zones	 Airport Noise Contours
 H-1 Buffer Zone	 Wall Overlay Zone
 Petroglyph Mon.	

Feet
0 750 1,500



For more current information and details visit: <http://www.cabq.gov/gis>

Map amended through: May 16, 2018
The Zone Districts and various Overlays shown on these pages are no longer in effect as of May 17, 2018. Refer to the Integrated Development Ordinance (IDO) for current Zoning information.

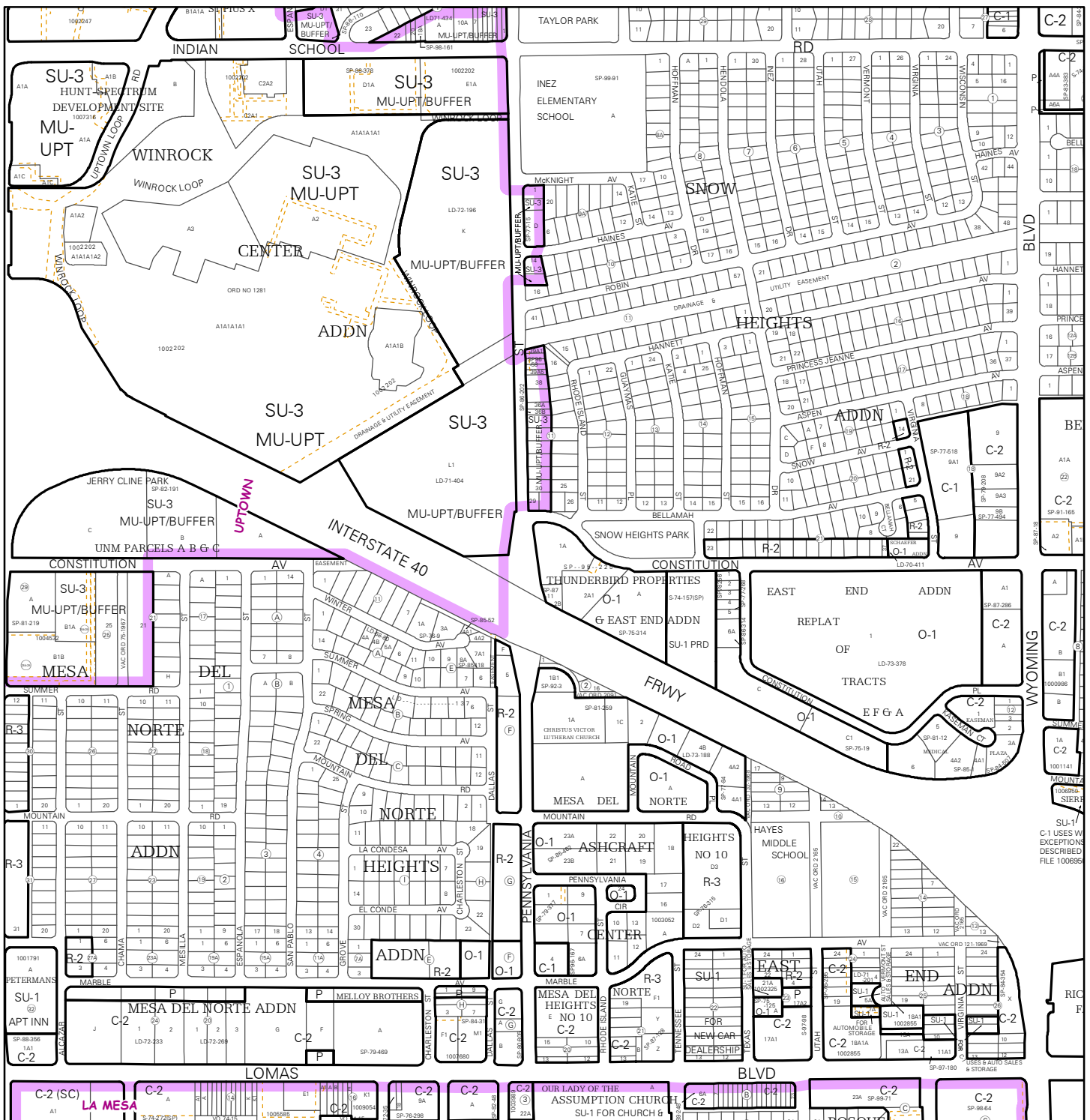
Note: Grey Shading Represents Area Outside of the City Limits

Zone Atlas Page:
J-18-Z

Selected Symbols

- SECTOR PLANS
- Design Overlay Zones
- City Historic Zones
- H-1 Buffer Zone
- Petroglyph Mon.
- Escarpment
- 2 Mile Airport Zone
- Airport Noise Contours
- Wall Overlay Zone

0 750 1,500 Feet



For more current information and details visit: <http://www.cabq.gov/gis>

AGIS
Albuquerque Geographic Information System

Map amended through: May 16, 2018
The Zone Districts and various Overlays shown on these pages are no longer in effect as of May 17, 2018. Refer to the Integrated Development Ordinance (IDO) for current Zoning information.

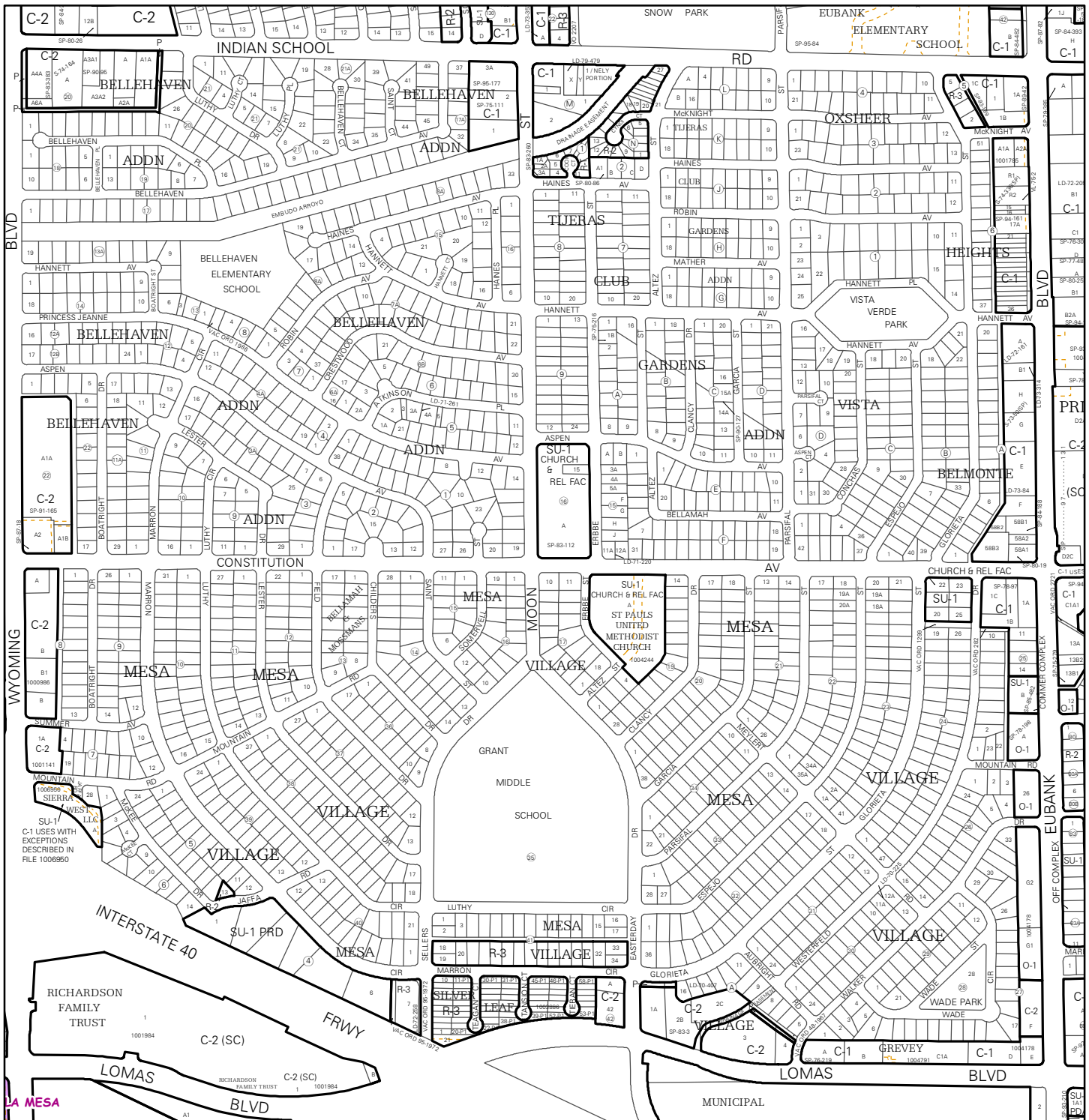
Note: Grey Shading Represents Area Outside of the City Limits

Zone Atlas Page:
J-19-Z


Selected Symbols

SECTOR PLANS	Escarpment
Design Overlay Zones	2 Mile Airport Zone
City Historic Zones	Airport Noise Contours
H-1 Buffer Zone	Wall Overlay Zone
Petroglyph Mon.	

Feet
0 750 1,500



For more current information and details visit: <http://www.cabq.gov/gis>












AGIS
Albuquerque Geographic Information System

Map amended through: May 16, 2018

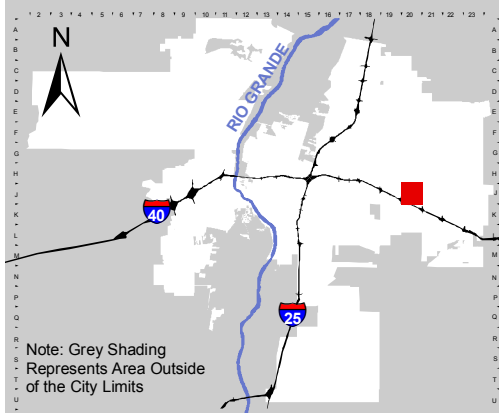
The Zone Districts and various Overlays shown on these pages are no longer in effect as of May 17, 2018. Refer to the Integrated Development Ordinance (IDO) for current Zoning information.

Zone Atlas Page:
J-20-Z

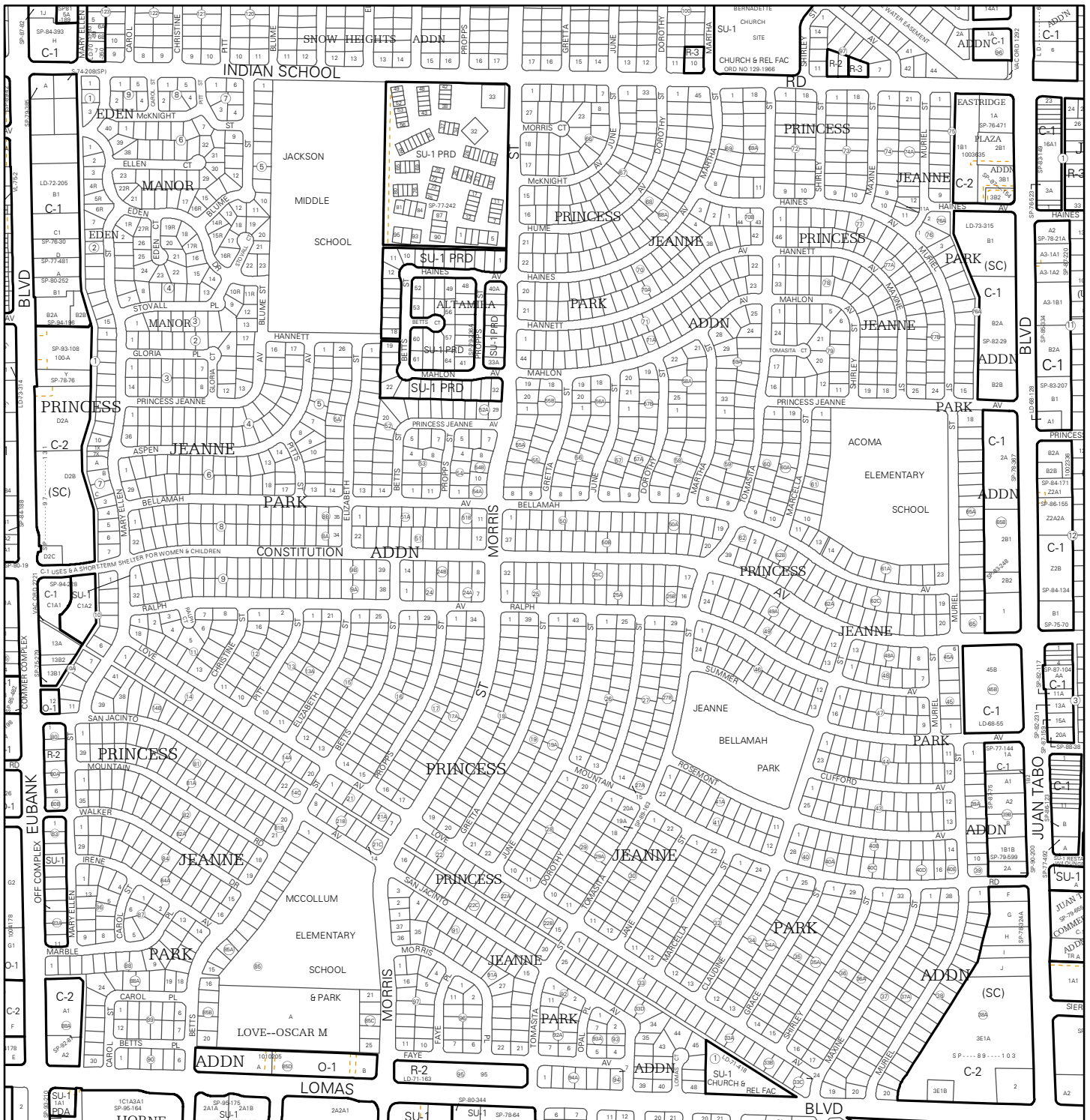
Selected Symbols

 SECTOR PLANS	 Escarpment
 Design Overlay Zones	 2 Mile Airport Zone
 City Historic Zones	 Airport Noise Contours
 H-1 Buffer Zone	 Wall Overlay Zone
 Petroglyph Mon.	

Note: Grey Shading Represents Area Outside of the City Limits



0 750 1,500 Feet



For more current information and details visit: <http://www.cabq.gov/gis>

AGIS
Albuquerque Geographic Information System

Map amended through: May 16, 2018

The Zone Districts and various Overlays shown on these pages are no longer in effect as of May 17, 2018. Refer to the Integrated Development Ordinance (IDO) for current Zoning information.

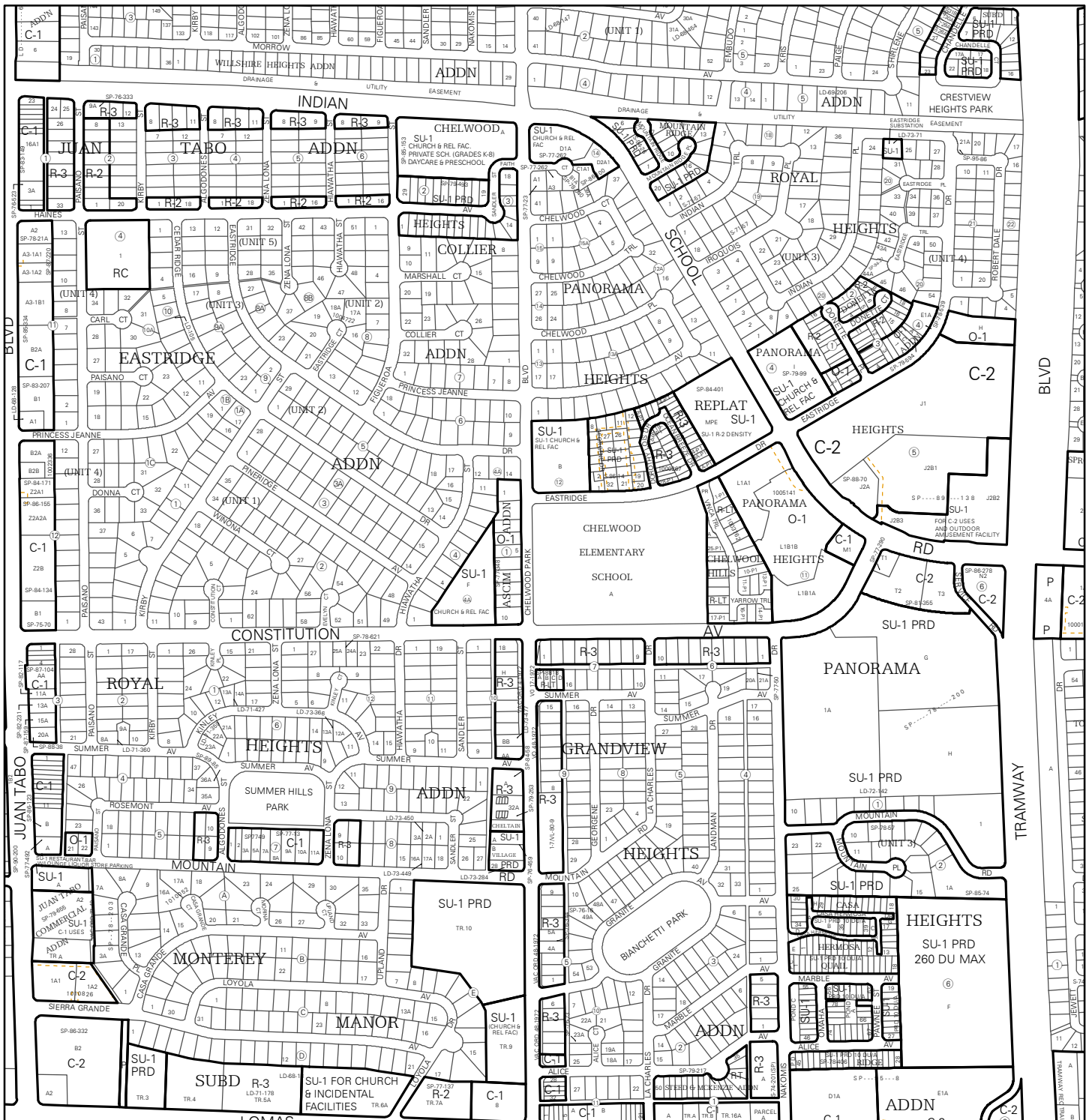
Note: Grey Shading Represents Area Outside of the City Limits

Zone Atlas Page:
J-21-Z

Selected Symbols

- SECTOR PLANS
- Design Overlay Zones
- City Historic Zones
- H-1 Buffer Zone
- Petroglyph Mon.
- Escarpment
- 2 Mile Airport Zone
- Airport Noise Contours
- Wall Overlay Zone

0 750 1,500 Feet



For more current information and details visit: <http://www.cabq.gov/gis>

AGIS
Albuquerque Geographic Information System

Map amended through: May 16, 2018
The Zone Districts and various Overlays shown on these pages are no longer in effect as of May 17, 2018. Refer to the Integrated Development Ordinance (IDO) for current Zoning information.

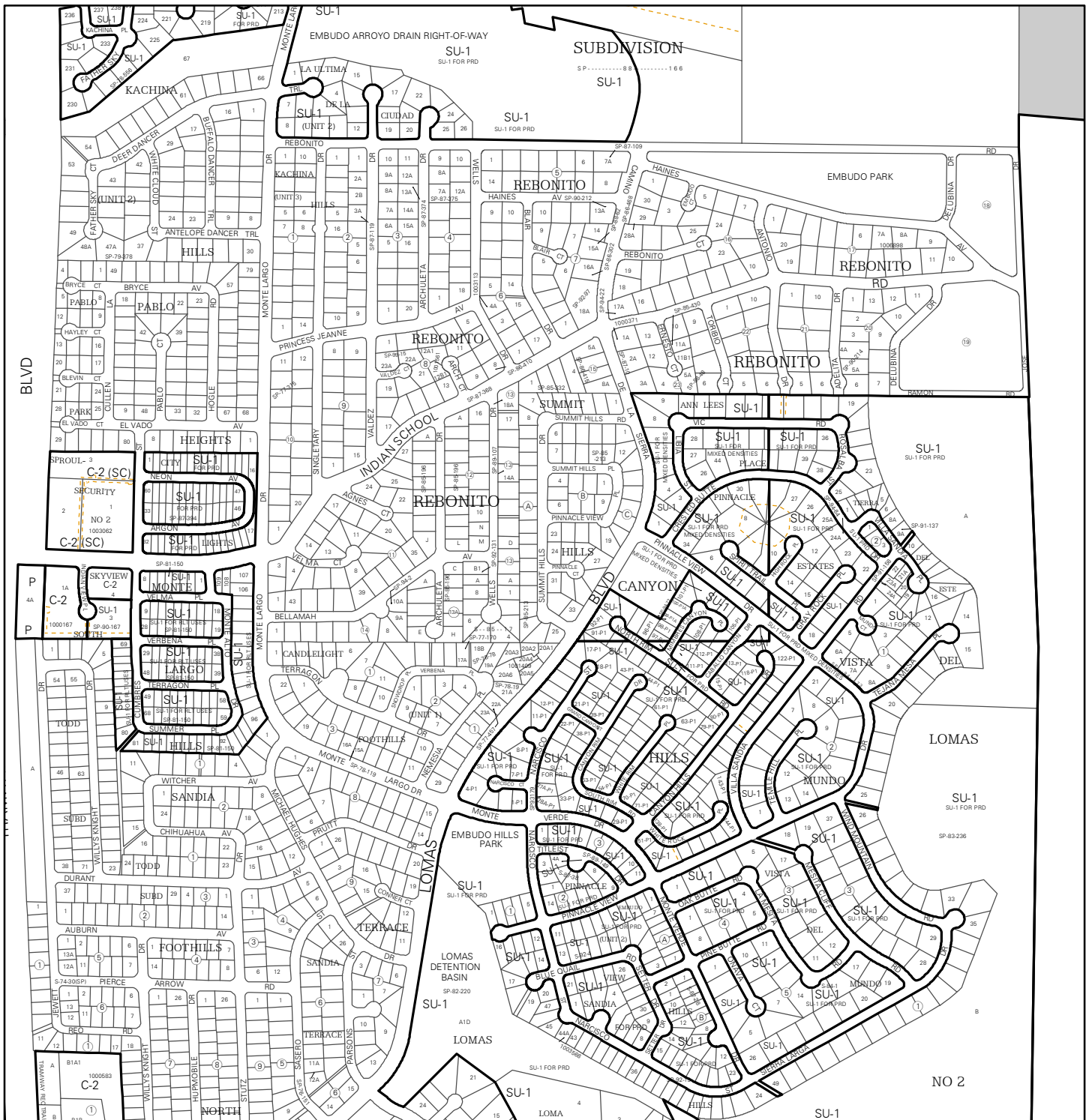
Note: Grey Shading Represents Area Outside of the City Limits

Zone Atlas Page:
J-22-Z

Selected Symbols

SECTOR PLANS	Escarpment
Design Overlay Zones	2 Mile Airport Zone
City Historic Zones	Airport Noise Contours
H-1 Buffer Zone	Wall Overlay Zone
Petroglyph Mon.	

Feet
0 750 1,500



For more current information and details visit: <http://www.cabq.gov/gis>

Map amended through: May 16, 2018
The Zone Districts and various Overlays shown on these pages are no longer in effect as of May 17, 2018. Refer to the Integrated Development Ordinance (IDO) for current Zoning information.

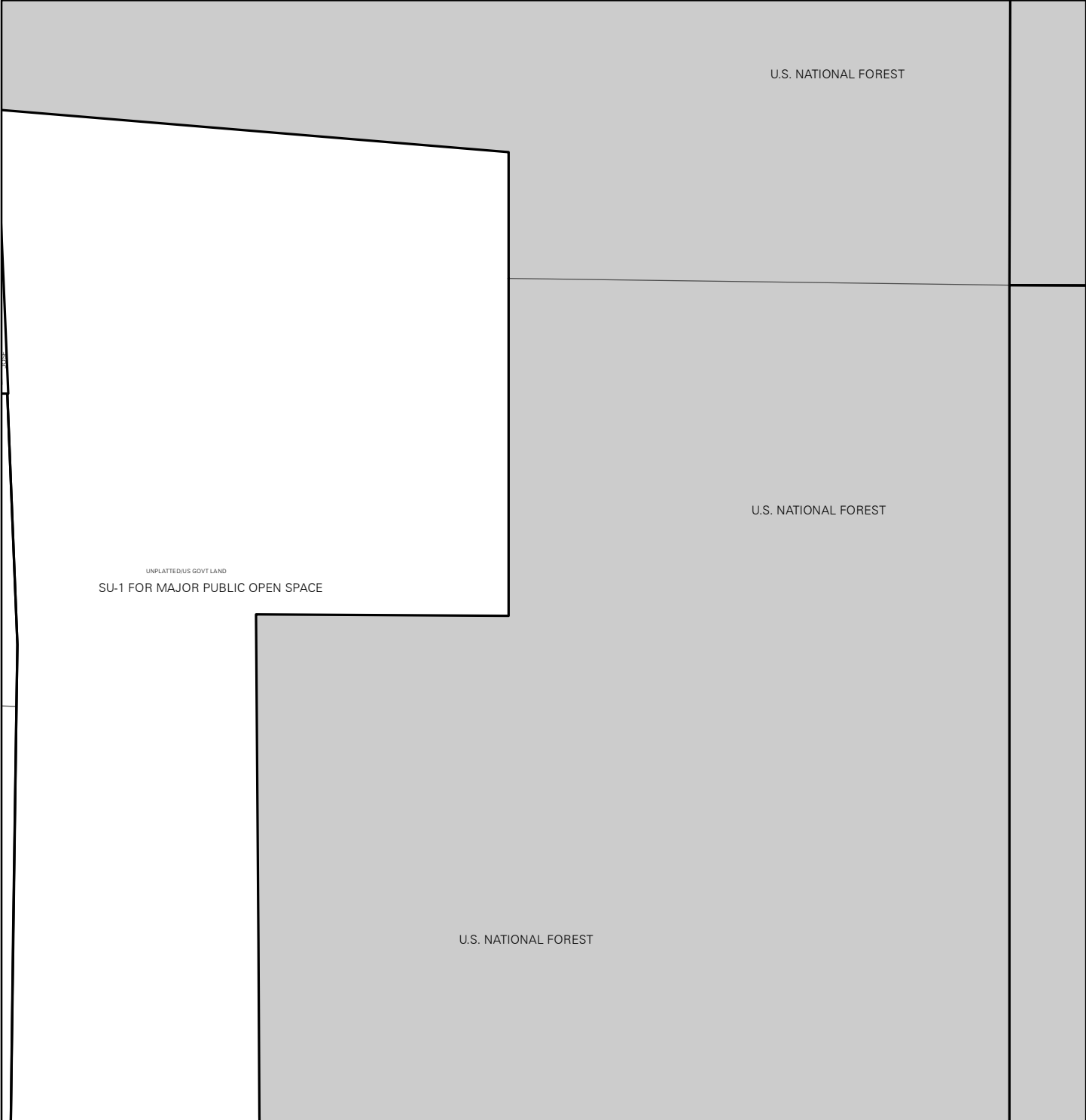
Note: Grey Shading Represents Area Outside of the City Limits

Zone Atlas Page:
J-23-Z


Selected Symbols

- SECTOR PLANS
- Design Overlay Zones
- City Historic Zones
- H-1 Buffer Zone
- Petroglyph Mon.
- Escarpment
- 2 Mile Airport Zone
- Airport Noise Contours
- Wall Overlay Zone

0 750 1,500 Feet



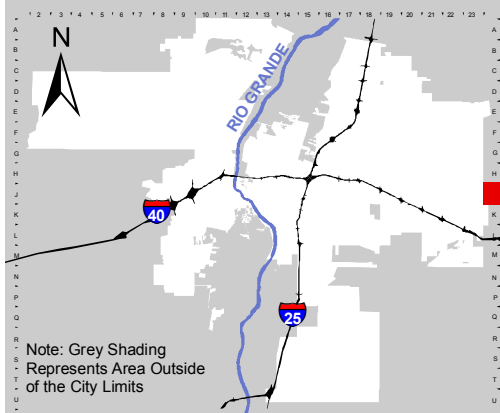
For more current information and details visit: <http://www.cabq.gov/gis>



AGIS
Albuquerque Geographic Information System

Map amended through: May 16, 2018

The Zone Districts and various Overlays shown on these pages are no longer in effect as of May 17, 2018. Refer to the Integrated Development Ordinance (IDO) for current Zoning information.




Note: Grey Shading Represents Area Outside of the City Limits

Zone Atlas Page:
J-24-Z


Selected Symbols

SECTOR PLANS	Escarpment
Design Overlay Zones	2 Mile Airport Zone
City Historic Zones	Airport Noise Contours
H-1 Buffer Zone	Wall Overlay Zone
Petroglyph Mon.	





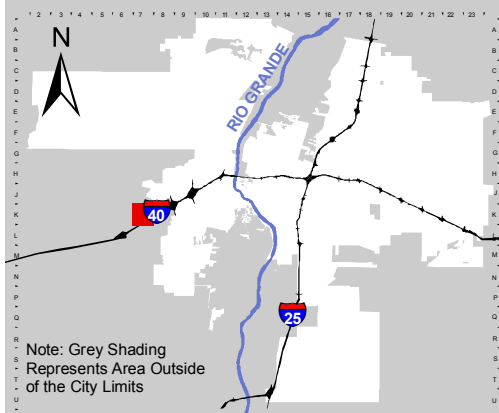
For more current information and details visit: <http://www.cabq.gov/gis>



AGIS
Albuquerque Geographic Information System

Map amended through: May 16, 2018

The Zone Districts and various Overlays shown on these pages are no longer in effect as of May 17, 2018. Refer to the Integrated Development Ordinance (IDO) for current Zoning information.

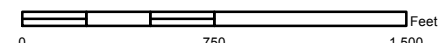


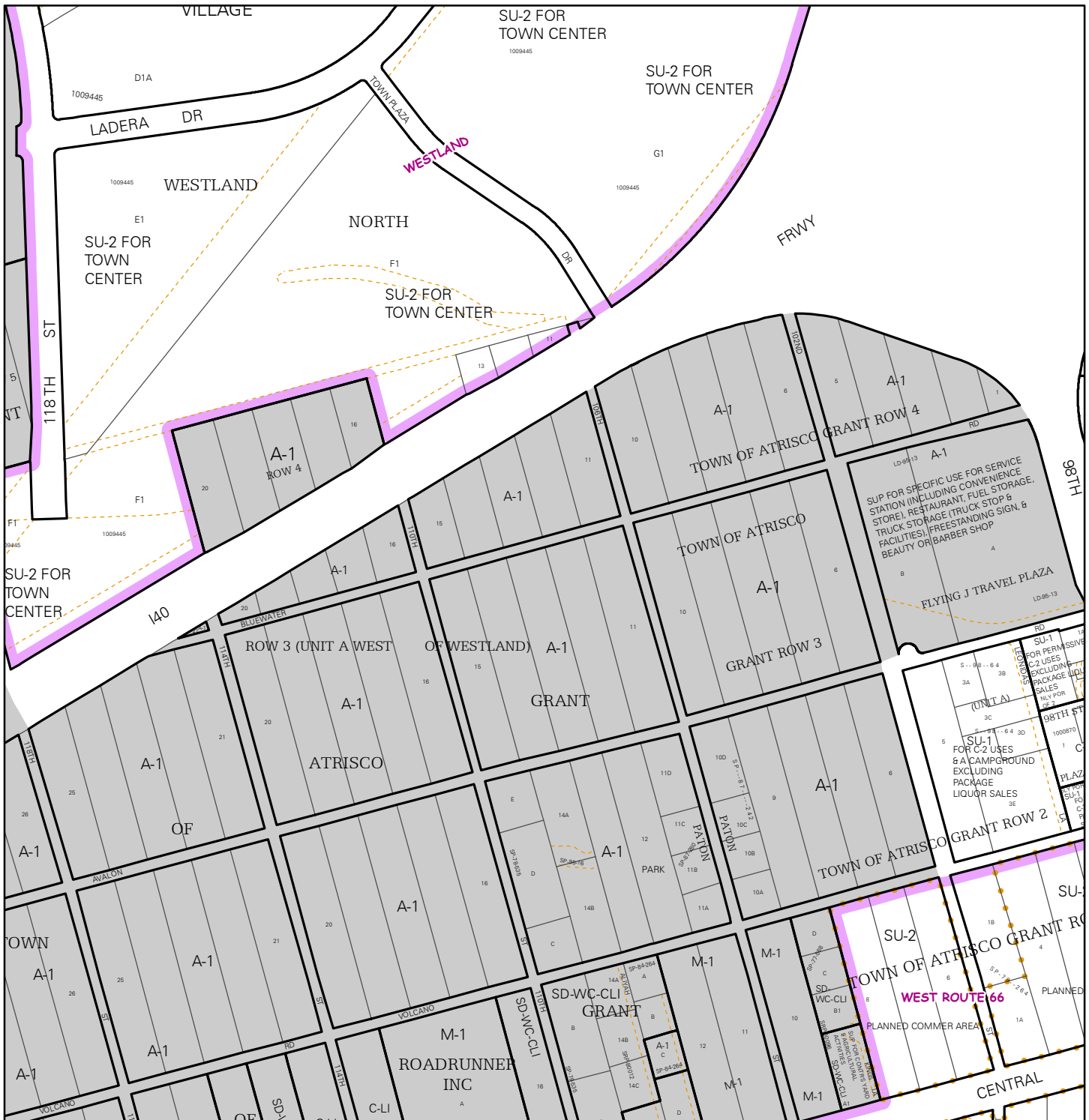
Note: Grey Shading Represents Area Outside of the City Limits

Zone Atlas Page:
K-07-Z


Selected Symbols

SECTOR PLANS	Escarpment
Design Overlay Zones	2 Mile Airport Zone
City Historic Zones	Airport Noise Contours
H-1 Buffer Zone	Wall Overlay Zone
Petroglyph Mon.	





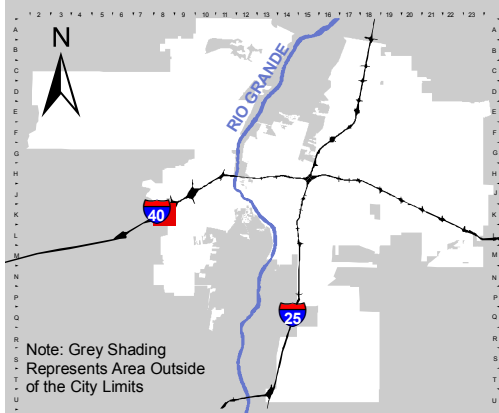
For more current information and details visit: <http://www.cabq.gov/gis>



AGIS
Albuquerque Geographic Information System

Map amended through: May 16, 2018

The Zone Districts and various Overlays shown on these pages are no longer in effect as of May 17, 2018. Refer to the Integrated Development Ordinance (IDO) for current Zoning information.



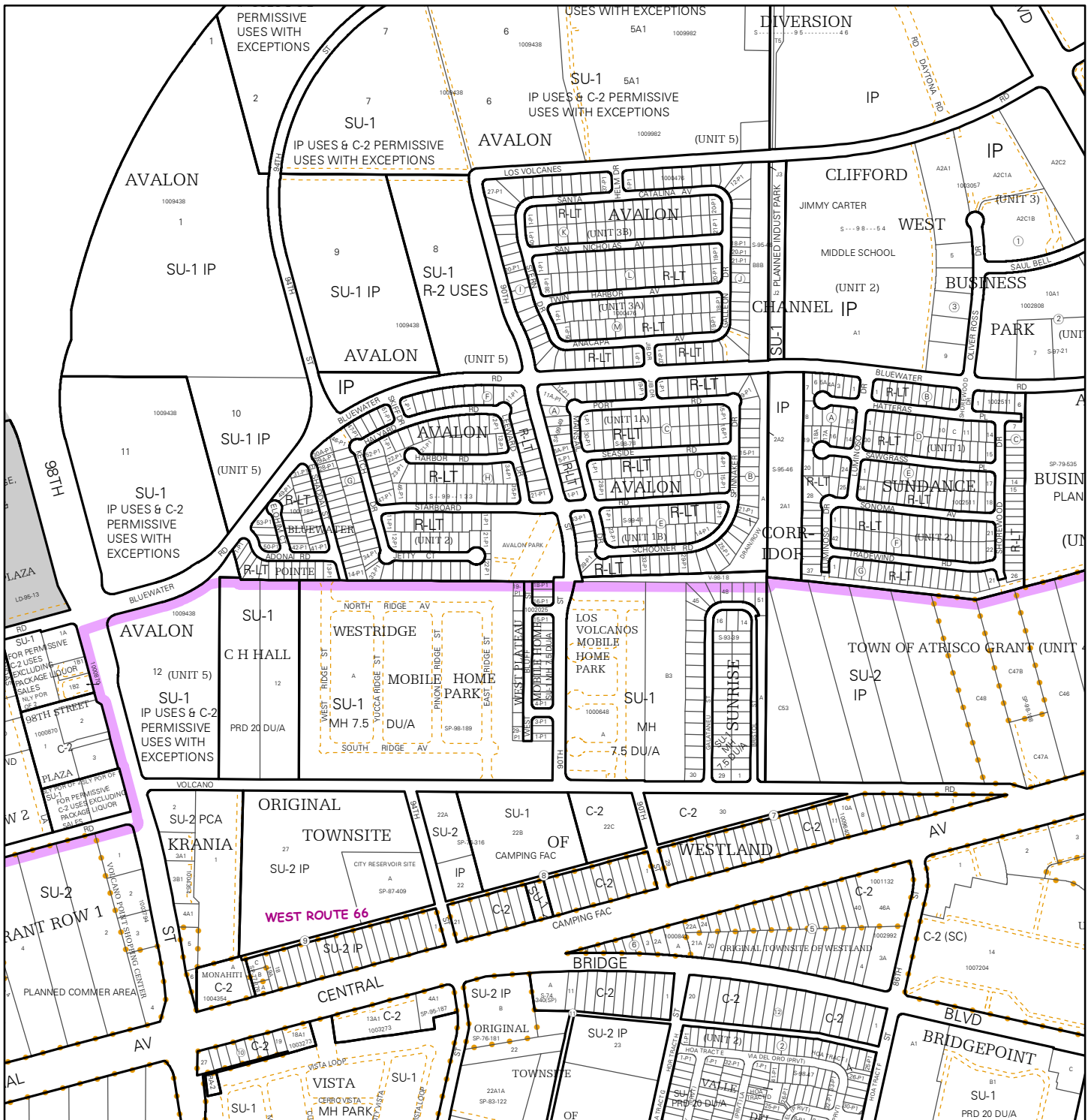
Note: Grey Shading Represents Area Outside of the City Limits

Zone Atlas Page:
K-08-Z


Selected Symbols

SECTOR PLANS	Escarpment
Design Overlay Zones	2 Mile Airport Zone
City Historic Zones	Airport Noise Contours
H-1 Buffer Zone	Wall Overlay Zone
Petroglyph Mon.	

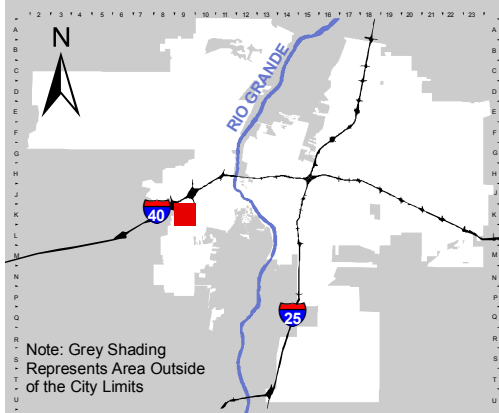
0 750 1,500 Feet



For more current information and details visit: <http://www.cabq.gov/gis>



Map amended through: May 16, 2018
The Zone Districts and various Overlays shown on these pages are no longer in effect as of May 17, 2018. Refer to the Integrated Development Ordinance (IDO) for current Zoning information.

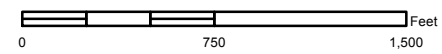


Note: Grey Shading Represents Area Outside of the City Limits

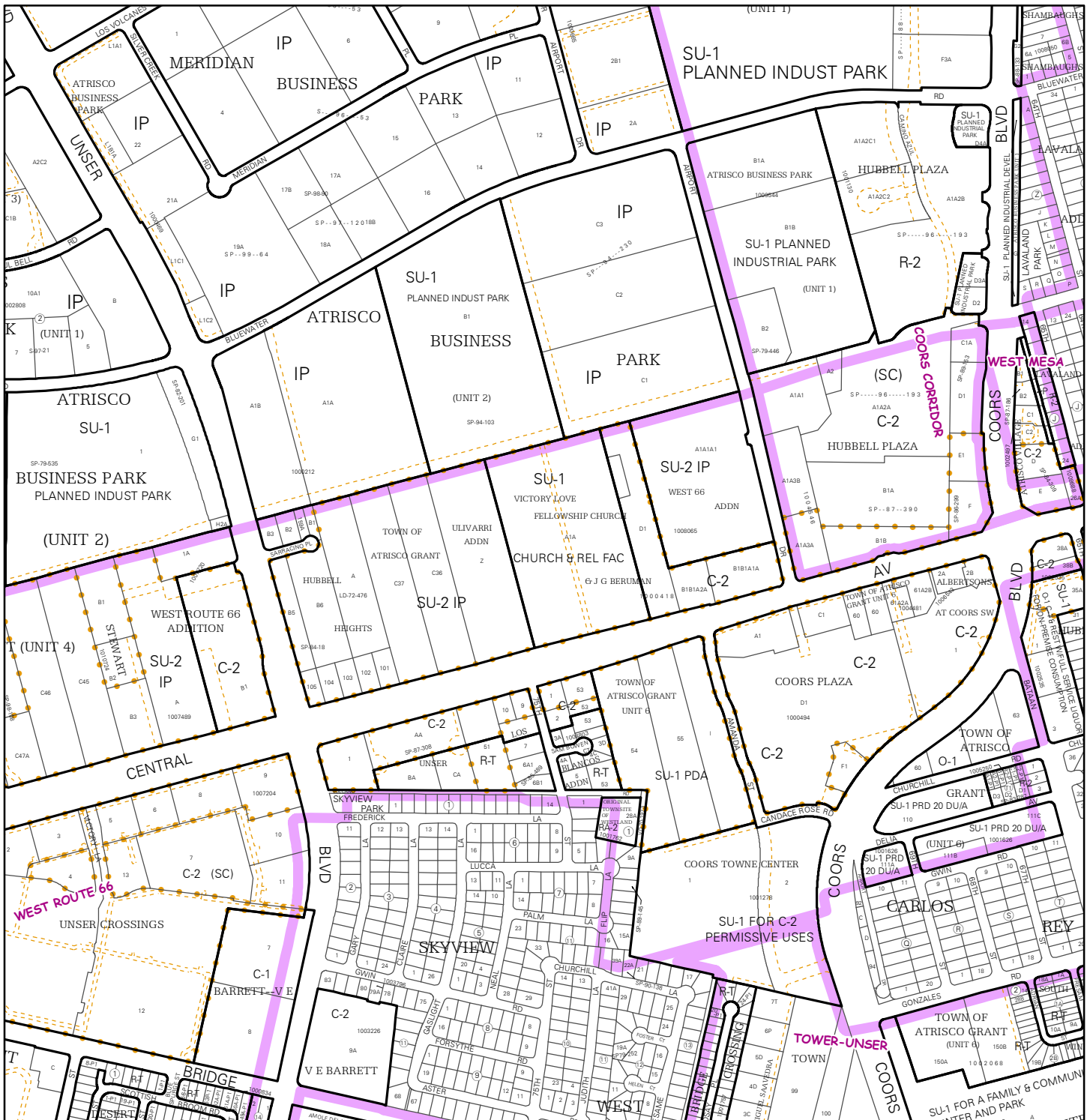
Zone Atlas Page:
K-09-Z

Selected Symbols

- SECTOR PLANS
- Design Overlay Zones
- City Historic Zones
- H-1 Buffer Zone
- Petroglyph Mon.
- Escarpment
- 2 Mile Airport Zone
- Airport Noise Contours
- Wall Overlay Zone



0 750 1,500 Feet



For more current information and details visit: <http://www.cabq.gov/gis>

AGIS
Albuquerque Geographic Information System

Map amended through: May 16, 2018

The Zone Districts and various Overlays shown on these pages are no longer in effect as of May 17, 2018. Refer to the Integrated Development Ordinance (IDO) for current Zoning information.

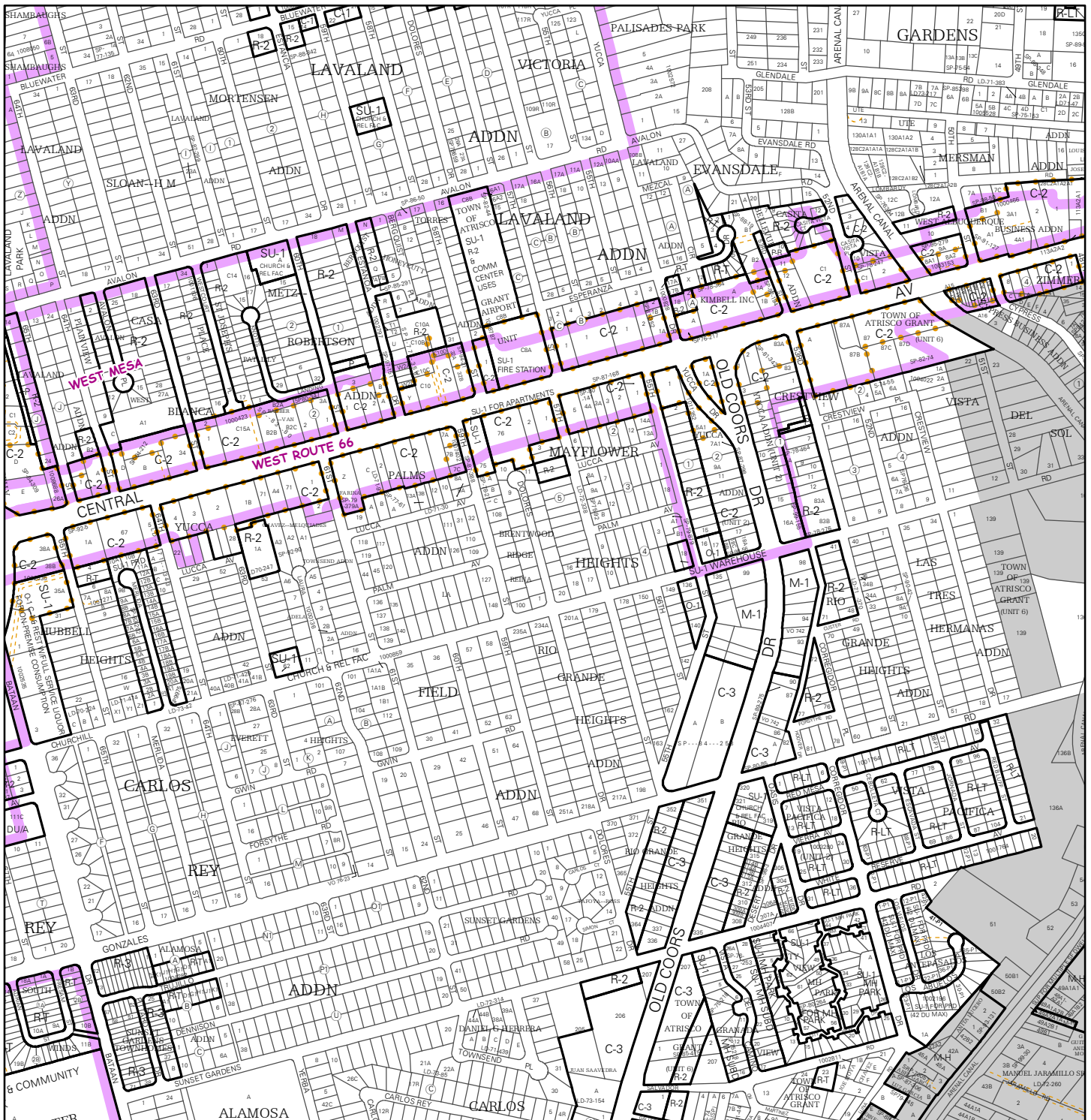
Note: Grey Shading Represents Area Outside of the City Limits

Zone Atlas Page:
K-10-Z


Selected Symbols

- SECTOR PLANS
- Design Overlay Zones
- City Historic Zones
- H-1 Buffer Zone
- Petroglyph Mon.
- Escarpment
- 2 Mile Airport Zone
- Airport Noise Contours
- Wall Overlay Zone

0 750 1,500 Feet



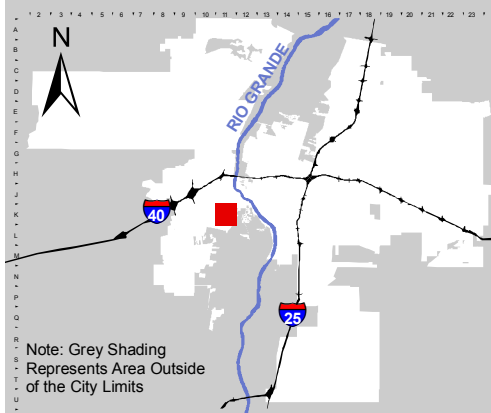
For more current information and details visit: <http://www.cabq.gov/gis>



AGIS
Albuquerque Geographic Information System

Map amended through: May 16, 2018










The Zone Districts and various Overlays shown on these pages are no longer in effect as of May 17, 2018. Refer to the Integrated Development Ordinance (IDO) for current Zoning information.



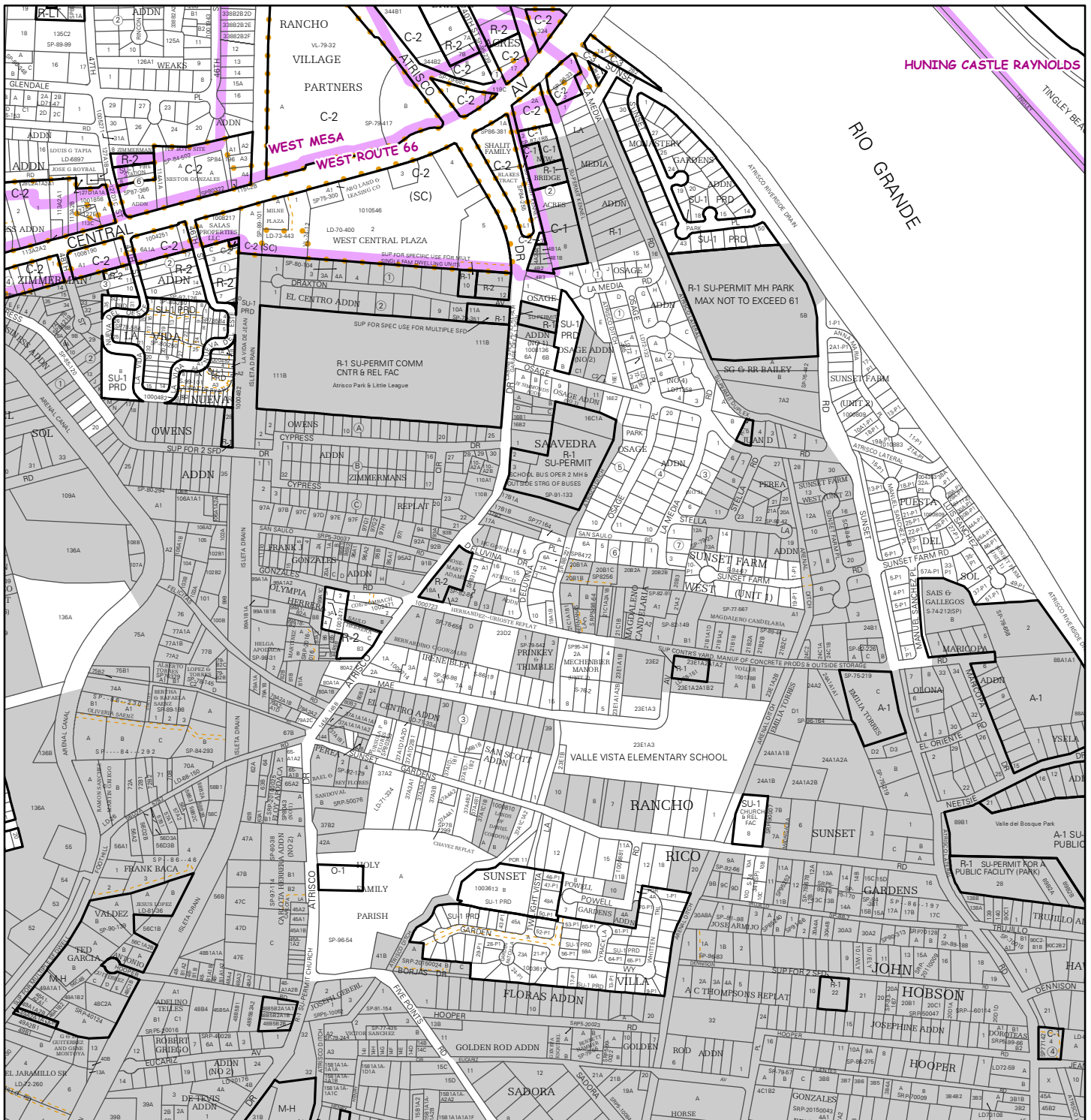
Note: Grey Shading Represents Area Outside of the City Limits

Zone Atlas Page:
K-11-Z

Selected Symbols

 SECTOR PLANS	 Escarpment
 Design Overlay Zones	 2 Mile Airport Zone
 City Historic Zones	 Airport Noise Contours
 H-1 Buffer Zone	 Wall Overlay Zone
 Petroglyph Mon.	

Feet
0 750 1,500



For more current information and details visit: <http://www.cabq.gov/gis>

Map amended through: May 16, 2018
The Zone Districts and various Overlays shown on these pages are no longer in effect as of May 17, 2018. Refer to the Integrated Development Ordinance (IDO) for current Zoning information.

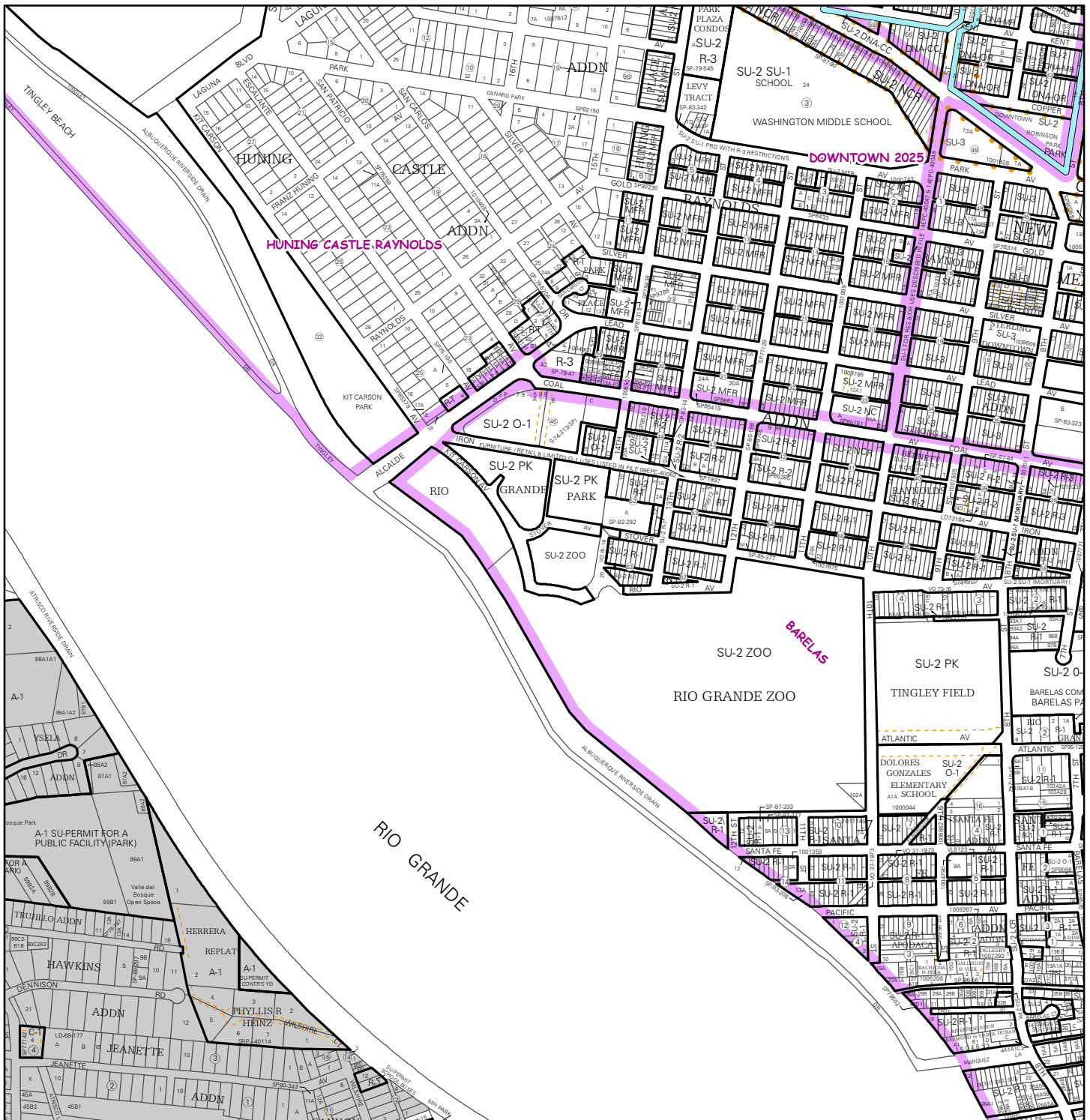
Note: Grey Shading Represents Area Outside of the City Limits

Zone Atlas Page:
K-12-Z


Selected Symbols

- SECTOR PLANS
- Design Overlay Zones
- City Historic Zones
- H-1 Buffer Zone
- Petroglyph Mon.
- Escarpment
- 2 Mile Airport Zone
- Airport Noise Contours
- Wall Overlay Zone

0 750 1,500 Feet



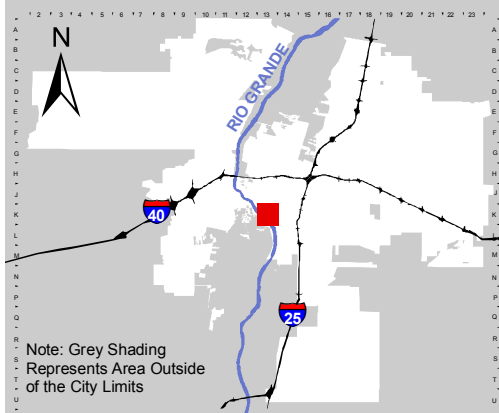
For more current information and details visit: <http://www.cabq.gov/gis>



AGIS
Albuquerque Geographic Information System

Map amended through: May 16, 2018

The Zone Districts and various Overlays shown on these pages are no longer in effect as of May 17, 2018. Refer to the Integrated Development Ordinance (IDO) for current Zoning information.



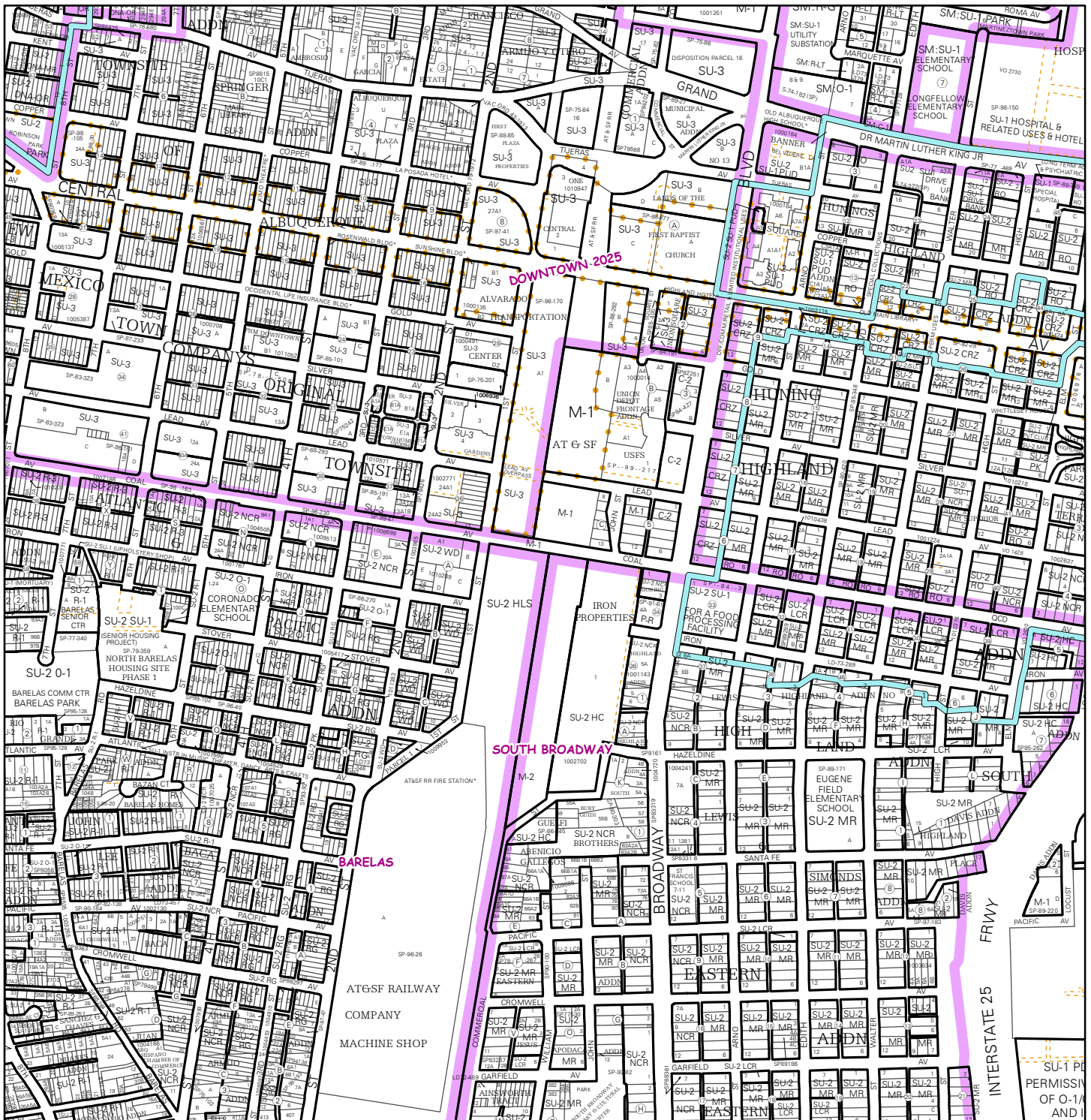
Note: Grey Shading Represents Area Outside of the City Limits

Zone Atlas Page:
K-13-Z


Selected Symbols

SECTOR PLANS	Escarpment
Design Overlay Zones	2 Mile Airport Zone
City Historic Zones	Airport Noise Contours
H-1 Buffer Zone	Wall Overlay Zone
Petroglyph Mon.	

0 750 1,500 Feet



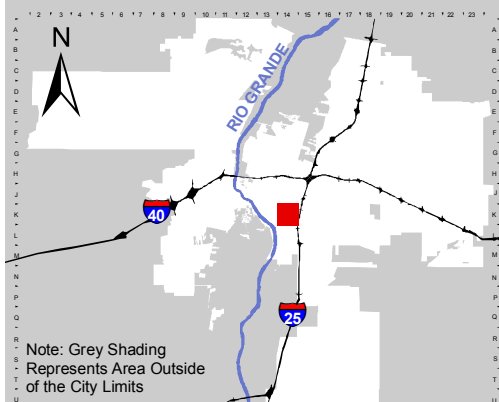
For more current information and details visit: <http://www.cabq.gov/gis>



AGIS
Albuquerque Geographic Information System

Map amended through: May 16, 2018










The Zone Districts and various Overlays shown on these pages are no longer in effect as of May 17, 2018. Refer to the Integrated Development Ordinance (IDO) for current Zoning information.



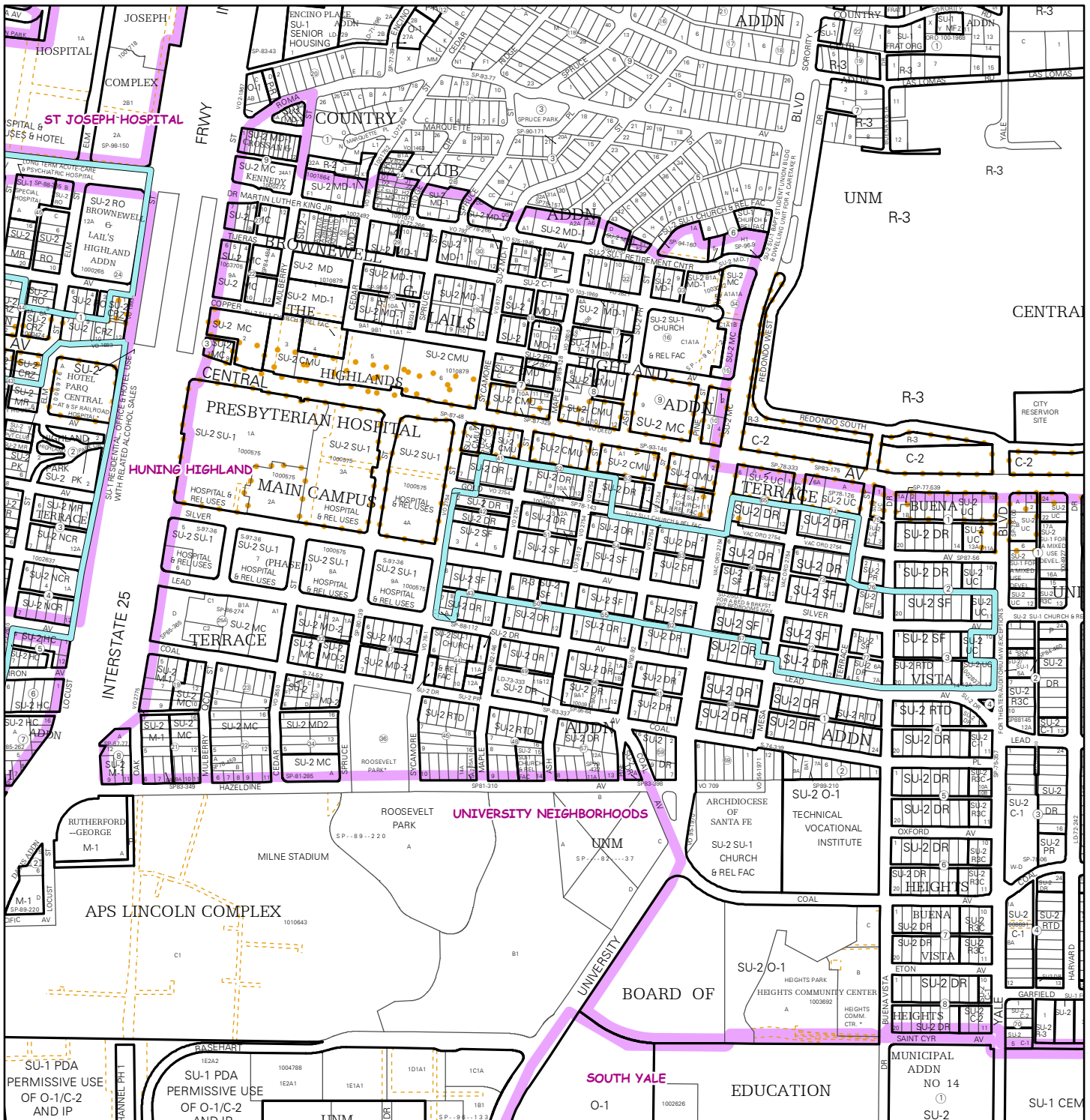
Note: Grey Shading Represents Area Outside of the City Limits

Zone Atlas Page:
K-14-Z

Selected Symbols

 SECTOR PLANS	 Escarpment
 Design Overlay Zones	 2 Mile Airport Zone
 City Historic Zones	 Airport Noise Contours
 H-1 Buffer Zone	 Wall Overlay Zone
 Petroglyph Mon.	

0 750 1,500 Feet



For more current information and details visit: <http://www.cabq.gov/gis>

Map amended through: May 16, 2018
The Zone Districts and various Overlays shown on these pages are no longer in effect as of May 17, 2018. Refer to the Integrated Development Ordinance (IDO) for current Zoning information.

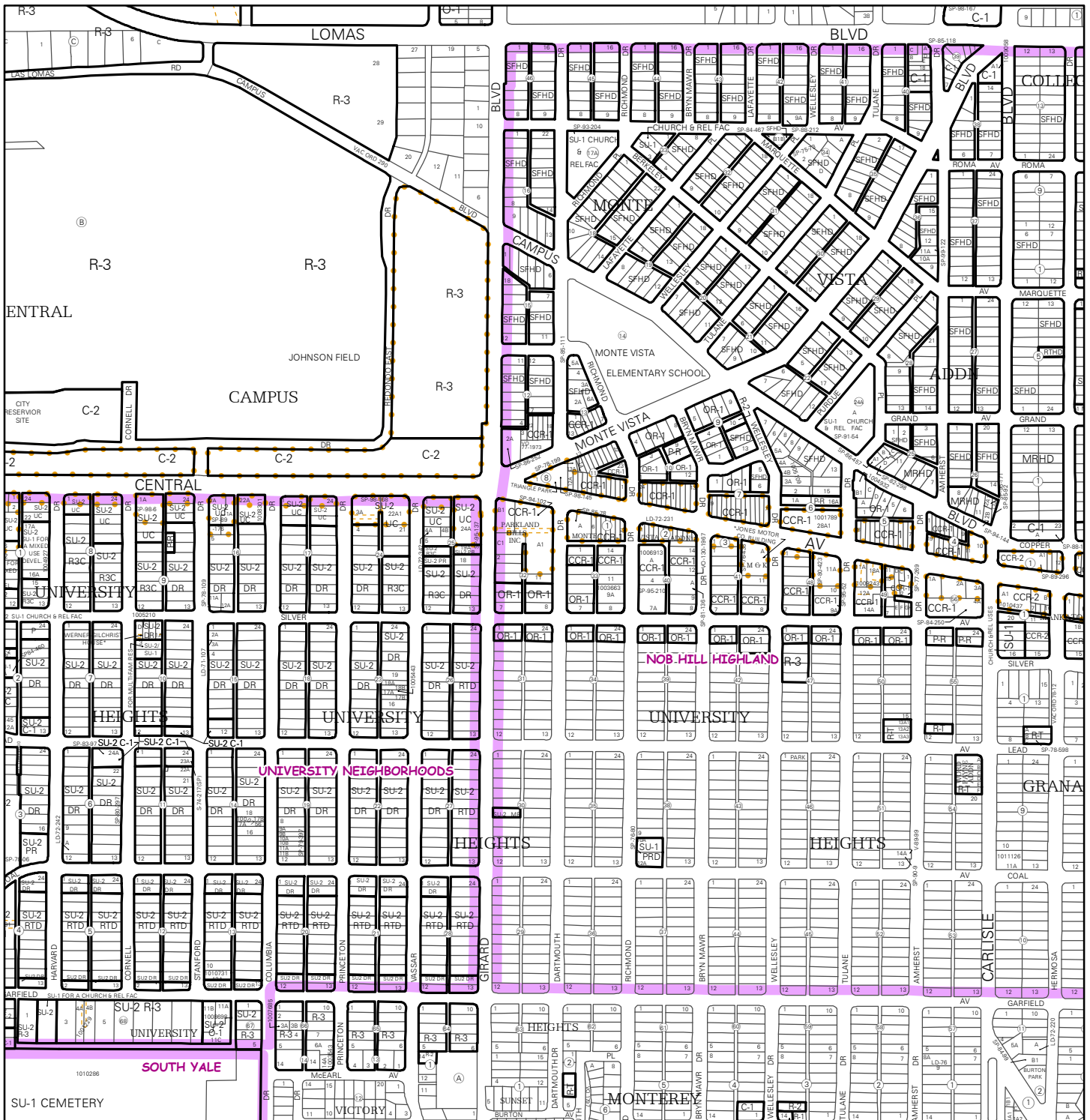
Note: Grey Shading Represents Area Outside of the City Limits

Zone Atlas Page:
K-15-Z


Selected Symbols

SECTOR PLANS	Escarpment
Design Overlay Zones	2 Mile Airport Zone
City Historic Zones	Airport Noise Contours
H-1 Buffer Zone	Wall Overlay Zone
Petroglyph Mon.	

0 750 1,500 Feet



For more current information and details visit: <http://www.cabq.gov/gis>

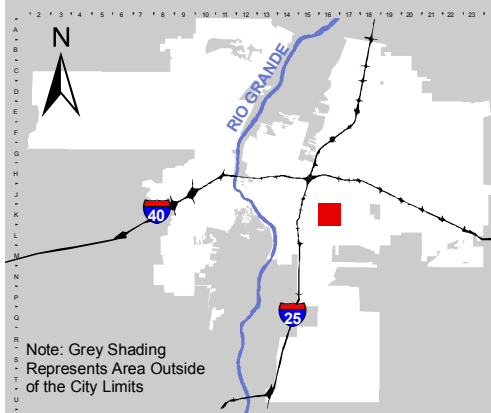


Map amended through: May 16, 2018
The Zone Districts and various Overlays shown on these pages are no longer in effect as of May 17, 2018. Refer to the Integrated Development Ordinance (IDO) for current Zoning information.

Zone Atlas Page:
K-16-Z

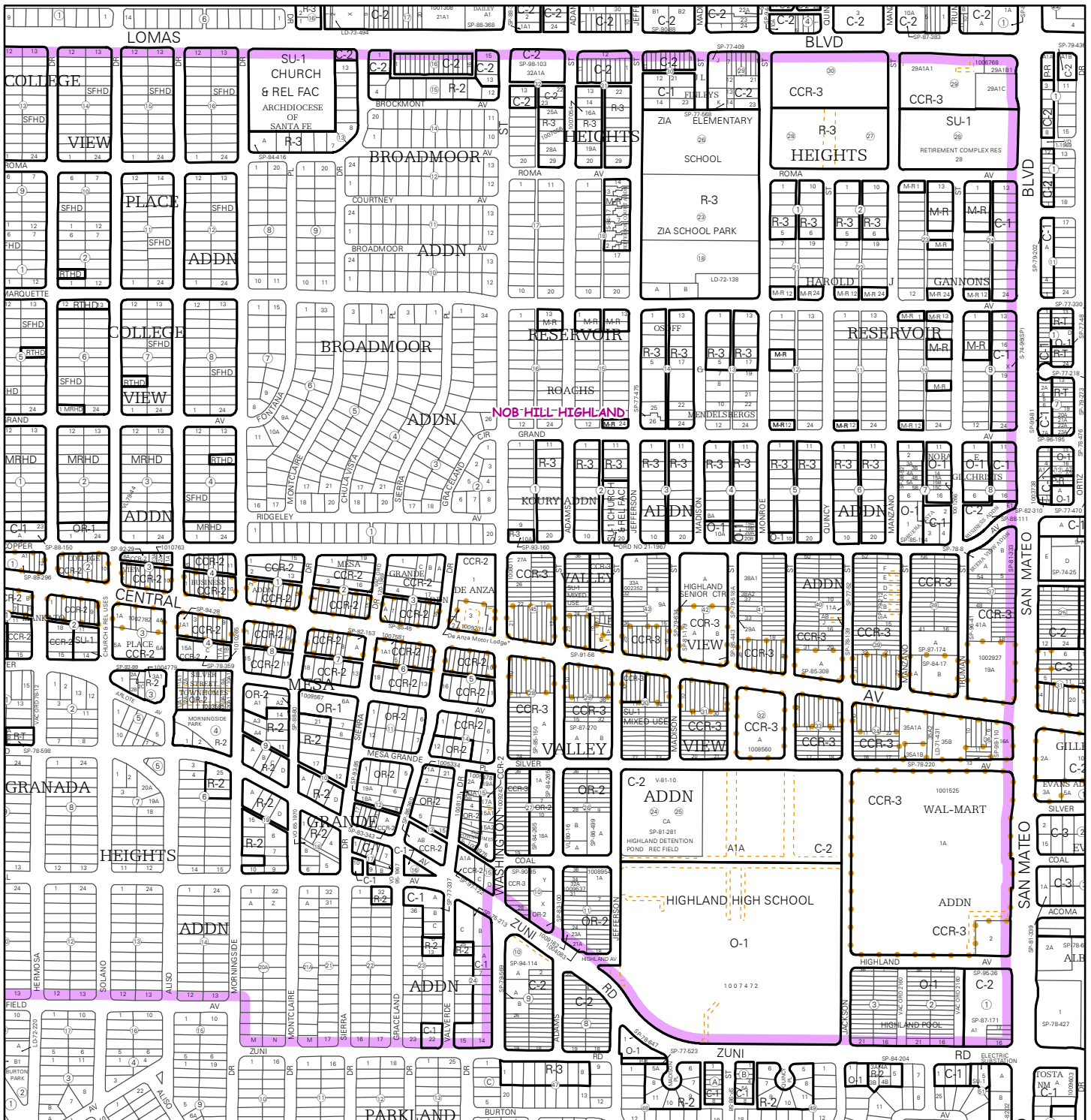
Selected Symbols

- SECTOR PLANS
- Design Overlay Zones
- City Historic Zones
- H-1 Buffer Zone
- Petroglyph Mon.
- Escarpment
- 2 Mile Airport Zone
- Airport Noise Contours
- Wall Overlay Zone




Note: Grey Shading Represents Area Outside of the City Limits

0 750 1,500 Feet



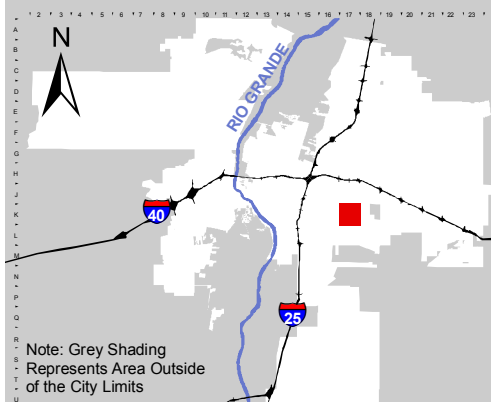
For more current information and details visit: <http://www.cabq.gov/gis>



AGIS
Albuquerque Geographic Information System

Map amended through: May 16, 2018










The Zone Districts and various Overlays shown on these pages are no longer in effect as of May 17, 2018. Refer to the Integrated Development Ordinance (IDO) for current Zoning information.



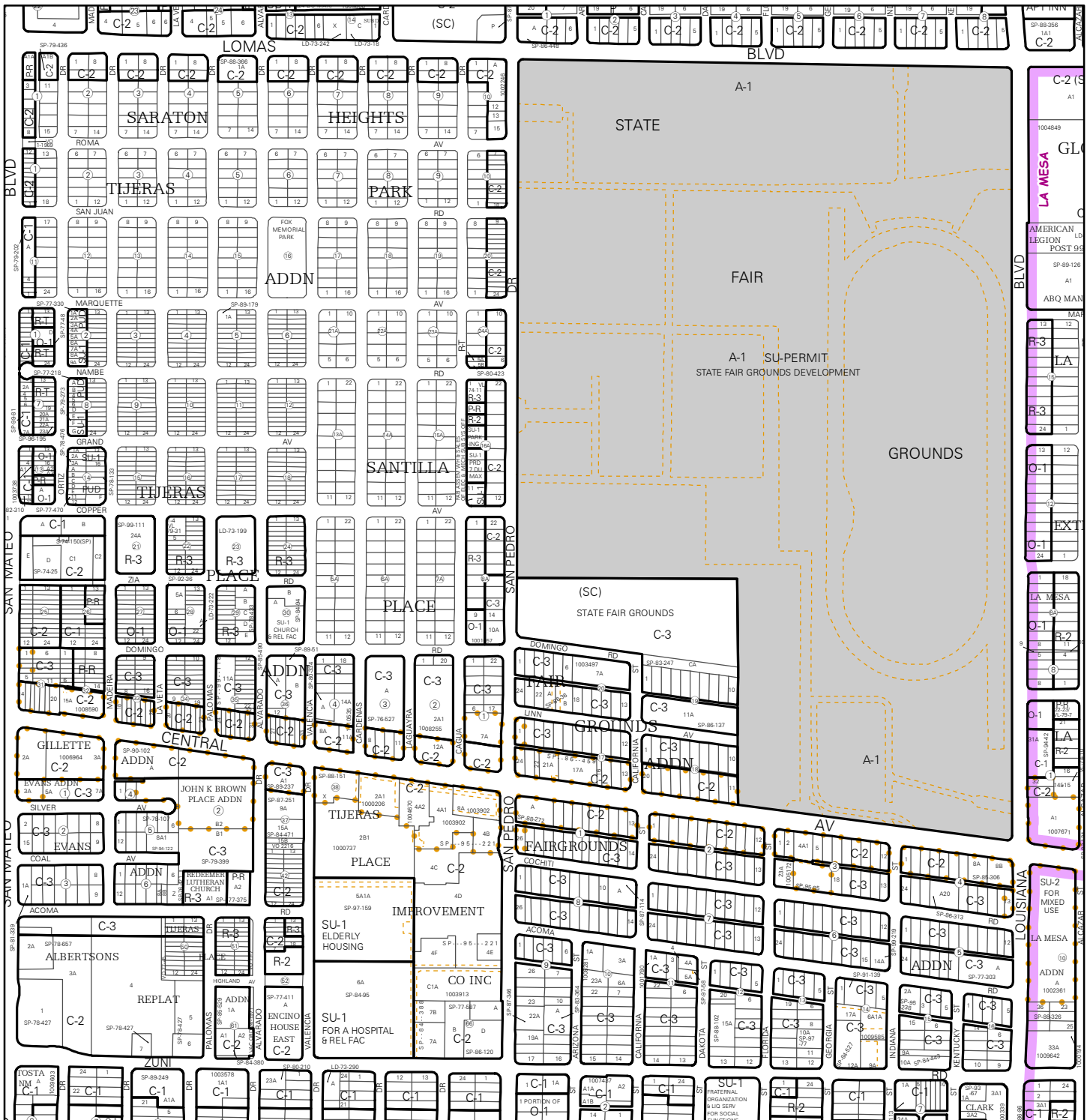
Note: Grey Shading Represents Area Outside of the City Limits

Zone Atlas Page:
K-17-Z

Selected Symbols

	SECTOR PLANS		Escarpment
	Design Overlay Zones		2 Mile Airport Zone
	City Historic Zones		Airport Noise Contours
	H-1 Buffer Zone		Wall Overlay Zone
	Petroglyph Mon.		

0 750 1,500 Feet



For more current information and details visit: <http://www.cabq.gov/gis>

Map amended through: May 16, 2018
The Zone Districts and various Overlays shown on these pages are no longer in effect as of May 17, 2018. Refer to the Integrated Development Ordinance (IDO) for current Zoning information.

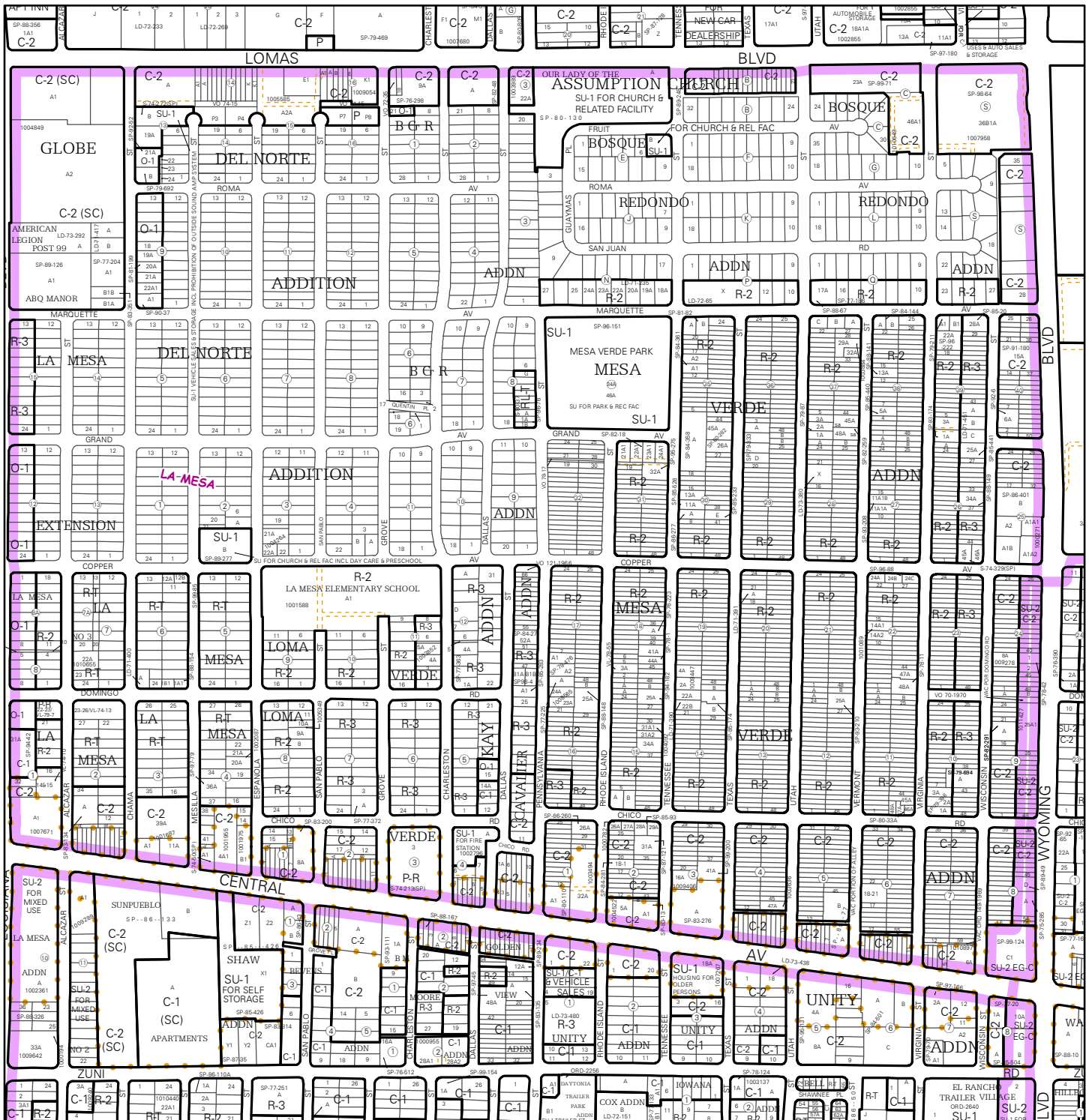
Note: Grey Shading Represents Area Outside of the City Limits

Zone Atlas Page:
K-18-Z

Selected Symbols

- SECTOR PLANS
- Design Overlay Zones
- City Historic Zones
- H-1 Buffer Zone
- Petroglyph Mon.
- Escarpment
- 2 Mile Airport Zone
- Airport Noise Contours
- Wall Overlay Zone

0 750 1,500 Feet



For more current information and details visit: <http://www.cabq.gov/gis>

AGIS
Albuquerque Geographic Information System

Map amended through: May 16, 2018
The Zone Districts and various Overlays shown on these pages are no longer in effect as of May 17, 2018. Refer to the Integrated Development Ordinance (IDO) for current Zoning information.

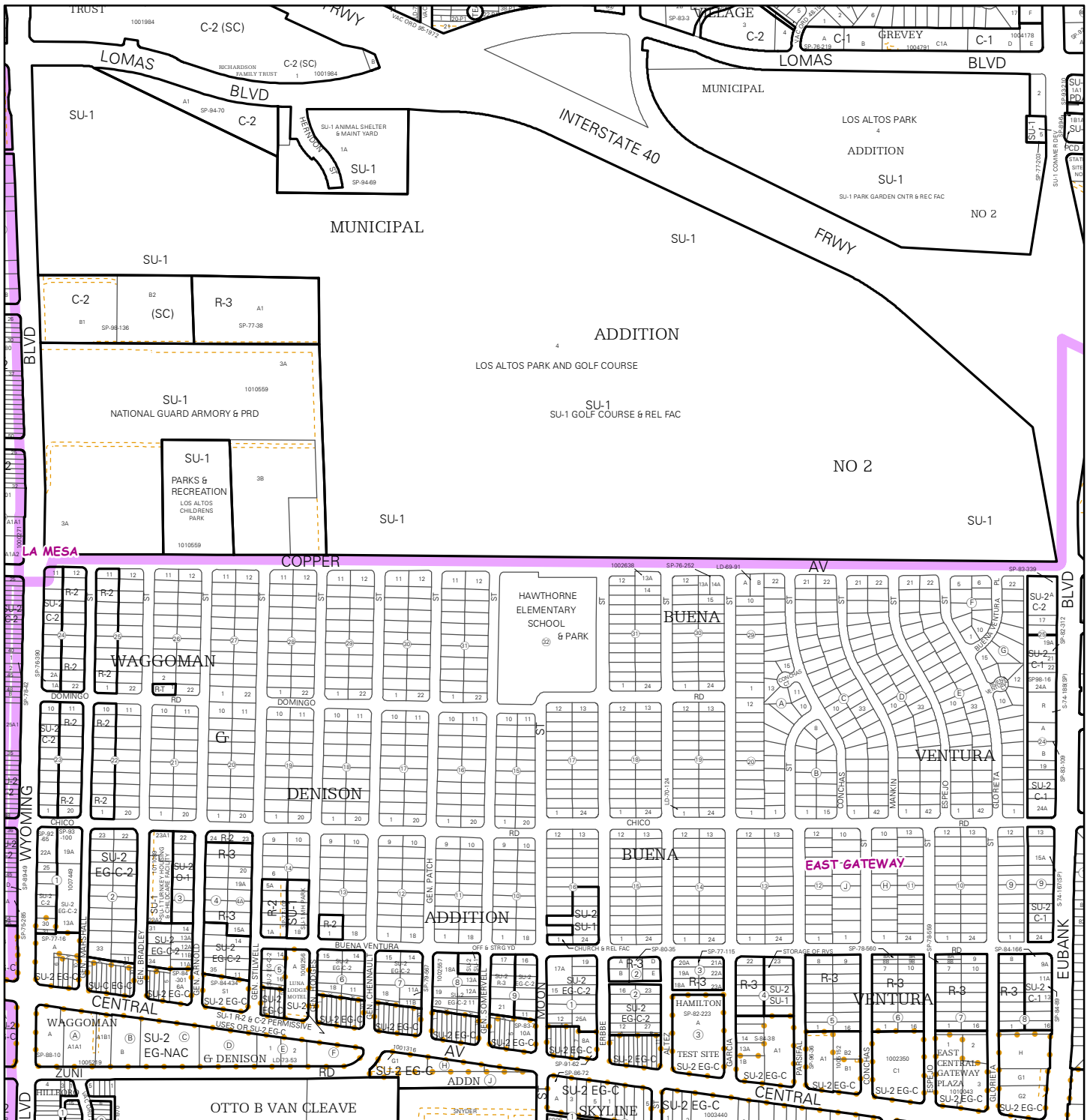
Note: Grey Shading Represents Area Outside of the City Limits

Zone Atlas Page:
K-19-Z

Selected Symbols

SECTOR PLANS	Escarpment
Design Overlay Zones	2 Mile Airport Zone
City Historic Zones	Airport Noise Contours
H-1 Buffer Zone	Wall Overlay Zone
Petroglyph Mon.	

Feet
0 750 1,500



For more current information and details visit: <http://www.cabq.gov/gis>

AGIS
Albuquerque Geographic Information System

Map amended through: May 16, 2018

The Zone Districts and various Overlays shown on these pages are no longer in effect as of May 17, 2018. Refer to the Integrated Development Ordinance (IDO) for current Zoning information.

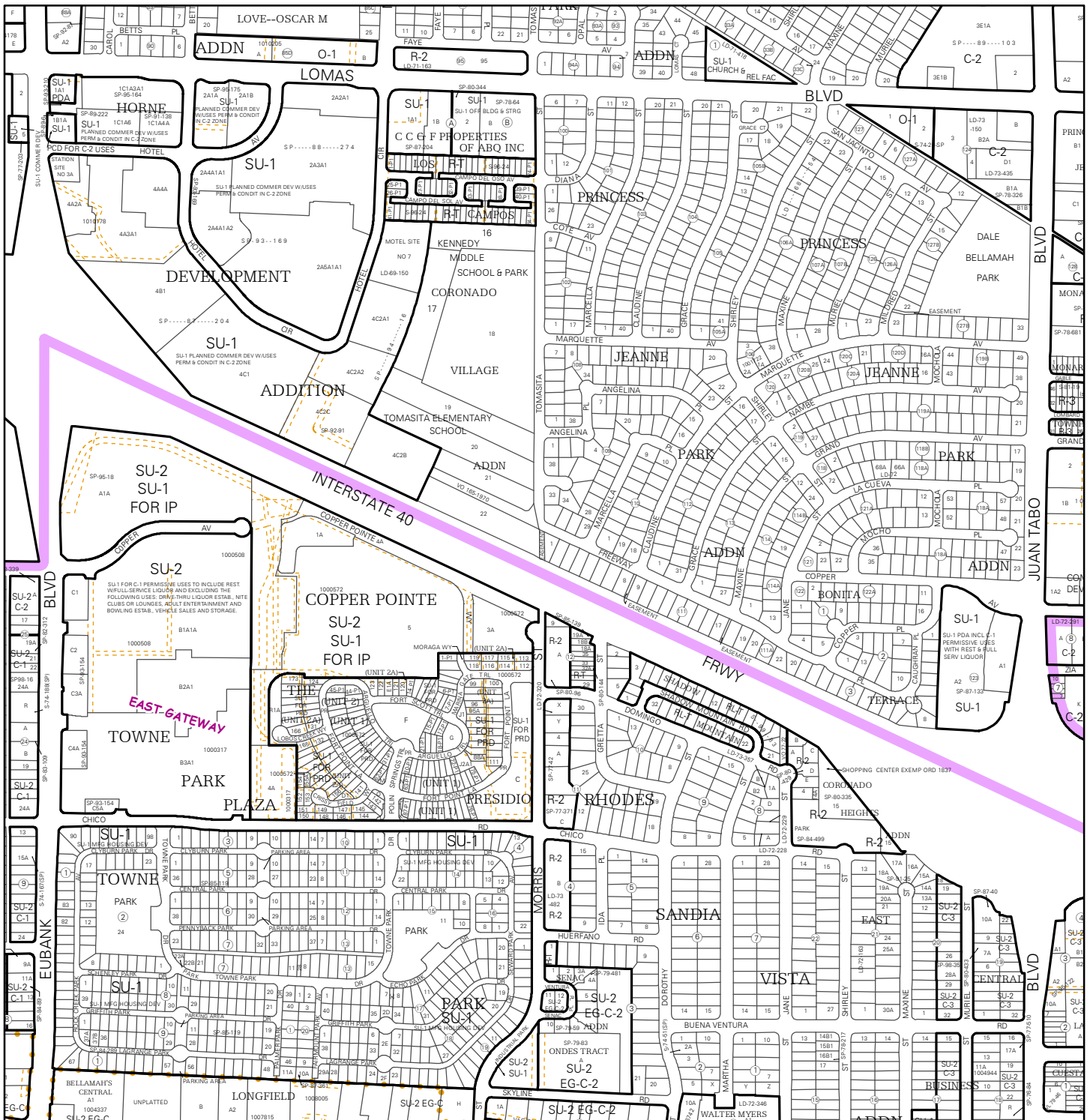
Note: Grey Shading Represents Area Outside of the City Limits

Zone Atlas Page:
K-20-Z

Selected Symbols

- SECTOR PLANS
- Design Overlay Zones
- City Historic Zones
- H-1 Buffer Zone
- Petroglyph Mon.
- Escarpment
- 2 Mile Airport Zone
- Airport Noise Contours
- Wall Overlay Zone

0 750 1,500 Feet



For more current information and details visit: <http://www.cabq.gov/gis>

AGIS
Albuquerque Geographic Information System

Map amended through: May 16, 2018
The Zone Districts and various Overlays shown on these pages are no longer in effect as of May 17, 2018. Refer to the Integrated Development Ordinance (IDO) for current Zoning information.

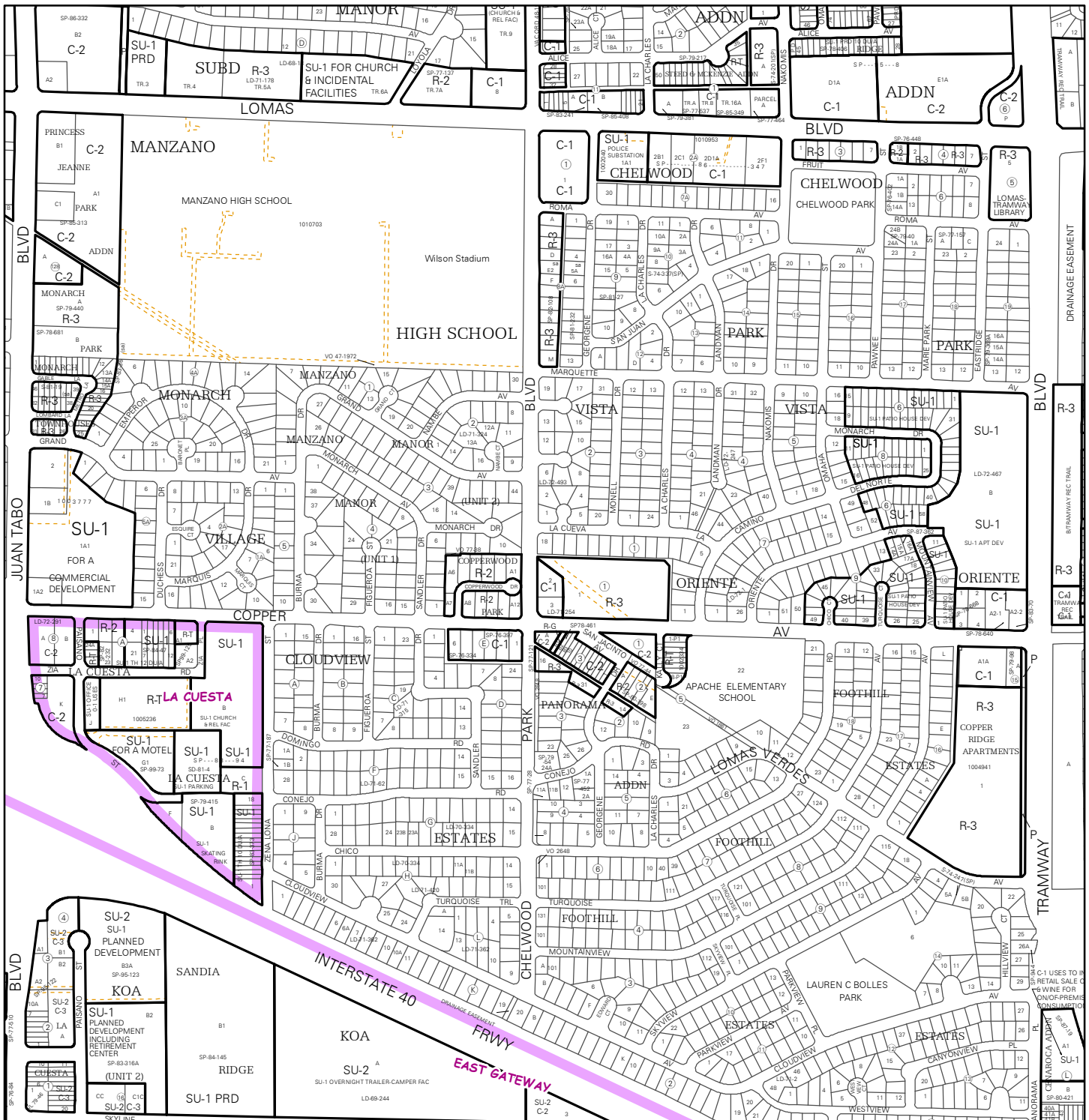
Note: Grey Shading Represents Area Outside of the City Limits

Zone Atlas Page:
K-21-Z

Selected Symbols

SECTOR PLANS	Escarpment
Design Overlay Zones	2 Mile Airport Zone
City Historic Zones	Airport Noise Contours
H-1 Buffer Zone	Wall Overlay Zone
Petroglyph Mon.	

Feet
0 750 1,500



For more current information and details visit: <http://www.cabq.gov/gis>

Map amended through: May 16, 2018
The Zone Districts and various Overlays shown on these pages are no longer in effect as of May 17, 2018. Refer to the Integrated Development Ordinance (IDO) for current Zoning information.

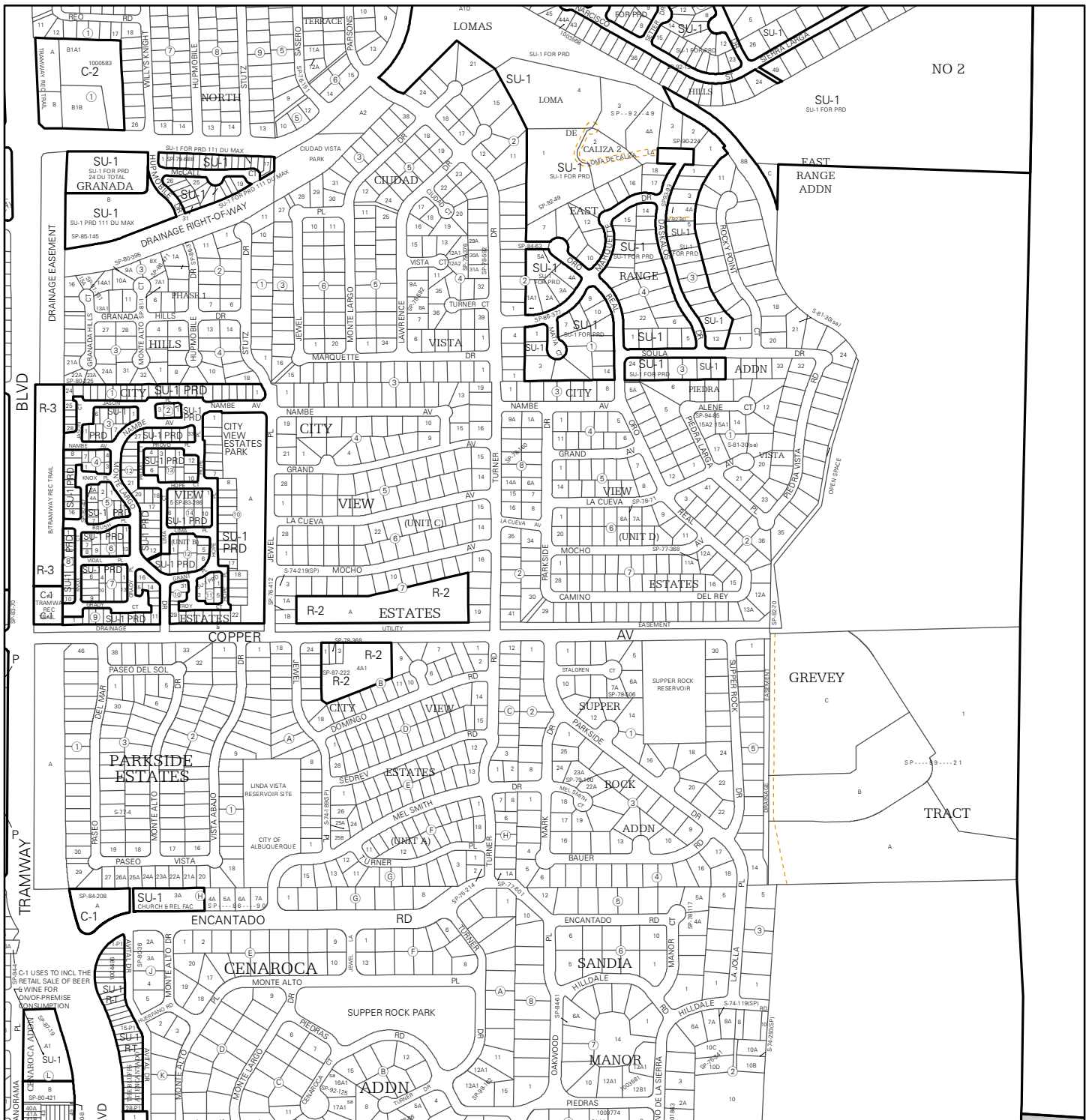
Note: Grey Shading Represents Area Outside of the City Limits

Zone Atlas Page:
K-22-Z

Selected Symbols

- SECTOR PLANS
- Design Overlay Zones
- City Historic Zones
- H-1 Buffer Zone
- Petroglyph Mon.
- Escarpment
- 2 Mile Airport Zone
- Airport Noise Contours
- Wall Overlay Zone

0 750 1,500 Feet



For more current information and details visit: <http://www.cabq.gov/gis>

Map amended through: May 16, 2018
The Zone Districts and various Overlays shown on these pages are no longer in effect as of May 17, 2018. Refer to the Integrated Development Ordinance (IDO) for current Zoning information.

Note: Grey Shading Represents Area Outside of the City Limits

Zone Atlas Page:
K-23-Z

Selected Symbols

SECTOR PLANS	Escarpment
Design Overlay Zones	2 Mile Airport Zone
City Historic Zones	Airport Noise Contours
H-1 Buffer Zone	Wall Overlay Zone
Petroglyph Mon.	

0 750 1,500 Feet

UNPLATTED/US GOVT LAND
 SU-1 FOR MAJOR PUBLIC
 OPEN SPACE


U.S. NATIONAL FOREST

U.S. NATIONAL FOREST

UNPLATTED/US GOVT LAND
 SU-1 FOR MAJOR PUBLIC
 OPEN SPACE

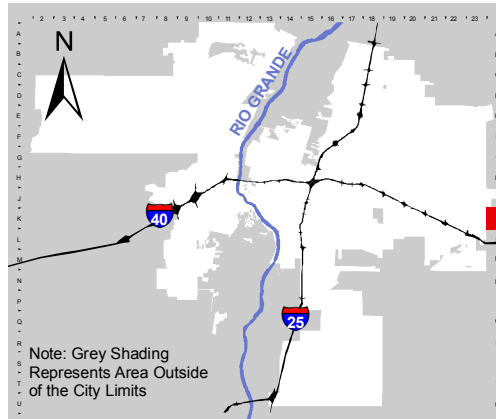
A-2

For more current information and details visit: <http://www.cabq.gov/gis>



Map amended through: May 16, 2018

The Zone Districts and various Overlays shown on these pages are no longer in effect as of May 17, 2018. Refer to the Integrated Development Ordinance (IDO) for current Zoning information.

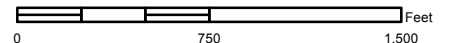


Zone Atlas Page:

K-24-Z

Selected Symbols

- SECTOR PLANS
- Design Overlay Zones
- City Historic Zones
- H-1 Buffer Zone
- Petroglyph Mon.
- Escarpment
- 2 Mile Airport Zone
- Airport Noise Contours
- Wall Overlay Zone





For more current information and details visit: <http://www.cabq.gov/gis>

Map amended through: May 16, 2018
The Zone Districts and various Overlays shown on these pages are no longer in effect as of May 17, 2018. Refer to the Integrated Development Ordinance (IDO) for current Zoning information.

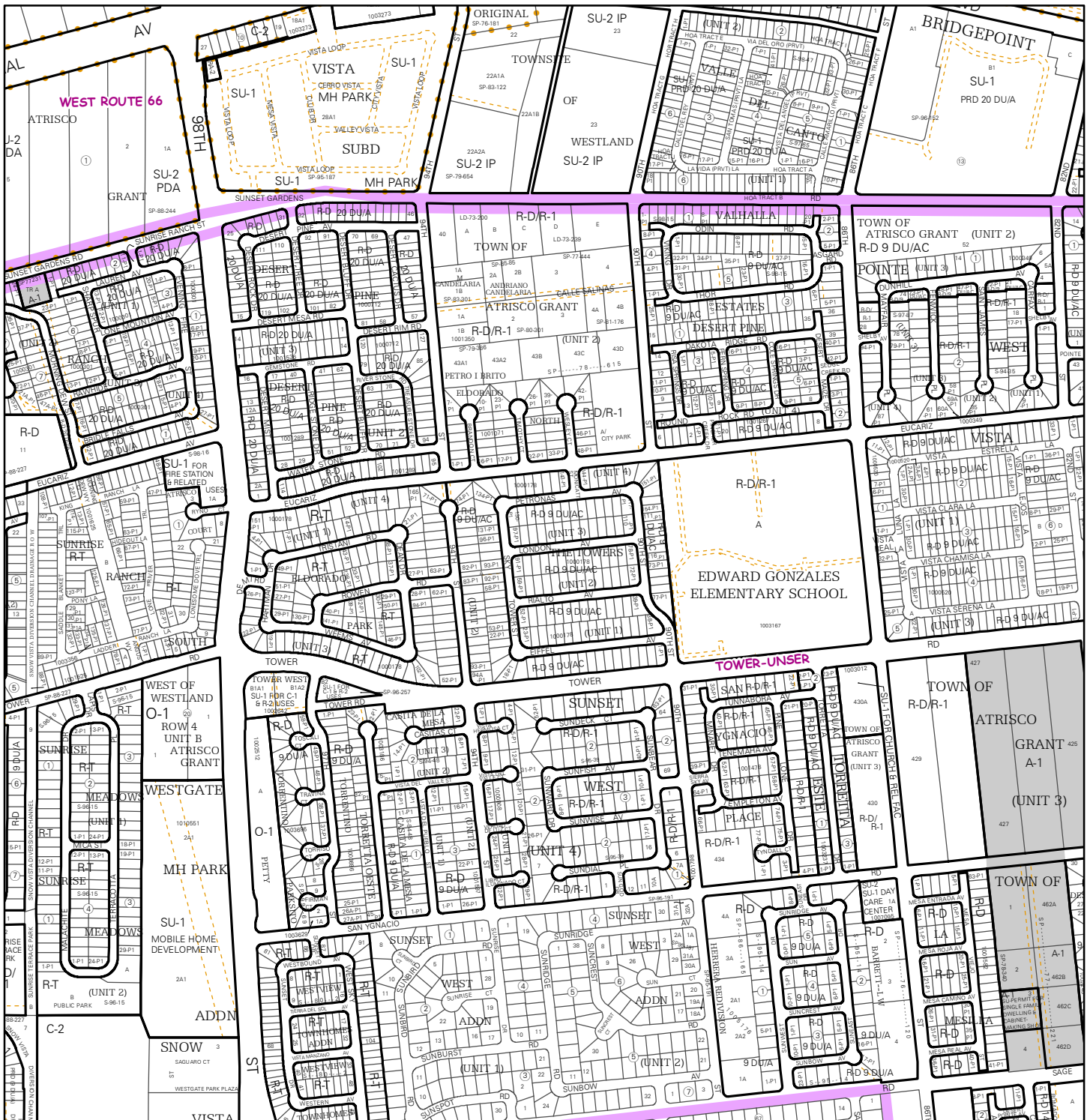
Note: Grey Shading Represents Area Outside of the City Limits

Zone Atlas Page:
L-08-Z

Selected Symbols

- SECTOR PLANS
- Design Overlay Zones
- City Historic Zones
- H-1 Buffer Zone
- Petroglyph Mon.
- Escarpment
- 2 Mile Airport Zone
- Airport Noise Contours
- Wall Overlay Zone

0 750 1,500 Feet



For more current information and details visit: <http://www.cabq.gov/gis>

AGIS
Albuquerque Geographic Information System

Map amended through: May 16, 2018
The Zone Districts and various Overlays shown on these pages are no longer in effect as of May 17, 2018. Refer to the Integrated Development Ordinance (IDO) for current Zoning information.

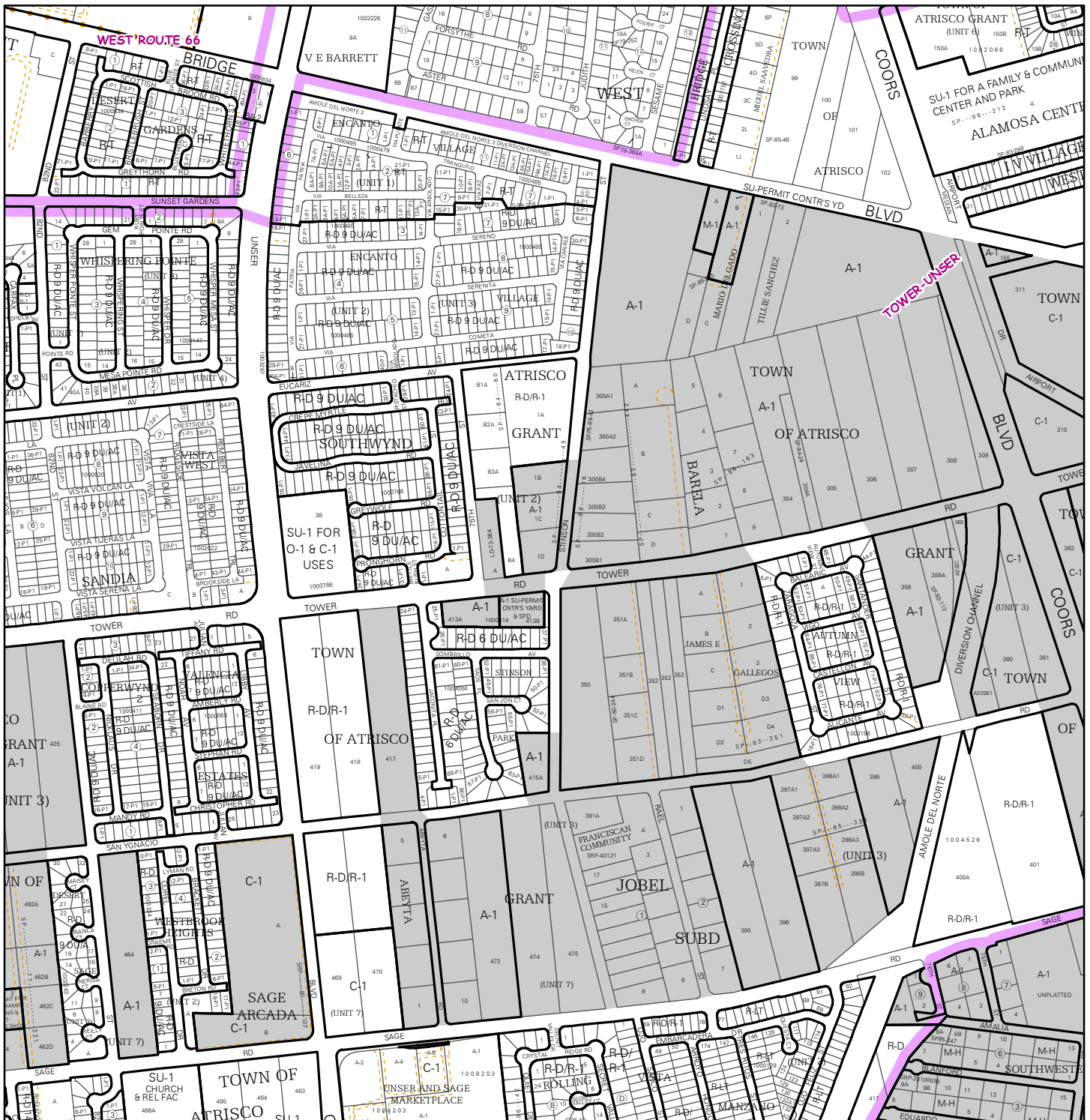
Zone Atlas Page:
L-09-Z

Selected Symbols

SECTOR PLANS	Escarpment
Design Overlay Zones	2 Mile Airport Zone
City Historic Zones	Airport Noise Contours
H-1 Buffer Zone	Wall Overlay Zone
Petroglyph Mon.	

Note: Grey Shading Represents Area Outside of the City Limits

0 750 1,500 Feet



For more current information and details visit: <http://www.cabq.gov/gis>

AGIS
Albuquerque Geographic Information System

Map amended through: May 16, 2018

The Zone Districts and various Overlays shown on these pages are no longer in effect as of May 17, 2018. Refer to the Integrated Development Ordinance (IDO) for current Zoning information.

Note: Grey Shading Represents Area Outside of the City Limits

Zone Atlas Page:
L-10-Z


Selected Symbols

- SECTOR PLANS
- Design Overlay Zones
- City Historic Zones
- H-1 Buffer Zone
- Petroglyph Mon.
- Escarpment
- 2 Mile Airport Zone
- Airport Noise Contours
- Wall Overlay Zone

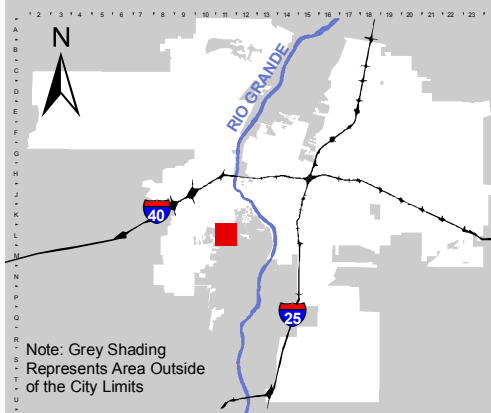
0 750 1,500 Feet



For more current information and details visit: <http://www.cabq.gov/gis>












Map amended through: May 16, 2018
The Zone Districts and various Overlays shown on these pages are no longer in effect as of May 17, 2018. Refer to the Integrated Development Ordinance (IDO) for current Zoning information.



Note: Grey Shading Represents Area Outside of the City Limits

Zone Atlas Page:
L-11-Z


Selected Symbols

 SECTOR PLANS	 Escarpment
 Design Overlay Zones	 2 Mile Airport Zone
 City Historic Zones	 Airport Noise Contours
 H-1 Buffer Zone	 Wall Overlay Zone
 Petroglyph Mon.	

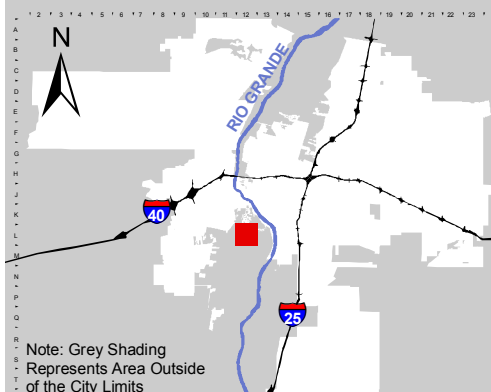
0 750 1,500 Feet



For more current information and details visit: <http://www.cabq.gov/gis>












Map amended through: May 16, 2018
The Zone Districts and various Overlays shown on these pages are no longer in effect as of May 17, 2018. Refer to the Integrated Development Ordinance (IDO) for current Zoning information.



Note: Grey Shading Represents Area Outside of the City Limits

Zone Atlas Page:
L-12-Z


Selected Symbols

 SECTOR PLANS	 Escarpment
 Design Overlay Zones	 2 Mile Airport Zone
 City Historic Zones	 Airport Noise Contours
 H-1 Buffer Zone	 Wall Overlay Zone
 Petroglyph Mon.	

Feet
0 750 1,500



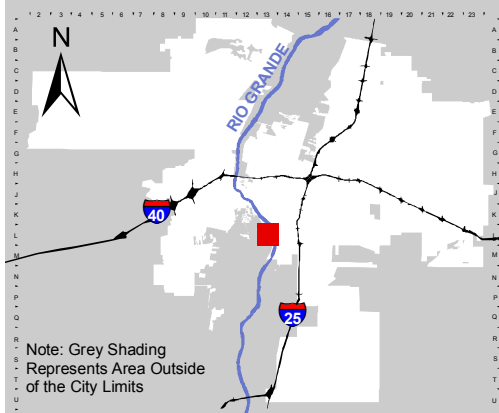
For more current information and details visit: <http://www.cabq.gov/gis>



AGIS
Albuquerque Geographic Information System

Map amended through: May 16, 2018










The Zone Districts and various Overlays shown on these pages are no longer in effect as of May 17, 2018. Refer to the Integrated Development Ordinance (IDO) for current Zoning information.

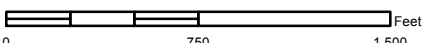


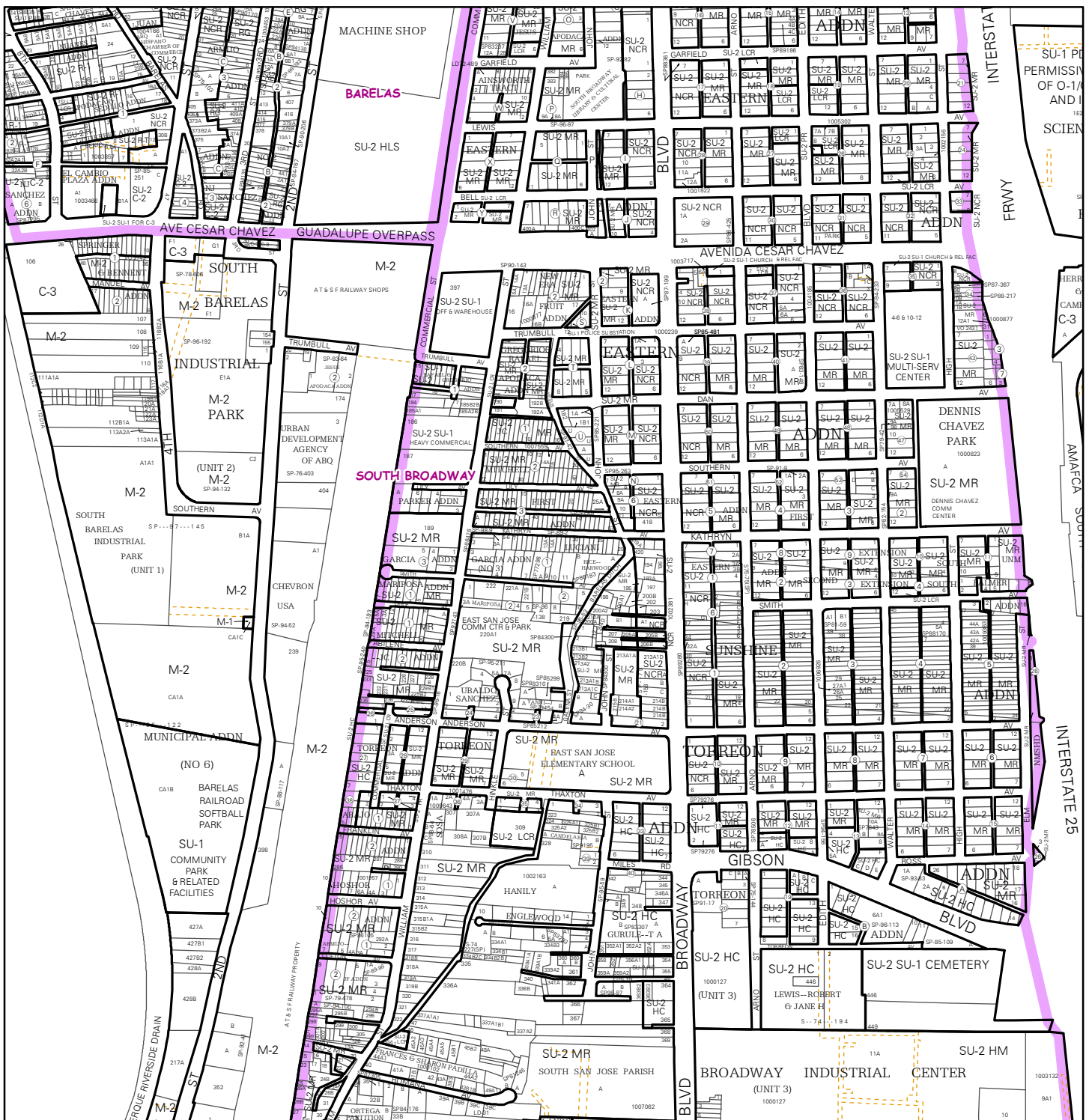
Note: Grey Shading Represents Area Outside of the City Limits

Zone Atlas Page:
L-13-Z


Selected Symbols

 SECTOR PLANS	 Escarpment
 Design Overlay Zones	 2 Mile Airport Zone
 City Historic Zones	 Airport Noise Contours
 H-1 Buffer Zone	 Wall Overlay Zone
 Petroglyph Mon.	


 0 750 1,500 Feet



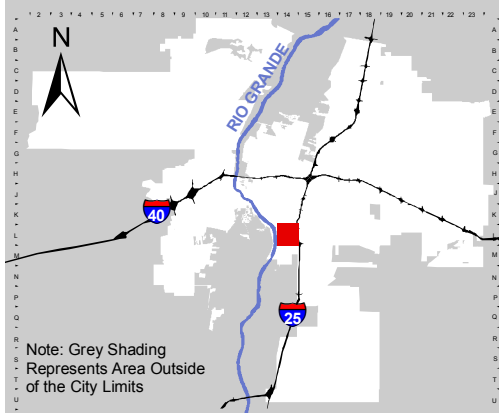
For more current information and details visit: <http://www.cabq.gov/gis>



AGIS
Albuquerque Geographic Information System

Map amended through: May 16, 2018










The Zone Districts and various Overlays shown on these pages are no longer in effect as of May 17, 2018. Refer to the Integrated Development Ordinance (IDO) for current Zoning information.



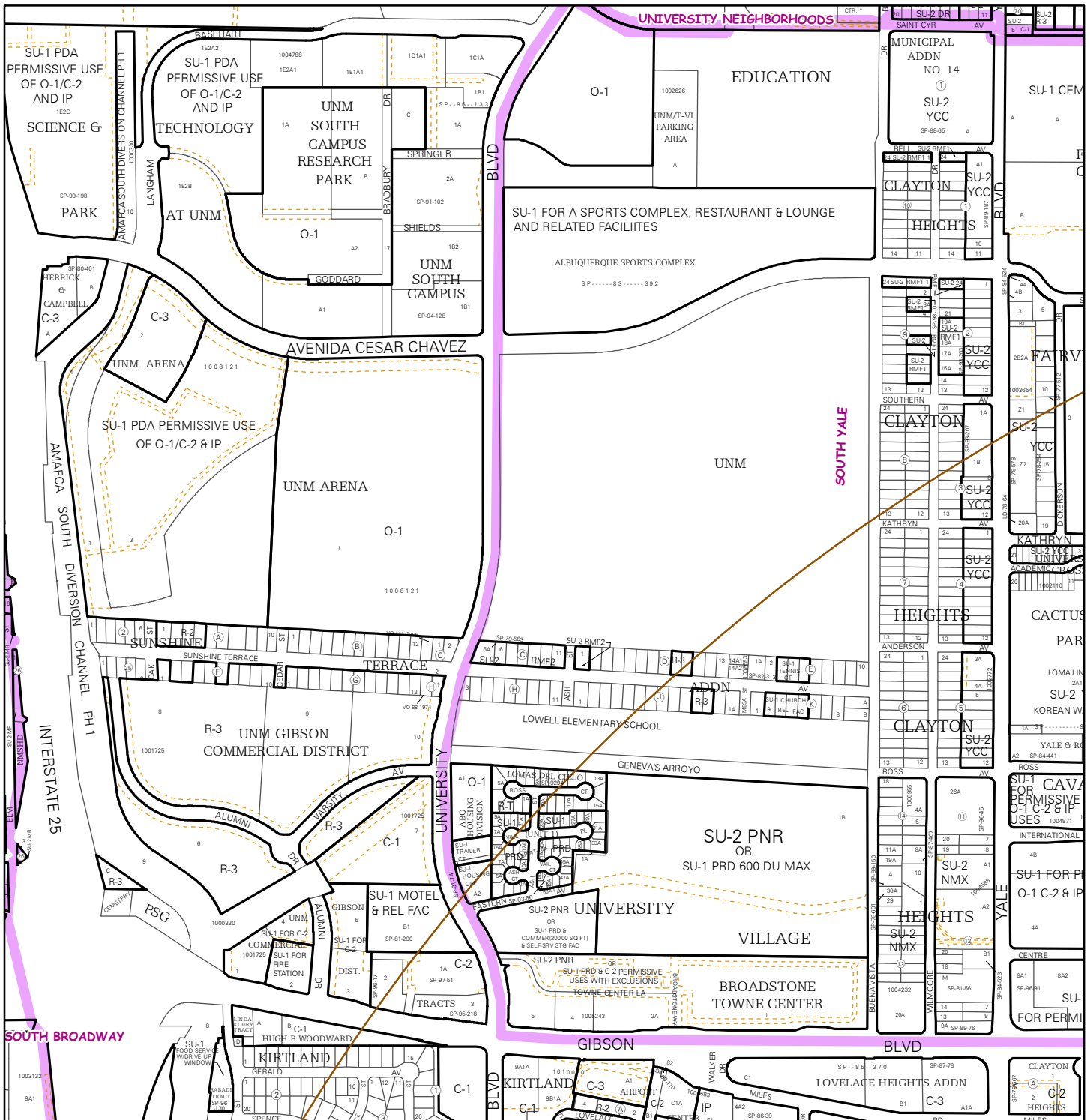
Note: Grey Shading Represents Area Outside of the City Limits

Zone Atlas Page:
L-14-Z

Selected Symbols

 SECTOR PLANS	 Escarpment
 Design Overlay Zones	 2 Mile Airport Zone
 City Historic Zones	 Airport Noise Contours
 H-1 Buffer Zone	 Wall Overlay Zone
 Petroglyph Mon.	

Feet
0 750 1,500



For more current information and details visit: <http://www.cabq.gov/gis>

AGIS
Albuquerque Geographic Information System

Map amended through: May 16, 2018

The Zone Districts and various Overlays shown on these pages are no longer in effect as of May 17, 2018. Refer to the Integrated Development Ordinance (IDO) for current Zoning information.

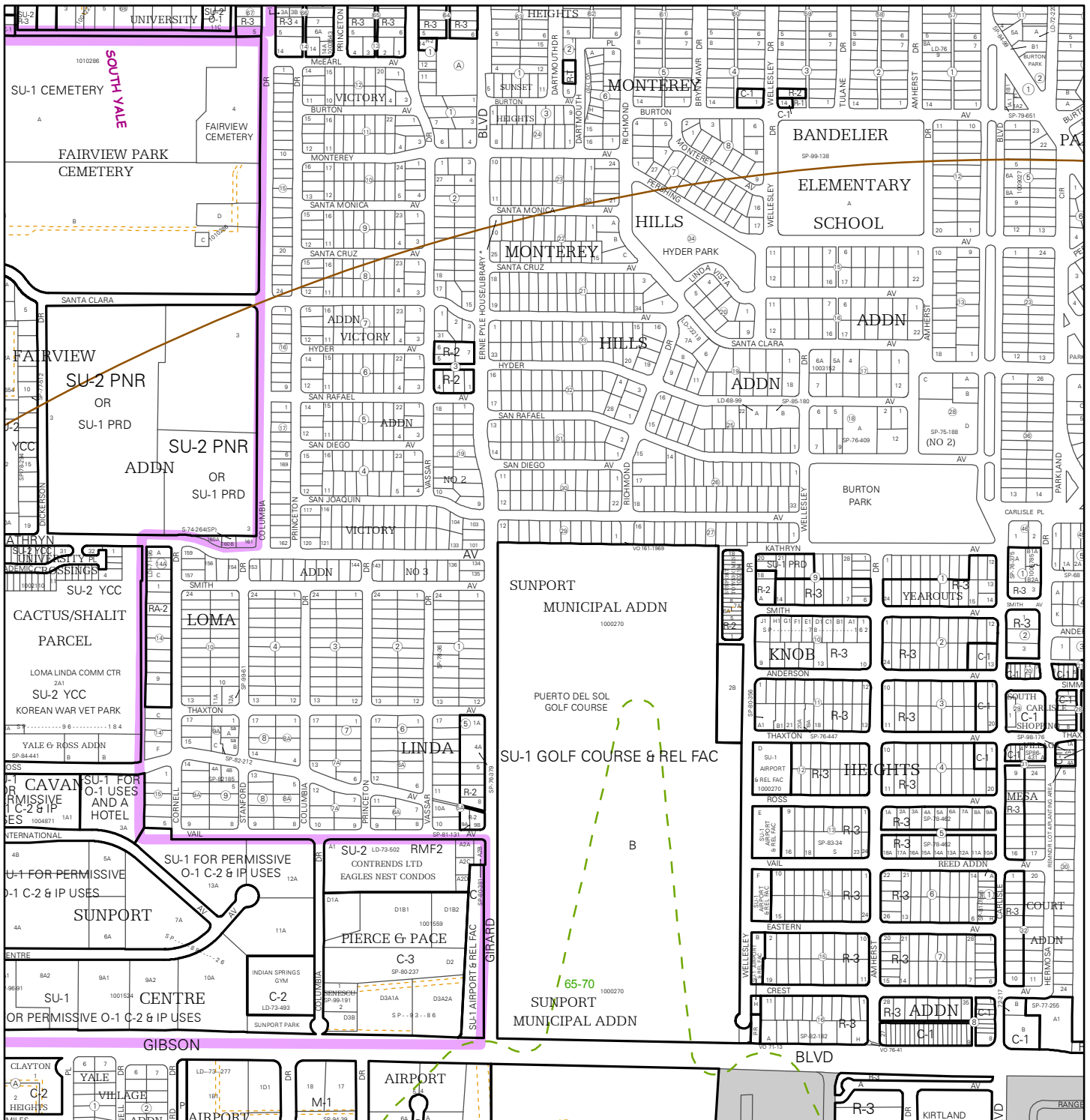
Note: Grey Shading Represents Area Outside of the City Limits

Zone Atlas Page:
L-15-Z

Selected Symbols

- SECTOR PLANS
- Design Overlay Zones
- City Historic Zones
- H-1 Buffer Zone
- Petroglyph Mon.
- Escarpment
- 2 Mile Airport Zone
- Airport Noise Contours
- Wall Overlay Zone

0 750 1,500 Feet



For more current information and details visit: <http://www.cabq.gov/gis>

Map amended through: May 16, 2018
The Zone Districts and various Overlays shown on these pages are no longer in effect as of May 17, 2018. Refer to the Integrated Development Ordinance (IDO) for current Zoning information.

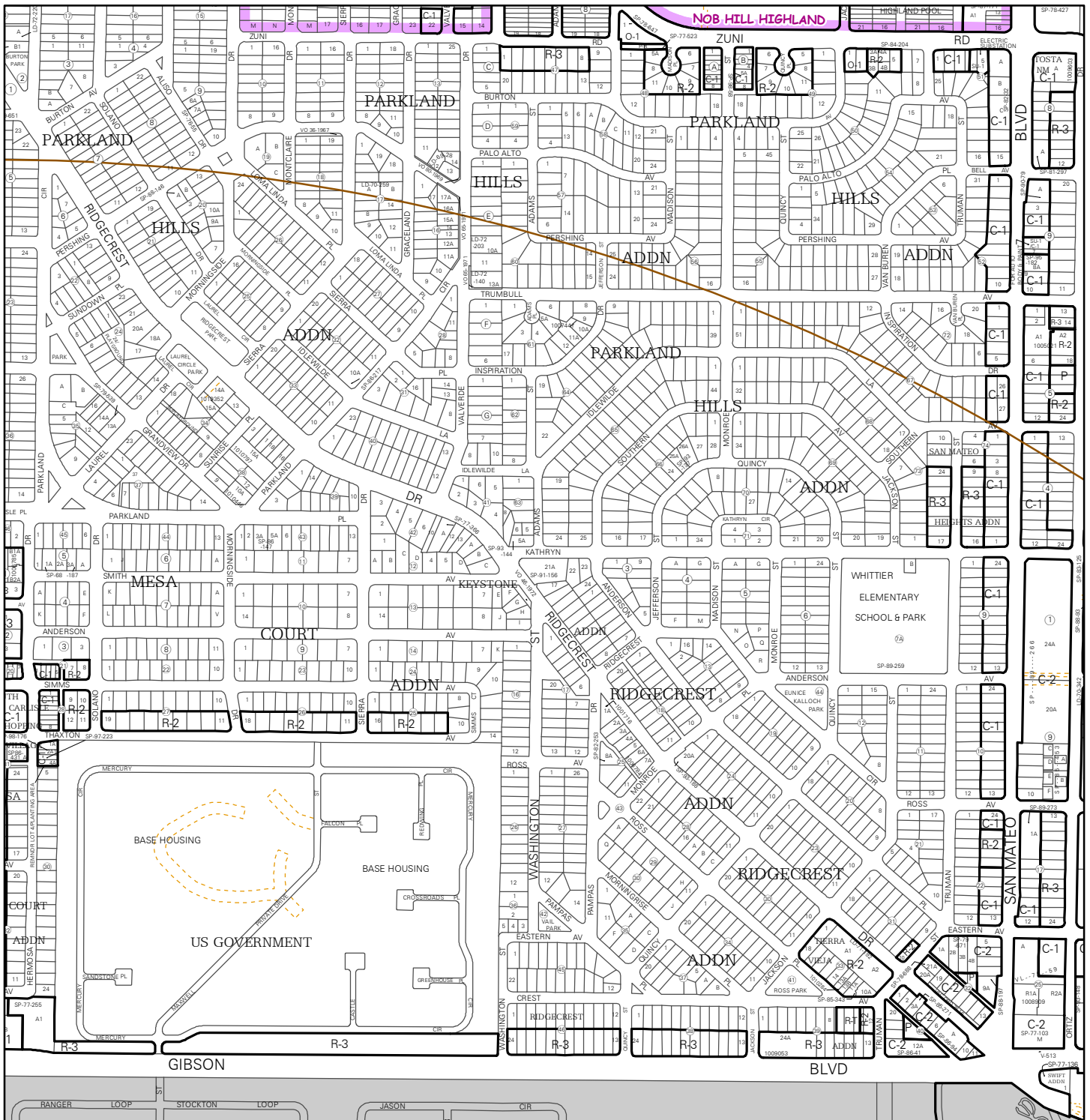
Note: Grey Shading Represents Area Outside of the City Limits

Zone Atlas Page:
L-16-Z

Selected Symbols

SECTOR PLANS	Escarpment
Design Overlay Zones	2 Mile Airport Zone
City Historic Zones	Airport Noise Contours
H-1 Buffer Zone	Wall Overlay Zone
Petroglyph Mon.	

Feet
0 750 1,500



For more current information and details visit: <http://www.cabq.gov/gis>

AGIS
Albuquerque Geographic Information System

Map amended through: May 16, 2018

The Zone Districts and various Overlays shown on these pages are no longer in effect as of May 17, 2018. Refer to the Integrated Development Ordinance (IDO) for current Zoning information.

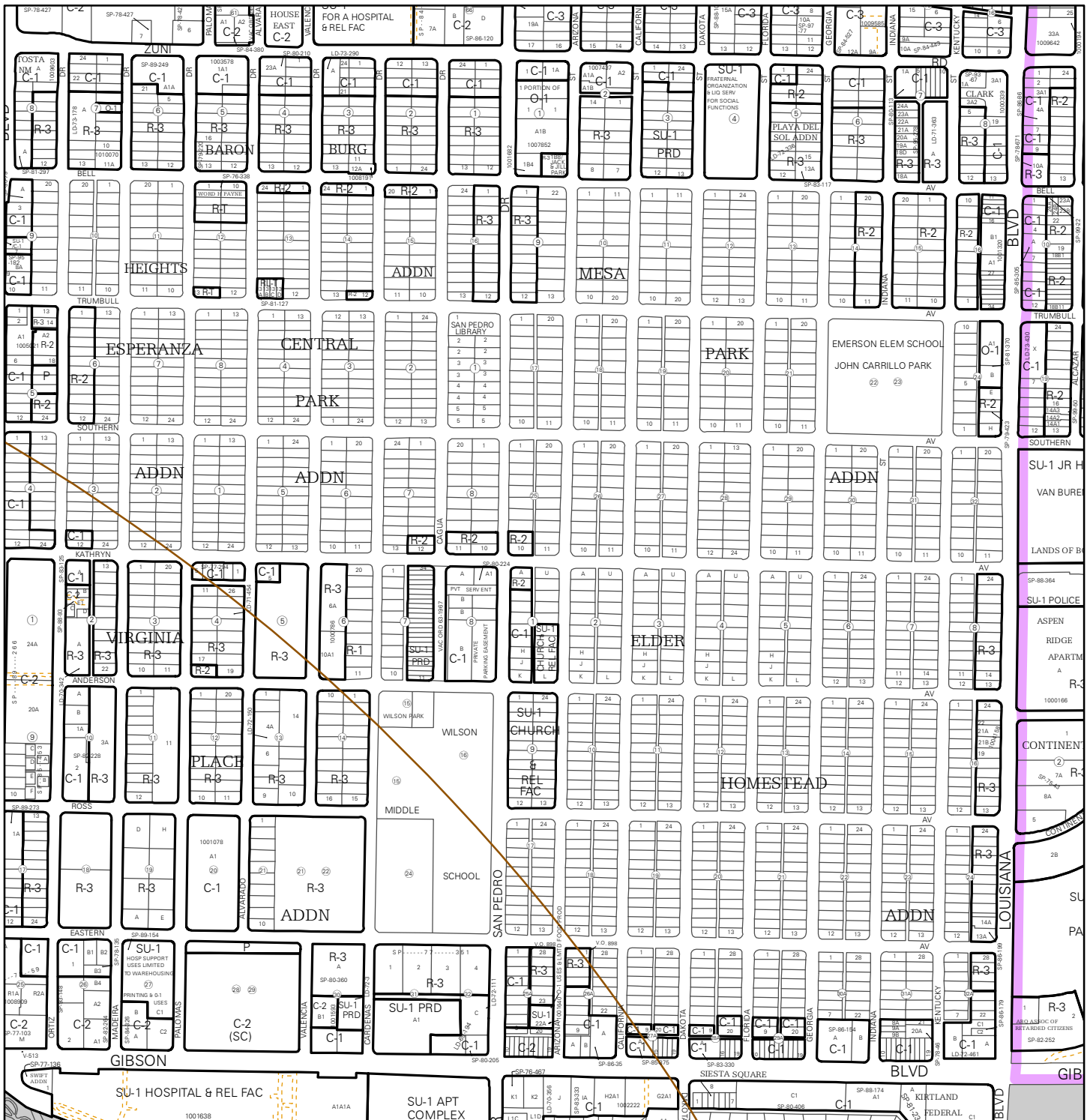
Note: Grey Shading Represents Area Outside of the City Limits

Zone Atlas Page:
L-17-Z

Selected Symbols

SECTOR PLANS	Escarpment
Design Overlay Zones	2 Mile Airport Zone
City Historic Zones	Airport Noise Contours
H-1 Buffer Zone	Wall Overlay Zone
Petroglyph Mon.	

0 750 1,500 Feet



For more current information and details visit: <http://www.cabq.gov/gis>

Map amended through: May 16, 2018
The Zone Districts and various Overlays shown on these pages are no longer in effect as of May 17, 2018. Refer to the Integrated Development Ordinance (IDO) for current Zoning information.

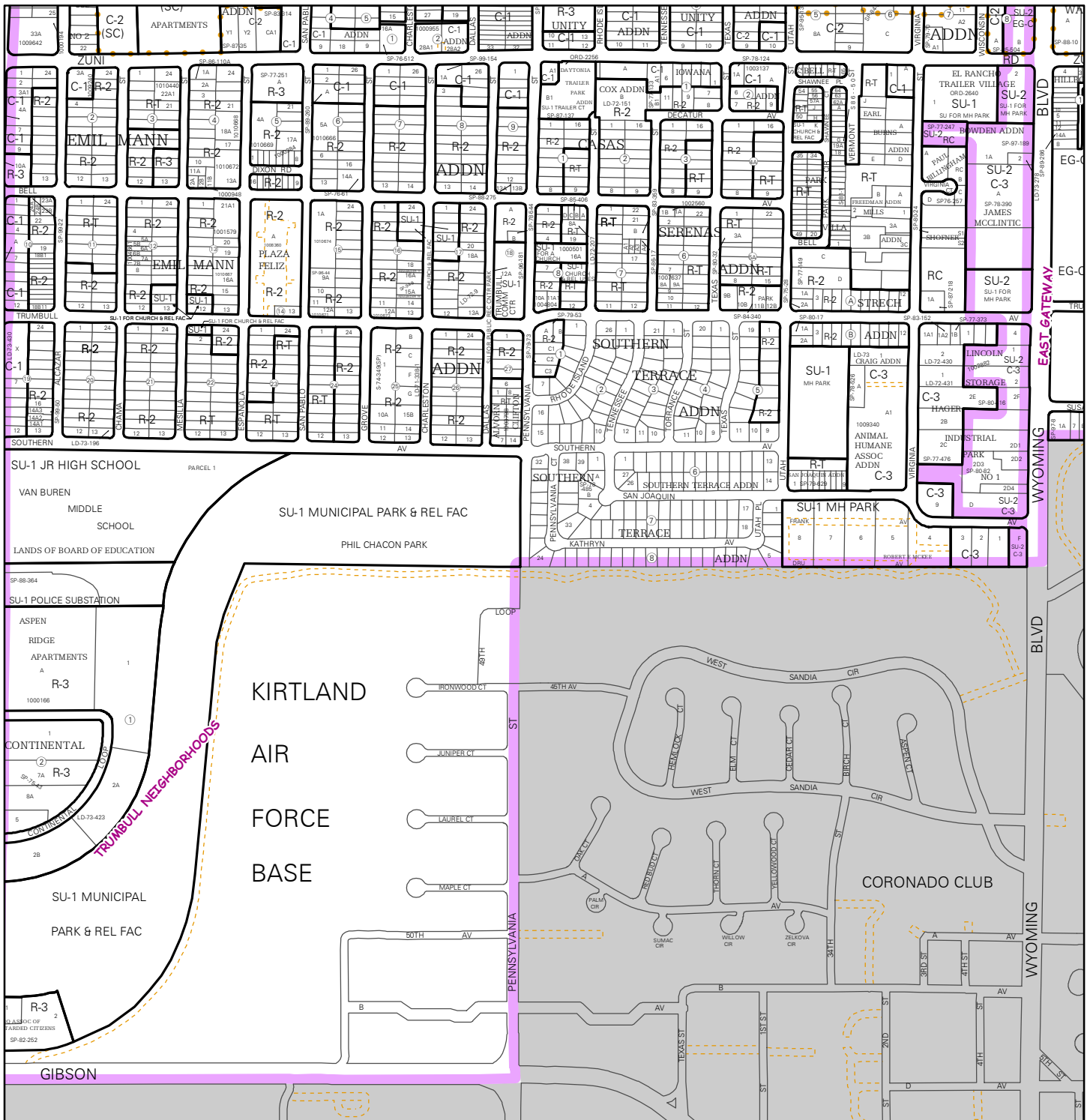
Note: Grey Shading Represents Area Outside of the City Limits

Zone Atlas Page:
L-18-Z

Selected Symbols

- SECTOR PLANS
- Escarpment
- Design Overlay Zones
- 2 Mile Airport Zone
- City Historic Zones
- Airport Noise Contours
- H-1 Buffer Zone
- Wall Overlay Zone
- Petroglyph Mon.

0 750 1,500 Feet



For more current information and details visit: <http://www.cabq.gov/gis>

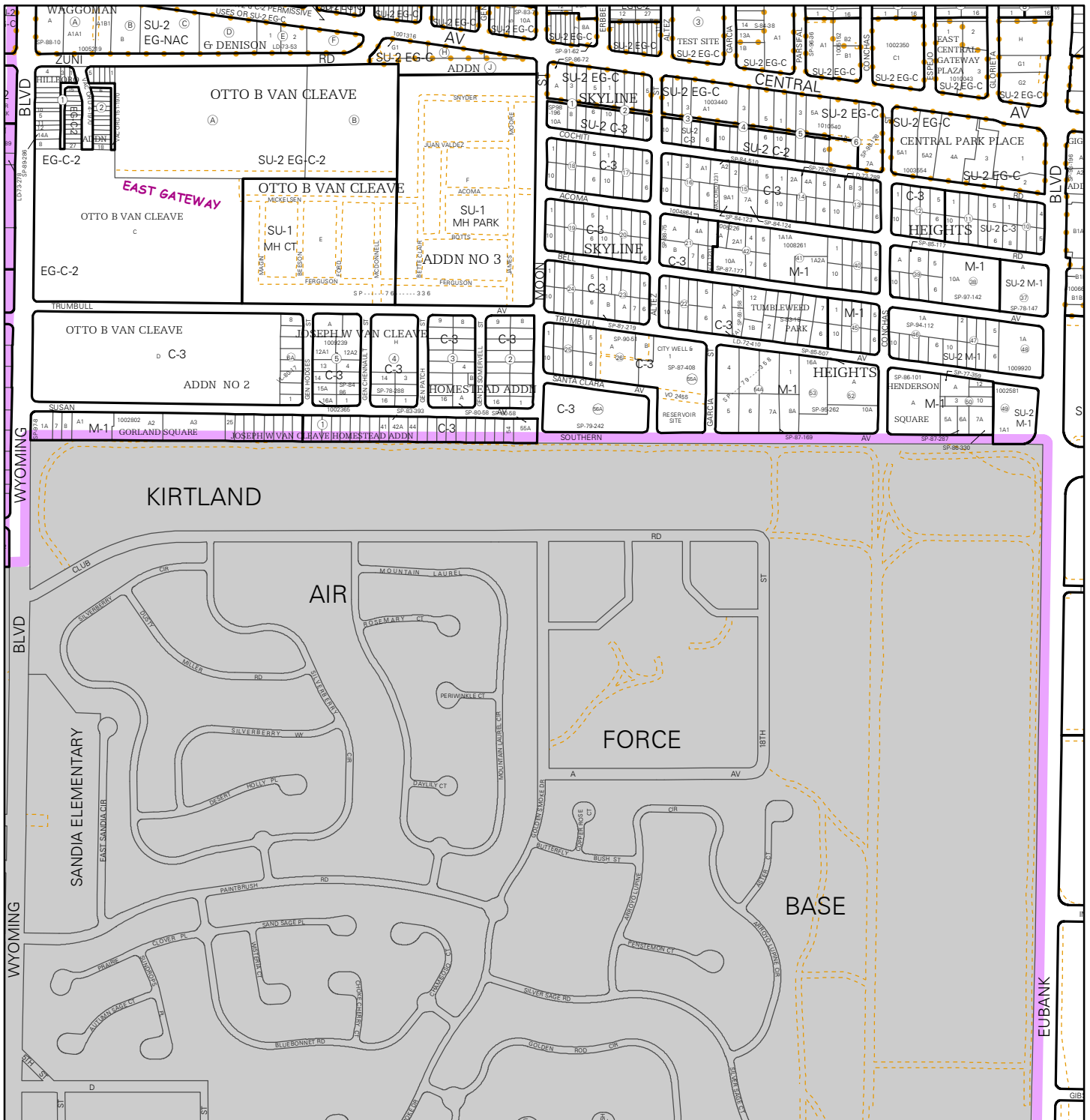
Map amended through: May 16, 2018
The Zone Districts and various Overlays shown on these pages are no longer in effect as of May 17, 2018. Refer to the Integrated Development Ordinance (IDO) for current Zoning information.

Note: Grey Shading Represents Area Outside of the City Limits


Zone Atlas Page:
L-19-Z

Selected Symbols

- SECTOR PLANS
- Design Overlay Zones
- City Historic Zones
- H-1 Buffer Zone
- Petroglyph Mon.
- Escarpment
- 2 Mile Airport Zone
- Airport Noise Contours
- Wall Overlay Zone



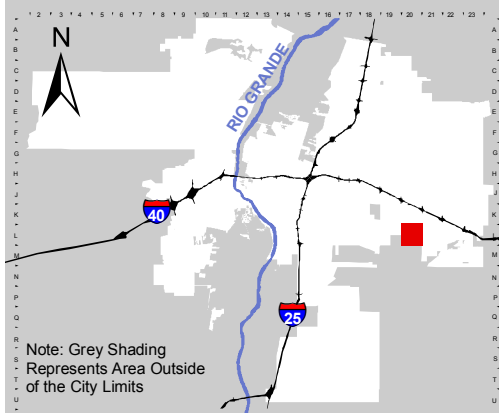
For more current information and details visit: <http://www.cabq.gov/gis>



AGIS
Albuquerque Geographic Information System

Map amended through: May 16, 2018

The Zone Districts and various Overlays shown on these pages are no longer in effect as of May 17, 2018. Refer to the Integrated Development Ordinance (IDO) for current Zoning information.



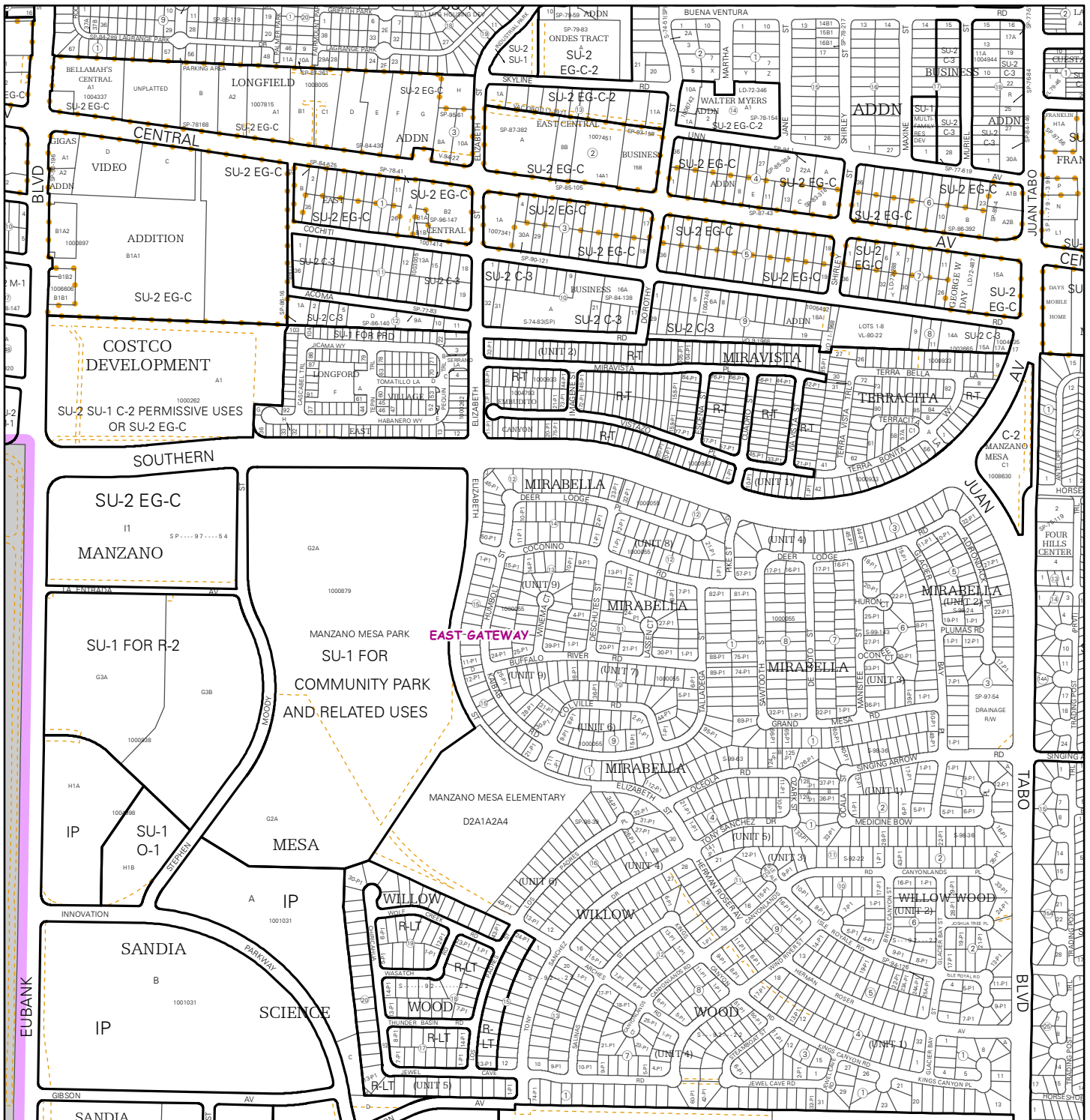
Note: Grey Shading Represents Area Outside of the City Limits

Zone Atlas Page:
L-20-Z

Selected Symbols

SECTOR PLANS	Escarpment
Design Overlay Zones	2 Mile Airport Zone
City Historic Zones	Airport Noise Contours
H-1 Buffer Zone	Wall Overlay Zone
Petroglyph Mon.	

0 750 1,500 Feet



For more current information and details visit: <http://www.cabq.gov/gis>

AGIS
Albuquerque Geographic Information System

Map amended through: May 16, 2018
The Zone Districts and various Overlays shown on these pages are no longer in effect as of May 17, 2018. Refer to the Integrated Development Ordinance (IDO) for current Zoning information.

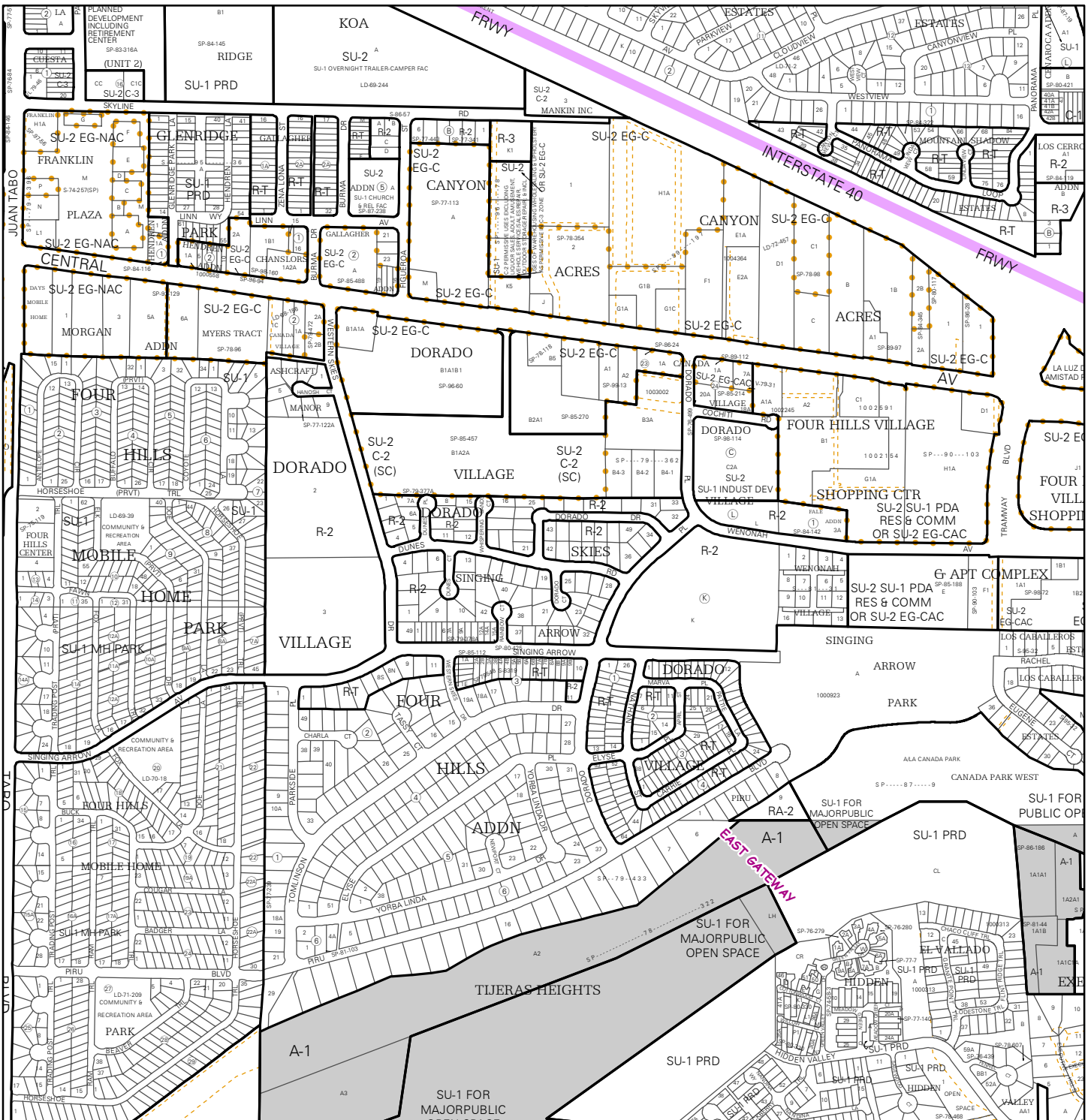
Note: Grey Shading Represents Area Outside of the City Limits

Zone Atlas Page:
L-21-Z

Selected Symbols

SECTOR PLANS	Escarpment
Design Overlay Zones	2 Mile Airport Zone
City Historic Zones	Airport Noise Contours
H-1 Buffer Zone	Wall Overlay Zone
Petroglyph Mon.	

Feet
0 750 1,500



For more current information and details visit: <http://www.cabq.gov/gis>

AGIS
Albuquerque Geographic Information System

Map amended through: May 16, 2018

The Zone Districts and various Overlays shown on these pages are no longer in effect as of May 17, 2018. Refer to the Integrated Development Ordinance (IDO) for current Zoning information.

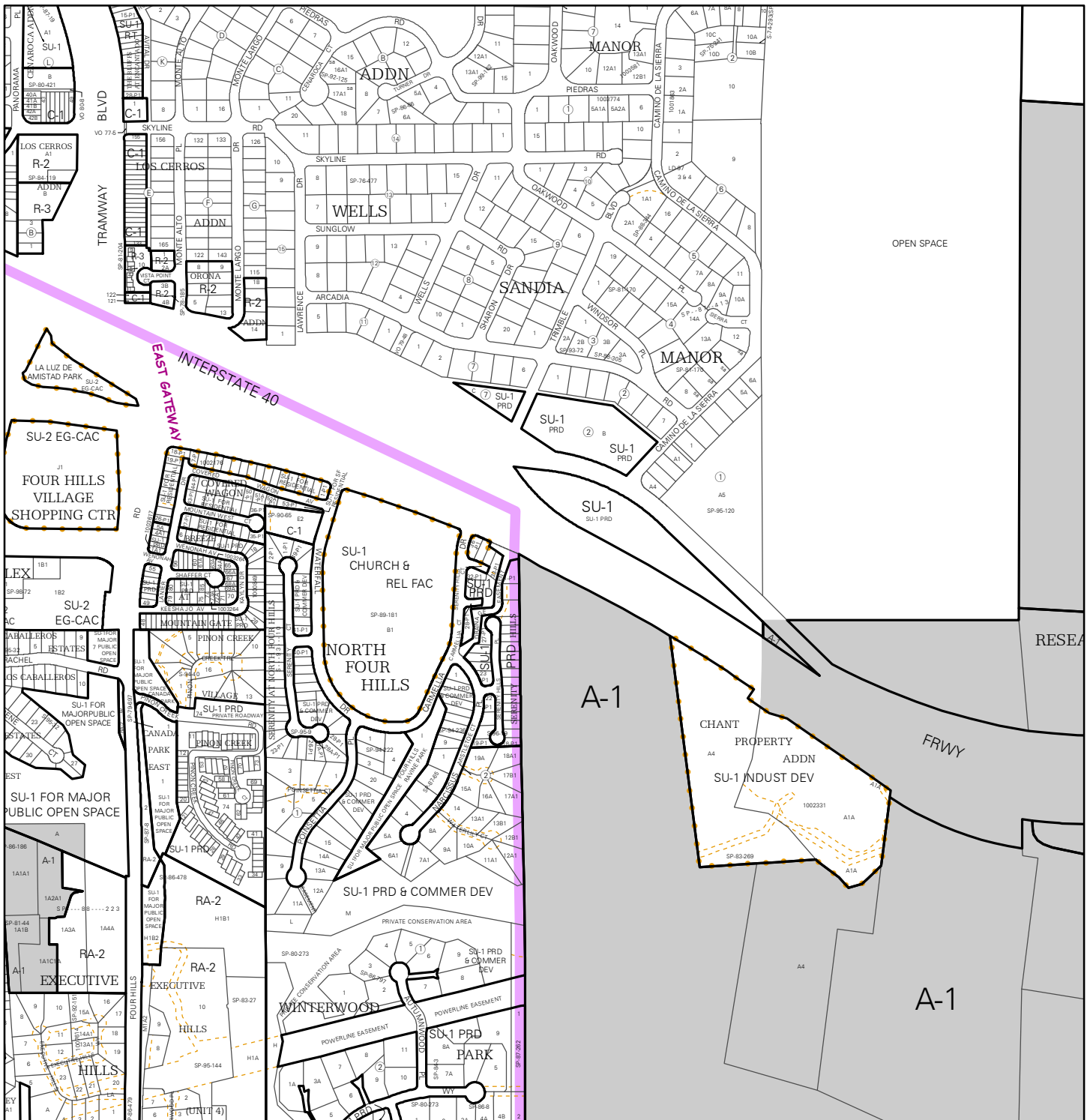
Note: Grey Shading Represents Area Outside of the City Limits

Zone Atlas Page:
L-22-Z


Selected Symbols

SECTOR PLANS	Escarpment
Design Overlay Zones	2 Mile Airport Zone
City Historic Zones	Airport Noise Contours
H-1 Buffer Zone	Wall Overlay Zone
Petroglyph Mon.	

0 750 1,500 Feet

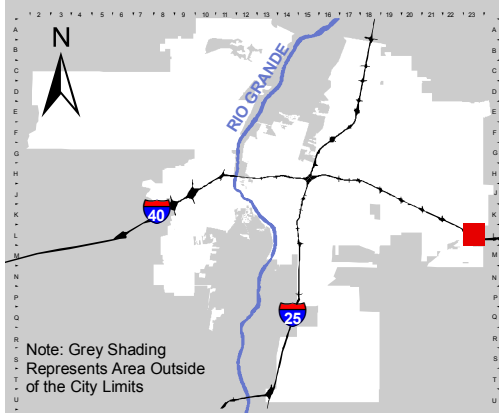


For more current information and details visit: <http://www.cabq.gov/gis>



AGIS
Albuquerque Geographic Information System

Map amended through: May 16, 2018
The Zone Districts and various Overlays shown on these pages are no longer in effect as of May 17, 2018. Refer to the Integrated Development Ordinance (IDO) for current Zoning information.



Note: Grey Shading Represents Area Outside of the City Limits

Zone Atlas Page:
L-23-Z

Selected Symbols

SECTOR PLANS	Escarpment
Design Overlay Zones	2 Mile Airport Zone
City Historic Zones	Airport Noise Contours
H-1 Buffer Zone	Wall Overlay Zone
Petroglyph Mon.	

0 750 1,500 Feet



For more current information and details visit: <http://www.cabq.gov/gis>

AGIS
Albuquerque Geographic Information System

Map amended through: May 16, 2018

The Zone Districts and various Overlays shown on these pages are no longer in effect as of May 17, 2018. Refer to the Integrated Development Ordinance (IDO) for current Zoning information.

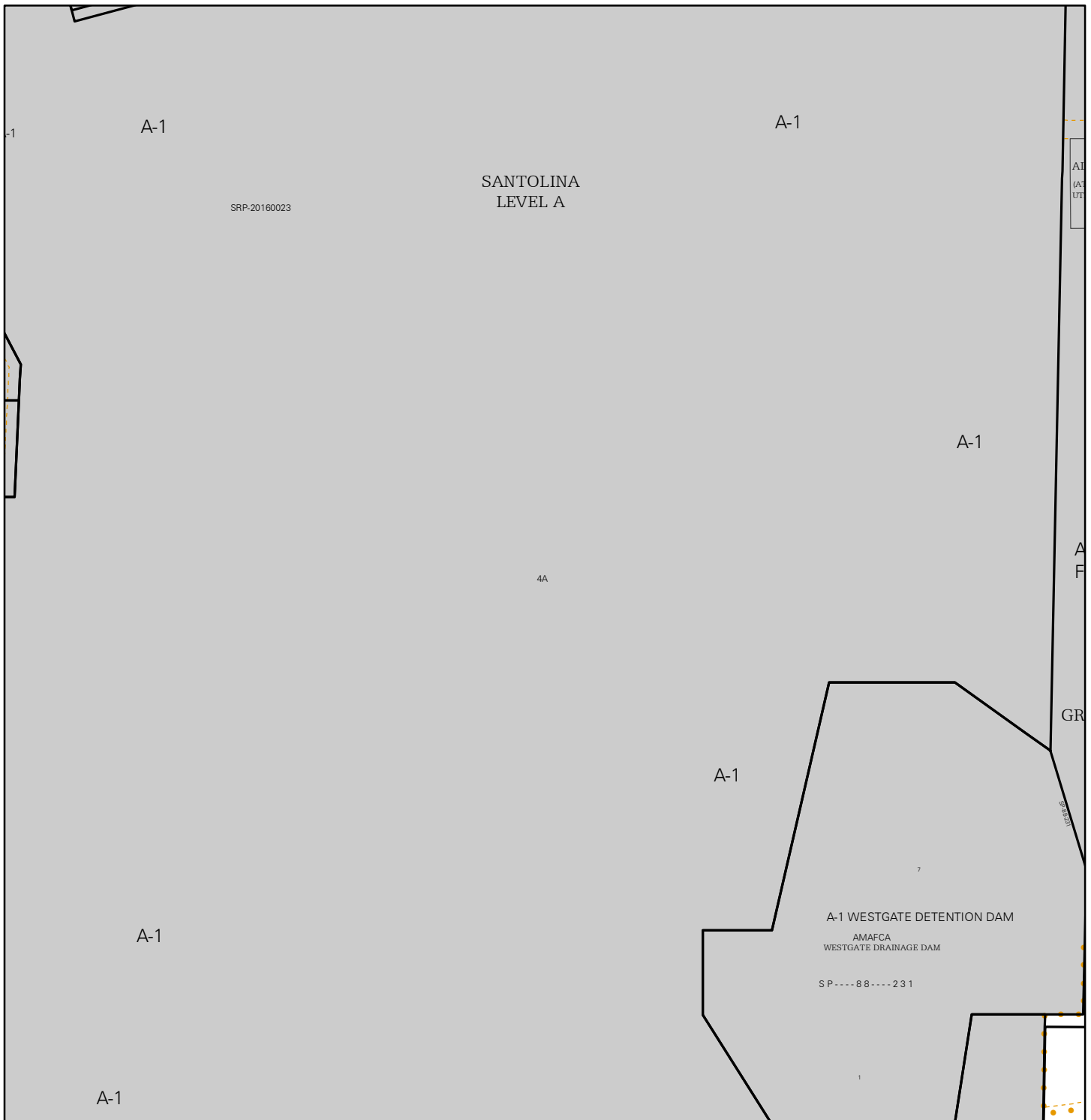
Note: Grey Shading Represents Area Outside of the City Limits

Zone Atlas Page:
L-24-Z


Selected Symbols

- SECTOR PLANS
- Design Overlay Zones
- City Historic Zones
- H-1 Buffer Zone
- Petroglyph Mon.
- Escarpment
- 2 Mile Airport Zone
- Airport Noise Contours
- Wall Overlay Zone

0 750 1,500



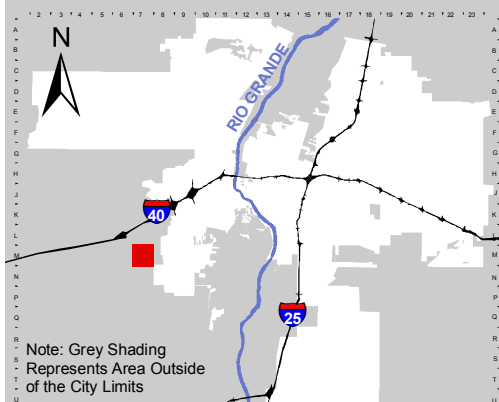
For more current information and details visit: <http://www.cabq.gov/gis>



AGIS
Albuquerque Geographic Information System

Map amended through: May 16, 2018

The Zone Districts and various Overlays shown on these pages are no longer in effect as of May 17, 2018. Refer to the Integrated Development Ordinance (IDO) for current Zoning information.

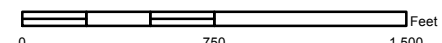


Note: Grey Shading Represents Area Outside of the City Limits

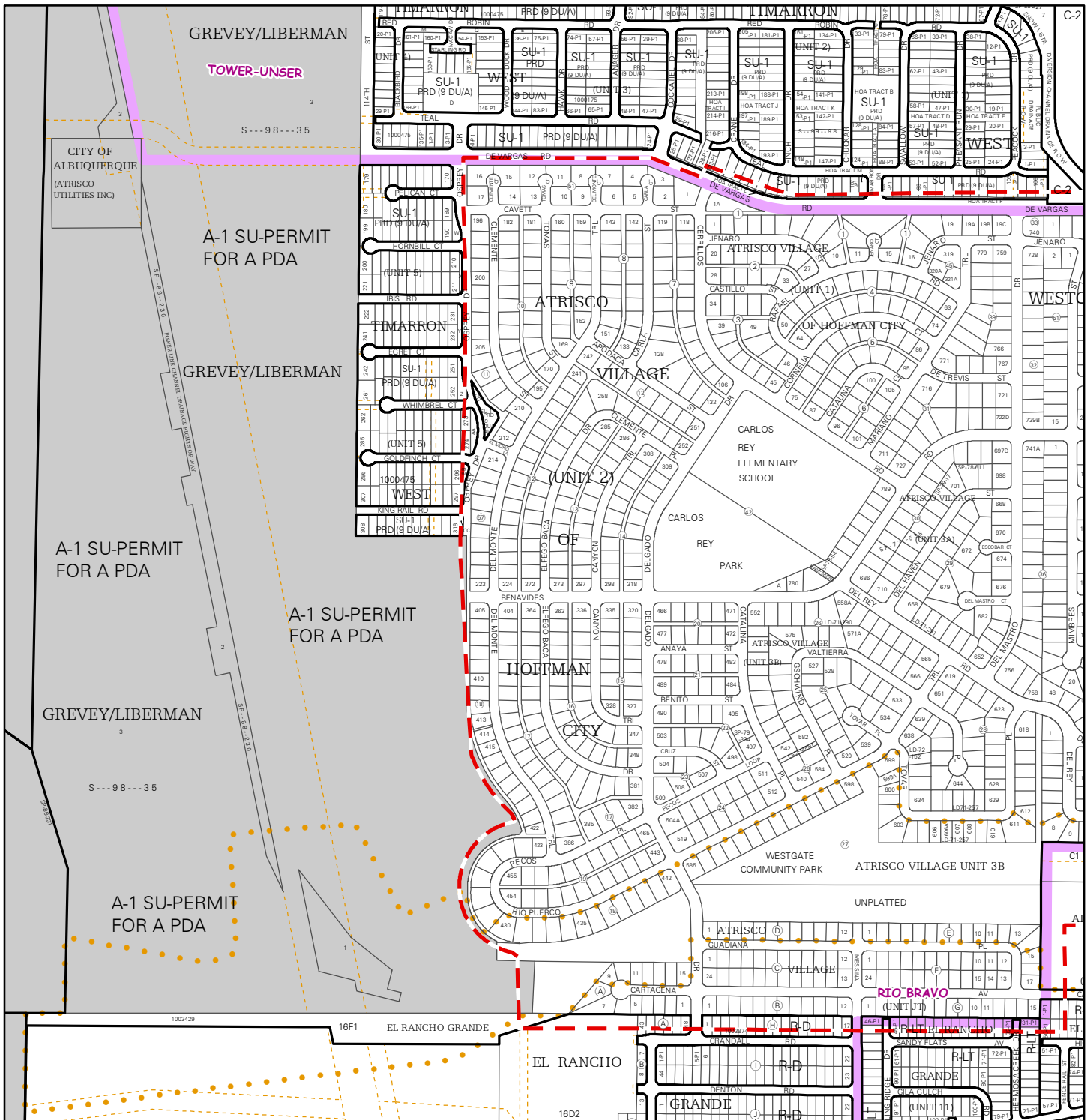
Zone Atlas Page:
M-07-Z

Selected Symbols


SECTOR PLANS	Escarpment
Design Overlay Zones	2 Mile Airport Zone
City Historic Zones	Airport Noise Contours
H-1 Buffer Zone	Wall Overlay Zone
Petroglyph Mon.	



0 750 1,500 Feet

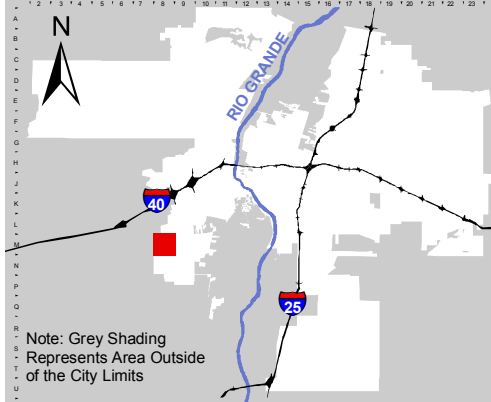


For more current information and details visit: <http://www.cabq.gov/gis>



AGIS
Albuquerque Geographic Information System

Map amended through: May 16, 2018
The Zone Districts and various Overlays shown on these pages are no longer in effect as of May 17, 2018. Refer to the Integrated Development Ordinance (IDO) for current Zoning information.



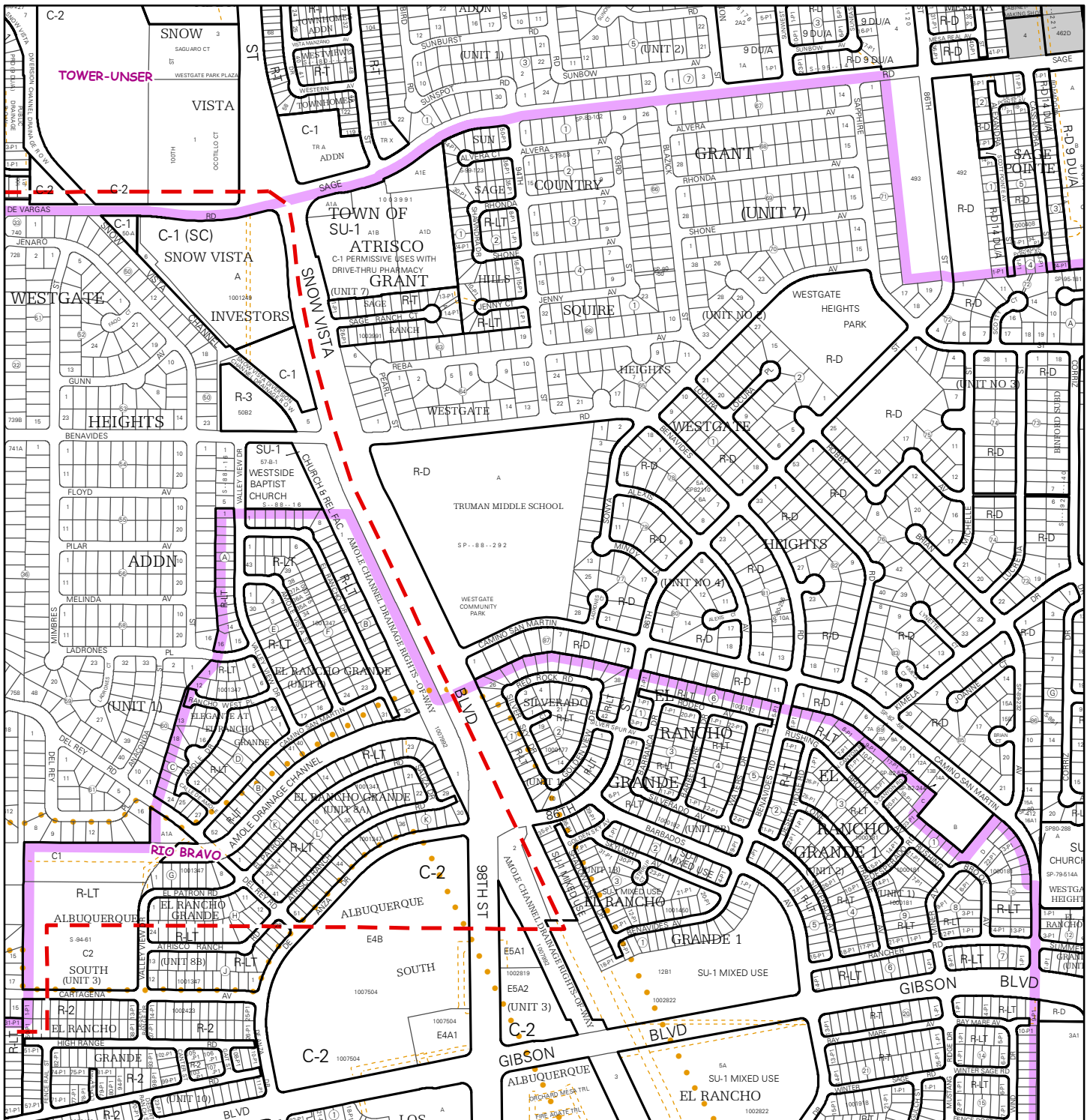
Note: Grey Shading Represents Area Outside of the City Limits

Zone Atlas Page:
M-08-Z

Selected Symbols

- SECTOR PLANS
- Design Overlay Zones
- City Historic Zones
- H-1 Buffer Zone
- Petroglyph Mon.
- Escarpment
- 2 Mile Airport Zone
- Airport Noise Contours
- Wall Overlay Zone

0 750 1,500 Feet



For more current information and details visit: <http://www.cabq.gov/gis>

AGIS
Albuquerque Geographic Information System

Map amended through: May 16, 2018

The Zone Districts and various Overlays shown on these pages are no longer in effect as of May 17, 2018. Refer to the Integrated Development Ordinance (IDO) for current Zoning information.

Note: Grey Shading Represents Area Outside of the City Limits

Zone Atlas Page:
M-09-Z


Selected Symbols

SECTOR PLANS	Escarpment
Design Overlay Zones	2 Mile Airport Zone
City Historic Zones	Airport Noise Contours
H-1 Buffer Zone	Wall Overlay Zone
Petroglyph Mon.	

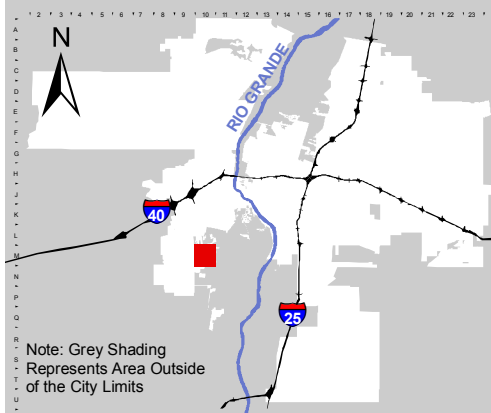
0 750 1,500 Feet



For more current information and details visit: <http://www.cabq.gov/gis>



Map amended through: May 16, 2018
The Zone Districts and various Overlays shown on these pages are no longer in effect as of May 17, 2018. Refer to the Integrated Development Ordinance (IDO) for current Zoning information.

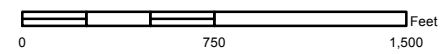


Note: Grey Shading Represents Area Outside of the City Limits

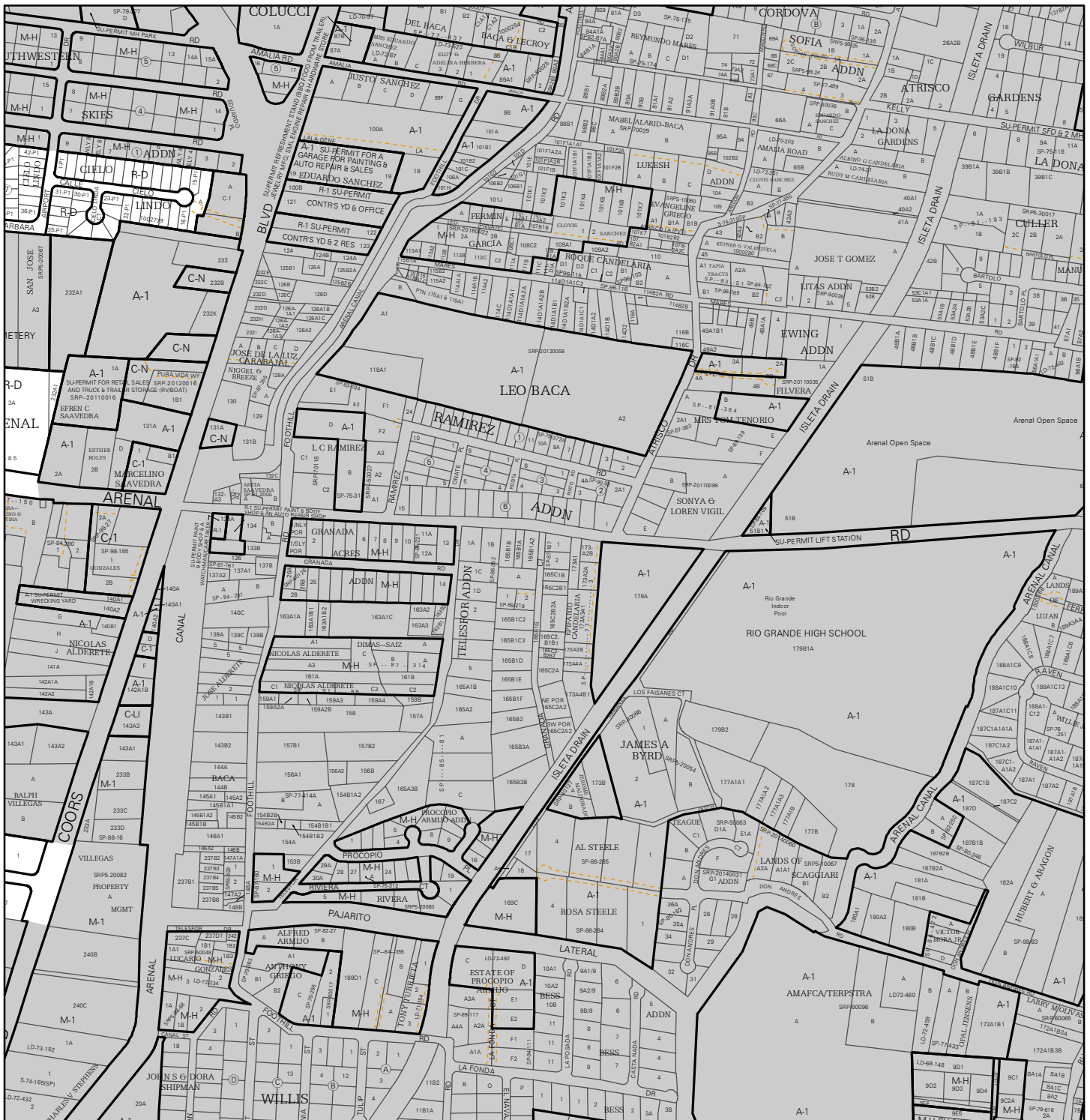
Zone Atlas Page:
M-10-Z

Selected Symbols


- SECTOR PLANS
- Escarpment
- Design Overlay Zones
- 2 Mile Airport Zone
- City Historic Zones
- Airport Noise Contours
- H-1 Buffer Zone
- Wall Overlay Zone
- Petroglyph Mon.



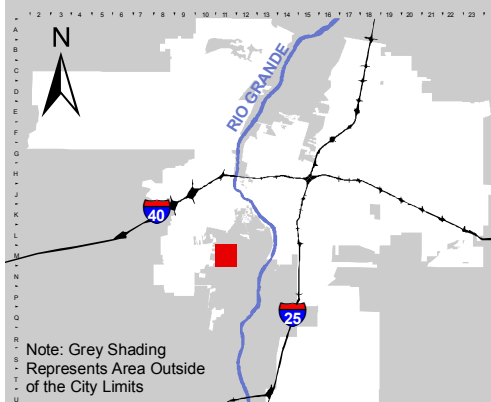
0 750 1,500 Feet



For more current information and details visit: <http://www.cabq.gov/gis>












Map amended through: May 16, 2018
The Zone Districts and various Overlays shown on these pages are no longer in effect as of May 17, 2018. Refer to the Integrated Development Ordinance (IDO) for current Zoning information.



Note: Grey Shading Represents Area Outside of the City Limits

Zone Atlas Page:
M-11-Z

Selected Symbols

 SECTOR PLANS	 Escarpment
 Design Overlay Zones	 2 Mile Airport Zone
 City Historic Zones	 Airport Noise Contours
 H-1 Buffer Zone	 Wall Overlay Zone
 Petroglyph Mon.	

Feet
0 750 1,500



For more current information and details visit: <http://www.cabq.gov/gis>

AGIS
Albuquerque Geographic Information System

Map amended through: May 16, 2018

The Zone Districts and various Overlays shown on these pages are no longer in effect as of May 17, 2018. Refer to the Integrated Development Ordinance (IDO) for current Zoning information.

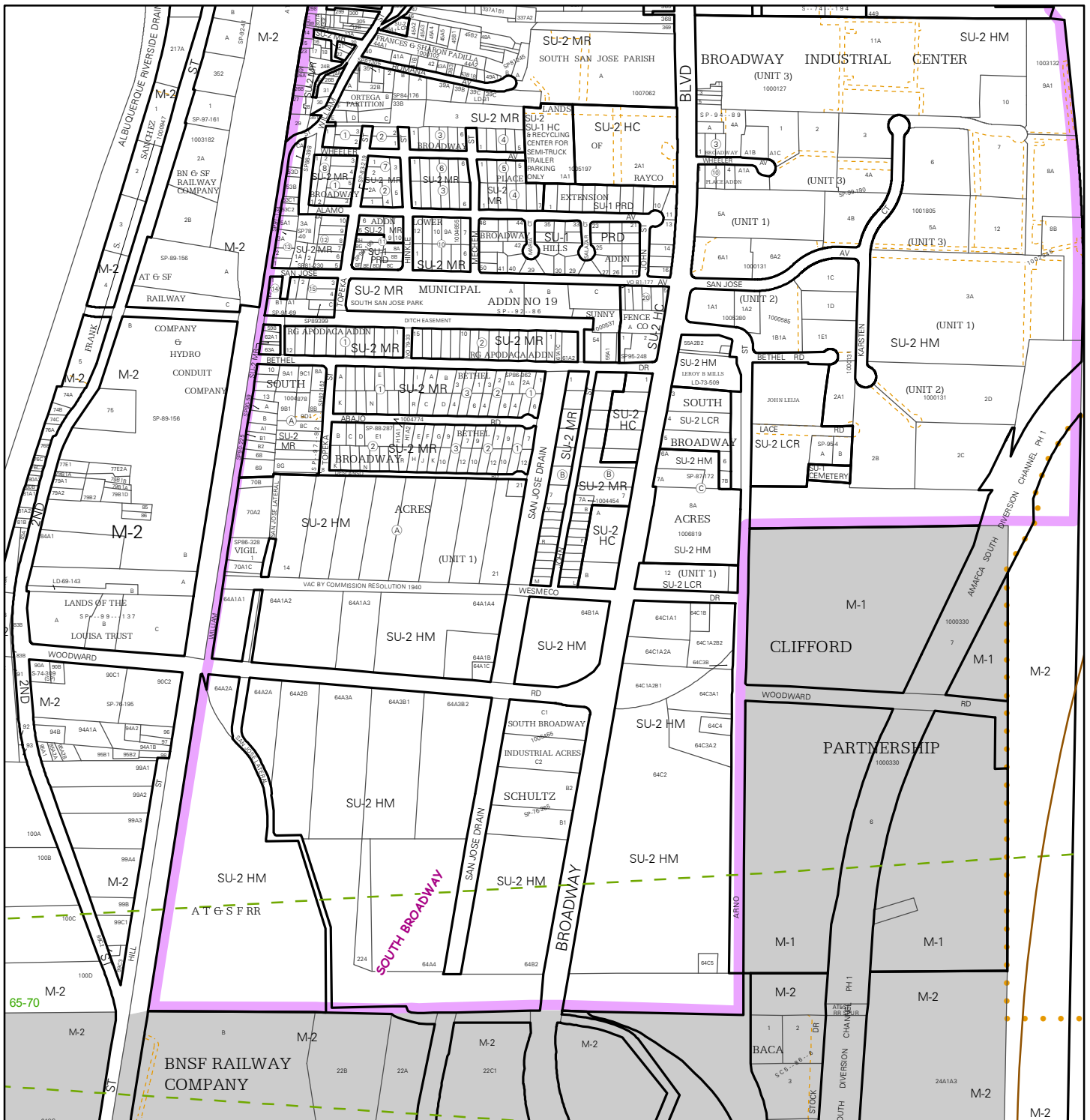
Note: Grey Shading Represents Area Outside of the City Limits

Zone Atlas Page:
M-13-Z


Selected Symbols

SECTOR PLANS	Escarpment
Design Overlay Zones	2 Mile Airport Zone
City Historic Zones	Airport Noise Contours
H-1 Buffer Zone	Wall Overlay Zone
Petroglyph Mon.	

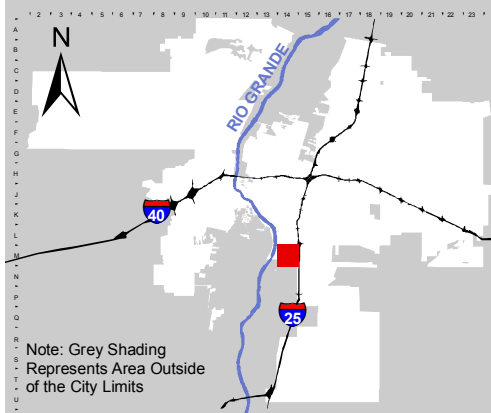
0 750 1,500 Feet



For more current information and details visit: <http://www.cabq.gov/gis>



Map amended through: May 16, 2018
The Zone Districts and various Overlays shown on these pages are no longer in effect as of May 17, 2018. Refer to the Integrated Development Ordinance (IDO) for current Zoning information.

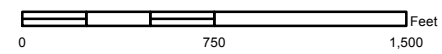


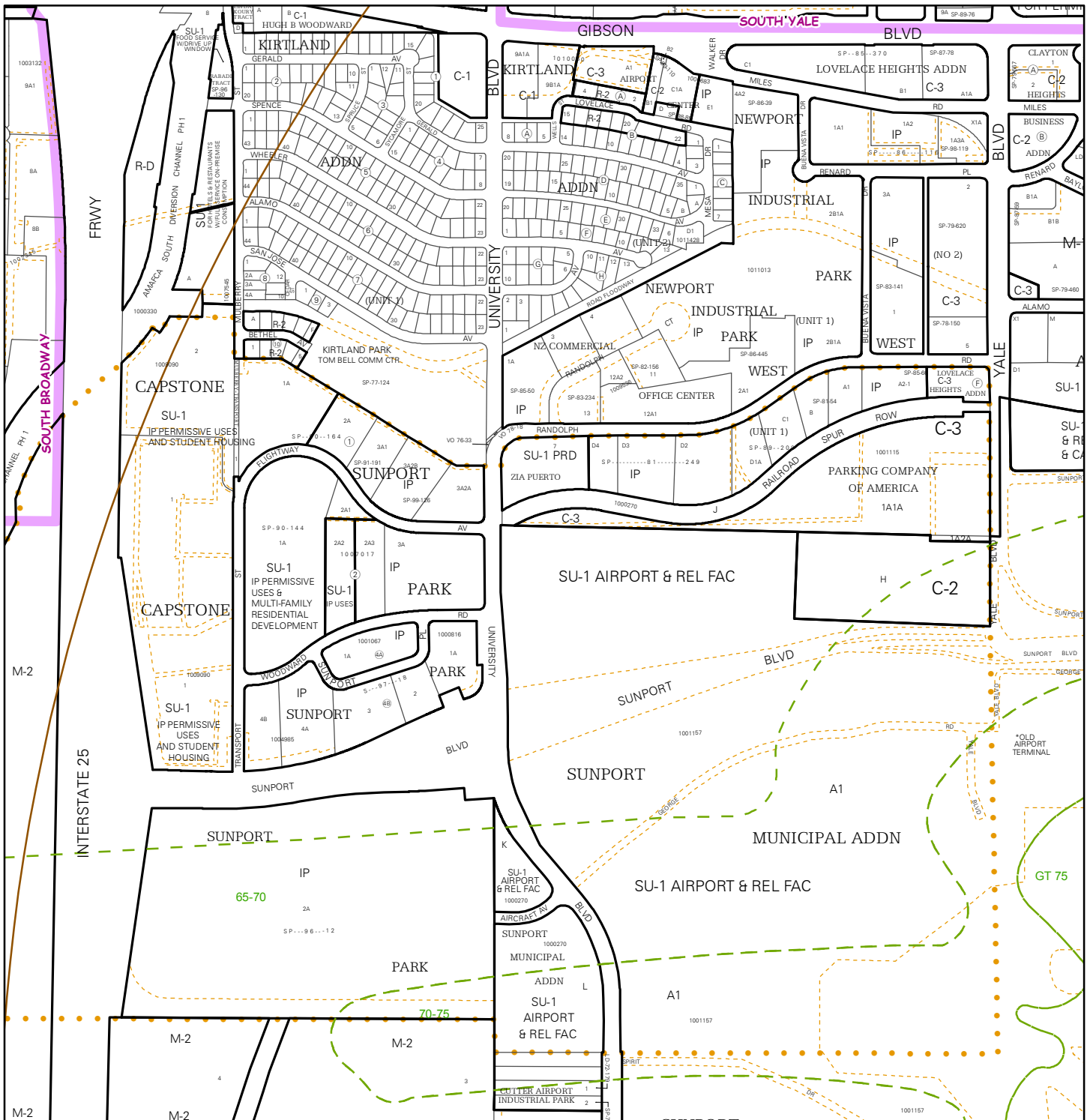
Note: Grey Shading Represents Area Outside of the City Limits

Zone Atlas Page:
M-14-Z

Selected Symbols

- SECTOR PLANS
- Design Overlay Zones
- City Historic Zones
- H-1 Buffer Zone
- Petroglyph Mon.
- Escarpment
- 2 Mile Airport Zone
- Airport Noise Contours
- Wall Overlay Zone





For more current information and details visit: <http://www.cabq.gov/gis>

AGIS
Albuquerque Geographic Information System

Map amended through: May 16, 2018
The Zone Districts and various Overlays shown on these pages are no longer in effect as of May 17, 2018. Refer to the Integrated Development Ordinance (IDO) for current Zoning information.

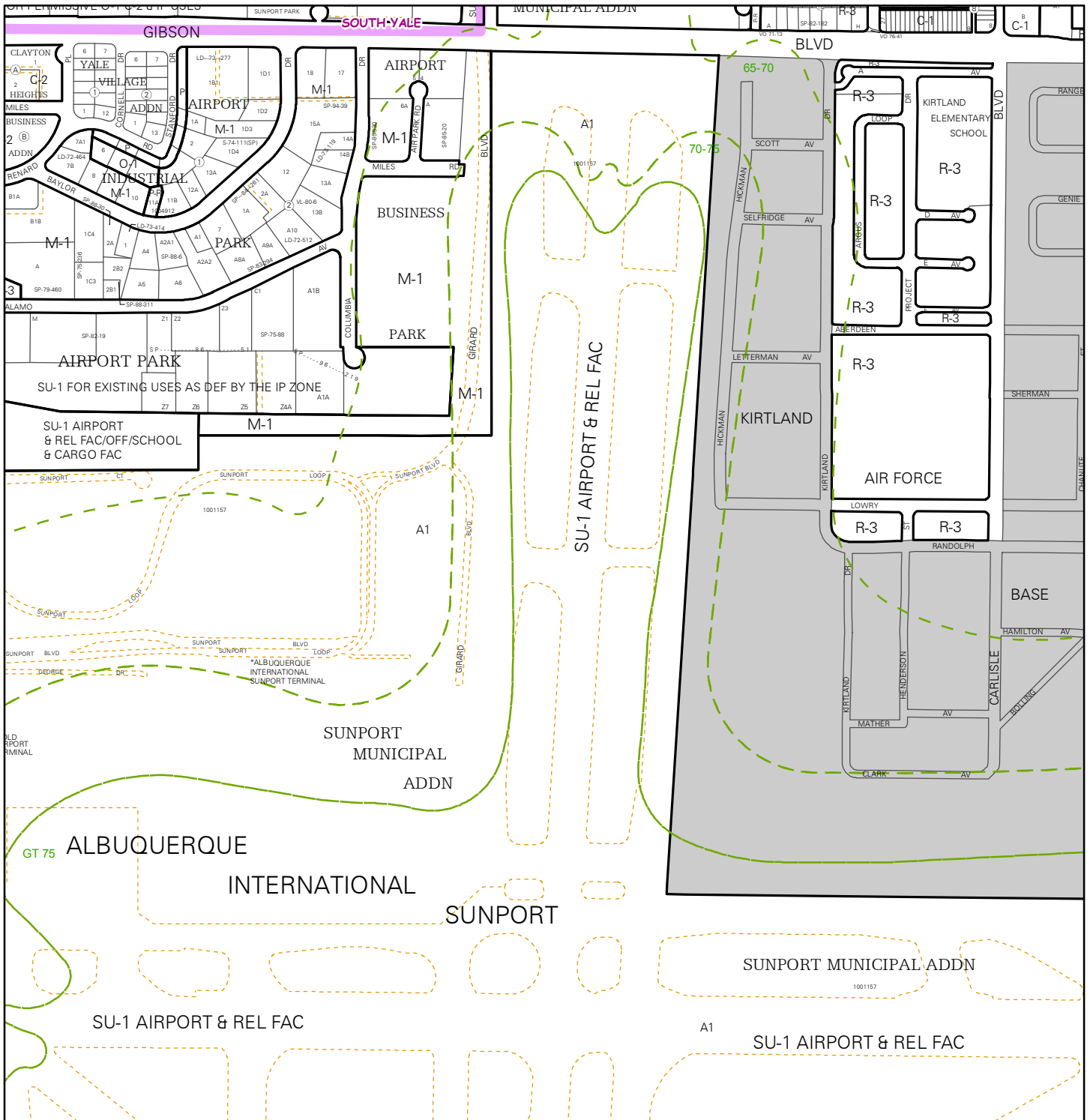
Note: Grey Shading Represents Area Outside of the City Limits

Zone Atlas Page:
M-15-Z

Selected Symbols

SECTOR PLANS	Escarpment
Design Overlay Zones	2 Mile Airport Zone
City Historic Zones	Airport Noise Contours
H-1 Buffer Zone	Wall Overlay Zone
Petroglyph Mon.	

0 750 1,500 Feet



For more current information and details visit: <http://www.cabq.gov/gis>

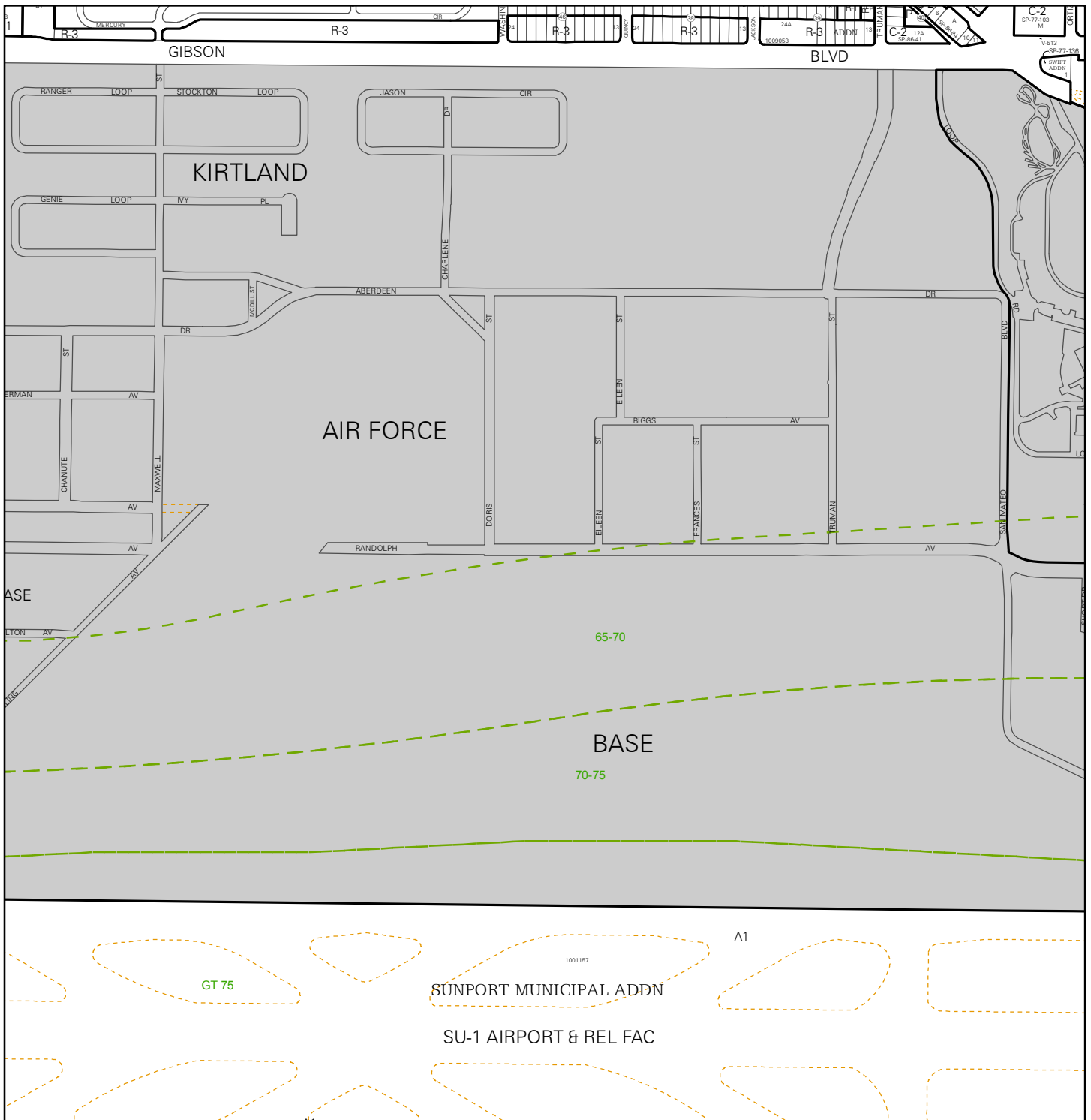
Map amended through: May 16, 2018
The Zone Districts and various Overlays shown on these pages are no longer in effect as of May 17, 2018. Refer to the Integrated Development Ordinance (IDO) for current Zoning information.

Note: Grey Shading Represents Area Outside of the City Limits

Zone Atlas Page:
M-16-Z

Selected Symbols

- SECTOR PLANS
- Design Overlay Zones
- City Historic Zones
- H-1 Buffer Zone
- Petroglyph Mon.
- Escarpment
- 2 Mile Airport Zone
- Airport Noise Contours
- Wall Overlay Zone



For more current information and details visit: <http://www.cabq.gov/gis>

AGIS
Albuquerque Geographic Information System

Note: Grey Shading Represents Area Outside of the City Limits

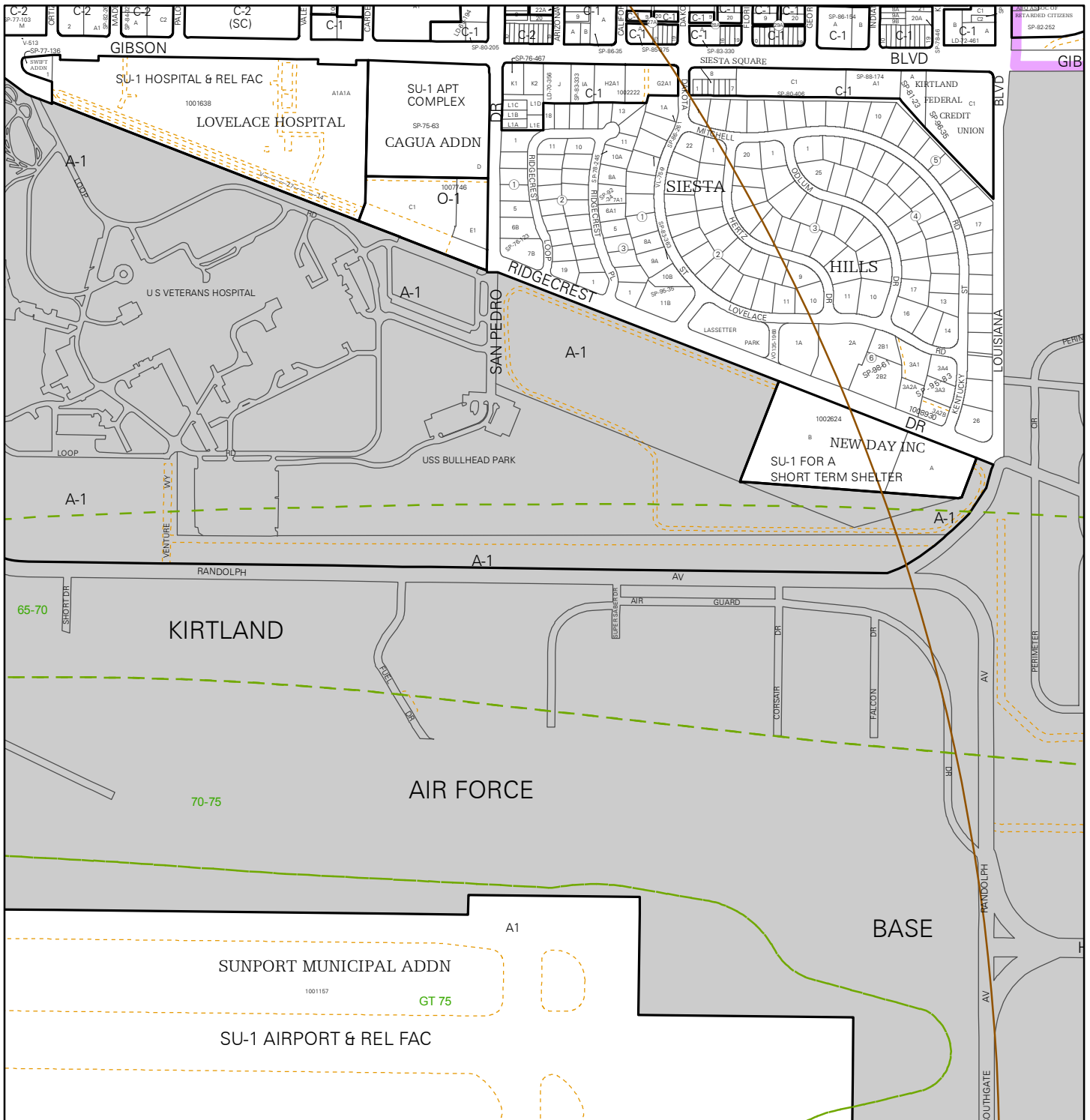
Zone Atlas Page:
M-17-Z

Selected Symbols


SECTOR PLANS	Escarpment
Design Overlay Zones	2 Mile Airport Zone
City Historic Zones	Airport Noise Contours
H-1 Buffer Zone	Wall Overlay Zone
Petroglyph Mon.	

0 750 1,500 Feet

Map amended through: May 16, 2018
The Zone Districts and various Overlays shown on these pages are no longer in effect as of May 17, 2018. Refer to the Integrated Development Ordinance (IDO) for current Zoning information.



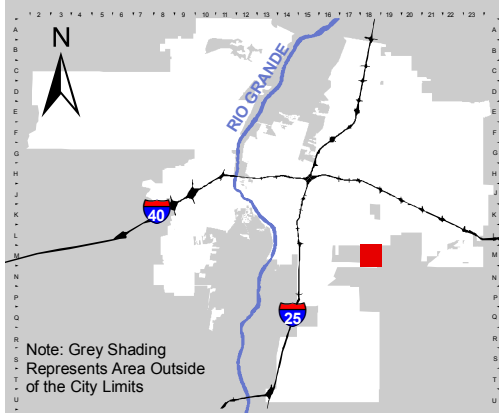
For more current information and details visit: <http://www.cabq.gov/gis>



AGIS
Albuquerque Geographic Information System

Map amended through: May 16, 2018










The Zone Districts and various Overlays shown on these pages are no longer in effect as of May 17, 2018. Refer to the Integrated Development Ordinance (IDO) for current Zoning information.

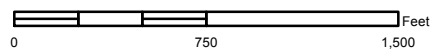


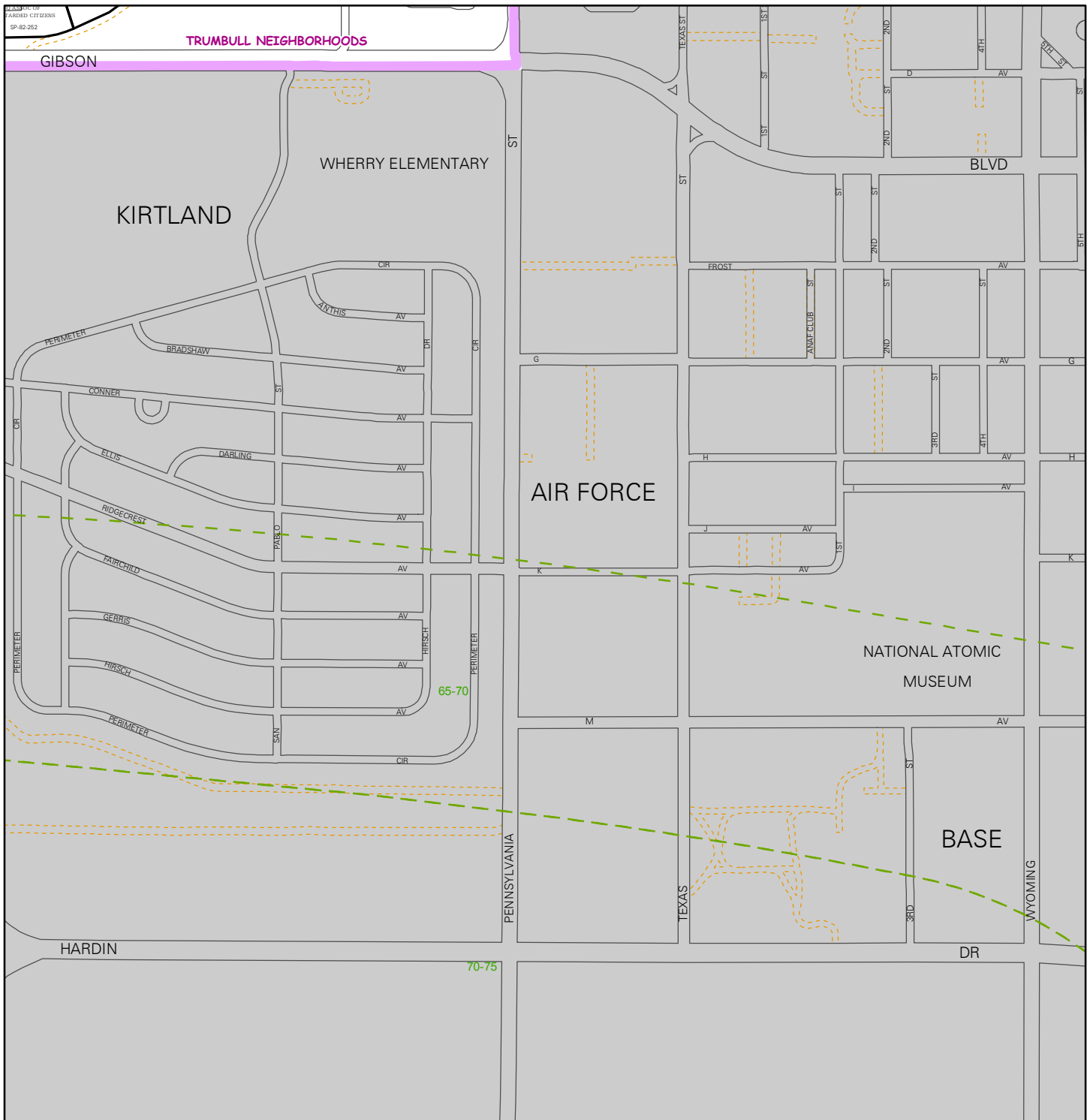
Note: Grey Shading Represents Area Outside of the City Limits

Zone Atlas Page:
M-18-Z


Selected Symbols

 SECTOR PLANS	 Escarpment
 Design Overlay Zones	 2 Mile Airport Zone
 City Historic Zones	 Airport Noise Contours
 H-1 Buffer Zone	 Wall Overlay Zone
 Petroglyph Mon.	





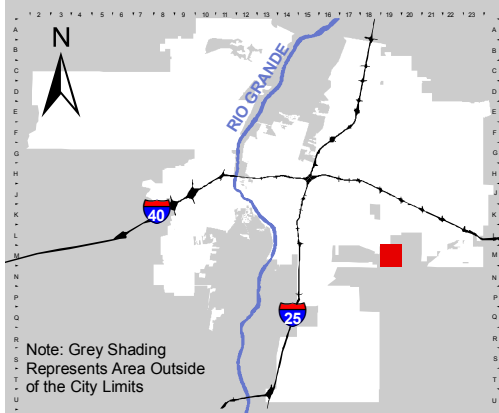
For more current information and details visit: <http://www.cabq.gov/gis>



AGIS
Albuquerque Geographic Information System

Map amended through: May 16, 2018

The Zone Districts and various Overlays shown on these pages are no longer in effect as of May 17, 2018. Refer to the Integrated Development Ordinance (IDO) for current Zoning information.

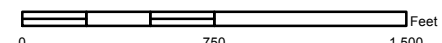


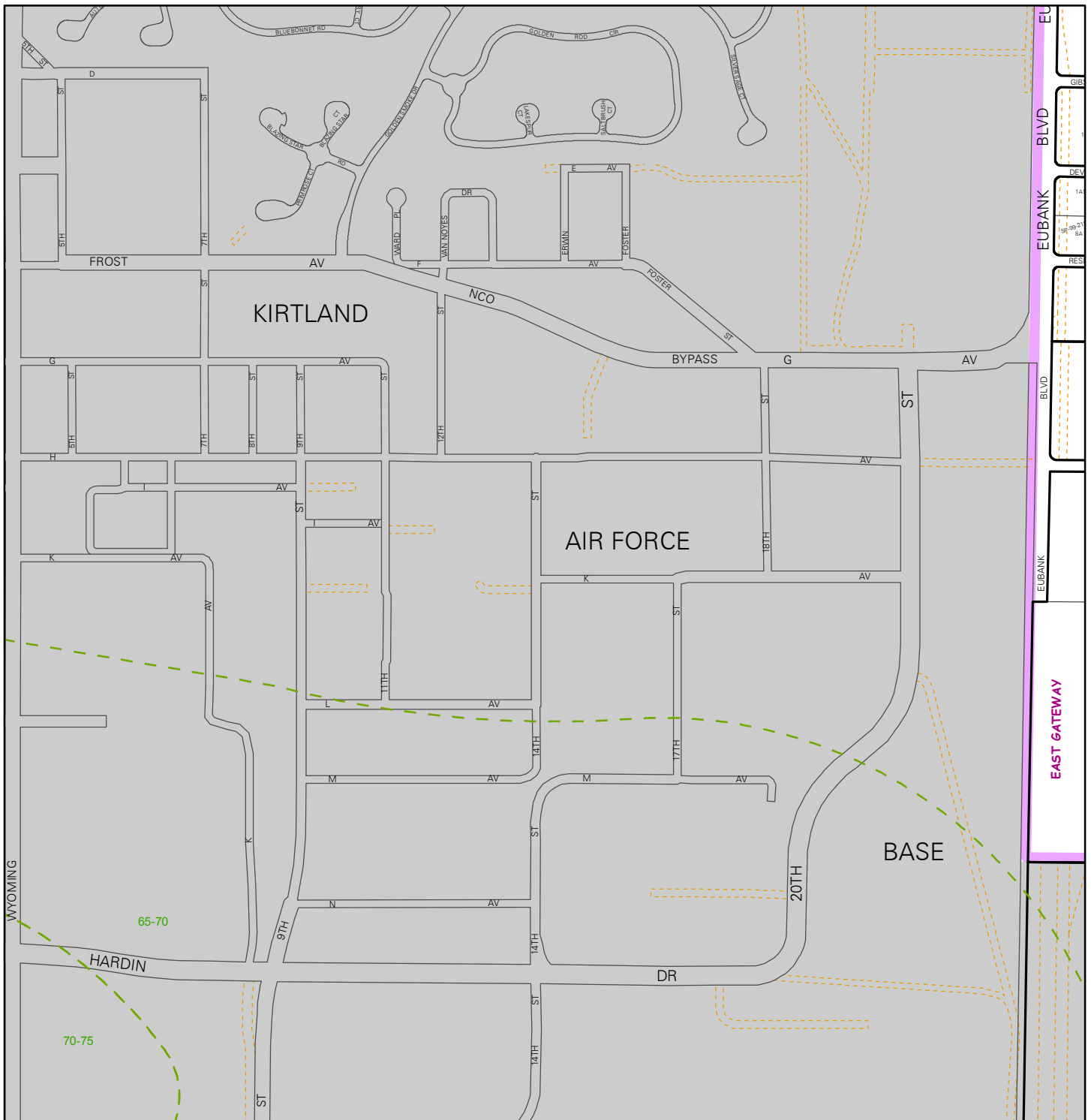
Note: Grey Shading Represents Area Outside of the City Limits

Zone Atlas Page:
M-19-Z


Selected Symbols

SECTOR PLANS	Escarpment
Design Overlay Zones	2 Mile Airport Zone
City Historic Zones	Airport Noise Contours
H-1 Buffer Zone	Wall Overlay Zone
Petroglyph Mon.	



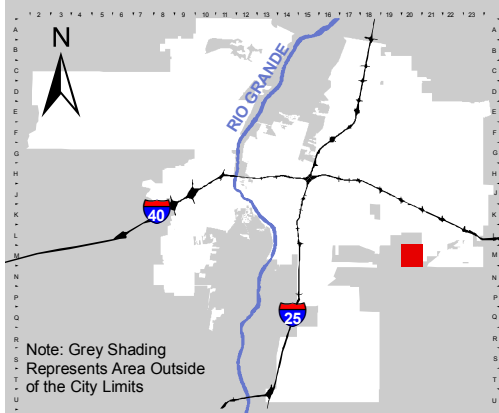


For more current information and details visit: <http://www.cabq.gov/gis>



AGIS
Albuquerque Geographic Information System

Map amended through: May 16, 2018
The Zone Districts and various Overlays shown on these pages are no longer in effect as of May 17, 2018. Refer to the Integrated Development Ordinance (IDO) for current Zoning information.



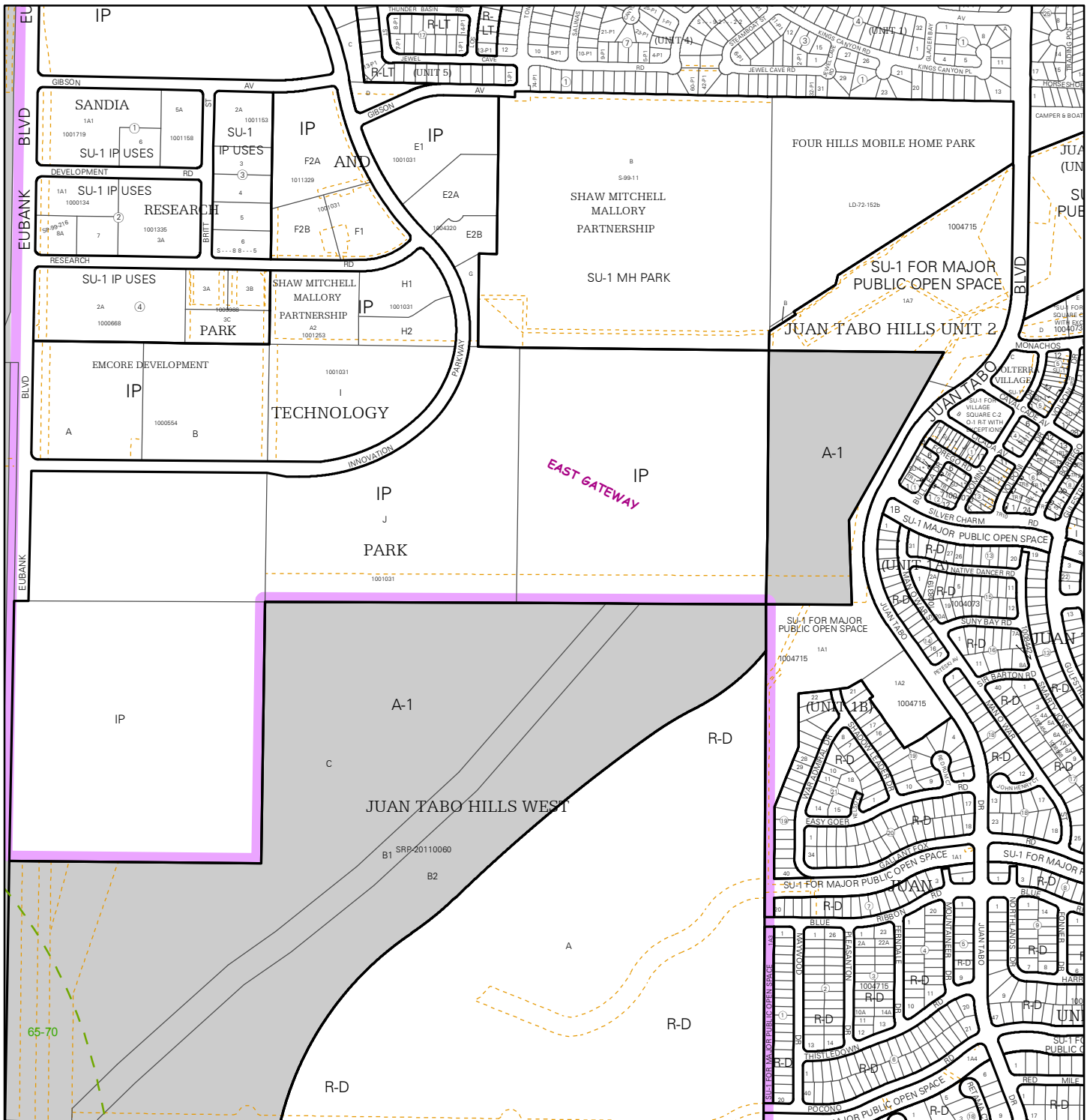
Note: Grey Shading Represents Area Outside of the City Limits

Zone Atlas Page:
M-20-Z


Selected Symbols

SECTOR PLANS	Escarpment
Design Overlay Zones	2 Mile Airport Zone
City Historic Zones	Airport Noise Contours
H-1 Buffer Zone	Wall Overlay Zone
Petroglyph Mon.	

0 750 1,500 Feet

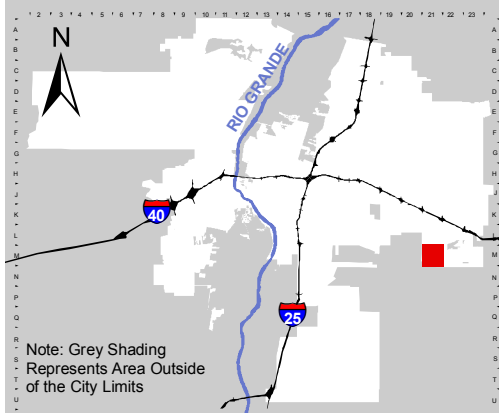


For more current information and details visit: <http://www.cabq.gov/gis>



AGIS
Albuquerque Geographic Information System










Map amended through: May 16, 2018
The Zone Districts and various Overlays shown on these pages are no longer in effect as of May 17, 2018. Refer to the Integrated Development Ordinance (IDO) for current Zoning information.



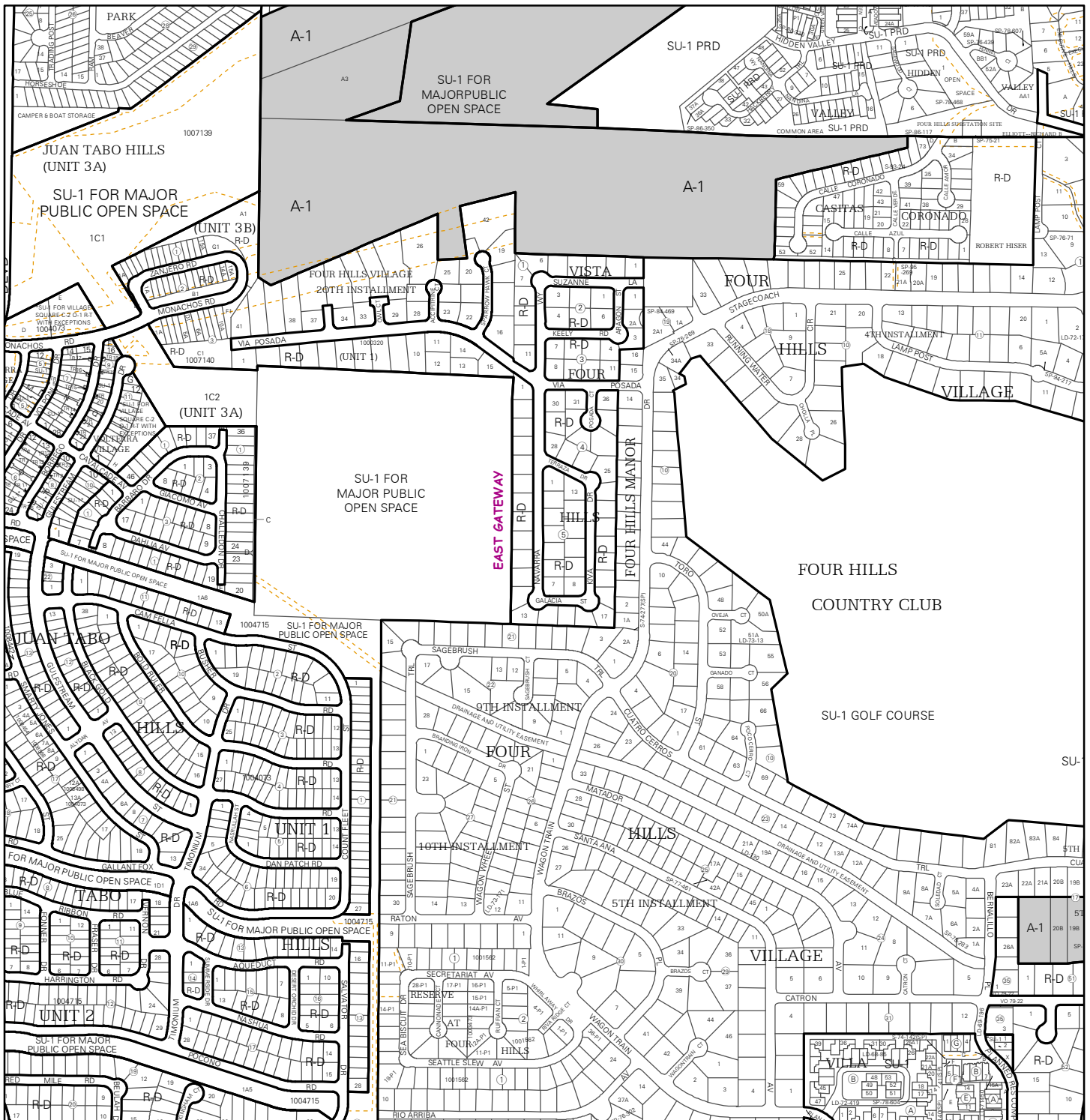
Note: Grey Shading Represents Area Outside of the City Limits

Zone Atlas Page:
M-21-Z


Selected Symbols

 SECTOR PLANS	 Escarpment
 Design Overlay Zones	 2 Mile Airport Zone
 City Historic Zones	 Airport Noise Contours
 H-1 Buffer Zone	 Wall Overlay Zone
 Petroglyph Mon.	

0 750 1,500 Feet



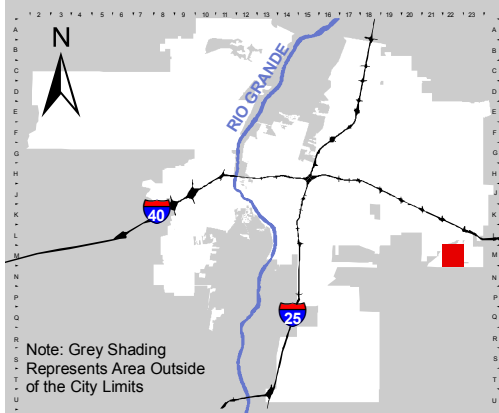
For more current information and details visit: <http://www.cabq.gov/gis>



AGIS
Albuquerque Geographic Information System

Map amended through: May 16, 2018










The Zone Districts and various Overlays shown on these pages are no longer in effect as of May 17, 2018. Refer to the Integrated Development Ordinance (IDO) for current Zoning information.



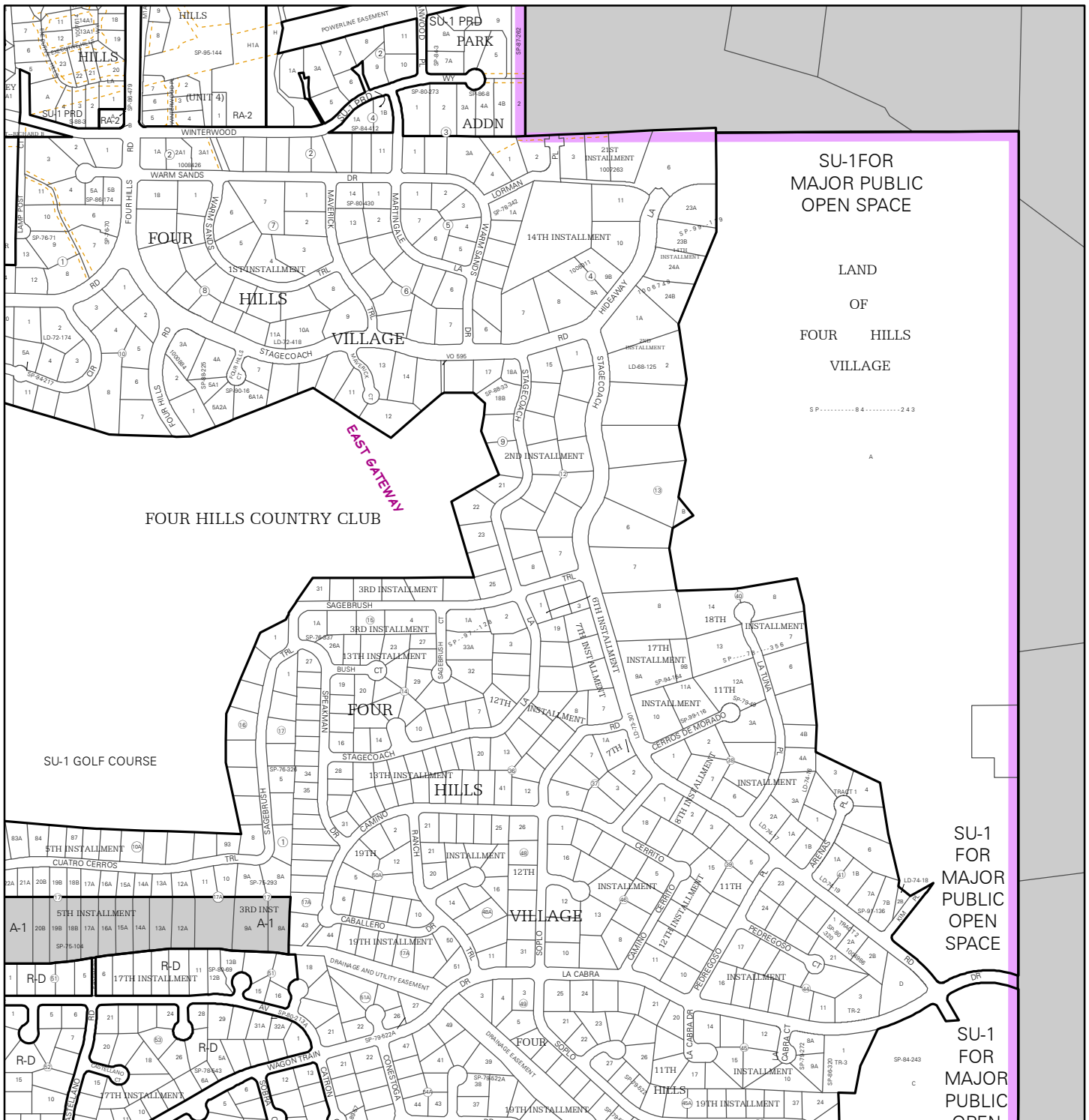
Note: Grey Shading Represents Area Outside of the City Limits

Zone Atlas Page:
M-22-Z

Selected Symbols

 SECTOR PLANS	 Escarpment
 Design Overlay Zones	 2 Mile Airport Zone
 City Historic Zones	 Airport Noise Contours
 H-1 Buffer Zone	 Wall Overlay Zone
 Petroglyph Mon.	

0 750 1,500
Feet



For more current information and details visit: <http://www.cabq.gov/gis>

AGIS
Albuquerque Geographic Information System

Map amended through: May 16, 2018

The Zone Districts and various Overlays shown on these pages are no longer in effect as of May 17, 2018. Refer to the Integrated Development Ordinance (IDO) for current Zoning information.

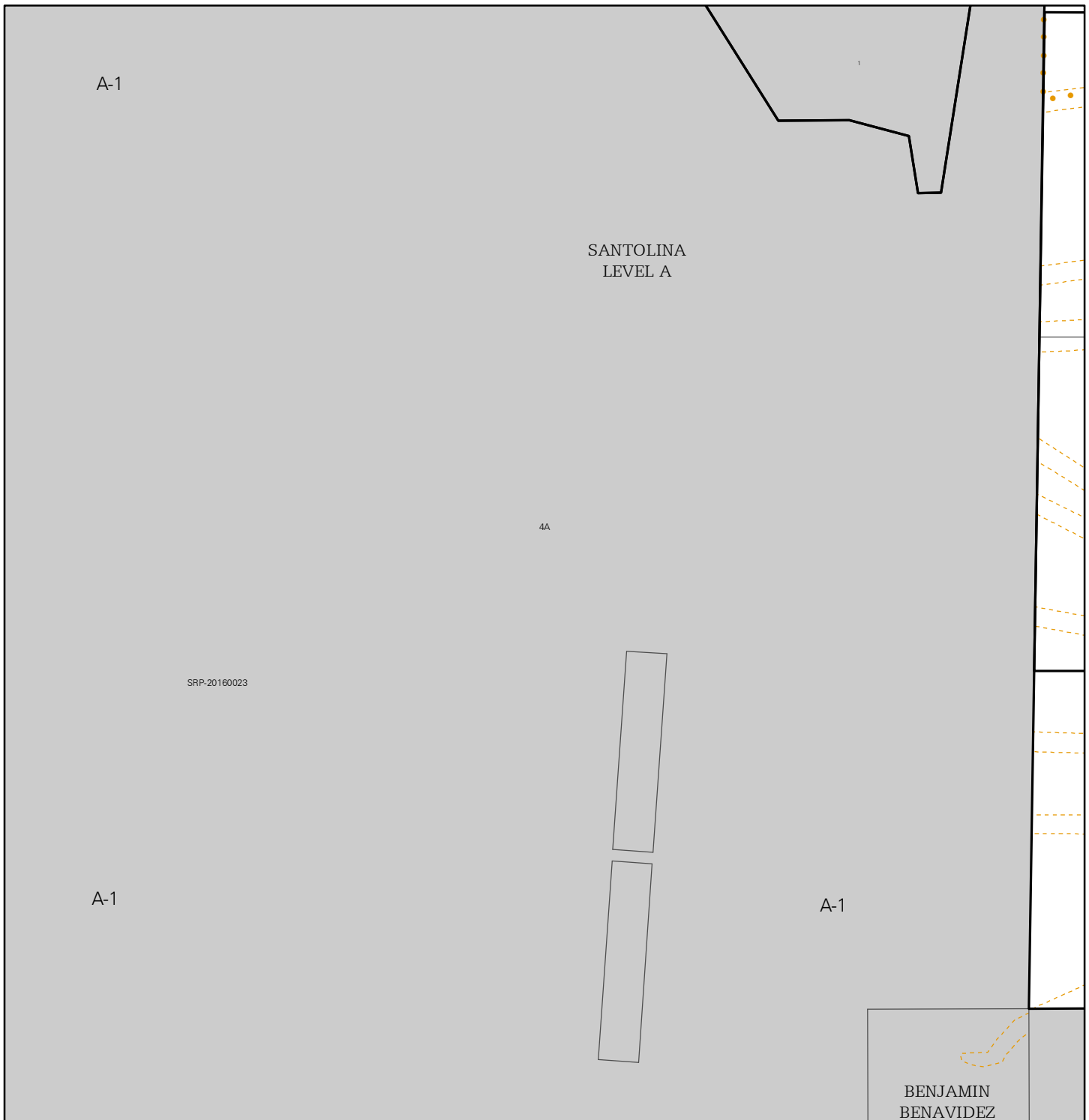
Note: Grey Shading Represents Area Outside of the City Limits

Zone Atlas Page:
M-23-Z


Selected Symbols

SECTOR PLANS	Escarpment
Design Overlay Zones	2 Mile Airport Zone
City Historic Zones	Airport Noise Contours
H-1 Buffer Zone	Wall Overlay Zone
Petroglyph Mon.	

0 750 1,500
Feet



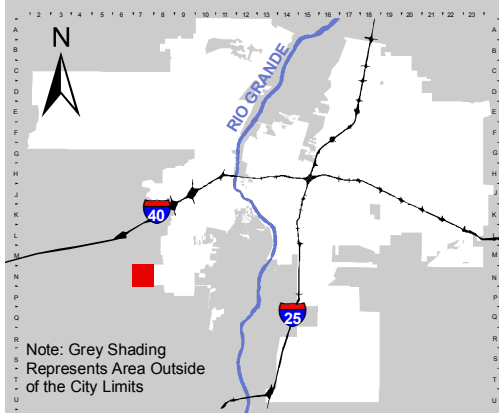
For more current information and details visit: <http://www.cabq.gov/gis>



AGIS
Albuquerque Geographic Information System

Map amended through: May 16, 2018

The Zone Districts and various Overlays shown on these pages are no longer in effect as of May 17, 2018. Refer to the Integrated Development Ordinance (IDO) for current Zoning information.




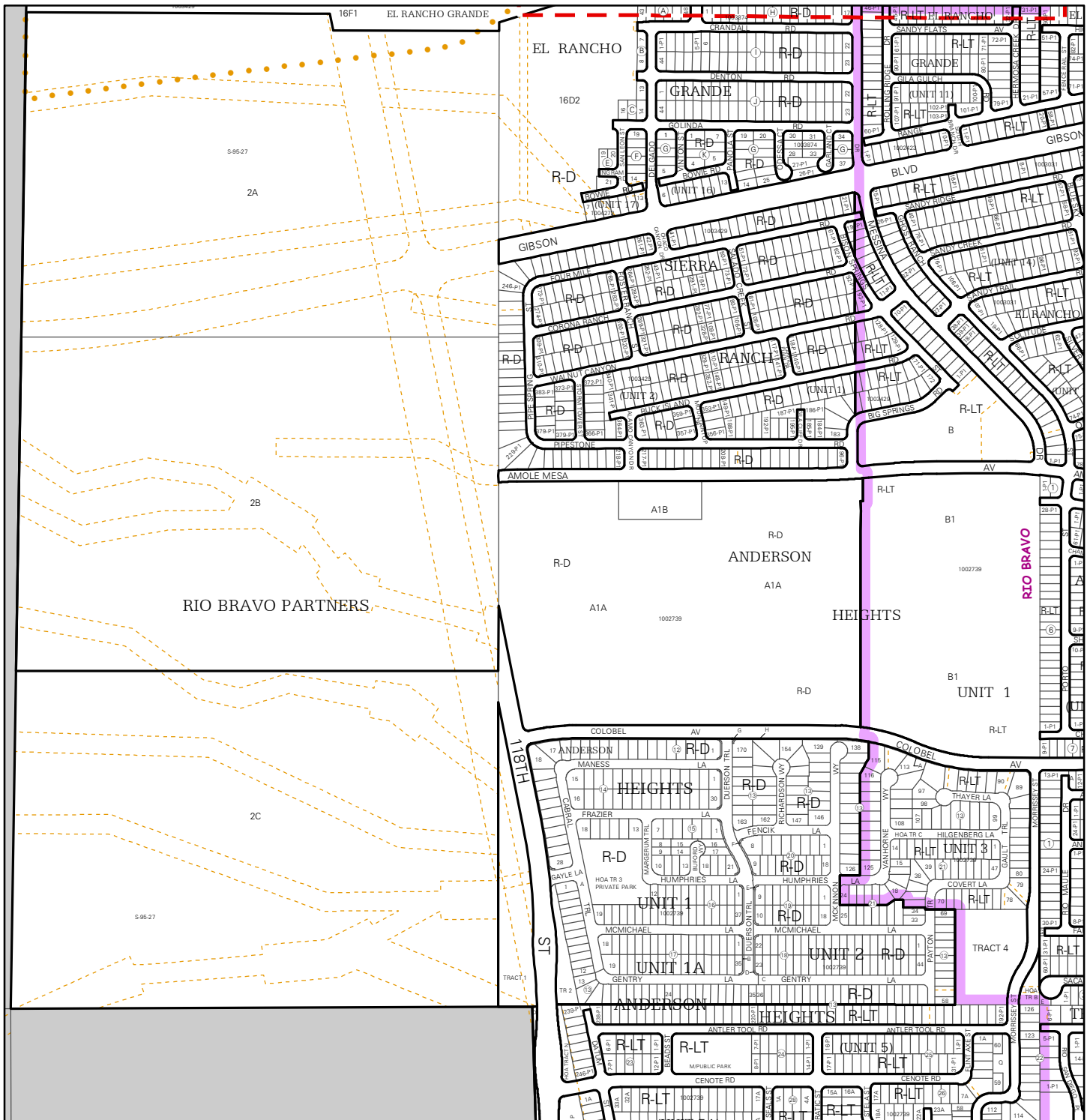
Note: Grey Shading Represents Area Outside of the City Limits

Zone Atlas Page:
N-07-Z


Selected Symbols

SECTOR PLANS	Escarpment
Design Overlay Zones	2 Mile Airport Zone
City Historic Zones	Airport Noise Contours
H-1 Buffer Zone	Wall Overlay Zone
Petroglyph Mon.	





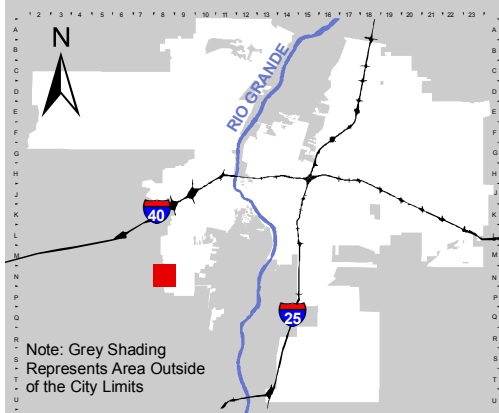
For more current information and details visit: <http://www.cabq.gov/gis>



AGIS
Albuquerque Geographic Information System

Map amended through: May 16, 2018










The Zone Districts and various Overlays shown on these pages are no longer in effect as of May 17, 2018. Refer to the Integrated Development Ordinance (IDO) for current Zoning information.



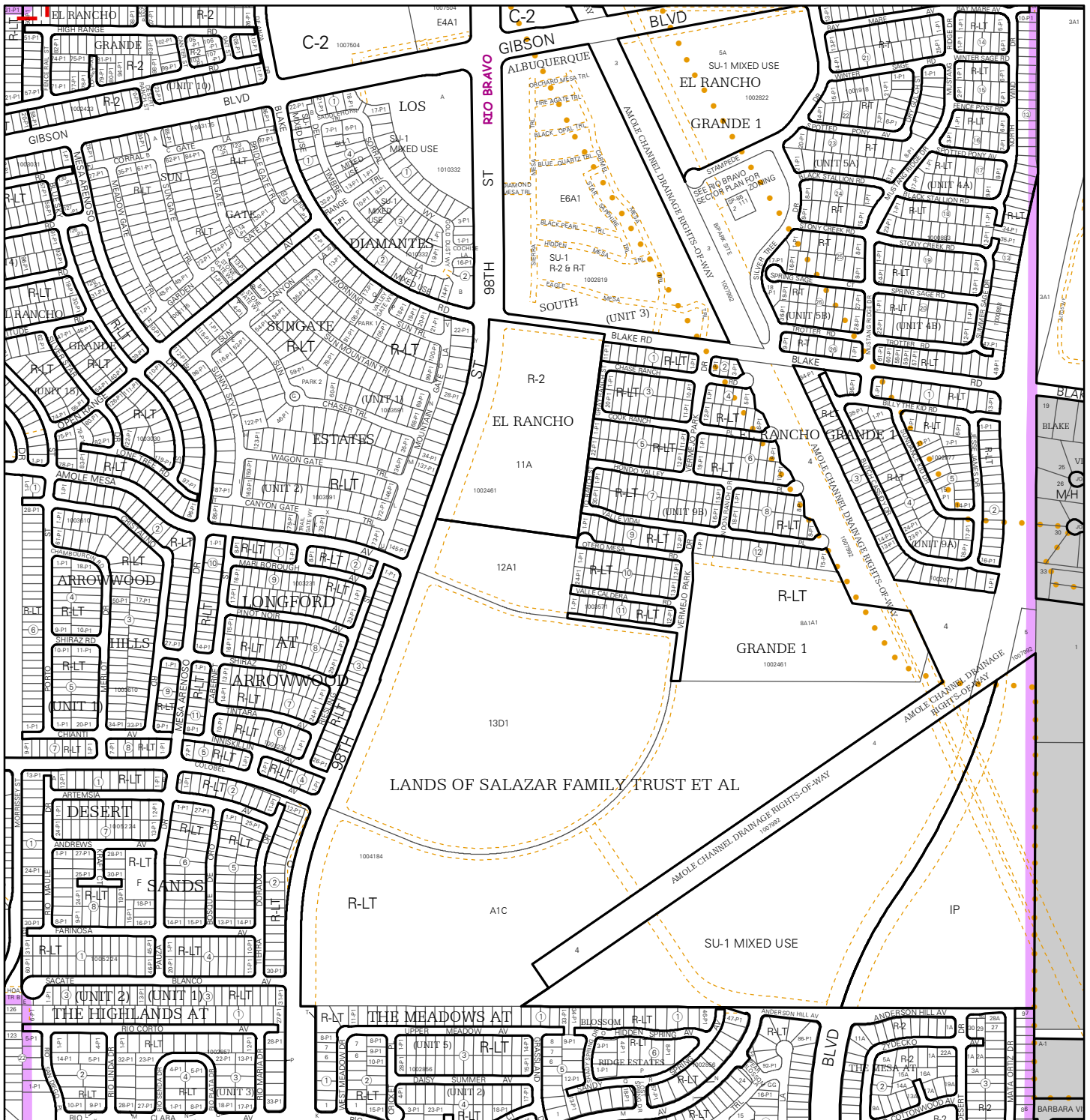
Note: Grey Shading Represents Area Outside of the City Limits

Zone Atlas Page:
N-08-Z


Selected Symbols

 SECTOR PLANS	 Escarpment
 Design Overlay Zones	 2 Mile Airport Zone
 City Historic Zones	 Airport Noise Contours
 H-1 Buffer Zone	 Wall Overlay Zone
 Petroglyph Mon.	

0 750 1,500 Feet



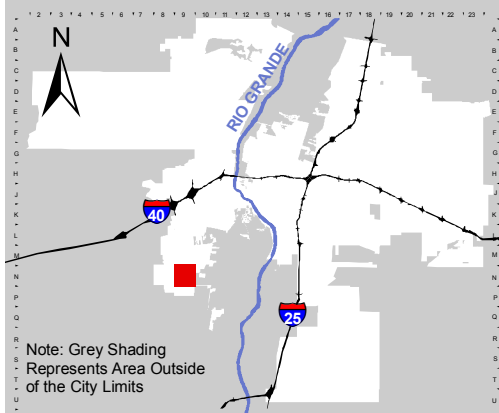
For more current information and details visit: <http://www.cabq.gov/gis>



AGIS
Albuquerque Geographic Information System

Map amended through: May 16, 2018










The Zone Districts and various Overlays shown on these pages are no longer in effect as of May 17, 2018. Refer to the Integrated Development Ordinance (IDO) for current Zoning information.

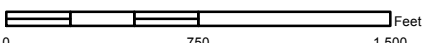


Note: Grey Shading Represents Area Outside of the City Limits

Zone Atlas Page:
N-09-Z

Selected Symbols

 SECTOR PLANS	 Escarpment
 Design Overlay Zones	 2 Mile Airport Zone
 City Historic Zones	 Airport Noise Contours
 H-1 Buffer Zone	 Wall Overlay Zone
 Petroglyph Mon.	





For more current information and details visit: <http://www.cabq.gov/gis>

Map amended through: May 16, 2018
The Zone Districts and various Overlays shown on these pages are no longer in effect as of May 17, 2018. Refer to the Integrated Development Ordinance (IDO) for current Zoning information.

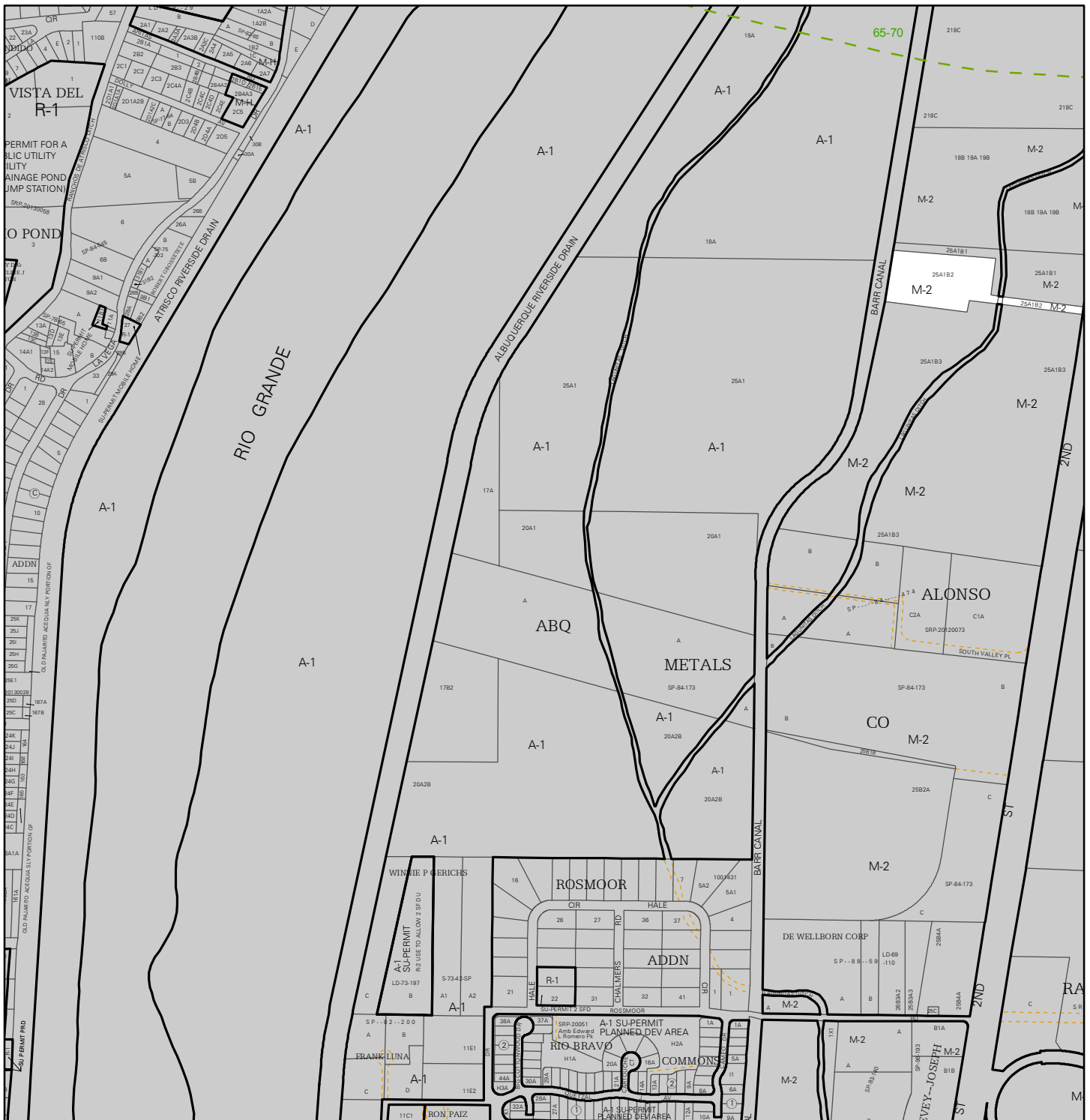
Note: Grey Shading Represents Area Outside of the City Limits

Zone Atlas Page:
N-10-Z


Selected Symbols

- SECTOR PLANS
- Design Overlay Zones
- City Historic Zones
- H-1 Buffer Zone
- Petroglyph Mon.
- Escarpment
- 2 Mile Airport Zone
- Airport Noise Contours
- Wall Overlay Zone

0 750 1,500 Feet



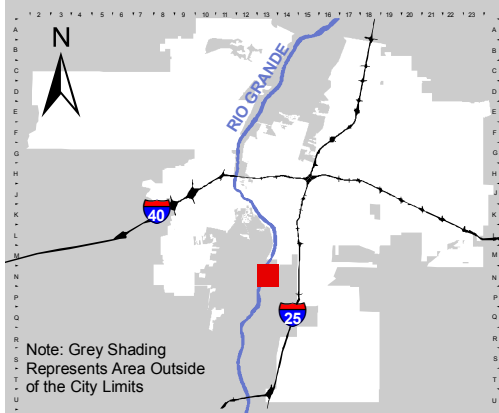
For more current information and details visit: <http://www.cabq.gov/gis>



AGIS
Albuquerque Geographic Information System

Map amended through: May 16, 2018

The Zone Districts and various Overlays shown on these pages are no longer in effect as of May 17, 2018. Refer to the Integrated Development Ordinance (IDO) for current Zoning information.



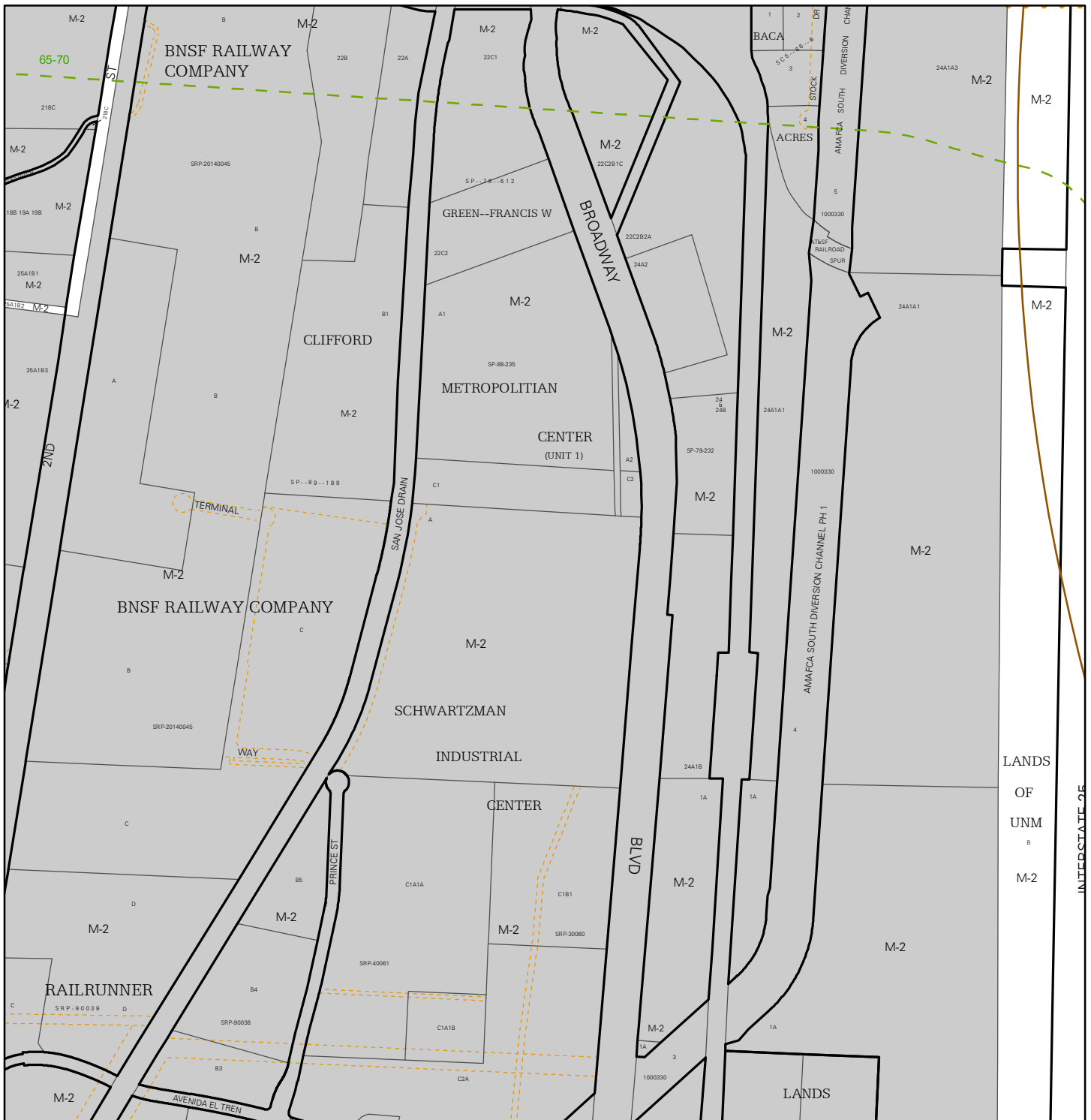
Note: Grey Shading Represents Area Outside of the City Limits

Zone Atlas Page:
N-13-Z

Selected Symbols

SECTOR PLANS	Escarpment
Design Overlay Zones	2 Mile Airport Zone
City Historic Zones	Airport Noise Contours
H-1 Buffer Zone	Wall Overlay Zone
Petroglyph Mon.	

0 750 1,500 Feet



For more current information and details visit: <http://www.cabq.gov/gis>

AGIS
Albuquerque Geographic Information System

Map amended through: May 16, 2018
The Zone Districts and various Overlays shown on these pages are no longer in effect as of May 17, 2018. Refer to the Integrated Development Ordinance (IDO) for current Zoning information.

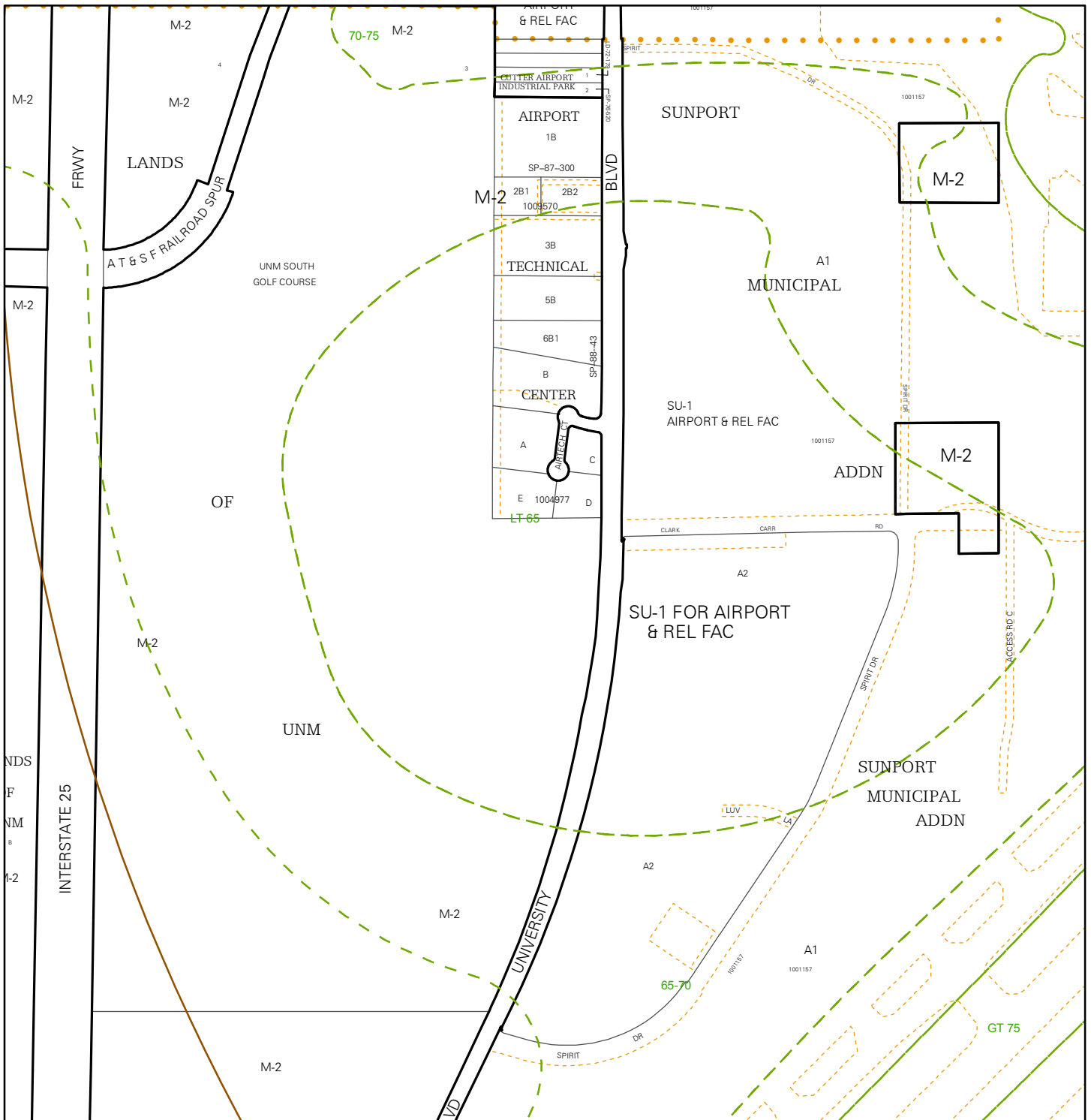
Note: Grey Shading Represents Area Outside of the City Limits

Zone Atlas Page:
N-14-Z

Selected Symbols

- SECTOR PLANS
- Design Overlay Zones
- City Historic Zones
- H-1 Buffer Zone
- Petroglyph Mon.
- Escarpment
- 2 Mile Airport Zone
- Airport Noise Contours
- Wall Overlay Zone

0 750 1,500 Feet



For more current information and details visit: <http://www.cabq.gov/gis>

AGIS
Albuquerque Geographic Information System

Map amended through: May 16, 2018
The Zone Districts and various Overlays shown on these pages are no longer in effect as of May 17, 2018. Refer to the Integrated Development Ordinance (IDO) for current Zoning information.

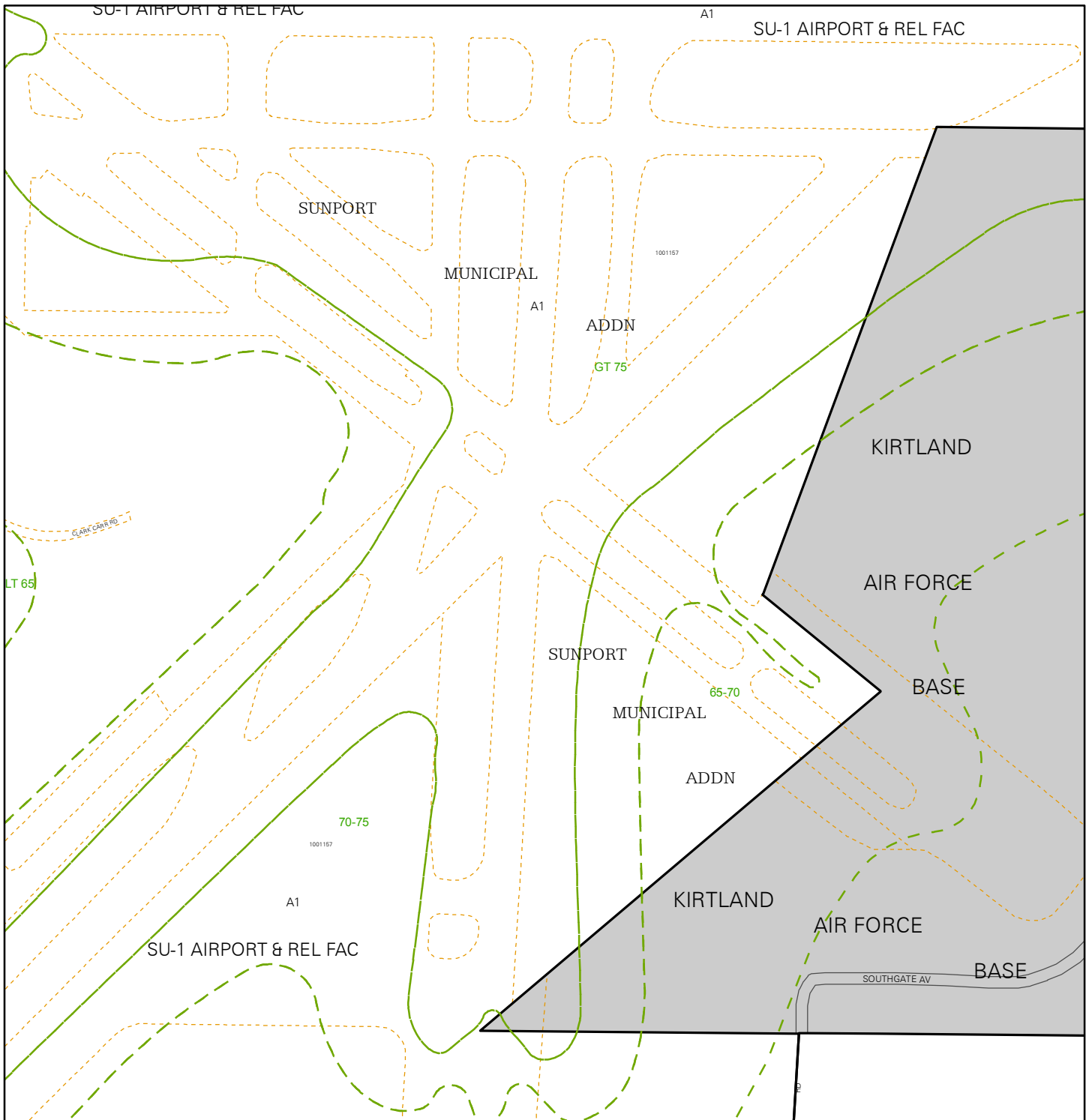
Note: Grey Shading Represents Area Outside of the City Limits

Zone Atlas Page:
N-15-Z


Selected Symbols

SECTOR PLANS	Escarpment
Design Overlay Zones	2 Mile Airport Zone
City Historic Zones	Airport Noise Contours
H-1 Buffer Zone	Wall Overlay Zone
Petroglyph Mon.	

0 750 1,500 Feet



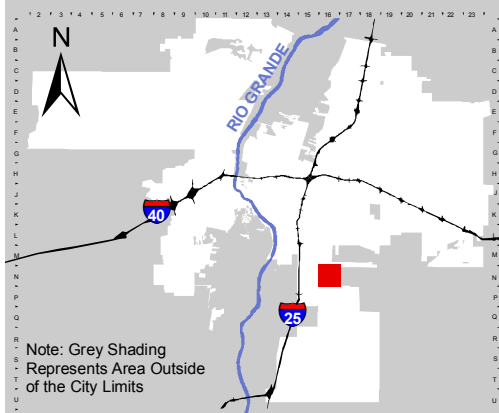
For more current information and details visit: <http://www.cabq.gov/gis>



AGIS
Albuquerque Geographic Information System

Map amended through: May 16, 2018

The Zone Districts and various Overlays shown on these pages are no longer in effect as of May 17, 2018. Refer to the Integrated Development Ordinance (IDO) for current Zoning information.

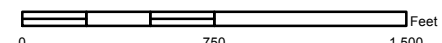


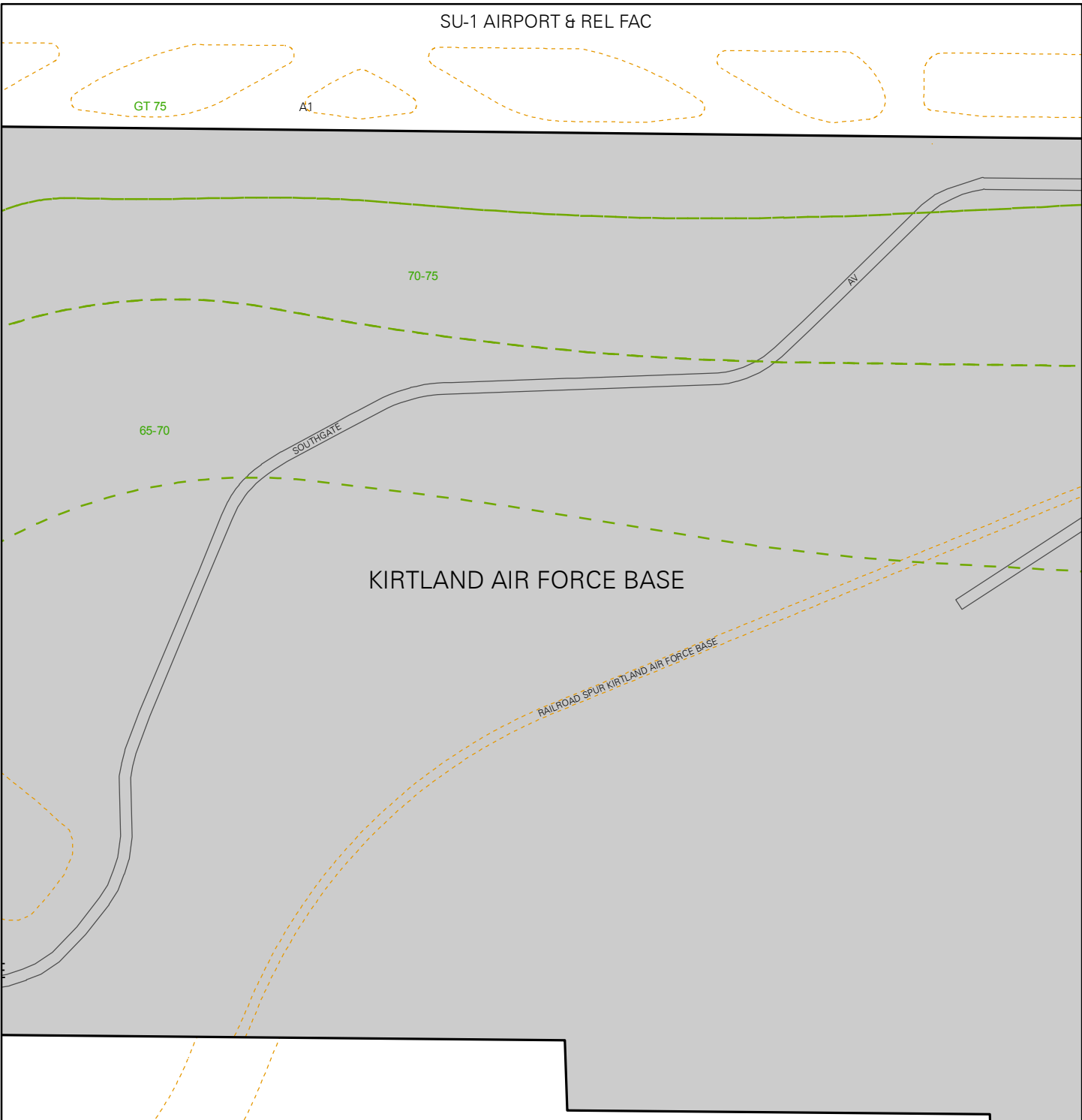
Note: Grey Shading Represents Area Outside of the City Limits

Zone Atlas Page:
N-16-Z


Selected Symbols

SECTOR PLANS	Escarpment
Design Overlay Zones	2 Mile Airport Zone
City Historic Zones	Airport Noise Contours
H-1 Buffer Zone	Wall Overlay Zone
Petroglyph Mon.	





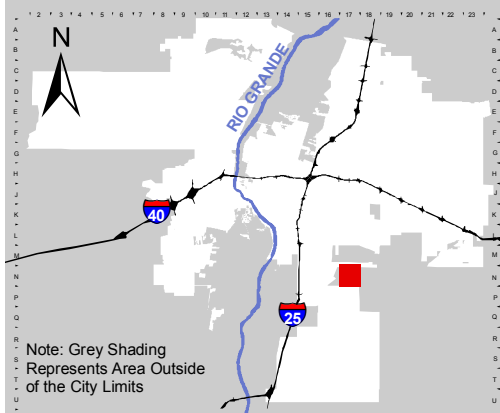
For more current information and details visit: <http://www.cabq.gov/gis>



AGIS
Albuquerque Geographic Information System

Map amended through: May 16, 2018

The Zone Districts and various Overlays shown on these pages are no longer in effect as of May 17, 2018. Refer to the Integrated Development Ordinance (IDO) for current Zoning information.



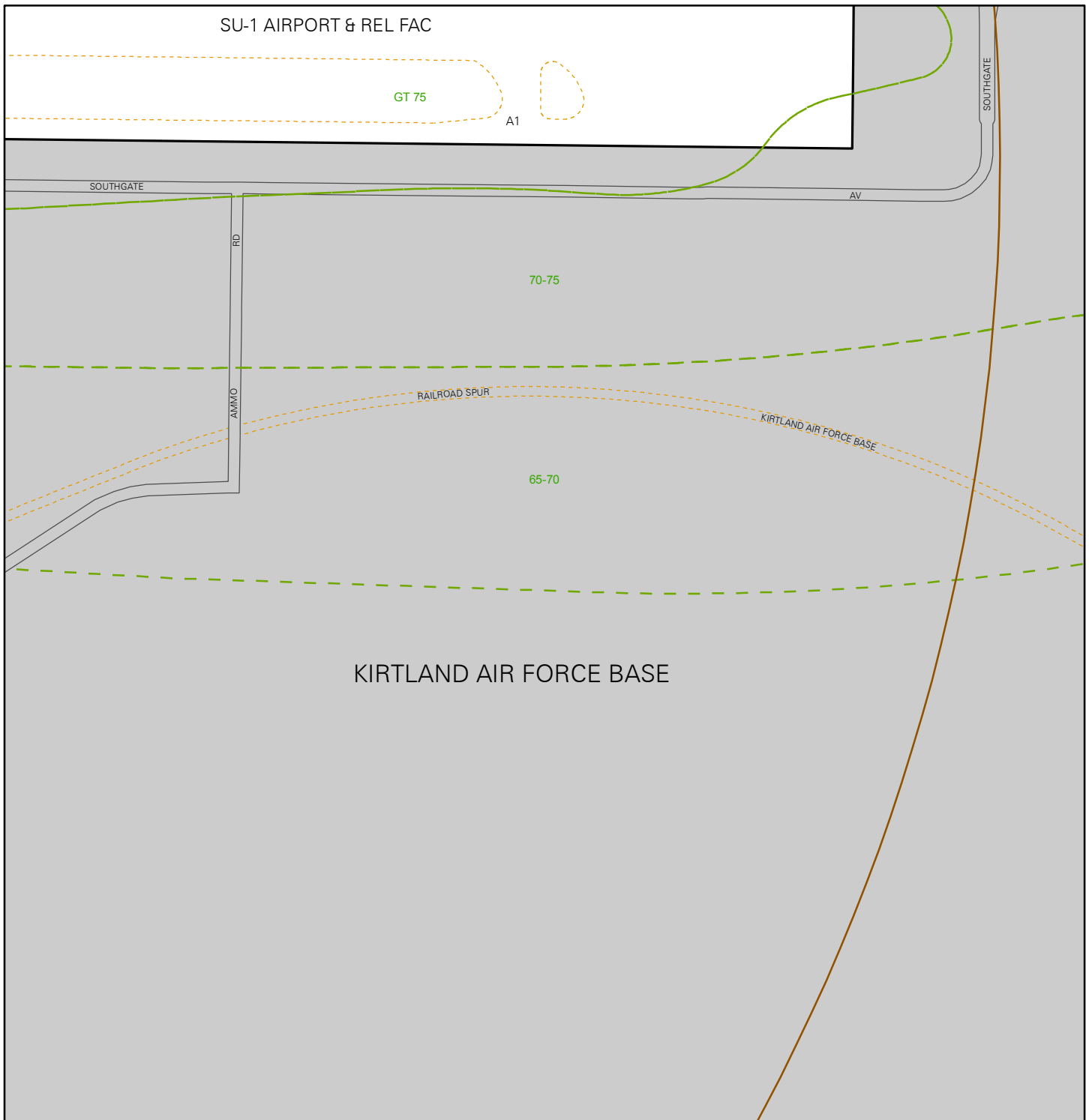
Note: Grey Shading Represents Area Outside of the City Limits

Zone Atlas Page:
N-17-Z


Selected Symbols

SECTOR PLANS	Escarpment
Design Overlay Zones	2 Mile Airport Zone
City Historic Zones	Airport Noise Contours
H-1 Buffer Zone	Wall Overlay Zone
Petroglyph Mon.	

0 750 1,500
Feet



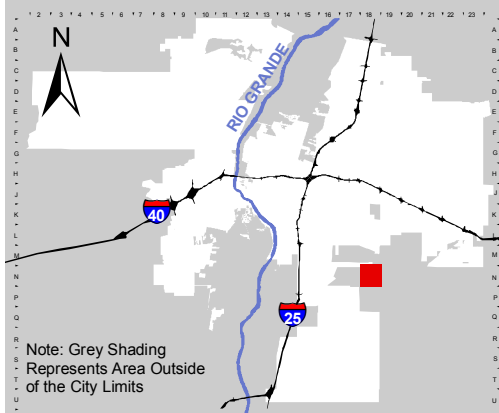
For more current information and details visit: <http://www.cabq.gov/gis>



AGIS
Albuquerque Geographic Information System

Map amended through: May 16, 2018










The Zone Districts and various Overlays shown on these pages are no longer in effect as of May 17, 2018. Refer to the Integrated Development Ordinance (IDO) for current Zoning information.

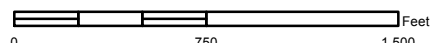


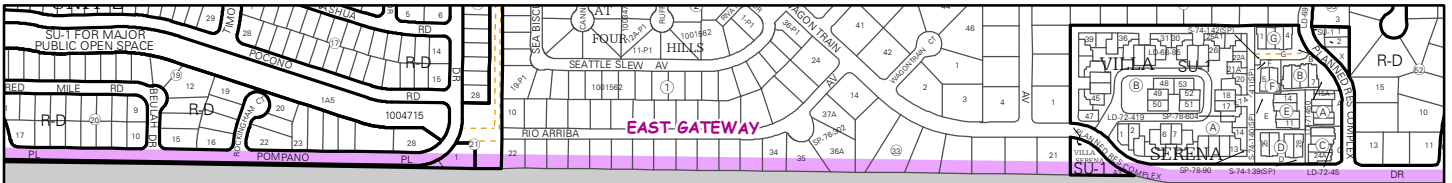
Note: Grey Shading Represents Area Outside of the City Limits

Zone Atlas Page:
N-18-Z

Selected Symbols


 SECTOR PLANS	 Escarpment
 Design Overlay Zones	 2 Mile Airport Zone
 City Historic Zones	 Airport Noise Contours
 H-1 Buffer Zone	 Wall Overlay Zone
 Petroglyph Mon.	





KIRTLAND AIR FORCE BASE

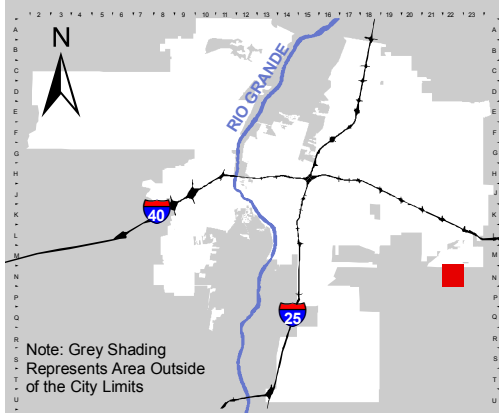
For more current information and details visit: <http://www.cabq.gov/gis>



AGIS
Albuquerque Geographic Information System

Map amended through: May 16, 2018

The Zone Districts and various Overlays shown on these pages are no longer in effect as of May 17, 2018. Refer to the Integrated Development Ordinance (IDO) for current Zoning information.

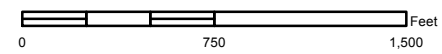


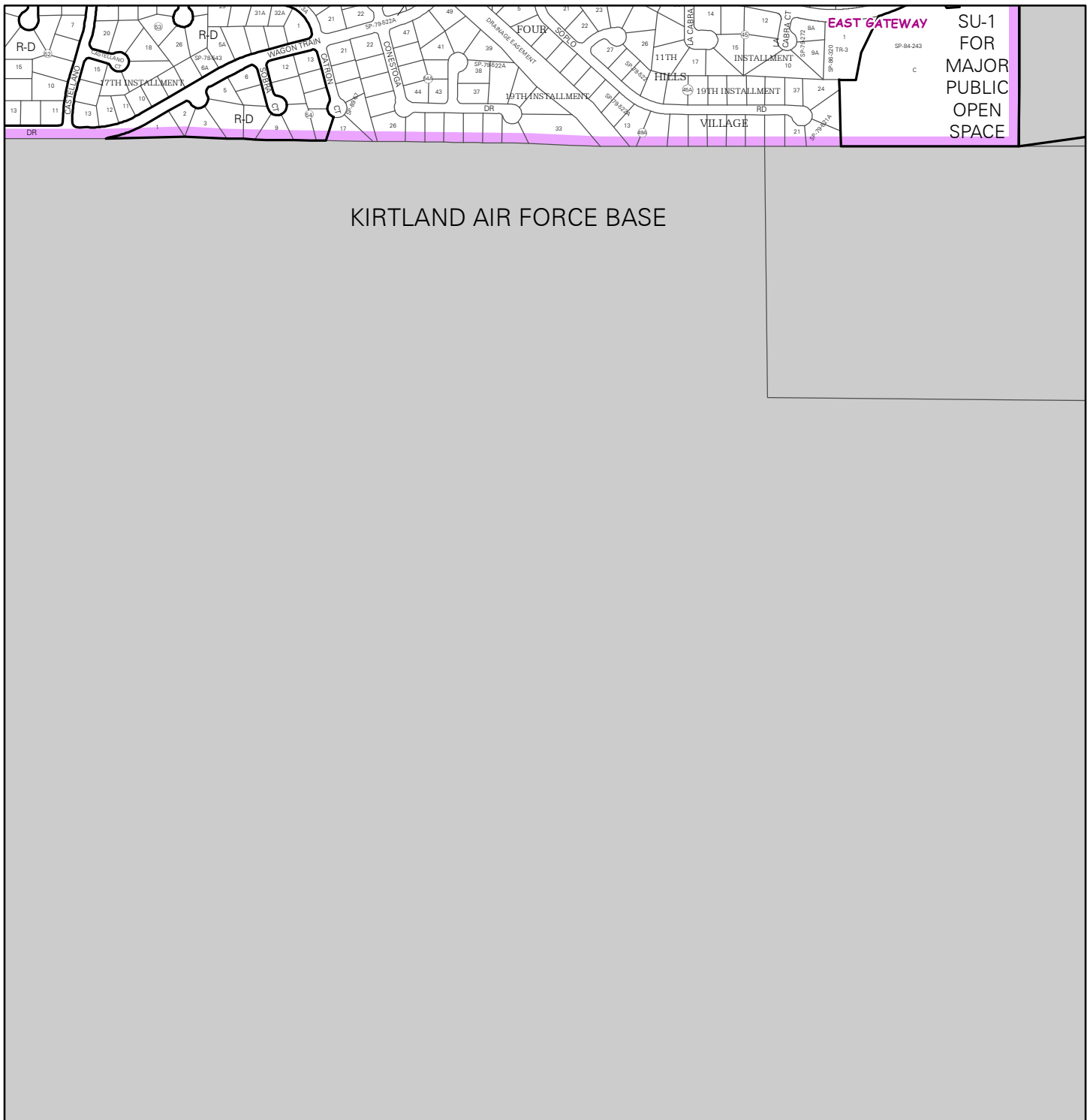
Note: Grey Shading Represents Area Outside of the City Limits

Zone Atlas Page:
N-22-Z

Selected Symbols

SECTOR PLANS	Escarpment
Design Overlay Zones	2 Mile Airport Zone
City Historic Zones	Airport Noise Contours
H-1 Buffer Zone	Wall Overlay Zone
Petroglyph Mon.	





For more current information and details visit: <http://www.cabq.gov/gis>

AGIS
Albuquerque Geographic Information System

Map amended through: May 16, 2018

The Zone Districts and various Overlays shown on these pages are no longer in effect as of May 17, 2018. Refer to the Integrated Development Ordinance (IDO) for current Zoning information.

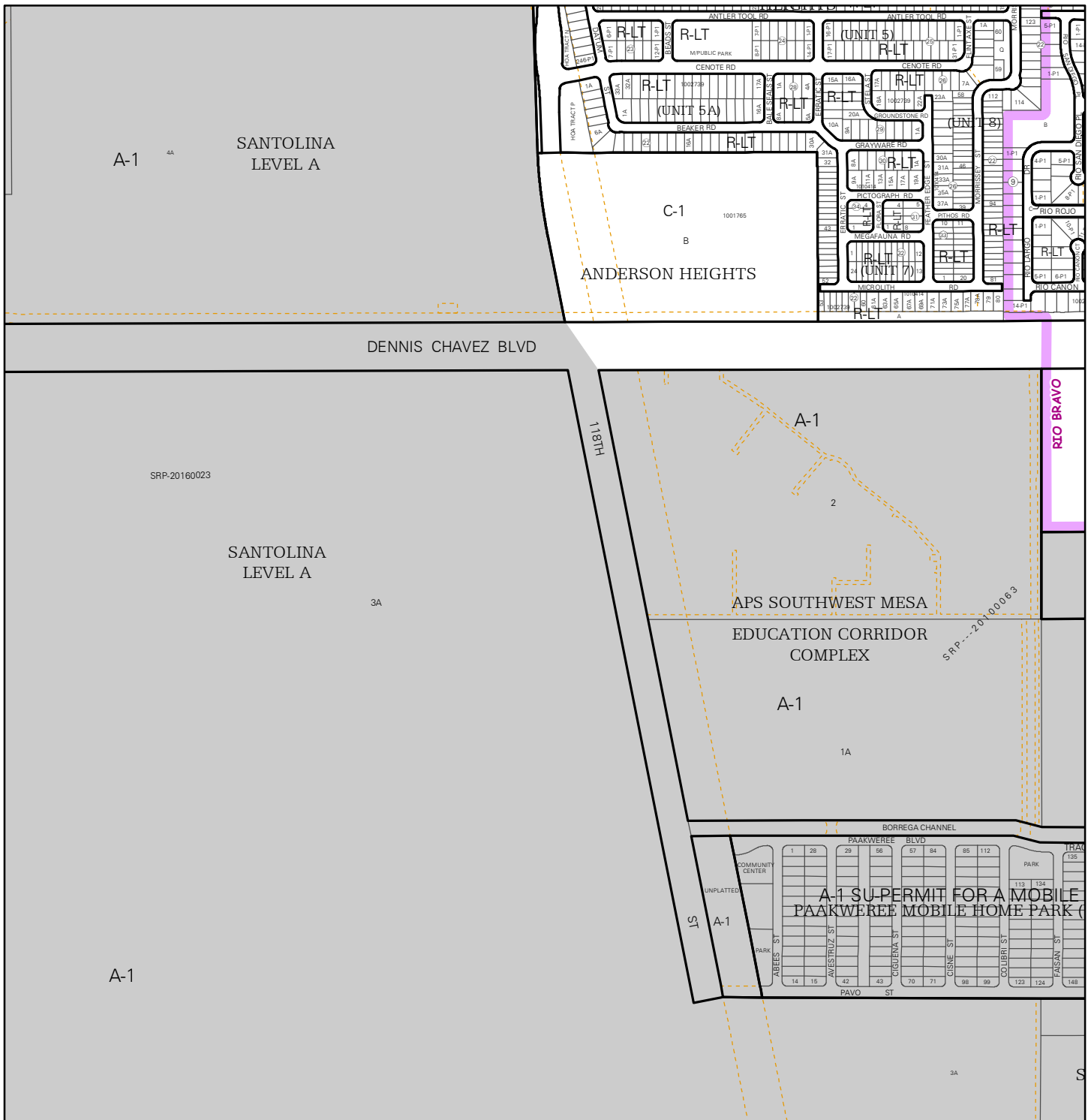
Note: Grey Shading Represents Area Outside of the City Limits

Zone Atlas Page:
N-23-Z


Selected Symbols

SECTOR PLANS	Escarpment
Design Overlay Zones	2 Mile Airport Zone
City Historic Zones	Airport Noise Contours
H-1 Buffer Zone	Wall Overlay Zone
Petroglyph Mon.	

0 750 1,500 Feet



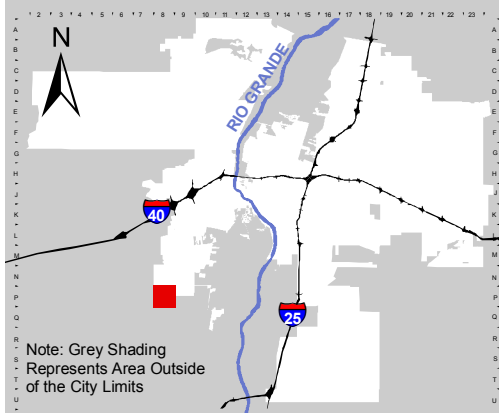
For more current information and details visit: <http://www.cabq.gov/gis>



AGIS
Albuquerque Geographic Information System

Map amended through: May 16, 2018

The Zone Districts and various Overlays shown on these pages are no longer in effect as of May 17, 2018. Refer to the Integrated Development Ordinance (IDO) for current Zoning information.



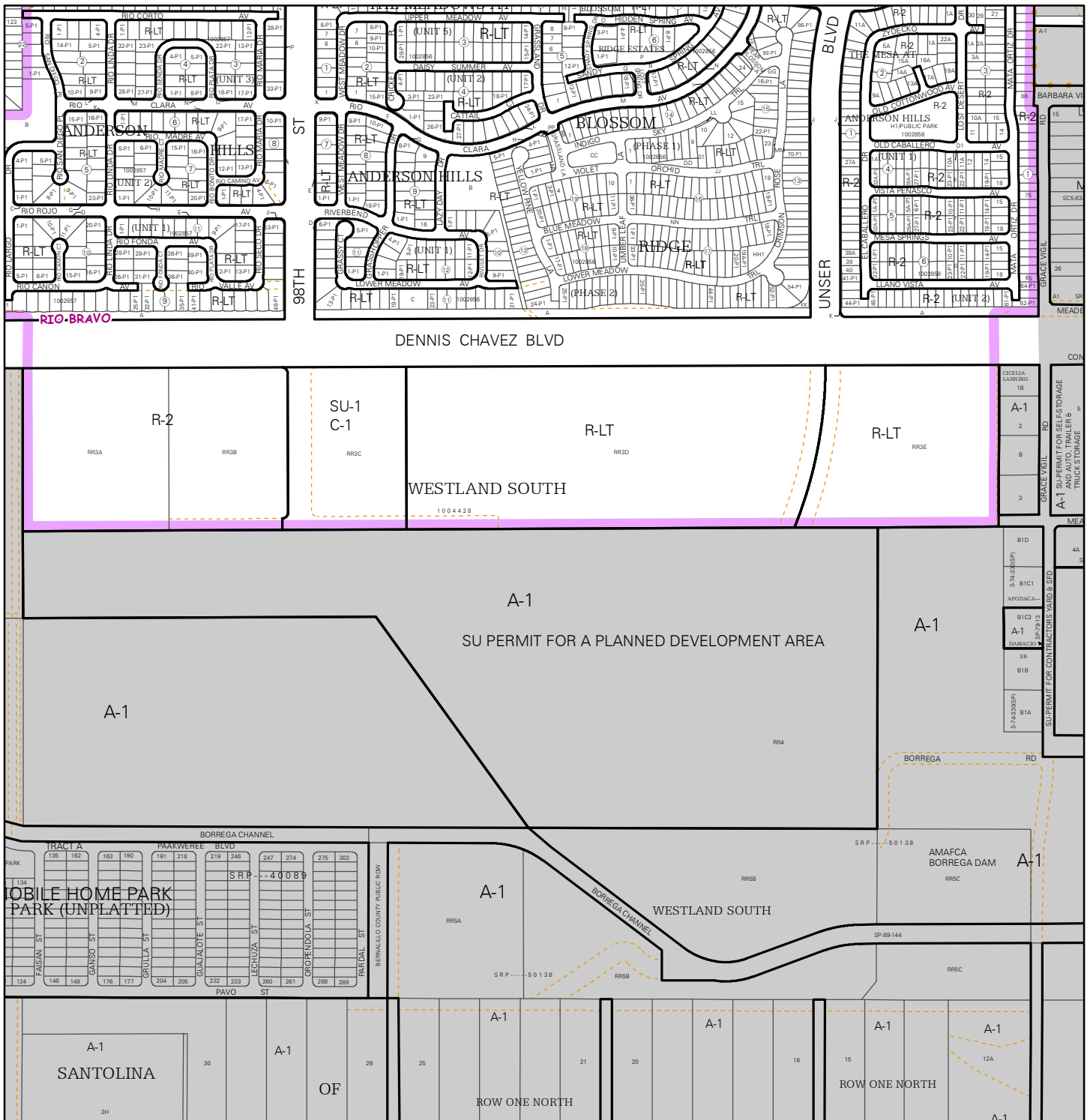
Note: Grey Shading Represents Area Outside of the City Limits

Zone Atlas Page:
P-08-Z

Selected Symbols

SECTOR PLANS	Escarpment
Design Overlay Zones	2 Mile Airport Zone
City Historic Zones	Airport Noise Contours
H-1 Buffer Zone	Wall Overlay Zone
Petroglyph Mon.	

0 750 1,500 Feet



For more current information and details visit: <http://www.cabq.gov/gis>

AGIS
Albuquerque Geographic Information System

Map amended through: May 16, 2018

The Zone Districts and various Overlays shown on these pages are no longer in effect as of May 17, 2018. Refer to the Integrated Development Ordinance (IDO) for current Zoning information.

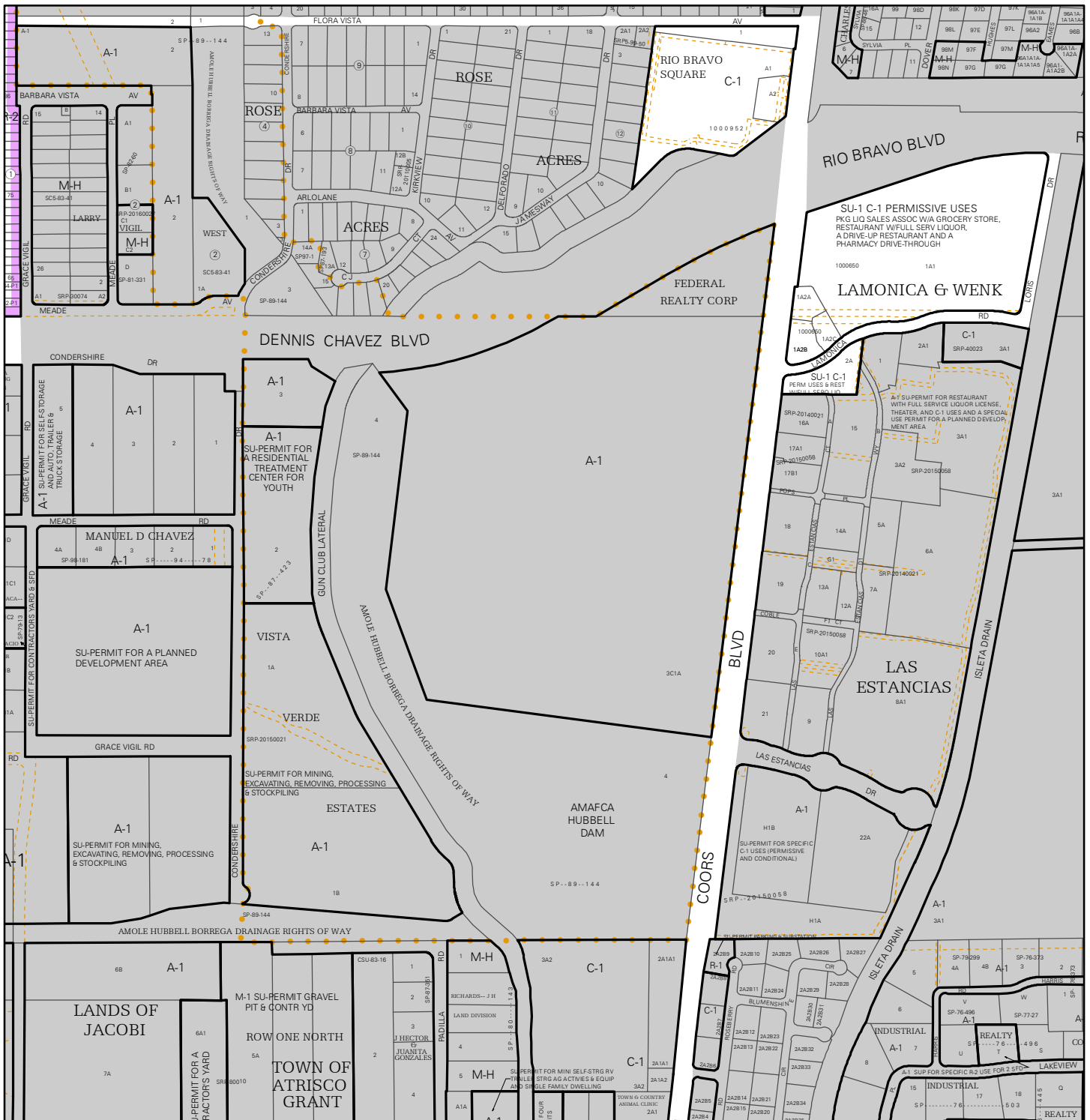
Note: Grey Shading Represents Area Outside of the City Limits

Zone Atlas Page:
P-09-Z

Selected Symbols

SECTOR PLANS	Escarpment
Design Overlay Zones	2 Mile Airport Zone
City Historic Zones	Airport Noise Contours
H-1 Buffer Zone	Wall Overlay Zone
Petroglyph Mon.	

0 750 1,500 Feet



For more current information and details visit: <http://www.cabq.gov/gis>

AGIS
Albuquerque Geographic Information System

Map amended through: May 16, 2018

The Zone Districts and various Overlays shown on these pages are no longer in effect as of May 17, 2018. Refer to the Integrated Development Ordinance (IDO) for current Zoning information.

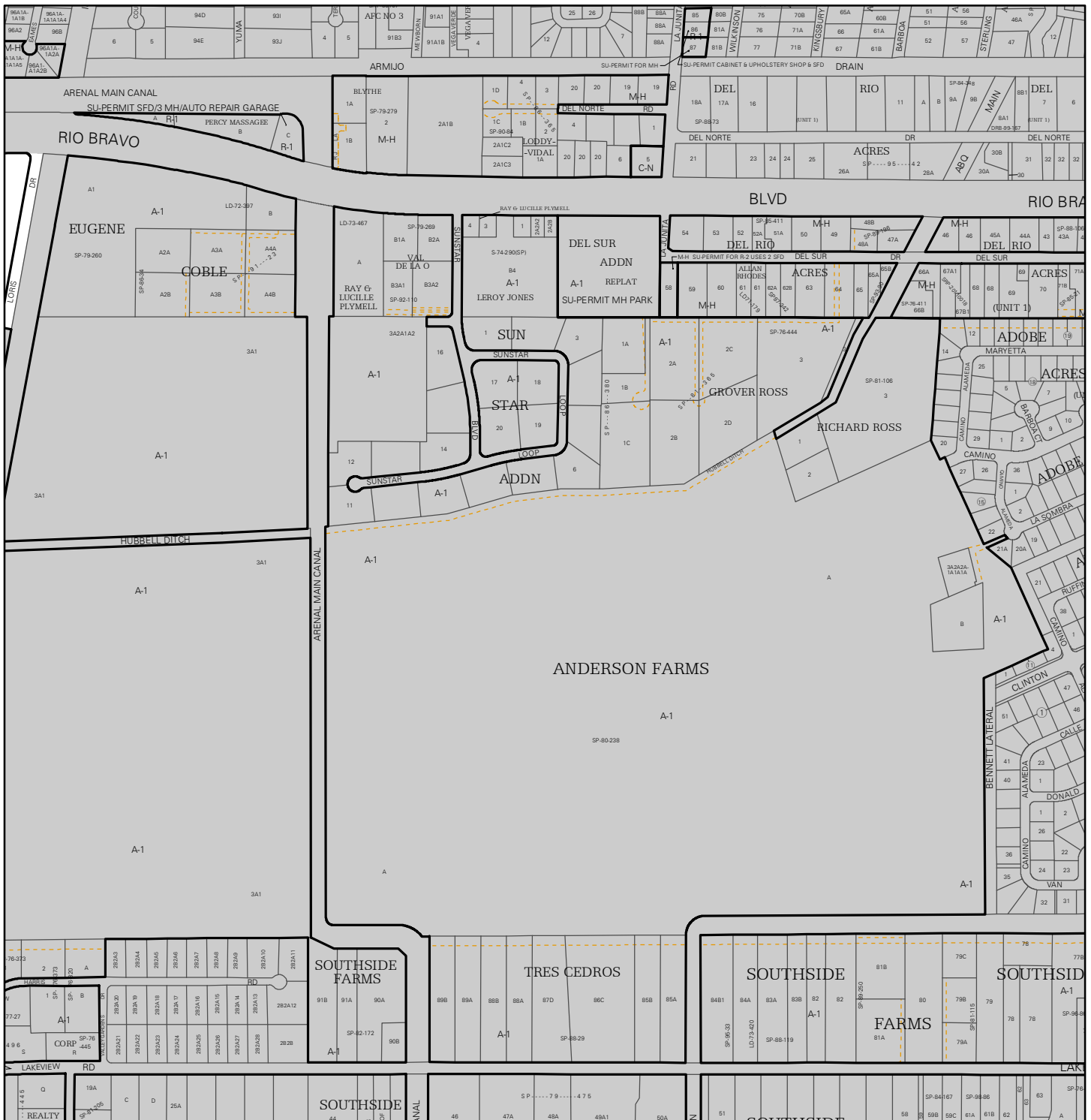
Note: Grey Shading Represents Area Outside of the City Limits

Zone Atlas Page:
P-10-Z


Selected Symbols

- SECTOR PLANS
- Design Overlay Zones
- City Historic Zones
- H-1 Buffer Zone
- Petroglyph Mon.
- Escarpment
- 2 Mile Airport Zone
- Airport Noise Contours
- Wall Overlay Zone

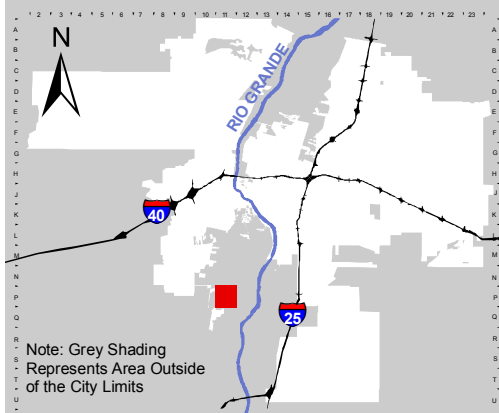
0 750 1,500 Feet



For more current information and details visit: <http://www.cabq.gov/gis>



Map amended through: May 16, 2018
The Zone Districts and various Overlays shown on these pages are no longer in effect as of May 17, 2018. Refer to the Integrated Development Ordinance (IDO) for current Zoning information.

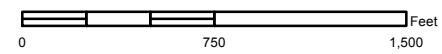


Note: Grey Shading Represents Area Outside of the City Limits

Zone Atlas Page:
P-11-Z


Selected Symbols

- SECTOR PLANS
- Design Overlay Zones
- City Historic Zones
- H-1 Buffer Zone
- Petroglyph Mon.
- Escarpment
- 2 Mile Airport Zone
- Airport Noise Contours
- Wall Overlay Zone





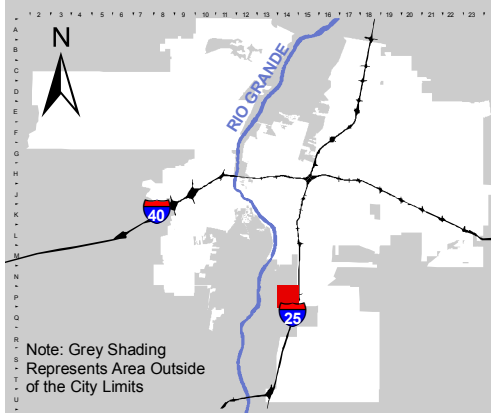
For more current information and details visit: <http://www.cabq.gov/gis>



AGIS
Albuquerque Geographic Information System

Map amended through: May 16, 2018










The Zone Districts and various Overlays shown on these pages are no longer in effect as of May 17, 2018. Refer to the Integrated Development Ordinance (IDO) for current Zoning information.

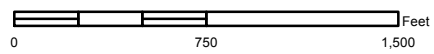


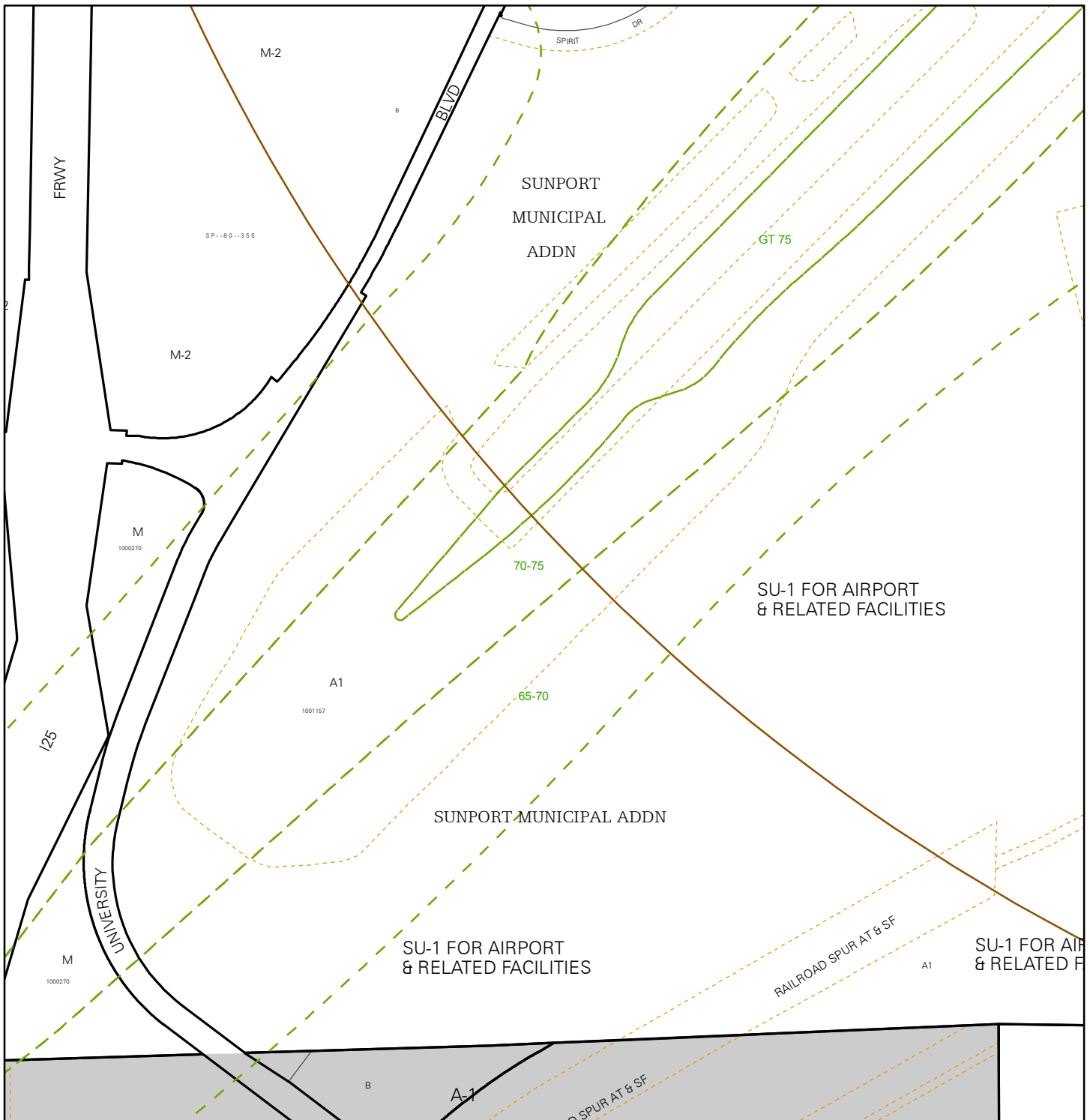
Note: Grey Shading Represents Area Outside of the City Limits

Zone Atlas Page:
P-14-Z

Selected Symbols

 SECTOR PLANS	 Escarpment
 Design Overlay Zones	 2 Mile Airport Zone
 City Historic Zones	 Airport Noise Contours
 H-1 Buffer Zone	 Wall Overlay Zone
 Petroglyph Mon.	





For more current information and details visit: <http://www.cabq.gov/gis>

AGIS
Albuquerque Geographic Information System

Map amended through: May 16, 2018

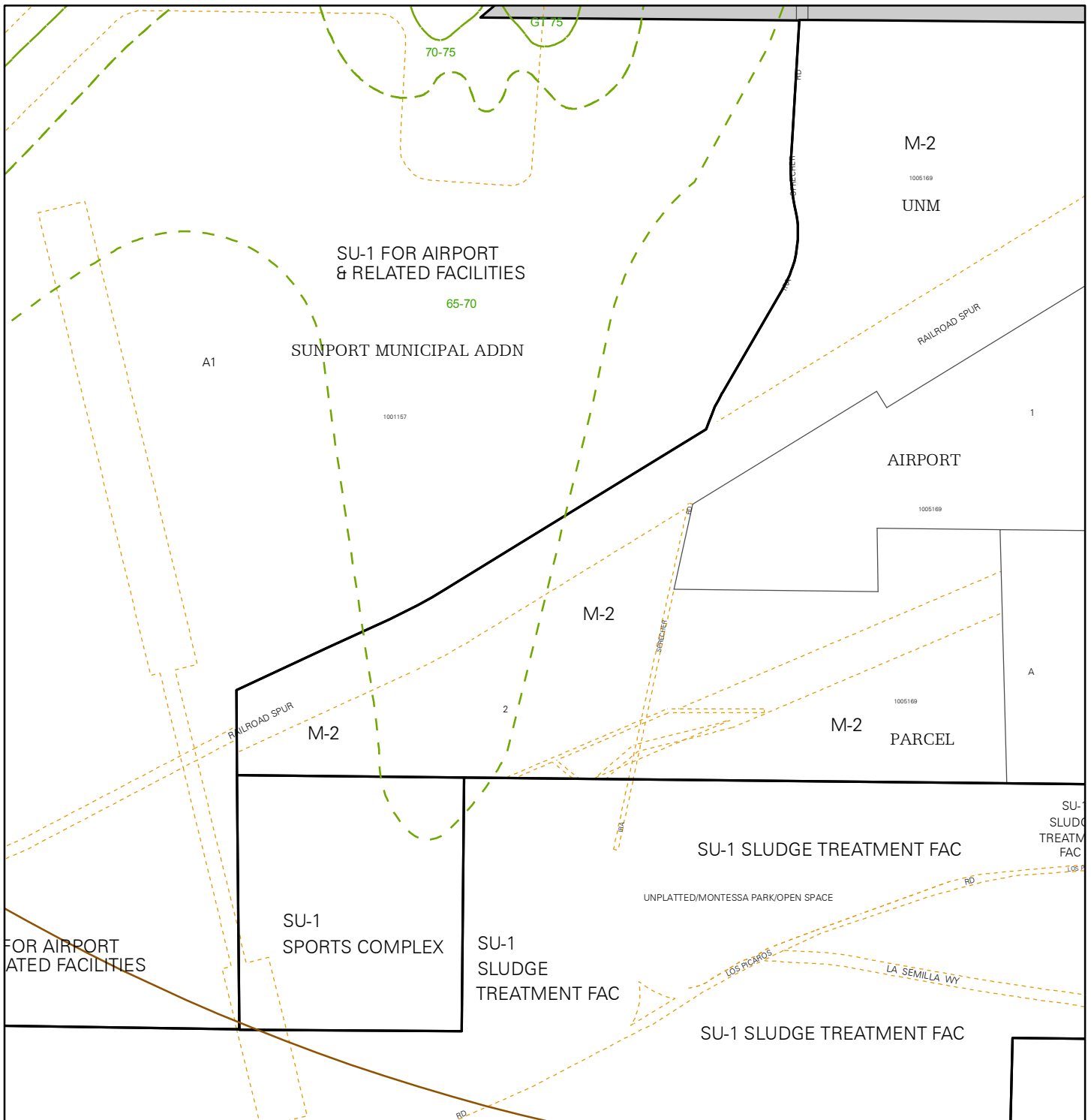
The Zone Districts and various Overlays shown on these pages are no longer in effect as of May 17, 2018. Refer to the Integrated Development Ordinance (IDO) for current Zoning information.

Note: Grey Shading Represents Area Outside of the City Limits


Zone Atlas Page:
P-15-Z

Selected Symbols

SECTOR PLANS	Escarpment
Design Overlay Zones	2 Mile Airport Zone
City Historic Zones	Airport Noise Contours
H-1 Buffer Zone	Wall Overlay Zone
Petroglyph Mon.	



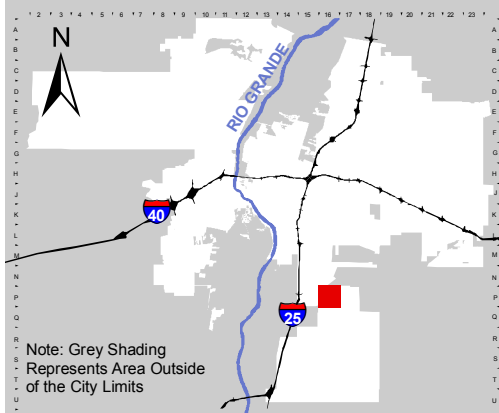
For more current information and details visit: <http://www.cabq.gov/gis>



AGIS
Albuquerque Geographic Information System

Map amended through: May 16, 2018

The Zone Districts and various Overlays shown on these pages are no longer in effect as of May 17, 2018. Refer to the Integrated Development Ordinance (IDO) for current Zoning information.

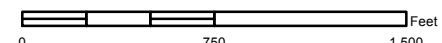


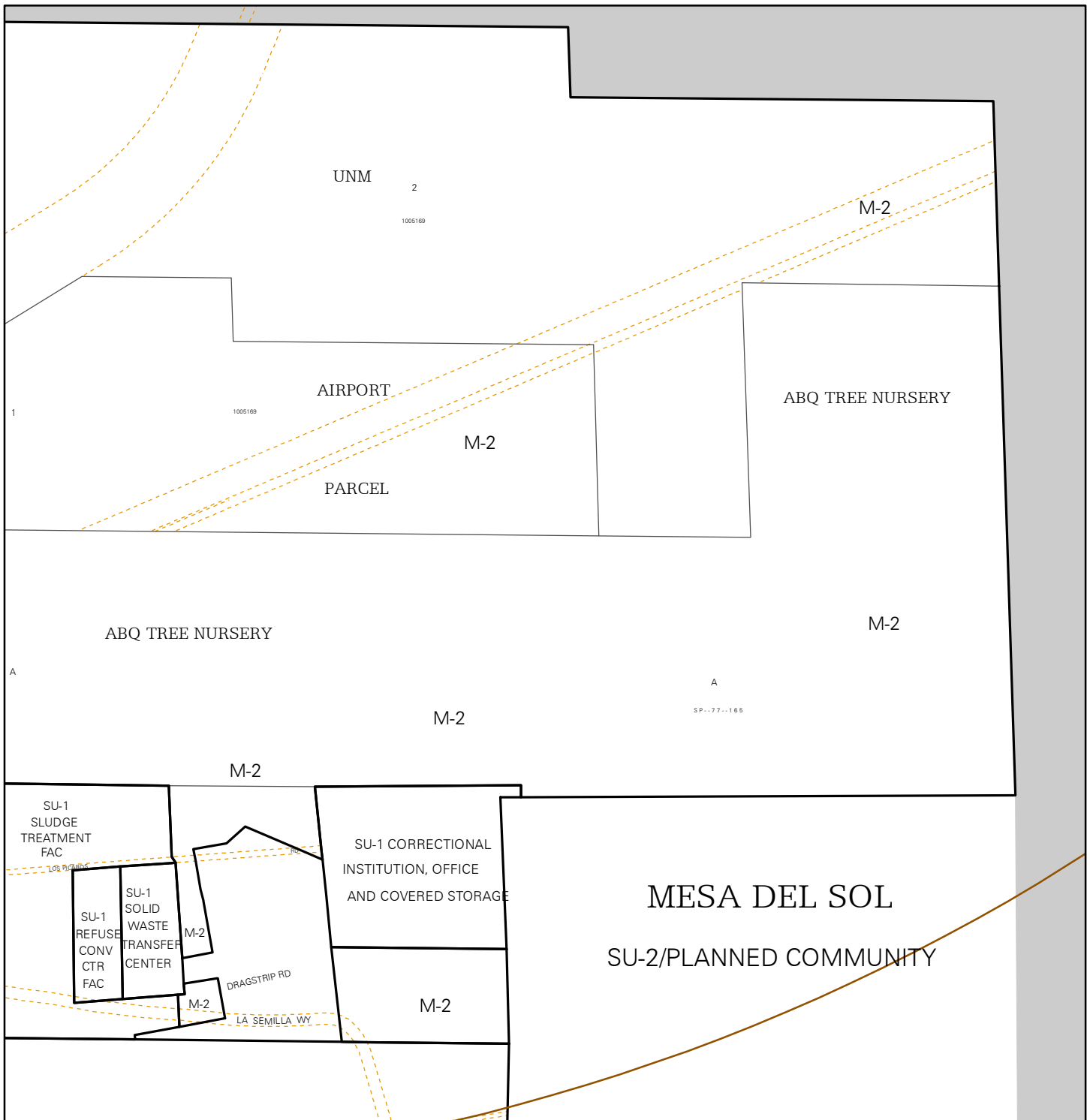
Note: Grey Shading Represents Area Outside of the City Limits

Zone Atlas Page:
P-16-Z


Selected Symbols

SECTOR PLANS	Escarpment
Design Overlay Zones	2 Mile Airport Zone
City Historic Zones	Airport Noise Contours
H-1 Buffer Zone	Wall Overlay Zone
Petroglyph Mon.	





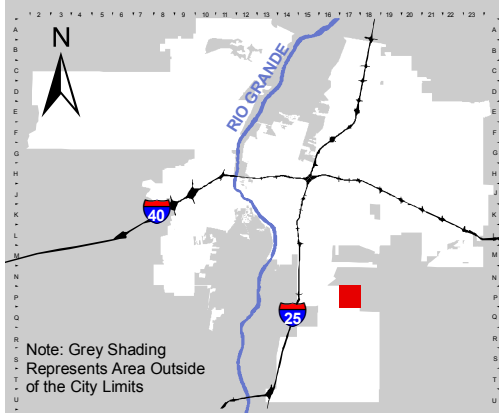
For more current information and details visit: <http://www.cabq.gov/gis>



AGIS
Albuquerque Geographic Information System

Map amended through: May 16, 2018

The Zone Districts and various Overlays shown on these pages are no longer in effect as of May 17, 2018. Refer to the Integrated Development Ordinance (IDO) for current Zoning information.



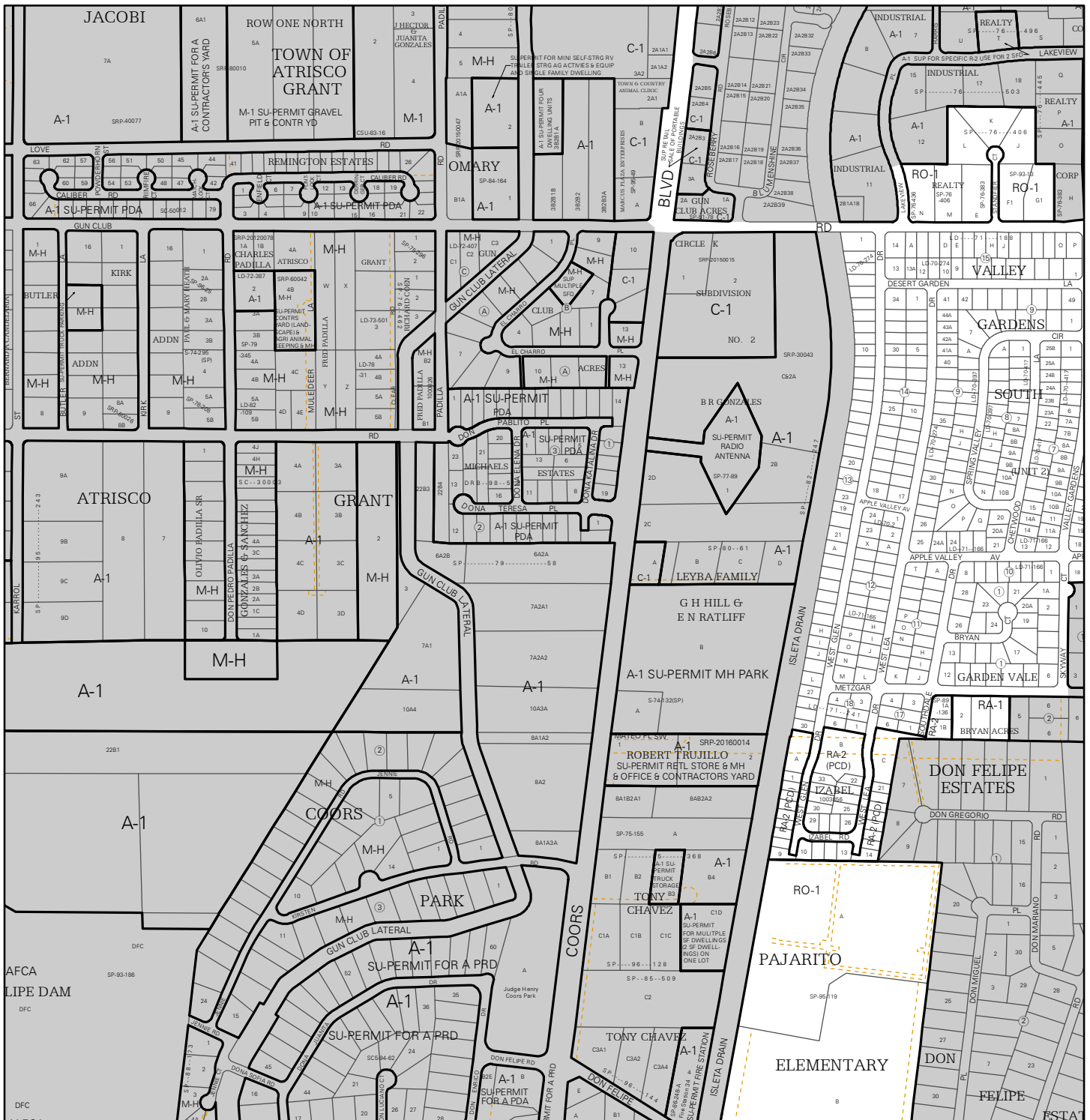
Note: Grey Shading Represents Area Outside of the City Limits

Zone Atlas Page:
P-17-Z

Selected Symbols

SECTOR PLANS	Escarpment
Design Overlay Zones	2 Mile Airport Zone
City Historic Zones	Airport Noise Contours
H-1 Buffer Zone	Wall Overlay Zone
Petroglyph Mon.	

0 750 1,500
Feet



For more current information and details visit: <http://www.cabq.gov/gis>

Map amended through: May 16, 2018
The Zone Districts and various Overlays shown on these pages are no longer in effect as of May 17, 2018. Refer to the Integrated Development Ordinance (IDO) for current Zoning information.

Note: Grey Shading Represents Area Outside of the City Limits

Zone Atlas Page:
Q-10-Z

Selected Symbols

- SECTOR PLANS
- Design Overlay Zones
- City Historic Zones
- H-1 Buffer Zone
- Petroglyph Mon.
- Escarpment
- 2 Mile Airport Zone
- Airport Noise Contours
- Wall Overlay Zone

0 750 1,500 Feet



For more current information and details visit: <http://www.cabq.gov/gis>

Map amended through: May 16, 2018
The Zone Districts and various Overlays shown on these pages are no longer in effect as of May 17, 2018. Refer to the Integrated Development Ordinance (IDO) for current Zoning information.

Note: Grey Shading Represents Area Outside of the City Limits


Zone Atlas Page:
Q-11-Z

Selected Symbols

- SECTOR PLANS
- Design Overlay Zones
- City Historic Zones
- H-1 Buffer Zone
- Petroglyph Mon.
- Escarpment
- 2 Mile Airport Zone
- Airport Noise Contours
- Wall Overlay Zone



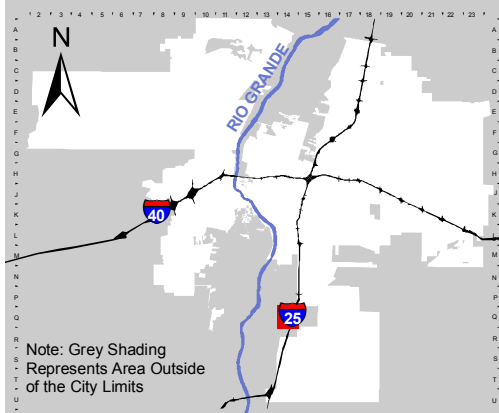
For more current information and details visit: <http://www.cabq.gov/gis>



AGIS
Albuquerque Geographic Information System

Map amended through: May 16, 2018

The Zone Districts and various Overlays shown on these pages are no longer in effect as of May 17, 2018. Refer to the Integrated Development Ordinance (IDO) for current Zoning information.

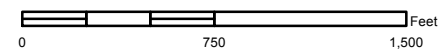


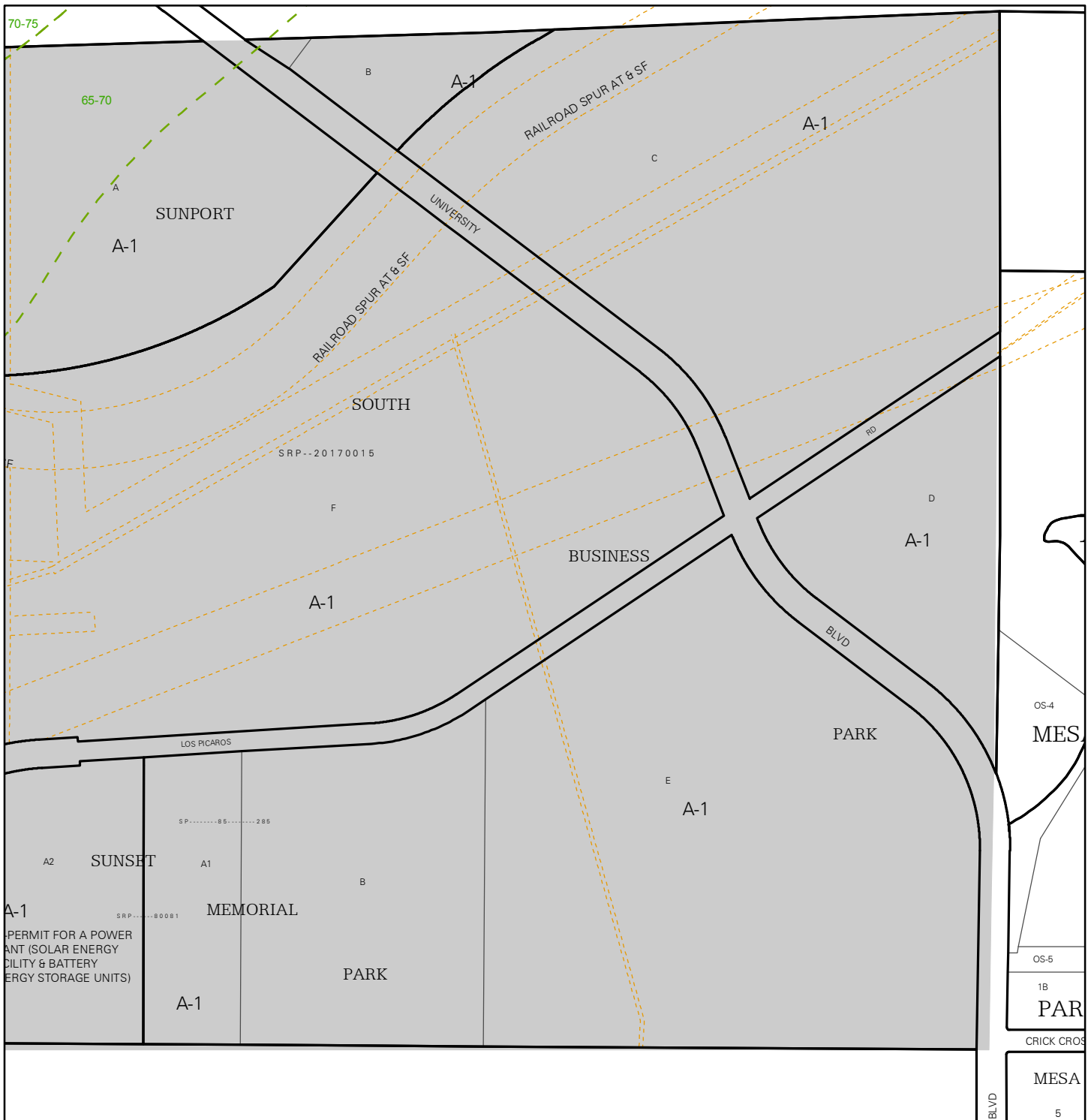
Note: Grey Shading Represents Area Outside of the City Limits

Zone Atlas Page:
Q-14-Z

Selected Symbols

SECTOR PLANS	Escarpment
Design Overlay Zones	2 Mile Airport Zone
City Historic Zones	Airport Noise Contours
H-1 Buffer Zone	Wall Overlay Zone
Petroglyph Mon.	





For more current information and details visit: <http://www.cabq.gov/gis>

AGIS
Albuquerque Geographic Information System

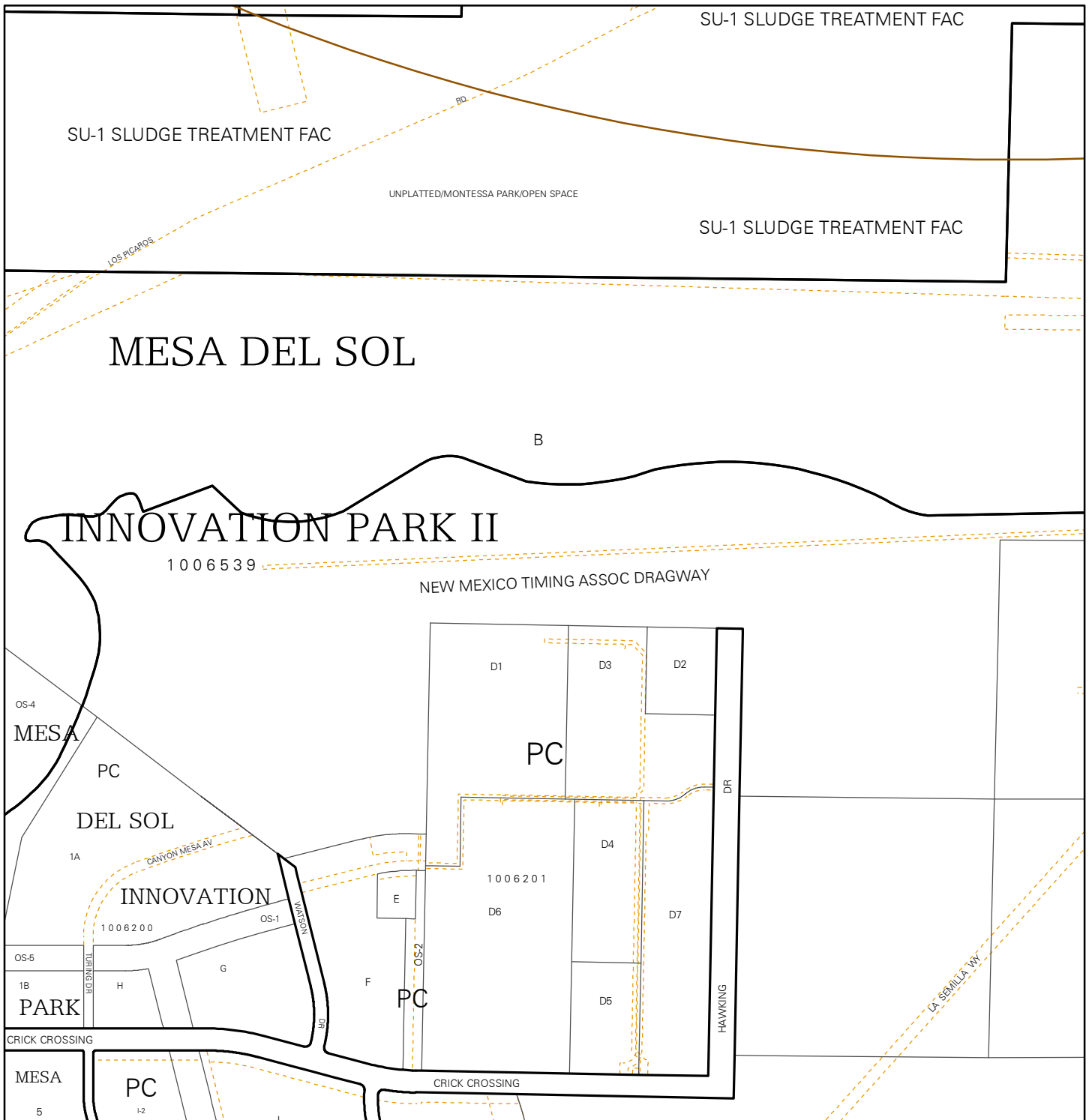
Map amended through: May 16, 2018
The Zone Districts and various Overlays shown on these pages are no longer in effect as of May 17, 2018. Refer to the Integrated Development Ordinance (IDO) for current Zoning information.

Zone Atlas Page:
Q-15-Z

Selected Symbols

SECTOR PLANS	Escarpment
Design Overlay Zones	2 Mile Airport Zone
City Historic Zones	Airport Noise Contours
H-1 Buffer Zone	Wall Overlay Zone
Petroglyph Mon.	

Note: Grey Shading Represents Area Outside of the City Limits



For more current information and details visit: <http://www.cabq.gov/gis>

AGIS
Albuquerque Geographic Information System

Note: Grey Shading Represents Area Outside of the City Limits

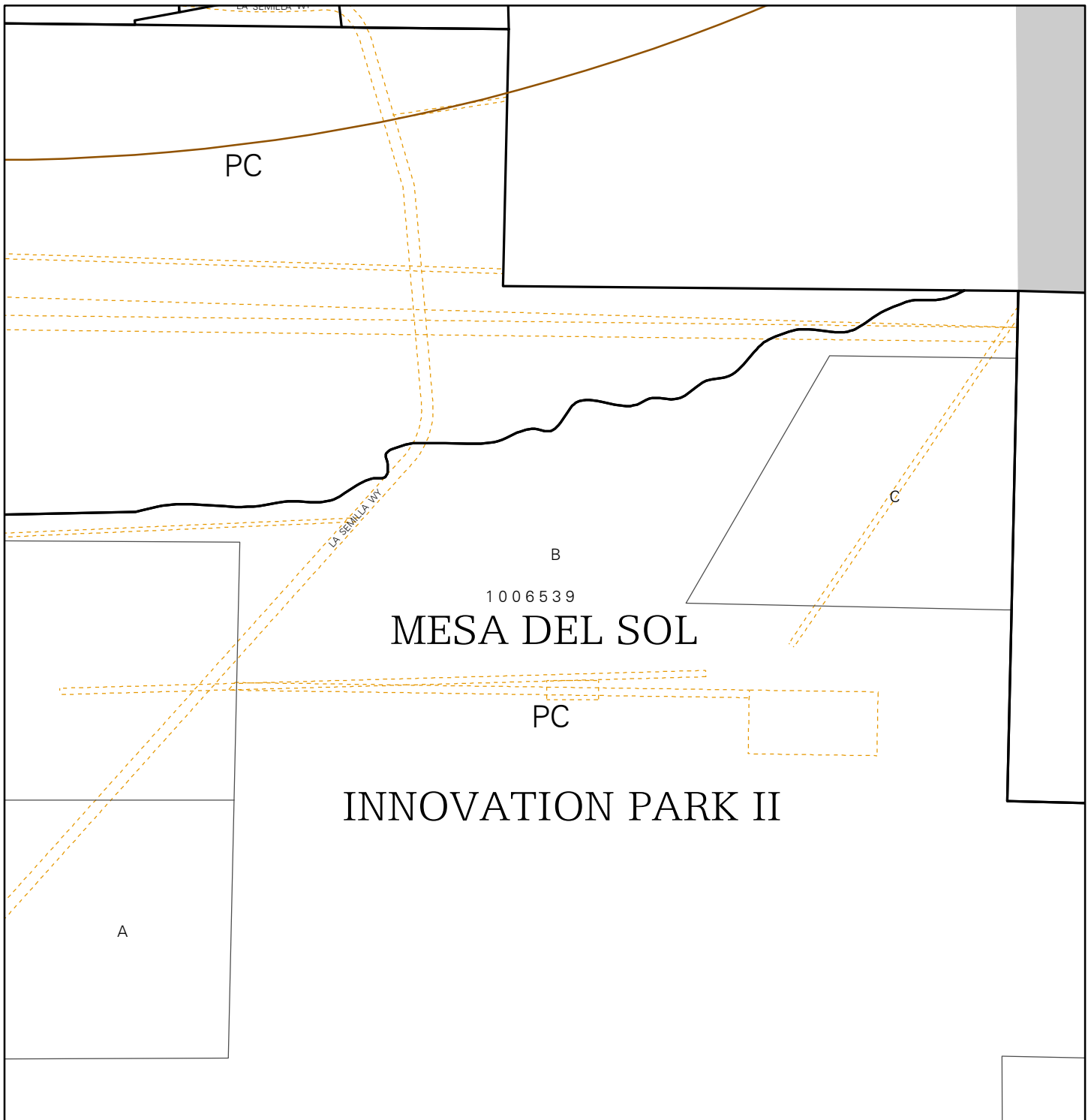
Zone Atlas Page:
Q-16-Z

Selected Symbols


SECTOR PLANS	Escarpment
Design Overlay Zones	2 Mile Airport Zone
City Historic Zones	Airport Noise Contours
H-1 Buffer Zone	Wall Overlay Zone
Petroglyph Mon.	

0 750 1,500 Feet

Map amended through: May 16, 2018
The Zone Districts and various Overlays shown on these pages are no longer in effect as of May 17, 2018. Refer to the Integrated Development Ordinance (IDO) for current Zoning information.



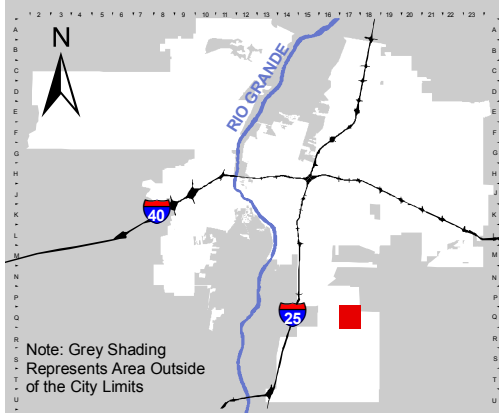
For more current information and details visit: <http://www.cabq.gov/gis>



AGIS
Albuquerque Geographic Information System

Map amended through: May 16, 2018

The Zone Districts and various Overlays shown on these pages are no longer in effect as of May 17, 2018. Refer to the Integrated Development Ordinance (IDO) for current Zoning information.



Note: Grey Shading Represents Area Outside of the City Limits

Zone Atlas Page:
Q-17-Z

Selected Symbols

SECTOR PLANS	Escarpment
Design Overlay Zones	2 Mile Airport Zone
City Historic Zones	Airport Noise Contours
H-1 Buffer Zone	Wall Overlay Zone
Petroglyph Mon.	

0 750 1,500 Feet


11

MESA DEL SOL PC

1004075

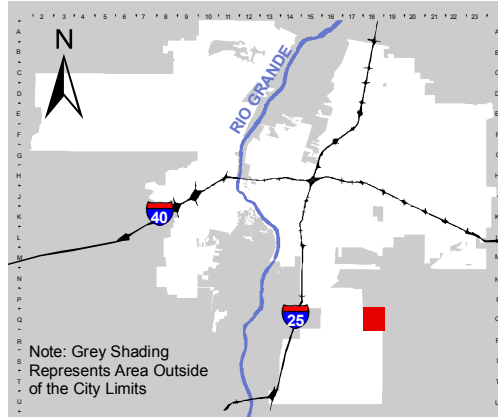
B

For more current information and details visit: <http://www.cabq.gov/gis>



Map amended through: May 16, 2018

The Zone Districts and various Overlays shown on these pages are no longer in effect as of May 17, 2018. Refer to the Integrated Development Ordinance (IDO) for current Zoning information.

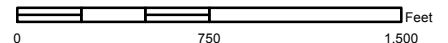


Zone Atlas Page:

Q-18-Z


Selected Symbols

- SECTOR PLANS
- Design Overlay Zones
- City Historic Zones
- H-1 Buffer Zone
- Petroglyph Mon.
- Escarpment
- 2 Mile Airport Zone
- Airport Noise Contours
- Wall Overlay Zone



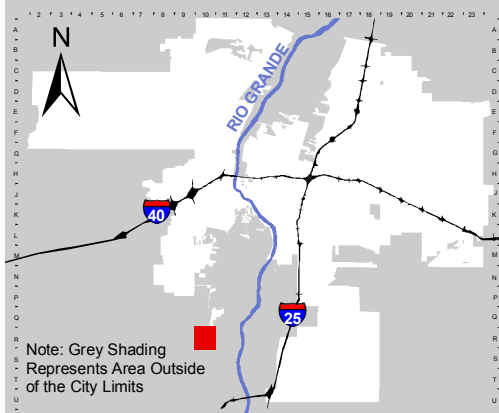


For more current information and details visit: <http://www.cabq.gov/gis>



AGIS
Albuquerque Geographic Information System

Map amended through: May 16, 2018
The Zone Districts and various Overlays shown on these pages are no longer in effect as of May 17, 2018. Refer to the Integrated Development Ordinance (IDO) for current Zoning information.



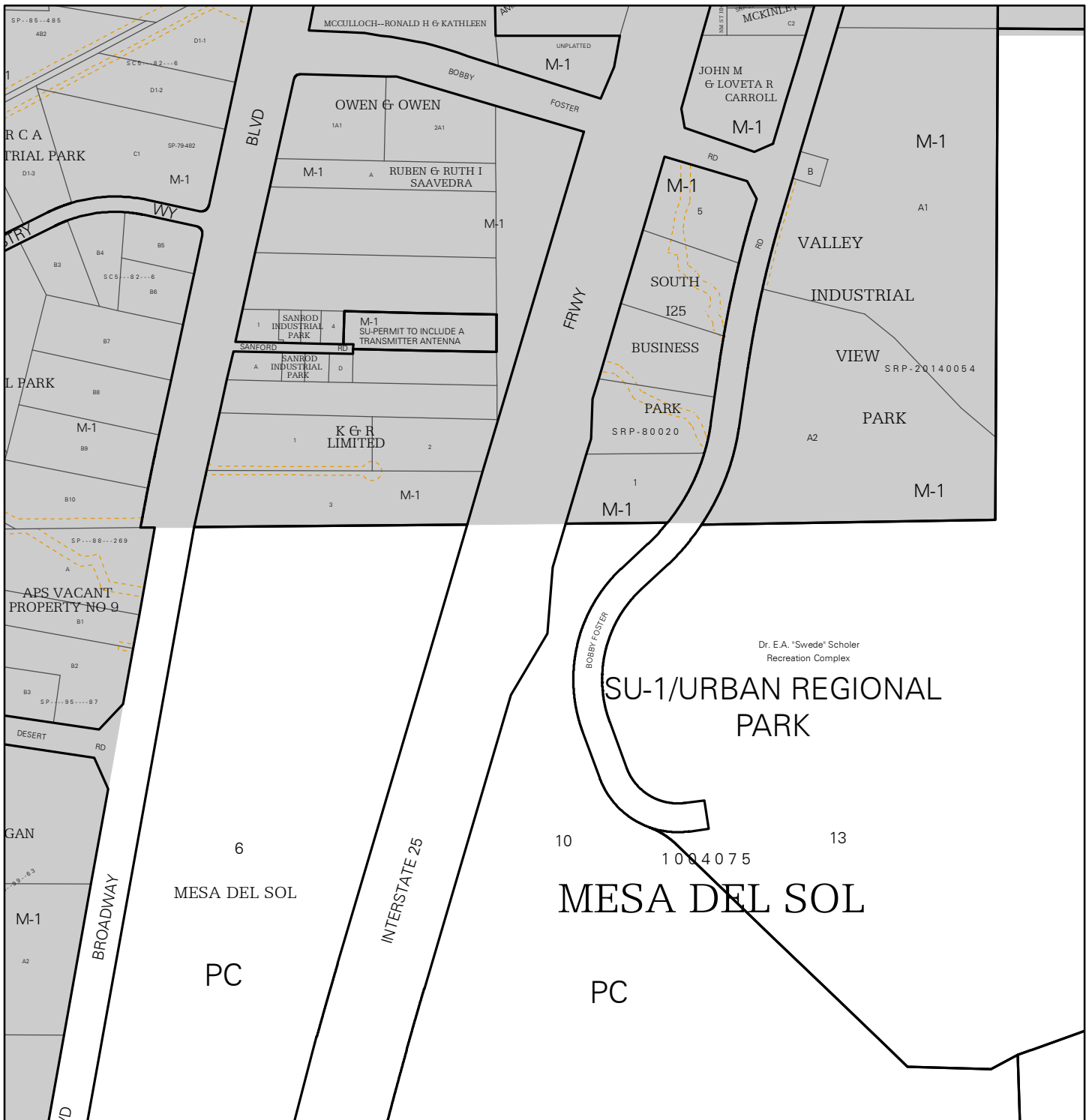
Note: Grey Shading Represents Area Outside of the City Limits

Zone Atlas Page:
R-10-Z


Selected Symbols

SECTOR PLANS	Escarpment
Design Overlay Zones	2 Mile Airport Zone
City Historic Zones	Airport Noise Contours
H-1 Buffer Zone	Wall Overlay Zone
Petroglyph Mon.	

0 750 1,500 Feet



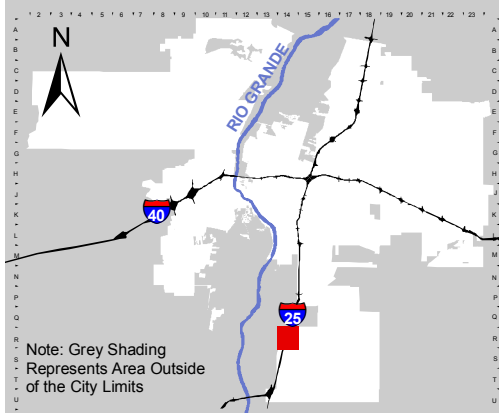
For more current information and details visit: <http://www.cabq.gov/gis>



AGIS
Albuquerque Geographic Information System

Map amended through: May 16, 2018

The Zone Districts and various Overlays shown on these pages are no longer in effect as of May 17, 2018. Refer to the Integrated Development Ordinance (IDO) for current Zoning information.

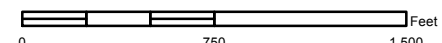


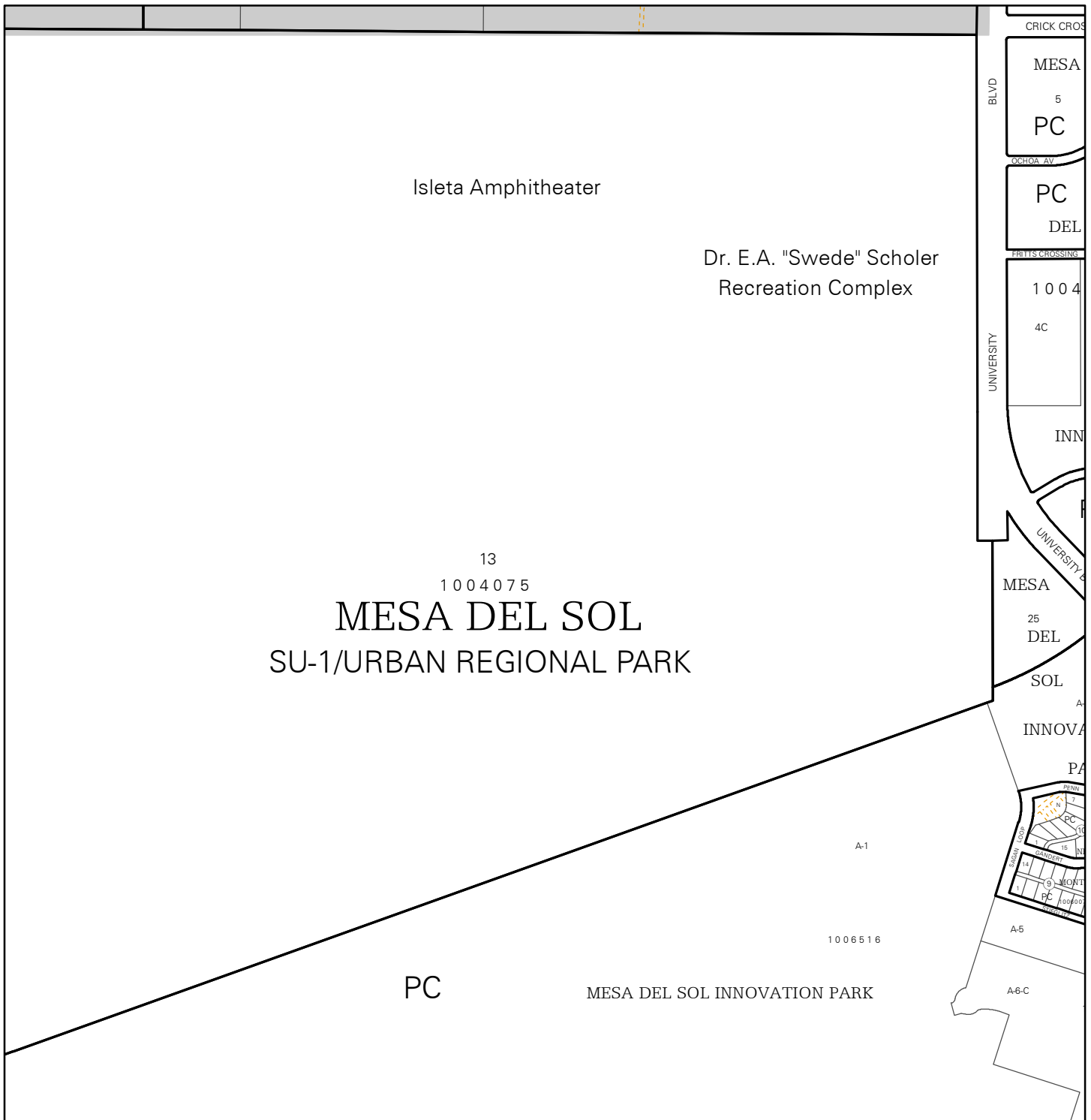
Note: Grey Shading Represents Area Outside of the City Limits

Zone Atlas Page:
R-14-Z


Selected Symbols

SECTOR PLANS	Escarpment
Design Overlay Zones	2 Mile Airport Zone
City Historic Zones	Airport Noise Contours
H-1 Buffer Zone	Wall Overlay Zone
Petroglyph Mon.	





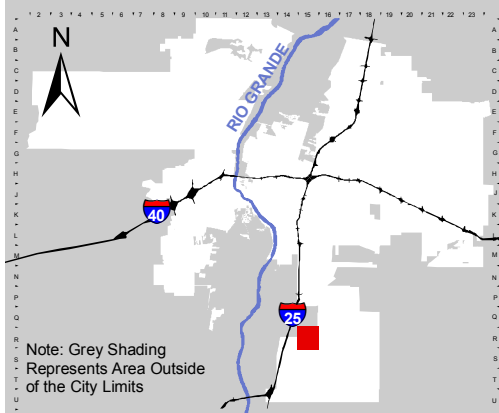
For more current information and details visit: <http://www.cabq.gov/gis>



AGIS
Albuquerque Geographic Information System

Map amended through: May 16, 2018

The Zone Districts and various Overlays shown on these pages are no longer in effect as of May 17, 2018. Refer to the Integrated Development Ordinance (IDO) for current Zoning information.

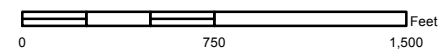


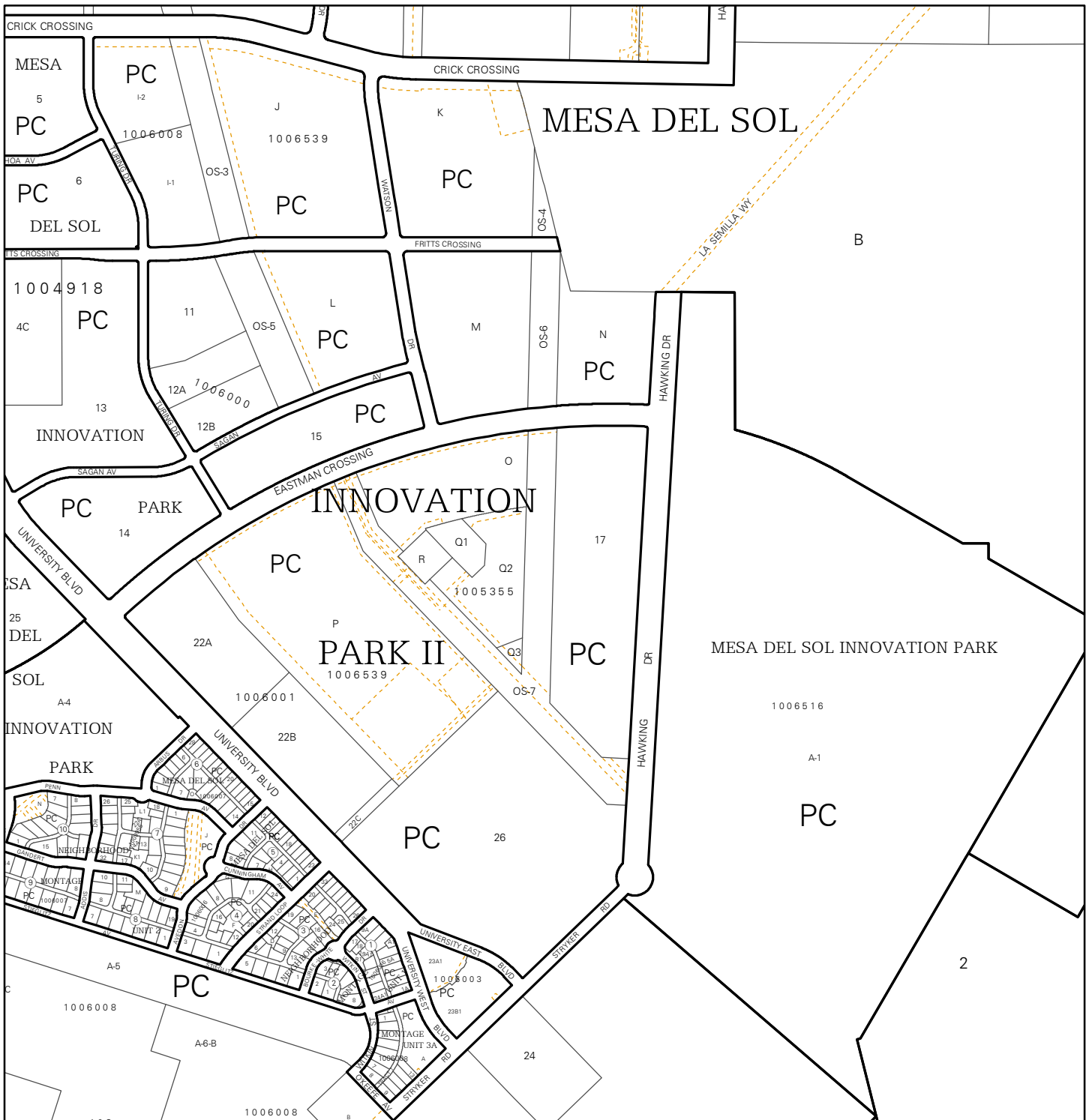
Note: Grey Shading Represents Area Outside of the City Limits

Zone Atlas Page:
R-15-Z


Selected Symbols

SECTOR PLANS	Escarpment
Design Overlay Zones	2 Mile Airport Zone
City Historic Zones	Airport Noise Contours
H-1 Buffer Zone	Wall Overlay Zone
Petroglyph Mon.	





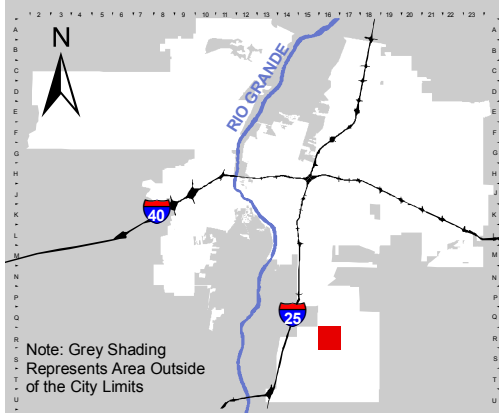
For more current information and details visit: <http://www.cabq.gov/gis>



AGIS
Albuquerque Geographic Information System

Map amended through: May 16, 2018

The Zone Districts and various Overlays shown on these pages are no longer in effect as of May 17, 2018. Refer to the Integrated Development Ordinance (IDO) for current Zoning information.

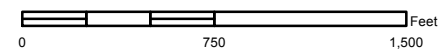


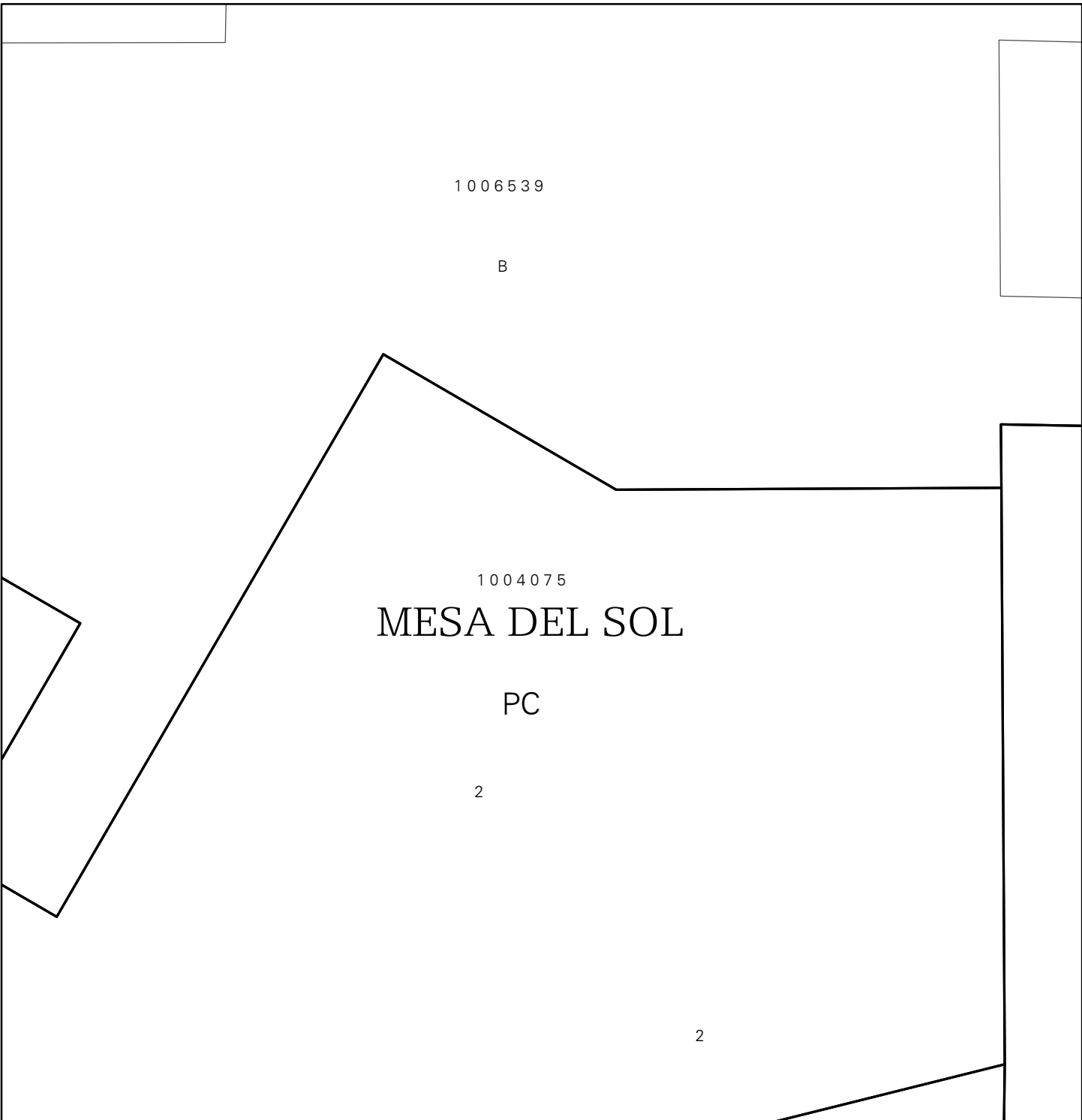
Note: Grey Shading Represents Area Outside of the City Limits

Zone Atlas Page:
R-16-Z


Selected Symbols

SECTOR PLANS	Escarpment
Design Overlay Zones	2 Mile Airport Zone
City Historic Zones	Airport Noise Contours
H-1 Buffer Zone	Wall Overlay Zone
Petroglyph Mon.	





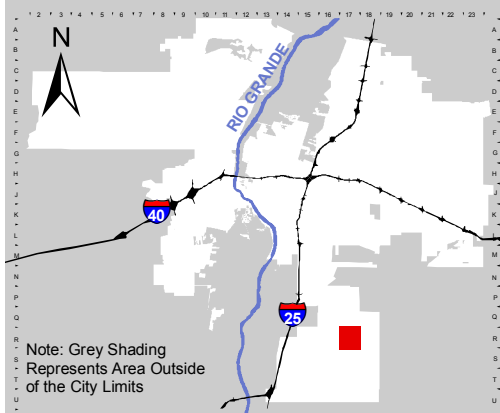
For more current information and details visit: <http://www.cabq.gov/gis>



AGIS
Albuquerque Geographic Information System

Map amended through: May 16, 2018

The Zone Districts and various Overlays shown on these pages are no longer in effect as of May 17, 2018. Refer to the Integrated Development Ordinance (IDO) for current Zoning information.

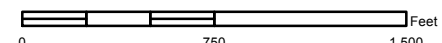


Note: Grey Shading Represents Area Outside of the City Limits

Zone Atlas Page:
R-17-Z

Selected Symbols

SECTOR PLANS	Escarpment
Design Overlay Zones	2 Mile Airport Zone
City Historic Zones	Airport Noise Contours
H-1 Buffer Zone	Wall Overlay Zone
Petroglyph Mon.	



B


11

1004075

MESA DEL SOL

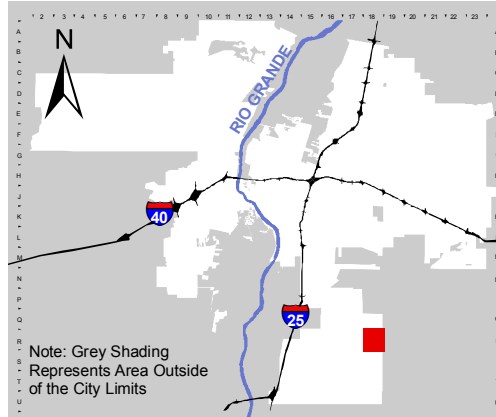
PC

For more current information and details visit: <http://www.cabq.gov/gis>



Map amended through: May 16, 2018

The Zone Districts and various Overlays shown on these pages are no longer in effect as of May 17, 2018. Refer to the Integrated Development Ordinance (IDO) for current Zoning information.

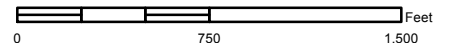


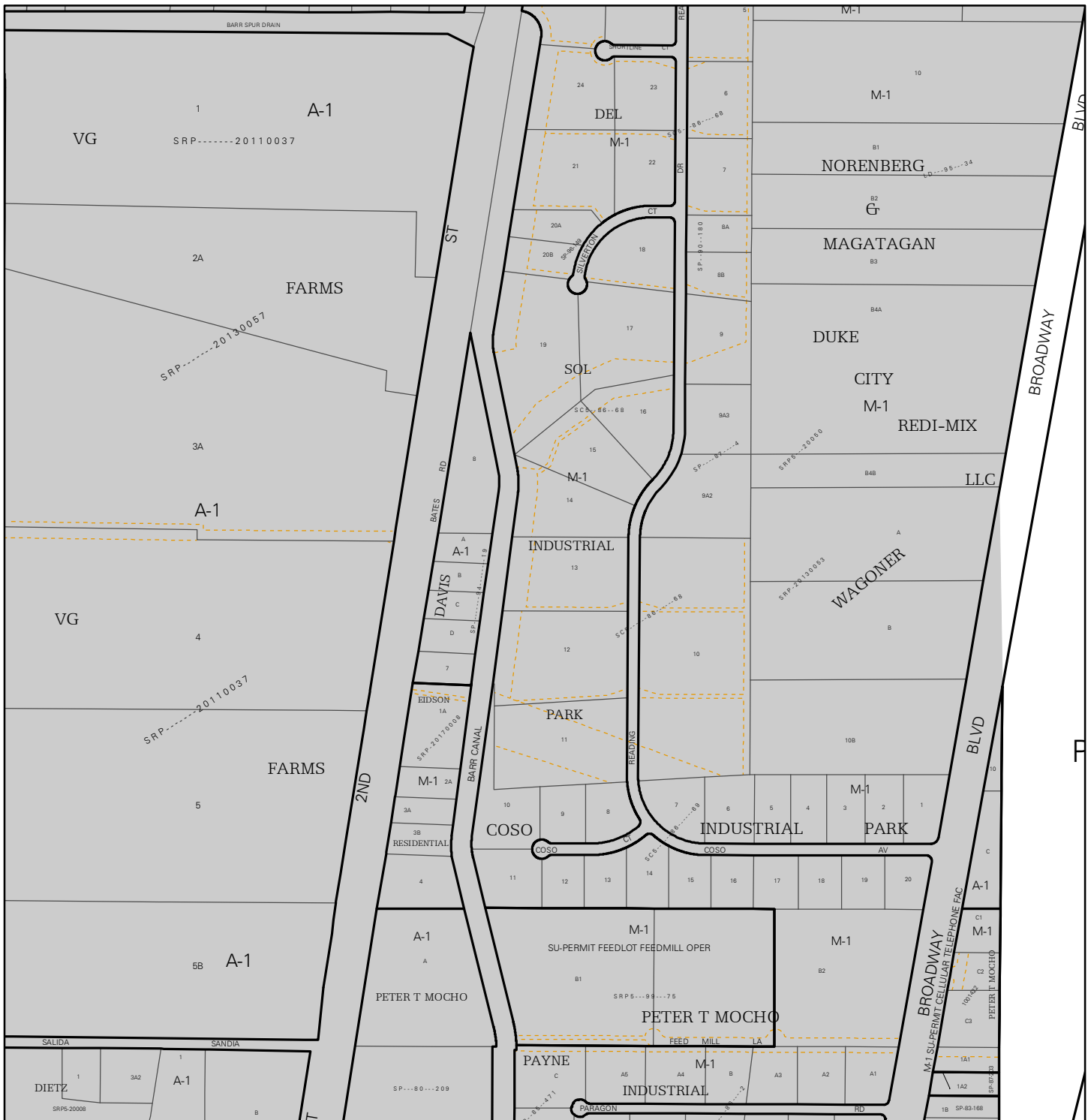
Zone Atlas Page:

R-18-Z


Selected Symbols

- SECTOR PLANS
- Design Overlay Zones
- City Historic Zones
- H-1 Buffer Zone
- Petroglyph Mon.
- Escarpment
- 2 Mile Airport Zone
- Airport Noise Contours
- Wall Overlay Zone





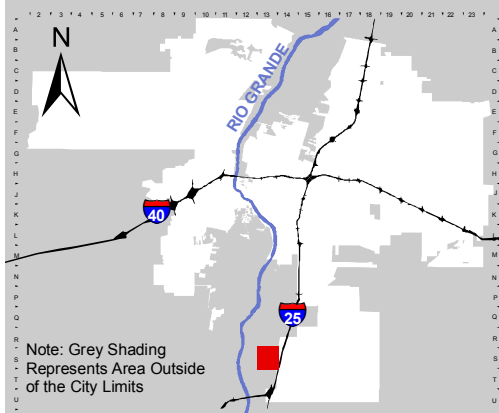
For more current information and details visit: <http://www.cabq.gov/gis>



AGIS
Albuquerque Geographic Information System

Map amended through: May 16, 2018

The Zone Districts and various Overlays shown on these pages are no longer in effect as of May 17, 2018. Refer to the Integrated Development Ordinance (IDO) for current Zoning information.



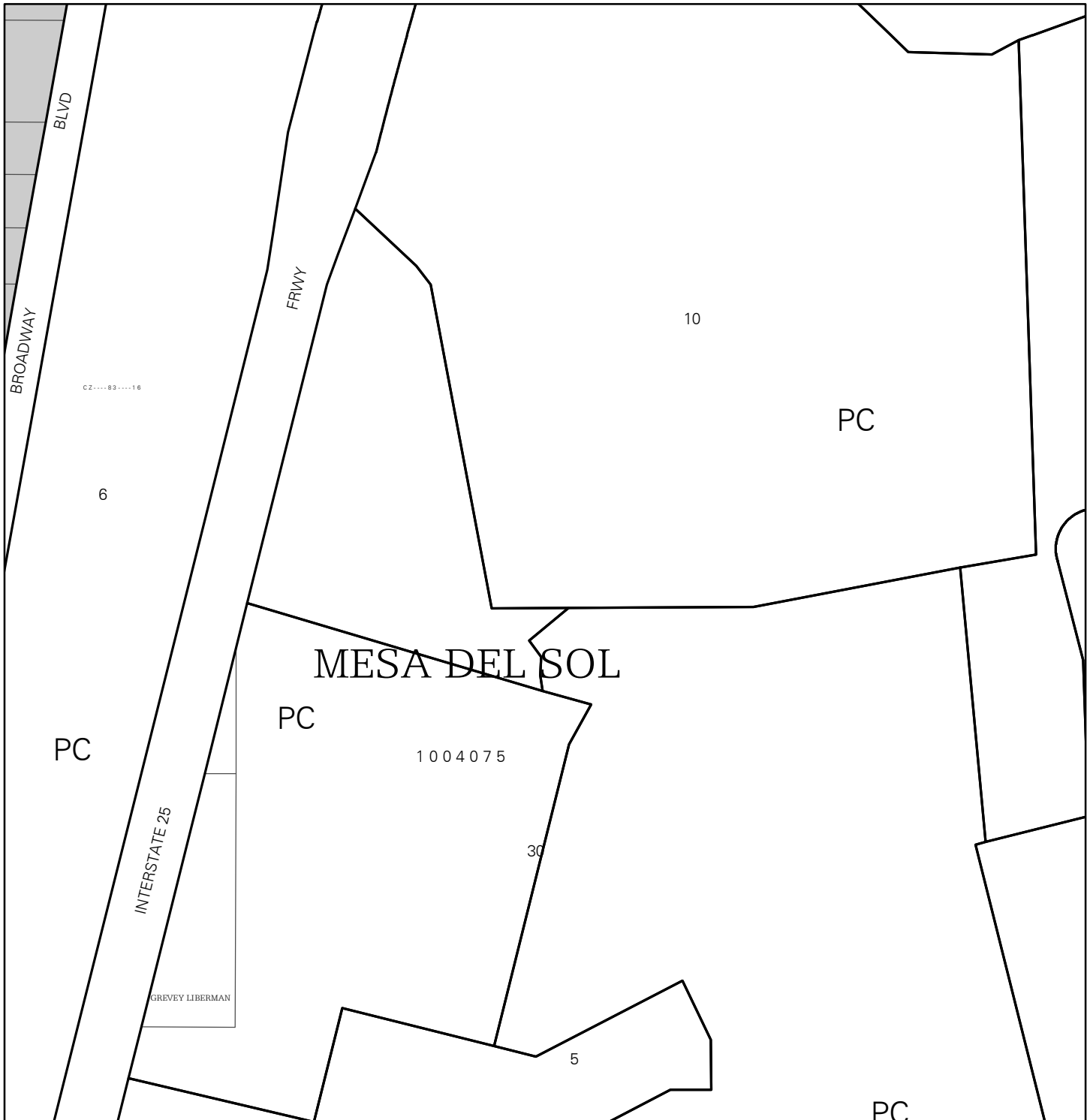
Note: Grey Shading Represents Area Outside of the City Limits

Zone Atlas Page:
S-13-Z

Selected Symbols

SECTOR PLANS	Escarpment
Design Overlay Zones	2 Mile Airport Zone
City Historic Zones	Airport Noise Contours
H-1 Buffer Zone	Wall Overlay Zone
Petroglyph Mon.	

0 750 1,500 Feet



For more current information and details visit: <http://www.cabq.gov/gis>

AGIS
Albuquerque Geographic Information System

Note: Grey Shading Represents Area Outside of the City Limits

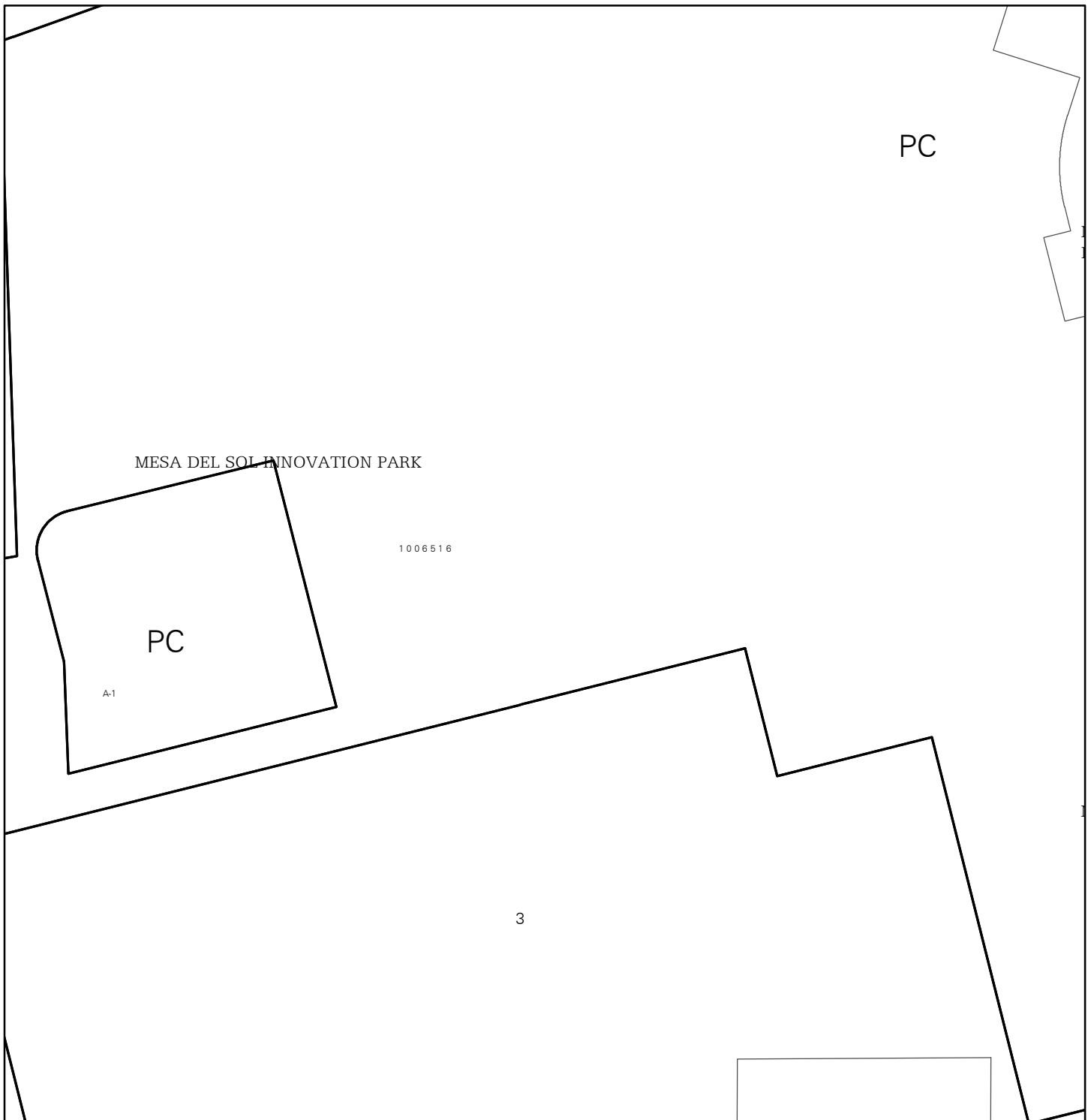
Zone Atlas Page:
S-14-Z

Selected Symbols


SECTOR PLANS	Escarpment
Design Overlay Zones	2 Mile Airport Zone
City Historic Zones	Airport Noise Contours
H-1 Buffer Zone	Wall Overlay Zone
Petroglyph Mon.	

0 750 1,500 Feet

Map amended through: May 16, 2018
The Zone Districts and various Overlays shown on these pages are no longer in effect as of May 17, 2018. Refer to the Integrated Development Ordinance (IDO) for current Zoning information.



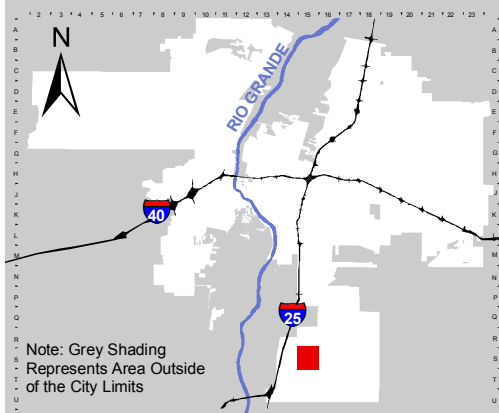
For more current information and details visit: <http://www.cabq.gov/gis>



AGIS
Albuquerque Geographic Information System

Map amended through: May 16, 2018

The Zone Districts and various Overlays shown on these pages are no longer in effect as of May 17, 2018. Refer to the Integrated Development Ordinance (IDO) for current Zoning information.




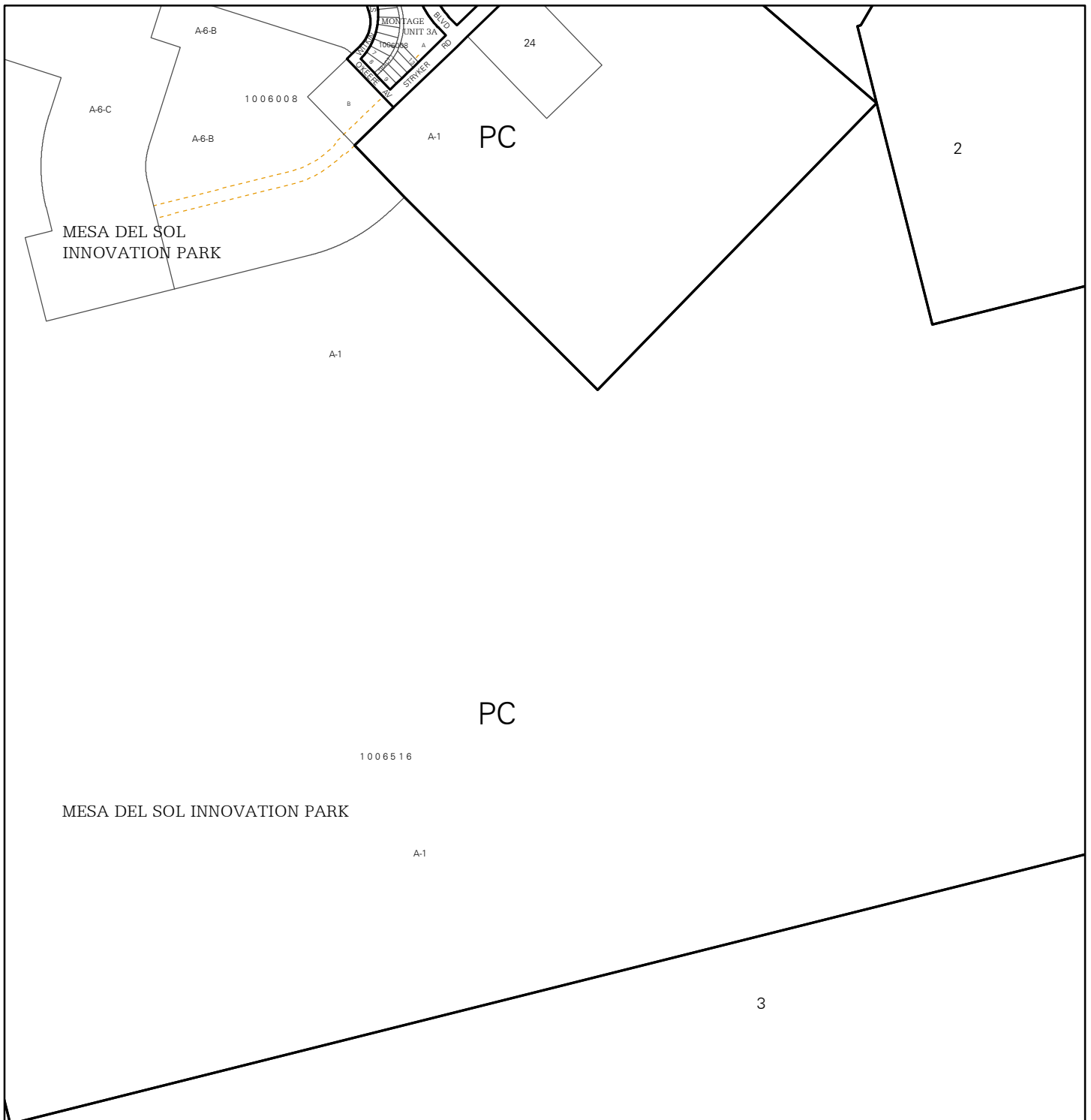
Note: Grey Shading Represents Area Outside of the City Limits

Zone Atlas Page:
S-15-Z


Selected Symbols

SECTOR PLANS	Escarpment
Design Overlay Zones	2 Mile Airport Zone
City Historic Zones	Airport Noise Contours
H-1 Buffer Zone	Wall Overlay Zone
Petroglyph Mon.	





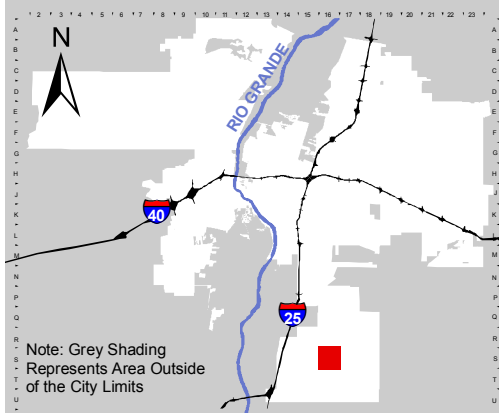
For more current information and details visit: <http://www.cabq.gov/gis>



AGIS
Albuquerque Geographic Information System

Map amended through: May 16, 2018

The Zone Districts and various Overlays shown on these pages are no longer in effect as of May 17, 2018. Refer to the Integrated Development Ordinance (IDO) for current Zoning information.



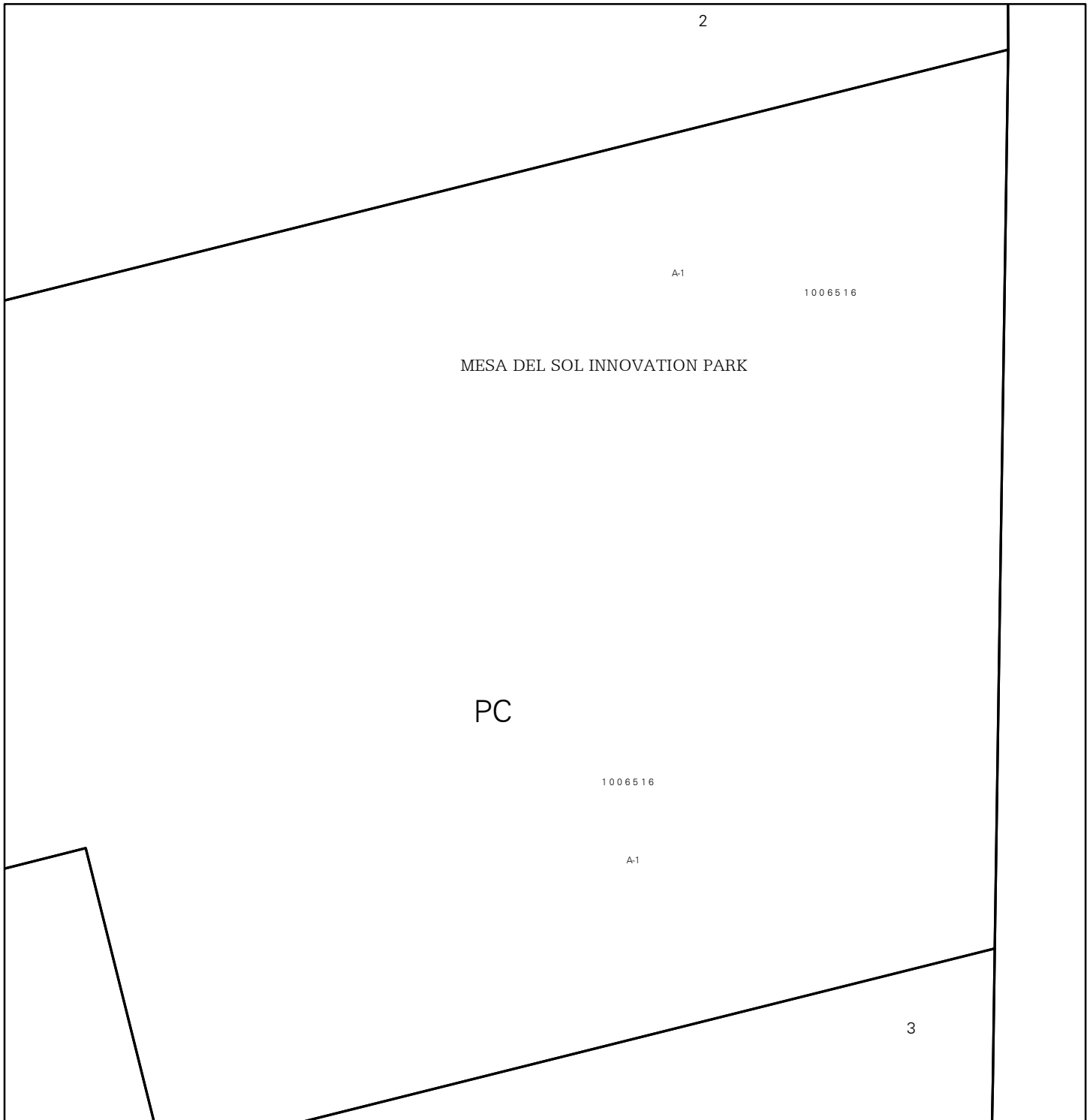
Note: Grey Shading Represents Area Outside of the City Limits

Zone Atlas Page:
S-16-Z


Selected Symbols

SECTOR PLANS	Escarpment
Design Overlay Zones	2 Mile Airport Zone
City Historic Zones	Airport Noise Contours
H-1 Buffer Zone	Wall Overlay Zone
Petroglyph Mon.	

0 750 1,500 Feet

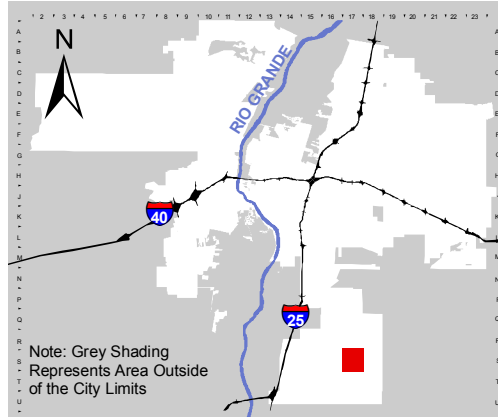


For more current information and details visit: <http://www.cabq.gov/gis>



Map amended through: May 16, 2018










The Zone Districts and various Overlays shown on these pages are no longer in effect as of May 17, 2018. Refer to the Integrated Development Ordinance (IDO) for current Zoning information.

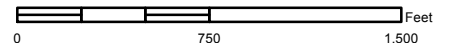


Zone Atlas Page:

S-17-Z

Selected Symbols

-  **SECTOR PLANS**
-  Design Overlay Zones
-  City Historic Zones
-  H-1 Buffer Zone
-  Petroglyph Mon.
-  Escarpment
-  2 Mile Airport Zone
-  Airport Noise Contours
-  Wall Overlay Zone




11


1004075

MESA DEL SOL

PC

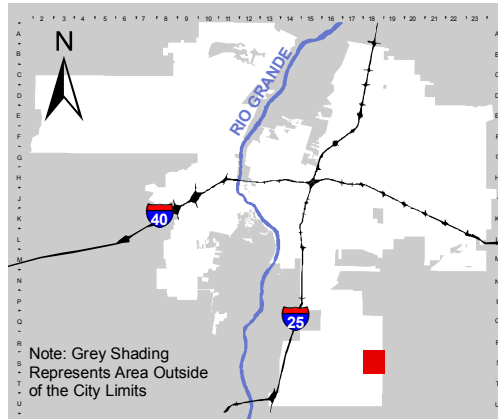


For more current information and details visit: <http://www.cabq.gov/gis>



Map amended through: May 16, 2018

The Zone Districts and various Overlays shown on these pages are no longer in effect as of May 17, 2018. Refer to the Integrated Development Ordinance (IDO) for current Zoning information.

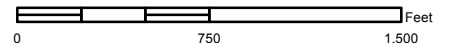


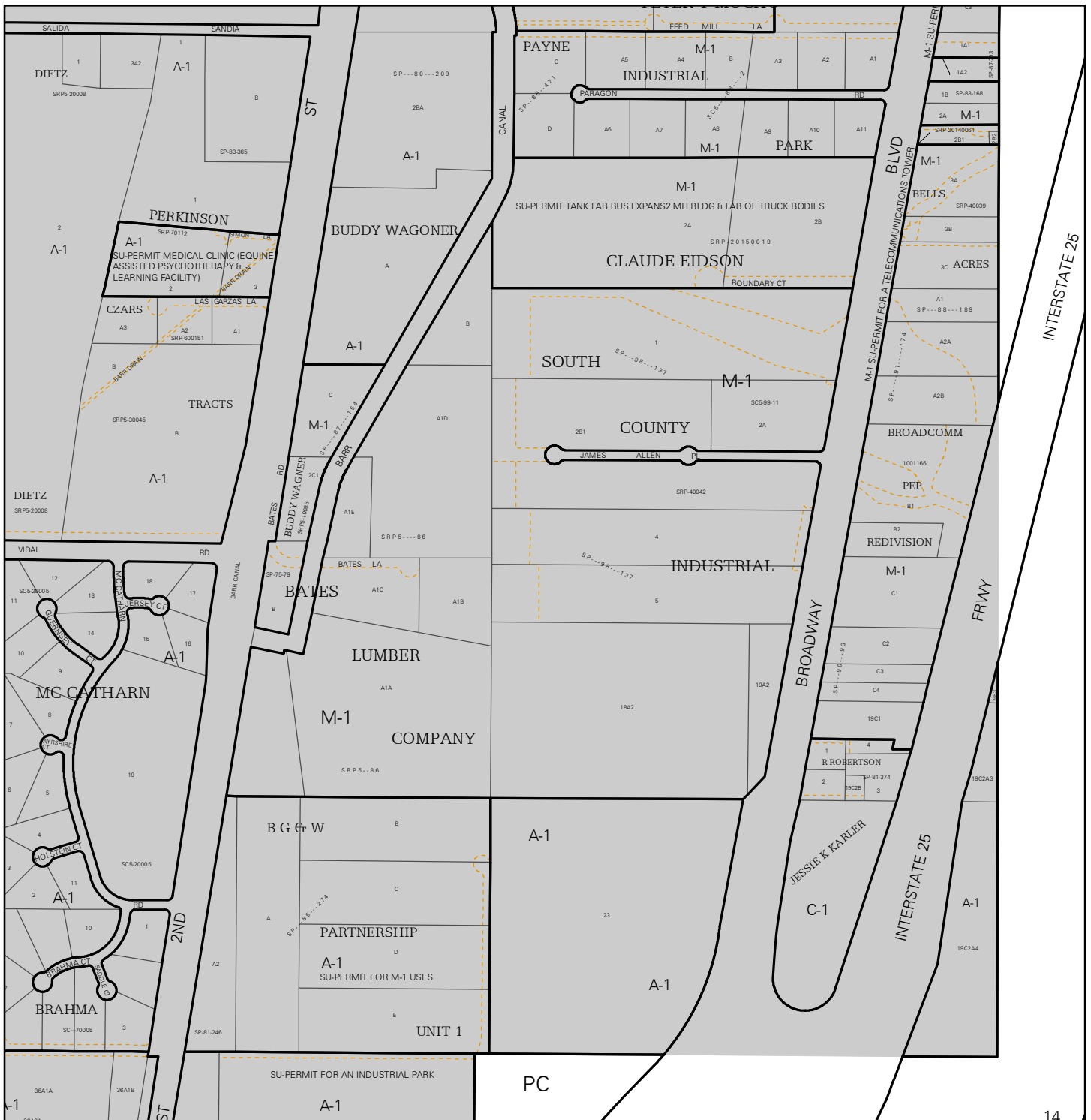
Zone Atlas Page:

S-18-Z


Selected Symbols

- SECTOR PLANS
- Design Overlay Zones
- City Historic Zones
- H-1 Buffer Zone
- Petroglyph Mon.
- Escarpment
- 2 Mile Airport Zone
- Airport Noise Contours
- Wall Overlay Zone

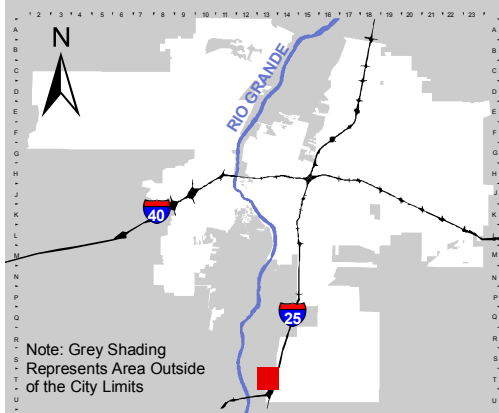




For more current information and details visit: <http://www.cabq.gov/gis>



Map amended through: May 16, 2018
The Zone Districts and various Overlays shown on these pages are no longer in effect as of May 17, 2018. Refer to the Integrated Development Ordinance (IDO) for current Zoning information.

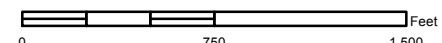


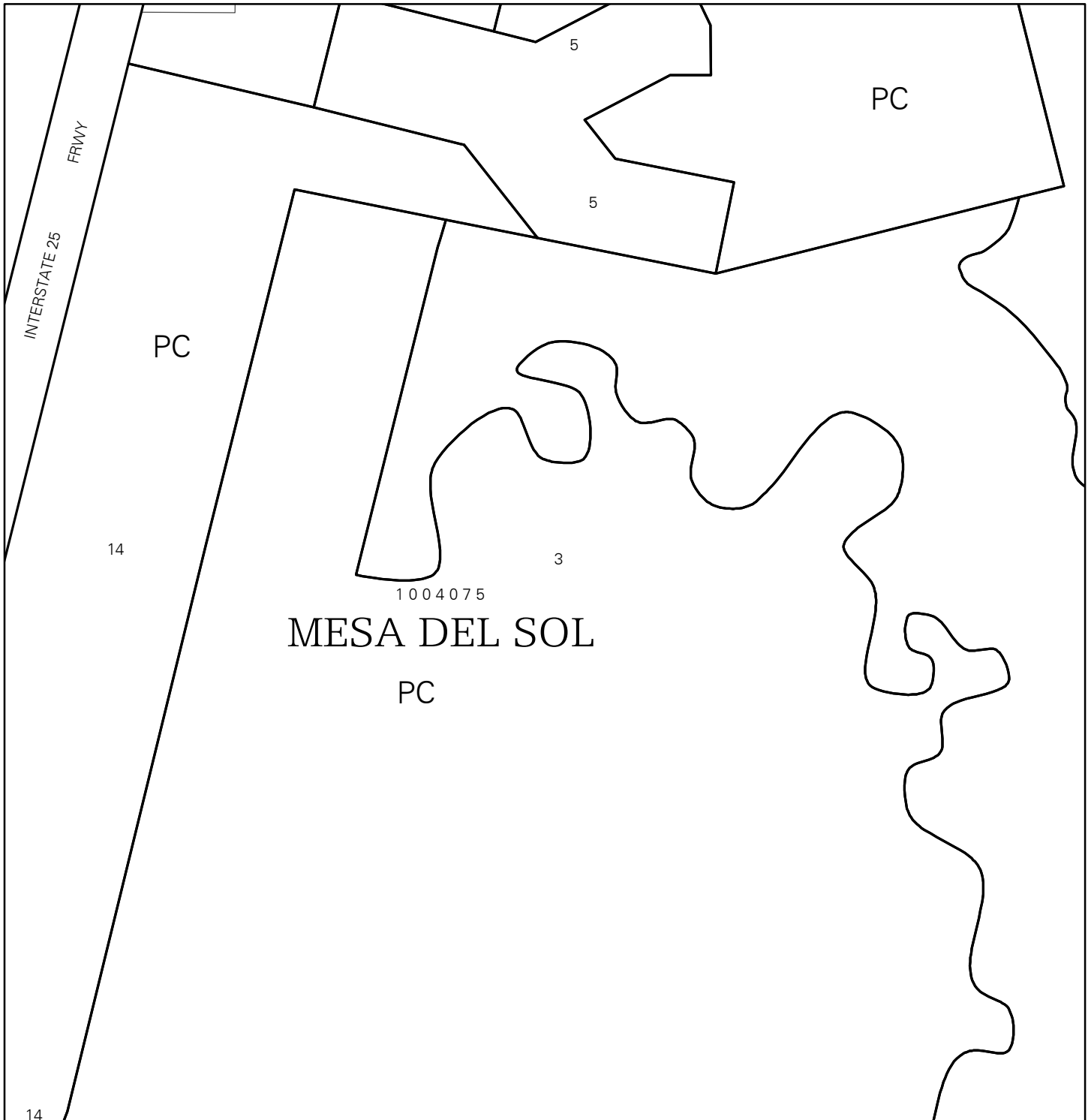
Note: Grey Shading Represents Area Outside of the City Limits

Zone Atlas Page:
T-13-Z

Selected Symbols

- SECTOR PLANS
- Design Overlay Zones
- City Historic Zones
- H-1 Buffer Zone
- Petroglyph Mon.
- Escarpment
- 2 Mile Airport Zone
- Airport Noise Contours
- Wall Overlay Zone





For more current information and details visit: <http://www.cabq.gov/gis>

AGIS
Albuquerque Geographic Information System

Note: Grey Shading Represents Area Outside of the City Limits

Zone Atlas Page:
T-14-Z

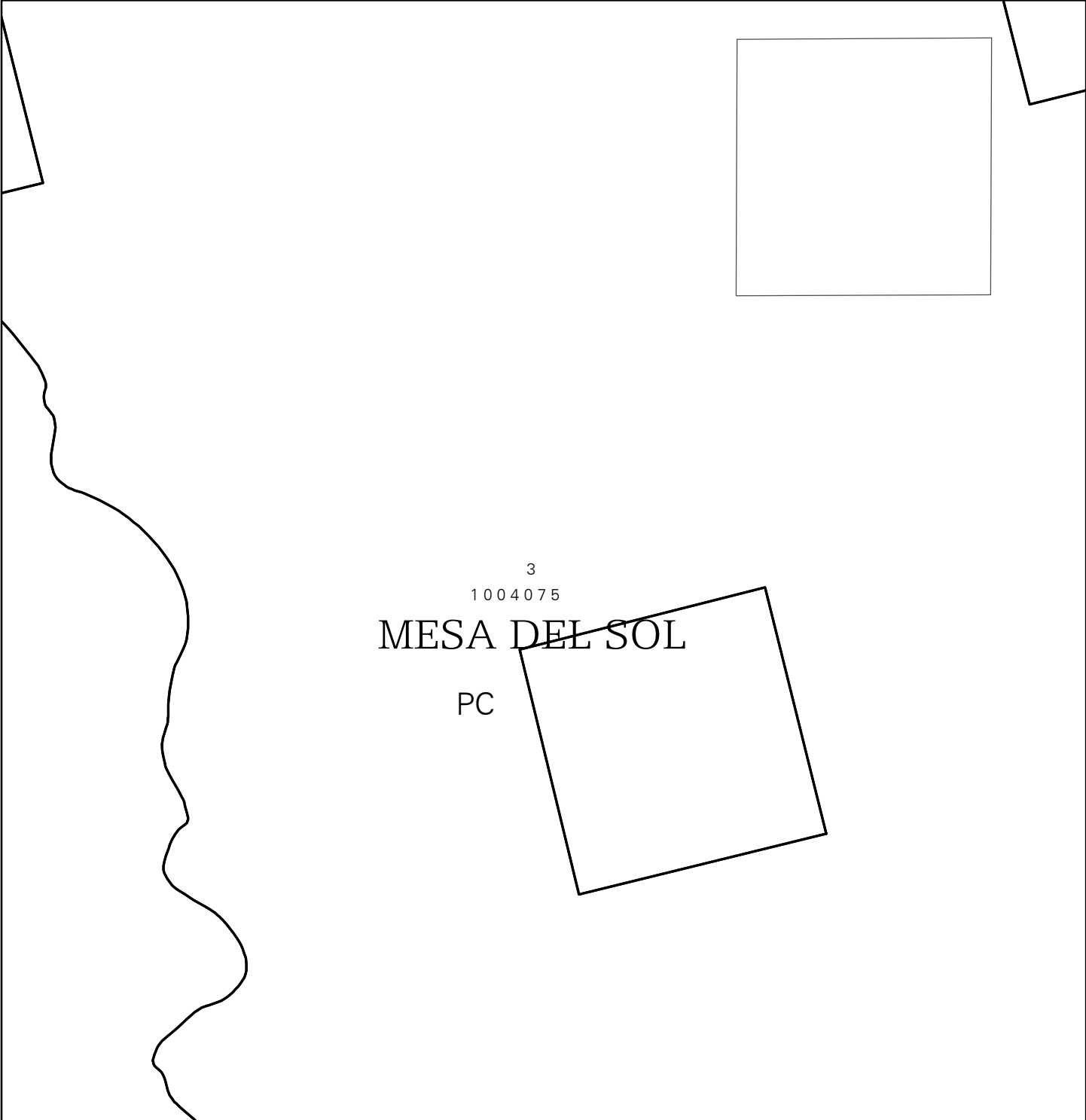
Selected Symbols

SECTOR PLANS	Escarpment
Design Overlay Zones	2 Mile Airport Zone
City Historic Zones	Airport Noise Contours
H-1 Buffer Zone	Wall Overlay Zone
Petroglyph Mon.	


0 750 1,500 Feet

Map amended through: May 16, 2018

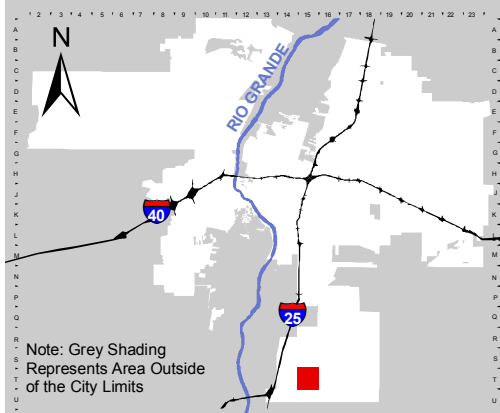
The Zone Districts and various Overlays shown on these pages are no longer in effect as of May 17, 2018. Refer to the Integrated Development Ordinance (IDO) for current Zoning information.



For more current information and details visit: <http://www.cabq.gov/gis>



Map amended through: May 16, 2018
The Zone Districts and various Overlays shown on these pages are no longer in effect as of May 17, 2018. Refer to the Integrated Development Ordinance (IDO) for current Zoning information.

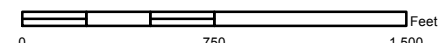


Note: Grey Shading Represents Area Outside of the City Limits

Zone Atlas Page:
T-15-Z

Selected Symbols

SECTOR PLANS	Escarpment
Design Overlay Zones	2 Mile Airport Zone
City Historic Zones	Airport Noise Contours
H-1 Buffer Zone	Wall Overlay Zone
Petroglyph Mon.	




3

1004075

MESA DEL SOL

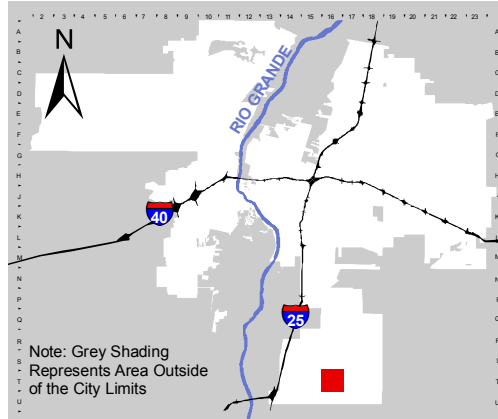
PC

For more current information and details visit: <http://www.cabq.gov/gis>



Map amended through: May 16, 2018

The Zone Districts and various Overlays shown on these pages are no longer in effect as of May 17, 2018. Refer to the Integrated Development Ordinance (IDO) for current Zoning information.

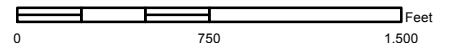


Zone Atlas Page:

T-16-Z

Selected Symbols

- | | |
|----------------------|------------------------|
| SECTOR PLANS | Escarpment |
| Design Overlay Zones | 2 Mile Airport Zone |
| City Historic Zones | Airport Noise Contours |
| H-1 Buffer Zone | Wall Overlay Zone |
| Petroglyph Mon. | |




3

1004075

MESA DEL SOL

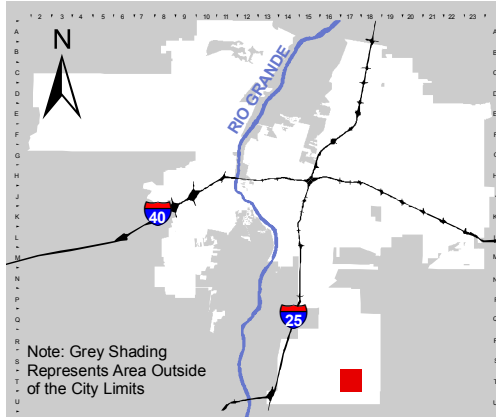
PC

For more current information and details visit: <http://www.cabq.gov/gis>



Map amended through: May 16, 2018

The Zone Districts and various Overlays shown on these pages are no longer in effect as of May 17, 2018. Refer to the Integrated Development Ordinance (IDO) for current Zoning information.

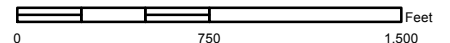


Zone Atlas Page:

T-17-Z

Selected Symbols

- SECTOR PLANS**
- Design Overlay Zones
- City Historic Zones
- H-1 Buffer Zone
- Petroglyph Mon.
- Escarpment
- 2 Mile Airport Zone
- Airport Noise Contours
- Wall Overlay Zone




11

1004075

MESA DEL SOL

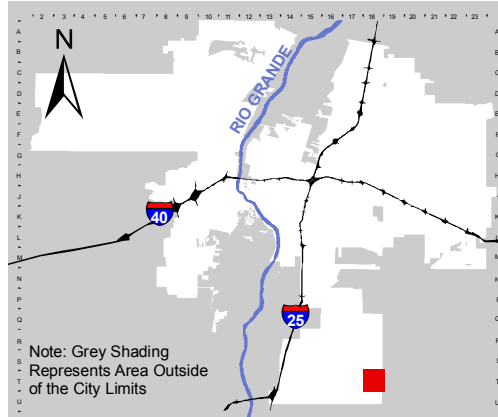
PC

For more current information and details visit: <http://www.cabq.gov/gis>



Map amended through: May 16, 2018

The Zone Districts and various Overlays shown on these pages are no longer in effect as of May 17, 2018. Refer to the Integrated Development Ordinance (IDO) for current Zoning information.

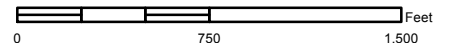


Zone Atlas Page:

T-18-Z

Selected Symbols

- SECTOR PLANS
- Design Overlay Zones
- City Historic Zones
- H-1 Buffer Zone
- Petroglyph Mon.
- Escarpment
- 2 Mile Airport Zone
- Airport Noise Contours
- Wall Overlay Zone





For more current information and details visit: <http://www.cabq.gov/gis>

AGIS
Albuquerque Geographic Information System

Map amended through: May 16, 2018


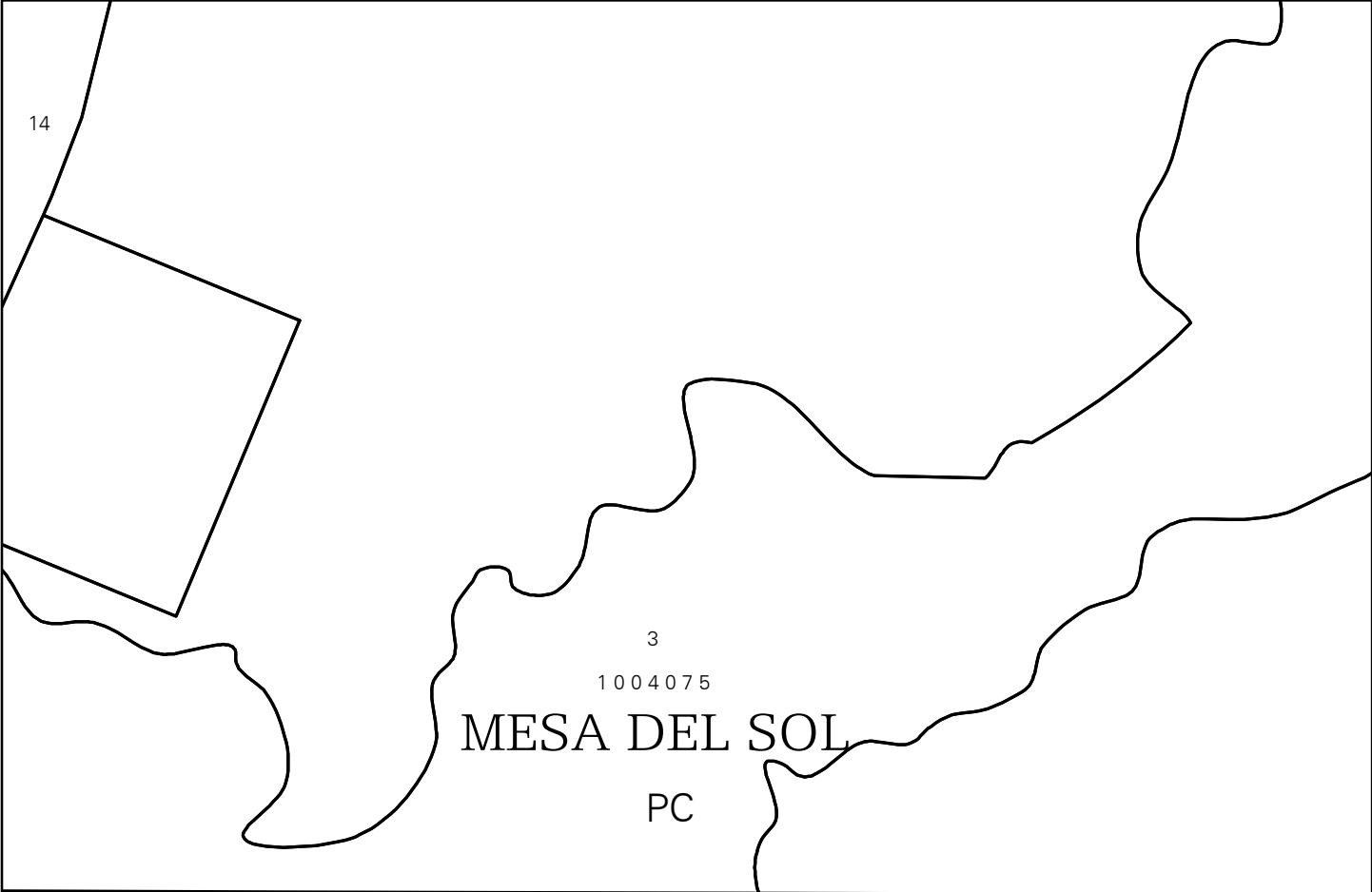
The Zone Districts and various Overlays shown on these pages are no longer in effect as of May 17, 2018. Refer to the Integrated Development Ordinance (IDO) for current Zoning information.

Note: Grey Shading Represents Area Outside of the City Limits


Zone Atlas Page:
U-13-Z

Selected Symbols

SECTOR PLANS	Escarpment
Design Overlay Zones	2 Mile Airport Zone
City Historic Zones	Airport Noise Contours
H-1 Buffer Zone	Wall Overlay Zone
Petroglyph Mon.	



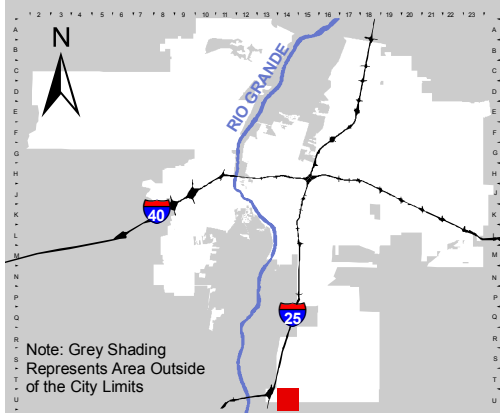
For more current information and details visit: <http://www.cabq.gov/gis>



AGIS
Albuquerque Geographic Information System

Map amended through: May 16, 2018

The Zone Districts and various Overlays shown on these pages are no longer in effect as of May 17, 2018. Refer to the Integrated Development Ordinance (IDO) for current Zoning information.

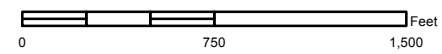


Note: Grey Shading Represents Area Outside of the City Limits

Zone Atlas Page:
U-14-Z

Selected Symbols

SECTOR PLANS	Escarpment
Design Overlay Zones	2 Mile Airport Zone
City Historic Zones	Airport Noise Contours
H-1 Buffer Zone	Wall Overlay Zone
Petroglyph Mon.	



3

1004075

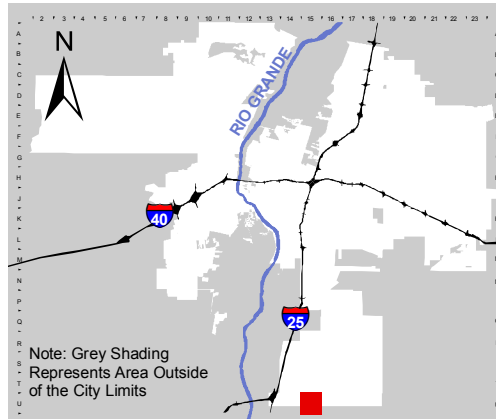
MESA DEL SOL PC

For more current information and details visit: <http://www.cabq.gov/gis>



Map amended through: May 16, 2018

The Zone Districts and various Overlays shown on these pages are no longer in effect as of May 17, 2018. Refer to the Integrated Development Ordinance (IDO) for current Zoning information.

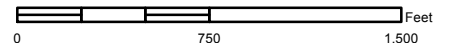


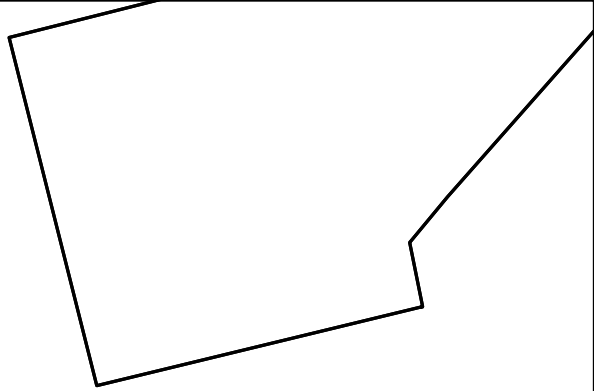
Zone Atlas Page:

U-15-Z

Selected Symbols

- SECTOR PLANS
- Design Overlay Zones
- City Historic Zones
- H-1 Buffer Zone
- Petroglyph Mon.
- Escarpment
- 2 Mile Airport Zone
- Airport Noise Contours
- Wall Overlay Zone





3
1004075
MESA DEL SOL
PC

For more current information and details visit: <http://www.cabq.gov/gis>

AGIS
Albuquerque Geographic Information System

Map amended through: May 16, 2018
The Zone Districts and various Overlays shown on these pages are no longer in effect as of May 17, 2018. Refer to the Integrated Development Ordinance (IDO) for current Zoning information.

Note: Grey Shading Represents Area Outside of the City Limits

Zone Atlas Page:


U-16-Z

Selected Symbols

SECTOR PLANS	Escarpment
Design Overlay Zones	2 Mile Airport Zone
City Historic Zones	Airport Noise Contours
H-1 Buffer Zone	Wall Overlay Zone
Petroglyph Mon.	

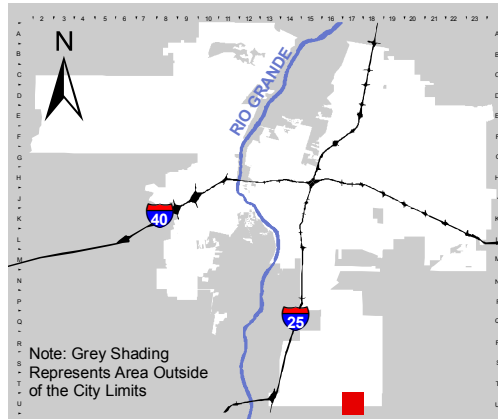
3
1004075
MESA DEL SOL
PC

For more current information and details visit: <http://www.cabq.gov/gis>



Map amended through: May 16, 2018

The Zone Districts and various Overlays shown on these pages are no longer in effect as of May 17, 2018. Refer to the Integrated Development Ordinance (IDO) for current Zoning information.

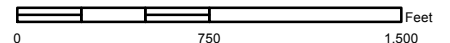


Zone Atlas Page:

U-17-Z

Selected Symbols

- SECTOR PLANS**
- Design Overlay Zones
- City Historic Zones
- H-1 Buffer Zone
- Petroglyph Mon.
- Escarpment
- 2 Mile Airport Zone
- Airport Noise Contours
- Wall Overlay Zone




11

1004075

MESA DEL SOL

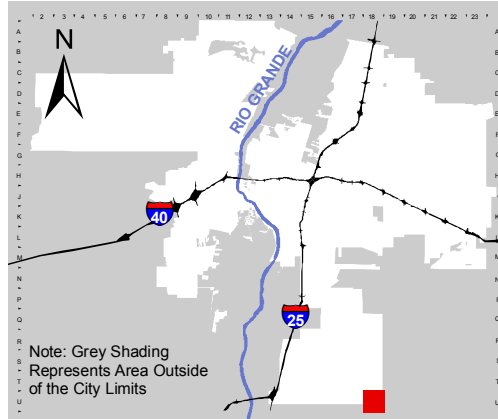
PC

For more current information and details visit: <http://www.cabq.gov/gis>



Map amended through: May 16, 2018

The Zone Districts and various Overlays shown on these pages are no longer in effect as of May 17, 2018. Refer to the Integrated Development Ordinance (IDO) for current Zoning information.

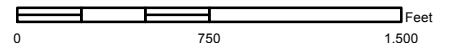


Zone Atlas Page:


U-18-Z

Selected Symbols

- | | |
|----------------------|------------------------|
| SECTOR PLANS | Escarpment |
| Design Overlay Zones | 2 Mile Airport Zone |
| City Historic Zones | Airport Noise Contours |
| H-1 Buffer Zone | Wall Overlay Zone |
| Petroglyph Mon. | |



SUBDIVISION INDEX



Subdivision

Map(s)

3121 _____ Q10
 14TH + COAL UNIT 1 _____ K13
 14TH + COAL UNIT 2 _____ K13
 4H PROPERTY _____ H13
 4TH STREET TRACTS _____ B16
 528 INVESTORS _____ A13
 8 B PARTNERSHIP _____ F10
 84 LUMBER CO _____ G15
 98TH STREET PLAZA _____ K9
 A T & S F INDUSTRIAL AREA _____ H13-J13
 A T & S F RAILROAD SHOPS ADDN _____ L14
 A T & S F RAILWAY _____ L14
 A T & S F RAILWAY CO _____ L14
 A T & S F RAILWAY CO/HYDRO CONDUIT CORP. _____ M14
 A T & S F RAILWAY PROPERTY _____ L14
 A T & S F RAILWAY SHOPS _____ L14
 A T & S F RR _____ P14
 A&L SELF STORAGE _____ H16
 ABATO ADDN _____ L14
 ABANDONED ALBUQUERQUE DITCH _____ J13
 ABC MECHANICAL COMPANY _____ E17
 ABENICIO GALLEGOS _____ K14
 ABERLE _____ F10
 ABES GLASS & GLAZING _____ L13
 ABEYTA _____ L10
 ABEYTA--BARBARITA G _____ L11
 ABEYTA--CLEMENTE _____ H12
 ABIS _____ C19
 ABOGADO ADDN _____ J14
 ABQ ACADEMY CAMPUS _____ E19-F20
 ABQ ASSOC OF RETARDED CITIZENS _____ L18
 ABQ BOARD OF EDUCATION _____ F19
 ABQ BOARD OF REALTORS _____ H15
 ABQ CABLE TV INC _____ G11
 ABQ HIGHLANDS ADDN _____ J17-J18
 ABQ HOUSING DIVISION _____ L15
 ABQ INDUSTRIAL PARK _____ E17
 ABQ INDUSTRIAL PARK SITE _____ E17
 ABQ KASSMONT ADDN _____ F17
 ABQ LAND & LEASING CO _____ K12
 ABQ LODGE 461 ORDER OF THE ELKS _____ H15
 ABQ LUMBER COMPANY _____ G15
 ABQ MANOR _____ K19
 ABQ METALS CO _____ N13
 ABQ PLAZA _____ K14
 ABQ PUBLIC SCHOOLS _____ J11
 ABQ PUBLIC SCHOOLS TRACT NO 34 _____ F21
 ABQ RANCH ESTATES _____ E22
 ABQ REPLAT OF MRGCD MAP 44 TR 53 _____ M14
 ABQ SMALL BUSINESS INVESTMENT CO _____ G10
 ABQ SOUTH UNIT 1 _____ M10

Subdivision

Map(s)

ABQ SPORTS COMPLEX _____ L15
 ABQ TREE NURSERY _____ P17
 ABQ U S EMP FED CREDIT UNION _____ H19
 ABQ UPTOWN SITE _____ H19
 ABQ WEST _____ C12-H11
 ABQ WEST UNIT 2 _____ C13
 ABBEVADERO ADDN _____ E14-F14
 ACADEMY ACRES _____ E18
 ACADEMY ACRES T & H UNIT _____ E18-E19
 ACADEMY ACRES UNIT 1 _____ E18
 ACADEMY ACRES UNIT 10 _____ E19
 ACADEMY ACRES UNIT 11 _____ E18
 ACADEMY ACRES UNIT 12 _____ E18-E19
 ACADEMY ACRES UNIT 13 _____ E19
 ACADEMY ACRES UNIT 15 _____ E18-E19
 ACADEMY ACRES UNIT 16 _____ E18
 ACADEMY ACRES UNIT 17 _____ D19-E19
 ACADEMY ACRES UNIT 2 _____ E18
 ACADEMY ACRES UNIT 3 _____ E17-E18
 ACADEMY ACRES UNIT 4 _____ E18
 ACADEMY ACRES UNIT 5 _____ E18
 ACADEMY ACRES UNIT 6 _____ E18
 ACADEMY ACRES UNIT 7 _____ E18
 ACADEMY ACRES UNIT 8 _____ E18
 ACADEMY ACRES UNIT 9 _____ E18-E19
 ACADEMY ADDN _____ F21
 ACADEMY EAST INDUSTRIAL PARK _____ D17
 ACADEMY ESTATES UNIT 1 _____ E19-F20
 ACADEMY ESTATES UNIT 2 _____ F20
 ACADEMY ESTATES UNIT 2/MISSION HILL NORTH _____ F20
 ACADEMY ESTATES UNIT 3 _____ F20
 ACADEMY ESTATES UNIT 4 _____ F20
 ACADEMY ESTATES UNIT 5 _____ F20
 ACADEMY ESTATES UNIT 7 _____ E20
 ACADEMY ESTATES UNIT 7 TRACT A-1 _____ E20-E21
 ACADEMY ESTATES UNIT 7 TRACT A-2 _____ E20-F21
 ACADEMY ESTATES UNIT 8 _____ E20-F20
 ACADEMY FOR BOYS _____ D17-E16
 ACADEMY HILLS SUMMARY _____ E21
 ACADEMY HILLS UNIT 1 _____ E20
 ACADEMY HILLS UNIT 2 _____ E20-E21
 ACADEMY HILLS UNIT 3 _____ E20-E21
 ACADEMY HILLS UNIT 4 _____ E20-E21
 ACADEMY HILLS UNIT 5 _____ E21
 ACADEMY HILLS UNIT 6 _____ E21
 ACADEMY INDUSTRIAL PARK UNIT 1 _____ E17
 ACADEMY KNOLLS _____ F21
 ACADEMY NORTH _____ D19-D20
 ACADEMY PLACE _____ F21
 ACADEMY PLACE UNIT 1 _____ F21
 ACADEMY PLACE UNIT 2 _____ F21

Subdivision

Map(s)

ACADEMY PLACE UNIT 3 _____ E21-F21
 ACADEMY PLACE UNIT 4 _____ F21
 ACADEMY PLACE UNIT 5 _____ E21-F22
 ACADEMY PLACE UNIT 7 _____ F21
 ACADEMY PLACE UNIT 8 _____ F21
 ACADEMY PLACE UNITS 2 & 4 _____ F21
 ACADEMY RIDGE _____ E18
 ACADEMY RIDGE EAST UNIT 1 _____ E21
 ACADEMY RIDGE EAST UNIT 2 _____ E21-E22
 ACADEMY RIDGE EAST UNIT 3 _____ E22
 ACADEMY SQUARE _____ F21-F22
 ACADEMY SQUARE UNIT 1 _____ F21
 ACADEMY SQUARE UNIT 2 _____ F21-F22
 ACCION NEW MEXICO-- _____ H13
 ACHQUIA ESCONDIDA _____ H13
 ACKERMAN ADDN _____ F14-F15
 ACME ACRES _____ H17
 ACOMA ADDN _____ M13
 ACOMA GARDENS _____ M13
 ADAMS--ROSEMARY _____ K12
 ADELA ADDN _____ K11
 ADOBE ACRES UNIT 1 _____ P11
 ADOBE ACRES UNIT 2 _____ P11
 ADOBE ACRES UNIT 3 _____ P11
 ADOBE ACRES UNIT 4B _____ P11
 ADOBE ACRES UNIT 4C _____ P11
 ADOBE MESA _____ H11
 ADOBE WELLS _____ B13-C13
 AEROSPACE TECHNOLOGY PARK _____ F6-G6
 AEROSPACE TECHNOLOGY PARK UNIT 1 _____ F6
 AFC NO 3 _____ N10-P11
 AGAVE _____ E16
 AGENBROAD--RODNEY _____ Q11
 AGP _____ F20
 AGULLAR _____ L12
 AHERN _____ J16
 AINSWORTH TRACT _____ L14
 AIRPORT BUSINESS PARK _____ M16
 AIRPORT CENTER _____ M15
 AIRPORT INDUSTRIAL PARK _____ M15-M16
 AIRPORT INDUSTRIAL PARK SHOWING TRS 2A & 2B _____ M16
 AIRPORT PARK _____ M15-M16
 AIRPORT TECHNICAL CENTER _____ N15
 AIRPORT UNIT TOWN OF ATRISCO GRANT _____ J11
 AKIN _____ H13
 AL KAAYL ADDN _____ B14-C14
 ALAMEDA ACRES _____ B16
 ALAMEDA BUSINESS PARK _____ C16
 ALAMEDA COMMUNITY CENTER _____ B16
 ALAMEDA DEL NORTE _____ B16
 ALAMEDA GRANT _____ B8-C7

Subdivision

Map(s)

ALAMEDA OPEN SPACE _____ B14
 ALAMEDA WEST _____ B14
 ALAMOSA ADDN _____ K11
 ALAMOSA CENTER _____ L10
 ALAMOSA ELEMENTARY SCHOOL _____ L11
 ALARID-BACA--MABEL _____ M11
 ALBAN HILLS _____ D12
 ALBAN HILLS UNIT 1 _____ D12
 ALBERTSONS AT COORS SW _____ K10
 ALBERTSONS REPLAT _____ K17-K18
 ALBINO ADDN _____ G13
 ALBRIGHT & MOORE ADDN _____ J14
 ALBRIGHT & MOORE ADDN LAND DIVISION PLAT _____ J14
 ALBRIGHT ADDN NO 2 _____ J14
 ALBUQUERQUE BIOLOGICAL PARK _____ J12
 ALBUQUERQUE CHRISTIAN CHILDRENS HOME _____ E12
 "ALBUQUERQUE HEALTHCARE FOR THE HOMELESS, INC" _____ J14
 ALBUQUERQUE HISPANO CHAMBER OF COMMERCE INC _____ K14
 ALBUQUERQUE LITTLE THEATRE _____ J13
 ALBUQUERQUE PUBLIC SCHOOLS _____ F10-F11
 ALBUQUERQUE SOUTH UNIT 3 _____ M9-N9
 ALBUQUERQUE TECHNICAL VOCATIONAL INSTITUTE _____ C18
 ALBUQUERQUE WEST _____ C12
 ALBUQUERQUE WEST UNIT 1 _____ C12
 ALBUQUERQUE WEST UNIT 2 _____ C13
 ALCON ADDN _____ F18
 ALDEA SOLANA _____ H10
 ALDERETE--JOSE _____ M11
 ALDERETE--NICOLAS _____ M11
 ALDERETE--VICENTE _____ Q11
 ALEESA COURT _____ C19
 ALEX LOOMIS _____ K12
 ALEXANDER CENTER _____ H14
 ALEXANDRIA POINT _____ D21-E21
 ALL SAINTS LUTHERAN CHURCH _____ C11
 ALLEN ADDN _____ J12
 ALLEN--FANNIE _____ H12
 ALLEN--KATHERINE ANN _____ H12
 ALLISON LATERAL ESTATES _____ E14
 ALLOTED AIRPORT UNIT FROM TOWN OF ATRISCO _____ J10
 ALLWOODS _____ F17
 ALMA ENCANTADA _____ C14
 ALMA LINDA _____ E14
 ALONDRA ADDN _____ C14
 ALONSO _____ N13
 ALSANS REDIVISION OF TRACT 2A3B _____ H13
 ALTA TIERRA DEL NORTE UNIT 1 _____ D16
 ALTA TIERRA DEL NORTE UNIT 2 _____ D16
 ALTAMIRA _____ J21
 ALTAMONT ADDN _____ G17-G18
 ALTAMONT ADDN UNIT 4 _____ G17-G18

Subdivision

Map(s)

ALTAMONT ADDN UNIT 5 _____ G18
 ALTAMONT ADDN UNIT 6 _____ G18
 ALTIPLANO _____ G20
 ALTURA ADDN _____ H16-J17
 ALTURA ADDN & NEATS PARK ADDN _____ J17
 ALTURA COMPLEX _____ H17
 ALTURA VILLAGE _____ H17
 ALVARADO ADDN _____ H14
 ALVARADO GARDENS _____ G13
 ALVARADO GARDENS ADDN UNIT 2 _____ G12
 ALVARADO GARDENS ADDN UNIT 3 _____ G12-G13
 ALVARADO GARDENS UNIT 1 _____ G12-G13
 ALVARADO GARDENS UNIT 2 _____ G12
 ALVARADO GARDENS UNIT 2-REPLAT OF LOT 31 _____ G12
 ALVARADO GARDENS UNIT 3 _____ F13-G13
 ALVARADO GARDENS UNIT 3-REPLAT _____ G12
 ALVARADO GARDENS UNIT 3-REPLAT OF TRACT 6 _____ G12
 ALVARADO TRANSPORTATION CENTER _____ K14
 ALVARDO GARDENS ADDN _____ G13
 ALVARDO GARDENS UNIT 2 _____ G12
 ALVORN CLIFTON _____ L19
 ALYSSE PLACE _____ G12
 AMAFCA _____ A11-H11
 AMAFCA DIVERSION CHANNEL EMBUDO CHANNEL ROW _____ H16-H17
 AMAFCA DRAINAGE EASEMENT _____ M14-M15
 AMAFCA EMBUDO CHANNEL _____ H17
 AMAFCA KINNEY DAM _____ C19
 AMAFCA N.D.C. AND INLET ROW PHASE 4 _____ C16-F16
 AMAFCA NORTH BACA DAM _____ C21
 AMAFCA NORTH DIVERSION CHANNEL _____ G16
 AMAFCA NORTH DIVERSION CHANNEL PHASE 2 _____ H16-J15
 AMAFCA NORTH DIVERSION CHANNEL ROW PHASE 5 _____ G16-H16
 AMAFCA PIEDRAS MARCADAS CHANNEL AND DETENTION _____ C12-D12
 AMAFCA S BRANCH LA CUEVA ARROYO DIV CHANNEL _____ C21
 AMAFCA S DIVERSION CHANNEL PHASE 2 _____ Q14
 AMAFCA SOUTH DIVERSION CHANNEL PH 1 _____ L15-P14
 AMAFCA/TERPSTRA _____ M11
 AMALIA ROAD _____ M11
 AMARA VISTA _____ A17-B17
 AMBASSADOR EAST APARTMENT COMPLEX _____ H20
 AMBER PLACE ADDN _____ G13
 AMBERGLEN _____ F21
 AMERICAN GYPSUM COMPANY _____ D17
 AMERICAN HERITAGE EAST ADDN _____ F18-F19
 AMERICAN HERITAGE EAST UNIT 1 _____ F19
 AMERICAN HERITAGE EAST UNIT 2 _____ F19
 AMERICAN HERITAGE NORTH _____ F19
 AMERICAN HERITAGE NORTH UNIT 3 _____ F19
 AMERICAN LEGION POST 99 _____ K19
 AMERICAN SAVINGS PLAZA NO 2 _____ H21
 AMERICAN SQUARE _____ H16

Subdivision

Map(s)

AMERICAN TOYOTA _____ C18
 AMHOME 4 _____ E22
 AMOLE CHANNEL DRAINAGE RIGHTS-OF-WAY _____ M9-N9
 AMOLE DEL NORTE 3 DIVERSION CHANNEL _____ L10
 AMOLE DEL NORTE DIVERSION FACILITY _____ M10-N10
 AMOLE HUBBELL BORREGA DRAINAGE RIGHTS OF WAY _____ N10-P10
 AMRITSAR ACADEMY _____ H12
 AN _____ E16
 ANASAZI RIDGE UNIT 1 _____ A10
 ANASAZI RIDGE UNIT 2 _____ A10
 ANAYA--LANDS OF _____ H12
 ANAYA--PRIMITIVO _____ L12
 ANAYAS DURANES ADDN _____ H13
 ANAYAS DURANES ADDN _____ H13
 ANAYAS REPLAT _____ H12
 ANCALA VILLAGE TOWNHOMES _____ F21
 ANCIENT MESA _____ C9
 ANDALUCIA AT LA LUZ _____ F11
 ANDALUCIA AT LA LUZ UNIT 3 _____ F11
 ANDERSEN & GUTIERREZ _____ J12-J13
 ANDERSON & HARRIS ADDN _____ G14
 ANDERSON ADDN _____ H17-J14
 ANDERSON ADDN NO 2 _____ J14
 ANDERSON FARMS _____ P11
 ANDERSON FIELDS _____ E14
 ANDERSON HEIGHTS _____ P8
 ANDERSON HEIGHTS UNIT 1 _____ N8
 ANDERSON HEIGHTS UNIT 1A _____ N8
 ANDERSON HEIGHTS UNIT 2 _____ N8
 ANDERSON HEIGHTS UNIT 3 _____ N8
 ANDERSON HEIGHTS UNIT 4 _____ N8
 ANDERSON HEIGHTS UNIT 5 _____ N8-P8
 ANDERSON HEIGHTS UNIT 5A _____ N8-P8
 ANDERSON HEIGHTS UNIT 7 _____ P8
 ANDERSON HEIGHTS UNIT 8 _____ N8-P8
 ANDERSON HEIGHTS UNITS 7 _____ P8
 ANDERSON--CHARLES _____ K19
 ANDERSON--J F _____ N10
 ANDERSON--R _____ F14
 ANDREWS _____ G13
 ANGE _____ H12-J12
 ANIMAL HUMANE ASSOC ADDN _____ L19
 ANN LEES PLACE _____ J23
 ANNEX ADDN _____ H14
 ANNEXATION PORTION OF SECTION 33 T10N R4E _____ M21
 ANSON FLATS _____ J14
 ANTELOPE RUN _____ E22
 ANTELOPE RUN PHASE 2 _____ E22
 ANTELOPE RUN PHASE 3 _____ E22
 ANTHONY--SHIRLEY _____ G11
 APACHE TRAIL ADDN _____ H14

Subdivision

Map(s)

APODACA R10
 APODACA & PORTILLO L12
 APODACA & SEDILLO ADDN L13-L14
 APODACA ADDN K13-K14
 APODACA--DAMACIO SR P9
 APODACA--EDWARD J & INGA M P14
 APODACA--ELOY K12
 APODACA--GREGORIO & RAFAEL ADDN L14
 APODACA--GREGORIO & REFAEL ADDN L14
 APODACA--HELGA K12
 APODACA--JESUS ADDN K14
 APODACA--JESUS ADDN NO 2 L14
 APODACA--JESUS F J14
 APODACA--JUAN T H12
 APODACA--R G ADDN M14
 APODACA--SEVERO ADDN L14
 APPLEWOOD DRIVE ADDN E14
 APS E21
 APS AZTEC COMPLEX H20
 APS CENTRAL OFFICE ADDN K14-K15
 APS LINCOLN COMPLEX K15
 APS STRONGHURST COMPLEX H14
 APS SW MESA EDUCATION CORRIDOR COMPLEX P8
 APS VACANT PROPERTY 9 R14
 ARADA ADDN C14
 ARAGON--ANNA L11
 ARAGON--CATHIE L13
 ARAGON--RUBEN F13
 ARANDA--ELFEGO G JR & EVANGELINE G13
 ARBOLEDA DEL SOL C16
 ARBOLERA DE VIDA H13
 ARBOLERA DE VIDA UNIT 2 H13
 ARBOLERA DE VIDA UNIT 2B H13
 ARBOR ADDN F15
 ARCHDIOCESE OF SANTA FE D19-J11
 ARCHIBEQUE B16
 ARCHULETA & RODARTE MERAZ H12
 ARCHULETA--BILL LANDS OF H12
 ARCHULETA--J M M14
 ARDANS ADDN J11
 ARIAS ACRES J13
 ARMENTA--PEDRO F14
 ARMIJO J13
 ARMIJO & CASTILLO M13
 ARMIJO--ALFRED M11
 ARMIJO--ANICETO A ADDN B16
 ARMIJO--CONCEPCION ADDN K14
 ARMIJO--CORA S L11
 ARMIJO--ERNESTO H M11
 ARMIJO--FRANCISCO Y OTERO J14-K14
 ARMIJO--J F ADDN L14

Subdivision

Map(s)

ARMIJO--JOE H11
 ARMIJO--JOSE K12
 ARMIJO--JUAN ADDN K14-L14
 ARMIJO--N T ADDN K14
 ARMIJO--PERFECTO & BROS & FRANCINI--LENA ADDN J14
 ARMIJO--PERFECTO & BROTHERS ADDN J14
 ARMIJO--PERFECTO & BROTHERS ADDN J14
 ARMIJO--PERFECTO MARIANO & JESUS ADDN J14
 ARMIJO--PROCOPIO ADDN M11
 ARMIJO--PROCOPIO ADDN REPLAT OF LTS 25 & 26 M11
 ARMIJO--PROCOPIO ESTATE OF M11
 ARMIJO--UVALDO L B16
 ARMIJO--V F ADDN H14
 ARNOLD--JIM & FRANCES Q11
 ARROWWOOD HILLS UNIT 1 N8-N9
 ARROYO CHAMISA F21
 ARROYO DEL OSO GOLF COURSE F19
 ARSDALE--VAN J12
 ARTEAGA--LUIS A & FRANCISCO L14
 ASCIM ADDN J22
 ASHCRAFT CENTER J19
 ASHCRAFT MANOR UNIT 1 L22
 ASHLEY LANE TOWNHOMES E18-E19
 ASHREE C14
 ASPEN RIDGE APARTMENTS L19
 ASSOCIATED GENERAL CONTRACTORS J15
 ASSOCIATED INVESTORS F18
 AT & SF H13
 AT&SF RAILWAY CO MACHINE SHOP K14
 ATLANTIC & PACIFIC ADDN K14
 ATLANTIC AND SANTA FE K14
 ATLERS--D L11
 ATRISCO APTS G11
 ATRISCO BUSINESS PARK K10
 ATRISCO BUSINESS PARK UNIT 1 J10-K10
 ATRISCO BUSINESS PARK UNIT 2 J10-K10
 ATRISCO BUSINESS PARK UNIT 2 TRACT A J10-K10
 ATRISCO BUSINESS PARK UNIT 2 TRACT N J10
 ATRISCO BUSINESS PARK UNIT 2 TRACT S1 J10
 ATRISCO BUSINESS PARK UNIT 2 TRACT S2 J10
 ATRISCO BUSINESS PARK UNIT 2 TRACTS N & O J10
 ATRISCO BUSINESS PARK UNIT 3 J10-K10
 ATRISCO BUSINESS PARK UNIT 4 J10
 ATRISCO COURT L9
 ATRISCO ELEMENTARY SCHOOL L11
 ATRISCO FOURPLEX H11
 ATRISCO FOUR-PLEX ADDN H11
 ATRISCO GARDENS M11
 ATRISCO GRANT L8-Q10
 ATRISCO GRANT W OF WESTLAND ROW 1 UNIT A K8-L8
 ATRISCO GRANT W OF WESTLAND ROW 2 UNIT A K7-K8

Subdivision

Map(s)

ATRISCO GRANT W OF WESTLAND ROW 3 UNIT A _____ K7-K8
 ATRISCO GRANT W OF WESTLAND ROW 4 UNIT A _____ K8
 ATRISCO GRANT W OF WESTLAND/DIV OF TR 13 _____ K8-L8
 ATRISCO LAND GRANT _____ L9
 ATRISCO VILLAGE _____ K10
 ATRISCO VILLAGE UNIT 1 _____ M8
 ATRISCO VILLAGE UNIT 1 OF HOFFMAN CITY _____ M8
 ATRISCO VILLAGE UNIT 2 _____ M8
 ATRISCO VILLAGE UNIT 2 OF HOFFMAN CITY _____ M8
 ATRISCO VILLAGE UNIT 3A OF HOFFMAN CITY _____ M8
 ATRISCO VILLAGE UNIT 3B _____ M8
 ATRISCO VILLAGE UNIT 3B OF HOFFMAN CITY _____ M8
 ATRISCO VILLAGE UNIT 4 _____ M8
 ATRISCO VILLAGE UNIT 5 _____ M9
 ATRISCO VILLAGE UNIT JT _____ M8
 AUDIO CLINIC INC _____ J21
 AUDIO CLINIC INC & INTERNATIONAL DEVELOPMENT _____ J21
 AUTO SHACK INC _____ G14
 AUTUMN VIEW _____ L10
 AVALON SUBD UNIT 1A _____ K9
 AVALON UNIT 1A _____ K9
 AVALON UNIT 1B _____ K9
 AVALON UNIT 2 _____ K9
 AVALON UNIT 3A _____ K9
 AVALON UNIT 3B _____ K9
 AVALON UNIT 5 _____ J9-K9
 AVALON WEST _____ K11
 AVILA--REGINA & MARY LUCERO _____ J11-J12
 AVONLEA PLACE _____ E14-E15
 AYALA ADDN _____ F15-G15
 AYALA--CARMEN _____ M13
 AYERS--W E & DAVID J _____ F16
 AZAR--JOB _____ H12-J12
 AZTEC ADDN NO 1 _____ G20
 AZTEC ADDN NO 2 _____ G20
 B & L INDUSTRIAL PARK _____ Q14
 B & R ADDN _____ K19
 B G & W PARTNERSHIP UNIT 1 _____ T13
 B M MOORE ADDN _____ K19
 B N & S F RAILWAY CO _____ M14
 BABES ADDN _____ M13
 BABINGTON--MELBA _____ L13
 BACA _____ M11
 BACA & ARMIJO ADDN _____ K14
 BACA & CHAVEZ _____ F13
 BACA & LECROY _____ L11
 BACA & TRIMBLE ADDN _____ K14
 BACA ACRES _____ M14-N14
 BACA ADDN _____ K14
 BACA BACA & BACA _____ A17
 BACA--BOBBY ADDN _____ J14

Subdivision

Map(s)

BACA--DAN _____ L11
 BACA--DEL _____ L11
 BACA--DONACIANO _____ H12
 BACA--FRANK _____ K12
 BACA--I J _____ G13
 BACA--ISIDRO & JAMES _____ G13
 BACA--JAKE ADDN _____ J13
 BACA--JAMES K _____ H12
 BACA--JOB E & AURORA/TOWN OF ATRISCO _____ L14
 BACA--JOSE MIGUEL _____ L11
 BACA--L _____ B16
 BACA--LEO _____ M11
 BACA--LOUISE D _____ H12
 BACA--M _____ J15-M13
 BACA--MARGIE R _____ R10
 BACA--MARY _____ B16
 BACA--MARY ESTATE OF _____ B16
 BACA--NIEVES _____ L11
 BACA--PAT _____ J12
 BACA--R J ADDN _____ L13
 BACA--RAMON _____ Q11
 BACA--RAY _____ B16
 BACHELLER & TIPTON _____ L16
 BACHICHA & PENNA _____ K13
 BACHICHA--TERECITA C _____ L8
 BAIAMONTE--PATRICIA M _____ E14
 BAILEY S G & R R _____ K12
 BAKER & LUCERO _____ B17
 BAKER & MEYERS _____ B16-B17
 BAKER ADDN _____ B16
 BAKER--VIOLA _____ B17
 BALDONADO _____ H13-L13
 BALDUINI & WHIPPLE _____ C14
 BALDUINI PARK _____ H16
 BALIZER--KEN _____ F13
 BALLING ADDN NO 1 _____ J13
 BALLOON FIELD INDUSTRIAL PARK _____ E17
 BALLOON FIESTA PARK _____ B17-C17
 BALLUT ABYAD TEMPLE _____ J15
 BANDELIER ELEMENTARY SCHOOL _____ L16
 BANDONI TRACT _____ K11
 BANK OF ALBUQUERQUE _____ E15
 BANKERS UNION LIFE _____ F18
 BANNER SQUARE ADDN _____ K14
 BAR RAY _____ H13
 BARBEES REPLAT _____ G14
 BARBER--VAN _____ K11
 BARBOA--G S _____ N10
 BARBOA--SATURNINO _____ L11
 BAREFOOT GARDENS _____ H20
 BARELA _____ L10

Subdivision

Map(s)

BARELAS COFFEE HOUSE _____ L14
 BARELAS COURT TOWNHOMES _____ K13-K14
 BARELAS HOMES _____ K14
 BARELAS TOWN HOMES _____ L14
 BARELAS/MESA VERDE ADDN _____ K19
 BARELA--TRINIDAD _____ G12
 BARNES--E A _____ G14
 BARNETT & SMITH ADDN _____ M22
 BARNETT TRACT _____ G16
 BARNETT--BARCLAY _____ G15
 BARNHOUSE _____ D20
 BARON BURG HEIGHTS _____ L17-L18
 BARON BURG HEIGHTS ALEXANDERS REPLAT OF BLK 1 _____ L18
 BARON BURG HEIGHTS HOLLINGBERRYS REPLAT BLK 6 _____ L18
 BARON BURG HEIGHTS LUNDAS REPLAT OF BLK 13 _____ L18
 BARON BURG HEIGHTS MENDELSBERGS REPLAT BLK 12 _____ L18
 BARON BURG HEIGHTS MENDELSBERGS REPLAT BLK 14 _____ L18
 BARON BURG HEIGHTS MENDELSBERGS REPLAT BLK 5 _____ L18
 BARON BURG HEIGHTS MENDELSBERGS REPLAT BLK 7 _____ L18
 BARON BURG HEIGHTS MENDELSBERGS REPLAT BLK 8 _____ L17-L18
 BARON BURG HEIGHTS SHIRLEYS REPLAT BLK 4 _____ L18
 BARON BURG HEIGHTS SHIRLEYS REPLAT OF BLK 16 _____ L18
 BARON BURG HEIGHTS SHIRLEYS REPLAT OF BLK 3 _____ L18
 BARON BURG HEIGHTS STASEYS REPLAT BLK 15 _____ L18
 BARON BURG HEIGHTS VANDEVENTERS REPLAT BLK 10 _____ L18
 BARON BURG HEIGHTS WINDSOR ESTATES BLK 11 _____ L18
 BARONS RUN _____ B19
 BARRANCA ESTATES _____ B12
 BARRASS--KEITH _____ F14
 BARRESI--DAVID _____ M14
 BARRETT--L W _____ L9
 BARRETT--V E _____ K10
 BATES LUMBER COMPANY _____ T13
 BATTEN REDIVISION _____ F14
 BATTEN--JANE _____ G13
 BAXTER & MEHL _____ F13-F14
 BAZAN REDIVISION _____ B14
 BAZINET TRACT _____ J14
 BB & P AND EDITH EQUIPMENT COMPANY _____ E15
 BEACH MOTEL PROPERTY _____ J12
 BEALMEAR--CHANCY L _____ C16
 BEAR CANYON COMPOUND _____ F18
 BEAR CANYON ESTATES _____ E19
 BEAR CANYON ESTATES UNIT 2 _____ E19-F20
 BEAR CANYON ESTATES UNIT 2 TR A _____ F20
 BEAR CANYON ESTATES UNIT 3 _____ F20
 BEAR CANYON VILLAGE _____ E19
 BEAR CANYON VILLAGE REPLAT OF UNIT 2 _____ E19
 BEAR CANYON VILLAGE UNIT 2 _____ E19
 BEASON--KAY _____ E14
 BECKHAM _____ C16

Subdivision

Map(s)

BEEHIVE VILLAGE _____ C18
 BEL AIR _____ G17-H17
 BEL-AIR _____ G17-H18
 BEL-AIR CARMODYS REPLAT WLY ONE HALF BLK 116 _____ H18
 BEL-AIR REPLAT _____ H17-H18
 BEL-AIR SHOPPING CENTER _____ H18
 BELL PARK VILLA TOWNHOUSES AMENDED _____ L19
 BELL PARK VILLA TOWNHOUSES UNIT 2 _____ L19
 BELL TRADING POST HOMES _____ J13
 BELL TRADING POST LOFTS _____ J13
 BELLAMAH & MOSSMANS _____ J20
 BELLAMAH OFFICE ADDN _____ H18
 BELLAMAH--D J _____ F13
 BELLAMAH--DALE ADDN _____ J18
 BELLAMAHS CENTRAL ADDN _____ L21
 BELLEHAVEN ADDN _____ J19-J20
 BELLEVUE ADDN _____ K11
 BELLS ACRES _____ S13-T13
 BELL--STEVE & VICKIE _____ E16
 BELMONT PLACE ADDN _____ F14-G14
 BELTRANS REDIVISION _____ L12
 BELVIDERE ADDN _____ J14-K14
 BENAVIDEZ--FRANK _____ J12
 BENAVIDEZ--JUAN _____ M13
 BENAVIDEZ--LEO _____ M13
 BENAVIDEZ--PETE _____ M13
 BENGOMO--EMILY Y _____ F13
 BENGOME ADDN _____ C16
 BENITA _____ L11
 BENJAMIN PLACE _____ B20
 BENNETT _____ J14
 BENNETT & COLUCCI _____ L11
 BENT TREE _____ G10-G11
 BENT TREE PROPERTIES _____ G11
 BENT TREE PROPERTIES _____ F13
 BERG--LANDS OF _____ F13
 BERGQUIST ADDN _____ K11
 BERNALILLO COUNTY _____ K7
 BERNALILLO COUNTY COURTHOUSE _____ J14
 BERNALILLO COUNTY HEALTH CENTER _____ J16
 BERNALILLO COUNTY METROPOLITAN COURT _____ J14
 BERNARDO DEL NORTE _____ E16
 BERNARDO POINTE _____ D16
 BERNARDO TRAILS UNIT 1 _____ D16
 BERNARDO TRAILS UNIT 2 _____ D16
 BERNARDO TRAILS UNIT 3 _____ D16
 BERNAUER NO 1 _____ E14
 BERNAUER NO 2 _____ E15
 BERNAUER NO 3 _____ E14
 BERRY _____ F17
 BERRY--FRANCES G _____ F14
 BESS _____ M11

Subdivision

Map(s)

BESS ADDN _____ M11
 BEST MOULDING CORPORATION _____ B16
 BEST--JOHN _____ J12
 BETHEL _____ M14
 BEVENS ADDN _____ K19
 BEVERLY WOOD ADDN _____ J18
 BEVERLY-WOOD ADDN _____ J18
 BEZEMEK ADDN _____ H14
 BICE--JOE L ADDN _____ H11
 BIG I COMMERCE CENTER _____ H15
 BILLINGHAM--PAUL _____ L19
 BINFORD _____ M10
 BISHOP ADDN _____ G14
 BISHOP--C F & LENA _____ C16
 BISHOP'S COMPOUND _____ G12
 BLACHUT _____ F13
 BLACK ADDN _____ E17-F17
 BLACK ARROYO DAM _____ A12
 BLACK ARROYO PARK _____ A12
 BLACK DEVELOPMENT ONE _____ B14
 BLACK FARM ESTATES UNIT 1 _____ B13-C14
 BLACK FARM ESTATES UNIT 2 _____ C13
 BLACK RANCH _____ B14-C13
 BLACK RANCH NORTHEAST PORTION OF _____ B14
 BLACK RANCH PARTITION OF _____ B14-C13
 BLACK RANCH/UNPLATTED _____ C8
 BLACKBURN ADDN _____ L11
 BLAIR--SAM _____ F14
 BLAKE ROAD MOBILE HOME _____ N10
 BLAKE VIEW MOBILE VILLAGE _____ N10-N9
 BLAKE VIEW MOBILE VILLAGE UNIT 2 _____ N10
 BLAKES TRACT _____ K12
 BLANCHARD _____ E15
 BLANCHARD CONSTRUCTION _____ E15
 BLEA--IRENE _____ K12
 BLEAS REPLAT _____ L12
 BLETCHER NO 1 _____ L13
 BLOSSOM RIDGE ESTATES _____ N9-P9
 BLOSSOM RIDGE PHASE 1 _____ N9-P9
 BLOSSOM RIDGE PHASE 2 _____ P9
 BLUE SKY BUSINESS PARK _____ D16
 BLUEWATER POINTE _____ K9
 BLUMINGDALE PLACE _____ M13
 BLYTHE--R T _____ P11
 BLYTHE--RALPH T _____ P11
 BNSF RAILWAY COMPANY _____ N14
 BOARD OF EDUCATION _____ L19-R14
 BOARD OF EDUCATION ADDN TRACTS B-J _____ G17
 BOARD OF EDUCATION EDUC TRACT A _____ G17
 BOARD OF EDUCATION PORTION OF _____ A13
 BOBB _____ F15

Subdivision

Map(s)

BOCA NEGRA DETENTION DAM _____ D10
 BOGHS ADDN _____ J14
 BONAGUIDI ACRES _____ L12
 BOND _____ C14
 BOND RANCHES _____ C7-E8
 BONITA TERRACE _____ K21
 BOOTH ADDN _____ L12
 BORDER MACHINERY _____ E17
 BORJAS _____ K12
 BOSQUE DEL ACRES _____ B14
 BOSQUE DEL PUEBLO _____ D13
 BOSQUE DEL RIO UNIT 1 _____ D13
 BOSQUE DEL RIO UNIT 2 _____ D13
 BOSQUE DEL RIO UNIT 3 _____ D13
 BOSQUE DEL SOL _____ B16
 BOSQUE DEL SOL UNIT 3 _____ B16
 BOSQUE DELL ACRES _____ B14
 BOSQUE MEADOWS _____ D12
 BOSQUE MONTANO _____ E12
 BOSQUE PLAZA _____ D12-E12
 BOSQUE REDONDO ADDN _____ K19
 BOSQUE SCHOOL _____ E12-F12
 BOST--E H JR _____ A17-B18
 BOULEVARD ACRES _____ F13
 BOULEVARD AT RIO GRANDE _____ H13
 BOULEVARD GARDENS _____ G12
 BOULEVARD VIEW _____ G13
 BOULEVARD VIEW ADDN _____ G13
 BOULTON GARDENS _____ L12
 BOUTZ _____ F14
 BOWDEN ADDN _____ L19
 BOWDEN ADDN NO 2 _____ L18
 BOWE ADDN _____ L12
 BOWERS _____ E15
 BOX--R F IN SPRINGER TRANSFER CO ADDN NO 1 _____ J14
 BOYD--JEFF _____ G13
 BOYD--JOHN _____ G14
 BOYDS ADDN _____ F18
 BRACKEN--LANDS OF _____ N10
 BRADBURY & STAMM _____ G14
 BRADFORD HILLS PHASE I AT VENTANA RANCH _____ B9
 BRADLEY CONSTRUCTION CO _____ G14
 BRAHMA _____ T13
 BRANCH _____ H13
 BRANSON ADDN _____ J14
 BRATINA ADDN _____ J14
 BRATINA ADDN NO 2 _____ J14
 BRAUN _____ G13
 BRAVO ADDN _____ P14
 BRECHEISEN ADDN _____ F18
 BREEZE AT MOUNTAIN GATE _____ L23

Subdivision

Map(s)

BREEZE AT SOUTH PEAK _____ J22
 BRENTWOOD HILLS _____ H21-H22
 BRENTWOOD HILLS REPLAT _____ H22
 BRENTWOOD PARK _____ E17-H22
 BRENTWOOD PARK COMPLEX _____ H22
 BRENTWOOD RIDGE _____ K11
 BRIAR RIDGE AT VENTANA RANCH _____ B9
 BRIARWOOD TERRACE _____ G21
 BRIDGE & ORCHARD GARDEN ASSOCIATES LTD _____ L13
 BRIDGE CROSSING _____ K10-L10
 BRIDGEPOINT _____ K10-L9
 BRIDGES ADDN _____ H11-J11
 BRIDGES--L MORENE HILL _____ K8
 BRIGHT--JAMES _____ Q10
 BRIGHTWOOD & ANDERSON ADDN _____ J14
 BRIGHTWOOD ADDN _____ J14
 BRISTER STRIPE ADDN _____ F13-G14
 BRITO--PETRA I _____ L9
 BROAD ACRES _____ G19
 BROAD ACRES ADDN _____ H18-H19
 BROAD ACRES--REDIVISION OF TR A _____ G19
 BROAD ACRES--REDIVISION OF TR C _____ G19
 BROADBENT BUSINESS PARK _____ H15
 BROADCOMM PEP REDIVISION _____ T13
 BROADMOOR ADDN _____ J17-K17
 BROADMOOR AT TANOAN _____ E22
 BROADMOOR AT TANOAN REPLAT OF LOT L2A1 _____ E22
 BROADMOOR AT TANOAN UNIT 2 _____ E22
 BROADSTONE TOWNE CENTER _____ L15
 BROADVIEW ADDN _____ G13-G14
 BROADWAY ADDN LOWER _____ M14
 BROADWAY DEVELOPMENT COMPANY _____ M14
 BROADWAY HILLS ADDN _____ M14
 BROADWAY INDUSTRIAL CENTER UNIT 1 _____ M14
 BROADWAY INDUSTRIAL CENTER UNIT 2 _____ M14
 BROADWAY INDUSTRIAL CENTER UNIT 3 _____ L14-M15
 BROADWAY PLACE _____ M14
 BROADWAY PLACE ADDN _____ M14
 BROADWAY PLACE EXTENSION ADDN _____ M14
 BROADWAY WAREHOUSE _____ J14
 BROCE & GAECHTER _____ G15
 BROCK ADDN _____ G14
 BROMBERG ADDN _____ K19
 BROOKS--HAROLD _____ K14
 BROOMES _____ J17
 BROTHER _____ L13
 BROWN CONSTRUCTION COMPANY _____ U13
 BROWN--EDWARD & EVA _____ D16
 BROWNEWELL & LAILS HIGHLAND ADDN _____ K15
 BROWNEWELL & LAILS HIGHLAND ADDN RPLT L 7 & 8 _____ K15
 BROWNEWELL AND LAILS HIGHLAND ADDN _____ K15

Subdivision

Map(s)

BROWN--JOE E. _____ G21
 BROWN--JOHN & LOIS _____ H12-J12
 BROWN--JOHN K PLACE ADDN _____ K18
 BROWN--PERRY LEE _____ Q11
 BROWN--SIMONE THERESE TRUSTEE _____ G11
 BRUNSTONE TRACT _____ J15
 BRUNACINI _____ E13
 BRUNACINI INDUSTRIAL PARK _____ H16
 BRUNACINI INDUSTRIAL PARK UNIT 2 _____ H16
 BRUNACINI INDUSTRIAL PARK UNIT 3 _____ H16
 BRUNACINI INDUSTRIAL PARK UNIT 6 _____ H16
 BRUNACINI IP UNIT 2 & DUKE CITY INDUST AREA _____ H16
 BRUNACINI--J _____ H16
 BRUNGARDT--GUIDO M _____ C11
 BRUNO & LUCERO _____ F15
 BRUSTAD--W H _____ L24
 BRYAN ACRES _____ Q11
 BRYAN ACRES NO 1 _____ Q10-Q11
 BRYAN ACRES NO 2 _____ Q10-Q11
 BRYANT & WHITAKER _____ F21
 BUCHANON _____ J14
 BUCKNER FAMILY _____ G13
 BUENA TIERRA ADDN _____ H14
 BUENA VENTURA _____ K20-L20
 BUENA VENTURA/WAGGOMAN & DENISON ADDN _____ K20
 BUENA VIEW ADDN _____ K17
 BUENA VISTA BUSINESS ADDN _____ K17
 BUENA VISTA ESTATES UNIT 1 _____ C18
 BUENA VISTA ESTATES UNIT 2 _____ C18
 BUENA VISTA HEIGHTS _____ K15
 BUILDING CORP OF AMERICA COMPLEX _____ H16
 BUNKER _____ C16
 BUNNELL _____ R10
 BUNTEN PLACE _____ L13
 BUNTING _____ F13-F14
 BURG REPLAT _____ J14
 BURKE--ELLA _____ H12
 BURKE--ELLA G FRANKLIN M & PITA S _____ H12
 BURLLEY-RODRIGUEZ _____ G13
 BURNHAMWOOD _____ E21
 BURNS--J EARL ADDN _____ L19
 BURTIN AND RYAN _____ K13
 BUTLER ADDN _____ Q10
 BUTTERFIELD _____ E11
 BUTTERFIELD 2 _____ D11-E11
 BUTTERFIELD 2B _____ E11
 BYRD _____ B16
 BYRD--JAMES A _____ M11
 C C & F PROPERTIES OF ABQ INC _____ K21
 C DE BACA--TOM _____ L12
 C G C ADDN _____ H13

Subdivision

Map(s)

C S T W INC _____ B16
 CABALLO DE FUERZA _____ L24
 CACTUS HILLS _____ B13-C13
 CACTUS POINTE _____ B13
 CACTUS RIDGE _____ C12-C13
 CACTUS TRAIL _____ B12-C12
 CACTUS/SHALIT PARCEL _____ L15-L16
 CACY _____ G11-H11
 CACY ADDN _____ G14
 CACYS--W L REPLAT TRS 122 & 123 _____ N10
 CAGUA ADDN _____ M18
 CALAVERO ADDN _____ E15
 CALDWELLS _____ J17
 CALDWELLS REPLAT _____ E16
 CALISTRO _____ L11
 CALLE TRANQUILLO _____ G12
 CALMAT _____ F20
 CALVARY CHAPEL _____ E17
 CALVILLO--LUIS _____ N13
 CALVIN--JOHN R _____ E13
 CAMBRIDGE PARK _____ H23
 CAMDEN CORNER _____ H13
 CAMINO RAEL _____ F14
 CAMPBELL ADDN NO 2 _____ H13
 CAMPBELL ESTATES _____ G12
 CAMPBELL FARM _____ G13
 CAMPBELL LANDS _____ J11
 CAMPBELLS ADDN NO 1 _____ G14-G15
 CAMPBELLS REPLAT _____ G14
 CAMPBELLS TRACT _____ G16
 CAMPBELLS TRACT B _____ G16
 CAMPTOWN ADDN _____ F18
 CANAAN ADDN _____ E15
 CANADA PARK EAST _____ L23
 CANADA PARK WEST _____ L22-L23
 CANADA VILLAGE ADDN NO 4 _____ M23
 CANADA VILLAGE FIRST UNIT OF _____ L22
 CANADA VILLAGE SECOND UNIT _____ L23
 CANADA VILLAGE SECOND UNIT OF _____ L23
 CANDELARIA _____ L12-L14
 CANDELARIA & TRAMWAY SW _____ H22
 CANDELARIA BUSINESS CENTER _____ G16
 CANDELARIA FARM AREA _____ F12-G12
 CANDELARIA PLAZA ADDN _____ G13
 CANDELARIA VILLAGE _____ G13
 CANDELARIA Y HERRERA--SALVADOR _____ L11
 CANDELARIA--ALBINO G _____ M11
 CANDELARIA--ANDRIANO _____ L9
 CANDELARIA--AURELIO _____ F13
 CANDELARIA--EPIFANIO _____ M11
 CANDELARIA--EUFEMIO _____ L12

Subdivision

Map(s)

CANDELARIA--M _____ L9
 CANDELARIA--M G _____ C16
 CANDELARIA--MAGDALENO _____ K12
 CANDELARIA--ROQUE _____ M11
 CANDELARIA--RUDY M _____ M11
 CANDELARIA--SALVADOR Y HERRERA _____ L11
 CANDELARIA--SAM ADDN _____ F13
 CANDELARIA--TORIBIO & EVA _____ F13
 CANDELITA TOWNHOUSES _____ H23
 CANDELIGHT FOOTHILLS UNIT 1 _____ J23
 CANDELIGHT HILLS UNIT 1 _____ E20-F21
 CANDELIGHT HILLS UNIT 4 _____ F20
 CANDELIGHT PARK _____ G21
 CANLEWOOD _____ H10
 CANNON ADDN _____ K13-L13
 CANO & GUTIERREZ _____ L12
 CANON DE CARNUE GRANT _____ L24
 CANTABELLA AT VENTANA RANCH _____ B10
 CANTABELLA AT VENTANA RANCH UNIT 2 _____ B10
 CANTABELLA UNIT 3 _____ B10
 CANTABRIA AT VENTANA RANCH _____ B9
 CANTACIELO _____ A10-A9
 CANTATA AT THE TRAILS UNIT 2 _____ C10-C9
 CANTERBURY _____ C12-D12
 CANTRALL & COOK _____ K19
 CANYON ACRES _____ L22
 CANYON BREEZE _____ F21
 CANYON BREEZE 2 _____ F21
 CANYON HILLS _____ J23
 CANYON RUN _____ E20-F20
 CAP PROPERTIES _____ G14
 CAPSTONE _____ M15
 CARABAJAL--JOSE DE LA LUZ _____ M11
 CARABAJAL--PROCOPIO _____ H12
 CARIBE ADDN _____ E17
 CARLISLE & INDIAN SCHOOL _____ H16-H17
 CARLISLE DEL CERO _____ G17
 CARLISLE DEL CERO NO 2 _____ G17
 CARLISLE DEL CERO NO 3 _____ G17
 CARLISLE DEL CERO NO 4 _____ G17
 CARLISLE PLAZA ADDN _____ G16-H17
 CARLISLE PLAZA SUBSTATION _____ G17
 CARLISLE REPLAT UNIT 1 _____ H16-H17
 CARLISLE REPLAT UNIT 2 _____ H17
 CARLMONT ADDN _____ G17
 CARLMONT OFFICE PARK ADDN _____ G16-G17
 CARLOCK ADDN _____ L13
 CARLOS ADDN _____ D16
 CARLOS REY _____ K10-L11
 CARLOS REY ADDN _____ K11
 CARLOS REY BUSINESS ADDN _____ L11

Subdivision

Map(s)

CARLOS--DON ADDN _____ R10
 CARMEL _____ C18
 CARNUEL GRANT _____ L24
 CAROL KOURY TRACT _____ H13
 CARR--ANITA O _____ G16
 CARRIAGE ESTATES _____ D20
 CARRILLO--CELSO _____ C16
 CARRINGTON UNIT 1 _____ C19-C20
 CARROLL ADDN _____ L13
 CARRUTHERS _____ J13
 CARSON GRANDE ADDN _____ H13-J13
 CARTER--LEWIS A _____ G12
 CARTERS REPLAT OF KNOB HEIGHTS ADDN BLK 8 _____ L16
 CARTWRIGHTS REDIVISION _____ J13
 CAS ADDN _____ B13-B14
 CASA ADOBE _____ R10
 CASA BLANCA _____ K11
 CASA DE ARMIJO & PLAZA HACIENDA _____ J13
 CASA DE CORAZON _____ L12
 CASA GRANDE _____ E15
 CASA GRANDE ESTATES UNIT 1 _____ G22-H23
 CASA GRANDE ESTATES UNIT 2 _____ G23-H23
 CASA GRANDE ESTATES UNIT 3 _____ G23-H23
 CASA GRANDE MANOR _____ H23
 CASA GRANDE UNIT 3 _____ G23-H23
 CASA HERMOSA _____ J22
 CASA PACIFICA _____ F21
 CASALIS--MATTIEU & FRANCES _____ H12
 CASAS DE LA MESA _____ K19
 CASAS DEVINE _____ J13
 CASAS ESCONDIDAS _____ G14
 CASAS SERENAS ADDN _____ L19
 CASAUS _____ L11
 CASAUS--HERMAN _____ M13
 CASAUS--RICHARD _____ F15
 CASHWAY BUILDING MATERIALS INC ALLWOODS _____ F17
 CASITA DE LA MESA _____ L9
 CASITA DE LA MESA UNIT 2 _____ L9
 CASITA DE LA MESA UNIT 3 _____ L9
 CASITA DEL LA MESA UNIT 4 _____ L9
 CASITA VISTA _____ K11
 CASITA VISTA UNIT 2 _____ K11
 CASITAS CORONADO _____ M22
 CATAMOUNT AT SEVEN BAR NORTH _____ A13
 CAVALIER ADDN _____ K19
 CAVAN SUNPORT CENTRE _____ L15-L16
 CEDAR POINT _____ K17
 CEDAR RIDGE ESTATES UNIT 1 _____ J10
 CEDAR RIDGE ESTATES UNIT 2 _____ J10
 CEDAR RIDGE ESTATES UNIT 3 _____ J10
 CELINA ANITA _____ H12

Subdivision

Map(s)

CENAROCA _____ K23-L23
 CENAROCA ADDN _____ K23-L23
 CENTENNIAL VILLAS _____ H16
 CENTRAL PARK ADDN _____ L18
 CENTRAL PARK ADDN BYRDS REPLAT NLY BLK 7 _____ L18
 CENTRAL PARK ADDN COWARDINS REPLAT OF BLK 3 _____ L18
 CENTRAL PARK ADDN DENNIS REPLAT OF BLK 5 _____ L18
 CENTRAL PARK ADDN EITZENS REPLAT OF BLK 6 _____ L18
 CENTRAL PARK ADDN MASTER BUILDERS BLK 8 _____ L18
 CENTRAL PARK ADDN PEDRICKS REPLAT OF BLK 2 _____ L18
 CENTRAL PARK ADDN RANEYS REPLAT OF SLY BLK 7 _____ L18
 CENTRAL PARK PLACE _____ L20
 CENTRAL/ATRISCO TRACT A _____ K12
 CERCA DEL RIO _____ C13-C14
 CERRO CRESTADO AT SEVEN BAR NORTH _____ A13
 CERRO VISTA _____ L12
 CERRO VISTA ADDN _____ L12
 CERVANTES _____ G15
 CERVANTES REDIVISION _____ J13
 CERVANTES--HAYDEE A _____ G13
 CHACO RIDGE AT HIGH DESERT _____ E23
 CHACON ADDN _____ J13
 CHACON--LANDS OF _____ G12
 CHAKERIAN--ARMEN & ARELLIANO--DELFINO _____ B16
 CHAWA PARCEL _____ J13
 CHAMISA ADDN _____ F14
 CHAMISA COVE _____ H11
 CHAMISA ENCANTADA _____ J10
 CHAMISA POINTE _____ H10-J10
 CHAMISA POINTE UNIT 2 _____ H10-J10
 CHAMISA RIDGE UNIT 1 _____ B10
 CHAMISA RIDGE UNIT 2 _____ B10
 CHAMISA TRAIL AT HIGH DESERT _____ E23
 CHANSLOR & CORDOVA _____ L13
 CHANSLORS _____ L22
 CHANT PROPERTY ADDN _____ L23
 CHANT--L H _____ F17
 CHAPARRAL COURT _____ F10-G10
 CHAPARRAL COURTYARDS _____ F21
 CHAPARRAL ELEMENTARY SCHOOL _____ F10
 CHAPARRAL LANE UNIT 1 _____ B16
 CHAPARRAL VILLAGE UNIT 1 _____ F21
 CHAPARRAL VILLAGE UNIT 2 _____ F21
 CHAPMAN _____ E15
 CHAVEZ _____ E14-H12
 CHAVEZ & JARAMILLO _____ J14
 CHAVEZ & ORONA _____ L12
 CHAVEZ & PADILLA _____ B16
 CHAVEZ--ERNEST H & ROSANNA J _____ M13
 CHAVEZ REPLAT _____ K12
 CHAVEZ TRACTS _____ K11-L11

Subdivision

Map(s)

CHAVEZ--ADOLFO S _____ B17
 CHAVEZ--ADRIAN _____ M11
 CHAVEZ--AMERICO _____ E14
 CHAVEZ--CAROLYN _____ J15
 CHAVEZ--CHESTER A & LORETTA M _____ F13
 CHAVEZ--CHRIS _____ J14
 CHAVEZ--CINDY _____ H12
 CHAVEZ--CRESENCIO _____ L11
 CHAVEZ--DAVID _____ N10
 CHAVEZ--DAVID ADDN _____ J13
 CHAVEZ--DENNIS/JEANETTE ADDN _____ K12
 CHAVEZ--EDDIE _____ A17
 CHAVEZ--EDUARDO _____ D16
 CHAVEZ--ELFEGO _____ M13
 CHAVEZ--ENRIQUE & VIOLA _____ M11
 CHAVEZ--EPIFANIO _____ L13
 CHAVEZ--FRED ADDN _____ M11
 CHAVEZ--GABRIEL ADDN _____ L12
 CHAVEZ--GILBERT P _____ F14
 CHAVEZ--HENRY G _____ L12-M13
 CHAVEZ--ISAAC _____ J15
 CHAVEZ--JIM D _____ G15
 CHAVEZ--JOE _____ L24
 CHAVEZ--JOE B AND NORA G _____ H12
 CHAVEZ--JOE F _____ F14
 CHAVEZ--JOE F & AMELIA _____ F14
 CHAVEZ--JOHN I ADDN _____ J11
 CHAVEZ--JOSE ANTONIO & BACA--GILBERT E _____ L11
 CHAVEZ--JOSEPH D _____ L11
 CHAVEZ--LEROY _____ R10
 CHAVEZ--LORENZO _____ F15
 CHAVEZ--M A _____ L11
 CHAVEZ--MANUEL _____ L12
 CHAVEZ--MANUEL D _____ P10
 CHAVEZ--MANUEL G & MANUEL A _____ L11-L12
 CHAVEZ--MELQUIADES _____ K11
 CHAVEZ--NICK _____ E14
 CHAVEZ--PAULA DELGADO _____ F13
 CHAVEZ--PIFFLE R _____ L13
 CHAVEZ--POLO _____ M11
 CHAVEZ--PRECILLA A _____ K12
 CHAVEZ--PROSPERO _____ L13
 CHAVEZ--RALPH P & DEBI _____ F15
 CHAVEZ--RAY _____ K12
 CHAVEZ--ROBERT _____ L11
 CHAVEZ--ROBERT S _____ B17
 CHAVEZ--SONIA P _____ M13
 CHAVEZ--STEVE _____ B16
 CHAVEZ--TERESA _____ L12
 CHAVEZ--TIMOTEO ADDN _____ H16-H17
 CHAVEZ--TITO D _____ J13

Subdivision

Map(s)

CHAVEZ--TONY _____ Q10-R10
 CHAVEZ--TONY G _____ H12
 CHAVEZ-VALENZUELA _____ H12
 CHAVEZ--VENCESLADO _____ L13
 CHELTAIN VILLAGE ADDN _____ J22
 CHELWOOD ELEMENTARY SCHOOL _____ J22
 CHELWOOD HEIGHTS _____ J22
 CHELWOOD HILLS _____ J22
 CHELWOOD PARK _____ K22
 CHEROKEE ADDN _____ G13
 CHERRY HILLS UNIT 1 _____ E19-E20
 CHERRY HILLS UNIT 2 _____ E19-E20
 CHESHIRE SALES _____ F15
 CHEVRON USA _____ L14
 CHIMNEY RIDGE TOWNHOUSES _____ F18
 CHRISTUS VICTOR LUTHERAN CHURCH _____ J19
 CHURCH OF JESUS CHRIST OF LATTER DAY SAINTS _____ P14
 CHURCH OF THE GOOD SHEPHERD _____ H22
 CHURBUSCO ADDN _____ F13
 CIBOLA ADDN _____ H23
 CIBOLA ENERGY CORPORATION _____ J13
 CIBOLA HIGH SCHOOL _____ A13
 CIBOLA LOOP _____ A13
 CIBOLA VILLAGE _____ G22
 CIELITO LINDO ESTATES _____ C16
 CIELO BONITO _____ H12
 CIELO DEL OESTE _____ H11
 CIELO DORADO _____ H10
 CIELO ESTATES _____ D21
 CIELO GRANDE _____ H10
 CIELO LINDO _____ M10-M11
 CIELO ORSTE _____ H9
 CIELO SU TIERRA _____ G12-G13
 CIELO VISTA _____ F21
 CILLESSEN--GEORGE _____ G16
 CILLESSEN--EDWIN & MAXINE _____ G15
 CIMARRON HILL _____ D11
 CIMINO COMPOUND UNIT 1 _____ F13
 CIMINO COMPOUND UNIT 2 _____ F13
 CINELLI ADDN _____ J11
 CIRCLE K CORP _____ H16
 CIRCLE K CORPORATION _____ L16
 CIRCLE K CORPORATION-- _____ G19
 CIRCLE K NO 2 _____ Q10
 CIRCLE K SUBDIVISION _____ L11
 CITADEL ADDN _____ J15
 CITIZENS _____ G16
 CITY ELECTRIC ADDN _____ J13
 CITY LIGHTS _____ J23
 CITY OF ABQ _____ B13-G10
 CITY OF ABQ WATER TREATMENT FACILITY _____ F16

Subdivision

Map(s)

CITY OF ABQ WATER UTILITY SITE 1 _____ C16
 CITY OF ALBUQUERQUE (ATRISCO UTILITIES INC) _____ M8
 CITY REALTY CO ADD NO 1 _____ H14
 CITY REALTY CO ADDN NO 1 _____ H14
 CITY REALTY CO ADDN NO 2 _____ H14
 CITY VIEW ESTATES UNIT 1 REPLAT OF TR R2 _____ K23
 CITY VIEW ESTATES UNIT A _____ K23
 CITY VIEW ESTATES UNIT B _____ K23
 CITY VIEW ESTATES UNIT C _____ K23
 CITY VIEW ESTATES UNIT D _____ K23
 CITY VIEW MOBILE HOME PARK _____ K11
 CITY WELL _____ F19
 CIUDAD VISTA _____ K23
 CLAREMONT _____ H22
 CLARK _____ G13
 CLARK--ANN SIMMS _____ F13
 CLARK--SCOTT B _____ B20
 CLARKS--ORA M _____ L18
 CLAYTON HEIGHTS _____ L15
 CLAYTON HEIGHTS BUSINESS ADDN _____ M15
 CLEAR--TROY _____ Q10
 CLIFFORD INDUSTRIAL PARK _____ C17
 CLIFFORD METROPOLITAN CENTER UNIT 1 _____ M14
 CLIFFORD WEST BUSINESS PARK UNIT 1 _____ K10-K9
 CLIFFORD WEST BUSINESS PARK UNIT 2 _____ K9
 CLIFFORD WEST BUSINESS PARK UNIT 3 _____ K10-K9
 CLIFFORD--MULLINS BUSINESS ADDN _____ G20
 CLIFFORD--MULLINS BUSINESS ADDN UNIT 2 _____ G20
 CLOSE ACRES _____ H13
 CLOTWORTHY ACRES _____ E14
 CLOUDVIEW ESTATES _____ K22
 CLUBHOUSE TRACT _____ E21
 CNM COMMUNITY COLLEGE WESTSIDE CAMPUS _____ A9
 COACHMAN ESTATES _____ E22
 COBLE--EUGENE _____ P11
 CO--CON COMMERCIAL ADDN _____ F14
 CODA DEVELOPMENT _____ G20-G21
 COE ADDN _____ L12
 COE/BOMBACH _____ K12
 COEN--RICHARD _____ Q10
 COHEN--RAY _____ H16
 COLE--A F & CLETUS U ESTATES _____ G16
 COLEMAN & SANZARI _____ J13
 COLEMAN ADDN _____ H13
 COLES INDUSTRIAL NO 1 _____ H16
 COLES INDUSTRIAL NO 2 _____ G16-H16
 COLES INDUSTRIAL NO 3 _____ H16
 COLGATE _____ D16
 COLLEGE HEIGHTS UNIT 1 _____ E11
 COLLEGE PARK UNIT 2 _____ G10
 COLLEGE PARK WEST _____ G10

Subdivision

Map(s)

COLLEGE VIEW ADDN _____ J16-K17
 COLLEGE VIEW BUSINESS ADDN _____ K16-K17
 COLLEGE VIEW PLACE ADDN _____ K16-K17
 COLLEGE ZONE 2W RESERVOIR SITE _____ H9
 COLLIER ADDN _____ J22
 COLONIAL PARK _____ G18
 COLONY _____ G13
 COLTON ADDN _____ J15
 COMAN INDUSTRIAL DISTRICT _____ G15
 COMANCHE BUSINESS CENTER _____ G16
 COMANCHE BUSINESS PARK _____ G16
 COMANCHE MOON _____ G20
 COMANCHE PLACE _____ G16
 COMANCHE ROAD TOWNHOMES _____ G20
 COMFORT AIR SYSTEMS INC _____ H14
 COMMERCIAL ADDN _____ J14-K14
 COMMONWEALTH ADDN _____ E15
 COMPOUND AT PEPPERTREE _____ E22
 COMPOUND AT THE COLONY _____ G13
 COMPOUND NORTH _____ F13
 CONDUFF & GURULE _____ J14
 CONEJOS BUSINESS PARK _____ E17
 CONGRESS HEIGHTS _____ B12-C13
 CONSOLIDATED LAND COMPANYS _____ H15
 CONSTANCIA _____ J12
 CONTINENTAL VILLAGE _____ L19
 CONTINENTAL VILLAGE UNIT 2 _____ L18-L19
 CONTRENDS LTD _____ L16
 CONTRENDS LTD/EAGLES NEST CONDOS UNIT 126 _____ L16
 CONTRERAS ADDN _____ H13
 CONTRERAS CASAS ADDN _____ H13
 CONTRERAS--PETE _____ M13
 CONTRERAS--PETE & MARGARET _____ M13
 CONWAY OIL _____ H11
 COOK ADDN _____ J20
 COOMBS SMITH & MURPHY _____ F13
 COOPER--ROBERT _____ E15
 COOPERS--W T/COUNTRY CLUB ADDN _____ K15
 COORS CENTRAL NORTH _____ K10
 COORS CROSSING _____ G11
 COORS PARK _____ Q10
 COORS PARK SOUTH _____ Q10-R10
 COORS PAVILION _____ F11-G11
 COORS PLAZA _____ K10
 COORS ROAD ADDITION _____ M11
 COORS ROAD ADDN _____ L11
 COORS TOWNE CENTER _____ K10
 COORS VILLAGE _____ F11
 COORS-ARENAL INDUSTRIAL PARK _____ M10
 COORS--HENRY G _____ Q10-R10
 COPEIS ORCHARD ADDN _____ M13

Subdivision

Map(s)

COPPELL _____ C19
 COPPER PARK _____ K22
 COPPER POINTE _____ K21
 COPPER POINT _____ K21
 COPPER RIDGE APARTMENTS _____ K22
 COPPERFIELD _____ D19
 COPPERWOOD PARK _____ K22
 COPPERWIND 2 _____ L10
 CORA JETT TRACT _____ F17
 CORA VALLEY ACRES _____ L12-L13
 CORDERO & GONZALES _____ Q11
 CORDOVA _____ F16
 CORDOVA & CHAVEZ _____ L11
 CORDOVA--BENNY _____ L11
 CORDOVA--BENNY ADDN NO 2 _____ M13
 CORDOVA--DANIEL _____ K12
 CORDOVA--RICHARD L _____ B16
 CORDOVAS _____ F13
 CORDOVA--THEODORE _____ J14
 CORDOVA--TOBY _____ L13
 CORIANDA COURT _____ G13
 CORNAY--MARY _____ F16
 CORONA DEL SOL _____ G11
 CORONA DEL SOL-REPLAT _____ G11
 CORONADO AIRPORT _____ B18-B19
 CORONADO BUILDERS INC/KNOB HEIGHTS ADDN _____ L16
 CORONADO HEIGHTS ADDN _____ K21
 CORONADO INDUSTRIAL PARK _____ B18-B19
 CORONADO PLACE ADDN _____ J13-J14
 CORONADO RESERVOIR SITE _____ D18
 CORONADO SAVINGS & LOAN _____ G11
 CORONADO VILLAGE _____ C18
 CORONADO VILLAGE ADDN _____ K21
 CORRALES BUSINESS PARK _____ A14
 CORRIZ _____ H13
 CORRIZ--RALPH & MONICA _____ E15
 CORTE DE PAZ _____ K22
 CORTES--LUIS A _____ M13
 CORTEZ ELEMENTARY SCHOOL _____ H18
 COSO INDUSTRIAL PARK _____ S13
 COSTCO DEVELOPMENT _____ L21
 COTTONWOOD _____ B14
 COTTONWOOD CORNERS _____ A13-A14
 COTTONWOOD CROSSING _____ B14
 COTTONWOOD CROSSING PHASE 2 _____ B14
 COTTONWOOD ESTATES _____ H22
 COTTONWOOD ESTATES UNIT 1 _____ R10
 COTTONWOOD HILLS SEVEN BAR RANCH _____ A13-B13
 COTTONWOOD MALL _____ B13-B14
 COTTONWOOD PLACE _____ R10
 COTTONWOOD POINTE _____ B13

Subdivision

Map(s)

COTTONWOOD TRAILS _____ D13
 COTTONWOODS _____ G12-G13
 COTTRELLS FARM _____ L12
 COUNTRY CLUB ADDN _____ J15-K15
 COUNTRY CLUB ADDN FIRST EXTENSION NORTH _____ J15
 COUNTRY CLUB ESTATES AT TANOAN _____ E21-E22
 COUNTRY CLUB PLACE _____ J13
 COUNTRY CLUB PLAZA _____ J13
 COUNTRY HILLS UNIT 1 AT VENTANA RANCH _____ B10-B9
 COUNTRY HILLS UNIT 2 AT VENTANA RANCH _____ B10-B9
 COUNTRY MEADOWS AT VENTANA RANCH _____ B10-B9
 COUNTRY MEADOWS AT VENTANA RANCH UNIT 2 _____ B9
 COUNTRY MEADOWS AT VENTANA RANCH UNIT 3 _____ B10-B9
 COUNTRY MEADOWS UNIT 4 AT VENTANA RANCH _____ A10-B9
 COUNTRY SQUIRE _____ M9
 COUNTRY WOOD _____ D19
 COUNTY ADDN _____ J14
 COUNTY DETENTION POND _____ F15
 COUNTY JUVENILE JUSTICE CENTER _____ F15
 COURTYARDS AT ALAMEDA _____ C19
 COVERED WAGON _____ L23
 COWAN--LAWRENCE E _____ F14
 COWHAM-BOWEN _____ G12-G13
 COX & OLDAKER _____ G15
 COX ADDN _____ L19
 COX--ROGER ADDN _____ J12
 COX--ROGER SOUTHWEST DEVELOPMENT _____ N10
 COX--ROSS & JOYCE _____ F14
 CRAIG ADDN _____ L19
 CRAWFORD & ANDERSON _____ E15
 CRAWFORD & HADDOW DEVELOPMENT LLC _____ B16
 CRAWFORD & ROBERTSON _____ E15
 CRAWFORDS ADDN _____ H14
 CREAMLAND LLC _____ H14
 CREDIT UNION CENTER _____ G21
 CREEGAN _____ C16
 CREEKSIDE EAST _____ L23
 CREEKSIDE WEST _____ L23
 CRIGHTON PARK AT TAYLOR RIDGE _____ E11-E12
 CRESSPIN--ELOISA _____ L12
 CRESSWELL--J H _____ Q11
 CRESTVIEW _____ A11-A12
 CRESTVIEW ADDN _____ K11
 CRESTVIEW HEIGHTS UNIT 1 _____ H22-J22
 CRESTVIEW HEIGHTS UNIT 2 _____ H22-J22
 CRESTVIEW HEIGHTS UNIT 5 _____ H23
 CRESTVIEW PARK _____ H22-J22
 CRESTVIEW PATIO HOMES _____ F20
 CRESTWOOD GARDENS _____ H20
 CRISTO REY ADDN _____ Q11
 CROWELL ADDN _____ K14

Subdivision

Map(s)

CROSSAN & KENNEDY ADDN _____ K15
 CROUCHS _____ J17
 CROWN POINT _____ G11-H11
 CRUZ--GARCIA _____ F13
 CRYER PROPERTY _____ F17
 CRYSTAL ADDN _____ H14
 CRYSTAL RIDGE UNIT 1 _____ A13-B13
 CRYSTAL RIDGE UNIT 2 _____ A13-B13
 CRYSTAL RIDGE UNIT 3 _____ A13-B13
 CUERVO ADDN _____ G14
 CULLER & HENNIGES _____ M11
 CULLY & BELL _____ F14
 CULLY--JACK F _____ F14
 CUMMINGS--DON J _____ H16
 CUMMINS--J H _____ B14
 CURTIS TOWNHOUSE ADDN _____ B12
 CURTISS _____ C14
 CUTLER CASAS _____ H16
 CUTLER CASAS UNIT 2 _____ H16
 CUTTER AIRPORT INDUSTRIAL PARK _____ N15
 CUTTER INDUSTRIAL PARK _____ G15
 CUTTER INDUSTRIAL PARK PORTION OF _____ G16
 CUTTER INDUSTRIAL PARK UNIT 3 _____ G16
 CUTTER INDUSTRIAL PARK UNIT 4 _____ G16
 CUTTER INDUSTRIAL PARK UNIT 5 _____ G15-G16
 CUTTER INDUSTRIAL PARK UNIT 6 _____ G15-G16
 CUTTER INDUSTRIAL PARK UNIT 7 _____ G15
 CUTTER INDUSTRIAL PARK UNIT 8 _____ G16-H15
 CUTTER INDUSTRIAL PARK UNIT 9 _____ G16
 CYNTHIA PARK ESTATES _____ A17
 CYPRESS BUSINESS ADDN _____ K11
 CYPRESS POINT AT TANOAN _____ E20
 CZARS TRACTS _____ T13
 DAHLQUIST--GUNNAR _____ D13
 DAHMEN ADDN _____ C14
 DAILEY--JOSEPH L _____ J17
 DALE J BELLWAHS JEANNEDALE UNIT 2A _____ H18
 DALLAS COMMERCIAL _____ J14
 DALLY--WALTER D & FAY W _____ J14
 DAM SHORE TOWNHOUSES _____ F22
 DARK--JOHN _____ B16
 DASKALOS SHOPPING CENTER _____ H18
 DASKALOS--JASON ADDN _____ E18
 DASKAY _____ H16
 DAVID _____ L13-M13
 DAVIDSON ADDN NO 1 _____ G14
 DAVIDSON ADDN NO 2 _____ G14
 DAVIS _____ S13
 DAVIS ADDN _____ K14-K15
 DAVIS--GEORGE & MARY _____ L12
 DAVIS--MELVIN L _____ M13

Subdivision

Map(s)

DAVIS-PEREA-COURSONS _____ J10-J11
 DAY--GEORGE W _____ L21
 DAYTONIA TRAILER PARK ADDN _____ L19
 DE ANZA _____ K17
 DE BACA--EVELYN _____ D16
 DE BINION--JOHN _____ L14
 DE LA LUZ CARABAJAL--JOSE _____ M11
 DE LA O--VAL _____ P11
 DE TEVIS ADDN _____ L12
 DEAN--GEORGE L _____ Q11
 DEBLASSIE & TENORIO _____ J11
 DEES ADDN _____ F13
 DEL CHAPARRAL _____ F21
 DEL FARRELL TOWNHOUSE _____ G21
 DEL FRATE _____ H12
 DEL NORTE _____ K19
 DEL NORTE OFFICE PARK _____ G18
 DEL NORTE PLAZA _____ C18
 DEL NORTE REPLAT OF LOTS 22-24 _____ K19
 DEL NORTE WILLIAMSONS REPLAT L 9-16 BLK 13-16 _____ K19
 DEL RIO ACRES UNIT 1 _____ P11
 DEL RIO ACRES UNIT NO 1 RINKER REPLAT _____ P11
 DEL RIO ACRES UNIT NO 1 RPL LOTS 19 20 & 76 _____ P11
 DEL SUR ADDN REPLAT _____ P11
 DEL WEBB AT MIREHAVEN PHASE 1 _____ H8
 DEL WEBB AT MIREHAVEN PHASE 1B _____ H8
 DEL WEBB AT MIREHAVEN PHASE 2A _____ H8-H9
 DEL WEBB AT MIREHAVEN UNIT 2B _____ H8
 DELFORD LLC _____ F15
 DELGADO--JOSE _____ L11
 DELGADO--MARIO _____ L10
 DELLWOOD _____ G19
 DELLWOOD LAND REDIVISION PLAT _____ G19
 DELMAR TERRACE ADDN _____ G19-G20
 DELROSE PLACE _____ F13
 DEL'S HIDE-A-WAY _____ G14
 DEL'S HIDE-A-WAY PARK _____ G14
 DENNIS CHAVEZ PARK _____ L14
 DENNIS--W B _____ H14-H15
 DENNIS--WB REPLAT W POR OF FRANCISCAN ACRES _____ H14
 DESERET _____ G20
 DESERT FLOWER UNIT 1 _____ M10
 DESERT FLOWER UNIT 2 _____ M10
 DESERT FLOWER UNIT 3 _____ M10
 DESERT FLOWER UNIT 4 _____ M10
 DESERT FLOWER UNIT 5 _____ M10
 DESERT FLOWER UNIT 6 _____ M10
 DESERT GARDEN ESTATES _____ A9
 DESERT GARDENS _____ K10-L10
 DESERT HIGHLANDS AT HIGH DESERT _____ E23
 DESERT HIGHLANDS AT HIGH DESERT UNIT 2 _____ E23-E24

Subdivision

Map(s)

DESERT HIGHLANDS AT LA CUEVA _____ B19
 DESERT LANE _____ C19
 DESERT MOUNTAIN AT HIGH DESERT UNIT 1 _____ E23
 DESERT MOUNTAIN AT HIGH DESERT UNIT 2 _____ E23
 DESERT MOUNTAIN ESTATES _____ L24
 DESERT PINE _____ L9
 DESERT PINE UNIT 1 _____ L9
 DESERT PINE UNIT 2 _____ L9
 DESERT PINE UNIT 3 _____ L9
 DESERT PINE UNIT 4 _____ L9
 DESERT RIDGE _____ C20
 DESERT RIDGE AT LA CUEVA _____ C19
 DESERT RIDGE MIDDLE SCHOOL _____ C20
 DESERT RIDGE OFFICE PARK _____ C20
 DESERT RIDGE PLACE UNIT 1 _____ C20
 DESERT RIDGE PLACE UNIT 2 _____ C20
 DESERT RIDGE PLACE UNIT 3 _____ C20
 DESERT RIDGE POINTE _____ B19
 DESERT RIDGE TRAILS EAST _____ B19
 DESERT RIDGE TRAILS NORTH _____ B19
 DESERT RIDGE TRAILS SOUTH _____ C19
 DESERT RIDGE TRAILS UNIT 1 _____ B19-C19
 DESERT RIDGE TRAILS UNIT 2 _____ B18-B19
 DESERT SAGE _____ M10
 DESERT SAGE UNIT 3 _____ L10
 DESERT SANDS UNIT 1 _____ N9
 DESERT SANDS UNIT 2 _____ N8-N9
 DESERT SKY AT HIGH DESERT UNIT 1 _____ E23
 DESERT SKY AT HIGH DESERT UNIT 2 _____ E23
 DESERT SONG _____ F23
 DESERT SPRINGS UNIT 1 _____ M10
 DESERT SPRINGS UNIT 2 _____ M10
 DESERT SPRINGS UNIT 3 _____ M10
 DESERT SPRINGS UNIT 4 _____ M10
 DESERT SPRINGS UNIT 5 _____ M10
 DESERT TERRACE ADDN UNIT 1 _____ F18
 DESERT TERRACE ADDN UNIT 2 _____ F18
 DESERT TERRACE ADDN UNIT 3 _____ F18
 DESERT TERRACE UNIT 4 _____ F18
 DESERT TERRACE UNIT 5 _____ F18
 DESERT TERRACE UNIT 6 _____ F18
 DESERT VISTA _____ C20
 DEVEREUX & WATSON _____ H14
 DEWITT _____ L13
 DIAL OIL _____ P14
 DIAMOND SHAMROCK _____ A11
 DIAMONTE DEL NORTE _____ D16
 DICK--RUTH W & APODACA--MARINO & TERESITA _____ F13
 DICKS ACRES _____ G14
 DIERS _____ A17
 DIETZ _____ T13

Subdivision

Map(s)

DIETZ ACRES _____ F13
 DIETZ FARM PLACE UNIT 1 _____ F13
 DIETZ FARM PLACE UNIT 2 _____ F13
 DIETZ FARMS _____ F13
 DIETZ FARMS UNIT 1 _____ F13
 DIETZ FARMS UNIT 2 _____ F12-F13
 DIETZ FARMS UNIT 3 _____ F12-F13
 DIMAS JR--BENJAMIN _____ B16
 DIMAS--RAYMOND N & CARMEN E _____ H12
 DIMAS--SAIZ _____ M11
 DIMAS--TONY & AMELIA _____ M11
 DIMERY & LEGANS _____ L13
 DISP PARCEL 16/FRANCISCO ARMIJO Y OTERO _____ K14
 DISPOSITION PARCEL 17/COMMERCIAL ADDN _____ J14
 DISPOSITION PARCEL 18/COMMERCIAL ADDN _____ K14
 DIVERSIFIED CONTRACTORS INC _____ F17
 DOCTOR HARVILLE _____ A12
 DODGE _____ L12
 DOKENS--BLANCHE P _____ E15
 DOLORES GONZALES ELEMENTARY SCHOOL _____ K13
 DOMINGO BACA ARROYO DRAINAGE ROW _____ D19
 DOMINICAN RETREAT HOUSE _____ R10
 DON FELIPE _____ R10
 DON FELIPE DAM _____ R10
 DON FRANCISCO COMPOUND _____ G13-G14
 DONETTE ADDN _____ J22
 DONOVAN--DANIEL J _____ E15
 DONREY OUTDOOR ADVERTISING CO _____ G15
 DORADO SKIES _____ L22
 DORADO VILLAGE _____ L22
 DORADO VILLAGE & CANADA VILLAGE SECOND UNIT _____ L22
 DORADO VILLAGE UNIT 2 _____ L22
 DORADO VILLAGE UNIT 3 _____ L22
 D'ORNELLAS--MIKE _____ G13
 DOROTEAS _____ K12
 DORSAR INDUSTRIAL PARK _____ G15
 DORSAR IP _____ G14-G15
 DOS CAMINOS _____ H11
 DOVAZE--CHARLES _____ D16
 DOUBLE CHEESE CORPORATION _____ J13
 DOUBLE EAGLE II AIRPORT _____ C5-E5
 DOUBLE EAGLE II AIRPORT & ADJACENT LANDS _____ C4-G5
 DOUBLE RAINBOW _____ F21
 DOUGLAS MACARTHUR _____ F14
 DOW--WAYNE & LORA _____ G15
 DRALLE--KEVIN R & JOHANNA V _____ C14
 DRAMBERGER--WERNER _____ L11
 DREYER--CLARE & GORMAN ENGINEERING CO _____ J13
 DREYFUSS ADDN _____ H14
 DRG ASSOCIATES SUBD _____ E18
 DRINKARD--SAM L _____ N10

Subdivision

Map(s)

DRYS REPLAT KNOB HEIGHTS ADDN BLK 16 _____ L16
 DUBAY _____ P14
 DUKE CITY INDUSTRIAL AREA _____ H16
 DUKE CITY INDUSTRIAL AREA ADDN _____ G16-H16
 DUKE CITY LUMBER COMPANY ADDN _____ J13
 DUKE CITY REDI-MIX LLC _____ S13
 DUNN _____ J13
 DUPREE & GARCIA _____ J12
 DURAN _____ H12
 DURAN & ALEXANDER & HOMESTEAD GARDENSPOT ADDN _____ J14
 DURAN & ALEXANDER ADDN _____ J14
 DURAN REPLAT OF TR 279B MRGCD MAP 41 _____ L13
 DURAN--ALEJANDRA _____ H12
 DURAN--FULALIA C _____ A17
 DURANGO UNIT 1 _____ C9
 DURAN--H R _____ H12
 DURAN--HAROLD _____ H12
 DURAN--MARY B _____ H12
 DURAN--RAYMOND & CAROL _____ K13
 DURAN--RONALD AND ANGIE _____ C16
 DURAN--ROSA ADDN _____ J13
 DURAN--ROSA L ADDN _____ J13
 DURANS REDIVISION _____ H12
 DURAN--THOMAS _____ J13
 DUTCHMAN--ROBERT _____ B16
 EAGLE POINTE _____ C18-C19
 EAGLE RANCH _____ A12-C13
 EAGLE RIDGE _____ C13
 EAGLE RIDGE UNIT 1 _____ B12-B13
 EAGLE RIDGE UNIT 2 _____ B12-B13
 EAGLE RIDGE UNIT 2 PHASE 2 _____ B12-B13
 EAGLE ROCK ESTATES UNIT 1 _____ C18-C19
 EAGLE ROCK ESTATES UNIT 2 _____ C18-C19
 EAGLE ROCK ESTATES UNIT 3 _____ C18
 EAGLE ROCK ESTATES UNIT 4 _____ C18
 EAGLE ROCK PARTNERSHIP _____ B20
 EAGLE SPRINGS _____ C19
 EAGLE SPRINGS UNIT 2 _____ C19
 EAGLES NEST _____ H11
 EAGLETON _____ H19
 EARLE _____ J12
 EARLMONT _____ G17-G18
 EASEMENT _____ H16
 EAST ATRISCO PARK A MUNICIPAL ADDN _____ H10
 EAST CENTRAL BUSINESS ADDN _____ K21-L21
 EAST CENTRAL BUSINESS ADDN REPLAT LOTS 1 & 36 _____ L21
 EAST CENTRAL GATEWAY PLAZA _____ K20-L20
 EAST CENTRAL MULTI SERVICE CENTER _____ K19
 EAST END ADDN _____ J19
 EAST END ADDN REPLAT OF TRACTS E F & A _____ J19
 EAST RANGE ADDN _____ K23

Subdivision

Map(s)

EAST SAN JOSE ELEMENTARY SCHOOL _____ L14
 EASTERN ADDN _____ K14-L14
 EASTERN ADDN FIRST EXTENSION SOUTH _____ L14
 EASTERN ADDN REPLAT OF LOTS 7 8 & 9 _____ L14
 EASTERN ADDN SECOND EXTENSION SOUTH _____ L14
 EASTRIDGE ADDN UNIT 1 _____ J22
 EASTRIDGE ADDN UNIT 2 _____ J22
 EASTRIDGE ADDN UNIT 3 _____ J22
 EASTRIDGE ADDN UNIT 4 _____ J21-J22
 EASTRIDGE ADDN UNIT 5 _____ J22
 EASTRIDGE PLAZA ADDN _____ J21
 EASTRIDGE RESIDENTIAL DEVELOPMENT _____ J22
 EASTRIDGE SUBSTATION ADDN _____ J22
 EASTVALE ADDN _____ F15
 EASTVALE ADDN REPLAT OF LOTS 1-3 _____ F15
 EAVES & OLGUIN _____ F13
 EBERLE--FREDERICK _____ J13
 ECHO CANYON ESTATES _____ L24
 EDEN LANDS _____ H12
 EDEN MANOR _____ J21
 EDENFIELD PROPERTIES _____ J14
 EDITH IP _____ D16
 EDITH LAND COMPANY _____ E15-F15
 EDITH/GRANITE ADDN _____ J14
 EDMON INDUSTRIAL PARK _____ F15
 EDWARD GONZALES ELEMENTARY SCHOOL _____ L9
 EDWARD--WILLIAM O & MARY L _____ F20
 EDWARD--WILLIAM O & MARY L _____ E20-F20
 EFFERTZ--GLEN _____ J12
 EIDSON RESIDENTIAL _____ S13
 EIDSON RESIDENTIAL SUB _____ S13
 EIDSON--CLAUDE _____ T13
 EK--GEORGE R _____ J12
 EL CABALLERO NORTE _____ E14
 EL CABALLERO RANCHITOS _____ E14
 EL CAMBIO PLAZA ADDN _____ L14
 EL CAMINO HERMOSO _____ F18
 EL CENTRO ADDN _____ K12
 EL DORADO CENTER _____ G21-G22
 EL DORADO HEIGHTS _____ G22
 EL DORADO PARK UNIT 4 _____ L9
 EL ENCANTO _____ F15
 EL JARAL _____ H12
 EL JARDIN DEL SOL _____ Q11
 EL MANZANITO ESTATES _____ G13-H13
 EL NIDO ADDN _____ H13
 EL PARAISO _____ E14-E15
 EL PARAISO UNIT 1 _____ E14
 EL PARAISO UNIT 2 _____ E14
 EL PASEO _____ E21
 EL PONIENTE ADDN _____ H12

Subdivision

Map(s)

EL PORVENIR _____ J14
 EL POTERO PROPERTIES _____ F14
 EL PRADO ADDN _____ F15
 EL RANCHO ATRISCO _____ E16
 EL RANCHO ATRISCO _____ G10-H10
 EL RANCHO ATRISCO DE LOS SANTOS _____ G10
 EL RANCHO ATRISCO PHASE 3 _____ H10-J10
 EL RANCHO ATRISCO UNIT 1 _____ H10-H11
 EL RANCHO ATRISCO UNIT 10 _____ G10
 EL RANCHO ATRISCO UNIT 2 _____ G10
 EL RANCHO ATRISCO UNIT 3 _____ H10-H11
 EL RANCHO ATRISCO UNIT 4 _____ G11-H11
 EL RANCHO ATRISCO UNIT 5 _____ G11
 EL RANCHO ATRISCO UNIT 5A _____ H11
 EL RANCHO ATRISCO UNIT 6 _____ H10
 EL RANCHO ATRISCO UNIT 7 _____ G10
 EL RANCHO ATRISCO UNIT 8 _____ G10
 EL RANCHO ATRISCO UNIT 9 PHASE 1 _____ G10
 EL RANCHO ATRISCO UNIT 9 PHASE 2 _____ G10-H10
 EL RANCHO GRANDE 1 _____ M9-N9
 EL RANCHO GRANDE 1 UNIT 1 _____ M9
 EL RANCHO GRANDE 1 UNIT 1B _____ M9
 EL RANCHO GRANDE 1 UNIT 2 _____ M9
 EL RANCHO GRANDE 1 UNIT 2B _____ M9
 EL RANCHO GRANDE 1 UNIT 3 _____ M10-M9
 EL RANCHO GRANDE 1 UNIT 4A _____ M9-N9
 EL RANCHO GRANDE 1 UNIT 4B _____ M9
 EL RANCHO GRANDE 1 UNIT 5A _____ M9-N9
 EL RANCHO GRANDE 1 UNIT 5B _____ M9
 EL RANCHO GRANDE 1 UNIT 9A _____ M9
 EL RANCHO GRANDE 1 UNIT 9B _____ M9
 EL RANCHO GRANDE UNIT 10 _____ M8-N9
 EL RANCHO GRANDE UNIT 11 _____ M8-N8
 EL RANCHO GRANDE UNIT 14 _____ M8-N9
 EL RANCHO GRANDE UNIT 15 _____ M8-N9
 EL RANCHO GRANDE UNIT 16 _____ M8-N8
 EL RANCHO GRANDE UNIT 17 _____ M8
 EL RANCHO GRANDE UNIT 6 _____ M9
 EL RANCHO GRANDE UNIT 8A _____ M9
 EL RANCHO GRANDE UNIT 8B _____ M9
 EL RANCHO TRAILER VILLAGE _____ L19
 EL RETIRO ADDN _____ F14
 EL REY STUCCO CO INC _____ P14
 EL SOLINDO ADDN _____ G22
 EL SOLINDO REPLAT OF _____ G22
 EL TESORO _____ H10-H11
 EL VALLADO _____ L22
 ELDER CO _____ J13
 ELDER HOMESTEAD ADDN _____ L18
 ELDER HOMESTEAD ADDN MANKINS REPLAT BLKS 1&2 _____ L18
 ELDER HOMESTEAD ADDN MANKINS REPLAT BLKS 3&4 _____ L18

Subdivision

Map(s)

ELDER HOMESTEAD ADDN MANKINS REPLAT OF BLK 5 _____ L18
 ELDORADO ADDN _____ G22
 ELDORADO CENTER _____ G22
 ELDORADO ESTATES _____ C16
 ELDORADO NORTH _____ L9
 ELDORADO PARK UNIT 1 _____ L9
 ELDORADO PARK UNIT 2 _____ L9
 ELDORADO PARK UNIT 3 _____ L9
 ELDRIDGE--SAM _____ A17
 ELEGANTE AT EL RANCHO GRANDE _____ M9
 ELENA ADDN _____ M13
 ELENA ESTATES UNIT 1 _____ B19
 ELENA ESTATES UNIT 2 _____ B19
 ELENA GALLEGOS GRANT _____ D24-F18
 ELFEGO _____ F12-F13
 ELISE ADDN _____ H16
 ELLINGTON ADDN _____ L13
 ELLINGTON ADDN NO 2 _____ L13
 ELSEA--RUTH S & POHL--MR & MRS GEOMY _____ G13
 EMBUDITO CANYON _____ L21
 EMBUDO CANYON NORTH _____ G21-G22
 EMBUDO CANYON SOUTH _____ G21-G22
 EMBUDO HILLS _____ J23
 EMBUDO HILLS UNIT 1 _____ J23
 EMBUDO SWITCHING STATION _____ G23
 EMCORE DEVELOPMENT _____ M21
 EMIL MANN ADDN _____ L18-L19
 ENCANTO VILLAGE UNIT 1 _____ L10
 ENCANTO VILLAGE UNIT 2 _____ L10
 ENCANTO VILLAGE UNIT 3 _____ L10
 ENCHANTED MESA _____ H21-H22
 ENCHANTED VALLEY ADDN _____ F15
 ENCINIAS--LEROY & COLLEEN _____ B17
 ENCINO HOUSE EAST _____ K18
 ENCINO PLACE ADDN _____ J15
 ENCLAVE AT HIGH DESERT _____ E23
 ENCLAVE AT OXBOW _____ G11
 ENGLEWOOD _____ L14
 ENTRADA DEL BOSQUE _____ J12
 ENVIRCO TRACT _____ E17
 EQUITY DEVCO INC _____ L13
 ERNESTO ADDN _____ H12
 ESCONDIDO ADDN _____ M13
 ESCONDIDO AT VISTA DEL NORTE _____ D16
 ESCUELA DEL SOL _____ J14
 ESPALIN _____ A17
 ESPERANZA ADDN _____ L17-L18
 ESPINOSA _____ L13
 ESPINOZA--JESUS _____ H15
 ESQUIBEL--GENEVA _____ K12
 ESTATE OF OLYMPIA HERRERA _____ K12

Subdivision

Map(s)

ESTATES AT GLENDALE UNIT 1 _____ B19
 ESTATES AT GLENDALE UNIT 2 _____ B19
 ESTEP--JAMES T _____ F14
 ESTRADA COURT _____ C20
 ESTRADA Y ARVIZO REPLAT OF TR 30B2B2 _____ K12
 ESTRELLA BRILLANTE _____ G11-H11
 ESTRELLA BRILLANTE PHASE 2 _____ G11-H11
 ESTRELLA DEL NORTE AT SEVEN BAR NORTH _____ A13
 ESTRELLITA ESTATES _____ C14
 EUBANK ELEMENTARY _____ H20
 EUBANK HEIGHTS ADDN _____ G20
 EUBANK VILLAGE SHOPPING CENTER _____ J21
 EUCLID PLACE ADDN _____ H14
 EUFELIA PLACE ADDN _____ H12
 EUGENE FIELD SCHOOL _____ K14
 EVANGELICAL COVENANT CHURCH ADDN _____ F20
 EVANS ADDN _____ K17-K18
 EVANSDALE _____ K11
 EVANS--MELBOURNE _____ R10
 EVER READY OIL COMPANY _____ L15
 EVERETT HEIGHTS _____ K11
 EWING ADDN _____ M11
 EXECUTIVE ESTATES OF PARADISE HILLS _____ B11-B12
 EXECUTIVE HILLS _____ L22-M23
 EXECUTIVE HILLS UNIT 4 _____ L23-M23
 EXECUTIVE PLAZA _____ F17
 EXECUTIVE PLAZA ADDN _____ F17
 EXECUTIVE RIDGE _____ H23
 FACIO--MANUEL JR _____ C14
 FAIRGROUNDS ADDN _____ K18
 FAIRHAVEN ADDN _____ L13
 FAIRHAVEN ADDN--YOUNGS REPLAT _____ L13
 FAIRVIEW ADDN _____ L15-L16
 FAIRVIEW ADDN REDIV OF TRACTS 1 & 2 _____ L15
 FAIRVIEW PARK CEMETERY _____ L16
 FAIRWAY ESTATES AT TANOAN _____ E20
 FAIRWAY ESTATES AT TANOAN UNIT 1 _____ E20-E21
 FAIRWAY MANOR UNIT 1 _____ G10
 FAIRWAY MANOR UNIT 2 _____ G10
 FAIRWAYS NORTH AT TANOAN _____ E20-E21
 FAITH ADDN _____ F21
 FAITHS _____ J17
 FALCON RIDGE _____ C19
 FALE ADDN _____ L22
 FAMILY WORSHIP CENTER _____ J10
 FANNING & GERETY _____ E13
 FAR NE HEIGHTS SENIOR CENTER _____ F21
 FAR NORTH SHOPPING CENTER _____ E18
 FAR NORTHEAST HEIGHTS ELEMENTARY SCHOOL _____ B20
 FARINA _____ K11
 FARINELLI--ALLO _____ D16

Subdivision

Map(s)

FARR--FREDERICK A ADDN _____ J18
 FEDERAL AVIATION ADMINISTRATION _____ D19
 FEDERAL PLAZA _____ G18
 FEDERAL REALTY CORP _____ P10
 FEDERAL REALTY CORPORATION ETAL _____ E15
 FEELY--JOHN _____ J13
 FELDMAN--MARY _____ H13
 FELIPE--DON ESTATES _____ Q10-R10
 FELIZ ADDN _____ L12
 FELLIS--EVELYN H _____ E14
 FERNANDEZ--JOHN H _____ C16
 FERNANDO ADDN _____ H12
 FERRALES--ANDRES _____ H12
 FERRALES--ANDRES ASSESSORS PLAT _____ H12
 FERRARI--ESQUIBEL-PALMER _____ F21
 FICHTNER TRACT _____ F21
 FIELD ADDN _____ K11
 FIELDEN ADDN _____ H14
 FILVERA _____ M11
 FINELAND DEVELOPMENT _____ A11
 FINLEYS--J L _____ K17
 FIREHOUSE NUMBER 5 _____ K19
 FIRST ASSEMBLY OF GOD ADDN _____ F19
 FIRST BAPTIST CHURCH _____ K14
 FIRST CHOICE _____ J14
 FIRST CHRISTIAN CHURCH ADDN _____ F21
 FIRST FINANCIAL NM FED CREDIT UNION & STERN _____ C14
 FIRST PLAZA PROPERTIES _____ K14
 FIRST SPANISH ASSEMBLY OF GOD CHURCH _____ H11
 FITZGERALD & DAVIDSON ADDN _____ G14
 FITZGERALD ADDN _____ G14
 FLAMINGO HEIGHTS _____ G10-G11
 FLANAGAN ADDN _____ G15
 FLORAL GARDENS _____ H13
 FLORAL MEADOWS _____ H12-H13
 FLORAS ADDN _____ K12
 FLORENCE--CORA _____ L11
 FLORES--CARLOS _____ K12
 FLORES--REY _____ K12
 FLORES-SALAZAR REPLAT _____ F14
 FLORES--URSULA P _____ K12
 FLOWERS _____ A17
 FLOWERS--LANDS OF _____ A17
 FLYING J TRAVEL PLAZA _____ K8
 FOODMAKER INC _____ K20
 FOOHILL ESTATES _____ K22-L22
 FOOHILL ESTATES PARK _____ K22
 FOOHILL ESTATES WATER RESERVOIR SITE _____ K22
 FOOHILL MANOR ESTATES _____ N10
 FOOHILLS NORTH _____ J23-K23
 FORAKER GARDENS _____ H14

Subdivision

Map(s)

FOREST ACRES ADDN _____ F15
FOREST HILLS _____ E18
FOREST PRODUCTS COMPANY _____ H13
FORRESTER PLACE _____ J14
FOUNTAIN HILLS PLAZA _____ C12
FOUR HILLS ADDN _____ L22
FOUR HILLS CENTER _____ L22
FOUR HILLS COUNTRY CLUB _____ M23
FOUR HILLS MANOR UNIT 1 _____ M22
FOUR HILLS MOBILE HOME PARK UNIT 5 _____ M21
FOUR HILLS MOBILE HOMES PARK _____ L22
FOUR HILLS MOBILE HOMES PARK UNIT 1 _____ L21-L22
FOUR HILLS MOBILE HOMES PARK UNIT 2 _____ L21-L22
FOUR HILLS MOBILE HOMES PARK UNIT 3 _____ L21-L22
FOUR HILLS MOBILE HOMES PARK UNIT 4 _____ L21-M22
FOUR HILLS MOBILE HOMES PARK UNIT 5 _____ M22
FOUR HILLS SUBSTATION SITE _____ M22
FOUR HILLS VILLAGE 17TH INSTALLMENT _____ M23
FOUR HILLS VILLAGE 19A INSTALLMENT _____ N23
FOUR HILLS VILLAGE 20TH INSTALLMENT _____ M21
FOUR HILLS VILLAGE 20TH INSTALLMENT UNIT 1 _____ M22
FOUR HILLS VILLAGE 21ST INSTALLMENT _____ M23
FOUR HILLS VILLAGE ABQ REPLAT OF TR A & A1 _____ M23-N23
FOUR HILLS VILLAGE EIGHTEENTH INSTALLMENT _____ M23
FOUR HILLS VILLAGE EIGHTH INSTALLMENT _____ M23
FOUR HILLS VILLAGE ELEVENTH INSTALLMENT _____ M23-N23
FOUR HILLS VILLAGE FIFTH INSTALLMENT _____ M22-N22
FOUR HILLS VILLAGE FIFTH INSTALLMENT UNIT 2 _____ M22-N22
FOUR HILLS VILLAGE FIRST INSTALLMENT _____ M22-M23
FOUR HILLS VILLAGE FOURTEENTH INSTALLMENT _____ M23
FOUR HILLS VILLAGE FOURTH INSTALLMENT _____ M22
FOUR HILLS VILLAGE INSTALLMENT 11A _____ M23
FOUR HILLS VILLAGE NINETEENTH INSTALLMENT _____ M23-N23
FOUR HILLS VILLAGE NINTH INSTALLMENT _____ M22
FOUR HILLS VILLAGE SECOND INSTALLMENT _____ M23
FOUR HILLS VILLAGE SEVENTEENTH INSTALLMENT _____ M22-N23
FOUR HILLS VILLAGE SEVENTH INSTALLMENT _____ M23
FOUR HILLS VILLAGE SHOPPING CTR & APT COMPLEX _____ L22-L23
FOUR HILLS VILLAGE SIXTEENTH INSTALLMENT _____ M22-N22
FOUR HILLS VILLAGE SIXTH INSTALLMENT _____ M23
FOUR HILLS VILLAGE TENTH INSTALLMENT _____ M22
FOUR HILLS VILLAGE THIRD INSTALLMENT _____ M23
FOUR HILLS VILLAGE THIRTEENTH INSTALLMENT _____ M23
FOUR HILLS VILLAGE TWELFTH INSTALLMENT _____ M23
FOURTH & MENAUL LTD _____ H14
FOURTH STREET GARDENS _____ E15
FOURTH STREET GARDENS & OSUNA ADDN _____ E15
FOURTH STREET PARTNERS _____ G14
FOWLERS _____ H19
FRANCELLA TOWNHOUSES _____ G13
FRANCES _____ J13

Subdivision

Map(s)

FRANCES AND THERESA _____ G13
FRANCISCAN ACRES _____ H14-H15
FRANCISCAN ADDN _____ H14
FRANCISCAN COMMUNITY _____ L10
FRANKLIN _____ L22
FRANKLIN ADDN _____ G13-G14
FRANKLIN PLAZA _____ L22
FRANKLIN TRACT _____ F16-F17
FRANKLIN--W H _____ L11
FRANS REDIVISION _____ E18
FRATERNAL ORDER OF POLICE _____ E17
FRAZIER--MICHAEL L _____ K11
FREDMAN ADDN _____ L19
FREEMAN ADDN _____ F13-G14
FREWAY OLD TOWN LTD _____ J13
FRIEDMAN _____ F17
FRIEDMAN RECYCLING CENTER _____ F15
FRINK--CHARLES A & BRENDA _____ B16
FRUIT STREET DOWNTOWN HOUSES _____ J14
FRUITA DEL SOL TOWNHOMES _____ E19
FRUITVALE _____ E15-E16
FRUITVALE ADDN _____ E15
FUNDAMENTALS INC _____ J15
FURRS _____ H11
FURRS PROPERTIES INC _____ F14
G A G E _____ F17
GABALDON & BURKE ASSESSMENT PLAT _____ H12
GABALDON ADDN _____ H12
GABALDON--EUFELIA A _____ H12
GABALDON--PREMETIVO _____ L11
GABRIELITA _____ H12
GADDISS _____ J17
GALA INCORPORATED _____ C18
GALLAGHER ADDN _____ L22
GALLAGHER--DAVID _____ G13
GALLEGOS _____ M13
GALLEGOS & VIGIL _____ K13
GALLEGOS REDIVISION _____ D16
GALLEGOS TRACT _____ B16
GALLEGOS--ADOLPH _____ B16
GALLEGOS--AMBROSIO _____ G13-G14
GALLEGOS--ANGLE M _____ J14
GALLEGOS--BARBARA _____ J13
GALLEGOS--BERNARDO _____ F13
GALLEGOS--CONRAD JOSEPH _____ E14-F14
GALLEGOS--EDDIE _____ M11
GALLEGOS--ELENA GRANT PORTION OF _____ F17
GALLEGOS--GAVINA _____ L11
GALLEGOS--GENARO _____ M11
GALLEGOS--JAMES E _____ L10
GALLEGOS--JUANITA G _____ J14

Subdivision

Map(s)

GALLEGOS--MANUEL_____H12
 GALLEGOS--MARYALICE_____H12
 GALLEGOS--PACIANO & RAFAELITA C____E14
 GALLEGOS--RAYMOND N____C14
 GALLEGOS--VIGIL_____K12
 GALLEMORE--G L & COWARDIN--E M____F13-L14
 GALLOWAY--EDWIN J____L13
 GANNONS--HAROLD J____K17
 GANTT_____F17
 GARCIA_____L14-M11
 GARCIA & FAJARDO_____F13
 GARCIA & LUCERO ADDN____G13-H13
 GARCIA & PADILLA_____L12
 GARCIA & TAFOYA_____B16
 GARCIA ABEL --____K11-L11
 GARCIA ADDN_____J13-L14
 GARCIA ADDN NO 3____L14
 GARCIA PROPERTIES DEVELOPMENT____J13
 GARCIA Y PARRA_____H12
 GARCIA--ALEJANDRO_____J11
 GARCIA--ALFREDO_____H14
 GARCIA--AMBROSIO ESTATE OF____J14-K14
 GARCIA--CANDIDO_____G13
 GARCIA--CONRADO_____G13
 GARCIA--CRESCENCIANO LAND DIVISION____F13
 GARCIA--E_____B17
 GARCIA--E T_____R10
 GARCIA--ESPIRIDION_____K12
 GARCIA--EUSEBIO_____H12
 GARCIA--FERMIN_____M11
 GARCIA--FILADELFO_____L12
 GARCIA--FILOMENO_____L24
 GARCIA--FRANK & OLIVIA____M11
 GARCIA--HARRY J_____H13
 GARCIA--HARRY J PLAT OF LAND OF____H15
 GARCIA--J A_____H13
 GARCIA--J A & SANCHEZ____J14
 GARCIA--JACOB_____H13
 GARCIA--JOHNNY A____L24
 GARCIA--JUANITA_____C14
 GARCIA--LUCIANO_____B16
 GARCIA--LUCIANO AND ANNABELL____B16
 GARCIA--LUZ_____L11
 GARCIA--OCTAVIANO_____L11
 GARCIA--PABLO_____D16
 GARCIA--PETE G_____H13
 GARCIA--PILAR C____D16-H13
 GARCIA--RAYMOND T____M11
 GARCIA--ROBERT_____G13
 GARCIA--ROBERT & EVA____F13
 GARCIA--ROBERT N____F13

Subdivision

Map(s)

GARCIA--RUMALDO_____K12
 GARCIA-SALAS_____B16
 GARCIASALAS--HENRY_____B16
 GARCIA--SANDRA ELENA____F14
 GARCIA--SATURNINO C____G13
 GARCIA--SOFIA ESTATE OF____H14-J14
 GARCIA--SORAIDA_____F12
 GARCIA--TED_____K12
 GARCIA--VERA_____J13
 GARDEN ACRES_____F14
 GARDEN ACRES ADDN____F14
 GARDEN PARK TRACT____G13-G14
 GARDEN VALE_____Q10
 GARDEN VIEW ADDN____L12
 GARDENS ON THE RIO GRANDE____J12
 GARDENS ON THE RIO GRANDE UNIT 1____J12
 GARDENS ON THE RIO GRANDE UNIT 3____J12
 GARDNER ADDN_____G14
 GARDNER--ZEMKE CO INC____F17
 GARLEY--WILLIE_____H12
 GARNER--J T_____L19
 GARNET SNYDER ADDN____G20
 GARRISON_____H12
 GAS CO OF NM____B14
 GATEWAY_____J15
 GATEWAY INDUSTRIAL PARK____H14-H15
 GATHMAN--WALTER A____B16
 GAUL--R L ADDN____F14
 GAULT--JOE_____L13
 GAVILAN ADDN____F14
 GAWNE ADDN_____H14
 GAY--ORLANDO_____C14
 GEBERL--JOSEPH_____K12
 GEIGER--CLARENCE BRUCE--HARRY KISSMAN--ROY____L13
 GELBACH ADDN____Q11
 GENE ADDN_____F14
 GENERAL METAL PRODUCTS____G16
 GENTRY ADDN____G14-H14
 GEORGE ADDN____L22
 GERICHS--WINNIE P____N13
 GHATTAS--ROBERT____J13
 GHIRADELLI ON GIRARD____H16
 GHOLSON____B16-B17
 GHS_____E15
 GIANT INDUSTRIAL____E18
 GIANT INDUSTRIES INC____E18
 GIBSON TRACT A____G14
 GIBSON TRACTS____L15
 GIBSON--LINDA____K12
 GIGAS ADDN____L21
 GILCHRISTS--NORA E____K17

Subdivision

Map(s)

GILLETTE ADDN _____ K17-K18
 GILNETT ADDN _____ K18
 GIRARD ADDN _____ J14
 GLASEBROOKS REPLAT _____ G14
 GLENDALE ADDN _____ F15
 GLENDALE GARDENS _____ J11-K12
 GLENDALE GARDENS NO 2 _____ J11-K11
 GLENDALE GARDENS REPLAT OF LOT 15 _____ K11
 GLENDALE GARDENS REPLAT OF TRACT 5 _____ K11
 GLENHAVEN ADDN _____ H14
 GLENHAVEN REPLAT _____ H14
 GLENRIDGE PARK _____ L22
 GLENRIO HEIGHTS ADDN _____ J11
 GLENWAY PARK ADDN _____ H13
 GLENWOOD HILLS NORTH UNIT 1 _____ F22-F23
 GLENWOOD HILLS SOUTH UNIT 2 _____ G23
 GLENWOOD HILLS SOUTH UNIT 3 _____ G23
 GLENWOOD HILLS SOUTH UNIT 4 _____ G23
 GLENWOOD HILLS UNIT 1 _____ F22-G23
 GLENWOOD HILLS UNIT 2 _____ F23-G23
 GLENWOOD HILLS UNIT 3 _____ F23-G23
 GLENWOOD HILLS UNIT 4 _____ G23
 GLENWOOD HILLS UNIT 5 _____ G23
 GLENWOOD HILLS UNIT 6 _____ G23
 GLENWOOD LOFTS _____ G22-G23
 GLENWOOD POINTE _____ F23
 GLENWOOD SQUARE _____ G23
 GLOBE _____ K19
 GLORIETA GARDENS _____ L12
 GOFF ADDN NO 2 _____ L12
 GOFF--LLOYD LOZES _____ E16
 GOLDEN ROD ADDN _____ K12
 GOLDEN VIEW ADDN _____ K19
 GOLDSMITH ADDN _____ J13
 GOLIAD ADDN _____ F14
 GOMEZ ADDN _____ G13
 GOMEZ--FLORA V _____ M11
 GOMEZ--ISABEL A _____ E15
 GOMEZ--JOSE T _____ M11
 GONZALES _____ G13
 GONZALES & SANCHEZ _____ Q10
 GONZALES FAMILY LANDS _____ K10
 GONZALES REPLAT _____ L12
 GONZALES--B R _____ Q10
 GONZALES--BERNARDINO C _____ K12
 GONZALES--BROMO _____ L14
 GONZALES--CHARLES B _____ J13
 GONZALES--CHAVEZ _____ F14
 GONZALES--FERMIN _____ D16
 GONZALES--FLORA _____ B16
 GONZALES--FRANK J ADDN _____ K12

Subdivision

Map(s)

GONZALES--GILBERT & ESTHER _____ J14
 GONZALES--H C ATRISCO ADDN _____ K12
 GONZALES--LANDS OF _____ M11
 GONZALES--LEE _____ C16
 GONZALES--LUCARIO _____ M11
 GONZALES--MANUEL & CATHY _____ J12
 GONZALES--MANUEL ADDN _____ M11
 GONZALES--MARVIN J _____ J13
 GONZALES--NATIVIDAD _____ B16
 GONZALES--NESTOR _____ K12
 GONZALES--SYLVIA _____ B17
 GONZALEZ _____ L11
 GONZALEZ--H C ADDN _____ J11
 GOODAN--DAVID _____ F13
 GOODRICH _____ G17
 GOODRICH PARK ADDN _____ F14-F15
 GOODWILL INDUSTRIES _____ F18
 GOODYEAR--MANDY & MORALES--MARY FRANCIS _____ H12
 GORBEA--RAFAEL _____ L12
 GORLAND SQUARE _____ L20
 GORWAN _____ H14
 GOSSETT--RUSSELL E & JUDY L _____ H17-J17
 GRACE PLACE _____ G15
 GRACELAND ACRES _____ G15
 GRADY--DON TRACTS _____ G16
 GRAHAM--RAY A III OVENWEST CORP COA _____ E12-F12
 GRAHAM--RAY III OVENWEST CORP COA _____ F12
 GRANADA ACRES _____ M11
 GRANADA ACRES ADDN _____ M11
 GRANADA HEIGHTS ADDN _____ K16-K17
 GRANADA HILLS _____ K23
 GRANADA HILLS EAST PHASE 2 _____ K23
 GRANADA HILLS PHASE 1 _____ K23
 GRANADA TERRACE ADDN _____ F18
 GRANADA VIEW _____ K11-L11
 GRAND LODGE OF NM AF & AM _____ J15
 GRANDE _____ G13-G14
 GRANDE HEIGHTS _____ G11
 GRANDE HEIGHTS ADDN _____ G11
 GRANDE--CHARLES _____ G13
 GRANDE--CHARLES HEIRS OF _____ F13-G14
 GRANDVIEW HEIGHTS _____ J22-K22
 GRANDVIEW HEIGHTS LAND DIVISION FOR MAES--R _____ K22
 GRANDVIEW HEIGHTS REPLAT OF LOTS 1-4 _____ K22
 GRANDVIEW HEIGHTS REPLAT OF LOTS 17-21 _____ K22
 GRANDVIEW HEIGHTS REPLAT OF LOTS 22-26 _____ K22
 GRANDVIEW HEIGHTS REPLAT OF LOTS 5-10 _____ K22
 GRANDVIEW HEIGHTS/ABQ _____ J22
 GRANT TRACT _____ J14
 GRAYBAR ELECTRIC TRACT _____ H15

Subdivision

Map(s)

GRAY--GEORGE _____ N10
 GREAT PLACE _____ B17
 GREATER ABQ ADDN _____ G14
 GREATER ABQ ADDN & MONKBRIDGE ADDN _____ G14
 GREATER ABQ HABITAT FOR HUMANITY _____ M14
 GREBE _____ C16
 GRECIAN ADDN _____ E14-F14
 GREEN ACRES _____ H12-H13
 GREEN ACRES REPLAT _____ H12-H13
 GREEN VALLEY ADDN _____ E14-E15
 GREEN VALLEY COURT ADDN _____ E14-E15
 GREEN--FRANCIS W _____ N14
 GREVEY _____ J20
 GREVEY TRACT _____ K23
 GREVEY/LIBERMAN _____ M8
 GREVEY--JOSEPH _____ N13
 GRLEGO _____ F13
 GRLEGO-- _____ F13
 GRLEGO--ANTHONY _____ M11
 GRLEGO--BRIGIDA _____ J15
 GRLEGO--EVANGELINE _____ M11
 GRLEGO--JOSE ALBINO _____ F13
 GRLEGO--JUDITH A _____ C14
 GRLEGO--MARIO _____ M11
 GRLEGO--PIERRE _____ L11
 GRLEGO--ROBERT I ADDN NO 2 _____ K12-L12
 GRLEGO--ROBERT I NO 1 _____ L11
 GRLEGO--ROMAN R _____ F14
 GRLEGO--SANTIAGO _____ L12
 GRLEGO--SIMON _____ L24
 GRLEGO--SORIDA L _____ H12
 GRLEGO--TOBIAS J _____ H13
 GRLEGO--TOBIAS J _____ H13
 GRLEGO--TONY _____ J13
 GRIFFIS _____ B16
 GRODNER _____ L24
 GROSSETETE--ROBERT _____ N13
 GROUP NINE INDUSTRIAL PARK _____ E17
 GROUP NINE INDUSTRIAL PARK TRACT C4 _____ E17
 GROWNEY 2 _____ G16
 GRUBER MANUFACTURING SITE _____ E17
 GUADALUPE DEL PRADO ADDN _____ F14
 GUADALUPE ESTATES _____ E14
 GUADALUPE PLAZA _____ E14
 GUADALUPE VILLAGE _____ E14
 GUELFY BROTHERS _____ K14
 GUIDI--RUBY _____ K14
 GUINAN--THOMAS ADDN _____ L23
 GUN CLUB ACRES _____ Q10
 GURULE _____ Q11
 GURULE--FILBERTO _____ B17-B18

Subdivision

Map(s)

GURULE--LOUIE & VERONICA R _____ M13
 GURULE--PATRICIO JR _____ A17-B17
 GURULE--REBECCA _____ H12
 GURULE--SANTIAGO _____ F13
 GURULE--T A _____ L14
 GUTHRIE COMMERCE PARK _____ F15
 GUTIERREZ _____ G13
 GUTIERREZ & CISNEROS _____ F14
 GUTIERREZ ADDN _____ L13-L14
 GUTIERREZ--ANTONIO _____ K12
 GUTIERREZ--AURELIA REDIVISION _____ F14
 GUTIERREZ--AURELIA REDIVISION REPLAT _____ F14
 GUTIERREZ--ELOY _____ L11
 GUTIERREZ--ELY E _____ D16
 GUTIERREZ--ELY E REDIVISION TRS 49A 49B 48B2 _____ D16
 GUTIERREZ--EMILIANO _____ G13
 GUTIERREZ--FELIPE & CHAVEZ--SOFIA _____ L12
 GUTIERREZ--G & D AND MONTOYA--GENE _____ K12
 GUTIERREZ--HELEN _____ L14
 GUTIERREZ--L & E _____ B16
 GUTIERREZ--L AND E _____ C16
 GUTIERREZ--LARRY P & JANE H _____ C14
 GUTIERREZ--LOYOLA & ERINEA _____ B16
 GUTIERREZ--OFIMIANO J LOWER TERRACE _____ F19-F20
 GUTIERREZ--OFIMIANO J LOWER TERRACE TR 16A _____ F20
 GUTIERREZ--RAY _____ H14
 H E D _____ F19
 H L H ENTERPRISES INC _____ L17
 HAAS--CHARLES W _____ Q14
 HACIENDA DEL NORTE _____ C16
 HACIENDAS DON VILLEGAS _____ H13
 HADDAWAY _____ H12-H13
 HAGER INDUSTRIAL PARK NO 1 _____ L19
 HAGER INDUSTRIAL PARK NO 2 _____ L19
 HAHN PARCEL _____ G16
 HAINES PARK ADDN _____ H16-J16
 HAINES PARK ADDN SUMMARY PLAT OF LOTS 1 & 2 _____ H16-J16
 HAINES TRACT ADDN _____ H16-J16
 HALL--C H _____ K9
 HALL--FRED ADDN _____ M13
 HAMILTON ADDN _____ L12
 HAMILTON TEST SITE _____ K20
 HAMILTON--JOHN MOBILE HOME PARK _____ N10
 HAMMER--BENNETT _____ K12
 HAMMER--BENNETT A _____ H13
 HAMMOND _____ E11
 HAMMONDS--EDWARD _____ K12
 HANILLY _____ L14
 HANSEN _____ H14
 HANSON--ORLOE & CELISA _____ B16
 HARALSON ADDN _____ G14

Subdivision

Map(s)

HARMS INDUSTRIAL PARK _____ P14
 HARPER ADDN _____ F14-F15
 HARPERS--O C REPLAT OF RODGERS--J T NO 2 _____ L13
 HARP--STEPHEN B _____ B16
 HARRINGTON _____ C14
 HARRINGTON--JAMES _____ G15
 HARRIS & DAYS/BROWNEWELL & LAILS HIGHLAND ADD _____ K15
 HARRIS TRACT _____ L13-M13
 HARRISON--HARRY R III _____ P14
 HARTLINE ADDN _____ L13
 HARTMAN _____ F13
 HARVEY _____ G17
 HARWOOD ADDN NO 1 _____ G14
 HASTIE--GLENN I _____ K12
 HAWKERS REPLAT _____ H14
 HAWKINS ADDN _____ K12-K13
 HAWKINS--CARL _____ H12
 HAWORTH _____ C14
 HAYES ADDN _____ H16
 HAYES REDIVISION _____ J11
 HB & LUCILLE HORN YMCA _____ H17
 HEATH--PAUL & MARY _____ Q10
 HECTOR--J & GONZALES--JUANITA M _____ P10-Q10
 HEFFERN ADDN _____ J11
 HEIGHTS CHRISTIAN CHURCH PROPERTY _____ G18
 HEIGHTS COMMUNITY CENTER _____ K15
 HEIGHTS RESERVOIR ADDN _____ K17
 HEIGHTS RESERVOIR ADDN TR 10 _____ K17
 HEIGHTS RESERVOIR ADDN TR 11 _____ K17
 HEIGHTS RESERVOIR ADDN TR 12 _____ K17
 HEIGHTS RESERVOIR ADDN TR 13 _____ K17
 HEIGHTS RESERVOIR ADDN TR 14 _____ K17
 HEIGHTS RESERVOIR ADDN TR 18 _____ K17
 HEIGHTS RESERVOIR ADDN TR 2 _____ K17
 HEIGHTS RESERVOIR ADDN TR 20 _____ K17
 HEIGHTS RESERVOIR ADDN TR 21 _____ K17
 HEIGHTS RESERVOIR ADDN TR 22 _____ K17
 HEIGHTS RESERVOIR ADDN TR 25 _____ K17
 HEIGHTS RESERVOIR ADDN TR 27 _____ K17
 HEIGHTS RESERVOIR ADDN TR 28 _____ K17
 HEIGHTS RESERVOIR ADDN TR 3 _____ K17
 HEIGHTS RESERVOIR ADDN TR 30 _____ K17
 HEIGHTS RESERVOIR ADDN TR 32 _____ J17-K17
 HEIGHTS RESERVOIR ADDN TR 6 _____ K17
 HEIGHTS RESERVOIR ADDN TR 7 _____ K17
 HEIGHTS RESERVOIR ADDN TR 8 _____ K17
 HEIGHTS RESERVOIR ADDN TR 9 _____ K17
 HEIGHTS RESERVOIR ADDN TRACTS 17 & 24 _____ K17
 HEINZ--PHYLLIS R _____ K13
 HEIRS OF SALVADOR HERRERA _____ L24
 HELLER--RICHARD F & BEATRIZ GONZALES HIERS OF _____ D16

Subdivision

Map(s)

HENDERSON SQUARE _____ L20
 HENDREN ADDN _____ L22
 HENDREN--J L _____ L19
 HENNRICH--FRED J ADDN _____ F15
 HERITAGE AT THE TRAILS UNIT 1 _____ B9-C9
 HERITAGE AT THE TRAILS UNIT 2 _____ B9-C9
 HERITAGE EAST UNIT 1 _____ D20
 HERITAGE EAST UNIT 2 _____ D20
 HERITAGE EAST UNIT 3 _____ D20
 HERITAGE EAST UNIT 4 _____ D20
 HERITAGE EAST UNIT 5 _____ D20
 HERITAGE EAST UNIT 6 _____ D20
 HERITAGE HILLS NORTH UNIT 1 _____ D20
 HERITAGE HILLS NORTH UNIT 2 _____ D20
 HERITAGE HILLS UNIT 1 _____ D19-D20
 HERITAGE HILLS UNIT 2 _____ D20
 HERITAGE HILLS UNIT 3 _____ D19-D20
 HERITAGE HILLS UNIT 4 _____ D20
 HERITAGE HILLS UNIT 5 _____ D19-D20
 HERITAGE MARKETPLACE _____ H9
 HERMOSURA _____ H11-J11
 HERNANDEZ--HERB & MARIA TERESA _____ L11
 HERNANDEZ--URIOSTE REPLAT _____ K12
 HERRERA _____ F14-L13
 HERRERA & GARCIA _____ L13
 HERRERA & SYMBOLA-SHIJE _____ M14
 HERRERA GARDENS _____ J12
 HERRERA REDIVISION _____ L9-M9
 HERRERA REPLAT _____ K13
 HERRERA--AUGUSTINE _____ L24
 HERRERA--AUGUSTINE & STELLA _____ L24
 HERRERA--BERNARDO A _____ H12
 HERRERA--CARLOTA ADDN NO 1 _____ K12
 HERRERA--CARLOTA ADDN NO 2 _____ K12
 HERRERA--CLOREDA _____ L13
 HERRERA--DANIEL G _____ K11-L11
 HERRERA--ELOY & ADELINA _____ M11
 HERRERA--JOSEFITA CISNEROS _____ L11
 HERRERA--JUAN AND FELICITAS _____ L11
 HERRERA--MARIA & JOSE _____ L13
 HERRERA--MARY LORETTA _____ E14
 HERRERA--SAULO _____ K12
 HERRERA--TOMAS JR _____ E13
 HERRICK & CAMPBELL _____ L15
 HESSELDENS BEL AIR _____ G17-H17
 HIDALGO--SANTIAGO _____ Q14
 HIDDEN VALLEY _____ L22
 HIDDEN VALLEY PHASE 1 _____ L22
 HIDDEN VALLEY PHASE 2 _____ L22-M22
 HIDDEN VALLEY PHASE 4 _____ L22-M22
 HIDDEN VALLEY PHASE 4A _____ L22-M22

Subdivision

Map(s)

HIDDEN VALLEY SOUTH _____ M22
 HIDDEN VALLEY UNIT 2 _____ L22
 HIEPTAS ADDN _____ H14
 HIGDON'S REDIVISION _____ F16
 HIGH DESERT _____ E22-F23
 HIGH POINT _____ H23
 HIGH RANGE AT TAYLOR RANCH _____ D11-E11
 HIGH RANGE AT TAYLOR RANCH 1 _____ D11
 HIGH RANGE AT TAYLOR RANCH 2 _____ D11
 HIGH/CORDERO _____ J15
 HIGH/CRESPIN _____ J15
 HIGHLAND ADDN SOUTH _____ K14
 HIGHLAND HIGH SCHOOL _____ K17
 HIGHLAND PARK EAST _____ F18
 HIGHLAND PLACE _____ K14
 HIGHLANDS AT ANDERSON HILLS _____ P8-P9
 HIGHLANDS AT ANDERSON HILLS UNIT 2 _____ P9
 HIGHLANDS AT ANDERSON HILLS UNIT 3 _____ N8-P9
 HIGHLANDS AT HIGH DESERT UNIT 1 _____ E23-E24
 HIGHLANDS AT HIGH DESERT UNIT 2 _____ E24
 HIGHLANDS AT HIGH DESERT UNIT 2A _____ E23-E24
 HIGHLANDS AT HIGH DESERT UNIT 3 _____ E23-E24
 HIGHLANDS AT TANOAN _____ E21
 HIGHLANDS NORTH ADDN _____ F18
 HIGHLANDS NORTH ADDN UNIT 2 _____ F18-F19
 HILBER--ROBERT _____ H14
 HILL & DENNIS _____ L19
 HILL & HENDREN _____ J17
 HILLBORO ADDN _____ L20
 HILLBORO ADDN BUSINESS REPLAT _____ L20
 HILLCREST PARK CONDOS _____ F17
 HILL--G H & RATLIFF--E N _____ Q10
 HILL--JOHN _____ J16
 HILL--KREG _____ G13
 HILLS & PETERSON _____ G15
 HILLS ADDN _____ H14
 HILTON ADDN _____ G16-G17
 HILTON AVENUE LOFTS _____ G20
 HINDI _____ J14
 HINKLEY _____ N10
 HINTONS _____ J18
 HISE LANDS _____ D18
 HOBSON--JOHN _____ K12
 HODGIN ELEM SCHOOL _____ G17
 HODGSON & SCHRIER _____ C16
 HOFFMAN--C R _____ J12
 HOFFMANTOWN ADDN _____ H19-H20
 HOFFMANTOWN BAPTIST CHURCH _____ E20
 HOFFMANTOWN PARK ADDN _____ H20
 HOFFMANTOWN SHOPPING CENTER _____ H19
 HOFFMANTOWN SQUARE _____ H19

Subdivision

Map(s)

HOGUE _____ C17
 HOLIDAY BREEZE _____ F22-G22
 HOLIDAY PARK UNIT 1 _____ G22
 HOLIDAY PARK UNIT 10 _____ G22
 HOLIDAY PARK UNIT 11 _____ G21-G22
 HOLIDAY PARK UNIT 2 _____ G21-G22
 HOLIDAY PARK UNIT 3 _____ G22
 HOLIDAY PARK UNIT 4 _____ G22
 HOLIDAY PARK UNIT 5 _____ G22
 HOLIDAY PARK UNIT 6A _____ G22
 HOLIDAY PARK UNIT 6B _____ G22-H22
 HOLIDAY PARK UNIT 7 _____ G22-H22
 HOLIDAY WORLD _____ K20
 HOLLAND _____ F15
 HOLLINGSWORTH _____ G13
 HOLLY ESTATES _____ C21
 HOLLY PLACE _____ C18
 HOLLY SQUARE _____ C18
 HOLMBERG _____ J17
 HOLMES & WARREN _____ G15
 HOLMES--LANDS OF _____ J14
 HOLY FAMILY PARISH _____ K12
 HOME IN A GARDEN ACREAGE _____ M13
 HOMESITE ACRES _____ B16
 HOMESITE ACRES REPLAT OF TRS 2-4 _____ B16
 HOMESITE ACRES REPLAT OF TRS 3 & 4 _____ B16
 HOMESTEAD & GARDENSPOT ADDN _____ J14
 HOMESTEAD HILLS _____ D11-D12
 HOMESTEAD HILLS EAST _____ D11-D12
 HOMESTEAD HILLS NORTH _____ C11-D12
 HOMELAND ADDN _____ C16
 HONEYCUTT ADDN _____ K11
 HONEYWELL SITE _____ B17
 HONNELL _____ F13
 HOOPER _____ K12-L12
 HOOTEN--H H TRAILER PARK _____ N10
 HOPE & VENABLE ADDN _____ L14
 HOPE CHRISTIAN SCHOOL _____ D18
 HOPE EVANGELICAL FREE CHURCH _____ F22
 HOPE HIGH ADDN _____ H18
 HOPE PLAZA _____ C20
 HORIZON ACADEMY _____ H11
 HORIZON CORP _____ B12
 HORIZON CORPORATION _____ A12
 HORN _____ G16-L13
 HORN INVESTMENTS _____ H13
 HORNE DEVELOPMENT ADDN _____ K21
 HORNS--HARRY H _____ L13
 HORSE HEAVEN _____ L12
 HOSHOR ADDN _____ L14
 HOTEL PARQ CENTRAL _____ K15

Subdivision

Map(s)

HOUSES REPLAT KNOB HEIGHTS ADDN BLK 13 _____ L16
 HOUSTON ADDN _____ G14
 HUBBELL ACRES NO 3 _____ Q11
 HUBBELL HEIGHTS _____ K10-K11
 HUBBELL PLAZA _____ K10
 HUBELL PLAZA _____ K10
 HUBERT & ARAGON _____ M11
 HUDSON & HUDSON _____ F18
 HUDSON TOWNHOUSES _____ H14
 HUGHES _____ H15
 HUGHES ADDN _____ H16
 HUGHES ESTATES _____ B16
 HUGHES--MARY L _____ J14-J15
 HULLICK--EARL F ADDN _____ F15
 HULLICK--EARL F ADDN REPLAT OF LOTS 4-6A _____ F15
 HULLAND ADDN _____ H12
 HUNICK--LEO B _____ B16
 HUNICKS REDIVISION _____ C16
 HUNING CASTLE ADDN _____ J13-K13
 HUNING CASTLE ADDN--RAYNOLDS REPLAT _____ K13
 HUNING CASTLE TOWNHOMES _____ K13
 HUNING HIGHLAND ADDN _____ K14
 HUNING PLACE ADDN _____ J13-K13
 HUNINGS HIGHLAND ADDN _____ K14-K15
 HUNTER _____ R10
 HUNTERS RIDGE _____ E12
 HUNTERS RUN UNIT 1 _____ B13
 HUNT--ROSE L _____ J13
 HUNT-SPECTRUM DEVELOPMENT SITE _____ J18-J19
 HUNTZINGERS REPLAT OF FRUITVALE _____ E16
 HURLEY REPLAT _____ G14
 HUTHSING LANDS OF _____ C14
 HUTHSING--EVELYN _____ C14
 HYDER-EYESTONE _____ G16
 HYDERS _____ J14
 I V VILLAGE WEST _____ L10-L11
 IDEN-SAMORA COMPOUND _____ G13
 IHS ACQUISITION NO. 120 INC _____ B17-C17
 IMMACULATE CONCEPTION ADDN _____ J14-K14
 INDEPENDENCE SQUARE _____ E17
 INDIAN ACRES _____ G16
 INDIAN ACRES BUSINESS PARK _____ G16
 INDIAN ACRES PORTION OF BLOCK D _____ G16
 INDIAN FARM ESTATES _____ G13
 INDIAN FARMS ADDN _____ G13
 INDIAN HILLS ADDN _____ H22-J22
 INDIAN MESA _____ G16
 INDIAN PLAZA UNIT 1 _____ H16
 INDIAN PLAZA UNIT 3 _____ H16
 INDIAN REST ADDN _____ G16
 INDIAN REST SUBD _____ G16

Subdivision

Map(s)

INDIAN RIDGE _____ H22
 INDIAN RIDGE ADDN/MENAU VILLAGE APTS _____ H22
 INDIAN SPRINGS SWIM & GYM _____ L16
 INDUSTRIAL _____ H15
 INDUSTRIAL REALTY CORP _____ P10-Q11
 INEZ ADDN _____ H19
 INEZ ADDN REPLAT _____ H19
 INEZ ELEMENTARY SCHOOL _____ J19
 INLAND KENWORTH _____ J10
 INMAN--W H ADDN _____ J17
 INTERSTATE BUSINESS PARK _____ G16
 INTERSTATE INDUS TRACT UNIT 2 & GROUP 9 IP _____ E17
 INTERSTATE INDUSTRIAL TR UNIT 5 RPL LOTS 3-5 _____ D17
 INTERSTATE INDUSTRIAL TRACT _____ D17-E17
 INTERSTATE INDUSTRIAL TRACT UNIT 1 _____ E16-E17
 INTERSTATE INDUSTRIAL TRACT UNIT 2 _____ E16-E17
 INTERSTATE INDUSTRIAL TRACT UNIT 3 _____ D17
 INTERSTATE INDUSTRIAL TRACT UNIT 4 _____ D16-D17
 INTERSTATE INDUSTRIAL TRACT UNIT 5 _____ D17-E17
 INTERSTATE INDUSTRIAL TRACT UNITS 3 & 4 _____ D17
 INVERNESS AT TANOAN _____ E21-E22
 INVERNESS AT TANOAN PHASE 3 _____ E22
 INVERNESS AT TANOAN PHASE 4 _____ E22
 INVERNESS AT TANOAN PHASE 5 _____ E21-E22
 IOWANA ADDN _____ L19
 IRA B BRINER INDUSTRIAL PARK _____ Q14
 IRON PROPERTIES _____ K14
 IRONWOOD RIDGE _____ K11
 IRVING LAND PARTNERS _____ B13
 IVES ADDN _____ H14-J14
 IZABEL _____ Q10
 IZZAT _____ C20
 J & O INVESTMENT COMPANY INC _____ L13
 J & W ADDN _____ H14
 J GROUP ADDN _____ E18
 J M MOORE REALTY CO ADDN NO 1 _____ J14
 J M MOORE REALTY COM ADDN NO 1 _____ J14
 JACK _____ H12
 JACK--ROBERT W _____ F16
 JACKSIE ADDN _____ J14
 JACKSON--ART _____ B16
 JACKSON--JAMES W _____ H15
 JACOBI _____ P10-Q10
 JACOBS--JUDY ANN _____ F13
 JADE PARK MOBILE HOME UNIT 1 _____ D18
 JADE PARK MOBILE HOME UNIT 10 _____ D18
 JADE PARK MOBILE HOME UNIT 11 _____ D18
 JADE PARK MOBILE HOME UNIT 12 _____ D18
 JADE PARK MOBILE HOME UNIT 13 _____ D18
 JADE PARK MOBILE HOME UNIT 2 _____ D18
 JADE PARK MOBILE HOME UNIT 4 _____ D18

Subdivision

Map(s)

JADE PARK MOBILE HOME UNIT 5 _____ D18
 JADE PARK MOBILE HOME UNIT 6 _____ D18
 JADE PARK MOBILE HOME UNIT 7 _____ D18
 JADE PARK MOBILE HOME UNIT 8 _____ D18
 JADE PARK MOBILE HOME UNIT 9 _____ D18
 JAMES A. GRIFFIN _____ C16
 JAMES MONROE MS/SUNSET VIEW ES _____ B10
 JAMES--LISA A _____ F14
 JANE--MONICA _____ R10
 JAR MAN ADDN _____ F13
 JARAMILLO--BENERANDA R _____ H13
 JARAMILLO--G _____ H12
 JARAMILLO--JOSE _____ L12
 JARAMILLO--MANUEL SR _____ K11-L12
 JARAMILLO--SOL NO 2 _____ M13
 JARAMILLO--SOLOMON ADDN _____ M13
 JARAMILLO--SOLOMON PARTITION _____ M13
 JARDINES ESCONDIDOS _____ G13
 JARRETT--AL _____ H13
 JARRETT--AL _____ H13
 JARVIS _____ H13
 JEAN ADDN _____ H17
 JEANETTE ADDN _____ K13-L13
 JEANNEDALE ADDN UNIT 1A _____ H18
 JEANNEDALE UNIT 1 _____ H18
 JEANNEDALE UNIT 1A _____ H18
 JEANNEDALE UNIT 2A _____ H18
 JEANNEDALE UNIT 4 _____ H18
 JEANNEDALE UNIT 5 _____ H18
 JEANNEDALE UNIT 5A _____ H18
 JEANNEDALE UNIT 6 _____ H18
 JEFFERSON COMMONS _____ F16-F17
 JEFFERSON COMMONS UNIT 2 _____ F17
 JEFFERSON COURT ADDN _____ K17
 JEFFERSON OFFICE PLAZA _____ F17
 JENSEN--KENNETH E _____ N10
 JENSENS--OPAL _____ M11
 JERRY ACRES _____ A17
 JESI _____ F13
 JEWISH FEDERATION OF GREATER ALBUQUERQUE _____ F19-F20
 JIMS _____ H12
 JJ _____ E18
 JOBEL _____ L10
 JOE & ROY _____ L11
 JOHN _____ Q11
 JOHN ADAMS MULTIPURPOSE CENTER _____ J11
 JOHN BARON BURG PARK _____ H13
 JOHNSON _____ G14
 JOHNSON--A J PROPERTY _____ H17
 JOHNSON--BRUCE D _____ G16
 JOHNSON--MARY LOUISE _____ D16

Subdivision

Map(s)

JOHNSON--MELVIN & SHERRY _____ G12-H12
 JOHNSTON & SAMPSON _____ H13
 JOHNSTON--ROBERT L _____ K20
 JONES & SANDERSON & VAN BUSKIRK _____ G15-H15
 JONES INDUSTRIAL PARK _____ H16
 JONES SANDERSON & VAN BUSKIRK _____ H15
 JONES--J MICHAEL _____ K18
 JONES--LEROY _____ P11
 JONES--TAIHI & MARYANN _____ J15
 JORDANS REDIVISION _____ Q11
 JORGENSEN--TED _____ G16
 JOSEPH W VAN CLEAVE HOMESTEAD ADDN _____ L20
 JOSEPHINE ADDN _____ K12
 JOURNAL CENTER _____ D16-D18
 JOURNAL CENTER PHASE 2 UNIT 1 _____ D17
 JOURNAL CENTER PHASE 2 UNIT 2 _____ D16-D17
 JUAN ARMILJO & BACA & ARMIJO ADDN _____ K14-L14
 JUAN TABO 2500 _____ H21
 JUAN TABO ADDN _____ J21-J22
 JUAN TABO BUSINESS PARK _____ G21
 JUAN TABO COMMERCIAL ADDN _____ J22
 JUAN TABO COMMERCIAL ADDN NO 1 _____ J22
 JUAN TABO HEIGHTS UNIT 1 _____ K21
 JUAN TABO HEIGHTS UNIT 2 _____ K21
 JUAN TABO HILLS _____ H22
 JUAN TABO HILLS UNIT 1 _____ M21-M22
 JUAN TABO HILLS UNIT 1A _____ M21
 JUAN TABO HILLS UNIT 1B _____ M21
 JUAN TABO HILLS UNIT 2 _____ M21-N22
 JUAN TABO HILLS UNIT 3A _____ M22
 JUAN TABO HILLS UNIT 3B _____ M22
 JUAN TABO HILLS WEST _____ M21
 JUAREZ--LEOPOLDO & GLORIA _____ L19
 JUNIPER RUN _____ H10
 JUNIPER RUN PHASE 2 _____ H10
 JUSTOS _____ B16
 K & L ADDN _____ M13
 K & R LIMITED _____ R14
 KABANA _____ H14
 KACHINA HILLS UNIT 1 _____ H23-J23
 KACHINA HILLS UNIT 2 _____ J23
 KACHINA HILLS UNIT 3 _____ J23
 KAEHR--RAY J _____ G15-H15
 KASAU--RAMON _____ M11
 KASEMAN MEDICAL PLAZA _____ J19
 KASSAM--MOHAMAD _____ L22
 KASSUBA--WALTER _____ F17
 KATHERINE NICHOLE ADDN _____ F10-G10
 KATHERINE VILLAGE _____ G11
 KAY ADDN _____ K19
 KEESLING-- E & G _____ Q11

Subdivision

Map(s)

KELLER LANE _____ C20
 KELLY INN _____ H11
 KELLY TRACTS ADDN _____ H12-J12
 KELLY/PERKINS _____ F13
 KELLY--JULIAN C _____ J12
 KEN JOHNS WESTSIDE AUTO CENTER _____ B13
 KENNEDY--LEON & AMY _____ C14
 KENSINGTON PHASE 1 _____ H10-H11
 KENSINGTON PHASE 2 _____ H10
 KENSINGTON PHASE 3 _____ H10-H11
 KENSINGTON PHASE 4 _____ H10
 KENSINGTON UNIT 5 _____ H10
 KENSINGTON UNIT 6 _____ H10
 KETNER & VALENZUELA _____ M11
 KEY INDUSTRIAL PARK _____ F15
 KEY INDUSTRIAL PARK UNIT 2 _____ F15
 KEYSTONE ADDN _____ L17
 KEYSTONE PARK ADDN _____ D19
 KILLEBREW--J O _____ G15
 KIMBAR UNIT 1 _____ H10
 KIMBELL INC _____ K11
 KINDRICK & BLISS _____ F16
 KING--NOVELLA _____ B16-B17
 KING--RICHARD & RUBY _____ B16
 KINGSBURY ADDN _____ E15
 KINGSWOOD AT TANOAN _____ E21
 KING--W D & C D _____ J13
 KIOWA ADDN _____ C14
 KIRK ADDN _____ Q10
 KIRTLAND ADDN UNIT 1 _____ L15-M15
 KIRTLAND ADDN UNIT 2 _____ M15
 KIRTLAND FEDERAL CREDIT UNION _____ M18
 KIRTLAND PARK ADDN _____ M15
 KITTS _____ B14
 KIVA ADDN _____ G17-G18
 KIVA RESERVOIR _____ F22
 KLASSEN ADDN _____ F18
 KLINE'S INDUSTRIAL PARK _____ G16
 KNAPP HEIGHTS ADDN _____ F18-F19
 KNAPP HEIGHTS ADDN UNIT 2 _____ F19
 KNOB HEIGHTS ADDN _____ L16
 KNOB HEIGHTS ADDN REPLAT OF TR 14 _____ L16
 KNOB HEIGHTS ADDN REPLAT OF TR 6 _____ L16
 KNOB HEIGHTS ADDN REPLAT OF TR 7 _____ L16
 KNOB HEIGHTS ADDN REPLAT OF TR 9 _____ L16
 KNOB HEIGHTS ADDN REPLAT OF TR 9 _____ L16
 KNOLLS OF PARADISE HILLS UNIT 1 _____ B12-C12
 KNOLLS OF PARADISE HILLS UNIT 1 REPLAT TR A _____ C12
 KNOLLS OF PARADISE HILLS UNIT 2 _____ B12-B13
 KOA _____ K22
 KOA UNIT 2 _____ K22
 KORFE _____ B16

Subdivision

Map(s)

KOURY & DOCTOR PARCEL _____ H14
 KOURY ADDN _____ H15-K17
 KOZLOWSKI & SEGURA REPLAT _____ G14
 KRANIA _____ K9
 KREISER ADDN _____ L12
 KROGH--EDWARD ADDN _____ G13-H13
 KROGH--EDWARD PARK _____ H13
 KUIDIS _____ D16
 KUMAIL _____ C19
 LA CAMPINA CLUSTER HOUSING _____ C14
 LA CASA BONITA ADDN _____ G18-G19
 LA CASTILLA ADDN _____ F14
 LA COLINA _____ E11
 LA CUENTISTA _____ E11
 LA CUENTISTA UNIT 1 _____ C10-D11
 LA CUENTISTA UNIT 1A _____ C10-D10
 LA CUENTISTA UNIT 2 _____ C10
 LA CUENTISTA UNIT 2 _____ C10-C11
 LA CUESTA _____ K22-L22
 LA CUEVA CORONA _____ C19
 LA CUEVA ESTATES _____ B19
 LA CUEVA OESTE UNIT 1 _____ C18
 LA CUEVA OESTE UNIT 1A _____ C18
 LA CUEVA OESTE UNIT 2 _____ C18
 LA CUEVA OESTE UNIT 3A _____ C18
 LA CUEVA OESTE UNIT 3B _____ C18
 LA CUEVA OESTE UNIT 3C _____ C18
 LA CUEVA OESTE UNIT 4 _____ C18
 LA CUEVA OFFICE PARK _____ C19
 LA CUEVA TIERRA _____ C20
 LA CUEVA TOWN CENTER _____ C19
 LA CUEVA VILLAGE UNIT 1 _____ C19
 LA CUEVITA OESTE _____ C19-C20
 LA CUEVITA OESTE _____ C20
 LA DONA GARDENS _____ M11
 LA FONT _____ L13
 LA HACIENDA ADDN _____ J16-J17
 LA HACIENDA ADDN REPLAT OF LOT 11 _____ J17
 LA JOLLA PARK _____ G18-G19
 LA JOYA DEL NORTE _____ D16
 LA LUZ _____ G14
 LA LUZ DEL OESTE UNIT 1 _____ F11
 LA LUZ DEL OESTE UNIT 2 _____ F11
 LA LUZ DEL OESTE UNIT 3 _____ F11
 LA LUZ DEL OESTE UNIT 4 _____ E11-F11
 LA MARIPOSA ADDN UNIT 1 _____ E11
 LA MARIPOSA ADDN UNIT 1C _____ E11
 LA MARIPOSA SOUTH _____ E11-F11
 LA MARIPOSA SUBSTATION ADDN _____ E11
 LA MEDIA ADDN _____ K12
 LA MESA _____ K18-K19
 LA MESA ADDN NO 2 _____ K18-K19

Subdivision

Map(s)

LA MESA DEL OESTE UNIT 1 _____ H10
 LA MESA DEL OESTE UNIT 2 _____ H10
 LA MESA DEL OESTE UNIT 3 _____ H10
 LA MESA ELEMENTARY SCHOOL _____ K19
 LA MESA EXTENSION _____ K18-K19
 LA MESA MEDICAL CENTER _____ H18-H19
 LA MESA NO 3 _____ K18-K19
 LA MESA REPLAT OF LOTS 35-37 _____ L9
 LA MESILLA _____ L9
 LA MIRADA _____ G19
 LA MIRADA ADDN _____ G19
 LA MIRADA TOWNHOMES _____ G19
 LA MIRAGE _____ E21
 LA ORILLA ESTATES _____ D12-E12
 LA PLAZA ACEQUIA _____ G12
 LA PLAZA ACEQUIA II _____ G12
 LA QUINTA INN ADDN _____ H11
 LA REINA _____ K11
 LA REINA DE LOS ALTOS UNIT 1 _____ G21
 LA REINA DE LOS ALTOS UNIT 2 _____ G21
 LA RESOLANA ADDN _____ J17
 LA SALA DEL NORTE UNIT 1 _____ E16
 LA SALA GRANDE ADDN _____ G19-G20
 LA SALA GRANDE UNIT 2 _____ G20
 LA SALA GRANDE UNIT 3 _____ G20
 LA SALA GRANDE UNIT 4 _____ G20
 LA SALIDA DE LA LUNA ESTATES _____ E16
 LA SALIDA DEL SOL ESTATES _____ E16
 LA SCALA AT VENTANA RANCH _____ B10
 LA TIERRA QUE CANTA _____ G12
 LA ULTIMA DE LA CIUDAD UNIT 1 _____ H23
 LA ULTIMA DE LA CIUDAD UNIT 2 _____ J23
 LA VEGA ACRES _____ L13
 LA VEGA COURT _____ L13
 LA VICTORIA _____ J11-K11
 LA VIDA LLENA _____ F21
 LA VIDA NUEVA REPLAT OF HEATHER RAE ADDN _____ K12
 LA VIDA NUEVA REPLAT OF TR A _____ K12
 LA VIDA NUEVA REPLAT OF TR C _____ K12
 LA VILLITA _____ H23
 LA VISTA _____ C11
 LA VISTA AT DESERT RIDGE TRAILS _____ C19
 LA VISTA GRANDE _____ F22
 LA VISTA GRANDE UNIT 2 _____ F22
 LACUEVA VILLAGE UNIT 2 _____ C19
 LADERA ADDN _____ J14-J15
 LADERA BREEZE EAST _____ H10
 LADERA BREEZE WEST _____ H10
 LADERA BUSINESS PARK UNIT 1 _____ H10-H9
 LADERA BUSINESS PARK UNIT 2 _____ H10-H9
 LADERA HEIGHTS _____ G10-G11

Subdivision

Map(s)

LADERA HEIGHTS REPLAT OF LOTS 124-180 _____ G10-G11
 LADERA INDUSTRIAL CENTER _____ H9
 LADERA VISTA _____ H10
 LADERA WEST UNIT 3 _____ G10
 LADERA WEST UNIT 4 _____ G10
 LADONA GARDENS _____ M11
 LAFARGE _____ G15
 LAFAYETTE PARK _____ G16
 LAFAYETTE TERRACE _____ G16
 LAGRIMA DE ORO UNIT 1 _____ F21
 LAGUNA _____ J13
 LAGUNA/HUNING CASTLE ADDN _____ J13
 LAKE & HAVERSTICK _____ L12
 LALIQUE AT TANOAN _____ E22
 LAMB _____ L12
 LAMBERT--PAUL AND LORENZO--ARCHULETA _____ K11
 LAMB--RICHARD _____ A17
 LAMONICA & WENK _____ P10
 LAMPHERE _____ L12
 LAMPLIGHTER ESTATES _____ L12
 LAMPYON--DARRELL _____ F20
 LAND AT MENAUL & BROADWAY _____ Q10
 LAND DIVISION CERTIFICATE 73-291 _____ H14
 LANDS OF APS _____ G13-G14
 LANDS OF CHAVEZ _____ B14
 LANDS OF DEIN _____ K15
 LANDS OF DEIN _____ E14
 LANDS OF MCGINNIS _____ B16
 LANDS OF NANCY J ELS _____ G12
 LANDS OF ROADRUNNER INC _____ M15
 LANE _____ L8
 LANNING--CICELIA _____ E15-E16
 LARDNER ADDN _____ P9
 LARDNER ADDN _____ H16
 LARRANGA--JOB _____ L11
 LARRAZOLO MULTI-PURPOSE CENTER _____ L12
 LARSENS _____ J14
 LAS ACEQUIAS _____ G12
 LAS ALTURAS _____ H17-J17
 LAS CASITAS _____ E14
 LAS CASITAS AT VENTANA RANCH _____ B9
 LAS CASITAS DEL RIO _____ E12
 LAS CASITAS DEL RIO UNIT 2 _____ E12
 LAS COLINAS _____ D16
 LAS COLINAS DEL NORTE _____ D16
 LAS ESTANCIAS _____ P10
 LAS FUENTES _____ G11-H11
 LAS GLORIETAS _____ L12
 LAS GLONDRINAS _____ F14
 LAS LOMITAS BUSINESS PARK _____ F14
 LAS LOMITAS BUSINESS PARK _____ D16
 LAS LOMITAS UNIT 1 _____ H9
 LAS LOMITAS UNIT 2A _____ H9

Subdivision

Map(s)

LAS LOMITAS UNIT 2B _____ H9
 LAS MANANITAS _____ H23
 LAS MARCADAS _____ B12-C12
 LAS MARCADAS 2 _____ C12
 LAS MIRADAS TOWNHOUSES _____ C12
 LAS PAMPAS ADDN _____ G18
 LAS PLACITAS _____ F15
 LAS SENDAS DEL NORTE _____ E16
 LAS TERRAZAS _____ C12
 LAS TERRAZAS UNIT 1 _____ C12
 LAS TERRAZAS UNIT 2 _____ C12
 LAS TIENDAS DE CORRALES CENTER _____ A14
 LAS TRES HERMANAS ADDN _____ K11
 LASATER _____ A17
 LAURELWOOD 2 _____ G9
 LAURELWOOD SOUTH _____ H10-J10
 LAURELWOOD UNIT 1A _____ H10-J10
 LAURELWOOD UNIT 1B _____ H10-J10
 LAURENT--A _____ F12
 LAVA SHADOWS _____ F10-F11
 LAVA TRAILS _____ F10
 LAVALAND ADDN _____ J10-K11
 LAVALAND ANNEX _____ K11
 LAVALAND ELEMENTARY SCHOOL _____ J11
 LAW--LOIS _____ F13
 LAWSON HEIGHTS _____ H22
 LEATHERWOOD ADDN _____ F14
 LEE ACRES _____ E14
 LEE ACRES NO 2 _____ E14
 LEE--JOHN A _____ K14
 LEE--JOHN A ADDN _____ K14
 LEES BOSQUE _____ D12-D13
 LEGACY APARTMENTS _____ C18
 LEGACY AT JOURNAL CENTER _____ D17-D18
 LEGENDS AT HIGH DESERT _____ E23
 LEMBKE _____ H14-J13
 LEONARD INDUSTRIAL AREA _____ H16
 LESCALLETT--G A _____ M13
 LESLIE PARK _____ F18
 LEVI STRAUSS & COMPANY _____ C18
 LEVINE _____ D16
 LEVY TRACT _____ J18-K13
 LEWIS & SIMONDS ADDN _____ K14
 LEWIS HIGHLAND ADDN NO 1 _____ K14
 LEWIS--P & BALCH--JULIET W _____ C18
 LEWIS--ROBERT & JANE H _____ L14
 LEYBA FAMILY _____ Q10
 LEYBA--EMILIA _____ F14
 LEYBA--JESSE _____ Q10
 LEYBA--ROSALIA _____ M13
 LIMITED PARTNERSHIP _____ E18

Subdivision

Map(s)

LINCOLN ADDN _____ H14
 LINCOLN GREEN APTS _____ F21
 LINCOLN MEADOWS APTS _____ F21
 LINCOLN STORAGE--LANDS OF _____ L19
 LINDA ADDN _____ F14
 LINDA KOURY TRACT _____ L15
 LINDA VISTA ADDN NO 1 _____ F14-F15
 LINDA VISTA ESTATES _____ C14
 LIPMAN--TRAVER _____ F13
 LISKA--R _____ L12
 LITAS ADDN _____ M11
 LITTLE GARDENS ADDN _____ M13
 LITTLE TURTLE _____ F19
 LIVELY EQUIPMENT CO TR 1 _____ E16
 LIVELY EQUIPMENT CO TR 2 _____ E16
 LIVINGSTON G E--MEECH W V _____ B16
 LIVINGSTON PLACE ADDN _____ G13-H13
 LIVINGSTON PLACE NO 2 _____ G14
 LIZARDO _____ B16-B17
 LLD _____ F16-F17
 LOBO ADDN _____ J16
 LOCKWOOD SCHENKEL & KINGFISHER ENTERPRIZES _____ G16
 LODDY--VIDAL _____ F11
 LOFTON & HOOGENBOOM _____ E14
 LOGAN--H V _____ M10
 LOGSDON ADDN _____ M13
 LOIDS COLLISION CENTER _____ B18
 LOIS ADDN _____ G13
 LOMA DE CALIZA _____ K23
 LOMA DE CALIZA 2 _____ K23
 LOMA DEL NORTE _____ D19
 LOMA DEL NORTE ADDN UNIT 1 _____ D18-D19
 LOMA DEL NORTE ADDN UNIT 2 _____ D19
 LOMA DEL NORTE ADDN UNIT 4 _____ D18-D19
 LOMA DEL NORTE ADDN UNIT 4A _____ D19
 LOMA DEL NORTE ADDN UNIT 5A _____ D19
 LOMA DEL NORTE ADDN UNIT 7 _____ D19
 LOMA DEL NORTE ADDN UNIT 8 _____ D19
 LOMA DEL NORTE ADDN UNIT 8A _____ D19
 LOMA DEL NORTE ADDN UNIT 9 _____ D19
 LOMA DEL NORTE UNIT 5A _____ D19-E19
 LOMA DEL REY _____ G20
 LOMA LINDA _____ L16
 LOMA VERDE _____ K19
 LOMA VISTA ADDN _____ J16
 LOMAS _____ J23-K23
 LOMAS & BROADWAY UNIT 2 _____ J14
 LOMAS AND ARNO TRACT _____ J14
 LOMAS CENTER _____ J14
 LOMAS DEL CIELO UNIT 1 _____ L15
 LOMAS DEL CIELO UNIT 2 _____ L15

Subdivision

Map(s)

LOMAS NO 2 _____ J23
 LOMITA ACRES _____ D19
 LOMITA ENCANTADA _____ K11
 LONGFIELD ADDN _____ L21
 LONGFORD AT ARROWWOOD _____ N9
 LONGFORD VILLAGE EAST _____ L21
 LOOP INDUSTRIAL DISTRICT _____ C17
 LOOP INDUSTRIAL DISTRICT UNIT 1 _____ C17
 LOOP INDUSTRIAL DISTRICT UNIT 3 _____ C17
 LOOP INDUSTRIAL DISTRICT UNIT 5 _____ C17
 LOOP INDUSTRIAL PARK _____ C17
 LOPEZ & TORRES _____ K12
 LOPEZ REPLAT _____ K12
 LOPEZ WEST _____ L11
 LOPEZ--B & H _____ L14
 LOPEZ--DAN _____ J14
 LOPEZ--DONALD T _____ D16
 LOPEZ--EZEQUIEL & BENINA _____ M11
 LOPEZ--FRANCIS _____ F15
 LOPEZ--FRANCIS _____ F15
 LOPEZ--IRMA & JOSE _____ K14
 LOPEZ--JESSE G _____ H12
 LOPEZ--JESUS _____ K12
 LOPEZ--PEDRO _____ L13
 LOPEZ--WALTER & PRICILLA _____ L13
 LOS ALAMOS ADDN _____ E14-F15
 LOS ALAMOS ADDN CRAVENS REPLAT OF LOT 31 _____ E14-F14
 LOS ALTOS _____ L11
 LOS ALTOS ADDN _____ L11
 LOS ANGELES CENTER _____ D18
 LOS ANGELES INVESTORS _____ C17
 LOS ANGELES INVESTORS TR 4 _____ C17
 LOS ANTEPASADOS _____ K11
 LOS ARBOLES ADDN _____ G13-H13
 LOS ARTESANOS ADDN _____ G13
 LOS ARTESANOS ADDN UNIT 2 _____ G13
 LOS ARTESANOS DEL NORTE _____ G12-G13
 LOS BLANCOS _____ K10
 LOS BLANCOS ADDN _____ K10
 LOS CABALLEROS ESTATES _____ L22-L23
 LOS CAMPOS _____ K21
 LOS CANDELARIAS _____ G14
 LOS CEDROS TOWNHOMES _____ H16
 LOS CERROS ADDN _____ L22-L23
 LOS CHAMAS _____ J12
 LOS CUADROS _____ G22
 LOS DIAMANTES _____ N9
 LOS DURANES _____ H12
 LOS DURANES PUMPING FACILITIES _____ H12
 LOS GRIEGOS LIBRARY SITE _____ F14
 LOS HERMANOS ADDN _____ G15

Subdivision

Map(s)

LOS HERMANOS ADDN REPLAT _____ G15
 LOS JARDINES _____ H13
 LOS MANZANOS _____ C14
 LOS MOCHOS COMPOUND _____ J13
 LOS PABLITOS ADDN _____ F14
 LOS PASTORES SHOPPING CENTER _____ F19
 LOS POBLANOS COURTYARD _____ F13
 LOS POBLANOS ESTATES _____ E13
 LOS POBLANOS ORCHARDS _____ E13-F13
 LOS POBLANOS RANCH _____ E13-F14
 LOS PRADOS DEL NORTE _____ D16-E16
 LOS PUENTES _____ L11
 LOS RANCHOS AGRI-NAT CTR AT ANDERSON FIELDS _____ E13
 LOS SUENOS _____ A11
 LOS SUENOS UNIT 2 _____ A11
 LOS SUENOS UNIT 3 _____ A11
 LOS TOMASES ADDN _____ G14-H14
 LOS TRECHOS _____ H14
 LOS VECINOS _____ F13-G13
 LOS VIGILS _____ C20
 LOS VOLCANOS MOBILE HOME PARK _____ K9
 LOUISA TRUST _____ M14
 LOUISIANA _____ H18-H19
 LOVATO _____ F13
 LOVATO & JARAMILLO _____ M11
 LOVATO--CAROL _____ F14
 LOVATO--FRANK _____ H12
 LOVATO--GEORGE _____ B16
 LOVATO--GEORGE A _____ B16
 LOVATO--HERMAN _____ H13
 LOVATOS REDIVISION OF TR 159B _____ L12
 LOVEJOY ADDN _____ L13
 LOVELACE HEIGHTS ADDN _____ M15
 LOVELACE HOSPITAL _____ M18
 LOVELADY-RAPPAPORT--CONNIE _____ E14
 LOVE--OSCAR M _____ J21-K21
 LOWER BROADWAY ADDN _____ M14
 LOWES _____ A14-B14
 LOYAL ORDER OF MOOSE ABQ LODGE NO 1517 _____ H15
 LOYS _____ F13
 LOZOYA--HECTOR _____ L11
 LUCAS CO _____ G16
 LUCAS--JIM _____ H12
 LUCERO _____ F13-H13
 LUCERO & GARCIA _____ H12
 LUCERO & SENA _____ M13
 LUCERO ADDN _____ L11
 LUCERO-- CHARLES B & THERESA M _____ J15
 LUCERO--A F _____ H12
 LUCERO--ANITA _____ K11

Subdivision

Map(s)

LUCERO--CHARLES B & THERESA M _____ J15
 LUCERO--JOE A _____ D16
 LUCERO--JOSE _____ H12
 LUCERO--MAX _____ A17
 LUCERO--PAUL _____ H12
 LUCERO--PEDRO & PETRITA _____ H12
 LUCERO--THERESA L _____ C16
 LUCIANI ADDN _____ L14
 LUCKE--DAREN L _____ F20
 LUECKING PARK COMPLEX _____ G16
 LUECKING PARK COMPLEX NO 2 & 3 _____ G16
 LUPERAS--JULIAN _____ L12
 LUJAN _____ G13-M11
 LUJAN & GALLEGOS _____ G14
 LUJAN FAMILY _____ L11
 LUJAN--BENITO & LOLA _____ M13
 LUJAN--PERFECTO _____ L11
 LUJAN--PERFECTO REPLAT OF TRACT 1 _____ L11
 LUJAN--SAUL _____ L12
 LUKE _____ F13-G13
 LUKESH ADDN _____ M11
 LULAC PROYECTO BIENVENIDO _____ J12
 LUNA LODGE MOTEL _____ K20
 LUNA PLACE _____ J13-J14
 LUNA PLACE ADDN _____ J13-J14
 LUNADA _____ H16
 LUNA--FRANK _____ N13
 LUNDA ADDN _____ L12
 LUSK CORPORATION APARTMENT DEVELOPMENT ADDN _____ F18
 LUTHERAN CHURCH IN AMERICA _____ E19
 LUTHERAN CHURCH SITE PARADISE HILLS _____ C13
 LUTTRELL TR C _____ F22
 LUTTRELL TR D _____ F22
 LUZ EN LA VENTANA AT VENTANA RANCH _____ B9
 LYBARGER--EDNA L _____ M13
 LYNCH COURT ADDN _____ J13-J14
 LYNCH--WILBURN H _____ Q14
 LYNDON B JOHNSON MIDDLE SCHOOL _____ D11
 LYNGEN--WAYNE _____ D16
 LYNEWOOD PARK OF THE CITY OF ABQ _____ H22
 LYNEWOOD ADDN _____ L13
 M & K _____ K16
 M & O ADDN _____ J14
 MAC FRITZ _____ H15
 MACCOLM--CHARLES D ADDN _____ G16
 MACIEL--DAVID _____ H12
 MADISON JR HIGH SCHOOL _____ G20
 MADRID--VICTOR _____ G12
 MADRID-ZAMORA REDIVISION _____ J12
 MADRIGAL--JACINTO _____ L11-L12
 MAERA _____ F17

Subdivision

Map(s)

MAESTAS _____ F14
 MAESTAS--RAFELITA _____ C16
 MAESTAS RAFELITA -- _____ C16
 MAESTAS--A _____ H12
 MAESTAS--ALISANDRO _____ H12
 MAESTAS--IGNACITA _____ H12
 MAGDALENO CANDELARIA _____ K12
 MAHALIK--GEORGE _____ G13
 MAJOR ACRES _____ G14
 MAJOR AVENUE TOWNHOMES _____ G14
 MAKO ADDN _____ L12
 MALDONADO _____ D16
 MALDONADO--JEROME _____ M11
 MALDONADO--MAXIMIANO _____ C16
 MALDONADO--SANTIAGO _____ B16
 MALLORY & NIX _____ F15
 MANCHESTER FARMS _____ G13
 MANCHESTER PLACE _____ G13
 MANCHESTER PLACE ADDN _____ G13
 MANDELL ADDN NO 2 _____ H14
 MANDELL BUS & RES & FRANCISO & ARMIJO & OTERO _____ J14
 MANDELL BUSINESS & RESIDENCE ADDN _____ J14
 MANDELLS BUSINESS & RESIDENCE ADDN _____ J14
 MANDEVILLE & ACKERS _____ J13
 MANFORD _____ E14
 MANHATTAN PLACE _____ J12
 MANKATO PLACE _____ K16-K17
 MANKATO PLACE ADDN/SILVER TOWNHOUSE CONDOS _____ K17
 MANKIN INC _____ L22
 MANN & MARTIN _____ A17
 MANN TRACTS _____ D13
 MANN--W F & V G _____ D13
 MANOLE--TOM _____ Q11
 MANZANA MANOR _____ G19
 MANZANARES--SANDOVAL _____ F13
 MANZANO COURT _____ J13
 MANZANO DAY SCHOOL _____ J13
 MANZANO HIGH SCHOOL _____ K22
 MANZANO MANOR UNIT 1 _____ K22
 MANZANO MANOR UNIT 2 _____ K22
 MANZANO MESA _____ L21
 MARBERRYS _____ H16-J16
 MARBLE TOWNHOMES _____ J18
 MARCH & ATLAS _____ P14
 MARCUS PLAZA ENTERPRISES _____ Q10
 MARES--REYMUENDO _____ L11-M11
 MARGARITA GARDENS _____ J11-J12
 MARIPOSA ADDN _____ K12
 MARIPOSA ADDN _____ L14
 MARIPOSA SQUARE _____ H10
 MARJON & APS _____ B16

Subdivision

Map(s)

MARK3S HOLLY DEVELOPMENT _____ C20
 MARKET CENTRE WEST _____ C13
 MARQUETTE _____ J14
 MARQUEZ--DANIEL G _____ K13-K14
 MARR GARDENS _____ J12
 MARRIOTT'S REPLAT _____ G14
 MARRON PARK ADDN _____ J20
 MARRUFO _____ H12
 MARTINEZ -- EPIMENIO _____ B16
 MARTINEZ PLAN PHASE 4 _____ J14
 MARTINEZ--ALBERT _____ A17
 MARTINEZ--ALBERT A _____ D16
 MARTINEZ--ASCENSION _____ D16
 MARTINEZ--EUSTACIO & NETTIE _____ H12
 MARTINEZ--GENARO _____ H13
 MARTINEZ--J & CHAVEZ--C _____ F14
 MARTINEZ--JESUS & PATRICIA _____ F14
 MARTINEZ--LICHO _____ J14
 MARTINEZ--MICHAEL _____ L13
 MARTINEZ--ONOFRE _____ L11
 MARTINEZ--THERESA G ADDN _____ L12
 MARTINEZTOWN PLAN PHASE 1 _____ K14
 MARTINEZTOWN PLAN PHASE 10 _____ J14
 MARTINEZTOWN PLAN PHASE 11 _____ J14
 MARTINEZTOWN PLAN PHASE 13 _____ J14
 MARTINEZTOWN PLAN PHASE 14 _____ J14
 MARTINEZTOWN PLAN PHASE 16 _____ J14
 MARTINEZTOWN PLAN PHASE 2 _____ J14
 MARTINEZTOWN PLAN PHASE 3 _____ J14-J15
 MARTINEZTOWN PLAN PHASE 4 _____ J14
 MARTINEZTOWN PLAN PHASE 5 _____ J14
 MARTINEZTOWN PLAN PHASE 7 _____ K14
 MARTINEZTOWN PLAN PHASE 8 _____ J14
 MARTINEZTOWN PLAN PHASE 9 _____ J14
 MARTINEZ--VICTOR & VICTORIA _____ K12
 MARTINEZ--WARREN _____ L12
 MARTIN--SCOTT _____ P14
 MASONIC TEMPLE LODGE NO 6 AF & AM _____ J15
 MASSACHUSETTS GENERAL HOSPITAL _____ A9
 MASSAGEE--PERCY _____ P11
 MATTEUCCI TRUST & SPRINGER CORPORATION _____ J14
 MATTEUCCI TRUST--LANDS OF _____ J14
 MATTEUCCI--PETE L _____ J14
 MATTHEW ADDN _____ H14-J14
 MATTHEW MEADOWS _____ G13
 MATTHEW--ALBERT L _____ G14
 MATTHEWS ADDN _____ H16
 MATTHEWS--MURIEL T TRUST _____ J13
 MAURICE REDIVISION _____ H12
 MAVERICK INC _____ B19-B20
 MAX REPLAT _____ H12-H13

Subdivision

Map(s)

MAX ROSS ADDN _____ G13-G14
 MAXEY--RALPH C _____ B16-B17
 MAXIMILLIAN COMPOUND _____ H12-J12
 MAYFLOWER HEIGHTS _____ K11
 MAYHEW TRACT _____ H15
 MAYO & ROSS ADDN _____ J14-J15
 MCBARK _____ H11
 MCCAFFREY _____ J18
 MCCANNA BLUFFS _____ H11
 MCCARTHY _____ H12
 MCCATHARN _____ T13
 MCCLAIN _____ H13
 MCCLINTIC SOLAR TOWNHOUSES _____ F19
 MCCLINTIC--JAMES _____ L19
 MCCONNELL--R D & M J _____ K22
 MCCORD--WILLIAM ANDREW _____ H13
 MCCOY & DARNELL _____ C13-D13
 MCCRACKIN _____ B19
 MCCROSSEN--MCCON & PRESTON--G _____ K12
 MCDONALD _____ H13-J13
 MCDONALD ACRES _____ G14-H14
 MCDONALD ACRES DUNNAMS REPLAT OF LOTS 11 & 12 _____ H14
 MCDONALD ACRES UNIT 2 _____ G14-H14
 MCDONALD ACRES UNIT 3 _____ G14-H14
 MCDONALD ACRES UNIT 4 _____ H13-H14
 MCDONALD--MABEL _____ G16
 MCDUGALL ADDN _____ G14
 MCDUFFIE PLACE ADDN UNIT 1 _____ J17
 MCDUFFIE PLACE ADDN UNIT 2 _____ J16
 MCDUFFIE PLACE ADDN UNIT 3 _____ J16
 MCDUFFIE PLACE UNIT 1 _____ J16-J17
 MCDUFFIE PLACE UNIT 1 REPLAT OF LOTS 22-37 _____ J17
 MCELHENEY ADDN _____ G14
 MCFALL ADDN _____ G15
 MCGRUDER--AARON _____ D18
 MCKAY _____ D18
 MCKEE--ROBERT _____ L19
 MCKEE--ROBERT E _____ L19
 MCKELLER _____ E15
 MCKINLEY _____ Q14
 MCKINLEY--JACK _____ D13
 MCKNIGHT STREET PLAT _____ H14
 MCLEOD BUSINESS PARK _____ F17
 MCLEOD CROSSING _____ F17
 MCLEOD REALTY _____ F17
 MCMAHON MARKETPLACE _____ A11
 MCMANN TRACTS _____ C16
 MCMILLAN TRACT A _____ F11
 MCNARY--GRAHAM _____ E13
 MCNEILL ADDN _____ J14
 MCNEILLS REPLAT PEREA ADDN _____ J13

Subdivision

Map(s)

MCNICKLE _____ F13-F14
 MEADOWLARK MOBILE HOME PARK _____ D18
 MEADOWOOD MANOR UNIT 1 _____ E18-E19
 MEADOWOOD MANOR UNIT 2 _____ E18-E19
 MEADOWS _____ E21
 MEADOWS AT ANDERSON HILLS UNIT 1 _____ P9
 MEADOWS AT ANDERSON HILLS UNIT 2 _____ N9-P9
 MEADOWS AT ANDERSON HILLS UNIT 5 _____ N9
 MEADOWS MOBILE HOME FACILITY _____ D18
 MECHENBIER MANOR _____ L12
 MECHENBIER MANOR UNIT 2 _____ K12
 MECHENBIER MANOR UNIT 4 _____ H12
 MECHENBIER MANOR UNIT 5 _____ J20
 MED-ART SQUARE VALMONTE ADDN _____ J15
 MEECH _____ L12
 MEECH--WALTER V _____ B16
 MEJIA--PEDRO & CARMEN _____ K13
 MELCHOR _____ L24
 MELENDEZ TRACTS _____ H12
 MELENDRÉS & MOELLER ADDN _____ H12
 MELERO--ROSA PALACIOS _____ M11
 MELLO--BACA _____ F13
 MELLOY BROTHERS _____ J19
 MELNIC _____ F15
 MENAUL ADDN NO 1 _____ H14
 MENAUL DEVELOPMENT AREA _____ H15-H16
 MENAUL DEVELOPMENT AREA REPLAT _____ H16
 MENAUL DEVELOPMENT AREA SHOWING A B & C _____ H15
 MENAUL PLACE _____ G13-H13
 MENAUL SCHOOL INC _____ H15
 MENAUL SCHOOL PROPERTIES _____ H15
 MENDOZA--JOHN _____ H11
 MERCADO--JESUS MARTIN & MARY _____ F13
 MERIDIAN BUSINESS PARK _____ J10-K10
 MERIDIAN BUSINESS PARK II _____ J10
 MERLIDA ADDN _____ L11
 MERRITT ACRES _____ E15
 MERRITT ACRES REPLAT OF LOT 41 _____ E15
 MERRITT ACRES REPLAT OF LOT 42 _____ E15
 MERRITT ACRES REPLAT OF LOTS A & B _____ E15
 MERSMAN ADDN _____ K11-K12
 MESA ANTIGUA _____ D11-D12
 MESA ANTIGUA UNIT 1 _____ D12
 MESA ANTIGUA UNIT 2 _____ D11-D12
 MESA ARRIBA _____ G20-G21
 MESA ARRIBA ADDN _____ G20
 MESA ARRIBA--REPLAT TRACT 18A _____ G21
 MESA COURT ADDN _____ L16-L17
 MESA COURT ADDN WHIPKEYS REPLAT LOTS 2 & 3 _____ L17
 MESA DEL NORTE _____ J18-J19
 MESA DEL NORTE ADDN _____ J18-J19

Subdivision

Map(s)

MESA DEL NORTE ADDN RPLT ELY ONE HALF BLK 30 _____ J19
 MESA DEL NORTE HEIGHTS _____ J19
 MESA DEL NORTE HEIGHTS ADDN NO 10 _____ J19
 MESA DEL NORTE HEIGHTS ADDN NO 11 _____ J19
 MESA DEL NORTE HEIGHTS ADDN NO 2 _____ J19
 MESA DEL NORTE HEIGHTS ADDN NO 4 _____ J19
 MESA DEL NORTE HEIGHTS ADDN NO 6 _____ J19
 MESA DEL NORTE HEIGHTS ADDN NO 7 _____ J19
 MESA DEL NORTE HEIGHTS ADDN NO 8 _____ J19
 MESA DEL NORTE HEIGHTS ADDN NO 9 _____ J19
 MESA DEL NORTE PETERMANS _____ J18
 MESA DEL OSO _____ F21
 MESA DEL RIO _____ J10
 MESA DEL SOL _____ R15-U13
 MESA DEL SOL INNOVATION PARK _____ Q15-S16
 MESA DEL SOL INNOVATION PARK II _____ Q16-R16
 MESA DEL SOL MONTAGE UNIT 3A _____ R16-S16
 MESA DEL SOL NEIGHBORHOOD MONTAGE UNIT 2 _____ R15-R16
 MESA DEL SOL NEIGHBORHOOD MONTAGE UNIT I _____ R16
 MESA ENCANTADA _____ B11
 MESA GRANDE ADDN _____ K17
 MESA GRANDE ADDN BENNS--WILLIAM J REPLAT OF _____ K17
 MESA GRANDE ADDN BENTONS REPLAT BLKS 9 & 19 _____ K17
 MESA GRANDE ADDN REPLAT OF LOTS 5 & 6 _____ K17
 MESA GRANDE ADDN THOMSONS REPLAT BLK 10 _____ K17
 MESA PARK ADDN _____ L18
 MESA PARK ADDN CARDERS & EDENS REPLAT BLK 15 _____ L18
 MESA PARK ADDN CLARKS--ORA M REPLAT OF BLK 8 _____ L18
 MESA PARK ADDN HATCHELL & RICES REPLAT BLK 10 _____ L18
 MESA PARK ADDN HATCHELL & RICES REPLAT BLK 11 _____ L18
 MESA PARK ADDN HATCHELL & RICES REPLAT BLK 30 _____ L18
 MESA PARK ADDN HATCHELL--M L REPLAT BLK 9 _____ L18
 MESA PARK ADDN HATCHELLS REPLAT OF BLK 24 _____ L18
 MESA PARK ADDN JAMES-- W C REPLAT OF BLK 28 _____ L18
 MESA PARK ADDN LOCERS--GEORGE B REPLAT BLK 5 _____ L18
 MESA PARK ADDN MANKINS REPLAT OF BLK 25 _____ L18
 MESA PARK ADDN MANKINS REPLAT OF BLK 31 _____ L18
 MESA PARK ADDN MANKINS REPLAT OF BLK 32 _____ L18
 MESA PARK ADDN MANKINS REPLAT OF BLKS 17-19 _____ L18
 MESA PARK ADDN MANKINS REPLAT OF BLKS 26 & 27 _____ L18
 MESA PARK ADDN MANKINS REPLAT WLY BLK 20 _____ L18
 MESA PARK ADDN MELLONS REPLAT BLK 14 _____ L18
 MESA PARK ADDN RHODES REPLAT OF BLK 16 _____ L18
 MESA PARK ADDN SCOTTS REPLAT ELY BLK 20 _____ L18
 MESA PARK ADDN VAN BUSKIRKS REPLAT OF BLK 21 _____ L18
 MESA PARK ADDN WARDS REPLAT OF BLK 12 _____ L18
 MESA PRIETA _____ G10
 MESA RIDGE _____ E11
 MESA VERDE ADDN _____ K19
 MESA VILLAGE _____ J20
 MESA VILLAGE BELLAWAH & MOSSMANS ELY BLK 8 _____ J20

Subdivision

Map(s)

MESA VILLAGE BELLAMAH & MOSSMANS WLY BLK 8 J20
MESA VILLAGE BELLAMAH--DALE SUBD BLK 5 6 & 39 J20
MESA VILLAGE BELLAMAH--DALE SUBD BLKS 14 & 38 J20
MESA VILLAGE CHAPMAN--E M JRS SUBD BLK 34 J20
MESA VILLAGE CHAPMAN--E M JRS SUBD BLKS 19-23 J20
MESA VILLAGE CHAPMAN--E M JRS SUBD BLKS 31-33 J20
MESA VILLAGE GLADDENS--EDWARD D BLKS 36 & 37 J20
MESA VILLAGE MOSSMAN--FRED A SUBD BLKS 10-11 J20
MESA VILLAGE MOSSMAN--FRED A SUBD ELY BLK 11 J20
MESA VILLAGE WEEKS--J R SUBD BLKS 24 & 25 J20
MESA VISTA AT VENTANA RANCH B9
MESA VISTA ROAD SORORITY HOUSING AREA J15
MESETA DEL NORTE D16
MESETA DEL NORTE UNIT 2 D16
MESILLA CO Q14
MESSIAH ADDN K21
METZ BEAM J16
METZGAR--ELIZA M & A L L12
METZGER--ALFONSO L12
METZ-ROBERTSON ADDN K11
MEXALB TRACT G16
MICHAELS ADDN F21
MICHAELS ESTATES Q10
MICHAELS MANOR NORTH D19
MICHAELS SUBD F21
MICHELSON J13
MICKEY DS UNIT 1 H11
MID HEIGHTS SENIOR CENTER K17
MIDTOWN BUSINESS PARK G15-G16
MIDVALE J13
MIDWAY BUSINESS PARK E16-F17
MIDWAY PLACE ADDN J14
MILE HI ADDN J18
MILE HI COURT J18
MILLER C14
MILLER--KENNETH & STELLA G13
MILLER--O E ADDN H14
MILLER--P S & APODACA--B S & CHAVEZ--P S L14
MILLIGAN--ALLEN ACRES Q11
MILLS & BOREN H16-H17
MILLS ADDN L19
MILLS--EDGAR N ADDN H16
MILNE PLAZA K12
MINATO SQUARE F21
MIRA MESA ESTATES J10
MIRABELLA UNIT 1 L21
MIRABELLA UNIT 2 L21
MIRABELLA UNIT 3 L21
MIRABELLA UNIT 4 L21
MIRABELLA UNIT 5 L21
MIRABELLA UNIT 6 L21

Subdivision

Map(s)

MIRABELLA UNIT 7 L21
MIRABELLA UNIT 8 L21
MIRABELLA UNIT 9 L21
MIRACERROS ADDN H16
MIRACERROS ADDN WHITTMORES--S E REPLAT OF H16
MIRADOR E11-F11
MIRADOR SANDIAS SEVEN BAR RANCH A13-B13
MIRAMON ADDN L13-M13
MIRAMONTES NO 2 H17
MIRAMONTES PARK UNIT 1 H17-H18
MIRAMONTES PARK UNIT 1 BATSEL & HASTINGS H18
MIRAMONTES PARK UNIT 1 BROWNS--J E H18
MIRAMONTES PARK UNIT 1 PARCEL D H17
MIRAMONTES PARK UNIT 1 SHIELDS REPLAT BLK 15 H18
MIRAVISTA UNIT 1 L21
MIRAVISTA UNIT 2 L21
MISSION ELEMENTARY SCHOOL F16
MISSION HILL NORTH F20
MISSION RIDGE D11-D12
MITCHELL--A L J14
MITCHELL--E L J14
MITCHELL--EVELYN P H14
MITCHELL--J C ADDN L14
MITCHELLS--J C FIRST ADDN L14
MITCHELL--WILLIAM J F14
MM ADDN H14
MOCHO--PETER T SL3
MODERN PRESS INC H13
MODESTO SEVEN B20
MOJAVE TOWNHOMES E10
MOLINA--MARIA REDIVISION E13
MONAHITI K9
MONARCH PARK K22
MONARCH TOWNHOUSES K21-K22
MONARCH VILLAGE K22
MONASTERY GARDENS ADDN K12
MONDRAGON--F M H12
MONIE--ANDREW J13
MONK ADDN H14
MONKBRIDGE ADDITION G14
MONKBRIDGE ADDN G14-G15
MONKBRIDGE ADDN REDIVISION LOTS 13-15 G14
MONKBRIDGE GARDENS ADDN G14
MONKBRIDGE PLACE G14
MONKBRIDGE PLACE REDIVISION OF LOTS 1-3 G14
MONROE ASSOC TR1 & VISTA GRANDE LAND CO ADDN G17
MONROE ASSOCIATES TRACT 1 G17
MONTANO DISTRIBUTION CENTER F15
MONTANO INDUSTRIAL F15
MONTANO POINTE E11
MONTANO VILLAGE F14

Subdivision

Map(s)

MONTANO VISTA _____ E11
MONTANO WEST UNIT 1 _____ E11
MONTANO WEST UNIT 3 _____ E11
MONTANO Y QUATRO _____ F14-F15
MONTE LARGO HILLS _____ J23
MONTE VISTA ADDN _____ J16-K16
MONTECITO VISTAS _____ D9
MONTECITO VISTAS UNIT 1 _____ D8-D9
MONTECITO VISTAS UNIT 2 _____ D9
MONTECITO WEST UNIT 1 _____ D9
MONTECITO WEST UNIT 2 _____ D9
MONTERA AT SEVEN BAR NORTH _____ A13
MONTEREY EAST _____ F19
MONTEREY HILLS ADDN _____ K16-L16
MONTEREY HILLS ADDN NO 2 _____ L16
MONTEREY MANOR _____ J22-K22
MONTEREY PARK _____ A11-A12
MONTES--ALBERT J _____ H13
MONTGOMERY BUSINESS PARK _____ F21
MONTGOMERY COMPLEX _____ F16-G16
MONTGOMERY CROSSING ADDN PHASE 2 _____ G20
MONTGOMERY CROSSING ADDN PHASE 3 _____ G20
MONTGOMERY HEIGHTS _____ F16-G16
MONTGOMERY HEIGHTS ADDN _____ F17
MONTGOMERY MANOR _____ F21
MONTGOMERY PARTNERS _____ F21
MONTGOMERY PLAZA _____ F17
MONTGOMERY VILLAGE ADDN _____ F17
MONTGOMERY--EARL C _____ G18
MONTGOMERY--EARL C REPLAT TR A1 TOKOPH--R A _____ G18
MONTTOYA _____ C16
MONTTOYA & ARMIJO _____ C16
MONTTOYA & SENA _____ M14
MONTTOYA ADDN _____ J12-J13
MONTTOYA STREET TOWNHOMES _____ H12
MONTTOYA--BENNY _____ C16
MONTTOYA--CIPRIANO _____ J11
MONTTOYA--EDUARDO _____ F13
MONTTOYA--ERNEST _____ J14
MONTTOYA--HENRY _____ C14
MONTTOYA--LANDS OF _____ N10
MONTTOYA--LAUDENTE _____ J13
MONTTOYA--M & E _____ B14
MONTTOYA--PHIL _____ C16
MONTTOYA--ROBERT _____ J14
MONTTOYA--RUELAS S _____ E15
MONTTOYAS SECOND REPLAT _____ M14
MONTTOYA--STEVE R _____ J13
MOORE REALTY CO ADDN NO 1 _____ J14
MOORE--J M REALTY CO ADDN NO 3 _____ J13
MOORE--JOHN M REALTY NO 2 _____ L14

Subdivision

Map(s)

MORA _____ F13
MORA ADDN _____ M13
MORAGA--PHILIP A _____ B16
MORA--LUCIANO & RUDOLFO _____ N10
MORA--LUCIANO FEDERICO & RUDOLFO _____ N10
MORA--VICTOR JR _____ M11
MORGAN ADDN _____ L22
MORNINGSIDE ADDN _____ H14
MORNINGSTAR AT PALOMAS _____ D19
MORRIS STEEL ALUMINUM CO _____ E17
MORRIS--MELVIN & JANELL _____ E14
MORRISON _____ G12
MORTENSEN ADDN _____ J11-K11
MOSHER _____ G14
MOSHER--FRANK _____ G14
MOSSMAN--T O _____ J16
MOUNTAIN BELL ADDN _____ H16
MOUNTAIN BREEZE _____ F20-F21
MOUNTAIN HIGHLANDS AT HIGH DESERT UNIT 1 _____ E23
MOUNTAIN HIGHLANDS AT HIGH DESERT UNIT 2 _____ D24-E24
MOUNTAIN RIDGE _____ J22
MOUNTAIN RUN _____ E21
MOUNTAIN SHADOW ESTATES _____ L22
MOUNTAIN STATES TELEPHONE & TELEGRAPH CO _____ F14
MOUNTAIN TRAIL _____ B19
MOUNTAIN VIEW ADDN _____ P14
MOUNTAIN VIEW ADDN REPLAT OF LOT 15 BLOCK 2 _____ P14
MOUNTAIN VIEW ADDN REPLAT OF LOT 16 BLOCK 2 _____ P14
MOUNTAIN VIEW ADDN REPLAT OF LOT 16B BLOCK 2 _____ P14
MOUNTAIN VIEW ADDN REPLAT OF LOT 17A BLOCK 2 _____ P14
MOUNTAIN VIEW ADDN REPL LOTS 17B & 18 BLOCK 2 _____ P14
MOUNTAIN VIEW ADDN REPL PORTION LOT 19 BLOCK _____ P14
MOUNTAIN VIEW ADDN SCOTT MARTIN RPLT _____ P14
MOUNTAIN VIEW ADDN SCOTT MARTIN RPLT OF LOT 1 _____ P14
MOUNTAIN VIEW ECO-STATION _____ Q14
MOUNTAIN VIEW ESTATES UNIT 1 _____ M10
MOUNTAIN VIEW ESTATES UNIT 2 _____ M10
MOUNTAIN VIEW ESTATES UNIT 3 _____ M10
MOUNTAIN VIEW ESTATES UNIT 4 _____ M10
MOUNTAIN VIEW INDUSTRIAL PARK _____ B16
MOUNTAINVIEW ADDN _____ P14
MOUNTAINVIEW ADDN NO 2 _____ P14-Q14
MOYA--ERNEST & JOE _____ L11
MOYA--JOB _____ K11-L11
MOYA--JUAN MR & MRS _____ G13
MOYA--MARINO _____ L11
MRGCD 23 _____ B16
MRGCD MAP 20 _____ A17-B16
MRGCD MAP 22 _____ B14-B16
MRGCD MAP 23 _____ B16-C16
MRGCD MAP 23 PARCELS 1-3 OF TRS 25C & 26B _____ B16

Subdivision

Map(s)

MRGCD MAP 23 SUMMARY PLAT OF TRS 25C & 26B _____ B16
 MRGCD MAP 24 _____ B16-C16
 MRGCD MAP 24 DIVISION OF TR 71E _____ C16
 MRGCD MAP 25 _____ C14
 MRGCD MAP 26 _____ D13
 MRGCD MAP 27 _____ C14-E15
 MRGCD MAP 28 _____ C16-E15
 MRGCD MAP 29 _____ E14-K12
 MRGCD MAP 29/SIMMS--ALBERT G _____ E16
 MRGCD MAP 30 _____ E13-E14
 MRGCD MAP 31 _____ F12-G13
 MRGCD MAP 31 REDIVISION OF TR 42A1 _____ F13
 MRGCD MAP 31/HERRERA LAND CONSOLIDATION _____ F12
 MRGCD MAP 32 _____ E14-H12
 MRGCD MAP 32 REPLAT OF TR 130A2A & 143A1 _____ F14
 MRGCD MAP 32 REPLAT WLY PORTION OF TR 82A _____ F14
 MRGCD MAP 32 SUMMARY PLAT OF TR 132A _____ F15
 MRGCD MAP 32 SUMMARY PLAT OF TRS 109A & 109B _____ F15
 MRGCD MAP 33 _____ F14-G15
 MRGCD MAP 33 SELY & SWLY PORTIONS OF TR 6 _____ G15
 MRGCD MAP 34 _____ F13-G14
 MRGCD MAP 34 REPLAT OF TRACTS 57 & 58A1 _____ G13
 MRGCD MAP 35 _____ G12-J14
 MRGCD MAP 36 _____ G14-H15
 MRGCD MAP 36 PORTIONS OF TRS 7A1A 7A1B & 7A1C _____ H14
 MRGCD MAP 37 _____ H14-J15
 MRGCD MAP 37/DOW--ISABEL _____ J14
 MRGCD MAP 38 _____ H12-K13
 MRGCD MAP 38 NLY POR BLK 4 TRAC PK/CITY ELEC _____ J13
 MRGCD MAP 39 _____ J11-L13
 MRGCD MAP 39 REPLAT OF TR 67A1 67A2 & 68 _____ K12
 MRGCD MAP 39 REPLAT OF TR 74B3 _____ K12
 MRGCD MAP 40 _____ K12-K14
 MRGCD MAP 41 _____ K13-M14
 MRGCD MAP 41 GUTIERREZ REPLAT _____ L14
 MRGCD MAP 41/PETE PADILLA PARK _____ L14
 MRGCD MAP 42 _____ K11-L12
 MRGCD MAP 42 REPLAT OF TR 49 _____ L11
 MRGCD MAP 43 _____ L11-M13
 MRGCD MAP 43 LAND DIVISION OF TR 165A3A _____ M11
 MRGCD MAP 43 REPLAT OF TRS 170A1 & 170A2 _____ M11
 MRGCD MAP 43/JACQUES--JERRY G _____ M11
 MRGCD MAP 44 _____ L13-N14
 MRGCD MAP 44 REPLAT OF TRACT 108A _____ M13
 MRGCD MAP 44/LOPEZ--UMBERTO _____ M14
 MRGCD MAP 45 _____ M13-N14
 MRGCD MAP 45 REPLAT OF TR 25A2 _____ M13
 MRGCD MAP 46 _____ M11-P11
 MRGCD MAP 46 & 43 TR 172A2C2 PORTION OF _____ M11
 MRGCD MAP 47 _____ N10
 MRGCD MAP 48 _____ P10-P11

Subdivision

Map(s)

MRGCD MAP 48 LAND DIVISION TRACT 2B _____ P11
 MRGCD MAP 49 _____ N13-Q11
 MRGCD MAP 50 _____ N14-P14
 MRGCD MAP 51 _____ Q11
 MRGCD MAP 52 _____ P10-Q11
 MRGCD MAP 52 DIVISION OF TRACT 2B1C _____ Q11
 MRGCD MAP 53 _____ Q10-R10
 MRGCD MAP 55 _____ S13
 MRGCD MAP 56 _____ R10
 MRGCD MAP 58 _____ T13
 MRGCD MAP 58 REPLAT OF 3B1 _____ T13
 MRGCD MAP 59 _____ U13
 MRGCD MAP 60 _____ P9
 MRGCD PROPERTY MAP NO 35 _____ H12
 MT CALVARY/SANTA BARBARA CEMETERY _____ H15
 M-T INVESTMENT CO _____ H15
 MT INVESTMENT NORTH _____ C16
 MTM PARTNERSHIP _____ K12
 MUDGE--DAVID _____ J12
 MUELLER _____ H15
 MUELLER INDUSTRIAL _____ H15
 MULBERRY PROPERTIES _____ M15
 MULBERRY ROW _____ M15
 MULBERRY--TRANSPORT _____ M15
 MULLEN ROAD ADDN _____ E14
 MUNICIPAL ADDN NO 1 _____ F18
 MUNICIPAL ADDN NO 11 _____ J14
 MUNICIPAL ADDN NO 12 _____ J14
 MUNICIPAL ADDN NO 13 _____ K14
 MUNICIPAL ADDN NO 14 _____ L15
 MUNICIPAL ADDN NO 16 _____ J15
 MUNICIPAL ADDN NO 19 _____ M14
 MUNICIPAL ADDN NO 2 _____ K20
 MUNICIPAL ADDN NO 4 _____ P16
 MUNICIPAL ADDN NO 5 _____ J14
 MUNICIPAL ADDN NO 6 _____ L14
 MUNICIPAL ADDN NO 8 _____ F14
 MUNICIPAL ADDN NO 9 _____ L16-M15
 MUNICIPAL ADDN NO. 20 _____ F22
 MURPHY ADDN _____ H11
 MURPHY--DANIEL D ADDN _____ J17
 MURPHYS _____ J17
 MUSTANG MESA _____ J10
 MYERS TRACT _____ L22
 MYERS--WALTER _____ L19
 MYERS--WALTER E ADDN _____ L21
 N ABQ ACRES TR 1 UNIT 3 _____ B19-B20
 N ABQ ACRES TR 2 UNIT 1 _____ C21
 N ABQ ACRES TR 2 UNIT 2 _____ D21
 N ABQ ACRES TR 2 UNIT 3 _____ C19
 N ABQ ACRES TR 2 UNIT 3 NE HIGH SCHOOL _____ C19

Subdivision

Map(s)

N ABQ ACRES TR 3 UNIT 1 _____ B20-C21
 N ABQ ACRES TR 3 UNIT 2 _____ D20-D21
 N ABQ ACRES TR 3 UNIT 3 _____ C19-C20
 N ABQ ACRES TR A UNIT A _____ D19
 N ABQ ACRES TR A UNIT A/LOMA DEL NORTE UNIT 9 _____ D19
 N ABQ ACRES TR A UNIT B _____ B18-C18
 N ABQ ACRES TRACT A UNIT A _____ D18-D19
 N207/S414 TR 6 TOWN OF ATRISCO GRANT ROW 2 _____ P9
 NACCARATOS REPLAT _____ G14
 NALL--MARTHA & WILL _____ L20
 NANCE--J R _____ G15
 NAPOLEONE _____ Q11
 NARA VISA COMMONS _____ E15
 NARANJO _____ L14
 NARANJO--ARTHUR _____ H12
 NASCI _____ H13
 NASH--JOHN E & VIRGINIA A _____ Q11
 NASSIF GARDENS _____ G20
 NASSIF GARDENS REPLAT OF TRACT 2 _____ G20
 NATIVITY ADDN _____ C16
 NATS PLACE _____ C14
 NAVAJO ADDN _____ J13
 NAVAJO ADDN REPLAT OF LOT 13 _____ J13
 NAVAJO TERMINALS INC _____ F17
 NAVARETTE _____ F13
 NAVARRETTE _____ F13
 NEAL _____ B14
 NEAL--CHARLES E _____ C14
 NEATS PARK ADDN _____ J17
 NELSONS _____ F14
 NETHERWOOD PARK _____ H15-H16
 NETHERWOOD PARK 1ST REPLAT _____ H16
 NETHERWOOD PARK 2ND REPLAT _____ H15-H16
 NETHERWOOD PARK ADDN _____ H17
 NETHERWOOD PARK ADDN SECOND FILING _____ H17
 NETHERWOOD TOWNHOMES _____ H16
 NETHERWOOD VILLAGE _____ J15
 NEWMAN ADDN _____ G14
 NEW BRIDGE ACRES _____ J12-K12
 NEW DAY INC _____ M18
 NEW ERA FRUIT ADDN _____ L14
 NEW HARWOOD ADDN _____ G14
 NEW HEART CENTER _____ E18
 NEW HOLIDAY PARK _____ F21-F22
 NEW HOLIDAY PARK PART 9 _____ F22-G22
 NEW HOLIDAY PARK PARTS 5 & 6 _____ F22
 NEW HOLIDAY PARK PARTS 7 & 8 _____ F21-F22
 NEW KIMO ADDN _____ H17-H18
 NEW MEXCIO STATE HIGHWAY DEPT _____ H17
 NEW MEXICO BANK AND TRUST _____ G14
 NEW MEXICO CENTRAL CREDIT UNION _____ L19

Subdivision

Map(s)

NEW MEXICO GIRLS SCHOOL _____ G15
 NEW MEXICO MUTUAL CASUALTY COMPANY _____ B18
 NEW MEXICO SHARE CORPORATION ADDN _____ L16-L17
 NEW MEXICO STATE HIGHWAY DEPT _____ D18
 NEW MEXICO TOWN COMPANYS ORIGINAL TOWNSITE _____ J13-K14
 NEW MONTANA SUBSTATION ADDN _____ F15
 NEW VISTAS UNIT 1 _____ B13
 NEW YEAR ADDN _____ J17
 NEWBRIDGE ACRES _____ K12
 NEWPORT INDUSTRIAL PARK WEST UNIT 1 _____ M15
 NEWPORT INDUSTRIAL PARK WEST UNIT 2 _____ M15
 NEWPORT WEST NO 2 _____ M15
 NEWTON & SMITH _____ G15
 NGUYEN KHONG MONASERY & MEDITATION CENTER _____ L11
 NICHOLS & BOWDEN ADDN _____ J14
 NIELSEN INDUSTRIAL PARK _____ F14
 NIGGEL & BREEZE _____ M11
 NIVENS--CECIL AND FRANCIS _____ A17
 NM TOWN COMPANYS ORIGINAL TOWNSITE _____ K14
 NOBLE--H V _____ F16
 NONEMAN _____ J14
 NOONAN--MIKE _____ L24
 NOR ESTE ESTATES _____ C19
 NOR ESTE MANOR _____ C19
 NORENBERG & MAGATAGAN LANDS OF _____ S13
 NORSWORTHY--GEORGE _____ B16-B17
 NORTH 12TH ST ADDN _____ G13-G14
 NORTH ACADEMY BUSINESS PARK _____ E18
 NORTH ALLISO ADDN _____ H16-H17
 NORTH ANDALUCIA AT LA LUZ _____ E12-F12
 NORTH BARELAS HOUSING SITE PHASE 1 _____ K14
 NORTH CARLISLE ADDN _____ G16-G17
 NORTH CARLISLE ADDN & CARLISLE PLAZA ADDN _____ G16-G17
 NORTH CARLISLE ADDN REDIVISION PLAT _____ G16
 NORTH DIVERSION CHANNEL DRAINAGE ROW _____ A17-B17
 NORTH DOMINGO BACA PARK _____ C19
 NORTH FOUR HILLS _____ L23
 NORTH FOURTH STREET HOMESITES ADDN _____ F14
 NORTH GATEWAY _____ B17-B18
 NORTH HILLS MOBILE HOME PARK UNIT 1 _____ D18-D19
 NORTH HILLS SHOPPING CENTER _____ D19
 NORTH I-25 CORPORATE CENTER _____ B18
 NORTH POINTE AT NOR ESTE MANOR _____ C19
 NORTH SECOND STREET BUSINESS CENTER _____ F15
 NORTH SWITCHING STATION ADDN _____ F16
 NORTH SWITCHING STATION PNM _____ F17
 NORTH TOWNE PLAZA _____ E19
 NORTH TOWNE PLAZA SUBD _____ E19
 NORTH VALLEY BUSINESS PARK _____ E15
 NORTH VALLEY FEED & SEED COMPANY ADDN _____ C16
 NORTHDALIE SHOPPING CENTER _____ E14-E15

Subdivision

Map(s)

NORTHALE SHOPPING CENTER UNIT 2 _____ E15
 NORTHERN ADDN _____ J14
 NORTHERN HEIGHTS _____ J10-J11
 NORTHERN HEIGHTS ADDN _____ G11-J11
 NORTFIELDS ADDN _____ G14
 NORTHPONTE AT VENTANA RANCH _____ B9
 NORTHRIAGE ADDN UNIT 1 _____ F19
 NORTHRIAGE ADDN UNIT 10 _____ F20
 NORTHRIAGE ADDN UNIT 3 _____ F19
 NORTHRIAGE ADDN UNIT 4 _____ F19
 NORTHRIAGE ADDN UNIT 5 _____ F20
 NORTHRIAGE ADDN UNIT 6 _____ F20
 NORTHRIAGE ADDN UNIT 7 _____ F20
 NORTHRIAGE ADDN UNIT 8 _____ F19
 NORTHRIAGE ADDN UNIT 9 _____ F20
 NORTHSIDE _____ E18
 NUANES _____ F14
 NUANES ADDN _____ K14-L14
 NUANES--CHARLENE _____ J12
 NUCLEAR PHARMACY _____ F13
 NUNEZ _____ H15
 NUNEZ--LOUIS & GLORIA _____ F13
 NURSERY ADDN _____ L13
 NW CORNER OF MONTGOMERY & JUAN TABO BLVD ADDN _____ F21
 NZ COMMERCIAL OFFICE CENTER _____ M15
 OAKCREST ESTATES _____ L22
 OAKY _____ G13
 OAKLAND COURT _____ C20
 OAKLAND ESTATES _____ C18
 OAKLAND HEIGHTS _____ C20
 OAKLAND HEIGHTS SUBD _____ C19
 OAKLAND MEADOWS _____ C19-C20
 OAKLAND NORTH _____ C20
 OAKLAND SOUTH _____ C20
 OCHO DEL SUR ADDN _____ K13-L13
 OCOTILLO _____ C20-C21
 OGLESBY _____ K13
 OLD DOMINION FREIGHT LINE INC _____ L8
 OLD TOWN GARDENS _____ J13
 OLD TOWN SHOPPING CENTER _____ J13
 OLDAKER--MERRITT _____ P14
 OLDFIELD REPLAT _____ B16
 OLDFIELD--JULLIA _____ E16
 OLGUIN--COSME & HENRIETTA _____ F13
 OLGUIN--FAUSTINO MR & MRS BELONGING TO _____ F13
 OLGUIN--INACITA _____ F13
 OLGUIN--JUAN C T _____ B16
 OLGUIN--REGGIE LAND DIVISION _____ F13
 OLIVAS--LARRY M _____ M11
 OLONA _____ K12
 OMARY _____ Q10

Subdivision

Map(s)

ONATE ELEMENTARY SCHOOL _____ H22
 ONDES TRACT _____ K21
 ONE CENTRAL _____ K14
 ONE PRESIDENTIAL PLAZA _____ E17
 ONE TEN RICHMOND _____ K16
 ONEILL--PATRICK _____ J12
 ORCHARD GARDENS ADDN _____ L13
 ORIGINAL TOWNSITE OF ABO _____ J13-K14
 ORIGINAL TOWNSITE OF WESTLAND _____ K10-L9
 ORION ESTATES _____ C19
 ORONA ADDN _____ L23
 OROZCO--RITA _____ L23
 ORTEGA & ELLIOT _____ G13
 ORTEGA MEADOWS _____ H12
 ORTEGA PARTITION _____ C16
 ORTEGA SUMMARY PLAT _____ M14
 ORTEGA--JOSE E ESTATE _____ F14
 ORTEGA--JUAN _____ J13
 ORTEGA--LELO _____ L12
 ORTEGA--MICHAEL & YVONNE _____ N13
 ORTEGAS REDIVISION _____ K12
 ORTIZ QUADS _____ L17-L18
 ORTIZ--RAYMOND _____ J12
 OSAGE ADDN NO 1 _____ F13
 OSAGE ADDN NO 2 _____ K12
 OSAGE ADDN NO 3 _____ K12
 OSAGE ADDN NO 4 _____ K12
 OSELIOS LAND DIVISION OF LOT 29 _____ K12
 OSO DEL RIO _____ E16
 OSO GRANDE _____ H13
 OSO GRANDE UNIT 1 _____ F21
 OSO GRANDE UNIT 2 _____ F21
 OSO GRANDE UNIT 3 _____ F21
 OSO GRANDE UNIT 4 _____ F21
 OSO GRANDE UNIT 5 _____ F21
 OSO GRANDE UNIT 6 _____ F21
 OSO GRANDE UNIT 7 _____ F21
 OSO GRANDE UNIT 8 _____ F21
 OSOFF & MENDELSBERGS _____ K17
 OSULLIVANS _____ J16
 OSUNA ADDN _____ E15
 OSUNA ADDN NO 2 _____ E15
 OSUNA COMMERCIAL _____ F18
 OSUNA ELEMENTARY SCHOOL _____ F20
 OSUNA PARK INVESTMENT GROUP TRACTS _____ G15
 OTC 3 _____ J12
 OTC II _____ J12
 OTERO DE BURG--DOLORES ADDN _____ L14
 OTERO--J E _____ D16
 OTRA VEZ _____ G14
 OTTO _____ E15

Subdivision

Map(s)

OUR LADY OF THE ASSUMPTION CHURCH _____ K19
 OUTLOOK RANCH _____ G15
 OVERLOOK _____ F21-F22
 OVERLOOK AT HIGH DESERT _____ E23
 OVERLOOK AT HIGH DESERT UNIT 2 _____ E23
 OWEN & OWEN _____ R14
 OWENS ADDN _____ K11-K12
 OWENS ADDN ZIMMERMANS REPLAT OF BLKS 3 & 4 _____ K12
 OXBOW _____ G11-G12
 OXBOW BLUFF _____ F11-G11
 OXBOW NORTH _____ F11
 OXBOW NORTH UNIT 2 _____ F11
 OXBOW PARK _____ G11
 OXBOW VILLAGE _____ G11
 OXSHEER HEIGHTS ADDN _____ J20
 P & J _____ E18
 PAAKWEREE MOBILE HOME PARK/UNPLATTED _____ P8-P9
 PABLO HEIGHTS _____ J23
 PABLO PARK _____ J23
 PACE _____ H16-J16
 PACHECO _____ K12
 PACHECO--HENRY & DEBORAH _____ B16
 PACHECO--HENRY AND DEBORAH _____ B16
 PACHECO--NELSON _____ B16
 PACHECO--TRINIDAD _____ C16
 PACIANO & GALLEGOS--R C _____ E14
 PADILLA _____ F13-K14
 PADILLA & MONTOYA _____ L14
 PADILLA & RILEY & BLANKLEY _____ J13
 PADILLA--ANASTACIO M _____ F14
 PADILLA--CHARLES _____ Q10
 PADILLA--CONRADO ESTATE _____ C16
 PADILLA--FLIGIO _____ B16
 PADILLA--FRANCES AND SHARON _____ L14-M14
 PADILLA--FRED _____ Q10
 PADILLA--JANE _____ J14
 PADILLA--OLIVIO SR _____ Q10
 PADILLA--ORLANDO _____ B16
 PADILLA--ORVILLE F _____ F13
 PADILLA--ORVILLE REPLAT _____ F14
 PADILLA--RICHARD _____ F14
 PADILLA--TEODORO _____ F12-F13
 PADILLA--TEODORO ASSESSMENT PLAT _____ F13
 PADILLA--TRINIDAD _____ G13
 PADILLA--WILLIAM _____ F14
 PAGE _____ M13
 PAGE--ADELIA & URBANO _____ M13
 PAGE--CECIL _____ F21
 PAGES REPLAT OF TRACT A _____ M13
 PAGES REPLAT OF TRACT C _____ M13
 PAINTED SKY UNIT 1 _____ J9

Subdivision

Map(s)

PAINTED SKY UNIT 2 _____ J9
 PAINTED SKY UNIT 3 _____ J9
 PAINTED SKY UNIT 4 _____ J9
 PAINTED SKY UNIT 5 _____ J9
 PAINTED SKY UNIT 6 _____ J9
 PAIZ--R FAMILY OF _____ Q11
 PAJARITO ELEMENTARY SCHOOL _____ Q10-R10
 PAJARITO GRANT _____ Q10
 PAJARITO MEADOWS _____ R10
 PAL ESTATES _____ H11
 PALACIO DEL RIO GRANDE _____ F13
 PALACIOS--GUADALUPE & MALDONADO--MAX _____ M14
 PALACIOS--GUADALUPE M _____ M14
 PALACIOS--GUADALUPE M & MALDONADO--MAX _____ M14
 PALISADES _____ G11-H11
 PALISADES ADDN _____ G11-J11
 PALISADES PARK _____ J11-K11
 PALLARES--D F _____ C14
 PALMER ADDN _____ L14
 PALMS ADDN _____ K11
 PALMS ADDN REPLAT OF LOTS 54 & 55 _____ K11
 PALOMA DEL SOL _____ A12
 PALOMAS PARK PHASE 1 _____ D19
 PALOMAS PARK PHASE 1A _____ D19
 PALOMAS PARK PHASE 2 _____ D19
 PALOMAS PARK PHASE 3 _____ D19
 PALOMAS PARK PHASE 4 _____ D19
 PALOMAS PARK PHASE 5 _____ D19
 PALOMBO--MAREN CRISTINA _____ M13
 PAN AM 25 _____ C18
 PAN AMERICAN ASSOCIATES _____ G15-G16
 PAN AMERICAN ASSOCIATES ADDN _____ G15-G16
 PANCHO VILLA ANNEX _____ B16-C16
 PANCHOS VILLA _____ B16-C16
 PANDO _____ L12
 PANORAMA ADDN _____ K22
 PANORAMA ESTATES UNIT 1 _____ H22
 PANORAMA ESTATES UNIT 2 _____ H22
 PANORAMA HEIGHTS _____ J22
 PANORAMA HEIGHTS ADDN _____ J22-K22
 PANORAMA HEIGHTS ADDN REPLAT OF PARCELS 1 & 2 _____ J22
 PANORAMA HEIGHTS UNIT 3 _____ J22
 PAPPE ADDN _____ G14
 PARADISE AT UNSER _____ B11
 PARADISE BLUFF _____ B11
 PARADISE BLUFF UNIT 1 _____ B11-B12
 PARADISE GREENS UNIT 1 _____ B12
 PARADISE GREENS UNIT 2 _____ B12
 PARADISE HEIGHTS _____ A10
 PARADISE HEIGHTS LLC _____ A10
 PARADISE HEIGHTS UNIT 1 _____ A12-A13

Subdivision

Map(s)

PARADISE HEIGHTS UNIT 2 AMENDED REPLAT _____ A11
 PARADISE HEIGHTS UNIT 3A _____ A10-A11
 PARADISE HEIGHTS UNIT 4 _____ A10-A11
 PARADISE HEIGHTS UNIT 5 _____ A10
 PARADISE HILLS _____ A10-C8
 PARADISE HILLS - UNPLATTED _____ C10-C11
 PARADISE HILLS COUNTRY CLUB ESTATES _____ B11-B12
 PARADISE HILLS COUNTRY CLUB ESTATES 4 TRACT W _____ B12
 PARADISE HILLS COUNTRY CLUB ESTATES UNIT 2 _____ B11-B12
 PARADISE HILLS COUNTRY CLUB ESTATES UNIT 2A _____ B11
 PARADISE HILLS COUNTRY CLUB ESTATES UNIT 3 _____ A11-B12
 PARADISE HILLS COUNTRY CLUB ESTATES UNIT 3A _____ A12-B12
 PARADISE HILLS COUNTRY CLUB ESTATES UNIT 4 _____ B12-B13
 PARADISE HILLS COUNTRY CLUB ESTATES UNIT 4B _____ B13
 PARADISE HILLS DEVELOPMENT AREA _____ B12
 PARADISE HILLS GOLF COURSE _____ B12
 PARADISE HILLS GOLF COURSE TRACTS A B & C _____ B12
 PARADISE HILLS INVESTMENT PROPERTIES UNIT 1 _____ B11
 PARADISE HILLS INVESTMENT PROPERTIES UNIT 2 _____ B12
 PARADISE HILLS IP TR N & EAGLE RANCH TR 2 _____ C13
 PARADISE HILLS UNITED METHODIST CHURCH _____ C12
 PARADISE HILLS-68.75 ACRE TR. & 66.15 ACRE TR _____ C11
 PARADISE MEADOWS UNIT 1 _____ A12-B12
 PARADISE MEADOWS UNIT 2 _____ A12
 PARADISE NORTH _____ A11-B12
 PARADISE PLAZA _____ A11
 PARADISE PLAZA APARTMENTS _____ B11
 PARADISE RIDGE _____ B11
 PARADISE SKIES UNIT 1 _____ A11
 PARADISE SKIES UNIT 10 _____ A10
 PARADISE SKIES UNIT 2 _____ A11
 PARADISE SKIES UNIT 3 _____ A11
 PARADISE SKIES UNIT 4A _____ A11
 PARADISE SKIES UNIT 4B _____ A11
 PARADISE SKIES UNIT 5 _____ A10-A11
 PARADISE SKIES UNIT 6 _____ A11
 PARADISE SKIES UNIT 7 _____ A11
 PARADISE SKIES UNIT 8 _____ A11
 PARADISE SKIES UNIT 9 _____ A11
 PARADISE TERRACE _____ A12
 PARADISE VALLEY _____ B12-C12
 PARADISE VALLEY AND PARADISE GENERAL PARTNERS _____ B12
 PARADISE VIEW _____ B10-B11
 PARADISE VISTA _____ B11
 PARADISE WEST INC _____ A8-C8
 PARAMOUNT ESTATES _____ B20
 PARCEL 1 _____ K14
 PARIS ADDN _____ J14
 PARIS ADDN NO 2 _____ J14
 PARK 3 _____ F19
 PARK ADDN _____ J14

Subdivision

Map(s)

PARK AT PEPPERTREE _____ E22-F22
 PARK AVENUE TOWNHOUSE PROJECT _____ K13
 PARK HILL UNIT 1 _____ A11
 PARK HILL UNIT 2 _____ A11
 PARK HILL UNIT 3 _____ A11
 PARK LAND _____ J17
 PARK PLACE _____ K13
 PARK PLAZA CONDOMINIUMS _____ J13
 PARK RIDGE ESTATES _____ G11
 PARK SQUARE ADDN _____ J18
 PARKER ADDN _____ L14
 PARKING COMPANY OF AMERICA _____ M15
 PARKLAND HILLS ADDN _____ K16-L17
 PARKLAND HILLS ADDN ROGERS--A W REPLAT BLK 19 _____ L17
 PARKLAND HILLS INC _____ K16
 PARKLAND VIEW _____ J9
 PARKLAND VIEW UNIT 2 _____ J9
 PARKSIDE ESTATES _____ K23
 PARKSITO _____ L9
 PARKWAY _____ J9
 PARKWAY UNIT 1 _____ H9
 PARKWAY UNIT 10 _____ J9
 PARKWAY UNIT 2 _____ H9-J9
 PARKWAY UNIT 3 _____ H9-J9
 PARKWAY UNIT 4 _____ J9
 PARKWAY UNIT 5 _____ J9
 PARKWAY UNIT 6 _____ J9
 PARKWAY UNIT 7 _____ J9
 PARKWAY UNIT 8 _____ J9
 PARKWEST UNIT 1 _____ H9
 PARKWEST UNIT 2 _____ G9
 PARKWEST UNIT 3 _____ H9
 PARKWEST UNIT 4 _____ G9-H9
 PARKWEST UNIT 5 _____ G9-H9
 PARNALL--EDWARD _____ L11
 PARSIFAL TOWNHOMES _____ G20
 PARTITION OF THE BLACK RANCH _____ C13-C14
 PASEO DE ESTRELLA _____ D16
 PASEO DE LOUISIANA _____ C18
 PASEO DEL NORTE INDUSTRIAL _____ D16
 PASEO DEL NORTE INDUSTRIAL PARK _____ D17
 PASEO DEL PRADO _____ H13
 PASEO MARKETPLACE _____ D18
 PASEO NUEVO _____ C18
 PASEO NUEVO 2 _____ C18
 PASEO VILLAGE _____ C19
 PASTURAS DE GUADALUPE _____ E14
 PATIOS LOS ANAYAS _____ H12
 PATIOS LOS ANAYS _____ H12
 PATILILLY _____ K11
 PATON _____ K8

Subdivision

Map(s)

PATRICKS--S V REPLAT _____ G12
 PAULANTIS--JAMES T _____ B20
 PAULS ADDN _____ L11
 PAVILIONS AT SAN MATEO _____ H17
 PAWIDOL _____ H12-H13
 PAYLESS CASHWAYS/BYZ ENTERPRISES _____ N13
 PAYNE INDUSTRIAL PARK _____ T13
 PAYNE--CHARLES B _____ N10-P10
 PAYNE--CHARLES B ADDN _____ N10
 PAYNE--WORD H ADDN REPLAT OF LOTS 1-4 & 21-25 _____ L18
 PAYNE--WORD H ADDN UNIT 2 _____ K16
 PEAY _____ L11
 PEDERSON--DANIEL J _____ L12
 PEDRONCELLI ADDN _____ F13
 PEDRONCELLI--F & M _____ L13
 PEDRONCELLI--ISOLA _____ F13
 PELOT _____ B17
 PENN SQUARE _____ F19
 PENNINGTON--ROBERT _____ R10
 PENNY--NORRIS & MARGARET _____ F17
 PEP BOYS SITE _____ K12
 PEPPERTREE _____ E22
 PEPPERTREE UNIT 1 _____ E22-F22
 PEPPERTREE UNIT 2 PHASE 1 _____ E22
 PEPPERTREE UNIT 2 PHASE 2 _____ E22
 PEPPERTREE UNIT 2 PHASES 1 & 2 _____ E22
 PEREA _____ D16
 PEREA ACRES _____ H12
 PEREA ADDN _____ J13
 PEREA ADDN REPLAT _____ J13
 PEREA SEDILLO LUCERO _____ H12
 PEREA--B & J _____ K12
 PEREA--JUAN D ADDN _____ K12
 PEREA--MICHAEL & DIONELLE & PATRICIO _____ J14
 PEREA--PHIL & JOSE _____ J15
 PEREA--VICTOR & GLORIA _____ L12
 PEREZ--ALBERT _____ H12
 PERKINSON _____ T13
 PERRY--I E _____ G14
 PERSON STATION--LANDS OF _____ P14
 PETE COCA _____ H12
 PETES ACRES _____ F13
 PETROGLYPH GARDENS _____ F11
 PETROGLYPH NATIONAL MONUMENT _____ E10
 PETROGLYPH PARK _____ E10
 PETROGLYPH SHADOWS _____ E10
 PETTIT _____ L12
 PETTY _____ L9
 PHEASANT RUN _____ C14
 PICO LA CUEVA _____ C19-C20
 PIEDRA LISA PARK _____ H23-J23

Subdivision

Map(s)

PIEDRA VISTA _____ K23
 PIEDRAS MARCADAS TRACTS _____ C11
 PIERCE & PACE _____ L16
 PIERMONT HEIGHTS _____ G20
 PINA VISTA--ACADEMY HILLS UNIT 5 _____ E21
 PINNACLE ESTATES _____ J23
 PINNACLE PEAK TOWNHOMES _____ A11
 PINNACLE VIEW _____ J23
 PINNACLE VIEW UNIT 2 _____ J23
 PINO CANYON _____ E20
 PINO VISTA AT ACADEMY HILLS _____ E21
 PINON CREEK _____ L23
 PINON CREEK VILLAGE _____ L23
 PINON ENCANTADA _____ G12-G13
 PINON POINT AT HIGH DESERT _____ E23-F23
 PINON POINTE 2 AT VENTANA RANCH _____ B9
 PINON POINTE AT VENTANA RANCH _____ B9
 PINON POINTE UNIT 3 AT VENTANA RANCH _____ A9-B9
 PINON POINTE UNIT 4 AT VENTANA RANCH _____ A9-B9
 PINON POINTE UNIT 5 AT VENTANA RANCH _____ A9-B9
 PINON POINTE UNIT 6 AT VENTANA RANCH _____ A9-B9
 PIONEER ESTATES _____ D11
 PIPER--JOHN _____ G16-H16
 PIRU _____ L22
 PLAINVIEW ADDN _____ K11
 PLAYA DEL SOL ADDN _____ L18
 PLAZA ADDN _____ J18
 PLAZA AT PASEO DEL NORTE _____ C13
 PLAZA CIUDANA _____ H14
 PLAZA DEL NORTE _____ A14-B14
 PLAZA EAST CONDOMINIUM _____ G19
 PLAZA ESCONDIDO _____ E12
 PLAZA FELIZ _____ L19
 PLEASANT ACRES ADDN _____ F15-G15
 PLEASANT HILLS AT VENTANA RANCH _____ B10-B9
 PLUNKETT ADDN _____ J11
 PLYWELL--RAY & LUCILLE _____ P11
 PNM _____ D17-E20
 PNM DOWNTOWN _____ K14
 PNM DOWNTOWN PARKING STRUCTURE _____ K14
 POINTE WEST UNIT 1 _____ L9
 POINTE WEST UNIT 2 _____ L9
 POINTE WEST UNIT 3 _____ L9
 POINTE WEST UNIT 4 _____ L9
 POLES _____ L11
 POLICE SUBSTATION _____ F19
 POLK--R S _____ L14
 POWERNK ADDN _____ G12
 PONCE--JESS _____ B16
 POOLE--SUZANNE H _____ F11-F12
 POPLAR ACRES _____ L12

Subdivision

Map(s)

PORTER--CHARLES A _____ D13
 PORTERS REPLAT _____ G16
 POWELL & PRAGER ADDN _____ K14
 POWELL GARDENS ADDN _____ K12
 POWER LINE CHANNEL DRAINAGE RIGHTS OF WAY _____ K7-M8
 PRA CON HEIGHTS _____ F19
 PRADO _____ D13
 PRADO DEL OSO _____ D11-E11
 PRADOS TRANQUILLOS _____ E14
 PRAGER STATION ADDN _____ H13
 PRAIRIE DOG RIDGE _____ G23
 PRAIRIE PARK _____ D12
 PRAIRIE RIDGE UNIT 1 _____ E11-E12
 PRAIRIE RIDGE UNIT 1A _____ E11-E12
 PRAIRIE RIDGE UNIT 2 _____ D12-E12
 PRAIRIE RIDGE UNIT 2 TAYLOR RANCH _____ D12
 PRAIRIE RIDGE UNIT 3 _____ D12
 PRAIRIE RIDGE UNIT 4 _____ D12
 PRAIRIE RIDGE UNIT 6 _____ D12-E12
 PRAIRIE RIDGE UNIT 7 _____ C12-D12
 PRATT--GERALD K _____ B16
 PRESBYTERIAN HOSPITAL-MAIN CAMPUS PHASE 1 _____ K15
 PRESERVE _____ E12
 PRESIDIO VILLA AMENITY PARK _____ G10
 PRIMA ENTRADA _____ J8-J9
 PRINCESS JEANNE PARK _____ J21
 PRINCESS JEANNE PARK ADDN _____ J21-K22
 PRINCETON PARK OF COMMERCE _____ G16
 PRINKEY & TRIMBLE _____ K12
 PRIVATE ROAD _____ H12
 PROMENADE _____ F20-F21
 PROSPECTORS POINT _____ E22
 PROSPECTORS RIDGE _____ E22-F22
 PUBLIC SERVICE CO TRACT _____ F17
 PUEBLO ALTO ADDN _____ J17
 PUEBLO BONITO _____ J13
 PUEBLO DEL NORTE _____ H13
 PUEBLO QUATRO ADDN _____ G14
 PUERTA DEL BOSQUE _____ G12
 PUERTO DE LA LUNA _____ E13
 PUESTA DEL SOL _____ K12
 PULTE AT MIREHAVEN PHASE 1 _____ H8-H9
 PULTE AT MIREHAVEN PHASE 2A _____ H8
 PULTE AT MIREHAVEN PHASE 2B _____ H8-J8
 PUNO DE TIERRA ESTATES UNIT 1 _____ M10
 PUNO DE TIERRA ESTATES UNIT 2 _____ M10
 PUNO DE TIERRA ESTATES UNIT 3 _____ M10
 PUNO DE TIERRA ESTATES UNIT 4 _____ M10
 QUAIL POINTE _____ G11-H11
 QUAIL RIDGE _____ H11-J22
 QUAIL ROAD ALTERATION _____ H11

Subdivision

Map(s)

QUAIL SPRINGS _____ C19
 QUAKER HEIGHTS ADDN _____ F11
 QUARTER HORSE ACRES _____ H12-J12
 QUATRO _____ J14
 QUESTA DEL RIO _____ B14
 QUICKEL ADDN _____ J14
 QUINTANA _____ N10
 QUINTESENCE UNIT 1 _____ D20-E21
 QUINTESENCE UNIT 2 _____ D21-E21
 QUINTESENCE UNIT 3 _____ D20-D21
 QUINTESENCE UNIT 4 _____ D21
 QUINTESENCE UNIT 5 _____ D21
 QUIVERA ESTATES _____ B19
 R C A INDUSTRIAL PARK _____ Q14-R14
 R E I _____ J13
 R O M _____ F15
 RABADI TRACT _____ M15
 RACING MUSEUM _____ F13
 RACKHEATH PARK ADDN NO 1 _____ G20-H20
 RADY--EDMUND I _____ F22-G22
 RAEI & SANDOVAL _____ K12
 RAEL--BENNIE _____ G16
 RAFAR INVESTMENTS _____ C17
 RAILRUNNER _____ N13-P14
 RAKESTRAW FAMILY TRUST _____ J14
 RALPH L DAY ADDN _____ F15
 RALPH L DAY ADDN _____ F15
 RAMBO & CHAVEZ _____ E14
 RAMIREZ ADDN _____ M11
 RAMIREZ AND TAPIA _____ M13-N13
 RAMIREZ--L C _____ M11
 RANCHITOS ESCONDIDOS ADDN _____ N13
 RANCHITOS INDUSTRIAL _____ D16
 RANCHO ALLEGRE _____ G12
 RANCHO CABALLERO _____ F14
 RANCHO DE CANDELARIA _____ G13
 RANCHO DE PALOMAS MANUFACTURED HOUSING _____ D19
 RANCHO ENCANTADO DEL NORTE _____ F11
 RANCHO ENCANTADO DEL SUR _____ F11
 RANCHO GUADALUPE _____ F13-F14
 RANCHO RICO _____ K12
 RANCHO SECO ADDN _____ J13
 RANCHO SERENO UNIT 1 _____ D12
 RANCHO SERENO UNIT 2 _____ C12-D12
 RANCHO SERENO UNIT 3 _____ C12
 RANCHO SERENO UNIT 3B _____ C12
 RANCHO SERENO UNIT 4 _____ C12
 RANCHO SERENO UNIT 5 _____ C12
 RANCHO VILLAGE PARTNERS _____ K12
 RANCHOS DE CHAVEZ _____ Q11
 RANCHOS DE CORDOVA _____ B16

Subdivision

Map(s)

RANCHOS PEQUEENOS ESTATES _____ D16
 RANDOLPH ADDN _____ L12
 RANELS ADDN _____ L12
 RANGELS REPLAT KNOB HEIGHTS ADDN BLK 10 _____ L16
 RAPP TOWNHOMES _____ H14
 RASCON _____ C14
 RATLIFF--THELMA B _____ G12-H12
 RAY PENA _____ F11
 RAY-CALKINS _____ G16
 RAYCO _____ M14
 RAYNOLDS ADDN _____ K13-K14
 RAYNOLDS ADDN BERRYHILLS--R H REPLAT BLK 23 _____ K13
 RAYO DEL SOL UNIT 1 _____ M10
 RAYO DEL SOL UNIT 2 _____ M10
 REALTY SALES 1ST CO ADDN _____ K13
 REALTY SALES CO FIRST ADDN _____ K13-K14
 REAY--JOSEPH TRACT _____ H16
 REBONITO _____ J23
 REDEEMER LUTHERAN CHURCH _____ K18
 REDIV OF TR 156 TOWN OF ATRISCO GRANT UNIT 6 _____ K11
 REED ADDN _____ L16
 REED--REX & MARY _____ E16
 REGINA ADDN _____ J11-J12
 REGINA ADDN _____ J11
 REGINA ADDN REPLAT _____ J11
 REGINA ADDN REPLAT OF LOT 87A _____ J11
 REINDER ADDN _____ F17
 REMINGTON ESTATES _____ Q10
 RENAISSANCE 3 _____ F16
 RENAISSANCE CENTER _____ F15-F16
 RENAISSANCE CENTER 2 _____ F15-F16
 RENAISSANCE CENTER 3 _____ F16
 RENAISSANCE CENTER III _____ F16
 RENFRO ADDN _____ G14
 REPLAT OF TR 41A MRGCD MAP 29 _____ E14
 RESEARCH PARK INC SURVEY _____ L23-L24
 RESERVE AT FOUR HILLS _____ M22-N22
 RESERVE AT THE TRAILS _____ C9
 RESTAINO--STEVEN _____ F14
 REYNAUD ADDN _____ J13
 REYNOLDS ELECTRIC _____ L19
 RHODES ACRES _____ E18-F18
 RHODES ACRES ADDN _____ E18
 RHODES SANDIA VISTA ADDN _____ K21-L21
 RHODES--ALLAN _____ P11
 RIBBLE & BRYANT _____ F15
 RICE--HARWOOD _____ L14
 RICES & DURANES ADDN NO 2 _____ H13
 RICES DURANES ADDN NO 1 _____ H12-H13
 RICH COURT _____ C20
 RICHARDI _____ G13

Subdivision

Map(s)

RICHARDS ADDN _____ F13
 RICHARDS--J H LAND DIVISION _____ P10-Q10
 RICHARDSON FAMILY TRUST _____ J20
 RICHFIELD PARK _____ C17
 RICHLAND HILLS UNIT 1 _____ C12
 RICHLAND HILLS UNIT 2 _____ C12
 RICHLAND HILLS UNIT 3 _____ C12
 RICHTER--HARVENA _____ G13
 RIDGE PARK _____ J17
 RIDGE PARK ADDN _____ H17-J17
 RIDGE POINTE _____ G22
 RIDGECREST ADDN _____ L17
 RIDGECREST ADDN SHIRLEY & ELLEDGES REPLAT OF _____ L17
 RIDGEFIELD _____ D20
 RIDGEFIELD NORTH UNIT 1 _____ D20
 RIDGEFIELD NORTH UNIT 2 _____ D20
 RIDGEFIELD NORTH UNIT 3 _____ D20
 RIDGEVIEW UNIT 1 _____ A11-A12
 RIDGEVIEW UNIT 2 _____ A12
 RIDGEVIEW VILLAGE UNIT 1 _____ A11
 RIDGEVIEW VILLAGE UNIT 2 _____ A11
 RIGHT WAY ROOFING _____ J14
 RINCON _____ E10-F10
 RINCON DEL RIO ADDN _____ G12
 RINCON PHASE 2 _____ E10
 RINCON PHASE 3 _____ E10
 RINCON PHASE 4 _____ E10-F10
 RINCONADA MESA _____ F10
 RINCONADA POINT UNIT 1 _____ G10
 RINCONADA POINT UNIT 2 _____ G10
 RINCONADA POINT UNIT 3 _____ G10
 RINCONADA POINT UNIT 4 _____ G10
 RINCONADA TRAILS _____ F10-F11
 RINER--MABEL G _____ L12
 RINER--PHILLIP & CAROL _____ L12
 RINGER--B C _____ F17
 RIO BRAVO COMMONS _____ N13
 RIO BRAVO CORPORATE PARK _____ P14
 RIO BRAVO ESTATES _____ P14
 RIO BRAVO PARTNERS _____ N8
 RIO BRAVO SQUARE _____ P10
 RIO DEL NORTE _____ F13
 RIO GRANDE _____ G12-K13
 RIO GRANDE ACRES _____ C14
 RIO GRANDE COMPOUND _____ G12
 RIO GRANDE DEL SOL _____ F13
 RIO GRANDE ESTATES _____ B14
 RIO GRANDE GARDENS ADDN _____ H12
 RIO GRANDE HEIGHTS ADD REPLAT OF LOT 309 _____ K11
 RIO GRANDE HEIGHTS ADDN _____ K11
 RIO GRANDE MEADOWS _____ F13

Subdivision

Map(s)

RIO GRANDE PARK _____ K13
 RIO GRANDE PARK ADDN _____ K13-K14
 RIO GRANDE PLAZA _____ H13
 RIO GRANDE SEVENTH DAY ADVENTIST CHURCH _____ H11
 RIO GRANDE SUPPLY CO _____ G15
 RIO GRANDE ZOO _____ K13
 RIO HONDO _____ A13
 RIO OESTE _____ E12
 RIO PROPERTIES LTD-CUSTER _____ L13
 RIO TIERRA _____ D13
 RIO VISTA ADDN _____ P14-Q14
 RIVER PARKWAY/SAN GABRIEL PARK _____ J12
 RIVER POINT _____ C13
 RIVER RANCH _____ G11
 RIVERA _____ L11-M11
 RIVERA ADDN _____ F14
 RIVERA --ESTANISLADO _____ L12
 RIVERA--T M _____ E15
 RIVERFRONTE ESTATES _____ B14-C14
 RIVERFRONTE ESTATES 2 _____ C13-C14
 RIVERPARK _____ J12
 RIVERSIDE ACRES _____ H12
 RIVERSIDE ADDN _____ K13
 RIVERSIDE ESTATES _____ M13
 RIVERSIDE PLAZA _____ E12
 RIVERSIDE WEST BUSINESS PARK _____ M10-N10
 RIVERTON _____ D12
 RIVERVIEW _____ C12-D13
 RIVERVIEW ACRES _____ H12
 RIVERVIEW ACRES UNIT 2 _____ H12
 RIVERVIEW ADDN _____ J12
 RIVERVIEW CROSSING _____ D12
 RIVERVIEW ESTATES _____ D12
 RIVERVIEW HEIGHTS ADDN _____ H11-J11
 RIVERVIEW PARCELS _____ C12-D12
 RIVERVIEW RIDGE _____ C12-D12
 RIVERWALK MARKETPLACE _____ A14
 RIZEK--STEVEN _____ C14
 RJ ENTERPRISES _____ B16
 ROACHS _____ K17
 ROAD EASEMENT _____ H12
 ROADRUNNER ESTATES _____ E14
 ROADRUNNER INDUSTRIAL PARK _____ G15
 ROADRUNNER INVESTORS _____ F17
 ROB LEE MEADOWS _____ E13-E14
 ROBERSON RANCH _____ D13
 ROBERSON--CODA PROPERTY _____ H13
 ROBERSONS ELEVEN _____ G14
 ROBERSONS RIO VISTA UNIT 1 _____ B10-B11
 ROBERSONS RIO VISTA UNIT 2 _____ A10-B11
 ROBERSONS RIO VISTA UNIT 3 _____ A11-B11

Subdivision

Map(s)

ROBERSONS RIO VISTA UNIT 5 _____ A11-B11
 ROBERSONS RIO VISTA UNIT 5 REPLAT OF TR A _____ B11
 ROBERSONS RIO VISTA UNIT 5 REPLAT OF TR B _____ B11
 ROBERSONS RIO VISTA UNIT 6 _____ B10
 ROBERT H MOTT ADDN _____ F14
 ROBERTS--EVA J ADDN _____ H18-H19
 ROBERTS--MINNIE E _____ E16
 ROBERTSON--ALMA _____ L13
 ROBERTSON--ANNIE _____ C14
 ROBERTSON--R _____ T13
 ROBERTSON--ZAMORA _____ H12
 ROBIN MEADOWS ADDN _____ B16
 ROBIN MEADOWS ADDN UNIT 2 _____ B16
 ROBIN MEADOWS ADDN UNIT 3 _____ B16
 ROBINSON & TRAUB _____ G13
 ROBLES _____ F15
 ROCCO--MARIAN _____ D13
 RODARTE--FEDELINA _____ H12
 RODGERS ADDN _____ L13
 RODGERS--EDWARD _____ L12
 RODGERS--J T NO 2 _____ L13
 RODGERS--RUFUS & JEAN _____ P14
 ROEHLS GARDEN _____ J13
 ROESTENBURG-EDLINGER _____ L12
 ROJAS--ALBERTO _____ L14
 ROLFS--ESTHER _____ M11
 ROLLING HILLS UNIT 1 _____ L10-M10
 ROLLING HILLS UNIT 2 _____ M10
 ROLLING HILLS UNIT 3 _____ M10
 ROWAC & JEAN ADDN _____ H17
 ROWAC ADDN _____ H17
 ROWAC-JEAN ADDN _____ H17
 ROWAD TRACT _____ J14
 ROMERO & PADILLA & RILEY & VIGIL _____ J13
 ROMERO ACRES _____ J14
 ROMERO ADDN _____ J14
 ROMERO--B GILBERT _____ M14
 ROMERO--BALTAZAR & LUCY _____ M13
 ROMERO--ENRIQUES & LEONA G & DOLORES _____ M11
 ROMERO--FRANK _____ J12
 ROMERO--GENE F _____ C16
 ROMERO--J ADDN NO 2 _____ J13
 ROMERO--J R _____ J13
 ROMERO--JESUS ADDN _____ J14-J15
 ROMERO--JESUS ADDN NO 2 _____ J13
 ROMERO--JOE _____ M13
 ROMERO--JOSH _____ H12
 ROMERO--M MARY _____ M13
 ROMERO--MARY M _____ G14
 ROMERO--MATHIAS & MARY _____ L13
 ROMERO--MATTY _____ L13-M13

Subdivision

Map(s)

ROMERO--PAGE L11
 ROMERO--PETE JR J14
 ROMERO--PORFINIO M13
 ROMERO--RAFAELITA F14
 ROMERO--TERESITA J12
 RONEYS--EM REPLAT KNOB HEIGHTS ADDN BLK 15 L16
 RONQUILLO--JEANETTE L12
 ROSALES--ESTANISLAO JR C16-D16
 ROSE & LEE ADDN F15
 ROSE ACRES N10-P10
 ROSEDALE ADDN H14
 ROSE--EARL J B16
 ROSE--MATTHEW M H16
 ROSEMONT J13
 ROSEMONT PARK ADDN J13
 ROSEMONT PLACE TOWNHOUSES J13
 ROSEWOOD J10
 ROSEWOOD 2 J10
 ROSITA ADDN H11
 ROSS ADDN M13
 ROSS--GROVER P11
 ROSSITER ADDN F14-G14
 ROSSITER ADDN NO 4 F14-G14
 ROSSITER--ELIA G F14
 ROSSITER--ELLA G REPLAT F14
 ROSS--JOSEPH L L13
 ROSSMOOR ADDN N13
 ROSS--RICHARD P11
 ROTHMAN E14
 ROURKES J17
 ROWLANDS PLANT WORLD C16
 ROY GARDENS L12
 ROYAL HEIGHTS J22
 ROYAL HEIGHTS ADDN UNIT 2 G20
 ROYAL HEIGHTS ADDN UNIT 5 G20
 ROYAL HEIGHTS UNIT 3 J22
 ROYAL HEIGHTS UNIT 4 J22
 ROYAL HEIGHTS/GRANADA ROYALE CONDOMINIUMS J22
 ROYAL OAK UNIT 1 E22-F22
 ROYAL OAK UNIT 2 F22
 ROYBAL TRACTS C16
 ROYBAL--ABEDON G C16
 ROYBAL--JOSE G K12
 ROYS REDIVISION R10
 ROZZI J12
 RUBI--ISIDRO P14
 RUE--JOE L12
 RUNKLE--GENE E Q11
 RUSSEL TRACT F14
 RUST ADDN E17-E18
 RUST TRACTOR PROPERTY E17

Subdivision

Map(s)

RUST--RICHARD F L22
 RUTAR--REGI F & JOSEPHINE L P14
 RUTHERFORD--GEORGE A K15
 SAAVEDRA K12
 SAAVEDRA--ANITA M11
 SAAVEDRA--EFREN C M11
 SAAVEDRA--FELIX L13
 SAAVEDRA--JERRY M11
 SAAVEDRA--JUAN L11
 SAAVEDRA--MARCELINO M11
 SAAVEDRA--MARCELINO & FLORENTINA M10
 SAAVEDRA--MIGUEL K10-L10
 SAAVEDRA--RAMON M13
 SAAVEDRA--ROSALIA M11
 SAAVEDRA--ROSENDO M11
 SAAVEDRA--RUBEN & RUTH I R14
 SABRE NO 1 E14
 SADDLE RIDGE UNIT 1 E11
 SADDLE RIDGE UNIT 2 E11
 SADORA GARDENS K12-L12
 SAENZ--BERTHA & RAFAELA K12
 SAENZ--OLIVERIA K12
 SAGE ARCADE L10
 SAGE POINTE M10-M9
 SAGE RANCH M9
 SAGECREST F11
 SAHAR C19
 SAINT ANTHONY PLAZA H13
 SALS & GALLEGOS K12
 SALS/SAIZ D16
 SALS--ADELIA D16
 SALS--ORLANDO D16
 SAIZ--ARTHUR B16
 SAIZ--DOMICINDO B16
 SAIZ--FRANK L12
 SAIZ--SERAFIN B17
 SALAS ADDN NO 1 Q11
 SALAS ADDN NO 2 Q11
 SALAS PROPERTIES LLC K12
 SALAS--MACLAVIO D17
 SALAZAR & DAVIS TRACTS N9
 SALAZAR FAMILY TRUST ET AL N9
 SALAZAR--A & ROMERO--F L13
 SALAZAR--MIKE F13
 SALIDA DEL SOL UNIT 1 A13
 SALTILLO UNIT 1 A10-A11
 SALTILLO UNIT 2 A10
 SALVATION ARMY G16
 SAMPSELL ADDN J13
 SAMPSON--J M M13
 SAN ANTONIO ADDN G13

Subdivision

Map(s)

SAN ANTONIO CENTER _____ D19-E19
 SAN BLAS _____ G10
 SAN CARLOS CEMETERY _____ C17
 SAN CARLOS COURT SOUTH _____ K13
 SAN GABRIEL VILLAGE UNIT 1 _____ G21
 SAN GABRIEL VILLAGE UNIT 2 _____ G21
 SAN GABRIEL VILLAGE UNIT 3A _____ G21
 SAN GABRIEL VILLAGE UNIT 3B _____ G21
 SAN GABRIEL VILLAGE UNIT 4 _____ G21
 SAN GABRIEL VILLAGE UNIT 5 _____ G21
 SAN IGNACIO _____ J14-J15
 SAN ISIDRO COMMUNITY _____ G13
 SAN ISIDRO GARDENS _____ G13
 SAN JACINTO _____ F14
 SAN JOAQUIN ADDN _____ L19
 SAN JOSE ADDN _____ M14
 SAN JOSE ARENAL _____ M10
 SAN JOSE DE ARMIJO CEMETERY _____ M10
 SAN JOSE TRACTS _____ M10
 SAN MARCOS MANOR _____ G21
 SAN MARCOS PLAZA _____ G20-G21
 SAN MATEO DEL NORTE _____ E17
 SAN MATEO HEIGHTS ADDN _____ L17
 SAN MATEO PLACE APARTMENTS _____ F18
 SAN MIGUELS _____ J14
 SAN PASQUALE PLACE _____ J13
 SAN PATRICIA COMPLEX _____ G12
 SAN PATRICIO ADDN _____ L11
 SAN PEDRO INVESTMENT PROPERTY _____ H18
 SAN PEDRO VILLAGE UNIT 1 _____ F18
 SAN PEDRO VILLAGE UNIT 2 _____ F18
 SAN PEDRO VILLAGE UNIT 3 _____ F18
 SAN PEDRO VILLAGE UNIT 4 _____ F18
 SAN RIO ADDN UNIT 2 _____ F13
 SAN YGNACIO PLACE _____ L9
 SANBUSCO ADDN _____ F17
 SANCHEZ _____ Q11
 SANCHEZ -- FRANK S _____ M14
 SANCHEZ & CHAVEZ _____ K14
 SANCHEZ & GONZALES _____ B16
 SANCHEZ ADDN _____ R10
 SANCHEZ AND GONZALES _____ B16
 SANCHEZ FARM _____ M13
 SANCHEZ SOUTHWEST LTD _____ F15
 SANCHEZ--ALFREDO _____ B16-C16
 SANCHEZ--AMARANTE & ESPERANZA _____ F14
 SANCHEZ--ARMUJO--ROBERT TRUST _____ C14
 SANCHEZ--CARLOS _____ M13
 SANCHEZ--CARLOS REDIVISION OF TR 2B2A1 _____ P11
 SANCHEZ--CLOVIS _____ M11
 SANCHEZ--DELLA P _____ J12-J13

Subdivision

Map(s)

SANCHEZ--DOLORES & JUAN _____ B17
 SANCHEZ--EDUARDO _____ M11
 SANCHEZ--ELAINE _____ K14
 SANCHEZ--ELISEO _____ J12
 SANCHEZ--FELIX S ADDN _____ F15
 SANCHEZ--HENRY & GLORIA _____ B16
 SANCHEZ--HERMAN L & HEVILA M _____ H12
 SANCHEZ--JOE I _____ M11
 SANCHEZ--JOSE & FLORA _____ L14
 SANCHEZ--JUSTO _____ M11
 SANCHEZ--MANUEL ADDN _____ G14-G15
 SANCHEZ--MARIANO _____ R10
 SANCHEZ--MARIANO ADDN _____ R10
 SANCHEZ--MEL & LATH & PLASTER SUPPLY COMPANY _____ F15
 SANCHEZ--MRS EDUARDO _____ L11
 SANCHEZ--N J ADDN _____ L13-L14
 SANCHEZ--ORLANDO _____ L11
 SANCHEZ--ORLANDO & LIBBY _____ M13
 SANCHEZ--ORLANDO ELI _____ M13
 SANCHEZ--PAUL AND MARY _____ H12
 SANCHEZ--R & C _____ Q11
 SANCHEZ--R & J _____ K12
 SANCHEZ--RAMON & GRIEGO--MARTIN _____ K12
 SANCHEZ--ROSIE _____ Q11
 SANCHEZ--RUEBEN ADDN _____ L15
 SANCHEZ--S _____ L12
 SANCHEZ--SEVERO _____ M13
 SANCHEZ--TELESFOR _____ F13
 SANCHEZ--TELESFORA S _____ B16
 SANCHEZ--TILLIE _____ L10
 SANCHEZ--UBALDO ADDN _____ L14
 SANCHEZ--VICTOR _____ K12
 SANCHEZ--YOLANDA _____ F13
 SANDALWOOD _____ J9
 SANDERS--JOHN T _____ C14
 SANDIA ADDN _____ F17
 SANDIA FOUNDATION _____ J14
 SANDIA FOUNDATION--AMAFCA _____ H16
 SANDIA GLOW _____ D21
 SANDIA HEIGHTS SOUTH UNIT 12 _____ E23
 SANDIA HEIGHTS SOUTH UNIT 15 _____ E23
 SANDIA HEIGHTS SOUTH UNIT 17 _____ E23
 SANDIA HIGH SCHOOL _____ G19
 SANDIA HILLS _____ J23-K23
 SANDIA MANOR _____ K23-L23
 SANDIA MEDICAL PARK _____ J15
 SANDIA PLAZA _____ F14
 SANDIA PUEBLO GRANT _____ A17
 SANDIA RESEARCH PARK _____ M21
 SANDIA RIDGE _____ K22
 SANDIA SCIENCE & TECHNOLOGY PARK _____ M21

Subdivision

Map(s)

SANDIA SCIENCE AND TECHNOLOGY PARK _____ L21-M21
 SANDIA SUNRISE _____ C19-C20
 SANDIA TERRACE _____ J23-K23
 SANDIA UPHOLSTERING CO _____ F17
 SANDIA VALLEY _____ A17
 SANDIA VIEW ADDN _____ E15
 SANDIA VISTA _____ B12-C12
 SANDIA VISTA PARK _____ K21
 SANDODA REPLAT _____ H16
 SANDOVAL--F _____ B16
 SANDOVAL--GEORGE _____ F13
 SANDOVAL--ISASA & PORFIRIO _____ J15
 SANDOVAL--JOSIE M _____ L13
 SANDOVAL--RAPHAEL & SYLVIA _____ G14
 SANDOVAL--ROMAN & DORIS _____ M10
 SANDREED AT SEVEN BAR NORTH _____ A13
 SANDREED AT SEVEN BAR NORTH UNIT 2 _____ A13
 SANDS _____ D16
 SANDY ADDN _____ H17
 SANGRE DE CRISTO DEVELOPMENT _____ A10-A11
 SANROD INDUSTRIAL PARK _____ R14
 SANTA BARBARA _____ D19
 SANTA FE 2 AT THE TRAILS UNIT 2 _____ C9
 SANTA FE 3 AT THE TRAILS UNIT 2 _____ C9
 SANTA FE ADDN _____ K13-K14
 SANTA FE AT THE TRAILS _____ C9
 SANTA FE VILLAGE UNIT 1 _____ E10-F10
 SANTA FE VILLAGE UNIT 1 PLAT LOT 5A _____ F10
 SANTA FE VILLAGE UNIT 2 _____ E10
 SANTA FE VILLAGE UNIT 3 _____ F10
 SANTA MONICA ESTATES _____ D18
 SANTA MONICA PLACE _____ D18
 SANTA RITA _____ J11
 SANTA RITA ADDN NO 2 _____ H11-J11
 SANTA RITA ADDN NO 2 REPLAT _____ H11
 SANTA RITA WEST NO 2 _____ H11
 SANTANGELO WEST _____ N10
 SANTIAGO SQUARE _____ E21
 SANTIALLA PLACE _____ K18
 SANTIILLANES REPLAT _____ F15
 SANTIILLANES--ELIFAS _____ B17
 SANTOLINA LEVEL A _____ N7
 SAPPHIRE ESTATES _____ M10
 SARAGOSSA _____ A13
 SARATOGA _____ E11
 SARATON HEIGHTS _____ K17-K18
 SARRACINO--BENJAMIN _____ Q11
 SARRACINOS DIVISION _____ M11
 SAUNDERS REPLAT TR 164 MRGCD MAP 32 _____ F13
 SAUTERS _____ F12
 SAUVIGNON PHASE 2 _____ E22

Subdivision

Map(s)

SAUVIGNON UNIT 1 _____ E22
 SAWAYA ADDN _____ E17
 SAWMILL CROSSING UNIT 1 _____ H13
 SAWMILL CROSSING UNIT 2 _____ H13
 SAWMILL INDUSTRIAL _____ J13
 SAWMILL LTD _____ J14
 SAWMILL TOWNHOUSES _____ J13
 SAWMILL VILLAGE _____ H13-J13
 SAXTON ADDN _____ H13
 SCAGGIARI _____ M11
 SCHAEFER ADDN _____ J19
 SCHWICK--PETE _____ N10
 SCHWIDER ADDN _____ J12
 SCHWIDER PARCEL _____ G15
 SCHWIDT--HARRY _____ N10
 SCHMILLE _____ H22
 SCHULTE ACRES _____ E14-E15
 SCHULTE ACRES NO 2 _____ E15
 SCHULTZ _____ M14
 SCHWARTZMAN INDUSTRIAL CENTER _____ M14
 SCHWARTZMAN INDUSTRIAL PARK UNIT 1 _____ N14-P14
 SCIENCE AND TECHNOLOGY PARK AT UNM _____ P14
 SCOTT--GARLAND _____ K15-L15
 SCOTT--ROBERT P _____ J16
 SCOTT--SAM ADDN _____ B17
 SE PUEDE _____ K12
 SECOND PRESBYTERIAN CHURCH _____ L19
 SECURITY FEDERAL ADDN NO 1 _____ J14
 SECURITY STORAGE ADDN _____ F21
 SECURITY VILLAGE _____ E18
 SEDILLO--DAVID _____ K22
 SEDILLO--DAVID _____ F15-G15
 SEDILLO--DAVID M DIVISION OF TR 95B1A1B _____ F15
 SEDILLO--DAVID M SR _____ F15
 SEDILLO--EUFRASIO G _____ G13
 SEDONA AT VENTANA RANCH _____ A10-B10
 SEE--GLENN _____ F16
 SEGO _____ F17
 SEGO-COX _____ E16
 SEGURA--JODI & LAWRENCE _____ H12
 SELLERS ADDN _____ J14
 SENAC ADDN _____ K21
 SENA--ROMAN _____ D16
 SENA--ROPANA _____ D16
 SENAS REPLAT _____ C16-D16
 SENE SCU _____ L16
 SENIOR CITIZENS MULTI-SERVICE CENTER _____ K14
 SERENITY AT NORTH FOUR HILLS _____ L23
 SERENITY HILLS _____ L23
 SERNA--G _____ F13
 SEVEN BAR NORTH _____ A13
 SEVEN BAR NORTH ESTATES _____ A13

Subdivision

Map(s)

SEVEN BAR RANCH _____ A13-B14
 SEVEN BAR RANCH PHASE 3 _____ B13
 SEVEN-BAR ELEMENTARY SCHOOL _____ A13
 SEVILLA AT ANDALUCIA _____ F11
 SEVILLE _____ A10
 SEVILLE UNIT 1 _____ A10
 SEVILLE UNIT 2 _____ A10
 SEVILLE UNIT 3 _____ A10
 SEVILLE UNIT 3A _____ A10
 SEVILLE UNIT 4 _____ A10
 SEVILLE UNIT 5 _____ A10
 SEVILLE UNIT 6 _____ A10
 SEVILLE UNIT 7 _____ A10
 SEVILLE UNIT 7A _____ A10
 SEVILLE UNIT 8 _____ A10
 SEVILLE UNIT 9 _____ A10
 SEYMOUR _____ F13
 SEYMOUR & BRAUN _____ F13-G13
 SHADOW MOUNTAIN _____ K21
 SHADOW RIDGE _____ E10
 SHAHEEN _____ C19
 SHALIT FAMILY _____ K12
 SHALOM COMMUNITY LANDS _____ C16
 SHAMBAUGHS _____ J10-K11
 SHAMROCK ADDN _____ G12
 SHANNON 43 _____ F14
 SHARI VISTA ADDN _____ L12
 SHARI VISTA MOBILE HOME ADDN _____ L12
 SHAW ADDN _____ K19
 SHAW MITCHELL MALLORY PARTNERSHIP _____ M21
 SHELL NO 1 _____ J13
 SHELL NO 2 _____ H11-J11
 SHENANDOAH ESTATES PHASE 1 _____ C11-C12
 SHENANDOAH ESTATES PHASE 2 _____ C11-C12
 SHENANDOAH UNIT 1 _____ D11
 SHENANDOAH UNIT 2 _____ D11
 SHENANDOAH UNIT 3 _____ D11
 SHENANDOAH UNIT 6 _____ C11
 SHENANDOAH UNITS 4 & 5 _____ C11-D11
 SHERATON OLD TOWN INN COMPLEX _____ J13
 SHERMAN ADDN _____ L12
 SHIPMAN--JOHN S & DORA _____ M11
 SHIRLEY & MILLER _____ J17
 SHOATS--MARY _____ B16
 SHOFNER _____ L19
 SHOLLENBARGER ADDN _____ H16
 SHOLLENBARGER--RAY _____ H16
 SHOLLENBARGERS REPLAT _____ H16
 SHOPPING CENTER ORD 1857 _____ H20
 SHROPSHIRE ADDN _____ G14
 SHUFFLEBARGERS/BROWNEWELL & LAILS HIGHLAND AD _____ K15

Subdivision

Map(s)

SHUTT--VIRGINIA _____ G11
 SIBCO TRACT _____ F16
 SIERRA AZUL ADDN _____ G19
 SIERRA BONITA ADDN _____ F13-F14
 SIERRA RANCH UNIT 1 _____ N8
 SIERRA RANCH UNIT 2 _____ N8
 SIERRA VISTA ADDN _____ H13
 SIERRA VISTA SHOPPING CENTER _____ G20
 SIERRA VISTA TOWNHOUSES _____ G20
 SIERRA VISTA WEST SWIM & TENNIS CLUB _____ E11
 SIERRA WEST LLC -- _____ J20
 SIESTA HILLS _____ M18
 SIESTA HILLS NO 2 _____ M18
 SIESTA HILLS NO 3 _____ M18
 SIESTA SQUARE _____ M18
 SIGMA CHI ADDN _____ J15-K15
 SIGNAL HILL _____ C18
 SIGNAL POINTE _____ C20
 SILVA & MAES _____ L14
 SILVA--THOMAS B _____ B16
 SILVER GARDENS _____ K14
 SILVER GARDENS _____ K14
 SILVER LEAF _____ J20
 SILVER STREET TOWNHOMES _____ K17
 SILVER TOWNHOMES _____ K14
 SILVERADO UNIT 1 _____ M9
 SILVEROAK _____ C18
 SIMMONDS--J F ADDN _____ K12
 SIMMS--ALBERT II _____ E13
 SIMPATIO _____ F14
 SIMPIER ADDN _____ L14
 SIMPIER ADDN NO 2 _____ L14
 SIMPSON & LEVERETTS _____ L14
 SINGING ARROW _____ L22
 SINGING ARROW PARK _____ L22
 SINGING ARROW UNIT 2 _____ L22
 SIRKEL _____ D17
 SISTERS OF ST DOMINIC/CHAVEZ/GRIEGO/GUTIERREZ _____ B17
 SISTERS OF THE ORDER OF ST DOMINIC _____ B17
 SIXBEE _____ H14
 SKINNERS--J M _____ J13
 SKOGEN--BETTY _____ F13
 SKY CREST ESTATES _____ B13
 SKYLINE HEIGHTS _____ L20
 SKYLINE VIEW _____ F22
 SKYVIEW ACRES _____ A13-A14
 SKYVIEW SOUTH _____ J23
 SKYVIEW WEST AMENDED REPLAT _____ K10-L10
 SKYVIEW WEST UNIT 1 _____ K10
 SKYVIEW WEST UNIT 2 _____ K10-L10
 SLADE-OLSON _____ J14

Subdivision

Map(s)

SLOAN PLACE _____ L12-M13
 SLOAN--E H _____ H11
 SLOAN--H M _____ K11
 SLOANS ACRES _____ F10-G11
 SLOANS REPLAT _____ J11
 SLOWAN--JOHN & DELL _____ L12
 SMITH--CONWELL _____ J14
 SMITH--GERTRUDE D _____ C16
 SMITHS SANDIA HILLS _____ J17
 SMITHS SANDIA HILLS ADDN _____ J17
 SMITHS--WR _____ C14
 SMITH--W R _____ C14
 SMITH--WILLIS A JR _____ J16
 SNELGROVE--KENNETH L _____ J18
 SNOW HEIGHTS ADDN _____ H20-J21
 SNOW HEIGHTS ADDN REPLAT OF LOTS 13 & 14 _____ H21
 SNOW HEIGHTS ADDN TRS A B & C BLK 79 _____ H21
 SNOW VISTA _____ L9-M9
 SNOW VISTA DIVERSION CHANNEL DRAINAGE R O W _____ L8-M9
 SNOW VISTA INVESTORS _____ M9
 SNOW--MICHAEL J & ELIZABETH _____ G12
 SNOWS REPLAT KNOB HEIGHTS ADDN BLK 5 _____ L16
 SORIA ADDN _____ L11-M11
 SOILS AMENDMENT FACILITY _____ E4
 SOL RIO TOWNHOUSES _____ G14
 SOL VITA _____ C18-C19
 SOLTERRA AT HIGH DESERT UNIT 1 _____ E23
 SOLTERRA AT HIGH DESERT UNIT 2 _____ E23-F23
 SOMBRA DEL MONTE _____ H19
 SOMBRA DEL MONTE REPLAT OF LOTS 1-6 BLK 9 _____ H19
 SOMBRA DEL MONTE SNELLS REPLAT BLKS 10 & 11 _____ H19
 SOMBRA DEL RIO _____ G12
 SOMBRE DEL MONTE _____ H19
 SOMMERSET AT VENTANA RANCH _____ B9
 SONORA _____ C18
 SONTERRA AT VENTANA RANCH _____ B9
 SORIDA ADDN _____ H12
 SOSA _____ L14
 SOUTH BARELAS INDUSTRIAL PARK _____ L14
 SOUTH BARELAS INDUSTRIAL PARK UNIT 1 _____ L14
 SOUTH BARELAS INDUSTRIAL PARK UNIT 2 _____ L14
 SOUTH BROADWAY ACRES MONTOVAS SECOND REPLAT _____ M14
 SOUTH BROADWAY ACRES N M CREDIT CORP REPLAT _____ M14
 SOUTH BROADWAY ACRES SIERRAS REPLAT OF LOT A _____ M14
 SOUTH BROADWAY ACRES UNIT 1 _____ M14
 SOUTH BROADWAY INDUSTRIAL ACRES _____ M14
 SOUTH BROADWAY LIBRARY & CULTURAL CENTER _____ L14
 SOUTH BULK RIGHT OF WAY _____ Q14
 SOUTH CARLISLE SHOPPING VILLAGE _____ L16-L17
 SOUTH COUNTY INDUSTRIAL _____ T13
 SOUTH EL CAMINO DIVERSION _____ B18

Subdivision

Map(s)

SOUTH HILLS _____ R10
 SOUTH I25 BUSINESS PARK _____ R14
 SOUTH SAN JOSE PARISH _____ M14
 SOUTH SAN PEDRO SHOPPING CENTER _____ L18
 SOUTH SIDE FARMS _____ Q11
 SOUTH VALLEY ACADEMY _____ N10
 SOUTH WINDS _____ K10-K11
 SOUTHERN TERRACE ADDN _____ L19
 SOUTHERN UNION GAS LOFTS _____ K13
 SOUTHERN UNION GAS LOFTS 2 _____ K13
 SOUTHFIELD _____ Q11
 SOUTHPOINTE AT VENTANA RANCH _____ B9
 SOUTHSIDE FARMS _____ P11-Q11
 SOUTHWESTERN CONSTRUCTION COMPANY _____ J15
 SOUTHWESTERN ENTERPRISES _____ L21
 SOUTHWESTERN SKIES ADDN _____ L10-M11
 SOUTHWYND _____ L10
 SPANISH LAND COMPANY _____ F18
 SPANISH SUN _____ G17
 SPANISH VILLAGE _____ H20
 SPANISH WALK _____ E14
 SPENCER & WESSGAR _____ F13
 SPERRY SITE & WILDFLOWER PARK _____ C17
 SPIRITUAL RENEWAL CENTER _____ D13
 SPITZER--NORMAN B _____ J14
 SPRINGER _____ C16-C17
 SPRINGER & BENNETT ADDN _____ L14
 SPRINGER ADDN _____ K14
 SPRINGER BUILDING MATERIALS CORP _____ C16
 SPRINGER CORPORATION _____ J14
 SPRINGER CORPORATION TRACT 1 _____ J14
 SPRINGER CORPORATION TRACT NO 1 _____ J14
 SPRINGER TRANSFER CO ADDN NO 1 _____ J14
 SPRINGER TRANSFER COMPANY _____ J15
 SPRINGER-SPEECHLY PLAT _____ H15
 SPRINGER--W H ADDN _____ J14
 SPRING--FRANK L _____ F14
 SPROUL SECURITY NO 1 _____ H23
 SPROUL SECURITY NO 2 _____ J22
 SPROUL--ELMER C SURVEY _____ H17
 SPROUL-SECURITY NO 2 _____ J23
 SRCC ALBUQUERQUE CARPENTERS TRAINING CENTER _____ G16
 ST ANTHONY ORPHANAGE _____ H13
 ST ANTHONYS ORPHANAGE _____ H13
 ST BERNADETTE'S CATHOLIC CHURCH SITE _____ H21
 ST FRANCIS GARDENS _____ J15
 ST JOHNS ADDN _____ G20
 ST JOHNS METHODIST CHURCH OF ABQ INC _____ H18
 ST JOSEPH HOSPITAL COMPLEX _____ J15-K15
 ST JOSEPH WEST MESA HOSP PARADISE HTS UNIT 1 _____ A12
 ST JOSEPHS PLACE _____ K11

Subdivision

Map(s)

ST PAULS UNITED CHURCH SITE _____ A13
 ST PAULS UNITED METHODIST CHURCH _____ J20
 ST PIUS X _____ H19
 ST STEPHENS UNITED METHODIST CHURCH _____ F21
 ST VINCENT DE PAUL CAMPUS _____ H17
 STADT--C O _____ L13
 STALDERS--W DALE INDUSTRIAL _____ G15
 STANLEY--JAMES D _____ L22
 STANTON TRACTS _____ L13
 STAR HILL OFFICE COMPLEX _____ E15
 STARDUST SKIES UNIT 2 _____ G18-G19
 STARDUST SKIES UNIT 3 _____ G19
 STARDUST SKIES UNIT 4 _____ G18-G19
 STARDUST SKIES UNIT 4--REPLAT OF LOT 1 _____ G19
 STARDUST SKIES UNIT 5 _____ G18-G19
 STARDUST SKIES UNIT 6 _____ G19
 STARDUST SKIES UNIT 7 _____ G19
 STARDUST SKIES UNIT 8 _____ G19
 STARDUST SKIES UNIT 9 _____ G19
 STARLINE CORPORATION SITE _____ E17
 STATKUS--THOMAS & JOHN _____ H14
 STATTER--EDWARD F & BEVERLY S _____ G16
 STEED & MCKENZIE ADDN _____ J22-K22
 STEELE--AL _____ M11
 STEELE--ROSA _____ M11
 STELFOX _____ J13
 STEPHENS--CHARLES V _____ M11-N10
 STEPHENSON--ROBERT B _____ H11
 STERLING DOWNTOWN _____ K13
 STEVENS REDIVISION OF TR 157 & 159B _____ L12
 STEVENS--JOSEFINA G _____ B16
 STEWART _____ K10-Q11
 STEWART & WALKER _____ J13
 STEWART & ZAMORA _____ B16
 STEWART--AL _____ L24
 STILES & ASHCRAFT ADDN _____ J17
 STINSON PARK _____ L10
 STOGBNER--MARION _____ E15
 STONE _____ F13
 STONE ADDN _____ L13
 STONEBRIDGE POINTE _____ A12
 STONEBRIDGE UNIT 1 _____ A12
 STONEBRIDGE UNIT 2 _____ A12
 STONEBRIDGE UNIT 3B _____ A12
 STONEBRIDGE UNIT 4 _____ A12
 STONEBRIDGE UNIT 5 _____ A12
 STONEBRIDGE UNIT 6 _____ A12
 STONEBROOKE ESTATES _____ C19
 STONEGATE VILLAGE _____ F20-F21
 STORMCLOUD _____ H9
 STORMCLOUD UNIT 1 _____ H9-J9

Subdivision

Map(s)

STORMCLOUD UNIT 2 _____ H8-J9
 STORMCLOUD UNIT 3 _____ H9
 STORMCLOUD UNIT 4A _____ H9
 STORMCLOUD UNIT 5 _____ H9
 STORY ROCK UNIT 1 _____ F11
 STORY ROCK UNIT 2 _____ F11
 STOUT _____ C13-D13
 STRECH ADDN _____ L19
 STRONG & BENNETT _____ K13
 STRONGHURST ADDN _____ G14-H15
 SULLIVAN & MCCAMPBELL _____ L24
 SULLIVAN AND HILLER _____ L24
 SUMMER GARDEN ADDN _____ J13
 SUMMER RAY UNIT 1 _____ H10-H11
 SUMMER RAY UNIT 2 _____ H10-H11
 SUMMIT HILLS _____ J23
 SUN GATE _____ N9
 SUN HILLS ADDN _____ N10
 SUN NORTH ESTATES _____ C17
 SUN SAGE HILLS _____ M9
 SUN STAR ADDN _____ P11
 SUN TERRACE AT PEPPER TREE _____ E22-F22
 SUN TERRACE ESTATES _____ E11
 SUNCHASE _____ F17
 SUNDANCE ESTATES UNIT 1 _____ B11
 SUNDANCE ESTATES UNIT 1B _____ B11
 SUNDANCE UNIT 1 _____ K9
 SUNDANCE UNIT 2 _____ K9
 SUNDORO SOUTH UNIT 1 _____ J8-J9
 SUNDORO SOUTH UNIT 2 _____ J8
 SUNDORO SOUTH UNIT 3 _____ J8-J9
 SUNDORO SOUTH UNIT 5 _____ J9
 SUNDORO SOUTH UNIT 6 _____ J9
 SUNDORO SOUTH UNIT 8 _____ J9
 SUNDORO UNIT 1 _____ J9
 SUNDORO UNIT 2 _____ J8-J9
 SUNDORO UNIT 3 _____ J9
 SUNDORO UNIT 4 _____ J8-J9
 SUNDORO UNIT 9 _____ J9
 SUNDTS INDUSTRIAL AREA _____ G15-H15
 SUNDTS INDUSTRIAL AREA REPLAT _____ H15
 SUNDTS INDUSTRIAL CENTER _____ F15-F16
 SUNFLOWER ADDN _____ M13
 SUNGATE ESTATES UNIT 1 _____ N9
 SUNGATE ESTATES UNIT 2 _____ N9
 SUNLAND ADDN _____ G14
 SUNNY FENCE COMPANY _____ M14
 SUNNY FRESH NO 1 _____ P14
 SUNNY FRESH NO 2 _____ U13
 SUNNY SUBURBS _____ Q11
 SUNNY SUBURBS ADDN _____ Q11

Subdivision

Map(s)

SUNNY SUBURBS ADDN REPLAT OF TR 11 _____ Q11
 SUNNY SUBURBS ADDN REPLAT OF TR 12 _____ Q11
 SUNNY SUBURBS MRGCD PLAT NO 1 _____ Q11
 SUNNY SUBURBS MRGCD PLAT NO 2 _____ Q11
 SUNNYMEADE _____ E16
 SUNPORT LODGINGS ADDN _____ L16
 SUNPORT MUNICIPAL ADDN _____ L16-P15
 SUNPORT PARK _____ M15
 SUNPORT SOUTH BUSINESS PARK _____ Q15
 SUNPORT TOWNHOMES _____ L16
 SUNPUEBLO APARTMENTS _____ K19
 SUNRISE _____ K9
 SUNRISE CALL ADDN UNIT 1 _____ J16
 SUNRISE CALL ADDN UNIT 2 _____ J16
 SUNRISE ESTATES UNIT 1 _____ M10
 SUNRISE ESTATES UNIT 2 _____ M10-M9
 SUNRISE ESTATES UNIT 3 _____ M10-M9
 SUNRISE HEIGHTS ADDN _____ F15
 SUNRISE MEADOWS UNIT 1 _____ L9
 SUNRISE MEADOWS UNIT 2 _____ L9
 SUNRISE RANCH SOUTH _____ L9
 SUNRISE RANCH UNIT 1 _____ L8-L9
 SUNRISE RANCH UNIT 2 _____ L8-L9
 SUNRISE RANCH UNIT 3 _____ L9
 SUNRISE RANCH UNIT 4 _____ L9
 SUNRISE RANCH WEST UNIT 1 _____ L8
 SUNRISE RANCH WEST UNIT 2 _____ L8
 SUNRISE RIDGE _____ E10
 SUNRISE TERRACE UNIT 1 PHASE A1 _____ L8
 SUNRISE TERRACE UNIT 1 PHASE A2 _____ L8
 SUNRISE TERRACE UNIT 1 PHASE A3 _____ L8
 SUNRISE TERRACE UNIT 2 PHASE A _____ L8
 SUNRISE TERRACE UNIT 2 PHASE A1 _____ L8
 SUNRISE TERRACE UNIT 2 PHASE A1A _____ L8
 SUNRISE TERRACE UNIT 3 _____ L8
 SUNRISE TERRACE UNIT 4 _____ L8
 SUNRISE TERRACE UNIT 5 _____ L8
 SUNRISE TERRACE UNIT 6 _____ L8
 SUNRISE TERRACE UNIT 7 _____ L8
 SUNRISE TERRACE WEST UNIT 1 _____ L8
 SUNRISE TERRACE WEST UNIT 2 _____ L8
 SUNRISE TERRACE WEST UNIT 3 _____ L8
 SUNRISE TERRACE WEST UNIT 3 _____ L12-L13
 SUNRISE ACRES _____ L13
 SUNSET FARM UNIT 1 _____ K12
 SUNSET FARM UNIT 2 _____ K12
 SUNSET FARM WEST UNIT 1 _____ K12
 SUNSET FARM WEST UNIT 2 _____ K12
 SUNSET GARDENS _____ K11-K12
 SUNSET GARDENS TOWNHOMES _____ K11-L11
 SUNSET HEIGHTS _____ K16-L16

Subdivision

Map(s)

SUNSET HILLS ESTATES UNIT 2 _____ B20
 SUNSET HILLS ESTATES UNIT 3 _____ B20
 SUNSET MEMORIAL PARK _____ H15-Q15
 SUNSET PLAZA SHOPPING CENTER _____ L13
 SUNSET RIDGE AT HIGH DESERT _____ E23
 SUNSET TERRACE ADDN _____ J16
 SUNSET VILLA _____ K12
 SUNSET WEST ADDN UNIT 1 _____ L9-M9
 SUNSET WEST ADDN UNIT 2 _____ L9-M9
 SUNSET WEST UNIT 3 _____ L9-M9
 SUNSET WEST UNIT 4 _____ L9
 SUNSHINE ADDN _____ L14
 SUNSHINE COUNTRY _____ N10
 SUNSHINE TERRACE ADDN _____ L14-L15
 SUNSHINE WEST PLAZA _____ N10
 SUNVALE ADDN NO 1 _____ F14
 SUNVALE ADDN NO 2 _____ F14
 SUNVILLAGE ADDN _____ H15
 SUNWEST CENTRE _____ J14
 SUNWEST TRUSTEE TRACT _____ E22
 SUPERIOR _____ K14
 SUPPER ROCK ADDN _____ K23
 SURFACE DRAINAGE EASEMENT _____ H16
 SURGICAL ASSOC PA PROFIT SHARING PLAN & TRUST _____ J15
 SURVEY OF HWY 66 _____ L24
 SURVEY PLAT OF TRACT A _____ F21
 SUSIE RAYOS MARMON ELEMENTARY SCHOOL _____ H10
 SUTINS _____ F12
 SWANK--LARRY _____ D16
 SWANSON GARDENS ADDN _____ E15
 SWANSON--DELIA H _____ E15
 SWEARINGEN _____ J18
 SWEARINGEN & MARBERRY _____ J18
 SWEARINGENS _____ J17
 SWEIS--DAKHILL _____ L15
 SWIFT ADDN _____ M18
 SWIN & MARR ADDN _____ H11-J11
 SYCAMORE PLAZA _____ E19-F19
 SYDNEY PLACE _____ G13
 SYMPHONY _____ H13
 T & H REDIVISION _____ K14
 T11N 2RE SEC35 _____ F11
 T11N R2E SEC34 _____ F10
 TABERNACLE OF PRAISE CHURCH _____ C12
 TAFOYA--ARTHUR _____ B17
 TAFOYA--BENNIE _____ B16
 TAFOYA--BENNIE G NO 3 _____ B16
 TAFOYA--BENNIE NO 2 _____ B16
 TAFOYA--LAWRENCE _____ N10
 TAFOYA--MAX _____ B17
 TAFOYA--P C _____ B16

Subdivision

Map(s)

TAFOYA--ROSS _____ K11
 TAFOYA--RUTH S _____ D16
 TAFT MIDDLE SCHOOL _____ E14
 TALEA COURT _____ D20-D21
 TALLY & GENTRY _____ F14
 TANGLEWOOD _____ J10
 TANNERHILL TAYLOR ADDN _____ G21
 TANOAN PROPERTIES _____ E20-E22
 TANOAN PROPERTY/GOLF COURSE _____ E20
 TAOS AT THE TRAILS _____ C9
 TAOS AT THE TRAILS UNIT 1 _____ C10-C9
 TAOS AT THE TRAILS UNIT 2 _____ C10-C9
 TAOS II AT THE TRAILS _____ B9-C9
 TAPIA MEADOWS _____ L12
 TAPIA TRACTS _____ M11
 TAPIA--ERNIE _____ M11
 TAPIA--LOUIS G _____ K12
 TAPIA--LOUISA _____ L11
 TARA _____ G21
 TARTER--LOUISE L _____ Q14
 TAVERA DE GUTIERREZ _____ F13
 TAYLOR RANCH _____ D11-E12
 TAYLOR RANCH COMMUNITY CENTER _____ E11
 TAYLOR RANCH SWIM & TENNIS CLUB _____ E11
 TAYLOR RIDGE _____ E12
 TAYLOR--JOEL P _____ E12-E13
 TAYLORS NURSERY _____ F18
 TEAGUE ADDN _____ M11
 TEAGUE--HUBERT R _____ F14
 TELESFOR ADDN _____ M11
 TELLES--ADELINO _____ K12
 TELLES--RICHARD & RITA _____ L13
 TELLEZ--LOUIS P _____ C16
 TELLEZ--TONY J _____ F16
 TEMPLE ADDN _____ J18
 TENORIO _____ H13
 TENORIO ADDN _____ H14
 TENORIO--TOM MRS _____ M11
 TERESINA UNIT 1 AT VENTANA RANCH _____ B9
 TERESINA UNIT 2 AT VENTANA RANCH _____ B10-B9
 TERILYNNE TERRACE _____ H22
 TERRACE ADDN _____ K14-K15
 TERRACE PARK ADDN _____ K15
 TERRACITA _____ L21
 TERRAZAS AT VENTANA RANCH _____ B9
 TEXICO CONFERENCE ASSN OF 7TH DAY ADVENTISTS _____ F20
 THANKSGIVING FARMS _____ E13
 THAT PLACE ON DARTMOUTH _____ H16
 THE 25 _____ E17-F17
 THE AERIE AT HIGH DESERT UNIT 1 _____ E23-F23
 THE AERIE AT HIGH DESERT UNIT 2 _____ E23

Subdivision

Map(s)

THE BLUFFS AT ENCANTADO _____ K23-L23
 THE BOULDERS _____ B10-B11
 THE BOULDERS PHASE 2 _____ B10-B11
 THE BOULDERS PHASE 3 _____ B10-B11
 THE CANYONS AT HIGH DESERT _____ F23
 THE CANYONS AT HIGH DESERT UNIT 2 _____ F23
 THE CHAMPIONS AT TANOAN _____ E21
 THE CHAVEZ SHOPS _____ E15
 THE COLONNADE _____ G12-G13
 THE COVEY _____ B12
 THE CROSSING _____ H9
 THE CROSSING UNIT 1A _____ H9
 THE CROSSING UNIT 2A _____ H9
 THE CROSSING UNIT 2B _____ H9
 THE CROSSING UNIT 3 _____ H9
 THE ENCLAVE AT TANOAN _____ E21-E22
 THE ESTATES AT RANCHO CABALLERO _____ F13-F14
 THE ESTATES AT TANOAN _____ E21
 THE ESTATES AT TAYLOR RIDGE _____ E11-E12
 THE ESTATES AT VISTA DEL NORTE _____ D16-F16
 THE HIGH RANGE AT TAYLOR RANCH 1 _____ D11
 THE HIGHLANDS _____ K15
 THE MASTERS AT TANOAN _____ E21
 THE MEADOWS ON RIO GRANDE UNIT 1 _____ G12-H12
 THE MEADOWS ON RIO GRANDE UNIT 2 _____ G12
 THE MESA AT ANDERSON HILLS UNIT 1 _____ N9-P9
 THE MESA AT ANDERSON HILLS UNIT 2 _____ N9-P9
 THE PRESIDIO UNIT 1 _____ K21
 THE PRESIDIO UNIT 2 _____ K21
 THE PRESIDIO UNIT 2A _____ K21
 THE SHORES UNIT 1 _____ J21
 THE STABLES _____ N10
 THE TRAILS _____ C9
 THE TRAILS UNIT 2 _____ C9
 THE TRAILS UNIT 3A _____ C8-C9
 THE TRAILS UNIT 4 _____ C10
 THE VILLAGE AT TAYLOR RIDGE _____ E11-E12
 THIELEN--LANDS OF _____ E14
 THOMAS ADDN _____ G20
 THOMAS ADDN REPLAT OF LOTS 1-14 BLK 1 _____ G20
 THOMAS HEIGHTS _____ G22
 THOMAS SUBSTATION ADDN _____ F20
 THOMAS VILLAGE ESTATES PHASE 1 _____ G12
 THOMAS VILLAGE ESTATES PHASE 2 _____ G12
 THOMAS VILLAGE ESTATES PHASE 3 _____ G12
 THOMAS VILLAGE ESTATES PHASE 4 _____ G12
 THOMAS VILLAGE PATIO HOMES _____ G12
 THOMAS VILLAGE PHASE 6 _____ G12
 THOMAS--RICHARD & PATRICIA _____ Q11
 THOMPSON & WILLSON _____ G16
 THOMPSON--F L _____ L19

Subdivision

Map(s)

THOMPSON--F L/U S GOVERNMENT LAND _____ L19
 THOMPSON--KENNETH P _____ H16
 THOMPSONS--A C REPLAT _____ K12
 THUNDERBIRD _____ J19
 THUNDERBIRD & EAST END ADDN _____ J19
 THUNDERBIRD PARTNERSHIP _____ C13
 THUNDERBIRD PROPERTIES _____ J19
 TIBURON HEIGHTS _____ D10
 TIERRA AMADA TOWNHOUSES _____ F22-F23
 TIERRA ANTIGUA _____ E21
 TIERRA BAJA PARTNERSHIP _____ B20
 TIERRA DE LAJONA _____ H12
 TIERRA DE MIERA _____ F12
 TIERRA DEL ESTE _____ J23
 TIERRA DEL OSO AT HIGH DESERT _____ F23
 TIERRA DEL RIO _____ F14
 TIERRA ENCANTADA REPLAT OF BLKS 12-33 & 34-49 _____ F19
 TIERRA LA CUEVA UNIT 1 _____ C19
 TIERRA LA CUEVA UNIT 2 _____ C19
 TIERRA MORENA _____ C19-C20
 TIERRA OESTE UNIT 1 _____ H9-J9
 TIERRA OESTE UNIT 2 _____ J9
 TIERRA OESTE UNIT 3 _____ H9
 TIERRA SERENA _____ B18
 TIERRA VIEJA _____ L17
 TIERRA VISTA AT THE TRAILS UNIT 1 _____ C9
 TIERRA VISTA AT THE TRAILS UNIT 2 _____ C9
 TIERRA VISTA AT THE TRAILS UNIT 3 _____ C10-C9
 TIERRA VIVA _____ E14-F14
 TIGERWOOD _____ J10
 TIJERAS CLUB GARDENS ADDN _____ J20
 TIJERAS CLUB TOWNHOUSES _____ J20
 TIJERAS HEIGHTS _____ L22-M22
 TIJERAS PARK ADDN _____ K17-K18
 TIJERAS PLACE ADDN _____ K17-K18
 TIJERAS PLACE ADDN REPLAT OF BLKS 19 & 20 _____ K17-K18
 TIJERAS PLACE IMPROVEMENT CO INC _____ K18
 TIJERAS PLACE RENEWAL COMPANY INC _____ K18
 TIJERAS URBAN RENEWAL DISPOSTION BLOCK 9 _____ J14
 TIMARRON WEST UNIT 1 _____ L8-M8
 TIMARRON WEST UNIT 2 _____ L8-M8
 TIMARRON WEST UNIT 3 _____ L8-M8
 TIMARRON WEST UNIT 4 _____ L8-M8
 TIMARRON WEST UNIT 5 _____ M8
 TINGLEY FIELD _____ K13
 TINLEY PARCELS _____ G15
 TINNIN FARMS _____ D13-E13
 TINNIN SHOPPING CENTER _____ G21-G22
 TINNIN--R P _____ G21-G22
 TIERYAKI _____ J18
 TITO ADDN _____ L12

Subdivision

Map(s)

TOAS AT THE TRAILS UNIT 2 _____ C9
 TOBYS REPLAT _____ H12
 TODD _____ J22-J23
 TODNEM ADDN _____ G14
 TODOS LOS SANTOS _____ C14
 TOHATCHI ADDN _____ J12-J13
 TOLTEC _____ G21
 TOLTEC PARK _____ G21
 TOMA ALLIANCE GROUP OF NM & WESTLAND DEV CO _____ P8-P9
 TOMPIRO _____ H11
 TORATOLLA ACRES UNIT 1 _____ H10
 TORATOLLA ACRES UNIT 2 _____ H10
 TORR ADDN _____ G16
 TORRENTINO _____ L9
 TORREON ADDN _____ L14
 TORREON ADDN ANDERSON & THAXTONS REPLAT OF _____ L14
 TORRES _____ F13-G13
 TORRES ADDN _____ K11
 TORRES REDIVISION _____ F14
 TORRES VIGIL & ZAMORA _____ J13
 TORRES--ALBERTO _____ K12
 TORRES--EMILIA _____ K12
 TORRES--LALA _____ M13
 TORRES--LEO _____ B16
 TORRES--RAMON _____ M13
 TORRES--RAMON B _____ Q11
 TORRETTA ESTE _____ L9
 TORRETTA OESTE _____ L9
 TORREY PINES AT TANOAN _____ E20
 TORREZ--MIKE _____ H12
 TOSTA NEW MEXICO _____ L18
 TOWER ROAD ADDN _____ L11
 TOWER WEST _____ L9
 TOWERS UNIT 1 _____ L9
 TOWERS UNIT 2 _____ L9
 TOWERS UNIT 3 _____ L9
 TOWERS UNIT 4 _____ L9
 TOWN & COUNTRY ANIMAL CLINIC _____ Q10
 TOWN OF ABQ GRANT _____ F10
 TOWN OF ALAMEDA GRANT _____ A12-B12
 TOWN OF ATRISCO GRANT _____ G11-P9
 TOWN OF ATRISCO GRANT AIRPORT UNIT _____ H10-K11
 TOWN OF ATRISCO GRANT AIRPORT UNIT REPLAT _____ J11
 TOWN OF ATRISCO GRANT NORTHEAST UNIT _____ G11-H11
 TOWN OF ATRISCO GRANT ROW 1 _____ K8-K9
 TOWN OF ATRISCO GRANT ROW 1 NORTH _____ P10-P9
 TOWN OF ATRISCO GRANT ROW 1/REDIV OF TRACT 5 _____ K8
 TOWN OF ATRISCO GRANT ROW 2 _____ K8-K9
 TOWN OF ATRISCO GRANT ROW 2 UNIT A _____ K8
 TOWN OF ATRISCO GRANT ROW 3 _____ K7-K8
 TOWN OF ATRISCO GRANT ROW 4 _____ K7-K8

Subdivision

Map(s)

TOWN OF ATRISCO GRANT ROW 5 _____ K7
TOWN OF ATRISCO GRANT UNIT 1 DIV OF TR 43 _____ L9
TOWN OF ATRISCO GRANT UNIT 2 _____ K11-L9
TOWN OF ATRISCO GRANT UNIT 2 DIV OF TR 41 _____ L9
TOWN OF ATRISCO GRANT UNIT 3 _____ L10-M10
TOWN OF ATRISCO GRANT UNIT 3 REPL OF TR 301 _____ L10
TOWN OF ATRISCO GRANT UNIT 3 REPL OF TR 312 _____ L11
TOWN OF ATRISCO GRANT UNIT 3 REPLAT _____ L11
TOWN OF ATRISCO GRANT UNIT 4 _____ K10-K9
TOWN OF ATRISCO GRANT UNIT 5 _____ J9-K9
TOWN OF ATRISCO GRANT UNIT 6 _____ K10-L11
TOWN OF ATRISCO GRANT UNIT 6 (SEE PR 1001757) _____ L10
TOWN OF ATRISCO GRANT UNIT 6 REPL 206 207 212 _____ K11-L11
TOWN OF ATRISCO GRANT UNIT 6 REPLAT OF LOT 1 _____ K11
TOWN OF ATRISCO GRANT UNIT 6 REPLAT OF TR 207 _____ K11
TOWN OF ATRISCO GRANT UNIT 6 REPLAT OF TR 83 _____ K11
TOWN OF ATRISCO GRANT UNIT 6/HERRERA--J & F G _____ L10
TOWN OF ATRISCO GRANT UNIT 7 _____ L10-M9
TOWN OF ATRISCO GRANT UNIT 7 DIV OF TR 461 _____ L9
TOWN OF ATRISCO GRANT UNIT 8 _____ H10-J11
TOWN OF ATRISCO GRANT UNIT 8 REPLAT TR-280 _____ H11
TOWN OF ATRISCO GRANT UNIT A ROW 2 _____ K9
TOWNE PARK _____ K21
TOWNE PARK PHASE 1 _____ K21
TOWNE PARK PHASE 2 _____ K21-L21
TOWNE PARK PHASE 3 _____ K21
TOWNE PARK PHASE 4 _____ K21-L21
TOWNE PARK PLAZA _____ K21
TOWNER ADDN _____ H14
TOWNES ADDN _____ J14
TOWNHOMES & CONDOMINIUMS AT SANDIA PLAZA _____ G21
TOWNHOMES AT LA CUEVA _____ C19
TOWNSEND ADDN _____ K11
TRACT B GEO L, ZEARING RANCH--AMENDED _____ L12
TRACTION CITY ADDN _____ J12
TRACTION PARK & CITY ELECTRIC ADDN _____ J12-J13
TRACTION PARK ADDN _____ J12-J13
TRAIL ACRES _____ F14
TRAIL ACRES ESTATES _____ F14
TRAILHEAD _____ F23
TRAILS AT LAS MARCADAS _____ C12
TRAILS AT SEVEN BAR SOUTH _____ B13
TRAILS AT TAYLOR RANCH _____ E10
TRAILS END FARMS _____ B16
TRAILS WEST _____ B13
TRAMHILL TOWNHOMES _____ K22
TRAMWAY CROSSING _____ H22
TRAMWAY HIGHLANDS _____ G22-H22
TRAMWAY RIDGE _____ F22
TRAMWAY SUBSTATION _____ E22
TRAVILLA AT VENTANA RANCH _____ B9

Subdivision

Map(s)

TREMENTINA _____ C19
TREMONTINA OESTE _____ C19
TREMONT _____ G17-G18
TRES CEDROS _____ P11
TRES HERMANAS ESTATE _____ K12
TRES LAGUNAS _____ D16-E16
TRES PINOS ADDN _____ F13
TRES PLACITAS _____ A13
TRES VISTAS AT TAYLOR RIDGE _____ E12
TRESSEDER--GLEN _____ R10
TREVISO _____ C19
TRIANGLE REALTY INC _____ E17
TRILLIUM AT HIGH DESERT UNIT 1 _____ E23
TRILLIUM AT HIGH DESERT UNIT 2 _____ E23
TRILLIUM AT HIGH DESERT UNIT 3 _____ E23
TRINITY RANCH _____ E10-F11
TRINITY SQUARE _____ G14
TRIPPLETT--RUTH _____ F15
TROMBLEY--CLARISSA H _____ J21
TROMBLEY--R A _____ J21
TROMBLEY--RA (ASSESSMENT PLAT) _____ J21
TROTTER ADDN _____ J14
TROTTER ADDN NO 2 _____ J14-J15
TRUJILLO ADDN _____ K12-K13
TRUJILLO--ANTHONY J & JOSEPH S _____ J13
TRUJILLO--JOSE FELIPE _____ J14
TRUJILLO--ROBERT _____ Q10
TRUJILLO--SCARTON _____ F13
TRUMAN MIDDLE SCHOOL _____ M9
TRUMBLE PARK VILLAGE _____ L19
TRUSTWELL ADDN _____ G14
TUCKER--DONNA & CECIL _____ M13
TULANE TOWNHOUSES _____ G16
TUMBLEWEED PARK _____ L20
TURNBULLS REDIVISION _____ G16
TURRIETA--FRANCES _____ L12
TURRIETA--TONY _____ M11
TUSCANY RIDGE _____ A11-A12
TUSCANY RIDGE UNIT 2 _____ A12
TUSCANY UNIT 1 _____ A11-A12
TUSCANY UNIT 2 _____ A12
TUSCANY UNIT 3A _____ A12
TUSCANY VILLAGE _____ E22
TUSCANY WEST UNIT 1 _____ A11
TUSCANY WEST UNIT 2 _____ A11
TUSCANY WEST UNIT 3 _____ A11
TUSCANY WEST UNIT 4 _____ A11
TUSCANY WEST UNIT 5 _____ A11
TWO FORTY LLC _____ H14
TYLER _____ C14
U S INDIAN SERVICE _____ C13-D13

Subdivision

Map(s)

UDELL _____ N10
 ULIBARRI -- MAYO _____ J13
 ULIVARRI ADDN _____ K10
 UNCLE CLIFFS FAMILYLAND _____ F17
 UNCLE DOC ADDN NO 1 _____ H20
 UNCLE DOC ADDN NO 2 _____ H20
 UNCLE DOC ADDN NO 3 _____ H21
 UNION DEPOT FRONTAGE ADDN _____ K14
 UNION SQUARE ADDN _____ K14
 UNIT 5 ATRISCO VILLAGE SNOW VISTA SUBDIVISION _____ M9
 UNITED SOUTH BROADWAY CORPORATION _____ M14
 UNITY ADDITION _____ K19
 UNITY ADDN _____ K19
 UNIVERSAL INDUSTRIAL PARK _____ E16
 UNIVERSITY CENTER _____ L15
 UNIVERSITY CENTER PHASE 1 _____ L15
 UNIVERSITY CROSSINGS _____ L15-L16
 UNIVERSITY HEIGHTS _____ K15-K16
 UNIVERSITY HEIGHTS ADDN REPLAT HICKS--J E _____ K16
 UNIVERSITY HEIGHTS ELEM SCHOOL _____ K15
 UNIVERSITY HEIGHTS HOSPITAL _____ F17
 UNIVERSITY OF ABQ URBAN CENTER _____ G11
 UNIVERSITY OF ABQ-ANNEXATION PLAT _____ F12
 UNIVERSITY OF NEW MEXICO AIRPORT PARCEL _____ P17
 UNIVERSITY OF NEW MEXICO SOUTH CAMPUS _____ L15
 UNIVERSITY TOWERS _____ H15
 UNIVERSITY VILLAGE _____ L15
 UNIVISION RADIO _____ J19
 UNM ARENA _____ L15
 UNM CENTRAL CAMPUS _____ J15-K16
 UNM GIBSON COMMERCIAL DISTRICT _____ L15
 UNM LANDS OF _____ N14-P15
 UNM LANDS WEST _____ J15
 UNM NORTH CAMPUS _____ J15-J16
 UNM PARCELS A B & C _____ J19
 UNM PORTION OF _____ K15
 UNM SOUTH CAMPUS RESEARCH PARK _____ L15
 UNM SOUTH CAMPUS RESEARCH PARK--3RD REPLAT _____ L15
 UNM/T-VI PARKING AREA _____ L15
 UNSER _____ K10
 UNSER AND SAGE MARKETPLACE _____ L10-M10
 UNSER CLIFFS _____ D10-E10
 UNSER CROSSINGS _____ K10-K9
 UNSER DIVERSION CHANNEL CORRIDOR _____ J9-K9
 UNSER TOWNE CROSSING _____ J10
 UNSER--AL JR _____ D13
 URBAN DEVELOPMENT AGENCY OF ABQ _____ L14
 URBAN FOREST PARK ADDN _____ H16
 USFS _____ K14
 UTE ADDN _____ K11-K12
 UTILITIES ROW _____ H16

Subdivision

Map(s)

VACATED GENTRY DRAIN _____ G14-H14
 VALDEZ _____ K12
 VALENCIA ESTATES _____ L10
 VALENCIA VILLAGE _____ J11
 VALENZUELA--ISMAEL _____ H12
 VALENZUELAS REDIVISION _____ H12
 VALHALLA ESTATES _____ L9
 VALLE ALTO ADDN _____ G13-G14
 VALLE DEL CANTO UNIT 1 _____ L9
 VALLE DEL CANTO UNIT 2 _____ K9-L9
 VALLE DEL SOL ADDN _____ J11
 VALLE DEL SOL INDUSTRIAL PARK _____ S13
 VALLE ENCANTADA ADDN _____ G21
 VALLE FELICE ESTATES _____ R10
 VALLE GRANDE DEL NORTE UNIT 1 _____ D16
 VALLE GRANDE DEL NORTE UNIT 2 _____ D16
 VALLE NORTE ESTATES _____ D16
 VALLE PARAISO AT ANDALUCIA AT LA LUZ _____ F11-F12
 VALLE PRADO UNIT 1 _____ C9
 VALLE PRADO UNIT 2 _____ C9
 VALLE PRADO UNIT 3 _____ C9
 VALLE VISTA ADDN _____ H12
 VALLE VISTA AT THE TRAILS UNIT 2 _____ C9
 VALLE VISTA ELEM SCHOOL _____ K12
 VALLE VISTA UNIT 1 _____ C9
 VALLE VISTA UNIT 2 _____ C9-H12
 VALLE VISTA UNIT 3 _____ C9
 VALLEY APARTMENTS _____ H13
 VALLEY GARDENS SOUTH UNIT 1 _____ Q11
 VALLEY GARDENS SOUTH UNIT 2 _____ Q10-Q11
 VALLEY HAVEN _____ G13
 VALLEY VIEW ADDN _____ K17
 VALLEY VIEW ADDN REPLAT OF LOTS 17-21 & 36-40 _____ K17
 VALLEY VIEW INDUSTRIAL PARK _____ R14
 VALMONTE ACRES _____ J15
 VALMONTE ACRES/ENCINO MEDICAL BLDG INC _____ J15
 VALVERDE _____ F13-G13
 VAN CLEAVE ACRES _____ G13
 VAN CLEAVE ADDN _____ G13
 VAN CLEAVE--JOSEPH W HOMESTEAD ADDN _____ L20
 VAN CLEAVE--O B _____ L20
 VAN CLEAVE--OTTO B _____ L20
 VAN CLEAVE--OTTO B ADDN NO 2 _____ L20
 VAN CLEAVE--OTTO B ADDN NO 3 _____ L20
 VAN HOWE PARCEL _____ F16
 VAN NUYS ADDN _____ J22
 VANDERPOL ADDITION _____ F13
 VANDYKE _____ E14
 VANLANDINGHAMS _____ H15
 VASQUEZ--EMMA S _____ L12
 VAUGHN SUBD UNIT 1 _____ G13

Subdivision

Map(s)

VEGA BONITA ADDN _____ L11-L12
 VELASQUEZ--HERNANDEZ _____ H12
 VELASQUEZ--LIZ _____ G14
 VENTANA AL SOL AT VENTANA RANCH WEST _____ B8
 VENTANA DEL BOSQUE _____ J12
 VENTANA HIGHLANDS UNIT 1 _____ B8
 VENTANA HIGHLANDS UNIT 2 _____ B8
 VENTANA HIGHLANDS UNIT 3 _____ B8
 VENTANA MESA AT VENTANA RANCH UNIT 2 _____ B8
 VENTANA MESA AT VENTANA RANCH WEST UNIT 1 _____ B8-B9
 VENTANA MESA AT VENTANA RANCH WEST UNIT 2 _____ B8-B9
 VENTANA POINTE _____ B9
 VENTANA RANCH _____ B10-B9
 VENTANA RANCH COMMUNITY PARK _____ B10
 VENTANA RANCH WEST _____ A8-B9
 VENTANA RIDGE AT VENTANA RANCH WEST _____ A8-B9
 VENTANA SQUARE AT VENTANA RANCH _____ B10
 VENTANA TOWNHOMES AT VENTANA RANCH _____ B10
 VENTANA VISTA AT VENTANA RANCH WEST _____ B8-B9
 VENTURA ESTATES UNIT 1 _____ D20-E20
 VENTURA PARK _____ F21
 VENTURA PARK UNIT 2 _____ F21
 VENTURA PLACE _____ C20
 VENTURA PLAZA _____ D20
 VENTURA VILLAGE _____ C20
 VERANDA COMPOUND _____ G12
 VERANDA STREET CONDOMINIUMS _____ G12
 VERANO PLAZA _____ B18
 VERMILION--GERALD G _____ E15
 VERNA _____ L12
 VERNON _____ E14
 VERY BEST LAND DIVISION _____ H11
 VG FARMS _____ S13
 VICIC PLACE _____ G12
 VICTORY ADDN FIRST UNIT OF _____ K16-L16
 VICTORY ADDN NO 2 _____ L16
 VICTORY ADDN NO 3 _____ L16
 VIDAS _____ H17
 VIDEO ADDN _____ L21
 VIETNAM VETERANS PARK _____ J15
 VIGIL _____ L12-M14
 VIGIL - SONYA & LOREN _____ M11
 VIGIL REDIVISION _____ L12
 VIGIL--CECELIA _____ H12
 VIGIL--ERNESTINE _____ H12
 VIGIL--FR JOE D _____ F13
 VIGIL--JUAN A & ORCELIA Q _____ H12
 VIGIL--LARRY NORTH _____ E16
 VIGIL--LARRY WEST _____ P10
 VIGIL--MARY _____ G13
 VIGIL--TONY _____ L12

Subdivision

Map(s)

VILLA BARALE ADDN _____ M13
 VILLA BLANCA TOWNHOUSES _____ G20-G21
 VILLA CANELA ADDN _____ F14
 VILLA DE LA CAPILLA _____ F13
 VILLA DE LA CHAMISA UNIT 1 _____ B10
 VILLA DE LA CHAMISA UNIT 2 _____ B10
 VILLA DE LA CUEVA _____ C19
 VILLA DE MARCO _____ H13
 VILLA DE OESTE PHASE 1 _____ G11
 VILLA DE PAZ UNIT 1 _____ G11
 VILLA DE SAN MARTIN _____ J14
 VILLA DE VILLAGIO _____ A11-A12
 VILLA DEL NORTE _____ D16-E16
 VILLA DEL NORTE UNIT 2 _____ D16
 VILLA DEL REY ADDN _____ F20
 VILLA ENCANTADA _____ E18
 VILLA FIRENZE _____ C20
 VILLA LA CHARLES _____ G22
 VILLA LOMA ESTATES _____ F22
 VILLA PACIFICA _____ F21
 VILLA PALOMAR UNIT 1 _____ D19
 VILLA PLAZA VIEJA _____ J12
 VILLA ROSA TOWNHOMES _____ G20
 VILLA SENDEROS _____ G10
 VILLA SERENA _____ M22-N22
 VILLAGE AT LA ORILLIA _____ D12-E12
 VILLAGE CENTER NORTH _____ A11
 VILLAGE GREENS AT TANOAN UNIT 1 _____ E20-E21
 VILLAGE GREENS WEST AT TANOAN _____ E20
 VILLAGE MANOR ADDN _____ H18-H19
 VILLAGE OF LOS RANCHOS DE ABO _____ E14
 VILLANUEVA--DAVID _____ L11
 VILLAS LAS MANANITAS _____ H13
 VILLAS TUSCANO _____ H23
 VILLEGAS PROPERTY MGMT _____ M11
 VILLEGAS--RALPH _____ M10
 VINEYARD ADDN NO 1 _____ F15-F16
 VINEYARD ADDN NO 1 REPLAT LOT 11 ELY PORTION _____ F16
 VINEYARD ADDN NO 1 REPLAT OF LOT 29 _____ F15
 VINEYARD ADDN NO 1 REPLAT OF LOT 48 _____ F15
 VINEYARD ADDN NO 1 REPLAT OF LOT 6 _____ F15
 VINEYARD ADDN NO 1 REPLAT OF LOTS 30 & 31 _____ F15
 VINEYARD ADDN NO 1 REPLAT OF LOTS 33 & 34 _____ F15
 VINEYARD ADDN NO 3 _____ E15-F16
 VINEYARD ADDN NO 3 & WEIDENHOFER _____ E16
 VINEYARD ADDN NO 3 REPLAT OF LOT 31 _____ E16
 VINEYARD ADDN NO 3 REPLAT OF LOTS 5-7 _____ E15
 VINEYARD ADDN NO 3 REPLAT OF TR 13 _____ E15
 VINEYARD COURT ESTATES _____ C20
 VINEYARD ESTATES _____ C20
 VINEYARD ESTATES TR A _____ C19-C20

Subdivision

Map(s)

VINEYARD ESTATES UNIT 3 _____ C20
 VINEYARD ESTATES UNIT 3A _____ C20
 VINEYARD ESTATES UNIT 4 _____ C20
 VINEYARD ESTATES UNIT 4A _____ C20
 VINEYARD ESTATES UNIT 4B _____ C20
 VINEYARD ESTATES UNIT 5 _____ C20
 VINTNER COURT _____ C20
 VIRGINIA PLACE ADDN _____ L17-L18
 VIRGINIA PLACE ADDN & FLURONS REPLAT BLK 21 _____ L18
 VIRGINIA PLACE ADDN JOHNSONS REPLAT OF BLK 21 _____ L18
 VIRGINIA PLACE ADDN JOHNSONS REPLAT BLK 11 _____ L18
 VIRGINIA PLACE ADDN MANSONS REPLAT OF BLK 2 _____ L18
 VIRGINIA PLACE ADDN MELENDRES REPLAT OF BLK 4 _____ L18
 VIRGINIA PLACE ADDN REPLAT LOTS 24 & 25 BLK 4 _____ L18
 VIRGINIA PLACE ADDN REPLAT LOTS 4 & 5 BLK 2 _____ L18
 VIRGINIA PLACE ADDN REPLAT OF LOT 1-10 BLK 4 _____ L18
 VIRGINIA PLACE ADDN REPLAT OF LOTS 1-3 BLK 2 _____ L18
 VIRGINIA PLACE ADDN REPLAT OF LOTS 7-12 BLK 2 _____ L18
 VIRGINIA PLACE ADDN WOODS REPLAT OF BLK 9 _____ L17
 VISTA _____ K9-L9
 VISTA ALTA ADDN _____ L11
 VISTA BELMONTE _____ J20
 VISTA CANTERA AT VENTANA RANCH _____ B9
 VISTA CASITAS AT VENTANA RANCH _____ B9
 VISTA DE ARENAL AT VENTANA RANCH _____ B9
 VISTA DE ARENAL AT VENTANA RANCH UNIT 2 _____ B9
 VISTA DE ARENAL UNIT 3 AT VENTANA RANCH _____ A9-B9
 VISTA DE LA LUZ _____ F11
 VISTA DE LA LUZ COMMERCIAL _____ F11
 VISTA DEL AGUILA _____ C19
 VISTA DEL AGUILA UNIT 2 _____ C19
 VISTA DEL AGUILA UNIT 3 _____ C18-C19
 VISTA DEL MUNDO _____ J23-K23
 VISTA DEL NORTE _____ D16-E16
 VISTA DEL OSO _____ F18
 VISTA DEL PARQUE _____ A13
 VISTA DEL REY _____ H23
 VISTA DEL RINCON _____ C12
 VISTA DEL RIO ADDN _____ M13
 VISTA DEL RIO ADDN REPLAT OF TRACT A _____ M13
 VISTA DEL RIO POND _____ N13
 VISTA DEL SANDIA _____ F22
 VISTA DEL SOL _____ K11-K12
 VISTA DEL SUR _____ R10
 VISTA ENCANTADA _____ H18
 VISTA ENCANTADA REPLAT _____ H18
 VISTA FAISAN _____ F14
 VISTA FOUR HILLS _____ M22
 VISTA GRANDE ADDN _____ G17
 VISTA GRANDE ADDN UNIT 1 _____ G17
 VISTA GRANDE LAND COMPANYS ADDN NO 1 _____ G17

Subdivision

Map(s)

VISTA GRANDE LAND COMPANYS ADDN NO 2 _____ G17
 VISTA LARGA _____ H15-J16
 VISTA LARGA REPLAT OF LOTS 4-8 _____ J16
 VISTA MAGNIFICA _____ H11
 VISTA MAGNIFICA UNIT 2 _____ H11
 VISTA MANZANO UNIT 1 _____ L10-M10
 VISTA MANZANO UNIT 2 _____ L10-M10
 VISTA MONTANA COMPLEX ADDN _____ G19
 VISTA MONTANO NORTH _____ E11
 VISTA MONTANO SOUTH _____ E11
 VISTA MONTECITO _____ C13
 VISTA NUEVA _____ F21-M10
 VISTA OAKLAND _____ C18-C19
 VISTA OFFICE COMPLEX _____ F21
 VISTA ORIENTE _____ K22
 VISTA ORIENTE REDIVISION OF TRACT C _____ K22
 VISTA ORIENTE REPLAT OF TRACT A1 _____ K22
 VISTA PACIFICA _____ K11
 VISTA PACIFICA UNIT 2 _____ K11
 VISTA SANDIA _____ L9
 VISTA SANDIA UNIT 1 _____ L10-L9
 VISTA SANDIA UNIT 2 _____ L10-L9
 VISTA SANDIA UNIT 3 _____ L10-L9
 VISTA VERDE ESTATES _____ P10
 VISTA VIEJA _____ D10-D9
 VISTA VIEJA UNIT 2 _____ D10-D9
 VISTA VIEJA UNIT 3 _____ D9
 VISTA VIEJA UNIT 4 _____ D9
 VISTA WEST _____ L10
 VITTORIA AT VENTANA RANCH _____ B10
 VIVIAN PLACE _____ L12
 VIVIAN PLACE & YAKIMA _____ L12
 VOL-ANDIA ADDN _____ G17
 VOLCAN VISTA _____ F10-F11
 VOLCANO BUSINESS PARK _____ G10
 VOLCANO BUSINESS PARK PHASE 1 _____ G10-H10
 VOLCANO BUSINESS PARK PHASE 2 _____ G10-H10
 VOLCANO CLIFFS _____ D11-E10
 VOLCANO CLIFFS UNIT 1 _____ E10
 VOLCANO CLIFFS UNIT 10 _____ C8-D9
 VOLCANO CLIFFS UNIT 11 _____ C8-D8
 VOLCANO CLIFFS UNIT 12 _____ C9-D9
 VOLCANO CLIFFS UNIT 13 _____ C9-D9
 VOLCANO CLIFFS UNIT 14 _____ C10-D9
 VOLCANO CLIFFS UNIT 15 _____ D8
 VOLCANO CLIFFS UNIT 16 _____ C10
 VOLCANO CLIFFS UNIT 17 _____ C10-D10
 VOLCANO CLIFFS UNIT 18 _____ D10
 VOLCANO CLIFFS UNIT 19 _____ D10-D11
 VOLCANO CLIFFS UNIT 2 _____ E10
 VOLCANO CLIFFS UNIT 20 _____ C10

Subdivision

Map(s)

VOLCANO CLIFFS UNIT 22 _____ D10-D11
VOLCANO CLIFFS UNIT 23 _____ D11
VOLCANO CLIFFS UNIT 24 _____ D10
VOLCANO CLIFFS UNIT 25 _____ D10-D9
VOLCANO CLIFFS UNIT 26 _____ C10-C11
VOLCANO CLIFFS UNIT 27 _____ C11-D11
VOLCANO CLIFFS UNIT 28 _____ D10
VOLCANO CLIFFS UNIT 3 _____ E10-E11
VOLCANO CLIFFS UNIT 4 _____ D10-E11
VOLCANO CLIFFS UNIT 5 _____ D10-E10
VOLCANO CLIFFS UNIT 6 _____ D9
VOLCANO CLIFFS UNIT 7 _____ D11-E11
VOLCANO CLIFFS UNIT 8 _____ D9
VOLCANO CLIFFS UNIT 9 _____ D8
VOLCANO POINT SHOPPING CENTER _____ K9
VOLCANO VISTA UNIT 1 _____ E10
VOLCANO VISTA UNIT 2 _____ E10
VOLLER--IRMA J _____ K12
VOLLERRA VILLAGE _____ M21-M22
VOTAW ADDN _____ F14
VUE-MOR ADDN _____ C18
VUE-MOR TRAILER COURT _____ C18
WAFFLE HOUSE INC _____ H15
WAGGOMAN & DENISON ADDN _____ K20
WAGGOMAN-DENISON ADDN _____ K20
WAGNER INDUSTRIAL PARK _____ P14
WAGNER--BUDDY _____ T13
WAGNER--W J _____ H18-J18
WAGONER _____ S13
WAGONER--BUDDY _____ T13
WADELICH ESTATES _____ H16
WAINWRIGHT _____ C14
WALDIE _____ L13
WALGREEN ADDN _____ H14
WALKER--ARTHUR L _____ A17
WALMART ADDN _____ K17
WAL-MART ADDN _____ K17
WANDERING WILLY WONKER _____ F12
WARRICK _____ Q11
WASHINGTON BUSINESS PARK _____ C17
WATER DRAIN CANNON _____ L13
WATERSHED _____ H8-J8
WATSON--RAYMOND C _____ H14
WEAKS ADDN _____ J12-K12
WEEKS _____ H16-J16
WEIDENHOFER _____ E16-F16
WELL--MARK _____ C14
WELBORN ACRES _____ Q11
WELLBORN-DE CORP _____ N13
WELLINGTON EAST _____ G17
WELLINGTON WEST _____ G11

Subdivision

Map(s)

WELLS SANDIA MANOR _____ L23
WENDT _____ G14
WENK--CARL _____ Q11
WENONAH VILLAGE _____ L22
WESST CORP _____ J14
WEST 66 / VICTORY LOVE CHURCH / BERUMAN _____ K10
WEST 66 ADDN _____ K10
WEST 80 OF THE 160 ASSOCIATION _____ F21
WEST ABQ BUSINESS ADDN _____ K11-K12
WEST BANK ESTATES _____ F11
WEST BLUFF CENTER _____ H11
WEST BLUFF PARK _____ H11
WEST CENTRAL PLAZA _____ K12
WEST CENTRAL SUBSTATION ADDN _____ L8
WEST END ADDN _____ J13
WEST HIGHLANDS AT HIGH DESERT _____ E23
WEST I-40 DIVERSION CHANNEL _____ J10-J9
WEST MESA MANOR _____ J10
WEST MESA MANOR NO 2 _____ J10
WEST MESA MINI STORAGE _____ H11
WEST OF WESTLAND ROW 3 UNIT B ATRISCO GRANT _____ L8
WEST OF WESTLAND ROW 4 UNIT B ATRISCO GRANT _____ L9
WEST PLATEAU MOBILE HOME _____ K9
WEST POINTE AT VENTANA RANCH _____ B9
WEST POINTE UNIT 2 AT VENTANA RANCH _____ B9
WEST RIDGE MOBILE HOME PARK _____ K9
WEST RIDGE UNIT 1 _____ G10-H9
WEST RIDGE UNIT 2 _____ H10-H9
WEST ROUTE 66 ADDN _____ K10
WEST ROUTE 66 ADDN 2 _____ K10
WEST SIDE ADDN UNIT 1 _____ L13
WEST SIDE ADDN UNIT 2 _____ L13
WEST SIDE TRANSIT FACILITY _____ J9
WEST VUWOOR _____ C18
WEST WINDS _____ G11
WESTBROOK HEIGHTS UNIT 2 _____ L10
WESTCLIFFE _____ H11
WESTERN BREEZE PHASE 1 _____ H11
WESTERN BREEZE PHASE 2 _____ H11
WESTERN DRYWALL CO _____ G14
WESTERN ESTATES _____ H11
WESTERN HEIGHTS MOBILE VILLAGE INC _____ L11
WESTERN RIDGE UNIT 1 AT VENTANA RANCH WEST _____ B8
WESTERN RIDGE UNIT 2 AT VENTANA RANCH WEST _____ B8
WESTERN SHADOWS AT VENTANA RANCH _____ A8-B8
WESTERN TRAILS ESTATES _____ F11
WESTERN VIEW _____ H11
WESTGATE DETENTION DAM DRAINAGE RIGHTS OF WAY _____ M7
WESTGATE HEIGHTS _____ M10
WESTGATE HEIGHTS ADDN UNIT 1 _____ M8-M9
WESTGATE HEIGHTS ADDN UNIT 3 _____ M9

Subdivision

Map(s)

WESTGATE HEIGHTS ADDN UNIT 4 _____ M9
 WESTGATE HEIGHTS ADDN UNIT NO 1 _____ M8-M9
 WESTGATE HEIGHTS ADDN UNIT NO 2 _____ M9
 WESTGATE HEIGHTS ADDN UNIT NO 3 _____ M9
 WESTGATE HEIGHTS ADDN UNIT NO 4 _____ M9
 WESTGATE MOBILE HOME PARK ADDN _____ L9
 WESTLAND DEVELOPMENT CO INC _____ M10-N10
 WESTLAND DEVELOPMENT CO INC & ARAGON _____ N10
 WESTLAND NORTH _____ H7-K8
 WESTPARK SOUTH _____ P9
 WESTPARK ADDN _____ J12-J13
 WESTSIDE SATELLITE CENTER _____ L8
 WESTSIDE SATELLITE CENTER PHASE 2 _____ L8
 WESTVIEW TOWNHOMES ADDN _____ L9-M9
 WESTWAY HILL _____ H11-J11
 WESTWOOD RANCH _____ B13
 WHALE--DALE _____ P14
 WHATABURGER OF NEW MEXICO _____ H16
 WHISPERING POINTE UNIT 1 _____ L10
 WHISPERING POINTE UNIT 2 _____ L10
 WHISPERING POINTE UNIT 3 _____ L10
 WHISPERING POINTE UNIT 4 _____ L10
 WHISPERWOOD UNIT 2 _____ F18
 WHISTLER AT SEVEN BAR NORTH _____ A13
 WHISTLER AT SEVEN BAR NORTH UNIT 2 _____ A13
 WHITE CITY & GLENHAVEN ADDN _____ H14
 WHITE CITY ADDN UNIT 1 _____ H14
 WHITE CITY ADDN UNIT 2 _____ H14
 WHITE OAK ADDN _____ J18
 WHITE--E B _____ J11
 WHITESIDE--RICHARD _____ L12
 WHITE--WALTER E _____ B16
 WHITING ADDN _____ M13
 WILBUR ADDN _____ L11-M11
 WILBUR TRACTS _____ L11
 WILDerness CANON AT HIGH DESERT _____ F23
 WILDerness ESTATES AT HIGH DESERT _____ F23
 WILDerness UNIT 2 _____ F23
 WILDerness UNIT 3 AT HIGH DESERT _____ F23
 WILDflower PHASE 1 _____ C17
 WILDflower PHASE 2 _____ C17
 WILDWOOD ADDN _____ L12
 WILEY--CORA S _____ L12
 WILLA PLACE ADDN _____ E18
 WILLIAMS ADDN _____ J12
 WILLIAMS--DORA A ADDN _____ J12-J13
 WILLIAMS--E B _____ C14
 WILLIAMS--HUGH _____ C14
 WILLIAMS--STEVE & ARMIJO--PEDRO _____ B16-B17
 WILLIS _____ J18-M11
 WILLOW BEND _____ E22-E23

Subdivision

Map(s)

WILLOW WOOD UNIT 1 _____ L21-M21
 WILLOW WOOD UNIT 2 _____ L21
 WILLOW WOOD UNIT 3 _____ L21
 WILLOW WOOD UNIT 4 _____ L21-M21
 WILLOW WOOD UNIT 5 _____ L21-M21
 WILLOW WOOD UNIT 6 _____ L21
 WILLSHIRE HEIGHTS ADDN _____ L21
 WILLSHIRE ESTATES _____ J22
 WILSON _____ C20
 WILSON & AHERN & MONTGOMERY ADDN _____ E16
 WILSON--WILLIAM _____ J15
 WIMBLEDON WEST AT TANOAN _____ G19-G20
 WINDMILL ESTATES _____ E20
 WINDMILL MANOR _____ E11
 WINDMILL MANOR PLACE _____ E11
 WINDSOR ESTATES PHASE 1 _____ H10
 WINDSOR ESTATES PHASE 2 _____ H10
 WINONA ADDN _____ G14
 WINONA ADDN EXTENSION _____ G14
 WINROCK CENTER ADDN _____ J19
 WINROCK CENTER ADDN NO 2 _____ J19
 WINROCK SHOPPING CENTER ADDN NO 2 _____ J19
 WINTERWOOD 2 _____ L23-M23
 WINTERWOOD PARK ADDN _____ L23-M23
 WITH ADDN _____ J13-J14
 WOLFE--ROBERT _____ H12
 WOLF--NELLIE L _____ P14
 WOLTERS _____ J16
 WOOD--BEVERLY ADDN _____ J18
 WOOD--CLIFFORD B _____ E14
 WOODLAND _____ H14
 WOODS--A _____ M13
 WOODS--GUY R _____ N10
 WOODWARD CENTER WEST _____ J14
 WOODWARD--HB _____ E17
 WOODWARD--HUGH B _____ K15-L15
 WOODWARD--SW CONSTRUCTION _____ E17
 WORTH--MIKE _____ D16
 WYOMING MALL _____ H19-H20
 WYOMING SUBSTATION ADDN _____ E19
 YAKIMA _____ L12
 YALE & ROSS ADDN _____ L15-L16
 YALE VILLAGE ADDN _____ L16-M16
 YANNI--J _____ L14
 YARBROUGH--BUD _____ E15
 YEAROUTS _____ J17
 YEAROUTS/KNOB HEIGHTS ADDN BLKS 1 2 & 11 _____ L16
 YELLOW FREIGHT ADDN _____ J10-J11
 YORBA LINDA _____ E20
 YSELA ADDN _____ K12-K13
 YUCCA ADDN UNIT 1 _____ K11

Subdivision


Map(s)

Subdivision

Map(s)

YUCCA ADDN UNIT 2 _____ K11
 ZACHARY _____ J14
 ZAMARRON--JESUS J _____ Q14
 ZAMORA--ROBERTA M _____ B16
 ZAPP VAN ADDN _____ J14
 ZAPP VAN ADDN NO 10 _____ F14
 ZAPFS ORCHARD _____ J13
 ZEARING RANCH _____ L12
 ZIA ELEM SCHOOL _____ K17
 ZIA GARDENS _____ E15
 ZIA PUERTO _____ M15
 ZIA TRADING COMPANY _____ E15
 ZIA TRUST _____ H14
 ZICKERT ADDN _____ H12
 ZIMMERMAN ADDN _____ K11-K12
 ZIMMERMAN ADDN REPLAT OF LOT 12 _____ K12
 ZINTER FAMILY _____ Q11
 ZOLIN KUNATH TRES EQUINAS LLC & CURB INC _____ A11
 ZOLIN KUNATH TRES ESQUINAS LLC & CURB INC _____ A11-A9
 ZOLIN/KUNATH TRES ESQUINAS & CURB INC _____ A11
 ZUNI ADDN _____ H19
 ZUNI ELEMENTARY SCHOOL _____ H18
 ZUNI RENTAL ADDN _____ H16
 ZUNI TOWNHOMES _____ K17
 ZWEIG & JAMISON _____ J17

STREET INDEX



Albuquerque Geographic Information System

Street Name	Map(s)
1ST ST NW	H14-K14
1ST ST SE	L19-M19
1ST ST SW	K14
2ND ST NW	B16-K14
2ND ST SE	L19-M19
2ND ST SW	K14-T13
3RD ST NW	G14-K14
3RD ST SE	L19-M19
3RD ST SW	K14-L14
4TH ST NW	A17-K14
4TH ST SE	L19-M19
4TH ST SW	K14-L14
5TH CT NW	F14
5TH ST NW	E15-K14
5TH ST SE	L19-M20
5TH ST SW	K14
6TH CT NW	F14
6TH ST NW	E14-K14
6TH ST SW	K14
7TH CT NW	F14
7TH ST NW	G14-K14
7TH ST SE	M20
7TH ST SW	K14
8TH CT NW	F14
8TH ST NW	E14-K14
8TH ST SE	M20
8TH ST SW	K13-L14
9TH ST NW	F14-K13
9TH ST SE	M20
9TH ST SW	K13
10TH CT NW	F14
10TH ST NW	F14-K13
10TH ST SE	M20
10TH ST SW	K13
11TH ST NW	F14-J13
11TH ST SE	M20
11TH ST SW	K13
12TH CT NW	G14
12TH ST NW	F14-J13
12TH ST SE	M20
12TH ST SW	K13
13TH ST NW	G14-J13
13TH ST SW	K13
14TH CT NW	G14
14TH ST NW	F14-J13
14TH ST SE	M20
14TH ST SW	J13-K13
15TH CT NW	F13-G13
15TH ST NW	G13-J13
15TH ST SW	J13-K13
16TH CT NW	F13
16TH ST NW	J13
16TH ST SW	J13-K13
17TH CT NW	F13
17TH ST NW	H13-J13
17TH ST SE	M20
18TH ST NW	H13-J13
18TH ST SE	L20-M20
19TH ST NW	H13-J13
20TH ST NW	H13-J13
20TH ST SE	M20
21ST ST NW	H13
22ND ST NW	H13
23RD ST NW	H13
34TH ST SE	L19
40TH ST NW	J12-K12
45TH AV SE	L19
46TH ST NW	J12-K12
46TH ST SW	K12
47TH ST NW	J12-K12
47TH ST SW	K12
48TH ST SW	K12
49TH ST NW	J11-K11
50TH AV SE	L19
50TH ST NW	K11
51ST ST NW	G11-K11
51ST ST SW	K11

Street Name	Map(s)
52ND ST NW	K11
52ND ST SW	K11
53RD ST NW	H11-K11
53RD ST SW	K11
54TH ST NW	H11-J11
55TH ST NW	H11-K11
55TH ST SW	K11
56TH ST NW	H11-K11
56TH ST SW	K11
57TH PL NW	J11
57TH ST NW	G11-K11
57TH ST SW	K11
58TH ST NW	J11-K11
59TH ST NW	J11-K11
59TH ST SW	K11
60TH ST NW	J11-K11
60TH ST SW	K11
61ST ST NW	J11-K11
61ST ST SW	K11
62ND ST NW	J10-K11
62ND ST SW	K11
63RD ST NW	G10-K11
63RD ST SW	K11
64TH ST NW	F10-K11
64TH ST SW	K11
65TH ST NW	F10-K11
65TH ST SW	K11
66TH ST NW	F10-G10
67TH ST NW	F10-G10
67TH ST SW	K10
68TH ST NW	G10-J10
68TH ST SW	K10
69TH ST SW	K10
70TH ST NW	G10
71ST ST NW	G10
72ND PL NW	J10
72ND ST NW	G10-J10
75TH ST NW	G10
75TH ST SW	K10-L10
76TH ST NW	J10
76TH ST SW	L10
80TH ST NW	G10-J10
81ST ST NW	D10-E10
82ND ST SW	K10-M10
86TH ST SW	K9-M9
90TH ST NW	K9
90TH ST SW	K9-M9
93RD ST SW	M9
94TH ST NW	J9-K9
94TH ST SW	K9-M9
97TH ST SW	L9
98TH ST NW	K8-K9
98TH ST SW	K9-P9
100TH ST SW	L9-M9
102ND ST NW	K8-L8
102ND ST SW	L8
106TH ST NW	K8-L8
106TH ST SW	L8
110TH ST NW	K8-L8
110TH ST SW	L8
114TH ST NW	K8-L8
114TH ST SW	L8-M8
118TH ST NW	J7-L8
118TH ST SW	L8-P8
122ND ST NW	K7
122ND ST SW	L8
126TH ST NW	K7
A AV SE	L19-M16
A ST SE	M21
ABAJO RD SE	M14
ABBAY CT NW	G11
ABBOT PL NW	H10
ABBY JEAN PL NW	G12
ABEES ST SW	P8
ABEJARRON ST NW	C10
ABERDEEN DR SE	M16-M17
ABEYTA RD SW	L10

Street Name	Map(s)
ABIERTO VISTA CIR NW	D9
ABILENE AV SE	L14
ABIQUIU PL NE	E23
ABIS CT NE	C19
ABO CANYON DR NW	H8
ABO ST SW	L11
ACACIA ST NW	D10-D11
ACADEMIC PL SE	L15-L16
ACADEMY CT NE	E19
ACADEMY HILLS DR NE	E20-E21
ACADEMY KNOLLS DR NE	F21
ACADEMY PARKWAY BLVD NE	E17
ACADEMY PARKWAY EAST NE	E17
ACADEMY PARKWAY NORTH NE	E17
ACADEMY PARKWAY SOUTH NE	E17
ACADEMY PARKWAY WEST NE	E17
ACADEMY RD NE	E17-F19
ACADEMY RIDGE CT NE	E21
ACADEMY RIDGE DR NE	E22
ACADEMY RIDGE PL NE	E22
ACADEMY RIDGE RD NE	E21-E22
ACADEMY ST NW	B12
ACADEMY TRL NE	F19
ACAPULCO DR NE	F22
ACCESS ROAD C SE	N15
ACCIPITRINE CT SE	M22
ACEQUIA ESCONDIDA NW	H13
ACOMA SE	L20
ACOMA RD SE	K17-L21
ACTON CT NW	B9
ADA CT NE	H15-H16
ADA PL NE	H15-H16
ADAGIO CT NW	E15
ADAMS PL SE	L17
ADAMS ST NE	C17-K17
ADAMS ST SE	K17-L17
ADDIS DR SE	R16
ADELE PL NE	D19
ADELITA DR NE	J23
ADINA LA NW	B10
ADIRONDACK PL SE	L21
ADJIDUAMO AV SE	L22
ADMIRAL DEWEY AV NE	E20-E21
ADMIRAL EMERSON AV NE	E20-E21
ADMIRAL HALSEY DR NE	E21
ADMIRAL LOWELL AV NE	E20-E21
ADMIRAL LOWELL PL NE	E20
ADMIRAL NIMITZ AV NE	E20-E21
ADMIRAL RICKOVER DR NE	E21
ADOBE RD NW	F13-F14
ADOBE ROSE PL NW	C9
ADONAI RD NW	K9
ADONIS CT NE	H22
ADRIAN ST SW	K10
AEROSPACE PKWY NW	F6-G6
AFFIRMED ST SW	L8
AGATE AV NW	D10-E11
AGATE HILLS RD NW	C13
AGATE LA NW	D11-E11
AGAVE ST NW	C8-D8
AGAVE VERDE WY NE	E16
AGNES CT NE	J23
AGUA FRESCA AV NW	H13
AGUA FRIA CT NW	D10
AGUA SARCA CT NE	G21
AGUACATE DR NW	H10
AGUILA ST NW	D10
AIDA RD NW	A11
AIR GUARD DR SE	M18
AIR PARK RD SE	M16
AIRCRAFT AV SE	M15
AIRPORT DR NW	J10-K10
AIRPORT DR SW	K10-M11
AIRTECH CT SE	N15
AIRWAY DR SW	L12
AIRWAY RD SW	L13
AJLOUN ST NW	B10

Street Name	Map(s)
AKUTAN CT NW	J8-J9
AL ST NW	G10
ALADDIN CT NW	J10
ALAMEDA BLVD NE	C16-C21
ALAMEDA BLVD NW	A14-C16
ALAMEDA PARK DR NE	C16
ALAMEDA PL NE	B18
ALAMEDA RD NE	B16-B17
ALAMEDA RD NW	B16
ALAMILLO RD NW	C9
ALAMO AV SE	M14-M16
ALAMO CANYON DR SW	N8
ALAMO RD NW	C13-D13
ALAMOGORDO DR NW	G11-H11
ALAMOGORDO PL NW	G11
ALAMOS RD NW	E14-F15
ALAMOS WY NW	E14-F14
ALASKA PL NE	G22
ALBA PL NW	A13
ALBANY CT NW	B12
ALBERO ROSSO DR NW	A12
ALBERTA LA NW	E11
ALCALDE PL SW	K13
ALCAZAR ST NE	F18-K19
ALCAZAR ST SE	K19-L19
ALDEA AV NW	A10
ALDER NE	D18
ALDER DR NW	B11
ALDERETE CT NW	D10
ALDERETE LA SW	Q11
ALDERMAN DR NW	E12
ALEESA CT NE	C19
ALEGRIA CT NW	B10
ALEGRIA RD NW	A10-B11
ALEJANDRO LA NW	G12
ALEJANDRO ST NW	J11-J12
ALENE CT NE	K23
ALEXANDER BLVD NE	F16-G16
ALEXANDER RD NW	F13
ALEXANDRIA ST SW	M9
ALEXANDRIA DR NE	D21-E21
ALEXANDRIA RD NE	D21-E21
ALEXIS AV SW	M9
ALEXIS CT SW	M9
ALFANJE ST NW	C10
ALFREDO GARCIA CT NW	E13
ALGIERS DR NE	F21
ALGODONES CT NE	H22
ALGODONES ST NE	H22-J22
ALHAMBRA AV SW	J13
ALICANTE AV SW	L10
ALICE AV NE	J18-K22
ALICE CT NE	J22
ALISO DR NE	G17-K17
ALISO DR SE	K17-L17
ALIYAH LA NW	F14-L8
ALL SAINTS RD NW	C13
ALLANDE RD NE	D20
ALLANO CT NW	B9
ALLEGHENY CT NW	B12
ALLEGIANCE ST NW	B9-C9
ALLEGRETTO TRL NW	H13
ALLEGRO WY NW	H13
ALLEN CT NW	B12
ALLISON CT NE	H22
ALMA ENCANTADA CT NW	C14
ALMENDRA CT NW	D10
ALMENDRA PL NW	D10
ALMERIA DR NW	F11
ALOE RD NW	C10
ALONA DR NW	F11
ALONDRA LA NW	C14
ALOYSIA LA NW	J12
ALPHA AV NW	G11
ALPHA CT NW	G11
ALPINE CT NE	F23
ALPINE RD SW	Q11

Street Name	Map(s)
ALPINE TRAIL ST NE	E23
ALPS WY NE	G22
ALTA DR NW	A13
ALTA LOMA LA NE	C18
ALTA MESA NW	B12
ALTA MONTE AV NE	G16-G20
ALTA MONTE AV NW	G14
ALTA MONTE CT NE	G16
ALTA MONTE PL NW	G14
ALTA VISTA CT SW	L11
ALTEZ ST NE	G20-L20
ALTEZ ST SE	L20
ALTIMA PL NW	E12
ALTO REY CT NW	D10
ALTOS CT SW	N10
ALTOS WY SW	N10
ALTURA AV NE	J17
ALTURA AZUL LA NE	H17
ALTURA MESA LA NE	H17
ALTURA PL NE	J17
ALTURA VERDE LA NE	H17
ALTURA VISTA LA NE	H17
ALTURA VISTA PKWY NE	H17
ALUMNI DR SE	L15
ALVARADO DR NE	G18-K18
ALVARADO DR SE	K18-L18
ALVARADO PL NE	H18
ALVERA AV SW	M9
ALVERA CT SW	M9
ALVIS CIR SW	R10
ALWOOD DR NW	J9
ALYDAR AV SE	M22
AMADO CT NW	H12
AMADO RD NW	H12
AMALIA RD SW	L10-M11
AMANDA ST SW	K10
AMARA VISTA CT NE	A17-B17
AMARANTH AV NW	A13
AMATISTA ST NW	B13
AMBAR CT NW	A10
AMBASSADOR RD NE	H20
AMBER DR NW	G13
AMBERLY RD SW	L10
AMBERSIDE RD NW	H10-H11
AMBERSTONE RD SW	M10
AMERICAN DR NE	H16
AMERICAN HERITAGE DR NE	F19
AMERICARE CT NW	H11
AMERICAS PKWY NE	H18-J19
AMHERST DR NE	G16-K16
AMHERST DR SE	K16-L16
AMHERST PL NE	G16
AMIGANTE DR NE	E21
AMIGO WY NE	E20-F20
AMISTAD RD NE	E21-F21
AMMAN AV NE	D21
AMMO RD SE	N17-N18
AMOLE DR SW	M9
AMOLE MESA AV SW	N8-N9
AMOLE VISTA ST SW	M9
AMOR DR NW	H10
AMRAAM LA NE	B19
AMY AV NW	J9
AMY KAY CT NW	F13
AMY MARIE CT NW	J10
ANA CT NW	H11
ANACAPA AV NW	K9
ANACONDA ST SW	M9
ANADOR CT NW	A10
ANAF CLUB ST SE	M19
ANAHEIM AV NE	C17-C21
ANASAZI DR NE	E23
ANASAZI RIDGE AV NW	A10
ANAYA ST SW	M8
ANCALA LA	F21
ANCALA TRL NE	F21
ANCHO CT NW	J11

Street Name	Map(s)
ANCIENTS RD NW	A10
ANDALUCIA NE	E22
ANDALUSIAN AV SW	L8
ANDANTE TRL NW	C9
ANDERSON AV SE	L14-L18
ANDERSON HILL AV SW	N9
ANDERSON PL SE	L17
ANDESITE DR NW	B10-B11
ANDREA CIR NW	A14
ANDRETTI AV SW	L8
ANDREW DR NE	F18-G18
ANDREWS AV SW	N9
ANDROMEDA AV NW	A11
ANGEL DR NW	H9
ANGEL PEAK RD NW	B8-B9
ANGELINA DAISY ST SW	M10
ANGELINA PL NE	K21
ANGUS WY SW	L9
ANICETO RD NW	B16
ANIMAS PL NW	H9
ANISTON CT NE	F20
ANISTON ST NE	F20
ANKARA RD NE	D21
ANN AV SW	M13
ANNA MARIA PL SW	K12
ANNAPOLIS CT NE	E20
ANNAPOLIS DR NE	E21
ANNAPOLIS RD NE	E20
ANTARES RD NE	E21
ANTELOPE CIR SE	L22
ANTELOPE DANCER TRL NE	J23
ANTELOPE RUN RD NE	E22
ANTEQUERA RD NW	E12-F12
ANTHIS AV SE	M19
ANTHONY LA SW	L12
ANTHONY PL SW	L12
ANTIGUA NE	E21
ANTLER TOOL RD SW	N8
ANTON CIR NE	D21
ANTONIA CT NW	C13
ANTONIO DR NE	J23
APACHE AV NE	H19-H22
APACHE AV NW	H14
APACHE CT NE	H16
APACHE PINE WY NE	C20
APACHE PL NE	H22
APACHE PLUME PL NE	E23-E24
APALTAGUA DR SW	N9
APODACA ST SW	M8
APOLLO CT NW	E11
APOLLO DR NW	E11-E12
APPALACHIAN WY NE	G22
APPALOOSA DR NW	E11
APPIAN WY NE	G22
APPLE LA NW	H12
APPLE VALLEY AV SW	Q10-Q11
APPLEWOOD LA NW	H10
APPOMATTOX PL NE	D20
APRIL FLOWER PL SW	M10
APRIL FLOWER RD SW	M10
APRIL ST SE	L22
AQUAMARINE RD NE	C19
AQUARIUS AV NW	A11
AQUEDUCT RD SE	M22
ARABELLA DR NW	A11
ARABIAN DR NW	E11
ARABIAN PL NW	E11
ARADA LA NW	C14
ARAGON RD SW	L11-M11
ARAGON ST SE	M22
ARAPAHOE AV NW	A13
ARBOLEDA SENDA NE	G23
ARBOR PL NE	F15
ARBOR RD NW	F12-F13
ARBORDALE LA NW	F13
ARBUS DR SE	R16
ARBUSTOS CT NE	F22

Street Name	Map(s)
ARCADIA RD NE	L23
ARCADIAN TRL NW	G13-G14
ARCH CT NE	J23
ARCHES RD SE	L21
ARCHIBEQUE LA NW	B16
ARCHULETA DR NE	J23
ARCILLA PL NW	D10
ARCO NW	F11
ARDMORE AV NW	A10
ARENAL RD SW	M10-M13
ARENAS PL SE	M23
ARENOSO PL NW	G10
AREZZO DR NW	A11
ARGON AV NE	J23
ARGONITE DR NW	A12
ARGUELLO TRL NE	K21
ARGUS AV NW	G11
ARGUS LOOP SE	M16
ARGYLE AV NE	D19
ARIAS AV NW	J13
ARITAS RD SW	M13-N13
ARIZONA PL NE	G18-H18
ARIZONA ROSE DR SW	M10
ARIZONA ST NE	G18-J18
ARIZONA ST SE	K18-L18
ARKANSAS RD NW	H9
ARLINGTON AV NW	B12
ARLOLANE AV SW	P10
ARLOTE AV SE	K17
ARMAND CT NW	G10
ARMAND RD NW	G10
ARMIJO PL SW	M13
ARMIJO RD SW	M13
ARMISTICE RD NE	D20
ARNO ST NE	E15-K14
ARNO ST SE	K14-M14
ARROW POINT RD NW	F11
ARROWHEAD AV NW	B12-B13
ARROYO BEND DR NW	B13
ARROYO CHAMISA RD NE	F21
ARROYO CREST DR NW	B13
ARROYO DE VISTA NE	F22-F23
ARROYO DEL OSO AV NE	F18-F19
ARROYO DEL OSO PL NE	F19
ARROYO FALLS ST NW	H9
ARROYO HONDO ST SW	L10-M10
ARROYO LUPINE CIR SE	L20
ARROYO SECO NE	E16
ARROYO VISTA BLVD NW	J7-K8
ARTEMISIA AV SW	N9
ARTESANOS CT NW	G13
ARTHUR DR SW	M13
ARTHUR LA SW	M13
ARVADA AV NE	H14-H21
ARVADA AV NW	H14
ARVILLA AV NE	G17-G21
ARVILLA AV NW	G13-G14
ARVILLA CT NE	G20
ARVILLA PL NE	G18
ASBURY CT NW	B12
ASBURY LA NW	B12
ASGARD RD SW	L9
ASH CT SE	L15
ASH ST NE	K15
ASH ST SE	K15-L15
ASHFALL PL NW	J9
ASHLAND ST NW	B9
ASHLYNN LA NE	B19
ASHTON LOOP NE	C20
ASHTON PL NE	C19-C20
ASPEN NE	D18
ASPEN AV NE	J14-J21
ASPEN AV NW	H12-J14
ASPEN CT NE	J20
ASPEN CT SE	L19
ASPEN GLADE DR NW	B12-B13
ASPEN LEAF DR NE	C20

Street Name	Map(s)
ASPENWOOD AV NW	H10
ASPER CT NE	G21
ASTAIR AV NW	F10
ASTER CT SE	L20
ASTER RD SW	L10
ATHENS DR NE	F22
ATHERTON WY NW	F11
ATKINSON PL NE	J20
ATLANTIC AV SW	K13-K14
ATLANTIC CITY AV NE	G22
ATLANT DR NW	A10
ATRISCO DR NW	D10-K12
ATRISCO DR SW	K12-M11
ATRISCO LA SW	M11
ATRISCO PL NW	J11
ATRISCO RANCH RD SW	M9
ATRISCO VISTA BLVD NW	C6-G6
AUBRIGHT RD NE	J20
AUBURN AV NE	J23
AUGUSTA AV NE	E20
AUSTIN AV NW	H9
AUTUMN BREEZE RD SW	M10
AUTUMN CANYON RD SW	M10
AUTUMN ROSE DR NE	B19
AUTUMN SAGE CT SE	L20
AUTUMN SAGE DR NW	B13
AUTUMN SKY RD SW	M10
AUTUMN VIEW ST SW	L10
AUTUMNWOOD PL SE	L23-M23
AVALON PL NW	K11
AVALON RD NW	K10-K9
AVANTI ST SW	L9
AVEDON DR SE	R16
AVENALES AV NE	F20
AVENIDA ALTURAS NE	H17-J17
AVENIDA ARTURO NW	E11
AVENIDA CESAR CHAVEZ SE	L14-L15
AVENIDA CESAR CHAVEZ SW	L14
AVENIDA CHARADA NW	G13
AVENIDA CHIQUITA NW	E11
AVENIDA CIELITO NE	J17
AVENIDA CRISTO REY NW	F13
AVENIDA CUESTA NE	F22
AVENIDA CURVATURA NW	G13
AVENIDA DE JAIMITO NW	C10
AVENIDA DE LA LUNA NE	F20
AVENIDA DEL OSO NE	E20-F20
AVENIDA DEL SOL NE	J17
AVENIDA EL TREN SE	N13-P14
AVENIDA ENTRADA NW	G13
AVENIDA ESTRELLITA NE	J17
AVENIDA LA BARRANCA NW	B10-B11
AVENIDA LA COSTA NE	E18-E19
AVENIDA LA CUCHILLA NW	E14
AVENIDA LA MIRADA NW	A10-B11
AVENIDA LA PRESTINA NE	F19
AVENIDA LA RESOLANA NE	J17
AVENIDA LAS CAMPANAS NW	F13
AVENIDA LOS GRIEGOS NW	F13
AVENIDA MADRID NW	A10
AVENIDA MANANA NE	J17
AVENIDA NEVADA NE	G19
AVENIDA REAL NW	H11
AVENIDA SERENA NW	A11-B11
AVENIDA SERENA PL NW	B11
AVENIDA SEVILLE NW	A10
AVENIDA VISTA CERROS NW	B8
AVENIDA VISTA SOL NW	B8-B9
AVENIDA VISTA VENTANA NW	B8-B9
AVENTURA CT NW	A12
AVESTRUZ ST SW	P8
AVIGNON CT NW	B9
AVITAL DR NE	K23-L23
AVOCET RD NW	B12
AVON ST NW	G14
AVONDALE PL NW	H9
AXTELL ST SE	P14-Q14

Street Name	Map(s)
AYRSHIRE CT SW	T13
AZALEAS RD NW	A10
AZAR PL NW	J12
AZOR LA NW	D10
AZTEC CT NE	G21
AZTEC RD NE	G15-G21
AZTEC RD NW	G13-G15
AZUCENA PL NW	C10
AZUELO NW	F10-F11
AZUELO AV NW	F10
AZURE AV NE	F18
B AV SE	L19-M19
B ST SE	M21
BABY DEENA ST NW	B11
BACA LA NE	J14
BACCARAT LA NE	E22
BACO NOIR DR SW	N9
BADGER LA SE	L22
BAER PL NW	D11
BAHAMA ST NE	G22
BAJA CT NE	F22
BAJA DR NE	F21-F22
BAJADA DR NW	B11
BAKER AV NE	F18
BAKER CT NW	B12
BAKER LA NE	B17
BALCON CT NW	C12
BALD EAGLE RD NW	B11
BALDWIN AV NE	H20-J21
BALE SEALS ST SW	P8
BALEARIC AV SW	L10
BALI CT NE	F22-G22
BALLOON FIESTA PKWY NE	B17-B18
BALLOON MUSEUM DR NE	B17-C17
BALLOON PARK RD NE	E17
BALSA CT NE	E22
BALSA PL NE	E22
BALSAM GLADE RD NW	C9
BANCROFT CT NE	E22
BAND SAW DR NW	H13
BAND SAW PL NW	H13
BANDELIER DR NW	A11-A12
BANEBERRY DR NE	C17
BANFF DR NE	F22
BANGOR AV NW	E10
BANYON AV NW	B9
BAR HARBOR PL NE	G22
BARBADOS AV SW	M9
BARBARA ELLEN AV NE	G21
BARBARA PL NW	G11
BARBARA VISTA AV SW	P10-P9
BARBARO DR SE	M22
BARBED WIRE DR SW	M9
BARBER PL NE	F18
BARBERRY ST SW	L10
BARBOA CT SW	P11
BARBOA RD SW	P11
BARCELONA PL SW	N10
BARCELONA RD SW	N10
BAREBACK PL SW	N10
BARELAS CT SW	K13
BARELAS RD SW	K14-L14
BARLANE PL NW	F14
BARNHART CT NE	E18
BARNHART ST NE	E18
BARONET PL NE	K22
BAROQUE LA NW	C9
BARRANCA DR SW	M9
BARRANCA OSO CT NE	F23
BARRANCA VISTA CT NE	F23
BARRETT AV NW	B13
BARRINSON NE	E21
BARRO RD SE	Q14
BARSTOW ST NE	B19-E19
BART AV NE	F19
BART CT NE	F19
BARTLETT ST NE	D17

Street Name	Map(s)
BARTOLO AV SW	M11
BARTOLO PL SW	M11
BARTONWOOD PL NE	E21
BASALT AV NW	G9
BASALT PEAK DR NW	B10-B11
BASEHART SE	K15-L15
BASHA ST NW	B11
BASIL PL NW	C10
BASIN CREEK CT NW	D11
BASIN CREEK TRL NW	D11
BASIN ST NE	F22
BASKET WEAVER PL NW	A10
BASSWOOD CT NW	H10
BASSWOOD DR NW	H10
BATAAN DR SW	K10-L11
BATES CT NW	B11
BATES LA SE	T13
BATES RD SE	S13-T13
BATES WELL LA NW	H9
BATTLE CREEK ST NW	B9-C9
BAUER RD NE	K23
BAXTER CT NW	B12
BAY CT NE	G20
BAY MARE AV SW	M9
BAYBERRY NE	D18
BAYBROOK RD NW	J10
BAYITA LA NW	F13-F14
BAYLOR DR SE	L16-M16
BAZAN CT SW	K14
BEACH RD NW	G12-H12
BEACON KNOLL CT NW	C12
BEADS ST SW	N8-P8
BEAKER RD SW	P8
BEAR CANYON LA NE	E15-E16
BEAR CANYON RD NE	E19
BEAR CLAW RD NW	E11
BEAR DANCER TRL NE	H23
BEAR LAKE WY NW	H8
BEAR MOUNTAIN TRL NE	B19
BEARGRASS CT NE	E24
BEAU CHENE NE	E21
BEAVER CREEK RD NW	H8
BEAVER TRL SE	L22
BEAVER WOOD CT NW	J10
BECK DR NE	E18-E19
BEDROCK CT NW	A12
BEEBE ST NE	F21
BEESON SE	L20
BEL AIR CT NE	H17
BEL AIR DR NE	H17
BEL AIR PL NE	G17-H17
BEL VEDERE LA NE	K14
BELCHER AV NE	E18
BELCHER CT NE	E18
BELL AV SE	L14-L21
BELL AV SW	L13-L14
BELL PARK CIR SE	L19
BELLA VISTA PL NW	C12
BELLAMAH AV NE	J18-J23
BELLAMAH AV NW	J13-J14
BELLAMAH CT NE	J19
BELLEHAVEN AV NE	H20-J20
BELLEHAVEN CT NE	J20
BELLEHAVEN LA NE	J20
BELLEHAVEN PL NE	J20
BELLEVUE CT NW	B13
BELLEVUE ST NW	B13
BELFLOWER LA NE	C17
BELLINI LA NW	B10
BELLROSE AV NE	G18-G20
BELLROSE AV NW	F13-G15
BELLROSE CT NE	G19
BELNAP PL NW	B11
BENABERRY PL SW	Q11
BENAVIDES AV SW	M9
BENAVIDES RD SW	M8-M9
BENGE PL NW	C16

Street Name	Map(s)
BENICIA LA SW	L14
BENITO ST SW	M8
BENJAMIN PL NE	B20
BENNY RD SW	L11
BENSON CT NW	F11
BENT RD NE	D20
BENT TREE DR NW	G10-G11
BENTLEY CT NW	B13
BENTON AV NW	A12-A13
BENTON ST NW	B13-C13
BENTWOOD TRL NE	F19
BERESFORD LA NW	F11
BERGQUIST PL NW	K11
BERINGER AV NE	E22
BERKELEY PL NE	K16
BERM NW	F11
BERMUDA DR NE	F22-G22
BERMUDA DUNES NE	E21-E22
BERNAL CT NE	C19
BERNALILLO PL SE	M22-N22
BERNARDINO RD NW	H13
BERNARDO CT NE	D16
BERNICE AV SW	L13
BERRY RD NW	F14
BERRY ST NE	E20
BERRYESSA RD NE	C20
BERYL CT NW	H13
BETHEL AV SE	M14-M15
BETHEL DR SE	M14
BETHEL RD SE	M14
BETTE CLAIR SE	L20
BETTS CT NE	J21
BETTS DR NE	G21-H21
BETTS PL NE	J21
BETTS ST NE	H21-K21
BETTY SABO ST NE	C19
BEULAH DR SE	N22
BEVERLY HILLS AV NE	B17-B20
BEVERLY RD SW	L12
BEZEMEK AV NW	H14
BIANCA CT SW	L10
BICE RD NW	H11
BIEN MUR DR NE	B18-B19
BIG BEND RD NE	G22
BIG COTTONWOOD DR SW	N13
BIG PINE DR NW	H10
BIG ROCK DR NW	B10
BIG SAGE DR NW	B10
BIG SKY DR NE	G23
BIG SPRINGS RD SW	N8
BIGGS AV SE	M17
BIGHORN RD NE	E23
BILBOA ST NW	A10
BILL CODY DR NW	F10-G10
BILLY THE KID RD SW	N9
BINBROOK RD NW	B9
BING PL NE	E19
BIRCH NE	D18
BIRCH CT SE	L19
BISBEE PL NW	B10
BISCAYNE DR NE	F22
BISON SPRINGS ST SW	N8
BISON TRL NW	E11
BITTER CREEK DR NW	B8
BIXBY ST NW	H9
BLACK CANYON ST NW	C9
BLACK DR NW	F10
BLACK FARM LA NW	C13
BLACK GOLD RD SE	M22
BLACK HILLS CT NE	G22
BLACK HILLS RD NE	G22-H22
BLACK OAK CT NE	C20
BLACK OPAL TRL SW	N9
BLACK PEARL TRL SW	N9
BLACK PINE PL NE	E18
BLACK RIDGE DR NW	E10
BLACK ROCK RD NW	G10

Street Name	Map(s)
BLACK STALLION RD SW	N9
BLACK VOLCANO RD NW	F10
BLACK WILLOW DR NE	E22
BLACKBIRD DR SW	L8-M8
BLACKSTONE RD NE	F23-G23
BLAINE RD SW	L10
BLAIR CT NE	J23
BLAIR DR NE	J23
BLAIR RD	D13
BLAKE RD SW	N10-N9
BLANCO DR NW	A13
BLANDA CT NW	B10
BLANFORD RD SW	L10-M11
BLANKET FLOWER PL NE	E23
BLAZICK ST SW	M9
BLAZING STAR CT SE	M20
BLAZING STAR RD SE	M20
BLETCHER RD SW	L13
BLEVIN CT NE	J23
BLOODSTONE RD NE	C19
BLOSSOM PL NE	E19
BLOSSOM WOOD PL NW	J10
BLUE AVENA AV SW	M10
BLUE CYPRESS AV NE	B19
BLUE FEATHER AV NW	B11
BLUE FLAX CT NE	E23
BLUE GRAMA RD NE	E23
BLUE HERON ST NW	B9
BLUE HOLLY CT NE	B19
BLUE JAY LA NE	D19
BLUE JAY LA NW	G11
BLUE MEADOW TRL SW	P9
BLUE MESA DR NE	B19-C19
BLUE MOON LA NE	B19
BLUE PINE AV NW	E11
BLUE QUAIL RD NE	J23
BLUE QUARTZ TRL SW	N9
BLUE RIBBON RD SE	M21-M22
BLUE RIDGE PL NE	G22
BLUE SAGE PL NE	C17
BLUE SKY ST SW	N9
BLUE SPURGE ST SW	K10-L10
BLUE STONE RD NW	A12
BLUEBERRY LA NW	E12
BLUEBONNET RD SE	L20
BLUECORN MAIDEN CT NE	H23
BLUECORN MAIDEN TRL NE	H23
BLUEGRASS CT NE	C17
BLUEMIST LA NE	E23
BLUESTEM CT NW	B13
BLUETHORN CT SW	L10
BLUEWATER RD NW	J11-K9
BLUEWOOD LA NE	C20
BLUFF SPRINGS DR NE	C19
BLUFF ST NW	G10
BLUFFS EDGE PL NW	C13
BLUFFSIDE DR NW	H11
BLUFFSIDE PL NW	H11
BLUME ST NE	G21-J21
BLUMENSHINE CIR SW	P10-Q10
BLUSH RD NW	J9
BOATRIGHT DR NE	J20
BOATRIGHT ST NE	J20
BOB MCCANNON PKWY NW	G10-H10
BOBBY FOSTER RD SE	Q14-R15
BOBCAT HILL PL NE	E23
BOBWHITE LA NE	D19
BOCA NEGRA PL NW	F10
BODDY RD SW	L11
BOE LA NE	C16
BOGAN AV NE	F17
BOGART CT NW	E10
BOGART ST NW	E10-F10
BOHEMIO CT SW	L11
BOLACK DR NE	D20
BOLD RULER RD SE	M22
BOLIVER LA SW	R10

Street Name	Map(s)
BOLLING ST SE	M16-M17
BOND CT NW	F10
BONITA PLAZA NE	G18-G19
BONITO CIR SW	M13
BONITO CT SW	M13
BONITO PL SW	M13
BONITO RD SW	M13
BONITO SUENOS CT NW	D13
BONNIE ANN CT NE	G20
BONNIE CT NE	H18
BONNIE LEE LA NE	C16
BONTIERRA TRL NW	E12
BOONE ST NE	F18
BORDE ABIERTO ST NW	D9
BORG RD NE	E20
BORJAS DR SW	K12
BORREGA RD SW	P9
BORREGO CREEK DR NW	A9-B9
BORREGO DR SE	M21-M22
BOSQUE CIR NW	B14
BOSQUE DE ORO DR SW	N9
BOSQUE DEL RIO LA NW	D13
BOSQUE DEL SOL LA NW	D13
BOSQUE ENTRADA TRL NW	D13
BOSQUE MEADOWS PL NW	D12-D13
BOSQUE MEADOWS RD NW	D12-D13
BOSQUE PLAZA LA NW	D12-E12
BOSQUE POINTE AV SW	M9
BOSQUE RD NE	D16-E16
BOSQUE SCHOOL RD NW	E11-F12
BOSQUE ST NW	C14
BOSQUE VERDE LA NW	J12
BOSQUE VISTA DR NE	E23-F23
BOTON DE ORO RD NW	A13
BOTTS SE	L20
BOULDER CANYON RD NW	B10-B11
BOULDER CT NW	B12
BOULDER ST NW	B12
BOULDER TRAIL PL NW	B11
BOULEVARD DE LA OESTA NW	C8-D8
BOUNDARY CT SE	T13
BOURKE-WHITE DR SE	R16
BOUTZ CT NW	F14
BOUVARDIA AV NW	D9
BOWE LA SW	L12
BOWIE RD SW	N8
BOX CANYON PL NW	B8
BOXWOOD AV NE	B19
BRACKETT DR SW	L10
BRACKLEY DR NW	H10
BRAD PL NW	B12
BRADBURY DR SE	K15-L15
BRADFORD PL NW	B11
BRADSHAW AV SE	M19
BRADY RD NW	H10-H9
BRAHMA CT SW	T13
BRAHMA DR NW	D11
BRAND ST NE	F18
BRANDING IRON DR SE	M22
BRANDON CT SW	L9
BRANDYWINE LOOP NE	E19-E20
BRANDYWINE RD NE	E20
BRANIFF AV NW	A12
BRAVE RD NW	D9
BRAVEHEART DR NW	H10
BRAWLEY RD NW	G9-H9
BRAY CT NW	H11
BRAYTON RD NW	J11
BRAZOS CT NE	E19
BRAZOS CT SE	M22
BRAZOS PL SE	M22
BRAZOS RIDGE CIR NW	H8
BRECKENRIDGE DR NW	C12
BRECKENRIDGE RD NW	B9
BREECE RD SW	Q11
BREEZY CT NW	J9
BREEZY POINT RD NW	D9

Street Name	Map(s)
BRENDA AV NE	F18
BRENDA CT NE	F19
BRENDA ST NE	F19-G19
BRENDAN CT NW	J10
BRENTON DR NW	D12
BRENTWOOD BLVD NE	D18
BRENTWOOD CT NE	H21
BRENTWOOD HILLS BLVD NE	H21-H22
BRENTWOOD LA NE	E17-F17
BRENTWOOD PARK DR NE	H22
BRET PL NE	F19
BRETON RD SW	L10
BREZZA DOLCE AV NW	A9
BRIAN AV SW	M9
BRIAN CT SW	M9
BRIAN MEADOWS PL NW	D12
BRIANNA LOOP NE	E16
BRIANNE AV NW	B9
BRIAR RIDGE AV NW	B9
BRIARCLIFF NE	E21
BRIARWOOD DR NE	E18
BRIARWOOD TERRACE NE	G21
BRIDGE BLVD SW	K10-L14
BRIDGEPOINTE NE	E21
BRIDGEPORT RD NW	F11
BRIDGES AV NW	H11
BRIDGEWATER PL NW	H9
BRIDLE FALLS AV SW	L9
BRIDLE GATE TRL SW	N9
BRIDLE ST NW	E11-E12
BRIDLE WOOD RD NE	D16
BRIGHT STAR DR NW	G11-H11
BRIGHT WY NW	J12
BRIGHTON DR NE	C20
BRINDISI PL NW	B9
BRISCOE RANCH TRL NW	B14
BRISTLEBRUSH ST SW	L10
BRISTOL ST NW	K9
BRITT CT NE	H21
BRITT ST NE	G21-J21
BRITT ST SE	L21-M21
BRITTANY AV NE	D19
BRITTLE BUSH ST SW	L10
BROADBENT PKWY NE	H15
BROADCAST PLAZA SW	K13
BROADMOOR AV NE	K17
BROADSTONE WY SE	L15
BROADVIEW PL NW	G13
BROADWAY BLVD NE	E15-K14
BROADWAY BLVD SE	K14-T13
BROADWAY PL NE	H14
BROCK LA NE	B20
BROCKMONT AV NE	K17
BROCKTON CT NE	F20
BROEAS DR NW	A13
BROKEN ARROW LA NW	D11
BROMLEY CT NW	A13
BROOK PL NE	C17
BROOK ST NE	C17
BROOKDALE CT NE	C19
BROOKHAVEN PL NW	H9
BROOKLINE DR NW	A10
BROOKLINE PL NW	A10
BROOKSIDE LA SW	L10
BROOKSTEAD DR NW	H9
BROOKSTONE DR NW	H9
BROOKVILLE ST NW	A8-B8
BROOKWOOD ST NE	F18
BROTHER MATHIAS PL NW	J13
BROTHER RD SW	L13
BROWN DR SW	N10
BROWNING RD NE	D19
BROWNING ST NE	C21-E21
BROWNSVILLE LA NE	D16
BRUCE CT NW	B13
BRUNSWICK PL NW	B11
BRUSH PL NE	K23

Street Name	Map(s)
BRUSHFIELD RD NW	B9
BRUSSELS AV NE	G21-G22
BRUSSELS CT NE	G22
BRYAN AV NW	B12-B13
BRYAN CT NW	B12
BRYAN CT SW	Q10
BRYCE AV NE	J23
BRYCE CANYON ST SE	L21
BRYCE CT NE	J23
BRYN MAWR DR NE	F16-K16
BRYN MAWR DR SE	K16-L16
BRYN MAWR PL NE	H16
BUCHANAN CT NW	C11
BUCK CT NW	H11
BUCK ISLAND RD SW	N8
BUCK TRL SE	L22
BUCKBOARD AV NE	D20
BUCKBOARD ST NW	A12
BUCKEYE ST NW	B13
BUCKING BRONCO TRL SE	M21
BUCKINGHAM CT NW	H10
BUCKSKIN RD NE	E23
BUCKTHORN AV NW	C10-C11
BUCKTHORN CT NW	C10
BUENA VENTURA CT NE	K20
BUENA VENTURA PL NE	K20
BUENA VENTURA RD NE	K20-K21
BUENA VISTA AV NW	B10
BUENA VISTA DR NE	J15-K15
BUENA VISTA DR SE	K15-M15
BUENOS AIRES PL NW	E10-E11
BUFFALO CIR SE	L22
BUFFALO DANCER CT NE	H23
BUFFALO DANCER TRL NE	H23-J23
BUFFALO HILLS DR NE	E23
BUFFALO RIVER RD SE	L21
BUFFALOGRASS CT NE	E23-E24
BUFORD WY SW	N8
BUGLO AV NW	B11
BULL LEA DR SE	M21
BURDOCK ST NW	C11
BURGAN AV NE	F22
BURGOS AV NW	A10
BURGUNDY WY NE	E22
BURHAM RD NW	B9
BURKE ST NE	D19
BURKETT AV NW	H10-H9
BURLINGTON CT NW	C11
BURLISON DR NE	E18-E19
BURMA DR NE	K22-L22
BURNHAMWOOD PL NE	E21
BURROUGHS LA NE	D20
BURSERIA DR NW	C11-D12
BURTON AV SE	K17-L17
BUSH CT SE	M23
BUSHER RD SE	M22
BUTCH CASSIDY DR SW	N9
BUTEOS DR NW	D9
BUTLER AV NW	B12
BUTLER LA SW	Q10
BUTTE PL NW	F10
BUTTE VOLCANO RD NW	F10
BUTTERFIELD TRL NW	D11-D12
BUTTERFLY BUSH ST SE	L20
BUTTERFLY DR NW	B12
BUTTERFLY MAIDEN TRL NE	H23
BUTTON QUAIL AV NW	B9
C ANDERSON DR NW	C12
C DE BACA LA NW	C16
C J CT SW	P10
C ST SE	M21
CABALLERO DR SE	M23
CABALLERO PKWY NW	E14
CABALLO CANYON DR NE	J23
CABALLO DE FUERZA RD SE	L24
CABERNET ST SW	N9
CABEZON RD NW	A14

Street Name	Map(s)
CABIN CT NW	D11
CABRAL TRL SW	N8
CABRILLO CIR NW	E11
CACHE CREEK DR NW	B11
CACTUS AV NW	B12
CACTUS CANYON TRL NE	E23
CACTUS FLOWER DR NW	E11
CACTUS HILLS PL NW	C13
CACTUS POINT DR SW	L8
CACTUS POINTE DR NW	B13
CACTUS TRAIL DR NW	B12-C12
CACY AV NW	G14
CADDIE ST NW	B12
CADIZ ST NW	A10
CAGUA DR NE	G18-K18
CAGUA DR SE	K18-L18
CAGUA PL NE	J18
CAIRO DR NE	F22-G22
CAITLIN CT NW	H11
CALABACILLAS CT NW	B13
CALANDRIAS ST NW	A10
CALDERA RD NW	B8
CALEY AV NW	E10
CALHOUN AV SE	F14
CALHOUN DR NE	D20
CALIBER RD SW	Q10
CALICO PL NW	B9
CALIFORNIA ST NE	G18-K18
CALIFORNIA ST SE	K18-L18
CALISTOGA AV NE	C20
CALLA LILY CIR NE	E23
CALLAWAY CIR NE	E20
CALLE ABAJO WY SW	M10-N10
CALLE ACANTA NW	A10
CALLE ADOLANTO NE	C18
CALLE ALAMEDA NE	C16
CALLE ALAVA NW	A10
CALLE ALBA NW	A13
CALLE ALEGRE NW	E11
CALLE ALEGRIA NE	C19
CALLE ALLEGRO NW	B10
CALLE ALMA NW	A10
CALLE ALMERIA NE	E16
CALLE ALTA NE	F23
CALLE AMADO NE	F23
CALLE AMARILLO SW	L9
CALLE AMOR SE	M22
CALLE AMORADA CT NW	B10
CALLE ARBOL NW	B10
CALLE ARMONIA NE	D16
CALLE ARROYO SECO NW	G11
CALLE ASTINO NW	H12
CALLE AVILA NW	A10
CALLE AVION NE	C18
CALLE AZUL SE	M22
CALLE AZULEJO NW	H9
CALLE BARBARITA NW	F13
CALLE BELLA NW	B10
CALLE BONITO NE	F23
CALLE BOSQUE CT NW	E12
CALLE CALMA NE	C19
CALLE CANDELA NW	E14
CALLE CANTA NW	B10
CALLE CARINO NE	D16
CALLE CARISMA NE	D16
CALLE CASTANO NE	G23
CALLE CEDRO NE	G23
CALLE CEREZA NE	G23
CALLE CHAMISA NW	B10
CALLE CHAMISA NW	B10
CALLE CHULITA NW	B10
CALLE CIELO SW	M11
CALLE COMODO NE	D16
CALLE CONTENTO NW	A12
CALLE CORAZON CT NW	B10
CALLE CORDOBA NW	A10
CALLE CORONADO SE	M22

Street Name	Map(s)
CALLE CORVO NE	D16
CALLE CUERVO NW	A14
CALLE CUMBRE NW	F11
CALLE DE ABREVADERO NW	E14-F14
CALLE DE ALAMO NW	G12
CALLE DE ALONDRA NW	C13-C14
CALLE DE AMOLE SW	M9
CALLE DE CARINO NE	F23
CALLE DE CELINA NW	A14
CALLE DE COBRE NE	D19
CALLE DE DANIEL NW	G12
CALLE DE DEBORAH NW	G12
CALLE DE ELENA NW	A14
CALLE DE ENTRADA NW	H9
CALLE DE ESTELLA NW	G12
CALLE DE LA LUZ NW	F14-G14
CALLE DE LA NOCHE NE	E18
CALLE DE LAURA NW	G12
CALLE DE LOS HIJOS NW	B16
CALLE DE LUNA NE	F23
CALLE DE ORO NE	D19
CALLE DE PALOMA NW	G12
CALLE DE PANZA NW	G12
CALLE DE PLATA NE	D19
CALLE DE REAL NW	G12
CALLE DE SANCHO NW	G12
CALLE DE SANDIAS NE	F23
CALLE DE TIERRA NE	F23
CALLE DE VIDA NW	B10
CALLE DEL BOSQUE NW	G12
CALLE DEL CAMPO NE	E16
CALLE DEL CIELO NE	F23
CALLE DEL CONTENTO NE	J17
CALLE DEL CORTE NE	J17
CALLE DEL ESTAVAN NW	G12
CALLE DEL FUEGO NE	B16-C16
CALLE DEL MONTE NE	J16-J17
CALLE DEL OSO PL NE	F23
CALLE DEL PRADO SW	P11
CALLE DEL RANCHERO NE	J16-J17
CALLE DEL REY NW	B16-B17
CALLE DEL REY SW	K9-L9
CALLE DEL RIO NW	G12
CALLE DEL SOL NE	J16-J17
CALLE DEL SUENO SW	M10-N10
CALLE DEL VISTA NW	H11
CALLE DICHOSO CT NW	B10
CALLE DIEZ NW	E14
CALLE DIVINA NE	D16
CALLE DOLCE NW	B10
CALLE ELENA NE	E16
CALLE ENCANTADA AV NE	E18
CALLE ENCINA NE	D16
CALLE ENSUENO NW	H9
CALLE ESPANA NW	F11
CALLE FACIO NW	H12
CALLE FELIZ NW	B10
CALLE FLORESTA CT NW	E12
CALLE FUERTE NE	D16
CALLE GANDIA NW	A10
CALLE GARZA NE	E16
CALLE GIRALDA NW	F11
CALLE GRANDE NW	G12
CALLE HERMOSA NW	B10
CALLE HERMOSA CT NW	B10
CALLE HERMOSA PL NW	B10
CALLE HIDALGO NW	B10
CALLE LAGUNA NE	E16
CALLE LEON NW	A10-B16
CALLE LINDA NW	A14
CALLE LOMA PARDA NW	G11
CALLE LOS VECINOS NW	F13-G13
CALLE MARAVILLA CT NW	B10
CALLE MARGARITA NE	E16
CALLE MERIDA NW	A10
CALLE MERIDA NW	A10
CALLE MESETA NE	D16

Street Name	Map(s)
CALLE MIRLO NW	A10
CALLE MONTANA NE	D16
CALLE MONTE APLANADO NW	G11
CALLE MONTOSA CT NW	E12
CALLE NARON NW	A10
CALLE NAVARRA NW	A10
CALLE NORTENA NW	C11-D12
CALLE NUESTRA NW	E11
CALLE NUEVE NW	E14
CALLE OBISPO NW	G12
CALLE OCHO NW	E14
CALLE OLAS ALTOS NE	E18
CALLE OLIVO NE	G23
CALLE OTONO NE	D16
CALLE OVEJA CT NW	E12
CALLE PAJARO AZUL NW	C13-C14
CALLE PARAISO NE	D16
CALLE PARASOL NW	F11
CALLE PENASCO NW	G11
CALLE PEQUENO NW	F13
CALLE PERDIZ NW	A10
CALLE PERRO NW	A11
CALLE PETIRROJO NW	C13
CALLE PICAFLOR NW	C13
CALLE PINO NE	G23
CALLE PINON NW	B10
CALLE PLACIDO NW	B10
CALLE PLATA NW	C10
CALLE PLAYA DEL SOL NE	E18
CALLE PRIMERA NW	C12
CALLE PUEBLO PINADO NW	G11
CALLE QUIETA NW	E11
CALLE REDONDA NW	D12
CALLE ROSA NW	A10
CALLE SALINAS SW	L9
CALLE SAN ANGEL NW	G12
CALLE SAN BLAS NE	E18
CALLE SAN YSIDRO NW	G12
CALLE SANTIAGO NE	E16
CALLE SERENA NW	E11
CALLE SOL SE METE NW	G11
CALLE SOMBRA NW	A13
CALLE SONRISA NE	E16
CALLE SOQUELLE NE	C18
CALLE TESORO NW	B10
CALLE TIERRA AMARILLA NW	G11
CALLE TRANQUILO NW	G12
CALLE VADITO NW	G11
CALLE VERDE SE	M22
CALLE VIGO NW	H12
CALLE VISTA ESTE NW	B8-B9
CALLE VIZCAYA NW	A10
CALLE ZAGAL NE	G22
CALLEJON DR NE	H23
CALLOW ST NE	D19
CALYX CT NW	D12
CALYX DR NW	D12
CAM FELLA ST SE	M22
CAMBRIA RD NW	E11
CAMBRIDGE PL NE	H23
CAMDEN CT NW	B12
CAMELBACK RD NW	A13
CAMEO DR SW	N13
CAMERO AV NE	E21-F21
CAMERON ST NW	B13
CAMILLE AV NW	J9
CAMILO LA NW	H12
CAMINITO COORS NW	D13
CAMINITO CT NE	E20
CAMINITO DR NE	E20
CAMINO ALAMEDA SW	P11
CAMINO ALDERETE NW	D10
CAMINO ALTO NW	D10-D11
CAMINO ALTO CT NW	D10
CAMINO AMPARO NW	G13
CAMINO APLAUSO NW	G13
CAMINO ARBUSTOS NE	F22

Street Name	Map(s)
CAMINO AZUL NW	K10
CAMINO BELLO SW	N10
CAMINO CABALLETE NW	G12
CAMINO CANADA NW	B11
CAMINO CAPILLA NW	F13
CAMINO CAPISTRANO NE	G21
CAMINO CASA NE	D16
CAMINO CEPILLO NW	G13
CAMINO CERRITO SE	M23
CAMINO COMETA NE	E20-F20
CAMINO CONTENTO NW	H11
CAMINO CORTO NW	H11
CAMINO DE AGUILA NW	H9
CAMINO DE COMPANIA NW	G13
CAMINO DE LA LUNA NW	H11
CAMINO DE LA SIERRA NE	G23-L23
CAMINO DE LOS ARTESANOS NW	G13
CAMINO DE LUCIANO NW	B16
CAMINO DE MONTE NE	F23
CAMINO DE PACHECO NW	B16
CAMINO DE PAZ NW	D10
CAMINO DE SALUD NE	J15-J16
CAMINO DE SALUD NE	J15
CAMINO DEL ARREBOL NW	D12
CAMINO DEL BOSQUE NW	B16
CAMINO DEL NORTE NE	K22
CAMINO DEL OESTE NW	D10
CAMINO DEL OSO NE	F21
CAMINO DEL REY NE	K23
CAMINO DEL SOL NE	F20-F21
CAMINO DEL VALLE SW	P11
CAMINO DEL VENADO NW	H9
CAMINO DEL VENADO NW	H9
CAMINO DON DIEGO NE	G21
CAMINO ECUESTRE NW	G13
CAMINO ESPANOL NW	E14
CAMINO ETEREO NE	B19
CAMINO FLORETTA NW	E14
CAMINO GALLO NW	G13
CAMINO GUSTO NW	G13
CAMINO LA MORADA NW	B16
CAMINO LOS LUCEROS NW	B16
CAMINO MONTANO NE	F22
CAMINO OSITO NE	F20
CAMINO PAISANO NW	H9
CAMINO PERFECTO NE	D16
CAMINO PLACIDO NE	E19
CAMINO QUIETO NW	H11
CAMINO RASO NW	G13
CAMINO REAL CT NE	G23
CAMINO ROSARIO NW	G13
CAMINO SACRAMENTO NE	G21
CAMINO SAMORA NE	B16
CAMINO SAN MARTIN SW	M9
CAMINO SAN MARTIN CT SW	M9
CAMINO SANDIA NE	F22
CAMINO SERVICIO RD NE	J15
CAMINO SOLEDAD CT NW	F11
CAMINO VALLE TRL NW	F11-F12
CAMINO VIEJO NW	C13
CAMINO VIENTO NW	E11-F11
CAMINO VISTA NW	E11-F11
CAMINTO DEL LADO NW	J13
CAMP VERDE ST NW	C9
CAMPANA CT SW	L11-L12
CAMPBELL CT NW	G13
CAMPBELL FARM LA NW	G13
CAMPBELL RD NW	G12-G13
CAMPFIRE LA NW	D11
CAMPO DE MAIZ RD NW	A13
CAMPO DEL OSO AV NE	K21
CAMPO DEL SOL AV NE	K21
CAMPUS BLVD NE	K16
CANADA DEL OSO PL NE	E23-E24
CANADA PL NW	A13
CANADA VISTA PL NW	E11
CANAL FRONTAGE RD NW	C13

Street Name	Map(s)
CANAL ST SW	M11
CANARIO CT NW	E10
CANARY LA NE	D19
CANAVIO PL NW	D10-D11
CANCELAR DR NE	F21
CANDACE ROSE RD SW	K10
CANDELARIA RD NE	G14-H23
CANDELARIA RD NW	G12-G14
CANDELARIAS LA NW	G14
CANDELIA AV NW	B9
CANDELITA CT NE	H23
CANDLE GLOW DR NE	F20
CANDLE LA NE	F20
CANDLELIGHT CT NE	G21
CANDLELIGHT DR NE	G21-H21
CANDLESTICK DR NE	F19
CANDLEWOOD CT NE	F20
CANELO CT NW	B9
CANIS AV NW	A11
CANNA DR NE	H15
CANNON DR SW	L13
CANNONADE CT SE	M22
CANONCITO DR NW	D10
CANONCITO PL NE	E16
CANONCITO PL NW	G11
CANTACIELO DR NW	A9
CANTARIELLO CT NW	J8-J9
CANTATA ST NW	C9
CANTER ST SW	M9-N9
CANTERA DR NW	G10
CANTERBURY NE	E20
CANYON BLUFF TRL NE	F23
CANYON CLIFF RD NW	C9
CANYON CREEK DR NE	E20
CANYON CREST PL NE	E20
CANYON CT NE	F23-G23
CANYON EDGE TRL NE	F23
CANYON GATE TRL SW	N9
CANYON HILLS DR NE	J23
CANYON MESA AV SE	Q16
CANYON POINTE CT NE	E20
CANYON RIDGE PL NE	E20
CANYON RIM DR NE	J23
CANYON RUN RD NE	E20
CANYON SAGE DR NE	B19
CANYON TRL SW	M8
CANYON VIEW CT NE	L22
CANYON VIEW PL NE	K22-L22
CANYON VISTA DR NE	E20
CANYONLANDS CT SE	L21
CANYONLANDS PL SE	L21
CANYONLANDS RD SE	L21
CAPISTRANO CT NE	G21
CAPITAN AV NE	D19
CAPITOL DR NE	D20
CAPRI CT NW	B12-B13
CAPRICCIO RD NW	A11
CAPRICORN PL NW	A11
CAPROCK RD NW	A13
CAPULIN RD NE	D19-D20
CARAMEL DR NE	C18
CARBINE CT NE	D19
CARBONDALE CT NW	B9
CARDENAS DR NE	G18-K18
CARDENAS DR SE	K18-L18
CARDENAS PL NE	G18
CARDIFF AV NE	D19
CARDIGAN CT NW	E11
CARDINAL ST NW	B13
CAREFREE AV NW	F11
CARFAX PL SW	L9
CARGO AV NE	D20
CARIBOU AV NE	E22
CARIZZO RD NW	B8
CARL CT NE	J22
CARL HATCH PL NW	B13
CARLA CT SW	M8

Street Name	Map(s)
CARLA ST SW	M8
CARLISLE BLVD NE	F16-K16
CARLISLE BLVD SE	K16-M16
CARLISLE PL SE	L16-L17
CARLITO RD NE	E16
CARLITO RD NW	E15
CARLOS CT SW	K11
CARLOS RD NE	D16
CARLOS REY CIR SW	L11
CARLOS REY DR SW	L11
CARLOTA LA SW	K12
CARLOTA RD NW	H12
CARLSBAD CT NW	E11
CARLTON ST NW	E15-H14
CARMEL AV NE	C18-C21
CARMEL MESA TRL SW	N9
CARMELITA DR NE	F21
CARMELITO LOOP NE	C18
CARMELLIA CT SE	L23
CARMELLIA DR SE	L23
CARMEN RD NW	A11
CARMONA RD NW	A10-A11
CARMONY RD NE	G15
CARNEY AV NW	E10
CAROL PL NE	J21
CAROL ST NE	H21-K21
CAROLINA ST NE	G18-H18
CAROUSAL AV NW	E10-E11
CARRARO PL NW	B12
CARRETA DR NW	A13
CARRIAGE RD NE	F18-F19
CARRICK ST NW	E10
CARRIE PL SE	L22
CARRINGTON DR NE	C20
CARRIVEAU AV NE	G19
CARRIZO PLAIN DR SW	N8
CARRUTHERS RD NE	F22
CARRUTHERS ST NE	E21-F22
CARSON MESA DR NW	B9
CARSON RD NW	H12-J13
CARSON TRL NW	D11
CARTAGENA AV SW	M8-M9
CARTER RD NW	C11
CARTOUCHE CT SW	N13
CASA AMARILLA RD NW	J9
CASA AZUL CT NW	J9
CASA BLANCA DR NW	E10
CASA BONITA DR NE	G23
CASA DE LUZ CT NW	H9
CASA DE VIDA NE	E20
CASA DEL NORTE CT NE	G23-H23
CASA DEL NORTE DR NE	G23-H23
CASA DEL OSO NE	F21
CASA DEL RIO TRL NW	D13
CASA ELENA DR NE	D16-E16
CASA FELIZ NE	E20
CASA FLORIDA PL NW	H9
CASA GRANDE AV NE	J22
CASA GRANDE CT NE	J22
CASA GRANDE PL NE	J22
CASA GRIS CT NW	J9
CASA HERMOSA DR NE	J22
CASA LINDA CT NW	H9
CASA LOMA NE	E19
CASA MARIA RD NE	D16-E16
CASA MORENA CT NW	J9
CASA NEGRA CT NW	J9
CASA ROJA PL NW	H9-J9
CASA TOMAS RD NE	D16
CASA VERDE AV NW	H9-J9
CASA VISTOSA CT NW	H9
CASADOR DEL OSO NE	F21
CASCABEL TRL SE	L21
CASCADA AZUL PL NW	A13
CASCADA RD NW	B9
CASCADE PARK AV NW	H9
CASCADE PL NW	H11

Street Name	Map(s)
CASCAJO DR NE	F20
CASEY JONES PL NE	A17
CASITA VISTA CT NW	K11
CASITA VISTA PL NW	K11
CASITAS CT SW	L9
CASSANDRA ST SW	M9
CASSIDY DR NW	B11
CASSIDY RD NW	B11
CASSIOPEIA ST NW	A11
CASTA NADA RD SW	M11
CASTANEDA RD NW	G12
CASTANO CT NE	G23
CASTELLANO CT SE	M23-N23
CASTELLANO RD SE	M23-N23
CASTELLON AV SW	L10
CASTILLO ST SW	M8
CASTLE DOME PL NW	B10
CASTLE PL SE	L17
CASTLEROCK CT NW	H10
CATALINA CT SW	M8
CATALINA PL SW	M8
CATALONIA CT NW	B11
CATAMOUNT DR NW	A13
CATANIA ST NW	A9-B9
CATERPILLER CT SE	P14
CATHY AV NE	E18
CATRON AV SE	M22-M23
CATRON CT SE	M22-N23
CATSKILL WY NE	G22
CATTAIL CT SW	P9
CATTELYA RD NW	D12
CATTLEYA RD NW	C12-D12
CAUGHRAN PL NE	K21
CAVALCADE AV SE	M21-M22
CAVE CREEK LA NW	H8
CAVENAUGH DR NW	A11
CAVETT ST SW	M8
CAYENNE DR NW	D10
CAYETANA PL NW	F11
CAYMAN CT NW	H10
CAYUGA LA NW	D9
CAYUGA PL NW	C9-D9
CEBOLLA CREEK WY NW	H8
CEBOLLETA CT SW	K11
CEDAR NE	D18
CEDAR CREEK DR NW	C12
CEDAR CREEK PL NW	C11-C12
CEDAR CT SE	L19
CEDAR RIDGE DR NE	J22
CEDAR SPRINGS DR NW	A12
CEDAR SPRINGS PL NW	A12
CEDAR ST NE	J15-K15
CEDAR ST SE	K15-L15
CEDAR WAXWING PL NW	A9
CEDARBROOK AV NE	F23
CEDARBROOK CT NE	F23
CEDARBROOK PL NE	F23
CEDARCROFT RD NW	J9
CEDARWOOD AV NW	H10
CELESTIAL AV NW	A11
CENAROCA CT NE	K23-L23
CENOTE RD SW	P8
CENTRAL AV E	K14-L24
CENTRAL AV W	J12-L9
CENTRAL PARK DR NE	K21
CENTRE AV SE	L15-L16
CERRILLOS RD SW	M8
CERRO AZUL PL NW	C11-D11
CERRO CRESTADO DR NW	A13
CERRO LARGO PL NW	B8
CERRO VIEJO PL NW	C11
CERRO VISTA SW	L9
CERRO VISTA RD SW	L12-L13
CERROS DE MORADO SE	M23
CERROS PL NW	B9
CESARS PALACE DR NW	J10
CHACO CANYON DR SW	N8

Street Name	Map(s)
CHACO CANYON LA NE	E23
CHACO CLIFF TRL SE	L22
CHACO MESA LOOP NW	B8-B9
CHACO RD NE	E19
CHACO RIDGE PL NE	E23
CHACO TERRACE ST NW	A10
CHACOMA PL SW	J13
CHACON PL NW	J13
CHADWICK RD NW	E12
CHAIN CT NW	D9
CHALLEDON DR SE	M22
CHALMERS RD SW	N13
CHAMA ST NE	F19-K19
CHAMA ST SE	L19
CHAMAIGNE CT SE	P14
CHAMBERS CT NE	F20
CHAMBERS PL NE	F20
CHAMBLEE CT NE	E22
CHAMBOURCIN RD SW	N9
CHAMISA CT NW	E11
CHAMISOSO CT SE	L20
CHANCE CT NW	B8
CHANDELLE CT NE	H22-J22
CHANDELLE LOOP NE	H22-J22
CHANDLER DR NW	A13-B13
CHANTILLY RD NW	B13
CHANUTE ST SE	M17
CHAPALA CT NE	G21
CHAPALA DR NE	G21
CHAPALA PL NE	G21
CHAPARRAL CIR NW	B10-B11
CHAPARRAL CT NW	B10
CHAPARRAL ST NW	B10-B11
CHAPARRO DR NW	A13
CHAPEL DR NW	B11
CHAPLIN ST NW	F10
CHAPMAN LA NW	G13
CHAPPELL DR NE	E16-F16
CHAPPELL RD NE	E16
CHAPS ST SW	L8
CHARGER TRL NE	F19
CHARLA CT SE	L22
CHARLENE DR SE	M17
CHARLES PL NW	E14-E15
CHARLESTON ST NE	G19-K19
CHARLESTON ST SE	K19-L19
CHARLEVOIX ST NW	J13
CHARLOTTE CT NE	F19
CHARWOOD RD NW	B9
CHASE RANCH RD SW	N9
CHATEAU DR NE	C20
CHAVEZ RD NW	E13-E15
CHELON PL NW	B9
CHELTON CT NE	F20
CHELWOOD BLVD NE	G22
CHELWOOD CT NE	J22
CHELWOOD DR NE	G22
CHELWOOD PARK BLVD NE	F22-K22
CHELWOOD PL NE	J22
CHELWOOD RD NE	G22-H22
CHELWOOD TRL NE	J22
CHENOA RD NW	F10-F11
CHERAZ RD NE	G20
CHEROKEE CT NW	G13
CHEROKEE RD NE	G16-G20
CHEROKEE RD NW	F13-G14
CHERRY BLOSSOM LA NE	E20
CHERRY HILLS DR NE	E19-E20
CHERRY HILLS LOOP NE	E20
CHERRY HILLS PL NE	E19
CHERRY HILLS RD NE	E19-E20
CHERRY LA NW	H12
CHERRY SAGE CT NE	E23
CHERRYDALE CT NW	F13
CHERRYWOOD AV NW	H10-J10
CHESAPEAKE RD NW	D11
CHESHIRE CT NW	H13

Street Name	Map(s)
CHESTER LA SW	L12-L13
CHESTNUT NE	D18
CHEWWOOD LA SW	Q10
CHEYENNE CT NW	D11
CHIA WY NE	C21
CHIANTI AV SW	N8-N9
CHICKADEE LA NE	D19
CHICO RD NE	K19-K22
CHICOBUSH DR NW	A13
CHICORY DR NW	D10
CHIHUAHUA AV NE	J23
CHILDERS DR NE	H20-J20
CHILILI DR NW	A13
CHILTE PINE RD NW	D9
CHIMAYO DR NW	E11
CHINLEE AV NE	J17
CHIQUITO PL NW	C9-D9
CHIRICAHUA CT SE	L21
CHIRICAHUA ST SE	L21-M21
CHISHOLM TRL NW	D11
CHITALPA PL NE	E23
CHOCTAW TRL NW	D11
CHOKER CHERRY CT SE	L20
CHOLLA PL SE	M22
CHRIS CT NW	H11
CHRISTINE ST NE	G21-J21
CHRISTOPHER RD SW	L10
CHRISTY AV NE	E18-E19
CHUCKAR DR SW	L8-M8
CHUCKWAGON TRL NW	D11
CHUCKWALLA SPRING TRL NW	H8
CHULA VISTA PL NE	K17
CHURCH ST NW	J13
CHURCHILL LA SW	K10
CHURCHILL RD SW	K10-K12
CIBOLA LOOP NW	A13
CIBOLA VILLAGE DR NE	G22
CICADA RD SE	M21
CIELITO AZUL TRL NE	D21
CIELITO CT NE	G21
CIELITO LINDO NE	G21
CIELITO LINDO CT NW	C16
CIELITO LINDO PL NW	C16
CIELITO NORTE WY NE	D21
CIELITO OESTE WY NE	D21
CIELO CT NE	F23
CIELO GRANDE NE	E19
CIELO LINDA CT SW	M11
CIELO OESTE PL NW	H9
CIELO VISTA CT NW	A13
CIELO VISTA DEL NORTE	A13-A14
CIELO VISTA DEL NORTE NW	A14
CIELO VISTA DEL NORTE NW	A14
CIELO VISTA DEL SUR NW	A13-A14
CIENEGA CT NW	E10
CIENEGA RD NW	E10
CIERVO RD NW	D10
CIGUENA ST SW	P8
CILANTRO LA NW	J12
CIMARRON RD NW	E11
CIMINO RD NW	F13
CINDER CONE DR NW	E10
CINDER PL NW	J9
CINDY DR NE	D19
CINNAMON DR NW	D10
CINNAMON TEAL LA NW	G11
CIRCULO DEL MONTE NE	H23
CIRCULO FLORETTA NW	E14
CIRCULO GALLEGOS NW	E14
CIRCULO LARGO CT NE	H23
CIRCULO LARGO DR NE	H23
CIRRUS DR NW	J8
CIRUELA CT NW	D10
CIRUELA PL NW	D10
CIRUELA RD NW	D10
CISCO RD NW	G10
CISNE ST SW	P8

Street Name	Map(s)
CITA ST NW	B14
CITY LIGHTS DR NE	E21
CITY VIEW DR SW	K11
CITY VISTA SW	K9-L9
CIUDAD CT NE	K23
CIVIC PLAZA NW	J14-K14
CLAIRE CT NW	J13
CLAIRE LA SW	K10
CLANCY DR NE	J20
CLARA VISTA DR NE	E23
CLAREMONT AV NE	H14-H22
CLAREMONT AV NW	G14-H14
CLAREMONT CT NE	H22
CLAREMONT PL NE	H18
CLARIDGE PL NW	C12
CLARITA WY SW	M10-N10
CLARK AV SE	M16
CLARK CARR RD SE	N15-N16
CLARKS FORK RD NW	H9
CLASSIC AV NE	D19
CLAUDINE ST NE	J21-K21
CLAVELES ST NW	H13
CLAY ST SE	Q14
CLAYTON ST SW	J13
CLEAR RD SW	Q10
CLEARWATER CT NW	B13
CLEARWATER ST NW	B13-C13
CLEGHORN CT NW	G10
CLEGHORN RD NW	F10-G10
CLEMENTE CT SW	M8
CLEMENTE PL SW	M8
CLEMENTE ST SW	M8
CLEOPATRA CT NE	H22
CLEOPATRA PL NE	H22
CLETSOWAY DR SW	R10
CLIFF BASE DR NW	F10
CLIFF CT NW	E10
CLIFF DWELLER RD NW	A10
CLIFF HOUSE DR NW	A10
CLIFF RD NW	E10
CLIFFBRUSH LA NE	E23
CLIFFORD AV NE	J21
CLIFFROSE RD NW	F10
CLIFFSIDE CT NW	H11
CLIFFSIDE DR NW	H11
CLIFFVIEW AV NW	G9-H9
CLIFTON AV SE	L14
CLINTON BLVD SW	P11
CLOUD CT NW	A13
CLOUDBURST DR NW	H8-H9
CLOUDCROFT PL NW	J11
CLOUDCROFT RD NW	J10-K8
CLOUDVEIL RD NW	B8
CLOUDVIEW AV NE	K22-L22
CLOUDY RD NW	H9
CLUB CHOLLA CT NE	E23
CLUB CT NW	B11
CLUB DR SW	K9-L9
CLUB RD SE	L19-L20
CLYBURN PARK DR NE	K21
CLYDE ST NW	G14
CNM DR NW	A10-A9
COACHMAN ST NE	D20
COAL AV SE	K14-K18
COAL AV SW	K13-K14
COAL PL SE	K15
COBALT DR NW	A12
COBBLE PEAK RD NW	B11
COBBLESTONE PL NE	F19
COBLE CT SW	P10
COCA RD NW	H12
COCHISE LA SW	N9
COCHITI CT NW	E11
COCHITI DR NW	E11
COCHITI RD SE	K18-L22
COCKATIEL DR SW	L8-M8
COCKATOO LA NE	D19

Street Name	Map(s)
COCONINO RD SE	L21
CODA PL NE	G21
CODY CT NW	B12
CODY ST NW	B12
COE CIR NE	J17
COE DR NE	J17
COLBY CT NW	B12
COLD CREEK AV NW	B11
COLE SPRINGS DR SW	L9
COLES RD NW	E15
COLFAX AV NE	D19
COLIBRI ST SW	P8
COLIMA AV NW	J8-J9
COLINAS AV NE	D16
COLLEEN AV NE	E18
COLLEENS WY NE	F21
COLLEGE HEIGHTS DR NW	E11
COLLEGE ST NW	E11
COLLET ST NE	H21
COLLIER CT NE	J22
COLOBEL AV SW	N8-N9
COLONIAL CIR NE	E20-E21
COLONNADE CT NW	G13
COLORADO CT NE	G18
COLORADO ST NE	G18
COLT LA SE	M21
COLT ST NE	A17
COLUMBIA DR NE	G15-J16
COLUMBIA DR SE	K16-M16
COLUMBINE AV NE	C17
COLUMBINE DR NE	C17
COLUMBUS CIR NW	B12
COLVILLE RD SE	L21
COMANCHE CT NE	G19
COMANCHE LA NE	G15
COMANCHE RD NE	G15-G23
COMETA CT NE	F20
COMETA PL NE	F20
COMFREY RD NW	D10
COMMERCE DR NE	F16
COMMERCIAL ST NE	E15-K14
COMMERCIAL ST SE	K14-L14
COMMONS AV NE	F17
COMO DR NW	A11
COMPA CT NE	H22
COMPADRE CT NE	E21-F21
COMPADRE LA NE	F20-F21
COMPASS DR NW	D10
COMPOUND NORTH CT NW	F13
CONCERTO LA NW	C9
CONCHAS ST NE	G20-L20
CONCHAS ST SE	L20
CONCORD PL SW	L13
CONCORDIA RD NE	E20-E21
CONDER LA NW	G14-H14
CONDERSHIRE DR SW	N10-P9
CONDESA CT NW	A13
CONDESA DR NW	A13
CONDOR DR NW	A9-B9
CONFLOWER DR NW	B10
CONEJO RD NE	K22
CONESTOGA DR NW	D11
CONESTOGA DR SE	M23-N23
CONFEDERATE DR NE	D20
CONGRESS AV NW	B12-B13
CONIFER AV NW	B9
CONNECTICUT ST NE	G19
CONNEMARA AV SW	L8
CONNER AV SE	M18-M19
CONNER CT NE	J23
CONRAD AV NW	F10
CONRADO LA NE	C16
CONRADO LA NW	G13
CONSTANCE PL NE	F18
CONSTITUTION AV NE	J16-J22
CONSTITUTION AV NW	J14
CONSTITUTION CT NE	J22

Street Name	Map(s)
CONSTITUTION PL NE	J19
CONSUELO LA NW	J13
CONSUELO PL NW	J13
CONSUELO POINT ST NE	E23
CONTESS RD NW	A11
CONTINENTAL LOOP SE	L18-L19
CONTRERAS PL NW	H12-H13
COOK CT NE	J20
COOK RANCH PL SW	N9
COOKE CANYON DR NW	H8
COOL SPRINGS DR SW	M10
COORS BLVD BYPASS NW	A13-B14
COORS BLVD NW	A14-K10
COORS BLVD SW	K10-R10
COORS PL SW	N10
COORS TRL NW	D13
COPELAND PL SW	Q11
COPELAND RD SW	Q11
COPELL CT NE	C19
COPPER AV NE	K14-K23
COPPER AV NW	K13-K14
COPPER CREEK CT SW	M10
COPPER GRASS CT NE	B19
COPPER PL NE	K21
COPPER POINTE WY NE	K21
COPPER ROSE CT SE	L20
COPPER ROSE ST NE	E23
COPPERFIELD DR NE	D19
COPPERHEAD CT NE	D16
COPPERLEAF TRL NE	C20
COPPERWOOD DR NE	K22
COPPICE DR NW	E12
CORAL BELL LA NE	C17
CORAL CT NW	J9
CORDERO AV NE	J15
CORDONIZ NW	E11-F11
CORDOVA AV NE	H20-H22
CORDOVA AV NW	G13-H14
CORDOVA CT NE	H21
CORDOVA PL NW	H14
COREL DR SW	L10
CORIANDA CT NW	G13
CORN MOUNTAIN PL NW	B8
CORNELIA CT SW	M8
CORNELL DR NE	J15-K16
CORNELL DR SE	K16-M16
CORNERSTONE DR NW	B8
CORONA AV NE	C18-C21
CORONA DR NW	G11-H11
CORONA LOOP NE	C17
CORONA RANCH RD SW	N8
CORONADO AV NE	D18-D21
CORONADO LOOP NE	H18
CORONADO MALL NE	H18
CORRAL DR SW	L8
CORRAL GATE LA SW	N9
CORRALES RD NW	A14
CORREGIDOR DR SW	K11
CORREGIDOR PL SW	K11
CORRIZ DR SW	M10
CORSAIR DR SE	M18
CORSICA AV NW	A12
CORSICO PL NW	B9
CORTADERIA PL NE	F23
CORTADERIA ST NE	E23-F23
CORTE ALCAZAR NW	F11
CORTE ALZIRA NW	A10
CORTE BONITO NW	H11
CORTE DE AGUILA NW	H9
CORTE DE APIO NW	H13
CORTE DE AZUCENA NW	H13
CORTE DE CALABAZA NW	H13
CORTE DE CHAMISA NW	H9
CORTE DE LOMA NW	H9
CORTE DE PIMIENTA NW	H13
CORTE DE RISTRA NW	H13
CORTE DEL CABALLO NW	H9

Street Name	Map(s)
CORTE DEL SOL NW	H11
CORTE DEL VIENTO NW	H9
CORTE DORADA NW	G10
CORTE MIRABAL NW	J12
CORTE OCASO NE	D16
CORTE PLATEADA NW	G10
CORTEZ DR SW	L11
CORTO CT NW	A13
CORUNDUM CT NW	A12
COSMOS DR SW	M10
COSO AV SE	S13
COSO CT SE	S13
COSTA ALMERIA DR NW	F11
COSTA BLANCA AV NW	A10
COSTA BRAVA AV NW	A10
COSTA CALIDA AV NW	A10
COSTA DEL SOL NE	E21-E22
COSTA GARRAF RD NW	F11
COSTA MARESME DR NW	F11
COSTA UASCA DR NW	F11
COSTA UERDE RD NW	F11
COTE AV NE	K21
COTTONTAIL ST SW	L10
COTTONWOOD NE	D18
COTTONWOOD CT SE	L22
COTTONWOOD DR NW	A14-D13
COTTONWOOD LOOP NW	B13-B14
COTTONWOOD PARK NW	A14
COTTONWOOD RD NE	G20
COUGAR LA SE	L22
COULSON DR NE	D18-D19
COULTERVILLE ST NW	A8-B8
COUNT FLEET ST SE	M22
COUNTRY CLUB NE	E21-E22
COUNTRY CLUB CT NW	B12
COUNTRY CLUB LA NW	B12
COUNTRY COVE PL NW	B10-B9
COUNTRY GLEN CT NW	B9
COUNTRY HILLS CT NW	B10-B9
COUNTRY KNOLL CT NW	B10-B9
COUNTRY MANOR PL NW	A9-B9
COUNTRY MEADOWS DR NW	B9
COUNTRY SAGE CT NW	B9
COUNTRY SAGE DR NW	B9
COUNTRYSIDE LA NW	C14
COUNTRYWOOD AV NW	H10
COUNTRYWOOD DR NE	D19
COUNTRYWOOD RD NE	D19
COURTNEY AV NE	K17
COURTYARD DR NE	H23
COVE CT NW	B11
COVERED WAGON AV SE	L23
COVERT LA SW	N8
COVEY RD NW	G11
COVINA PL NW	G13
COYOTE CANYON PL NW	B8
COYOTE CREEK TRL NW	H8
COYOTE CROSSING NW	G13
COYOTE HILL WY NW	F11
COYOTE LA SE	L22
CRABTREE CT NW	E10
CRANBROOK ST NE	E20
CRANDALL RD SW	M8
CRANE DR SW	L8-M8
CREEK PL NW	A12
CREEK ST NE	C17
CREEKWOOD AV NW	H9
CREGGS ST NW	E10
CREPE MYRTLE RD SW	L10
CRESCENDO TRL NW	C10-C9
CRESCENT DR NW	H11-J11
CRESPIN AV NE	J15
CRESSMONT DR NW	C11
CRESWELL RD SW	Q11
CREST AV SE	L16-L17
CRESTA DEL SUR CT NE	F23
CRESTA LUNA CT NE	F20

Street Name	Map(s)
CRESTA PARK AV NW	A13
CRESTED BUTTE DR NE	J23
CRESTLINE AV NE	H22
CRESTRIDGE AV NW	A12
CRESTRIDGE CT NW	A12
CRESTSIDE LA SW	L10
CRESTVIEW DR SW	K11
CRESTVIEW PL SW	K11
CRESTWOOD AV NE	J20
CRICK CROSSING SE	Q15-R16
CRICKET HILL DR NE	D16
CRICKET PL SW	N9-P9
CRIMSON AV NW	J9
CRIMSON ROSE LA SW	N9-P9
CRIPPLE CREEK RD NW	B9
CRISSEY FIELD WY NE	K21
CRISTALINO RD SW	N8-N9
CROCKET LA SW	M13
CROMWELL AV SE	K14
CROMWELL AV SW	K13-K14
CROOKED CREEK AV NW	A12
CROSSCUT DR NW	A13-B13
CROSSROADS PL SE	L17
CROSSWINDS TRL NW	C9
CROWN POINT CT NW	H11
CROWN RD NW	A11
CROWN RIDGE RD NW	A11-A12
CROYDEN AV NW	B12-C12
CRUZ ST SW	M8
CRYSTAL RIDGE RD SW	L10
CRYSTAL ST NW	E10
CRYSTAL LAIRE AV NW	C13
CUADRO ST SE	L21
CUARZO AV NW	B13
CUATRO CERROS TRL SE	M22-M23
CUBA RD NW	A13
CUBERO DR NE	E19-F19
CUCHILLO RD NW	C9
CUERVO CT NW	G14
CUERVO DR NE	G18-H18
CUERVO PL NW	D10
CUESTA ABAJO CT NE	D16
CUESTA ARRIBA CT NE	D16
CUESTA PL NW	E10-E11
CUEVA DEL OSO NE	F21
CUEVA ESCONDIDA NW	H10
CUEVITA CT NE	C19
CUEVITA OESTE DR NE	C20
CULLEN LA NE	J23
CULTURE DR NE	F16
CUMBERLAND PL NW	C11
CUMBERLAND RD NW	C11-C12
CUMBRE DEL SUR CT NE	F23
CUMBRES ST NE	J23
CUMULUS PL NW	J8-J9
CUNNINGHAM AV SE	R16
CURRY AV NE	D19
CURT WALTERS CT NE	C19
CUSTER RD SW	K11
CUTLER AV NE	G15-H19
CUTLER AV NW	H14
CUTLER CT NE	H16
CUTLER PL NE	H19
CUTTER RD NE	G15-G16
CUTTING AV NW	B12-C13
CYAN CT NW	J9
CYGNUS AV NW	A11
CYNDI CT NE	J20
CYNTHIA LOOP NW	A17
CYONUS AV NW	A11
CYPRESS NE	D18
CYPRESS CIR SW	K12
CYPRESS DR SW	K11-K12
CYPRESS POINT WY NE	E20
D AV SE	M16-M20
D REED CT NE	C19
D ST SE	M21

Street Name	Map(s)
DAHLIA AV SE	M22
DAISY SUMMER AV SW	P9
DAKOTA RIDGE RD SW	L9
DAKOTA ST NE	G18-J18
DAKOTA ST SE	K18-M18
DALE CT NW	D9
DALLAS ST NE	G19-K19
DALLAS ST SE	K19-L19
DAMACIO RD NW	H12
DAN AV SE	L14
DAN PATCH RD SE	M22
DANA POINT DR NE	D18
DANCING EAGLE AV NE	C19
DANCING EAGLE CT NE	C19
DANCING RIVER DR NW	C14
DANCING STAR WY NW	G11
DANDAS DR NW	A13
DANIEL CIR NW	D16
DANIEL RD NW	D16
DANIOLA LA NW	B16
DANIELITO AV NW	G10
DANTE LA NW	B10
DANUBE CT NE	F22
DANUBE DR NE	F22
DARK MESA AV NW	G9
DARLENE PL SW	R10
DARLING AV SE	M19
DARLINGTON PL NW	A11-A12
DARTMOUTH DR NE	H16-K16
DARTMOUTH DR SE	K16-L16
DARTMOUTH PL SE	K16-L16
DASKALOS DR NE	K23
DATUM ST SW	N8-P8
DATURA TRL NE	C21
DAUPHIN RD SE	P14
DAVENPORT ST NW	B12-C12
DAVID CT NE	F15
DAVID CT SW	M13
DAWN VIEW DR NE	E23
DAY DREAMER RD NW	A11
DAYFLOWER DR NW	B13
DAYLILY CT SE	L20
DAYTONA RD NW	J10-K9
DE ANZA DR SW	M9-N9
DE LA CRUZ NW	F13
DE LEON CT NE	F18
DE SOTO ST SE	L21
DE TREVIS ST SW	M8
DE VARGAS LOOP NE	D20
DE VARGAS RD SW	M8-M9
DEAN DR SW	L9
DEANNA ST NE	H22
DEBBIE CT NW	D16
DEBORAH AV NW	E11
DEBORAH LA NE	G23
DECATUR AV SE	L19
DECKER AV NW	G12
DEE DR NE	F21
DEER CANYON AV NE	C19
DEER DANCER TRL NE	J23
DEER LODGE PL SE	L21
DEER LODGE RD SE	L21
DEER MEADOW TRL NW	F11
DEER TRAIL CT NE	G23
DEER TRAIL PL NE	G23
DEERBOURNE RD NW	B9
DEERFIELD RD NW	D11
DEERGRASS CIR NW	E12
DEL AGUA CT NE	G21
DEL ARROYO AV NE	C20
DEL ARROYO CT NE	C20-C21
DEL CAMPO PL NE	F18
DEL CARMEN ST NW	A10
DEL CHAPARRAL CT NE	F21
DEL CIELO DR NW	H11
DEL FRATE PL NW	J11
DEL FUEGO CIR NE	C16

Street Name	Map(s)
DEL HAVEN ST SW	M8
DEL MAR CT NE	G20
DEL MAR DR NE	G20
DEL MAR ST NE	D16
DEL MASTRO CT SW	M8
DEL MASTRO DR SW	M8
DEL MONTE CT SW	M8
DEL MONTE TRL SW	M8
DEL NORTE DR SW	P11
DEL OESTE DR NW	B8
DEL OESTE RD NW	H11
DEL OSO CT NE	F18-F19
DEL PASADO NW	G10
DEL REY AV NE	D17-D21
DEL REY PL SW	M9
DEL REY RD SW	M8-M9
DEL SOL PARK DR NW	A13
DEL SUR DR SW	P11
DEL TIMBRE LA SW	N9
DEL VITTO CT NE	F20
DEL WEBB LA NW	H8
DELAMAR AV NE	G16-G20
DELAMAR AV NW	F14-F15
DELAMAR LOOP NW	F14-F15
DELAMAR PL NW	F14-F15
DELANO AV NE	J16
DELANO PL NE	J16
DELAWARE ST NE	G19
DELBERT AV NW	B10
DELFORADO DR SW	N10-P10
DELGADO DR SW	M8-N8
DELHI ST NE	F21
DELIA AV SW	K10-K11
DELIA RD NW	H12
DELICADO PL NE	F21
DELILAH RD SW	L10
DELLA LONGA LA NE	F23
DELLA RD NE	D19
DELLWOOD CT NE	G19
DELLWOOD RD NE	G18-G19
DELLYNE AV NW	E10-F10
DELLYNE CT NW	E10
DELTA CT NW	A11-B11
DELUBINA DR NE	J23
DELUVINA DR SW	K12
DELUVINA PL SW	K12
DEMI RD SW	L9
DEMICA PL NE	D18
DEMING CT NE	D19
DEMOCRACY RD NE	D20
DEMPSEY DR NE	D20
DENALI RD NE	E21
DENISE CT NE	G20
DENNIS CHAVEZ AV NW	C13
DENNIS CHAVEZ BLVD SW	P10-P9
DENNISON RD SW	K11-K13
DENTON RD SW	N8
DERBY CT NW	B12
DERICKSON AV NE	D18-D19
DERRAMADERA AV NE	D16
DERRINGER CT SW	Q10
DERRY CT NW	A13
DESCANSO RD SE	M14
DESCUTES ST SE	L21
DESCOLLADO DR NW	A13-B13
DESERT ASTER LA NE	C21
DESERT BLOOM AV NW	H10
DESERT BLOOM CT NW	H10
DESERT BLOOM ST NW	H10
DESERT BLUFF DR SW	L9
DESERT BREEZE DR SW	M10
DESERT CACTUS DR SW	L9
DESERT CANYON PL SW	M10
DESERT CLASSIC LA NE	E21-E22
DESERT CT NE	B19-C19
DESERT DAWN CT NE	C19
DESERT DAWN DR NE	C19

Street Name	Map(s)
DESERT DR SW	K11
DESERT DREAMER ST NW	A11
DESERT DUSK CT NE	C19
DESERT EAGLE RD NE	C19
DESERT FINCH LA NE	C20
DESERT FLOWER PL NE	G23
DESERT FOX WY NE	C20
DESERT GARDEN LA SW	Q10-Q11
DESERT HILLS PL NE	F23
DESERT HOLLY PL SE	L20
DESERT LAKE WY NE	B19
DESERT LILY LA NE	C21
DESERT MAIZE DR SW	L9
DESERT MARIGOLD LA NE	E23
DESERT MESA RD SW	L9
DESERT MIST DR SW	L9
DESERT MOON PL NE	F23
DESERT MORNING RD SW	M10
DESERT MOUNTAIN RD NE	B20
DESERT MOUNTAIN RD SE	L24
DESERT ORCHID DR SE	M22
DESERT PINE AV SW	L9
DESERT PLUME LA NE	C21
DESERT POINTE AV SW	M9
DESERT POPPY LA NE	C21
DESERT RAIN RD NW	H9
DESERT RANCH ST SW	N9
DESERT RANGE DR SW	M9
DESERT RD SE	R14
DESERT RIDGE POINTE CT NE	B19
DESERT RIDGE RD SW	M9
DESERT RIM RD SW	L9
DESERT ROCK DR SW	L9
DESERT ROSE AV NE	E23
DESERT SAGE CT NW	G11
DESERT SAND PL NW	E11
DESERT SHADOW WY NE	C20
DESERT SKY AV NE	E23
DESERT SONG DR NE	F23
DESERT SPIRIT RD NW	A10
DESERT SPRINGS CT SW	M10
DESERT SPRINGS DR SW	M10
DESERT STAR RD NE	E23
DESERT SUN RD NE	C19
DESERT SUNRISE RD NE	C20
DESERT SURF CIR NE	F16
DESERT TREE DR SW	L9
DESERT VIEW DR NW	B13
DESERT WILLOW CT NE	C17
DESERT ZINNIA CT NE	E23
DESERTWOOD DR SW	M10
DESPERADO RD SW	M9
DEVELOPMENT RD SE	M20-M21
DIABLOTRAIL PL NW	B13
DIAMANTES NW	G10
DIAMOND MESA TRL SW	N9
DIAMOND PL SW	M10
DIAMONDBACK DR NE	D16
DIANA PL NE	K21
DICKERSON DR SE	L16
DIETZ CT NW	F13
DIETZ FARM CIR NW	F12-F13
DIETZ FARM RD NW	F13
DIETZ LOOP NW	F13
DIETZ PL NW	F13
DIMINUENDO LOOP NW	C10-C9
DIOLINDA LA SW	M10
DIOMEDEA LA NW	F12
DISNEY PL NE	C19
DIXON RD SE	L19
DOBSON LA NE	H22
DOCENA PL NW	B9
DODD PL NE	G18
DODGE AV NW	A12
DODGE CT NW	A12
DODGE PL NW	A10
DODGE TRL NW	D11

Street Name	Map(s)
DOE LA SE	L22
DOGWOOD TRL NE	F19
DOLLY AV SW	N13
DOLOMITE RD NW	B10-B11
DOLORES DR NW	H11-K11
DOLORES DR SW	K11
DOMINGO BACA RD NE	C17
DOMINGO RD NE	K18-K23
DOMINION RD NW	B11
DOMINO DR SE	M21
DON ANDRES CT SW	M11
DON ANDRES PL SW	M11
DON ANDRES RD SW	M11
DON AROGON DR SW	M10
DON AV NE	H19
DON CIPRIANO CT NE	J14
DON DIEGO ST NE	D20
DON ENRICO DR SW	Q10-R10
DON FELIPE CT SW	R10
DON FELIPE PL SW	R10
DON FELIPE RD SW	Q10-R10
DON FERNANDO RD NW	G12
DON FRANCISCO PL NW	G13-G14
DON GABAL LOOP NW	J12
DON GABAL PL NW	J12
DON GASPAS DR NE	D20
DON GIOVANNI PL NW	A11
DON GREGORIO RD SW	Q10
DON ISIDRO LA NW	G13
DON JUAN NW	G12
DON JUAN CT NW	G13
DON LORENZO CT SW	R10
DON LORENZO DR SW	R10
DON LUCIANO CT SW	R10
DON LUCIANO RD SW	R10
DON LUIS RD SW	K12
DON MARIANO RD SW	Q10-R10
DON MIGUEL PL SW	Q10-R10
DON ONOFRE TRL NW	F12-F13
DON PABLITO PL SW	Q10
DON PABLO NW	G12
DON PANCHO RD NW	G12
DON PASQUALE DR SW	R10
DON PEDRO NW	G12
DON PEDRO DR NW	G12
DON PEDRO PADILLA RD SW	Q10
DON QUIXOTE CT NW	G12
DON QUIXOTE DR NW	G12
DON QUIXOTE PL NW	G12
DON REYNALDO ST SW	M10
DON ROMERO RD SW	M13
DON SANTOS ST SW	M10
DON TOMAS LA NE	D20
DON XAVIER AV SW	M10
DONA ADELINA AV SW	M10
DONA ANA PL NW	J11
DONA ANGELICA AV SW	M10
DONA ARCELIA ST SW	M10
DONA BARBARA AV SW	M10-M11
DONA CARMEN ST SW	M10
DONA DELIA AV SW	M10
DONA ELENA DR SW	Q10
DONA ESMERA AV SW	M10
DONA JUANITA DR SW	Q10-R10
DONA KATALINA DR SW	Q10
DONA LINDA PL NW	G10-G11
DONA LUISA ST SW	M10
DONA MARGUERITA AV NE	F20-G20
DONA ROWENA AV NE	F20
DONA SOFIA RD SW	Q10-R10
DONA TERESA PL SW	Q10
DONAHOO CT NE	F22
DONALD RD SW	P11
DONETTE CT NE	J22
DONETTE PL NE	J22
DONIA AV NW	E10
DONNA ALBERTA DR SW	R10

Street Name	Map(s)
DONNA CT NE	J22
DONNA MARIA DR SW	R10
DONNA MARLANE CT SW	R10
DONNA MARLANE DR SW	R10
DOOLITTLE ST NW	A10
DORA AV NW	J12-J13
DORADO BEACH NE	E20
DORADO CT SE	L22
DORADO DR SE	L22
DORADO PL SE	L22
DORAL CT NE	E21
DORIS ST SE	M17
DORIS STEIDER ST NE	C19
DOROTEO PL NE	G21
DOROTHY LOIS DR NE	J22
DOROTHY PL NE	G21
DOROTHY ST NE	H21-L21
DOROTHY ST SE	L21
DOUBLE EAGLE NE	E21-E22
DOUBLE EAGLE RD NW	D6-E6
DOUGLAS CT NW	B10
DOUGLAS MACARTHUR RD NE	G17
DOUGLAS MACARTHUR RD NW	F14
DOVER CT NW	A12
DOVER PL NW	A12
DOVER RD SW	N10-P10
DOVER ST NW	A12
DOWNBURST AV NW	H9
DOWNNEY ST NE	F18
DRACO AV SW	L12
DRAGOON RD NW	B8
DRAGSTRIP RD SE	P17
DRAKE AV NW	B11
DRAKE CT NW	B11
DRAXTON AV SW	K12
DRAYTON ST NE	F20
DREAM WEAVER DR NW	A11
DREAMY WAY DR NW	A11
DRIFTWOOD AV NW	A12-A13
DRIFTWOOD DR NW	A13
DRIFTWOOD PL NW	A12
DRISCOLL AV NE	F18
DROLET DR NW	C12
DRU AV SE	L19
DRY CREEK PL NW	A13
DRY GULCH ST SW	N9
DUCHESS DR NE	K22
DUERKSEN RD NW	F11
DUERO PL NW	A10
DUERSON TRL SW	N8
DUFFER PL NW	B12
DUKE AV SW	L8
DUMAS DR NE	D19
DUNBAR ST NW	B13
DUNES CT SE	L22
DUNES PL SE	L22
DUNES RD SE	L22
DUNGAN ST NE	E18
DUNHILL AV SW	L9
DUNLOP AV NW	A10-A11
DUNN AV NW	A10
DURAND RD SW	Q11
DURANES DR NW	H12
DURANES RD NW	H12
DURANGO CT NE	F18
DURANT AV NE	J23
DURHAM ST NW	B13
DURO CT NE	G17
DUSKFIRE DR NW	J10
DUSTIN CT NW	D11
DUSTY MILLER RD SE	L20
DUSTY TRAIL CT NW	E12
DYAN ST NW	H9
E AV SE	M16-M20
E ST SE	M21
EAGLE AV NW	B9
EAGLE CANYON RD NE	C19

Street Name	Map(s)
EAGLE CREEK DR NE	C19
EAGLE CREST AV NE	C19
EAGLE DANCER TRL NE	H23
EAGLE EYE DR NW	E11
EAGLE FEATHER DR NE	C19
EAGLE HILLS DR NW	C9
EAGLE LAUNCH DR NE	C19
EAGLE MESA RD NE	C19
EAGLE MESA TRL SW	N9
EAGLE POINTE DR NE	C19
EAGLE RANCH RD NW	B13-D13
EAGLE RIDGE CT NE	E23
EAGLE RIDGE LA NE	E23
EAGLE RIDGE PL NE	E23
EAGLE RIVER RD NW	H9
EAGLE ROCK AV NE	C17-C21
EAGLE SPRINGS DR NE	C19
EAGLE TALON DR NE	C19
EAGLE TRL NE	G21-G22
EAGLE VIEW AV NE	C19
EAGLE VISTA DR NE	C19
EAKES BATES RD NW	E13
EAKES CT NW	E13
EAKES RD NW	E13
EAMES RD SW	N10
EAST RIDGE ST NW	K9
EAST RIM DR NW	A12
EAST SANDIA CIR SE	L20
EASTERDAY DR NE	J20
EASTERN AV SE	L15-L18
EASTFORD PL NW	B9
EASTMAN CROSSING SE	R16
EASTON PL NW	B9
EASTRIDGE CT NE	J22
EASTRIDGE DR NE	H22-K22
EASTRIDGE PL NE	J22
EASTRIDGE TRL NE	J22
EASTWOOD AV NW	H10-J10
EASY CT NW	A12
EASY GOER RD SE	M21
EASY PL NW	A12
EASY ST NW	A12
EBRO ST NW	A10
ECHO CANYON AV NW	H8
ECHO PARK DR NE	K21
EDDY AV NE	D19
EDEN CT NE	J21
EDEN DR NE	J21
EDGEBROOK PL NW	H9
EDGEWOOD DR NW	E15
EDIE PL NW	B11
EDISON RD NW	B9
EDITH BLVD NE	A17-K14
EDITH BLVD SE	K14-L14
EDMON RD NE	F15
EDMUND ST SE	M14-N14
EDNA AV NW	J12-J13
EDUARDO PL SW	M11
EDUARDO RD SW	M10-M11
EDUCATION PL NW	C12
EDWARD CT NE	K22
EDUARDO AV NW	F11
EDUARDO Y JUANITA CT NW	E13
EDWARDS DR NE	F21
EDWIN MECHEM AV NW	C13
EDWINA AV NE	G18-G19
EDWINA CT NE	G19
EGRET CT SW	M8
EIFFEL AV SW	L9
ELILEEN ST SE	M17
EKARMA DR NW	J9
EL AGUILA PL NW	H11
EL ALHAMBRA CIR NW	E14
EL BORDO DR SW	K13
EL CABALLERO DR SW	N9-P9
EL CAJON CT NW	D11
EL CAMINITO DE GUADALUPE NW	E14

Street Name	Map(s)
EL CAMINO HERMOSA DR NE	F18
EL CAMINO REAL NE	E21
EL CERQUITO NW	G10
EL CERQUITO CT NW	G11
EL CHARRO PL SW	Q10
EL CONDE AV NE	J19
EL CORTE CAJON NE	F20
EL CORTE MIRAMAR NE	F20
EL DORADO PL NE	G22
EL ENCANTO PL NE	J17-J18
EL ENSUENO CIR NE	F15
EL ENSUENO RD NE	F15
EL MALECON NW	D12
EL MARTA CT NE	H23
EL MODESTO CT NE	C18
EL MONTE LA NE	C18
EL MORO LA SW	M8
EL MORRO RD NE	E19
EL NIDO CT NW	H13
EL OJITO CT NW	C12
EL ORIENTE RD SW	K12
EL PARAISO RD NE	E15-E16
EL PARAISO RD NW	E14-E15
EL PASEO DR NW	F14
EL PATRON RD SW	M9
EL PORTAL RD NW	D13-E14
EL PRADO NW	E13-E14
EL PUEBLO RAMP NE	D17
EL PUEBLO RD NE	C16-D17
EL PUEBLO RD NW	C14-C16
EL RANCHO DR SW	M9
EL REY RD SE	P14
EL RITO AV NW	H11
EL SEGUNDO AV NE	D16
EL SERANO CT SW	L13
EL SHADDAI ST NW	K9
EL SOLINDO AV NE	G22
EL SOLINDO CT NE	G22
EL TESORO ESCONDIDO NW	G10-H10
EL TOBOSO DR NW	G12
EL TORO PL NW	E10-E11
EL VADO AV NE	J23
EL VADO CT NE	J23
ELAINE PL NE	H22
ELATA CT NE	E23
ELDER CT SW	N10
ELDERBERRY CT NE	E22
ELDERWOOD DR NW	H10
ELDORADO DR NW	C16
ELECTRIC AV SE	P14
ELENA CIR SW	M13
ELENA DR NE	B18-B20
ELENA GALLEGOS PL NE	E23-E24
ELEVADA TRL NE	F23
ELFEGO BACA DR SW	M8
ELFEGO PL NW	F12
ELFEGO RD NW	F12-F13
ELIYAH CT NW	J9
ELIZABETH ST NE	H21-L21
ELIZABETH ST SE	L21
ELK CREEK RD NE	C19
ELK DR SE	L22
ELK HORN DR NE	E22
ELK RIDGE RD NE	D16
ELLEN CT NE	J21
ELLINGTON DR SW	L13
ELLIOTT CT NW	G10
ELLIOTT RD NW	G10
ELLIS AV SE	M19
ELLIS PL NE	D18
ELLISON DR NW	A12-A14
ELLISON ST NE	D17
ELM NE	D18
ELM CT SE	L19
ELM DR NE	H15
ELM ST NE	E16-K15
ELM ST SE	K14-L14

Street Name	Map(s)
ELMHURST DR NW	A11-B11
ELMWOOD DR NE	E18
ELNA CT NE	G19
ELOHIM CT NW	K9
ELONA DR NE	D18
ELVIN AV NE	H20-H22
ELVIN PL NE	H22
ELWOOD DR NW	E15
ELWOOD PL NE	H22
ELYSE PL SE	L22
EMBARCADERA DR SW	L10
EMBUDITO DR NE	G23
EMBUDITO VIEW CT NE	F23
EMBUDO CT NE	J23
EMBUDO DR NE	H22-J22
EMERALD DR NW	E10
EMERALD SKY AV SW	M10
EMERY POINT AV NE	E23
EMILY ST NE	D19
EMMASON DR SW	M13
EMORY OAK PL NE	E24
EMPEROR DR NE	K22
ENCANTADO RD NE	K23
ENCHANTED SKY LA NE	B19
ENCHANTED VALLEY PL NW	E15
ENCHANTED VALLEY RD NW	E15
ENCHANTMENT LA NE	E23
ENCINO PL NE	J15-K15
ENCLAVE LA NE	E23
ENCLAVE WY NE	B20-C20
ENDEAVOR RD NW	A10-A11
ENDEE RD NW	J9
ENEBRO DR NE	H22
ENFIELD CT SW	Q10
ENGLE DR NE	H16
ENGLEWOOD DR SE	L14
ENSENADA PL NW	F14
ENTRADA PL NW	B9
ENTRADA VISTA AV NW	J8
EQUESTRIAN CT NW	E11
EQUESTRIAN DR NW	E11
ERBBE ST NE	G20-L20
ERIC CT NE	H22
ERIC DR NE	F19
ERIN ST NE	F19
ERLITZ DR NW	B11
ERMEMIN AV NW	B10-B11
ERNESTO CT NE	J23
EROY ST SW	K13
ERRATIC ST SW	N8-P8
ERVIE LA SW	N10
ERWIN PL NW	B14
ERWIN ST SE	M20
ESCALANTE AV SW	K13
ESCARPA DR NW	G10
ESCARPMENT AV NW	G9-H9
ESCAVADA ST SW	K11
ESCENA ST SE	L21
ESCENSIA ST NW	A10
ESCOBAR CT SW	M8
ESCOVIEL ST NW	E12
ESMAIL CT NE	C19
ESMERALDA DR NW	A10
ESPACIO VERDE RD NW	D9
ESPALIN LA NE	A17
ESPANOLA ST NE	G19-K19
ESPANOLA ST SE	L19
ESPEJO ST NE	G20-L20
ESPERANZA CT NW	K11
ESPERANZA DR NW	K11
ESPIRA CT NW	A13
ESPIRA DR NW	A13
ESQUIRE CT NE	K22
ESSEX DR NW	B11
ESTANCIA DR NW	F11-K11
ESTATES DR NE	C20
ESTES PARK AV NW	B9

Street Name	Map(s)
ESTHER AV NE	E18-E19
ESTRADA CT NE	C20
ESTRELLA BRILLANTE ST NW	G11-H11
ESTRELLITA DEL NORTE RD NE	E20-F20
ESTRIBO ST NW	A10
ETHEL AV SW	L13
ETHLYN AV SE	L14
ETON AV SE	K15
EUBANK BLVD NE	C21-L21
EUBANK BLVD SE	L20-M20
EUCARIZ AV SW	K12-L9
EUCARIZ RD SW	L8
EUCLID AV NE	H16-H20
EUCLID CT NE	H22
EUGENE CT SE	L22-L23
EULALIA DR SW	L11
EVANGELINE AV NE	F20
EVANGELINE CT NE	F19
EVANS DR SW	Q11
EVANSDALE RD NW	K11
EVE CT NE	G19
EVELYN CT NE	J22
EVENING FIRE ST SW	L9
EVENING SKY WY NE	B20
EVENING STAR DR NE	E23-F23
EVERGREEN DR SW	M13
EVERITT CT NW	G10
EVERITT RD NW	G10-G11
EVERTON AV NE	F20
EVESHAM RD NW	H10-H11
EVITA WY SW	M10-N10
EXECUTIVE DR NE	D20
EXECUTIVE HILLS LA SE	L23-M23
EXECUTIVE HILLS WY SE	L23
EXECUTIVE RIDGE DR NE	H23
EYOTA DR NW	F11
F AV SE	M16-M20
F ST SE	M21
FACIEL DR NW	D9
FACIEL RD NW	C8-D9
FACIO CT SW	M9
FAIRBANKS AV NE	H21
FAIRBANKS PL NE	H20
FAIRBANKS RD NE	H20
FAIRCHILD AV SE	M19
FAIRCROFT ST NW	J9
FAIRFAX CT NW	B11
FAIRFAX DR NW	B11-C12
FAIRFIELD GREENS CT NE	E20
FAIRFIELDS PL NW	G14
FAIRHAVEN AV SW	L12-L13
FAIRINGTON WY NE	E22
FAIRMONT CT NW	C11-D11
FAIRMONT DR NW	C11-D11
FAIRMOUNT PARK AV NE	K21
FAIROAK TRL NE	F19
FAIRWAY RD NW	E14
FAISAN ST SW	P9
FAITH CT NE	J22
FALCON DR SE	M18
FALCON PL SE	L17
FALLBROOK PL NW	H9-J9
FALLS CREEK TRL NW	H8
FARINOSA AV SW	N8-N9
FAROLA DR NW	A13
FARRAGUT DR NE	E20
FATHER SKY CT NE	H23
FATHER SKY ST NE	H23-J23
FAWN TRL SE	L21-L22
FAYE AV NE	J21
FAYE PL NE	J21
FEATHER DALEA AV NW	B13
FEATHER EDGE ST SW	P8
FEATHER ROCK PL NW	A12
FEATHERTOP RD SW	M10
FEED MILL LA SE	S13
FELICIDAD PL NW	C10

Street Name	Map(s)
FELICITAS RD SW	K12
FELIZ LA SW	L12
FENCE POST RD SW	N9
FENCE RAIL ST SW	M9-N9
FENCIK LA SW	N8
FENNEL CT SE	L22-M22
FENTIMAN PL SE	P14
FENTON LAKE RD NW	H8-H9
FENWICK PL SW	L9
FERGUSON SE	L20
FERN NE	D18
FERN SPRING DR SW	L9
FERNDALE DR SE	M21
FERRO RD SW	M11
FIELD DR NE	H20-J20
FIELD ST SW	K11
FIELDSTONE AV NW	H9
FIESTA PARK ST NW	A11
FIGARO DR NW	A11
FIGUEROA CT NE	H22
FIGUEROA DR NE	H22
FIGUEROA ST NE	J22-L22
FILVERA RD SW	M11
FINCH DR SW	L8-M8
FINELAND DR NW	A11
FIR NE	D18
FIRE AGATE TRL SW	N9
FIRENZE DR NW	A12
FIRESTONE LA NE	C17
FIREWHEEL RD NW	D12
FIRMAN CT SW	L9
FIRWOOD AV NW	H10
FITZGERALD RD NW	G14
FITZNER PL SW	Q11
FIVE POINTS PL SW	K12-L12
FIVE POINTS RD SW	K12-L12
FLAGSTAFF DR NW	B9
FLAGSTONE PL NW	A12
FLAMINGO AV NW	G11
FLAT ROCK CT NW	A12
FLEETWOOD NE	D18
FLIGHTWAY AV SE	M15
FLINT AXE ST SW	N8-P8
FLINT CT NW	D11
FLINT RIDGE TRL SE	L22
FLINT ROCK DR NW	B10
FLINTLOCK CT SW	Q10
FLIP LA SW	K10
FLOR DE MAYO PL NW	E10-E11
FLOR DE RIO NW	E11
FLOR DE RIO CT NW	E11
FLOR DEL REY NW	E11
FLOR DEL SOL PL NW	E10-E11
FLOR SILVESTRE NW	H10
FLORA ST SW	P8
FLORA VISTA AV SW	N10-N9
FLORAL DR NE	H15
FLORAL PL NW	H12-H13
FLORAL RD NW	H12-H13
FLORENCE AV NE	B18-F19
FLORENCE PL NE	F19
FLORETTA RD NW	E14
FLORIDA ST NE	G18-J18
FLORIDA ST SE	K18-M18
FLOWER PL NE	H19-H20
FLOWERS RD NE	A17
FLOYD AV SW	M9
FLUSHING MEADOWS DR NE	E20
FLYNN AV NW	F10
FONNER DR SE	M22
FONTANA PL NE	K17
FOOTHILL DR SW	L11-M11
FOOTHILL RD SW	K11-M11
FOOTHILLS CANYON NE	F23
FOOTHILLS TRL NE	F23
FORAKER PL NW	H14
FORD SE	L20

Street Name	Map(s)
FORDHAM DR NW	B11
FORECAST CT NW	H9
FOREGO RD SE	M21
FOREST HILLS CT NE	E18
FOREST HILLS DR NE	E17-E18
FORESTAL CT NW	H11
FORMAN RD SW	Q11
FORRESTER ST NW	J14
FORSYTHE RD SW	K10-K11
FORT POINT LA NE	K21
FORT SCOTT TRL NE	K21
FORTUNA RD NW	J10-J11
FORTY NINERS ST NE	E22
FOSSIL RD NW	B10-B11
FOSSIL RIDGE PL NW	A12
FOSTER CT SW	K10
FOSTER RANCH ST SW	N8
FOSTER ST SE	M20
FOSTORIA RD NE	E21
FOUNTAIN CT NW	A11
FOUNTAIN HILL LA NE	G22
FOUR HILLS CT SE	M23
FOUR HILLS RD SE	L23-M23
FOUR MILE RD SW	N8
FOX BRIAR CT NW	E11
FOX HILL DR SW	M10
FOX HILL PL SW	M10
FOX LA SE	L22
FOX POINT AV NE	H22
FOX SPARROW TRL NW	G11
FOXFORD AV NW	E10
FOXFORD CT NW	E10
FOYT DR SW	L8
FRAMBUESA RD NW	C10
FRANCELLA DR NW	G13
FRANCES ST NE	H21
FRANCES ST SE	M17
FRANCISCA RD NW	E13
FRANCISCAN ST NE	E15-J14
FRANK AV SE	L19
FRANK PL NE	D18
FRANKLIN AV SE	L14
FRANKLIN CT SW	L12
FRANTZ DR NE	E19
FRANZ HUNING AV SW	K13
FRASER DR SE	M22
FRAZIER LA SW	N8
FREDERICK CT NW	H13
FREDERICK LA SW	K10
FREDERICK PL NW	H13
FREEDOM CT NE	D20
FREEDOM WY NE	D20-H15
FREEMAN AV NW	F13-G14
FREEWAY PL NE	K21
FREMONT ELLIS CT NE	C19
FREMONT PL NW	J10
FRESAM ST SW	K10-K11
FRESCA CT NW	H10
FRESHWATER RD SW	M10
FRESNO WY NE	C20
FRESQUEZ LA NE	B16
FRIEDA ST NE	D19
FRIEDMAN LA NE	F15
FRIENDLY CT NW	F11
FRIENDLY PL NW	F11
FRINGE SAGE CT NE	E23-E24
FRITTS CROSSING SE	R15-R16
FRITZIE ST NW	G10
FRONT ROYAL CT NW	C11-C12
FRONTAGE RD NE	C16-C17
FRONTAGE RD NW	C13
FRONTIER AV NE	J16
FROST AV SE	M19-M20
FRUIT AV NE	J14-K22
FRUIT AV NW	J13-J14
FUEL DR SE	M18
FUENTES RD SW	K12-L12

Street Name	Map(s)
FUJI CT NW	E10
FULL MOON AV NW	A11
FULMER DR NE	G22
FULTON CT NE	F20
FURMAN AV NW	B11
FURMAN CT NW	B11
G AV SE	M19-M20
G ST SE	M21
GABALDON CT NW	H12
GABALDON DR NW	H12-J12
GABALDON LA NW	H12
GABALDON PL NW	H12
GABALDON RD NW	G12-H12
GABBRO AV NE	C18
GABLE LA NE	K21-K22
GABLE ST NW	E10
GABRIEL RD SW	L12
GAIT ST SW	M9-N9
GALACIA ST SE	M22
GALATANEU ST NW	K9
GALATIN CT NW	H9
GALAXIA PARK DR NW	A13
GALAXIA WY NE	E20-F20
GALE CT NW	J8
GALENA ST SE	L14
GALERAS ST NW	J8
GALLANT FOX RD SE	M21-M22
GALLATIN PL NW	J10-K10
GALLEGOS RD SW	L11-M13
GALLEON DR NW	K9
GALLETA RD NW	D12
GALLEY AV NW	H10
GALLILEO ST NW	A11
GALLINAS AV NE	D19
GALLUP AV SW	J13
GAMBEL OAK CT NE	E24
GANADO CT SE	M22
GANDERT AV SE	R15-R16
GANSO ST SW	P9
GARCIA RD NE	D16
GARCIA RD NW	C16
GARCIA RD SW	L11
GARCIA ST NE	G20-L20
GARCIA ST SE	L20
GARDEN GATE LA SW	N9
GARDEN PARK CIR NW	G13
GARDEN PARK RD NW	G13-G14
GARDEN PATCH LA SW	K12
GARDEN RD SW	M13
GARDEN WY SW	K12
GARDENBROOK PL NW	H9
GARDENIA ST SW	M11
GARFIELD AV SE	K14-L14
GARLAND CT SW	N8
GARNER RD SW	R10
GARNET AV SW	M10
GARY CT NE	G19
GARY LA SW	K10
GASLIGHT LA SW	K10-L10
GATEWOOD AV SW	L12-M13
GATLING DR NE	D19
GAULT TRL SW	N8
GAVILAN PL NW	F14
GAVIN RD NW	J9
GAVIOTA NW	E11-F11
GAYLE LA SW	N8
GAZELLE PL NE	E22
GEIGER RD SW	L13
GELFAND PL NW	B12
GEM CT SW	M10
GEM POINTE RD SW	L10
GEMINI AV NW	A11
GEMINI CT NW	A11
GEMSTONE RD SW	L9
GENE AV NE	F19
GENE AV NW	F14-F15
GENE CT NW	F14

Street Name	Map(s)
GENERAL ARNOLD ST NE	G20-K20
GENERAL BRADLEY ST NE	F20-K20
GENERAL CHENNAULT ST NE	G20-K20
GENERAL CHENNAULT ST SE	L20
GENERAL HODGES ST NE	F20-K20
GENERAL HODGES ST SE	L20
GENERAL KEARNY CT NE	D20
GENERAL KEARNY DR NE	D20
GENERAL MARSHALL ST NE	H20-K20
GENERAL PATCH ST NE	G20-K20
GENERAL PATCH ST SE	L20
GENERAL SOMERVELL ST NE	G20-K20
GENERAL SOMERVELL ST SE	L20
GENERAL STILWELL ST NE	G20-K20
GENEVA DR NW	B11
GENIE LOOP SE	M16-M17
GENOA ST NE	F22
GENTRY LA SW	N8
GEODE RD NW	B10
GEORGE DR SE	M15-M16
GEORGE RD SE	M15
GEORGENE DR NE	H22-K22
GEORGETOWN AV NW	G10
GEORGIA O KEEFFE DR NE	C19
GEORGIA ST NE	G18-J18
GEORGIA ST SE	K18-M18
GERALD AV SE	M15
GERRIS AV SE	M19
GETTYSBURG RD NE	D20
GHIRADELLI ST NE	H16
GHOST FLOWER TRL NE	E23
GHOST RANCH ST SW	N8-N9
GIACOMO AV SE	M22
GIBB RD SW	Q11
GIBSON AV SE	M20-M21
GIBSON BLVD SE	L14-M19
GIBSON BLVD SW	M10-N9
GIDDINGS AV NE	D20
GILA CLIFF DR SW	N8
GILA GULCH RD SW	N8
GILA RD NE	E19
GILA RD NW	D8-D9
GILL ST NE	D19
GILLINGHAM DR NW	G10
GILMER PL NE	J18
GINGER CT NW	F10
GIOMI PL NW	J11
GIRARD BLVD NE	G16-K16
GIRARD BLVD SE	K16-M16
GIRARD CT NE	H16-J16
GIRARD PL NE	K16
GISELE DR NE	E18-E19
GLACIER BAY PL SE	L21
GLACIER BAY ST SE	L21-M21
GLACIER RD NW	B9
GLADDEN AV NE	G19
GLADDEN CT NE	G19
GLADIOLAS PL NW	A10
GLADYS CT NE	D18
GLASS ROCK RD NW	B10
GLEASON AV NW	E10
GLEN CANYON CT NE	G22
GLEN CANYON RD NE	G22
GLEN MOHR LA NE	C18
GLEN OAK NE	E22
GLENARBOR CT NW	F13
GLENBROOK PL NW	H9-J9
GLENCROFT AV NW	C12
GLENDAL CT NW	F15
GLENDAL AV NE	B18-B20
GLENDAL PL NW	K12
GLENDAL RD NW	K11-K12
GLENDORA DR NE	E18
GLENLOCHY WY NE	C18
GLENN DR SE	P14
GLENRIDGE PARK LA NE	L22
GLENRIDGE PL NW	C12

Street Name	Map(s)
GLENRIO RD NW	J10-J11
GLENTURRET WY NE	C18
GLENWOOD CT NW	F12-F13
GLENWOOD HILLS CT NE	G23
GLENWOOD HILLS DR NE	F23-G23
GLENWOOD POINTE LA NE	F23
GLENWOOD RD NW	G12
GLOBE ST NW	C9
GLOBUS CIR NW	B12
GLORIA CT NE	J21
GLORIA PL NE	J21
GLORIETA ST NE	G20-L20
GLUCKMAN AV NW	B11
GLYNDON TRL NW	C9
GLYNVIEW CT NW	J9
GO WEST RD NW	D9
GODDARD SE	L15
GOFF BLVD SW	L12
GOLD AV SE	K14-K15
GOLD AV SW	K13-K14
GOLD BUTTE TRL NW	H8
GOLD DUST WY SW	N9
GOLD RUSH DR NW	D11
GOLDEN ASTER RD NE	E23-F23
GOLDEN AV NW	E11
GOLDEN BARREL RD NW	C12-C13
GOLDEN EAGLE DR NE	D19
GOLDEN EAGLE PL NE	D19
GOLDEN GATE AV NE	G21-G22
GOLDEN GATE CT NE	G22
GOLDEN GLOW LA NE	B19
GOLDEN GLOW WY NE	B19
GOLDEN HILLS DR	L24
GOLDEN MEADOW DR NW	B16
GOLDEN ROD CIR SE	L20-M20
GOLDEN SKY AV SW	M9
GOLDEN SMOKE DR SE	L20-M20
GOLDEN SPIKE DR NW	D11
GOLDEN VIEW DR SW	M9
GOLDENSEAL AV NW	C11
GOLDENSEAL CT NW	C10-C11
GOLDENTHREAD DR NE	C17
GOLDFIELD PL NE	E23
GOLDFINCH CT SW	M8
GOLF COURSE RD NW	A12-E12
GOLIAD CT NW	F14
GOLIAD ST NW	F14
GOLINDA RD SW	N8
GOLONDRINA NW	E11-F11
GOMEZ AV NE	J14-J15
GOMEZ DR NW	E15
GONZALES RD SW	K10-K12
GOODRICH AV NE	G17
GOOSE LAKE TRL NW	H8
GOOSEBERRY RD NW	D12
GORDON AV NW	A10
GORDON SNIDOW CT NE	C19
GORE AV SE	P14
GORRION NW	E11-F11
GORRY CT NW	F14
GOSHAWK AV NW	B9
GRACE CT NE	K21
GRACE ST NE	J21-K21
GRACE VIGIL RD SW	P10-P9
GRACELAND DR NE	G17-K17
GRACELAND DR SE	K17-L17
GRACIA CT NE	J17
GRADUATE DR SE	L16
GRADY CT NE	K23
GRADY PL NE	K23
GRAEME RD SW	L10
GRAMA CT NW	E12
GRAN QUIVIRA RD NW	H11
GRANADA CT SW	M11
GRANADA HILLS CT NE	K23
GRANADA HILLS DR NE	K23
GRANADA RD SW	M11

Street Name	Map(s)
GRANBY CT NW	B9
GRAND AV NE	K14-K23
GRAND AV NW	J14-K14
GRAND CANYON ST NE	J23
GRAND CT NE	K22
GRAND MESA RD SE	L21
GRAND TETON RD NW	F10
GRANDE CT NW	G14
GRANDE DR NW	F14-G14
GRANDE VISTA CT NW	G11
GRANDE VISTA PL NW	G11
GRANDVIEW DR SE	L17
GRANGE AV NW	E10
GRANITE AV NE	J14-J22
GRANITE AV NW	J12-J14
GRANITE MOUNTAIN LOOP NW	H8
GRANITE POINT TRL SE	L22
GRANITE RIDGE DR NW	B11
GRANT PL NE	K23
GRAPE ARBOR CT NE	C20
GRAPE AV SE	P14
GRAPE CIR SE	P14
GRAPE HARVEST CT NE	C20
GRAPE VIEW CT NE	C20
GRAPE VINE CT NE	C20
GRASSHOPPER DR SW	P9
GRASSLAND DR SW	N9-P9
GRASSLAND LA SW	P9
GRASSY CT SW	P9
GRAY HILLS RD NE	G23
GRAY RANCH ST SW	N9
GRAY ROCK PL NE	J23
GRAYSON RD NW	J10
GRAYWARE RD SW	P8
GREAT PL NE	B17
GRECIAN AV NW	E14-F14
GRECIAN LA NW	E14
GREEN ACRES PL NW	H12
GREEN MEADOW DR NW	B12
GREEN MEADOWS DR NW	A12-B12
GREEN MESA RD NW	H8
GREEN MESA TRL NE	B19
GREEN RIVER PL NW	B9
GREEN VALLEY CT NW	E14-E15
GREEN VALLEY DR SE	L22
GREEN VALLEY PL NW	E14
GREEN VALLEY RD NW	E14-E15
GREENARBOR RD NE	C19-C20
GREENBRIER RD NE	E20-E21
GREENE AV NW	B12
GREENHOUSE PL SE	L17
GREENLY AV NE	E22-F22
GREENMONT CT NE	D20-E20
GREENVIEW NE	E21
GREENWICH RD SW	L13
GREENWOOD ST NE	D20-E20
GREER LOOP SW	R10
GRETТА CT NE	F21
GRETТА ST NE	H21-K21
GREY HAWK LA NW	G11
GREYLEAF TRL NE	E23
GREYTHORN RD SW	L10
GREYWOLF RD SW	L10
GRIEGOS PL NW	F13
GRIEGOS RD NE	G15
GRIEGOS RD NW	F13-G15
GRIFFITH PARK DR NE	K21
GRIFFON DR NW	B9
GRIGGS CT NE	H22
GROGAN ST NW	G11
GROMAN CT NE	G19
GROS VENTRE CT NW	B9
GROUNDSEL RD NW	D9
GROUNDSTONE RD SW	P8
GROUSE RIDGE DR NE	C19
GROVE PL SE	K19
GROVE ST NE	J19-K19

Street Name	Map(s)
GROVE ST SE	L19
GROVER CT SW	L10
GRUBER AV NE	E17
GRULLA ST SW	P9
GSCHWIND PL SW	M8
GTO DR SW	Q11
GUADALAJARA AV NE	E21-F21
GUADALUPE CHURCH ST NW	F13
GUADALUPE CT NW	B16
GUADALUPE DEL PRADO NW	F14
GUADALUPE OVERPASS SE	L14
GUADALUPE OVERPASS SW	L14
GUADALUPE PL NW	E14
GUADALUPE TRL NW	B16-F14
GUADIANA PL SW	M8
GUAJALOTE ST SW	P9
GUAYMAS PL NE	J19-K19
GUERNSEY CT SW	T13
GULFSTREAM DR SE	M21-M22
GULTON CT NE	E17
GUN CLUB RD SW	Q10-Q11
GUNN AV SW	M9
GUNNISON PL NW	H9
GURULE CT SW	M13
GUTHRIE AV SW	L8
GUTIERREZ RD NE	F19-F21
GWIN RD SW	K10-K11
H AV SE	M19-M20
H ST SE	M21
HABANERO WY SE	L21
HABERSHAW RD NW	E12
HACIENDA RD NW	C16
HACKAMORE AV SW	L8
HACKAMORE PL SW	L8
HACKBERRY TRL SE	L22-M22
HACKNEY RD NE	D20
HAGAR AV SE	L19
HAGEN RD NE	E21-E22
HAGERMAN AV NE	D20
HAGLAND AV NE	H22
HAGLAND PL NE	H22
HAHN CT NE	G17
HAINES AV NE	J15-J23
HAINES AV NW	H14
HAINES PL NE	J20
HALE CIR SW	N13
HALL CT SW	M13
HALLMARK AV NE	D18
HALLSTON TRL NW	C9
HALTER DR SW	L8
HALYARD RD NW	K9
HAMILTON AV SE	M16-M17
HAMLET CT NE	H22
HAMPTON AV NE	C19-C20
HANALEI AV NE	F21
HANCOCK CT NE	D17
HANNETT AV NE	J14-J21
HANNETT AV NW	H14
HANNETT CT NE	J20
HANNETT PL NE	J20
HANOSH CT SE	L22
HANOVER RD NW	J10-J9
HARBOR RD NW	K9
HARDIN CT NE	F22
HARDIN DR NE	F22
HARDIN DR SE	M18-M20
HARDWARE DR NE	F17
HARDY AV SW	L13
HARDY CT SW	L13
HARMONY LA NW	E14
HAROLD PL NE	H16
HARPER CT NE	E18
HARPER DR NE	E17-E18
HARPER PL NE	E18
HARPER RD NE	E19-E20
HARPERS FERRY CT NW	C12
HARRIER AV NW	B9

Street Name	Map(s)
HARRINGTON RD SE	M21-M22
HARRIS RD SW	P10-Q10
HARRISONBURG CT NW	C12
HARTFORD PL NW	B9
HARTLINE RD SW	L13
HARTMAN DR SW	L9
HARVARD CT NE	J15-J16
HARVARD DR NE	H15-J16
HARVARD DR SE	K16
HARVEST LA NW	G13
HARVEST MAIDEN WY NW	G11
HARVEST MOON ST NW	A11
HARWOOD AV NE	G19-G20
HARWOOD CT NE	G19
HARZMAN RD SW	L12
HASTINGS DR NE	J16
HATCH DR NW	A13
HATTERAS PL NW	K9
HATTIESBURG AV NW	D11
HAVASU AV NW	F11
HAVENWOOD CT NW	J9
HAVENWOOD RD NW	J10-J9
HAWK DR SW	L8-M8
HAWK EYE RD NW	D9
HAWKING DR SE	Q16-R16
HAWKINS ST NE	D17
HAWKWATCH RD NW	C9
HAWTHORN AV NE	B19-C19
HAWTHORNE CT NE	C17
HAYDEN PL NW	F11
HAYES DR NW	E11
HAYLEY CT NE	J23
HAZELDINE AV SE	K14-K15
HAZELDINE AV SW	K14
HEADINGLY AV NE	G16-G17
HEADINGLY AV NW	G13-G15
HEADINGLY CT NE	G20
HEADINGLY RD NE	G20
HEADLINE BLVD NE	D17
HEARTH DR NW	D11
HEARTHSTONE RD NW	C9
HEIGHTS RD NE	F20
HELADA ST NW	C10
HELEN CT SW	L10
HELEN HARDIN ST NE	C19
HELM DR NW	K9
HELMICK PL NE	C20
HEMLOCK AV NW	A11
HEMLOCK CT SE	L19
HENDERSON ST SE	M16
HENDOLA DR NE	H19-J19
HENDREN LA NE	L22
HENDRIX AV NE	G17-G21
HENDRIX CT NE	G21
HENDRIX RD NE	G16-G20
HENDRIX RD NW	F14-F15
HENRIE PL SW	L12
HENRIETTE WYETH DR NE	C19
HENRY CIR SW	K12-L12
HENSCH AV NE	E18-E19
HERITAGE CT NE	F19
HERITAGE PL NE	F19
HERITAGE WY NE	F19
HERMAN ROSER AV SE	L21
HERMANAS LA SW	K12
HERMANSON PL NE	G19
HERMIT PEAK AV NW	H8
HERMOSA CREEK DR SW	M8-N8
HERMOSA DR NE	G17-K17
HERMOSA DR SE	K16-L16
HERNANDEZ CT	B16
HERNANDEZ CT NE	D16
HERNANDEZ RD NE	D16
HERNDON ST NE	K20
HERON CT SW	L8
HERON RD SW	L8
HERRERA DR SE	L24

Street Name	Map(s)
HERRERA LA SE	L24
HERRERA LOOP SE	L24
HERRERA RD NW	J12
HERRERA RD SE	L24
HERTZ DR SE	M18
HIAWATHA CT NE	H22
HIAWATHA DR NE	H22-J22
HIAWATHA ST NE	J22
HIBISCUS TRL NE	E23
HICKMAN SE	M16
HICKORY CT NE	E22
HIDALGO CIR NW	J11
HIDDEN MESA TRL SW	N9
HIDDEN SPRING AV SW	N9
HIDDEN VALLEY CT NE	G23
HIDDEN VALLEY DR SE	L22-M23
HIDDEN VALLEY RD NE	G23
HIDEAWAY LA SE	M23
HIDEOUT LA SW	L9
HIELO RD NW	C10
HIGH ASSETS WY NW	C13
HIGH CANYON TRL NE	F23
HIGH DESERT PL NE	E23-F23
HIGH PLACE CT NW	D11
HIGH POINT CT NE	H23
HIGH RANGE RD SW	M8-M9
HIGH RIDGE PL NE	E23
HIGH ROCK PL NE	J23
HIGH ST NE	G15-K14
HIGH ST SE	K14-L14
HIGHLAND AV SE	K17-K18
HIGHLAND PARK CIR SE	K14-K15
HIGHVIEW DR NW	C11
HILDA CT NW	J11
HILDEGARDE DR NE	E18-E19
HILGENBERG LA SW	N8
HILL ST NE	F20
HILL ST SW	M14
HILLCREST AV NW	D12
HILLDALE RD NE	K23
HILLSBORO CT NW	C11
HILLSHIRE PL NW	C12
HILLSPIRE AV NW	E12
HILLSPIRE CT NW	E12
HILLTOP PL NE	F23
HILLVIEW CT NE	K22
HILTON AV NE	G16-G20
HILTON AV NW	F15
HILTON PL NE	G20
HIMALAYAN WY NE	G22
HINES DR NE	F21
HINKLE ST SE	L14-M14
HIRSCH AV SE	M19
HIRSCH DR SE	M19
HODGIN LA NW	F11
HOFFMAN DR NE	H19-J19
HOGLE RD NE	J23
HOKONA PL NW	D10-D11
HOLBROOK ST NE	B20-D20
HOLIDAY AV NE	G22
HOLIDAY BREEZE PL NE	F22
HOLIDAY CT NE	G22
HOLLIS ST NE	D19
HOLLY AV NE	C18-C21
HOLLYLEAF RD NW	G11
HOLLYWOOD AV NW	J12-J13
HOLM BURSUM DR NW	B12-C12
HOLSTEIN CT SW	T13
HOMELAND RD NW	C16
HOMESITE LA NW	B16
HOMESTEAD CIR NW	D11-D12
HOMESTEAD CIRCLE NORTH NW	D11
HOMESTEAD RD NE	G17-G18
HOMESTEAD TRL NW	D11-D12
HONDO VALLEY PL SW	N9
HONEYLOCUST AV NW	J10
HONEYLOCUST CT NW	J10

Street Name	Map(s)
HONEYLOCUST PL NW	J10
HOOD RD NW	B9
HOOPER RD SW	K12
HOPE CT NE	K23
HOPE PL NE	K23
HOPPI RD NE	K21-K22
HOPS CT NW	D10
HORACIO CT NE	G20
HORACIO PL NE	G20
HORIZON BLVD NE	B17-C17
HORNBILL CT SW	M8
HORSE HAVEN LA NW	B14
HORSESHOE TRL SE	L21-M22
HOSHOR AV SE	L14
HOSPITAL LOOP NE	F17
HOTEL AV NE	K21
HOTEL CIR NE	K21
HOWARD ST NW	B12
HOYLE RD NE	G17
HUDSON AV NW	H14
HUDSON CIR NW	G14-H14
HUERFANO RD NE	K21-K23
HUERTO AV NW	H10
HUGH GRAHAM RD NE	G22-G23
HUGHES AV NE	H22
HUGHES RD SW	N10-P10
HUMBOLT ST SE	L21
HUME AV NE	J21
HUMMINGBIRD LA NW	G11
HUMMOCK RD NW	B10-B11
HUMPHRIES LA SW	N8
HUNTER RD SW	R10
HUNTINGTON DR NE	F23
HUPMOBILE DR NE	J23-K23
HURLEY DR NW	H11
HURON CT SE	L21
HUSEMAN PL SW	M10-M11
HUYANA DR NW	F10-F11
HYDER AV SE	L16
I AV SE	M19-M20
I ST SE	M21
I25 FRONTAGE RD NE	G15-J15
I25 RAMP NE	B18-K15
I25 RAMP SE	T13-U13
I40 FRONTAGE RD	L24
I40 FRONTAGE RD NE	H14-H15
I40 FRONTAGE RD NW	H14
I40 RAMP NW	H11-H14
IAN AV NW	H11
IBEX AV NE	E22
IBIS RD SW	M8
IDA PL NE	K21
IDLEWILDE LA SE	L17
IGNACIO CT NW	B11
ILIFF RD NW	H10-H11
ILLINOIS ST NE	J18
IMAGENE ST SE	L21
IMPERATA ST NE	E23-F23
IMPERIAL CT NE	F20
INA DR NE	D18
INCA CT NE	G21
INCA ST NE	F21-G21
INDEPENDENCE DR NW	C11-D11
INDIAN FARM LA NW	G13
INDIAN HILLS ST NW	C9
INDIAN PL NE	J22
INDIAN PLAZA DR NE	H16
INDIAN SCHOOL RD NE	H14-J23
INDIAN SCHOOL RD NW	H12-H14
INDIAN SPRINGS DR NE	F18
INDIAN TRL NE	J22
INDIAN VIEW PL NE	J23
INDIANA ST NE	G18-J18
INDIANA ST SE	K18-M18
INDIGO DR NW	F10
INDIGO SKY TRL SW	P9
INDUSTRIAL AV NE	G15

Street Name	Map(s)
INDUSTRY WY SE	R14
INEZ AV NE	H19
INEZ DR NE	H19-J19
INGRAM RD SW	N8
INMAN CT NE	G19
INNISKILLIN AV SW	N9
INNOVATION PKWY SE	L20-M21
INNSBROOK CT NE	E22
INSPIRATION DR SE	L17
INTERNATIONAL AV SE	L15-L16
INVERNESS CT NE	E21-E22
INWOOD CT NW	H10
IRA SPRECHER RD SE	N16-P16
IRBID RD NE	D21-E21
IRENE AV NE	J21
IRIS RD NW	G12
IRON AV SE	K14-K15
IRON AV SW	K13-K14
IRON CREEK LA NW	H8
IRON GATE TRL SW	N9
IRON ROCK DR NW	B10-B11
IRONSHORE NE	E20
IRONSIDE AV NE	D20
IRONWOOD CT SE	L19
IRONWOOD DR NW	B11
IROQUOIS PL NE	J22
IRVING BLVD NW	A10-C13
IRVING RD NW	C13
IRWIN ST NE	D19
ISLA PL NE	F21
ISLE ROYALE CT SE	L21
ISLE ROYALE PL SE	L21
ISLE ROYALE RD SE	L21
ISLETA BLVD SW	L13-Q11
IVY LAWN CT NW	F13
IVY PL SE	M17
IVY PL SW	L10-L11
IZABEL RD SW	Q10
IZZAT CT NE	C20
J AV SE	M19
J ST SE	M21
JA CT NW	F10
JACAL CT NW	A10
JACARANDA NE	D18
JACKIE ST NE	D18
JACKRABBIT ST NE	D16
JACKS CREEK DR NW	B11
JACKSON ST NE	K17
JACKSON ST SE	K17-L17
JACOBO DR NE	D20
JACONITA PL SW	L10
JACS LA NE	D16
JADE DR NW	D10-E10
JADE PARK AV NE	D18
JAFFA RD NE	J20
JAGGED PEAK RD NW	B10
JAL PL NW	G10
JALISCO RD NW	C9
JAMAICA DR NE	F22-G22
JAMERS PL NW	E10
JAMES ALLEN PL SE	T13
JAMES AV NE	G19-G20
JAMES AV NW	F14-G14
JAMES MOORE SE	L20
JAMES PL NE	G20
JAMESON ST NW	B9-C9
JAMESTOWN RD NW	A8-B8
JAMESWAY DR SW	N10-P10
JANE CT NE	H21
JANE PL NE	G21-H21
JANE ST NE	H21-L21
JANIS DR NE	D19
JARALES CT NW	C9
JARAMILLO RD SW	K11-L12
JARASH PL NE	D21
JARDIN PLAZA NE	G18
JARMEL DR NW	A11-B11

Street Name	Map(s)
JAROSA CREEK PL NW	A12
JASMINE ST NW	D11
JASON CIR SE	M17
JASON CT NE	K23
JASON PL NE	K23
JASONS WY NE	F21
JASPER DR NE	C19
JAVELINA RD SW	L10
JAVIER WY SW	M10-N10
JAYNES RD SW	Q11
JEAN PARRISH CT NE	C19
JEANETTE AV SW	K12-L13
JEANNE CT NE	G17
JEANNEDALE DR NE	H18
JEFFERSON LA NE	F17
JEFFERSON PLAZA NE	E17
JEFFERSON ST NE	B17-K17
JEFFERSON ST SE	K17-L17
JEFFERY AV NE	F18
JEMEZ PL NW	C10
JEMEZ RIVER RD SW	M10-N10
JEMEZ ST NE	D19
JENARO CT SW	M8
JENARO ST SW	M8-M9
JENNIE CT SW	Q10-R10
JENNIE RD SW	Q10
JENNIFER DR NE	F19-G19
JENNY AV SW	M9
JENNY CT SW	M9
JENSEN CT NE	H20
JENSEN DR NE	H20
JENSON CT NE	C21
JERRY RD SW	M11
JERSEY CT SW	T13
JERUSALEM ST NW	B10-B11
JESSE JAMES DR SW	N9
JESSICA CT NW	D11-E11
JESSIE DR NE	F21
JESUS ST SE	L14
JET RD NE	C19
JET STREAM RD NW	H9
JETTY CT NW	K9
JEWEL CAVE RD SE	L21-M21
JEWEL LA NE	K23
JEWEL PL NE	K23
JEWETT DR NE	J23
JIB DR NW	K9
JICAMA WY SE	L21
JICARILLA PL NE	H19
JILES DR NE	F21
JILL PATRICIA ST NW	B12-C12
JIM MCDOWELL RD NW	E4
JO ANN PL NE	F18
JO LA NE	E23
JOAN HILL PL NE	F15-F16
JOANNE CT SW	M9
JOE DAN PL NE	J17
JOE MONTOYA PL NW	C12
JOEL CT SW	N10
JOEL PL SW	N10
JOEL ST SW	N10
JOELLE RD NE	H23
JOEM LA NW	F14
JOHANNAS SEVY DR SW	N9
JOHN HENRY CT SE	M21
JOHN ST NE	J14
JOHN ST SE	K14-M14
JOHN THOMAS DR NE	F21
JOHNCOCK AV SW	L8
JOHNVILLE PL NE	G16
JOLI CT NE	E20
JOMA PASS NW	E15
JONES PL NW	F11
JORDAN AV NE	D21
JORNADA ST SW	K11
JOSE DR NE	J23
JOSEPH RD SW	L13

Street Name	Map(s)
JOSEPH SHARP ST NE	C19
JOSEPHINE LA NW	H11
JOSHUA TREE SW	L9
JOSHUA TREE PL SE	L21
JOURNAL CENTER BLVD NE	D17-D18
JOY PL NE	D18
JOYCE DR NE	D19-E19
JUAN HERRERA LA SW	L11
JUAN TABO BLVD NE	E21-L21
JUAN TABO BLVD SE	L21-M21
JUAN TABO DR SE	M21-N21
JUAN TABO PL NE	G21
JUAN VALDEZ SE	L20
JUANA PL NW	C10
JUANITA DR SW	L11
JUANITA LA NW	F14
JUDITH LA SW	K10-L10
JUDY PL NE	G21
JULENE ST NE	G21
JULIA LA SW	N10
JULIAN AV SW	L10
JULIAN GARCIA CT NW	H12
JULIAN ROBLES ST NE	C19
JULIE PL NE	G19
JULIE ST NE	G19
JULIET CT NW	H12
JUNCO PL NW	B9
JUNE CT NE	G21
JUNE ST NE	G21-J21
JUNEBERRY ST NW	D12
JUNIPER NE	D18
JUNIPER CANYON TRL NE	F23
JUNIPER CT SE	L19
JUNIPER RD NW	H10-H11
JUNIPERO RD NW	C10
JUPITER ST NW	G14
JUSTICE ST NE	D20
JUSTIN DR NW	B11-B12
JUSTO RD SW	L11
K AV SE	M19-M20
K ST SE	M21
KAAS TRAIL CT NE	E23
KAAS TRAIL ST NE	E23
KABRICO CT NE	E16
KACHINA PL NE	H23
KACHINA ST NW	E10-E12
KAFKA PL NW	H10
KAIBAB RD SE	L21
KALLY CT NE	K22
KANAGA DR NW	J9
KANDACE DR NW	C14
KANE CT NW	J10
KAP ST NE	E18
KARAK RD NE	D20-D21
KAREN AV NE	G21
KARLSON DR NE	C18
KARROL ST SW	P9
KARSTEN CT SE	M14
KARTHALA AV NW	J8
KASEMAN CT NE	J19
KASHMIR ST NE	F22
KATHLEEN AV NE	G19
KATHRYN AV SE	L14-L19
KATHRYN CIR SE	L17
KATIE ST NE	J19
KATRINA DR SW	N10
KATSON AV NE	F18
KAYENTA BLVD NW	A10
KAYENTA PL NW	A10-B10
KAYLYN DR SE	L23
KAYSER MILL RD NW	C10-C9
KEA AV NW	B12
KEARNY TRL NW	E11
KEEL AV NW	E10
KEELING ST NW	D11-E11
KEELY RD SE	M22
KEEPING DR NW	A11-B11

Street Name	Map(s)
KEERAN LA NE	C20
KEESHA JO AV SE	L23
KELEHER ST NW	J14
KELLIA LA NE	G23
KELLY ANN RD NE	E18-E19
KELLY AV NE	D18
KELLY AV SW	M11
KELLY RD SW	L11
KELLY SUMMERS RD NW	B14
KELSO CT SE	M21
KENNARD AV SE	P14
KENSINGTON DR NW	E14
KENT AV NW	J13-K14
KENTUCKY CT NE	H18
KENTUCKY ST NE	H18-K18
KENTUCKY ST SE	K18-M18
KENTWOOD AV NW	B9
KENWOOD CT NW	H10
KEPLER ST NW	G11
KESTREL CT NW	G12
KESWICK PL NW	H10-H11
KESWICK RD NW	H10
KETCH DR NW	K9
KETTLE RD NW	D11
KEVIN CT NW	H11
KEY WEST DR NE	F22
KEYENTA PL NW	E10
KEYSTONE DR NE	D19
KHAMSIN DR NW	B9
KIBO DR NW	E10
KIDS LA NW	F13
KIELICH AV NE	E21-E22
KILAUEA AV NW	J8
KILLINGTON RD NW	A13
KILMER AV NW	G11
KIM PL SE	M23
KIMBERLITE DR NW	E10
KIMBERLY CT NW	H11
KIMELA CT SW	M9
KIMELA DR SW	M10-M9
KIMMICK DR NW	C11-D11
KIMO DR NE	H18
KING CT NE	H22
KING RAIL RD SW	M8
KING RANCH LA SW	L9
KING RD SE	P14
KINGFISHER CT NW	B9
KINGMAN ST NW	C9
KINGS CANYON PL SE	L21-M21
KINGS CANYON RD SE	L21-M21
KINGS LA NW	K8-L8
KINGS ROW NE	F19
KINGSBURY RD SW	P11
KINGSTON AV NE	F18
KINGSWAY CT NW	H10
KINLEY AV NE	J14-J22
KINLEY AV NW	J13-J14
KINLEY CT NE	J22
KINLEY PL NE	J22
KINNEY ST SE	P14-Q14
KIOWA AV NE	G18-G19
KIPUKA DR NW	J9
KIRBY CT NE	H22
KIRBY ST NE	H22-J22
KIRK LA SW	Q10
KIRKS CT NW	G14
KIRKVIEW DR SW	N10-P10
KIRSTEN RD SW	Q10
KIRTLAND DR SE	L16-M16
KISKA ST NW	J9
KIT CARSON AV SW	K13
KITRIN RD NW	B9
KITTS LA NW	B14
KIVA DR SE	M22
KIVA ST NW	E10-E11
KLONDIKE ST NE	E22-F22
KNIGHT RD NE	F19

Street Name	Map(s)
KNIGHTSWAY AV NW	H10
KNOLLWOOD DR NE	E18
KNOTTS LANDING CT NW	K11
KNOX CT NE	K23
KNOX PL NE	K23
KOCHIS RD NW	E10
KOKOPELLI CT NW	B11
KOKOPELLI DR NW	B11
KOKOPELLI RD NW	B11
KOLA CT NW	D10
KOMATKE TRL NW	H8
KRAFT CT SW	N9
KRICK CT NE	J17
KRIDER DR NE	C19
KRIM DR NE	D19
KRISS PL NE	H22-J22
KRISTA DR NE	D19
KROGH CT NW	H13
KUANA ST NW	C9
KYLE RD NW	H9
L AV SE	M20
L ST SE	M21
LA ANITA AV NW	J11
LA ARISTA PL NE	F23
LA BAJADA NW	J11
LA BAJADA CT NW	J11
LA BARRANCA AV NE	F20-G20
LA BIENVENIDA PL NW	F11
LA BOHEME DR NW	A11
LA BREA ST NE	D16
LA CABRA CT SE	M23
LA CABRA DR SE	M23
LA CAMILA RD NE	G19-G20
LA CANADA DR NW	A13-B13
LA CASA BONITA NE	G18-G19
LA CAVERNA AV NE	C19
LA CHARLES AV NE	G22
LA CHARLES DR NE	G22-K22
LA CIENEGA ST NW	F14
LA CIUDAD RD NW	B10
LA COLONIA DR NW	E11-E12
LA CONDESA AV NE	J19
LA CORRIDA RD NE	G18
LA COSTA DR NE	E20
LA CUEVA AV NE	K23
LA CUEVA LA NE	K21-K22
LA DONNA LA NE	C16
LA ENTRADA AV SE	L20-L21
LA ESPINA PL NE	D16
LA FIESTA DR NE	F18
LA FONDA CT SW	M11
LA FONDA DR SW	M11
LA FONT RD SW	L13
LA HABRA LA NE	C18
LA HACIENDA DR NE	J17
LA HACIENDA PL NE	J16-J17
LA HUMANAS RD NW	H11
LA JARA CT NE	E19
LA JOLLA PL NE	K23-L23
LA JOYA PL NW	E10-E11
LA JUNTA RD SW	P11
LA LUCENA AV NE	C18
LA LUZ DR NW	G14
LA MADERA RD NE	E19
LA MANCHA CT NW	G12
LA MANCHA DR NW	G12
LA MANCHA PL NW	G12
LA MARIPOSA PL NE	D19
LA MEDIA RD SW	K12
LA MERCED DR NW	J11
LA MERCED PL NW	J11
LA MERIDA AV NE	C18
LA MESA CT NW	E11
LA MESITA RD NE	J23
LA MILPITA ST NE	C18
LA MIRADA PL NE	G19
LA MORADA PL NW	H10-H9

Street Name	Map(s)
LA ORILLA RD NW	D12-E12
LA PALOMA CT NW	C12
LA PALOMA RD NW	C12
LA PALOMITA RD NE	G19-G20
LA PAZ DR NW	A10-B10
LA PLATA RD NW	F14-F15
LA PLAYA ST NE	G20
LA PLAZA DR NW	G13
LA POBLANA AV NW	H14
LA POBLANA RD NW	H13-H14
LA POSADA RD SW	M11
LA PUENTE ST NE	D16
LA RAMBLA NW	D12
LA ROCCA CT NW	B9
LA ROCCA RD NW	B9
LA RONDA PL NE	G18
LA RUEDA CT NW	F14
LA SALA CUADRA NE	G20
LA SALA DEL CENTRO NE	G20
LA SALA DEL ESTE NE	G20
LA SALA DEL NORTE NE	G20
LA SALA DEL OESTE NE	G20
LA SALA DEL SUR NE	G20
LA SALA GRANDE NE	G20
LA SALA REDONDO NE	G20
LA SALLE PL NW	B11
LA SEMILLA WY SE	P16-R16
LA SOMBRA RD SW	P11
LA SUBIDA NW	J11
LA TERRA BELLA RD NW	A11
LA TIERRA CT NE	B19
LA TRAVIATTA PL NW	A11
LA TUNA PL SE	M23
LA VEGA CT SW	L13
LA VEGA DR SW	L13-N13
LA VENITA AV NW	G10
LA VENTURA CT NW	C12
LA VETA CT NE	H18
LA VETA DR NE	G18-K18
LA VIDA DE JEAN SW	K12
LA VIDA DE RYAN SW	K12
LA VIDA LA SW	L9
LA VIDA NUEVA DEL ESTE SW	K12
LA VIDA NUEVA DEL NORTE SW	K12
LA VIDA NUEVA DEL OESTE SW	K12
LA VIDA NUEVA DEL SUR SW	K12
LA VILLITA CIR NE	H23
LA VILLITA CT NE	H23
LA VILLITA PL NE	H23
LA VILLITA RD NE	H23
LA VILLITA TRES NE	H23
LA VISTA CT NW	H11
LA VISTA GRANDE DR NE	F22
LA VISTA GRANDE PL NE	F22
LACE RD SE	M14
LACY SPINE RD NW	C12
LADDER RANCH LA SW	L9
LADERA CT NE	F23
LADERA DR NW	G10-K8
LADRILLO PL NE	C18
LADRON DR NW	C9
LADRONES CT SW	M9
LADRONES PL SW	M9
LAFAYETTE DR NE	G16-K16
LAFAYETTE PL NE	K16
LAFVING ST NE	E18
LAGRANGE PARK DR NE	K21
LAGRIMA DE ORO RD NE	F20-F21
LAGUAYRA DR NE	J18-K18
LAGUNA BLVD NW	J13
LAGUNA BLVD SW	J13-K13
LAGUNA NIGUEL DR NE	D18
LAGUNA SECA LA NW	J12
LAHAR AV NW	J9
LAKE DR SW	L12
LAKE ISABELLA WY NW	H8-H9
LAKE SPUR CT SE	M20

Street Name	Map(s)
LAKE TAHOE RD NW	B9
LAKESHORE DR NE	J21
LAKESIDE AV NW	C13
LAKEVIEW PL SW	Q10
LAKEVIEW RD SW	P10-Q10
LAKEWOOD AV NW	H10
LALA-GENE LA SW	M11
LAMAR AV NW	E10-F10
LAMBERTON PL NE	H15
LAMONICA RD SW	P10
LAMP POST CIR SE	M22-M23
LAMP POST CT SE	M22
LAMPLIGHTER LA NE	F19
LAMY ST NW	E11
LANCASTER NE	E20
LANCELEAF CT NW	B13
LANDAU ST NE	G23
LANDMAN CT NE	J22
LANDMAN DR NE	H22-K22
LANDMARK ST NW	J10
LANDON LA SW	L13-M13
LANDRY AV NW	G11
LANE CT NW	F14
LANG AV NE	D17
LANGDON ST NE	G16
LANGHAM SE	L15
LANIER DR SE	L23
LANSLOWNE PL NE	B18
LANSING DR SW	L13
LANTANA AV NW	B9
LANTERN RD NE	F19
LAPIS DR SW	L9
LARA DR NE	G22
LARAMIE DR NW	F10-G10
LARCHMONT DR NE	F23-G23
LARGO VISTA ST NW	D9
LARIAT AV NW	E12
LARK RD SW	L12
LARKIN RD SW	L12
LARKSPUR LA NE	C17
LARNACA RD NE	E21
LARRAZOLO LA NE	D20
LARRAZOLO RD SW	L12
LAS ANIMAS AV NE	H18-H19
LAS CADENAS RD NW	F11
LAS CALABAZILLAS AV NE	F20
LAS CAMAS RD NE	F19-F20
LAS CASITAS NE	E21
LAS CASITAS CT NW	E14
LAS COLINAS LA NE	D16
LAS COLINAS PL NE	D16
LAS CRESTAS DR NW	F11
LAS CRUCES ST NE	H19
LAS ESTANCIAS CT SW	P10
LAS ESTANCIAS DR SW	P10
LAS ESTANCIAS WY SW	P10
LAS GARZAS LA SW	T13
LAS GLORIETAS SW	L12
LAS GOLONDRINAS CT NW	F14
LAS HERMANAS ST NW	G15
LAS LOMAS RD NE	J15-K16
LAS LOMITAS DR NE	D16
LAS NUBES ST NW	F11
LAS NUTRIAS RD NW	C9
LAS PALMAS ST NW	A10
LAS PIEDRAS DR NW	B9
LAS TERRAZAS ST NW	C12
LAS TRAMPAS WY NW	E11
LAS VEGAS AV NE	H19
LAS VENTANAS RD NW	B9
LASSEN CT SE	L21
LASSO ST SW	L8
LASTER AV NE	D19
LATIGO AV SW	M10
LATIR MESA RD NW	B8-B9
LAURA CT SW	K11
LAURA LEE PL NW	C12

Street Name	Map(s)
LAUREL NE	D18
LAUREL CIR SE	L17
LAUREL CT SE	L19
LAUREL DR SE	L17
LAURELWOOD PKWY NW	H10-J10
LAURELWOOD PL NW	H10
LAUREN AV SW	L9
LAURENE CT NW	H11
LAVA BLUFF DR NW	G9-H9
LAVA PL NW	E10
LAVA REACH AV NW	G9
LAVA ROCK DR NW	D9
LAWRENCE CT NE	K23
LAWRENCE DR NE	K23-L23
LAWSON CT NE	H22
LAWTON ST NW	B13
LAYTON AV NE	E20-E21
LAYTON CT NE	E20
LAYTON LOOP NE	E20
LAYTON PL NE	E20
LAZO ST NW	A10
LAZY BROOK CT NE	C19
LAZY DAY DR SW	P9
LEAD AV SE	K14-K17
LEAD AV SW	K13-K14
LEAH CT NE	H22
LEAH DR NE	H19
LEANDER AV NE	E18-E19
LEANNE ST NE	D18
LECHUZA ST SW	P9
LEE CT NW	F15
LEE PL NW	B12
LEEWARD DR NW	K9
LEGENDS AV NW	F11
LEGION RD NE	J15
LEHR PL NW	B11
LEJANO AV NE	F18
LEMITAR PL NE	E16
LEMMONS LA NE	C16
LENA DR SW	L12
LENO RD NW	A13
LENTO WY NW	H13
LEO CT NE	F19
LEO PL NE	F19
LEO RD SW	M11
LEON CT NW	F13
LEONA ST NE	D19-E19
LEONIDAS LA NW	K8-K9
LEONORA DR NW	H12
LEOPOLDO RD NW	H12
LESLIE PL NE	E18
LESLYNNE DR NE	D20
LESTER DR NE	H20-J20
LETA RD NE	E16-F15
LETTERMAN AV SE	M16
LEVY CT NW	H11
LEW WALLACE DR NE	D20
LEWIS AV SE	L14
LEWIS AV SW	L13-L14
LEWIS CT NW	B11
LEWISBURG CT NW	C12
LEWISBURG DR NW	C12
LEXIE LA NE	B19
LEXINGTON AV NE	H20-H22
LEXINGTON CT NE	H22
LEXINGTON PL NE	H20
LEYENDECKER RD NE	H21
LEYMON CT NW	A11-B11
LIBBY AV SW	L10
LIBERTY DR NE	D19-D20
LIBIA ST NE	J23
LIBRO ILUMINADO CT SW	L9
LILAC AV NW	H13
LILIENTHAL AV NW	B11
LILLIAN PL NE	H23
LILY AV SE	L14
LIMA CT NE	K23

Street Name	Map(s)
LIMA PL NE	K23
LIMESTONE AV NE	C18
LINCOLN RD NE	F17
LINDA CT NW	A14
LINDA VIEW CT NE	L22
LINDA VIEW PL NE	L22
LINDA VISTA AV SE	L16
LINDEN LA NE	G23
LINDSAY PL SW	K10-L10
LINK NW	F11
LINN AV NE	K18-L22
LINN WY NE	L22
LIPIZZAN AV SW	L8
LIRIOS ST NW	A10
LISA CT NE	G19
LISA CT SW	Q10
LISA LA SW	Q10
LISA RD SW	Q10
LITO RD NW	A11-A12
LITTLE JOE PL NW	E10
LITTLE PARK ST NW	J11
LITTLETON AV NW	C11
LLANO CT NW	G13
LLANO ENCANTADO NW	H10-H11
LLANO VISTA AV SW	P9
LOBELIA RD NW	D12
LOBO CT NE	J16
LOBO PL NE	J16
LOBOS CREEK WY NE	K21
LOCHNAGER LA NE	C18
LOCHSIDE LA NE	C18
LOCKHAVEN LA NE	E22
LOCKWOOD CT NW	J9
LOCURA PL SW	M9
LOCURA RD SW	M9
LOCUST NE	D18
LOCUST PL NE	J15
LOCUST ST NE	E16-K15
LOCUST ST SE	K15
LODESTONE TRL SE	L22
LOFTUS AV NE	F18
LOGAN RD NW	A13
LOLA DR NE	E19
LOMA ALTA CT NW	J11
LOMA DE CALIZA LA NE	K23
LOMA DEL CIELO NW	A13-A14
LOMA DEL NORTE RD NE	D19
LOMA HERMOSA CT NW	H11
LOMA HERMOSA DR NW	H11-J11
LOMA HERMOSA PL NW	J11
LOMA LINDA PL SE	L17
LOMA PEDREGOSA NW	G10
LOMA VISTA DR NE	J16
LOMA VISTA PL NE	J16
LOMAS BLVD NE	J14-K23
LOMAS BLVD NW	J13-J14
LOMAS CT NE	J21-K21
LOMAS DE ATRISCO RD NW	J11
LOMAS VERDES AV NE	K22
LOMBARD LA NE	K21-K22
LOMBARDY CT NW	K11
LOMBARDY DR NE	H15
LOMBARDY RD NW	K11-K12
LONA LA NE	F20-F21
LONDON AV SW	L9
LONE DRAW ST SW	N9
LONE MOUNTAIN AV SW	L9
LONE PINE DR SW	L9
LONE PRAIRIE AV SW	M9
LONE RIVER TRL SW	L9
LONE TREE RD SW	N9
LONESOME DOVE TRL SW	L9
LONG MESA PL NW	B8
LONGMONT PL NW	B9
LONGVIEW DR NW	D12
LONGWALK ST NW	C9
LOOP ONE NW	F11

Street Name	Map(s)
LOOP RD SE	M17-M18
LOOP TWO NW	F11
LOPEZ RD SW	M13
LORA CT NW	F15
LORELEI LA NE	E21
LOREN AV NW	B13
LORETE RD NW	B9
LORI LA NW	D10-D9
LORI PL NE	G21-H21
LORI RD NW	D10-D9
LORIS DR SW	P10-P11
LORMAN PL SE	M23
LORO AV NW	A10
LORRAINE CT NE	D17
LORRETTA DR NW	B14
LOS ABUELOS PL SW	K11
LOS ALAMOS AV SW	J13
LOS ALISOS CT NW	D11
LOS ALISOS PL NW	D11
LOS ALTOS PL SW	L11
LOS ANAYAS RD NW	G12-H12
LOS ARBOLES AV NE	H16-H22
LOS ARBOLES AV NW	G13-H14
LOS ARBOLES CT NE	H20
LOS ARBOLES PL NE	H20
LOS ARBOLES RD NE	H18-H22
LOS CANTOS AV NW	A10
LOS CERROS RD NW	F11
LOS COMPADRES NW	H11
LOS FAISANES CT SW	M11
LOS FAISANES RD SW	M11
LOS HERMANOS CT NE	E20
LOS JARDINES DR NW	H13
LOS JARDINES PL NW	H13
LOS LAGOS NE	E22
LOS LUCEROS RD NW	H12
LOS LUNAS DR NE	D19
LOS MANZANOS LA NW	C14
LOS METATES RD NW	C12-D12
LOS NIETOS CT NW	D13
LOS PADRES PL SE	L21
LOS PADRES ST SE	L21-M21
LOS PICAROS RD SE	P16-R14
LOS POBLANOS CIR NW	E13-F13
LOS POBLANOS CT NW	E13
LOS POBLANOS LA NW	E13
LOS POBLANOS PL NW	E13
LOS POBLANOS RANCH RD NW	F14
LOS PRADOS RD NW	B10-B9
LOS PUEBLOS PL NW	B10
LOS PUENTES DR SW	L11
LOS RANCHOS RD NE	D16
LOS RANCHOS RD NW	D16
LOS REYES CT NW	C12
LOS RISCOS RD NW	F11
LOS RITOS CT NW	F11
LOS SANTOS NW	C14
LOS SERRANOS CT NW	D11
LOS SUENOS CT NW	A12
LOS TOMASES DR NW	G14-J14
LOS TRECHOS CT NE	F18
LOS TRETOS NW	G11-H11
LOS VALLES DR NW	F11
LOS VIEJITOS NW	H10
LOS VIEJOS DR SW	K11
LOS VOLCANES RD NW	J10-K9
LOST ARROWHEAD AV SW	L8
LOST DESERT DR SW	N9-P9
LOST DUTCHMAN AV NE	E22
LOST DUTCHMAN ST NE	E22-F22
LOST SPRING DR SW	P9
LOUANNE LA NW	C14
LOUISE PL NE	E18
LOUISIANA BLVD NE	B18-K18
LOUISIANA BLVD SE	K18-M18
LOVATO RD SW	L13
LOVE AV NE	J21-K21

Street Name	Map(s)
LOVE RD SW	Q10
LOVEJOY LA SW	L13
LOVELACE RD SE	M15-M18
LOVELAND DR NW	B12
LOVING RD NW	A13
LOWE ST NE	E21
LOWELL ST NE	E22-F22
LOWER MEADOW AV SW	P9
LOWER MEADOW TRL SW	P9
LOWER TERRACE CIR NE	F20-G20
LOWRY AV SE	M16-M17
LOYOLA AV NE	J22
LOYOLA PL NE	J22-K22
LUANA ST NE	D18
LUAS LA NW	G13
LUCCA AV SW	K11
LUCCA LA SW	K10
LUCERNE ST NE	G22-H22
LUCERO RD SW	L11
LUCILLE DR NE	F21
LUCRETIA ST SW	M9
LUCYLE PL NW	B14
LUECKING PARK AV NE	G16
LUELLA ANNE CT NE	E18
LUELLA ANNE DR NE	E18-E19
LUIS SANCHEZ PL SW	K12
LUKE CIR NW	F13-G13
LULAC AV NW	H12-J12
LUMBER AV NE	F17
LUMBERTON DR NW	H13
LUMINOSO DR NW	K9
LUNA AZUL AV SW	M10
LUNA BLVD NW	J13
LUNA CIR NW	J13
LUNA DEL ORO CT NE	F20
LUNA DEL ORO RD NE	F20
LUNA LADERA AV SW	M10
LUNA NUESTRA NW	H10
LUNA PARK ST NW	A13
LUNA RD SW	K11-L11
LUNDY LA SW	L12
LURA PL SW	L12
LUTES CT NW	A10-B10
LUTHY CIR NE	J20
LUTHY CT NE	J20
LUTHY DR NE	H20-J20
LUTHY PL NE	J20
LUTTRELL CT NE	F22
LUV LA SE	N15
LUZ DE AMANECER DR NW	B9
LUZ DE LA LUNA PL NW	B9
LUZ DE LUCERO LA NW	C16
LUZ DE LUMBRE RD NW	B9
LUZ DEL DIA DR NW	B9
LUZ DEL SOL CT NW	B9
LUZ DEL SOL PL NW	B9
LX ST SE	M21
LYKES DR NE	G19
LYMAN RD SW	L10
LYNCH CT NW	J13-J14
LYNCH PL NW	J13-J14
LYNDALE LA NW	C13-C14
LYNDSI AV NW	J9
LYNETTE CT SW	M9
LYNN DR NW	D9
LYNN LA NW	D9
LYNN PL NW	D9
LYNN RD NW	D9
LYNNE CT NE	H22
LYNNHAVEN PL NW	J9
LYNWOOD DR NW	H10
LYON BLVD NW	A11-B11
LYRIA RD NW	C13-C14
M AV SE	M19-M20
M ST SE	M21
MABRY AV NE	D20
MABRY CT NE	D20

Street Name	Map(s)
MABRY LA NE	D20
MAC LA SE	Q14
MACALLAN RD NE	D20
MACAW DR SW	L8
MACBETH CT NE	H22
MACDILL ST SE	M17
MACIEL DR NW	H12
MACKIWI WY	D21
MACKLAND AV NE	J16-J17
MACNISH DR NE	D20
MADDUX PL NW	A11
MADEIRA DR NE	F18-K18
MADEIRA DR SE	K18-L18
MADEIRA PL NE	G18
MADELINE DR NW	B11
MADISON CT NE	J17
MADISON PL SE	K17-L17
MADISON ST NE	G17-K17
MADISON ST SE	K17-L17
MADRE AV NE	E20
MADRE CT NE	E20
MADRE DR NE	H23
MADRESELVA RD NW	C10
MADRID DR NE	G22
MADRIGAL LA SW	K12
MADRINA CT NW	A12
MAE AV SW	K12
MAFRAQ AV NW	B10-B11
MAGDALENA LA SW	N10
MAGENTA RD NW	J9
MAGGIES AV NE	J14-J15
MAGIC SKY CT NW	A13-B13
MAGID ST NW	B11
MAGIN SE	L20
MAGMA PL NW	D10-E10
MAGNOLIA CT NE	G23
MAGNOLIA DR NE	G23
MAHLON AV NE	J21
MAHOGANY PL NE	E22
MAHONEY LA NE	F15
MAHONIA RD NW	D12
MAIDEN GRASS RD NW	H11
MAIN ST NW	J13
MAINSAIL DR NW	K9
MAISEY CT SW	L10
MAJOR AV NW	G14
MAKIAN PL NW	J9
MALACHITE DR SW	L9
MALAGA DR NE	D19
MALAGUENA LA NE	E21-F21
MALLARD AV NW	B9
MALLORY CT NW	C11
MALPAIS PARK AV NW	A11
MAN O WAR ST SE	M21-M22
MANANITAS LA NW	H13
MANCHESTER CT NW	G13
MANCHESTER DR NW	G13
MANCHESTER PL NW	G13
MANDARIN PL NW	J9
MANDY RD SW	L10
MANESS LA SW	N8
MANGANITE CT NW	A12
MANGAS TRL NE	G22
MANHATTAN PL NW	J12
MANISTEE ST SE	L21
MANITOBA CT NE	F22
MANITOBA DR NE	F22-F23
MANITOBA ST NE	F21-F22
MANKIN ST NE	K20
MANOR CT NE	K23
MANSFIELD PL NW	B11
MANUEL AV SW	L14
MANUEL CIA CT NE	C19
MANUEL CIA PL NE	C19
MANUEL SANCHEZ PL SW	K12
MANUEL TORRES LA NW	F13
MANZANILLO AV NE	E21-F21

Street Name	Map(s)
MANZANILLO LOOP NE	E21
MANZANITA NE	D18
MANZANO CT NW	J13
MANZANO ST NE	G17-K17
MAPLE NE	D18
MAPLE CT SE	L19
MAPLE ST NE	K15
MAPLE ST SE	K15
MAPLEWOOD DR NW	H10
MARAPI ST NW	J9
MARAVILLAS DR NW	A11
MARBELLA DR NW	F11
MARBLE AV NE	J14-J22
MARBLE AV NW	J12-J14
MARBLE PL NE	J20-J21
MARBLE STONE DR NW	A12
MARCADAS RD NW	B11
MARCATO LA NW	H13
MARCELLA PL NE	K21
MARCELLA ST NE	J21-K21
MARCH ST SE	P14
MARCHETA AV NE	E18
MARCOS LA NE	E16
MAREN LA SW	M13
MARES RD SW	M11
MARGARET PL NE	A17
MARGARITA DR NW	C10-D10
MARGERITA CT SW	N10
MARGERUM TRL SW	N8
MARIA CIR NW	B16-B17
MARIA CT SE	M14
MARIAH CT NW	E11
MARIAH RD NW	E11
MARIANO TRL SW	M8
MARICOPA DR SW	K12
MARIE PARK DR NE	H22
MARIE PARK ST NE	K22
MARIE PL NW	H13
MARIGOLD CT NW	E10
MARIGOLD DR NW	E10
MARIGOT CT NW	H10
MARIGOT RD NW	H10
MARILYN AV NE	E18-E19
MARIN DR NW	B9
MARINA GATE TRL NE	K21
MARINER LA NE	E22
MARIOLA PL NE	E23-F23
MARIPOSA DR NW	E11
MARIPOSA PL NW	D10-E10
MARITCA DR NW	A11
MARK DR NE	K23
MARK LA NW	H11
MARKET ST NW	H10-J10
MARLA DR NE	F18
MARLBOROUGH AV SW	N9
MARLISSA LA NW	H11
MARLOWE LA NE	A17
MARMAC AV NE	J16
MARNA LYNN AV NW	C12
MAROA ST NW	J9
MARQUETTE AV NE	J14-K22
MARQUETTE AV NW	J13-J14
MARQUETTE DR NE	K23
MARQUETTE PL NE	K15
MARQUEZ LA SW	K13-K14
MARQUIS CT NE	K22
MARQUIS DR NE	K22
MARRIOT DR NE	J18
MARRON CIR NE	J20
MARS RD NE	G16
MARSEILLE PL NE	D20-E21
MARSHALL CT NE	J22
MARSTON RD SW	L12
MARTA RD NW	A11
MARTA WY SW	M10-N10
MARTHA ST NE	H21-L21
MARTIN CT NE	E18

Street Name	Map(s)
MARTIN LUTHER KING AV NE	K14-K15
MARTIN PL NW	B12
MARTINEZ AV NE	J14-J15
MARTINEZ LA NE	G15
MARTINEZ RD SW	L11
MARTINGALE LA SE	M23
MARTINSBURG RD NW	C11-C12
MARVA PL SE	L22
MARY ELLEN CT NE	G21
MARY ELLEN PL NE	G21
MARY ELLEN ST NE	G21-J21
MARYETTA DR SW	P11
MASINI LA NW	C13
MASON ST NW	A10
MASTERS DR NE	E21
MASTHEAD ST NE	D17
MATA ORTIZ DR SW	N9-P9
MATADOR AV SE	M22
MATADOR DR NE	G23-H23
MATCHLOCK CT SW	Q10
MATEO PL SW	Q10
MATEO PRADO NW	G13
MATHER AV NE	J20
MATHER AV SE	M16
MATIA CT NE	K23
MATTHEW AV NE	H16-H21
MATTHEW AV NW	G12-G14
MATTHEW PL NW	G13
MAUNA LOA DR NW	E10
MAVERICK CT SE	M23
MAVERICK LA SE	M21
MAVERICK TRL SE	M23
MAXIM CT NW	G10
MAXIMILLIAN RD NW	H12-J12
MAXINE ST NE	H21-L21
MAXWELL ST SE	L17-M17
MAYA CT NE	G21
MAYFAIR PL SW	L9
MAYFLOWER RD NE	D19-D20
MAYHILL CT NW	G10
MAYO ST NW	E10
MAYWOOD DR SE	M21-N21
MAZATLAN DR NE	E21-F21
MC DONNELL SE	L20
MCCALL CT NE	K23
MCCATHARN RD SW	T13
MCCLOSKEY DR SW	L8
MCCOY PL NE	H16
MCDONALD RD NW	G13-H13
MCDUFFIE CIR NE	J17
MCEARL AV SE	L16
MCKAY WY NE	E22
MCKEE CT NE	J20
MCKEE DR NE	J20
MCKINNEY DR NE	E18
MCKINNON WY SW	N8
MCKNIGHT AV NE	H14-J21
MCKNIGHT AV NW	H14
MCLEOD RD NE	F17-F18
MCMAHON BLVD	A10
MCMAHON BLVD NW	A10-A12
MCMICHAEL LA SW	N8
MCMULLEN AV NW	G14
MCNARY CT NW	F11
MCNERNEY AV NE	G19
MEADE AV SW	P10-P9
MEADE PL SW	P10
MEADE RD SW	P10-P9
MEADOW GATE TRL SW	N9
MEADOW GREEN CT SE	L22
MEADOW GREEN ST SE	L22
MEADOW HILLS NE	E21
MEADOW LAKE PL NW	D11-E11
MEADOWBROOK AV NW	H9
MEADOWVIEW CT NW	H13
MEADOWVIEW DR NW	G13-H13
MEADOWVIEW PL NW	H13

Street Name	Map(s)
MECHEM ST SE	M14
MECHENBIER LA SW	L12
MEDFORD CT NW	E12
MEDICAL ARTS AV NE	J15
MEDICINE BOW PL SE	L21
MEDINAH LA NE	E20
MEGAFUNA RD SW	P8
MEL SMITH CT NE	K23
MEL SMITH DR NE	K23
MELANIE LA NW	B14
MELINDA AV SW	M9
MELISSA ANN ST NW	G11
MENAU BLVD NE	H14-J23
MENAU BLVD NW	H13-H14
MENAU EXTENSION NW	H13
MENAU RD NE	H15
MENDIUS AV NE	E18
MENDOCINO CT NE	C20
MENDOCINO DR NE	C20
MENDOZA AV NE	D20
MENDOZA CT NE	D20
MEOQUI CT NW	E14
MERCANTILE AV NE	F16
MERCURY CIR SE	L17
MERIDIAN PL NW	J10-K10
MERION CIR NE	E20
MERISSA LA NE	B19
MERIWETHER AV NE	D20
MERLE DR NE	D19
MERLIDA ST SW	K11
MERLOT DR SW	N9
MERRIMAC CT NE	D20
MERRITT AV SW	J13
MESA ALEGRE AV NW	G10
MESA ANTIGUA PL NW	D12
MESA ARENOSO DR SW	N9
MESA ARRIBA AV NE	G20-G21
MESA ARRIBA CT NE	G20
MESA AZUL ST NW	F11
MESA BONITA CT NW	D11
MESA CAMINO AV SW	L9
MESA DE ARENA NW	G10
MESA DE ORO RD NW	B8-B9
MESA DEL OSO RD NE	F21
MESA DEL RIO ST NW	J10
MESA DR SE	M15
MESA DURA DR NW	F11
MESA ENCANTADA CT NW	D12
MESA ENTRADA AV SW	L9
MESA ESCONDIDA CT NW	D12
MESA GRANDE PL SE	K17
MESA LINDA DR NE	G20-H20
MESA MARCADA CT NW	D12
MESA MARIPOSA PL NW	D11-D12
MESA PL NW	C9
MESA POINTE RD SW	L10
MESA PRIETA CT NW	D11
MESA RAIN RD NW	H9
MESA REAL AV SW	L9
MESA RIDGE RD NW	A11-A12
MESA RINCON DR NW	F11
MESA ROJA AV SW	L9
MESA SOLANA PL NW	D12
MESA SOMBRA PL NW	F11
MESA SPRINGS AV SW	P9
MESA ST SE	K15-L15
MESA SUNSET AV SW	L8
MESA TERRAZA PL NW	D11-D12
MESA TOP RD NW	D9
MESA VERDE AV NE	J16-J17
MESA VIEJO ST SW	L9
MESA VIENTO RD NW	F11
MESA VISTA SW	L9
MESA VISTA RD NE	J15
MESA VISTA TRL NW	E11
MESA WOOD PL NW	J10
MESCALERO CT NE	G16-G17

Street Name	Map(s)
MESCALERO RD NE	G17-G20
MESCALERO RD NW	G14-G15
MESILLA ST NE	H19-K19
MESILLA ST SE	L19
MESITA CLIFF RD NE	J23
MESQUITE CT SW	L9
MESQUITE DR NE	E19
MESQUITE DR NW	D12-E12
MESQUITE PL SW	L9
MESQUITE WOOD DR NW	H10
MESSERVY AV NE	D20
MESSINA DR SW	M8-N8
METE SOL DR NW	D9
METEOR CT NW	F10
METRO LA NE	K22
METZ RD NW	D10
METZGAR RD SW	Q10-Q11
MEYLERT RD NE	J20
MEZCAL CIR NW	K11
MEZZANO LA SW	M13
MEZZOFORTE LOOP NW	C10-C9
MI CORDELIA DR NW	F11
MIA ST NE	E18
MIAMI RD NW	H10-H11
MICA ST SW	L9
MICHAEL HUGHES DR NE	J23
MICHELANGELO LA NW	B10
MICHELLE LOOP NE	F21
MICHELLE PL NW	F13
MICHELLE ST SW	M9
MICKELSEN SE	L20
MICROLITH RD SW	P8
MIDDLEBERRY WY NW	F11
MIDGE ST NE	D19
MIDNIGHT VISTA AV NW	B11-B12
MIDTOWN PL NE	G16
MIDTOWN RD NE	G16
MIDWAY PARK BLVD NE	E17-F17
MIDWAY PARK PL NE	F16-F17
MIDWAY PL NE	E17
MIERA DR NW	A13
MIGUEL CT NE	F23
MIJAS DR NW	F11
MIKE LA NW	C16
MIKELL CT NW	C12
MILAN CT SW	N10
MILANO ST NW	A11
MILDRED AV NW	G14
MILDRED ST NE	K21
MILES RD SE	L14-M16
MILKY WAY ST NW	A11
MILL POND RD NW	H13
MILL RD NW	A13-F11
MILLER CIR NW	F13
MILLS CANYON RD NW	H8
MILLSTREAM PL NW	H9
MILLWOOD CT NW	C12
MILNE RD NW	F10-F11
MILTON CT NW	H13
MILTON RD NW	H13
MIMBRES CANYON PL NE	J23
MIMBRES ST SW	M9
MIMI CT NW	J11
MIMOSA CT NE	E22
MIMOSA PL NE	E22
MINARET DR SW	L9
MINDY LA SW	M9
MINEHEAD CT NW	E10
MINEHEAD ST NW	E10
MINER AV SW	M9
MINGE RD NW	G10
MINION ST NW	G11
MINT PL NW	J10
MINUET TRL NW	C9
MINUTEMAN DR NE	D20
MIRACERROS PL NE	H16
MIRADA CT NW	E11-F11

Street Name	Map(s)
MIRADA DR NW	E11-F11
MIRADOR DR NW	E11-F11
MIRADOR RD NW	F11
MIRAGE CT NW	E11
MIRAMAR DR NW	C13
MIRAMAR LA NW	C13
MIRAMON AV SW	M13
MIRANDELA ST NW	E12
MIRASOL AV NW	J8-J9
MIRASOL CT NW	J8
MIRASOL PL NW	A13
MIRAVISTA PL SE	L21
MIREHAVEN PKWY NW	H8-J8
MIRTO DR NE	H22
MIS ABUELITOS DR NW	H13
MISSION AV NE	F15-F16
MISSION RIDGE DR NW	C9
MISTLETOE CT SE	L23
MISTRAL DR NW	B9
MISTY SAGE CT NW	C9
MITCHELL AV SE	P14
MITCHELL RD SE	M18
MOAB LA NE	G22-H22
MOCHO AV NE	K23
MOCHO LA NE	K21
MOCHO PL NE	K21
MOCK HEATHER RD NW	D9
MOCK PL NE	J17
MODESTO AV NE	B17-C21
MOGOLLON DR NW	B8
MOJAVE ASTER WY NE	E23
MOJAVE CT NW	E10
MOJAVE ST NW	D11-E11
MOLAS RD NW	C9
MOLINO CT SW	N10
MOLINO WY SW	N10
MOLLY BROWN AV NE	F22
MOLOKAI ST NE	F21
MOLTEN DR NW	J9
MOLTEN PL NW	J9
MOLTEN ROCK RD NW	D10
MONACHOS RD SE	M21-M22
MONACO DR NE	G22
MONAHITI PL NE	E18
MONARCH DR NE	K22
MONCLOA CT NW	E12
MONEDA DR NW	H10
MONELL DR NE	K22
MONGOLLO WY NE	G22
MONICA LA NW	G11
MONICATT ST SW	L9
MONITOR DR NE	D20
MONK CT NW	H14
MONOLITH DR NW	B10-B11
MONROE CT NE	J17
MONROE PL SE	L17
MONROE ST NE	F17-K17
MONROE ST SE	K17-L17
MONSOON RD NW	H9
MONTANO DR NW	E10
MONTANO PLAZA DR NW	E11-E12
MONTANO POINTE PL NW	E11
MONTANO POINTE RD NW	E11
MONTANO RD NE	F15-F16
MONTANO RD NW	E10-F15
MONTARA CT NW	B9
MONTBEL LOOP NE	F15-F16
MONTBEL PL NE	F15-F16
MONTCLAIRE DR NE	G17-K17
MONTCLAIRE DR SE	K17-L17
MONTE ALTO CT NE	K23
MONTE ALTO DR NE	J23-K23
MONTE ALTO PL NE	K23-L23
MONTE BELLO CT NW	A11
MONTE CARLO DR NW	E10
MONTE DE NEVE DR NW	A12
MONTE FRIO DR NW	F11

Street Name	Map(s)
MONTE LARGO CT NE	K23
MONTE LARGO DR NE	H23-L23
MONTE ROSSO PL NW	A11
MONTE SERRANO NE	E21
MONTE VERDE DR NE	J23-K23
MONTE VISTA BLVD NE	J16-K16
MONTECILLO DR NW	A13
MONTECITO CT NW	B9
MONTEGO PL NE	F22
MONTERA PL NW	A13
MONTEREY AV SE	L16
MONTEREY BAY CT NW	A11
MONTEREY COVE AV NW	A11-A12
MONTEREY EAST AV NE	F19
MONTEREY PARK DR NW	A11
MONTEREY PIER DR NW	A12
MONTERIA CT NW	B9
MONTERIA ST NW	B9
MONTFORD ST NW	B9
MONTGOMERY BLVD NE	F16-G23
MONTGOMERY PARKWAY LOOP NE	F21-G21
MONTGOMERY PKWY NE	F21
MONTOYA RD NW	H12-J12
MONTOYA ST NW	H12
MONTREAL ST NE	G22
MONTROSE PL SW	M13
MONUMENT DR NW	G9-H9
MOON EAGLE DR NE	C19
MOON GLOW CT NE	E21
MOON RIDGE TRL NE	C20
MOON SHADOWS DR NW	E10
MOON ST NE	E20-K20
MOON ST SE	K20-L20
MOON TREE CT NE	G21
MOON VALLEY CT NE	G21
MOONBEAM CT NE	G21
MOONDANCE PL NE	E23
MOONLIGHT CT NE	G21
MOONLIT ROSE DR SW	M10
MOONRISE AV SW	M10
MOONSTONE DR NE	C19
MOQUI ST NW	C9-D9
MORA PL SW	M13
MORAGA WY NE	K21
MORENCI AV NE	H22
MORGAN LA NW	E11
MORINA CT NE	J22
MORNING DEW ST SW	L8-L9
MORNING DEW WY SW	L9
MORNING MIST AV NE	E23
MORNING STAR CT NE	E21
MORNING STAR DR NE	E21
MORNING SUN TRL SW	N9
MORNINGRISE PL SE	L17
MORNINGSIDE DR NE	F17-K17
MORNINGSIDE DR SE	K17-L17
MORNINGSIDE PL SE	L17
MOROCCO RD NE	F21-F22
MORRIS CT NE	J21
MORRIS PL NE	J21
MORRIS RIPPEL PL NE	C19
MORRIS ST NE	F21-K21
MORRISSEY ST SW	N8-P8
MORROW AV NE	H19-J22
MORROW RD NE	H15-H20
MOSCA CT NW	B8
MOSHER CT NW	H11
MOSQUERO AV NE	D19
MOSQUERO CT NW	E11
MOSQUERO PL NW	E11
MOSSMAN PL NE	G18
MOUNT CARMEL RD NE	D16
MOUNTAIN GATE LA SW	N9
MOUNTAIN LAUREL CIR SE	L20
MOUNTAIN PARK PL NW	B16
MOUNTAIN PL NE	J22
MOUNTAIN RD NE	J14-J22

Street Name	Map(s)
MOUNTAIN RD NW	J12-J14
MOUNTAIN RIDGE CT NE	J22
MOUNTAIN RIDGE PL NE	J22
MOUNTAIN ROAD PL NE	J19
MOUNTAIN SHADOW RD NE	G23
MOUNTAIN VIEW AV NE	K22
MOUNTAIN WEST CT SE	L23
MOUNTAINEER DR SE	M21
MOUNTAINSIDE PKWY NE	G22-H22
MOUNTAINSIDE WY NE	G22
MOUNTAINTOP DR SW	N8
MOUNTVALE AV NW	C12
MOURNING DOVE LA NW	G11
MOYA RD NW	H12
MT EVEREST AV NE	G22
MT RAINIER DR NE	G22
MUIR DR NW	H10
MULBERRY ST NE	K15
MULBERRY ST SE	K15-M15
MULE DEER LA SW	Q10
MULLEN RD NE	E15
MULLEN RD NW	E14-E15
MULLHACEN PL NW	A10
MUNDO CT NE	J23
MUNIZ RD SW	Q11
MURCIA AV NW	A10
MURIEL ST NE	H21-L21
MURIFIELD CT NE	E21
MURRAY RD SE	Q14
MURRELET DR NE	C19
MUSCATEL AV NE	F15-F16
MUSTANG LA NW	E11
MUSTANG RIDGE DR SW	M9-N9
MUSTANG TRL SE	M21
MYERS RD NE	B17
MYERS RD NW	B16-B17
MYRA PL NE	H23
MYRLE DR SW	M13
N ST SE	M21
NA PALI ST NE	F21
NABOR RD NW	E14
NACIMIENTO ST NW	B8
NACIONAL RD NW	A10
NAKOMIS CT NE	H22-J22
NAKOMIS DR NE	H22-K22
NAMASTE RD NW	F11
NAMATH AV NW	G11
NAMBE AV NE	K21-K23
NAMBE CT NE	K22
NAMBE LA NE	K21
NAMBE RD NE	K17-K18
NANDINA CT NW	E12
NANDINA LA SE	M22
NANDINA WY SE	M22
NAPA RD NE	D18
NAPA VALLEY RD NE	C20
NAPLES ST NE	G22
NAPOLI PL NW	A11
NAPOLI ST NW	A11
NARA VISA CT NW	E15
NARA VISA RD NW	E15
NARCISA CT NW	D13
NARCISCO CT NE	J23
NARCISCO ST NE	J23-K23
NARCISSUS PL SE	L23
NARDOS RD NW	A10
NASCI DR NE	E22
NASHUA RD SE	M22
NASHVILLE AV SW	L13
NASRULLAH ST SE	M22
NASSAU DR NE	F21-F22
NASSIF CT NW	E11
NATALIE AV NE	G18-G20
NATALIE AV NW	F14-F15
NATALIE CT NE	G21
NATALIE JANAE LA NE	E19
NATHAN ST SE	L22

Street Name	Map(s)
NATIONWIDE ST NW	B9-C9
NATIVE DANCER RD SE	M21
NATIVE FLOWER DR SW	M10
NATIVE FLOWER PL SW	M10
NAVAJO DR NW	A10
NAVARRA WY SE	M22
NCO BYPASS SE	M20
NEAL AV NE	E16
NEAL LA SW	K10
NEAT LA SW	L12
NEBO ST NE	D21
NEBULA CT NW	A11
NED ST NE	D18
NEETSIE DR SW	K12-K13
NELLE AV NE	G21
NELSON PL NW	B12
NEMESIA PL NE	J23
NEON AV NE	J23
NEPTUNE ST NW	A11
NERISA CT SW	L10
NEW CAVE RD NW	C12
NEW FAIRFIELD DR NE	H15
NEW HAMPSHIRE ST NE	G19
NEW HAMPTON RD NE	F20
NEW VISTAS AV NW	B13
NEW VISTAS CT NW	B13
NEW WEST PL NE	G15
NEW YORK AV NW	J12
NEW YORK AV SW	J12-J13
NEWBERRY WY NW	F11
NEWCOMB AV NE	E21-E22
NEWPORT CT SE	L22
NEWTON CT NE	H15-H16
NEWTON PL NE	H16
NIAGARA AV NE	E15-E16
NIAGARA CT NE	E16
NICKEL RD SW	K14
NICKLAUS DR SW	L10
NICOLAS RD NW	H12
NICOLE CT SW	Q11
NIDO GAVILAN DR NW	H11
NIGHT HAWK RD NW	B13
NIGHT ROSE AV NW	A11
NIGHT SKY LA NE	B20
NIGHT WHISPER RD NW	A11
NIGHTINGALE CT NW	A11
NIGHTSHINE ST NW	C9
NIKANDA RD NE	F15
NIQUEL PL NW	G10
NITA PL NE	F21
NM 333	L24
NM 47	U13
NM 47 SE	T13-U13
NM 528 NW	A13-A14
NOAH AV SW	L10
NOBLE DR NE	E16-F16
NOBLE PL NE	F16
NOCHE CLARA AV NW	A13
NOCHE VISTA DR NW	B11
NOGAL PL NW	A10-B10
NOISY BROOK RD NW	C12
NOLINA CT NW	E12
NOON RANCH DR SW	N9
NOOR AV NE	D21
NORDICA ST NE	F21
NOREEN CT NE	F21
NOREEN DR NE	F21
NORMA DR NE	F19-G19
NORMAN AV NE	H21
NORTE VISTA RD NW	B11
NORTH CANYON RD SW	M9
NORTH DR NE	H15
NORTH HILLS BLVD NE	D18-D19
NORTH HILLS PL NE	D19
NORTH OAKLAND CT NE	C20
NORTH PLAZA ST NW	J13
NORTH RIDGE AV NW	K9

Street Name	Map(s)
NORTH RIM RD NE	J23
NORTH SEVEN BAR DR NW	A13
NORTH STAR LA NE	B19
NORTH VIEW NW	F11
NORTH WIND DR SW	M9-N9
NORTHEASTERN BLVD NE	H19-H20
NORTHERN AV NW	G11
NORTHERN SKY AV NE	E23
NORTHERN TRL NW	F11
NORTHFIELDS CT NW	G14
NORTHGLENN DR NW	B9
NORTHLAND AV NE	F18
NORTHLANDS DR SE	M21
NORTHPOINTE DR NW	B9
NORTHRIDGE AV NE	F19
NORTHRIDGE CT NE	F19
NORTHRIDGE DR NE	F20
NORTHRIDGE PL NE	F20
NORTHWEST CIR NW	H13
NORTHWOOD CT NW	F13
NORWICH CT NW	B11
NOTRE DAME DR NE	H16
NOVA CT NW	G11
NUANES LA SW	K13-L13
NUBE BLANCA NE	F23
NUEVA ESPANA CT NW	A10
NUEVA ESPANA RD NW	A10
NUEVA PIEDRA ST NW	D9
NUEVA SEVILLA ST NW	C9
NUEZ CT NE	G23
NUGGET AV NE	E22
NUGGET CT NE	E22
NUGGET ST NE	E22-F22
NUNZIO AV NW	C12-C13
NUTRIAS PL SW	L12
NUVES CT NW	J11
O ST SE	M21
OAHU DR NE	F22
OAK NE	D18
OAK BUTTE RD NE	J23
OAK CT SE	L19
OAK HILL NE	E21
OAK RIDGE CT NE	C20
OAK ST NE	J15-K15
OAK ST SE	K15-L15
OAKBROOK DR NW	H9
OAKCREST PL NW	C12
OAKDALE PL NW	J9
OAKHAM DR NW	H11
OAKLAND AV NE	C17-C21
OAKLAND CT NE	C20
OAKLEDGE CT NW	E11
OAKMONT RD NE	E20
OAKRIDGE ST NW	C10-C9
OAKWOOD PL NE	K23-L23
OASIS CANYON RD NW	C9
OASIS DR SW	K11
OBSIDIAN ST NE	C18
OCALA ST SE	L21
OCATILLO CT NE	G23
OCEAN BREEZE DR NE	J22
OCEOLA RD SE	L21
OCHOA AV SE	R15-R16
OCONEE CT SE	L21
OCOTILLO CT SW	M9
ODELIA RD NE	J14-J15
ODESSA CT SW	N8
ODIN RD SW	L9
ODLUM DR SE	M18
OFFICE BLVD NE	E17-F17
OGLE AV SE	L14
OJAI ST NE	D18
OJITO MESA ST NW	D9
OJO FELIZ ST SW	L10-M10
OJO SARCO ST SW	L10-M10
OJOS AZUL CT NW	F11
OJOS NEGROS DR NW	G10

Street Name	Map(s)
OJOS PRIETO DR NW	G10
O'KEEFE AV SE	S16
OLD ADOBE TRL NW	F11
OLD AIRPORT AV NW	A14-B14
OLD ASPEN RD SW	M10
OLD CABALLERO AV SW	P9
OLD COORS DR SW	K11-M11
OLD COTTONWOOD AV SW	P9
OLD GLORY CT NE	D20
OLD MESA DR NW	D9
OLD MILL ST NW	C9
OLD ORCHARD LA NE	E20
OLD PECOS TRL NE	B19
OLD POSSEE TRL NW	B16
OLD TOWN RD NW	J13
OLE CT NE	G23
OLIVE NE	D18
OLIVER ROSS DR NW	K9
OLIVINE ST NE	C18
OLIVO NE	H22
OLIVO CT NE	G23
OLSEN PL NW	B12
OLYMPIA RD NW	J11
OLYMPIC CT NW	A12
OLYMPIC PL NW	A12
OLYMPIC ST NW	A12
OMAHA ST NE	J22-K22
ONATE CT NE	D20
ONATE PL SW	M11
ONATE ST NE	D20
ONAVA CT NE	J23
ONGAIS AV SW	L8
ONYX CT NW	D10-E10
OPAL MIST CT SW	M10
OPAL PL NE	J21
OPALO DR NW	A10
OPEN RANGE AV SW	N9
OPEN SKY DR NW	D11
OPHELIA AV NW	C13
OPPORTUNITY DR NE	D20
ORALEE ST NE	D19
ORCHARD GARDEN RD SW	L13
ORCHARD MESA TRL SW	N9
ORCHARD PL NW	J13
ORCHARDS CT NW	E13
OREGON TRL NW	D11
ORFEO TRL NW	B10
ORIENTE AV NE	K22
ORILLA RD NW	F11
ORIOLE CT SW	L8
ORION AV NW	G11
ORLANDO PL NE	G20
ORLANDO WY NW	B16
ORNELLA LA NW	G12
ORO REAL NE	K23
ORO VALLEY RD NW	C9
ORO VIEJO NW	G10
ORO VISTA RD NW	G12-G13
OROPENDOLA ST SW	P9
ORPHELIA AV NE	E18-E19
ORR AV NE	E21-E22
ORTEGA RD NE	C16
ORTEGA RD NW	C14-C16
ORTIZ CT NE	G18
ORTIZ DR NE	G18-K18
ORTIZ DR SE	K18-L18
ORYX PL NE	E22
OSAGE AV SW	K12
OSAGE ORANGE RD NE	E23
OSAGE PL SW	K12
OSCURA ST NW	B8
OSITO CT NE	F23
OSO ABRAZO DR NE	C19
OSO CORRIDOR PL NW	C9
OSO CT NE	F21
OSO ESCONDIDO DR NE	C19
OSO FELIZ DR NE	C19

Street Name	Map(s)
OSO GRANDE CT NE	F20-F21
OSO GRANDE PL NE	F21
OSO GRANDE RD NE	F21
OSO LOCO DR NE	C19
OSO PARK CT NE	F21
OSO PARK RD NE	F21
OSO REDONDO NE	F21
OSO RICO RD NE	C19
OSO RIDGE PL NW	A8-B8
OSO VISTA AV NE	F23
OSPREY DR SW	M8
OSUNA CT NE	F18
OSUNA PL NE	F20
OSUNA RD NE	E15-F21
OSUNA RD NW	E14-E15
OTERO AV NE	D19
OTERO MESA RD SW	N9
OTHELLO CT NE	H22
OTONO CT NW	H10
OTRA VEZ CT NW	G14
OTTAWA RD NE	G19
OURAY RD NW	H10-H11
OVEJA CT SE	M22
OVERLAND ST NE	F18
OVERLOOK DR NE	F21-F22
OWEN RD SW	N10
OWL CT SE	M22
OXBOW DR NW	G11
OXBOW ENCLAVE LA NW	G11
OXBOW NORTH TRL NW	F11
OXBOW VILLAGE LA NW	G11
OXFORD AV SE	K15
OXNARD DR NW	E12
OZARK ST SE	L21
PAKWEREE BLVD SW	P8-P9
PABLO CT NE	J23
PACAYA DR NW	J8-J9
PACE RD NW	C13-C14
PACHECO LA NW	H12
PACIFIC AV SE	K14-K15
PACIFIC AV SW	K13-K14
PACKAWAY RD NW	A13
PACMILLO PL SW	L9
PADDINGTON NE	E21
PADILLA RD SW	P10-Q10
PADRE CT NE	E20
PADRE ROBERTO RD NW	D13-E13
PAESE PL NW	A10-B9
PAGANICA WY NE	E22
PAGE AV NE	J14-J15
PAGE CT SW	M13
PAGO PL NW	J8
PAGOSA DR NW	A13
PAIGE PL NE	H22-J22
PAINTBRUSH RD SE	L19-L20
PAINTED PONY CT NW	D11
PAINTED PONY DR NW	D11
PAINTED PONY TRL NW	D11
PAINTED ROCK DR NW	G10
PAINTED SKY PL NW	J9
PAISANO CT NE	J22
PAISANO ST NE	H22-L22
PAJA PL NE	F21
PAJARITO MEADOWS CT SW	R10
PAJARITO MEADOWS RD SW	R10
PAJARITO RD SW	R10
PALA MESA CT NE	E20
PALACIO DEL RIO GRANDE NW	F13
PALACIO REAL AV NW	E12
PALAZZO RD NW	A11-A12
PALERMO ST NW	A11
PALISADES DR NW	J11
PALM NE	D18
PALM AV SW	K11
PALM BEACH NE	E20
PALM CIR SE	L19
PALM LA SW	K10

Street Name	Map(s)
PALM SPRINGS AV NE	G22
PALM SPRINGS CT NE	G22
PALM YUCCA DR NE	B19
PALMA PL NW	E10-E11
PALMER CT NW	B10
PALMER PARK DR NE	K21-L21
PALMILLA PL NW	A13
PALMYRA AV NW	B12-B13
PALO ALTO AV SE	L17
PALO ALTO DR NE	G23-H23
PALO CT NE	G17
PALO DURO AV NE	G16-G20
PALO DURO AV NW	F14
PALO DURO DR NE	G22
PALO VERDE DR NE	H23
PALO VERDE DR NW	B10
PALO VERDE PL NW	B10
PALOMAR AV NE	D19-D20
PALOMAR CT NE	D19
PALOMAS AV NE	D18-D21
PALOMAS CT NE	G18
PALOMAS DR NE	G18-K18
PALOMAS DR SE	K18-L18
PALOMAS PARK AV NE	D19
PALOMINO DR NW	E11
PALOMINO PL NW	E11
PALOMITA CT NW	B9
PAMELA PL NE	G21
PAMPAS DR SE	L17
PAMPAS PL SE	L17
PAMPLONA ST NW	A10
PAN AMERICAN FRWY NE	B18-H15
PAN AMERICAN PL NE	E17
PANAS LA NW	F14
PANDORA LA NW	B12
PANICUM RD NW	E12
PANMUNJON RD NW	J12
PANOLA ST SW	N8
PANORAMA LOOP NE	L22
PANORAMA PL NE	K22-L22
PAPAGAYO RD NW	D10-D11
PAPAYA CT NE	E22
PAPAYA PL NE	E22
PAPAYA ST NE	E19
PAPER FLOWER PL NE	E23
PARADISE BLVD NW	B10-C13
PARADISE LA SW	L13
PARAGON CT NW	G13
PARAGON RD SE	T13
PARAMOUNT CT NE	B20
PARDAL ST SW	P9
PARIS AV NE	F21
PARISIAN WY NE	G22
PARK AV SW	J13-K14
PARK HEIGHTS RD NW	G11
PARK HILL AV NW	A11
PARK LA NW	B10
PARK NORTH ST NW	A11
PARK POINTE PL NW	G11
PARK RIDGE RD NW	G11
PARK SOUTH PL NW	A11
PARKLAND CIR SE	L17
PARKLAND PL SE	L17
PARKLAND VIEW DR NW	J9
PARKLAND VIEW ST NW	J9
PARKSIDE DR NE	K23
PARKSIDE PL SE	L22
PARKTREE PL NE	E22
PARKVIEW AV NE	K22-L22
PARKVIEW PL NE	K22
PARKWAY DR NW	H9-J9
PARKWEST DR NW	H9
PARKWOOD DR NW	H10
PARNELLI DR SW	L8
PARQUE PL NW	D8
PARQUE RD NW	D8
PARQUE TRL NW	D8

Street Name	Map(s)
PARROT RUN RD NE	D19-D20
PARSIFAL CT NE	J20
PARSIFAL PL NE	G20
PARSIFAL ST NE	F20-L20
PARSONS BLVD NW	A10
PARSONS ST NE	J23-K23
PASADENA AV NE	B17-B18
PASAJE PL NW	A13
PASEO ALAMEDA NE	C16
PASEO DE LADERA NW	H9
PASEO DEL BOSQUE NW	B16
PASEO DEL CANTO DR SW	M10-N10
PASEO DEL MAR NE	K23
PASEO DEL NORTE NW	A11-B8
PASEO DEL NORTE NE	C16-D20
PASEO DEL NORTE NW	B10-C16
PASEO DEL NORTE FRONTAGE RD NE	D20-D21
PASEO DEL NORTE RAMP NW	C13-C16
PASEO DEL OSO NE	F22
PASEO DEL PRADO LA NW	H13
PASEO DEL REY NE	F20
PASEO DEL REY NW	H11
PASEO DEL SOL NE	K23
PASEO VERDE RD NE	E16
PASEO VISTA NE	K23
PASO DEL PUMA NE	F23
PASO FINO AV SW	L8
PASO FINO PL SW	L8
PASQUALE DR NW	A13
PASTIME AV NW	A12
PASTORCITO DR NW	H10-H11
PASTURA PL NW	F14
PATHWAY AV NE	G16
PATIO MARKET ST NW	J13
PATO RD NW	D10
PATRICIA CIR NW	A14
PATRICIA DR NE	D18-D19
PATRICK PL NW	F13
PATRIOTS PL NW	C16
PATRON RD NW	D8-D9
PATTIE LA SE	L22
PAULETTE RD SW	L11
PAULINE ST NW	F14
PAUZA DR SW	N9
PAVO ST SW	P8-P9
PAVON PL NW	A10
PAWNEE CREEK TRL NE	B19
PAWNEE ST NE	J22-K22
PAYNE RD SW	N10
PAYSON CT NW	F11
PAYTON TRL SW	N8
PEACHTREE PL NE	E22
PEACOCK DR SW	L8-M8
PEAR BLOSSOM LA SW	N9-P9
PEAR DR SW	L12
PEAR RD SW	L12
PEARL ST SW	M9
PEBBLE BEACH DR NE	E20-E21
PEBBLE CT NW	A12
PEBBLE RD NW	A12
PEBBLE STONE PL NE	C19
PECOS PL SW	M8
PECOS TRL NW	D11
PEDREGOSO CT SE	M23
PEDREGOSO PL SE	M23
PEDRONCELLI CT NW	F13
PEDRONCELLI RD NW	F13
PEGASUS DR NW	E12
PEGASUS PL NW	E12
PEGGIO AV NW	A9
PELICAN CT SW	M8
PENELOPE PL NE	F18
PENFIELD LA NE	E22
PENN AV SE	R15-R16
PENNSYLVANIA CIR NE	J19
PENNSYLVANIA CT NE	F19
PENNSYLVANIA CT SE	L19

Street Name	Map(s)
PENNSYLVANIA LA NE	G19
PENNSYLVANIA PL NE	H19
PENNSYLVANIA ST NE	F19-K19
PENNSYLVANIA ST SE	K19-M19
PENNYBACK PARK DR NE	K21
PENO PL NW	A10-B10
PENSTEMON CT SE	L20
PENTURA DR NW	G10
PEONY CT NE	C17
PEORIA ST NW	C9
PEPPERDINE ST NE	E20
PEPPERTREE PL NE	E22
PEPPERWOOD DR NW	E11
PEQUIN TRL SE	L21
PERALTA RD NE	D20
PERCHA DR NW	C10
PEREGRINE RD NE	C19
PEREZ RD SW	L11
PEREZOSO CT NW	C9-D9
PEREZOSO TRL NW	D10-D9
PERIDOT AV SW	M10
PERIMETER CIR SE	M18-M19
PERIWINKLE CT NW	E11-E12
PERIWINKLE CT SE	L20
PERSEUS AV NW	A11
PERSHING AV SE	L16-L17
PERSIMMON AV NE	E22
PERSIMMON CT NE	E22
PETALUMA DR NE	C20
PETEN PL NW	B16
PETER HURD ST NE	C19
PETESKI AV SE	M21
PETIRROJO RD NW	D10-D11
PETOSKY ST NW	C13
PETRA CT NE	D21
PETRA POINTE CIR NW	F11
PETROGLYPH AV NW	H9
PETRONAS AV SW	L9
PETROS AV NW	D9
PETTY DR SW	L8
PEXA ST NE	E19
PHEASANT AV NW	G11
PHEASANT HILL DR NE	G23
PHEASANT RUN DR SW	L8-M8
PHILLIPS DR SW	N10
PHOENIX AV NE	H16-H22
PHOENIX AV NW	G13-H14
PHOENIX PL NW	H14
PHOTINIA PL NW	J10
PHYLLIS ST NE	F19
PICACHO LA NW	C13
PICARDIA PL NW	D10
PICKARD AV NE	G19
PICKARD CT NE	G19
PICO LA CUEVA PL NE	C20
PICOS OESTE ST NW	D9
PICTOGRAPH RD SW	P8
PICTOR DR NW	D9
PICTURE ROCK PL NW	E10
PIEDRA ALTA LA NE	F23
PIEDRA BLANCA ST NE	F20-G20
PIEDRA CANTO WY NE	F23
PIEDRA CERRO WY NE	F23
PIEDRA COLINA CT NW	B9
PIEDRA CT NW	A11-B11
PIEDRA DIBUJO RD NW	D9
PIEDRA GRANDE PL NE	F23
PIEDRA LARGA PL NE	K23
PIEDRA LIZA ST NE	F20
PIEDRA LUMBRE RD NW	D9
PIEDRA NEGRA ST NE	F20-G20
PIEDRA QUEMADA RD NW	B9
PIEDRA RD NW	A11-B11
PIEDRA ROJA ST NE	F20
PIEDRA ROSA ST NE	F20
PIEDRA VISTA RD NE	K23
PIEDRAS RD NE	K23-L23

Street Name	Map(s)
PIERCE ARROW RD NE	J23
PIERMONT DR NE	G20
PIERRE DR SW	L11
PIKE ST SE	L21
PILABO ST NW	C9
PILAR AV SW	M9
PILARES ST NW	A10
PILGRIM CT NE	D20
PIMA DR NW	E10
PIMA PL NW	E10
PIMENTON DR NE	D16
PIMENTON PL NE	D16
PIMLICO PL SW	N10
PINATA PL NE	F18
PINATUBO PL NW	J8
PINCHER CREEK DR SW	L9
PINE BUTTE RD NE	J23
PINE FOREST PL NE	E23
PINE PARK PL NE	E18
PINE SPRINGS CT NE	C19
PINE ST NE	K15
PINE ST SE	K15
PINE TOP LA NE	E22
PINEAU RD SW	L12
PINECREST DR NW	C12
PINEHURST AV NE	F23
PINELEAF PL NW	A13
PINERIDGE AV NE	J22
PINEWOOD DR NW	H10
PINNACLE CT NE	J23
PINNACLE PEAK CT NW	A11
PINNACLE PEAK DR NW	A11
PINNACLE VIEW DR NE	J23
PINNACLE VIEW PL NE	J23
PINO ARROYO CT NE	E23
PINO AV NE	D18-D21
PINO CANYON PL NE	E23
PINO POND CT NE	E23
PINO RIDGE CT NE	E23
PINO RIDGE PL NE	E23-E24
PINON NE	D18
PINON ALTOS RD NW	A11
PINON AZUL ST NW	A11
PINON BLANCO RD NW	A11
PINON CREEK CT SE	L23
PINON CREEK RD SE	L23
PINON CREEK TRL SE	L23
PINON CT NW	F15
PINON DULCE RD NW	A11
PINON ENCANTADA TRL NW	G12-G13
PINON FLATS RD NW	A11
PINON GRANDE RD NW	A11
PINON JAY CT NW	G11
PINON PARK CT NW	A13
PINON PEAK AV NE	E23
PINON RIDGE ST NW	K9
PINON VERDE DR NW	A11
PINON VISTA CT NE	B19-C19
PINONWOOD AV NW	H10
PINOS ALTOS AV NE	F22
PINOT NOIR AV SW	N9
PINTADO CT NW	B8-B9
PINTO LA NE	A17
PINTO PL SW	M11
PINTURA PL NW	B9
PINZON ST NW	A10
PIONEER PL NW	D11
PIONEER TRL NE	D19-D20
PIPE SPRING ST SW	N8
PIPESTONE RD SW	N8
PIRU BLVD SE	L21-L22
PISA DR NW	A12
PISCES CT NW	A11
PISTACHIO ST SW	L10
PITHOS RD SW	P8
PITT CT NE	G21
PITT PL NE	G20-G21

Street Name	Map(s)
PITT ST NE	F21-J21
PITTARD DR SW	K11-L11
PIZZO DR NW	A11
PLACER CREEK CT NE	C19
PLACER DR NE	E22
PLACID AV NE	H22
PLACIDO DR NE	F21
PLACIDO MARTINEZ CT NE	J14
PLACITAS RD NE	F15
PLACITAS RD NW	F14-F15
PLACITAS ROCA RD NW	D9
PLANETA CT NE	E20-F20
PLANO CT NW	J11
PLATEAU LA NW	G11
PLATEAU PL NW	G11
PLATERO PL NW	H10
PLATINUM ST SW	K14
PLATT PL NW	B9
PLAZA DE LA NOCHE NE	E18
PLAZA DE TRANQUILIDAD NE	E18
PLAZA ENCANTADA NW	F14
PLAZA OLAS ALTOS NE	E18
PLAZA PASEO NW	B10-B11
PLAZA SAN BLAS NE	E18
PLAZA SONADA NW	F14
PLAZA VIZCAYA NW	H12-H13
PLEASANT AV NW	F14-F15
PLEASANTON DR SE	M21
PLUM ST NW	H13
PLUMAS RD SE	L21
PLUMBERRY RD NW	D12
PLUME RD NW	D12
PLUNKETT DR NW	B10
PLYMOUTH ROCK RD NE	D19-D20
POBLANOS CT NW	F13
POCO CERRO CT SE	M22
POCO LOCO DR SW	N13
POCONO RD SE	M21-N22
POE ST NE	E18
POINSETTIA CT SE	L23
POINSETTIA PL SE	L23
POINTE RD SW	L10
POJOAQUE DR NW	E10
POJOAQUE RD NE	G18
POLARIS ST NW	G11
POLIN SPRINGS TRL NE	K21
POLO PL NW	B14
POLVADERA PL NE	E16
POLVO DE ORO PL NW	H10
POMELO PL NW	H10
POMPANO PL SE	N21-N22
PONDEROSA NE	D18
PONDEROSA AV NE	G17-G18
PONDEROSA AV NW	F14
PONDEROSA CT NE	G18
PONY EXPRESS TRL NE	D20
PONY HILLS PL NW	B8
PONY LA SW	L9
POOL NW	F11
POPE AV NE	G15
POPE VALLEY DR NE	C20
POPLAR LA SW	L12
POPO DR NW	E10
POPPY PL NW	J10
POPS PL SW	P10
PORLAMAR CT NW	H10
PORLAMAR RD NW	H10
PORT RD NW	K9
PORTALES AV NE	D19
PORTO FINO CT SW	N10
PORTO ST SW	N9
PORTOFINO DR NW	A12
PORTULACA DR NW	D12
POSADA CT SE	M22
POTENTILLA CT NW	H11
POTOMAC CT NE	D20
POWDER CT NW	H9

Street Name	Map(s)
POWDERHORN ST SW	Q10
POWELL RD SW	K12
POZA RICA CT NW	E14
PRAIRIE AV NE	F18
PRAIRIE CLOVER PL SE	L20
PRAIRIE CLOVER WY NE	E23
PRAIRIE CT NE	F19
PRAIRIE DUNES NE	E21
PRAIRIE FALCON AV NW	B9
PRAIRIE HILL PL NW	B13
PRAIRIE LOFT WY NE	G23
PRAIRIE NIGHT LA NW	D11
PRAIRIE RD NE	F18-F19
PRAIRIE SAGE DR NW	D12-E12
PRAIRIE VIEW RD NW	E12
PRAIRIE VISTA DR NE	B19-C19
PRENDA DE ORO DR NW	G11-H11
PRENDA DE PLATA NW	G10
PRESCOTT CT NW	B12
PRESCOTT DR NW	B12
PRESIDENT PL NE	C17
PRESIDENTIAL DR NE	E17
PRESIDIO PL SW	L12
PRESLEY PL NE	G20
PRESTIGE CT NW	B11
PRESTINA PL NE	F20
PRESTO WY NW	H13
PRESTON TRL NE	E20
PRESTWICK NE	E21
PRICKLY BRUSH LA NW	A9
PRICKLY PEAR ST NW	C12
PRIMA ENTRADA ST NW	J8-J9
PRIMROSE CT SE	M20
PRIMROSE DR NW	C12-D12
PRINCE ST SE	N14-P14
PRINCESS JEANNE AV NE	J18-J23
PRINCETON CT NE	J16
PRINCETON DR NE	G16-J16
PRINCETON DR SE	K16-L16
PRIVATE RD NE	D16
PROCOPIO PL SW	M11
PROJECT DR SE	M16
PROMENADE AV NE	D18
PRONGHORN RD SW	L10
PROPPS DR NE	H21
PROPPS ST NE	H21-J21
PROSPECT AV NE	H14-H22
PROSPECT AV NW	H13-H14
PROSPECT CT NE	H21
PROSPECT PL NE	H18-H19
PROSPECTOR WY NW	A12
PROSPERITY AV SE	P14
PROSPERITY EXTENSION AV SE	Q14
PROSPERITY LA SE	P14
PROVO CT NE	K23
PROVO PL NE	K23
PRUITT DR NE	J23
PUCCINI TRL NW	B10
PUEBLO BONITO CT NW	J13
PUEBLO GRANDE TRL NW	D13
PUEBLO PL NW	A13
PUEBLO VERDE NE	E20
PUERCO RIDGE RD NW	A8-A9
PUERTA DEL BOSQUE LA NW	G12
PUFFIN CT SW	L8
PUFFIN ST SW	L8
PUMA PL NE	E22
PUMICE RIDGE RD NW	B10
PUMICE ST NE	B18-C18
PUNTA ALTA AV NW	J11
PUNTA DE VISTA DR NE	H23
PUNTA DE VISTA PL NE	H23
PURA VIDA WY SW	M11
PURCELL DR NE	F21
PURDUE PL NE	K16
PURITAN CT NE	D20
PURPLE ASTER LA NE	E23

Street Name	Map(s)
PURPLE CANYON DR SW	M10
PURPLE CONE RD SW	M10
PURPLE FRINGE RD SW	M10
PURPLE ROCK PL SW	M10
PURPLE SAGE AV NW	E12
PYRENEES CT NW	A10
PYRITE PL NW	A12
Q ST NE	H18-H19
QUAIL CREEK CT NE	C19
QUAIL HOLLOW NE	D19
QUAIL POINTE DR NW	G11-H11
QUAIL RD NW	H11
QUAIL RIDGE DR NW	B12
QUAIL SPRINGS PL NE	C19
QUAILBRUSH DR NW	J10
QUAKER HEIGHTS PL NW	F11
QUAKING ASPEN PL NE	E23-E24
QUARAI AV NE	G21
QUARRY RD NW	A12
QUARTER HORSE LA NW	D11
QUARTZ DR SW	M10
QUARTZITE AV NW	B9
QUASAR ST NW	A11
QUEBEC DR NE	G22-H22
QUEBRADA LA NE	D16
QUEBRADA PL NE	D16
QUEENS CT NE	F19
QUEENS WY NE	F19
QUEMADO CT NE	E19
QUEMADO DR NE	E19
QUENTIN PL NE	K19
QUESTA CT SW	L10
QUIET DESERT DR SW	L10-M10
QUIET LA SW	L12
QUIMERA TRL SE	M23
QUINCY PL SE	K17-L17
QUINCY ST NE	G17-K17
QUINCY ST SE	K17-L17
QUINTANA DR NE	D20
QUINTESENCE RD NE	D20-D21
QUIVIRA DR NW	D9
R C GORMAN AV NE	C19
R J LA SW	P11
RABADI CASTLE AV NW	B11
RABBIT BRUSH AV NW	E12
RACHEL RD SE	L22-L23
RACHELEIGH RD NE	D19-D20
RADCLIFFE RD NW	B11-B12
RADIO LA NW	C16
RAEL CT NW	F14
RAEL ST SW	L10
RAFAEL CRUZ AV NW	F11
RAFAEL RD SW	M8
RAFELITA LA NW	C16
RAIN PL NW	J8
RAINBOW BLVD NW	A9-D9
RAINBOW CT SE	L22
RAINBOW RD NE	B19
RAINBOW ST NW	B12
RAINIER WY NE	G22
RAINMAKER RD SW	M10
RAINRIDGE CT NE	F20
RAINSPOUT ST NW	C9
RAINWATER RD SW	M10
RALEIGH DR NW	B9
RALPH AV NE	J21
RALPH CT NE	J21
RAM TRL SE	L22-M22
RAMAH DR NW	A13
RAMIREZ RD SW	M11
RAMON RD NE	J23
RAMONA AV NW	B9
RAMTHA ST NE	D21
RANCH LA	G3-G4
RANCH TRL SE	M23
RANCHER RD SW	M9
RANCHITOS AV NE	D20-D21

Street Name	Map(s)
RANCHITOS LOOP NE	D16
RANCHITOS RD NE	D16-D18
RANCHITOS RD NW	C14-D16
RANCHO ALEGRE RD NW	C12-D12
RANCHO BONITO DR NW	D12
RANCHO BRAVO DR NW	C12
RANCHO CENTRO NW	C12
RANCHO CENTRO CT NW	C12
RANCHO CIELO NW	C12
RANCHO COLINA NW	C12
RANCHO DE PALOMAS NE	C19-D19
RANCHO DEL CERRO DR NE	C18
RANCHO DEL ORO PL NE	C18
RANCHO DEL REY RD NE	C18
RANCHO DEL RIO DR NE	C18
RANCHO DIEGO PL NE	C18
RANCHO DORADO CT NW	C12
RANCHO ENCANTO RD NW	C12-D12
RANCHO FELICE CT NW	C12
RANCHO GRANDE PL NW	D12
RANCHO GUADALUPE TRL NW	F13-F14
RANCHO GUSTO NW	C12
RANCHO LADERA RD NE	C18
RANCHO LAGO CT NW	C12
RANCHO LARGO RD NW	C12
RANCHO LINDO CT NW	C12
RANCHO LUCIDO NW	C12
RANCHO MILAGRO NW	C12-C13
RANCHO MIRAGE DR NE	C18
RANCHO PARAISO NW	C12
RANCHO PEQUENOS WY NW	D16
RANCHO PLENO NW	C12
RANCHO QUIETO CT NW	C12
RANCHO REDONDO NW	C12
RANCHO SANTA FE PL NE	C18
RANCHO SECO RD NW	J13
RANCHO SEGURO NW	C12
RANCHO SERENO DR NW	C12
RANCHO SERENO RD NW	C12
RANCHO SOLANO CT NW	D12
RANCHO SUENO CT NW	C12
RANCHO VECINO CT NW	C12
RANCHO VENTOSO CT NW	C12
RANCHO VERANO CT NW	C12
RANCHO VERDE CT NW	D12
RANCHO VIEJO CT NW	C12
RANCHO VISTA PL NE	C18
RANCHO VISTOSO NW	C12
RANCHO WEST PL SW	M9
RANCHWOOD DR NW	H10
RANDOLPH AV SE	M16-M18
RANDOLPH CT SE	M15
RANDOLPH DR SW	L12
RANDOLPH RD SE	M15
RANGE RD SW	N8-N9
RANGE TRL SW	N9
RANGER LOOP SE	M16-M17
RANKIN LA NE	G15
RANKIN RD NE	G15
RAPALLO CT NW	B9
RAPHAEL WY NW	B10
RASBERRY WY NE	B20
RATON AV SE	M22
RAVEN LA SW	M11
RAVEN RIDGE DR NE	C19
RAVENWOOD CT NW	F13
RAVENWOOD LA NW	F13
RAVENWOOD PL NW	F13
RAWHIDE AV SW	L9
RAWLINGS RD NE	F21
RAY ST NE	D18
RAYADO PL NW	A13
RAYITO DE LUNA LA NE	F20
RAYMOND DR NE	D19
RAYNER DR NW	B8
RAYNOLDS AV SW	K13
RAYO DEL SOL DR SW	M10

Street Name	Map(s)
READING DR SE	S13
REBA AV SW	M9
REBONITO CT NE	J23
REBONITO RD NE	J23
RED BLUFF ST SW	K11
RED BUD CT SE	L19
RED BUTTE PL NW	H8
RED CLOVER ST NW	C11
RED FINCH CT NW	B9
RED HAWK RD NE	C19
RED MESA AV SW	K11
RED MILE RD SE	N21-N22
RED MOUNTAIN RD NW	C9
RED POLARD CT NW	H10
RED RIVER CT NW	B11
RED RIVER RD NW	B11
RED ROBIN RD SW	L8
RED ROCK PARK AV NW	A11
RED ROCK RD SW	M9
RED RUM CT SE	M21
RED SKY CT NE	E20
RED SKY PL NE	E20
RED SKY RD NE	E20
RED STONE RD NW	C9
RED SUN DR NE	G17
RED TAIL CT NW	B13
RED YUCCA AV NE	E23
REDBERRY ST NW	D12
REDBLOOM RD NW	C9
REDBUD ST NW	A12
REDLANDS RD NW	G11
REDMONT RD NE	D20-E20
REDONDO EAST DR NE	K16
REDONDO PEAK DR NW	H8-H9
REDONDO SOUTH DR NE	K15-K16
REDONDO WEST DR NE	K15
REDPOLL RD NW	B9
REDROOT ST NW	C10-C11
REDWING PL SE	L17
REDWOOD NE	D18
REDWOOD DR NW	J10
REESE ST NE	E15
REGAL MIST LOOP SW	M10
REGAL RIDGE DR NE	E20
REGENT AV NE	H22
REGINA CIR NW	J11
REGINA DR NW	J11
REGINA PL NW	J11
REGINA RD NW	J11
REILLY CT SW	L10
REINA CT NE	G21
REINA DR NE	G21
RELAMPAGO NW	G10
REMBERT TRL SW	L10
REMINGTON DR NE	D19
REMPAS CT NW	B12
REMPAS DR NW	B12
RENAISSANCE BLVD NE	F16
RENARD PL SE	M15-M16
RENARD ST SE	M15
RENCHER AV SE	P14
RENEE AV NE	E18
REO RD NE	J23
REPUBLIC DR NE	D20
RESEARCH RD SE	M20-M21
RESEDA AV SW	M10
RESOLANA CT NW	D9
RESOLANA PL NW	C9-D9
RESTAURANT LA NE	F17
RETABLO RD NW	D8-D9
RETAMA CT SE	N21
RETANAS PL NW	A11
REVERE PL NE	J16
REVI DON DR NE	F21
REX CT NE	H22
RHODE ISLAND PL NE	F19
RHODE ISLAND ST NE	G19-K19

Street Name	Map(s)
RHODE ISLAND ST SE	K19-L19
RHONDA AV SW	M9
RIALTO AV SW	L9
RIBERA ST SW	N10
RICARDO RD NW	H12
RICE AV NW	H12-H13
RICEGRASS PL NE	E24
RICH CT NE	C20
RICHARDSON WY SW	N8
RICHFIELD AV NE	C21
RICHLAND HILLS DR NW	C12
RICHLAND HILLS RD NW	C12
RICHMOND DR NE	G16-K16
RICHMOND DR SE	K16-L16
RICHMOND HILL RD NW	D11
RICHMOND PL NE	K16
RICHWOOD RD NW	J9
RIDGE CIR NE	K15
RIDGE PL NE	J15-K15
RIDGE POINTE LOOP NE	G22
RIDGE ROCK AV NW	A12
RIDGE STONE DR SW	L9
RIDGE TOP CT NW	A12
RIDGECIRCLE DR NW	A13-B13
RIDGECREST AV SE	M18-M19
RIDGECREST CIR SE	L17
RIDGECREST DR SE	K16-M18
RIDGECREST LOOP SE	M18
RIDGECREST PL SE	M18
RIDGEFIELD AV NE	D20
RIDGEFIELD CT NE	D20
RIDGEFIELD PL NE	D20
RIDGELEY AV NE	K17
RIDGELINE AV NE	F22
RIDGEMONT AV NW	C12
RIDGERUNNER RD NW	A13-B13
RIDGESIDE TRL SW	L10
RIDGEVIEW DR NW	C12-D12
RIDGEWAY CT NW	C11
RIDGEWAY DR NW	C11-D11
RIDINGCIRCLE RD NW	A13
RIESLING ST SW	N9
RIGEL ST SW	L12
RIGOLETTO DR NW	A11
RILEY RD SW	N10
RIM CT SW	K11
RIM DR SW	K11
RIM ROCK CIR NW	D10
RIM ROCK DR NW	E10
RIMERA AV NW	A10
RIMFIRE CT SW	Q10
RINCON CT NW	J12
RINCON DEL RIO CT NW	G12
RINCON PL NW	J12
RINCON RD NW	J11-J12
RINCONADO LA SW	M13
RINER CT SW	L12
RIO ABAJO RD SE	Q14
RIO ARRIBA AV SE	M22-N22
RIO AV SW	K13
RIO AZUL LA NW	J12
RIO BONITO DR SW	P9
RIO BRAVO BLVD SE	P14-P15
RIO BRAVO BLVD SW	P10-P11
RIO CAMINO AV SW	P9
RIO CANON AV SW	P8-P9
RIO CANON CT SW	P9
RIO CEBOLLA CT NW	A12-B12
RIO CHIQUITO CT NW	A12
RIO CLARA AV SW	N9-P9
RIO COLORADO CT NW	D12
RIO COLORADO RD NW	D12
RIO CORTO AV SW	N8-N9
RIO DEL OESTE AV NW	J10
RIO DEL SOLE CT NW	A11
RIO ENCANTADO CT NW	G12
RIO FONDA AV SW	P9

Street Name	Map(s)
RIO FONDA CT SW	P9
RIO GALISTEO PL NW	C9
RIO GRANDE BLVD NW	B14-J13
RIO GRANDE BLVD SW	J13
RIO GRANDE CT NW	E13
RIO GRANDE DEL SOL CT NW	F13
RIO GRANDE LA NW	E13-F13
RIO GRANDE PL NW	E13
RIO GUADALUPE PL NE	C19
RIO HONDO DR NE	E19
RIO LARGO DR SW	P8-P9
RIO LAS VACAS PL NW	A12
RIO LINDA DR SW	N9-P9
RIO LOS PINOS DR NW	A12
RIO MADRE AV SW	P9
RIO MADRE CT SW	P9
RIO MARIA DR SW	N9-P9
RIO MAULE DR SW	N9
RIO ORILLA LA NW	D13
RIO PENASCO CT NW	D12
RIO PIEDRAS NE	C19
RIO PLATA DR SW	N9-P9
RIO PUEBLO DR NW	E11
RIO PUERCO TRL SW	M8
RIO ROJO AV SW	P8-P9
RIO SALADO CT NW	D12
RIO SALADO DR NW	D12
RIO SAN DIEGO PL SW	N9-P9
RIO SECO DR SW	P9
RIO SEGURA AV NW	A10
RIO SENDA DR SW	N9-P9
RIO TRUMPEROS CT NW	D12
RIO VALLE AV SW	P9
RIO VERDE PL NW	C12
RIO VISTA CIR SW	L11
RIO VISTA CT SW	L11
RIO VISTA DR SW	L11
RIO VISTA PL SW	L11
RISA SPRINGS DR SW	L9
RISING STAR PL NE	C19-C20
RITA CT NE	J16
RITA DR NE	H16-J16
RIVA RIDGE CT SE	M22
RIVER HILL DR NW	C12
RIVER PL NE	C17
RIVER RIDGE AV NW	A12
RIVER RIDGE PL NW	A12
RIVER ST NE	C17
RIVER STONE RD SW	L9
RIVER WILLOW TRL NW	D13
RIVERBEND AV SW	P9
RIVERDALE LA NW	C13
RIVERFRONTE DR NW	B14-C14
RIVERSIDE DR SW	L13-M13
RIVERSIDE PLAZA LA NW	E12
RIVERTON DR NW	D12
RIVERVIEW CT NW	J11
RIVERVIEW DR NW	H11-J11
RIVERVIEW PL NW	J11
RIVERVIEW RD NW	H11
RIVERWALK DR NW	E12
RIVIERA CT SW	M11
RIVIERA PL NE	G22
RIVIERA RD NE	G22
RIVULET DR SW	P9
ROAN AV SW	L8
ROANOKE AV NW	D11
ROARING FORK PL NW	H9
ROBBY AV SW	M9
ROBERT DALE DR NE	J22
ROBERTA PL NE	F18
ROBERTS ST NE	D19
ROBIN AV NE	J17-J20
ROBIN CIR SW	L12
ROBIN MEADOW RD NW	B16
ROBIN RD NW	E14
ROBLE NE	H22

Street Name	Map(s)
ROBS PL NE	C20
ROCA FIEL NW	H10-H11
ROCINADA LA SW	M10
ROCK CREEK PARK AV NE	K21
ROCK DAISY CT NW	G11
ROCK DOVE TRL NW	G11
ROCK SPRINGS PL SW	M10
ROCK SPRINGS RD SW	M10
ROCK VIEW DR NW	B11
ROCK WAY CT NW	A12
ROCKAIR ST NW	D10
ROCKCLIFF CT NW	A10-A11
ROCKCLIFF DR NW	A10-A11
ROCKCRESS CT NW	F10
ROCKCRESS DR NW	F10
ROCKINGHAM CT SE	N22
ROCKSBERG CT NE	E22
ROCKSBERG ST NE	E22
ROCKWOOD RD SW	M10
ROCKY CREST DR NW	A12
ROCKY MOUNTAIN DR NW	A12
ROCKY POINT CT NE	K23
ROCKY RD SW	N10
ROCKY TRL NW	E15
RODEO AV SW	M9
ROGERS AV NE	G18
ROLL CLOUD DR NW	H9
ROLLING HILLS DR NE	E21
ROLLING RIDGE DR SW	M8-N8
ROLLING ROCK PL SW	M10
ROMA AV NE	J14-K22
ROMA AV NW	J13-J14
ROMADORA LA SW	M10-M9
ROMANA AV SE	M14
ROMERO ST NW	J13
RONAN CT NE	C21
RONDA DE LECHUSAS NW	G10
RONDO LOOP NW	C9
ROSA PARKS CT NW	C9-D9
ROSA PARKS RD NW	C10-D9
ROSALBA ST NE	J23
ROSALEE RD NW	F13-F14
ROSALES DR NW	H13
ROSALIND DR NE	E18
ROSAS AV NE	D20
ROSAS CT NE	D20
ROSE AV NW	H13
ROSE DR NE	H15
ROSE PARK AV NW	A11
ROSE QUARTZ AV NW	A12
ROSE ROCK RD NW	A12
ROSEBERRY RD SW	P10-Q10
ROSEBUD DR NW	J10
ROSECLIFF AV NW	C12
ROSEFINCH DR NW	A9-B9
ROSEMARY CT SE	L20
ROSEMARY DR NW	F10
ROSEMONT AV NE	J14-J22
ROSEMONT AV NW	J13-J14
ROSENDO GARCIA RD SW	L11-L12
ROSETREE PL NE	E22
ROSETTE DR NW	D12
ROSEWOOD AV NW	H10-J10
ROSEWOOD CT NW	H10
ROSEWOOD RD NE	E19
ROSIE CT SW	M13
ROSITA PL SW	M11
ROSS AV SE	L14-L18
ROSS CT SE	L15
ROSS PL SE	L17
ROSSMOOR RD SW	N13
ROSSON CT SE	P14
ROUGH RIDER RD NE	D20
ROUGH ROCK RD NW	B8
ROUND ROCK RD SW	L9
ROUND UP PL SW	L8
ROVER AV NE	H22-H23

Street Name	Map(s)
ROWE AV NW	A13
ROWEN RD SW	L9
ROXBURY AV NE	G23
ROY AV NE	A17
ROY AV NW	A17
ROYAL BIRKDALE NE	E21
ROYAL CREST CT NE	F22
ROYAL DR NE	F20
ROYAL OAK AV NE	E22
ROYAL OAK CT NE	E22
ROYAL OAK DR NE	E22-F22
ROYAL OAK PL NE	E22
ROYAL OAK ST NE	E22
ROYAL POINT CT NE	F22
ROYAL RIDGE CT NE	F22
ROYAL TROON NE	E21
ROYAL WINSLOW PL NE	F22
ROYENE AV NE	J17
ROYENE CT NE	J17
ROZINANTE CT NW	G12
ROZINANTE DR NW	G12
RUBY POINTE ST SW	L10
RUBY ST NE	E18
RUDY RD SW	N10
RUFFIAN CT SE	M22
RUFFIN AV SW	P11
RUGER RD SW	N10
RUIDOSO CT NE	D19
RUIDOSO RD NE	D19
RUIZ LA NW	G11
RUNNING BIRD CT NW	G10
RUNNING BIRD PL NW	G10
RUNNING WATER CIR SE	M22
RUSHING BROOK AV SW	M9
RUSSELL DR NW	B11-B12
RUSSIAN SAGE CT NE	E23
RUSTLER CT NW	D11
RUSTLER RD NW	D11
RUSTY RD NW	C13-C14
RUTH AV NE	D18
RUTHERFORD LA NE	F15
RUTLEDGE RD NE	D17
RYAN PATRICK DR NW	C12
RYAN PL NW	G13
RYNO CT SW	L9
S SANDOVAL CT NE	C19
S SANDOVAL ST NE	C19
SAAVEDRA RD SW	L13
SABINA DR NE	H22
SABINAL DR NW	C9
SABRE CT NW	E14
SABROSA DR NE	F21
SACATE ALTO NW	G10
SACATE AV NW	F11
SACATE BLANCO AV SW	N8-N9
SADDLE BLANKET TRL SW	L9
SADDLE CT SW	T13
SADDLE ST SW	L8
SADDLEBACK RD NW	A13
SADDLEBROOK AV NW	H9
SADDLEHORN TRL SW	N9
SADORA RD SW	K12-L12
SAFFORD PL NW	B10
SAGAN AV SE	R15-R16
SAGAN LOOP SE	R15
SAGE CREST DR NW	A13
SAGE HILL CT NW	E12
SAGE POINT CT NE	E23
SAGE RANCH CT SW	M9
SAGE RD SW	L10-M9
SAGEBRUSH NE	D18
SAGEBRUSH CT SE	M22-M23
SAGEBRUSH TRL SE	M22-M23
SAGEWOOD CT SE	L22-M22
SAGITTARIUS AV NW	A10-A11
SAGITTARIUS DR NW	A11
SAGUARO CT SW	L9

Street Name	Map(s)
SAGUARO ST NW	C12-C13
SAHAR CT NE	C19
SAINT ANDREWS CT NE	E20
SAINT ANNES NE	E21
SAINT CLAIR ST NE	D19
SAINT CROIX DR NW	H10
SAINT CT NE	J20
SAINT CYR AV SE	K15
SAINT FRANCIS RD NW	C16
SAINT JAMES PL SW	L9
SAINT JOSEPHS AV NW	G10-G11
SAINT JOSEPHS CT NW	G10-G11
SAINT JOSEPHS DR NW	G11
SAINT JOSEPHS PL NW	F11-G11
SAINT MARYS AV NE	G22
SAINT MARYS DR NE	G22
SAINT ST NE	H20-J20
SAIZ RD NW	H13
SALA DE TOMAS DR NW	F11
SALADO CREEK ST SW	N8
SALAMANCA NW	E14
SALAMANCA CT NW	E14
SALAZAR CT SE	M14
SALEM RD NE	H20-H21
SALERNO ST NW	A9-B9
SALIDA RD NW	B9
SALIDA SANDIA SW	S13
SALINAS ST SE	L21-M21
SALOME DR NW	A11
SALT BUSH CT SE	M20
SALT CEDAR TRL NW	D13
SALT GAP RD NW	B8
SALTBRUSH RD SW	M10
SALTBUSH CT NE	E23
SALTILLO ST NW	A10
SALVADOR RD SW	K11-L12
SALVATOR DR SE	M22-N22
SAM BAXTER RD NE	C17
SAM BOWEN CT SW	K10
SAM BRATTON AV NW	B12-B13
SAMANTHA DR NE	E18
SAMAR RD NE	D21
SAMARA RD NW	D12
SAMEH RD NE	D21
SAMIA ST NW	B10
SAN ADAN AV NW	F11
SAN AGUSTINE ST NW	G10
SAN ANDRES AV NE	G16-G17
SAN ANDRES AV NW	F14
SAN ANDRES DR NE	G16
SAN ANTONIO DR NE	D17-E22
SAN ANTONIO PL NE	E19
SAN ANTONIO ST NW	H12
SAN BENITO ST NW	G10
SAN BERNARDINO AV NE	D18-D21
SAN BERNARDINO CT NE	D21
SAN BLAS PL NW	G10
SAN BRISAS ST NE	C18
SAN CARLOS CT SW	K13
SAN CARLOS DR SW	J13-K13
SAN CLEMENTE AV NW	F13-G14
SAN CRISTOBAL RD SW	J13
SAN DIEGO AV NE	B17-B20
SAN DIEGO AV SE	L16
SAN DIEGO CT NE	B20
SAN FELIPE ST NW	J13
SAN FERNANDO PL NW	H12
SAN FIDEL RD NW	E15
SAN FRANCISCO AV NE	D20-D21
SAN FRANCISCO DR NE	D17-D19
SAN FRANCISCO RD NE	D18-D20
SAN FRANCISCO RD NW	H13
SAN FRANCISQUITO CT NW	G10
SAN GABRIEL CT NE	G21
SAN GABRIEL RD NE	G20-G21
SAN GAVILON ST NE	C18
SAN GREGORIO DR NW	A12

Street Name	Map(s)
SAN IGNACIO CT NE	J14-J15
SAN ILDEFONSO DR NW	D11-E11
SAN ISIDRO ST NW	F13-H13
SAN JACINTO AV NE	J20-K22
SAN JOAQUIN AV SE	L16-L19
SAN JON CT SW	L10
SAN JORGE AV NW	F11
SAN JOSE AV SE	M14-M15
SAN JUAN AV NE	K22
SAN JUAN PL NW	E14
SAN JUAN RD NE	K17-K19
SAN LEANDRO LA NW	C13
SAN LEON ST SW	N8
SAN LORENZO AV NW	F13-G14
SAN LORENZO PL NW	F13-G13
SAN LUIS OBISPO AV NE	D18
SAN LUIS PL NW	F14
SAN LUIS REY PL NE	G21
SAN MARCIAL CT NW	H12
SAN MARCIAL ST NW	H12
SAN MARCOS PL NE	G21
SAN MARINO CT NE	G21
SAN MARINO PL NE	G21
SAN MARINO RD NE	G21
SAN MARTIN PL NW	F13
SAN MATEO BLVD NE	B17-K17
SAN MATEO BLVD SE	K17-M18
SAN MATEO LA NE	F17-F18
SAN MATEO PL NE	H17
SAN MIGUEL CT NE	D19
SAN NICHOLAS AV NW	K9
SAN PABLO ST NE	G19-K19
SAN PABLO ST SE	K19-M19
SAN PASQUALE AV NW	J13
SAN PASQUALE AV SW	J13
SAN PATRICIA PL NW	G12
SAN PATRICIO AV SW	K13
SAN PEDRO CT NE	F18
SAN PEDRO DR NE	B18-K18
SAN PEDRO DR SE	K18-M18
SAN RAFAEL AV NE	D20-D21
SAN RAFAEL AV SE	L16
SAN RIO CT NW	F13
SAN RIO PL NW	F13
SAN SAULO RD SW	K12
SAN TESORO ST NE	C18
SAN TIMOTEO AV NW	A12
SAN TOMAS LA SW	K9-L9
SAN VENITO PL NW	H13
SAN VENITO RD NW	H13
SAN VICENTE AV NE	D18
SAN VICTORIO AV NE	E22
SAN YGNACIO PL SW	L12
SAN YGNACIO RD SW	L10-L9
SANCHEZ RD NW	B16-F15
SANCHO PANZA WY SW	M10-N10
SAND CHERRY PL NE	E23
SAND PIPER CT NW	G11
SAND SAGE DR NW	B13
SAND SAGE PL SE	L20
SAND SPRINGS CIR NW	B8
SAND SPRINGS RD NW	B8
SAND VERBENA TRL NE	C20-C21
SANDALWOOD PL NE	E19
SANDCREEK ST NW	A13
SANDERLING RD NW	B9
SANDHURST DR NW	B12
SANDIA CT NW	F14
SANDIA GLOW CT NE	D21
SANDIA POINT RD NE	E23
SANDIA RD NW	F14-F15
SANDIA RIDGE PL NE	E23
SANDIA SUNSET ST NW	B9-C9
SANDIA VIEW RD NW	E14-E15
SANDLER CT NE	H22
SANDLER DR NE	K22
SANDLER ST NE	H22-J22

Street Name	Map(s)
SANDLEWOOD DR NW	H10
SANDMAN DR NW	A11
SANDMARK RD NW	C9
SANDPIPER DR SW	L8
SANDPOINT RD NW	B12
SANDRA AV NE	E18
SANDREED ST NW	A13
SANDSTONE PL NE	G23
SANDSTONE PL SE	L17
SANDSTONE RIM DR NW	B11
SANDWATER RD NW	H9
SANDY CREEK RD SW	N8-N9
SANDY DR NW	J9
SANDY FLATS AV SW	M8
SANDY RIDGE RD SW	N8-N9
SANDY SPRING AV SW	N9-P9
SANDY TRAIL RD SW	N8-N9
SANROD RD SE	R14
SANTA ANA AV SE	M22-N22
SANTA BARBARA RD NE	D19
SANTA CATALINA AV NW	K9
SANTA CATARINA CT NW	G10
SANTA CLARA AV SE	L15-L20
SANTA CLARITA ST NE	C18
SANTA CRUZ AV SE	L16
SANTA ELENA ST NE	E16
SANTA FE AV SE	K14
SANTA FE AV SW	K13-K14
SANTA FE TRL NW	D11
SANTA ISABEL CT NW	G10
SANTA LUCIA AV NE	C20
SANTA LUCIA ST NW	G10
SANTA MARIA CT NE	G21
SANTA MARIA CT NW	G10
SANTA MARISA ST NE	E16
SANTA MARTHA CT NE	D16
SANTA MONICA AV NE	D18
SANTA MONICA AV SE	L16
SANTA MONICA DR NE	D21
SANTA PAULA AV NE	G21
SANTA RACHEL ST NE	E16
SANTA RITA PL NE	D16
SANTA ROSALIA ST NW	G10
SANTA SUSANA PL NE	G21
SANTA SUSANA RD NE	G21
SANTA TERESA ST NW	G10
SANTALA PL NW	B9
SANTANDER ST SW	L10
SANTO DOMINGO ST NW	E10
SANTO LINA TRL NW	D13
SANTO TOMAS CT NW	G10
SANTOLINA DR NW	D12-E12
SAPPHIRE ST SW	M10-M9
SARAGOSSA ST NW	B11
SARAH LA NW	D16
SARASOTA ST NE	F22
SARATOGA CT NW	E11
SARATOGA DR NW	E11
SARATOGA PL NW	E11-F11
SARDINIA DR NE	D21
SARITA AV NW	H12-H13
SARRACINO PL NW	K10
SARTAN WY NE	F19
SASEBO ST NE	J23-K23
SATELLITE ST NW	A11
SATURN CT NE	H22
SATURN PL NE	H22
SATURNIA RD NW	A11-A12
SAUL BELL RD NW	K10-K9
SAUNDERS RD SW	N13
SAUVIGNON ST NE	E22
SAUZA DR SW	M9
SAVAGE DR NE	D19
SAVOY DR NW	B8
SAWGRASS PL NW	K9
SAWMILL RD NW	J13
SAWSAN RD NE	D21

Street Name	Map(s)
SAWTOOTH ST SE	L21
SAXTON CT NW	H13
SCARLET BLOOM DR SW	M10
SCARLET PL NW	J9
SCENIC DR NW	D8-D9
SCHELL CT NE	H16
SCHELL PL NE	H16
SCHENLEY PARK DR NE	K21
SCHIST AV NE	C18
SCHOONER RD NW	K9
SCHULTE RD NW	E14-E15
SCHUMACHER ST NW	G10
SCORESBY DR NE	D20
SCORIA DR NW	J9
SCOREPIO AV NW	A11
SCOTT AV SE	M16
SCOTT POINTE AV SW	M9
SCOTTISH BROOM RD SW	L10
SCOTTS PL NE	D19
SCOTTSDALE AV NW	B10
SCOTTY CT SW	M9
SEA BISCUIT DR SE	M22
SEA BREEZE ST NW	H10
SEA FOAM ST NW	H10
SEABORN DR SW	L10
SEABROOK DR NE	E20
SEAGULL LA NE	E18-F18
SEASIDE RD NW	K9
SEATTLE SLEW AV SE	M22
SECO CT NE	F23
SECRET OASIS AV SW	L8
SECRET VALLEY CT SW	M10
SECRET VALLEY DR SW	L10-M10
SECRET VALLEY RD SW	M10
SECRETARIAT AV SE	M22
SECRETARIAT ST SW	L8
SEDAN RD NW	A13
SEDGE AV NW	F10
SEDGE CREEK RD SW	L9
SEDONA DR NE	E23
SEDREV RD NE	K23
SEGO CT NW	D10
SEGOVIA AV NW	A10
SEGUNDA ST NW	A10
SELFRIDGE AV SE	M16
SELIGMAN AV NE	D20
SELLERS DR NE	J20
SELWAY PL NW	H9
SEMINOLE RD NE	G19
SENA RD NW	A13
SENAC PL NE	K21
SENDERO RD NW	B9
SENECA DR NW	C12
SENECU RD NW	C9
SENTIDO PL NE	C18
SENTINAL CT NE	E23
SEPULVEDA AV NE	D16
SEQUOIA CT NE	G22
SEQUOIA CT NW	G11
SEQUOIA PL NW	G11
SEQUOIA RD NW	G11
SERENA CIR NE	F21
SERENATA PL NW	A13
SERENITY CT SE	L23
SERENITY HILLS CT SE	L23
SERENITY HILLS PL SE	L23
SERENO DR NE	F21
SERNA RD NW	H12
SERPENTINE CT NW	A12
SERRANO LA SE	L21
SERRANO POINTE ST NW	J8-J9
SESAME ST SW	K10-L10
SETARIA RD NW	E12
SETTER DR NE	J23
SETTLEMENT WY NW	D11
SEVEN BAR LOOP RD NW	A13-B14
SEVEN FALLS CT SW	M10

Street Name	Map(s)
SEVEN FALLS PL SW	M10
SEVEN SPRINGS RD NW	B8-B9
SEVERO RD SW	M13
SEVILLA AV NW	F11
SEVILLE PL NW	D10-E10
SEWARD PARK AV NE	K21
SGT PEPPER CT NW	A17
SHADETREE DR SW	M10
SHADOW AV NW	A12
SHADOW LEADER DR SE	M21
SHADOW MOUNTAIN RD NE	K21
SHADOW RIDGE DR NW	E10
SHADOW ROCK RD NW	A12
SHADOWCAST DR SW	M9
SHADY SPRING DR SW	N9-P9
SHADY TRAILS LA SW	L12-L13
SHAFFER CT SE	L23
SHAHEEN CT NE	C19
SHALE AV NE	C18
SHANGRI LA CT NW	F14
SHANNON PL NW	F14-F15
SHANNON ST NE	D19
SHARI VISTA RD SW	L12
SHARON DR NE	L23
SHARP SPUR ST SW	L9
SHARPS RD NE	D19
SHASTA RD SW	Q11
SHAWNA ST NW	B9
SHAWNDRA DR SW	M9
SHAWNEE CT SE	L19
SHAWNEE PL SE	L19
SHAY RD NE	D20
SHEFFIELD PL NW	J9
SHELBURN DR SW	L13
SHELBY AV SW	L10-L9
SHELDON ST SE	P14
SHELLY ROSE RD NW	C12
SHENANDOAH DR NW	D11
SHENANDOAH PL NE	G22
SHEPARD PL NE	G17
SHEPARD RD NE	G17
SHERIDAN ST NW	G12
SHERMAN AV SE	M16-M17
SHERRE DR NE	G23
SHERRY ANN RD NW	C12
SHERWOOD DR NW	H10
SHERWOOD ST NE	F18
SHETLAND PL SW	L8
SHIELDS SE	L15
SHILOH DR NE	G22
SHILOH PL NE	F22-G22
SHIPMAN RD SW	M11
SHIPROCK CT NW	E10
SHIPROCK DR NW	E10
SHIPROCK PL NW	E10
SHIRAZ RD SW	N9
SHIRE ST SW	L8
SHIRLANE PL NE	H22-J22
SHIRLEY ST NE	H21-L21
SHIRLEY ST SE	L21
SHONE AV SW	M9
SHOOTING RANGE ACCESS RD NW	F1-G6
SHOOTING STAR ST NW	A11
SHOREWOOD DR NW	K9
SHORT DR SE	M18
SHORT ST NE	D20
SHOSHONE RD NE	G19-G20
SHOWLOW ST NW	B9
SHROPshire PL NW	G14
SIBONEY LOOP NE	F21
SICILY RD NW	A11-A12
SIDEWINDER DR NE	D16
SIDNEY AV NE	F21
SIENNA ST NW	J9
SIERRA ALTOS PL NW	B8
SIERRA AZUL AV NE	G19
SIERRA BONITA AV NE	G21

Street Name	Map(s)
SIERRA BONITA PL NE	G21
SIERRA CT NE	L23
SIERRA DR NE	G17-K17
SIERRA DR SE	K17-L17
SIERRA GRANDE AV NE	J21-J22
SIERRA HILL DR NW	B13
SIERRA LARGA DR NE	J23-K23
SIERRA LINDA AV NW	E11
SIERRA MADRE DR NE	G21
SIERRA MESA TRL SW	N9
SIERRA MORENA ST NW	B11
SIERRA NEVADA CIR NW	A10
SIERRA OSCURA AV NE	G21
SIERRA PL NE	K17
SIERRA PL SE	L17
SIERRA RICA DR NW	G10
SIERRA SKY AV SW	L9
SIERRA VISTA CT NE	G20
SIERRA VISTA ST NW	H13
SIERRITA RD NW	A13
SIESTA PL NE	E16
SIGMA CHI RD NE	J15
SIGNAL AV NE	C18-C21
SIGNAL POINTE LA NE	C20
SIGUARD CT NE	D19
SILAS CT NE	F23
SILENT MEADOWS PL SW	M10
SILICA AV NW	J9
SILK TASSEL RD NW	D9
SILKWOOD AV NW	J10
SILVER ARROW DR NW	B12-B13
SILVER AV SE	K14-K18
SILVER AV SW	K13-K14
SILVER CHARM RD SE	M21-M22
SILVER CREEK RD NW	J10-K10
SILVER FOX DR SE	P14
SILVER GRADE CT NW	B13
SILVER HAIR RD NW	C12-C13
SILVER HILLS LA SE	L24
SILVER HILLS RD SE	L24
SILVER LEAF TRL NE	E23
SILVER MESA ST NW	B9-C9
SILVER MOON RD NW	B9
SILVER PEAK PL NE	E23
SILVER SADDLE RD NE	D16
SILVER SAGE CT SE	L20-M20
SILVER SAGE DR NE	B19
SILVER SAGE RD SE	L20
SILVER SKY CT SW	M9
SILVER SKY DR SW	M9
SILVER SPUR AV SW	M9
SILVER STAR DR SW	N9
SILVER TREE DR SW	N9
SILVERADO AV SW	M9
SILVERBERRY CIR SE	L20
SILVERBERRY RD SW	M10
SILVERBERRY WY SE	L20
SILVERCREST CT NW	C12
SILVERLACE TRL NE	E23
SILVEROAK LA NE	C18
SILVERTHORNE RD NW	B9
SILVERTON CT SE	S13
SILVERTON DR NW	B9
SILVERWOOD DR NE	B19
SILVERY MINNOW LA NW	F11-G11
SIMI LA NE	C18
SIMMONDS ST NW	J12
SIMMS AV SE	L16-L17
SIMMS CT SE	L17
SIMMS PARK RD NE	D24-E23
SIMON CT SW	K11
SIMON DR NW	B11-B12
SIMON LA SW	T13
SIMPIER LA SW	L13-L14
SIN NOMBRE CT NE	D16
SINCHO AV NW	A10
SINGAPORE CIR NE	G22

Street Name	Map(s)
SINGER BLVD NE	F16-F17
SINGING ARROW AV SE	L21-L22
SINGING ARROW RD SE	L21
SINGLEINARY DR NE	J23
SIOUX ST NW	H13
SIPAPU AV NW	F11
SIR BARTON RD SE	M21
SIRIUS AV SW	L12
SIROCCO PL NW	B9
SKIFF DR NW	K9
SKY COURT CIR NE	H19
SKY TOWER ST SW	L9
SKY VALLEY WY NE	E22
SKY WATCHER ST NW	A11
SKYBROOK DR NW	H9
SKYLIGHT AV SW	M9
SKYLINE CT NE	F23-G23
SKYLINE RD NE	L21-L23
SKYLINE RIDGE CT NE	F22
SKYLINE VIEW CT NE	F22
SKYTRAIL CT NW	B13
SKYVIEW AV NE	K22
SKYVIEW CREST RD NW	A13
SKYVIEW DR NW	A13
SKYVIEW PL NE	K22
SKYWAY CT SW	Q11
SLATE AV NE	J14-J15
SLATE AV NW	J13-J14
SLATERIDGE PL NE	E23
SLEEPING BEAR DR NW	C13
SLEEPY NIGHTS RD NW	A11
SLICKROCK CT NW	B11
SLOAN CT SW	L12-M13
SLOAN PL SW	L12-M13
SLUMBER CT NW	A11
SMARTY JONES ST SE	M21-M22
SMITH AV SE	L14-L17
SMOKERISE AV NW	H9
SMOKEY MOUNTAIN TRL NE	G22
SMOKEY MOUNTAIN WY NE	G22
SNAKEDANCE CT NE	E24
SNAPDRAGON RD NW	D12-F10
SNAPROLL ST NE	D17
SNIPES RD SW	N10
SNOW AV NE	J19
SNOW CREEK CT NW	C9
SNOW CT NE	H21
SNOW GOOSE LA NW	G11
SNOW HEIGHTS BLVD NE	H20-H21
SNOW HEIGHTS CIR NE	H20
SNOW VISTA BLVD SW	M9
SNOWBERRY ST NW	C12-D12
SNOWBIRD DR NW	A13
SNOWDROP PL NE	J23
SNOWFLAKE CT NW	B13
SNOWFLAKE DR NW	B12-B13
SNOWMASS WY NE	G22
SNOWRIDGE CT NE	F20
SNOWY EGRET CT NW	A9
SNOWY EGRET PL NW	A9
SNOWY OWL DR NW	B9
SNYDER SE	L20
SOARING EAGLE DR NE	C19
SOBRA CT SE	N23
SOCORRO ST NW	H12
SOIL AMENDMENT FACILITY RD NW	E4-G4
SOL DE VIDA NW	G11-H11
SOL PONIENTE RD NW	G10
SOL RIO CT NW	F13
SOL VITA CT NE	C19
SOLANO CT NE	J17
SOLANO DR NE	G17-K17
SOLANO DR SE	K17-L17
SOLANO PL NE	J17
SOLAR RD NW	E14
SOLE GRANDE RD NW	A11-A12
SOLE ROSSO CT NW	A11

Street Name	Map(s)
SOLEDAD CT SE	M22
SOLITUDE RD SW	N8-N9
SOLTANA CT SW	L12
SOLTERRA PL NE	E23
SOMBRA DEL RIO LA NW	G12
SOMBRA PL NW	A13
SOMBRERO LOOP NE	B16-C16
SOMBRILLO AV SW	L10
SOMERSET DR NW	J9
SOMERVELL CT NE	H20
SOMERVELL ST NE	H20-J20
SONATA DR NE	F21
SONATA ST NW	C9
SONOMA AV NW	K9
SONOMA VALLEY DR NE	C20
SONORA AV NW	D10-D11
SONRISA PL NE	C18
SONTERRO AV NW	J9
SONYA AV SW	M9
SOONER TRL NW	D11
SOPHIA POLITO LA SW	L11-M11
SOPLO RD SE	M23-N23
SORIA AV NW	A10
SORRAL WY SW	N9
SORREL LA SW	Q11
SORRENTO DR NW	A12
SOTO AV NW	J12-J13
SOULA DR NE	K23
SOUTH BRANCH DR SW	N8
SOUTH CANYON RD SW	M9
SOUTH DALE DR SW	Q10
SOUTH HILLS DR SW	R10
SOUTH PLAZA ST NW	J13
SOUTH RENAISSANCE BLVD NE	F16
SOUTH RIDGE AV NW	K9
SOUTH RIM RD NE	J23
SOUTH SKY ST NW	C9
SOUTH VALLEY ACADEMY RD	N10
SOUTH VALLEY PL SW	N13
SOUTHEAST CIR NW	H13-J13
SOUTHERN AV SE	L14-L21
SOUTHERN AV SW	L14
SOUTHFIELD DR SW	Q11
SOUTHGATE AV SE	M18-N18
SOUTHPOINTE DR NW	B9
SOUTHWOOD CT NW	F12-F13
SPAIN RD NE	E23-F23
SPANISH BIT ST NE	G23
SPANISH BROOM AV NW	E12
SPANISH BROOM CT NW	E12
SPANISH POINTE PL NW	B9
SPANISH SUN AV NE	G17
SPARROW HAWK CT SE	M22
SPEAKMAN DR SE	M23
SPENCE AV SE	M15
SPENCER RD NE	D19
SPERONELLI RD NW	G13
SPINNAKER DR NW	K9
SPINNING WHEEL RD NW	D11
SPIRIT DR SE	M15-N15
SPIRIT TRAIL PL NE	J23
SPOTTED PONY AV SW	N9
SPRENGER DR NE	D19
SPRING AV NE	J19
SPRING CANYON DR SW	M10
SPRING FLOWER PL SW	M10
SPRING FLOWER RD SW	M10
SPRING SAGE CT SW	N9
SPRING SAGE RD SW	N9
SPRING VALE RD NW	B12
SPRING VALLEY CIR SW	Q10-Q11
SPRINGCROFT RD NW	J9
SPRINGER SE	L15
SPRINGFIELD DR NE	D18-D19
SPRINGHILL DR NW	C12
SPRINGWOOD RD NW	J10
SPRUCE NE	D18

Street Name	Map(s)
SPRUCE ST NE	J15-K15
SPRUCE ST SE	K15-M15
SPRUNK RD NE	J14-J15
SPUR CT NW	H12
SPYGLASS HILL LA NE	E21-E22
SQUATTERS LA NW	D11
STADLER AV NW	B9
STAFFORD PL NW	F11
STAG HORN DR NW	D10-D11
STAGECOACH LA SE	M23
STAGECOACH RD SE	M22-M23
STALGREN CT NE	K23
STALLION DR NW	E11
STAMPEDE DR SW	M9-N9
STANDFIER CT SW	Q10
STANDING ROCK RD NW	B8
STANFORD DR NE	G16-K16
STANFORD DR SE	K16-M16
STANLEY DR NW	A13
STAR AV NW	A12
STAR BRIGHT RD NW	E10
STAR GAZER AV NW	A11
STAR KACHINA ST NW	F11
STAR SAPPHIRE TRL SW	N9
STARBOARD RD NW	K9
STARDUST CT NE	G19
STARDUST DR NE	G19
STARFIRE PL NW	F10-F11
STARLIGHT DR NE	E21
STARLILLY RD NW	G11
STARLING RD SW	L8
STARSHINE ST NE	E21
STARWOOD DR NW	H10
STAUBACH AV NW	G11
STAUNTON PL NW	D11
STEAMBOAT ST SE	L21-M21
STELA ST SW	P8
STELLA LA SW	K12
STELLA RD SW	K12
STELLER CT NW	A13
STEPHAN RD SW	L10
STEPHANIE DR NE	G22
STEPHEN MOODY ST SE	L21
STERLING RD SW	P11
STERN DR NW	K9
STETSON DR SW	L8
STEVENS DR NE	H21
STEWARD ST NW	A12
STIEGLITZ AV SE	R15-R16
STILL BROOKE AV NW	E11
STILWELL DR NE	H22
STINSON ST SW	L10
STIPA ST NW	E12
STIRRUP CT SW	M9
STOCK DR SE	M14-N14
STOCKBRIDGE AV NW	E12
STOCKTON LOOP SE	M17
STONE CANYON RD NE	D16
STONE CT NW	B13
STONE GATE WY SW	N9
STONE HEDGE CT NW	A12
STONE HILLS RD NW	C13
STONE HOLLOW PL NW	A12
STONE MOUNTAIN PL NW	A12
STONE MOUNTAIN RD NW	A12
STONE PEAK RD NW	B11
STONE RIDGE DR NW	B11
STONE ST NE	J15
STONE ST NW	B13-C13
STONEBRIDGE DR NW	A12
STONEBRIDGE TRL NW	E12
STONEBROOK PL NW	A12
STONECREEK DR NW	H9
STONEHAM PL NW	H10
STONEHAVEN DR NW	H9
STONEWAY DR NW	H10-J10
STONEWOOD DR NW	H9

Street Name	Map(s)
STONEY BLUFF CT NW	F11
STONEY DRAW DR NW	B10
STONEY PL NE	C20
STONEY CREEK RD SW	N9
STONYBROOK PL NW	J9
STORM TOWER ST SW	N8
STORMCLOUD AV NW	J8
STORRIE PL NE	D19
STORY ROCK ST NW	F11
STORYTELLER RD NW	F11
STOUGHTON PL NW	B9
STOVALL CT NE	J21
STOVALL PL NE	J21
STOVER AV SW	K13-K14
STOWE RD NW	A13
STRADA TUSCANO NE	H23
STRAND LOOP SE	R16
STRASBURG CT NW	C12
STRATER ST NW	C9
STRATFORD AV NW	B10-B11
STREAM CT NE	C17
STREAM ST NE	C17
STREAM STONE AV NW	A12
STRYKER RD SE	R16-S16
STUTZ DR NE	J23-K23
SUERTE PL NE	C18
SUFFOLK AV SW	L8
SUFFOLK CT SW	L8
SUGARBEAR CT NW	H11
SUJETO RD NW	D10
SULKY DR NE	D20
SULLIVAN CT NW	A13
SUMAC CIR SE	L19
SUMAC DR NW	D12-E12
SUMMER AV NE	J17-J22
SUMMER AV NW	J13-J14
SUMMER BREEZE DR NW	H9-J9
SUMMER HILL LA NW	F11
SUMMER NIGHT PL NW	H10-H11
SUMMER PL NE	J23
SUMMER RAY CT NW	H10
SUMMER RAY DR NW	H11
SUMMER RAY RD NW	H10-H11
SUMMER RIDGE RD NW	A11-A12
SUMMER SAGE DR SW	N9
SUMMER SHOWER PL NW	J8
SUMMERCREST DR NW	A11
SUMMERFIELD CT SW	M10
SUMMERFIELD PL SW	M10-M9
SUMMERFIELD RD SW	M10
SUMMERLIN RD NW	B12
SUMMERSIDE DR SE	M22
SUMMERSVILLE DR NW	C11-C12
SUMMERTREE RD NE	E22
SUMMERWOOD CT NW	H10
SUMMERWOOD DR NW	H11
SUMMERWOOD RD NW	H10-H11
SUMMIT DR NE	J16
SUMMIT HILLS DR NE	J23
SUMMIT HILLS PL NE	J23
SUMMIT HILLS RD NE	J23
SUMMIT PARK RD NW	G11
SUMMIT PL NE	J16
SUN AV NE	D17
SUN AV SW	L9
SUN CANYON LA SW	N9
SUN CHASER TRL SW	N9
SUN COVE RD NE	G17
SUN CT SW	L9
SUN DANCER DR NW	B11
SUN DISK AV SW	L9
SUN GATE TRL SW	N9
SUN GOD DR SW	L9
SUN MOUNTAIN TRL SW	N9
SUN VALLEY DR SW	Q11
SUN VIEW DR NW	E10
SUNAPEE RD NW	A13

Street Name	Map(s)
SUNBEAM RD SW	L13
SUNBEAR DR SW	L9
SUNBIRD CT SW	L9
SUNBIRD DR NW	G11
SUNBIRD RD SW	L9-M9
SUNBOW AV SW	L9-M9
SUNBURST RD SW	L9
SUNCREST AV SW	L9
SUNCREST CT SW	L9
SUNCREST RD SW	L9
SUNCUP CT NW	F10
SUNDANCE KID DR SW	N9
SUNDANCE TRL NW	D11
SUNDECK CT SW	L9
SUNDEW CT NW	F10
SUNDIAL PL SW	L9
SUNDORO PL NW	J8-J9
SUNDORO ST NW	J8
SUNDOWN PL SE	L17
SUNDROP PL NW	A13
SUNDROPS PL SE	L20
SUNEAST DR SW	L9
SUNFISH AV SW	L9
SUNFLOWER DR SW	M13
SUNGLOW RD NE	L23
SUNHORN PL NW	C9
SUNLAND CIR NW	G14
SUNLIGHT LA SW	Q11
SUNLIGHT PEAK ST NW	C9
SUNNINGDALE AV NE	H17-J17
SUNNINGDALE CT NE	J17
SUNNINGDALE PL NE	J17
SUNNY BROOK ST NE	C19
SUNNY CIR SW	Q11
SUNNY DAY CT NW	H10
SUNNY DAY PL NW	H10
SUNNY MORNING DR NW	H8-H9
SUNNY SKY LA SW	N9
SUNNYSLOPE RD SE	Q14
SUNPORT BLVD SE	M15-M16
SUNPORT CT SE	M15-M16
SUNPORT LOOP SE	M15-M16
SUNPORT PL SE	M15
SUNRAY CT NW	H10
SUNRAY RD NW	H10-H11
SUNRIDGE AV SW	L9
SUNRIDGE RD SW	L9-M9
SUNRISE CT SW	L9
SUNRISE DR SW	L9
SUNRISE PL SE	L17
SUNRISE RANCH ST SW	L9
SUNRISE TRAIL PL NE	E23
SUNRISE WEST DR SW	L8
SUNROSE DR NW	C12-D12
SUNSET CANYON DR NE	F23-G23
SUNSET CANYON PL NE	F23-G23
SUNSET DR NE	H15
SUNSET DR SW	L9-M9
SUNSET FARM PL SW	K12
SUNSET FARM RD SW	K12
SUNSET GARDENS RD SW	K11-L9
SUNSET PL SW	K12
SUNSET RD SW	J12-L12
SUNSET RIDGE PL NE	E23
SUNSET STRIP ST NE	C20
SUNSET WEST AV SW	L8
SUNSHINE MESA DR NW	B8-B9
SUNSHINE RD SW	Q11
SUNSHINE TERRACE AV SE	L15
SUNSHINE WEST PLAZA DR SW	N10
SUNSPOT RD SW	M9
SUNSTAR BLVD SW	P11
SUNSTAR LOOP SW	P11
SUNSTONE DR NW	H9
SUNTRAIL RD NW	B13
SUNUP ST SE	Q14
SUNWARD DR SW	L9

Street Name	Map(s)
SUNWEST DR SW	L9-M9
SUNWISE AV SW	L9
SUNY BAY RD SE	M21
SUPER SABER DR SE	M18
SUPERNOVA ST NW	A11
SUPPER ROCK DR NE	K23
SUPREME CT NE	D20
SUR VISTA RD NW	B11
SURREY RD NE	D20
SUSAN AV SE	L19-L20
SUTTERS MILL ST NW	D11
SUTTON ST NW	B12
SUZANNE LA SE	M22
SWALLOW DR SW	L8-M8
SWEET DREAMS DR NW	A11
SWEETBRIAR AV NW	F10
SWEETWATER CT NW	E11
SWEETWATER DR NW	E11
SWEETWATER PL NW	E11
SWOPE PARK AV NE	K21
SYCAMORE NE	D18
SYCAMORE ST NE	J15-K15
SYCAMORE ST SE	K15-M15
SYDNEY LA NW	G13
SYLVIA PL SW	N10
SYLVIA RD SW	N10
T B CATRON AV NW	C12
TABIRA RD NW	D9
TAFT CT NW	B11
TAFWOOD RD NW	J9
TAHITI CT NE	H22
TAHITI PL NE	G22
TAHITI ST NE	G22-H22
TAHOE DR NE	F15
TAHOE PL NE	F15
TAHOE ST NE	G22
TALANG ST NW	J9
TALARA PL NW	B9
TALEA CT NE	D20-D21
TALL ROCK CT NW	B8
TALLADEGA ST SE	L21
TALLADO CT NW	G10
TALLSMAN DR NW	E12
TALLY HO AV NW	A12
TALMADGE AV NW	B13
TAMARAC DR NE	E22
TAMARAC TRL NE	E22
TAMARISK PL NW	D10-D11
TAMARIZ DR NW	E10-F10
TAMARRON PL NE	E19
TAMBORA ST NW	J8
TANAGER DR SW	L8-M8
TANBARK CT NW	J10
TANGERINE CT NE	E19
TANGERINE PL NW	J9
TANGLEWOOD PL NW	J10
TANOAN DR NE	E20-E21
TANOAN LA NE	E20
TANSION CT NE	J20
TANZANITE DR NW	A12
TAOS PL SW	L10
TAPATIO DR NW	B9
TAPIA BLVD SW	L12
TAPIA PL SW	L12
TARA CT NE	G21
TARA DR NE	G21
TARGET LA NW	D11
TARRINGTON DR NW	J10
TASCO DR NE	F20
TASCOSA LA NW	E14
TASSY CT SE	L22
TAURUS AV NW	A11
TAURUS CT NW	A11
TAUTON PL NW	H10-H11
TAUTON RD NW	H10
TAYLOR AV NE	H18
TAYLOR RANCH DR NW	D11-E12

Street Name	Map(s)
TAYLOR RIDGE RD NW	E11-E12
TEABERRY DR NW	D10
TEAGAN CT NE	J20
TEAKWOOD DR NW	J10
TEAKWOOD TRL NE	E22-F22
TEAL RD SW	M8
TECOLOTE NW	F11
TEJANA MESA PL NE	J23
TELESFOR DR SW	M11
TELESFOR SANCHEZ RD NW	F13
TELLURIDE CT NW	A13
TELSTAR LOOP NW	J10
TEMILE HILL PL NE	J23
TEMPE AV NW	C10-C9
TEMPEST DR NW	H8-J8
TEMPLETON AV SW	L9
TEMPSTAD PL NW	D9
TEMPSTAD RD NW	D9
TENABO RD NW	H11
TENEMAHA AV SW	L9
TENNESSEE PL NE	F19
TENNESSEE PL SE	L19
TENNESSEE ST NE	G19-K19
TENNESSEE ST SE	K19-L19
TENNIS CT NW	F11
TENNYSON ST NE	E22
TENT ROCKS DR NW	H8
TEODOCIO RD NW	F14
TEODORO CT NW	F12
TEODORO RD NW	F12-F13
TEPHRA AV NW	J9
TEPIN TRL SE	L21
TEQUEX ST NW	D9
TERCERA ST NW	A10
TERESA CT NW	H10
TERESINA CT NW	B9
TERMINAL WY SE	N14
TERNERO ST NW	C10
TERRA BELLA LA SE	L21
TERRA BONITA WY SE	L21
TERRA DOLCE AV NW	A9
TERRA FORTE RD NW	A12
TERRA VISTA TRL SE	L21
TERRACE ST NE	K15
TERRACE ST SE	K15
TERRACITA LA SE	L21
TERRACOTTA PL SW	L9
TERRAGON DR NE	J23
TERRAGON PL NE	J23
TERRAZA DR SE	M22
TERRAZAS RD NW	B9
TERRITORIAL RD NW	D11
TERRY CT NE	G19
TESORO PL NE	C18
TESSA DR NW	J9
TESUQUE CT NW	D11
TESUQUE DR NW	D10-E10
TESUQUE RD NE	C18
TETON PL NW	B9
TEWA CT NE	G23
TEWA DR NE	G23
TEXAS ST NE	G19-K19
TEXAS ST SE	K19-M19
TEYPANA RD NW	C9
THAIS ST NW	A11
THAXTON AV SE	L14-L17
THAYER LA SW	N8
THE 25 WAY NE	E17-F17
THE AMERICAN RD NW	A13-A14
THE LANE AT 25 NE	E17
THERESA PL NE	G21
THICKET ST NW	E12
THIEL CT NW	B12
THISTLE AV NW	E12
THISTLEDOWN RD SE	M21
THOMAS CT NE	F21
THOMAS DR NE	F21

Street Name	Map(s)
THOMAS PL NE	F21
THOMPSON LOOP NW	J12
THOMPSON RD NW	J12
THOMTE RD NE	H23
THOR RD SW	L9
THORN CT SE	L19
THORNTON AV NE	D20
THORNWOOD DR NW	D11
THOROUGHbred DR SW	L8
THUNDER BASIN RD SE	L21
THUNDER RD NW	J8
THUNDERBIRD CIR NW	E11
THUNDERBIRD CT NW	J10
THUNDERBIRD DR NW	E11
THUNDERBOLT DR NW	B8
TIA CHRISTINA DR NW	C12
TIBURON HILLS DR NW	D10
TIBURON ST NE	D17
TICONDEROGA RD NE	D20
TIERAN CT NE	J20
TIERRA NE	E21
TIERRA ALEGRE DR NE	C19
TIERRA AMADA ST NW	E11
TIERRA ANTIGUA NE	E21
TIERRA BONITA PL NE	C19
TIERRA DE LA LUNA DR SW	M10
TIERRA DEL OSO DR NW	H10
TIERRA DEL OSO PL NW	H10
TIERRA DEL RIO NW	F13-F14
TIERRA DEL SOL NW	C16
TIERRA DEL SOL AV SW	L9
TIERRA DORADO DR SW	N9
TIERRA DR NW	E15
TIERRA EAST NE	E21
TIERRA ENCANTADA CT NE	F19
TIERRA LINDA PL NE	C19
TIERRA LUNA CT NW	H10
TIERRA MADRE CT NW	H10
TIERRA MONTANA PL NE	C19
TIERRA MONTANOSA CT NE	H23
TIERRA MONTANOSA DR NE	H23
TIERRA MORENA PL NE	C20
TIERRA OSCURA ST NW	D9
TIERRA PINTADA BLVD NW	H8-J8
TIERRA PRIETA AV NW	G10
TIERRA SANDIA CT NW	H10
TIERRA SERENA PL NE	C19
TIERRA VIDA PL NW	G13
TIERRA VIEJA ST NW	D9
TIERRA VISTA AV NW	H10
TIERRA VIVA CT NW	F14
TIERRA VIVA PL NW	E14-F14
TIFFANY RD SW	L10
TIGERS EYE RD NW	A12
TIGERWOOD CT NW	J10
TIJERAS AV NE	K14-K15
TIJERAS AV NW	J13-K14
TIJERAS CREEK RD NW	C9
TILEY DR NE	G17
TIMAN AV NW	A12-B12
TIMAN PL NW	A12-B12
TIMARRON DR SW	M8
TIMBER DR NW	H13
TIMBER RIDGE RD NW	H8
TIMBERFALLS RD NW	B11
TIMBERIDGE PL NW	C12
TIMBERLINE AV NW	E11
TIMONIUM DR SE	M22
TIMOTHY CT SW	L9
TINA DR NE	D19
TINGLEY DR SW	J12-K13
TINNIN RD NW	D13-E13
TINTARA AV SW	N9
TIOGA DR NW	E11
TIOVIVO CIR NW	F13
TIPPET ST NE	H21
TITANIUM ST SW	K14

Street Name	Map(s)
TITLEIST DR NE	J23
TIVOLI AV NE	G22
TIWA PL NW	F11
TO RANCH ST SW	N9
TOCAL ST NW	A10
TODD ST NE	F18
TODOS SANTOS ST NW	G10
TOHATCHI TRL NW	J12
TOKACHI DR NW	J8-J9
TOKAY RD NE	F15
TOKAY ST NE	E16-F16
TOLEDO ST NW	A10
TOLLESON AV NW	B9
TOLTEC RD NE	G21
TOM TENERIO PARK	M10
TOM TENERIO PARK RD SW	M10
TOMAS CT NW	D13
TOMAS CT SW	M8
TOMAS ST SW	M8
TOMASITA CT NE	J21
TOMASITA ST NE	J21-K21
TOMATILLO LA SE	L21
TOMBSTONE RD NW	C9
TOME CT NW	C9
TOMLINSON DR SE	L22
TOMMIE LA SW	M13
TOMPIRO DR NW	H11
TONY SANCHEZ DR SE	L21-M21
TOPACIO ST NW	A10
TOPANGA CT NE	B20
TOPAZ AV NW	A12
TOPEKA ST SE	M14
TOPKE CT NE	F18
TOPKE PL NE	F18
TOR LA NE	C20
TORATOLLA CT NW	H10
TOREADOR DR NE	G23-H23
TORIN DR NE	D21
TORNASOL LA NE	D16
TORO ST SE	M22
TORPEDO PL NW	F10
TORRANCE ST SE	L19
TORRENT DR NW	H9
TORREON AV SE	L14
TORREON DR NE	E19-F19
TORRETTA DR SW	L9
TORREY PINES NE	E20
TORRIBIO DR NE	J23
TORRISO CT SW	L9
TORTUGA WY SW	M10-N10
TOSCA RD NW	A11
TOSCALI CT SW	L9
TOSCANA ST NW	B9
TOTTLE AV NW	A12
TOUCAN PL NW	B9
TOULON DR NE	D21-E21
TOURMALINE DR NW	A12
TOURMALINE RD NE	C19
TOVAR PL SW	M8
TOWER RD SW	L10-L9
TOWN PLAZA DR NW	K8
TOWNE CENTER LA SE	L15
TOWNE CROSSING AV NW	J10-J9
TOWNE PARK DR NE	K21
TOWNER AV NE	H15-H22
TOWNER AV NW	H13-H14
TOWNSEND AV SW	K11
TOWNSEND PL SW	K11
TRACE WAY AV NW	E12
TRACY CT NE	G22
TRACY ST NE	G22
TRADEWIND RD NW	K9
TRADING POST TRL SE	L22-M22
TRADITION LA NE	E22
TRAIL BOSS DR NW	B13
TRAIL CT NW	F14
TRAIL GATE WY SW	N9

Street Name	Map(s)
TRAIL RIDGE RD NE	F19
TRAIL VISTA CT NE	F23
TRAIL WIND RD NE	D16
TRAILHEAD RD NE	F23
TRAILING PL NW	A13
TRAILS END NW	F11
TRAILS END FARMS LA NW	B16
TRAMWAY BLVD NE	E22-L23
TRAMWAY BLVD SE	L22
TRAMWAY HILLS RD NE	F22
TRAMWAY KNOLL PL NE	F22
TRAMWAY RD NE	B18-B20
TRAMWAY RIDGE DR NE	F22
TRAMWAY SERVICE RD NE	J22-K22
TRANQUILINO CT NE	J14
TRANQUILO RD NE	F21
TRANSPORT ST SE	M15
TRAVERTINE DR NW	A12
TRAVILLA DR NW	B9
TRAVINA CT SW	L9
TRAVIS RD NW	B14-C14
TREASURE CT NW	B11
TREASURE STONE DR SW	L9
TREE LINE AV NW	C9
TREELINE AV NW	C10-C9
TRELLIS DR NW	G12
TRES GRACIAS DR NW	F11
TRES HERMANAS RD NW	B8
TRES LAGUNAS LA NE	E16
TRES LUCEROS CT NW	G12
TRES PINOS LA NW	F13
TRES RITOS ST SW	L10-M10
TRES VISTAS CT NW	E12
TRES VISTAS RD NW	E12
TRESTLE GLEN RD NW	D10
TREVI PL NW	A12
TREVINO LOOP NW	B10
TREVISO CT NE	C19
TRIANA PL NW	B9
TRIBAL RD 15	U13
TRICIA RD NE	C19
TRIESTE CT NW	A9-B9
TRILLIUM TRL NE	E23
TRIMBLE BLVD NE	L23
TRINIDAD ST NE	G22
TRINITY PL NW	G14
TRISTANI RD SW	L9
TROCADERO PL SW	L12
TROTTER RD SW	N9
TROY CT NE	K23
TROY PL NE	K23
TRUCHAS DR NE	E19
TRUCHAS PEAK DR NW	B8
TRUJILLO RD SW	K11-K13
TRUMAN ST NE	G17-K17
TRUMAN ST SE	K17-M17
TRUMBULL AV SE	L14-L21
TRUMBULL AV SW	L14
TUCKER AV NE	J15-J16
TUCSON RD NW	G11
TUFFS CT NW	B11
TULANE DR NE	F16-K16
TULANE DR SE	K16-L16
TULANE PL NE	K16
TULAROSA TRL NE	G22
TULIP DR NE	H15
TULIP ST SW	M11
TULIPAN RD NW	A10
TUMBLEWEED NW	F11
TUMULUS DR NW	J9
TUNA PL NW	A10-B10
TUNDRA SWAN CT NW	G11
TUNNABORA AV SW	L9
TURING DR SE	Q16-R16
TURNBERRY LA NE	E20
TURNER CT NE	K23-L23
TURNER DR NE	K23-L23

Street Name	Map(s)
TURNER PL NE	K23
TURQUOISE AV NE	K22
TURQUOISE CT NE	K22
TURQUOISE PL NE	K22
TURQUOISE TRL NE	K22
TURTLEDOVE LA NE	D19
TUSCANY CT NW	A12
TUSCANY DR NW	A12
TUSCARORA RD NW	B8
TWILIGHT LA NE	B19
TWILIGHT TRAIL PL NE	E23-F23
TWILIGHT VISTA LA SW	K12
TWIN HARBOR AV NW	K9
TWIN OAKS DR NW	G10-H10
TWISTED BRANCH ST NE	D16
TWO ROCK RD NW	C9
TYLER RD NE	E15-E16
TYLER RD NW	E15
TYNDALL CT SW	L9
TYRACK LA SW	K12
TYRONE AV NW	F14-G15
TYSON PL NE	G16
UMBER LEAF LA SW	P9
UNION SQUARE ST SE	K14
UNION ST NE	D19
UNION WAY DR NE	F16
UNIONVILLE CT NW	B8
UNITAS LA NW	B10
UNIVERSE BLVD NW	A10-D9
UNIVERSITY BLVD NE	H15-K15
UNIVERSITY BLVD SE	K15-R16
UNIVERSITY EAST BLVD SE	R16
UNIVERSITY WEST BLVD SE	R16
UNSER BLVD NW	A11-K9
UNSER BLVD SW	K10-P9
UPLAND CT NE	J22
UPLAND DR NE	J22
UPPER CANYON CT NW	F10
UPPER MEADOW AV SW	N9
UPTOWN BLVD NE	H18
UPTOWN LOOP RD NE	H19-J19
URRACA ST NW	C10-D10
URSA AV NW	A11
US VETERANS HOSPITAL LOOP SE	M17-M18
UTAH PL SE	L19
UTAH ST NE	G19-K19
UTAH ST SE	K19-L19
UTE DR NE	C18
UTE RD NW	K11-K12
VAGIO PL NW	A13
VAIL AV SE	L16
VAIL CT SE	L15
VAIL PL SE	L15
VALDEZ CT NE	J23
VALDEZ DR NE	J23
VALENCIA DR NE	G18-K18
VALENCIA DR SE	K18-L18
VALENCIA PL NE	G18
VALENTINO ST NW	E10-F10
VALERIAN PL NE	E23
VALERIE PL NE	G22
VALIENTE RD NW	C10-C11
VALLE ALEGRE NW	F11
VALLE ALEGRE NW	F11
VALLE ALTO CT NW	G13-G14
VALLE BONITA LA NW	F12
VALLE BOSQUE WY NW	F11-F12
VALLE CALDERA RD SW	N9
VALLE CANTERO LA NW	C9
VALLE DEL SOL CT SW	L11
VALLE DEL SOL PL NW	J11
VALLE DEL SOL RD NW	J11
VALLE HUERTO LA NW	C9
VALLE JARDIN LA NW	C9
VALLE LA NW	G13
VALLE PRADO LA NW	C9
VALLE RIO TRL NW	F11-F12

Street Name	Map(s)
VALLE ROMANTICO WY NW	F12
VALLE SANTO TRL NW	F12
VALLE VERDE RD NW	B9
VALLE VIDAL PL SW	N9
VALLE VISTA DR NW	E11
VALLECITO DR NW	B8
VALLEJO PL NE	C20
VALLETTA AV NW	J8-J9
VALLEY FORGE PL NE	D20
VALLEY FORGE RD NE	D20
VALLEY GARDENS CIR SW	Q11
VALLEY GARDENS DR SW	P11-Q11
VALLEY GATE WY SW	N9
VALLEY HAVEN CT NW	G13
VALLEY HIGH RD SE	Q14
VALLEY PARK DR SW	Q11
VALLEY POOL RD NW	G13
VALLEY VIEW DR NW	C13
VALLEY VIEW DR SW	M9
VALLEY VIEW PL NW	C13
VALLEY VISTA SW	L9
VALPLANO RD SE	Q14
VALTIERRA PL SW	M8
VALVERDE DR NE	G17
VALVERDE DR SE	K17-L17
VAN BUREN CT SE	L17
VAN BUREN PL SE	L17
VAN BUREN ST NE	G17
VAN CHRISTOPHER DR NE	F21
VAN CLEAVE RD NW	G13-G14
VAN CT SW	P11
VAN NOYES DR SE	M20
VANCOUVER AV NW	B9
VANHORNE WY SW	N8
VAQUERO DR SW	L8
VARSITY DR SE	L15
VASILION PL NW	H10
VASSAR DR NE	G16-K16
VASSAR DR SE	K16-L16
VASSAR PL NE	G16
VECCHIO DR NW	A12
VEGA VERDE ST SW	P11
VEGA VISTA DR NW	A13
VELARDE CT NW	E15
VELARDE RD NW	E15
VELMA CT NE	J23
VELMA PL NE	J23
VENDAVAL AV NW	A9-B9
VENICE AV NE	B17-B19
VENTANA AZUL AV NW	B8
VENTANA CIELO AV NW	B8
VENTANA CT SW	L12
VENTANA HILLS RD NW	A9-B9
VENTANA OESTE DR NW	B8
VENTANA RANCH RD NW	B9
VENTANA RD NW	A10-B10
VENTANA RIDGE RD NW	A8-B8
VENTANA SOL DR NW	B8
VENTANA VERDE DR NW	B8
VENTANA VILLAGE RD NW	B10-B9
VENTANA WEST PKWY NW	B8
VENTANITA CT NW	B8
VENTICELLO DR NW	A10-A9
VENTOSE PL NW	B9
VENTURA CT NE	B20-C20
VENTURA PL NE	K21
VENTURA ST NE	B20-E20
VENTURE WY SE	M18
VENUS CT NE	H22
VERANDA RD NE	G17-G20
VERANDA RD NW	G12-G15
VERANO CT NW	H10
VERBENA CT NE	C17
VERBENA PL NE	J23
VERDAD DE LUZ CT SW	L9
VERDI WY NW	B10
VERMEJO DR NW	E15

Street Name	Map(s)
VERMEJO PARK DR SW	N9
VERMILION CT NW	J9
VERMONT ST NE	G19-K19
VERMONT ST SE	L19
VERNON DR SE	M22
VERONA ST NW	D11
VERONICA DR NE	F21
VERSAILLES AV NE	G22
VERVAIN DR NW	B9
VESUVIUS ST NW	J8-J9
VIA ALEGRE NE	B19
VIA ARBOLADO SW	L10
VIA ASOMBRO NE	B19
VIA BELLEZA SW	L10
VIA BUENO NE	D16
VIA CADIZ CT NW	G12
VIA CANALE SW	L10
VIA CHAMISA NE	E16
VIA COMETA SW	L10
VIA CONEJO NE	F22
VIA CONTENTA NE	C19
VIA CORTA DEL SUR NW	D12-E12
VIA DE CALMA NE	D16
VIA DE LUNA NE	J17
VIA DE PAZ NE	C19
VIA DEL CERRO NE	E16
VIA DEL ORO SW	K9-L9
VIA DEL SOL NE	J17
VIA DEL SUENO NE	D16
VIA DESIERTO NE	D16
VIA DISTINTO NE	B19
VIA ELEGANTE NE	D16
VIA ENCANTADA NE	B19
VIA FELIZ NE	C19
VIA GRANADA PL NW	G12
VIA INSOLITA NE	B19-C19
VIA MACDUFFEE NE	F21
VIA MADRID CT NW	G12-H12
VIA MADRID DR NW	G12
VIA MONTECITO ST NW	D9
VIA PATRIA SW	L10
VIA PAZ SW	L10
VIA PORTO RD NW	G12
VIA POSADA SE	M22
VIA PUENTE SW	L10
VIA RIO PL NW	F12
VIA SERENITA SW	L10
VIA SERENO SW	L10
VIA SEVILLE CT NW	G12-H12
VIA SEVILLE RD NW	G12-H12
VIA TOMAS NE	E16
VIA TRANQUILO SW	L10
VIA VILLEGAS NW	H12-H13
VIA VISTA MESA NW	B8
VIA VISTA NORTE NW	B8
VIA VISTA PARQUE NW	B8
VIA VISTA ST SE	L21
VIC RD NE	J23
VICENZA DR NW	A11
VICIC RD NW	G12
VICKREY DR NE	E19
VICKSBURG DR NW	D11
VICTOR CIR NE	H19
VICTORIA DR NW	E10
VICTORIA FALLS DR NE	G22-H22
VICTORY LA SW	K10
VIDA VERDE LA NE	G19
VIDAL PL NE	K23
VIDAL RD SW	T13
VIENNA DR NE	F22
VIERRA AV SW	K11
VIEW CT NE	H22
VIEWCREST PL NE	H22
VIGIL CT NE	E16
VIGIL LA SW	L12
VIGIL PL SW	L12
VIGO AV SW	L10

Street Name	Map(s)
VIKING DR SW	L9
VILLA CAMILLA NE	E16
VILLA CAMPO NE	D16
VILLA CANDELA NE	D16
VILLA CANELA CT NW	F14
VILLA CELAJE NE	D16
VILLA CHAMISA NE	E16
VILLA CLAVEL NE	D16
VILLA CORRALES NE	D16-E16
VILLA DEL REY NE	F20
VILLA DEL VALLE NE	D16-E16
VILLA DORA WY NW	G12-G13
VILLA DR NE	E21
VILLA FIRENZE LA NE	C20
VILLA LILA NE	D16
VILLA LIRIO NE	D16
VILLA LOMA LA NE	F22-G22
VILLA LOS RANCHOS NE	E16
VILLA MARGARITA NE	D16
VILLA MONTANA NE	D16-E16
VILLA REAL PL NW	D8
VILLA REAL RD NW	D8-D9
VILLA ROSADO NE	D16
VILLA SANDIA PL NE	D16-J23
VILLA SANDIA RD NE	J23
VILLA SERENA PL SW	N10
VILLA SONRISA NE	E16
VILLA TULIPAN NE	D16
VILLA VENTOSA NE	E16
VILLAGE AV NE	C20
VILLAGE GREEN NE	E20-E21
VILLAGIO AV NW	A11
VILLANUEVA DR NE	D20
VILLARRICA ST NW	J9
VILLE CT NE	C18
VINA DEL SOL DR NE	C20
VINCA TRL NE	J22
VINCENT CT NW	J11
VINEMONT PL NW	J9
VINEYARD RD NE	E15-F16
VINEYARD RD NW	E14-E15
VINEYARD RIDGE CT NE	C19-C20
VINEYARD RIDGE RD NE	C20
VINNIE RD SW	M13
VINTAGE DR NE	C20
VINTNER CT NE	C20
VINTNER DR NE	C20
VINTON ST SW	N8
VIOLET ORCHID TRL SW	P9
VIOLET ST SW	M11
VIOLETAS RD NW	H13
VIRAMONTES RD NW	A10
VIRGA ST NW	H9
VIRGINIA CT SE	L19
VIRGINIA ST NE	G19-K19
VIRGINIA ST SE	K19-L19
VIRGO CT NW	A11
VIRGO ST NW	A11
VISALIA WY NE	C20
VISTA ABAJO DR NE	K23
VISTA ALAMEDA NE	C16
VISTA ALEGRE ST NW	G10
VISTA ALTA RD NW	B9
VISTA ANTIGUA DR NW	D9
VISTA BELLA PL NW	A11
VISTA BONITA NE	E22-F22
VISTA BOSQUEJO RD NW	D9
VISTA CAMPO RD NE	E19
VISTA CANTERA LA NW	B9
VISTA CASITAS DR NW	B9
VISTA CEDRO CT NE	E19
VISTA CHAMISA LA SW	L9
VISTA CIELO AV NW	E11
VISTA CLARA LA SW	L9
VISTA CLARA LOOP NW	C16
VISTA CT NE	K23
VISTA CUMBRE RD NW	D9

Street Name	Map(s)
VISTA DE LUZ DR NW	E11-F11
VISTA DE PASEO RD NW	C12
VISTA DE SANDIA ST NW	C12
VISTA DEL ANGEL SW	L9
VISTA DEL ARROYO AV NE	F19
VISTA DEL BOSQUE DR NW	D12-E12
VISTA DEL CAMINO SW	K11-L11
VISTA DEL CERRO NE	F22
VISTA DEL ESCUELA PL NE	C18
VISTA DEL MONTE NE	E19
VISTA DEL NORTE DR NE	C18-E16
VISTA DEL OSO CT NE	F18
VISTA DEL PRADO NW	D10
VISTA DEL PRADO NW	D10
VISTA DEL PUEBLO ST SW	L9
VISTA DEL RANCHO RD NE	C18
VISTA DEL REY NE	H23
VISTA DEL REY CT NE	H23
VISTA DEL RIO SW	M13
VISTA DEL SOL CT NW	A13
VISTA DEL SOL DR NW	A13-D9
VISTA DEL SUR NW	G10
VISTA DEL VALLE CT SW	L9
VISTA DEL VALLE ST SW	L9
VISTA DIBUJO RD NW	D9
VISTA ESTRELLA LA SW	L10-L9
VISTA FAISAN TRL NW	F14
VISTA FUENTE RD NW	C12
VISTA GRANDE DR NW	G11-J11
VISTA HERMOSA CT SW	L9
VISTA LARGA AV NE	J16
VISTA LARGA CT NE	J16
VISTA LARGA DR NE	J16
VISTA LEJANA NE	F22
VISTA LEJOS LA SW	L9
VISTA LINDA TRL NW	H12
VISTA LOOP SW	K9-L9
VISTA LUCES ST NW	D9
VISTA LUNA LA SW	L9
VISTA MANZANO AV SW	L9
VISTA MARAVILLOSA NW	G10
VISTA MONTANO ST NW	E11
VISTA MONTE DR NE	D16-E16
VISTA OAKLAND CT NE	C19
VISTA OESTE NW	H9
VISTA ORIENTE ST NW	H10-H9
VISTA PENASCO AV SW	P9
VISTA PL SE	Q14
VISTA POINT CT NE	L23
VISTA REAL LA SW	L9
VISTA SANDIA NE	F22
VISTA SANDIA DR NW	G11
VISTA SERENA LA SW	L10-L9
VISTA SIERRA ST NW	E11
VISTA TERRAZA DR NW	D9
VISTA TIJERAS LA SW	L10
VISTA VALLE AV NW	E11
VISTA VERDE PL NW	C12
VISTA VERIL DR NW	D9
VISTA VIEJA AV NW	D10-D9
VISTA VIVA LA SW	L10
VISTA VOLCAN LA SW	L10
VISTAS DR NE	C19
VISTAZO PL SE	L21
VITO ROMERO RD SW	M13
VIVALDI TRL NW	B10
VIVIAN DR NE	E18-G23
VOLCANO RD NW	K10-L8
VOLCANO RD SW	K10
VOLPONI DR SE	M21-M22
VOLUNTEER ST NE	D20
VULCAN RD NW	F10
VULCAN VISTA DR NE	E23-F23
WADE CIR NE	J20
WADE ST NE	J20
WADI MUSA DR NE	D21
WAGNER DR SE	P14

Street Name	Map(s)
WAGON GATE TRL SW	N9
WAGON MOUND CT NW	D11
WAGON MOUND DR NW	C11-D11
WAGON MOUND TRL NW	D11
WAGON TRAIN CT SE	M22-N22
WAGON TRAIN DR SE	M22-N23
WAGONWHEEL ST SE	M22
WALDEN LA NE	G23
WALDIE RD SW	L13
WALES AV NE	F21
WALKER DR NE	J20-M15
WALKER ST SE	M19
WALKERWAY NE	E22
WALLACE AV NE	D20
WALLACE ST SE	P14
WALNUT NE	D18
WALNUT CANYON RD SW	N8
WALTER BAMBROOK PL NE	C19
WALTER ST NE	J14-K14
WALTER ST SE	K14-L14
WAR ADMIRAL DR SE	M21
WARD DR NW	G11
WARD PL SE	M20
WARM SANDS CT SE	M23
WARM SANDS DR SE	M23
WARM SANDS TRL SE	M23
WARM SPRINGS RD NW	H9
WARM STONE ST NW	B9-C9
WARM WIND PL NW	H9
WASATCH RD SE	L21
WASHINGTON PL NE	C17
WASHINGTON ST NE	C17-K17
WASHINGTON ST SE	K17-L17
WATER STONE RD SW	L9
WATERBURY AV NW	J9
WATERBURY PL NW	J9
WATERCRESS DR NE	C17
WATERFALL DR SE	L23
WATERFORD PL NE	C20
WATERLILY CT SE	L23
WATERS DR SW	M9
WATERSHED DR NW	H9
WATERWILLOW LA NW	F11-G11
WATSON DR SE	Q16-R16
WAVERLY DR NW	C11
WAY CROSS AV NW	H10
WAYNE RD NW	G10-G11
WAYNESBORO PL NW	C12
WAYNESBORO RD NW	C12
WEDGEWOOD AV NW	H9
WEDGEWOOD CT NW	H9
WEEMS AV SW	L9
WEIMER CT NE	G20
WELLESLEY AV NE	H16
WELLESLEY CT NE	G16
WELLESLEY DR NE	G16-K16
WELLESLEY DR SE	K16-L16
WELLESLEY PL NE	K16
WELLINGTON NE	E21
WELLS DR NE	J23-L23
WELLS FARGO TRL NW	D11
WELLS ST SE	M15
WELLSBURG AV NW	C11-C12
WELLSBURG CT NW	C11
WELTON CT NE	E18
WELTON DR NE	E18-E19
WEMINUCHE RD NW	C9
WENDELL RD SW	N10
WENK RD SW	Q11
WENONAH AV SE	L22-L23
WENTWORTH NE	E21
WESLEY CT SW	L9
WESMECO DR SE	M14
WEST BLUFF ST NW	K9
WEST CLIFF RD NW	K9
WEST GLEN DR SW	Q10
WEST HAVEN ST NW	B9-C9

Street Name	Map(s)
WEST LEA DR SW	Q10
WEST MEADOW DR SW	N9-P9
WEST PLATEAU RD NW	K9
WEST POINTE DR NW	B9
WEST RIDGE ST NW	K9
WEST RIM DR NW	A11
WEST SANDIA CIR SE	L19
WEST SKY ST SW	L9-M9
WESTBOUND AV SW	L9
WESTBROOK DR NW	H9
WESTBURG ST NW	B9
WESTCLIFFE RD NW	H11
WESTCOURT PL NW	K11
WESTCREEK PL NW	H9
WESTDALE WY NW	C13
WESTERFELD DR NE	G20-J20
WESTERN AV SW	M9
WESTERN BREEZE CT NW	H11
WESTERN SKIES DR SE	L22
WESTERN TRL NW	F10-F11
WESTFORD PL NW	B9
WESTGATE PARK PLAZA SW	M9
WESTLAKE DR NE	J21
WESTON PL NW	B9
WESTOVER PL NW	J9
WESTRIDGE CT NW	C12
WESTRIDGE PL NE	F23
WESTRIDGE PL NW	C12
WESTSIDE BLVD NW	A10
WESTSIDE DR NW	B13-B14
WESTVIEW AV NE	L22
WESTVIEW CT NE	L22
WESTWARD LA NW	F11
WESTWIND ST NE	F22
WESTWOOD AV NW	H10-J10
WEXFORD ST NW	H9
WEYMOUTH ST NW	B9
WHEELER AV SE	M14-M15
WHEELWRIGHT AV NW	E11
WHIMBREL CT SW	M8
WHIPPOORWILL LA NE	D19
WHIRL AWAY DR SE	M22
WHISPER DR SW	L10
WHISPER MESA ST SW	L10
WHISPER POINTE ST SW	L10
WHISPER RIDGE DR NW	E10
WHISPER WIND ST NW	F11
WHISPERING SANDS CT SE	L22
WHISPERING ST SW	L10
WHISPERWOOD CT NE	F18
WHISPERWOOD PL NE	F18
WHISTLER AV NW	A13
WHITE CLOUD ST NE	H23-J23
WHITE PINE PL NE	E18
WHITE RESERVE AV SW	K11
WHITE RIM PL NE	J23
WHITE ROCK PL NE	J23
WHITE SQUALL DR NW	H9
WHITE ST NE	D19
WHITEMAN DR NW	E10
WHITETHORN ST SW	L10
WHITWOOD CT NE	D20-E20
WHITING RD SW	M13
WHITTEN TRL SW	K12
WICKENBURG ST NW	B9
WILBUR AV SW	L11-L12
WILBUR RD SW	L11
WILD DUNES AV NW	D9
WILD HORSE TRL SE	M21
WILD OLIVE AV NE	B19
WILD ONION AV NW	B10
WILD PLUM WY NW	F11
WILD TURKEY DR NW	B13
WILDA DR NW	A17
WILDA PL NW	A17
WILDER LA NW	H13
WILDERNESS PL NE	F23

Street Name	Map(s)
WILDERNESS TRL NE	F23
WILDFIRE RD NW	C12
WILDFLOWER TRL NE	E23
WILDSTREAM ST NW	H9
WILDWOOD CT NE	E19-E20
WILDWOOD LA NE	E20
WILDWOOD LA SW	L12
WILKINSON RD SW	P11
WILLARD RD NW	A9-B9
WILLIAM MOYERS AV NE	C19
WILLIAM ST SE	K14-M14
WILLIAMSBURG RD NW	B9
WILLIS PL SW	J13
WILLOW NE	D17-D18
WILLOW CANYON TRL NW	H8
WILLOW CIR SE	L19
WILLOW CREEK PL NW	A12
WILLOW CT SE	L22
WILLOW RD NE	E16
WILLOW RD NW	E15
WILLOW RUN DR NE	D16
WILLOW SPRINGS RD NE	C19
WILLOW VIEW LA NW	F11
WILLOW WOOD DR NW	H10
WILLOWBROOK PL NW	A13
WILLYS KNIGHT DR NE	J23-K23
WILMA RD NW	G13-H13
WILMINGTON NE	E20
WILMOORE DR SE	L15
WILSHIRE AV NE	C17-C21
WILSHIRE CT NE	C20
WILSHIRE CT SW	K13
WILSHIRE DR SW	K13-L13
WILSON HURLEY CT NE	C19
WILSON HURLEY PL NE	C19
WILSON HURLEY ST NE	C19
WILSON PL NE	J16
WILWAY AV NE	J16
WIMBLEDON DR NE	E20
WINANS DR NE	D19
WINCHESTER ST NW	E11
WIND CAVE DR NW	B9
WIND CAVES WY NW	H8-H9
WIND MOUNTAIN RD NE	J23
WIND RD NW	F11
WIND RIDGE DR NW	H8-J8
WIND RIVER ST SE	L21-M21
WINDMILL CT NW	B14
WINDOW PEAK RD NW	C9
WINDOW ROCK CT NW	D11
WINDSONG PL SW	M10
WINDSONG RD SW	M10
WINDSOR PL NE	L23
WINDWARD DR NW	H9
WINEMA CT SE	L21
WINGATE AV NW	E11
WINN ST SW	L11
WINNCREST TRL NW	C9
WINNETKA CT NE	F23
WINONA CT NE	J22
WINROCK CENTER NE	J19
WINROCK LOOP NE	H19-J19
WINSLOW PL NW	B9
WINTER AV NE	J19
WINTER HAVEN RD NW	E12
WINTER SAGE RD SW	M9-N9
WINTERSET TRL NW	C9
WINTERWOOD PL SE	L23-M23
WINTERWOOD WY SE	M23
WISCONSIN ST NE	G19-K19
WISCONSIN ST SE	K19-L19
WISTERIA CT SE	L20
WITCHER AV NE	J23
WITKIN ST SE	R16-S16
WOLCOTT AV NE	D17
WOLF CREEK RD SE	L21
WOLTERS PL NE	J16

Street Name	Map(s)
WOLVERINE DR NW	C13
WOOD CT NE	H22
WOOD DR SW	R10
WOOD DUCK DR SW	L8-M8
WOOD STORK CT NW	B9
WOODAL ST NE	E19
WOODBIDGE DR NW	J9
WOODBURNE RD NW	B12
WOODCROFT DR NW	C12
WOODFORD DR NE	G18
WOODFORD PL NE	G18
WOODHAVEN DR NE	D19
WOODHILL DR NW	H9
WOODHOLLOW PL NW	E11
WOODLAND AV NE	H16-H22
WOODLAND AV NW	H13-H14
WOODLAND LA NW	H13
WOODLEAF DR NE	D19
WOODMAR LA NE	E22
WOODMAR WY NE	E22
WOODMONT AV NW	B8-C9
WOODQUAIL DR NW	A9-B9
WOODRIDGE DR NE	D19
WOODROSE RD NW	A13
WOODS WASH TRL NW	H8
WOODSIDE TRL NW	E12
WOODSTAR AV NW	B9
WOODWARD CT NE	J15
WOODWARD PL NE	J15
WOODWARD RD SE	M14-M15
WOODWARD RD SW	M13-M14
WOODWIND DR NE	D19
WRANGLER ST SW	L8
WREN LA NE	D19
WREN WALK DR NE	D19
WYNVIEW CT NW	J9
WYOMING BLVD NE	B19-K19
WYOMING BLVD SE	K19-M19
WYOMING PL NE	H19
YAKIMA RD SW	L12
YALE BLVD NE	F15-K15
YALE BLVD SE	K15-M15
YANKEE DR NE	D20
YARBROUGH PL NW	H10
YARROW TRL NE	J22
YARWOOD ST NE	E19
YAWKEY WY NE	B18
YEAGER DR NE	D19-D20
YELLOW PINE LA SW	P9
YELLOWWOOD CT SE	L19
YELLOWSTONE RD NE	G22
YERBA RD SW	K11-L11
YIPEE CALLE CT NW	E12
YORBA LINDA DR SE	L22
YORKTOWN AV NE	D20
YOSEMITE DR NE	G22
YOUNG AV SW	L13
YSABELA CT NW	D16
YUCATAN DR NE	F22
YUCCA NE	D18
YUCCA CIR NW	G11
YUCCA DR NW	G11-K11
YUCCA HILLS CT NW	B13
YUCCA PL NW	J11
YUCCA RIDGE ST NW	K9
YUMA CT NW	D11
YUMA RD SW	P11
YVONNE MARIE DR NW	C12
YVONNE MARIE PL NW	C12
ZAFIRO ST NW	A10
ZALTANA RD NW	F10-F11
ZAMBRA PL NE	F21
ZANJERO RD SE	M22
ZAPATECO CT NW	E14
ZARAGOZA ST SW	L10
ZARZAMORA AV NW	H10
ZARZUELA AV NW	E12

Street Name	Map(s)
ZEARING AV NW	H12-H13
ZEARING PL NW	H12
ZEIDMAN AV NW	B11
ZELKOVA CIR SE	L19
ZENA LONA CT NE	H22
ZENA LONA ST NE	H22-L22
ZEPHYR PL NW	H9
ZIA PL NE	K22
ZIA RD NE	K18-K22
ZICKERT PL NW	H12
ZICKERT RD NW	H12-H13
ZIMINA DR NW	J9
ZIMMERMAN AV NE	J18
ZINFANDEL LA NE	E22
ZINNIA PL NW	J10
ZION CT NE	G22
ZIRCON PL SW	M10
ZUNI RD SE	K17-L20
ZURICH PL NE	F21
ZYDECKO AV SW	N9