

REQUEST FOR COUNCIL ACTION
CITY OF SAN DIEGO

1. CERTIFICATE NUMBER
(FOR AUDITOR'S USE ONLY)
AC2800394

TO: CITY ATTORNEY
2. FROM (ORIGINATING DEPARTMENT): GENERAL SERVICES
3. DATE: September 7, 2007

4. SUBJECT: SLURRY SEAL GROUP I, FY 08- Advertise & Award

5. PRIMARY CONTACT (NAME, PHONE & MAIL STA.)
Mary Wolford 527-7515 MS 44
6. SECONDARY CONTACT (NAME, PHONE & MAIL STA.)
Hasan Yousef 527-7504 MS 44
7. CHECK BOX IF REPORT TO COUNCIL IS ATTACHED

8. COMPLETE FOR ACCOUNTING PURPOSES

FUND	100 -	30101			9. ADDITIONAL INFORMATION / ESTIMATED COST: Construction Contract \$6,931,680 Contingency \$190,100 Project Mgt. \$387,950 Construction Mgt \$380,450 Total Project Cost: \$7,890,180
DEPT.	534 -	30244			
ORGANIZATION	2755 -	106			
OBJECT ACCOUNT	4209 -	4279			
JOB ORDER	005760 -	373051			
C.I.P. NUMBER		37-028.0			
AMOUNT	\$7,742,940 <i>80</i>	\$ 147,240 <i>✓</i>			

10. ROUTING AND APPROVALS

ROUTE (#)	APPROVING AUTHORITY	APPROVAL SIGNATURE	DATE SIGNED	ROUTE (#)	APPROVING AUTHORITY	APPROVAL SIGNATURE	DATE SIGNED
1	GENERAL SERVICES DEPARTMENT	<i>[Signature]</i>	9/7/07	8	DEPUTY CHIEF	<i>[Signature]</i>	11/28/07
2	ENG. DEPT	<i>[Signature]</i>	9/25/07	9	COO	<i>[Signature]</i>	11.29.07
3	EAS	on file -		10	CITY ATTORNEY	<i>[Signature]</i>	12/11/07
4	EOCP	on file		11	ORIGINATING DEPARTMENT	<i>[Signature]</i>	11/15/07
5	LIAISON OFFICE			DOCKET COORD: _____ COUNCIL LIAISON: <i>[Signature]</i>			11/29/08
6	FM	<i>[Signature]</i>	11/9/07	<input checked="" type="checkbox"/> COUNCIL PRESIDENT <input type="checkbox"/> SPOB <input type="checkbox"/> CONSENT <input checked="" type="checkbox"/> ADOPTION <input type="checkbox"/> REFER TO: _____ COUNCIL DATE: 3/4/08			
7	AUDITOR	<i>[Signature]</i>	11/19/07				

11. PREPARATION OF: RESOLUTION(S) ORDINANCE(S) AGREEMENT(S) DEED(S)

1. Authorizing the Auditor and Comptroller to expend an amount not to exceed \$7,890,180 for 'Slurry Seal Group I, FY 08' as follows: \$7,742,940 from Street Division General (Dept. 534) Fund 100, and \$147,240 from CIP 37-028.0, Annual Allocation, Utilities Underground Program, Underground Surcharge Fund 30101 for the purpose of funding this contract and related costs, contingent upon the Auditor and Comptroller first certifying that the funds are, or will be on deposit with the City Treasurer, and;

11A. STAFF RECOMMENDATIONS:
Approve the actions.

12. SPECIAL CONDITIONS:

COUNCIL DISTRICT(S): 1-8

COMMUNITY AREA(S): VARIOUS


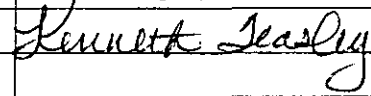
ENVIRONMENTAL IMPACT: THIS ACTIVITY IS EXEMPT UNDER CLASS 1, SECTION 15301-3C, PURSUANT TO THE CEQA GUIDELINES (INCLUDES EXISTING HIGHWAYS AND STREETS) RESURFACING OR PAVING EXSITING THOROUGHFARES.



HOUSING IMPACT: NONE

OTHER ISSUES: NONE

CITY CLERK: PLEASE SEND A COPY OF THE AUTHORIZING RESOLUTIONS TO MARY WOLFORD, MS 44.

2. Approving the plans and specifications for 'Slurry Seal Group I, FY 08' as advertised by the Contract Administrator for bids.
3. Authorizing the execution of a construction contract with the Lowest Responsible Bidder in an amount not to exceed \$6,931,680, funded by \$6,784,440 from Street Division General Fund 100, and \$147,240 from CIP 37-028.0, Annual Allocation, Utilities Underground Program, Underground Surcharge Fund 30101, contingent upon the Auditor and Comptroller first certifying that the funds are or will be on deposit with the City Treasurer, and;
4. Authorizing the execution of a contract extension option should additional funding become available, contingent upon the Auditor and Comptroller first certifying that funds are, or will be on deposit with the City Treasurer, and;
5. Authorizing the Auditor, upon advice from the administering department, to transfer any excess funds to the appropriate reserve.

REQUEST FOR COUNCIL ACTION CITY OF SAN DIEGO						1. CERTIFICATE NUMBER (FOR AUDITOR'S USE ONLY)	
TO: CITY ATTORNEY			2. FROM (ORIGINATING DEPARTMENT): GENERAL SERVICES			3. DATE: September 7, 2007	
4. SUBJECT: SLURRY SEAL GROUP I, FY 08- Advertise & Award							
5. PRIMARY CONTACT (NAME, PHONE & MAIL STA.) Mary Wolford 527-7515 MS 44				6. SECONDARY CONTACT (NAME, PHONE & MAIL STA.) Hasan Yousef 527-7504 MS 44		7. CHECK BOX IF REPORT TO COUNCIL IS ATTACHED <input type="checkbox"/>	
8. COMPLETE FOR ACCOUNTING PURPOSES							
FUND	100	30101			9. ADDITIONAL INFORMATION / ESTIMATED COST:		
DEPT.	534	30244			Construction Contract \$6,931,680		
ORGANIZATION	2755	106			Contingency \$190,100		
OBJECT ACCOUNT	4209	4279			Project Mgt. \$387,950		
JOB ORDER	005760				Construction Mgt \$380,450		
C.I.P. NUMBER		37-028.0			Total Project Cost: \$7,890,180		
AMOUNT	\$7,742,940	\$147,240					
10. ROUTING AND APPROVALS							
ROUTE (#)	APPROVING AUTHORITY	APPROVAL SIGNATURE	DATE SIGNED	ROUTE (#)	APPROVING AUTHORITY	APPROVAL SIGNATURE	DATE SIGNED
1	GENERAL SERVICES DEPARTMENT		9/7/07	8	DEPUTY CHIEF		
2	ENG. DEPT			9	ACOO		
3	EAS		9/26/07	10	CITY ATTORNEY		
4	EOCP			11	ORIGINATING DEPARTMENT		
5	LIAISON OFFICE			DOCKET COORD: _____ COUNCIL LIAISON: _____			
6	FM			✓	COUNCIL PRESIDENT <input type="checkbox"/> SPOB <input type="checkbox"/> CONSENT <input type="checkbox"/> ADOPTION <input type="checkbox"/>		
7	AUDITOR				REFER TO: _____ COUNCIL DATE: _____		
11. PREPARATION OF: <input checked="" type="checkbox"/> RESOLUTION(S) <input type="checkbox"/> ORDINANCE(S) <input type="checkbox"/> AGREEMENT(S) <input type="checkbox"/> DEED(S)							
1. Authorizing the Auditor and Comptroller to expend an amount not to exceed \$7,890,180 for 'Slurry Seal Group I, FY 08' as follows: \$7,742,940 from Street Division General Fund 100, and \$147,240 from CIP 37-028.0, Annual Allocation, Utilities Underground Program, Underground Surcharge Fund 30101 for the purpose of funding this contract and related costs, contingent upon the Auditor and Comptroller first certifying that the funds are, or will be on deposit with the City Treasurer, and;							
11A. STAFF RECOMMENDATIONS: Approve the actions.							
12. SPECIAL CONDITIONS:							
<u>COUNCIL DISTRICT(S):</u>		1-8					
<u>COMMUNITY AREA(S):</u>		VARIOUS					
<u>ENVIRONMENTAL IMPACT:</u>		THIS ACTIVITY IS EXEMPT UNDER CLASS 1, SECTION 15301-3C, PURSUANT TO THE CEQA GUIDELINES (INCLUDES EXISTING HIGHWAYS AND STREETS) RESURFACING OR PAVING EXSITING THOROUGHFARES.					
<u>HOUSING IMPACT:</u>		NONE					
<u>OTHER ISSUES:</u>		NONE					
<u>CITY CLERK:</u>		PLEASE SEND A COPY OF THE AUTHORIZING RESOLUTIONS TO MARY WOLFORD, MS 44.					

REQUEST FOR COUNCIL ACTION CITY OF SAN DIEGO				1. CERTIFICATE NUMBER (FOR AUDITOR'S USE ONLY)			
TO: CITY ATTORNEY		2. FROM (ORIGINATING DEPARTMENT): GENERAL SERVICES		3. DATE: September 7, 2007			
4. SUBJECT: SLURRY SEAL GROUP I, FY 08- Advertise & Award							
5. PRIMARY CONTACT (NAME, PHONE & MAIL STA.) Mary Wolford 527-7515 MS 44				6. SECONDARY CONTACT (NAME, PHONE & MAIL STA.) Hasan Yousef 527-7504 MS 44		7. CHECK BOX IF REPORT TO COUNCIL IS ATTACHED <input type="checkbox"/>	
8. COMPLETE FOR ACCOUNTING PURPOSES							
FUND	100	30101		9. ADDITIONAL INFORMATION / ESTIMATED COST: Construction Contract \$6,931,680 Contingency \$190,100 Project Mgt. \$387,950 Construction Mgt \$380,450 Total Project Cost: \$7,890,180			
DEPT.	534	30244					
ORGANIZATION	2755	106					
OBJECT ACCOUNT	4209	4279					
JOB ORDER	005760						
C.I.P. NUMBER		37-028.0					
AMOUNT	\$7,742,940	\$ 147,240					
10. ROUTING AND APPROVALS							
ROUTE (#)	APPROVING AUTHORITY	APPROVAL SIGNATURE	DATE SIGNED	ROUTE (#)	APPROVING AUTHORITY	APPROVAL SIGNATURE	DATE SIGNED
1	GENERAL SERVICES DEPARTMENT		9/7/07	8	DEPUTY CHIEF		
2	ENG. DEPT			9	ACCO		
3	EAS			10	CITY ATTORNEY		
4	EOCP		9/26/07	11	ORIGINATING DEPARTMENT		
5	LIAISON OFFICE			DOCKET COORD: _____ COUNCIL LIAISON: _____			
6	FM			✓	COUNCIL PRESIDENT <input type="checkbox"/> SPOB <input type="checkbox"/> CONSENT <input type="checkbox"/> ADOPTION		
7	AUDITOR				REFER TO: _____ COUNCIL DATE: _____		
11. PREPARATION OF: <input checked="" type="checkbox"/> RESOLUTION(S) <input type="checkbox"/> ORDINANCE(S) <input type="checkbox"/> AGREEMENT(S) <input type="checkbox"/> DEED(S)							
1. Authorizing the Auditor and Comptroller to expend an amount not to exceed \$7,890,180 for 'Slurry Seal Group I, FY 08' as follows: \$7,742,940 from Street Division General Fund 100, and \$147,240 from CIP 37-028.0, Annual Allocation, Utilities Underground Program, Underground Surcharge Fund 30101 for the purpose of funding this contract and related costs, contingent upon the Auditor and Comptroller first certifying that the funds are, or will be on deposit with the City Treasurer, and;							
11A. STAFF RECOMMENDATIONS: Approve the actions.							
12. SPECIAL CONDITIONS:							
<u>COUNCIL DISTRICT(S):</u>		1-8					
<u>COMMUNITY AREA(S):</u>		VARIOUS					
<u>ENVIRONMENTAL IMPACT:</u>		THIS ACTIVITY IS EXEMPT UNDER CLASS 1, SECTION 15301-3C, PURSUANT TO THE CEQA GUIDELINES (INCLUDES EXISTING HIGHWAYS AND STREETS) RESURFACING OR PAVING EXSITING THOROUGHFARES.					
<u>HOUSING IMPACT:</u>		NONE					
<u>OTHER ISSUES:</u>		NONE					
<u>CITY CLERK:</u>		PLEASE SEND A COPY OF THE AUTHORIZING RESOLUTIONS TO MARY WOLFORD, MS 44.					

000741

REQUEST FOR COUNCIL ACTION
CITY OF SAN DIEGO

1. CERTIFICATE NUMBER
(FOR AUDITOR'S USE ONLY)

TO:
CITY ATTORNEY

2. FROM (ORIGINATING DEPARTMENT):
GENERAL SERVICES

3. DATE:
September 7, 2007

4. SUBJECT:
SLURRY SEAL GROUP I, FY 08- Advertise & Award

5. PRIMARY CONTACT (NAME, PHONE & MAIL STA.)
Mary Wolford 527-7515 MS 44

6. SECONDARY CONTACT (NAME, PHONE & MAIL STA.)
Hasan Yousef 527-7504 MS 44

7. CHECK BOX IF REPORT TO COUNCIL IS ATTACHED

8. COMPLETE FOR ACCOUNTING PURPOSES

FUND	100	30101			9. ADDITIONAL INFORMATION / ESTIMATED COST: Construction Contract \$6,931,680 Contingency \$190,100 Project Mgt. \$387,950 Construction Mgt \$380,450 Total Project Cost: \$7,890,180
DEPT.	534	30244			
ORGANIZATION	2755	106			
OBJECT ACCOUNT	4209	4279			
JOB ORDER	005760				
C.I.P. NUMBER		37-028.0			
AMOUNT	\$7,742,940	\$ 147,240			

10. ROUTING AND APPROVALS

ROUTE (#)	APPROVING AUTHORITY	APPROVAL SIGNATURE	DATE SIGNED	ROUTE (#)	APPROVING AUTHORITY	APPROVAL SIGNATURE	DATE SIGNED
1	GENERAL SERVICES DEPARTMENT		9/7/07	8	DEPUTY CHIEF		
2	ENG. DEPT			9	ACCO		
3	EAS			10	CITY ATTORNEY		
4	EOCP			11	ORIGINATING DEPARTMENT		
5	LIAISON OFFICE		9/24/07	DOCKET COORD: _____ COUNCIL LIAISON: _____			
6	FM			✓	COUNCIL PRESIDENT <input type="checkbox"/> SPOB <input type="checkbox"/> CONSENT <input type="checkbox"/> ADOPTION <input type="checkbox"/>		
7	AUDITOR				REFER TO: _____ COUNCIL DATE: _____		

11. PREPARATION OF: RESOLUTION(S) ORDINANCE(S) AGREEMENT(S) DEED(S)

1. Authorizing the Auditor and Comptroller to expend an amount not to exceed \$7,890,180 for 'Slurry Seal Group I, FY 08' as follows: \$7,742,940 from Street Division General Fund 100, and \$147,240 from CIP 37-028.0, Annual Allocation, Utilities Underground Program, Underground Surcharge Fund 30101 for the purpose of funding this contract and related costs, contingent upon the Auditor and Comptroller first certifying that the funds are, or will be on deposit with the City Treasurer, and;

11A. STAFF RECOMMENDATIONS:
Approve the actions.

12. SPECIAL CONDITIONS:

COUNCIL DISTRICT(S): 1-8

COMMUNITY AREA(S): VARIOUS

ENVIRONMENTAL IMPACT: THIS ACTIVITY IS EXEMPT UNDER CLASS 1, SECTION 15301-3C, PURSUANT TO THE CEQA GUIDELINES (INCLUDES EXISTING HIGHWAYS AND STREETS) RESURFACING OR PAVING EXSITING THOROUGHFARES.

HOUSING IMPACT: NONE

OTHER ISSUES: NONE

CITY CLERK: PLEASE SEND A COPY OF THE AUTHORIZING RESOLUTIONS TO MARY WOLFORD, MS 44.

EXECUTIVE SUMMARY SHEET
CITY OF SAN DIEGO

DATE ISSUED: _____ REPORT NO: _____
ATTENTION: Council President and City Council
ORIGINATING DEPARTMENT: General Services
SUBJECT: Slurry Seal Group I, FY 08
COUNCIL DISTRICT(S): 1-8
CONTACT/PHONE NUMBER: Mary Wolford, (619) 527-7515

REQUESTED ACTION:

Appropriate and authorize the funding required, and advertise and award a construction contract.

STAFF RECOMMENDATION:

Staff recommends approval of the action.

EXECUTIVE SUMMARY:

This slurry seal contract, which includes 97.3 miles of slurry seal, is one of three FY 08 street maintenance contracts. Of this total, 95.3 miles are part of the City's Street Maintenance Program for FY 08 and 2.0 miles are part of the City's Utilities Underground Program in partnership with the Engineering and Capital Projects Department. Locations for the Annual Street Maintenance Program are chosen through the use of pavement condition surveys, and the City's pavement management system using the following criteria: age, oxidation, cracking, amount of patching, street classifications and average daily traffic, and avoiding conflicts with any planned underground utility work.

Slurry seal is a pavement surface treatment applied as part of a comprehensive pavement maintenance program. It is used on streets which are in good condition to protect them from deterioration. The Street Division uses rubberized emulsion aggregate slurry (REAS). This type of slurry seal coating lasts longer, resists damage from water, and retains its black color longer. Slurry sealing, when used in a timely manner, can be very effective in reducing the future need for more expensive pavement repairs.

The list of streets in the resurfacing plan for FY08 is attached, but may be revised prior to award of contract in order to avoid any construction conflicts. Construction for this project is expected to begin in March 2008 and take approximately 4 months to complete. In addition to the construction contract costs of \$6,931,680 and project contingency costs of \$190,100, the following administrative costs are also included: \$387,950 for project management, and \$380,450 for construction management, for a total project cost of \$7,890,180.

EQUAL OPPORTUNITY CONTRACTING:

Funding Agency: City of San Diego - Prevailing wages to do not apply to this contract (No State or Federal Funding sources).

Goals: 18 % Mandatory Subcontractor Participation Goal, 6 % Advisory Participation Goal Disadvantaged Business Enterprise (DBE), 1% Advisory Participation Goal Disabled Veteran Business Enterprise (DVBE), 11% Advisory Participation Goal Other Business Enterprise (OBE).

Other: Prior to award, a workforce report, and if necessary, an Equal Opportunity Plan shall be submitted. Staff will monitor the Plan and adherence to the Nondiscrimination Ordinance. EOC staff will evaluate the bidder's compliance with SCOPE. Failure to comply with SCOPE will lead to the bid being declared non-responsive. This contract will be advertised for bids in the San Diego Daily Transcript, the City of San Diego's website, and the E-Bid Board. In addition, once implemented, the Bidder Registration Program will notify registered participants of bid opportunities. Prior to implementation of the Bidder Registration Program, the City will notify trade associations and eligible firms via fax and/or e-mail.

FISCAL CONSIDERATIONS:

Funding in the amount of \$7,890,180 is available as follows: \$7,742,940 from Street Division General Fund 100, and \$147,240 from CIP 37-028.0, Annual Allocation, Utilities Underground Program, Underground Surcharge Fund 30101.

PREVIOUS COUNCIL and/or COMMITTEE ACTION:

None

COMMUNITY PARTICIPATION AND PUBLIC OUTREACH EFFORTS:


The list of streets to receive slurry seal is part of the FY 08 resurfacing plan.

KEY STAKEHOLDERS AND PROJECTED IMPACTS:

After the contract is awarded, citizens will be notified by the contractor when slurry sealing will begin on their specific street.



 Mario X. Sierra, Director
 General Services Department



 David Jarrell
 Deputy Chief of Public Works

RESOLUTION NUMBER R-_____

DATE OF FINAL PASSAGE _____

RESOLUTION OF THE CITY COUNCIL APPROVING PLANS AND SPECIFICATIONS; AUTHORIZING THE AWARD OF A CONTRACT; EXPENDING FUNDS; AND TAKING RELATED ACTIONS IN CONNECTION WITH THE CITY'S SLURRY SEAL CONTRACT, GROUP I, FISCAL YEAR 2008.


BE IT RESOLVED, by the Council of the City of San Diego, as follows:

1. That the plans and specifications for the City's Slurry Seal Contract, Group I, Fiscal Year 2008, filed in the office of the City Clerk as Document No. _____, are approved.
2. That, after advertising for bids in accordance with law, the Mayor or his designee is authorized to award the above contract to the lowest responsible and reliable bidder in an amount not to exceed \$6,931,680 (consisting of \$6,784,440 from Street Division General Fund No. 100, Dept 534; and \$147,240 from Underground Surcharge Fund No. 30101, CIP 37-028.0, Annual Allocation – Utilities Underground Program).
3. That the expenditure of an amount not to exceed \$7,890,180 is authorized for the above contract and related costs, to be expended as follows: \$7,742,940 from Street Division General Fund No.100, Dept 534; and \$147,240 from Underground Surcharge Fund No. 30101, CIP 37-028.0, Annual Allocation – Utilities Underground Program.
4. That the Mayor or his designee is authorized to exercise an option to extend the above contract for the slurry seal of additional streets, in an amount not to exceed \$6,931,680 contingent upon the availability of additional funding and provided that the City Auditor and Comptroller furnishes one or more certificates demonstrating that the additional funding is, or will be, on deposit with the City Treasurer.

5. That the City Auditor is further authorized to transfer excess budgeted funds, if any, to the appropriate reserves on advice of the administering department.

6. That the above activity is categorically exempt from the California Environmental Quality Act pursuant to CEQA Guidelines section 15301(c), as the repair, maintenance, or minor alteration of existing streets, sidewalks, gutters, and similar facilities.

APPROVED: MICHAEL J. AGUIRRE, City Attorney

By 
Thomas C. Zeleny
Deputy City Attorney

TCZ:mb
12/12/07
Aud.Cert:2800394
Or.Dept:Gen.Svc.
R-2008-498

I hereby certify that the foregoing Resolution was passed by the Council of the City of San Diego, at its meeting of _____

ELIZABETH S. MALAND, City Clerk

By _____
Deputy City Clerk

Approved: _____
(date)

JERRY SANDERS, Mayor

Vetoed: _____
(date)

JERRY SANDERS, Mayor

000749

City of San Diego
 General Services Department
 Street Division
 FY 08 Street Resurfacing Slurry Seal Summary

Council District	OCI 2007	Network Miles (2007)	FY 07 Total Miles (Overlay and Slurry Seal)	FY 07 Funding	FY 08 Slurry Miles <i>Proposed</i>	FY 08 Slurry Seal Funding <i>Proposed</i>
1	67	422.3	14.74	\$2,018,115	13.2	\$1,176,357
2	60	383.5	18.79	\$2,376,147	14.1	\$1,256,563
3	55	238.5	15.7	\$2,801,430	9.2	\$819,885
4	57	288.5	15.99	\$2,750,857	8.9	\$793,150
5	65	411.2	14.88	\$2,030,823	13.8	\$1,229,828
6	61	393.9	13.92	\$2,027,735	13.8	\$1,229,828
7	62	329.4	15.66	\$2,727,953	11.9	\$1,060,504
8	56	267.4	15.33	\$2,828,111	10.4	\$926,827
Total		2734.7	125.0	\$19,561,171	95.3	\$8,492,940

Proposed indicates locations have been identified but not finalized.

Proposed funding based on engineer's estimate from actual proposed list of locations.

Proposed Slurry Sealing Funding includes \$750k to be added into existing cracksealing services PO

1/14/2008

City of San Diego
 General Services Department/Street Division
 Street Resurfacing Program
 Fiscal Year 2008
 Proposed Slurry Seal Locations Group S1
 Council District 1

000750

Project Name	Map Coordinate	CD	Segment ID	Street Name	From	To	Classification	Length	Pavement Width	Pavement Area
S1	1188-J7	1	SS-002843	ARUCAUNA CT	BEGIN	ARUCAUNA WY	Residential	544	30	16320
S1	1188-J7	1	SS-002844	ARUCAUNA WY	ARUCAUNA CT	END	Residential	465	36	16740
S1	1188-J7	1	SS-002845	ARUCAUNA WY	CELATA LN	ARUCAUNA CT	Residential	328	36	11808
S1	1188-D5	1	SS-002930	ASHLEY FALLS CT	ASHLEY FALLS DR	END	Residential	223	30	6690
S1	1188-D5	1	SS-002931	ASHLEY FALLS DR	ASHLEY FALLS CT	DEL MAR HEIGHTS RD	Collector	499	54	26946
S1	1188-D5	1	SS-002932	ASHLEY FALLS DR	SEACHASE WY	ASHLEY FALLS CT	Collector	281	40	11240
S1	1188-D5	1	SS-002933	ASHLEY FALLS DR	CARMEL KNOLLS DR	SEACHASE WY	Collector	292	40	11680
S1	1227-J3	1	SS-003281	AZUL ST	LA JOLLA SHORES DR	POOLE ST	Residential	437	15	6555
S1	1188-J7	1	SS-003547	BANTY CT	BEGIN	MANNIX RD	Residential	90	30	2700
S1	1189-F5	1	SS-003969	BENAVENTE PL	BENAVENTE WY	CIJON ST	Residential	494	36	17784
S1	1189-F6	1	SS-003970	BENAVENTE ST	CABEZON PL	BENAVENTE WY	Residential	814	36	29304
S1	1189-F6	1	SS-003971	BENAVENTE WY	BENAVENTE ST	BENAVENTE PL	Residential	1228	36	44208
S1	1227-J1	1	SS-004379	BLACKGOLD RD	CROWN CREST LN	LA JOLLA FARMS RD	Residential	1573	38	59774
S1	1227-J1	1	SS-004380	BLACKGOLD RD	IDLE HOUR LN	CROWN CREST LN	Residential	220	38	8360
S1	1227-J1	1	SS-004381	BLACKGOLD RD	BROOKMEAD LN	IDLE HOUR LN	Residential	641	38	24358
S1	1227-J1	1	SS-004382	BLACKGOLD RD	LA JOLLA FARMS RD	BROOKMEAD LN	Residential	441	38	16758
S1	1189-F6	1	SS-005278	CABEZON PL	BENAVENTE ST	END	Residential	794	36	28584
S1	1189-F6	1	SS-005279	CABEZON PL	PASEO MONTRIL	BENAVENTE ST	Residential	357	36	12852
S1	1188-C6	1	SS-006369	CARMEL COUNTRY RD	CARMEL CANYON RD	CARMEL MISSION RD	Major	1252	98	122696
S1	1188-B6	1	SS-006377	CARMEL COUNTRY RD	CARMEL MISSION RD	CARMEL CREEK RD	Major	1910	98	187180
S1	1188-C7	1	SS-006378	CARMEL COUNTRY RD	SHAW VALLEY RD	CARMEL CANYON RD	Major	2487	78	193986
S1	1188-D5	1	SS-006393	CARMEL KNOLLS DR	SEAGROVE ST	ASHLEY FALLS DR	Collector	524	40	20960
S1	1188-D5	1	SS-006394	CARMEL KNOLLS DR	PEARLMAN WY	SEAGROVE ST	Collector	833	40	33320
S1	1188-D5	1	SS-006395	CARMEL KNOLLS DR	BEACHCOMBER CT	PEARLMAN WY	Collector	316	40	12640
S1	1188-D5	1	SS-006396	CARMEL KNOLLS DR	SANDHILL TR	BEACHCOMBER CT	Collector	288	40	11520
S1	1188-D5	1	SS-006397	CARMEL KNOLLS DR	SANDDOLLAR CT	SANDHILL TR	Collector	496	40	19840
S1	1188-D6	1	SS-006398	CARMEL KNOLLS DR	PACIFIC GROVE PL	SANDDOLLAR CT	Collector	249	40	9960

City of San Diego
 General Services Department/Street Division
 Street Resurfacing Program
 Fiscal Year 2008
 Proposed Slurry Seal Locations Group S1
 Council District 1

000751

Project Name	Map Coordinate	CD	Segment ID	Street Name	From	To	Classification	Length	Pavement Width	Pavement Area
S1	1188-D6	1	SS-006399	CARMEL KNOLLS DR	SOUTHAMPTON CV	PACIFIC GROVE PL	Collector	238	40	9520
S1	1188-D6	1	SS-006406	CARMEL KNOLLS DR	SEABREEZE FARMS DR	SOUTHAMPTON CV	Collector	980	40	39200
S1	1188-J7	1	SS-006802	CELOME CT	BEGIN	CELOME LN	Residential	193	36	6948
S1	1188-J7	1	SS-006803	CELOME LN	CELOME CT	CELOME WY	Residential	345	36	12420
S1	1188-J7	1	SS-006804	CELOME LN	PARK VILLAGE RD	CELOME CT	Residential	284	36	10224
S1	1188-J7	1	SS-006805	CELOME WY	PARK VILLAGE RD	CELOME LN	Residential	484	36	17424
S1	1189-F5	1	SS-007212	CIJON ST	MENGIBAR AV	BENAVENTE PL	Residential	341	36	12276
S1	1189-F6	1	SS-007213	CIJON ST	PASEO MONTRIL	MENGIBAR AV	Residential	1055	36	37980
S1	1189-F5	1	SS-007214	CIJON ST	BENAVENTE PL	VIA CABALLO ROJO	Residential	503	36	18108
S1	1247-F4	1	SS-007061	CHELSEA AV	MIDWAY ST	FORWARD ST	Residential	683	36	24588
S1	1227-J4	1	SS-007390	CLIFFRIDGE AV	SUGARMAN WY	SUGARMAN CT	Residential	267	30	8010
S1	1227-J4	1	SS-007391	CLIFFRIDGE AV	NOTTINGHAM PL	SUGARMAN WY	Residential	309	36	11124
S1	1227-J4	1	SS-007392	CLIFFRIDGE AV	CLIFFRIDGE CT	NOTTINGHAM PL	Residential	264	36	9504
S1	1227-J4	1	SS-007393	CLIFFRIDGE AV	CLIFFRIDGE WY	CLIFFRIDGE CT	Residential	281	36	10116
S1	1227-J4	1	SS-007394	CLIFFRIDGE AV	CLIFFRIDGE LN	CLIFFRIDGE WY	Residential	262	36	9432
S1	1227-J4	1	SS-007395	CLIFFRIDGE AV	SCENIC PL	CLIFFRIDGE LN	Residential	187	36	6732
S1	1227-J4	1	SS-007397	CLIFFRIDGE CT	CLIFFRIDGE AV	END	Residential	123	30	3690
S1	1227-J4	1	SS-007398	CLIFFRIDGE LN	CLIFFRIDGE AV	END	Residential	828	30	24840
S1	1227-J4	1	SS-007399	CLIFFRIDGE WY	CLIFFRIDGE AV	END	Residential	123	30	3690
S1	1227-J1	1	SS-008299	CROWN CREST LN	BEGIN	BLACKGOLD RD	Residential	311	29	9019
S1	1188-A5	1	SS-010059	EL CAM REAL	DEL MAR HEIGHTS RD	QUARTER MILE DR	Major	1029	44	45276
S1	1227-J1	1	SS-013965	IDLE HOUR LN	BLACKGOLD RD	END	Residential	287	29	8323
S1	1188-C6	1	SS-014184	INTERMEZZO WY	SERENATA PL	CARMEL CENTER RD	Residential	644	36	23184
S1	1188-C6	1	SS-014185	INTERMEZZO WY	TARANTELLA LN	SERENATA PL	Residential	276	36	9936
S1	1188-J7	1	SS-014749	JUNCUS CT	MANNIX RD	END	Residential	546	30	16380
S1	1188-J7	1	SS-015040	KELD CT	BEGIN	MANNIX RD	Residential	97	30	2910
S1	1227-J2	1	SS-015602	LA JOLLA SHORES DR	LA JOLLA FARMS RD	NORTH TORREY PINES	Major	332	40	13280

City of San Diego
 General Services Department/Street Division
 Street Resurfacing Program
 Fiscal Year 2008
 Proposed Slurry Seal Locations Group S1
 Council District 1

000752

Project Name	Map Coordinate	CD	Segment ID	Street Name	From	To	Classification	Length	Pavement Width	Pavement Area
S1	1227-J2	1	SS-015603	LA JOLLA SHORES DR	INYAHA LN	LA JOLLA FARMS RD	Major	292	40	11680
S1	1227-J2	1	SS-015604	LA JOLLA SHORES DR	POOLE ST	INYAHA LN	Major	114	40	4560
S1	1227-J2	1	SS-015605	LA JOLLA SHORES DR	AZUL ST	POOLE ST	Major	827	40	33080
S1	1189-F5	1	SS-015695	LA TORTOLA	PINE MANOR CT	VIA DEL VALEDOR	Residential	574	40	22960
S1	1189-F5	1	SS-015696	LA TORTOLA	VIA DEL VALEDOR	CALLE DE LAS ROSAS	Residential	293	36	10548
S1	1189-F5	1	SS-015697	LA TORTOLA	CALLE DE LAS ROSAS	PINE MANOR CT	Residential	1033	40	41320
S1	1189-F5	1	SS-015698	LA TORTOLA	LA TORTOLA CT	CALLE DE LAS ROSAS	Local	881	40	35240
S1	1189-F6	1	SS-015699	LA TORTOLA	LA TORTOLA PL	LA TORTOLA CT	Local	469	40	18760
S1	1189-F6	1	SS-015700	LA TORTOLA	PASEO MONTRIL	LA TORTOLA PL	Local	1128	40	45120
S1	1189-F5	1	SS-015701	LA TORTOLA CT	LA TORTOLA	END	Residential	224	30	6720
S1	1189-F6	1	SS-015702	LA TORTOLA PL	LA TORTOLA	END	Residential	337	30	10110
S1	1189-F5	1	SS-016099	LAS CONICAS	BEGIN	VIA DEL VALEDOR	Residential	136	30	4080
S1	1188-J7	1	SS-016233	LEAST TERN CT	BEGIN	PARK VILLAGE RD	Residential	291	36	10476
S1	1188-J7	1	SS-017348	MANNIX CT	MANNIX RD	END	Residential	501	30	15030
S1	1188-J7	1	SS-017349	MANNIX RD	BANTY CT	END	Residential	572	30	17160
S1	1188-J7	1	SS-017350	MANNIX RD	KELD CT	BANTY CT	Residential	280	30	8400
S1	1188-J7	1	SS-017351	MANNIX RD	JUNCUS CT	KELD CT	Residential	775	30	23250
S1	1188-J7	1	SS-017352	MANNIX RD	MANNIX CT	JUNCUS CT	Residential	310	30	9300
S1	1188-J7	1	SS-017353	MANNIX RD	PARK VILLAGE RD	MANNIX CT	Residential	322	30	9660
S1	1188-J7	1	SS-017354	MANNIX RD	CELATA LN	PARK VILLAGE RD	Residential	300	36	10800
S1	1188-D5	1	SS-017355	MANOCK CV	PEARLMAN WY	SEASHELL PL	Residential	262	32	8384
S1	1187-J5	1	SS-017556	MARITIME PL	VOYAGER CR	LOWER RIDGE RD	Residential	169	20	3380
S1	1189-F6	1	SS-018033	MENGIBAR AV	BEGIN	CIJON ST	Residential	917	36	33012
S1	1228-F3	1	SS-019970	NOBEL DR	SHORELINE DR	JUDICIAL DR	Major	1566	78	429000
S1	1227-J4	1	SS-020160	NOTTINGHAM PL	CLIFFRIDGE AV	SUGARMAN DR	Residential	792	36	28512
S1	1189-A7	1	SS-021236	PARK VILLAGE RD	LICIA WY	CAM RUIZ	Local	633	78	49374
S1	1189-B7	1	SS-021237	PARK VILLAGE RD	CAM RUIZ	DARKWOOD RD	Major	1046	78	81588

City of San Diego
 General Services Department/Street Division
 Street Resurfacing Program
 Fiscal Year 2008
 Proposed Slurry Seal Locations Group S1
 Council District I

000753

Project Name	Map Coordinate	CD	Segment ID	Street Name	From	To	Classification	Length	Pavement Width	Pavement Area
S1	1189-A7	1	SS-021239	PARK VILLAGE RD	DORMOUSE RD	LICIA WY	Local	1429	64	91456
S1	1188-J7	1	SS-021240	PARK VILLAGE RD	BEGIN	CELOME WY	Residential	181	40	7240
S1	1188-J7	1	SS-021241	PARK VILLAGE RD	MANNIX RD	ARUCAUNA WY	Collector	1408	40	56320
S1	1188-J7	1	SS-021242	PARK VILLAGE RD	CELOME WY	LEAST TERN CT	Collector	627	40	25080
S1	1188-J7	1	SS-021243	PARK VILLAGE RD	CELOME LN	MANNIX RD	Collector	529	40	21160
S1	1188-J7	1	SS-021244	PARK VILLAGE RD	LEAST TERN CT	CELOME LN	Collector	407	40	16280
S1	1189-A7	1	SS-021245	PARK VILLAGE RD	ARUCAUNA WY	DORMOUSE RD	Collector	520	64	33280
S1	1189-F5	1	SS-021457	PASEO MONTRIL	CIJON ST	RANCHO PENASQUITOS	Local	2415	40	96600
S1	1189-F6	1	SS-021458	PASEO MONTRIL	LA TORTOLA	CABEZON PL	Local	210	40	8400
S1	1189-F6	1	SS-021459	PASEO MONTRIL	VIA CABEZON	CIJON ST	Local	1310	40	52400
S1	1189-F6	1	SS-021460	PASEO MONTRIL	CABEZON PL	VIA CABEZON	Local	674	40	26960
S1	1188-D5	1	SS-021532	PEARLMAN WY	CARMEL KNOLLS DR	END	Residential	308	30	9240
S1	1188-D5	1	SS-021533	PEARLMAN WY	MANOCK CV	BAYWIND PT	Residential	540	36	19440
S1	1188-D5	1	SS-021534	PEARLMAN WY	BAYWIND PT	CARMEL KNOLLS DR	Residential	533	36	19188
S1	1189-F5	1	SS-021811	PINE MANOR CT	SWATH CT	END	Residential	83	36	2988
S1	1189-F5	1	SS-021812	PINE MANOR CT	LA TORTOLA	SWATH CT	Residential	303	36	10908
S1	1227-J2	1	SS-022222	POOLE ST	AZUL ST	LA JOLLA SHORES DR	Residential	936	30	28080
S1	1188-C6	1	SS-022353	PREGO CT	TARANTELLA LN	END	Residential	265	26	6890
S1	1188-D6	1	SS-024192	SANDDOLLAR CT	BEGIN	CARMEL KNOLLS DR	Residential	403	28	11284
S1	1188-D5	1	SS-024692	SEASHELL PL	BEGIN	MANOCK CV	Residential	518	32	16576
S1	1188-D5	1	SS-024693	SEASHELL PL	MANOCK CV	END	Residential	350	32	11200
S1	1188-C6	1	SS-024790	SERENATA PL	INTERMEZZO WY	END	Residential	457	30	13710
S1	1189-C4	1	SS-025337	SPARREN AV	THUNDERHEAD ST	RIFE WY	Residential	248	40	9920
S1	1227-J4	1	SS-025761	SUGARMAN CT	CLIFFRIDGE AV	END	Residential	169	30	5070
S1	1227-J4	1	SS-025767	SUGARMAN WY	CLIFFRIDGE AV	END	Residential	167	30	5010
S1	1189-F5	1	SS-026009	SWATH CT	SWATH PL	END	Residential	105	32	3360
S1	1189-F5	1	SS-026010	SWATH CT	PINE MANOR CT	SWATH PL	Residential	178	32	5696

City of San Diego
 General Services Department/Street Division
 Street Resurfacing Program
 Fiscal Year 2008
 Proposed Slurry Seal Locations Group S1
 Council District 1

000754

Project Name	Map Coordinate	CD	Segment ID	Street Name	From	To	Classification	Length	Pavement Width	Pavement Area
S1	1189-F5	1	SS-026011	SWATH PL	SWATH CT	END	Residential	115	30	3450
S1	1188-C6	1	SS-026166	TARANTELLA LN	AIDA ST	END	Residential	303	26	7878
S1	1188-C6	1	SS-026167	TARANTELLA LN	PREGO CT	AIDA ST	Residential	356	36	12816
S1	1188-C6	1	SS-026168	TARANTELLA LN	INTERMEZZO WY	PREGO CT	Residential	697	30	20910
S1	1188-C6	1	SS-026169	TARANTELLA LN	BEGIN	INTERMEZZO WY	Residential	508	30	15240
S1	1189-C4	1	SS-026467	THUNDERHEAD ST	SPARREN AV	RIFE WY	Residential	984	40	39360
S1	1189-F5	1	SS-027600	VIA CABALLO ROJO	CIJON ST	VIA LA CANTERA	Residential	1546	36	55656
S1	1189-F5	1	SS-027601	VIA CABALLO ROJO	BEGIN	CIJON ST	Residential	543	30	16290
S1	1189-F6	1	SS-027602	VIA CABEZON	CABEZON PL	PASEO MONTRIL	Residential	1357	36	48852
S1	1189-F5	1	SS-027721	VIA DEL VALEDOR	LAS CONICAS	END	Residential	214	30	6420
S1	1189-F5	1	SS-027722	VIA DEL VALEDOR	LA TORTOLA	LAS CONICAS	Residential	621	36	22356
S1	1189-F5	1	SS-027723	VIA DEL VALEDOR	BEGIN	LA TORTOLA	Residential	437	30	13110
S1	1189-F5	1	SS-027770	VIA LA CANTERA	CALLE DE LAS ROSAS	VIA CABALLO ROJO	Residential	282	36	10152
S1	1187-J6	1	SS-028153	VOYAGER CR	MARITIME PL	MARITIME PL	Residential	1849	26	48074
							Miles:	13.2		3,284,701

City of San Diego
 General Services Department/Street Division
 Street Resurfacing Program
 Fiscal Year 2008
 Proposed Slurry Seal Locations Group S1
 Council District 2

000755

Project Name	Map Coordinate	CD	Segment ID	Street Name	From	To	Classification	Length	Pavement Width	Pavement Area
S1	1289-A1	2	SS-000124	04TH AV	IVY ST	JUNIPER ST	Collector	480	52	19760
S1	1289-A1	2	SS-000125	04TH AV	HAWTHORN ST	IVY ST	Collector	480	52	19760
S1	1289-A1	2	SS-000126	04TH AV	GRAPE ST	HAWTHORN ST	Collector	479	52	19708
S1	1289-B4	2	SS-000229	06TH AV	K ST	J ST	Residential	482	52	19864
S1	1289-B4	2	SS-000230	06TH AV	L ST	K ST	Residential	482	52	19864
S1	1289-B4	2	SS-000338	11TH AV	ISLAND AV	MARKET ST	Collector	488	52	20176
S1	1289-B4	2	SS-000339	11TH AV	J ST	ISLAND AV	Collector	382	52	19864
S1	1268-C5	2	SS-001825	ADRIAN ST	BOB ST	POLACK ST	Residential	638	40	25520
S1	1288-A3	2	SS-002036	ALBION ST	JENNINGS ST	JOHN ST	Residential	336	40	13440
S1	1288-A3	2	SS-002039	ALBION ST	BEGIN	DUPONT ST	Residential	186	30	5580
S1	1288-A2	2	SS-002040	ALBION ST	INEZ ST	TALBOT ST	Residential	313	40	12520
S1	1288-A2	2	SS-002041	ALBION ST	JOHN ST	INEZ ST	Residential	305	40	12200
S1	1289-B2	2	SS-002883	ASH ST	09TH AV	10TH AV	Local	279	22	6138
S1	1247-H2	2	SS-003080	AVILA CT	LA PINTURA DR	END	Residential	595	30	17850
S1	1268-C6	2	SS-003270	AZALEA DR	HYACINTH DR	WISTERIA DR	Residential	629	34	21386
S1	1247-J2	2	SS-005542	CALLE GUAYMAS	CARDENO DR	END	Residential	401	30	12030
S1	1268-C5	2	SS-005673	CALYPSO PL	LELAND ST	END	Residential	285	30	8550
S1	1247-H4	2	SS-006102	CANDLELIGHT PL	CANDLELIGHT DR	END	Residential	474	30	14220
S1	1247-H4	2	SS-006103	CANDLELIGHT PL	BEGIN	CANDLELIGHT DR	Residential	308	30	9240
S1	1247-J1	2	SS-006263	CARDENO DR	VIA NINA	VIA CABRERA	Local	1488	40	59520
S1	1287-H2	2	SS-006497	CARMELO ST	CORNISH DR	CORDOVA ST	Residential	584	36	21024
S1	1287-H2	2	SS-006498	CARMELO ST	CORDOVA ST	SUNSET CLIFFS BL	Residential	370	36	13320
S1	1287-H3	2	SS-006605	CASITAS ST	CORNISH DR	CORDOVA ST	Residential	445	36	16020
S1	1247-J1	2	SS-006646	CASTEJON DR	MERIDA CT	LA JOLLA SCENIC S DR	Residential	536	36	19296
S1	1247-J1	2	SS-006647	CASTEJON DR	MURCIA CT	MERIDA CT	Residential	602	36	21672
S1	1247-J2	2	SS-006648	CASTEJON DR	MURCIA CT	CALLE GUAYMAS	Residential	1514	36	54504
S1	1248-C4	2	SS-006868	CHALCEDONY ST	PICO WY	END	Residential	199	30	5970
S1	1248-B4	2	SS-006869	CHALCEDONY ST	RANDALL ST	PICO WY	Residential	294	30	8820

City of San Diego
 General Services Department/Street Division
 Street Resurfacing Program
 Fiscal Year 2008
 Proposed Slurry Seal Locations Group S1
 Council District 2

000756

Project Name	Map Coordinate	CD	Segment ID	Street Name	From	To	Classification	Length	Pavement Width	Pavement Area
S1	1268-C5	2	SS-006943	CHAPMAN ST	BARNARD ST	WEST POINT LOMA BL	Residential	285	40	11400
S1	1288-A3	2	SS-006975	CHARLES ST.	LOMA VALLEY RD	GAGE DR	Residential	258	18	4644
S1	1288-B1	2	SS-007422	CLOVE ST	NEWELL ST	MACAULAY ST	Residential	265	36	9540
S1	1247-J4	2	SS-007635	COLLINGWOOD DR	MALDEN ST	LORING ST	Residential	286	30	8580
S1	1248-A4	2	SS-007636	COLLINGWOOD DR	MONMOUTH DR	KENDALL ST	Residential	226	40	9040
S1	1248-A4	2	SS-007637	COLLINGWOOD DR	JEWELL ST	MONMOUTH DR	Residential	196	30	5880
S1	1248-A4	2	SS-007638	COLLINGWOOD DR	BEGIN	JEWELL ST	Residential	346	30	10380
S1	1247-A4	2	SS-007639	COLLINGWOOD DR	BEGIN	MALDEN ST	Residential	259	30	7770
S1	1288-J1	2	SS-007674	COLUMBIA ST	W IVY ST	W JUNIPER ST	Residential	382	20	7640
S1	1288-A2	2	SS-007769	CONCORD ST	TALBOT ST	HILL ST	Residential	356	34	12104
S1	1268-G5	2	SS-008230	CRESCENT DR	TRIAS ST	WHITMAN ST	Residential	483	24	11592
S1	1288-A1	2	SS-008953	DEL MAR AV	CATALINA BL	CHATSWORTH BL	Residential	990	40	39600
S1	1248-B5	2	SS-009179	DIAMOND ST	NOYES ST	OLNEY ST	Local	579	20	11580
S1	1288-B2	2	SS-009221	DICKENS ST	CLOVE ST	PLUM ST	Residential	371	50	18550
S1	1288-A1	2	SS-009284	DIXON PL	END	WARRINGTON ST	Residential	246	40	9840
S1	1268-C6	2	SS-009519	DUMAS ST	CLOVE ST	CHATSWORTH BL	Residential	422	34	14348
S1	1268-C6	2	SS-009520	DUMAS ST	PLUM ST	CLOVE ST	Residential	373	34	12682
S1	1268-C7	2	SS-009521	DUMAS ST	WILLOW ST	PLUM ST	Residential	372	34	12648
S1	1288-A3	2	SS-011725	GAGE DR	CHARLES ST	JENNINGS ST	Residential	692	40	27680
S1	1288-A2	2	SS-011730	GAGE DR	JENNINGS ST	TALBOT ST	Residential	1098	40	43920
S1	1287-J1	2	SS-012532	GRANGER ST	FROUDE ST	GUIZOT ST	Residential	662	36	23832
S1	1287-J1	2	SS-012533	GRANGER ST	GUIZOT ST	NOVARA ST	Residential	1052	36	37872
S1	1288-B3	2	SS-013056	HARBOR VIEW PL	ARMADA TR	LUCINDA ST	Residential	125	20	2500
S1	1288-B3	2	SS-013057	HARBOR VIEW PL	LUCINDA ST	HARBOR VIEW DR	Residential	327	20	6540
S1	1268-G5	2	SS-013771	HORTENSIA ST	HICKORY ST	FORT STOCKTON DR	Residential	356	30	10680
S1	1268-G5	2	SS-013772	HORTENSIA ST	PRESIDIO DR	HICKORY ST	Residential	346	30	10380
S1	1268-G5	2	SS-013773	HORTENSIA ST	WHITMAN ST	PRESIDIO DR	Residential	348	30	10440
S1	1268-G4	2	SS-013778	HORTENSIA ST	PINE ST	PINE ST	Residential	762	28	21336

City of San Diego
 General Services Department/Street Division
 Street Resurfacing Program
 Fiscal Year 2008
 Proposed Slurry Seal Locations Group S1
 Council District 2

000757

Project Name	Map Coordinate	CD	Segment ID	Street Name	From	To	Classification	Length	Pavement Width	Pavement Area
S1	1268-J5	2	SS-013941	IBIS ST	W WASHINGTON ST	WASHINGTON PL	Local	225	40	9000
S1	1288-B2	2	SS-014121	INGELOW ST	LOCUST ST	ROSECRANS ST	Residential	387	34	13158
S1	1289-C4	2	SS-014289	ISLAND AV	16TH ST	17TH ST	Local	276	52	14352
S1	1289-B4	2	SS-014373	J ST	13TH ST	14TH ST	Local	279	52	14508
S1	1289-B4	2	SS-014376	J ST	PARK BL	13TH ST	Local	285	52	14820
S1	1289-C4	2	SS-014378	J ST	14TH ST	15TH ST	Local	476	52	24752
S1	1289-C4	2	SS-014381	J ST	15TH ST	16TH ST	Local	276	52	14352
S1	1289-C4	2	SS-014382	J ST	16TH ST	17TH ST	Local	277	52	14404
S1	1287-J2	2	SS-014593	JENNINGS ST	TARENTO DR	CATALINA RD	Residential	514	36	18504
S1	1288-A3	2	SS-014595	JENNINGS ST	SILVER GATE AV	CATALINA BL	Residential	937	36	33732
S1	1288-A3	2	SS-014596	JENNINGS ST	SILVER GATE AV	ALBION ST	Residential	191	40	7640
S1	1288-A3	2	SS-014597	JENNINGS ST	BEGIN	ALBION ST	Residential	127	40	5080
S1	1288-A3	2	SS-014598	JENNINGS ST	GAGE DR	LOMA VALLEY PL	Residential	256	36	9216
S1	1288-A3	2	SS-014599	JENNINGS ST	JENNINGS PL	LOMA VALLEY PL	Residential	209	36	7524
S1	1268-h6	2	SS-015003	KEATING ST	LINWOOD ST	GUY ST	Residential	245	26	6370
S1	1288-B1	2	SS-015007	KEATS ST	PLUM ST	END	Residential	254	18	4572
S1	1268-D5	2	SS-015077	KEMPER ST	KENYON ST	MIDWAY DR	Local	733	64	46912
S1	1247-H2	2	SS-015595	LA JOLLA SCENIC S DR	RUTGERS RD	LA JOLLA RANCHO RD	Local	1106	40	44240
S1	1247-H2	2	SS-015600	LA JOLLA SCENIC S DR	LA JOLLA RANCHO RD	EL CAM DEL TEATRO	Local	828	40	33120
S1	1268-C4	2	SS-015693	LA SALLE ST	END	CHANNEL WY	Residential	241	36	8676
S1	1248-A5	2	SS-016197	LAW ST	JEWELL ST	KENDALL ST	Residential	583	40	23320
S1	1248-A5	2	SS-016198	LAW ST	INGRAHAM ST	JEWELL ST	Residential	599	40	23960
S1	1268-C5	2	SS-016287	LELAND ST	POINSETTIA DR	CALYPSO PL	Local	256	40	10240
S1	1268-C5	2	SS-016288	LELAND ST	CALYPSO PL	MARQUETTE ST	Local	257	40	10280
S1	1268-C5	2	SS-016289	LELAND ST	MARQUETTE ST	KEMPER ST	Local	649	40	25960
S1	1288-A1	2	SS-016383	LIGGETT DR	FENELON ST	CARLETON ST	Residential	803	36	28908
S1	1268-C5	2	SS-016780	LOMA RIVIERA CR	LOMA RIVIERA DR	LOMA RIVIERA DR	Residential	594	22	13068
S1	1268-B5	2	SS-016781	LOMA RIVIERA CT	LOMA RIVIERA DR	LOMA RIVIERA DR	Residential	1020	22	22440

City of San Diego
 General Services Department/Street Division
 Street Resurfacing Program
 Fiscal Year 2008
 Proposed Slurry Seal Locations Group S1
 Council District 2

000758

Project Name	Map Coordinate	CD	Segment ID	Street Name	From	To	Classification	Length	Pavement Width	Pavement Area
S1	1268-C5	2	SS-016789	LOMA RIVIERA LN	LOMA RIVIERA DR	LOMA RIVIERA DR	Residential	573	40	22920
S1	1288-A3	2	SS-016790	LOMA VALLEY PL	JENNINGS ST	END	Residential	436	30	13080
S1	1288-A3	2	SS-016791	LOMA VALLEY RD	CHARLES ST	JENNINGS ST	Residential	695	30	20850
S1	1288-A2	2	SS-016792	LOMA WY	POINT ST	MANOR WY	Residential	342	36	12312
S1	1268-A6	2	SS-016821	LONG BRANCH AV	SUNSET CLIFFS BL	EBERS ST	Residential	654	30	19620
S1	1268-B7	2	SS-016969	LUCERNE DR	POINSETTIA DR	ZOLA ST	Residential	676	29	19604
S1	1288-A2	2	SS-017361	MANOR WY	LOMA WY	END	Residential	125	36	4500
S1	1288-A2	2	SS-017362	MANOR WY	TALBOT ST	LOMA WY	Residential	424	36	15224
S1	1268-C5	2	SS-017677	MARQUETTE ST	MARQUETTE PL	LELAND ST	Residential	970	36	34920
S1	1247-H1	2	SS-018120	MERIDA CT	BEGIN	CASTEJON DR	Residential	280	30	8400
S1	1288-A1	2	SS-018285	MILAN ST	END	WARRINGTON ST	Residential	643	40	25720
S1	1248-B5	2	SS-018655	MISSOURI ST	NOYES ST	OLNEY ST	Residential	582	36	20952
S1	1247-J1	2	SS-019502	MURCIA CT	BEGIN	CASTEJON DR	Residential	195	30	5850
S1	1247-H1	2	SS-020454	OLITE CT	LA PINTURA DR	END	Residential	280	30	8400
S1	1287-H1	2	SS-020737	OSPREY ST	DEVONSHIRE DR	FROUDE ST	Residential	402	36	14472
S1	1248-B4	2	SS-021587	PENDLETON ST	LORING ST	ROMNEY RD	Residential	1568	40	62720
S1	1267-J7	2	SS-021687	PESCADERO AV	FROUDE ST	GUIZOT ST	Residential	658	40	26320
S1	1268-G4	2	SS-021826	PINE ST	HORTENSIA ST	TRIAS ST	Residential	351	25	8775
S1	1268-G4	2	SS-021827	PINE ST	HORTENSIA ST	HORTENSIA ST	Residential	339	25	8475
S1	1268-C7	2	SS-021971	PLUM ST	UDALL ST	VOLTAIRE ST	Residential	266	34	9044
S1	1288-B1	2	SS-021978	PLUM ST	MACAULAY ST	NEWELL ST	Residential	195	36	7020
S1	1288-A1	2	SS-022076	POINT LOMA AV	FLEETRIDGE DR	POINT LOMA WY	Local	148	40	5920
S1	1288-A1	2	SS-022077	POINT LOMA AV	POINT LOMA WY	LIGGETT DR	Local	300	40	12000
S1	1288-A2	2	SS-022085	POINT ST	TALBOT ST	LOMA WY	Residential	380	36	13680
S1	1268-G5	2	SS-022361	PRESIDIO DR	HORTENSIA ST	TRIAS ST	Residential	242	30	7260
S1	1269-A7	2	SS-022512	QUINCE ST	05TH AV	06TH AV	Residential	283	52	14716
S1	1268-A4	2	SS-022564	QUIVIRA WY	QUIVIRA CT	QUIVIRA CT	Residential	975	52	50700
S1	1268-A7	2	SS-022888	REDONDO ST	WILDWOOD RD	NARRAGANSETT AV	Residential	614	36	22104

City of San Diego
 General Services Department/Street Division
 Street Resurfacing Program
 Fiscal Year 2008
 Proposed Slurry Seal Locations Group S1
 Council District 2

000759

Project Name	Map Coordinate	CD	Segment ID	Street Name	From	To	Classification	Length	Pavement Width	Pavement Area
S1	1288-A1	2	SS-022889	REDONDO ST	SANTA CRUZ AV	WILDWOOD RD	Residential	236	36	8496
S1	1247-J2	2	SS-023880	SAGEBRUSH CT	SAGEBRUSH RD	END	Residential	280	36	10080
S1	1247-J2	2	SS-023881	SAGEBRUSH RD	SOLEDAD RD	SAGEBRUSH CT	Residential	1834	36	66024
S1	1288-B3	2	SS-023980	SAN ANTONIO AV	QUALTROUGH ST	END	Residential	89	30	2670
S1	1288-B3	2	SS-023981	SAN ANTONIO AV	NOREN PL	QUALTROUGH ST	Residential	178	30	5340
S1	1288-B3	2	SS-023982	SAN ANTONIO AV	PERRY ST	NOREN PL	Residential	169	30	5070
S1	1288-B4	2	SS-023983	SAN ANTONIO AV	OWEN ST	PERRY ST	Residential	354	30	10620
S1	1268-A7	2	SS-024295	SANTA MONICA AV	SANTA BARBARA ST	VENICE ST	Residential	508	40	20320
S1	1288-B3	2	SS-024500	SCOTT ST	TALBOT ST	UPSHUR ST	Major	269	50	13450
S1	1288-C2	2	SS-024818	SHAFTER ST	JARVIS ST	KEATS ST	Residential	296	35	10360
S1	1288-A3	2	SS-025014	SILVER GATE AV	JENNINGS ST	WILCOX ST	Residential	333	38	12654
S1	1289-A2	2	SS-025572	STATE ST	W FIR ST	I-5 SB ON RA	Local	385	42	16170
S1	1288-A2	2	SS-026106	TALBOT ST	TINGLEY LN	CANON ST	Local	216	40	8640
S1	1288-A2	2	SS-026107	TALBOT ST	TINGLEY LN	ALBION ST	Local	368	40	14720
S1	1288-A2	2	SS-026108	TALBOT ST	ALBION ST	CONCORD ST	Local	296	40	11840
S1	1288-A2	2	SS-026110	TALBOT ST	BANGOR ST	GAGE DR	Local	95	40	3800
S1	1288-A2	2	SS-026111	TALBOT ST	BANGOR ST	MARTINEZ ST	Local	100	40	4000
S1	1288-B2	2	SS-026115	TALBOT ST	EVERGREEN ST	HARBOR VIEW DR	Local	130	40	5200
S1	1288-B2	2	SS-026116	TALBOT ST	ARMADA TR	EVERGREEN ST	Local	191	40	7640
S1	1288-B2	2	SS-026117	TALBOT ST	ROSECRANS ST	ARMADA TR	Local	335	40	13400
S1	1287-H1	2	SS-026550	TIVOLI ST	DEVONSHIRE DR	FROUDE ST	Residential	770	36	27720
S1	1287-J1	2	SS-026552	TIVOLI ST	GUIZOT ST	SANTA BARBARA ST	Residential	851	36	30636
S1	1268-G5	2	SS-026822	TRIAS ST	HICKORY ST	FORT STOCKTON DR	Residential	356	30	10680
S1	1268-G5	2	SS-026823	TRIAS ST	PRESIDIO DR	HICKORY ST	Residential	346	30	10380
S1	1268-G5	2	SS-026824	TRIAS ST	WHITMAN ST	PRESIDIO DR	Residential	348	30	10440
S1	1268-G5	2	SS-026825	TRIAS ST	CRESCENT DR	WHITMAN ST	Residential	233	30	6990
S1	1268-G5	2	SS-026828	TRIAS ST	BEGIN	CRESCENT DR	Residential	100	24	2400
S1	1289-A2	2	SS-027100	UNION ST	W BEECH ST	W CEDAR ST	Local	378	51	19278

City of San Diego
 General Services Department/Street Division
 Street Resurfacing Program
 Fiscal Year 2008
 Proposed Slurry Seal Locations Group S1
 Council District 2

000760

Project Name	Map Coordinate	CD	Segment ID	Street Name	From	To	Classification	Length	Pavement Width	Pavement Area
S1	1268-A6	2	SS-027475	VENICE ST	LONG BRANCH AV	MUIR AV	Local	247	40	9880
S1	1247-J2	2	SS-027755	VIA FRESA	CARDENO DR	END	Residential	469	28	13132
S1	1247-J2	2	SS-027790	VIA LUCIA	CARDENO DR	END	Residential	347	30	10410
S1	1247-J2	2	SS-027808	VIA MEDIA	CARDENO DR	END	Residential	396	28	11088
S1	1247-J2	2	SS-027826	VIA NINA	BEGIN	CARDENO DR	Residential	199	30	5970
S1	1267-J5	2	SS-028125	VOLTAIRE ST	BACON ST	ABBOTT ST	Local	659	52	34268
S1	1268-B7	2	SS-028143	VOLTAIRE ST	CHATSWORTH BL	POINSETTIA DR	Local	440	50	22000
S1	1268-B7	2	SS-028150	VOLTAIRE ST	POINSETTIA DR	WORDEN ST	Local	511	50	25550
S1	1289-A2	2	SS-029809	W FIR ST	STATE ST	COLUMBIA ST	Residential	273	52	14196
S1	1288-J2	2	SS-029810	W FIR ST	COLUMBIA ST	INDIA ST	Residential	274	52	14248
S1	1288-J2	2	SS-029811	W FIR ST	INDIA ST	KETTNER BL	Residential	277	52	14404
S1	1288-J1	2	SS-029840	W HAWTHORN ST	STATE ST	COLUMBIA ST	Collector	187	52	9724
S1	1288-J1	2	SS-029841	W HAWTHORN ST	COLUMBIA ST	INDIA ST	Collector	273	52	14196
S1	1288-J1	2	SS-029842	W HAWTHORN ST	INDIA ST	KETTNER BL	Major	276	52	14352
S1	1288-J1	2	SS-029863	W JUNIPER ST	COLUMBIA ST	INDIA ST	Residential	234	52	12168
S1	1288-J1	2	SS-029864	W JUNIPER ST	INDIA ST	KETTNER BL	Residential	276	52	14352
S1	1288-J1	2	SS-029865	W JUNIPER ST	KETTNER BL	END	Residential	184	52	9568
S1	1288-J1	2	SS-029959	W OLIVE ST	I-5 SB ON RA	END	Residential	238	40	9520
S1	1288-A1	2	SS-028282	WARRINGTON ST	WILDWOOD RD	MILAN ST	Residential	300	40	12000
S1	1268-B7	2	SS-028401	WELLS ST	TENNYSON ST	WABASKA DR	Residential	344	36	12384
S1	1268-G5	2	SS-028702	WHITMAN ST	TRIAS ST	CRESCENT DR	Residential	169	30	5070
S1	1268-G5	2	SS-028703	WHITMAN ST	HORTENSIA ST	TRIAS ST	Residential	238	30	7140
S1	1288-A3	2	SS-028783	WILCOX ST	CATALINA BL	SILVER GATE AV	Residential	938	36	33768
S1	1288-A3	2	SS-028784	WILCOX ST	SILVER GATE AV	END	Residential	334	30	10020
S1	1288-A1	2	SS-028791	WILDWOOD RD	WARRINGTON ST	REDONDO ST	Residential	900	40	36000
S1	1268-C7	2	SS-028823	WILLOW ST	WESTCLIFFE PL	VOLTAIRE ST	Local	174	34	5916
S1	1288-B1	2	SS-028831	WILLOW ST	LOWELL ST	END	Residential	251	50	12550
S1	1288-B2	2	SS-028840	WILLOW ST	CARLETON ST	DICKENS ST	Residential	269	34	9146

City of San Diego
 General Services Department/Street Division
 Street Resurfacing Program
 Fiscal Year 2008
 Proposed Slurry Seal Locations Group S1
 Council District 2

000761

Project Name	Map Coordinate	CD	Segment ID	Street Name	From	To	Classification	Length	Pavement Width	Pavement Area
S1	1268-G5	2	SS-029031	WITHERBY ST	FORT STOCKTON DR	HORTENSIA ST	Residential	333	30	9990
S1	1268-C5	2	SS-029080	WORDEN ST	BOB ST	LELAND ST	Local	1102	40	44080
S1	1268-C7	2	SS-029161	YONGE ST	PLUM ST	WILLOW ST	Residential	372	34	12648
Miles:								14.1		2,768,236

City of San Diego
 General Services Department/Street Division
 Street Resurfacing Program
 Fiscal Year 2008
 Proposed Slurry Seal Locations Group S1
 Council District 3

000762

Project Name	Map Coordinate	CD	Segment ID	Street Name	From	To	Classification	Length	Pavement Width	Pavement Area
S1	1269-B6	3	SS-000239	07TH AV	PENNSYLVANIA AV	ROBINSON AV	Residential	664	41	27224
S1	1269-B5	3	SS-000327	10TH AV	ESSEX ST	UNIVERSITY AV	Local	357	51	18207
S1	1269-D5	3	SS-000570	28TH ST	GUNN ST	WIGHTMAN ST	Residential	460	30	13800
S1	1269-D6	3	SS-000571	28TH ST	LANDIS ST	GUNN ST	Residential	203	30	6090
S1	1269-D6	3	SS-000572	28TH ST	LANDIS ST	LANDIS ST	Residential	177	30	5310
S1	1269-D6	3	SS-000573	28TH ST	DWIGHT ST	LANDIS ST	Residential	380	30	11400
S1	1269-E7	3	SS-000619	29TH ST	NUTMEG ST	PALM ST	Residential	652	40	26080
S1	1269-E5	3	SS-000737	32ND ST	POLK AV	BOUNDARY ST	Local	414	50	20700
S1	1269-E5	3	SS-000738	32ND ST	LINCOLN AV	POLK AV	Local	676	50	33800
S1	1269-F5	3	SS-000792	33RD ST	UNIVERSITY AV	LINCOLN AV	Residential	611	52	31772
S1	1289-F1	3	SS-000807	33RD ST	HAWTHORN ST	HIGHVIEW DR	Residential	169	60	10140
S1	1289-F2	3	SS-000812	33RD ST	BEECH ST	CEDAR ST	Residential	394	40	15760
S1	1269-G4	3	SS-000920	38TH ST	MONROE AV	MADISON AV	Residential	351	36	12636
S1	1269-G4	3	SS-000935	38TH ST	EL CAJON BL	MEADE AV	Residential	707	38	26866
S1	1289-G1	3	SS-000954	39TH ST	JUNIPER ST	SYCAMORE DR	Residential	343	40	13720
S1	1289-G1	3	SS-000956	39TH ST	WESTGATE PL	MIDVALE DR	Residential	685	36	24660
S1	1289-G1	3	SS-000957	39TH ST	GATEWAY DR	WESTGATE PL	Residential	264	36	9504
S1	1289-G1	3	SS-000958	39TH ST	ROWAN ST	GATEWAY DR	Residential	277	36	9972
S1	1289-G2	3	SS-000959	39TH ST	MIDVALE DR	ROWAN ST	Residential	1251	36	41796
S1	1269-H4	3	SS-001015	42ND ST	MEADE AV	MONROE AV	Residential	640	50	32000
S1	1269-H4	3	SS-001016	42ND ST	EL CAJON BL	MEADE AV	Residential	706	50	35300
S1	1269-H6	3	SS-001023	42ND ST	THORN ST	MYRTLE AV	Residential	680	52	35360
S1	1269-H5	3	SS-001032	42ND ST	LANDIS ST	WIGHTMAN ST	Residential	681	52	35412
S1	1269-H4	3	SS-001034	43RD ST	EL CAJON BL	FAIRMOUNT AV	Major	707	40	28280
S1	1269-H4	3	SS-001035	43RD ST	ORANGE AV	EL CAJON BL	Major	707	40	28280
S1	1269-H5	3	SS-001036	43RD ST	POLK AV	ORANGE AV	Major	640	56	35840
S1	1269-H5	3	SS-001037	43RD ST	UNIVERSITY AV	POLK AV	Major	663	52	34476

City of San Diego
 General Services Department/Street Division
 Street Resurfacing Program
 Fiscal Year 2008
 Proposed Slurry Seal Locations Group S1
 Council District 3

000763

Project Name	Map Coordinate	CD	Segment ID	Street Name	From	To	Classification	Length	Pavement Width	Pavement Area
S1	1270-A3	3	SS-002258	ALTADENA AV	ADAMS AV	51ST ST	Residential	731	40	29240
S1	1289-F2	3	SS-002871	ASH ST	BANCROFT ST	33RD ST	Residential	279	40	11160
S1	1269-F7	3	SS-003479	BANCROFT ST	MAPLE ST	NUTMEG ST	Residential	379	40	15160
S1	1269-G2	3	SS-003847	BEDFORD DR	CANTERBURY DR	MARLBOROUGH DR	Residential	465	30	13950
S1	1269-E4	3	SS-004704	BOUNDARY ST	32ND ST	END	Residential	275	28	7700
S1	1269-F5	3	SS-004705	BOUNDARY ST	33RD ST	UNIVERSITY AV	Local	410	40	16400
S1	1269-B4	3	SS-007373	CLEVELAND AV	MADISON AV	GOLDEN GATE DR	Residential	271	52	14092
S1	1269-B4	3	SS-007374	CLEVELAND AV	MONROE AV	MADISON AV	Local	681	52	35412
S1	1269-B4	3	SS-007375	CLEVELAND AV	MEADE AV	MONROE AV	Local	683	52	35516
S1	1269-B4	3	SS-007376	CLEVELAND AV	VAN BUREN AV	MEADE AV	Local	677	52	35204
S1	1269-B5	3	SS-007377	CLEVELAND AV	TYLER AV	VAN BUREN AV	Local	695	52	36140
S1	1269-H4	3	SS-007894	COPELAND AV	MEADE AV	MONROE AV	Residential	642	40	25680
S1	1269-H4	3	SS-007895	COPELAND AV	EL CAJON BL	MEADE AV	Residential	707	40	28280
S1	1269-D3	3	SS-007900	COPLEY AV	UTAH ST	VISTA PL	Residential	138	60	8280
S1	1269-E3	3	SS-007912	COPLEY AV	VISTA PL	EYRIE RD	Residential	232	60	13920
S1	1269-E3	3	SS-007913	COPLEY AV	EYRIE RD	END	Residential	334	60	20040
S1	1289-H1	3	SS-007955	CORDREY CT	BEGIN	TRAILING DR	Residential	250	30	7500
S1	1269-B6	3	SS-008553	CYPRESS WY	CYPRESS AV	VERMONT ST	Residential	655	25	16375
S1	1269-E6	3	SS-009597	DWIGHT ST	30TH ST	RAY ST	Residential	269	52	13988
S1	1269-G3	3	SS-009766	EAST MTN VIEW DR	38TH ST	ADAMS AV	Residential	382	50	19100
S1	1269-D4	3	SS-010001	EL CAJON BL	ARIZONA ST	HAMILTON ST	Major	382	51	19482
S1	1269-D4	3	SS-010005	EL CAJON BL	IDAHO ST	UTAH ST	Major	374	51	19074
S1	1269-E4	3	SS-010006	EL CAJON BL	UTAH ST	KANSAS ST	Major	382	51	19482
S1	1269-E4	3	SS-010008	EL CAJON BL	30TH ST	OHIO ST	Major	379	51	19329
S1	1269-E4	3	SS-010009	EL CAJON BL	OHIO ST	ILLINOIS ST	Major	378	51	19278
S1	1269-E4	3	SS-010010	EL CAJON BL	ILLINOIS ST	IOWA ST	Major	384	42	16128
S1	1269-E3	3	SS-010712	EYRIE RD	COPLEY AV	END	Residential	149	25	3725

City of San Diego
 General Services Department/Street Division
 Street Resurfacing Program
 Fiscal Year 2008
 Proposed Slurry Seal Locations Group S1
 Council District 3

000764

Project Name	Map Coordinate	CD	Segment ID	Street Name	From	To	Classification	Length	Pavement Width	Pavement Area
S1	1269-F7	3	SS-011001	FELTON ST	TERESITA ST	PALM ST	Residential	249	30	7470
S1	1269-A6	3	SS-011561	FRONT ST	BEGIN	W ROBINSON AV	Residential	248	42	10416
S1	1269-A6	3	SS-011563	FRONT ST	W WALNUT AV	W BROOKES AV	Residential	669	40	26760
S1	1289-F1	3	SS-012692	GREGORY ST	ELM ST	END	Residential	275	36	9900
S1	1269-E6	3	SS-012742	GRIM AV	DWIGHT ST	LANDIS ST	Residential	653	39	25467
S1	1269-E6	3	SS-012744	GRIM AV	UPAS ST	MYRTLE AV	Residential	342	39	13338
S1	1289-E1	3	SS-013240	HAWTHORN ST	31ST ST	32ND ST	Residential	649	52	33748
S1	1269-E4	3	SS-014203	IOWA ST	MONROE AV	MADISON AV	Residential	735	24	17640
S1	1269-E4	3	SS-014209	IOWA ST	EL CAJON BL	BOUNDARY ST	Residential	721	52	37492
S1	1269-B5	3	SS-014666	JOHNSON AV	VERMONT ST	HAYES AV	Residential	385	35	13475
S1	1269-B5	3	SS-014669	JOHNSON AV	HAYES AV	LINCOLN AV	Residential	466	40	18640
S1	1289-G1	3	SS-014779	JUNIPER ST	MARIGOLD PL	RALENE ST	Residential	360	36	12960
S1	1269-G2	3	SS-015111	KENSINGTON DR	ROCHESTER RD	HILLDALE RD	Residential	303	32	9696
S1	1269-H6	3	SS-016006	LANDIS ST	FAIRMOUNT AV	44TH ST	Local	327	52	17004
S1	1269-H6	3	SS-016008	LANDIS ST	44TH ST	HIGHLAND AV	Local	333	52	17316
S1	1269-J5	3	SS-016009	LANDIS ST	47TH ST	47TH ST	Local	225	52	11700
S1	1269-J6	3	SS-016010	LANDIS ST	HIGHLAND AV	45TH ST	Local	334	52	17368
S1	1269-J6	3	SS-016012	LANDIS ST	45TH ST	CHAMOUNE AV	Local	334	52	17368
S1	1269-E4	3	SS-017111	MADISON AV	IOWA ST	32ND ST	Residential	283	24	6792
S1	1269-G3	3	SS-017162	MADISON AV	TERRACE DR	KENSINGTON DR	Residential	313	60	18780
S1	1269-G4	3	SS-017172	MADISON AV	CHEROKEE AV	37TH ST	Residential	454	50	22700
S1	1289-G1	3	SS-017511	MARIGOLD PL	BEGIN	JUNIPER ST	Residential	132	30	3960
S1	1289-G1	3	SS-017512	MARIGOLD ST	JUNIPER ST	END	Residential	147	30	4410
S1	1269-H6	3	SS-017629	MARLBOROUGH AV	DWIGHT ST	LANDIS ST	Residential	680	52	35360
S1	1269-H5	3	SS-017635	MARLBOROUGH AV	LANDIS ST	WIGHTMAN ST	Residential	680	52	35360
S1	1269-J4	3	SS-017885	MEADE AV	MENLO AV	47TH ST	Residential	436	30	13080
S1	1269-G4	3	SS-017920	MEADE AV	40TH ST	CENTRAL AV	Collector	334	52	17368

City of San Diego
 General Services Department/Street Division
 Street Resurfacing Program
 Fiscal Year 2008
 Proposed Slurry Seal Locations Group S1
 Council District 3

000765

Project Name	Map Coordinate	CD	Segment ID	Street Name	From	To	Classification	Length	Pavement Width	Pavement Area
S1	1269-B4	3	SS-018782	MONROE AV	MARYLAND ST	CLEVELAND AV	Residential	380	52	19760
S1	1269-B4	3	SS-018790	MONROE AV	ARCH ST	MARYLAND ST	Residential	373	40	14920
S1	1269-E4	3	SS-018801	MONROE AV	IOWA ST	32ND ST	Residential	205	36	7380
S1	1269-A5	3	SS-018858	MONTECITO WY	03RD AV	04TH AV	Residential	266	30	7980
S1	1269-B6	3	SS-019546	MYRTLE AV	RICHMOND ST	ALBERT ST	Residential	326	40	13040
S1	1269-D6	3	SS-019559	MYRTLE AV	TEXAS ST	ARIZONA ST	Residential	343	40	13720
S1	1289-H1	3	SS-021112	PANAY CT	SPRINGER RD	END	Residential	235	32	7520
S1	1289-H1	3	SS-021113	PANAY CT	SPRINGER RD	END	Residential	242	32	6744
S1	1269-C5	3	SS-031326	PARK BL	UNIVERSITY (S FRONTAGE)	UNIVERSITY AV	Major	100	78	7800
S1	1289-G1	3	SS-022649	RALENE ST	MIDVALE DR	JUNIPER ST	Local	576	36	20736
S1	1289-G1	3	SS-023093	REXFORD DR	GATEWAY DR	CRENSHAW ST	Residential	1425	36	47700
S1	1269-B4	3	SS-023125	RHODE ISLAND ST	BEGIN	HOFFMAN ST	Residential	538	25	13450
S1	1269-B6	3	SS-023323	ROBINSON AV	VERMONT ST	RICHMOND ST	Local	684	52	35568
S1	1269-C6	3	SS-023325	ROBINSON AV	ROBINSON PL	HERBERT ST	Local	124	52	6448
S1	1289-H1	3	SS-025423	SPRINGER RD	TRAILING DR	PANAY CT	Residential	449	32	14368
S1	1289-G1	3	SS-026047	SYCAMORE DR	39TH ST	END	Residential	125	28	3500
S1	1269-D6	3	SS-026336	TEXAS ST	MYRTLE AV	DWIGHT ST	Local	662	40	26480
S1	1269-D6	3	SS-026337	TEXAS ST	UPAS ST	MYRTLE AV	Local	356	40	14240
S1	1289-H1	3	SS-026766	TRAILING DR	TULIP ST	CRENSHAW ST	Residential	254	36	9144
S1	1289-H1	3	SS-026767	TRAILING DR	TULIP ST	CORDREY CT	Residential	248	36	8928
S1	1289-H1	3	SS-026768	TRAILING DR	CORDREY CT	SPRINGER RD	Residential	163	36	5868
S1	1289-G1	3	SS-026912	TULIP LN	CRENSHAW ST	JUNIPER ST	Residential	260	36	9360
S1	1289-H1	3	SS-026916	TULIP ST	BEGIN	TRAILING DR	Residential	561	36	20196
S1	1269-D5	3	SS-027217	UNIVERSITY AV	28TH ST	UTAH ST	Major	287	73	20951
S1	1269-C6	3	SS-027232	UPAS ST	ALBERT ST	HERBERT ST	Local	280	45	12600
S1	1269-B6	3	SS-027233	UPAS ST	RICHMOND ST	ALBERT ST	Local	324	45	14580
S1	1269-C6	3	SS-027257	UPAS ST	HERBERT ST	PARK BL	Local	519	45	23355

City of San Diego
 General Services Department/Street Division
 Street Resurfacing Program
 Fiscal Year 2008
 Proposed Slurry Seal Locations Group S1
 Council District 3

99700J

Project Name	Map Coordinate	CD	Segment ID	Street Name	From	To	Classification	Length	Pavement Width	Pavement Area
S1	1269-B4	3	SS-027392	VAN BUREN AV	MARYLAND ST	CLEVELAND AV	Residential	380	52	19760
S1	1269-A5	3	SS-029722	W ARBOR DR	FRONT ST	END	Residential	347	40	13880
S1	1269-F5	3	SS-028159	WABASH AV	POLK AV	ORANGE AV	Local	639	50	31950
Miles:								9.2		2,091,514

City of San Diego
 General Services Department/Street Division
 Street Resurfacing Program
 Fiscal Year 2008
 Proposed Slurry Seal Locations Group S1
 Council District 4

000767

Project Name	Map Coordinate	CD	Segment ID	Street Name	From	To	Classification	Length	Pavement Width	Pavement Area
S1	1289-H3	4	SS-001007	41ST ST	J ST	MARKET ST	Residential	662	36	23832
S1	1289-H3	4	SS-001029	42ND ST	J ST	MARKET ST	Residential	659	30	19770
S1	1289-H3	4	SS-001064	44TH ST	TREMONT ST	HILLTOP DR	Residential	449	32	14368
S1	1289-H3	4	SS-001066	44TH ST	G ST	F ST	Residential	508	35	17780
S1	1289-J1	4	SS-001121	47TH ST	FAIRMOUNT AV	CHOLLAS PY	Major	809	40	32360
S1	1289-J2	4	SS-001122	47TH ST	FEDERAL BL	FAIRMOUNT AV	Collector	1014	28	28392
S1	1290-C3	4	SS-001431	60TH ST	AKINS AV	KENWOOD ST	Local	576	36	20736
S1	1290-A2	4	SS-001594	A ST	49TH ST	MARY LOU ST	Residential	584	36	21024
S1	1290-D5	4	SS-001868	AGAPANTHUS DR	PITTSBURGH AV	VARNEY DR	Residential	432	36	15552
S1	1290-B3	4	SS-004523	BOLLENBACHER ST	MC HUGH ST	KENWOOD ST	Residential	649	36	23364
S1	1289-J3	4	SS-004738	BOYLSTON ST	45TH ST	G ST	Residential	484	30	14520
S1	1290-C5	4	SS-006839	CERVANTES AV	S RADIO DR	S VALENCIA PY	Residential	748	40	29920
S1	1270-A7	4	SS-007169	CHOLLAS RD	51ST ST	COLLURA ST	Local	436	40	17440
S1	1270-A7	4	SS-007170	CHOLLAS RD	QUINCE ST	51ST ST	Local	395	40	15800
S1	1270-A6	4	SS-007641	COLLURA ST	CHOLLAS RD	JOYCE PL	Residential	401	36	14436
S1	1270-A7	4	SS-007642	COLLURA ST	REDWOOD ST	CHOLLAS RD	Local	148	36	5328
S1	1270-A7	4	SS-007643	COLLURA ST	ROMBOUGH PL	REDWOOD ST	Residential	228	36	8208
S1	1290-A1	4	SS-007956	CORINNA CT	TISELLE WY	END	Residential	176	30	5280
S1	1290-A1	4	SS-008567	DAFTER DR	DAFTER PL	GENESTA ST	Residential	395	36	14220
S1	1290-A1	4	SS-008568	DAFTER DR	DEATON DR	DAFTER PL	Residential	510	36	18360
S1	1290-A1	4	SS-008569	DAFTER DR	GENESTA ST	END	Residential	129	36	4644
S1	1290-A1	4	SS-008570	DAFTER PL	BEGIN	DAFTER DR	Residential	561	30	16830
S1	1290-A1	4	SS-008617	DALE HAVEN PL	BEGIN	EUCLID AV	Residential	407	30	12210
S1	1290-A1	4	SS-008837	DEATON DR	BEGIN	DAFTER DR	Residential	89	36	3204
S1	1290-A1	4	SS-008838	DEATON DR	DAFTER DR	GENESTA ST	Residential	753	36	27108
S1	1290-A1	4	SS-008839	DEATON DR	GENESTA ST	50TH ST	Residential	214	40	8560
S1	1270-B6	4	SS-009789	EAST VIRGO RD	REDWOOD ST	WEST VIRGO RD	Residential	637	36	22932

City of San Diego
 General Services Department/Street Division
 Street Resurfacing Program
 Fiscal Year 2008
 Proposed Slurry Seal Locations Group S1
 Council District 4

000768

Project Name	Map Coordinate	CD	Segment ID	Street Name	From	To	Classification	Length	Pavement Width	Pavement Area
S1	1290-A1	4	SS-010562	EUCLID AV	EUCLID CT	LAUREL ST	Collector	234	64	14976
S1	1290-A1	4	SS-010563	EUCLID AV	MEGAN WY	EUCLID CT	Collector	238	64	15232
S1	1290-A1	4	SS-010582	EUCLID AV	DALE HAVEN PL	MEGAN WY	Collector	415	44	18260
S1	1290-A1	4	SS-010583	EUCLID AV	FIR ST	DALE HAVEN PL	Collector	1926	66	127116
S1	1290-A1	4	SS-010586	EUCLID CT	BEGIN	EUCLID AV	Residential	340	30	10200
S1	1289-J3	4	SS-010743	F ST	44TH ST	45TH ST	Residential	572	32	18304
S1	1289-G3	4	SS-010750	F ST	QUAIL ST	40TH ST	Residential	326	30	9780
S1	1289-H3	4	SS-010751	F ST	40TH ST	RAVEN ST	Residential	326	36	11736
S1	1289-H3	4	SS-010752	F ST	RAVEN ST	41ST ST	Residential	324	36	11664
S1	1290-A1	4	SS-011140	FIR ST	OAKSHIRE CT	50TH ST	Residential	453	30	13590
S1	1290-A1	4	SS-011141	FIR ST	50TH ST	EUCLID AV	Residential	667	36	24012
S1	1289-G5	4	SS-011223	FLORENCE ST	S 38TH ST	S 39TH ST	Residential	660	40	26400
S1	1289-G5	4	SS-011225	FLORENCE ST	S 39TH ST	END	Residential	693	40	27720
S1	1289-F4	4	SS-011410	FRANCIS ST	L ST	TOMPKINS ST	Residential	395	40	15800
S1	1289-F5	4	SS-011440	FRANKLIN AV	BEGIN	S 35TH ST	Residential	78	36	2808
S1	1289-F5	4	SS-011454	FRANKLIN AV	S 35TH ST	S PARDEE ST	Residential	300	36	10800
S1	1289-F5	4	SS-011455	FRANKLIN AV	S PARDEE ST	S 36TH ST	Residential	296	36	10656
S1	1289-J3	4	SS-011697	G ST	45TH ST	BOYLSTON ST	Residential	494	30	14820
S1	1289-J3	4	SS-011698	G ST	44TH ST	45TH ST	Residential	527	30	15810
S1	1290-A1	4	SS-012036	GENESTA ST	DEATON DR	DAFTER DR	Residential	308	36	11088
S1	1289-G4	4	SS-012145	GILMORE ST	SOUTHLOOK AV	OLIVEWOOD TR	Residential	172	38	6536
S1	1289-G4	4	SS-012147	GILMORE ST	SOUTHLOOK AV	SOUTHLOOK AV	Residential	74	38	2812
S1	1289-G4	4	SS-012148	GILMORE ST	S 36TH ST	SOUTHLOOK AV	Residential	256	38	9728
S1	1290-B3	4	SS-013600	HILLTOP DR	WINSTON DR	ROSWELL ST	Local	651	36	23436
S1	1270-A6	4	SS-014693	JOYCE PL	COLLURA ST	END	Residential	108	30	3240
S1	1289-H6	4	SS-015018	KEELER AV	S 43RD ST	S 44TH ST	Residential	676	30	20280
S1	1289-J6	4	SS-015019	KEELER AV	S 44TH ST	S 45TH ST	Residential	636	30	19080

City of San Diego
 General Services Department/Street Division
 Street Resurfacing Program
 Fiscal Year 2008
 Proposed Slurry Seal Locations Group S1
 Council District 4

000769

Project Name	Map Coordinate	CD	Segment ID	Street Name	From	To	Classification	Length	Pavement Width	Pavement Area
S1	1270-A7	4	SS-015359	KRENNING ST	51ST ST	COLLURA ST	Residential	328	40	13120
S1	1270-A7	4	SS-015360	KRENNING ST	COLLURA ST	53RD ST	Residential	782	40	31280
S1	1270-B7	4	SS-015361	KRENNING ST	53RD ST	54TH (W FTG) RD	Residential	497	40	19880
S1	1289-G5	4	SS-016729	LOGAN AV	S 37TH ST	S 38TH ST	Residential	659	52	34268
S1	1289-G5	4	SS-016730	LOGAN AV	S 36TH ST	S 37TH ST	Residential	656	52	34112
S1	1289-G5	4	SS-016733	LOGAN AV	S 38TH ST	S 39TH ST	Residential	664	52	34528
S1	1290-B5	4	SS-016745	LOGAN AV	GINNA PL	GWEN ST	Residential	379	64	24256
S1	1290-B5	4	SS-016746	LOGAN AV	GWEN ST	ENCINA DR	Residential	166	64	10624
S1	1290-E3	4	SS-017104	MADERA ST	BROOKLYN AV	WUNDERLIN AV	Residential	629	40	25160
S1	1290-A2	4	SS-017517	MARILOU RD	54TH (E FTG) RD	ALTADENA AV	Residential	378	36	13608
S1	1289-H6	4	SS-017816	MAYBERRY ST	BEGIN	S 44TH ST	Residential	139	32	4448
S1	1289-J6	4	SS-017817	MAYBERRY ST	S 44TH ST	S 45TH ST	Residential	623	32	19936
S1	1289-H3	4	SS-019112	MORRISON ST	J ST	MARKET ST	Residential	658	36	23688
S1	1290-C5	4	SS-020234	OAKHURST DR	GALLERY CT	STILLWELL AV	Residential	674	36	24264
S1	1290-C5	4	SS-020235	OAKHURST DR	ALTA VISTA AV	GALLERY CT	Residential	657	36	23652
S1	1290-A6	4	SS-021559	PELUSA ST	S 50TH ST	S EUCLID AV	Residential	641	36	23076
S1	1290-A1	4	SS-021870	PIROTTE DR	BEGIN	ALTADENA AV	Residential	360	36	12960
S1	1290-E5	4	SS-021929	PLAZA CUERNAVACA	PLAZA TOLUCA	PLAZA CUERNAVACA	Residential	329	36	11844
S1	1290-D5	4	SS-021930	PLAZA CUERNAVACA	PLAZA TAXCO	PLAZA TOLUCA	Residential	1000	36	36000
S1	1290-D5	4	SS-021957	PLAZA TAXCO	PLAZA CUERNAVACA	VARNEY DR	Residential	459	36	16524
S1	1290-D5	4	SS-021958	PLAZA TAXCO	PLAZA BL	PLAZA CUERNAVACA	Residential	187	36	6732
S1	1290-C5	4	SS-022603	RADIO CT	BEGIN	S RADIO DR	Residential	501	30	15030
S1	1289-H3	4	SS-022757	RAVEN ST	F ST	HILLTOP DR	Residential	619	40	24760
S1	1270-C6	4	SS-022894	REDWOOD ST	JUANITA ST	LYNN ST	Local	217	36	7812
S1	1270-B6	4	SS-022918	REDWOOD ST	EAST VIRGO RD	SUE ST	Local	613	36	22068
S1	1270-B7	4	SS-022947	REDWOOD ST	54TH (E FTG) RD	WINLOW ST	Local	381	36	13716
S1	1289-H1	4	SS-023165	RIDGE VIEW DR	JOCELYN ST	LAURINDA PL	Residential	403	36	14508

City of San Diego
 General Services Department/Street Division
 Street Resurfacing Program
 Fiscal Year 2008
 Proposed Slurry Seal Locations Group S1
 Council District 4

000770

Project Name	Map Coordinate	CD	Segment ID	Street Name	From	To	Classification	Length	Pavement Width	Pavement Area
S1	1290-B3	4	SS-023633	ROSWELL ST	HILLTOP DR	SELMA PL	Local	299	35	10465
S1	1289-G5	4	SS-029443	S 38TH ST	FLORENCE ST	T ST	Residential	322	40	12880
S1	1289-G5	4	SS-029444	S 38TH ST	LOGAN AV	FLORENCE ST	Residential	350	40	14000
S1	1289-J5	4	SS-029525	S 44TH ST	BEGIN	NEWTON AV	Residential	462	30	13860
S1	1289-J6	4	SS-029526	S 44TH ST	NEWTON AV	KEELER AV	Residential	265	30	7950
S1	1289-J6	4	SS-029527	S 44TH ST	KEELER AV	BOSTON AV	Residential	261	30	7830
S1	1289-J6	4	SS-029528	S 44TH ST	BOSTON AV	Z ST	Residential	218	30	6540
S1	1289-J6	4	SS-029538	S 45TH ST	MAYBERRY ST	END	Residential	174	24	4176
S1	1290-C5	4	SS-029648	S RADIO DR	RADIO CT	DULUTH AV	Residential	959	40	38360
S1	1290-C5	4	SS-029649	S RADIO DR	CERVANTES AV	RADIO CT	Residential	251	40	10040
S1	1290-B4	4	SS-030302	SAN MATEO DR	LAS ALTURAS TR	TRINIDAD WY	Residential	275	30	8250
S1	1290-C5	4	SS-025628	STILLWELL AV	OAKHURST DR	WESMEAD ST	Residential	520	36	18720
S1	1290-D1	4	SS-026002	SWAN ST	TOOLEY ST	HOLSTROM PL	Residential	1334	36	48024
S1	1290-A1	4	SS-026537	TISELLE WY	CORINNA CT	END	Residential	196	30	5880
S1	1290-A1	4	SS-026538	TISELLE WY	EUCLID AV	CORINNA CT	Residential	188	30	5640
S1	1289-H3	4	SS-026801	TREMONT ST	44TH ST	END	Residential	211	30	6330
S1	1289-H3	4	SS-026802	TREMONT ST	BEGIN	44TH ST	Residential	269	30	8070
S1	1289-F4	4	SS-028376	WEBSTER AV	S FRANCIS ST	S 35TH ST	Residential	338	40	13520
S1	1290-C5	4	SS-028432	WESMEAD ST	STILLWELL AV	S VALENCIA PY	Residential	261	40	10440
S1	1270-B6	4	SS-028542	WEST VIRGO RD	REDWOOD ST	EAST VIRGO RD	Residential	759	36	27324
S1	1270-E7	4	SS-028597	WESTON ST	TIFFIN AV	CHARLENE AV	Residential	275	36	9900
								Miles:	8.9	1,782,115

City of San Diego
 General Services Department/Street Division
 Street Resurfacing Program
 Fiscal Year 2008
 Proposed Slurry Seal Locations Group S1
 Council District 5

000771

Project Name	Map Coordinate	CD	Segment ID	Street Name	From	To	Classification	Length	Pavement Width	Pavement Area
S1	1170-C2	5	SS-001630	ABRA WY	ABRA DR	END	Residential	476	36	17136
S1	1209-J1	5	SS-002861	ASH CREEK PL	BRACKEN FERN CV	END	Residential	403	32	12896
S1	1209-J2	5	SS-002862	ASH CREEK PL	WILLS CREEK RD	BRACKEN FERN CV	Residential	278	32	8896
S1	1209-H1	5	SS-003007	ATWOOD CT	BEGIN	NORTH BROOKVILLE D	Residential	277	32	8864
S1	1170-A7	5	SS-003064	AVENUE OF INDUSTRY	INNOVATION DR	END	Residential	351	44	15444
S1	1170-B5	5	SS-003086	AVNDA ALCACHOFA	CALLE SAUCILLO	CTE SABIO	Residential	1261	40	50440
S1	1170-B6	5	SS-003257	AVNDA VENUSTO	BEGIN	PASEO LUCIDO	Collector	1241	38	47158
S1	1209-H1	5	SS-003444	BALLYSTOCK CT	RAMSDELL CT	END	Residential	362	32	11584
S1	1209-J2	5	SS-003851	BEECH FERN CT	WILLS CREEK RD	END	Residential	271	30	8130
S1	1209-J2	5	SS-004739	BRACKEN FERN CV	ASH CREEK PL	END	Residential	641	30	19230
S1	1208-G3	5	SS-006164	CANYON BLUFF CT	SUNNY MESA RD	END	Residential	577	36	20772
S1	1209-H1	5	SS-006639	CASSOWARY CT	BEGIN	RAMSDELL CT	Residential	379	32	12128
S1	1208-G3	5	SS-023449	CEDARCREST WY	HOLLYCREST CT	END	Residential	94	36	3384
S1	1208-G3	5	SS-023450	CEDARCREST WY	MAYCREST LN	HOLLYCREST CT	Residential	911	36	32796
S1	1209-D2	5	SS-006806	CENTAURUS WY	SIRIAS RD	BOOTES ST	Residential	938	36	33768
S1	1209-H1	5	SS-007490	COHANSEY RD	WATERTON RD	HASBROOK RD	Residential	747	32	23904
S1	1170-C3	5	SS-008242	CRESTA DR	RANCHO BERNARDO RD	CRESTA WY	Residential	202	36	7272
S1	1170-C3	5	SS-008248	CRESTA WY	BEGIN	CRESTA DR	Residential	251	30	7530
S1	1210-C2	5	SS-008523	CYPRESS CANYON PARK	CYPRESS CANYON RD	CYPRESS WOODS DR	Local	1093	40	43720
S1	1208-J4	5	SS-008556	DABNEY DR	BROOKHOLLOW CT	ADERMAN AV	Residential	415	40	16600
S1	1209-A4	5	SS-008557	DABNEY DR	MIRA MESA BL	BROOKHOLLOW CT	Residential	1155	40	46200
S1	1209-A4	5	SS-008558	DABNEY DR	GASTON DR	MIRA MESA BL	Residential	188	40	7520
S1	1209-A4	5	SS-008559	DABNEY DR	DANCY RD	GASTON DR	Residential	541	40	21640
S1	1209-A4	5	SS-008667	DANCY RD	BANDELL CT	GIFFIN WY	Residential	260	36	9360
S1	1209-A4	5	SS-008670	DANCY RD	MATSON WY	BANDELL CT	Residential	332	36	11952
S1	1209-H1	5	SS-009938	EGLANTINE CT	BEGIN	RAMSDELL CT	Residential	416	36	14976
S1	1209-D1	5	SS-010112	ELBERT CT	ELBERT WY	END	Residential	91	30	2730

City of San Diego
 General Services Department/Street Division
 Street Resurfacing Program
 Fiscal Year 2008
 Proposed Slurry Seal Locations Group S1
 Council District 5

000772

Project Name	Map Coordinate	CD	Segment ID	Street Name	From	To	Classification	Length	Pavement Width	Pavement Area
S1	1209-D1	5	SS-010113	ELBERT TR	ELBERT WY	END	Residential	176	30	5280
S1	1209-D1	5	SS-010114	ELBERT WY	ELBERT CT	POLARIS DR	Residential	202	32	6464
S1	1209-D1	5	SS-010115	ELBERT WY	ELBERT TR	ELBERT CT	Residential	355	32	11360
S1	1209-D1	5	SS-010116	ELBERT WY	DANUBE LN	ELBERT TR	Residential	443	32	14176
S1	1208-F4	5	SS-010854	FALLENWOOD LN	OCEAN HEIGHTS WY	GLENSTONE WY	Residential	172	36	6192
S1	1208-J5	5	SS-011185	FLANDERS DR	KEOKI ST	KAMWOOD ST	Collector	898	40	35920
S1	1208-J5	5	SS-011187	FLANDERS DR	CHEVIOT CT	DARDEN RD	Collector	282	40	11280
S1	1209-A5	5	SS-011193	FLANDERS DR	ADERMAN AV	DABNEY DR	Collector	992	40	39680
S1	1209-A5	5	SS-011194	FLANDERS DR	DARDEN RD	ADERMAN AV	Collector	398	40	15920
S1	1208-J5	5	SS-011197	FLANDERS DR	CAM SANTA FE	KEOKI ST	Collector	816	68	55488
S1	1170-B7	5	SS-011720	GABLE RIDGE RD	EASTBOURNE RD	WAVERLY DOWNS LN	Residential	773	36	27828
S1	1170-C2	5	SS-012103	GIBRALTAR CT	BEGIN	GIBRALTAR DR	Residential	387	30	11610
S1	1209-H1	5	SS-012932	HALL MEADOW RD	PICKFORD RD	NORTH BROOKVILLE D	Residential	398	32	12736
S1	1209-H1	5	SS-013158	HASBROOK RD	TIMSFORD RD	WATERTON RD	Residential	309	32	9888
S1	1209-H1	5	SS-013159	HASBROOK RD	COHANSEY RD	TIMSFORD RD	Residential	301	32	9632
S1	1209-H1	5	SS-013160	HASBROOK RD	SPRING CANYON RD	COHANSEY RD	Residential	179	32	5728
S1	1209-E2	5	SS-013192	HAVERFIELD WY	IRONGATE LN	CAPRICORN WY	Residential	180	32	5760
S1	1209-J2	5	SS-013662	HOLLY FERN CT	BEGIN	HOLLY FERN WY	Residential	255	30	7650
S1	1210-A2	5	SS-013663	HOLLY FERN CT	HOLLY FERN WY	END	Residential	324	30	9720
S1	1209-J2	5	SS-013664	HOLLY FERN WY	HOLLY FERN CT	WILLS CREEK RD	Residential	182	32	5824
S1	1208-G3	5	SS-017289	HOLLYCREST CT	CEDARCREST WY	END	Residential	498	36	17928
S1	1209-J1	5	SS-015731	LADY FERN CT	BEGIN	WILLS CREEK RD	Residential	120	30	3600
S1	1209-H1	5	SS-016530	LINDLY CT	BEGIN	SOUTH BROOKVILLE D	Residential	207	30	6210
S1	1208-G3	5	SS-016847	LOPEZ RIDGE WY	PEINADO WY	SORRENTO VALLEY BL	Residential	225	40	9000
S1	1208-G3	5	SS-016848	LOPEZ RIDGE WY	BEGIN	PEINADO WY	Residential	258	40	10320
S1	1208-G3	5	SS-015934	MAYCREST LN	CEDARCREST WY	CAM SANTA FE	Residential	191	36	6876
S1	1208-G3	5	SS-015935	MAYCREST LN	BEGIN	CEDARCREST WY	Residential	270	32	8640

City of San Diego
 General Services Department/Street Division
 Street Resurfacing Program
 Fiscal Year 2008
 Proposed Slurry Seal Locations Group S1
 Council District 5

000773

Project Name	Map Coordinate	CD	Segment ID	Street Name	From	To	Classification	Length	Pavement Width	Pavement Area
S1	1208-G3	5	SS-018184	MESA TOP PL	BEGIN	WINDWARD RIDGE WY	Residential	122	30	3660
S1	1209-H1	5	SS-020047	NORTH BROOKVILLE DR	WINCHECK RD	TIPPERARY WY	Residential	252	40	10080
S1	1209-H1	5	SS-020048	NORTH BROOKVILLE DR	ATWOOD CT	WINCHECK RD	Residential	283	40	11320
S1	1209-H1	5	SS-020049	NORTH BROOKVILLE DR	HALL MEADOW RD	ATWOOD CT	Residential	245	40	9800
S1	1209-J1	5	SS-020221	OAK FERN CT	BEGIN	WILLS CREEK RD	Residential	168	30	3040
S1	1208-G3	5	SS-021555	PEINADO WY	LOPEZ RIDGE WY	END	Residential	712	36	25632
S1	1209-J5	5	SS-022209	POMERADO RD	SCRIPPS RANCH BL	AVNDA MAGNIFICA	Major	4806	33	158599
S1	1209-H5	5	SS-022210	POMERADO RD	BEGIN	END	Major	1326	40	53040
S1	1209-G6	5	SS-022211	POMERADO RD	I-15 SB OFF RA	AVENUE OF NATIONS	Prime	4945	52	257141
S1	1209-H1	5	SS-022667	RAMSDELL CT	EGLANTINE CT	TIPPERARY WY	Residential	308	36	11088
S1	1209-H1	5	SS-022668	RAMSDELL CT	CASSOWARY CT	EGLANTINE CT	Residential	264	36	9504
S1	1209-H1	5	SS-022669	RAMSDELL CT	BALLYSTOCK CT	CASSOWARY CT	Residential	302	36	10872
S1	1209-H1	5	SS-022670	RAMSDELL CT	SOUTH BROOKVILLE DR	BALLYSTOCK CT	Residential	169	36	6084
S1	1209-H1	5	SS-022671	RAMSDELL CT	BEGIN	SOUTH BROOKVILLE DR	Residential	240	30	7200
S1	1170-C3	5	SS-023355	ROCA DR	FELICE DR	RIOS RD	Residential	319	40	12760
S1	1170-C3	5	SS-023356	ROCA DR	HORADO RD	FELICE DR	Residential	256	40	10240
S1	1170-C4	5	SS-023357	ROCA DR	POLERO RD	HORADO RD	Residential	320	40	12800
S1	1170-C4	5	SS-023358	ROCA DR	PIPO RD	POLERO DR	Residential	227	40	9080
S1	1170-C4	5	SS-023359	ROCA DR	NIEGO LN	PIPO RD	Residential	654	40	26160
S1	1170-C4	5	SS-023360	ROCA DR	MANTILLA RD	NIEGO LN	Residential	380	40	15200
S1	1208-H4	5	SS-024461	SCHILLING AV	GRANBY WY	GLENDOVER LN	Residential	295	40	11800
S1	1208-J4	5	SS-024462	SCHILLING AV	GLENDOVER LN	PENRIDGE ST	Residential	187	40	7480
S1	1208-J4	5	SS-024463	SCHILLING AV	PENRIDGE ST	KEMERTON RD	Residential	303	40	12120
S1	1208-J4	5	SS-024464	SCHILLING AV	KEMERTON RD	CALSTON WY	Residential	337	40	13480
S1	1208-J4	5	SS-024465	SCHILLING AV	CALSTON WY	ADERMAN AV	Residential	221	40	8840
S1	1208-J4	5	SS-024466	SCHILLING AV	ADERMAN AV	CAMTO ALVAREZ	Residential	369	40	14760
S1	1208-G3	5	SS-024648	SEACREST VIEW RD	SUNSET CREST WY	SUNNY MESA RD	Residential	700	32	22400

City of San Diego
 General Services Department/Street Division
 Street Resurfacing Program
 Fiscal Year 2008
 Proposed Slurry Seal Locations Group S1
 Council District 5

000774

Project Name	Map Coordinate	CD	Segment ID	Street Name	From	To	Classification	Length	Pavement Width	Pavement Area
S1	1210-B3	5	SS-024741	SEMILLON BL	RIESLING DR	AVNDA MAGNIFICA	Local	256	64	16384
S1	1210-B3	5	SS-024742	SEMILLON BL	AVNDA MAGNIFICA	POMERADO RD	Local	334	60	20040
S1	1208-G4	5	SS-024782	SEQUENCE DR	GENETIC CENTER DR	FLANDERS DR	Residential	1216	50	60800
S1	1208-G5	5	SS-024783	SEQUENCE DR	HUENNEKENS ST	GENETIC CENTER DR	Residential	3150	64	201600
S1	1208-G3	5	SS-025243	SORRENTO VALLEY BL	SUNNY MESA RD	LOPEZ RIDGE WY	Major	501	48	24048
S1	1208-F3	5	SS-025244	SORRENTO VALLEY BL	SEAPOINT WY	JASMINE CREST LN	Major	826	70	57820
S1	1208-F3	5	SS-025245	SORRENTO VALLEY BL	PACIFIC HAVEN CT	SEAPOINT WY	Major	439	70	30730
S1	1208-F4	5	SS-025246	SORRENTO VALLEY BL	SHAW LOPEZ RD	PACIFIC HAVEN CT	Major	203	70	14210
S1	1208-F4	5	SS-025247	SORRENTO VALLEY BL	GREENSHADE RD	SHAW LOPEZ RD	Major	539	70	37730
S1	1208-F4	5	SS-025248	SORRENTO VALLEY BL	GLENSTONE WY	GREENSHADE RD	Major	402	74	29748
S1	1208-E4	5	SS-025249	SORRENTO VALLEY BL	JUNIPER PARK LN	GLENSTONE WY	Major	734	70	51380
S1	1208-E4	5	SS-025250	SORRENTO VALLEY BL	INDIGO BLOSSOM LN	JUNIPER PARK LN	Major	659	78	51402
S1	1208-E4	5	SS-025251	SORRENTO VALLEY BL	MOORLAND HEIGHTS WY	VISTA DEL AGUA WY	Major	303	78	23634
S1	1208-E4	5	SS-025252	SORRENTO VALLEY BL	SETTING SUN WY	MOORLAND HEIGHTS WY	Major	588	70	41160
S1	1208-E4	5	SS-025253	SORRENTO VALLEY BL	SEA MIST WY	SETTING SUN WY	Major	346	70	24220
S1	1208-G3	5	SS-025254	SORRENTO VALLEY BL	LOPEZ RIDGE WY	WHISPERING HEIGHTS	Major	419	70	29330
S1	1208-F3	5	SS-025255	SORRENTO VALLEY BL	JASMINE CREST LN	SUNNY MESA RD	Major	1206	70	84420
S1	1208-E4	5	SS-025256	SORRENTO VALLEY BL	VISTA DEL AGUA WY	INDIGO BLOSSOM LN	Major	245	78	19110
S1	1208-D5	5	SS-025257	SORRENTO VALLEY BL	SORRENTO VALLEY CT	SEA MIST WY	Major	6565	22	144430
S1	1209-H1	5	SS-025274	SOUTH BROOKVILLE DR	HALL MEADOW RD	RAMSDELL CT	Residential	244	40	9760
S1	1209-H1	5	SS-025275	SOUTH BROOKVILLE DR	RAMSDELL CT	LINDLY CT	Residential	260	40	10400
S1	1209-H1	5	SS-025276	SOUTH BROOKVILLE DR	ALBURY CT	SPRING CANYON RD	Residential	165	40	6600
S1	1209-H1	5	SS-025277	SOUTH BROOKVILLE DR	LINDLY CT	ALBURY CT	Residential	295	40	11800
S1	1208-G3	5	SS-025844	SUNNY MESA RD	SORRENTO VALLEY BL	END	Residential	141	40	5640
S1	1208-G3	5	SS-025845	SUNNY MESA RD	SUNSET CREST WY	SORRENTO VALLEY BL	Residential	233	40	9320
S1	1208-G3	5	SS-025846	SUNNY MESA RD	SEACREST VIEW RD	SUNSET CREST WY	Residential	179	40	7160
S1	1208-G3	5	SS-025847	SUNNY MESA RD	CANYON BLUFF CT	SEACREST VIEW RD	Residential	198	40	7920

City of San Diego
 General Services Department/Street Division
 Street Resurfacing Program
 Fiscal Year 2008
 Proposed Slurry Seal Locations Group S1
 Council District 5

000775

Project Name	Map Coordinate	CD	Segment ID	Street Name	From	To	Classification	Length	Pavement Width	Pavement Area
S1	1208-G3	5	SS-025848	SUNNY MESA RD	BEGIN	CANYON BLUFF CT	Residential	154	40	6160
S1	1209-H1	5	SS-026527	TIMSFORD RD	WATERTON RD	HASBROOK RD	Residential	612	32	19584
S1	1209-H1	5	SS-026534	TIPPERARY WY	NORTH BROOKVILLE DR	RAMSDELL CT	Residential	532	36	19152
S1	1209-J1	5	SS-028197	WALKING FERN CV	WILLS CREEK RD	END	Residential	537	30	16110
S1	1209-H1	5	SS-028320	WATERTON RD	TIMSFORD RD	HASBROOK RD	Residential	724	32	23168
S1	1209-H1	5	SS-028321	WATERTON RD	COHANSEY RD	TIMSFORD RD	Residential	330	32	10560
S1	1209-H1	5	SS-028322	WATERTON RD	SPRING CANYON RD	COHANSEY RD	Residential	201	32	6432
S1	1170-B7	5	SS-028338	WAVERLY DOWNS LN	WAVERLY DOWNS WY	WERRIS CREEK LN	Residential	473	36	17028
S1	1170-B7	5	SS-028339	WAVERLY DOWNS LN	WERRIS CREEK LN	GABLE RIDGE RD	Residential	196	36	7056
S1	1209-D5	5	SS-028625	WESTONHILL DR	COVINA CR	GOLD COAST DR	Residential	250	40	10000
S1	1209-D5	5	SS-028626	WESTONHILL DR	COVINA ST	COVINA CR	Residential	255	40	10200
S1	1209-D5	5	SS-028627	WESTONHILL DR	LONGWOOD ST	COVINA ST	Residential	248	40	9920
S1	1209-D5	5	SS-028628	WESTONHILL DR	FERNDALE ST	LONGWOOD ST	Residential	249	40	9960
S1	1209-D5	5	SS-028629	WESTONHILL DR	JADE COAST DR	FERNDALE ST	Residential	243	40	9720
S1	1208-G3	5	SS-028683	WHISPERING HEIGHTS LN	WINDWARD RIDGE WY	END	Residential	122	30	3660
S1	1208-G3	5	SS-028684	WHISPERING HEIGHTS LN	SORRENTO VALLEY BL	WINDWARD RIDGE WY	Residential	473	30	14190
S1	1209-J1	5	SS-028851	WILLS CREEK RD	OAK FERN CT	WALKING FERN CV	Local	225	40	9000
S1	1209-J1	5	SS-028852	WILLS CREEK RD	LADY FERN CT	OAK FERN CT	Local	707	40	28280
S1	1209-J2	5	SS-028853	WILLS CREEK RD	BEECH FERN CT	LADY FERN CT	Local	380	40	15200
S1	1209-J2	5	SS-028854	WILLS CREEK RD	ASH CREEK PL	BEECH FERN CT	Local	315	40	12600
S1	1209-J2	5	SS-028856	WILLS CREEK RD	HOLLY FERN WY	ASH CREEK PL	Local	639	40	25560
S1	1210-A2	5	SS-028857	WILLS CREEK RD	SPRUCE RUN DR	HOLLY FERN WY	Local	523	40	20920
S1	1209-H1	5	SS-028884	WINCHECK RD	PICKFORD RD	NORTH BROOKVILLE D	Residential	436	32	13952
S1	1208-G3	5	SS-028934	WINDWARD RIDGE WY	WHISPERING HEIGHTS LN	MESA TOP PL	Residential	212	30	6360
S1	1208-G3	5	SS-028935	WINDWARD RIDGE WY	MESA TOP PL	SORRENTO VALLEY BL	Residential	503	30	15090
							Miles:	13.8		3,011,578

City of San Diego
 General Services Department/Street Division
 Street Resurfacing Program
 Fiscal Year 2008
 Proposed Slurry Seal Locations Group S1
 Council District 6

000776

Project Name	Map Coordinate	CD	Segment ID	Street Name	From	To	Classification	Length	Pavement Width	Pavement Area
S1	1248-H1	6	SS-001693	ACUNA ST	LIMERICK AV	SAGASTI AV	Residential	388	36	13968
S1	1249-E6	6	SS-001810	ADMIRAL AV	EPAULETTE ST	AMULET ST	Residential	367	36	13212
S1	1248-H4	6	SS-002099	ALDFORD PL	ALDFORD PL	CHASEWOOD DR	Residential	745	30	22350
S1	1248-H4	6	SS-002100	ALDFORD PL	ROLLSREACH DR	ALDFORD DR	Residential	207	30	6210
S1	1248-J3	6	SS-002390	AMOROSO ST	ANASTASIA ST	ECKSTROM AV	Residential	547	30	16410
S1	1248-J3	6	SS-002391	AMOROSO ST	HATTON ST	ANASTASIA ST	Residential	492	30	14760
S1	1248-J3	6	SS-002415	ANASTASIA ST	ARDMORE ST	PETIT ST	Residential	583	36	20988
S1	1248-J3	6	SS-002416	ANASTASIA ST	SALERNO ST	ARDMORE ST	Residential	266	36	9576
S1	1249-A4	6	SS-002504	ANTIEM ST	BELDEN ST	ASHFORD ST	Residential	1011	32	32352
S1	1249-A3	6	SS-002687	ARGYLE ST	BATISTA ST	SALERNO ST	Residential	234	36	8424
S1	1249-A3	6	SS-002688	ARGYLE ST	BEN ST	BATISTA ST	Residential	252	36	9072
S1	1249-A3	6	SS-002759	ARMSTRONG ST	ASHFORD ST	ANTIEM ST	Residential	291	36	10476
S1	1249-A3	6	SS-002762	ARMSTRONG ST	SALIZAR ST	BATISTA ST	Residential	525	40	21000
S1	1249-A3	6	SS-002763	ARMSTRONG ST	BEAL ST	SALIZAR ST	Residential	263	40	28520
S1	1249-A4	6	SS-002764	ARMSTRONG ST	BLIX ST	BEAL ST	Residential	713	40	28520
S1	1249-A4	6	SS-002765	ARMSTRONG ST	BEN ST	BLIX ST	Residential	255	40	10200
S1	1249-A4	6	SS-002766	ARMSTRONG ST	BRENTWOOD ST	BEN ST	Residential	251	40	10040
S1	1249-A4	6	SS-002767	ARMSTRONG ST	BURBANK ST	BRENTWOOD ST	Residential	249	40	9960
S1	1249-A3	6	SS-002910	ASHFORD ST	HATTON ST	ECKSTROM AV	Local	817	40	32680
S1	1249-A4	6	SS-002985	ATLAS ST	BEAGLE ST	BELDEN ST	Residential	1054	36	37944
S1	1268-F3	6	SS-003286	AZUSA ST	RILEY ST	LAURETTA ST	Residential	269	40	10760
S1	1249-A4	6	SS-003357	BAGDAD ST	BEN ST	ASHFORD ST	Residential	639	40	25560
S1	1249-E7	6	SS-003628	BARTEL PL	BARTEL ST	END	Residential	256	36	9216
S1	1249-E7	6	SS-003629	BARTEL PL	RONDA AV	BARTEL ST	Residential	254	36	9144
S1	1248-F6	6	SS-003677	BAY SUMMIT PL	TESLA ST	END	Residential	110	30	3300
S1	1248-F6	6	SS-003678	BAY SUMMIT PL	BEGIN	TESLA ST	Residential	272	30	8160
S1	1248-J2	6	SS-003781	BEADNELL WY	BERWICK DR	CANNINGTON DR	Residential	1340	40	53600

City of San Diego
 General Services Department/Street Division
 Street Resurfacing Program
 Fiscal Year 2008
 Proposed Slurry Seal Locations Group S1
 Council District 6

000777

Project Name	Map Coordinate	CD	Segment ID	Street Name	From	To	Classification	Length	Pavement Width	Pavement Area
S1	1248-H2	6	SS-003782	BEADNELL WY	CANNINGTON DR	MT ABERNATHY AV	Residential	1410	40	56400
S1	1249-A4	6	SS-003799	BEAL ST	ARMSTRONG ST	BELFORD ST	Residential	240	36	8640
S1	1249-A4	6	SS-003800	BEAL ST	BLIX ST	ARMSTRONG ST	Residential	232	36	8352
S1	1249-A4	6	SS-003801	BEAL ST	ATLAS ST	ANTIEM ST	Residential	283	36	10188
S1	1249-A4	6	SS-003802	BEAL ST	BUDD ST	ATLAS ST	Residential	235	36	8460
S1	1249-A4	6	SS-003803	BEAL ST	ASHFORD ST	ANTIEM ST	Residential	275	36	9900
S1	1249-A4	6	SS-003900	BELDEN ST	ATLAS ST	BUDD ST	Residential	265	36	9540
S1	1249-A4	6	SS-003901	BELDEN ST	BUDD ST	END	Residential	190	36	6840
S1	1249-A3	6	SS-003966	BEN ST	SALIZAR ST	ARGYLE ST	Residential	756	30	22680
S1	1249-A4	6	SS-003967	BEN ST	ARMSTRONG ST	BAGDAD ST	Residential	502	40	20080
S1	1248-E2	6	SS-004112	BERTHA CT	BERTHA ST	END	Residential	189	30	5670
S1	1248-E2	6	SS-004113	BERTHA ST	ROLFE RD	BERTHA CT	Residential	219	30	6570
S1	1248-E2	6	SS-004114	BERTHA ST	SERI ST	BERTHA CT	Residential	537	30	16110
S1	1249-A4	6	SS-004421	BLIX ST	ARMSTRONG ST	BEAL ST	Residential	762	36	27432
S1	1248-E6	6	SS-004542	BONANZA AV	BEGIN	CHICAGO ST	Residential	343	30	10290
S1	1249-A4	6	SS-005104	BUDD ST	BELDEN ST	BEAL ST	Residential	742	36	26712
S1	1248-D5	6	SS-005132	BUNKER HILL ST	ALLEY (N OF TRENTON)	TRENTON AV	Residential	120	40	4800
S1	1228-E7	6	SS-006742	CAYWOOD ST	DUBOIS DR	PROVIDENCE RD	Residential	260	36	9360
S1	1228-E7	6	SS-006743	CAYWOOD ST	OVID PL	DUBOIS DR	Residential	489	36	17604
S1	1228-E7	6	SS-006744	CAYWOOD ST	APPLETON ST	OVID PL	Residential	500	36	18000
S1	1228-F7	6	SS-006912	CHAMPLAIN WY	NEW HAVEN RD	END	Residential	258	30	7740
S1	1248-E5	6	SS-007112	CHICAGO ST	BALTIMORE ST	BAKER ST	Residential	237	40	9480
S1	1248-E5	6	SS-007113	CHICAGO ST	MACTIBBY ST	BALTIMORE ST	Residential	743	40	29720
S1	1248-E6	6	SS-007114	CHICAGO ST	CRETE ST	MACTIBBY ST	Residential	261	40	10440
S1	1248-E6	6	SS-007115	CHICAGO ST	AERONCA AV	CRETE ST	Residential	232	40	9280
S1	1248-E6	6	SS-007116	CHICAGO ST	PIPER ST	AERONCA AV	Residential	163	40	6520
S1	1248-E6	6	SS-007117	CHICAGO ST	DEWES WY	PIPER ST	Residential	228	40	9120

City of San Diego
 General Services Department/Street Division
 Street Resurfacing Program
 Fiscal Year 2008
 Proposed Slurry Seal Locations Group S1
 Council District 6

000778

Project Name	Map Coordinate	CD	Segment ID	Street Name	From	To	Classification	Length	Pavement Width	Pavement Area
S1	1248-E6	6	SS-007118	CHICAGO ST	BONANZA AV	DEWES WY	Residential	244	40	9760
S1	1248-E6	6	SS-007119	CHICAGO ST	CESSNA ST	BONANZA AV	Residential	397	40	15880
S1	1248-F6	6	SS-007274	CLAIREMONT DR	BURGENER BL	IROQUOIS AV	Major	1198	82	98236
S1	1248-G7	6	SS-008900	DEERPARK DR	JELLETT ST	HUXLEY ST	Residential	798	36	28728
S1	1248-G7	6	SS-008901	DEERPARK DR	LISTER ST	JELLETT ST	Residential	994	36	35784
S1	1248-G7	6	SS-008902	DEERPARK DR	JULY ST	LISTER ST	Residential	901	36	32436
S1	1228-E7	6	SS-009487	DUBOIS DR	LODI ST	COLE ST	Residential	215	40	8600
S1	1228-E7	6	SS-009488	DUBOIS DR	CAYWOOD ST	LODI ST	Residential	282	40	11280
S1	1228-E7	6	SS-009489	DUBOIS DR	APPLETON ST	CAYWOOD ST	Residential	1028	40	41120
S1	1228-F7	6	SS-009490	DUBOIS DR	CONRAD AV	APPLETON ST	Residential	385	40	15400
S1	1248-F6	6	SS-009917	EDISON ST	GESNER ST	TESLA ST	Residential	412	28	11536
S1	1248-F6	6	SS-009918	EDISON ST	TESLA ST	CLAIREMONT DR	Residential	752	28	21056
S1	1248-E7	6	SS-010418	ERIE ST	KANE ST	JELLETT ST	Residential	442	40	17680
S1	1248-C1	6	SS-010929	FAWN AV	HIDALGO AV	ISLETA AV	Residential	227	30	6810
S1	1248-C1	6	SS-010930	FAWN AV	ISLETA AV	END	Residential	139	30	4170
S1	1268-F3	6	SS-011745	GAINES ST	NAPA ST	AZUSA ST	Residential	941	40	37640
S1	1228-C7	6	SS-011778	GALLATIN WY	HAVASUPAI AV	DELLA PL	Residential	421	40	16840
S1	1248-C1	6	SS-011779	GALLATIN WY	LUNA AV	HAVASUPAI AV	Residential	320	36	11520
S1	1228-C7	6	SS-011780	GALLATIN WY	EDWIN PL	DELLA PL	Residential	594	36	21384
S1	1248-E7	6	SS-011793	GALVESTON ST	JELLETT ST	INGULF ST	Residential	428	40	17120
S1	1228-D7	6	SS-011952	GAYLORD DR	ARLINGTON ST	AVONDALE ST	Residential	259	36	9324
S1	1228-D7	6	SS-011953	GAYLORD DR	ARMITAGE ST	ARLINGTON ST	Residential	366	36	13176
S1	1228-D7	6	SS-011957	GAYLORD DR	CONRAD AV	MERRIMAC AV	Residential	260	36	9360
S1	1248-D1	6	SS-011958	GAYLORD DR	MARTHA ST	CONRAD AV	Residential	252	36	9072
S1	1248-D1	6	SS-011959	GAYLORD DR	CHRISTINE ST	MARTHA ST	Residential	182	36	6552
S1	1248-D1	6	SS-011960	GAYLORD DR	JENNIFER ST	CHRISTINE ST	Residential	273	36	9828
S1	1248-D2	6	SS-011975	GEDDES DR	LA CROSSE AV	MORAGA AV	Residential	264	40	10560

City of San Diego
 General Services Department/Street Division
 Street Resurfacing Program
 Fiscal Year 2008
 Proposed Slurry Seal Locations Group S1
 Council District 6

00779

Project Name	Map Coordinate	CD	Segment ID	Street Name	From	To	Classification	Length	Pavement Width	Pavement Area
S1	1248-D2	6	SS-011976	GEDDES DR	KAMLOOP AV	LA CROSSE AV	Residential	249	40	9960
S1	1248-C2	6	SS-011978	GEDDES DR	HUERFANO AV	KAMLOOP AV	Residential	664	40	26560
S1	1248-F6	6	SS-012090	GESNER PL	GESNER ST	END	Residential	97	28	2716
S1	1248-E6	6	SS-012091	GESNER ST	GESNER PL	EDISON ST	Residential	300	28	8400
S1	1248-E6	6	SS-012093	GESNER ST	BAY CANYON CT	GESNER PL	Residential	554	28	15512
S1	1248-E7	6	SS-012095	GESNER ST	FRANKFORT ST	BAY CANYON CT	Residential	127	28	3556
S1	1248-C1	6	SS-012797	GUILITTOY AV	ISLETA AV	GUILITTOY CT	Residential	401	30	12030
S1	1248-C1	6	SS-012798	GUILITTOY AV	GUILITTOY CT	JUTLAND DR	Residential	352	30	10560
S1	1248-C1	6	SS-012799	GUILITTOY CT	BEGIN	GUILITTOY AV	Residential	139	30	4170
S1	1248-C1	6	SS-012896	HIDAS AV	ISLETA AV	JUTLAND DR	Residential	931	30	27930
S1	1249-A3	6	SS-013172	HATTON ST	MUSTANG ST	ASHFORD ST	Residential	299	36	10764
S1	1249-A3	6	SS-013173	HATTON ST	AMOROSO ST	MUSTANG ST	Residential	245	36	8820
S1	1248-J3	6	SS-013174	HATTON ST	BATISTA ST	SALERNO ST	Residential	256	36	9216
S1	1248-J3	6	SS-013178	HATTON ST	SALERNO ST	AMOROSO ST	Residential	857	36	30852
S1	1248-C1	6	SS-013180	HAVASUPAI AV	GALLATIN WY	WYANDOTTE AV	Residential	392	40	15680
S1	1248-G7	6	SS-013904	HUXLEY ST	DEERPARK DR	COWLEY WY	Residential	229	36	8244
S1	1248-F7	6	SS-013905	HUXLEY ST	BURGENER BL	DEERPARK DR	Residential	294	36	10584
S1	1248-E2	6	SS-014103	INDIAN WY	POCAHONTAS AV	GILA AV	Residential	256	36	9216
S1	1248-E2	6	SS-014105	INDIAN WY	CLAIREMONT DR	GILA AV	Residential	288	36	10368
S1	1248-C1	6	SS-014311	ISLETA AV	HIDAS AV	IDLEWILD WY	Residential	223	30	6690
S1	1248-C1	6	SS-014312	ISLETA AV	GUILITTOY AV	HIDAS AV	Residential	214	30	6420
S1	1248-C1	6	SS-014313	ISLETA AV	FAWN AV	GUILITTOY AV	Residential	269	30	8070
S1	1248-G7	6	SS-014566	JELLETT ST	BURGENER BL	DEERPARK DR	Residential	296	36	10656
S1	1248-F6	6	SS-014744	JUMANO AV	KAIBAB CT	HURON AV	Residential	576	36	20736
S1	1248-F6	6	SS-014745	JUMANO AV	HURON AV	IROQUOIS AV	Residential	604	36	21744
S1	1248-F6	6	SS-014746	JUMANO AV	HURON AV	KAIBAB CT	Residential	398	36	14328
S1	1248-C2	6	SS-014884	KAMLOOP AV	HUERFANO AV	INNUIT AV	Residential	237	36	8532

City of San Diego
 General Services Department/Street Division
 Street Resurfacing Program
 Fiscal Year 2008
 Proposed Slurry Seal Locations Group S1
 Council District 6

00780

Project Name	Map Coordinate	CD	Segment ID	Street Name	From	To	Classification	Length	Pavement Width	Pavement Area
S1	1248-E1	6	SS-015891	LAKEHURST AV	COCONINO WY	CLAIREMONT DR	Residential	348	40	13920
S1	1248-G7	6	SS-016589	LISTER ST	DEERPARK DR	COWLEY WY	Residential	266	30	7980
S1	1249-C5	6	SS-017078	MACAWA AV	LARKDALE AV	AFTON RD	Residential	770	40	30800
S1	1228-E7	6	SS-017819	MAYFLOWER WY	LODI ST	PROVIDENCE RD	Residential	382	36	13752
S1	1228-E7	6	SS-017820	MAYFLOWER WY	PROVIDENCE RD	NEW HAVEN RD	Residential	247	36	8892
S1	1228-E7	6	SS-017821	MAYFLOWER WY	NEW HAVEN RD	END	Residential	65	36	2340
S1	1249-E6	6	SS-018008	MELBOURNE DR	RONDA AV	HECTOR AV	Residential	1308	36	47088
S1	1249-E6	6	SS-018010	MELBOURNE DR	SHAWN AV	IRVINGTON AV	Residential	574	41	23534
S1	1248-B1	6	SS-018746	MONONGAHELA ST	TONTO WY	HAVASUPAI AV	Residential	250	36	9000
S1	1248-B1	6	SS-018747	MONONGAHELA ST	HAVASUPAI AV	LUNA AV	Residential	255	36	9180
S1	1248-H3	6	SS-019174	MT ACKERMAN DR	MT ABRAHAM AV	MT ALBERTINE AV	Residential	1195	36	43020
S1	1248-G4	6	SS-019278	MT BLACKBURN AV	MT ARARAT DR	MT BLANCA DR	Residential	1294	36	46584
S1	1249-A3	6	SS-019540	MUSTANG ST	HATTON ST	ECKSTROM AV	Residential	917	30	27510
S1	1249-C5	6	SS-019771	NEVA AV	LARKDALE AV	AFTON RD	Residential	686	36	24696
S1	1228-F7	6	SS-019783	NEW HAVEN PL	NEW HAVEN RD	END	Residential	332	30	9960
S1	1228-E7	6	SS-019784	NEW HAVEN RD	CHAMPLAIN WY	MAYFLOWER WY	Residential	465	36	16740
S1	1228-F7	6	SS-019785	NEW HAVEN RD	NEW HAVEN PL	CHAMPLAIN WY	Residential	335	36	12060
S1	1228-F7	6	SS-019786	NEW HAVEN RD	APPLETON ST	NEW HAVEN PL	Residential	412	36	14832
S1	1228-F7	6	SS-019787	NEW HAVEN RD	CONRAD AV	APPLETON ST	Residential	711	36	25596
S1	1228-E7	6	SS-020814	OVID PL	BEGIN	END	Residential	52	40	2080
S1	1228-E7	6	SS-020815	OVID PL	BEGIN	CAYWOOD ST	Residential	428	36	15408
S1	1228-E7	6	SS-020816	OVID PL	APPLETON ST	END	Residential	238	36	8568
S1	1248-D4	6	SS-020980	PADUCAH DR	CADDEN DR	MORAGA PL	Residential	1434	36	51624
S1	1248-D2	6	SS-022027	POCAHONTAS AV	MABON PL	JOPLIN AV	Residential	489	36	17604
S1	1248-E2	6	SS-022028	POCAHONTAS AV	INDIAN WY	MABON PL	Residential	451	36	16236
S1	1228-E7	6	SS-022438	PROVIDENCE RD	CAYWOOD ST	MAYFLOWER WY	Residential	548	36	19728
S1	1228-E7	6	SS-022439	PROVIDENCE RD	APPLETON ST	CAYWOOD ST	Residential	1027	36	36972

City of San Diego
 General Services Department/Street Division
 Street Resurfacing Program
 Fiscal Year 2008
 Proposed Slurry Seal Locations Group S1
 Council District 6

000781

Project Name	Map Coordinate	CD	Segment ID	Street Name	From	To	Classification	Length	Pavement Width	Pavement Area
S1	1228-F7	6	SS-022440	PROVIDENCE RD	CONRAD AV	APPLETON ST	Residential	557	36	20052
S1	1249-E7	6	SS-023476	RONDA AV	MELBOURNE DR	EILEEN DR	Residential	804	36	28944
S1	1249-A3	6	SS-023621	ROSETTA CT	SALIZAR ST	END	Residential	382	30	11460
S1	1248-J3	6	SS-023901	SALERNO ST	ANASTASIA ST	HATTON ST	Residential	376	36	13536
S1	1249-A3	6	SS-023902	SALERNO ST	ARMSTRONG ST	ARGYLE ST	Residential	679	30	20370
S1	1249-A3	6	SS-023920	SALIZAR ST	ARMSTRONG ST	TIARA ST	Residential	250	30	7500
S1	1249-A3	6	SS-023921	SALIZAR ST	TIARA ST	BEN ST	Residential	253	30	7590
S1	1249-A3	6	SS-023922	SALIZAR ST	BEN ST	ROSETTA CT	Residential	249	30	7470
S1	1249-A3	6	SS-023923	SALIZAR ST	ROSETTA CT	ASHFORD ST	Residential	431	30	12930
S1	1249-D5	6	SS-024210	SANDROCK RD	BEGIN	CABRILLO MESA DR	Residential	488	24	11712
S1	1249-E6	6	SS-024855	SHAWN AV	MELBOURNE DR	MISSION VILLAGE DR	Residential	276	81	22356
S1	1249-E6	6	SS-024856	SHAWN AV	AMULET ST	MELBOURNE DR	Residential	265	81	21465
S1	1249-E6	6	SS-024857	SHAWN AV	BEGIN	AMULET ST	Residential	91	81	7371
S1	1248-E4	6	SS-025501	STACY AV	TOMAHAWK LN	STACY PL	Residential	260	36	9360
S1	1248-E4	6	SS-025502	STACY AV	STACY PL	UTE DR	Residential	250	36	9000
S1	1248-E4	6	SS-025503	STACY PL	STACY AV	END	Residential	310	30	9300
S1	1248-E5	6	SS-025798	SUMTER ST	ZOE ST	BAKER ST	Residential	222	30	6660
S1	1249-A3	6	SS-026479	TIARA ST	SALIZAR ST	BATISTA ST	Residential	534	30	16020
S1	1248-F4	6	SS-026577	TOMAHAWK LN	STACY AV	UTE DR	Residential	1386	36	49896
S1	1228-B7	6	SS-026607	TONTO WY	WYANDOTTE AV	EPINETTE AV	Residential	221	30	6630
S1	1248-B1	6	SS-026608	TONTO WY	EPINETTE AV	MONONGAHELA ST	Residential	969	30	29070
S1	1248-F4	6	SS-027298	UTE DR	STACY AV	WACO ST	Residential	856	36	30816
S1	1248-E4	6	SS-027299	UTE DR	TOMAHAWK LN	WACO ST	Residential	278	40	11120
S1	1248-E4	6	SS-027300	UTE DR	STACY AV	CLAIREMONT DR	Residential	323	40	12920
S1	1248-E5	6	SS-029244	ZOE ST	BALTIMORE ST	SUMTER ST	Residential	371	36	13356
							Miles:	13.8		2,678,104

City of San Diego
 General Services Department/Street Division
 Street Resurfacing Program
 Fiscal Year 2008
 Proposed Slurry Seal Locations Group S1
 Council District 7

000782

Project Name	Map Coordinate	CD	Segment ID	Street Name	From	To	Classification	Length	Pavement Width	Pavement Area
S1	1270-C2	7	SS-001451	63RD ST	MARY LANE DR	MONTEZUMA RD	Local	237	36	8532
S1	1270-E2	7	SS-001486	67TH ST	MOHAWK ST	MOHAWK ST	Residential	100	40	4000
S1	1270-E3	7	SS-001488	67TH ST	SHANNON AV	AMHERST ST	Residential	331	30	9930
S1	1270-E3	7	SS-001489	67TH ST	ROSEFIELD DR	SHANNON ST	Residential	205	30	6150
S1	1270-E2	7	SS-001495	67TH ST	EL CAJON BL	MOHAWK ST	Residential	411	40	16440
S1	1270-E3	7	SS-001500	68TH ST	SOLITA AV	ROSEFIELD DR	Residential	846	36	30456
S1	1270-E5	7	SS-001521	69TH ST	WAITE DR	VERONICA AV	Residential	253	36	9108
S1	1270-D3	7	SS-001679	ACORN ST	SEMINOLE DR	CATHERINE AV	Residential	339	30	10170
S1	1270-E1	7	SS-002310	ALVARADO RD	RESERVOIR DR	70TH ST	Local	3419	40	136760
S1	1270-E2	7	SS-002371	AMHERST ST	69TH PL	70TH ST	Residential	258	40	10340
S1	1270-E2	7	SS-002372	AMHERST ST	69TH ST	69TH PL	Residential	450	40	18000
S1	1270-E2	7	SS-002373	AMHERST ST	68TH ST	69TH ST	Residential	584	40	23360
S1	1270-E2	7	SS-002374	AMHERST ST	68TH ST	68TH ST	Residential	101	40	4040
S1	1270-E2	7	SS-002375	AMHERST ST	67TH ST	68TH ST	Residential	739	40	29560
S1	1249-G1	7	SS-002517	ANTIGUA BL	RANETA LN	CLAIREMONT MESA BL	Collector	323	64	20672
S1	1249-G1	7	SS-002521	ANTIGUA BL	EDGE PARK WY	RIMVIEW WY	Collector	208	64	13312
S1	1270-E4	7	SS-002595	ARAGON DR	CELIA VISTA DR	UNIVERSITY AV	Local	2116	40	84640
S1	1270-E6	7	SS-002599	ARAGON DR	LIVINGSTON ST	WAITE DR	Local	1268	36	45648
S1	1270-E2	7	SS-003555	BARBARA ANN PL	BOCAW PL	END	Residential	438	30	13140
S1	1250-G6	7	SS-004442	BLUE LAKE DR	LAKE LEVEN DR	TWIN LAKE DR	Residential	307	40	12280
S1	1250-G6	7	SS-004444	BLUE LAKE DR	LAKE LOMOND DR	LAKE LEVEN DR	Residential	286	40	11440
S1	1250-G6	7	SS-004445	BLUE LAKE DR	LAKE LUCERNE DR	LAKE LOMOND DR	Residential	301	40	12040
S1	1270-E2	7	SS-004503	BOCAW PL	BARBARA ANN PL	SARANAC ST	Residential	509	36	18324
S1	1249-J6	7	SS-005154	BURGUNDY ST	ORCUTT AV	ZION AV	Residential	792	36	28512
S1	1249-J6	7	SS-005155	BURGUNDY ST	GLACIER AV	ORCUTT AV	Residential	738	36	26568
S1	1269-G1	7	SS-005773	CAM DEL RIO NORTH	WARD RD	FAIRMOUNT AV	Collector	2818	40	112720
S1	1270-B3	7	SS-007615	COLLIER AV	54TH ST	55TH ST	Residential	1013	25	25325

City of San Diego
 General Services Department/Street Division
 Street Resurfacing Program
 Fiscal Year 2008
 Proposed Slurry Seal Locations Group S1
 Council District 7

00783

Project Name	Map Coordinate	CD	Segment ID	Street Name	From	To	Classification	Length	Pavement Width	Pavement Area
S1	1250-J2	7	SS-008127	COWLES MTN BL	RAINSWEPT WY	END	Collector	276	68	18768
S1	1250-J2	7	SS-008128	COWLES MTN BL	MORNING MIST CT	RAINSWEPT WY	Collector	396	68	26928
S1	1250-J3	7	SS-008129	COWLES MTN BL	SUNTREE PL	MORNING MIST CT	Collector	275	68	18700
S1	1250-J3	7	SS-008130	COWLES MTN BL	ACUFF DR	SUNTREE PL	Collector	254	68	17272
S1	1250-J3	7	SS-008131	COWLES MTN BL	REGNER RD	ACUFF DR	Collector	889	68	60452
S1	1250-J3	7	SS-008132	COWLES MTN BL	COLESHILL DR	REGNER RD	Collector	882	68	59976
S1	1250-H3	7	SS-008133	COWLES MTN BL	BOULDER LAKE AV	COLESHILL DR	Collector	1067	68	72556
S1	1250-H4	7	SS-008134	COWLES MTN BL	WHELAN DR	BOULDER LAKE AV	Collector	766	68	52088
S1	1250-H4	7	SS-008135	COWLES MTN BL	TOMMY DR	WHELAN DR	Collector	1440	68	97920
S1	1270-A1	7	SS-009379	DORMAN DR	DROVER DR	END	Residential	561	30	16830
S1	1270-A1	7	SS-009474	DROVER DR	DORMAN DR	END	Residential	349	36	12564
S1	1270-A1	7	SS-009475	DROVER DR	BIXEL DR	DORMAN DR	Residential	495	36	17820
S1	1270-A1	7	SS-009476	DROVER DR	REMINGTON RD	BIXEL DR	Residential	434	36	15624
S1	1270-A1	7	SS-009477	DROVER DR	WALSH WY	REMINGTON RD	Residential	198	36	7128
S1	1270-F2	7	SS-009957	EL CAJON BL	HARBINSON AV	73RD ST	Major	294	33	9702
S1	1270-F2	7	SS-009958	EL CAJON BL	72ND ST	HARBINSON AV	Major	389	33	12837
S1	1270-F2	7	SS-009959	EL CAJON BL	71ST ST	72ND ST	Major	679	33	22407
S1	1270-D4	7	SS-010497	ESTELLE ST	ARENDO DR	BRADFORD ST	Residential	926	30	27780
S1	1269-J4	7	SS-010542	EUCLID AV	TROJAN AV	EL CAJON BL	Collector	410	36	14760
S1	1270-D2	7	SS-010692	EWING ST	TIPTON ST	RINCON ST	Residential	348	36	12528
S1	1270-D2	7	SS-010693	EWING ST	MONTEZUMA RD	TIPTON ST	Residential	236	36	8496
S1	1270-C5	7	SS-011944	GAYLE ST	HUGHES ST	ROCK ST	Residential	1498	36	53928
S1	1249-J7	7	SS-012169	GLACIER AV	CRAWFORD ST	BURGUNDY ST	Residential	289	36	10404
S1	1249-J7	7	SS-012170	GLACIER AV	BURGUNDY ST	DELBARTON ST	Residential	304	36	10944
S1	1270-D5	7	SS-012175	GLADE ST	BOREN ST	COLLEGE (FTG) AV	Residential	260	36	9360
S1	1270-D6	7	SS-013165	HASTY ST	THORN ST	STREAMVIEW DR	Residential	831	36	29916
S1	1270-A1	7	SS-013409	HEWLETT DR	MANHASSET DR	REMINGTON RD	Residential	804	36	28944

City of San Diego
 General Services Department/Street Division
 Street Resurfacing Program
 Fiscal Year 2008
 Proposed Slurry Seal Locations Group S1
 Council District 7

000784

Project Name	Map Coordinate	CD	Segment ID	Street Name	From	To	Classification	Length	Pavement Width	Pavement Area
S1	1270-A2	7	SS-013410	HEWLETT DR	COLLEGE GARDENS CT	MANHASSET DR	Residential	276	36	9936
S1	1270-A2	7	SS-013411	HEWLETT DR	STONE CT	COLLEGE GARDENS CT	Residential	263	36	9468
S1	1250-D4	7	SS-013476	HIGH WINDS WY	LAZY CLOUDS PT	TOWN VIEW LN	Residential	230	36	8280
S1	1250-D4	7	SS-013477	HIGH WINDS WY	RIDGE ROUTE RD	LAZY CLOUDS PT	Residential	146	36	5256
S1	1250-D4	7	SS-013478	HIGH WINDS WY	BEGIN	RIDGE ROUTE RD	Residential	214	30	6420
S1	1229-G7	7	SS-015480	LA DUENA WY	AMARO DR	GUINCHO RD	Residential	557	36	20052
S1	1250-G6	7	SS-015841	LAKE LEVEN DR	BLUE LAKE DR	LAKE REE AV	Residential	811	36	29196
S1	1250-G6	7	SS-015843	LAKE LOMOND DR	BLUE LAKE DR	LAKE REE AV	Residential	854	36	30744
S1	1250-G6	7	SS-015845	LAKE LUCERNE DR	BLUE LAKE DR	LAKE REE AV	Residential	880	36	31680
S1	1251-A4	7	SS-015849	LAKE MURRAY BL	FERGUSON WY	MULVANEY DR	Collector	1428	68	97104
S1	1251-A4	7	SS-015871	LAKE MURRAY BL	NAVAJO RD	FERGUSON WY	Collector	1433	44	63052
S1	1270-E3	7	SS-016304	LENORE DR	SOLITA AV	SHANNON AV	Residential	854	30	25620
S1	1249-J1	7	SS-017513	MARIGOT PL	BEGIN	CLAIREMONT MESA BL	Residential	324	36	11664
S1	1229-H7	7	SS-018070	MENORCA DR	EL COMAL DR	PORTOBELO DR	Residential	824	32	26368
S1	1229-H7	7	SS-018071	MENORCA DR	MENORCA WY	EL COMAL DR	Residential	579	32	18528
S1	1270-D5	7	SS-019857	NEWSOME DR	BREMS ST	COLLEGE (FTG) AV	Residential	141	36	7668
S1	1229-G7	7	SS-020713	OROZCO RD	AVNDA CIRCO	AMARO DR	Residential	449	36	16164
S1	1229-H7	7	SS-022261	PORTOBELO CT	BEGIN	PORTOBELO DR	Residential	450	32	14400
S1	1270-D2	7	SS-023068	RESERVOIR CT	RESERVOIR DR	END	Residential	159	35	5565
S1	1270-D2	7	SS-023069	RESERVOIR DR	RESERVOIR CT	RESERVOIR LN	Local	916	40	36640
S1	1270-D2	7	SS-023070	RESERVOIR DR	MONTEZUMA RD	RESERVOIR CT	Local	530	40	21200
S1	1270-D1	7	SS-023071	RESERVOIR DR	RESERVOIR LN	ALVARADO RD	Local	1637	40	65480
S1	1270-D2	7	SS-023072	RESERVOIR LN	RESERVOIR DR	END	Residential	640	28	17920
S1	1270-D2	7	SS-023236	RINCON ST	EWING ST	EWING ST	Residential	574	36	20664
S1	1270-D3	7	SS-023425	ROLANDO BL	ALAMO DR	SOLITA AV	Local	154	50	7700
S1	1270-D4	7	SS-023427	ROLANDO BL	ARAGON WY	ARAGON DR	Local	387	30	11610
S1	1270-D3	7	SS-023433	ROLANDO BL	SOLITA AV	SERRANO PL	Local	908	46	41768

City of San Diego
 General Services Department/Street Division
 Street Resurfacing Program
 Fiscal Year 2008
 Proposed Slurry Seal Locations Group S1
 Council District 7

000785

Project Name	Map Coordinate	CD	Segment ID	Street Name	From	To	Classification	Length	Pavement Width	Pavement Area
S1	1270-D4	7	SS-023435	ROLANDO BL	UNIVERSITY AV	MALCOLM DR	Local	391	40	15640
S1	1249-J6	7	SS-024676	SEAMAN ST	ORCUTT AV	ZION AV	Residential	792	32	25344
S1	1249-J6	7	SS-024677	SEAMAN ST	DELBARTON ST	ORCUTT AV	Residential	737	36	26532
S1	1270-D3	7	SS-024753	SEMINOLE DR	ACORN ST	STANLEY AV	Local	499	40	19960
S1	1270-D3	7	SS-025217	SOLITA AV	ARAGON DR	ROLANDO BL	Residential	304	30	9120
S1	1270-D3	7	SS-025218	SOLITA AV	ROLANDO BL	VALENCIA DR	Local	304	30	9120
S1	1270-E3	7	SS-025219	SOLITA AV	VALENCIA DR	LENORE DR	Local	289	30	8670
S1	1270-E3	7	SS-025220	SOLITA AV	LENORE DR	67TH ST	Local	304	30	9120
S1	1270-E3	7	SS-025222	SOLITA AV	67TH ST	68TH ST	Local	674	25	16850
S1	1270-A2	7	SS-025637	STONE CT	BEGIN	HEWLETT DR	Residential	792	30	23790
S1	1270-D6	7	SS-025724	STREAMVIEW DR	GLADE ST	EGAN ST	Local	560	20	11200
S1	1270-D6	7	SS-025725	STREAMVIEW DR	EGAN ST	HASTY ST	Local	287	20	5740
S1	1250-C3	7	SS-026721	TOWN VIEW CT	TOWN VIEW LN	END	Residential	176	30	5280
S1	1250-C3	7	SS-026722	TOWN VIEW LN	TOWN VIEW TR	END	Residential	318	30	9540
S1	1250-C3	7	SS-026723	TOWN VIEW LN	TOWN VIEW CT	TOWN VIEW TR	Residential	285	36	10260
S1	1250-C4	7	SS-026724	TOWN VIEW LN	HIGH WINDS WY	TOWN VIEW CT	Residential	256	36	9216
S1	1250-C3	7	SS-026725	TOWN VIEW TR	TOWN VIEW LN	END	Residential	122	30	3660
S1	1250-G6	7	SS-027001	TWIN LAKE DR	BLUE LAKE DR	CEDAR LAKE AV	Residential	262	40	10480
S1	1250-G6	7	SS-027002	TWIN LAKE DR	CITY BOUNDARY	BLUE LAKE DR	Residential	251	40	10040
S1	1270-D3	7	SS-027338	VALENCIA DR	SOLITA AV	SHANNON AV	Residential	880	30	26400
S1	1230-A7	7	SS-027919	VIA VALARTA	AVNDA PLAYA CANCUN	ANTIGUA BL	Collector	819	64	52416
S1	1230-A7	7	SS-027920	VIA VALARTA	CAM PLAYA NORTE	AVNDA PLAYA CANCUN	Collector	206	64	13184
S1	1230-A7	7	SS-027921	VIA VALARTA	VIA PLAYA DE CORTES	CAM PLAYA NORTE	Collector	497	64	31808
S1	1250-A1	7	SS-027923	VIA VALARTA	VIA DOMINIQUE	COLLEGIO DR	Collector	871	64	55744
S1	1250-A1	7	SS-027924	VIA VALARTA	CLAIREMONT MESA BL.	VIA DOMINIQUE	Collector	471	64	30144
							Miles:	11.9		2,597,504

City of San Diego
 General Services Department/Street Division
 Street Resurfacing Program
 Fiscal Year 2008
 Proposed Slurry Seal Locations Group S1
 Council District 8

00736

Project Name	Map Coordinate	CD	Segment ID	Street Name	From	To	Classification	Length	Pavement Width	Pavement Area
S1	1289-D2	8	SS-000517	25TH ST	A ST	RUSS BL	Local	165	60	9900
S1	1289-D3	8	SS-000519	25TH ST	C ST	B ST	Local	380	60	22800
S1	1289-D3	8	SS-000520	25TH ST	BROADWAY	C ST	Local	380	60	22800
S1	1289-E3	8	SS-000603	28TH ST	TREAT ST	E ST	Local	163	38	6194
S1	1351-F3	8	SS-001914	AIRWAY RD	DUBLIN DR	EXCELLANTE ST	Collector	2025	20	40500
S1	1350-G2	8	SS-001987	ALAQUINAS DR	LA MARIQUITA SENDA	VIA DEL BARDO	Residential	877	36	31572
S1	1350-G2	8	SS-001989	ALAQUINAS DR	AVNDA DE LA MADRID	DIZA RD	Local	791	40	31640
S1	1350-E3	8	SS-003066	AVERIL RD	BLACKSHAW LN	SOUTH VISTA AV	Local	644	40	25760
S1	1350-E3	8	SS-003067	AVERIL RD	PEARL LN	BLACKSHAW LN	Local	281	40	11240
S1	1350-E3	8	SS-003068	AVERIL RD	SUNSET LN	PEARL LN	Local	196	40	7840
S1	1350-D3	8	SS-003508	BANDOLIER LN	CHAVEZ RD	END	Residential	256	30	7680
S1	1350-D3	8	SS-003509	BANDOLIER LN	WARDLOW AV	CHAVEZ RD	Residential	256	36	9216
S1	1350-F3	8	SS-004181	BEYER BL	SMYTHE AV	COTTONWOOD RD	Major	521	58	30218
S1	1289-C3	8	SS-005253	C ST	17TH ST	19TH ST	Major	563	52	29276
S1	1289-D3	8	SS-005254	C ST	25TH ST	26TH ST	Local	642	52	33384
S1	1351-D4	8	SS-005313	CACTUS RD	CACTUS CT	CALLE DE LINEA	Collector	1205	64	77120
S1	1350-F3	8	SS-005482	CALLE DE LA ALIANZA	CAM DE LAS SONRISAS	END	Residential	345	28	9660
S1	1351-D4	8	SS-005497	CALLE DE LINEA	BEGIN	CACTUS RD	Collector	1637	64	104768
S1	1350-G4	8	SS-005599	CALLE PRIMERA	SYCAMORE RD	WILLOW RD	Collector	1000	40	40000
S1	1350-F3	8	SS-005745	CAM DE LAS SONRISAS	AVNDA DE LA MADRID	CALLE DE LA ALIANZA	Residential	146	36	5256
S1	1350-F3	8	SS-005746	CAM DE LAS SONRISAS	CALLE DE LA ALIANZA	CAM DEL PROGRESO	Residential	248	28	6944
S1	1350-F3	8	SS-005766	CAM DEL PROGRESO	CAM DE LAS SONRISAS	END	Residential	360	28	10080
S1	1351-D2	8	SS-005830	CAM MAQUILADORA	CACTUS RD	OTAY HEIGHTS CT	Residential	428	50	21400
S1	1351-D2	8	SS-005831	CAM MAQUILADORA	OTAY HEIGHTS CT	END	Residential	318	50	15900
S1	1350-D3	8	SS-007046	CHAVEZ RD	BANDOLIER LN	GALVEZ CT	Residential	228	36	8208
S1	1350-D3	8	SS-007047	CHAVEZ RD	GALVEZ CT	MENENDEZ CT	Residential	233	36	8388
S1	1350-D3	8	SS-007048	CHAVEZ RD	MENENDEZ CT	VALENTINO ST	Residential	399	36	14364
S1	1349-J2	8	SS-007476	COCHABAMBA ST	ZORO WY	SATELLITE BL	Residential	266	30	7980

City of San Diego
 General Services Department/Street Division
 Street Resurfacing Program
 Fiscal Year 2008
 Proposed Slurry Seal Locations Group S1
 Council District 8

000727

Project Name	Map Coordinate	CD	Segment ID	Street Name	From	To	Classification	Length	Pavement Width	Pavement Area
S1	1349-J2	8	SS-007477	COCHABAMBA ST	ZORO WY	SOMBRERO SY	Residential	788	30	23640
S1	1330-G7	8	SS-008174	CRABAPPLE CT	FUCHSIA LN	END	Residential	233	30	6990
S1	1350-E3	8	SS-008364	CTE LORO	VIA DEL TANIDO	END	Residential	219	30	6570
S1	1330-C7	8	SS-008578	DAHLIA AV	DAHLIA CT	MADDEN AV	Residential	1054	36	37944
S1	1330-C7	8	SS-008579	DAHLIA CT	DAHLIA AV	DONAX AV	Residential	206	36	7416
S1	1350-C3	8	SS-008641	DALISAY ST	PIKAKE ST	INTERNATIONAL RD	Residential	487	36	17532
S1	1350-C3	8	SS-008642	DALISAY ST	INTERNATIONAL RD	DEEP HAVEN LN	Residential	488	36	17568
S1	1351-C1	8	SS-008769	DATSUN ST	OTAY VALLEY RD	HERITAGE RD	Collector	602	35	21070
S1	1350-C3	8	SS-008874	DEEP HAVEN LN	PIKAKE ST	DALISAY ST	Residential	625	36	22500
S1	1289-G6	8	SS-009070	DELTA ST	ACACIA ST	S 39TH ST	Residential	578	52	30056
S1	1330-A7	8	SS-009337	DONAX AV	18TH ST	SATURN BL	Residential	661	40	26440
S1	1330-C7	8	SS-009339	DONAX AV	27TH (SB) ST	DAHLIA CT	Residential	107	36	3852
S1	1330-C7	8	SS-009340	DONAX AV	DAHLIA CT	MADDEN AV	Residential	1040	36	37440
S1	1289-D3	8	SS-009671	E ST	24TH ST	25TH ST	Residential	681	52	35412
S1	1289-E3	8	SS-031267	E ST	BEGIN	30TH ST	Residential	285	24	6840
S1	1289-C3	8	SS-010728	F ST	SR-94 RA	21ST ST	Residential	301	40	12040
S1	1289-C3	8	SS-010729	F ST	21ST ST	22ND ST	Residential	280	52	14560
S1	1289-C3	8	SS-010730	F ST	22ND ST	23RD ST	Residential	264	52	13728
S1	1289-C3	8	SS-010731	F ST	23RD ST	24TH ST	Residential	206	52	10712
S1	1289-D3	8	SS-010732	F ST	24TH ST	25TH ST	Residential	681	52	35412
S1	1330-G7	8	SS-030209	FIRETHORN ST	PALM (SB) AV	FUCHSIA LN	Residential	677	40	27080
S1	1330-G7	8	SS-030210	FIRETHORN ST	FUCHSIA LN	EL CEDRO CT	Residential	617	40	24680
S1	1330-G7	8	SS-011640	FUCHSIA LN	FIRETHORN ST	CRABAPPLE CT	Residential	339	36	12204
S1	1330-G7	8	SS-011641	FUCHSIA LN	CRABAPPLE CT	ZINNIA CT	Residential	260	36	9360
S1	1330-G7	8	SS-011642	FUCHSIA LN	ZINNIA CT	EL CEDRO CT	Residential	263	36	9468
S1	1350-D3	8	SS-011803	GALVEZ CT	CHAVEZ RD	END	Residential	203	30	6090
S1	1349-J1	8	SS-012769	GROVE AV	15TH (SB) ST	GAYWOOD ST	Collector	271	24	6504
S1	1349-J1	8	SS-012770	GROVE AV	GAYWOOD ST	ATWATER ST	Collector	259	50	12950

City of San Diego
 General Services Department/Street Division
 Street Resurfacing Program
 Fiscal Year 2008
 Proposed Slurry Seal Locations Group S1
 Council District 8

000788

Project Name	Map Coordinate	CD	Segment ID	Street Name	From	To	Classification	Length	Pavement Width	Pavement Area
S1	1351-C1	8	SS-013367	HERITAGE RD	CITY BOUNDARY	DATSUN ST	Residential	2618	22	57596
S1	1349-J2	8	SS-013379	HERMES CT	BEGIN	HERMES LN	Residential	228	40	9120
S1	1349-J2	8	SS-013382	HERMES ST	BEGIN	TRITON AV	Residential	279	40	11160
S1	1349-J2	8	SS-013383	HERMES ST	TRADEWIND AV	HERMES CT	Residential	271	40	10840
S1	1349-J2	8	SS-013384	HERMES ST	TRITON AV	TRADEWIND AV	Residential	316	40	12640
S1	1289-E4	8	SS-015404	L ST	28TH ST	29TH ST	Residential	544	52	28288
S1	1289-E4	8	SS-015404	L ST	29TH ST	30TH ST	Residential	783	52	40716
S1	1289-E4	8	SS-015405	L ST	30TH ST	31ST ST	Residential	661	52	34372
S1	1350-G2	8	SS-015656	LA MARIQUITA SENDA	ALAQUINAS DR	VIA DEL BARDO	Residential	464	36	16704
S1	1350-A2	8	SS-016312	LEON AV	TREMAINE WY	STANDLAKE ST	Local	340	42	14280
S1	1349-J2	8	SS-016313	LEON AV	BUBBLING WELL DR	TREMAINE WY	Residential	259	25	6475
S1	1349-J2	8	SS-016314	LEON AV	BEGIN	BUBBLING WELL DR	Residential	600	25	15000
S1	1350-A2	8	SS-016315	LEON AV	THERMAL AV	TREMAINE WY	Local	974	25	24350
S1	1289-C5	8	SS-016716	LOGAN AV	SIGSBEE ST	BEARDSLEY ST	Collector	660	52	34320
S1	1289-C5	8	SS-016717	LOGAN AV	BEARDSLEY ST	CESAR E CHAVEZ PY	Collector	663	52	34476
S1	1330-C7	8	SS-017084	MADDEN AV	BEYER BL	DAHLIA AV	Residential	333	40	13320
S1	1330-C7	8	SS-017085	MADDEN AV	DAHLIA AV	DONAX AV	Residential	255	40	10200
S1	1289-D6	8	SS-017243	MAIN ST	SAMPSON ST	SICARD ST	Collector	657	52	34164
S1	1289-D6	8	SS-017244	MAIN ST	SICARD ST	S 26TH ST	Collector	665	52	34580
S1	1289-E6	8	SS-017247	MAIN ST	S 28TH ST	S 29TH ST	Collector	643	66	42438
S1	1289-E5	8	SS-017692	MARTIN AV	S 31ST ST	S 32ND ST	Residential	660	40	26400
S1	1289-D5	8	SS-019682	NATIONAL AV	S EVANS ST	SAMPSON ST	Collector	660	52	34320
S1	1289-D5	8	SS-019699	NATIONAL AV	DEWEY ST	S EVANS ST	Collector	660	52	34320
S1	1351-D2	8	SS-020760	OTAY HEIGHTS CT	CAM MAQUILADORA	END	Residential	280	44	12320
S1	1351-D2	8	SS-020764	OTAY MESA RD	PACIFIC RIM CT	CACTUS RD	Prime	1424	64	84736
S1	1350-E3	8	SS-021518	PEARL LN	AVERIL RD	END	Residential	336	40	13440
S1	1350-C3	8	SS-021793	PIKAKE ST	INTERNATIONAL RD	DEEP HAVEN LN	Residential	701	36	25236
S1	1350-C3	8	SS-021794	PIKAKE ST	DALISAY ST	INTERNATIONAL RD	Residential	795	36	28620

City of San Diego
 General Services Department/Street Division
 Street Resurfacing Program
 Fiscal Year 2008
 Proposed Slurry Seal Locations Group S1
 Council District 8

00729

Project Name	Map Coordinate	CD	Segment ID	Street Name	From	To	Classification	Length	Pavement Width	Pavement Area
S1	1289-D6	8	SS-024969	SICARD ST	MAIN ST	NEWTON AV	Residential	375	40	15000
S1	1289-C5	8	SS-025003	SIGSBEE ST	LOGAN AV	NATIONAL AV	Residential	381	40	15240
S1	1350-F2	8	SS-025115	SMYTHE AV	ATHEY AV	VIA DE LA MELODIA	Collector	482	70	33740
S1	1350-F2	8	SS-025121	SMYTHE AV	VIA DE LA MELODIA	AVNDA DE LA MADRID	Collector	982	70	68740
S1	1350-F3	8	SS-025927	SUNSET LN	AVERIL RD	ALVERSON RD	Local	835	36	30060
S1	1350-B3	8	SS-026559	TOCAYO AV	GAYO CT	HOLLISTER ST	Residential	131	59	7729
S1	1350-B3	8	SS-026560	TOCAYO AV	PREDIO CT	GAYO CT	Residential	254	59	14986
S1	1350-B3	8	SS-026561	TOCAYO AV	PLANICIE WY	PREDIO CT	Residential	253	59	14927
S1	1350-B3	8	SS-026562	TOCAYO AV	RODEAR RD	PLANICIE WY	Residential	622	59	36698
S1	1349-J2	8	SS-026853	TRITON AV	HERMES ST	TRITON PL	Residential	300	36	10800
S1	1350-C3	8	SS-027322	VALANCE ST	WARDLOW AV	QUADRA AV	Residential	834	36	30024
S1	1350-D3	8	SS-027343	VALENTINO ST	BEGIN	CHAVEZ RD	Residential	183	30	5490
S1	1350-D3	8	SS-027344	VALENTINO ST	CHAVEZ RD	WARDLOW AV	Residential	287	36	10332
S1	1350-D3	8	SS-027345	VALENTINO ST	WARDLOW AV	ARBODAR RD	Local	307	40	12280
S1	1350-D3	8	SS-027346	VALENTINO ST	ARBODAR RD	BRANDO DR	Local	287	40	11480
S1	1350-D3	8	SS-027347	VALENTINO ST	BRANDO DR	SERVANDO AV	Local	263	40	10520
S1	1350-G2	8	SS-027693	VIA DEL BARDO	LA MARIQUITA SENDA	LAS BUJIAS CT	Local	272	36	9792
S1	1350-G2	8	SS-027694	VIA DEL BARDO	LAS BUJIAS CT	ALAQUINAS DR	Local	359	36	12924
S1	1350-E3	8	SS-027719	VIA DEL TANIDO	BEGIN	CTE LORO	Residential	367	30	11010
S1	1350-E3	8	SS-027720	VIA DEL TANIDO	CTE LORO	VISTA (SB) LN	Residential	260	30	7800
S1	1350-E3	8	SS-027737	VIA ENCANTADORAS	VISTA (SB) LN	END	Residential	615	36	22140
S1	1350-E3	8	SS-028044	VISTA (SB) LN	VIA LAS TONADAS	PEACEFUL CT	Local	408	36	14688
S1	1350-E3	8	SS-031719	VISTA (SB) LN	PEACEFUL CT	SOUTH VISTA AV	Local	306	36	11016
S1	1330-G7	8	SS-029220	ZINNIA CT	FUCHSIA LN	END	Residential	139	30	4170
							Miles:	10.4		2,312,163

City of San Diego
Fiscal Year 2008
Proposed Slurry Seal Locations
Underground Conversion Program

062000

Contract	Fiscal Year	Work Order	Segment ID	Map Coordinate	CD	Street Name	From	To	Length (ft)	Width (ft)	Pavement Area (sq ft)
S1	FY08	370298	SS-028128	1268-A6	2	VOLTAIRE ST	EBERS ST	SUNSET CLIFFS BL	652	52	33904
S1	FY08	370296	SS-013539	1287-H2	2	HILL ST	CORDOVA ST	SUNSET CLIFFS BL	318	34	10812
S1	FY08	370296	SS-013533	1287-H2	2	HILL ST	CORNISH DR	DEVONSHIRE DR	435	36	15660
S1	FY08	370296	SS-013540	1287-H2	2	HILL ST	DEVONSHIRE DR	CORDOVA ST	394	34	13396
S1	FY08	370296	SS-013534	1287-J2	2	HILL ST	AMIFORD DR	CORNISH DR	350	36	12600
S1	FY08	373040	SS-011063	1289-E1	3	FERN ST	ELM ST	FIR ST	371	38	14098
S1	FY08	373040	SS-011062	1289-E1	3	FERN ST	FIR ST	GRAPE ST	389	38	14782
S1	FY08	373040	SS-011068	1289-E2	3	FERN ST	30TH ST	ASH ST	455	40	18200
S1	FY08	373040	SS-011067	1289-E2	3	FERN ST	ASH ST	BEECH ST	384	40	15360
S1	FY08	373040	SS-011066	1289-E2	3	FERN ST	BEECH ST	CEDAR ST	380	40	15200
S1	FY08	373040	SS-011065	1289-E2	3	FERN ST	CEDAR ST	DATE ST	385	40	15400
S1	FY08	373040	SS-011064	1289-E2	3	FERN ST	DATE ST	ELM ST	380	38	14440
S1	FY08	373040	SS-000686	1289-E3	8	30TH ST	ISLAND AV	MARKET ST	388	52	20176
S1	FY08	373040	SS-000698	1289-E3	8	30TH ST	MARKET ST	G ST	397	52	20644
S1	FY08	373040	SS-014292	1289-E3	8	ISLAND AV	HOITT ST	29TH ST	276	40	11040
S1	FY08	370305	SS-020317	1289-H5	4	OCEAN VIEW BL	CUYAMACA AV	SAN MIGUEL AV	577	40	23080
S1	FY08	370305	SS-020314	1289-H5	4	OCEAN VIEW BL	S 40TH ST	S BOUNDARY ST	506	40	20240
S1	FY08	370305	SS-020315	1289-H5	4	OCEAN VIEW BL	S BOUNDARY ST	CUYAMACA AV	167	40	6680
S1	FY08	370305	SS-020318	1289-H5	4	OCEAN VIEW BL	SAN MIGUEL AV	S 42ND ST	225	40	9000
S1	FY08	370305	SS-020320	1289-H5	4	OCEAN VIEW BL	S 42ND ST	SAN PASQUAL ST	165	42	6930
S1	FY08	370307	SS-001439	1290-C4	4	61ST ST	FLIPPER DR	BENSON AV	473	40	18920
S1	FY08	370307	SS-029574	1290-C4	4	S 61ST ST	61ST ST	TEMPAS CT	309	40	12360
S1	FY08	370307	SS-029575	1290-C4	4	S 61ST ST	TEMPAS CT	TICKNOR CT	318	40	12720
S1	FY08	370307	SS-029576	1290-C4	4	S 61ST ST	TICKNOR CT	SKYLINE DR	285	40	11400
S1	FY08	370307	SS-029578	1290-C5	4	S 61ST ST	ALDERLEY ST	NEWCASTLE PL	297	30	8910
S1	FY08	370307	SS-029582	1290-C5	4	S 61ST ST	CERVANTES AV	VINCA WY	683	20	13660
S1	FY08	370307	SS-029580	1290-C5	4	S 61ST ST	NEWCASTLE CT	CERVANTES AV	269	20	5380
S1	FY08	370307	SS-029579	1290-C5	4	S 61ST ST	NEWCASTLE PL	NEWCASTLE CT	385	30	11550
S1	FY08	370307	SS-029577	1290-C5	4	S 61ST ST	SKYLINE DR	ALDERLEY ST	315	30	9450
S1	FY08	370307	SS-029583	1290-C5	4	S 61ST ST	VINCA WY	DIVISION ST	513	30	15390
								Miles:	2		431382