

SWD

13

FORTY-SECOND BIENNIAL REPORT  
**DEPARTMENT OF WATER RESOURCES**

TO THE  
GOVERNOR OF NEBRASKA

---

**1977-1978**

**WR** State of Nebraska  
**Department of Water Resources**  
301 Centennial Mall PO Box 94676 Lincoln Nebraska 68509 402/471-2363

John W. Neuberger, Director


**IN REPLY REFER TO**

The Honorable Charles Thone  
Governor of Nebraska  
State Capitol Building  
Lincoln, Nebraska 68509

Dear Governor Thone:

I have the honor to transmit to you herewith the Forty-Second Biennial Report of the Department of Water Resources. The report contains a summary of the work of the department for the two-year period ending September 30, 1978. It also contains a detailed list of the water appropriations from streams and reservoirs as well as other statistical information.

Respectfully submitted,



John W. Neuberger  
Director

JWN:dw

Forty-Second Biennial Report

of the

DEPARTMENT OF WATER RESOURCES

TO

HONORABLE CHARLES THONE

Governor of The State of Nebraska

LINCOLN, NEBRASKA

1977-1978

EXECUTIVES AND EMPLOYEES  
OF THE  
DEPARTMENT OF WATER RESOURCES

Timothy C. Aron, Assistant Director . . . . .	Lincoln
Gail J. Barnard, Water Resources Specialist I . . . . .	Lincoln
Bruce K. Barnes, Water Resources Specialist I . . . . .	Ord
William H. Birkel, Water Resources Engineer II . . . . .	Lincoln
Robert F. Bishop, Chief, Operations Branch . . . . .	Lincoln
Dorothy A. Brening, Office Clerk III . . . . .	Bridgeport
Stanley M. Christensen, Water Resources Engineer III . . . . .	Bridgeport
William M. Cicmanec, Dam Inspector I . . . . .	Lincoln
Susan E. Cotton, Typist II . . . . .	Lincoln
David B. Ender, Water Resources Engineer II . . . . .	Ord
Susan A. France, Administrative Assistant II . . . . .	Lincoln
Eustaquio Guzman, Business Manager II . . . . .	Lincoln
Thomas H. Hamer, Chief, Engineering Branch . . . . .	Lincoln
Thomas L. Hayden, Water Resources Specialist III . . . . .	Bridgeport
John H. Hintz, Water Resources Specialist III . . . . .	Hershey
Judith A. Huwaldt, Office Clerk III . . . . .	Lincoln
Dudley D. Jackson, Water Resources Specialist I . . . . .	Cambridge
J. Michael Jess, State Hydrologist/Deputy Director . . . . .	Lincoln
Julie K. Kristy, Staff Assistant II . . . . .	Lincoln
Thomas R. Lamberson, Water Resources Engineer I . . . . .	Norfolk
Norman L. Langhofer, Water Resources Specialist II . . . . .	Bridgeport
Guy H. Lindeman, Dam Inspector II . . . . .	Lincoln
E. Jane Malone, Administrative Secretary . . . . .	Lincoln
James A. Marburger, Water Resources Specialist II . . . . .	Lincoln
Norman N. McConnell, Water Resources Specialist II . . . . .	Cozad
Kathleen M. McDonald, Stenographer . . . . .	Lincoln
Kenneth M. Meikle, Water Resources Specialist I . . . . .	Norfolk
Sandra J. Miller, Office Clerk III . . . . .	Lincoln
Thomas A. Mitchell, Water Resources Specialist II . . . . .	Crawford
Harvey M. Mortimore, Water Resources Specialist II . . . . .	Bridgeport
David J. Neely, Water Resources Engineer II . . . . .	Bridgeport
John W. Neuberger, Director of Water Resources . . . . .	Lincoln
Keith A. Paulsen, Water Resources Specialist II . . . . .	Lincoln
Lloyd E. Powell, Jr., Water Resources Specialist II . . . . .	Bridgeport
James C. Retchless, Water Resources Specialist I . . . . .	Bridgeport
Rosa L. Schuler, Office Clerk II . . . . .	Bridgeport
Janis Stakens, Drafter III . . . . .	Lincoln
Clinton D. Stevens, Engineer II . . . . .	Lincoln
Danny L. Studnicka, Water Resources Specialist I . . . . .	Ord
Lori J. Tiemann, Office Clerk III . . . . .	Lincoln
James W. Vassos, Water Resources Engineer II . . . . .	Bridgeport
Karl A. Wadas, Water Resources Engineer I . . . . .	Ord
Beth A. Weers, Secretary II . . . . .	Lincoln
Deborah A. Whitney, Stenographer . . . . .	Lincoln
L. Fred Zabel, Water Resources Engineer II . . . . .	Cambridge
Kathy L. Zimmerman, Accounting Clerk II . . . . .	Lincoln



## WATER COMMISSIONERS

Henry F. Brandt . . . . .	Brady
Ronald L. Dolberg . . . . .	Mitchell
Edward K. Hammond . . . . .	Ord
James W. Kramer . . . . .	Fullerton
Mark A. Mazankowski . . . . .	Lincoln
Jimmie J. Mills . . . . .	Bridgeport
Joseph M. Murphy . . . . .	Lincoln
Herschel A. Norris . . . . .	Brady
Henry Pollmann, Jr. . . . .	Culbertson
Melvin Rodgers, Sr. . . . .	Mitchell
Donald E. Ross . . . . .	Mitchell
Gerald G. Schroeder . . . . .	Bridgeport
Victor L. Shepardson . . . . .	Paxton
Dale M. Shotkoski . . . . .	Ord
Ted J. Sparks . . . . .	Bridgeport
Ronald L. Streit . . . . .	Litchfield
Stephen P. Waring . . . . .	Bloomington
Fred B. Williams . . . . .	Ord

## NEBRASKA POWER REVIEW BOARD

## Members:

Paul L. Dutton, Chairman . . . . .	Omaha
Jack S. Lederman . . . . .	Kearney
Roy R. Robertson, Vice Chairman . . . . .	Norfolk
John H. Shoemaker . . . . .	St. Paul
Richard R. Wood . . . . .	Lincoln

## Employees:

Carol Behne, Administrative Secretary . . . . .	Lincoln
Gary D. Gustafson, Executive Secretary . . . . .	Lincoln

## OTHERS EMPLOYED DURING BIENNIUM

Marion E. Ball, Director of Water Resources . . . . .	Lincoln
Mollie Bauer, Administrative Assistant I . . . . .	Lincoln
Joan C. Brunt, Gage Reader . . . . .	Lewellen
Mary J. Haukaas, Office Clerk III . . . . .	Lincoln
Colleen K. Knapp, Typist II . . . . .	Lincoln
Christopher A. Knowles, Administrative Assistant II . . . . .	Lincoln
Starla R. Loewe, Stenographer . . . . .	Lincoln
Margaret M. Lux, Typist II . . . . .	Lincoln
Greg E. Nelson, Cartographer I . . . . .	Lincoln
Barbara A. Opp, Accounting Clerk I . . . . .	Lincoln
Gary W. Rafert, Water Resources Specialist I . . . . .	Cambridge
Fred G. Ralph, Office Clerk III . . . . .	Lincoln
Lana E. Sides, Typist II . . . . .	Bridgeport
Kathleen L. Steffensmeier, Stenographer . . . . .	Lincoln
Catherine J. Walters, Typist II . . . . .	Lincoln
D. Scott Washington, Water Resources Specialist I . . . . .	Ainsworth

## FOREWARD

This Biennial Report is prepared in accordance with the provisions of Section 46-214, Reissue Revised Statutes, Nebraska, 1943. It is intended as a full report of the work of the Department of Water Resources with respect to water rights, water administration, and other matters over which the department has jurisdiction.

The report does not contain discharge records of streams nor the records of canal or pump diversions. Such records are published in the annual reports of the U. S. Geological Survey and in the department's annual Hydrographic Report. The activities of the Power Review Board are published separately at the end of each fiscal year.

WATER SUPPLY  
1977-1978

Runoff in the upper North Platte drainage during the 1977 water year was seriously deficient. Pathfinder reservoir inflow totaled 566,700 acre-feet or 48% of normal. The only storage ownerships filled were Glendo and Guernsey. Carryover from the previous year, timely summer rainfall, and allocation of storage water imposed by the Bureau of Reclamation on July 15, 1977, provided sufficient supply for most water users. A good crop was produced by the majority of valley farmers.

The 1978 Pathfinder inflow was a marked improvement over the previous year with 111% of normal (1,322,700 acre-feet). Again, only the Guernsey and Glendo ownerships filled; however, sufficient storage accrued in Pathfinder reservoir to meet summer demands.

South Platte River flows into Nebraska continued to decline with 110,300 acre-feet during 1977. Preliminary estimates for 1978 indicate a near record low of 71,160 acre-feet. Nebraska irrigators formerly relying on this source have been forced to develop additional ground water supplies to meet crop needs.

Water supply in the Niobrara River basin above Box Butte reservoir was below the anticipated normal of approximately 21,000 acre-feet. In 1977 the total volume above Box Butte reservoir was 18,640 acre-feet and the 1978 total reached 19,530 acre-feet. Water supplies in the basin below the Mirage Flats project were adequate to meet the needs of appropriators including the Ainsworth project and Merritt reservoir on the Snake River. Water supply of the Keya Paha River was adequate for irrigation needs primarily due to above average precipitation in the North Central Nebraska Region during the biennium.

During the biennium, water supplies in the Loup River basin were adequate to meet irrigation demands due to above average precipitation in the basin. Above average flows during the irrigation seasons were available for power production of the Loup Power District at Columbus.

Above average precipitation in the Elkhorn River basin created a water supply which met the irrigation demands for 1977 and 1978.

In the Big Blue River basin stream flows were normal in 1977 until the irrigation season when they dropped to about 52% of normal. Stream flows in 1978 were above normal for this basin.

The water supply for the Little Blue River basin was generally adequate for this biennium until the latter part of the summer in 1978 when a shortage did occur.

During 1977 the water flows were about 70% of normal in the Nemaha River basin with extremely low flows during June and July. In 1978 the water supply was above average and no shortage was recorded.

Water supply in the Republican River basin was below normal during the biennium. The major reservoirs in the basin did not fill to capacity. This deficiency may have been influenced by depletions from increased ground water development and subnormal precipitation in the basin.

## REPORT OF THE

## PRECIPITATION

Division	Water Year	Total (in Inches)	% of Normal	Normal
Panhandle	1977	18.31	105%	17.37
	1978	17.61	101%	
North Central	1977	28.76	137%	20.96
	1978	23.10	110%	
Northeast	1977	27.91	108%	25.85
	1978	26.30	102%	
Central	1977	32.30	140%	23.00
	1978	24.33	106%	
East Central	1977	31.59	111%	28.36
	1978	31.67	112%	
Southwest	1977	23.00	119%	19.34
	1978	14.49	75%	
South Central	1977	27.07	113%	23.91
	1978	20.63	86%	
Southeast	1977	33.89	110%	30.90
	1978	34.68	112%	
Entire State	1977	27.85	117%	23.71
	1978	24.10	102%	

COMPARISON OF STORAGE  
IN RESERVOIRS

Name of Reservoir		Capacity top of Irrig. Pool Acre-feet	Maximum Storage 1977		Carry Over Storage Sept. 30, 1977	
			Acre-feet	%Average	Acre-feet	%Average
1 Pathfinder (ownership)	a	1,015,890	704,821	77%	65,691	17%
1 Glendo (ownership)	a	184,870	176,245	112%	122,478	93%
Lake C. W. McConaughy	a	1,948,000	1,581,400	90%	1,213,200	85%
Oliver			Reservoir drained			
Bennett	a	1,400	1,080	102%	92	23%
Whitney	a	10,000	10,210	100%	4,150	121%
Crescent Lake	a	7,000	691	44%	178	29%
Box Butte	a	31,060	15,009	72%	4,813	96%
2 Enders	a	44,480	34,860	80%	13,200	75%
2 Harry Strunk Lake	a	37,140	40,700	96%	22,830	92%
2 Swanson Lake	a	120,160	78,060	63%	39,510	53%
2 Harlan County	a	342,560	268,100	73%	199,900	74%
2 Hugh Butler Lake	b	37,780	35,800	99%	26,670	93%
Sherman	c	69,080	69,365	106%	54,673	136%
Merritt	d	74,490	75,370	104%	61,936	128%

1 Capacity to top of irrigation pool consists of 64,780 a.f. of dead and power head water, 100,000 storage for irrigation and 20,090 evaporation loss.

2 When maximum storage exceeds capacity of irrigation pool, additional water is being held in flood control pool.

- a 1960-1977 average
- b 1962-1977 average
- c 1963-1977 average
- d 1964-1977 average

COMPARISON OF STORAGE  
IN RESERVOIRS

Name of Reservoir		Capacity top of Irrig. Pool Acre-feet	Maximum Storage 1978		Carry Over Storage Sept. 30, 1978	
			Acre-feet	%Average	Acre-feet	%Average
Pathfinder (ownership)	a	1,015,890	1,005,199	109%	518,771	131%
1 Glendo (ownership)	a	184,870	174,176	110%	146,628	111%
Lake C. W. McConaughy	a	1,948,000	1,504,000	86%	1,127,500	80%
Oliver			* 943	26%	0	
Bennett	a	1,400	1,150	108%	750	179%
Whitney	a	10,000	10,025	99%	3,380	98%
Crescent Lake	a	7,000	1,850	116%	1,295	197%
Box Butte	a	31,060	18,210	88%	3,040	62%
2 Enders	a	44,480	32,300	76%	11,110	64%
2 Harry Strunk Lake	a	37,140	41,590	98%	8,480	35%
2 Swanson Lake	a	120,160	75,920	63%	28,240	39%
2 Harlan County	a	342,560	288,800	79%	186,700	70%
2 Hugh Butler Lake	b	37,780	37,810	104%	17,130	61%
Sherman	c	69,080	69,941	106%	46,920	115%
Merritt	d	74,490	75,075	103%	53,454	110%

1 Capacity to top of irrigation pool consists of 64,780 a.f. of dead and power head water, 100,000 storage for irrigation and 20,090 evaporation loss.

2 When maximum storage exceeds capacity of irrigation pool, additional water is being held in flood control pool.

\*Flood Water

- a 1960-1978 average
- b 1962-1978 average
- c 1963-1978 average
- d 1964-1978 average

## WATER RIGHT ADMINISTRATION

The following are summaries of regulation in 1977 and 1978 as reported by the department's Division Engineers.

PLATTE RIVER BASIN

For the biennium the earliest regulation in 1977 restricting canals to their natural flow limits was on July 6. On that date canals upstream and junior to the Cozad Canal were closed to natural flow. A day later rights upstream and junior to the Gothenburg Canal were closed to natural flow. On July 12, permits upstream and senior to the Cozad Canal were opened to natural flow. On July 14, additional flows allowed the department to allow diversion for appropriations upstream and senior to the Thirty Mile Canal. On July 15, rights upstream and junior to the Cozad Canal were closed to natural flow. Water appropriations upstream and junior to the Dawson County Canal were closed to natural flow on July 21. The next day appropriators upstream and junior to the Paxton-Hershey Canal were closed to natural flow. On July 25, rights upstream and senior to the Gothenburg Canal were opened to natural flow. Those upstream and senior to the Cozad Canal were opened to natural flow July 29. On August 3, permits upstream and senior to the Thirty Mile Canal were opened to natural flow. All appropriations from the North Platte and Platte River were opened to natural flow on August 12. They remained unregulated for the remainder of 1977.

The first requests in 1978 from Warren Act storage contractors to release storage water to supplement their natural flow limits were received June 29 and July 1 from Chimney Rock and Browns Creek canals, respectively. A Glendo storage contractor, the Bridgeport Irrigation District, requested storage releases to supplement their legal natural flow limit on July 5.

In 1978, the first administration restricting canals of their natural flow limits, in order to protect a downstream senior appropriator, came on July 5 when all upstream rights antedating those of the Cozad Canal were closed. The following day all rights antedating and upstream from the Gothenburg Canal were closed. These restrictions and closings remained in effect until July 22 when heavy rain fell throughout the entire watershed of the North Platte River. All canals and pumps were opened to their legal natural flow limits effective July 22. No other closing or restricting notices were issued for appropriators from the North Platte or Platte River until August 18 when canals and pumps upstream from the Thirty Mile Canal, with rights junior to September 7, 1926, were closed. This administration continued until August 29 when appropriations from the main stem of the river were opened for the remainder of the season.

Canals on Blue Creek were regulated intermittently during 1977. The first regulation was on July 6 when rights antedating December 28, 1894 were closed to protect downstream appropriators on the Platte River. All rights on the creek were opened to natural flow on August 18 and remained open for the rest of the water year.



In 1978 canals diverting from Blue Creek near Lewellen were regulated as early as June 28 when rights upstream and junior to the Meeker Ditch were closed. Regulation on Blue Creek was frequent and depended on the amount of rainfall received.

There were no closings or restrictions issued for canals on Lodgepole Creek in 1978. The lack of flow along many areas of the creek may be the contributing factor.

Canals from Pumpkinseed Creek upstream from the Court House Rock Canal with rights antedating October 6, 1890 were closed to natural flow on June 20, 1977. These rights remained closed until September 2, when all canals were opened to natural flow. Last Chance Canal was regulated intermittently to protect a downstream right, the Meredith-Ammer Canal. There were no closings or restrictions on Pumpkinseed Creek upstream from the Court House Rock Canal in 1978.

#### WHITE RIVER AND HAT CREEK BASINS

Appropriators in the Hat Creek drainage were closed at the demand of riparian owners intermittently on six occasions in 1976 and 1977. In 1978 canals from Hat Creek were closed and opened to ensure sufficient flow for stock water riparians.

The department responded to stock water complaints in the White River and Lodgepole drainages periodically through the biennium.

#### NIOBRARA RIVER BASIN

Appropriators upstream and junior to January 25, 1937 were closed from June 27, 1977 to September 14, 1977.

Canals upstream that are junior to the Mirage Flats diversion were regulated when the project first began diverting on June 30, 1978.

#### LOUP RIVER BASIN

In the Loup River Basin there was approximately 12 inches of above normal rainfall in 1977 and rainfall was slightly above normal for 1978. There was an ample supply of water in streams and reservoirs for irrigation and other demands. The increased precipitation relieved administration problems in the basin and no regulations or closing orders were issued during the 1977-78 biennium.

REPUBLICAN RIVER BASIN

Drought conditions prevailed in the Republican River basin during both the 1977 and 1978 seasons. Storage in Swanson Lake and Enders Reservoir was only about 65% and 75% respectively, at the beginning of each season. By September 1, 1978 Swanson Lake, Enders, and Harry Strunk Reservoirs had reached their lowest levels since their initial filling. Closing orders were issued to irrigators on Frenchman River and Stinking Water Creek upstream and junior to May 16, 1890 during the last week in June and remained in force until the last week of August in 1977 and 1978. Closing orders were also in effect during most of each season on Medicine and Red Willow Creeks for irrigators upstream and junior to April 3, 1946. Administrative problems also occurred on several tributaries to the Republican River for shorter periods of time. It appears the increase in well development in the Republican Basin has brought about a continuing decrease in surface water supplies.

BLUE RIVER BASIN

During the 1977 season closing orders were issued during the period July 5 to 11 to irrigators from Lincoln Creek and the Big Blue River below Seward that antedate May 9, 1955. Upstream from Seward, on the Big Blue River, closing orders were issued to water rights junior to April 21, 1954 from July 5 through July 8. During the balance of the irrigation season departmental administration was not required due to the favorable weather conditions and ample river flows. Localized water administration was required for most of the irrigation season on Johnson Creek near Dorchester for a senior appropriation dating to January 27, 1965. Administration was also required on Soap Creek near Clatonia for a senior appropriation dated June 1, 1972.

The department did not receive any requests for water administration in the Little Blue River Basin in 1977.

In 1978, water administration on the Big Blue River above the confluence of the West Fork, frequently required in recent years, did not materialize due primarily to generous river flows.

In 1978, regulation of water rights was required only in several instances in the Little Blue basin.

ELKHORN RIVER AND SALT CREEK BASIN

No significant water administration occurred in the Elkhorn River basin in 1977 except for the closing of eight appropriations from July 15 to July 22 on Bell Creek.

There was no significant water administration in the Salt Creek basin except for Rock Creek northeast of Lincoln where six appropriations were closed from July 7 thru July 11 for the benefit of senior appropriators located at the lower end of Rock Creek.

NEMAHA RIVER BASIN

For the first time in departmental history, it was a necessity in 1977 to administer surface water in the Nemaha Basin. Due to the severe drought and a dramatic increase of irrigation in southeast Nebraska extensive water administration was required in the Big and Little Nemaha River basins.

For two weeks in July, all water rights junior to October 30, 1953, on the Little Nemaha River and its tributaries were closed above Talmage. Below Talmage all appropriators junior to July 23, 1974 were closed. Included in the department's administration were required reservoir inflow releases. During the 1977 irrigation season 235 regulating and closing orders were issued by the department in the Little Nemaha basin.

Within the Big Nemaha River basin closing orders were issued during July for appropriators above Table Rock junior to July 23, 1974. Below Table Rock all junior appropriators were closed for a senior appropriation dated July 11, 1968, located near Salem. Several of the closed junior appropriators transferred water downstream from upstream ground water wells for irrigation of land under their closed permits. During the 1977 irrigation season, the department issued approximately 87 regulating and closing orders in the Big Nemaha River basin.

On July 6, 1978, the closing of several water rights was necessary on Weeping Water Creek for a senior appropriator dated August 6, 1974. On July 18, 1978 all water rights were opened and no further water administration was requested. During the later part of July no pumping of water from Weeping Water Creek was observed due to lack of supply in Weeping Water Creek.

Water administration was not required in the Nemaha River Basin due to improved water supply and favorable weather conditions in 1978.

## HYDROGRAPHY

During the biennium, water quality field measurements were taken on a regular schedule at 86 stations in Nebraska. The measurements included air and water temperature, specific conductance, pH, dissolved oxygen, turbidity, fecal and fecal streptococci. Numerous filtered and unfiltered samples were collected for laboratory analysis. Results of the water quality data collections are published by the U. S. Geological Survey as Water Resources Data for Nebraska.

## NEW DEVELOPMENTS

During the biennium, the Director was requested to hold four hearings to determine whether Ground Water Control Areas should be established within Natural Resources Districts (NRD's). The request from the Lower Platte South NRD was denied. An earlier request from the North Platte NRD was also denied. Requests from the Upper Big Blue NRD and Upper Republican NRD were granted. A request by the Little Blue NRD remained under consideration at the end of the reporting period. By the end of the biennium rules and regulations for ground water management within a Ground Water Control Area had been approved by the district board and the Director for only the Upper Republican NRD. A total of 210 well drilling permits were issued for the Upper Republican Control Area and 96 permits were issued for the Upper Big Blue Control Area.

In November, 1977, the Little Blue Natural Resources District filed applications with the department to transfer water from the Platte River basin to the Little Blue River basin. The NRD proposes to store return flows from the Johnson Hydroelectric Plant near Lexington and use the water to irrigate approximately 66,500 acres. On the advice of the State Attorney General, the department dismissed the applications. The applicant then asked for and was granted an administrative hearing. That hearing began in April, 1978 and was not concluded at the end of the biennium.

## FLOOD PLAIN MANAGEMENT

Pursuant to the requirements of the so-called Flood Plain Management Act of 1975, the department issued 372 permits for construction in floodplains. During the reporting period, 85 county maps for limiting State jurisdiction were accepted by county boards. Maps are available for all counties except Arthur, Grant, Logan and McPherson counties. Through mutual agreement no State floodplain authority is maintained in these counties. Four other counties have not accepted maps. They are Gosper, Kimball, Lincoln and Sioux counties.

In late March, 1978 a significant flood occurred on the lower Platte River. Hardest hit was Douglas County which is also a rapidly developing area. It is believed that implementation of the Flood Plain Management Act helped to reduce damages by promoting wise floodplain use.

## WATER RIGHTS HEARINGS

Hearings were held during the biennium for the purpose of cancelling water rights for reasons of non-use. The department held 81 hearings for appropriations on Muddy Creek and the Little Nemaha River in southeastern Nebraska; 46 hearings on Shell Creek; 1 on the Platte River; 63 on Lodgepole Creek; 75 on Logan Creek; and 55 on the Republican River. Water appropriations affected by these actions are tabulated beginning on page 336.

## STATISTICAL SUMMARY

The following is a summary of statistical data for the biennium ending September 30, 1978:

Applications for water appropriations filed . . . . .	855
Applications dismissed . . . . .	33
Hearings Re: Cancellation of water appropriations . . . . .	321
Appropriations cancelled . . . . .	565
Appropriations cancelled in part . . . . .	56
Wells registered October 1, 1976 through September 30, 1978 . . . . .	8,222
Total wells registered through September 30, 1978 . . . . .	62,700
Instruments recorded (involving 169 appropriations) . . . . .	156
Reports of field investigations . . . . .	840
Reports of dam inspections (calendar years 1977, 1978) . . . . .	1,272
Maps and plans examined . . . . .	298
Stream measurements . . . . .	8,649
Canal measurements . . . . .	5,183
Stream gaging stations, recording . . . . .	162
Stream gaging stations, non-recording . . . . .	262
Canal gaging stations, recording . . . . .	135
Crest stage partial record stations . . . . .	116
Low flow partial record stations . . . . .	3
Water quality sampling stations . . . . .	86
Water quality field measurements . . . . .	2,105
Ground water observation wells with recorders . . . . .	76
Ground water observation wells without recorders . . . . .	(over) 4,500

Fees Collected for Period  
July 1, 1976 to June 30, 1978

Applications for Surface Water, Power Leases, Deeds, and Petitions	\$79,277.18
Registration of Wells and Spacing Permits	\$78,141.50
Assessments on electrical utilities for support of Power Review Board	\$134,898.99
Copying fees	\$1,523.35
Total	<u>\$293,841.02</u>

Record of Registered Wells in Nebraska  
through September 30, 1978

<u>County</u>	<u>Biennium</u>	<u>Cumulative Total</u>	<u>County</u>	<u>Biennium</u>	<u>Cumulative Total</u>
Adams	139	1580	Johnson	33	116
Antelope	249	1167	Kearney	139	1437
Arthur	16	47	Keith	71	776
Banner	28	191	Keya Paha	37	142
Blaine	7	100	Kimball	53	279
Boone	110	882	Knox	77	265
Box Butte	66	700	Lancaster	44	264
Boyd	13	44	Lincoln	144	1305
Brown	90	414	Logan	11	102
Buffalo	208	2831	Loup	11	100
Burt	134	383	McPherson	17	61
Butler	137	903	Madison	134	540
Cass	6	52	Merrick	389	3488
Cedar	155	386	Morrill	66	514
Chase	129	1156	Nance	90	531
Cherry	75	342	Nemaha	15	45
Cheyenne	41	422	Nuckolls	44	509
Clay	127	1817	Otoe	13	37
Colfax	109	654	Pawnee	0	10
Cuming	96	237	Perkins	97	626
Custer	135	1421	Phelps	124	1493
Dakota	27	98	Pierce	159	652
Dawes	7	66	Platte	205	1216
Dawson	166	2923	Polk	132	1407
Deuel	10	261	Red Willow	118	652
Dixon	45	97	Richardson	5	32
Dodge	174	1071	Rock	130	481
Douglas	58	218	Saline	102	855
Dundy	155	745	Sarpy	27	140
Fillmore	112	1580	Saunders	179	549
Franklin	105	670	Scotts Bluff	48	479
Frontier	62	594	Seward	133	1008
Furnas	86	540	Sheridan	87	410
Gage	77	451	Sherman	84	399
Garden	27	262	Sioux	33	179
Garfield	55	156	Stanton	55	236
Gosper	55	532	Thayer	72	1031
Grant	4	20	Thomas	2	31
Greeley	65	495	Thurston	15	59
Hall	220	3117	Valley	51	459
Hamilton	228	2535	Washington	30	86
Harlan	98	726	Wayne	42	112
Hayes	55	286	Webster	62	395
Hitchcock	50	366	Wheeler	62	254
Holt	340	1867	York	233	2389
Hooker	1	25			
Howard	129	672	TOTAL	8,222	62,700
Jefferson	66	447			

Number of Permits Issued for New  
Ground Water Wells to be Constructed  
within Ground Water Control Areas  
through September 30, 1978

Upper Republican  
(Established August 1, 1977)

<u>County</u>	<u>Permits Issued</u>
Chase	69
Dundy	52
Perkins	89
TOTAL	210

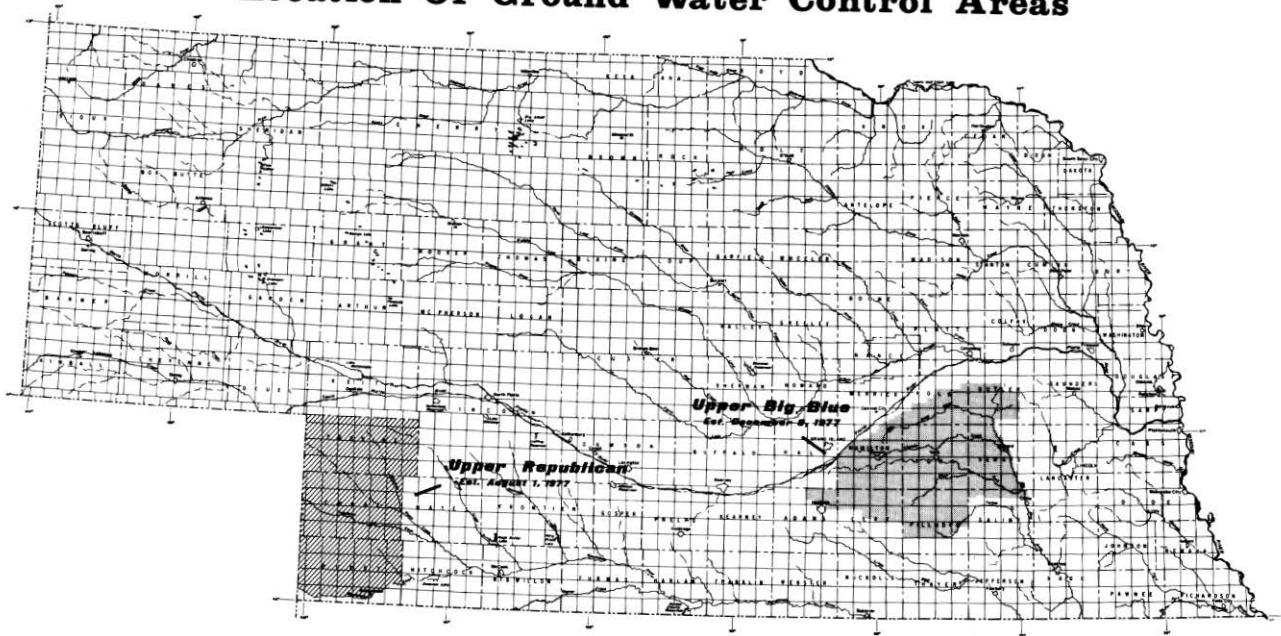
Upper Big Blue  
(Established December 9, 1977)

<u>County</u>	<u>Permits Issued</u>
Adams	6
Butler	5
Clay	5
Fillmore	20
Hamilton	26
Polk	4
Saline	1
Seward	6
York	23
TOTAL	96

Department Of Water Resources

State Of Nebraska

Location Of Ground Water Control Areas





**THIS PAGE INTENTIONALLY LEFT BLANK**

## COURT CASES

**THIS PAGE INTENTIONALLY LEFT BLANK**

HALSTEAD

V.

FARMERS IRRIGATION DISTRICT

200 Neb. 314 N.W. 2d

41389

Filed March 15, 1978

1. An irrigation district organized under Chapter 46, R. R. S. 1943, is liable for seepage damage under Article I, section 21, of the Constitution of Nebraska, without regard to negligence.

2. Spurrier v. Mitchell Irr. Dist., 119 Neb. 401, 229 N. W. 273, over-ruled.

Heard before White, C. J., Spencer, Boslaugh, McCown, Brodkey, and White, JJ., and Kuns, Retired District Judge.

BOSLAUGH, J.

The plaintiff is a lessee of farm land in Scotts Bluff County, Nebraska. He brought this action to recover damages for a portion of his crops which were destroyed in 1973 and 1974 by seepage from an irrigation canal owned and maintained by the defendant irrigation district.

A general demurrer filed by the defendant was sustained. The plaintiff elected to stand on his petition and the action was dismissed. The plaintiff has appealed.

The defendant district was organized under Chapter 46 of the Nebraska statutes. Although it is not shown by the pleadings, the plaintiff admits that the land which he leased was located within the boundaries of the defendant district. The question presented is whether the defendant is liable for seepage damage to land within its boundaries in the absence of negligence.

In Hooker v. Farmers Irr. Dist., 272 F. 600, decided in 1921, the United States Court of Appeals held that an irrigation district in Nebraska was liable for seepage damage under Article I, section 21, of the Constitution of Nebraska.

In Spurrier v. Mitchell Irr. Dist., 119 Neb. 401, 229 N. W. 273, decided in 1930, this court held that the owner of an irrigation ditch or canal was not liable to any one whose land was injured by seepage from the ditch or canal, not intentionally caused, unless the owner was negligent in the construction or operation of the works. The court specifically rejected a contention

that the district was liable for seepage damage under Article I, section 21, of the Constitution of Nebraska. The constitutional provision prohibits the taking or damaging of private property for public use without just compensation. The Spurrier case was followed in Livanis v. Northport Irr. Dist., 121 Neb. 777, 238 N. W. 757, and Omaha Life Ins. Co. v. Gering & Ft. Laramie Irr. Dist., 123 Neb. 761, 244 N. W. 296.

In the Omaha Life Ins. Co. case the court noted that the petition for the organization of the irrigation district had been signed by the person who had owned the land at the time the district was organized. The court stated that this gave rise to a contractual relationship with the district which resulted in the landowner being limited to the statutory remedy which was the rights to have the land drained by the district on demand. See § 46-156 (2), R. R. S. 1943.

In Snyder v. Platte Valley P. P. & Irr. Dist., 144 Neb. 308, 13 N. W. 2d 160, the plaintiff sought to recover damages from the defendant district for negligence in the construction of a flume on its right-of-way. This court pointed out that without regard to whether the defendant was negligent, the plaintiff could recover under Article I, section 21, of the Constitution, citing Gledhill v. State, 123 Neb. 726, 243 N. W. 909. The court then noted that the Spurrier case was in conflict with the Gledhill case and stated: "An interesting statement with cited authorities in opposition to the holding in Spurrier v. Mitchell Irrigation District, supra, is found in the dissenting opinion in that case. In the view now taken we feel obliged, in the respect herein under consideration, to overrule the holding in that case."

In a later case, Halligan v. Elander, 147 Neb. 709, 25 N. W. 2d 13, the Snyder case was interpreted to mean that the Spurrier case had been overruled only insofar as it applied to public power and irrigation districts organized under Chapter 70, R. R. S. 1943.

It should be noted that public power and public power and irrigation districts organized under Chapter 70 had always been liable for seepage damage without regard to negligence and this liability had been clearly established prior to the decision in the Snyder case. § 70-671, R. R. S. 1943; Applegate v. Platte Valley P. P. & Irr. Dist., 136 Neb. 280, 285 N. W. 585; Asche v. Loup River P. P. Dist., 138 Neb. 890, 296 N. W. 439; Heiden v. Loup River P. P. Dist., 139 Neb. 754, 298 N. W. 736; Luchsinger v. Loup River P. P. Dist., 140 Neb. 179, 299 N. W. 549.

In Baum v. County of Scotts Bluff, 169 Neb. 816, 101 N. W. 2d 455, a Chapter 46 irrigation district was held to be liable under Article I, section 21, of the Constitution, for damage caused by floodwaters resulting from a structure placed in a drainage ditch of the district. Among cases cited in support of this holding was the Snyder case.

Among the authorities cited in the Spurrier case was a California decision. It now appears that California follows the rule that an irrigation district which is maintained for distribution of water for public use is liable for seepage damage without regard to negligence. In Ketcham v. Modesto Irr. Dist., 135 Cal. App. 180, 26 P. 2d 876, the court said after discussing the rule of liability based on negligence: "The foregoing rule, however, is not applicable

to the facts of the present case for the reason that the defendants are both irrigation districts which are maintained for the distribution of water for public use. The damaging of private land by the seeping of water from the reservoir or canals of an irrigation district which are constructed and maintained to supply water for public use, may not occur, under the inhibition of article 1, § 14, of the Constitution of California, without making just compensation therefor. It has been held this obligation is imposed upon one who takes or damages private property for public use, regardless of whether the acts complained of are the result of negligence. Tormey v. Anderson-Cottonwood Irr. Dist., 53 Cal. App. 559, 568, 200 P. 814, 818. In the order of the Supreme Court denying a hearing in the case last cited, after a decision had been rendered therein by the District Court of Appeal, the court said: 'In so far as the opinion of the District Court of Appeal appears to indicate that the plaintiffs cannot recover damages for the injury to their land unless it appears that the flooding thereof which caused the injury was the proximate result of the negligence of the defendant in the construction and maintenance of its canal, we disapprove the same. The canal is constructed for public purposes and to serve the purpose of distribution of water to public use. Apparently the damage to the plaintiffs is caused directly by seepage of water carried in said canal through the intervening soil onto the adjoining land of the plaintiffs. In such cases the plaintiff is secured a right to damages by the constitutional provision that private property shall not be damaged for public use. Article 1, §14. In such cases the care that may be taken in the construction of the public improvement which causes the damage is wholly immaterial to the right of the plaintiff to recover damage, if the improvement causes it. This was expressly decided in Reardon v. San Francisco, 66 Cal. 505, 56 Am. Rep. 109, 6 P. 317, and Eachus v. Los Angeles, 103 Cal. 614, 42 Am. St. Rep. 149, 37 P. 750.'" See, also, Middelkamp v. Bessemer Irrigating Co., 46 Colo. 102, 103 P. 280; Maricopa County Municipal Water Cons. Dist. No. 1 v. Warford, 69 Ariz. 1, 206 P. 2d 1168.

After reviewing the previous decisions of this court, we are convinced that the decision in the Spurrier case was wrong and should be overruled.

The plaintiff's right to damages is grounded upon the provisions of Article I, section 21, of the Constitution of Nebraska, and it is a right which the Legislature could not destroy. A theory that every landowner within such an irrigation district has knowingly and intentionally waived his constitutional right to damages is unrealistic.

We hold that irrigation districts organized under Chapter 46 of the Nebraska statutes are liable for seepage damages under Article I, section 21, of the Constitution of Nebraska, without regard to negligence.

The judgment of the District Court is reversed and the cause remanded for further proceedings.

REVERSED AND REMANDED.

PRATHER

V.

EISENMANN

200 Neb. 1 N.W. 2d

41203

Filed February 1, 1978

1. Preference in the use of underground water shall be given to those using the water for domestic purposes. They shall have preference over those claiming it for any other purpose. Those using the water for agricultural purposes shall have the preference over those using the same for manufacturing or industrial purposes.

2. Domestic use of ground water shall mean all uses of ground water required for human needs as it relates to health, fire control, and sanitation and shall include the use of ground water for domestic livestock as related to normal farm and ranch operations.

3. As between domestic users of ground water there is no preference or priority. Every overlying owner has an equal right to a fair share of the underground water for domestic purposes.

4. The measure of recovery in all civil cases is compensation for the injuries sustained.

5. A possessor of land who withdraws ground water from the land and uses it for a beneficial purpose is not subject to liability to preferential users unless the withdrawal causes unreasonable harm through lowering the water table or reducing the artesian pressure in existing wells having a preferential use.

6. Under our preference statute an irrigation appropriation can never obtain a right superior to overlying owners to the use of underground water for domestic purposes.

Heard before White, C. J., Spencer, Boslaugh, McCown, Clinton, Brodkey, and White, JJ.

SPENCER, J.

This is an action brought by domestic well owners to enjoin the pumping of ground water from an irrigation well owned by defendants, and for damages. The District Court found defendants' withdrawal caused a loss of artesian pressure in plaintiffs' wells, interfering with their domestic appropriation.

The court found the water was sufficient for all users if plaintiffs lowered their pumps to below the aquifer and defendants did not lower their pump. It permanently enjoined defendants from lowering their pump and from pumping for the period of time reasonably required by plaintiffs to lower their pumps. The court awarded plaintiffs the necessary costs of providing an assured alternative method of water supply, or a total recovery of \$5,346.58. We affirm.

Plaintiffs Prather are the owners of a 9-acre tract upon which they maintain their residence. The residence is supplied with water by an artesian well located on the premises. The artesian pressure was normally sufficient to force water in the well to a level 5 to 6 feet above the ground. The well was 121 feet 10 inches deep and 2 inches in diameter.

Two other landowners, Furlays and Zessins, assigned their claims to Prathers. Unless designated by name hereafter, they are included in the title "plaintiffs." The Furlays are the owners of a 2-acre tract. The residence on the premises is supplied with water from an artesian well 111 feet deep and 2 inches in diameter. The artesian pressure was sufficient to raise the water above the ground.

The Zessins are the owners of a tract of land in the same area which is occupied by their daughter. The residence upon the premises is supplied with water by a 160-foot well with 4-inch casing and a submersible pump. The water in the Zessin well did not rise above the surface of the ground.

Defendants Eisenmanns purchased a 90-acre tract of land in the area in March of 1976. On July 9, 1976, they completed an irrigation well on the premises. The well was 179 feet deep and had a capacity of 1,250 gallons per minute on a 2-hour test.

On July 9, 1976, Eisenmanns commenced pumping from the well at an estimated rate of 650 gallons per minute. Prathers and Furlays lost the use of their wells on July 10, 1976. Zessins lost the use of their well between the evening of July 12 and the morning of July 13 when the water level dropped below the level of the submersible pump. Because of the loss of water, the Zessins' pump overheated and welded itself to the casing. Zessins were unable to dislodge the pump and were forced to drill a new well to a depth of 164 feet.

Following a stipulation by the parties, a temporary injunction was issued on July 20, 1976, to permit the University of Nebraska Conservation and Survey Division to conduct certain tests on the wells. The tests consisted of pumping the irrigation well at a rate of 375 gallons per minute for 3 days, then measuring the draw down of the Eisenmanns' well and a number of other observation wells which included the three domestic wells. At the end of the pumping period the measured draw down on the Prathers' well was 61.91 feet; the Furlays' well, 65.45 feet; and the Zessins' well, 65.6 feet. The draw down of the Eisenmanns' well was 97.92 feet. All the wells recovered to the pre-pumping level within 11 days after cessation of pumping from the irrigation well.

The two hydrologists who conducted the tests made certain findings: (1) The irrigation well and the domestic wells were drawing from the same aquifer.



(2) The aquifer could be defined with reasonable scientific certainty. (3) The pumping by Eisenmanns depressed the artesian head of the domestic wells. (4) The cone of influence caused by Eisenmanns' pumping intercepted or affected the plaintiffs' wells. (5) The common aquifer from which the domestic and irrigation wells draw water is sufficient to supply both domestic and irrigation needs. (6) For plaintiffs to obtain water from their wells during periods when Eisenmanns were pumping, they would have to pump water from the top of the shale.

Section 46-635, R. R. S. 1943, defines "ground water" as: " \* \* \* that water which occurs or moves, seeps, filters, or percolates through the ground under the surface of the land." The existence of ground water in any particular area is dependent not only on the source of the water but also on the geologic formation of the earth. The earth materials with sufficient porosity to contain significant amounts of ground water and sufficient permeability to allow its withdrawal in significant quantities are called "aquifers." The upper surface of the water-saturated material is called "the water table."

Aquifers are almost always underlain by an impervious layer which prevents the water from percolating and seeping downward to such a level that it would be beyond economical reach. Two of the domestic wells involved were dependent upon artesian pressure. This results when ground water is not only underlain by impervious material but is confined between or underneath impervious layers as well. A well penetrating through one of the surrounding impervious layers provides an escape valve through which water will flow without external force so long as sufficient artesian pressure exists.

Before restating the current Nebraska law, it is well to note the various common law views concerning rights to ground water. The nonstatutory theories are classified as: (1) the common law, or English rule; (2) the reasonable use, or American rule; and (3) the correlative rights doctrine, or California rule.

Under the English or common law rule, a landowner had absolute ownership of the waters under his land. He could, therefore, without liability, withdraw any quantity of water for any purpose even though the result was to drain all water from beneath surrounding lands.

The American rule of reasonable use also recognized a proprietary interest of an overlying owner in the waters under his lands. "The American, as distinguished from the English rule, is that, while the owner of the land is entitled to appropriate subterranean or other waters accumulating on his land, which thereby becomes a part of the realty, he cannot extract and appropriate them in excess of a reasonable and beneficial use upon the land he owns, unconnected with the beneficial use of the land, especially if the exercise of such use in excess of the reasonable and beneficial use is injurious to others, who have substantial rights to the water." Metropolitan Utilities Dist. v. Merritt Beach Co., 179 Neb. 783, 140 N. W. 2d 626 (1966). There is no preference as to use under the American rule.

The California or correlative rights rule essentially provides the rights of all landowners over a common aquifer are coequal or correlative and one cannot extract more than his share of the water even for use on his own land where others' rights are injured thereby.

Nebraska has had few decisions dealing with underground water problems. In Olson v. City of Wahoo, 124 Neb. 802, 248 N. W. 304, our court, in 1933, enunciated a modified reasonable use rule. It said: "The American rule is that the owner of land is entitled to appropriate subterranean waters found under his land, but he cannot extract and appropriate them in excess of a reasonable and beneficial use upon the land which he owns, especially if such use is injurious to others who have substantial rights to the waters, and if the natural underground supply is insufficient for all owners, each is entitled to a reasonable proportion of the whole, and while a lesser number of states have adopted this rule, it is, in our opinion, supported by the better reasoning." (Italics supplied.) The portion emphasized was not a part of the American rule as enunciated in a majority of the states. Nebraska, in Olson, adopted the rule of reasonable use with the addition of the California doctrine of apportionment in time of shortage.

In the subsequent case of Luchsinger v. Loup River P. P. Dist., 140 Neb. 179, 299 N. W. 549 (1941), the court's attention was directed to the fact that the Olson enunciation was dicta. The contention was made it was not binding on the defendants in that controversy. The court answered the suggestion of dicta as follows: "Whatever may be thought of its applicability to the case in which the rule was adopted, it answers for itself as a sound proposition of law essential to the protection of property rights of private individuals and is consistent with the Constitution and with morality and justice."

In Metropolitan Utilities Dist. v. Merritt Beach Co., 179 Neb. 783, 140 N. W. 2d 626 (1966), this court said: "The rule in this state as to the rights of riparian owners is that, while the owner of land is entitled to appropriate subterranean or other waters accumulating on his land, which thereby becomes a part of the realty, he cannot extract and appropriate them in excess of a reasonable and beneficial use upon the land he owns, unconnected with the beneficial use of the land, especially if the exercise of such use in excess of the reasonable and beneficial use is injurious to others who have substantial rights to the water." This statement, which was the reasonable use doctrine, led some commentators to question whether the omission of proportionate use was intentional. It was not. Proportional use was not involved in that case. Our law remained as it was enunciated in Olson v. City of Wahoo, 124 Neb. 802, 248 N. W. 304 (1933).

The question the instant case presents is one of first impression in this state. The three domestic wells of the plaintiffs do not contribute significantly to a reduction in the artesian pressure or water level of the underground aquifer. It was not until the defendants subsequently sunk and operated their irrigation well that plaintiffs lost the artesian pressure and the use of their wells.

The evidence indicates defendants had a runoff of approximately 15 to 25 gallons of water per minute above the water utilized on their land. The trial court found this was in excess of a reasonable and beneficial use on their own land. It is not necessary for us to reach this issue. We do not deem it material in view of the decision we reach herein. This case must be analyzed in reference to section 46-613, R. R. S. 1943, the preferential use statute.

Under the reasonable use doctrine, two neighboring landowners, each of whom is using the water on his own property overlying the common supply, can

withdraw all the supply he can put to beneficial and reasonable use. What is reasonable is judged solely in relationship to the purpose of such use on the overlying land. It is not judged in relation to the needs of others. Harnsberger, Oeltjen, & Fischer, *Groundwater: From Windmills to Comprehensive Public Management*, 52 Neb. L. Rev. 179 at p. 205 (1973).

Our preference statute points the way to a solution of the present controversy. It is apparent the trial court used it with an adaptation of the rule proposed in the Tentative Draft No. 17 of section 858A of Restatement, Torts 2d (1971). That rule provides in part: "S. 858A. Non-liability for use of ground water--exceptions. A possessor of land or his grantee who withdraws ground water from the land and uses it for a beneficial purpose is not subject to liability for interference with the use of water by another, unless (a) the withdrawal of water causes unreasonable harm through lowering the water table or reducing artesian pressure, \* \* \*." The District Court found defendants' appropriation of water "caused unreasonable harm to plaintiffs by lowering the water table and reducing artesian pressure."

The comment in Restatement, Torts 2d, suggests the tentative rule is the American rule with its protection broadened. It is not so broad, however, as the Nebraska rule. As the comment notes, it gives more or less unrestricted freedom to the possessor of overlying land to develop and use ground water. It does not attempt to apportion the water among users except to the extent that special conditions permit it to be done on a rational basis. It gives the protection of the American rule to owners of small wells harmed by large withdrawals for use elsewhere, but extends that protection in proper cases to harm done by large withdrawals for operation on overlying lands.

Much of the litigation involving users of ground water has involved the collateral effects of a withdrawal of the water rather than a division of it. There was no problem here with the artesian pressure until defendants withdrew in excess of 350 gallons per minute and lowered the water beyond the reach of the domestic wells.

There is sufficient water in the aquifer for all the parties if defendants' irrigation well remains at its present level and the domestic wells are lowered to the top of the shale. The trial court found plaintiffs had been damaged to the extent of the expense necessary to lower their wells to the shale.

The term reasonable use, as contemplated in the American rule, relates to the manner in which water is used upon the land of the appropriator. The interests of adjacent landowners are in issue only when the appropriator uses water in excess of the reasonable and beneficial use of it upon his land, and that excess use is injurious to the adjacent landowner.

The term "reasonable use" as defined in the correlative rights doctrine means reasonable share of the whole. Under the correlative rights doctrine, the overlying owners have no proprietary interest in the water, and in times of shortage each overlying owner has an equal and correlative right to make beneficial use of his proportionate share of the water.

Reasonable use, as defined in the proposed Restatement doctrine, means a balancing of the equities between the use made of the water by the subsequent

appropriator versus the injury caused by that use to the prior appropriator.

The Nebraska rule, as previously pointed out, is a combination of the American and the correlative rights doctrine. It must be construed, however, in the light of our preference statute, section 46-613, R. R. S. 1943. This statute provides as follows: "Preference in the use of underground water shall be given to those using the water for domestic purposes. They shall have preference over those claiming it for any other purpose. Those using the water for agricultural purposes shall have the preference over those using the same for manufacturing or industrial purposes."

"As used in this section, domestic use of ground water shall mean all uses of ground water required for human needs as it relates to health, fire control, and sanitation and shall include the use of ground water for domestic livestock as related to normal farm and ranch operations."

It is our statute which distinguishes the Nebraska rule from other rules. Under the statute, the use of underground water for domestic purposes has first preference. It takes priority over all other uses. As between domestic users, however, there is no preference or priority. Every overlying owner has an equal right to a fair share of the underground water for domestic purposes. If the artesian head in the present situation had been lowered by other domestic users, plaintiffs would be entitled to no relief so long as they still could obtain water by deepening their wells. If the water became insufficient for the use of all domestic users, each domestic user would be entitled to a proportionate share of the water. All domestic users, regardless of priority in time, are entitled to a fair share of the water in the aquifer.

That, however, is not the present problem. We are dealing with plaintiffs who have preferential rights. We are confronted with the situation where the appropriation by the defendants rendered the plaintiffs' well useless during the pumping period and the period of time after the pumping ceased to recharge the area so the water again reached plaintiffs' pumps. In the case of the 3-day test conducted by the hydrologists, this recharge period was 11 days. In the case of the Zessin well, the appropriation by defendants also froze the pump to the pipe and required the drilling of a new well.

Plaintiffs can still obtain sufficient water for domestic purposes by drilling wells to the shale. It would not have been necessary for them to incur the necessary expense to do so except for the action of defendants' well. As the trial court found, defendants' withdrawal of water caused unreasonable harm to plaintiffs by lowering the water table or reducing the artesian pressure. Plaintiffs had obtained a property right in that use so they should have a remedy for their damage.

The remedy devised by the trial court presents a very equitable solution. It reimburses the plaintiffs only for the expense they were forced to incur because of the action of the defendants. Plaintiffs' wells were very adequate for their own purposes. Their use of water for domestic purposes took precedence over the appropriation for agricultural purposes by the defendants. Plaintiffs had a valuable property right in the extraction of water for domestic purposes. It was solely defendants' action which deprived them of their right. Defendants, by pumping large quantities of water from the same aquifer,

destroyed the artesian pressure for two of the wells. For the other well, which was deeper and used a pump, defendants' action lowered the water below the reach of the pump and the resultant heat froze the pump to the pipe. The only way plaintiffs could be assured of water for domestic purposes was to drill wells to the shale. This expense was thrust upon plaintiffs solely as a consequence of defendants' action in destroying plaintiffs' artesian pressure and lowering the water below the reach of their domestic wells. Plaintiff's right to the extraction of water from their existing wells was appropriated or destroyed by the action of defendants. What should be the extent of plaintiffs' damage? Certainly it should be the cost of restoring or obtaining what plaintiffs had before it was appropriated by defendants' action.

The measure of recovery in all civil cases is compensation for the injury sustained. *Abel v. Conover*, 170 Neb. 926, 104 N. W. 2d 684 (1960). We hold the defendants are liable for the necessary and reasonable expense to restore what plaintiffs lost by defendants' action. This is the result reached by the trial judge, and we affirm the judgment rendered.

The solution devised by the District Court is the correct one. The judgment is affirmed.

AFFIRMED.

#### COMMENT<sup>1</sup>

In *Prather v. Eisenmann*, 200 Neb. 1, 261 N. W. 2d 766 (1978), the Nebraska Supreme Court held that the groundwater preferences statute, Neb. Rev. Stat. § 46-613 (1943), made an irrigator liable for the expenses in restoring a domestic water supply where the pumping of an irrigation well reduced artesian pressure in nearby individual domestic wells. The court expanded the Nebraska rule of groundwater use from a combination of the American and correlative rights rules to include the Nebraska groundwater preferences statute.

In *Prather*, plaintiffs, individual domestic well owners, complained that the pumping of defendant's irrigation well caused a reduction in artesian pressure which lowered the water level in their domestic wells below the pumps and caused their domestic wells to stop yielding water. Defendant's irrigation well was drilled subsequent to plaintiffs' domestic wells. Hydrologic testing by the University of Nebraska Conservation and Survey Division indicated that plaintiffs' and defendant's wells were drilled into the same artesian aquifer, that defendant's pumping caused a temporary reduction in artesian pressure which disrupted use of plaintiffs' domestic wells, and that plaintiffs' domestic wells would yield water during defendant's pumping if they were drilled to the bottom of the aquifer.

---

<sup>1</sup>J. David Aiken, Water Law Specialist, Department of Agricultural Economics, University of Nebraska, Lincoln, Nebraska 68583.

Prather is the first case in which the court was squarely faced with conflicts among different categories of groundwater users. The court noted that Nebraska has combined the reasonable use and correlative rights rules, clarifying language from an earlier decision which implied that Nebraska followed the reasonable use rule only. Thus, in Nebraska a landowner may withdraw and use groundwater reasonably on his own land. If the ground water supply is inadequate to supply all landowners, each is entitled to a reasonable proportion of the available supply. In Prather the court held that the preferences statute further modified the Nebraska rule. Section 46-613 makes domestic use preferred to all other groundwater uses, and agricultural uses are preferred to industrial and manufacturing uses. Domestic use is defined to exclude industrial water supply by municipalities, but includes all other individual domestic and municipal uses. Since plaintiffs' individual domestic use was preferred to defendant's agricultural use, defendant was liable for interfering with the preferred use.

Prather is important in suggesting how conflicts among groundwater users may be judicially resolved in Nebraska. Where no conflicts exist, landowners are basically free to use groundwater as they wish, subject to the restriction of reasonable use. When conflicts among users with the same preference occur, the available supply probably will be shared under a correlative rights theory. In Prather the court in dicta suggested this principle would have been applied if all the parties had been domestic users of groundwater. By implication this correlative rights theory would also apply to agricultural and industrial groundwater users. When conflicts among groundwater users in different use categories occur, the preferences statute apparently will govern. In Prather the court applied this statute to interference between irrigation wells and individual domestic wells.

Whether this approach will be followed in other situations, however, is unclear. While the court based its opinion on the statute, it used as its rationale § 858A of the Restatement (Second) of Torts (Tentative Draft No. 17 [1971]). The relevant portion of § 858A relates to conflicts among high-volume and low-volume groundwater users. Section 858A suggests that low-volume groundwater users should not be required to suffer the consequences of groundwater depletions they had no significant part in creating, and concludes that high-volume groundwater users should be liable when their withdrawals unreasonably interfere with low-volume uses. This rationale fits the facts of Prather; it does not address the situation of competing high-volume groundwater users in different use categories. In fact, where high-volume users are involved, if the preferred user initiated his use after the less-preferred user, the equities would seem to lie with the latter. Whether the Supreme Court would follow Prather and rigidly apply the preferences statute in this situation remains to be seen.

**THIS PAGE INTENTIONALLY LEFT BLANK**

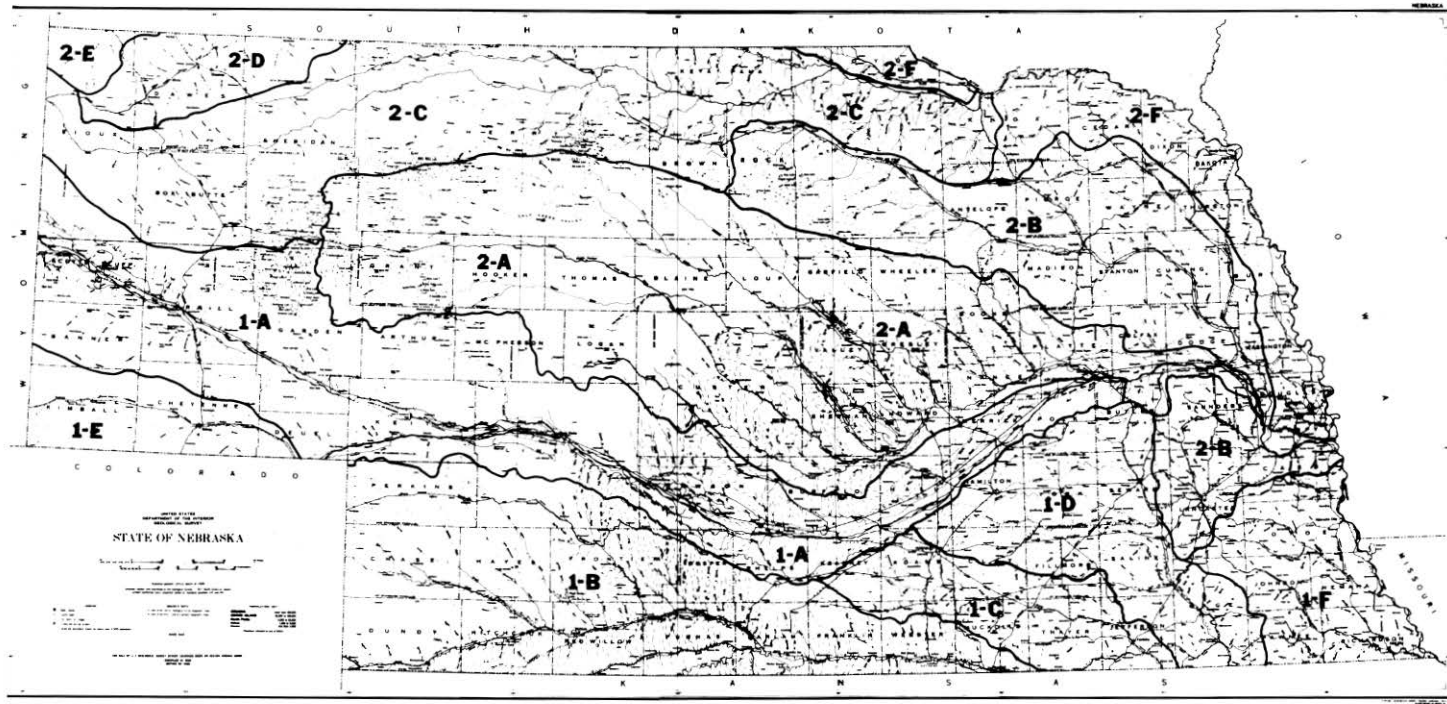
DIVISION OF STATISTICS



**THIS PAGE INTENTIONALLY LEFT BLANK**

# DEPARTMENT OF WATER RESOURCES

## Location Of Water Divisions



## WATER DIVISIONS

The State of Nebraska is divided in two water divisions, denominated Water Division No. 1 and Water Division No. 2, respectively.

## WATER DIVISION NO. 1: BOUNDARIES

Water Division No. 1 consists of all the lands of the state drained by the Platte Rivers and their tributaries lying west of the mouth of the Loup River; and also all other lands lying south of the Platte and South Platte Rivers that may be watered from other superficial or subterranean streams not tributary to the Platte River.

## WATER DIVISION NO. 2: BOUNDARIES

Water Division No. 2 consists of all lands that may be water from the Loup, White, Niobrara and Elkhorn Rivers and their tributaries.

## DISTRIBUTION

For convenience in the administration of the water laws and the distribution of water, the two water divisions have been subdivided into twelve water divisions, denominated 1-A, 1-B, 1-C, 1-D, 1-E, 1-F, 2-A, 2-B, 2-C, 2-D, 2-E, 2-F, as shown on the opposite page.

## CLAIMS AND APPLICATIONS

The following tables give a complete list of all claims and applications of record in the Department of Water Resources. This list also includes pending applications which have not yet been approved.

The claims and applications have been arranged in each water division by streams in alphabetical order, and the appropriations on each stream are arranged in order of priority.

Appropriations having docket numbers refer to claims covering rights which were acquired under the law prior to April 4, 1895, and those having application numbers were filed to appropriate water under the law of 1895.

Following these tables is a list of water appropriations which have been canceled in full or in part, or have been dismissed, during the past two years.

Definitions of the abbreviations and texts of the footnotes which appear in these tables may be found on the following page.

### FOOTNOTES

- A: DENOTES MORE THAN ONE STREAM WITHIN A WATER DIVISION HAVING THE SAME NAME.
- B: MEDICINE CREEK RESERVOIR - SEE STRUNK RESERVOIR
- C: ADDITIONAL NATURAL FLOW TO INCREASE DIVERSION TO STATUTORY LIMIT.
- D: AMOUNT AFFIRMED BY U.S. SUPREME COURT: 35.00 CUBIC FEET PER SECOND FOR NEBRASKA AND 15.00 CUBIC FEET PER SECOND FOR COLORADO.
- E: TOTAL ALLOCATION FROM MIDDLE LOUP RIVER AND OAK CREEK UNDER A-4923A AND A-4923B IS 68,120 ACRE FEET.
- F: THIS AMOUNT LESS ANY AMOUNTS DIVERTED UNDER A-2293.
- G: THIS AMOUNT LESS ANY AMOUNTS DIVERTED UNDER A-2312.
- H: BY STIPULATION ENTERED INTO BY THE DISTRICTS, THE LOUP RIVER PUBLIC POWER DISTRICT IS SUBSEQUENT IN PRIORITY TO APPLICATION 2293 FILED BY THE MIDDLE LOUP PUBLIC POWER AND IRRIGATION DISTRICT AND APPLICATION 2312 FILED BY THE NORTH LOUP PUBLIC POWER AND IRRIGATION DISTRICT. SEE SUPREME COURT DECISION 31410.
- I: THIS AMOUNT LESS ANY AMOUNTS DIVERTED UNDER A-2312R.
- J: APPLICATION DISMISSED.
- K: APPLICATION CANCELED IN PART.
- L: APPLICATION CANCELED IN FULL.
- M. COMBINED DIVERSION FOR CONDENSOR COOLING AT GERALD GENTLEMAN UNITS NO. 1 & NO. 2 IS LIMITED TO 1,720 CFS FROM ALL SOURCES.
- \*: DENOTES APPLICATION OR PETITION PENDING APPROVAL OR CLAIM NOT ADJUDICATED.

### DEFINITIONS

- "O.D." MEANS OPTIONAL DIVERSION.
- "R" MEANS RELOCATION.
- "STOR-ONLY" MEANS ONLY THE USE OF STORAGE WATER IS APPROVED UNDER THIS APPROPRIATION.
- "SUPP. COOL" MEANS STORAGE WATER TO SUPPLEMENT A PRIOR APPROPRIATION OF WATER FOR CONDENSOR COOLING AT A POWER PLANT.
- "SUPP. I." MEANS STORAGE WATER FOR IRRIGATION TO SUPPLEMENT A PRIOR APPROPRIATION IS APPROVED UNDER THIS APPROPRIATION.
- "SUPP. I. & STOR-ONLY" MEANS ONLY THE USE OF STORAGE WATER TO SUPPLEMENT A PRIOR IRRIGATION APPROPRIATION AND IRRIGATE ADDITIONAL LANDS IS APPROVED UNDER THIS APPROPRIATION.
- "SUPP. P." MEANS STORAGE WATER FOR POWER TO SUPPLEMENT A PRIOR APPROPRIATION IS APPROVED UNDER THIS APPROPRIATION.
- "SUPP. S." MEANS STORAGE WATER TO SUPPLEMENT A PRIOR STORAGE APPROPRIATION IS APPROVED UNDER THIS APPROPRIATION.

WATER RIGHTS DATA  
CLAIMS AND APPLICATIONS BY STREAMS IN DIVISION NO. 1A

SOURCE APPROPRIATOR AND ADDRESS	CARRIER	USE TO WHICH APPLIED	PROVI. GRANT CFS	LOCATION			DATE OF PRIORITY	DOCKET/ APPLI. NUMBER	FOOT NOTE	
				S	T	R COUNTY				
<b>ASH CREEK</b>										
ADOLPH ALEXANDER LOBNER, LEWELLEN	GILLARD CANAL	IRRIG.	1.43	3	16	42	GARDE	12/31/1890	D 812	
EVAN V. RITTENHOUSE, LEWELLEN	PUMP	IRRIG.	.43	10	16	42	GARDE	10/22/1940	A 3305	
A. MERLE FRAZELL, LEWELLEN	CLARK RESERVOIR	STORAGE	19	AF	34	16	42	GARDE	12/16/1948	A 4403
WALTER J. WOLFORD, LEWELLEN	PUMP	IRRIG.	5.54	9	16	42	GARDE	05/01/1950	A 4660	
WALTER J. WOLFORD, LEWELLEN	ASH CREEK RESERVOIR	STORAGE	7.5	AF	10	16	42	GARDE	05/03/1950	A 4671
ADOLPH ALEXANDER LOBNER, LEWELLEN	GILLARD CANAL	IRRIG.	.96	3	16	42	GARDE	01/25/1954	A 5900	
ADOLPH ALEXANDER LOBNER, LEWELLEN	GILLARD CANAL	IRRIG.	.16	3	16	42	GARDE	06/17/1958	A 9628	
CHARLES CHENEY, OSH KOSH	PUMP	IRRIG.				10 16	42	GARDE	02/14/1977	A 14710 *
<b>ASH CREEK, TRIB. TO</b>										
LOBNER GROUP NO. 70, LEWELLEN	LOBNER GROUP NO. 70 RESERVOIR	STORAGE	33.1	AF	35	17	42	GARDE	02/26/1975	A 13446
<b>ASH CREEK RESERVOIR</b>										
WALTER J. WOLFORD, LEWELLEN	PUMP	STOR-ONLY				10 16	42	GARDE	05/03/1950	A 4833
<b>BEHLEN RESERVOIR</b>										
H. P. BEHLEN, COLUMBUS	PUMP	SUPP. I.	A-10451	7	16	1E	BUTLE	10/09/1964	A 10453	
<b>BERCK RESERVOIR</b>										
WALTER W. BERCK, OSCEOLA	PUMP	STOR-ONLY				24 14	4	POLK	12/23/1971	A 12468
<b>BIG HORN CREEK</b>										
JOHN O. MUHR, HARRISBURG	MUHR CANAL	IRRIG.	1.03	25	19	54	BANNE	01/24/1947	A 4027	
<b>BIRDWOOD CREEK</b>										
BIRDWOOD IRRIG. DISTRICT, NORTH PLATTE	BIRDWOOD CANAL	IRRIG.	44.06	35	15	33	LINCO	10/21/1893	D 646	
EQUITABLE FARM AND STOCK IMPLEMENT CO., NORTH PLATTE	WEST BIRDWOOD CANAL	IRRIG.	1.23	22	15	33	LINCO	01/16/1894	D 652	
FRED R. HOATSON, HERSHEY	PUMP	IRRIG.	.22	35	15	33	LINCO	01/16/1894	D 652R	
DICK KELSO, HERSHEY	PUMP	IRRIG.	1.96	23	16	33	LINCO	06/14/1948	A 4286	
FRED R. HOATSON, HERSHEY	PUMP	IRRIG.	1.65	35	15	33	LINCO	02/06/1953	A 5150	
<b>BLUE CREEK</b>										
UNION IRRIGATION AND WATER POWER COMPANY LEWELLEN	UNION CANAL	IRRIG.	23.44	18	16	42	GARDE	05/16/1890	D 763	
UNION IRRIGATION AND WATER POWER COMPANY LEWELLEN	GRAF CANAL	IRRIG.	1.20	19	16	42	GARDE	05/16/1890	D 763R	
<b>HOOPER IRRIGATION DISTRICT, LEWELLEN</b>										
HOOPER IRRIGATION DISTRICT, LEWELLEN	HOOPER CANAL	IRRIG.	12.86	6	16	42	GARDE	09/07/1893	D 781	
HOOPER IRRIGATION DISTRICT, LEWELLEN	BLUE CREEK CANAL	IRRIG.	PET 410	33	17	42	GARDE	09/07/1893	D 781R	
BLUE CREEK IRRIGATION DISTRICT, LEWELLEN	BLUE CREEK CANAL	IRRIG.	185.71	33	17	42	GARDE	12/27/1893	D 785	
MEEKER DITCH COMPANY, LEWELLEN	GRAF CANAL	IRRIG.	31.43	19	16	42	GARDE	04/02/1894	D 788	
MEEKER DITCH COMPANY, LEWELLEN	HOOPER CANAL	IRRIG.	.27	6	16	42	GARDE	04/02/1894	D 788R	
BLUE CREEK IRRIGATION DISTRICT, LEWELLEN	BLUE CREEK CANAL	IRRIG.	5.20	21	17	42	GARDE	09/27/1894	D 795	



WATER RIGHTS DATA  
CLAIMS AND APPLICATIONS BY STREAMS IN DIVISION NO. 1A

42

SOURCE APPROPRIATOR AND ADDRESS	CARRIER	USE TO WHICH APPLIED	PROVI. GRANT CFS	LOCATION			DATE OF PRIORITY	DOCKET/ APPLI. NUMBER	FOOT NOTE
				S	T	R COUNTY			
BUFFALO CREEK									
DURADA, DURADA AND OURADA, ELM CREEK	PUMP	IRRIG.	33	9	18	BUFFA	07/16/1976	A 14328	*
ORVILLE W. NICKEL, ELM CREEK	PUMP	IRRIG.	6	8	18	BUFFA	07/19/1976	A 14331	*
ROY ELSE, ELM CREEK	PUMP	IRRIG.	3.83	31	9	18	BUFFA	07/19/1976	A 14332
JAMES L. MILLER, ELM CREEK	PUMP	IRRIG.	5	8	18	BUFFA	07/19/1976	A 14333	*
(MRS.) ELISE DMORAK, BELLA VISTA, ARK	PUMP	IRRIG.	31	9	18	BUFFA	07/22/1976	A 14338	*
(MRS.) NELLIE E. CARPENTER, OVERTON	PUMP	IRRIG.	28	9	19	DAWSD	08/03/1976	A 14367	*
PROGRESS PRODUCTS COMPANY, INC., OVERTON	PUMP	IRRIG.	34	9	19	DAWSD	09/28/1976	A 14482	*
A. C. PHILPOT & SON, OVERTON	PUMP	IRRIG.	27	9	19	DAWSD	02/08/1977	A 14674	*
PROGRESS PRODUCTS, INC., OVERTON	PUMP	IRRIG.	1	9	20	DAWSD	03/23/1977	A 14841	*
PROGRESS PRODUCTS CO., INC.	PUMP	IRRIG.	17	9	19	DAWSD	03/23/1977	A 14842	*
BUFFALO CREEK, TRIB. TO CENTRAL PLATTE NRD, GRAND ISLAND	BUFFALO CREEK WATERSHED STRUCTURE C-5	STORAGE	77.1	AF	9 11	22 DAWSD	12/15/1975	A 13905	
BULL DRAIN									
MRS. DAVID NORRIS, MAXWELL	NORRIS CANAL	IRRIG.	.93	29	13	28 LINCO	02/18/1932	A 2253	
CAMP CLARK SEEP									
ROY E. O'NEAL, BRIDGEPORT	PUMP	IRRIG.	2.22	9	20	51 MORRI	06/14/1976	A 14244	
CAMP CREEK									
J. H. WEHN, LINCOLN	CAMP CREEK CANAL	IRRIG.	1.43	13	18	49 MORRI	03/16/1892	D 866	
GLEN NELSON, BROADWATER	PUMP	IRRIG.	1.28	13	18	49 MORRI	05/26/1969	A 11710	
CARTER CREEK									
WM. E. GARDNER ESTATE, GERING	CARTER CANAL	IRRIG.	3.38	27	21	56 SCOTT	10/13/1922	A 1691	
CEDAR CREEK									
R. F. BUCHANAN, DALTON	PUMP	IRRIG.	5.71	14	18	48 MORRI	03/24/1969	A 11676	
CEDAR CREEK, WEST FORK									
ORVILLE H. FAIRCHILD, BROADWATER	NELSON RADCLIFFE CANAL	IRRIG.	2.77	28	18	48 MORRI	06/01/1882	D 1034A	
DAVID L. HARVEY, BROADWATER	ARROWHEAD RESERVOIR	STORAGE	19.8	AF	28 18	48 MORRI	12/22/1977	A 15153	
CEDAR CREEK, SOUTH FORK									
ORVILLE H. FAIRCHILD, BROADWATER	RADCLIFFE CANAL NO. 2	IRRIG.	1.23	34	18	48 MORRI	07/01/1885	D 10348	
CEDAR CREEK, EAST FORK									
ORVILLE H. FAIRCHILD, BROADWATER	RADCLIFFE CANAL NO. 3	IRRIG.	.76	27	18	48 MORRI	07/01/1885	D 1034C	
ORVILLE H. FAIRCHILD, BROADWATER	FAIRCHILD RESERVOIR	STORAGE	78.42	AF	35 18	48 MORRI	09/09/1971	A 12376	
CLARK RESERVOIR									
A. MERLE FRAZELL, LEWELLEN	CLARK PUMPS	SUPP. I. & STOR-ONLY	D-788	34	16	42 GARDE	12/16/1948	A 4745	
CLEAR CRFEK									
FISCHER AND SCRIPTER, LEWELLEN	CLEAR CREEK CANAL	IRRIG.	2.86	32	16	41 KEITH	07/01/1888	D 748	A

REPORT OF THE





WATER RIGHTS DATA  
CLAIMS AND APPLICATIONS BY STREAMS IN DIVISION NO. 1A

44

SOURCE APPROPRIATOR AND ADDRESS	CARRIER	USE TO WHICH APPLIED	PROVI. GRANT CFS	LOCATION			DATE OF PRIORITY	DOCKET/ APPLI. NUMBER	FOOT NOTE
				S	T	R COUNTY			
CRESCENT LAKE RESERVOIR									
LAKE WATER CARRYING COMPANY, LEWELLEN	PAISLEY CANAL	SUPP. I.	A-1738	28	17	42 GARDE	01/30/1920	A 1575	
LAKE WATER CARRYING COMPANY, LEWELLEN	CRESCENT LAKE CANAL	STOR-ONLY		21	20	44 GARDE	02/28/1934	A 2365	
LAKE WATER CARRYING COMPANY, LEWELLEN	GRAF CANAL	STOR-ONLY		19	16	42 GARDE	02/28/1934	A 2365	
DEEP HOLES CREEK									
RODNEY E. MCCONNELL, BROADWATER	PUMP	IRRIG.	3.27	10	18	49 MORRI	02/19/1968	A 11339	
JERRY GOEMAN, BROADWATER	PUMP	IRRIG.	1.86	3	18	49 MORRI	04/23/1968	A 11402	
CHARLES W. CAPE, DALTON	PUMP	IRRIG.	.33	31	18	49 MORRI	02/19/1976	A 14042	
DRY CREEK									
HAROLD F. H. VON LOH, BERTRAND	PUMP	IRRIG.	.27	33	7	20 PHELP	02/17/1954	A 5967	A
BILLETER AND BILLETER, HOLDREGE	PUMP	IRRIG.	.95	9	6	19 PHELP	09/08/1960	A 9861	
RALPH BILLETER, LOOMIS	PUMP	IRRIG.		9	6	19 PHELP	05/01/1962	A 10054	*
ROY H. FREED, LOOMIS	FREED RESERVOIR	STORAGE	1.7	AF	6	6 19 PHELP	09/23/1963	A 10248	
DRY CREEK, TRIB. TO									
DELL R. SAND, BERTRAND	PUMP	A-2355	.96	35	7	20 PHELP	12/26/1962	A 10132	C
DELL R. SAND, BERTRAND	PUMP	A-2355	.15	35	7	20 PHELP	01/15/1963	A 10140	C
DRY CREEK									
SAM T. SCHROCK, JR., ELM CREEK	SCHROCK RESERVOIR	STORAGE	21.54	AF	12	7 19 PHELP	09/24/1948	A 4345	A
DRY CREEK									
O'CONNELL AND O'CONNELL, HOLDREGE	PUMP	IRRIG.	.85	15	7	18 PHELP	04/16/1954	A 6209	A
OSCAR CARLSON, JR., HOLDREGE	PUMP	IRRIG.	.98	2	7	18 PHELP	09/08/1955	A 8067	
WAYNE R. CARLSON, HOLDREGE	PUMP	IRRIG.		16	7	18 PHELP	03/04/1965	A 10556	*
RUSSELL G. POPPERT, HOLDREGE	PUMP	IRRIG.		15	7	18 PHELP	05/29/1968	A 11436	*
JUST AND JUST, HOLDREGE	PUMP	IRRIG.	3.38	35	8	18 PHELP	03/17/1975	A 13478	
CARLSON AND CARLSON, ELM CREEK	PUMP	IRRIG.		1	7	19 PHELP	07/12/1976	A 14319	*
DAN O'CONNELL, HOLDREGE	PUMP	IRRIG.		27	7	18 PHELP	07/23/1976	A 14341	*
DRY CREEK, TRIB. TO									
HAROLD D. ERICKSON, HOLDREGE	PUMP	IRRIG.	1.91	20	7	18 PHELP	02/08/1973	A 12801	
DAN O'CONNELL, HOLDREGE	PUMP	IRRIG.		28	7	18 PHELP	07/23/1976	A 14340	*
WAYNE R. CARLSON, HOLDREGE	PUMP	IRRIG.		26	7	18 PHELP	05/15/1978	A 15259	*
WAYNE R. CARLSON, HOLDREGE	PUMP	IRRIG.		35	7	18 PHELP	05/15/1978	A 15260	*
DRY CREEK									
BERNARD NORBERG, FUNK	PUMP	IRRIG.	.83	28	7	17 PHELP	09/08/1948	A 4338	A
CARROLL D. ERICKSON, HOLDREGE	PUMP	IRRIG.	.35	28	7	17 PHELP	12/11/1952	A 5109	
PCH FARMS, INC., HOLDREGE	PUMP	IRRIG.	.23	19	7	17 PHELP	07/30/1953	A 5431	
LEE R. WELLS, AXTELL	PUMP	IRRIG.	1.87	4	7	16 KEARN	09/18/1959	A 9764	
CHRIS ROTH, KEARNEY	PUMP	IRRIG.	1.54	14	7	17 PHELP	05/25/1965	A 10633	
LAWREN E SCHNEIDER, FUNK	PUMP	IRRIG.	1.01	22	7	17 PHELP	04/23/1971	A 12235	

REPORT OF THE



WATER RIGHTS DATA  
CLAIMS AND APPLICATIONS BY STREAMS IN DIVISION NO. 1A

46

SOURCE APPROPRIATOR AND ADDRESS	CARRIER	USE TO WHICH APPLIED	PROVI. GRANT CFS	LOCATION			DATE OF PRIORITY	DOCKET/ APPLI. NUMBER	FOOT NOTE
				S	T	R COUNTY			
FREMONT CREEK									
ARTHUR E. HENRY, NORTH PLATTE	PUMP	IRRIG.	.23	21	13	29	LINCO	06/21/1950	A 4710
ARTHUR E. HENRY, NORTH PLATTE	PUMP	IRRIG.	.52	21	13	29	LINCO	05/21/1954	A 6317
NEBRASKA DEPARTMENT OF ROADS, LINCOLN	PUMP	IRRIG.		17	13	29	LINCO	05/24/1977	A 14957 *
FRENCH CREEK									
CENTRAL PLATTE NRD, GRAND ISLAND	FRENCH CREEK RESERVOIR F-7	STORAGE	68.6	AF	26	12	22	DAWSO	04/21/1976 A 14188
FRENCH CREEK, TRIB. TO CENTRAL PLATTE NRD, GRAND ISLAND	FRENCH CREEK RESERVOIR F-3	STORAGE	44.3	AF	14	11	22	DAWSO	04/21/1976 A 14187
GEBAUER LAKE									
DAVIS AND GEBAUER, NORTHPORT	GEBAUER CANAL	IRRIG.	.80	28	20	50	MORRI	04/25/1930	A 2138
GERING DRAIN, TRIB. TO									
NORTH PLATTE NRD, GERING	GERING VALLEY RESERVOIR	STORAGE	21.00	AF	9	21	56	SCOTT	08/26/1965 A 10683
NORTH PLATTE NRD, GERING	GERING VALLEY RES. *A*	STORAGE	62.38	AF	3	20	55	SCOTT	03/15/1966 A 10799
NORTH PLATTE NRD, GERING	GERING VALLEY RES. *A*	STORAGE			10	20	55	SCOTT	03/15/1966 A 10799
NORTH PLATTE NRD, GERING	GERING VALLEY RESERVOIR	STORAGE	20.35	AF	10	21	56	SCOTT	07/18/1969 A 11752
GLENN SPRINGS									
SCOTT L. GLENN, ET AL., TORRINGTON, WYO.	GLENN CANAL	IRRIG.	.16	3	23	58	SCOTT	05/29/1933	A 2324
GOOSENECK CREEK									
FREDERICK EHRMAN, JR., GERING	PUMP	IRRIG.	.50	21	21	54	SCOTT	10/26/1956	A 8936
NORTH PLATTE NRD, GERING	EAST GERING DRAIN RES.	STORAGE	5.4	AF	21	21	54	SCOTT	11/14/1977 A 15141
GRANDSTAFF SPRING									
WILLIS A. HERMAN, MITCHELL	GRANDSTAFF LATERALS	IRRIG.	.50	10	23	57	SCOTT	09/22/1960	A 9865
GREENWOOD CREEK									
VIRGIL E. BOYD, LITCHFIELD PARK, ARIZONA	TRINNIER CANAL	IRRIG.	6.29	28	18	50	MORRI	04/06/1891	D 849
VIRGIL E. BOYD, LITCHFIELD PARK, ARIZONA	NELSON CANAL	IRRIG.	3.00	33	18	50	MORRI	04/01/1892	D 845
AND KEENAN BROTHERS, DALTON									
MARGER Y CORMAN, BRIDGEPORT	CAPRON CANAL	IRRIG.	2.00	15	18	50	MORRI	01/01/1893	D 890
ORRIS V. CORMAN, BRIDGEPORT	MEGLEMRE CANAL	IRRIG.	.57	3	18	50	MORRI	05/06/1896	A 294
ORRIS V. CORMAN, BRIDGEPORT	MEGLEMRE CANAL	IRRIG.	1.14	3	18	50	MORRI	03/11/1907	A 853
VIRGIL E. BOYD, LITCHFIELD PARK, ARIZONA	TRINNIER CANAL	IRRIG.	.65	28	18	50	MORRI	08/18/1919	A 1551
MARGER Y M. CORMAN, BRIDGEPORT	CAPRON CANAL	IRRIG.	.31	15	18	50	MORRI	07/24/1957	A 9536
ORRIS V. CORMAN, BRIDGEPORT	MEGLEMRE CANAL	IRRIG.	.57	3	18	50	MORRI	07/24/1957	A 9537
VIRGIL E. BOYD, BRIDGEPORT	BOYD RESERVOIR	STORAGE	.79	AF	28	18	50	MORRI	07/01/1971 A 12310
FRANK DGARD, BRIDGEPORT	HARLESS-OGARD RESERVOIR	STORAGE	18.6	AF	20	18	50	MORRI	07/21/1978 A 15300
HACKBERRY CREEK, TRIB. TO									
KLAYTON D. JOHNSON, POTTER	JOHNSON'S RESERVOIR	STORAGE	9.6	AF	22	18	53	BANNE	08/20/1969 A 11772

REPORT OF THE



WATER RIGHTS DATA  
CLAIMS AND APPLICATIONS BY STREAMS IN DIVISION NO. 1A

SOURCE APPROPRIATOR AND ADDRESS	CARRIER	USE TO WHICH APPLIED	PROVI. GRANT GFS	LOCATION			DATE OF PRIORITY	DOCKET/ APPLI. NUMBER	FOOT NOTE
				S	T	R COUNTY			
KINGSLEY RES. (LAKE C. W. MCCONAUGHY) THE CENTRAL NEBRASKA PUBLIC POWER AND IRRIG. DISTRICT, HOLDREGE	NORTH PLATTE CANAL	SUPP. I.	0-635	13	14	34 LINCO	09/13/1952	A 5024	
THE CENTRAL NEBRASKA PUBLIC POWER AND IRRIG. DISTRICT, HOLDREGE	LATERAL E-67	STOR-ONLY		8	13	29 LINCO	04/22/1953	A 5278	
THE CENTRAL NEBRASKA PUBLIC POWER AND IRRIG. DISTRICT, HOLDREGE	KEITH-LINCOLN CANAL	SUPP. I. & STOR-ONLY	0-722	18	14	36 KEITH	07/21/1954	A 6474	
THE CENTRAL NEBRASKA PUBLIC POWER AND IRRIG. DISTRICT, HOLDREGE	SUBURBAN CANAL	SUPP. I.	0-662	12	14	33 LINCO	07/21/1954	A 6475	
THE CENTRAL NEBRASKA PUBLIC POWER AND IRRIG. DISTRICT, HOLDREGE	PAXTON-HERSHEY CANAL	SUPP. I.	0-653	18	14	33 LINCO	07/21/1954	A 6476	
THE CENTRAL NEBRASKA PUBLIC POWER AND IRRIG. DISTRICT, HOLDREGE	TRI-COUNTY CANAL	STOR-ONLY		8	13	29 LINCO	06/25/1955	A 7716	
THE CENTRAL NEBRASKA PUBLIC POWER AND IRRIG. DISTRICT, HOLDREGE	TRI-COUNTY CANAL	STOR-ONLY		8	13	29 LINCO	12/24/1958	A 9673	
THE CENTRAL NEBRASKA PUBLIC POWER AND IRRIG. DISTRICT, HOLDREGE	SUPPLY CANAL, PHELPS CO. CANAL, E65&E67 LATERLS	SUPP. I.	A-10280	8	13	29 LINCO	01/20/1964	A 10282	*
NEBRASKA PUBLIC POWER DIST., COLUMBUS	SUTHERLAND CANAL	SUPP. COOL.	A-12745	2	14	38 KEITH	11/01/1972	A 12757	M
NEBRASKA PUBLIC POWER DIST., COLUMBUS	SUTHERLAND CANAL	SUPP. COOL.	A-12746	2	14	38 KEITH	11/01/1972	A 12757	M
NEBRASKA PUBLIC POWER DIST, COLUMBUS	SUTHERLAND CANAL	SUPP. COOL.		2	14	38 KEITH	01/28/1977	A 14667	*M
KIOWA CREEK JOHN H. KELLUMS, MORRILL	KELLUMS CANAL	IRRIG.	1.43	11	22	58 SCOTT	10/18/1901	A 641	
WESLEY E. KELLUMS, TORRINGTON, WYOMING	KELLUMS CANAL NO. 2	P-332	.06	2	22	58 SCOTT	11/29/1907	A 880R	
KOPF RESERVOIR WALTER W. KOPF, LEXINGTON	PUMP	SUPP. I. & STOR-ONLY	A-1799	21	12	22 DAWSO	12/23/1930	A 2181	
LAWRENCE FORK SCHULER, OLSEN RANCHES, INC., BRIDGEPORT	LAING CANAL	IRRIG.	.50	28	18	52 MORRI	12/31/1886	D 825	
CRIGLER AND GILMAN, REDINGTON	REDINGTON CANAL	IRRIG.	.57	36	19	52 MORRI	10/09/1889	D 820	
FRED R. LINDBERG ESTATE, BRIDGEPORT	CRIGLER CANAL	IRRIG.	.57	1	18	52 MORRI	09/11/1891	D 861	
ROBERT P. NELSON, BRIDGEPORT	SPRING BRANCH CANAL	P-372	1.00	11	18	52 MORRI	10/23/1891	D 862R	
ROBERT P. NELSON, BRIDGEPORT	SPRING BRANCH CANAL	P-373	.50	11	18	52 MORRI	05/01/1893	D 893R	
FRED R. LINDBERG ESTATE, BRIDGEPORT	CRIGLER CANAL	IRRIG.	1.43	1	18	52 MORRI	11/25/1898	A 486	
THOMAS R. VARAH, BRIDGEPORT	NIEHUS CANAL	IRRIG.	.86	11	18	52 MORRI	03/23/1900	A 550	
THOMAS R. VARAH, BRIDGEPORT	NIEHUS CANAL	P-392	.64	11	18	52 MORRI	03/23/1900	A 550R	
DALE E. WRIGHT, BRIDGEPORT	SPRING BRANCH CANAL	IRRIG.	.77	11	18	52 MORRI	05/27/1902	A 669	
ROBERT P. NELSON, BRIDGEPORT	SPRING BRANCH CANAL	P-374	.66	11	18	52 MORRI	05/27/1902	A 669R	
SCHULER, OLSEN RANCHES, INC., BRIDGEPORT	RANDALL CANAL	IRRIG.	2.40	21	18	52 MORRI	05/15/1911	A 1100	



WATER RIGHTS DATA  
CLAIMS AND APPLICATIONS BY STREAMS IN DIVISION NO. 1A

SOURCE APPROPRIATOR AND ADDRESS	CARRIER	USE TO WHICH APPLIED	PROVI. GRANT CFS	LOCATION			DATE OF PRIORITY	DOCKET/ APPLI. NUMBER	FOOT NOTE
				S	T	R COUNTY			
MUD CREEK (SEE BUFFALO CREEK) ULRICH AND THAYER, ELM CREEK	PUMP	IRRIG.	4.20	1	8	19 DAWSD	02/04/1929	A 2068	
MUDDY CREEK DARRELL J. & CAROL E. ROBERTS, BAYARD	DARRELL J. ROBERTS RES.	STORAGE		27	20	54 BANNE	03/03/1978	A 15194	*
MUHR RESERVOIR JOHN D. MUHR, HARRISBURG	BIG HORN CANAL	SUPP. I.	A-4027	25	19	54 BANNE	11/02/1954	A 9632	
NEALY SPRINGS, NORTH JAMES F. ROGERS, TORRINGTON, WYOMING	NEALY CANAL	IRRIG.	.83	11	23	58 SCOTT	08/03/1934	A 2454	
NEALY SPRINGS, SOUTH LESTER M. BECK, SCOTTSBLUFF	COVINGTON PIPE LINE	IRRIG.	.06	11	23	58 SCOTT	03/27/1933	A 2311	
LESTER M. BECK, SCOTTSBLUFF	COVINGTON PIPE LINE	IRRIG.	1.01	11	23	58 SCOTT	12/01/1959	A 9777	
VERL E. PETSCH, HENRY	PETSCH CANAL	IRRIG.	.33	11	23	58 SCOTT	08/30/1962	A 10097	
NORTH PLATTE RIVER PLATTE VALLEY IRRIG. DISTRICT, HERSHEY	NORTH PLATTE CANAL	IRRIG.	300.00	13	14	34 LINCO	05/31/1884	D 635	
NORTH PLATTE RIVER (LINCOLN COUNTY DRAIN DIST. 1, DITCH 2) OSCAR REIMERS, GRAND ISLAND	PUMP	O. D.	D-635	30	14	31 LINCO	05/31/1884	A 2459	
NORTH PLATTE RIVER (LINCOLN COUNTY DRAIN DIST. 1, DITCH 1) ROLLAND FRAME, HERSHEY	PUMP	O. D.	D-635	21	14	32 LINCO	05/31/1884	A 2694	
NORTH PLATTE RIVER FARMERS IRRIGATION DISTRICT, SCOTTSBLUFF	TRI-STATE CANAL	IRRIG.	860.18	3	23	58 SCOTT	09/16/1887	D 918	
FARMERS IRRIGATION DISTRICT, SCOTTSBLUFF	RAMSHORN CANAL	IRRIG.	3.07	13	23	58 SCOTT	09/16/1887	D 918R	
NORTH PLATTE RIVER (ALLIANCE DRAIN FEEDER) FARMERS IRRIGATION DISTRICT, SCOTTSBLUFF	TRI-STATE CANAL	O. D.	P-189	18	22	53 SCOTT	09/16/1887	D 918	*
NORTH PLATTE RIVER (DRY SPOTTED TAIL CREEK) MRS. FRANK HRASKY, MITCHELL AND RALPH PHILLIPS, RUPERT, IDAHO	ROBERTS CANAL	O. D.	D-918	16	23	56 SCOTT	09/16/1887	A 1241	
NORTH PLATTE RIVER (DRY SPOTTED TAIL FEEDER) FARMERS IRRIGATION DISTRICT, SCOTTSBLUFF	TRI-STATE CANAL	O. D.	P-188	4	23	56 SCOTT	09/16/1887	D 918	*
NORTH PLATTE RIVER (DRY SPOTTED TAIL CREEK) WILLIAM K. YOUNG, MITCHELL	KELLUM CANAL	O. D.	P-195	16	23	56 SCOTT	09/16/1887	D 918	
NORTH PLATTE RIVER (FARMERS CANAL SEEP) HOWARD TRAVIS, MORRILL	WARNER CANAL	O. D.	D-918	12	23	57 SCOTT	09/16/1887	A 1769	
NORTH PLATTE RIVER (HOTH DRAW) STRICKER AND STRICKER, BAYARD	O'HOLLOREN CANAL	O. D.	D-918	28	21	52 MORRI	09/16/1887	A 1473	
NORTH PLATTE RIVER (SHEEP CREEK) SHEEP CREEK LATERAL COMPANY, MORRILL	SHEEP CREEK LATERAL	O. D.	D-918	8	23	57 SCOTT	09/16/1887	A 1176	
SHEEP CREEK LATERAL COMPANY, MORRILL	SHEEP CREEK LATERAL	O. D.	D-918	8	23	57 SCOTT	09/16/1887	A 1398	
FARMERS IRRIGATION DISTRICT, SCOTTSBLUFF	TRI-STATE CANAL	O. D.	P-191	8	23	57 SCOTT	09/16/1887	D 918	*

NORTH PLATTE RIVER (TUB SPRINGS FEEDER) FARMERS IRRIGATION DISTRICT, SCOTTSBLUFF	TRI-STATE CANAL	O. D.	P-192	27	23	55	SCOTT	09/16/1887	D	918	*
NORTH PLATTE RIVER (WET SPOTTED TAIL CREEK) FARMERS IRRIGATION DISTRICT, SCOTTSBLUFF	TRI-STATE CANAL	O. D.	P-190	10	23	56	SCOTT	09/16/1887	D	918	*
NORTH PLATTE RIVER MINATARE MUTUAL CANAL AND IRRIGATION COMPANY, MINATARE	MINATARE CANAL	IRRIG.	249.43	32	22	54	SCOTT	01/14/1888	D	919	
NORTH PLATTE RIVER (MINATARE DRAIN) COLOSSAL CATTLE COMPANY, MINATARE	MINATARE DRAIN LATERAL	O. D.	P-245	3	21	53	SCOTT	01/14/1888	D	919	
COLOSSAL CATTLE COMPANY, MINATARE	MINATARE DRAIN LATERAL	O. D.	P-265	3	21	53	SCOTT	01/14/1888	D	919	
NORTH PLATTE RIVER (TAYLOR DRAIN) RDY PFENNING, MINATARE	OBERLIES CANAL	O. D.	D-919	3	21	53	SCOTT	01/14/1888	A	2502	
NORTH PLATTE RIVER WINTERS CREEK CANAL COMPANY, SCOTTSBLUFF	WINTERS CREEK CANAL	IRRIG.	124.29	17	22	55	SCOTT	10/18/1888	D	952	
NORTH PLATTE RIVER (WINTERS CREEK) WINTERS CREEK CANAL COMPANY, SCOTTSBLUFF	WINTERS CREEK CANAL	O. D.	D-952	19	22	54	SCOTT	10/18/1888	A	1446	
NORTH PLATTE RIVER ENTERPRISE IRRIGATION DIST., SCOTTSBLUFF	ENTERPRISE CANAL	IRRIG.	138.68	27	23	57	SCOTT	03/28/1889	D	920	
NORTH PLATTE RIVER (AKERS OR NELSON DRAW) ENTERPRISE IRRIGATION DIST., SCOTTSBLUFF	NELSON DRAW CANAL	O. D.	D-920	13	23	57	SCOTT	03/28/1889	A	1290	
NORTH PLATTE RIVER (DRY SPOTTED TAIL CREEK) ENTERPRISE IRRIGATION DIST., SCOTTSBLUFF	DRY SPOTTED TAIL CREEK LATERAL	O. D.	P-236	20	23	56	SCOTT	03/28/1889	D	920	
NORTH PLATTE RIVER (TOOHEY DRAIN) MRS. CHARLOTTE S. FANNING, MITCHELL	PUMP	O. D.	D-920	20	23	56	SCOTT	03/28/1889	A	2413	
NORTH PLATTE RIVER (TUB SPRINGS) ENTERPRISE IRRIGATION DIST., SCOTTSBLUFF	TUB SPRINGS LATERAL	O. D.	P-234	33	23	55	SCOTT	03/28/1889	D	920	
NORTH PLATTE RIVER (WET SPOTTED TAIL CREEK) ENTERPRISE IRRIGATION DIST., SCOTTSBLUFF	WET SPOTTED TAIL CREEK LATERAL	O. D.	P-235	22	23	56	SCOTT	03/28/1889		920	
NORTH PLATTE RIVER (WINTER CREEK) ENTERPRISE IRRIGATION DIST., SCOTTSBLUFF	ENTERPRISE LATERAL	O. D.	D-920	8	22	54	SCOTT	03/28/1889	A	2409	
NORTH PLATTE RIVER CASTLE ROCK IRRIGATION DISTRICT, MCGREW	CASTLE ROCK CANAL	IRRIG.	82.57	3	21	54	SCOTT	04/18/1889	D	921	
BRIDGEPORT IRRIGATION DIST., BRIDGEPORT	BELMONT CANAL	IRRIG.	270.00	18	20	51	MORRI	12/19/1889	D	828	
NORTH PLATTE RIVER (ATKINS DRAIN) J. M. STOREY, BROADWATER	ATKINS CANAL	O. D.	D-828	15	19	49	MORRI	12/19/1889	A	1450	
NORTH PLATTE RIVER (CEDAR CREEK) BRIDGEPORT IRRIGATION DIST., BRIDGEPORT	CEDAR CREEK FEEDER	O. D.	D-828	23	18	48	MORRI	12/19/1889	A	1397	
NORTH PLATTE RIVER MITCHELL IRRIGATION DISTRICT, MITCHELL	MITCHELL CANAL	IRRIG.	194.29	10	23	60	WYOMI	06/20/1890	D	1052	
CENTRAL IRRIGATION DISTRICT, GERING	CENTRAL CANAL	IRRIG.	36.00	27	22	55	SCOTT	06/23/1890	D	926	
J. MAKE SHERIDAN ESTATE, PAXTON	SHERIDAN-WILSON CANAL	IRRIG.	10.00	19	14	35	KEITH	10/09/1890	D	710	
CHIMNEY ROCK IRRIGATION DISTRICT, BAYARD	CHIMNEY ROCK CANAL	IRRIG.	60.00	1	20	53	SCOTT	12/03/1890	D	844	
CHIMNEY ROCK IRRIGATION DISTRICT, BAYARD	CHIMNEY ROCK CANAL	IRRIG.	60.00	1	20	53	SCOTT	12/03/1890	D	1031	
EMPIRE CANAL COMPANY, BRIDGEPORT	BELMONT CANAL	IRRIG.	28.57	18	20	51	MORRI	06/25/1891	D	858	



WATER RIGHTS DATA  
CLAIMS AND APPLICATIONS BY STREAMS IN DIVISION NO. 1A

52

SOURCE APPROPRIATOR AND ADDRESS	CARRIER	USE TO WHICH APPLIED	PROVI. GRANT CFS	LOCATION			DATE OF PRIORITY	DOCKET/ APPLI. NUMBER	FOOT NOTE
				S	T	R COUNTY			
NORTH PLATTE RIVER (ANDERSON SEEP) M. G. CLARKE, OKMULGEE, OKLAHOMA	GORDON CANAL	O. D.	D-858	26	20	51 MORRI	06/25/1891	A 2248	
NORTH PLATTE RIVER BROWNS CREEK IRRIG. DISTRICT, BRIDGEPORT	BROWNS CREEK CANAL	IRRIG.	188.71	29	20	50 MORRI	01/20/1892	D 857	
BROWNS CREEK IRRIG. DISTRICT, BRIDGEPORT	BROWNS CREEK CANAL	IRRIG.	188.71	29	20	50 MORRI	01/20/1892	D 1033	
ALLIANCE IRRIGATION DISTRICT, BRIDGEPORT	ALLIANCE CANAL	IRRIG.	97.78	5	20	52 MORRI	12/26/1892	D 874	K
ALLIANCE IRRIGATION DISTRICT, BRIDGEPORT	ALLIANCE CANAL	IRRIG.	97.78	5	20	52 MORRI	12/26/1892	D 1035	K
NORTH PLATTE RIVER (WILD HORSE DRAIN) ALLIANCE IRRIGATION DISTRICT, BRIDGEPORT	ALLIANCE CANAL	O. D.	P-353	35	21	52 MORRI	12/26/1892	D 874	*
NORTH PLATTE RIVER (BAYARD SUGAR FACTORY DRAIN) ALLIANCE IRRIGATION DISTRICT, BRIDGEPORT	ALLIANCE CANAL	O. D.	D-1035	5	20	52 MORRI	12/26/1892	A 1776	
NORTH PLATTE RIVER (RED WILLOW CREEK) ALLIANCE IRRIGATION DISTRICT, BRIDGEPORT	ALLIANCE CANAL	O. D.	D-874	6	20	51 MORRI	12/26/1892	A 1429	
NORTH PLATTE RIVER RAMSHORN IRRIGATION DISTRICT, MORRILL	RAMSHORN CANAL	IRRIG.	45.71	13	23	58 SCOTT	03/20/1893	D 945	
SHORT LINE IRRIGATION DISTRICT, BAYARD	SHORT LINE CANAL	IRRIG.	65.57	25	21	53 SCOTT	05/01/1893	D 946	
LISCO IRRIGATION DISTRICT, LISCO	LISCO CANAL	IRRIG.	19.85	14	18	47 MORRI	07/01/1893	D 856	
NINE MILE IRRIGATION DISTRICT, BAYARD	NINE MILE CANAL	IRRIG.	200.00	18	21	53 SCOTT	12/06/1893	D 925	
NORTH PLATTE RIVER (NINE MILE DRAIN) NINE MILE IRRIGATION DISTRICT, BAYARD	NINE MILE CANAL	O. D.	D-925	10	21	53 SCOTT	12/06/1893	A 1431	
NORTH PLATTE RIVER (RED WILLOW CREEK) W. THOMAS BELDEN, BAYARD	PUMP	O. D.	P-262	32	21	51 MORRI	12/06/1893	D 925	
NORTH PLATTE RIVER CODY LAND AND CATTLE CO., NORTH PLATTE	CODY-DILLON CANAL	IRRIG.	125.81	9	14	31 LINCO	12/29/1893	D 649	
MRS. B. E. SCOTT, NORTH PLATTE	PUMP	IRRIG.	1.19	29	14	30 LINCO	12/29/1893	D 649R	
KEITH-LINCOLN COUNTIES IRRIGATION DIST., SUTHERLAND	KEITH-LINCOLN CANAL	P-401	186.00	18	14	36 KEITH	02/02/1894	D 722R	
PAXTON-HERSHEY WATER COMPANY, HERSHEY	PAXTON-HERSHEY CANAL	IRRIG.	125.27	18	14	33 LINCO	02/12/1894	D 653	
LISCO IRRIGATION DISTRICT, LISCO	LISCO CANAL	IRRIG.	5.37	14	18	47 MORRI	03/27/1894	D 787R	
NORTH RIVER IRRIGATION DISTRICT, OSHKOSH	LISCO CANAL	IRRIG.	12.49	14	18	47 MORRI	03/27/1894	D 787R	
SUBURBAN IRRIG. DISTRICT, NORTH PLATTE	SUBURBAN CANAL	IRRIG.	181.70	12	14	33 LINCO	05/22/1894	D 662	
NORTH PLATTE RIVER (LINCOLN COUNTY DRAIN DIST. 1, DITCH 1) R. V. EVANS, WALLACE	PUMP	O. D.	D-662	26	14	31 LINCO	05/22/1894	A 2638	
NORTH PLATTE RIVER (LINCOLN COUNTY DRAIN DIST. 1, DITCH 2) SUBURBAN IRRIG. DISTRICT, NORTH PLATTE	SUBURBAN CANAL	O. D.	D-662	29	14	31 LINCO	05/22/1894	A 2648	
R. V. EVANS, WALLACE	PUMP	O. D.	P-198	26	14	31 LINCO	05/22/1894	D 662	
NORTH PLATTE RIVER (LINCOLN COUNTY DRAIN DIST. 1, DITCH 1) SUBURBAN IRRIG. DISTRICT, NORTH PLATTE	SUBURBAN CANAL	O. D.	P-213	25	14	32 LINCO	05/22/1894	D 662	

REPORT OF THE

NORTH PLATTE RIVER												
C. F. ROBERTS ESTATE, LEWELLEN	MIDLAND-OVERLAND CANAL	IRRIG.	12.00	2	16	44	GARDE	06/09/1894	D	789		
CHAS. CONTRYMAN, ET AL., OSHKOSH	MIDLAND-OVERLAND CANAL	IRRIG.	15.77	2	16	44	GARDE	08/14/1894	D	791		
HANNAH IRRIGATION COMPANY, LISCO	HANNAH CANAL	IRRIG.	5.71	24	18	47	MORRI	09/24/1894	D	886		
BEERLINE CANAL COMPANY, BROADWATER	BEERLINE CANAL	IRRIG.	30.00	24	19	49	MORRI	10/13/1894	D	887		
STEAMBOAT IRRIGATION DISTRICT, MELBETA	STEAMBOAT CANAL	IRRIG.	8.27	4	21	54	SCOTT	10/22/1895	A	186		
STEAMBOAT IRRIGATION DISTRICT, MELBETA	CASTLE ROCK CANAL	IRRIG.	6.73	3	21	54	SCOTT	10/22/1895	A	186R		
NORTH RIVER IRRIGATION DISTRICT, OSHKOSH	LISCO CANAL	IRRIG.	2.43	14	18	47	MORRI	02/24/1896	A	243R		
LISCO IRRIGATION DISTRICT, LISCO	LISCO CANAL	IRRIG.	9.00	14	18	47	MORRI	02/24/1896	A	243R		
STEAMBOAT IRRIGATION DISTRICT, MELBETA	CASTLE ROCK CANAL	IRRIG.	.86	3	21	54	SCOTT	07/22/1896	A	350R		
GERING IRRIGATION DISTRICT, GERING	GERING CANAL	IRRIG.	15.87	4	23	58	SCOTT	03/15/1897	A	365		
GERING IRRIGATION DISTRICT, GERING	MITCHELL CANAL	IRRIG.	193.00	10	23	60	WYOMI	03/15/1897	A	365R		
FARMERS IRRIGATION DISTRICT, SCOTTSBLUFF	TRI-STATE CANAL	IRRIG.	591.05	3	23	58	SCOTT	04/14/1902	A	660		
DEPARTMENT OF THE INTERIOR, U.S.B.R., DENVER, COLORADO	PATHFINDER RESERVOIR	STORAGE & IRRIG.	1070000AF	34	29	84	WYOMI	09/19/1904	A	768		
PATHFINDER IRRIGATION DISTRICT, MITCHELL	INTERSTATE CANAL	IRRIG.	1572.00	10	26	65	WYOMI	09/19/1904	A	768		
NORTHPORT IRRIGATION DIST., BRIDGEPORT	INTERSTATE-TRISTATE CANAL	IRRIG.	230.00	10	26	65	WYOMI	09/19/1904	A	768		
GERING AND FORT LARAMIE IRRIGATION DIST. GERING	FORT LARAMIE CANAL	IRRIG.	784.00	10	26	65	WYOMI	09/19/1904	A	768		
EMPIRE CANAL COMPANY, BRIDGEPORT	EMPIRE CANAL	IRRIG.	1.00	18	20	51	MORRI	07/20/1907	A	866		
LISCO IRRIGATION DISTRICT, LISCO	LISCO CANAL	IRRIG.	3.00	14	18	47	GARDE	04/06/1910	A	991		
FRENCH DITCH COMPANY, LYMAN	FRENCH CANAL	IRRIG.	11.00	9	23	60	WYOMI	12/21/1911	A	1149		
MARY E. DOBSON, MONROVIA, CALIFORNIA	ALLIANCE CANAL	IRRIG.	3.14	5	20	52	MORRI	02/28/1912	A	1181		
NORTH PLATTE RIVER (RED WILLOW CREEK)												
MARY E. DOBSON, MONROVIA, CALIFORNIA	DOBSON CANAL	O. D.	A-1181	12	20	52	MORRI	02/28/1912	A	1432		
NORTH PLATTE RIVER												
FRENCH DITCH COMPANY, LYMAN	FRENCH CANAL	IRRIG.	3.00	9	23	60	WYOMI	09/11/1915	A	1433		
HARRY G. LIEBHARDT, DENVER, COLORADO	LIEBHARDT LATERAL	IRRIG.	2.92	6	20	52	MORRI	03/01/1916	A	1448		
FRENCH DITCH COMPANY, LYMAN	FRENCH CANAL	IRRIG.	.60	9	23	60	WYOMI	03/20/1920	A	1581		
GREAT WESTERN SUGAR CO., DENVER, COLO.	GERING FACTORY	MFG.	15.00	36	22	55	SCOTT	11/15/1928	A	2054		
NORTH PLATTE RIVER (WINTER CREEK DRAIN)												
GREAT WESTERN SUGAR CO., DENVER, COLO.	GERING FACTORY	O. D.	P-216	31	22	54	SCOTT	11/15/1928	A	2054		
NORTH PLATTE RIVER												
GREAT WESTERN SUGAR CO., DENVER, COLO.	GERING FACTORY	O. D.	A-2054	26	22	55	SCOTT	11/15/1928	A	2150		
CHIMNEY ROCK IRRIGATION DISTRICT, BAYARD	CHIMNEY ROCK CANAL	IRRIG.	.67	1	20	53	SCOTT	02/02/1931	A	2190		
ANNA GLASGOW, GERING	FORT LARAMIE CANAL	IRRIG.	2.11	11	26	65	WYOMI	07/19/1933	A	2336		
NEBRASKA PUBLIC POWER DISTRICT, COLUMBUS	SUTHERLAND RESERVOIR	STORAGE	140000 AF	2	14	38	KEITH	01/13/1934	A	2350		
NEBRASKA PUBLIC POWER DISTRICT, COLUMBUS	SUTHERLAND REGULATOR RES.	STORAGE	6000 AF	2	14	38	KEITH	01/13/1934	A	2352		
NEBRASKA PUBLIC POWER DISTRICT, COLUMBUS	SUTHERLAND CANAL	POWER	975.00	2	14	38	KEITH	01/13/1934	A	2353		
NEBRASKA PUBLIC POWER DISTRICT, COLUMBUS	SUTHERLAND CANAL	POWER	A-2353	2	14	38	KEITH	09/19/1936	A	2640		
INCR. HD.												
NEBRASKA PUBLIC POWER DISTRICT, COLUMBUS	SUTHERLAND RESERVOIR	STORAGE	25000 AF	2	14	38	KEITH	02/08/1934	A	2361		
NEBRASKA PUBLIC POWER DISTRICT, COLUMBUS	KINGSLEY RESERVOIR	STORAGE	125000 AF	3	14	38	KEITH	02/08/1934	A	2361R		
THE CENTRAL NEBRASKA PUBLIC POWER AND IRRIG. DISTRICT, HOLDREGE	KINGSLEY RESERVOIR	STORAGE	1823000AF	3	14	38	KEITH	04/27/1934	A	2374		

WATER RIGHTS DATA  
CLAIMS AND APPLICATIONS BY STREAMS IN DIVISION NO. 1A

SOURCE APPROPRIATOR AND ADDRESS	CARRIER	USE TO WHICH APPLIED	PROVI. GRANT CFS	LOCATION			DATE OF PRIORITY	DOCKET/ APPLI. NUMBER	FOOT NOTE
				S	T	R COUNTY			
NORTH PLATTE RIVER THE CENTRAL NEBRASKA PUBLIC POWER AND IRRIG. DISTRICT, HOLDREGE	ELWOOD RESERVOIR	STORAGE	40500 AF	7	22	GOSPE	04/27/1934	A 2374R	
MRS. WM. MILLER COOPER, GERIG	FORT LARAMIE CANAL	IRRIG.	1.46	11	26	65 WYOMI	05/05/1934	A 2378	
STANLEY BROZEE, MITCHELL	FORT LARAMIE CANAL	IRRIG.	.99	11	26	65 WYOMI	03/23/1940	A 3123	
NEBRASKA PUBLIC POWER DISTRICT, COLUMBUS	KEYSTONE RESERVOIR	STORAGE	1300 AF	2	14	38 KEITH	09/12/1940	A 3263	
VINCENT E. RUPLINGER, SCOTTSBLUFF	PUMP	IRRIG.	.86	17	22	55 SCOTT	05/05/1949	A 4471	
HERB STEFFES, NORTH PLATTE	PUMP	IRRIG.	2.03	11	14	32 LINCO	09/27/1949	A 4516	
ARLYN KLEIN, LISCO	LISCO CANAL	IRRIG.	1.60	14	18	47 GARDE	04/29/1950	A 4658	
NEBRASKA PUBLIC POWER DISTRICT, COLUMBUS	SUTHERLAND CANAL	POWER	625.00	2	14	38 KEITH	05/29/1950	A 4685	
NEBRASKA PUBLIC POWER DISTRICT, COLUMBUS	SUTHERLAND RES. SUPPLY & OUTLET CANAL	IRRIG.	.68	2	14	38 KEITH	07/13/1951	A 4889	
MCVICKER AND MCVICKER, LISCO	LISCO CANAL	IRRIG.	1.40	14	18	47 MORRI	09/15/1953	A 5572	
ALPHONSE KOSMICKI, NORTH PLATTE	PUMP	IRRIG.	1.26	12	14	31 LINCO	06/24/1954	A 6393	
HARRY A. BRODBECK, NORTH PLATTE	PUMP	IRRIG.	1.98	8	14	31 LINCO	07/15/1954	A 6426	
NEBRASKA PUBLIC POWER DISTRICT, COLUMBUS	NORTH PLATTE POWER PLANT	POWER	450.00	2	14	38 KEITH	02/01/1955	A 7052	
CITY OF NORTH PLATTE, NORTH PLATTE	CODY PARK LANE	RESORT	4.00	26	14	30 LINCO	04/25/1955	A 7404	
NEBRASKA PUBLIC POWER DISTRICT, COLUMBUS	NORTH PLATTE CANAL	COOLING		2	14	38 KEITH	09/26/1972	A 12746	
NEBRASKA PUBLIC POWER DISTRICT, COLUMBUS	SUTHERLAND CANAL	COND. COOL.		2	14	38 KEITH	01/28/1977	A 14665	
NORTH PLATTE RIVER, TRIB. TO HERBERT S. JOHNSON, KIMBALL	HUFFMAN-GRIMM RESERVOIR	STORAGE	14.8 AF	28	20	53 BANNE	10/28/1963	A 10255	
KIOWA LAND AND LIVESTOCK CO., MCGRILL	LIPPENCOTT RESERVOIR	STORAGE	16.3 AF	10	22	57 SCOTT	06/01/1970	A 11951	
NORTH PLATTE NRD, GERIG	JACKSON-PAISLEY-ROBINSON RESERVOIR	STORAGE	27.14 AF	2	16	43 GARDE	06/17/1976	A 14275	
NORTH PLATTE RIVER, SPRINGS, TRIB. TO NEIL M. GATCH, GERIG	GATCH CANAL	IRRIG.	.93	25	21	54 SCOTT	08/21/1912	A 1220	
DALE M. ZEMANEK, BAYARD	ZEMANEK RESERVOIR	STORAGE	1.39 AF	18	21	52 SCOTT	04/04/1963	A 10167	
DONALD W. CHILDS, GERIG	CHILDS RESERVOIR	STORAGE	3.62 AF	3	23	58 SCOTT	08/24/1964	A 10427	
GLENN D. ABRAHAM, HENRY	PUMP	IRRIG.	.14	3	23	58 SCOTT	09/14/1966	A 10951	
OWL CREEK WESLEY E. KELLUMS, ET AL., TORRINGTON, WYOMING	SUNFLOWER CANAL	IRRIG.	.41	12	22	58 SCOTT	09/17/1897	A 411	
WESLEY E. KELLUMS, ET AL., TORRINGTON, WYOMING	SUNFLOWER CANAL	IRRIG.	.38	1	22	58 SCOTT	09/17/1897	A 411R	
WESLEY E. KELLUMS, ET AL., TORRINGTON, WYOMING	SUNFLOWER CANAL	IRRIG.	.47	12	22	58 SCOTT	10/10/1904	A 770	
WESLEY E. KELLUMS, ET AL., TORRINGTON, WYOMING	SUNFLOWER CANAL	IRRIG.	.67	1	22	58 SCOTT	10/10/1904	A 770R	

OWL CREEK												
JOHN H. KELLUMS, MORRILL	SUNFLOWER CANAL NO. 2	IRRIG.	1.14	12	22	58	SCOTT	11/29/1907	A	879		
WESLEY E. KELLUMS, ET AL., TORRINGTON, WYOMING	SUNFLOWER CANAL NO. 1	IRRIG.	.11	12	22	58	SCOTT	11/29/1907	A	881		
WESLEY E. KELLUMS, ET AL., TORRINGTON, WYOMING	SUNFLOWER CANAL	IRRIG.	.46	1	22	58	SCOTT	11/29/1907	A	881R		
CLARENCE M. KELLUMS, LYMAN	PUMP	IRRIG.		1	22	58	SCOTT	06/18/1954	A	6369	*	
STRATTON AND STRATTON, LYMAN	PUMP	IRRIG.	1.30	16	22	57	SCOTT	06/26/1974	A	13052		
STRATTON AND STRATTON, LYMAN	STRATTON RESERVOIR	STORAGE	15	AF	16	22	57	SCOTT	12/11/1974	A	13309	
PATHFINDER RESERVOIR												
BEERLINE CANAL COMPANY, BROADWATER	BEERLINE CANAL	SUPP. I.	D-887	24	19	49	MORRI	09/19/1904	A	768		
BROWNS CREEK IRRIG. DISTRICT, BRIDGEPORT	BROWNS CREEK CANAL	SUPP. I.	D-857	29	20	50	MORRI	09/19/1904	A	768		
BROWNS CREEK IRRIG. DISTRICT, BRIDGEPORT	BROWNS CREEK CANAL	SUPP. I.	D-1033	29	20	50	MURKI	09/19/1904	A	768		
CENTRAL IRRIGATION DISTRICT, GERING	CENTRAL CANAL	SUPP. I.	D-926	27	22	55	SCOTT	09/19/1904	A	768		
CHIMNEY ROCK IRRIGATION DISTRICT, BAYARD	CHIMNEY ROCK CANAL	SUPP. I.	D-844	1	20	53	SCOTT	09/19/1904	A	768		
CHIMNEY ROCK IRRIGATION DISTRICT, BAYARD	CHIMNEY ROCK CANAL	SUPP. I.	D-1031	1	20	53	SCOTT	09/19/1904	A	768		
ENTERPRISE IRRIGATION DIST., SCOTTSBLUFF	ENTERPRISE CANAL	SUPP. I.	D-920	27	33	57	SCOTT	09/19/1904	A	768		
FARMERS IRRIGATION DISTRICT, SCOTTSBLUFF	TRI-STATE CANAL	SUPP. I.	D-918	3	23	58	SCOTT	09/19/1904	A	768		
FARMERS IRRIGATION DISTRICT, SCOTTSBLUFF	TRI-STATE CANAL	SUPP. I.	A-660	3	23	58	SCOTT	09/19/1904	A	768		
FRENCH DITCH COMPANY, LYMAN	FRENCH CANAL	SUPP. I.	A-1149	9	23	60	WYOMI	09/19/1904	A	768		
FRENCH DITCH COMPANY, LYMAN	FRENCH CANAL	SUPP. I.	A-1433	9	23	60	WYOMI	09/19/1904	A	768		
FRENCH DITCH COMPANY, LYMAN	FRENCH CANAL	SUPP. I.	A-1581	9	23	60	WYOMI	09/19/1904	A	768		
GERING IRRIGATION DISTRICT, GERING	GERING CANAL	SUPP. I.	A-365	4	23	58	SCOTT	09/19/1904	A	768		
GERING AND FORT LARAMIE IRRIG. DISTRICT, GERING	FORT LARAMIE CANAL	SUPP. I.	A-768	10	26	65	WYOMI	09/19/1904	A	768		
MITCHELL IRRIGATION DISTRICT, MITCHELL	MITCHELL CANAL	SUPP. I.	D-1052	10	23	60	WYOMI	09/19/1904	A	768		
NORTHPORT IRRIG. DISTRICT, BRIDGEPORT	INTERSTATE-TRISTATE CANAL	SUPP. I.	A-768	10	26	65	WYOMI	09/19/1904	A	768		
PATHFINDER IRRIGATION DISTRICT, MITCHELL	INTERSTATE CANAL	SUPP. I.	A-768	10	26	65	WYOMI	09/19/1904	A	768		
PANNEE CREEK												
HAYTHORN RANCH COMPANY, MAXWELL	HOLCOMBE CANAL	IRRIG.	8.00	13	13	28	LINCO	10/18/1890	D	636		
HAYTHORN RANCH COMPANY, MAXWELL	KENT-BURKE CANAL	IRRIG.	5.85	18	13	27	LINCO	11/16/1922	A	1694		
JOHN LOOSTRON, BRADY	JANSSEN CANAL	IRRIG.	8.42	29	13	27	LINCO	08/31/1931	A	2231		
FULTON E. MURPHY, BRADY	PUMP	IRRIG.	1.01	33	13	27	LINCO	06/19/1904	A	3184		
CHARLIE BRATTEN, BRADY	PUMP	IRRIG.	.69	3	12	27	LINCO	06/30/1953	A	5371		
PETSCH SPRINGS												
VERL E. PETSCH, HENRY	PETSCH LATERAL NO. 2	IRRIG.	.23	12	23	58	SCOTT	09/28/1960	A	9866		
PLATTE RIVER												
NEBRASKA PUBLIC POWER DISTRICT, COLUMBUS	KEARNEY CANAL	IRRIG.	22.00	4	8	18	BUFFA	09/10/1882	D	1023		
NEBRASKA PUBLIC POWER DISTRICT, COLUMBUS	KEARNEY CANAL	POWER	140.00	4	8	18	BUFFA	09/10/1882	D	1023		
PLATTE RIVER (KEARNEY TAIL RACE)												
HOWARD PEAKER, KEARNEY	PUMP	O. D.	D-1023	11	8	16	BUFFA	09/10/1882	A	1744		
PLATTE RIVER												
NEBRASKA PUBLIC POWER DISTRICT, COLUMBUS	GOTHENBURG CANAL	IRRIG.	12.00	19	12	26	LINCO	07/05/1890	D	645A		
NEBRASKA PUBLIC POWER DISTRICT, COLUMBUS	GOTHENBURG CANAL	POWER	188.00	19	12	26	LINCO	07/05/1890	D	645A		
NEBRASKA PUBLIC POWER DISTRICT, COLUMBUS	DAWSON COUNTY CANAL	IRRIG.	7.00	18	10	23	DAWSO	06/14/1894	D	621		

WATER RIGHTS DATA  
CLAIMS AND APPLICATIONS BY STREAMS IN DIVISION NO. 1A

SOURCE APPROPRIATOR AND ADDRESS	CARRIER	USE TO WHICH APPLIED	PROVI- GRANT CFS	LOCATION			DATE OF PRIORITY	DOCKET/ APPLI- NUMBER	FOOT NOTE
				S	T	R COUNTY			
PLATTE RIVER (DAWSON COUNTY DRAIN DIST. NO.1) J. E. MURRAY, LINCOLN	PUMP	O. D.	P-201	1	9	22 DAWSO	06/14/1894	D 621	
PLATTE RIVER NEBRASKA PUBLIC POWER DISTRICT, COLUMBUS	DAWSON COUNTY CANAL	IRRIG.	1125.18	18	10	23 DAWSO	06/26/1894	D 622	
PLATTE RIVER (BUFFALO CREEK) CARL H. RICKERTSEN, ET AL., LEXINGTON	PUMP	O. D.	D-622	22	10	21 DAWSO	06/26/1894	A 1495	
MRS. HAZEL M. KLOEPPING, LEXINGTON	PUMP	O. D.	D-622	21	10	21 DAWSO	06/26/1894	A 1648	
MARTHA HODGSON, LEXINGTON	PUMP	O. D.	D-622	33	10	20 DAWSO	06/26/1894	A 1868	
PLATTE RIVER NEBRASKA PUBLIC POWER DISTRICT, COLUMBUS	DAWSON COUNTY CANAL	IRRIG.	43.43	18	10	23 DAWSO	09/15/1894	D 624	
PLATTE RIVER (DAWSON COUNTY DRAIN DIST. NO.1) ROSENBERG BROTHERS, LEXINGTON	PUMP	O. D.	D-624	14	9	21 DAWSO	09/15/1894	A 2129	
PLATTE RIVER (STREVER CREEK) J. G. SLADKY, LEXINGTON	PUMP	O. D.	D-624	35	9	20 DAWSO	09/15/1894	A 2049	
PLATTE RIVER NEBRASKA PUBLIC POWER DISTRICT, COLUMBUS	GOTHENBURG CANAL	IRRIG.	240.00	19	12	26 LINCO	09/22/1894	U 645B	
PLATTE RIVER (PEDENS LAKE) BEAN, SMITH AND GOOD, COZAD	EXCELL CANAL	O. D.	D-645B	12	11	23 DAWSO	09/22/1894	A 1860	
PLATTE RIVER SIX MILE DITCH COMPANY, GOTHENBURG	SIX MILE CANAL	IRRIG.	40.00	11	11	26 LINCO	10/22/1894	D 680	
COZAD DITCH COMPANY, COZAC	COZAD CANAL	IRRIG.	359.86	16	11	25 DAWSO	12/28/1894	D 626	
SOUTH SIDE IRRIGATION COMPANY, COZAD	ORCHARD-ALFALFA CANAL	IRRIG.	85.00	9	10	24 DAWSO	01/23/1895	D 627	
NEBRASKA PUBLIC POWER DISTRICT, COLUMBUS	KEARNEY CANAL	POWER	485.00	3	8	18 BUFFA	02/12/1920	A 1577	
CENTRAL POWER COMPANY, GRAND ISLAND	CENTRAL CANAL	STEAM	925.00	29	11	8 MERRI	08/12/1920	A 1588	
CHAS. STEELE, ELM CREEK	COTTONWOOD CANAL	IRRIG.	5.33	15	8	18 PHELP	12/15/1921	A 1629	
CARL E. FAUGHT, ET AL., COZAD	ORCHARD-ALFALFA CANAL	IRRIG.	.80	9	10	24 DAWSO	10/20/1925	A 1784	
P. L. JOHNSON, HASTINGS	PUMP	IRRIG.	2.56	1	8	13 BUFFA	02/13/1926	A 1796	
FRED HAGGE ESTATE, ET AL., GRAND ISLAND	PUMP	IRRIG.	4.58	28	11	9 HALL	08/24/1926	A 1849	
THIRTY MILE CANAL COMPANY, GOTHENBURG	THIRTY MILE CANAL	IRRIG.	275.06	30	12	26 LINCO	09/07/1926	A 1853	
THIRTY MILE CANAL COMPANY, GOTHENBURG	TRI-COUNTY CANAL	IRRIG.	P-361	8	13	29 LINCO	09/07/1926	A 1853R	
OTTO J. GRUBER, COZAD	ORCHARD-ALFALFA CANAL	IRRIG.	.75	9	10	24 DAWSO	11/02/1926	A 1870	
MATTS FROST, OVERTON	FROST CANAL	IRRIG.	1.43	16	9	20 DAWSO	09/03/1927	A 1957	
PRIEL AND PRIEL, OVERTON	PRIEL CANAL	IRRIG.	2.27	22	9	20 DAWSO	09/03/1927	A 1958	
THIRTY MILE CANAL COMPANY, GOTHENBURG	THIRTY MILE CANAL	IRRIG.	50.79	30	12	26 LINCO	12/13/1927	A 1976	
THIRTY MILE CANAL COMPANY, GOTHENBURG	TRI-COUNTY CANAL	IRRIG.	P-362	8	13	29 LINCO	12/13/1927	A 1976R	
NEBRASKA PUBLIC POWER DISTRICT, COLUMBUS	DAWSON COUNTY CANAL	IRRIG.	91.11	18	10	23 DAWSO	10/03/1928	A 2039	
PLATTE RIVER (STREVER CREEK) WM. G. WENGLER, OVERTON	PUMP	O. D.	A-2039	27	9	20 DAWSO	10/03/1928	A 2101	

PLATTE RIVER											
THIRTY MILE CANAL COMPANY, GOTHENBURG	THIRTY MILE CANAL	IRRIG.	4.57	30	12	26	LINCO	04/09/1929	A	2077	
THIRTY MILE CANAL COMPANY, GOTHENBURG	TRI-COUNTY CANAL	IRRIG.	P-363	8	13	29	LINCO	04/09/1929	A	2077R	
NEBRASKA PUBLIC POWER DISTRICT, COLUMBUS	DAWSON COUNTY CANAL	IRRIG.	2.03	18	10	23	DAWSD	08/03/1929	A	2093	
HAROLD MOLES, ELM CREEK	ELM CREEK CANAL	IRRIG.	.97	6	8	19	DAWSD	08/03/1929	A	2093R	
NEBRASKA PUBLIC POWER DISTRICT, COLUMBUS	KEARNEY CANAL	P-398	3.03	3	8	18	DAWSD	09/17/1929	A	2104R	
NEBRASKA PUBLIC POWER DISTRICT, NORTH PLATTE	ELM CREEK DITCH	P-405		6	8	19	BUFFA	03/26/1976	A	2104R *	
NEBRASKA PUBLIC POWER DISTRICT, COLUMBUS	DAWSON COUNTY CANAL	IRRIG.	282.62	18	10	23	DAWSD	10/25/1929	A	2110	
NEBRASKA PUBLIC POWER DISTRICT, COLUMBUS	DAWSON COUNTY CANAL	IRRIG.	14.21	18	10	23	DAWSD	06/14/1930	A	2145	
PLATTE RIVER (DAWSON COUNTY DRAIN DIST. NO. 1)	PUMP	G. D.	P-197	11	9	21	DAWSD	06/14/1930	A	2145	
PLATTE RIVER											
W. J. EAVEY, HASTINGS	PUMP	IRRIG.	1.70	3	12	27	LINCO	02/20/1931	A	2191	
NEBRASKA PUBLIC POWER DISTRICT, COLUMBUS	DAWSON COUNTY CANAL	IRRIG.	12.71	18	10	23	DAWSD	03/01/1932	A	2262	
THE CENTRAL NEBRASKA PUBLIC POWER AND IRRIG. DISTRICT, HOLDREGE	TRI-COUNTY CANAL	IRRIG.	641.61	8	13	29	LINCO	01/13/1934	A	2355 K	
THE CENTRAL NEBRASKA PUBLIC POWER AND IRRIG. DISTRICT, HOLDREGE	PHELPS CANAL	IRRIG.		2	8	21	GOSPE	01/13/1934	A	2355	
THE CENTRAL NEBRASKA PUBLIC POWER AND IRRIG. DISTRICT, HOLDREGE	ADAMS COUNTY CANAL	IRRIG.		17	8	15	BUFFA	01/13/1934	A	2355	
THE CENTRAL NEBRASKA PUBLIC POWER AND IRRIG. DISTRICT, HOLDREGE	PLUM CREEK RESERVOIR	STORAGE	509000	AF	8	13	29	LINCO	04/27/1934	A	2351
THE CENTRAL NEBRASKA PUBLIC POWER AND IRRIG. DISTRICT, HOLDREGE	TRI-COUNTY CANAL	POWER	1500.00		8	13	29	LINCO	04/27/1934	A	2354
FLOYD TYLER, GRAND ISLAND	PUMP	IRRIG.	.96	2	12	7	MERRI	05/17/1940	A	3163	
THE CENTRAL NEBRASKA PUBLIC POWER AND IRRIG. DISTRICT, HOLDREGE	TRI-COUNTY CANAL	POWER	A-2354	8	13	29	LINCO	07/28/1941	A	3474	
NEBRASKA PUBLIC POWER DISTRICT, COLUMBUS	GOTHENBURG CANAL	IRRIG.	43.67	19	12	26	LINCO	04/20/1944	A	3716	
WESLEY D. VAN VLEET, KEARNEY	PUMP	IRRIG.	.18	10	8	16	BUFFA	02/11/1947	A	4033	
WESLEY D. VAN VLEET, KEARNEY	PUMP NO. 2	IRRIG.	.35	10	8	16	BUFFA	04/02/1949	A	4461	
THE CENTRAL NEBRASKA PUBLIC POWER AND IRRIG. DISTRICT, HOLDREGE	TRI-COUNTY CANAL	POWER	700.00		8	13	29	LINCO	05/11/1950	A	4674
THE CENTRAL NEBRASKA PUBLIC POWER AND IRRIG. DISTRICT, HOLDREGE	TRI-COUNTY CANAL	SUPP. P.	A-2354	8	13	29	LINCO	05/11/1950	A	4674	
C. G. WALLACE, HASTINGS	SUPPLY CANAL AND PHELPS CO. CANAL	IRRIG.		8	13	29	LINCO	12/13/1950	A	4776 *	
BEATTY LAND AND CATTLE CO., NORTH PLATTE	PUMP	IRRIG.	1.00	5	12	27	LINCO	03/09/1951	A	4816	
ROBERT M. PERRY, ET AL., HOLDREGE	SUPPLY CANAL, PHELPS CO. CANAL & E65 LATERAL	IRRIG.		8	13	29	LINCO	06/11/1951	A	4870 *	
LEYON D. BRESTEL, PERU	PUMP	IRRIG.	1.71	30	12	26	LINCO	06/23/1953	A	5362	
LEONARD M. BARNES, LEXINGTON	PUMP	IRRIG.	1.09	34	9	21	DAWSD	10/09/1953	A	5635	
WILLIAM THANIEL, BRADY	PUMP	IRRIG.	.18	21	12	27	LINCO	02/26/1954	A	5995	
NEBRASKA PUBLIC POWER DISTRICT, COLUMBUS	KEARNEY CANAL	IRRIG.	15.86	3	8	18	BUFFA	03/07/1956	A	8399	
LOUIS CARWAY, LEXINGTON	PUMP	IRRIG.	.73	15	9	22	DAWSD	12/26/1956	A	9057	
NEBRASKA PUBLIC POWER DISTRICT, COLUMBUS	KEARNEY CANAL	IRRIG.	14.68	3	8	18	BUFFA	07/25/1960	A	9844	

WATER RIGHTS DATA  
CLAIMS AND APPLICATIONS BY STREAMS IN DIVISION NO. 1A

58

SOURCE APPROPRIATOR AND ADDRESS	CARRIER	USE TO WHICH APPLIED	PROVI. GRANT CFS	LOCATION			DATE OF PRIORITY	DOCKET/ APPLI. NUMBER	FOOT NOTE
				S	T	R COUNTY			
PLATTE RIVER									
NEBRASKA PUBLIC POWER DISTRICT, COLUMBUS	KEARNEY CANAL	IRRIG.	4.57	3	8	18	04/08/1963	A 10168	
THE CENTRAL NEBRASKA PUBLIC POWER AND IRRIG. DISTRICT, HOLDREGE	SUPPLY CANAL, PHELPS CO. CANAL & E65 LATERAL	IRRIG.		8	13	29	01/20/1964	A 10280	*
THE CENTRAL NEBRASKA PUBLIC POWER AND IRRIG. DISTRICT, HOLDREGE	SUPPLY CANAL, PHELPS CO. CANAL & E65 LATERAL	A-2355		8	13	29	01/20/1964	A 10281	C*
NEBRASKA PUBLIC POWER DISTRICT, COLUMBUS	KEARNEY CANAL	IRRIG.	8.30	3	8	18	06/20/1966	A 10871	
NEBRASKA PUBLIC POWER DISTRICT, COLUMBUS	GOETHENBURG CANAL	IRRIG.	8.89	19	12	26	09/17/1969	A 11798	
W. M. NICHOLS, BELLWOOD	PUMP	IRRIG.	1.32	8	16	2E	03/11/1971	A 12183	
NEBRASKA PUBLIC POWER DIST, NORTH PLATTE	DAWSON COUNTY CANAL	IRRIG.	2.29	18	10	23	01/11/1974	A 12968	
NEBRASKA PUBLIC POWER DISTRICT, NORTH PLATTE	DAWSON COUNTY CANAL	IRRIG.		18	10	23	02/10/1976	A 14008	*
CENTRAL NEBRASKA CONSERVATION ASSOCIATION, CAIRO	CENTRAL PLATTE CANAL	IRRIG.		35	9	21	04/G1/1976	A 14137	*
CENTRAL NEBRASKA CONSERVATION ASSOCIATION, CAIRO	WOOD RIVER RESERVOIR	STORAGE		35	9	21	04/01/1976	A14138A	*
CENTRAL NEBRASKA CONSERVATION ASSOCIATION, CAIRO	TWIN PRAIRIE RESERVOIR	STORAGE		35	9	21	04/01/1976	A 14139	*
WILLIAM M. O'CALLAGHAN, BELLWOOD	PUMP	IRRIG.	.42	4	16	2	03/15/1977	A 14804	
NEBRASKA PUBLIC POWER DIST, NORTH PLATTE	KEARNEY CANAL	IRRIG.		3	8	18	03/29/1977	A 14859	*
NEBRASKA PUBLIC POWER DIST, NORTH PLATTE	GOETHENBURG CANAL	IRRIG.		19	12	26	03/29/1977	A 14860	*
NEBRASKA PUBLIC POWER DIST, NORTH PLATTE	DAWSON COUNTY CANAL	IRRIG.		18	10	23	02/15/1978	A 15184	*
RONALD P. JONES, VIRGIL G. BEAVERS, GRAND ISLAND	PUMP	IRRIG.		27	11	9	07/03/1978	A 15287	*
PLATTE RIVER (NORTH CHANNEL)									
RICHARD A. CHRISTENSEN, MAXWELL	PUMP	IRRIG.	2.71	27	13	28	01/13/1954	A 5867	
HARRY B. STACKHOUSE, NORTH PLATTE	PUMP	IRRIG.	.18	3	12	28	07/23/1954	A 6486	
E. CALVIN MILLER, MAXWELL	PUMP	IRRIG.	1.96	2	12	28	03/05/1962	A 10027	
PLATTE RIVER (SOUTH CHANNEL)									
E. CALVIN MILLER AND SON, MAXWELL	PUMP	IRRIG.	1.60	32	13	28	08/17/1954	A 6627	
ARLENE K. LAURINAT, NORTH PLATTE	PUMP	IRRIG.	1.23	18	8	18	11/29/1956	A 9011	
JOHN W. CORNEY, MAXWELL	PUMP	IRRIG.	.76	5	12	28	05/11/1959	A 9726	
CLARENCE H. JOHNSON, ELM CREEK	PUMP	IRRIG.	.99	16	8	18	12/16/1975	A 13908	
PLATTE RIVER, TRIB. TO									
FRED HEINS, LEXINGTON	PUMP	IRRIG.	.37	22	10	23	03/17/1959	A 9709	
HARRY L. HART, COZAD	PUMP	IRRIG.	1.45	15	10	23	01/08/1963	A 10138	
LAWRENCE NELSON, HOLDREGE	PUMP	IRRIG.	1.06	30	8	18	02/26/1964	A 10315	
DELL F. SAND, BERTRAND	PUMP	IRRIG.	1.96	14	7	20	10/01/1964	A 10449	

REPORT OF THE

PLATTE RIVER, TRIB. TO ERVIN BERG, KENESAW	PUMP	IRRIG.	2.23	9	8	12	ADAMS	02/11/1970	A	11865	
TOM SHERMAN, MARQUETTE	SHERMAN RESERVOIR	STORAGE	17.8	AF	7	12	HAMIL	10/21/1971	A	12406	
DELANE CHADER, HORDVILLE	CHADER RESERVOIR	STORAGE	30.8	AF	20	13	5 HAMIL	07/27/1972	A	12699	
LEE E. VAUGHN, LOOMIS	PUMP	IRRIG.	.57	25	8	20	PHLEP	08/10/1972	A	12711	
LOREN SCHMIDT, BELLWOOD	SCHMIDT RESERVOIR	STORAGE	39.0	AF	12	15	1E BUTLE	04/26/1973	A	12866	
PAUL COOVER, CLARKS	COOVER RESERVOIR	STORAGE	26.9	AF	21	14	4 POLK	07/30/1973	A	12911	
HAROLD W. SANDELL, BERTRAND	PUMP	IRRIG.	0.11	26	8	20	PHLEP	11/03/1975	A	13846	
WHALEY CATTLE CO., INC, LEXINGTON	PUMP	IRRIG.	.23	9	22	DAWSO	12/13/1976	A	14588	*	
CENTRAL PLATTE NRD, GRAND ISLAND	DITTMER RESERVOIR	STORAGE	17.3	AF	30	14	4 POLK	12/20/1976	A	14601	
JOHN W. MACKIE, JR. PITTSBURGH, KS	PUMP	IRRIG.		9	9	23	DAWSO	06/27/1977	A	14995	*
PLATTE RIVER, RAVINE, TRIB. TO HENRY M. HARVEY, GOTHENBURG	HARVEY RESERVOIR	STORAGE	35	AF	28	9	17	BUFFA	09/28/1937	A	2791
GLENN A. JOHNSON, HCLDREGE	JOHNSON RESERVOIR	STORAGE	10	AF	28	6	19	PHLEP	09/01/1944	A	3760
ORVILLE L. WALTER, KEARNEY	WALTER RESERVOIR	STORAGE	57	AF	27	9	17	BUFFA	11/13/1944	A	3784
NOEL COVER, COZAD	COVER RESERVOIR	STORAGE	160	AF	11	12	24	DAWSO	01/23/1945	A	3799
M. J. LAUBY, LEXINGTON	LAUBY RESERVOIR	STORAGE	82	AF	18	9	22	DAWSO	02/08/1946	A	3873
PLUM CREEK JOHN W. BRISCOE, LEWELLEN	PLUM CREEK RES. CANAL	IRRIG.	.74	23	16	42	GARDE	01/12/1914	A	1344	
JOHN W. BRISCOE, LEWELLEN	PLUM CREEK RES. CANAL	IRRIG.	.40	14	16	42	GARDE	01/12/1914	A	1344R	
LAVERNE A. STUEHM, SMITHFIELD	PUMP	IRRIG.	.33	5	7	21	GOSPE	03/14/1935	A	2527	
OWEN W. BRAINARD, ELWOOD	PUMP	IRRIG.	.59	20	8	22	GOSPE	12/08/1952	A	5104	
OWEN W. BRAINARD, ELWOOD	PUMP	IRRIG.	.67	29	8	22	GOSPE	03/10/1956	A	9407	
LESLIE PHILLIPPI, BERTRAND	PUMP	IRRIG.	.44	21	8	21	GOSPE	09/09/1975	A	13799	
REYNOLDS AND REYNOLDS TRUST, LEXINGTON	PUMP	IRRIG.	.37	16	8	21	GOSPE	10/06/1976	A	14498	
LAVERNE A. STUEHM, SMITHFIELD	PUMP	IRRIG.		5	7	21	GOSPE	05/02/1978	A	15249	*
POINT OF ROCKS CREEK, TRIB. TO DONALD W. HANSEN, HEMINGFORD	HANSEN RESERVOIR	STORAGE	70.7	AF	7	26	50	BOX B	06/25/1973	A	12891
PRAIRIE CREEK MRS. GLENN D. MACQUEEN, GREELEY, COLO.	PUMP	IRRIG.	7.89	29	16	3	MERRI	09/08/1931	A	2235	
MRS. FRANCES M. SANTIN, FULLERTON	PUMP	IRRIG.	.36	24	15	6	MERRI	09/05/1939	A	2958	
SHOTKOSKI AND SHOTKOSKI, FULLERTON	PUMP	IRRIG.	.53	25	16	5	NANCE	09/01/1941	A	3380	
TED A. MICEK, FULLERTON	PUMP	IRRIG.	.50	34	16	5	NANCE	04/17/1948	A	4245	
HARVEY R. LIPPINCOTT, JR., CENTRAL CITY	PUMP	IRRIG.	2.19	26	15	6	MERRI	07/16/1948	A	4307	
EUGENE BORYCA, COLUMBUS	PUMP	IRRIG.	.47	26	16	5	NANCE	09/13/1948	A	4341	
WM. PIECZONKA, FULLERTON	PUMP	IRRIG.	.20	30	16	4	NANCE	03/28/1949	A	4458	
BRANDES, INC., CENTRAL CITY	PUMP	IRRIG.	.47	31	15	6	MERRI	06/14/1950	A	4703	
FRANK KONWINSKI, SILVER CREEK	PUMP	IRRIG.	.64	27	16	4	NANCE	11/15/1950	A	4767	
VAN WINKLE AND VAN WINKLE, SILVER CREEK	PUMP	IRRIG.	.37	28	16	3	MERRI	12/13/1950	A	4777	
BERNARD L. MCHARGUE, CENTRAL CITY	PUMP	IRRIG.	.70	18	15	5	MERRI	04/30/1951	A	4854	
AUGUST EVERS, CLARKS	PUMP	IRRIG.	1.33	8	15	5	MERRI	10/11/1954	A	6752	
FRANK A. TORCZON, COLUMBUS	PUMP	IRRIG.	2.00	16	16	2	PLATT	03/19/1956	A	8433	
OSCAR E. ADKISSON, COLUMBUS	PUMP	IRRIG.	.54	16	16	2	PLATT	05/07/1956	A	8545	
HERMAN LEMP, COLUMBUS	PUMP	IRRIG.	.57	17	16	2	PLATT	07/31/1956	A	8706	
JOSEPH MILLER ESTATE, CLARKS	PUMP	IRRIG.	1.16	27	16	5	NANCE	04/06/1960	A	9810	
EUGENE BORYCA, COLUMBUS	PUMP	IRRIG.	.94	26	16	5	NANCE	03/16/1961	A	9910	



WATER RIGHTS DATA  
CLAIMS AND APPLICATIONS BY STREAMS IN DIVISION NO. 1A

60

SOURCE APPROPRIATOR AND ADDRESS	CARRIER	USE TO WHICH APPLIED	PROVI. GRANT CFS	LOCATION			DATE OF PRIORITY	DOCKET/ APPLI. NUMBER	FOOT NOTE
				S	T	R COUNTY			
PRAIRIE CREEK									
JOSEPHINE M. KOZA, SILVER CREEK	PUMP	IRRIG.	2.17	30	16	4 NANCE	05/17/1961	A 9938	
BILLY O. GREEN, ARCHER	PUMP	IRRIG.		29	14	7 MERRI	08/02/1962	A 10093	
TOM KULA, FULLERTON	PUMP	IRRIG.	2.77	20	16	4 NANCE	12/14/1962	A 10131	
WALTER SHOTKOSKI, LITTLETON, COLORADO	PUMP	IRRIG.	1.90	25	16	5 NANCE	06/12/1967	A 11166	
JOSEPHINE M. KOZA, SILVER CREEK	PUMP	IRRIG.	.57	29	16	4 NANCE	12/22/1971	A 12466	
RAYMOND BORYCA, FULLERTON	PUMP	IRRIG.	1.47	26	16	5 NANCE	07/06/1972	A 12681	
TED A. MICEK, FULLERTON	MICEK PUMP	IRRIG.	1.56	26	16	5 NANCE	07/02/1974	A 13059	
LLOYD BIALAS, SILVER CREEK	PUMP	IRRIG.		28	16	4 NANCE	11/26/1974	A 13291	
WARREN MARSH, ARCHER	PUMP	IRRIG.	.67	3	14	7 MERRI	08/11/1975	A 13727	
HAROLD D. ZMEK, ARCHER	PUMP	IRRIG.	2.13	31	14	7 MERRI	09/05/1975	A 13787	
VERNON SVITAK, CHAPMAN	PUMP	IRRIG.	1.24	22	13	8 MERRI	01/29/1976	A 13975	
(MRS.) ELSIE SVITAK, CHAPMAN	PUMP	IRRIG.	2.26	15	13	8 MERRI	02/25/1976	A 14055	
RAYMOND HEULE, CENTRAL CITY	PUMP	IRRIG.	0.39	4	15	5 MERRI	04/16/1976	A 14184	
LERDY DEXTER, CENTRAL CITY	PUMP	IRRIG.	2.29	28	15	6 MERRI	05/28/1976	A 14240	
ROY D. STOLTENBERG, CAIRO	PUMP	IRRIG.	.20	5	11	11 HALL	03/24/1977	A 14846	
HAROLD DUNLAP, CAIRO	PUMP	IRRIG.	2.56	33	12	11 HALL	03/31/1977	A 14881	
BEN SYSLO, FULLERTON	PUMP	IRRIG.		34	16	5 NANCE	07/19/1978	A 15297	*
PRAIRIE CREEK, TRIB. TO									
CASH TUREK, WOOD RIVER	PUMP	IRRIG.	1.10	24	11	12 HALL	04/04/1975	A 13528	
W. H. DLP, GRAND ISLAND	PUMP	IRRIG.	2.23	8	10	12 HALL	05/27/1975	A 13593	
GEORGE LEISER, GRAND ISLAND	PUMP	IRRIG.	1.13	24	12	10 HALL	10/02/1975	A 13822	
CENTRAL PLATTE NRD, GRAND ISLAND	PRAIRIE CREEK RESERVOIR NO. 4	STORAGE	178	AF	16 12	11 HALL	08/06/1976	A 14378	
HENRY POEHLER, SHELTON	PUMP	IRRIG.	1.74	6	10	12 HALL	02/07/1977	A 14687	
CARL POEHLER, SHELTON	PUMP	IRRIG.	1.13	7	10	12 HALL	02/07/1977	A 14688	
BESSIE TAYLOR, WOOD RIVER	PUMP	STOR ONLY		16	11	12 HALL	10/07/1977	A 15123	*
RONALD G. BISHOP, GRAND ISLAND	HULME RESERVOIR	STORAGE	6.3	AF	17 11	12 HALL	02/16/1977	A 14754	
PRAIRIE SLOUGH, TRIB. TO									
ROGER A. HANKE, ET AL., PALMER	PUMP	IRRIG.		27	14	8 MERRI	02/29/1972	A 12527	*
PUMPKINSEED CREEK									
ILER OLSEN, ET AL., HARRISBURG	LOGAN CANAL	IRRIG.	4.00	7	19	55 BANNE	07/16/1890	D 902	
COURT HOUSE ROCK COMPANY, BRIDGEPORT	COURT HOUSE ROCK CANAL	IRRIG.	30.50	30	19	50 MORRI	10/06/1890	D 640	
COURT HOUSE ROCK COMPANY, BRIDGEPORT	COURT HOUSE ROCK CANAL	IRRIG.	30.50	30	19	50 MORRI	10/06/1890	D 1026	
EILER S. NIELSEN, BRIDGEPORT	SMITH-WHEELER SOUTH CANAL	IRRIG.	1.57	26	19	51 MORRI	10/16/1890	D 842A	
MUTUAL DITCH COMPANY, BRIDGEPORT	MUTUAL CANAL	IRRIG.	8.57	33	19	52 MORRI	11/01/1890	D 843	
MRS. MARIE H. NIELSEN, BRIDGEPORT	MUTUAL CANAL	IRRIG.	P-393	33	19	52 MORRI	11/01/1890	D 843R	

REPORT OF THE

PUMPKINSEED CREEK

HENRY HASS AND SONS, INC., BRIDGEPORT	MEREDITH-AMMER CANAL	IRRIG.	14.00	23	19	50	MORRI	02/20/1893	D	876	
PERL HUTCHINSON, ET AL., BRIDGEPORT	LAST CHANCE CANAL	IRRIG.	6.32	27	19	50	MORRI	04/12/1894	D	883	
EILER S. NIELSEN, BRIDGEPORT	SMITH-WHEELER NORTH CANAL	IRRIG.	.71	26	19	51	MORRI	06/01/1896	D	8428	
HENDERSON BROTHERS, ET AL., GERING	PETER CANAL	IRRIG.	1.14	2	19	56	BANNE	07/01/1902	D	913	
M. MARIE GIFFORD, ET AL., HARRISBURG AND PUMPS		P-292	5.52	1	19	55	BANNE	01/24/1903	A	698R	
JOHN L. CANNELL, GERING											
M. MARIE GIFFORD, ET AL., HARRISBURG AND PUMPS		P-292		6	19	54	BANNE	01/24/1903	A	698R	
JOHN L. CANNELL, GERING											
M. MARIE GIFFORD, ET AL., HARRISBURG AND PUMPS		P-293	3.22	1	19	55	BANNE	01/24/1903	A	699R	
JOHN L. CANNELL, GERING											
M. MARIE GIFFORD, ET AL., HARRISBURG AND PUMPS		P-293		5	19	54	BANNE	01/24/1903	A	699R	
JOHN L. CANNELL, GERING											
M. MARIE GIFFORD, ET AL., HARRISBURG AND PUMPS		P-293		6	19	54	BANNE	01/24/1903	A	699R	
JOHN L. CANNELL, GERING											
HAROLD GIFFORD, GERING	SCOTT RESERVOIR	STOR & IRRIG	1.31	7	19	55	BANNE	06/24/1903	A	711	
MRS. ALTA HERBRICK, STERLING, COLORADO	COURT HOUSE ROCK CANAL	IRRIG.	.43	30	19	50	MORRI	02/28/1907	A	851	
M. MARIE GIFFORD, ET AL., HARRISBURG AND PUMPS		P-294	1.48	1	19	55	BANNE	10/26/1911	A	1133R	
JOHN L. CANNELL, GERING											
M. MARIE GIFFORD, ET AL., HARRISBURG AND PUMPS		P-294		5	19	54	BANNE	10/26/1911	A	1133R	
JOHN L. CANNELL, GERING											
M. MARIE GIFFORD, ET AL., HARRISBURG AND PUMPS		P-294		6	19	54	BANNE	10/26/1911	A	1133R	
JOHN L. CANNELL, GERING											
JOHN L. CANNELL, GERING	PUMPS	P-295	.51	5	19	54	BANNE	09/04/1914	A	1380R	
M. MARIE GIFFORD, ET AL., HARRISBURG AND PUMPS		P-296	4.41	1	19	55	BANNE	03/15/1918	A	1508R	
JOHN L. CANNELL, GERING											
M. MARIE GIFFORD, ET AL., HARRISBURG AND PUMPS		P-296		5	19	54	BANNE	03/15/1918	A	1508R	
JOHN L. CANNELL, GERING											
M. MARIE GIFFORD, ET AL., HARRISBURG AND PUMPS		P-296		6	19	54	BANNE	03/15/1918	A	1508R	
JOHN L. CANNELL, GERING											
T. E. QUINN, BRIDGEPORT	QUINN CANAL	IRRIG.	.23	20	19	51	MORRI	10/15/1919	A	1561	
GARY A. DARNALL, HARRISBURG	PUMP	IRRIG.	1.68	25	19	53	BANNE	12/20/1929	A	2117	
LEONARD REUTLER, BRIDGEPORT	COURT HOUSE ROCK CANAL	IRRIG.	.08	30	19	50	MORRI	04/11/1933	A	2315	
CALVIN L. COULTER, BRIDGEPORT	TRAILS END CANAL	IRRIG.	2.37	29	19	52	MORRI	06/17/1941	A	3453	
HENRY B. MILLER, HARRISBURG	SCHNELL CANAL	IRRIG.	.76	1	19	56	BANNE	10/27/1942	A	3588	
JOHN L. CANNELL, GERING	RODGERS CANAL	IRRIG.	1.80	9	19	54	BANNE	10/23/1944	A	3777	
GEORGE EHRMAN ESTATE, GERING	PUMP	IRRIG.	.82	18	19	53	BANNE	11/06/1945	A	3859	
JOHN L. CANNELL, GERING	RODGERS CANAL	IRRIG.	.26	9	19	54	BANNE	01/08/1946	A	3863	
JOHN L. CANNELL, GERING	WRIGHT CANAL	IRRIG.	1.41	5	19	54	BANNE	01/08/1946	A	3864	
CANNELL AND RODGERS, GERING	PUMPS	IRRIG.	9.76	9	19	52	BANNE	03/10/1949	A	4448	
HAROLD LAUX, BRIDGEPORT	PUMP	IRRIG.	.20	29	19	50	MORRI	06/02/1950	A	4689	
MARIE H. NIELSEN, BRIDGEPORT	MUTUAL CANAL	P-394	1.41	34	19	52	MORRI	08/14/1950	A	4738R	
CALVIN L. COULTER, BRIDGEPORT	NORTH TRAILS END CANAL	IRRIG.	2.21	29	19	52	MORRI	09/25/1950	A	4749	
CALVIN L. COULTER, BRIDGEPORT	DICKEY BROWN CANAL	IRRIG.	2.56	29	19	52	MORRI	09/25/1950	A	4750	
M. MARIE GIFFORD, ET AL., HARRISBURG	AIRDALE RESERVOIR NO. 1	STORAGE	80	AF	2	19	55	BANNE	03/28/1951	A	4831

WATER RIGHTS DATA  
CLAIMS AND APPLICATIONS BY STREAMS IN DIVISION NO. 1A

62

SOURCE APPROPRIATOR AND ADDRESS	CARRIER	USE TO WHICH APPLIED	PROVI. GRANT CFS	LOCATION			DATE OF PRIORITY	DUCKET/ APPLI. NUMBER	FOOT NOTE
				S	T	R COUNTY			
PUMPKINSEED CREEK									
M. MARIE GIFFORD, ET AL., HARRISBURG	AIRDALE RESERVOIR NO. 3	STORAGE	31 AF	1	19	55 BANNE	03/28/1951	A 4832	
V. A. NIELSEN, BRIDGEPORT	NIELSEN CANAL	IRRIG.	2.57	30	19	52 MORRI	11/16/1954	A 6811	
V. A. NIELSEN, BRIDGEPORT	PUMP	IRRIG.	1.60	30	19	52 MORRI	12/21/1956	A 9051	
ROBERT GIFFORD, GERING	PUMP	IRRIG.	1.27	7	19	55 BANNE	06/02/1964	A 10378	
HENRY L. OLSEN, HARRISBURG	PUMP	IRRIG.	1.88	23	19	53 BANNE	06/03/1968	A 11439	
ETHEL THURMAN, HERMISTON, OREGON	PUMP	IRRIG.	1.77	23	19	53 BANNE	08/06/1968	A 11526	
PUMPKINSEED CREEK, TRIB. TO GARY DARNALL, HARRISBURG	DARNALL RESERVOIR	STORAGE	4.2 AF	21	19	53 BANNE	07/12/1976	A 14315	
PUMPKINSEED CREEK RAVINE, TRIB. TO D. V. BROWN ESTATE, MCGREW	BROWN RESERVOIR	STORAGE	30 AF	16	19	53 BANNE	11/08/1950	A 4763	
ED BRAUER, BUSHNELL	BRAUER RESERVOIR	STORAGE	99 AF	26	18	57 BANNE	01/22/1954	A 5889	
JOHN D. MUHR, HARRISBURG	MUHR RESERVOIR	STORAGE	38 AF	25	19	54 BANNE	11/02/1954	A 6803	
DOWNER BROTHERS, HARRISBURG	DOWNER BROS. RESERVOIR	STORAGE	30 AF	9	18	55 BANNE	12/06/1955	A 8278	
RED WILLOW CREEK (SEE NORTH PLATTE RIVER)									
MARY E. DOBSON, MONROVIA, CALIFORNIA	DOBSON CANAL	IRRIG.	2.00	12	20	52 MORRI	09/10/1915	A 1432	
RED WILLOW CREEK									
MARY E. DOBSON, MONROVIA, CALIFORNIA	DOBSON CANAL	IRRIG.	.57	12	20	52 MORRI	11/03/1915	A 1436	
RED WILLOW CREEK, TRIB. TO DAVID LOOMIS, BAYARD	LOOMIS RESERVOIR	STORAGE	16.7 AF	1	21	51 MORRI	09/24/1969	A 11804	
ROCKY HOLLOW CREEK									
SINCLAIR OIL & GAS CO., TULSA, OKLAHOMA	SINGLETON FIELD PIPELINE	MFG.		29	17	53 BANNE	05/17/1960	A 9823	*
RODGERS SPRING									
VERL E. PETSCH, HENRY	PETSCH LATERAL NO. 1	IRRIG.	1.47	14	23	58 SCOTT	09/28/1960	A 9867	
ROSCOE CREEK, TRIB. TO MOST, MOST, AND MOST, OGALLALA	PUMP	IRRIG.	2.14	8	2	37 KEITH	02/24/1970	A 11877	
SCHUETZ SPRINGS									
MRS. LOIS E. REIMERS, DALTON	SCHUETZ CANAL	IRRIG.	.21	28	18	50 MORRI	05/10/1892	D 881	
SCHUPPE CREEK, WEST GARY LEE LIESINGER	SCHUPPE CANAL NO. 1	IRRIG.	.01	3	23	58 SCOTT	06/17/1946	A 3917	
SCHUPPE CREEK, EAST GARY LEE LIESINGER	SCHUPPE CANAL NO. 2	IRRIG.	.02	3	23	58 SCOTT	06/17/1946	A 3918	
SCOTT RESERVOIR									
HAROLD GIFFORD, GERING	SCOTT CANAL	SUPP. I.	A-711	7	19	55 BANNE	06/24/1903	A 711	
SHEEP CREEK									
CHARLES A. NASH ESTATE, MORRILL	LITTLE MOON CANAL	IRRIG.	1.00	10	24	58 SCOTT	03/23/1904	A 745	
G. WILLARD CARPENTER, MORRILL	NEBRASKA RES. CANAL	IRRIG.	.57	1	26	58 SIOUX	05/18/1907	A 859	
G. WILLARD CARPENTER, MORRILL	WEST FORK CANAL	IRRIG.	5.14	1	26	58 SCOTT	09/21/1907	A 871	

REPORT OF THE



WATER RIGHTS DATA  
CLAIMS AND APPLICATIONS BY STREAMS IN DIVISION NO. 1A

64

SOURCE APPROPRIATOR AND ADDRESS	CARRIER	USE TO WHICH APPLIED	PROVI. GRANT CFS	LOCATION			DATE OF PRIORITY	DOCKET/ APPLI. NUMBER	FOCT NOTE
				S	T	R COUNTY			
SPOTTED TAIL, WEY MRS. VIVIAN BAIRD, ESTES PARK, COLORADO & MRS. HELEN M. GILL, MITCHELL THOS. H. YOUNG, MITCHELL	STEWART-BROWN CANAL	IRRIG.	2.28	26	24	56 SCOTT	03/17/1911	A 1072	
SPRING BRANCH MRS. JOHN J. BROGAN TRUST, PAXTON HUGH F. BROGAN, OGALLALA	SPRING CREEK RESERVOIR	STORAGE	20	AF	27 23	56 SCOTT	02/06/1922	A 1642	
SPRING BRANCH MRS. JOHN J. BROGAN TRUST, PAXTON HUGH F. BROGAN, OGALLALA	BROGAN CANAL PUMP	IRRIG.	.57	35	15	37 KEITH	09/24/1897	A 410 A	
SPRING BRANCH WM. E. BARDEN, BRIDGEPORT	BROGAN CANAL PUMP	IRRIG.	2.22	2	14	37 KEITH	08/27/1968	A 11551	
SPRING CREEK FREDERICK H. KNIGHT, KEYSTONE	PUMP	IRRIG.	.89	11	18	52 MORRI	06/17/1929	A 2086 A	
SPRING CREEK, TRIB. TO SPRING CREEK WATERSHED, LEXINGTON	MCGINLEY-PETERSON KNIGHT CANAL	IRRIG.	1.59	30	15	37 KEITH	10/27/1954	A 6797	
CITY OF LEXINGTON, COUNTY OF DAWSON, & CENTRAL PLATTE NRD	SPRING CREEK (DAWSON) RES. 18-A	STORAGE	21.7	AF	13 12	24 DAWSO	08/01/1975	A 13696	
SPRING CREEK, LITTLE KEYSTONE IRRIGATION COMPANY, KEYSTONE ARDIS HAWKINS, KEYSTONE	SPRING CREEK RESERVOIR 19-B	STORAGE	46.5	AF	14 12	24 DAWSO	04/14/1978	A 15237	
SPRING CREEK, LITTLE KEYSTONE IRRIGATION COMPANY, KEYSTONE ARDIS HAWKINS, KEYSTONE	LITTLE SPRING CANAL	IRRIG.	.57	29	15	37 KEITH	04/01/1902	A 659	
SPRINGS MAURINE KENNEDY, SCOTTSBLUFF	HAWKINS CANAL	IRRIG.	1.31	29	15	37 KEITH	04/08/1939	A 2914	
SQUAM CREEK PAWNEE SPRINGS RANCH COMPANY, MAXWELL	VANDEL CANAL	IRRIG.	.12	28	22	54 SCOTT	04/24/1962	A 10046	
STRATTON RESERVOIR STRATTON AND STRATTON, LYMAN	PAWNEE SPRINGS RANCH RESERVOIR	STORAGE	25.4	AF	6 17	33 MCPHE	06/22/1967	A 11183	
STREVER CREEK NELLY M. JENSEN, LEXINGTON JOHN D. KIRKPATRICK, COZAD	PUMP	SUPP. I. & STOR-ONLY	A-13052	16	22	57 SCOTT	12/11/1974	A 13310	
STREVER CREEK (DAWSON COUNTY DRAIN DIST. NO. 1) BEATTY INC., OVERTON	JENSEN CANAL	IRRIG.	.56	23	11	23 DAWSO	07/27/1925	A 1772	
STREVER CREEK BEATTY INC., OVERTON	ANDERS CANAL	IRRIG.	1.10	23	11	23 DAWSO	07/27/1925	A 1773	
STREVER CREEK GEORGE PFISTER, LEXINGTON ELSIE JURGENSON ESTATE, OVERTON AND J. G. SLADKY, LEXINGTON	BEATTY CANAL PUMP	IRRIG. O. D.	.56	18	9	20 DAWSO	06/03/1929	A 2083	
	BEND CANAL PUMP	IRRIG.	A-2083	18	9	20 DAWSO	06/03/1929	A 2777 *	
		IRRIG.	1.63	36	9	20 DAWSO	08/26/1929	A 2099	
		IRRIG.	1.03	35	9	20 DAWSO	05/07/1931	A 2202	

REPORT OF THE

STREVER CREEK														
THOMAS M. COONEY, ET AL., LEXINGTON				PUMP	IRRIG.	.80	34	9	20	DAWSO	10/24/1946	A	3988	
HOWARD E. BENJAMIN, COZAD				PUMP	IRRIG.	.07	15	11	23	DAWSO	12/28/1950	A	4784	
RICHARD H. JENSEN, COZAD				PUMP	IRRIG.	.36	23	11	23	DAWSO	02/04/1953	A	5145	
STREVER CREEK, TRIB. TO														
DAWSON COUNTY, LEXINGTON				SPRING CREEK RES. 9-A	STORAGE	55.7	AF	28	12	23	DAWSO	12/03/1969	A	11833
DAWSON COUNTY, LEXINGTON				SPRING CREEK RES. 9-B	STORAGE	62.8	AF	28	12	23	DAWSO	12/03/1969	A	11834
STUMP CREEK														
IRVIN WHIPPLE, CALLAWAY				PUMP	IRRIG.			15	14	24	CUSTE	02/24/1977	A	14753 *
SUTHERLAND RESERVOIR														
NEBRASKA PUBLIC POWER DISTRICT, COLUMBUS				SUTHERLAND CANAL	SUPP. P.	54000	AF	16	13	33	LINCO	03/08/1937	A	2710
NEBRASKA PUBLIC POWER DISTRICT, COLUMBUS				SUTHERLAND CANAL	SUPP. P.	A-2353		16	13	33	LINCO	03/08/1937	A	2710
NEBRASKA PUBLIC POWER DISTRICT, COLUMBUS				SUTHERLAND CANAL	SUPP. P.	A-2640		16	13	33	LINCO	03/08/1937	A	2710
NEBRASKA PUBLIC POWER DISTRICT, COLUMBUS				COZAD CANAL	SUPP. I. &	D-626		16	11	25	DAWSO	03/31/1937	A	2726
STOR-ONLY														
NEBRASKA PUBLIC POWER DISTRICT, COLUMBUS				DAWSON COUNTY CANAL	SUPP. I.	D-621		18	10	23	DAWSO	03/31/1937	A	2726
NEBRASKA PUBLIC POWER DISTRICT, COLUMBUS				DAWSON COUNTY CANAL	SUPP. I.	D-622		18	10	23	DAWSO	03/31/1937	A	2726
NEBRASKA PUBLIC POWER DISTRICT, COLUMBUS				DAWSON COUNTY CANAL	SUPP. I.	D-624		18	10	23	DAWSO	03/31/1937	A	2726
NEBRASKA PUBLIC POWER DISTRICT, COLUMBUS				DAWSON COUNTY CANAL	SUPP. I.	A-2039		18	10	23	DAWSO	03/31/1937	A	2726
NEBRASKA PUBLIC POWER DISTRICT, COLUMBUS				DAWSON COUNTY CANAL	SUPP. I.	A-2093		18	10	23	DAWSO	03/31/1937	A	2726
NEBRASKA PUBLIC POWER DISTRICT, COLUMBUS				DAWSON COUNTY CANAL	SUPP. I.	A-2110		18	10	23	DAWSO	03/31/1937	A	2726
NEBRASKA PUBLIC POWER DISTRICT, COLUMBUS				DAWSON COUNTY CANAL	SUPP. I.	A-2145		18	10	23	DAWSO	03/31/1937	A	2726
NEBRASKA PUBLIC POWER DISTRICT, COLUMBUS				DAWSON COUNTY CANAL	SUPP. I. &	A-2262		18	10	23	DAWSO	03/31/1937	A	2726
STOR-ONLY														
NEBRASKA PUBLIC POWER DISTRICT, COLUMBUS				ELM CREEK CANAL	SUPP. I.	A-2104		6	8	19	DAWSO	03/31/1937	A	2726
NEBRASKA PUBLIC POWER DISTRICT, COLUMBUS				ELM CREEK CANAL	SUPP. I.	A-1859		6	8	19	DAWSO	03/31/1937	A	2726
NEBRASKA PUBLIC POWER DISTRICT, COLUMBUS				ELM CREEK CANAL	SUPP. I.	A-1985		6	8	19	DAWSO	03/31/1937	A	2726
NEBRASKA PUBLIC POWER DISTRICT, COLUMBUS				ELM CREEK CANAL	SUPP. I.	A-1988		6	8	19	DAWSO	03/31/1937	A	2726
NEBRASKA PUBLIC POWER DISTRICT, COLUMBUS				ELM CREEK CANAL	SUPP. I.	A-2012		6	8	19	DAWSO	03/31/1937	A	2726
NEBRASKA PUBLIC POWER DISTRICT, COLUMBUS				ELM CREEK CANAL	SUPP. I.	A-2066		6	8	19	DAWSO	03/31/1937	A	2726
NEBRASKA PUBLIC POWER DISTRICT, COLUMBUS				ELM CREEK CANAL	SUPP. I.	A-2068		6	8	19	DAWSO	03/31/1937	A	2726
NEBRASKA PUBLIC POWER DISTRICT, COLUMBUS				GOTHENBURG CANAL	SUPP. I.	D-645A		19	12	26	LINCO	03/31/1937	A	2726
NEBRASKA PUBLIC POWER DISTRICT, COLUMBUS				GOTHENBURG CANAL	SUPP. I.	D-645B		19	12	26	LINCO	03/31/1937	A	2726
NEBRASKA PUBLIC POWER DISTRICT, COLUMBUS				KEARNEY CANAL	SUPP. I. &	D-1023		3	8	18	BUFFA	03/31/1937	A	2726
STOR-ONLY														
NEBRASKA PUBLIC POWER DISTRICT, COLUMBUS				ORCHARD-ALFALFA CANAL	SUPP. I.	D-627		9	10	24	DAWSO	03/31/1937	A	2726
NEBRASKA PUBLIC POWER DISTRICT, COLUMBUS				SIX MILE CANAL	SUPP. I.	D-680		11	11	26	LINCO	03/31/1937	A	2726
NEBRASKA PUBLIC POWER DISTRICT, COLUMBUS				THIRTY MILE CANAL	SUPP. I.	A-1853		30	12	26	LINCO	03/31/1937	A	2726
NEBRASKA PUBLIC POWER DISTRICT, COLUMBUS				TRI-COUNTY CANAL	SUPP. I.	A-1853R		8	13	29	LINCO	03/31/1937	A	2726R
NEBRASKA PUBLIC POWER DISTRICT, COLUMBUS				THIRTY MILE CANAL	SUPP. I.	A-1976		30	12	26	LINCO	03/31/1937	A	2726
NEBRASKA PUBLIC POWER DISTRICT, COLUMBUS				TRI-COUNTY CANAL	SUPP. I.	A-1976R		8	13	29	LINCO	03/31/1937	A	2726R
NEBRASKA PUBLIC POWER DISTRICT, COLUMBUS				THIRTY MILE CANAL	SUPP. I.	A-2077		30	12	26	LINCO	03/31/1937	A	2726
NEBRASKA PUBLIC POWER DISTRICT, COLUMBUS				TRI-COUNTY CANAL	SUPP. I.	A-2077R		8	13	29	LINCO	03/31/1937	A	2726R
NEBRASKA PUBLIC POWER DISTRICT, COLUMBUS				THIRTY MILE CANAL	STOR-ONLY			30	12	26	LINCO	03/31/1937	A	2726
NEBRASKA PUBLIC POWER DISTRICT, COLUMBUS				TRI-COUNTY CANAL	STOR-ONLY	P-364		8	13	29	LINCO	03/31/1937	A	2726R
NEBRASKA PUBLIC POWER DISTRICT, COLUMBUS				THIRTY MILE CANAL	SUPP. I.	A-1784		30	12	26	LINCO	03/31/1937	A	2726

WATER RIGHTS DATA  
CLAIMS AND APPLICATIONS BY STREAMS IN DIVISION NO. 1A

66

SOURCE APPROPRIATOR AND ADDRESS	CARRIER	USE TO WHICH APPLIED	PROVT. GRANT CFS	LOCATION			DATE OF PRIORITY	DOCKET/ APPLI. NUMBER	FOOT NOTE
				S	T	R COUNTY			
SUTHERLAND RESERVOIR									
NEBRASKA PUBLIC POWER DISTRICT, COLUMBUS	THIRTY MILE CANAL	SUPP. I.	A-1870	30	12	26 LINCO	03/31/1937	A 2726	
NEBRASKA PUBLIC POWER DISTRICT, COLUMBUS	GOTHENBURG CANAL	SUPP. I.	A-3716	19	12	26 LINCO	03/31/1937	A 3717	
NEBRASKA PUBLIC POWER DISTRICT, COLUMBUS	SUTHERLAND OUTLET CANAL	SUPP. I.	A-4889	16	13	33 LINCO	09/14/1951	A 4908	
NEBRASKA PUBLIC POWER DISTRICT, COLUMBUS	SUTHERLAND OUTLET CANAL	STOR-ONLY		16	13	33 LINCO	03/04/1954	A 6030	
NEBRASKA PUBLIC POWER DISTRICT, COLUMBUS	KEARNEY CANAL	SUPP. I.	A-8399	3	8	18 BUFFA	03/07/1956	A 8400	
NEBRASKA PUBLIC POWER DISTRICT, COLUMBUS	KEARNEY CANAL	SUPP. I.	A-9844	3	8	18 BUFFA	07/25/1960	A 9845	
NEBRASKA PUBLIC POWER DISTRICT, COLUMBUS	KEARNEY CANAL	SUPP. I.	A-10168	3	8	18 SCOTT	04/08/1963	A 10169	
NEBRASKA PUBLIC POWER DISTRICT, COLUMBUS	KEARNEY CANAL	STOR-ONLY	A-2726	3	8	18 BUFFA	06/20/1966	A 10872	
NEBRASKA PUBLIC POWER DISTRICT, COLUMBUS	GOTHENBURG CANAL	SUPP. I.	A-11798	19	12	26 LINCO	09/17/1969	A 11799	
NEBRASKA PUBLIC POWER DISTRICT, COLUMBUS	SUTHERLAND RESERVOIR	SUPP. COOL.	A-12745	13	34	LINCO	11/01/1972	A 12758	
NEBRASKA PUBLIC POWER DISTRICT, COLUMBUS	SUTHERLAND RESERVOIR	SUPP. COOL.	A-12746	13	34	LINCO	11/01/1972	A 12758	
NEBRASKA PUBLIC POWER DISTRICT, COLUMBUS	SUTHERLAND RESERVOIR	SUPP. COOL.	A-14665	24	13	34 KEITH	01/28/1977	A 14668	M
NEBRASKA PUBLIC POWER DISTRICT, COLUMBUS	SUTHERLAND RESERVOIR	SUPP. COOL.	A-14666	24	13	34 KEITH	01/28/1977	A 14668	
TURKEY CREEK									
FRANK L. ROBINSON, KEARNEY	PUMP	IRRIG.	1.84	8	8	16 BUFFA	06/29/1953	A 5368	
WEST WATER CREEK									
MORRILL COUNTY BOARD, BRIDGEPORT	MORRILL COUNTY RESERVOIR	STORAGE	45.5	AF	29	22 51 MORRO	08/25/1975	A 13760	
WHITE HORSE CREEK									
MRS. LORETTA F. PETERSON, NORTH PLATTE	BRATT CANAL	IRRIG.	3.56	8	14	30 LINCO	08/25/1913	A 1316	
CHARLES H. MCCRONE, NORTH PLATTE	PUMP	IRRIG.	1.71	5	14	30 LINCO	03/10/1930	A 2127	
ALPHONSE KOSMICKI, NORTH PLATTE	PUMP	IRRIG.	.41	12	14	31 LINCO	02/15/1954	A 5956	
ALPHONSE KOSMICKI, NORTH PLATTE	PUMP	IRRIG.	.16	12	14	31 LINCO	06/24/1954	A 6394	
PAWNEE SPRINGS RANCH COMPANY, MAXWELL	PUMP	IRRIG.	7.63	5	13	29 LINCO	10/22/1954	A 6762	
MRS. LORETTA F. PETERSON, NORTH PLATTE	PUMP	IRRIG.	1.54	8	14	30 LINCO	11/15/1954	A 6809	
WILLIAM RICHMAN, NORTH PLATTE	PUMP	IRRIG.	.95	8	14	30 LINCO	02/06/1967	A 11037	
WHITE HORSE CREEK, TRIB. TO									
WESLEY F. HANSEN, NORTH PLATTE	HANSEN RESERVOIR	STORAGE	94.6	AF	30	15 30 LINCO	07/01/1965	A 10650	
WHITE TAIL CREEK									
GEORGE MCGINLEY RANCH, LTD, OGALLALA	MCCARTHY CANAL	IRRIG.	1.00	36	15	38 KEITH	07/15/1890	D 749	
MRS. LENA F. JEPPESEN, KEYSTONE	PUMP	IRRIG.	.21	23	15	38 KEITH	04/07/1948	A 4241	
STANLEY T. WUJECK, OGALLALA	PUMP	IRRIG.	1.80	26	15	38 KEITH	02/12/1953	A 5160	
WILDHORSE CREEK, WEST									
NORTH PLATTE NRD, GERING	WILDHORSE RES. 14-A	STORAGE	440.00	AF	3	21 52 MORRO	06/07/1967	A 11164	
WILLOW CREEK									
BANNER COUNTY BANK, HARRISEURG	WILLOW SPRINGS CANAL	IRRIG.	.57	16	19	56 BANNE	01/21/1902	A 650	
STATE OF NEB. BOARD OF EDUCATIONAL LANDS AND FUNDS, ET AL., LINCOLN	WILLOW SPRINGS CANAL	IRRIG.	.86	16	19	56 BANNE	01/21/1902	A 651	

REPORT OF THE





WATER RIGHTS DATA  
CLAIMS AND APPLICATIONS BY STREAMS IN DIVISION NO. 1A

88

SOURCE APPROPRIATOR AND ADDRESS	CARRIER	USE TO WHICH APPLIED	PROVI. GRANT		LOCATION		DATE OF PRIORITY	DOCKET/ APPLI. NUMBER	FOOT NOTE
			CFS	S	T	R COUNTY			
WOOD RIVER									
JOHN N. NUTTER ESTATE, GIBBON	PUMP	IRRIG.	.70	8	9	13	BUFFA	02/10/1926	A 1794
NATIONAL BANK OF COMMERCE TRUST AND SAVINGS ASSOCIATION, LINCOLN	PUMP	IRRIG.	2.57	14	9	14	BUFFA	02/23/1926	A 1797
THOS. LANGAN, WOOD RIVER	PUMPS	IRRIG.	1.14	19	10	11	HALL	03/19/1926	A 1800
SADIE I. MCCONNELL, ET AL., GIBBON	PUMP	IRRIG.	3.43	7	9	13	BUFFA	04/21/1926	A 1805
HOWARD R. MERCER, GIBBON	PUMP	IRRIG.	.80	9	9	14	BUFFA	05/25/1926	A 1814
RUBY OLIVER, ET AL., SHELTON	PUMP	IRRIG.	1.57	2	9	13	BUFFA	06/15/1926	A 1818
LELAND D. WEAVER, ALBUQUERQUE, N. MEXICO	PUMP	IRRIG.	1.10	35	10	13	BUFFA	07/19/1926	A 1830
MRS. O. D. HAYMAN, SHELTON	PUMP	IRRIG.	.57	4	9	13	BUFFA	07/20/1926	A 1831
POWER AND SON, GIBBON	PUMP	IRRIG.	.41	13	9	14	BUFFA	07/24/1926	A 1834
JACOB SCHNOOR ESTATE, AMHERST	PUMP	IRRIG.	.80	16	10	17	BUFFA	10/18/1926	A 1867
HENRY E. OLIVER, JR., SHELTON	PUMP	IRRIG.	.86	9	9	13	BUFFA	02/29/1928	A 1987
FRANKLIN PETERSON, KEARNEY	PUMP	IRRIG.	1.95	12	9	16	BUFFA	07/16/1930	A 2148
CARL H. ABELS, AMHERST	PUMP	IRRIG.	1.23	6	10	17	BUFFA	01/10/1931	A 2186
KEITH A. KING, KEARNEY	PUMP	IRRIG.	.28	10	9	16	BUFFA	09/11/1937	A 2785
S. CARY THORNTON TRUST, KEARNEY	PUMP	IRRIG.	.42	9	9	15	BUFFA	04/17/1939	A 2915
CARL CZENKUSCH, AMHERST	PUMP	IRRIG.	.15	25	11	18	BUFFA	05/22/1939	A 2924
ALBERTUS LARSON, ET AL., WOOD RIVER	PUMPS	IRRIG.	2.09	4	11	8	MERRI	06/29/1940	A 3145
HOWARD E. BELSCHNER, AMHERST	PUMP	IRRIG.	.12	16	10	17	BUFFA	07/24/1940	A 3212
MRS. RUTH M. HUFFSTUTTER, KEARNEY	PUMP	IRRIG.	.78	9	9	15	BUFFA	09/17/1940	A 3267
CHRISTINA J. SHARP, BROKEN BOW	PUMP	IRRIG.	.83	12	9	16	BUFFA	09/30/1940	A 3278
ROBERT W. PETERSON, RIVERDALE	PUMP	IRRIG.	.26	31	10	16	BUFFA	10/14/1940	A 3294
GRACE L. CONKLIN, LINCOLN	PUMPS	IRRIG.	1.86	5	11	8	MERRI	10/30/1940	A 3314
RAY A. SNYDER, HASTINGS	PUMP	IRRIG.	.39	10	9	15	BUFFA	04/04/1944	A 3709
CARL WEBER, KEARNEY	PUMP	IRRIG.	1.56	11	9	16	BUFFA	10/15/1945	A 3856
LAWRENCE RICHTER, KEARNEY	PUMP	IRRIG.	.74	13	9	16	BUFFA	04/01/1946	A 3886
THOMAS C. TRAVIS, JR., KEARNEY	PUMP	IRRIG.	1.05	5	9	16	BUFFA	05/27/1946	A 3911
ERNEST E. ADELUNG, AMHERST	PUMP	IRRIG.	.64	21	10	17	BUFFA	05/15/1948	A 4266
RICHARD J. COOK, AMHERST	PUMP	IRRIG.	.72	26	10	17	BUFFA	08/06/1948	A 4320
ALVIE C. LUDWIG ESTATE, AMHERST	PUMP	IRRIG.	.57	21	10	17	BUFFA	12/12/1949	A 4548
MARKUS AND MARKUS, KEARNEY	PUMP	IRRIG.	1.13	7	9	15	BUFFA	08/15/1951	A 4900
MRS. GRACE MARKUS, KEARNEY	PUMP	IRRIG.	.69	7	9	15	BUFFA	08/16/1951	A 4901
LUDWIG AND LUDWIG, AMHERST	PUMP	IRRIG.	.37	21	10	17	BUFFA	04/07/1952	A 4962
LESTER F. WARREN, KEARNEY	PUMP	IRRIG.	.78	35	10	17	BUFFA	07/18/1952	A 4993
KEITH A. KING, KEARNEY	PUMP	IRRIG.	.64	10	9	16	BUFFA	07/26/1952	A 4999
ELLA L. MAUL, AMHERST	PUMP	IRRIG.	.51	17	10	17	BUFFA	08/26/1953	A 5507
ALBERT FORTIK, KEARNEY	PUMP	IRRIG.	.53	14	9	16	BUFFA	07/14/1954	A 6423

REPORT OF THE

WOOD RIVER													
FLOYD RANDALL, GIBBON	PUMP	IRRIG.	.72	15	9	14	BUFFA	08/10/1954	A	6580			
ALFRED W. BADER, GRAND ISLAND	PUMP	IRRIG.	2.75	19	12	7	MERRI	09/14/1966	A	10950			
C. A. MAGAW ESTATE, GRAND ISLAND	PUMP	IRRIG.	1.77	17	12	7	MERRI	10/19/1967	A	11265			
U.S.D.I.-BUREAU OF SPORT FISHERIES AND WILDLIFE, TWIN CITIES, MINN.	PUMP AND CANAL	FISH & REC.	.68	30	12	7	MERRI	06/18/1970	A	11975			
DONALD D. WHITACRE, KEARNEY	PUMP	IRRIG.	.78	8	9	15	BUFFA	10/29/1971	A	12412			
MCFARLAND AND MCFARLAND, EDDYVILLE	PUMP	IRRIG.	36	13	21		GUSTE	08/21/1975	A	13755	*		
CENTRAL NEBRASKA CONSERVATION ASSOCIATION, CAIRO	WOOD RIVER RESERVOIR	STORAGE	12	10	18		BUFFA	04/01/1976	A	141388	*		
DALE WHITEFOOT, SHELTON	PUMP	IRRIG.	2.40	28	10	12	HALL	04/14/1977	A	14902			
JULIUS A. C. DABERKOW, GRAND ISLAND	PUMP	IRRIG.		8	11	8	MERRI	07/27/1977	A	15052	*		
WOOD RIVER, TRIB. TO JOHN NIEDFELT, GRAND ISLAND	PUMP	IRRIG.		36	10	13	BUFFA	07/29/1965	A	10662	*		
GLOE BROTHERS, WOOD RIVER	PUMP	IRRIG.		10	10	11	HALL	08/18/1975	A	13742	*		
BUFFALO COUNTY HIGHWAY DEPT, KEARNEY	HADWIGER RESERVOIR	STORAGE	2.4	AF	6	9	16	BUFFA	02/27/1978	A	15187		
BUFFALO COUNTY HIGHWAY DEPT, KEARNEY	HADWIGER RESERVOIR	STORAGE			7	9	16	BUFFA	02/27/1978	A	15187		
WOOD RIVER RAVINE, TRIB. TO OTIS RANDALL, GIBBON	RANDALL RESERVOIR	STORAGE	44	AF	6	9	14	BUFFA	07/29/1944	A	3746		
STAUBITZ AND HOLMES, KEARNEY	STAUBITZ AND HOLMES RES.	STORAGE	126	AF	23	9	16	BUFFA	06/20/1950	A	4704		
CARL RHOADARMER, GIBBON	RHOADARMER RESERVOIR	STORAGE	79	AF	25	10	14	BUFFA	02/03/1953	A	5143		

WATER RIGHTS DATA  
CLAIMS AND APPLICATIONS BY STREAMS IN DIVISION NO. 18

70

SOURCE APPROPRIATOR AND ADDRESS	CARRIER	USE TO WHICH APPLIED	PROVI. GRANT CFS	LOCATION			DATE OF PRIORITY	DOCKET/ APPLI. NUMBER	FOOT NOTE
				S	T	R COUNTY			
ASKEY LAKE MRS. ELLEN C. PLEAS ESTATE, OXFORD	PUMP	IRRIG.	.07	5	3	21 FURNA	01/04/1930	A 2120	
BEAVER CREEK HOWARD L. SKILES, MCCOOK AND MARION C. SPRINGER, TRENTON	PUMP	IRRIG.	1.43	17	1	26 RED W	08/08/1930	A 2156	
G. W. FLETCHER, BEAVER CITY	PUMP	IRRIG.	.43	24	2	23 FURNA	08/08/1933	A 2342	
BEAVER CREEK (SEE SAPPA CREEK)									
BEAVER-SAPPA PUBLIC POWER AND IRRIGATION DISTRICT, STAMFORD	SOUTH BEAVER CANAL	IRRIG.		23	2	23 FURNA	12/14/1936	A 2671A	*
BEAVER-SAPPA PUBLIC POWER AND IRRIGATION DISTRICT, STAMFORD	NORTH BEAVER CANAL	IRRIG.		23	2	23 FURNA	12/14/1936	A 2671B	*
BEAVER-SAPPA PUBLIC POWER AND IRRIGATION DISTRICT, STAMFORD	BEAVER RESERVOIR	STORAGE		23	2	23 FURNA	12/14/1936	A 2672A	*
BEAVER CREEK									
JOHN E. GALLATIN, MCCOOK	PUMP	IRRIG.	.88	24	1	28 RED W	10/08/1937	A 2796	A
B. J. GALLATIN, DANBURY	PUMP	IRRIG.	.71	24	1	28 RED W	04/01/1938	A 2857	
MURIEL MORRIS, LEBANON	PUMP	IRRIG.	.64	11	1	26 RED W	05/10/1939	A 2920	
JAMES C. VAN MATRE, BEAVER CITY	PUMP	IRRIG.	.96	13	2	23 FURNA	01/10/1941	A 3366	
ALFRED CASS, BEAVER CITY	PUMP	IRRIG.	.43	16	2	22 FURNA	01/21/1941	A 3373	
CLAUDE L. BUNDY, BEAVER CITY	PUMPS	IRRIG.	.70	21	2	23 FURNA	09/15/1941	A 3505	
MERLIN HOLLINGER, BEAVER CITY	PUMP	IRRIG.	.09	18	2	22 FURNA	05/04/1942	A 3563	
BERNARD BECKER, BEAVER CITY	PUMP	IRRIG.	1.77	15	2	22 FURNA	08/15/1942	A 3582	
ROLLO D. DEMAY, DANBURY	PUMP	IRRIG.	2.74	23	1	28 RED W	01/09/1945	A 3793	
MRS. LELA M. MARBLE, BEAVER CITY	PUMP	IRRIG.	.30	24	2	23 FURNA	03/14/1946	A 3884	
C. K. THEOBALD, BEAVER CITY	PUMP	IRRIG.	.28	20	2	22 FURNA	05/03/1950	A 4670	
WALTER N. GILES ESTATE, WILSONVILLE	PUMP	IRRIG.	.40	36	2	25 FURNA	05/06/1950	A 4673	
VINTON H. LORD, CASTLE ROCK, COLORADO	PUMP	IRRIG.	.72	8	1	27 RED W	01/13/1951	A 4788	
ALFRED G. RIKLI, WILSONVILLE	PUMP	IRRIG.	1.87	31	2	24 FURNA	03/13/1951	A 4819	
J. R. MENTLING, BEAVER CITY	PUMP	IRRIG.	.35	21	2	23 FURNA	04/18/1951	A 4844	
CARL R. MULLIS, BEAVER CITY	PUMP	IRRIG.	1.14	13	2	22 FURNA	04/21/1951	A 4849	
HENRY J. RUF, WILSONVILLE	PUMP	IRRIG.	.74	1	1	26 RED W	06/15/1951	A 4874	
JOE B. CROCKER, DANBURY	PUMP	IRRIG.	.51	17	1	27 RED W	07/15/1952	A 4987	
MERLE R. HUNT, BEAVER CITY	PUMPS	IRRIG.	.33	7	2	21 FURNA	12/04/1952	A 5095	
ALBERT NICHOLSON, LEBANON	PUMP	IRRIG.	2.75	14	1	27 RED W	01/19/1953	A 5134	
LOLA B. MCCOMB ESTATE, WILSONVILLE	PUMP	IRRIG.	1.09	31	2	25 FURNA	02/05/1953	A 5146	
WAYNE KASSON, WILSONVILLE	PUMP	IRRIG.	1.08	36	2	25 FURNA	03/04/1954	A 6028	
BERNARD BECKER, BEAVER CITY	PUMP	IRRIG.	.45	15	2	22 FURNA	03/31/1954	A 6157	
GEDRGE M. WILMOT ESTATE, MCCOOK	PUMP	IRRIG.	.31	24	2	24 FURNA	05/02/1955	A 7433	

REPORT OF THE

BEAVER CREEK											
JAKE KINDSCHER, GUIDE ROCK	PUMP	IRRIG.	.37	14	2	9	WEBST	04/09/1956	A	8467	
CLAY O. FLETCHER, BEAVER CITY	PUMP	IRRIG.	.41	24	2	23	FURNA	05/02/1956	A	8531	
CHRISS DUNKHAS, OXFORD	PUMP	IRRIG.	.73	15	2	21	FURNA	07/28/1956	A	8698	
C. K. THEOBALD, BEAVER CITY	PUMP	IRRIG.	.34	20	2	22	FURNA	08/21/1956	A	8762	
J. ERNEST WEYENETH, MCCOOK	PUMP	IRRIG.	.72	32	1	28	RED W	12/14/1956	A	9038	
SAUVAGE GAS SERVICE, INC., OBERLIN, KAN.	PUMP	IRRIG.	1.95	31	1	28	RED W	12/17/1956	A	9039	
H. E. MICHALS, WILSONVILLE	PUMP	IRRIG.	1.60	6	1	25	FURNA	08/12/1957	A	9549	
HAROLD HANNEMAN, HENDLEY	PUMP	IRRIG.	2.04	27	2	24	FURNA	03/25/1958	A	9605	
GLENN LEMASTER, WILSONVILLE	PUMP	IRRIG.	1.53	32	2	25	FURNA	03/31/1958	A	9610	
B. D. LOFGREEN, BEAVER CITY	PUMP	IRRIG.	.34	13	2	23	FURNA	03/30/1960	A	9807	
M. F. EINSPAHR, BEAVER CITY	PUMP	IRRIG.	2.27	26	2	24	FURNA	08/10/1960	A	9852	
CLARKE W. KELLEY, BEAVER CITY	KELLEY CANAL	IRRIG.	.83	15	2	22	FURNA	05/02/1961	A	9933	
ROBERT A. DAFFER, WILSONVILLE	PUMPS	IRRIG.	2.20	11	1	26	RED W	04/05/1962	A	10038	
G. T. MOSELEY, WILSONVILLE	MOSELEY CANAL	IRRIG.	1.99	27	2	24	FURNA	05/21/1962	A	10060	
MURIEL MORRIS, LEBANON	PUMP	IRRIG.	.30	11	1	26	RED W	05/22/1962	A	10062	
FORREST D. TUBRIDY, ALMA	PUMP	IRRIG.	1.34	25	2	24	FURNA	10/16/1962	A	10116	
MRS. EVERETT E. LOMAX, WILSONVILLE	PUMP	IRRIG.	2.13	10	1	26	RED W	03/13/1963	A	10157	
JULIA LONGSINE, HENDLEY	PUMP	IRRIG.	1.63	20	2	23	FURNA	03/13/1963	A	10158	
RALPH N. WARNER, BEAVER CITY	PUMP	IRRIG.	3.27	15	2	22	FURNA	04/29/1963	A	10182	
CLIFFORD MOSBARGER, ARAPAHOE	PUMP	IRRIG.	1.93	14	2	22	FURNA	05/15/1963	A	10189	
CLIFFORD MOSBARGER, ARAPAHOE	PUMP	IRRIG.	2.22	19	2	23	FURNA	05/15/1963	A	10190	
ORLEANS MILLING COMPANY, INC., ORLEANS	PUMP	IRRIG.	1.96	13	2	21	FURNA	06/06/1963	A	10200	
WARREN G. LUSH, BEAVER CITY	PUMP	IRRIG.	1.90	23	2	23	FURNA	08/01/1963	A	10230	
FERNAN RADTKE, HENDLEY	PUMP	IRRIG.	4.11	26	2	24	FURNA	02/09/1965	A	10529	
HAROLD HANNEMAN, HENDLEY	PUMP	IRRIG.	1.36	23	2	24	FURNA	03/04/1966	A	10785	
RUBY GUILFOYLE, GUYMON, OKLAHOMA	PUMP	IRRIG.	.79	24	2	24	FURNA	11/09/1966	A	10977	
HERMAN PERKINS, BEAVER CITY	PUMP	IRRIG.	1.63	20	2	22	FURNA	03/07/1967	A	11064	
MRS. JOE BATES, BEAVER CITY	PUMP	IRRIG.	.33	18	2	22	FURNA	04/12/1968	A	11395	
WRIGHT AND WRIGHT, MCCOOK	PUMP	IRRIG.	2.78	27	1	28	RED W	07/19/1968	A	11499	
DEVRIES AND DEVRIES, BEAVER CITY	PUMP	IRRIG.	1.37	10	2	21	FURNA	01/17/1969	A	11618	
DEVRIES AND DEVRIES, BEAVER CITY	PUMP	IRRIG.	1.28	10	2	21	FURNA	02/06/1970	A	11859	
LYNN N. YOUNGQUIST, BEAVER CITY	PUMP	IRRIG.	1.81	22	2	23	FURNA	03/18/1970	A	11892	
DAVID L. RUF, WILSONVILLE	PUMP	IRRIG.	2.94	34	2	25	FURNA	06/08/1971	A	12293	
WULF AND WULF, GUIDE ROCK	PUMP	IRRIG.			8	1	8	NUCKO	06/14/1976	A	14269 *
BEAVER CREEK RAVINE, TRIB. TO											
GAREY AND HORN, BEAVER CITY	GAREY RESERVOIR	STORAGE	57	AF	12	2	23	FURNA	10/14/1939	A	2986 A
WILMA E. CAMPBELL, BEAVER CITY	CAMPBELL RESERVOIR	STORAGE	161.5	AF	22	2	22	FURNA	07/23/1941	A	3459
FURNAS COUNTY COMMISSIONERS, BEAVER CITY	VAN CLEAVE RESERVOIR	STORAGE	126	AF	7	2	22	FURNA	05/31/1945	A	3836
B. J. GALLATIN, DANBURY	GALLATIN RESERVOIR	STORAGE	361	AF	12	1	28	RED W	02/28/1946	A	3876
BELL CREEK											
MASON F. ELY, SUPERIOR	PUMP	IRRIG.	33		1	6	NUCKO	03/04/1977	A	14773 *	
GENERAL AGRICULTURAL SERVICES, LTD., SUPERIOR	PUMP	IRRIG.	33		1	6	NUCKO	11/15/1977	A	15142 *	
BLACKSTONE RESERVOIR											
HOWARD BLACKSTONE, SUPERIOR	PUMP	STOR-ONLY			15	1	6	NUCKO	06/21/1973	A	12889

WATER RIGHTS DATA  
CLAIMS AND APPLICATIONS BY STREAMS IN DIVISION NO. 1B

72

SOURCE APPROPRIATOR AND ADDRESS	CARRIER	USE TO WHICH APPLIED	PROVI. GRANT CFS	LOCATION			DATE OF PRIORITY	DOCKET/ APPLI. NUMBER	FOOT NOTE
				S	T	R COUNTY			
BLAKLEY CREEK SUPERIOR COUNTRY CLUB, INC., SUPERIOR	PUMP	IRRIG.	.86	12	1	7 NUCKO	06/18/1973	A 12885	
BLACKWOOD CREEK CARSON RUSSELL, MCCOOK	RUSSELL CANAL	IRRIG.	2.57	6	4	31 HITCH	07/31/1941	A 3477	
DAN ROSS, CULBERTSON	PUMP	IRRIG.	1.98	17	4	31 HITCH	03/26/1954	A 6093	
GLENN E. BERNDT, CULBERTSON	PUMP	IRRIG.	.49	4	3	31 HITCH	04/24/1961	A 9930	
CARSON RUSSELL, MCCOOK	PUMP	IRRIG.	1.38	6	4	31 HITCH	03/24/1969	A 11675	
BROEKER RESERVOIR IHLING L. CARSKADON, ARAPAHOE	BROEKER CANAL	STOR-ONLY			4	3 22 FURNA	12/10/1940	A 3535	
BRUSHY CREEK MRS. HATTIE (FLOCK) MOORE, MAYWOOD	YOUNG CANAL	IRRIG.	.20	33	8	29 FRONT	04/05/1927	A 1921	
CORLETT AND RUSSELL, MAYWOOD	PUMP	IRRIG.	1.50	33	8	29 FRONT	10/31/1940	A 3319	
ELVIE N. DAVIS, ENGLEWOOD, COLORADO	PUMP	IRRIG.	.58	20	8	29 FRONT	04/17/1954	A 6226	
THELMA NIELSEN, CURTIS	PUMP	IRRIG.	.48	36	8	29 FRONT	09/01/1955	A 8046	
W. E. TOWNE, MAYWOOD	PUMP	IRRIG.	1.06	35	9	28 FRONT	05/01/1956	A 8529	
MIDDLE REPUBLICAN NRD, CURTIS	UPPER MEDICINE CREEK RES. 410	STORAGE	17.1	AF	29	8 29 FRONT	11/18/1975	A 13870	
BRUSHY CREEK, SOUTH THE MIDDLE REPUBLICAN NRD, CURTIS	MEDICINE CREEK RES. 390-B	STORAGE	148.0	AF	30	8 29 FRONT	06/18/1974	A 13049	
BUFFALO CREEK BUSH AND BUSH, ET AL., HAIGLER	ALLEN-LARNED CANAL	IRRIG.	6.00	18	1	40 DUNDY	10/16/1890	D 117	
CARROLL C. JENKINS, HAIGLER	JENKINS CANAL NO. 1	IRRIG.	4.57	18	1	40 DUNDY	12/12/1908	A 924	
NORTH REPUBLICAN IRRIG. DISTRICT, MCCOOK	BUFFALO CREEK CANAL	IRRIG.		20	1	40 DUNDY	01/22/1946	A 3868C	*
FRED O. STUTE, HAIGLER	PUMP	IRRIG.	.80	35	2	41 DUNDY	04/30/1951	A 4853	
U. S. BUREAU OF RECL., DENVER, COLORADO	PARKS RESERVOIR	STORAGE		17	1	39 DUNDY	07/11/1951	A 4883B	*
FRED O. STUTE, HAIGLER	PUMP	IRRIG.	2.00	35	2	41 DUNDY	02/02/1953	A 5141	
STUTE COMPANY, INC., ET AL., BENKELMAN	PUMP	IRRIG.	4.06	7	1	40 DUNDY	10/21/1964	A 10458	
FRED O. STUTE, HAIGLER	NORTH RESERVOIR	STORAGE	2.12	AF	35	2 41 DUNDY	10/21/1964	A 10459	
FRED O. STUTE, HAIGLER	SOUTH RESERVOIR	STORAGE	8.0	AF	35	2 41 DUNDY	10/21/1964	A 10460	
WILLIAM H. MAHON, HAIGLER	MAHON RESERVOIR NO. 1	STORAGE	11.8	AF	26	2 41 DUNDY	12/10/1964	A 10485	
WILLIAM H. MAHON, HAIGLER	MAHON RESERVOIR NO. 2	STORAGE	11.1	AF	26	2 41 DUNDY	12/10/1964	A 10486	
HAROLD BRUNSWICK, PARKS	BRUNSWICK RESERVOIR	STORAGE	1.03	AF	35	2 41 DUNDY	12/05/1967	A 11281	
CAMPBELL RESERVOIR WILMA E. CAMPBELL, BEAVER CITY	CAMPBELL CANAL	STOR-ONLY			22	2 22 FURNA	07/23/1941	A 3460	
CEDAR CREEK, TRIB. TO HOWARD GILLILAND, CURTIS	GILLILAND RES. NO. 1	STORAGE	229.1	AF	1	6 29 FRONT	12/21/1966	A 11001	
MIDDLE REPUBLICAN NRD, CURTIS	STRUCTURE 160	STORAGE	59.4	AF	10	6 27 FRONT	11/14/1977	A 15140	

REPORT OF THE



WATER RIGHTS DATA  
CLAIMS AND APPLICATIONS BY STREAMS IN DIVISION NO. 1B

74

SOURCE APPROPRIATOR AND ADDRESS	CARRIER	USE TO WHICH APPLIED	PROVI. GRANT		LOCATION			DATE OF PRIORITY	DOCKET/ APPLI. NUMBER	FOOT NOTE
			CFS	S	T	R	COUNTY			
DEER CREEK HOUSER AND HOUSER, FUSTIS	PUMP	IRRIG.	1.83	19	6	25	FRONT	06/15/1971	A 12294	
KESTER LAND COMPANY, CAMBRIDGE	PUMP	IRRIG.	1.37	30	6	25	FRONT	09/22/1971	A 12385	
THOMAS G. MALINE, HOLBROOK	PUMP	IRRIG.	.06	15	4	24	FURNA	05/25/1972	A 12643	
DEER CREEK, TRIB. TO DONALD SAYER, CAMBRIDGE	SAYER RESERVOIR NO. 2	STORAGE	39.5	AF	11	5	25 FRONT	12/20/1965	A 10738	A
DONALD SAYER, CAMBRIDGE	SAYER RESERVOIR NO. 3	STORAGE	30.7	AF	12	5	25 FRONT	12/20/1965	A 10739	
REX L. EALY, MOOREFIELD	EALY RESERVOIR	STORAGE	29.80	AF	7	8	26 FRONT	01/26/1972	A 12494	
BOARD OF EDUCATIONAL LANDS & FUNDS, LINCOLN	PUMP	IRRIG.			36	7	26 FRONT	10/18/1977	A 15129	*
DRIFTWOOD CREEK MRS. CARL M. SCHMITZ, MCCOOK	SCHMITZ CANAL	IRRIG.	.38	12	2	30	RED W	05/03/1913	A 1287	
C. EDWARD HOYT ESTATE, MCCOOK	PUMP	IRRIG.	.29	25	2	31	HITCH	05/12/1966	A 10846	
RONALD W. FRITZ, MCCOOK	PUMP	IRRIG.	.67	15	2	30	RED W	02/26/1976	A 14059	
DRIFTWOOD CREEK, TRIB. TO WACKER-ELLIOT-WACKER COMPANY, MCCOOK	WACKER RESERVOIR	STORAGE	11.0	AF	10	2	30 RED W	11/28/1969	A 11826	
MYERS BROS., MCCOOK	MYERS BROS. RESERVOIR	STORAGE	24.8	AF	18	2	30 RED W	09/20/1977	A 15115	
DRY CREEK MIDDLE REPUBLICAN NRD, CURTIS	DRY CREEK RESERVOIR	STORAGE	67.83	AF	2	1	30 RED W	12/17/1965	A 10735	
MIDDLE REPUBLICAN NRD, CURTIS	LOWER MEDICINE CREEK RESERVOIR NO. 200	STORAGE	157.8	AF	24	8	28 FRONT	05/24/1973	A 12872	
DRY CREEK RESERVOIR 5-A MIDDLE REPUBLICAN NRD, CURTIS	ELDON SIDES PUMP	STOR-ONLY			22	4	27 RED W	12/14/1967	A 11288	A
MIDDLE REPUBLICAN NRD, CURTIS	ELDON SIDES PUMP	STOR-ONLY			22	4	27 RED W	11/03/1970	A 12107	
DRY CREEK, TRIB. TO MIDDLE REPUBLICAN NRD, CURTIS	DRY CREEK SOUTH WATER- SHED RESERVOIR 4-A	STORAGE	97.34	AF	24	2	30 RED W	08/20/1965	A 10675	
MIDDLE REPUBLICAN NRD, CURTIS	DRY CREEK SOUTH WATER- SHED RESERVOIR 1-D	STORAGE	53	AF	6	1	29 RED W	08/20/1965	A 10676	
MIDDLE REPUBLICAN NRD, CURTIS	DRY CREEK SOUTH WATER- SHED RESERVOIR 3-A	STORAGE	89.1	AF	31	2	29 RED W	12/17/1965	A 10733	
MIDDLE REPUBLICAN NRD, CURTIS	DRY CREEK SOUTH WATER- SHED RESERVOIR 1-E	STORAGE	83.72	AF	1	1	30 RED W	12/17/1965	A 10734	
MIDDLE REPUBLICAN NRD, CURTIS	DRY CREEK SOUTH WATER- SHED RESERVOIR 2-A	STORAGE	67.5	AF	18	2	29 RED W	12/17/1965	A 10736	
MIDDLE REPUBLICAN NRD, CURTIS	DRY CREEK RESERVOIR 5-A	STORAGE	90.03	AF	22	4	27 RED W	12/14/1967	A 11287	
SUGHRUE AND SUGHRUE, STOCKVILLE	SUGHRUE RESERVOIR	STORAGE	55.6	AF	7	5	27 FRONT	05/04/1976	A 14208	
EHRKE RESERVOIRS 1 AND 2 LLOYD E. EHRKE, STAMFORD	PUMP	STOR-ONLY			28	2	20 HARLA	05/23/1972	A 12635	

REPORT OF THE





WATER RIGHTS DATA  
CLAIMS AND APPLICATIONS BY STREAMS IN DIVISION NO. 1B

SOURCE APPROPRIATOR AND ADDRESS	CARRIER	USE TO WHICH APPLIED	PROVI. GRANT CFS	LOCATION			DATE OF PRIORITY	DOCKET/ APPL. NUMBER	FOOT NOTE
				S	T	R COUNTY			
ENDERS, STRUNK, HARLAN COUNTY AND SWANSON RESERVOIRS									
U. S. BUREAU OF RECL., DENVER, COLORADO	CAMBRIDGE CANAL	SUPP. I.	A-3869E	27	4	25 FURNA	04/16/1954	A 6225L	*
U. S. BUREAU OF RECL., DENVER, COLORADO	CAMBRIDGE CANAL	SUPP. I.	A-6218	27	4	25 FURNA	04/16/1954	A 6225L	*
U. S. BUREAU OF RECL., DENVER, COLORADO	HOLBROOK CANAL	SUPP. I.	A-6219	27	4	25 FURNA	04/16/1954	A 6225M	*
U. S. BUREAU OF RECL., DENVER, COLORADO	NAPONEE CANAL	SUPP. I.	A-4217	11	1	17 HARLA	04/16/1954	A 6225N	
U. S. BUREAU OF RECL., DENVER, COLORADO	NAPONEE CANAL	SUPP. I.	A-6220	11	1	17 HARLA	04/16/1954	A 6225N	
U. S. BUREAU OF RECL., DENVER, COLORADO	FRANKLIN CANAL	SUPP. I.	A-2691A	11	1	17 HARLA	04/16/1954	A 6225O	
U. S. BUREAU OF RECL., DENVER, COLORADO	FRANKLIN CANAL	SUPP. I.	A-2691B	11	1	17 HARLA	04/16/1954	A 6225O	
U. S. BUREAU OF RECL., DENVER, COLORADO	FRANKLIN CANAL	SUPP. I.	A-4216	11	1	17 HARLA	04/16/1954	A 6225O	
U. S. BUREAU OF RECL., DENVER, COLORADO	FRANKLIN CANAL	SUPP. I.	A-6221	11	1	17 HARLA	04/16/1954	A 6225O	
U. S. BUREAU OF RECL., DENVER, COLORADO	FRANKLIN PUMP CANAL	SUPP. I.	A-4227	3	1	14 FRANK	04/16/1954	A 6225P	*
U. S. BUREAU OF RECL., DENVER, COLORADO	FRANKLIN PUMP CANAL	SUPP. I.	A-6222	3	1	14 FRANK	04/16/1954	A 6225P	*
U. S. BUREAU OF RECL., DENVER, COLORADO	RED CLOUD PUMP CANAL NO. 3	SUPP. I.	A-4220	8	1	11 WEBST	04/16/1954	A 6225Q	*
U. S. BUREAU OF RECL., DENVER, COLORADO	SUPERIOR CANAL	SUPP. I.	A-2691C	7	1	9 WEBST	04/16/1954	A 6225R	
U. S. BUREAU OF RECL., DENVER, COLORADO	SUPERIOR CANAL	SUPP. I.	A-4221	7	1	9 WEBST	04/16/1954	A 6225R	
U. S. BUREAU OF RECL., DENVER, COLORADO	SUPERIOR CANAL	SUPP. I.	A-6223	7	1	9 WEBST	04/16/1954	A 6225R	
U. S. BUREAU OF RECL., DENVER, COLORADO	COURTLAND CANAL	SUPP. I.	A-4222	7	1	9 WEBST	04/16/1954	A 6225S	
U. S. BUREAU OF RECL., DENVER, COLORADO	COURTLAND CANAL	SUPP. I.	A-6224	7	1	9 WEBST	04/16/1954	A 6225S	
U. S. BUREAU OF RECL., DENVER, COLORADO	CULBERTSON CANAL	SUPP. I.	D-24,25	31	5	33 HAYES	04/16/1954	A 9782	*
U. S. BUREAU OF RECL., DENVER, COLORADO	CULBERTSON CANAL	SUPP. I.	D-29,30	31	5	33 HAYES	04/16/1954	A 9782	*
U. S. BUREAU OF RECL., DENVER, COLORADO	CULBERTSON CANAL	SUPP. I.	A-6214	31	5	33 HAYES	04/16/1954	A 9782	*
U. S. BUREAU OF RECL., DENVER, COLORADO	CULBERTSON CANAL	SUPP. I.	A-9697	31	5	33 HAYES	04/16/1954	A 9782	*
U. S. BUREAU OF RECL., DENVER, COLORADO	CULBERTSON CANAL	SUPP. I.	A-9802	31	5	33 HAYES	04/16/1954	A 9782	*
ENDERS, STRUNK, HARLAN COUNTY, SWANSON AND HUGH BUTLER LAKE RES.									
U. S. BUREAU OF RECL., DENVER, COLORADO	RED WILLOW CANAL	SUPP. I.	A-3869CR	25	4	29 RED W	04/16/1954	A 11532	*
U. S. BUREAU OF RECL., DENVER, COLORADO	RED WILLOW CANAL	SUPP. I.	A-6216	25	4	29 RED W	04/16/1954	A 11532	*
U. S. BUREAU OF RECL., DENVER, COLORADO	RED WILLOW CANAL	SUPP. I.	A-10195	25	4	29 RED W	04/16/1954	A 11532	*
U. S. BUREAU OF RECL., DENVER, COLORADO	BARTLEY CANAL	SUPP. I.	A-3869DR	17	3	27 RED W	04/16/1954	A 11533	*
U. S. BUREAU OF RECL., DENVER, COLORADO	BARTLEY CANAL	SUPP. I.	A-6217	17	3	27 RED W	04/16/1954	A 11533	*
U. S. BUREAU OF RECL., DENVER, COLORADO	BARTLEY CANAL	SUPP. I.	A-10196	17	3	27 RED W	04/16/1954	A 11533	*
U. S. BUREAU OF RECL., DENVER, COLORADO	BARTLEY CANAL	SUPP. I.	A-11042	17	3	27 RED W	04/16/1954	A 11533	*
U. S. BUREAU OF RECL., MCCOOK	FRANKLIN CANAL	SUPP. I.	A-8259	11	1	17 HARLA	11/13/1974	A 13268	
U. S. BUREAU OF RECL., MCCOOK	FRANKLIN CANAL	SUPP. I.	A-9623	11	1	17 HARLA	11/13/1974	A 13268	
U. S. BUREAU OF RECL., MCCOOK	FRANKLIN CANAL	SUPP. I.	A-9724	11	1	17 HARLA	11/13/1974	A 13268	
U. S. BUREAU OF RECL., MCCOOK	FRANKLIN CANAL	SUPP. I.	A-10964	11	1	17 HARLA	11/13/1974	A 13268	
U. S. BUREAU OF RECL., MCCOOK	FRANKLIN CANAL	SUPP. I.	A-12796	11	1	17 HARLA	11/13/1974	A 13268	
U. S. BUREAU OF RECL., MCCOOK	NAPONEE CANAL	SUPP. I.	A-9463	11	1	17 HARLA	11/13/1974	A 13269	

## ENDERS, STRUNK, HARLAN COUNTY, SWANSON AND HUGH BUTLER LAKE RES.

U. S. BUREAU OF RECL., MCCOOK	NAPONEE CANAL	SUPP. I.	A-9722	11	1	17	HARLA	11/13/1974	A	13269	
U. S. BUREAU OF RECL., MCCOOK	NAPONEE CANAL	SUPP. I.	A-10965	11	1	17	HARLA	11/13/1974	A	13269	
U. S. BUREAU OF RECL., MCCOOK	COURTLAND CANAL	SUPP. I.	A-10963	7	1	9	WEBST	11/13/1974	A	13270	
U. S. BUREAU OF RECL., MCCOOK	COURTLAND CANAL	SUPP. I.	A-13210	7	1	9	WEBST	11/13/1974	A	13270	
U. S. BUREAU OF RECL., MCCOOK	SUPERIOR CANAL	SUPP. I.	A-9723	7	1	9	WEBST	11/13/1974	A	13271	
U. S. BUREAU OF RECL., MCCOOK	SUPERIOR CANAL	SUPP. I.	A-9875	7	1	9	WEBST	11/13/1974	A	13271	
U. S. BUREAU OF RECL., MCCOOK	SUPERIOR CANAL	SUPP. I.	A-10966	7	1	9	WEBST	11/13/1974	A	13271	
U. S. BUREAU OF RECL., MCCOOK	RED WILLOW CANAL	SUPP. I.	A-10195	25	4	29	RED W	04/06/1976	A	14156	*
U. S. BUREAU OF RECL., MCCOOK	RED WILLOW CANAL	SUPP. I.	A-12068	25	4	29	RED W	04/06/1976	A	14156	*
U. S. BUREAU OF RECL., MCCOOK	RED WILLOW CANAL	SUPP. I.	A-12201	25	4	29	RED W	04/06/1976	A	14156	*
U. S. BUREAU OF RECL., MCCOOK	RED WILLOW CANAL	SUPP. I.	A-13230	25	4	29	RED W	04/06/1976	A	14156	*
U. S. BUREAU OF RECL., MCCOOK	MEEKER-DRIFTWOOD CANAL	SUPP. I.	A-9690	8	2	33	HITCH	04/06/1976	A	14157	*
U. S. BUREAU OF RECL., MCCOOK	MEEKER-DRIFTWOOD CANAL	SUPP. I.	A-9911	8	2	33	HITCH	04/06/1976	A	14157	*
U. S. BUREAU OF RECL., MCCOOK	MEEKER-DRIFTWOOD CANAL	SUPP. I.	A-10590	8	2	33	HITCH	04/06/1976	A	14157	*
U. S. BUREAU OF RECL., MCCOOK	MEEKER-DRIFTWOOD CANAL	SUPP. I.	A-11946	8	2	33	HITCH	04/06/1976	A	14157	*
U. S. BUREAU OF RECL., MCCOOK	MEEKER-DRIFTWOOD CANAL	SUPP. I.	A-13229	8	2	33	HITCH	04/06/1976	A	14157	*
U. S. BUREAU OF RECL., MCCOOK	BARTLEY CANAL	SUPP. I.	A-11920	17	3	27	RED W	04/06/1976	A	14158	*
U. S. BUREAU OF RECL., MCCOOK	BARTLEY CANAL	SUPP. I.	A-13227	17	3	27	RED W	04/06/1976	A	14158	*
U. S. BUREAU OF RECL., MCCOOK	CAMBRIDGE CANAL	SUPP. I.	A-3869E	27	4	25	FURNA	04/06/1976	A	14159	*
U. S. BUREAU OF RECL., MCCOOK	CAMBRIDGE CANAL	SUPP. I.	A-6218	27	4	25	FURNA	04/06/1976	A	14159	*
U. S. BUREAU OF RECL., MCCOOK	CAMBRIDGE CANAL	SUPP. I.	A-9479	27	4	25	FURNA	04/06/1976	A	14159	*
U. S. BUREAU OF RECL., MCCOOK	CAMBRIDGE CANAL	SUPP. I.	A-9763	27	4	25	FURNA	04/06/1976	A	14159	*
U. S. BUREAU OF RECL., MCCOOK	CAMBRIDGE CANAL	SUPP. I.	A-10591	27	4	25	FURNA	04/06/1976	A	14159	*
U. S. BUREAU OF RECL., MCCOOK	CAMBRIDGE CANAL	SUPP. I.	A-11041	27	4	25	FURNA	04/06/1976	A	14159	*
U. S. BUREAU OF RECL., MCCOOK	CAMBRIDGE CANAL	SUPP. I.	A-12067	27	4	25	FURNA	04/06/1976	A	14159	*
U. S. BUREAU OF RECL., MCCOOK	CAMBRIDGE CANAL	SUPP. I.	A-12200	27	4	25	FURNA	04/06/1976	A	14159	*
U. S. BUREAU OF RECL., MCCOOK	CAMBRIDGE CANAL	SUPP. I.	A-13228	27	4	25	FURNA	04/06/1976	A	14159	*
U. S. BUREAU OF RECL., MCCOOK	FRANKLIN CANAL	SUPP. I.	A-62250	11	1	17	HARLA	04/07/1976	A	14163	*
U. S. BUREAU OF RECL., MCCOOK	CAMBRIDGE CANAL	STOR ONLY		27	4	25	FURNA	11/07/1977	A	15137	*
U. S. BUREAU OF RECL., MCCOOK	MEEKER-DRIFTWOOD CANAL	STOR ONLY		8	8	33	HITCH	11/07/1977	A	15138	*
U. S. BUREAU OF RECL., MCCOOK	PUMP	SUPP. I		11	1	17	FRANK	05/25/1978	A	15268	*
EUREKA CREEK											
(MRS.) GLADYS F. HAWLEY, ET AL.,	PUMP	IRRIG.	.48	1	1	17	HARLA	05/21/1975	A	13587	
REPUBLICAN CITY											
GALL AND GALL, NAPONEE	PUMP	IRRIG.		36	2	17	HARLA	09/09/1976	A	14453	*
FARMERS CREEK											
ALETHA O. HANSEN, RED CLOUD	PUMP	IRRIG.	.98	29	2	12	WEBST	04/17/1969	A	11689	
CARL D. MELINE, INAVALE	PUMP	IRRIG.	.69	29	2	12	WEBST	03/20/1973	A	12836	
FARMERS CREEK, WEST FORK											
CARL D. MELINE, INAVALE	PUMP	IRRIG.	.48	17	2	12	WEBST	08/08/1953	A	5450	
FLAG CREEK											
MERLE E. DAVENPORT, ORLEANS	PUMP	IRRIG.	.09	22	2	19	HARLA	07/05/1944	A	3741	
B. W. BACKES, ORLEANS	PUMP	IRRIG.	.16	27	3	19	HARLA	04/07/1950	A	4636	
ANDREW J. WILHELM, ORLEANS	PUMP	IRRIG.	.82	15	2	19	HARLA	10/01/1962	A	10109	
FOSTER CREEK											
VIRGIL D. PETERSON, ORLEANS	PUMP	IRRIG.	.19	26	3	20	HARLA	06/05/1952	A	4971	

WATER RIGHTS DATA  
CLAIMS AND APPLICATIONS BY STREAMS IN DIVISION NO. 18

78

SOURCE APPROPRIATOR AND ADDRESS	CARRIER	USE TO WHICH APPLIED	PROVI. GRANT CFS	LOCATION			DATE OF PRIORITY	DOCKET/ APPL. NUMBER	FOOT NOTE
				S	T	R COUNTY			
FOSTER CREEK KENNETH C. BROEKER, ORLEANS	PUMP	IRRIG.	.71 23	3	20	HARLA	02/13/1976	A 14022	
FOX CREEK GERALD SCHICK, CURTIS	PUMP	IRRIG.	.43 5	8	28	FRONT	05/16/1940	A 3161	
DANIEL C. KELDSEN, CURTIS	PUMP	IRRIG.	.35 8	8	28	FRONT	05/16/1940	A 3162	
UNIVERSITY OF NEBRASKA, LINCOLN	PUMP	IRRIG.	.63 21	8	28	FRONT	07/31/1953	A 5433	
JENNIE P. RIDGWAY, CURTIS AND ARDIS R. STOVALL, LINCOLN	PUMP	IRRIG.	.94 27	8	28	FRONT	04/12/1954	A 6172	
JENNIE P. RIDGWAY, CURTIS AND ARDIS R. STOVALL, LINCOLN	PUMP	IRRIG.	.52 27	8	28	FRONT	01/17/1955	A 7000	
PETER MORTENSEN, CURTIS	PUMP	IRRIG.	.24 20	9	28	LINCO	04/07/1956	A 8465	
WILLIAM M. JENSEN, ET AL., CURTIS	PUMP	IRRIG.	.30 17	9	28	LINCO	09/13/1956	A 8821	
TOWNE AND TOWNE, CURTIS	PUMP	IRRIG.	.78 8	8	28	FRONT	01/22/1957	A 9121	
GERALD SCHICK, CURTIS	PUMP	IRRIG.	.35 29	9	28	LINCO	01/18/1960	A 9788	
R. R. NUTT, CURTIS	PUMPS	IRRIG.	1.47 16	8	28	FRONT	03/29/1961	A 9920	
R. R. NUTT, CURTIS	PUMP	IRRIG.	.34 16	8	28	FRONT	02/20/1962	A 10021	
FRAZIER CREEK MIDDLE REPUBLICAN NRD, CURTIS	UPPER MEDICINE CREEK RES. 370	STORAGE	23.6 AF	34	8	29 FRONT	05/08/1972	A 12623	
FRENCHMAN RIVER FRENCHMAN VALLEY IRRIGATION DISTRICT, CULBERTSON	CULBERTSON CANAL	IRRIG.	134.50	31	5	33 HAYES	05/16/1890	D 24-25 A	
FRENCHMAN VALLEY IRRIGATION DISTRICT, CULBERTSON	CULBERTSON CANAL	IRRIG.	134.50	31	5	33 HAYES	05/16/1890	D 29-30	
BEARD AND BEARD, ET AL., CHAMPION	CHAMPION CANAL	IRRIG.	24.00	23	6	40 CHASE	12/23/1890	D 47	
RICHARD L. CREWS, ET AL., CULBERTSON	PUMP	IRRIG.	2.51	17	3	31 HITCH	12/19/1893	D 10	
RIVERSIDE IRRIG. CO., INC., CULBERTSON	RIVERSIDE CANAL	IRRIG.	5.13	33	4	32 HITCH	07/28/1894	D 18	
ROLLO MARANVILLE, CHAMPION	MARANVILLE CANAL	IRRIG.	6.00	12	6	41 CHASE	12/08/1894	D 70-71	
MORTON INMAN, CHAMPION	INMAN CANAL	IRRIG.	1.50	17	6	40 CHASE	02/28/1895	D 79	
NEBRASKA GAME AND PARKS COMMISSION, LINCOLN	CHAMPION MILLS	POWER	28.30	21	6	39 CHASE	12/31/1887	D 179	
CITY OF IMPERIAL, IMPERIAL AND LEO J. DREILING, ET AL, VICTORIA, KS.	SHALLENBERGER CANAL	IRRIG.	1.77	25	6	39 CHASE	12/21/1897	A 423	
INMAN IRRIGATION COMPANY, IMPERIAL	INMAN CANAL	IRRIG.	6.43	17	6	40 CHASE	02/10/1898	A 436	
J. A. HOKE ESTATE, CHAMPION	CHAMPION CREAMERY	POWER	34.40	21	6	39 CHASE	12/12/1900	A 591	
FOLLETT AND KROTTER, PALISADE	PUMP	IRRIG.	4.29	35	5	34 HAYES	04/30/1903	A 705	
FOLLETT AND KROTTER, PALISADE	PUMP	IRRIG.	2.57	35	5	34 HAYES	08/11/1903	A 720	
F. C. KROTTER ESTATE, PALISADE	FOLLETT-KROTTER CANAL	IRRIG.	5.70	35	5	34 HAYES	01/15/1910	A 975	

REPORT OF THE

FRENCHMAN RIVER													
F. C. KROTTER ESTATE, PALISADE	KROTTER CANAL	IRRIG.	1.85	35	5	34	HAYES	12/15/1910	A	1047			
STANTON S. DAVID, PALISADE	PUMP	IRRIG.	.57	36	5	34	HAYES	12/15/1910	A	1047R			
BEARD AND BEARD, ET AL., CHAMPION	KILPATRICK RES. NO. 1	STORAGE	1000	AF	23	6	40	CHASE	06/22/1911	A	1108		
E. E. ARTERBURN, LINCOLN	ARTERBURN RESERVOIR	STORAGE	1800	AF	11	6	41	CHASE	11/28/1911	A	1142		
STEPHEN S. BISHOP ESTATE, LINCOLN	INMAN RESERVOIR	STORAGE	2000	AF	17	6	40	CHASE	12/08/1911	A	1145		
ROBERT KITT, WAUNETA	OLIVER CANAL	IRRIG.	3.20	7	5	35	HAYES	04/28/1913	A	1285			
CITY OF IMPERIAL, IMPERIAL	IMPERIAL PLANT	POWER	55.00	25	6	39	CHASE	02/07/1917	A	1474			
CITY OF IMPERIAL, ET AL., IMPERIAL	IMPERIAL RESERVOIR	STOR-IRRIG.	960	AF	25	6	39	CHASE	05/14/1917	A	1487		
RIVERSIDE IRRIG. CO., INC., CULBERTSON	RIVERSIDE CANAL	IRRIG.	2.90	33	4	32	HITCH	07/03/1922	A	1674			
C. O. TROXEL, WAUNETA	PUMP	IRRIG.	2.01	9	4	33	HITCH	09/11/1926	A	1856			
F. C. KROTTER ESTATE, PALISADE	FOLLETT-KROTTER CANAL	IRRIG.	2.98	35	5	34	HAYES	01/06/1933	A	2294			
ROSCHEWSKI AND ROSCHEWSKI, ET AL., WAUNETA	PUMPS	IRRIG.	1.19	15	5	35	HAYES	04/25/1935	A	2542			
FRENCHMAN RIVER AND SPRINGS													
LEO J. DREILING, VICTORIA, KANSAS	HOFFMEISTER RESERVOIR	STORAGE	100	AF	31	6	38	CHASE	03/13/1936	A	2570		
FRENCHMAN RIVER													
ELWYN KRAUSNICK, WAUNETA	PUMP	IRRIG.	.56	3	5	37	CHASE	03/02/1937	A	2705			
DONALD D. HAM, WAUNETA	PUMP	IRRIG.	1.38	22	5	35	HAYES	08/10/1937	A	2772			
FOLLETT AND WITT, PALISADE	PUMP	IRRIG.	.46	35	5	34	HAYES	11/20/1937	A	2805			
U. S. SEVERNS, PALISADE	PUMP	IRRIG.	.91	9	4	33	HITCH	03/15/1938	A	2847			
VIRGIL E. SANDMAN, WAUNETA	PUMP	IRRIG.	.35	16	5	35	HAYES	04/02/1938	A	2858			
DELMAN ENGELL, WAUNETA	PUMP	IRRIG.	1.23	17	5	35	HAYES	02/09/1939	A	2908			
CLYDE L. GRUVER, PALISADE	PUMP	IRRIG.	1.03	5	4	33	HITCH	02/27/1939	A	2910			
RAYMOND L. WERKMEISTER, PALISADE	PUMP	IRRIG.	1.35	8	4	33	HITCH	03/11/1940	A	3112			
H. & R. W. IRRIGATION DISTRICT, MCCOOK	CULBERTSON CANAL	IRRIG.	16.64	31	5	33	HAYES	04/03/1946	A3869AR	K			
U. S. BUREAU OF RECL., DENVER, COLORADO	ENDERS RESERVOIR	STORAGE	44079	AF	4	5	37	CHASE	05/01/1946	A	3899		
DR. KEITH KRAUSNICK, LAMAR, COLORADO	PUMP	IRRIG.	4.13	3	5	36	CHASE	12/01/1949	A	4539			
MILO SMITH, WAUNETA	PUMP	IRRIG.	1.61	7	5	36	CHASE	12/23/1949	A	4555			
MILO SMITH, WAUNETA	PUMP	IRRIG.	1.77	8	5	36	CHASE	08/14/1950	A	4736			
ROLLO MARANVILLE, CHAMPION	MARANVILLE CANAL	IRRIG.	.96	11	6	41	CHASE	03/26/1951	A	4828			
RALPH E. SOLOMON, CULBERTSON	PUMP	IRRIG.	2.00	18	3	31	HITCH	04/27/1951	A	4852			
CORNHUSKER CHRISTIAN CHILDREN'S HOME AND WACKER, CULBERTSON	PUMP	IRRIG.	1.14	12	3	32	HITCH	02/28/1952	A	4942			
G. WILBUR HARRIS, PALISADE	PUMP	IRRIG.	1.64	29	5	34	HAYES	08/25/1952	A	5016			
WARRIE WALBRIDGE, PALISADE	PUMP	IRRIG.	1.13	29	5	34	HAYES	12/06/1952	A	5100			
A. J. BROWN ESTATE, HAMLET	PUMP	IRRIG.	.61	24	5	35	HAYES	04/06/1953	A	5246			
E. J. BRUNKHORST, HAMLET	PUMP	IRRIG.	.29	24	5	35	HAYES	06/19/1953	A	5354			
ROSCHEWSKI AND ROSCHEWSKI, ET AL., WAUNETA	PUMPS	IRRIG.	1.97	15	5	35	HAYES	12/17/1953	A	5802			
BARNESVALE ANGUS RANCH, HAMLET	PUMP	IRRIG.	1.07	23	5	35	HAYES	03/11/1954	A	6054			
H. & R. W. IRRIGATION DISTRICT, MCCOOK	CULBERTSON CANAL	IRRIG.	137.37	31	5	33	HAYES	04/16/1954	A	6214	K		
FLOYD W. RICE, PALISADE	PUMP	IRRIG.	2.05	34	5	34	HAYES	07/12/1954	A	6418			
FRED G. HARMON, CHAMPION	PUMP	IRRIG.	2.87	17	6	40	CHASE	03/07/1955	A	7186			
MORRIS H. BROWN, CULBERTSON	PUMP	IRRIG.	.34	3	3	32	HITCH	03/14/1955	A	7193			
RAYMOND L. WERKMEISTER, PALISADE	PUMP	IRRIG.	.65	8	4	33	HITCH	03/16/1955	A	7196			

WATER RIGHTS DATA  
CLAIMS AND APPLICATIONS BY STREAMS IN DIVISION NO. 1B

80

SOURCE APPROPRIATOR AND ADDRESS	CARRIER	USE TO WHICH APPLIED	PROVI. GRANT CFS	LOCATION			DATE OF PRIORITY	DOCKET/ APPLI. NUMBER	FOOT NOTE
				S	T	R COUNTY			
FRENCHMAN RIVER									
ALLEN BOW-MAN, INC., LITTLETON, COLORADO	PUMP	IRRIG.	3.11 28	5	34	HAYES	04/05/1955	A 7295	
EDWIN H. LYTLE, PALISADE	PUMP	IRRIG.	.64 30	5	34	HAYES	04/18/1955	A 7313	
LLOYD W. OUGH, JR., WAUNETA	PUMP	IRRIG.	2.64 12	5	36	CHASE	09/28/1955	A 8210	
FRED G. HARMON, CHAMPION	PUMP	A-7186	1.53 17	6	40	CHASE	03/16/1956	A 8428	C
ELWYN KRAUSNICK, WAUNETA	PUMP	IRRIG.	1.37 7	5	36	CHASE	04/09/1956	A 8468	
MARY T. PFLUM, ENDERS	PUMP	IRRIG.	2.64 13	6	41	CHASE	04/29/1957	A 9477	
RUBY H. ARTERBURN, IMPERIAL	PUMP	IRRIG.	4.91 11	6	41	CHASE	08/14/1957	A 9551	
KENNETH J. SMITH, WAUNETA	PUMP	IRRIG.	1.86 10	5	36	CHASE	04/21/1958	A 9616	
H. & R. W. IRRIGATION DISTRICT, MCCOOK	CULBERTSON CANAL	IRRIG.	2.24 31	5	33	HAYES	03/04/1959	A 9697	
PAUL APPELGARTH, PALISADE	PUMP	IRRIG.	2.30 29	5	34	HAYES	02/19/1960	A 9798	
FRENCHMAN VALLEY IRRIG. DIST, CULBERTSON	CULBERTSON CANAL	IRRIG.	1.89 31	5	33	HAYES	03/17/1960	A 9802	
WILLIAM T. TYERMAN ESTATE, CHAMPION	PUMP	IRRIG.	.57 21	6	39	CHASE	03/02/1961	A 9899	
H. & R. W. IRRIGATION DISTRICT, MCCOOK	CULBERTSON & CULBERTSON EXTENSION CANALS	IRRIG.	9.89 31	5	33	HAYES	04/08/1974	A 13016	
H. & R. W. IRRIGATION DISTRICT, CULBERTSON	CULBERTSON & CULBERTSON EXTENSION CANALS	IRRIG.		31	5	33 HAYES	06/04/1976	A 14249	*
FRENCHMAN RIVER RAVINE, TRIB. TO F. C. KROTTER ESTATE, PALISADE	KROTTER-RICE RESERVOIR	STORAGE	33 AF	34	5	34 HAYES	02/04/1944	A 3678	
KROTTER BROTHERS, PALISADE	KROTTER-SCHLEGER RES.	STORAGE	42 AF	26	4	33 HITCH	03/12/1945	A 3814	
GAREY RESERVOIR									
GAREY AND HORN, BEAVER CITY	GAREY CANAL	STOR-ONLY		12	2	23 FURNA	10/14/1939	A 3483	
GERD RESERVOIR									
CLARENCE GERD, STAMFORD	GERD CANAL	STOR-ONLY		34	2	21 FURNA	02/29/1940	A 3485	
GILHAM RESERVOIR									
LOUISE ELEANOR WOLFE, RED CLOUD	PUMP NO. 2	STOR-ONLY		31	2	10 WEBST	11/04/1946	A 4002	
GILLILAND RESERVOIR NO. 1									
HOWARD G. LILAND, CURTIS	PUMP	STOR-ONLY		1	6	29 FRONT	03/14/1967	A 11071	
GIMLET CREEK, TRIB. TO JOHNSTON AND THOMPSON, GUIDE ROCK	JOHNSTON & THOMPSON RES.	STORAGE	36.30 AF	28	1	8 NUCKO	06/23/1967	A 11184	
GOLTER RESERVOIR									
ALBERT GOLTER, ARAPAHOE	PUMPS	SUPP. I.	A-4044	3	4	23 FURNA	02/27/1957	A 9822	
ALBERT GOLTER, ARAPAHOE	PUMPS	SUPP. I.	A-9645	35	5	23 GOSPE	02/27/1957	A 9822	
ALBERT GOLTER, ARAPAHOE	GOLTER CANAL	STOR-ONLY		3	4	23 FURNA	02/27/1957	A 9906	
HARLAN COUNTY RESERVOIR, SEE ENDERS RESERVOIR, ET AL.									
U. S. BUREAU OF RECL., DENVER, COLORADO	SEE CANALS UNDER ENDERS RES, ET AL.	SUPP. I.					04/16/1954	A 6225A	*
HICKS CREEK									
LEONARD O. GRIFFITH, RED CLOUD	PUMP	IRRIG.	.04	9	1	10 WEBST	04/05/1954	A 6163	K

REPORT OF THE

HICKS CREEK Ravine, Trib. to ROY W. KENT, RED CLOUD HIGER Reservoir	KENT Reservoir	Storage	6.81	AF	15	1	10	WEBST	06/07/1962	A	10078	
GEORGE HIGER, JR., Superior Hinton Reservoir No. 1	PUMP	STOR-ONLY				31	2	6 NUCKO	06/23/1969	A	11735	
DEAN Hinton, Farnam Hoffmeister Reservoir	PUMP	STOR-ONLY				32	7	26 FRONT	02/27/1967	A	11050	
LEO J. Dreiling, Victoria, Kansas Horse Creek	HOFFMEISTER Canal	STOR-ONLY				30	6	38 CHASE	03/13/1936	A	2575	
GERALD L. Hayward, Parks Gerald L. Hayward, Parks	HORSE CREEK Canal HORSE CREEK Canal	IRRIG. IRRIG.	1.86	23		1	39	DUNDY	08/31/1885	D	159	
HUGH BUTLER Lake, See Enders Reservoir, et U. S. Bureau of Recl., Denver, Colorado	AL. SEE CANALS UNDER ENDERS RES., ET AL.	SUPP. I.							04/16/1954	A	6225A	*
HUGH BUTLER Lake, et al. U. S. Bureau of Reclamation, Mccook U. S. Bureau of Reclamation, Mccook U. S. Bureau of Reclamation, Mccook U. S. Bureau of Reclamation, Mccook U. S. Bureau of Reclamation, Mccook U. S. Bureau of Reclamation, Mccook U. S. Bureau of Reclamation, Mccook U. S. Bureau of Reclamation, Mccook	RED WILLOW Canal RED WILLOW Canal RED WILLOW Canal BARTLEY Canal BARTLEY Canal BARTLEY Canal BARTLEY Canal BARTLEY Canal	SUPP. I. SUPP. I. SUPP. I. SUPP. I. SUPP. I. SUPP. I. SUPP. I. SUPP. I.	A-3869C	25	4	29	RED W	08/08/1968	A	11532	*	
			A-6216	25	4	29	RED W	08/08/1968	A	11532	*	
			A-10195	25	4	29	RED W	08/08/1968	A	11532	*	
			A-3869DR	17	3	27	RED W	08/08/1968	A	11533	*	
			A-6217	17	3	27	RED W	08/08/1968	A	11533	*	
			A-10196	17	3	27	RED W	08/08/1968	A	11533	*	
			A-11042	17	3	27	RED W	08/08/1968	A	11533	*	
INDIAN Creek CLYDE A. BROWN, MAX ELBERT E. DANIELS ESTATE, MAX CHARLES LOREN HUMPHREYS, MAX CLYDE A. BROWN, MAX W. A. FOSTER, MAX RALPH E. STROUP, BENKELMAN RICHARD R. GARDNER, MAX RALPH E. STROUP, BENKELMAN RICHARD R. GARDNER, MAX PARKER AND PARKER, BENKELMAN RICHARD D. GARDNER, MAX RICHARD HANSEN, RED CLOUD	PUMP PUMP PUMP PUMP PUMP ARROW HEAD LAKE PUMP PUMP PUMP PUMP PUMP PUMP PUMP PUMP	IRRIG. IRRIG. IRRIG. IRRIG. IRRIG. Storage IRRIG. IRRIG. IRRIG. IRRIG. IRRIG. IRRIG. IRRIG. IRRIG.	.83	23	2	36	DUNDY	08/23/1944	A	3758	A	
			.47	23	2	36	DUNDY	10/14/1947	A	4127		
			.81	17	2	36	DUNDY	04/18/1951	A	4845		
			1.05	23	2	36	DUNDY	09/24/1952	A	5032		
			2.77	23	2	36	DUNDY	02/06/1953	A	5147		
			14	AF	5	2	37	DUNDY	08/30/1955	A	8043	
			1.10	18	2	36	DUNDY	05/01/1956	A	8530		
			1.74	5	2	37	DUNDY	09/26/1956	A	8862		
			.61	18	2	36	DUNDY	08/30/1957	A	9558		
			3.18	10	2	37	DUNDY	06/26/1973	A	12892		
				22	2	36	DUNDY	09/21/1976	A	14472	*	
				20	2	11	WEBST	09/08/1978	A	15339	*	
JAMES Reservoir NORRIS B. PEDERSEN, BLOOMINGTON NORRIS B. PEDERSEN, BLOOMINGTON	JAMES Canal JAMES Canal	SUPP. I. STOR-ONLY	A-2521	28	2	15	FRANK	09/28/1935	A	2719		
				28	2	15	FRANK	09/26/1935	A	3318		
KARA Lake Reservoir BENNIE E. MARTIN, PARKS	KARA Canal	STOR-ONLY				20	1	39 DUNDY	10/31/1931	A	2480	
KILPATRICK Reservoir BEARD AND BEARD, ET AL., CHAMPION BEARD AND BEARD, CHAMPION	KILPATRICK Res. Canal KILPATRICK Res. Canal	SUPP. I. SUPP. I.	D-47	30	6	39	CHASE	06/22/1911	A	1160		
			D-47	30	6	39	CHASE	06/22/1911	A	9835		
LOHFF Creek JACK K. CLINE, FRANKLIN LOHFF Creek Ravine, Trib. to Gerald H. Kugler, Riverton	PUMP	IRRIG.				2.73	19	1	13 FRANK	05/13/1953	A	5316
	KUGLER Reservoir	Storage	55.28	AF	16	1	13	FRANK	10/27/1961	A	9993	

WATER RIGHTS DATA  
CLAIMS AND APPLICATIONS BY STREAMS IN DIVISION NO. 18

SOURCE APPROPRIATOR AND ADDRESS	CARRIER	USE TO WHICH APPLIED	PROVI. GRANT CFS	LOCATION				DATE OF PRIORITY	DOCKET/ APPLI. NUMBER	FOOT NOTE
				S	T	R	COUNTY			
LOST CREEK EVERETT A. LILlich, SUPERIOR	PUMP	IRRIG.		23	1	7	NUCKO	04/15/1977	A 14905	*
LOST CREEK, TRIB. TO CHESTER B. GEBHARDS, SUPERIOR	GEBHARDS RESERVOIR	STORAGE	48.3 AF	15	2	7	NUCKO	08/15/1967	A 11226	
FRED H. SCHIERMEYER, NELSON	SCHIERMEYER RESERVOIR	STORAGE	68.3 AF	21	2	7	NUCKO	11/10/1971	A 12425	
LOVELY CREEK HELEN MCNENY SPRAGUE, RED CLOUD	PUMP	IRRIG.	.69	22	2	14	FRANK	09/24/1956	A 8851	
WILFORD WORMAN, FRANKLIN	PUMP	IRRIG.	.69	26	2	14	FRANK	02/19/1957	A 9224	
LUEKING RESERVOIR HENRY LUEKING, OXFORD	LUEKING RESERVOIR CANAL	STOR-ONLY		3	3	22	FURNA	02/28/1940	A 3929	
MEDICINE CREEK MATHRA REED, STOCKVILLE	SANDERS CANAL	IRRIG.	.14	27	7	27	FRONT	02/08/1895	D 83	
CRETE MILLS, CRETE	CURTIS LAKE	POWER		32	8	28	FRONT	02/01/1896	D 364	*
STATE OF NEBRASKA BOARD OF EDUCATIONAL LANDS AND FUNDS, LINCOLN	WELLFLEET LAKE	STORAGE	80 AF	16	9	30	LINCO	06/15/1931	A 2210	
W. E. TOWNE, MAYWOOD	PUMP	IRRIG.	.59	26	8	29	FRONT	02/06/1940	A 3088	
W. E. TOWNE, MAYWOOD	PUMP	IRRIG.	.15	26	8	29	FRONT	07/11/1940	A 3197	
JAY D. BUKER, CURTIS	PUMP	IRRIG.	.33	12	6	27	FRONT	10/09/1940	A 3287	
ALBERT SCHMELZER, MAYWOOD	PUMP	IRRIG.	.62	8	8	29	FRONT	10/31/1940	A 3315	
GEORGE A. MOUSEL, CAMBRIDGE	PUMP	IRRIG.	1.56	31	5	25	FRONT	04/05/1943	A 3604	
H. L. MOUSEL ESTATE, CAMBRIDGE	PUMPS	IRRIG.	.18	1	4	26	RED W	04/20/1943	A 3608	
ROBERT MOUSEL, JR., CAMBRIDGE	PUMPS	IRRIG.	.80	25	5	26	FRONT	06/04/1943	A 3614	
HARDING AND HARDING, CAMBRIDGE	PUMPS	IRRIG.	.38	7	4	25	FURNA	08/21/1943	A 3632	
WALTER T. BABCOCK, LONG BEACH, CALIF.	PUMP	IRRIG.	.18	18	4	25	FURNA	03/22/1944	A 3701	
JAY D. BUKER, CURTIS	PUMPS	IRRIG.	1.03	7	7	27	FRONT	05/19/1945	A 3835	
U. S. BUREAU OF RECL., DENVER, COLORADO	HARRY STRUNK RESERVOIR	STORAGE	40000 AF	24	5	26	FRONT	05/01/1946	A 3900	
ORIE O. PURSEL, CURTIS	PUMP	IRRIG.	1.17	1	7	28	FRONT	11/13/1948	A 4364	
MRS. BEULAH SANDERS, ARVADA, COLORADO	PUMP	IRRIG.	.40	35	10	31	LINCO	01/04/1949	A 4414	
GUY HEILMAN, CAMBRIDGE	PUMP	IRRIG.	.30	29	4	25	FURNA	02/05/1949	A 4427	
J. A. BRANDT, CAMBRIDGE	PUMP	IRRIG.	.52	12	4	26	RED W	11/01/1949	A 4529	
HAROLD MOUSEL, CAMBRIDGE	PUMP	IRRIG.	.39	17	4	25	FURNA	02/16/1950	A 4600	
JOHN C. BROWN, CAMBRIDGE	PUMP	IRRIG.	.28	1	4	26	RED W	03/02/1950	A 4613	
JULIUS J. HASENAUER, WELLFLEET	PUMP	IRRIG.	.61	35	10	31	LINCO	05/05/1952	A 4965	
MARVIN F. HUEFTLE, WELLFLEET	PUMP	IRRIG.	.61	23	9	30	LINCO	11/28/1952	A 5087	
WILLIAM F. GAEDKE, WELLFLEET	PUMP	IRRIG.	.39	27	10	31	LINCO	07/27/1953	A 5422	
HENRY L. MOUSEL ESTATE, CAMBRIDGE	PUMP	IRRIG.	.51	6	4	25	FURNA	09/11/1953	A 5560	
GODFREY NIELSEN, CURTIS	PUMP	IRRIG.	.30	32	8	28	FRONT	10/06/1953	A 5629	
JOHN HARBERT, STOCKVILLE	PUMP	IRRIG.	1.43	21	7	27	FRONT	11/06/1953	A 5707	

## MEDICINE CREEK

ESTHER M. MILLER, NORTH PLATTE	PUMP	IRRIG.	.86	8	9	30	LINCO	01/12/1954	A	5863	
MRS. NELLIE WATKINS, CURTIS	PUMP	IRRIG.	.95	27	7	27	FRONT	02/15/1954	A	5960	
JOE S. HERTJI, BIG SPRINGS	PUMP	IRRIG.	.43	19	9	29	LINCO	03/10/1954	A	6048	
GUY B. JONES, CAMBRIDGE	PUMP	IRRIG.	.18	20	4	25	FURNA	03/20/1954	A	6082	
CHRIS THOMSEN, CURTIS	PUMP	IRRIG.	.71	35	8	28	FRONT	03/30/1954	A	6108	
JENNIE P. RIDGWAY, CURTIS AND	PUMP	IRRIG.	.43	27	8	28	FRONT	04/27/1954	A	6243	
ARDIS R. STOVALL, LINCOLN											
T. J. MINNICK, ET AL., CAMBRIDGE	PUMP	IRRIG.	1.75	19	4	25	FURNA	07/10/1954	A	6417	
MRS. LOLA E. RICHARDSON, CAMBRIDGE	PUMP	IRRIG.	.46	18	4	25	FURNA	08/10/1954	A	6576	
JOE S. HERTJI, BIG SPRINGS	PUMP	IRRIG.	.40	19	9	29	LINCO	11/24/1954	A	6872	
ARLENE E. PALMER, ET AL., MAYWOOD	PUMP	IRRIG.	.97	24	9	30	LINCO	01/08/1955	A	6990	
ORIE D. PURSEL, CURTIS	PUMP	IRRIG.	.41	1	7	28	FRONT	01/20/1955	A	7003	
W. A. SOMLE, JR., WELLFLEET	PUMP	IRRIG.	2.08	21	10	31	LINCO	02/23/1955	A	7108	
WILLIAM LETH, NORTH PLATTE	PUMP	IRRIG.	.68	32	9	29	LINCO	05/04/1955	A	7441	
THELMA NIELSEN, CURTIS	PUMPS	IRRIG.	1.18	25	8	29	FRONT	09/01/1955	A	8047	
ORIE D. PURSEL, CURTIS	PUMP	IRRIG.	.23	1	7	28	FRONT	12/16/1955	A	8284	
W. M. SHELLEY, STOCKVILLE	PUMP	IRRIG.	.47	12	6	27	FRONT	02/27/1956	A	8382	
VERNELL LINDSEY, BENKLEMAN	PUMP	IRRIG.	.52	27	7	27	FRONT	03/14/1956	A	8420	
W. A. SCHARF, CURTIS	PUMP	IRRIG.	.44	32	8	28	FRONT	06/01/1956	A	8595	
VALENTINE RANKIN, CAMBRIDGE	PUMP	IRRIG.	.70	29	4	25	FURNA	09/13/1956	A	8822	
DEAN E. HAMMOND, DEL NORTE, COLORADO	PUMP	IRRIG.	.44	20	4	25	FURNA	09/15/1956	A	8827	
VALENTINE RANKIN, CAMBRIDGE	PUMP	IRRIG.	.10	29	4	25	FURNA	11/28/1956	A	9005	
WESLEY O. SNIDER, MAYWOOD	PUMP	IRRIG.	.40	5	8	29	FRONT	01/18/1957	A	9110	
NELSON AND NELSON, WELLFLEET	PUMP	IRRIG.	.44	19	9	29	LINCO	01/29/1957	A	9147	
ANDREW UGRIN ESTATE, NORTH PLATTE	PUMP	IRRIG.	.34	23	9	30	LINCO	03/13/1957	A	9340	
HAZEN F. COLE, CURTIS	PUMP	IRRIG.	1.24	30	8	28	FRONT	03/22/1957	A	9390	
HAROLD A. MOUSEL, CAMBRIDGE	PUMP NO. 2	IRRIG.	1.47	18	4	25	FURNA	07/12/1960	A	9841	
ROSS AND ROBERTSON, OMAHA	PUMPS	IRRIG.	3.03	35	8	28	FRONT	12/16/1960	A	9874	
ROSS AND ROBERTSON, OMAHA	PUMPS	IRRIG.		1	7	28	FRONT	12/16/1960	A	9874	
GEORGE H. SHELLEY, STOCKVILLE	PUMPS	IRRIG.	1.46	7	6	26	FRONT	02/14/1962	A	10016	
FREDERICK E. HESSE, BUFFALO, WYOMING	PUMP	IRRIG.	1.20	18	6	26	FRONT	04/09/1962	A	10040	
JAY D. BUKER, CURTIS	PUMP	IRRIG.	.91	7	7	27	FRONT	12/04/1962	A	10127	
EUGENE F. CAMPBELL, CURTIS	PUMP	IRRIG.	3.61	7	7	27	FRONT	07/23/1963	A	10221	
JAY D. BUKER, CURTIS	PUMPS	IRRIG.	2.88	1	6	27	FRONT	10/19/1965	A	10707	
BAKER TRUST 1915(NAT'L BANK OF COMMERCE) LINCOLN	PUMP	IRRIG.	1.28	28	8	28	FRONT	04/22/1969	A	11690	
HARDING AND HARDING, CAMBRIDGE	PUMP	IRRIG.	1.89	7	4	25	FURNA	10/27/1969	A	11817	
NUTT AND NUTT, CURTIS	PUMP	IRRIG.	1.06	7	7	27	FRONT	07/14/1971	A	12322	
GARY W. NUTT, CURTIS	PUMP	IRRIG.	1.17	26	8	29	FRONT	09/26/1974	A	13214	
BERTHA M. HENGELER, MOOREFIELD	PUMP	IRRIG.	.68	34	7	27	FRONT	11/07/1974	A	13264	
FLAMMANG AND FLAMMANG, CAMBRIDGE	PUMP	IRRIG.	.97	28	4	25	FURNA	03/21/1975	A	13489	
DARREL E. DETERDING, TRUSTEE FOR DOUGLAS OR ROBERT DETERDING, CAMBRIDGE	PUMP	IRRIG.		34	7	27	FRONT	02/07/1977	A	14686 *	
NE											
MEDICINE CREEK, TRIB. TO MERVIN ZYSSET, FARNAM	ZYSSET RESERVOIR NO. 1	STORAGE	41.9	AF	17	6	26	FRONT	06/14/1972	A	12656 A



WATER RIGHTS DATA  
CLAIMS AND APPLICATIONS BY STREAMS IN DIVISION NO. 16

SOURCE APPROPRIATOR AND ADDRESS	CARRIER	USE TO WHICH APPLIED	PROVI. GRANT CFS	LOCATION			DATE OF PRIORITY	DOCKET/ APPLI. NUMBER	FOOT NOTE	
				S	T	R COUNTY				
MEDICINE CREEK, TRIB. TO LOWELL RUGGLES, MCCOOK WESLEY SNIDER, MAYWOOD	RUGGLES RESERVOIR SNIDER RESERVOIR	STORAGE STORAGE	45.4 AF	2 5	7 8	28 29	FRONT FRONT	09/01/1972 04/24/1978	A 12735 A 15241	*
METHODIST CREEK ELVIRA L. SULLIVAN, REPUBLICAN CITY	PUMP	IRRIG.	.91	25	2	18	HARLA	06/18/1963	A 10206	
MCNIEL RESERVOIR DEMPSEY W. MCNIEL, HOLDREGE	PUMP	STOR-ONLY			4	4	18 HARLA	11/26/1963	A 10261	
MILADSE CREEK DEAN S. DAVID, OXFORD	MILROSE GROUP CARTER- DAVID RES.	STORAGE			27	4	19 HARLA	09/19/1973	A 12945	
DEAN S. DAVID, OXFORD	MILROSE-DAVID RESERVOIR NO. 2	STORAGE	16.2 AF	34	4	4	19 HARLA	11/15/1974	A 13275	
MITCHELL CREEK, TRIB. TO DEAN HINTON, FARNAM	HINTON RESERVOIR 1	STORAGE	28.0 AF	32	7	26	FRONT	02/27/1967	A 11049	
MUDDY CREEK LARSON AND MCMAHON, ARAPHOE	PUMP	IRRIG.	.73	17	4	23	FURNA	02/ 9/1927	A 1898	A
EARL A. MCMAHON, ARAPAHCE	PUMP	IRRIG.	.24	17	4	23	FURNA	03/13/1953	A 5204	
E. W. STILLMAN, ARAPAHOE	PUMPS	IRRIG.	.20	24	5	24	GOSPE	04/16/1953	A 5268	
ROBERT H. HAUSSLER, ARAPAHOE	PUMP	IRRIG.	.09	7	4	23	FURNA	04/14/1954	A 6181	
KENNETH E. CARPENTER, ARAPAHOE	PUMP	IRRIG.	.23	27	4	23	FURNA	03/10/1956	A 8408	
MARCELLUS E. GROSS, HOLBROOK	PUMP	IRRIG.	.73	4	5	24	GOSPE	03/16/1959	A 9708	
FRED GRIESFELLER, HOLBROOK	PUMP	IRRIG.	.40	3	5	24	GOSPE	03/16/1961	A 9909	
HILKER AND HILKER, ARAPAHOE	PUMP	IRRIG.	.47	8	4	23	FURNA	09/15/1971	A 12379	
ROBERT D. GROSS, HOLBROOK	PUMP	IRRIG.	.77	10	5	24	GOSPE	05/27/1974	A 13038	
CLARENCE W. HELMS, HOLBROOK	PUMP	IRRIG.	1.20	11	5	24	GOSPE	07/23/1974	A 13095	
MUDDY CREEK, TRIB. TO ROGER MONTER GROUP, HOLBROOK	MONTER GROUP RESERVOIR	STORAGE	58 AF	26	6	24	FRONT	05/15/1978	A 15257	
MUDDY CREEK, EAST BRANCH, TRIB. TO FADER AND STEWART, LEXINGTON	FADER AND STEWART RES.	STORAGE	20.62 AF	33	7	23	GOSPE	03/22/1963	A 10164	A
MUDDY CREEK ESTELLA G. TRACY, MAX	PUMP	IRRIG.	1.19	2	2	36	DUNDY	11/20/1940	A 3335	A
NICHOLS AND NICHOLS, MAX	PUMP	IRRIG.	.41	20	3	36	DUNDY	02/14/1949	A 4435	
NICHOLS AND NICHOLS, MAX	PUMP	IRRIG.	.21	21	3	36	DUNDY	10/ 8/1949	A 4521	
FLOYD W. RATH, STRATTON	PUMP	IRRIG.	.59	5	2	35	HITCH	04/29/1950	A 4659	
HERMAN F. ANDRIJESKI, STRATTON	PUMP	IRRIG.	.40	9	2	35	HITCH	06/29/1950	A 4715	
RANDALL AND RANDALL, STRATTON	PUMP	IRRIG.	1.16	10	2	35	HITCH	11/19/1952	A 5077	
RANDALL AND RANDALL, STRATTON	PUMP	IRRIG.	.71	11	2	35	HITCH	12/ 4/1952	A 5096	
THOMAS D. RIFE, STRATTON	PUMP	IRRIG.	1.23	10	2	35	HITCH	02/25/1953	A 5184	



WATER RIGHTS DATA  
CLAIMS AND APPLICATIONS BY STREAMS IN DIVISION NO. 18

SOURCE APPROPRIATOR AND ADDRESS	CARRIER	USE TO WHICH APPLIED	PROVI. GRANT CFS	LOCATION			DATE OF PRIORITY	DOCKET/ APPLI. NUMBER	FOOT NOTE
				S	T	R COUNTY			
RED WILLOW CREEK									
GEORGE BEEBE, CULBERTSON	PUMP	IRRIG.	.59 35	6	31	HAYES	08/16/1943	A 3631	
FRENCHMAN-CAMBRIDGE IRRIGATION DISTRICT, CAMBRIDGE	RED WILLOW NORTH SIDE CANAL	IRRIG.	45.33 25	4	29	RED W	04/ 3/1946	A3869CR	
U. S. BUREAU OF RECL., DENVER, COLORADO	RED WILLOW RESERVOIR	STORAGE	26400 AF	36	5	30 FRONT	07/11/1951	A 4885	
WILLIAM KOETTER, MCCOOK	PUMP	IRRIG.	1.18	6	4	29 RED W	12/17/1952	A 5113	
CHARLES N. KOLBET, HAYES CENTER	PUMP	IRRIG.	.53 26	6	31	HAYES	04/17/1953	A 5269	
C. D. DOYLE, MCCOOK	PUMPS	IRRIG.	1.12	6	4	29 RED W	07/10/1953	A 5379	
ROBERT LARINGTON, MCCOOK	PUMP	IRRIG.	1.12 15	4	29	RED W	08/ 3/1953	A 5440	
WM. BORTNER AND SON, MCCOOK	PUMPS	IRRIG.	.64 23	4	29	RED W	08/29/1953	A 5518	
FRANCIS R. BROZ, HAYES CENTER	PUMP	IRRIG.	.81 27	6	31	HAYES	10/13/1953	A 5638	
HENRY D. SCHNEIDER, MCCOOK	PUMP	IRRIG.	.64 12	5	31	HAYES	10/13/1953	A 5642	
MRS. JAMES L. BORTNER, MCCOOK	PUMP	IRRIG.	.96 18	5	30	FRONT	11/ 2/1953	A 5699	
WILLIAM BORTNER, MCCOOK	PUMPS	IRRIG.	.67 23	4	29	RED W	02/13/1954	A 5955	
VERNON KOLBET, HAYES CENTER	PUMPS	IRRIG.	.28 26	6	31	HAYES	03/16/1954	A 6065	
BRUCE DOYLE, HAYES CENTER	PUMP	IRRIG.	1.01 8	8	32	HAYES	04/13/1954	A 6174	
FRENCHMAN-CAMBRIDGE IRRIGATION DISTRICT, CAMBRIDGE	MCCOOK CANAL	IRRIG.		25	4	29 RED W	04/16/1954	A 6215	*
FRENCHMAN-CAMBRIDGE IRRIGATION DISTRICT, CAMBRIDGE	RED WILLOW CANAL	IRRIG.	8.28 25	4	29	RED W	04/16/1954	A 6216	
LEIGH FITZGERALD, HAYES CENTER	PUMPS	IRRIG.	2.66 27	8	32	HAYES	05/ 7/1954	A 6283	
LOWELL RUGGLES, MCCOOK	PUMP	IRRIG.	.32 16	3	28	RED W	06/ 1/1954	A 6354	
MINTLING AND MINTLING, HAYES CENTER	PUMP	IRRIG.	1.13 14	7	32	HAYES	06/16/1954	A 6364	
FAY MCKILLIP, HAYES CENTER	PUMP	IRRIG.	.32 22	6	31	HAYES	08/11/1954	A 6581	
JAMES P. MCKILLIP, HAYES CENTER	PUMP	IRRIG.	.54 22	6	31	HAYES	08/16/1954	A 6626	
CLIFFORD AND CLIFFORD, MCCOOK	PUMP	IRRIG.	.36 11	7	32	HAYES	02/ 7/1955	A 7096	
ALFRED FISHER, HAYES CENTER	PUMPS	IRRIG.	.57 21	8	32	HAYES	08/29/1955	A 8037	
ANDREW F. ANDERSON, CULBERTSON	PUMP	IRRIG.	.62 2	5	31	HAYES	06/ 2/1956	A 8597	
VERNON BRENNING, CULBERTSON	PUMP	IRRIG.	.59 12	5	31	HAYES	09/17/1956	A 8829	
LAWRENCE WALKER, MCCOOK	PUMPS	IRRIG.	1.53 4	6	31	HAYES	02/26/1957	A 9256	
U. S. BUREAU OF RECL., DENVER, COLORADO	RED WILLOW RESERVOIR	STORAGE	12000 AF	36	5	30 FRONT	08/29/1960	A 9858	
FRENCHMAN-CAMBRIDGE IRRIGATION DISTRICT, CAMBRIDGE	RED WILLOW CANAL	IRRIG.	8.43 25	4	29	RED W	05/27/1963	A 10195	
FORREST BEEBE, CULBERTSON	PUMP	IRRIG.	1.19 13	5	31	HAYES	09/18/1963	A 10244	
LAWRENCE WESKAMP, CULBERTSON	PUMP	IRRIG.	.20 13	5	31	HAYES	02/25/1964	A 10313	
FRENCHMAN-CAMBRIDGE IRRIGATION DISTRICT, CAMBRIDGE	RED WILLOW CANAL	IRRIG.	10.08 25	4	29	RED W	08/31/1970	A 12068	
FRENCHMAN-CAMBRIDGE IRRIGATION DISTRICT, CAMBRIDGE	RED WILLOW NORTH-SIDE CANAL	IRRIG.	1.17 25	4	29	RED W	04/01/1971	A 12201	

RED WILLOW CREEK FRENCHMAN-CAMBRIDGE IRRIGATION DISTRICT, RED WILLOW CANAL CAMBRIDGE	IRRIG.	3.46	25	4	29	RED W	10/15/1974	A	13230	
FRENCHMAN-CAMBRIDGE IRRIGATION DISTRICT, RED WILLOW CANAL CAMBRIDGE	IRRIG.		25	4	29	RED W	04/15/1976	A	14178	*
FRENCHMAN-CAMBRIDGE IRRIG DISTRICT, CAMBRIDGE	IRRIG.		25	4	29	RED W	04/15/1976	A	14178	*
NEBRASKA GAME AND PARKS COMMISSION, LINCOLN	STORAGE		11	7	32	HAYES	03/04/1977	A	14771	*
WILLIAM A. HAHLE, JR., MCCOOK	PUMP		31	5	29	FRONT	05/15/1978	A	15258	*
RED WILLOW CREEK, TRIB. TO DEVERE LARINGTON, MCCOOK	LARINGTON RESERVOIR	STORAGE	45.2	AF	22	4	29	RED W	03/24/1964	A 10331
REPUBLICAN RIVER										
U. S. BUREAU OF RECL., DENVER, COLORADO	MEEKER CANAL	IRRIG.	41.86	15	3	31	HITCH	12/22/1890	D	4,7-9
DELAWARE-HICKMAN DITCH CO., BENKELMAN	DELAWARE-HICKMAN CANAL	IRRIG.	20.00	17	1	37	DUNDY	01/07/1895	D	157
PIONEER IRRIGATION DISTRICT, HAIGLER	HAIGLER CANAL	IRRIG.	24.39	2	1	43	COLD.	04/ 4/1890	D	1025
ADAM A. RINGENBERG, HAIGLER	CREWS CANAL	P-241	2.61	21	1	41	DUNDY	04/ 4/1890	D	1025R
PIONEER IRRIGATION DISTRICT, HAIGLER	HAIGLER CANAL	IRRIG.	35.00	2	1	43	COLD	04/ 4/1890	D	1025
PIONEER IRRIGATION DISTRICT, HAIGLER	HAIGLER CANAL	IRRIG.	15.00	2	1	43	COLD	04/ 4/1890	D	1025
E. S. KIRTLAND, ORLEANS	ORLEANS MILL	POWER		27	2	19	HARLA	12/12/1914	D	1043
GERALD L. HAYWARD, PARKS	PARKS CANAL	IRRIG.	16.00	20	1	39	DUNDY	06/18/1912	A	1202
GERALD L. HAYWARD, PARKS	PARKS CANAL	IRRIG.	2.00	20	1	39	DUNDY	12/31/1915	A	1444
GERALD L. HAYWARD, PARKS	PARKS CANAL	IRRIG.	1.14	20	1	39	DUNDY	09/ 5/1919	A	1555
ADAM A. RINGENBERG, HAIGLER	CREWS CANAL NO. 2	IRRIG.	2.59	20	1	41	DUNDY	03/29/1923	A	1709
MRS. GEO. FISCHENBACH, ORLEANS	PUMP	IRRIG.	1.58	33	2	19	HARLA	08/27/1925	A	1778
JOHN J. RUNCK ESTATE, ORLEANS	PUMPS	IRRIG.	1.99	22	3	27	HARLA	09/18/1928	A	2029
OSWIN KEIFER, BOSTWICK	KEIFER CANAL NO. 1	IRRIG.	3.17	21	1	8	NUCKO	09/22/1930	A	2167
B. C. MENDELL, SUPERIOR	MENDELL CANAL	IRRIG.	2.40	35	1	7	NUCKO	09/ 7/1932	A	2283
MRS. GEO. FISCHBACH, ORLEANS	PUMP	IRRIG.	.33	33	2	19	HARLO	02/15/1933	A	2304
ALECK ARNESON, INAVALE	PUMPS	IRRIG.	.23	5	1	12	WEBST	04/17/1933	A	2318
BOSTWICK IRRIGATION DISTRICT, RED CLOUD	FRANKLIN CANAL	IRRIG.	44.37	11	1	17	HARLA	04/ 3/1946	A	2691A
BOSTWICK IRRIGATION DISTRICT, RED CLOUD	P-325	FRANKLIN CANAL	42.31	11	1	17	HARLA	04/ 3/1946	A	2691BR
BOSTWICK IRRIGATION DISTRICT, RED CLOUD	SUPERIOR CANAL	P-326	53.95	7	1	9	WEBST	04/ 3/1946	A	2691CR
ALFRED E. LANG, INDIANOLA	PUMP	IRRIG.	.42	14	3	27	RED W	02/16/1937	A	2698
MABEL E. UPLINGER, KEARNEY	UPLINGER CANAL	IRRIG.	.75	11	1	17	HARLA	11/15/1939	A	3019
DUNN, DUNN, AND BEAN, INAVALE	PUMP	IRRIG.	.36	1	1	16	FRANK	01/19/1940	A	3079
DELLA KAHR, FRANKLIN	PUMP	IRRIG.	.78	7	1	15	FRANK	01/22/1940	A	3081
CHARLES HOWELL, BLOOMINGTON	PUMP	IRRIG.	.21	10	1	16	FRANK	04/15/1940	A	3134
REISHER AND REISHER, BENKELMAN	PUMP	IRRIG.	1.21	30	1	38	DUNDY	07/29/1940	A	3221
MEYER AND MEYER, SUPERIOR	PUMP	IRRIG.	.87	35	1	7	NUCKO	08/26/1940	A	3240
MRS. EDGAR R. AMACK, LODI, CALIFORNIA	PUMP	IRRIG.	.19	7	1	10	WEBST	08/28/1940	A	3244
DELBERT LEWIS, RED CLOUD	PUMP	IRRIG.	1.36	9	1	11	WEBST	08/31/1940	A	3248
FLOYD R. BUTLER, SUPERIOR	PUMP	IRRIG.	.59	31	1	6	NUCKO	09/ 3/1940	A	3252R
ALFRED E. LANG, INDIANOLA	PUMP	IRRIG.	.87	14	3	27	RED W	02/24/1941	A	3401
HOWARD MCCANN ESTATE, EDISON	PUMP	IRRIG.	.77	35	4	22	FURNA	05/ 2/1941	A	3438
FLOYD R. BUTLER, SUPERIOR	PUMP	IRRIG.	.03	31	1	6	NUCKO	05/ 9/1941	A	3443R

D  
O  
\*

DEPARTMENT OF WATER RESOURCES

87

WATER RIGHTS DATA  
CLAIMS AND APPLICATIONS BY STREAMS IN DIVISION NO. 18

88

SOURCE APPROPRIATOR AND ADDRESS	CARRIER	USE TO WHICH APPLIED	PROVI- GRANT CFS	LOCATION			DATE OF PRIORITY	DOCKET/ APPLI. NUMBER	FOOT NOTE
				S	T	R COUNTY			
REPUBLICAN RIVER									
ALECK ARNESON, INAVALÉ	VALLEY GROVE CANAL	IRRIG.	.25	5	1	12 WEBST	03/11/1942	A 3558	
WENDELL OLSON, ORLEANS	PUMP	IRRIG.	1.00	36	3	20 HARLA	08/ 5/1943	A 3629	
NORTH REPUBLICAN IRRIGATION DISTRICT, MCCOOK	LOWER HAIGLER CANAL	IRRIG.		21	1	40 DUNDY	01/22/1946	A 3868B	*
NORTH REPUBLICAN IRRIGATION DISTRICT, MCCOOK	BENKELMAN CANAL	IRRIG.		24	1	38 DUNDY	01/22/1946	A 3868E	*
FRENCHMAN-CAMBRIDGE IRRIGATION DISTRICT, CAMBRIDGE	MEEKER (DRIFTWOOD) CANAL	IRRIG.	46.96	8	2	33 HITCH	04/ 3/1946	A3869BR	
FRENCHMAN-CAMBRIDGE IRRIGATION DISTRICT, CAMBRIDGE	BARTLEY (SO. RED WILLOW) CANAL	IRRIG.	78.06	17	3	27 RED W	04/ 3/1946	A3869DR	
FRENCHMAN-CAMBRIDGE IRRIGATION DISTRICT, CAMBRIDGE	CAMBRIDGE-OXFORD-ORLEANS CANAL	IRRIG.	184.50	27	4	25 FURNA	04/ 3/1946	A 3869E	
FRENCHMAN-CAMBRIDGE IRRIGATION DISTRICT, CAMBRIDGE	MEEKER-DRIFTWOOD CANAL	IRRIG.	1.47	8	2	33 HITCH	04/ 3/1946	A3887CR	
IDEAL CEMENT COMPANY, SUPERIOR	PUMP	MFG.	11.50	27	1	7 NUCKO	09/10/1947	A 4109	
WALTER CROZIER, GUIDE ROCK	PUMP	IRRIG.	.15	15	1	9 WEBST	11/14/1947	A 4143	
U. S. BUREAU OF RECL., DENVER, COLORADO	HARLAN COUNTY RESERVOIR	STORAGE	350000	2	1	17 HARLA	01/26/1948	A 4190	
BURWELL AND ORD BROTHERS, GUIDE ROCK	PUMP	IRRIG.	1.02	10	1	10 WEBST	02/ 7/1948	A 4205	
BOSTWICK IRRIGATION DISTRICT, RED CLOUD	FRANKLIN CANAL	IRRIG.	16.32	11	1	17 HARLA	02/26/1948	A 4216	
BOSTWICK IRRIGATION DISTRICT, RED CLOUD	NAPONEE CANAL	IRRIG.	12.30	11	1	17 HARLA	02/26/1948	A 4217	
BOSTWICK IRRIGATION DISTRICT, RED CLOUD	RED CLOUD PUMP CANAL 1	IRRIG.		7	1	12 WEBST	02/26/1948	A 4218	*
BOSTWICK IRRIGATION DISTRICT, RED CLOUD	RED CLOUD PUMP CANAL 2	IRRIG.		2	1	12 WEBST	02/26/1948	A 4219	*
BOSTWICK IRRIGATION DISTRICT, RED CLOUD	RED CLOUD PUMP CANAL 3	IRRIG.		8	1	11 WEBST	02/26/1948	A 4220	*
BOSTWICK IRRIGATION DISTRICT, RED CLOUD	SUPERIOR CANAL	IRRIG.	.42	7	1	9 WEBST	02/26/1948	A 4221	
BOSTWICK IRRIGATION DISTRICT, RED CLOUD	COURTLAND CANAL	IRRIG.	23.59	7	1	9 WEBST	02/26/1948	A 4222	
ANTON SIMIC, SUPERIOR	SINIC PUMP	P-385	1.67	34	1	7 NUCKO	02/26/1948	A 4222R	K
BOSTWICK IRRIGATION DISTRICT, RED CLOUD	FRANKLIN PUMP CANAL	IRRIG.		3	1	14 FRANK	02/28/1948	A 4227	
ELSIE M. SCHNUERLE, NAPONEE	PUMP	IRRIS.	1.00	16	1	16 FRANK	04/26/1948	A 4250	
ALBERT E. WIEDEL, ORLEANS	PUMP	IRRIG.	1.94	19	2	19 HARLA	11/30/1948	A 4387	
FRANCIS HERGOTT, ORLEANS	PUMP	IRRIG.	.81	18	2	19 HARLA	01/13/1949	A 4421	
THOMPSON AND THOMPSON, GUIDE ROCK	PUMP	IRRIG.	.78	18	1	8 NUCKO	04/14/1949	A 4463	
MRS. BESSIE FRIES, BENKLEMAN AND ROBERT J. JONES, RAPID CITY, S. D.	PUMP	IRRIG.	2.40	28	1	38 DUNDY	10/13/1949	A 4522	
BRADSHAW AND BRADSHAW, BLOOMINGTON	PUMP	IRRIG.	.06	8	1	15 FRANK	02/ 9/1950	A 4590	K
LYLE A. HARRIS, RED CLOUD	PUMP	IRRIG.	1.76	8	1	9 WEBST	10/ 9/1950	A 4753	
MRS. BESSIE FRIES, BENKLEMAN AND ROBERT J. JONES, RAPID CITY, S. D.	PUMP	IRRIG.	.26	28	1	38 DUNDY	10/16/1950	A 4756	

REPORT OF THE

REPUBLICAN RIVER													
HARRY W. BLANK, FRANKLIN	PUMP	IRRIG.	.47	6	1	14	FRANK	12/23/1950	A	4782			
STANLEY MCCOY, ARAPAHOE	PUMP	IRRIG.	.77	33	4	23	FURNA	04/13/1951	A	4842			
U. S. BUREAU OF RECL., DENVER, COLORADO	SWANSON LAKE RESERVOIR	STORAGE	122800	AF	5	2	33	HITCH	07/11/1951	A	4884		
FRANCIS HERGOTT, ORLEANS	PUMP	IRRIG.	.67	18	2	19	HARLA	12/31/1951	A	4924			
VERLIN HARRIS, RED CLOUD	PUMP	IRRIG.	1.05	4	1	10	WEBST	09/26/1952	A	5038			
E. C. RANDEL AND SON, MCCOOK	PUMP	IRRIG.	2.34	33	3	29	RED W	02/25/1953	A	5183			
K. AND H. FARMS, INC., BLOOMINGTON	PUMP	IRRIG.	1.18	8	1	15	FRANK	06/25/1953	A	5363			
CLIFFORD CROOK, INAVALE	PUMP	IRRIG.	.76	7	1	12	WEBST	07/18/1953	A	5395			
BRYCE OHMSTEDE, GUIDE ROCK	PUMP	IRRIG.	.33	9	1	9	WEBST	07/21/1953	A	5404			
VERLIN M. BURWELL, RED CLOUD	PUMP	IRRIG.	.56	10	1	10	WEBST	07/23/1953	A	5406			
HAROLD F. PETERSON, RED CLOUD	PUMP	IRRIG.	.44	11	1	10	WEBST	07/29/1953	A	5426			
STANLEY HESMAN, PAULINE	PUMP	IRRIG.	.44	8	1	15	FRANK	07/30/1953	A	5429			
BOWEN BROTHERS, INC., ET AL., RED CLOUD	PUMP	IRRIG.	1.17	10	1	10	WEBST	08/3/1953	A	5439			
THORNTON AND THORNTON, SUPERIOR	PUMP	IRRIG.	2.14	28	1	7	NUCKO	08/12/1953	A	5468			
KENNETH D. HAMILTON, FRANKLIN	PUMPS	IRRIG.	1.46	3	1	13	FRANK	08/27/1953	A	5511			
O. H. SCHEUNEMAN, FRANKLIN	PUMP	IRRIG.	.33	2	1	15	FRANK	10/5/1953	A	5626			
BERNARD SPRAGUE, ET AL., RED CLOUD	PUMP	IRRIG.	.19	2	1	12	WEBST	10/27/1953	A	5676			
SHUTE AND SHUTE, RED CLOUD	PUMP	IRRIG.	.11	12	1	11	WEBST	10/27/1953	A	5677			
ERWIN TEN BENSEL, CAMBRIDGE	PUMP	IRRIG.	.55	28	4	25	FURNA	12/3/1953	A	5767			
BRYCE OHMSTEDE, GUIDE ROCK	PUMP	IRRIG.	.42	9	1	9	WEBST	12/4/1953	A	5771			
NORTH REPUBLICAN IRRIG. DISTRICT, MCCOOK	LOWER HAIGLER CANAL	IRRIG.				21	1	40	DUNDY	04/16/1954	A	6210	
NORTH REPUBLICAN IRRIG. DISTRICT, MCCOOK	BENKELMAN CANAL	IRRIG.				24	1	38	DUNDY	04/16/1954	A	6211	
NORTH REPUBLICAN IRRIG. DISTRICT, MCCOOK	BENKELMAN SO. SIDE CANAL	IRRIG.				17	1	37	DUNDY	04/16/1954	A	6212	
FRENCHMAN-CAMBRIDGE IRRIGATION DISTRICT, CAMBRIDGE	MEEKER-DRIFTWOOD CANAL	IRRIG.	125.61	8	2	33	HITCH	04/16/1954	A	6213			
FRENCHMAN-CAMBRIDGE IRRIGATION DISTRICT, CAMBRIDGE	BARTLEY CANAL	IRRIG.	2.88	17	3	27	RED W	04/16/1954	A	6217			
FRENCHMAN-CAMBRIDGE IRRIGATION DISTRICT, CAMBRIDGE	CAMBRIDGE CANAL	IRRIG.	5.69	27	4	25	FURNA	04/16/1954	A	6218			
FRENCHMAN-CAMBRIDGE IRRIGATION DISTRICT, CAMBRIDGE	HOLBROOK CANAL	IRRIG.				27	4	25	FURNA	04/16/1954	A	6219	
BOSTWICK IRRIGATION DISTRICT, RED CLOUD	NAPONEE CANAL	IRRIG.	1.04	11	1	17	HARLA	04/16/1954	A	6220			
BOSTWICK IRRIGATION DISTRICT, RED CLOUD	FRANKLIN CANAL	IRRIG.	1.40	11	1	17	HARLA	04/16/1954	A	6221			
BOSTWICK IRRIGATION DISTRICT, RED CLOUD	FRANKLIN CANAL	IRRIG.	1.52	3	1	14	FRANK	04/16/1954	A	6222			
BOSTWICK IRRIGATION DISTRICT, RED CLOUD	SUPERIOR CANAL	IRRIG.	3.65	7	1	9	WEBST	04/16/1954	A	6223			
BOSTWICK IRRIGATION DISTRICT, RED CLOUD	COURTLAND CANAL	IRRIG.	1.61	7	1	9	WEBST	04/16/1954	A	6224			
G. P. J. COMPANY, INAVALE	PUMP	IRRIG.	.33	2	1	12	WEBST	04/17/1954	A	6227			
DONALD DEAN DUNN, BLOOMINGTON	PUMPS	IRRIG.	.42	6	1	15	FRANK	04/27/1954	A	6244			
HINES RANCH, BENKELMAN	PUMP	IRRIG.	4.98	22	1	40	DUNDY	07/16/1954	A	6427			
LAWRENCE D. ECKHARDT, RIVERTON	PUMP	IRRIG.	.18	12	1	13	FRANK	07/28/1954	A	6504			
THOMAS SAYER, CAMBRIDGE	PUMP	IRRIG.	.70	27	4	25	FURNA	08/20/1954	A	6630			
THOMAS SAYER, CAMBRIDGE	PUMP	IRRIG.				P-409	26	4	25	FURNA	08/20/1954	A	6630R
ERWIN TEN BENSEL, CAMBRIDGE	PUMP	IRRIG.	.07	28	4	25	FURNA	09/25/1954	A	6695			
RUTH E. KNUTH, OXFORD	PUMP	IRRIG.	.33	1	3	22	FURNA	04/22/1955	A	7323			
WRAY MITCHELL, INAVALE	PUMP	IRRIG.	.08	2	1	12	WEBST	05/3/1955	A	7439			

WATER RIGHTS DATA  
CLAIMS AND APPLICATIONS BY STREAMS IN DIVISION NO. 1B

SOURCE APPROPRIATOR AND ADDRESS	CARRIER	USE TO WHICH APPLIED	PROVI- GRANT CFS	LOCATION			DATE OF PRIORITY	DOCKET/ APPLI. NUMBER	FOOT NOTE
				S	T	R COUNTY			
REPUBLICAN RIVER									
C. R. POTTER, SUPERIOR	PUMP	IRRIG.	.28	34	1	6	NUCKO	05/19/1955	A 7494
BAIRD AND STEPHENSON, SUPERIOR	PUMP	IRRIG.	1.39	29	1	7	NUCKO	05/24/1955	A 7586
JOHN HARMAN, EDISON	PUMP	IRRIG.	.42	35	4	22	FURNA	08/18/1955	A 7950
VERA FAYE LEWIS, ARAPAHOE	PUMP	IRRIG.	.83	28	4	23	FURNA	09/13/1955	A 8121
BOSTWICK IRRIGATION DISTRICT, RED CLOUD	FRANKLIN CANAL	IRRIG.	1.24	11	1	17	HARLA	11/21/1955	A 8259
BAIRD AND STEPHENSON, SUPERIOR	PUMP	A-7586	1.39	29	1	7	NUCKO	03/ 7/1956	A 8401
FLOYD R. BUTLER, SUPERIOR	PUMP	A-3252	.59	31	1	6	NUCKO	03/15/1956	A 8422R
FLOYD R. BUTLER, SUPERIOR	PUMP	A-3443	.03	31	1	6	NUCKO	03/15/1956	A 8422R
J. R. ZIEGLER, RIVERTON	PUMP	IRRIG.	.36	5	1	13	FRANK	08/ 7/1956	A 8728
HOWELL AND SCHULTZ, BURR OAK, KANSAS	PUMP	IRRIG.	.57	9	1	9	WEBST	02/18/1957	A 9213
CYRUS THOMAS, DANBURY	PUMP	IRRIG.	1.42	12	3	27	RED W	03/13/1957	A 9341
WILLIAM SCULLY, SUPERIOR	PUMP	IRRIG.	.30	30	1	7	NUCKO	03/23/1957	A 9396
RUTH E. KNUTH, EDISON	PUMP	IRRIG.	.62	1	3	22	FURNA	04/12/1957	A 9443
BOSTWICK IRRIGATION DISTRICT, RED CLOUD	NAPONEE CANAL	IRRIG.	1.24	11	1	17	HARLA	04/19/1957	A 9463
FRENCHMAN-CAMBRIDGE IRRIGATION DISTRICT, CAMBRIDGE CANAL	CAMBRIDGE CANAL	IRRIG.	3.15	27	4	25	FURNA	04/30/1957	A 9479
ELSIE M. SCHNUERLE, NAPONEE	PUMP	IRRIG.	.45	16	1	16	FRANK	05/25/1957	A 9507
ARCHIE R. FELLRATH, KERENS, TEXAS	PUMP	IRRIG.	.18	3	1	14	FRANK	08/14/1957	A 9550
T. J. MINNICK, CAMBRIDGE	PUMP	IRRIG.	2.02	31	4	25	FURNA	10/25/1957	A 9575
BENJAMIN E. GOTTSCHALK, BENKELMAN	PUMP	IRRIG.	1.77	17	1	37	DUNDY	02/17/1958	A 9594
BOSTWICK IRRIGATION DISTRICT, RED CLOUD	FRANKLIN CANAL	IRRIG.	.83	11	1	17	HARLA	05/21/1958	A 9623
FRENCHMAN-CAMBRIDGE IRRIGATION DISTRICT, CAMBRIDGE	MEEKER-DRIFTWOOD CANAL	IRRIG.	3.67	8	2	33	HITCH	02/16/1959	A 9690
BOSTWICK IRRIGATION DISTRICT, RED CLOUD	NAPONEE CANAL	IRRIG.	.16	11	1	17	HARLA	04/24/1959	A 9722
BOSTWICK IRRIGATION DISTRICT, RED CLOUD	SUPERIOR CANAL	IRRIG.	.74	7	1	9	WEBST	04/24/1959	A 9723
BOSTWICK IRRIGATION DISTRICT, RED CLOUD	FRANKLIN CANAL	IRRIG.	.46	11	1	17	HARLA	04/24/1959	A 9724
WILLIAM SINDT, FRANKLIN	PUMP	IRRIG.	.33	1	1	14	FRANK	08/ 4/1959	A 9744
FRENCHMAN-CAMBRIDGE IRRIGATION DISTRICT, CAMBRIDGE	CAMBRIDGE CANAL	IRRIG.	1.89	27	4	25	FURNA	09/16/1959	A 9763
BOSTWICK IRRIGATION DISTRICT, RED CLOUD	SUPERIOR CANAL	IRRIG.	.70	7	1	9	WEBST	12/30/1960	A 9875
JESSIE LENNEMANN, OMAHA	PUMPS	IRRIG.	1.08	31	3	19	HARLA	01/ 4/1961	A 9878
FRENCHMAN-CAMBRIDGE IRRIGATION DISTRICT, CAMBRIDGE	MEEKER-DRIFTWOOD CANAL	IRRIG.	8.91	8	2	33	HITCH	03/17/1961	A 9911
ORLEANS MILLING CO., INC., ORLEANS	PUMP	IRRIG.	2.09	7	2	19	HARLA	08/ 3/1961	A 9964
LEON A. SPRAGUE, RED CLOUD	PUMP	IRRIG.	.49	8	1	11	WEBST	04/15/1963	A 10177
MRS. PEARL E. LENNEMANN, MCCOOK	PUMP	IRRIG.		19	3	28	RED W	05/17/1963	A 10192
FRENCHMAN-CAMBRIDGE IRRIGATION DISTRICT, CAMBRIDGE	BARTLEY CANAL	IRRIG.	2.24	17	3	27	RED W	05/27/1963	A 10196

C  
C  
C  
K

REPORT OF THE

\*





WATER RIGHTS DATA  
CLAIMS AND APPLICATIONS BY STREAMS IN DIVISION NO. 1B

92

SOURCE APPROPRIATOR AND ADDRESS	CARRIER	USE TO WHICH APPLIED	PROVI. GRANT CFS	LOCATION			DATE OF PRIORITY	DOCKET/ APPLI. NUMBER	FOOT NOTE
				S	T	R COUNTY			
REPUBLICAN RIVER									
JACK SIEL, FRANKLIN AND DON ADAMS, ARAPAHOE	PUMP	IRRIG.	1.20	4	1	12 WEBST	02/12/1974	A 12981	
BERNICE H. POST, NAPONEE	POST PUMP	IRRIG.	2.92	8	1	16 FRANK	06/06/1974	A 13043	K
BOSTWICK IRRIGATION DISTRICT, RED CLOUD	COURTLAND CANAL	IRRIG.		7	1	9 WEBST	09/20/1974	A 13210	
FRENCHMAN-CAMBRIDGE IRRIGATION DISTRICT, CAMBRIDGE	MEEKER-DRIFTWOOD CANAL	IRRIG.	18.34	8	2	33 HITCH	10/15/1974	A 13227	
FRENCHMAN-CAMBRIDGE IRRIGATION DISTRICT, CAMBRIDGE	CAMBRIDGE CANAL	IRRIG.		27	4	25 FURNA	10/15/1974	A 13228	
FRENCHMAN-CAMBRIDGE IRRIGATION DISTRICT, CAMBRIDGE	BARTLEY CANAL	IRRIG.		17	3	27 RED W	10/15/1974	A 13229	
WINIFRED PAULSON, CASPER, WYOMING	PUMP	IRRIG.		8	1	16 FRANK	03/26/1975	A 13493	*
WENDELL B. GODEKEN, REPUBLICAN CITY	PUMP	IRRIG.		7	1	16 FRANK	04/04/1975	A 13526	*
DEAN A. BOSE, ET AL., ORLEANS	PUMP	IRRIG.	1.58	35	3	20 HARLA	04/21/1975	A 13561	
(MRS.) GLADYS F. HAWLEY, ET AL., REPUBLICAN CITY	PUMP	IRRIG.		12	1	17 HARLA	05/21/1975	A 13588	*
W. J. BACH, RIVERTON	PUMP	IRRIG.	1.14	3	1	14 FRANK	10/21/1975	A 13836	
JACKSON AND JACKSON, NAPONEE	PUMP	IRRIG.	1.39	10	1	16 FRANK	12/03/1975	A 13889	
HAROLD E. MITCHELL, RED CLOUD	PUMP	IRRIG.	.29	2	1	12 WEBST	03/30/1976	A 14127	
ANDERSEN AND JANUCKE, BENKELMAN	PUMP	IRRIG.	1.73	32	2	36 DUNDY	03/31/1976	A 14131	
BOSTWICK IRRIGATION DISTRICT, RED CLOUD	FRANKLIN CANAL	IRRIG.	.30	11	1	17 HARLA	04/07/1976	A 14162	
JAMES D. REISHER, BENKELMAN	PUMP	IRRIG.	1.01	30	1	38 DUNDY	04/12/1976	A 14171	
FRENCHMAN-CAMBRIDGE IRRIGATION DISTRICT, CAMBRIDGE	BARTLEY CANAL	IRRIG.		17	3	27 RED W	04/15/1976	A 14179	*
FRENCHMAN-CAMBRIDGE IRRIGATION DISTRICT, CAMBRIDGE	MEEKER-DRIFTWOOD CANAL	IRRIG.		8	2	33 HITCH	04/15/1976	A 14180	*
FRENCHMAN-CAMBRIDGE IRRIGATION DISTRICT, CAMBRIDGE	CAMBRIDGE CANAL	IRRIG.		27	4	25 FURNA	04/15/1976	A 14181	*
CARL KISH, ROSWELL, GEORGIA	PUMP	IRRIG.		2	1	12 WEBST	02/14/1977	A 14708	*
PAUL LIESINGER, DONIPHAN	PUMP	IRRIG.		8	1	16 FRANK	02/17/1977	A 14734	*
JAY R. ZIEGLER, RIVERTON	PUMP	IRRIG.		5	1	14 FRANK	03/07/1977	A 14774	*
VIVIAN C. RASMUSSEN, GRAND ISLAND	PUMP	IRRIG.		6	1	16 FRANK	03/18/1977	A 14820	*
FRENCHMAN-CAMBRIDGE IRRIGATION DISTRICT, CAMBRIDGE	MEEKER-DRIFTWOOD CANAL	IRRIG.		8	2	33 HITCH	10/20/1977	A 15130	*
FRENCHMAN-CAMBRIDGE IRRIGATION DISTRICT, CAMBRIDGE	CAMBRIDGE CANAL	IRRIG.		27	4	25 FURNA	10/20/1977	A 15131	*
W. J. BACH ESTATE, RIVERTON	PUMP	IRRIG.		5	1	13 FRANK	04/11/1978	A 15227	*
HARLEY BRADSHAW, BLOOMINGTON	PUMP	IRRIG.		8	1	15 FRANK	05/03/1978	A 15251	*

REPORT OF THE

REPUBLICAN RIVER													
ORLEANS MILLING CO., INC., ORLEANS	PUMP	IRRIG.	19	2	19	HARLA	06/08/1978	A	15273	*			
ORLEANS MILLING CO., INC., ORLEANS	PUMP	IRRIG.	20	2	19	HARLA	06/08/1978	A	15273	*			
ADAMS CONSTRUCTION COMPANY, ARAPAHOE	PUMP	IRRIG.	20	4	24	FURNA	06/19/1978	A	15279	*			
REPUBLICAN RIVER, TRIB. TO													
MRS. OPAL BASSETT, RIDGECREST, CALIF.	PUMP	IRRIG.	.25	1	2	20	HARLA	03/ 3/1947	A	4042	A		
GERALD W. DAKE, ORLEANS	PUMP	IRRIG.	1.49	12	2	20	HARLA	09/11/1959	A	9761			
HAROLD L. BLINCOW, OXFORD	PUMP	IRRIG.	1.17	14	3	20	HARLA	07/17/1969	A	11751			
JAMES A. CALDER, HARDY	RESERVOIR	STORAGE	28.7	AF	33	1	5	NUCKO	06/ 2/1970	A	11953		
HARRY JENSEN, SUPERIOR	PUMP	IRRIG.											
KENNETH KAHRS, BLOOMINGTON	PUMP	IRRIG.											
MIDDLE REPUBLICAN NRD, CURTIS	KELLY RESERVOIR	STORAGE	19	3	29	RED W	10/06/1976	A	14496	*			
MIDDLE REPUBLICAN NRD, CURTIS	KELLY RESERVOIR	STORAGE	17	3	29	RED W	10/06/1976	A	14497	*			
MIDDLE REPUBLICAN NRD, CURTIS	KELLY RESERVOIR	STORAGE	20	3	29	RED W	10/06/1976	A	14497	*			
WADE STEVENS, MCCOOK	PUMP	IRRIG.	32	3	30	RED W	03/15/1977	A	14811	*			
REPUBLICAN RIVER, LAKE, TRIB. TO													
WILFRED M. SCHUTZ, LINCOLN	PUMP	IRRIG.	1.63	19	4	23	FURNA	05/31/1963	A	10198			
REPUBLICAN RIVER, RAVINE, TRIB. TO													
H. L. LUEKING, OXFORD	LUEKING RESERVOIR	STORAGE	234	AF	3	3	22	FURNA	02/28/1940	A	3098	A	
CLYDE S. PAINE, EDISON	PAINE RESERVOIR	STORAGE	420	AF	21	4	22	FURNA	04/18/1940	A	3138		
CLARK CROW, OXFORD	CROW RESERVOIR	STORAGE	99	AF	19	3	20	HARLA	11/20/1940	A	3333		
IHLING L. CARSKADON, EDISON	BROEKER RESERVOIR	STORAGE	122	AF	4	3	22	FURNA	12/10/1940	A	3349		
ROBERT HAEKER, ORLEANS	HAEKER RESERVOIR	STORAGE	105	AF	2	1	19	HARLA	08/30/1946	A	3950		
CHRIS OHMSTEDE, GUIDE ROCK	OHMSTEDE RESERVOIR	STORAGE	236	AF	17	1	9	WEBST	08/31/1946	A	3951		
MRS. ELEANOR WOLFE, RED CLOUD	GILHAM RESERVOIR	STORAGE	100	AF	31	2	10	WEBST	11/ 4/1946	A	4001		
REPUBLICAN RIVER, NORTH FORK													
NORTH REPUBLICAN IRRIG. DISTRICT, MCCOOK	UPPER HAIGLER CANAL	IRRIG.											
REPUBLICAN RIVER, SOUTH FORK													
J. A. McDONALD, BENKELMAN	MCDONALD CANAL	IRRIG.	.79	36	1	38	DUNDY	11/13/1901	A	644			
ROCK CREEK													
BENNIE E. MARTIN, PARKS	PHELAN CANAL	IRRIG.	1.86	17	1	39	DUNDY	12/31/1883	D	138			
BENNIE E. MARTIN, PARKS	KARA LAKE RESERVOIR	STORAGE	50	AF	17	1	39	DUNDY	10/31/1931	A	2246		
NEBRASKA GAME AND PARKS COMMISSION,	ROCK CREEK LAKE	STORAGE	215	AF	6	1	39	DUNDY	02/28/1934	A	2366		
LINCOLN													
NORTH REPUBLICAN IRRIG. DISTRICT, MCCOOK	ROCK CREEK CANAL	IRRIG.											
U. S. BUREAU OF RECL., DENVER, COLORADO	PARKS RESERVOIR	STORAGE											
BERNARD B. BROSIUS, ET AL., BRADY	PUMP	IRRIG.	1.00	6	1	39	DUNDY	04/14/1956	A	8478			
BERNARD B. BROSIUS, ET AL., BRADY	PUMPS	IRRIG.	4.21	24	2	40	DUNDY	04/14/1956	A	8479			
BERNARD B. BROSIUS, ET AL., BRADY	PUMPS	IRRIG.											
NEBRASKA GAME AND PARKS COMMISSION,	REARING PONDS	STORAGE	2.25	AF	24	2	40	DUNDY	11/22/1971	A	12439		
LINCOLN													
ROCK CREEK, SPRING NO. 1, TRIB. TO													
NEBRASKA GAME AND PARKS COMMISSION,	REARING PONDS	STORAGE	26.42	AF	25	2	40	DUNDY	11/22/1971	A	12440		
LINCOLN													
ROCK CREEK, SPRING NO. 2, TRIB. TO													
NEBRASKA GAME AND PARKS COMMISSION,	REARING PONDS	STORAGE	17.70	AF	25	2	40	DUNDY	11/22/1971	A	12441		
LINCOLN													

WATER RIGHTS DATA  
CLAIMS AND APPLICATIONS BY STREAMS IN DIVISION NO. 18

SOURCE APPROPRIATOR AND ADDRESS	CARRIER	USE TO WHICH APPLIED	PROVI. GRANT CFS	LOCATION			DATE OF PRIORITY	DOCKET/ APPLI. NUMBER	FOOT NOTE
				S	T	R COUNTY			
ROCK CREEK, SPRING NO. 3, TRIB. TO NEBRASKA GAME AND PARKS COMMISSION, LINCOLN	NURSE POND	STORAGE	.33 AF	24	2	40 DUNDY	11/22/1971	A 12442	
ROCK CREEK, SPRING NO. 4, TRIB. TO NEBRASKA GAME AND PARKS COMMISSION, LINCOLN	REARING PONDS	STORAGE	3.45 AF	25	2	40 DUNDY	11/22/1971	A 12443	
ROCK CREEK, SPRING NO. 5, TRIB. TO NEBRASKA GAME AND PARKS COMMISSION LINCOLN	REARING PONDS	STORAGE	1.53 AF	25	2	40 DUNDY	11/22/1971	A 12444	
ROCK CREEK, SPRING NO. 6, TRIB. TO NEBRASKA GAME AND PARKS COMMISSION, LINCOLN	REARING PONDS	STORAGE	1.04 AF	25	2	40 DUNDY	11/22/1971	A 12445	
ROCK CREEK HAWKINS EQUIPMENT CO., OMAHA	PUMP	IRRIG.		27	1	13 FRANK	09/11/1978	A 15340	*
ROPE CREEK ALFORD HANSDEN, ET AL., ALMA	PUMPS	IRRIG.	.10	25	2	19 HARLA	12/19/1940	A 3357	
CLIFFORD A. BASH, ORLEANS	PUMP	IRRIG.	.12	7	2	18 HARLA	09/16/1953	A 5575	
CONRAD J. BOEHLER, ORLEANS	PUMP	IRRIG.	.50	24	2	19 HARLA	10/28/1953	A 5680	
SACRAMENTO CREEK MRS. NETTIE DAVIDSON, HOLDREGE	PUMP	IRRIG.	.50	12	5	18 PHELP	06/12/1937	A 2753	
OLSON AND OLSON, HOLDREGE	PUMP	IRRIG.	1.11	2	5	18 PHELP	04/26/1957	A 9467	
ROGER D. OLSON, HOLDREGE	PUMP	IRRIG.	.56	2	5	18 PHELP	10/31/1960	A 9872	
JOHN E. AND ALICE M. ERICKSON, FUNK	PUMP	IRRIG.	1.61	8	5	17 PHELP	02/ 3/1966	A 10762	
ARTHUR MATTSON, HOLDREGE	PUMP	IRRIG.	1.88	17	5	17 PHELP	07/28/1967	A 11213	
SACRAMENTO CREEK, TRIB. TO WILLIAM HOLLY HODGE, HOLDREGE	PUMP	IRRIG.	4.57	1	5	19 PHELP	07/26/1968	A 11516	
SAND CREEK ROBERT F. SCHILKE, CHAMPION	PUMP	IRRIG.	1.07	9	6	39 CHASE	05/ 3/1955	A 7437	
JOHN TEPLY, JR., CHAMPION	PUMP	IRRIG.	2.16	22	6	39 CHASE	10/14/1955	A 8221	
SAND CREEK, TRIB. TO HUGHES LAND COMPANY	PUMP	IRRIG.			1	7 41 CHASE	05/20/1977	A 14705	*
SAPPA CREEK GEO. W. ZULAUF, STAMFORD	STAMFORD MILL	POWER		21	2	20 HARLA	12/30/1898	D 997	*
A. L. FLOODINE, STAMFORD	PUMP	IRRIG.	.94	19	2	20 HARLA	09/ 9/1926	A 1855	
JOHNSON AND JOHNSON, MINDEN	PUMP	IRRIG.	1.09	24	2	20 HARLA	05/23/1934	A 2385	
SAPPA CREEK (SEE BEAVER CREEK) BEAVER-SAPPA PUBLIC POWER AND IRRIGATION DISTRICT, CAMBRIDGE	SOUTH SAPPA CANAL	IRRIG.		18	1	22 FURNA	12/14/1936	A 26718	*



WATER RIGHTS DATA  
CLAIMS AND APPLICATIONS BY STREAMS IN DIVISION NO. 1B

SOURCE APPROPRIATOR AND ADDRESS	CARRIER	USE TO WHICH APPLIED	PROVI. GRANT CFS	LOCATION			DATE OF PRIORITY	DOCKET/ APPLI. NUMBER	FOOT NOTE
				S	T	R COUNTY			
SAPPA CREEK									
LAWRENCE LAMBERT, BEAVER CITY	PUMP	IRRIG.	.46 11	1	22	FURNA	01/14/1965	A 10513	
CARR H. RENNECKER, BEAVER CITY	PUMP	IRRIG.	1.64 16	1	22	FURNA	01/ 4/1966	A 10745	
FRED ASPEDON, BEAVER CITY	PUMP	IRRIG.	1.24 15	1	22	FURNA	03/ 8/1966	A 10789	
KENNETH E. BANTAM, STAMFORD	PUMP	IRRIG.	2.58 21	2	20	HARLA	03/16/1966	A 10803	
CLARENCE L. DAKE, ORLEANS	PUMP	IRRIG.	1.35 24	2	20	HARLA	03/15/1967	A 11074	
RALPH J. LUBECK, STAMFORD	PUMP	IRRIG.	1.29 21	2	20	HARLA	05/15/1967	A 11139	
CLARE L. LANS, STAMFORD	PUMP	IRRIG.	.99 20	2	20	HARLA	01/28/1969	A 11627	
WALTER C. GERD, STAMFORD	PUMP	IRRIG.	1.00 35	2	21	FURNA	04/16/1969	A 11687	
J. S. FORD, BEAVER CITY	PUMPS	IRRIG.	4.98 16	1	22	FURNA	04/23/1969	A 11692	
CLARENCE L. DAKE, ORLEANS	PUMP	IRRIG.	.13 24	2	20	HARLA	02/25/1971	A 12168	
SAPPA CREEK, TRIB. TO									
LOWER REPUBLICAN NRD, HCLDREGE	STAMFORD RESERVOIR 2-A	STORAGE	70.41 AF	9	2	20 HARLA	07/20/1967	A 11202	
LOWER REPUBLICAN NRD, HCLDREGE	STAMFORD RESERVOIR 3-A	STORAGE	43.4 AF	8	2	20 HARLA	07/20/1967	A 11203	
SAPPA CREEK RAVINE, TRIB. TO									
CLARENCE GERD, STAMFORD	GERD RESERVOIR	STORAGE	54 AF	34	2	21 FURNA	02/29/1940	A 3099	
SAUL RESERVOIR									
WILLIAM L. SAUL, SUPERIOR	PUMP	STOR-ONLY		33	1	6 NUCKO	08/23/1951	A 4957	
SCHIERMEYER RESERVOIR									
FRED H. SCHIERMEYER, NELSON	PUMP	STOR-ONLY		21	2	7 NUCKO	02/04/1972	A 12499	
SCHOOL CREEK									
WALLACE R. BROEKER, ORLEANS	PUMP	IRRIG.	.17 24	3	20	HARLA	09/ 3/1952	A 5021	A
MINNICK AND MINNICK, RIVERTON	PUMP	IRRIG.	.51 9	1	13	FRANK	08/15/1974	A 13148	
SPRING CREEK									
TWIN LAKES COMPANY, BENKELMAN	TWIN LAKES	STORAGE	7 AF	34	2	38 DUNDY	04/16/1930	A 2133	A
JIMMIE D. BANEY, BENKELMAN	PUMP	IRRIG.	1.97 27	2	38	DUNDY	12/19/1952	A 5116	
WILBER W. BORCHERT, EVANS, COLORADO	PUMPS	IRRIG.	.40 13	1	38	DUNDY	06/ 7/1954	A 6358	
MADDUX CATTLE COMPANY, WAUNETA	PUMP	IRRIG.	1.17 35	7	37	CHASE	08/20/1954	A 6629	
MADDUX CATTLE COMPANY, WAUNETA	PUMP	IRRIG.	1.76 35	7	37	CHASE	04/25/1955	A 7408	
RHOADS AND RHOADS, BENKELMAN	BORCHERT CANAL	IRRIG.	.14 19	1	37	DUNDY	04/28/1961	A 9932	
BAKER AND PANKONIN, ENDERS	MCLAIN CANAL	IRRIG.	1.40 28	7	37	CHASE	09/24/1894	D 65	
MADDUX CATTLE COMPANY, WAUNETA	PUMP	IRRIG.	1.03 34	7	37	CHASE	09/24/1894	D 65R	
BASIL D. BENTZ, IMPERIAL	CHASE CO LAND & LIVESTOCK CANAL NO. 6	IRRIG.	2.00 13	7	38	CHASE	01/28/1895	D 76	
BASIL D. BENTZ, IMPERIAL	CHASE CO LAND & LIVESTOCK CANAL NO. 5	IRRIG.	1.50 14	7	38	CHASE	01/29/1895	D 77	
BASIL D. BENTZ, IMPERIAL	CHASE CO LAND & LIVESTOCK CANAL NO. 3	IRRIG.	1.71 14	7	38	CHASE	01/29/1895	D 78	

SPRING CREEK												
BASIL D. BENTZ, IMPERIAL	CHASE CO LAND & LIVESTOCK CANAL NO. 4	IRRIG.	.91	14	7	38	CHASE	06/27/1895	A	56		
BASIL D. BENTZ, IMPERIAL	CHASE CO LAND & LIVESTOCK CANAL NO. 1	IRRIG.	.70	4	7	38	CHASE	06/27/1895	A	57		
SPRING CREEK												
HAROLD BROWN, HOLDREGE	PUMP	IRRIG.	.08	15	3	20	HARLA	06/09/1943	A	3617	A	
LEON E. JOHNSON, OXFORD	PUMPS	IRRIG.	1.29	3	3	20	HARLA	04/19/1961	A	9928		
CLIFFORD C. MOODY, WAUNETA	PUMPS	IRRIG.	1.41	12	6	36	CHASE	06/13/1961	A	9945		
ARNOLD SCHOEN, OXFORD	PUMP	IRRIG.	.55	21	4	20	HARLA	02/28/1967	A	11052		
WINKLER AND COLLISON, HOLDREGE	PUMP	IRRIG.	.75	21	5	20	PHLEP	09/28/1971	A	12389		
R. DOUGLAS YORK, OXFORD	PUMP	IRRIG.	1.19	9	4	20	HARLA	08/15/1973	A	12921		
KENNETH C. BROEKER, ORLEANS	PUMP	IRRIG.	.50	4	4	20	HARLA	03/02/1976	A	14070		
SPRING CREEK, TRIB. TO												
CON-ORA FARMS, INC., BERTRAND	PUMP	IRRIG.			10	6	21	PHLEP	02/15/1977	A	14721	*
SPRING CREEK, RAVINE, TRIB. TO												
DONALD L. TEEL, MAYWOOD	TEEL RESERVOIR	STORAGE										
STINKING WATER CREEK			190	AF	32	7	30	FRONT	08/01/1956	A	8712	A
BASIL D. BENTZ, IMPERIAL												
	CHASE CO LAND & LIVESTOCK CANAL NO. 2	IRRIG.	2.86	10	7	38	CHASE	03/10/1894	D	57		
GALE MALONE, PALISADE	PUMP	IRRIG.	.95	15	5	34	HAYES	10/ 5/1939	A	2981		
GALE MALONE, PALISADE	PUMP	IRRIG.	.36	15	5	34	HAYES	04/15/1940	A	3136		
ANDERSON AND SCOTT, HOLDREGE	PUMP	IRRIG.	1.40	25	5	34	HAYES	09/28/1943	A	3656		
ASHMORE AND MOORE, LINCOLN	PUMP	IRRIG.	1.60	25	5	34	HAYES	03/ 8/1950	A	4615		
MORTON L. RUNDBACK, PALISADE	PUMPS	IRRIG.	2.17	25	5	34	HAYES	07/22/1952	A	4994		
ARTHUR J. NEUMAN, WAUNETA	PUMP	IRRIG.	.75	27	6	35	HAYES	08/31/1953	A	5521		
W. E. CANNADY, MADRID	PUMP	IRRIG.	1.73	8	5	34	HAYES	10/ 3/1953	A	5622		
FOREST HANNA, WAUNETA	PUMP	IRRIG.	1.17	21	6	35	HAYES	11/ 9/1953	A	5712		
GRACE IRVINE HETHERINGTON, HAMLET	PUMP	IRRIG.	5.33	6	5	34	HAYES	12/ 9/1954	A	6880		
BDB L. NEWMAN, LITTLETON, COLORADO	PUMP	IRRIG.	1.01	36	6	35	HAYES	05/ 3/1955	A	7436		
DARREL DONALD TAYLOR, HAMLET	PUMP	IRRIG.	.38	1	5	35	HAYES	07/22/1955	A	7792		
PETSCH AND PETSCH, BRIGHTON, COLORADO	PUMP	IRRIG.	.45	25	5	34	HAYES	08/ 5/1955	A	7872		
A. W. HOFF ESTATE, WAUNETA	PUMP	IRRIG.	.64	18	6	35	HAYES	08/16/1955	A	7944		
WODDROW MOODY, WAUNETA	PUMP	IRRIG.	1.23	7	6	35	HAYES	09/ 9/1955	A	8116		
A. W. HOFF, WAUNETA	PUMP	IRRIG.	.26	18	6	35	HAYES	12/13/1956	A	9037		
STINKING WATER CREEK, NORTH BRANCH												
R. L. GLOY, WAUNETA	PUMP	IRRIG.	1.10	34	8	36	CHASE	03/24/1954	A	6086	A*	
MRS. MILDRED WHITMAN, ELSIE	PUMP	IRRIG.	1.83	8	8	36	CHASE	04/19/1954	A	6232		
FLOYD LOVITT, WAUNETA	PUMP	IRRIG.	3.17	11	7	36	CHASE	07/07/1954	A	6411		
EVA N. MADDEX, WAUNETA	PUMP	IRRIG.	.59	24	7	36	CHASE	08/10/1954	A	6577		
LARRY COLLINS ESTATE, WAUNETA	PUMP	IRRIG.	2.77	11	7	36	CHASE	12/30/1954	A	6949		
FLOYD LOVITT, WAUNETA	LOVITT RESERVOIR	STORAGE			11	7	36	CHASE	07/21/1955	A	7791	*
L. J. LOVITT ESTATE, WAUNETA	PUMP	IRRIG.	2.31	2	7	36	CHASE	08/23/1955	A	7977		
OSLER AND OSLER, IMPERIAL	PUMP	IRRIG.	1.92	8	8	36	CHASE	06/13/1956	A	8610		
FAY FANNING, WAUNETA	PUMP	IRRIG.	1.20	26	7	36	CHASE	05/21/1962	A	10061		
STRUNK(MEDICINE CREEK) RESERVOIR-SEE ENDERS RESERVOIR, ET AL.												
U. S. BUREAU OF RECL., DENVER, COLORADO	SEE CANALS UNDER ENDERS RESERVOIR	SUPP. I.										
								04/16/1954	A	6225A	*	

WATER RIGHTS DATA  
CLAIMS AND APPLICATIONS BY STREAMS IN DIVISION NO. 1B

98

SOURCE APPROPRIATOR AND ADDRESS	CARRIER	USE TO WHICH APPLIED	PROVI. GRANT CFS	LOCATION			DATE OF PRIORITY	DCKET/ APPLI. NUMBER	FOOT NOTE
				S	T	R COUNTY			
SUGHROUE RESERVOIR SUGHROUE AND SUGHROUE, STOCKVILLE SWANSON LAKE, SEE ENDERS RESERVOIR, ET AL. U. S. BUREAU OF RECL., DENVER, COLORADO	PUMP  SEE CANALS UNDER ENDERS RESERVOIR	STOR-ONLY  SUPP. I.		7	5	27 FRONT	05/04/1976  04/16/1954	A 14209  A 6225A	  *
THOMPSON CREEK JAY R. ZIEGLER, RIVERTON HOLMBERG AND HOLMBERG, RIVERTON CLARENCE H. LAMMERS THOMAS E. RUSSELL, RIVERTON THOMAS E. RUSSELL, RIVERTON WILLIAM A. GOOSIC, III, RIVERTON ELTON KUGLER, RIVERTON	PUMP PUMP PUMP PUMP PUMP PUMP PUMP	IRRIG. IRRIG. IRRIG. IRRIG. IRRIG. IRRIG. IRRIG.	.73 .11 .63 .93 1.14 35 15	27 10 27 22 15 2 2	2 2 2 2 2 2 2	13 FRANK 13 FRANK 13 FRANK 13 FRANK 13 FRANK 13 FRANK 13 FRANK	01/16/1935 07/24/1953 04/26/1957 07/18/1974 07/18/1974 01/09/1976 02/10/1978	A 2505 A 5408 A 9470 A 13084 A 13085 A 13929 A 15180	     * *
THOMPSON CREEK, EAST BRANCH LEONARD YELKEN, RIVERTON THOMPSON CREEK, WEST BRANCH NOBLE JOHNSON, UPLAND VICTOR SCHURMAN, FRANKLIN MRS. MDTJIE CASPER, HILDRETH EDWARD H. DALLMAN FARMS LTD., FRANKLIN LOSCHEN FARMS, INC., WILCOX HAROLD ADAM, FRANKLIN ADAM AND FETGER, FRANKLIN FRANK ROHNKE, FRANKLIN	PUMP PUMP PUMP PUMP PUMP PUMP PUMP PUMP PUMP PUMP	IRRIG. IRRIG. IRRIG. IRRIG. IRRIG. IRRIG. IRRIG. IRRIG. IRRIG. IRRIG.	.35 .71 .43 1.43 .84 10 13 15 24	4 1 11 32 13 4 3 3 3 3	2 3 2 5 3 15 15 15 15 15	13 FRANK 15 FRANK 14 FRANK 15 KEARN 15 FRANK 15 FRANK 15 FRANK 15 FRANK 15 FRANK 15 FRANK	07/21/1953 07/02/1969 04/11/1975 02/18/1976 09/16/1976 01/27/1977 02/08/1977 02/08/1977 08/10/1978	A 5403 A 11744 A 13547 A 14039 A 14669 A 14661 A 14696 A 14697 A 15313	          *
TURKEY CREEK LORAN FISHER, JR., EDISON LOWELL T. R. COAKLEY, EDISON DOYLE F. DAWSON, EDISON LORAN FISHER, JR., EDISON C. K. MOUSEL, EDISON LORAN FISHER, JR., EDISON NELLIE HUNT, EDISON C. K. MOUSEL, ARAPAOE	PUMP PUMP PUMP PUMP PUMP PUMP PUMP PUMP	IRRIG. IRRIG. IRRIG. IRRIG. STOCK IRRIG. IRRIG. IRRIG.	.05 .45 .43 .18 24 .63 12 36	13 13 2 13 5 12 4 5	4 4 4 4 22 4 4 22	22 FURNA 22 FURNA 22 FURNA 22 FURNA 22 GOSPE 22 FURNA 22 FURNA 22 GOSPE	03/16/1951 11/28/1952 04/ 6/1954 06/18/1954 08/18/1955 04/ 1/1963 10/03/1974 01/17/1977	A 4822 A 5090 A 6164 A 6367 A 7952 A 10166 A 13217 A 14643	A        *
TURKEY CREEK (FOOT NOTE A) BRADLEY AND BRADLEY, NAPONEE RUTH KINSEY, NAPONEE BRADLEY AND BRADLEY, NAPONEE DALLAS L. HARING, NAPONEE	PUMP PUMP PUMP PUMP	IRRIG. IRRIG. IRRIG. IRRIG.	.33 .13 .08 .68	4 20 4 29	1 2 1 2	16 FRANK 16 FRANK 16 FRANK 16 FRANK	07/25/1940 11/15/1948 05/28/1949 03/ 2/1951	A 3216 A 4365 A 4475 A 4815	A    

REPORT OF THE

TURKEY CREEK (FOOT NOTE A)													
DALLAS L. HARING, NAPONEE	PUMP	IRRIG.	.45	29	2	16	FRANK	12/15/1954	A	6915			
DELTON JOHNSON, NAPONEE	PUMP	IRRIG.	1.18	32	2	16	FRANK	09/28/1966	A	10960	K		
MILFORD SUNDQUIST, REPUBLICAN CITY	PUMP	IRRIG.	.30	28	3	17	HARLA	05/13/1968	A	11421			
ARLD G. LIPPSTREU, ALMA	PUMP	IRRIG.	1.05	2	3	18	HARLA	05/11/1970	A	11936			
MENNENGA AND MENNENGA, HOLDREGE	PUMP	IRRIG.	.37	16	4	18	HARLA	03/21/1972	A	12558			
MRS. ESTHER D. FERDINAND, HOLDREGE	PUMP	IRRIG.	.37	8	4	18	HARLA	02/13/1973	A	12804			
ADAM DIERKING, NAPONEE	PUMP	IRRIG.	1.61	29	2	16	FRANK	01/13/1975	A	13355			
BUSY B RANCH, HOLDREGE	PUMPS	IRRIG.	4.40	5	4	18	HARLA	12/22/1975	A	13914			
DELMER BRADLEY, NAPONEE	PUMP	IRRIG.	.30	4	1	16	FRANK	04/07/1976	A	14166			
DELMER BRADLEY, NAPONEE	PUMP	A-3216	.23	4	1	16	FRANK	04/07/1976	A	14166	C		
DELMER BRADLEY, NAPONEE	PUMP	A-4475	.05	4	1	16	FRANK	04/07/1976	A	14166	C		
RUTH KINSEY, FRANKLIN	PUMP	IRRIG.	1.77	20	2	16	FRANK	08/12/1976	A	14390			
TURKEY CREEK, TRIB. TO													
MRS. HAZEL F. GLADMAN, ALMA	GLADMAN RESERVOIR	STORAGE	7.03	AF	16	3	17	HARLA	04/11/1963	A	10173		
ROY W. PEARSON, HOLDREGE	PEARSON RESERVOIR	STORAGE	4.3	AF	31	6	19	PHELP	04/06/1972	A	12579		
LEWIS ARTZ, REPUBLICAN CITY	PUMP	IRRIG.	.79	17	3	17	HARLA	08/26/1974	A	13169			
TURKEY CREEK, DRY DRAW, TRIB. TO													
DEMPSEY W. MCNIEL, HOLDREGE	MCNIEL RESERVOIR	STORAGE	21.77	AF	4	4	18	HARLA	07/30/1962	A	10091		
TWIN CREEK													
FLOYD E. EHRKE, STAMFORD	EHRKE RESERVOIR NO. 1	STORAGE	20	AF	28	2	20	HARLA	05/23/1972	A	12634		
FLOYD E. EHRKE, STAMFORD	EHRKE RESERVOIR NO. 2	STORAGE	30	AF	28	2	20	HARLA	05/23/1972	A	12634		
VALLEY HOME CREEK													
WILLIAM L. SAUL, SUPERIOR	SAUL RESERVOIR	STORAGE	8	AF	33	1	6	NUCKO	08/ 9/1951	A	4897		
VAN CLEAVE RESERVOIR													
FURNAS COUNTY COMM., BEAVER CITY	FURNAS COUNTY CANAL	STOR-ONLY			7	2	22	FURNA	05/31/1945	A	3885		
VINEY CREEK													
NORRIS B. PEDERSEN, BLOOMINGTON	JAMES CANAL	IRRIG.	.21	28	2	15	FRANK	02/28/1935	A	2521			
NORRIS B. PEDERSEN, BLOOMINGTON	JAMES RESERVOIR	STORAGE	22	AF	28	2	15	FRANK	09/28/1935	A	2559		
NORRIS B. PEDERSEN, BLOOMINGTON	JAMES RESERVOIR	STORAGE	13	AF	28	2	15	FRANK	06/25/1946	A	3920		
WALNUT CREEK													
CLARENCE A. TALKINGTON, INAVALE	PUMP	IRRIG.	1.41	32	1	12	WEBST	04/20/1971	A	12227	K		
DENNIS D. HOLTZEN, INAVALE	PUMP	IRRIG.	.21	29	1	12	WEBST	02/25/1972	A	12522	K		
RONALD L. NELSSON, INAVALE	PUMP	IRRIG.	.29	1	12	WEBST	03/12/1976	A	14091	*			
CLARENCE A. TALKINGTON, INAVALE	TALKINGTON RESERVOIR NO	1STORAGE	32	1	12	WEBST	08/15/1978	A	15315	*			
CLARENCE A. TALKINGTON, INAVALE	PUMP	SUPP I	32	1	12	WEBST	08/15/1978	A	15316	*			
CLARENCE A. TALKINGTON, INAVALE	TALKINGTON RESERVOIR NO	2STORAGE	33	1	12	WEBST	08/15/1978	A	15317	*			
CLARENCE A. TALKINGTON, INAVALE	PUMP	SUPP I	33	1	12	WEBST	08/15/1978	A	15318	*			
CLARENCE A. TALKINGTON, INAVALE	TALKINGTON RESERVOIR NO	3STORAGE	33	1	12	WEBST	08/15/1978	A	15319	*			
CLARENCE A. TALKINGTON, INAVALE	PUMP	SUPP I	33	1	12	WEBST	08/15/1978	A	15320	*			
UPPER MEDICINE CREEK STRUCTURE 410													
MIDDLE REPUBLICAN NRD, CURTIS	PUMP	STOR ONLY			29	8	29	FRONT	04/04/1977	A	14882	*	
WORTHMAN CREEK Ravine, TRIB. TO													
WM. SINDT, FRANKLIN	SINDT RESERVOIR	STORAGE	115	AF	14	1	14	FRANK	10/30/1944	A	3780		
ZYSSET RESERVOIR													
MERVIN ZYSSET, FARNAM	PUMP	STOR-ONLY			17	6	26	FRONT	11/06/1972	A	12760		



WATER RIGHTS DATA  
CLAIMS AND APPLICATIONS BY STREAMS IN DIVISION NO. 1C

100

SOURCE APPROPRIATOR AND ADDRESS	CARRIER	USE TO WHICH APPLIED	PROVI. GRANT		LOCATION			DATE OF PRIORITY	DOCKET/ APPLI. NUMBER	FOOT NOTE
			CFS		S	T	R COUNTY			
ASH CREEK, TRIB. TO JACK PEIL, BLUE HILL	PUMP	IRRIG.	.84	21	5	10	ADAMS	04/25/1972	A 12608	
BALLS BRANCH FRANKLIN B. KYKER, LINCOLN	PUMPS	IRRIG.	.29	35	2	1	THAYR	05/ 9/1956	A 8554	
ADDOLPH HELLER, REYNOLDS	PUMP	IRRIG.	.54	34	2	1	THAYR	07/05/1972	A 12677	
BEAR CREEK (SANDY CR., BIG, TRIB. TO)										
RUTH E. CREELEY, WAHOO	PUMP	IRRIG.	3.59	21	4	3	THAYR	02/21/1957	A 9235	
MARIE R. GRIFFITH, CARLETON	PUMP	IRRIG.			5	4	THAYE	07/28/1977	A 15058	*
BENSON RESERVOIR EVERETT L. BENSON, SHICKLEY	PUMP	STOR-ONLY			36	6	CLAY	03/ 7/1963	A 10156	
BLUE RIVER, LITTLE NEBRASKA GAME AND PARKS COMMISSION, LINCOLN	CRYSTAL RESERVOIR	STORAGE	32	AF	27	6	10 ADAMS	08/17/1912	A 1219	
MERLE L. ANDERSON, Ayr	PUMP	IRRIG.	1.01	28	6	10	ADAMS	02/23/1927	A 1904	
JACK B. HUBBELL, DEWEESE	LOGAN CANAL	IRRIG.	1.88	34	5	7	CLAY	03/ 7/1927	A 1907	
CITY OF FAIRBURY, FAIRBURY	FAIRBURY PLANT	POWER	16.70	15	2	2E	JEFFR	10/22/1927	A 1963	
HARRY G. SCHARDT, HEBRON	PUMPS	IRRIG.	.89	29	3	3	THAYR	08/ 4/1930	A 2152	
RAY V. KARNATZ, DAVENPORT	PUMP	IRRIG.	.46	20	3	4	THAYR	02/24/1931	A 2193	
GEORGE H. HEINRICHS, ET AL., HEBRON	PUMP	IRRIG.	1.60	26	3	4	THAYR	03/10/1931	A 2194	
HARRY K. ZWEIFEL, FAIRBURY	PUMP	IRRIG.	.25	9	2	2E	JEFFR	07/25/1932	A 2277	
ALVIN G. PAUS, FAIRFIELD	PUMP	IRRIG.	.22	16	5	8	CLAY	05/15/1933	A 2321	
JOHN L. SCROGGIN, OAK	PUMP	IRRIG.	1.31	1	3	6	NUCKL	06/ 2/1934	A 2394	
IRVIN E. DAVIS, FAIRFIELD	PUMP	IRRIG.	.66	15	5	8	CLAY	06/ 5/1934	A 2399	
DEE JOHNSTON, OAK	PUMP	IRRIG.	1.14	8	3	5	NUCKL	08/13/1934	A 2460	
ALVA J. OSTRANDER, ENDICOTT	PUMP	IRRIG.	.43	6	1	3E	JEFFR	11/ 3/1934	A 2491	
JOE LA BASS, FAIRBURY	PUMP	IRRIG.	.22	24	3	1E	JEFFR	02/20/1935	A 2517	
BARTLETT AND LINDGREN, EDGAR	PUMPS	IRRIG.	.08	19	4	6	NUCKL	08/ 7/1935	A 2553	
DON GERDES, HEBRON	PUMP	IRRIG.	.93	9	2	2	THAYR	01/25/1937	A 2682	
F. W. MCKENZIE, HEBRON	PUMPS	IRRIG.	.30	36	3	3	THAYR	11/ 2/1937	A 2799	
F. W. MCKENZIE, HEBRON	PUMPS	IRRIG.			1	2	3 THAYR	11/ 2/1937	A 2799	
JOE LA BASS, FAIRBURY	POWELL RESERVOIR	STORAGE	74	AF	24	3	1E JEFFR	05/10/1940	A 3153	
ROY C. BLAUVELT, SUPERIOR	PUMP	IRRIG.	.29	18	4	6	NUCKL	08/31/1940	A 3247	
MRS. DORIS E. SCHUMACHER, OAK	PUMP NO. 2	IRRIG.	1.61	7	3	5	NUCKL	10/27/1941	A 3524	
JOHN L. SCROGGIN, OAK	PUMP	IRRIG.	.53	1	3	6	NUCKL	10/27/1941	A 3524R	
SCROGGIN AND SCROGGIN, OAK	PUMP NO. 3	IRRIG.	2.51	17	3	5	NUCKL	09/ 1/1942	A 3585	
CARL MEFFORD, Ayr	PUMP	IRRIG.	.28	30	6	9	ADAMS	09/ 6/1946	A 3953	
MRS. I. D. GARTRELL, CLAY CENTER	PUMP	IRRIG.	.30	34	5	7	CLAY	09/21/1946	A 3966	
A. C. JONES, NORA	PUMP	IRRIG.	.89	12	4	7	NUCKL	01/29/1947	A 4028	

REPORT OF THE



WATER RIGHTS DATA  
CLAIMS AND APPLICATIONS BY STREAMS IN DIVISION NO. 1C

SOURCE APPROPRIATOR AND ADDRESS	CARRIER	USE TO WHICH APPLIED	PROVI. GRANT CFS	LOCATION			DATE OF PRIORITY	DOCKET/ APPLI. NUMBER	FOOT NOTE
				S	T	R COUNTY			
BLUE RIVER, LITTLE									
PAUL BUCHLI, ALEXANDRIA	PUMP	IRRIG.	1.20	24	3	1 THAYR	03/11/1957	A 9323	
MRS. VERLE MOORE, ET AL., OAK	PUMP	IRRIG.	1.60	16	3	5 NUCKL	03/11/1957	A 9325	
DARWIN STERKEL, EDGAR	PUMP	IRRIG.	1.14	21	4	6 NUCKL	03/19/1957	A 9372	
LYON AND MYERS, NELSON	PUMP	IRRIG.	2.58	20	4	6 NUCKL	03/27/1957	A 9408	
MERLE L. BEETLEY, FAIRBURY	PUMP	IRRIG.	.14	15	2	2E JEFFR	07/10/1957	A 9528	
CITY OF FAIRBURY, FAIRBURY	PUMP	IRRIG.	1.01	22	2	2E JEFFR	07/10/1957	A 9529	
JOHN DDONGLINGER, HEBRON	PUMP	IRRIG.	1.16	11	2	2 THAYR	03/ 3/1958	A 9599	
ORVILLE TROUDT, DEWESE	PUMP	IRRIG.	.36	3	4	7 NUCKL	02/16/1960	A 9796	
MARVIN SCHOEN, FAIRBURY	PUMP	IRRIG.	1.41	21	3	1E JEFFR	03/20/1961	A 9912	
SCHUMACHER AND SCROGGIN, OAK	PUMPS	A-3524R	1.62	12	3	6 NUCKL	07/18/1961	A 9953	C
SCHUMACHER AND SCROGGIN, OAK	PUMPS	A-3524	.53	7	3	5 NUCKL	07/18/1961	A 9953	C
SCHUMACHER AND SCROGGIN, OAK	PUMP	IRRIG.	1.78	1	3	6 NUCKL	07/18/1961	A 9954	
SCROGGIN AND SCROGGIN, OAK	PUMP	A-3585	2.51	17	3	5 NUCKL	07/18/1961	A 9955	C
LITTLE BLUE IRRIG. DISTRICT, GLADSTONE	GLADSTONE CANAL	IRRIG.		35	3	1 THAYR	10/ 3/1961	A 9986	*
LITTLE BLUE IRRIG. DISTRICT, GLADSTONE	RUSKIN AREA CANAL SYSTEM	IRRIG.		19	4	6 NUCKL	10/ 3/1961	A 9987	*
HENRY A. MEYER, HERRON	PUMP	IRRIG.	1.16	28	3	3 THAYR	10/ 9/1962	A 10113	
H. LOUIS MEYER, DAVENPORT	PUMP	IRRIG.	1.60	19	3	4 THAYR	01/10/1964	A 10274	
GORDON F. SHUCK, EDGER	PUMP	IRRIG.	1.74	29	4	6 NUCKL	03/27/1964	A 10336	
EDWARD J. LIPOVSKY, FAIRFIELD	PUMP	A-4296	1.09	23	5	8 CLAY	04/15/1964	A 10352	C
FEREBOE AND PETERSON, HASTINGS	PUMP	IRRIG.	1.24	18	4	6 NUCKL	06/ 8/1964	A 10382	
WILSON E. HARDY, III, FAIRBURY	PUMP	A-8453	.50	9	1	3E JEFFR	07/ 9/1964	A 10392	C
WILSON E. HARDY, III, FAIRBURY	PUMP	IRRIG.	.08	9	1	3E JEFFR	07/ 9/1964	A 10392	
JEWELL L. BUCHLI, ALEXANDRIA	PUMP	IRRIG.	1.96	35	3	1 THAYR	07/20/1964	A 10395	
RAYMOND W. MAU, ALEXANDRIA	PUMP	IRRIG.	1.44	25	3	1 THAYR	07/27/1964	A 10401	
RDY C. BLAUVELT, SUPERIOR	PUMP	IRRIG.	.61	18	4	6 NUCKL	08/ 6/1964	A 10419	
LYON AND MYERS, BEATRICE	PUMP	IRRIG.	2.48	19	4	6 NUCKL	11/12/1964	A 10468	
BANAHAN BROTHERS, STEELE CITY	PUMP	IRRIG.	1.81	13	1	3E JEFFR	12/28/1964	A 10491	
BERNARD F. WIEDEL, HEBRON	PUMP	IRRIG.	.86	1	2	3 THAYR	01/20/1965	A 10516	
DARWIN STERKEL, EDGAR	PUMP	IRRIG.	1.87	21	4	6 NUCKL	02/ 5/1965	A 10526	
HEBRON HI PRO PORK PRODUCERS, INC., HEBRON	PUMP	STORAGE	1.64	AF	1	2 3 THAYR	03/22/1965	A 10576	
K. & W. POLLED HEREFORDS, GENEVA	PUMP	IRRIG.	.76	10	2	2 THAYR	12/ 2/1965	A 10724	
HARRY WIEDEL, BELVIDERE	PUMP	IRRIG.	.33	23	3	1 THAYR	04/15/1966	A 10832	
RALPH SCHARDT, HEBRON	PUMP	IRRIG.	1.01	20	3	3 THAYR	06/20/1966	A 10868	
ROBERT J. KRAKOW, HEBRON	PUMP	IRRIG.	.63	1	2	2 THAYR	03/ 8/1967	A 11066	
ROBERT J. KRAKOW, HEBRON	PUMP	IRRIG.	1.16	11	2	2 THAYR	03/ 8/1967	A 11067	
KATHERINE A. GILL, STEELE CITY	PUMP	IRRIG.	.73	11	1	3E JEFFR	04/11/1967	A 11098	



WATER RIGHTS DATA  
CLAIMS AND APPLICATIONS BY STREAMS IN DIVISION NO. 1C

104

SOURCE APPROPRIATOR AND ADDRESS	CARRIER	USE TO WHICH APPLIED	PROVI. GRANT CFS	LOCATION			DATE OF PRIORITY	DOCKET/ APPLI. NUMBER	FOOT NOTE
				S	T	R COUNTY			
BLUE RIVER, LITTLE, TRIB. TO ELLIOTT N. JAGELS, DAVENPORT	JAGELS RESERVOIR	STORAGE	49.7 AF 1	3	5	NUCKL	06/13/1967	A 11170	
VIVAN D. DROHMAN, DESHLER	DROHMAN RESERVOIR	STORAGE	22.0 AF 25	3	5	NUCKL	02/27/1969	A 11657	
RUDDOLPH J. HABA, GLENVIL	HABA RESERVOIR	STORAGE	10.64 AF 19	5	8	CLAY	08/ 8/1969	A 11763	
WAYNE H. JAGELS, DAVENPORT	PUMP	IRRIG.	.66 36	4	5	NUCKL	05/20/1970	A 11944	
RONALD SKALKA, DENESEE	RONALD SKALKA RESERVOIR	STORAGE	107.8 AF 8	4	7	NUCKL	06/ 2/1970	A 11952	
HAROLD R. FISCHER, HEBRON	FISCHER RESERVOIR	STORAGE	41.5 AF 24	2	2	THAYR	06/16/1970	A 11974	
LLOYD H. DANA, FAIRFIELD	PUMP	IRRIG.	2.21 31	6	7	CLAY	08/ 3/1970	A 12043	
DUANE OCHSNER, ROSELAND	PUMP	IRRIG.	.31 13	6	11	ADAMS	05/13/1971	A 12259	
MOYN KEIM, DAVENPORT	PUMP	IRRIG.	.20 2	3	5	NUCKL	07/02/1971	A 12311	
MYRON KEIM, RICHMOND, VIRGINIA	PUMP	IRRIG.	2.01 10	3	5	NUCKL	07/02/1971	A 12312	
RITA JACOBSEN, SHAFTER, CALIFORNIA	PUMP	IRRIG.	4.46 5	4	6	NUCKL	07/15/1971	A 12323	
LLELAND D. FRICKEY, ROSELAND	PUMP	IRRIG.	3.47 18	6	10	ADAMS	08/17/1971	A 12354	
ANNE SCHROEDER, DAVENPORT	PUMP	IRRIG.	.36 2	3	5	NUCKL	09/08/1971	A 12375	
MRS. FERN LOWERY, OAK	PUMP	IRRIG.	.60 5	3	5	NUCKL	10/05/1971	A 12393	
MRS. FERN LOWERY, OAK	PUMP	IRRIG.	.24 8	3	5	NUCKL	10/05/1971	A 12394	
MRS. MARY MAZOUR, NELSON	MAZOUR-SCHROEDER RES.	STORAGE	23.1 AF 31	4	5	NUCKL	10/18/1971	A 12402	
CHRISTENSEN AND CHRISTENSEN, CAMPBELL	PUMP	IRRIG.	2.29 14	5	12	ADAMS	01/24/1972	A 12492	
RYAL W. REIS, ROSELAND	PUMP	IRRIG.	1.36 19	6	10	ADAMS	03/08/1972	A 12533	
DEAN KEIM, DAVENPORT	PUMP	IRRIG.	2.26 27	4	5	NUCKL	03/15/1972	A 12552	
GARY L. PARR, ROSELAND	PUMP	IRRIG.	.66 34	6	11	ADAMS	03/28/1972	A 12566	
BERNARD PARR, ROSELAND	PUMP	IRRIG.	.49 16	6	11	ADAMS	07/11/1972	A 12684	
RICHARD KLEIN, ROSELAND	PUMP	IRRIG.	.73 23	6	11	ADAMS	08/04/1972	A 12707	
HANICH AND HANICH, BLUE HILL	PUMP	IRRIG.	.27 27	6	11	ADAMS	02/14/1973	A 12810	
JACK D. JENSEN, ROSELAND	JENSEN RESERVOIR	STORAGE	6.9 AF 14	5	12	ADAMS	05/30/1973	A 12874	
WALTER DEAN McMULLEN, FAIRBURY	PUMP	IRRIG.	.39 22	2	2E	JEFFR	06/21/1973	A 12890	
MILTON A. OLSON, HASTINGS	RESERVOIR	STORAGE	36.6 AF 33	5	14	KEARN	11/06/1973	A 12957	
BOYD JONES, EDGAR	BOYD JONES RESERVOIR	STORAGE	40.6 AF 13	4	7	NUCKL	06/10/1974	A 13046	
LAMOINE SMIDT, GLENVIL	PUMP	IRRIG.	1.70 32	6	9	ADAMS	09/13/1974	A 13202	
MRS. NOVA WILLIAMS, DOWNEY, CALIFORNIA	PUMP	IRRIG.	1.63 20	4	5	NUCKL	09/17/1974	A 13205	
EDWARD TRAUSCH AND GARY TRAUSCH, JUNIATA	TRAUSCH BROS. RESERVOIR	STORAGE	16.5 AF 8	6	10	ADAMS	11/25/1974	A 13287	
NORBERT SCHROEDER, DAVENPORT	SCHROEDER RESERVOIR	STORAGE	26.3 AF 2	3	5	NUCKL	06/13/1975	A 13622	
THAYER COUNTY, HEBRON	HEBRON RESERVOIR	STORAGE	33.4 AF 31	3	2	THAYR	06/27/1975	A 13640	
MARIE WRIGHT, ROSELAND	PUMP	IRRIG.	.41 15	6	11	ADAMS	07/08/1975	A 13647	
DENNIS L. RIESE, ROSELAND	PUMP	IRRIG.	.74 24	6	11	ADAMS	01/09/1976	A 13928	
ED LIGHTNER, HASTINGS	PUMP	IRRIG.	.96 33	6	9	ADAMS	02/09/1976	A 13999	
NORBERT PARR, ROSELAND	PUMP	IRRIG.	.77 8	6	11	ADAMS	07/12/1976	A 14314	
RICHARD NEJEZCHLEB, FAIRFIELD	PUMP	IRRIG.		11	5	8 CLAY	11/15/1976	A 14556 *	

REPORT OF THE

BLUE RIVER, LITTLE, TRIB. TO ROBERT M. TRAUSCH, JUNIATA & WILLIAM STRASBERG, ROSELAND	ROBERT TRAUSCH ROAD STRUCTURE	STORAGE	18.9	AF	35	6	11	ADAMS	03/28/1977	A	14854	
SCROGGINS BROTHERS, OAK	PUMP	IRRIG.				9	3	5 NUCKO	04/18/1977	A	14908	*
RUSSELL SCHROEDER, OAK	PUMP	IRRIG.				11	3	6 NUCKO	05/20/1977	A	14950	*
BOYD JONES, EDGAR	JONES RESERVOIR	STORAGE	24.1	AF	7	4	6	NUCKO	07/18/1977	A	15035	
JAMES J. LIPOVSKY, FAIRFIELD	LIPOVSKY RESERVOIR	STORAGE	29.4	AF	19	5	7	CLAY	09/07/1977	A	15107	
ALBERT NEJEZCHLEB, FAIRFIELD	NEJEZCHLEB RESERVOIR	STORAGE	29.4	AF	14	5	8	CLAY	09/19/1977	A	15114	
ELMER TRAUSCH, HASTINGS	PUMP	IRRIG.				10	6	11 ADAMS	05/11/1978	A	15253	*
ELMER TRAUSCH, HASTINGS	ELMER TRAUSCH MULTI- PURPOSE	STORAGE	8.6	AF	10	6	11	ADAMS	05/11/1978	A	15254	
REHA MAROLF, ELM HURST, IL	MAROLF RESERVOIR	STORAGE				34	3	3 THAYE	08/28/1978	A	15331	*
BLUE RIVER, LITTLE, RAVINE, TRIB. TO F. A. MOUNTFORD, DAVENPORT	MOUNTFORD LAKE	STORAGE	49	AF	25	4	6	NUCKL	09/15/1960	A	9862	
BOWMAN CREEK	MILLER RESERVOIR	STORAGE	215.0	AF	23	1	2	THAYR	07/29/1964	A	10406	
LITTLE BLUE NRD, DAVENPORT	LAVARENTZ RESERVOIR	STORAGE	12.7	AF	22	1	2	THAYR	07/29/1964	A	10404	
BOWMAN CREEK, TRIB. TO	MUMM RESERVOIR	STORAGE	131.73	AF	34	1	2	THAYR	07/29/1964	A	10405	
LITTLE BLUE NRD, DAVENPORT												
LITTLE BLUE NRD, DAVENPORT												
BOWMAN SPRING BRANCH RESERVOIR 3-E												
LITTLE BLUE NRD, DAVENPORT	PUMP	STOR-ONLY				2	1	2 THAYR	08/14/1975	A	13735	
BUCKLEY CREEK												
CARL H. BARBER, FAIRBURY	PUMP	IRRIG.	.47		4	1	1E	JEFFR	03/18/1968	A	11377	
EMANUEL CERVENY, FAIRBURY	PUMP	IRRIG.	.57		10	1	1E	JEFFR	07/30/1968	A	11519	
LLOYD GARBER, FAIRBURY	PUMP	IRRIG.	1.07		12	1	1E	JEFFR	09/14/1971	A	12380	
BUCKLEY CREEK, TRIB. TO												
LITTLE BLUE NRD, DAVENPORT	DETENTION DAM	STORAGE	158.19	AF	18	2	1E	JEFFR	02/15/1966	A	10774	
LITTLE BLUE NRD, DAVENPORT	BUCKLEY CREEK RES. 3-A	STORAGE	160.1	AF	30	2	1E	JEFFR	05/ 5/1970	A	11932	
LITTLE BLUE NRD, DAVENPORT	BUCKLEY CREEK RES. 4-A	STORAGE	258.7	AF	22	2	1E	JEFFR	05/ 5/1970	A	11933	
LITTLE BLUE NRD, DAVENPORT	BUCKLEY CREEK RES. 3-F	STORAGE	128.2	AF	10	1	1E	JEFFR	05/ 5/1970	A	11934	
LITTLE BLUE NATURAL RESOURCES DISTRICT, DAVENPORT	DENISON PUMP	STOR ONLY				33	2	1 JEFFE	04/28/1977	A	14920	*
BUCKLEY CREEK, RESERVOIR 3-C												
LITTLE BLUE NRD, DAVENPORT	PUMP	STOR-ONLY				18	2	1E JEFFR	06/25/1969	A	11738	
BUFFALO CREEK, TRIB. TO												
CLARENCE SCHLIEP, FAIRFIELD	SCHLIEP RESERVOIR	STORAGE	4.2	AF	7	5	7	CLAY	05/11/1970	A	11937	
MARY LANNING HOSPITAL TRUST, HASTINGS	PUMP	IRRIG.	2.14		5	5	7	ADAMS	04/22/1971	A	12233	
ROBERT E. WATTS, DEWEESE	PUMP	IRRIG.	.54		21	5	7	CLAY	01/03/1972	A	12472	
LEONARD A. DANA, CLAY CENTER	PUMP	IRRIG.	1.13		6	5	7	CLAY	09/13/1972	A	12742	
DRA N. GLASS, FAIRFIELD	PUMP	IRRIG.	3.33		9	5	7	CLAY	03/27/1973	A	12840	
JOHN J. HAJNY, JR., FAIRFIELD	PUMP	IRRIG.	1.00		18	5	7	CLAY	05/06/1975	A	13573	
JOSEPH R. SKALKA, DEWEESE	SKALKA RESERVOIR	STORAGE	20	AF	21	5	7	CLAY	09/08/1976	A	14447	
MARION B. WOLFE, FAIRFIELD	PUMP	IRRIG.	2.19		22	5	7	CLAY	09/29/1976	A	14486	
GEORGE A. CROFT, INDEPENDENCE, MO	PUMP	IRRIG.				36	5	7 CLAY	06/20/1977	A	14986	*
MELVIN HOYT, FAIRFIELD	HOYT RESERVOIR	STORAGE	19.4	AF	25	5	7	CLAY	10/13/1977	A	15126	
CHRISTENSEN RESERVOIR												
ELMER CHRISTENSEN, MINDEN	PUMP	STOR-ONLY				19	5	13 KEARN	10/16/1973	A	12953	

WATER RIGHTS DATA  
CLAIMS AND APPLICATIONS BY STREAMS IN DIVISION NO. 1C

SOURCE APPROPRIATOR AND ADDRESS	CARRIER	USE TO WHICH APPLIED	PROVI. GRANT CFS	LOCATION			DATE OF PRIORITY	DOCKET/ APPLI. NUMBER	FOOT NOTE	
				S	T	R COUNTY				
CORMAN RESERVOIR EARL CORMAN, SUPERIOR	PUMP	STOR-ONLY		19	2	6 NUCKL	10/ 2/1962	A 10110		
COTTONWOOD CREEK CLAYTON D. LUKOW, HOLSTEIN	PUMP	IRRIG.	1.26	10	6	12 ADAMS	03/16/1973	A 12829		
COTTONWOOD CREEK, TRIB. TO SHURIGAR BROTHERS, KENESAW	SHURIGAR BROTHERS LAKE	STORAGE	128.0	AF	3	6	12 ADAMS	03/14/1968	A 11371	
CLAYTON D. LUKOW, HOLSTEIN	LUKOW RESERVOIR	STORAGE	23.1	AF	11	6	12 ADAMS	04/19/1974	A 13022	
PHILBERT L. BONIFAS, ROSELAND	PUMP	IRRIG.	1.57	29	6	11 ADAMS	07/21/1975	A 13663		
EUGENE HEMBURGER, JUNIATA	PUMP	IRRIG.	1.51	19	6	11 ADAMS	01/15/1976	A 13941		
CRYSTAL LAKE RESERVOIR NEBRASKA GAME AND PARKS COMMISSION, LINCOLN	CRYSTAL CANAL	IRRIG.	.70	27	6	10 ADAMS	08/17/1912	A 1526		
DROHMAN RESERVOIR VIVAN D. DROHMAN, DESILER	PUMP	STOR-ONLY		25	3	5 NUCKL	02/27/1969	A 11658		
DRY CREEK EUGENE J. WIEDEL, HEBRON	PUMP	IRRIG.	1.76	31	2	2 THAYR	08/14/1967	A 11223	A	
HERMAN DAGEFORDE, HEBRON	PUMP	IRRIG.	.39	12	1	3 THAYR	10/ 2/1967	A 11259		
ADOLPH GEHLE, CHESTER	PUMP	IRRIG.	2.09	15	1	3 THAYR	01/15/1968	A 11314		
CLINTON EASTON, HEBRON	PUMP	IRRIG.	.93	1	1	3 THAYR	06/26/1968	A 11462		
RAY H. TRUSS, CHESTER	PUMP	IRRIG.	.43	32	1	3 THAYR	09/18/1970	A 12081		
JOHN L. WEHRBEIN, HEBRON	PUMP	IRRIG.	.71	11	2	2 THAYR	05/04/1971	A 12247		
WILLIAM VORDERSTRASSE, ENID, OKLAHOMA	PUMP	IRRIG.	.55	10	1	3 THAYR	03/28/1972	A 12564		
ERMA VORDERSTRASSE, HEBRON	VORDERSTRASSE RESERVOIR	STORAGE		10	1	3 THAYR	08/17/1976	A 14403	*	
VORDERSTRASSE AND VORDERSTRASSE, HEBRON	VORDERSTRASSE RESERVOIR	STORAGE		10	1	3 THAYE	12/17/1976	A 14599	*	
DRY CREEK, TRIB. TO CHARLES HUBL, LAWRENCE	HUBL RESERVOIR	STORAGE	27.41	AF	9	4	8 NUCKL	10/16/1967	A 11262	A
WIEDEL AND WIEDEL, HEBRON	RIPPE RESERVOIR NO. 1	STORAGE	9.57	AF	36	2	3 THAYR	01/16/1968	A 11318	
GILKESON AND SAWYER, CHESTER	PUMP	IRRIG.	.56	32	1	3 THAYR	04/05/1971	A 12205		
JOHN W. HUBL, LAWRENCE	HUBL RESERVOIR	STORAGE	48.8	AF	3	4	8 NUCKL	05/25/1971	A 12279	
HENRY VIRUS, HEBRON	PUMP	IRRIG.	.71	4	1	2 THAYR	07/22/1974	A 13092		
EDWIN H. HOOPS, CHESTER	PUMP	IRRIG.	.29	28	1	3 THAYR	08/02/1974	A 13123		
DRY CREEK ALBERT SKALKA, JR., DEWEESE	PUMP	IRRIG.	5.14	31	5	7 CLAY	03/19/1976	A 14107	A	
EHLERS RESERVOIR GAYLORD EHLERS, DESHLER	EHLERS PUMP	SUPP I			3	2	4 THAYE	02/17/1977	A 14738	*
ELK CREEK MRS. FORIS E. SCHUMACHER, OAK	PUMPS	IRRIG.	.71	12	3	6 NUCKL	06/22/1957	A 9522		
WEHRMAN AND SON, NELSON	PUMP	IRRIG.	.54	24	3	8 NUCKL	12/ 8/1964	A 10483		





WATER RIGHTS DATA  
CLAIMS AND APPLICATIONS BY STREAMS IN DIVISION NO. 1C

108

SOURCE APPROPRIATOR AND ADDRESS	CARRIER	USE TO WHICH APPLIED	PROVI. GRANT CFS	LOCATION			DATE OF PRIORITY	DOCKET/ APPLI. NUMBER	FOOT NOTE
				S	T	R COUNTY			
LIPPITT RESERVOIR EDNA W. HUMPHRIES, LINCOLN	PUMP	STOR-ONLY	13	4	4	THAYR	09/16/1960	A 9969	
LUKOW RESERVOIR CLAYTON D. LUKOW, HOLSTEIN	LUKOW PUMP	STOR-ONLY	11	6	12	ADAMS	04/19/1974	A 13023	
CLAYTON D. LUKOW, HOLSTEIN	PUMP	STOR-ONLY	11	6	12	ADAMS	03/16/1976	A 14101	
MAZOUR RESERVOIR RICHARD MAZOUR, DEWEESE	PUMP	STOR-ONLY	21	4	7	NUCKO	08/08/1977	A 15070	*
MAZOUR-SCHROEDER RESERVOIR MARY MAZOUR, NELSON	PUMP	STOR-ONLY	31	4	5	NUCKL	11/04/1971	A 12418	
MOOREHOUSE CREEK RALPH A. HERZ, LAWRENCE	HERZ RESERVOIR	STORAGE	73.5 AF	29	4	8 NUCKL	07/10/1967	A 11196	
NEJEZCHLEB RESERVOIR ALBERT NEJEZCHLEB, FAIRFIELD	PUMP	STOR-ONLY	14	5	8	CLAY	10/24/1977	A 15132	*
NELSON RESERVOIR GILBERT NELSON, UPLAND	NELSON PUMP	STOR-ONLY	25	5	14	KEARN	02/26/1974	A 12988	
GARNET DALLMANN, MINDEN	DALLMANN PUMP	STOR-ONLY	25	5	14	KEARN	05/23/1974	A 13036	
OLSON RESERVOIR MILTON A. OLSON, HASTINGS	OLSON PUMP	STOR-ONLY	33	5	14	KEARN	01/03/1974	A 12967	
OX BOW CREEK, TRIB. TO DARRELL D. HARRINGTON, NELSON	HARRINGTON RESERVOIR	STORAGE	14.2 AF	30	4	6 NUCKL	04/12/1972	A 12585	
J. P. WEHRMAN, NELSON	WEHRMAN RESERVOIR	STORAGE	40.9 AF	8	3	6 NUCKO	04/17/1978	A 15239	
OX BOW CREEK RAVINE, TRIB. TO HAROLD E. RUTTMAN, NELSON	RUTTMAN RESERVOIR	STORAGE	27 AF	31	4	6 NUCKL	10/13/1959	A 9769	
PAWNEE CREEK D. W. GERHARD, LINCOLN	PUMP	IRRIG.	.64	15	7	10 ADAMS	08/30/1949	A 4508	
HARRY KOTHE, HASTINGS	PUMP	IRRIG.	.81	22	7	10 ADAMS	03/19/1957	A 9369	
RONALD R. DAVIS, BLUE HILL	PUMP	IRRIG.	.71	4	5	8 CLAY	10/ 6/1964	A 10450	
R. JOHN HARRENSTEIN, HASTINGS	PUMP	IRRIG.	.38	30	7	9 ADAMS	03/27/1970	A 11901	
STROMER AND STROMER, JUNIATA	PUMP	IRRIG.	.87	5	7	10 ADAMS	04/29/1970	A 11929	
GORDON C. LYNN, MCCOOK	PUMP	IRRIG.	.49	8	6	9 ADAMS	05/17/1971	A 12263	
MILTON LISIUS, JUNIATA	PUMP	IRRIG.	.91	22	8	11 ADAMS	07/27/1971	A 12334	
RUDOLPH J. HABA, GLENVILLE	PUMP	IRRIG.	1.97	5	5	8 CLAY	10/22/1971	A 12407	
LAHOINE SMIDT, GLENVIL	PUMP	IRRIG.	1.70	33	6	9 ADAMS	09/13/1974	A 13202	
DARREL L. STROMER, JUNIATA	PUMP	IRRIG.	1.13	31	8	10 ADAMS	03/24/1975	A 13490	
CLARENCE RUTT, HASTINGS	PUMP	IRRIG.	24	7	10	ADAMS	06/24/1977	A 14993	*
GARY KRAL, JUNIATA	PUMP	IRRIG.	23	8	11	ADAMS	02/15/1978	A 15183	*
CARL E. ANDERSON, JUNIATA	PUMP	IRRIG.	8	7	10	ADAMS	02/16/1978	A 15185	*
R. JOHN HARRENSTEIN, HASTINGS	PUMP	IRRIG.	25	7	10	ADAMS	03/08/1978	A 15199	*

REPORT OF THE

PAWNEE CREEK												
VERNON CROOK, JUNIATA	PUMP	IRRIG.		31	8	10	ADAMS	04/17/1978	A	15238	*	
PAWNEE CREEK, TRIB. TO												
NELLE O. SPRINGER, HASTINGS	PUMP	IRRIG.	.46	13	6	9	ADAMS	08/14/1969	A	11767		
MERLYN R. LAY, GLENVIL	PUMP	IRRIG.	2.14	16	6	9	ADAMS	01/23/1970	A	11855		
DARYL DCHSNER, GLENVIL	PUMP	IRRIG.	.86	35	7	9	ADAMS	04/ 1/1970	A	11912		
STROMER AND STROMER, JUNIATA	PUMP	IRRIG.	.70	5	7	10	ADAMS	04/29/1970	A	11930		
ALBERTUS N. LAY, FREMONT	PUMP	IRRIG.	.46	22	6	9	ADAMS	07/22/1970	A	12021		
ALBERTUS N. LAY, FREMONT	PUMP	IRRIG.	1.06	21	6	9	ADAMS	08/17/1970	A	12059		
HERMAN BOHLEN, GLENVIL	PUMP	IRRIG.	1.13	18	6	8	CLAY	11/06/1970	A	12108		
WESLEY W. MOHLING, HASTINGS	PUMP	IRRIG.	.64	25	6	9	ADAMS	04/30/1971	A	12154		
RUTH STROMER, HASTINGS	PUMP	IRRIG.	1.14	15	6	9	ADAMS	04/30/1971	A	12243		
MRS. MARIE DAMERELL, HASTINGS	PUMP	IRRIG.	.61	4	6	9	ADAMS	05/19/1971	A	12268		
HEYE AND HEYE, GLENVIL	PUMP	IRRIG.	1.31	35	7	9	ADAMS	05/21/1971	A	12273		
HARRINGTON LAND AND CATTLE COMPANY, GRAND ISLAND	PUMP	IRRIG.	.87	36	8	11	ADAMS	05/26/1971	A	12281		
MRS. MARIE AUGUSTIN, HASTINGS	PUMP	IRRIG.	.74	26	8	11	ADAMS	11/04/1971	A	12416		
DR. CLYDE L. KLEAGER, HASTINGS	PUMP	IRRIG.	2.24	26	7	9	ADAMS	03/13/1972	A	12537		
DR. CLYDE L. KLEAGER, HASTINGS	PUMP	IRRIG.	.93	26	7	9	ADAMS	03/13/1972	A	12538		
DR. CLYDE L. KLEAGER, HASTINGS	PUMP	IRRIG.	1.11	27	7	9	ADAMS	03/13/1972	A	12539		
MRS. LESTER J. LAUX, HASTINGS	PUMP	IRRIG.	2.13	16	7	9	ADAMS	06/21/1972	A	12665		
VIOLA BRENNICK, HASTINGS	PUMP	IRRIG.	1.14	11	6	9	ADAMS	07/27/1972	A	12695		
VADD KINDIG, HASTINGS	PUMP	IRRIG.	.57	35	8	11	ADAMS	09/05/1972	A	12737		
VIRGIL H. FREDRICKS, GLENVIL	PUMP	IRRIG.	.57	21	6	8	CLAY	04/09/1973	A	12853		
HARM JANSSEN, GLENVIL	PUMP	IRRIG.	2.23	20	6	8	CLAY	09/18/1974	A	13208		
GLEN E. ELLERMEIER, HASTINGS	PUMP	IRRIG.	.4	25	6	9	ADAMS	03/19/1975	A	13481		
ALBERT DAVIS, HASTINGS	PUMPS	IRRIG.	2.97	30	6	8	CLAY	08/28/1975	A	13778		
MRS. G. A. HERMANN, JUNIATA	PUMP	IRRIG.	.86	26	8	11	ADAMS	09/30/1975	A	13821		
CENTRAL TECHNICAL COMMUNITY COLLEGE, HASTINGS	PUMP	IRRIG.	3.63	16	7	9	ADAMS	01/15/1976	A	13940		
ED LIGHTNER, HASTINGS	PUMP	IRRIG.	3.01	10	6	9	ADAMS	02/09/1976	A	14000		
ED LIGHTNER, HASTINGS	PUMP	IRRIG.	3.01	15	6	9	ADAMS	02/09/1976	A	14001		
MRS. ARTIE KEMPER, HASTINGS	PUMP	IRRIG.	1.66	15	6	9	ADAMS	02/09/1976	A	14005		
ELDON GROTHEN, HASTINGS	PUMP	IRRIG.	1.11	17	6	9	ADAMS	05/03/1976	A	14204		
ELDON GROTHEN, HASTINGS	PUMP	IRRIG.	2.14	5	6	9	ADAMS	05/03/1976	A	14205		
ALBERT DAVIS, HASTINGS	PUMP	IRRIG.		1	6	9	ADAMS	05/07/1976	A	14214	*	
ALBERTUS N. LAY, GLENVIL	PUMP	IRRIG.	.64	21	6	9	ADAMS	06/25/1976	A	14289		
ALBERT DAVIS, HASTINGS	PUMP	IRRIG.	1.06	31	6	8	CLAY	08/06/1976	A	14377		
IVAN D. & MELVIN H. HDAGLAND, HASTINGS	PUMP	IRRIG.		22	7	9	ADAMS	03/30/1977	A	14889	*	
VIRGIL H. FREDRICKS, GLENVIL	PUMP	IRRIG.		21	6	8	CLAY	07/26/1977	A	15048	*	
VIRGIL SHERMAN, GLENVIL	LAKE SHALCM	STORAGE		17	6	8	CLAY	08/11/1977	A	15074	*	
MERLE SHERMAN, HASTINGS	PUMP	IRRIG.		44	6	8	CLAY	02/08/1978	A	15179	*	
NETTIE LINDEMAN, GLENVIL	PUMP	IRRIG.		4	5	8	CLAY	08/21/1978	A	15327	*	
PETERSON RESERVOIR												
MRS. VERGIE PETERSON, MINDEN	PUMP	STOR-ONLY		27	6	13	KEARN	07/01/1976	A	14295		
ROSE CREEK												
IRENE B. RICE, ENDICOTT	PUMP NO. 3	IRRIG.		1.00	7	1	3E JEFFR	05/10/1940	A	3152		

WATER RIGHTS DATA  
CLAIMS AND APPLICATIONS BY STREAMS IN DIVISION NO. 1C

110

SOURCE APPROPRIATOR AND ADDRESS	CARRIER	USE TO WHICH APPLIED	PROVI. GRANT CFS	LOCATION			DATE OF PRIORITY	DOCKET/ APPLI. NUMBER	FOOT NOTE
				S	T	R COUNTY			
ROSE CREEK									
KENNETH A. LAMB, HUBBELL	PUMP	IRRIG.	.26 29	1	1	THAYR	08/18/1944	A 3754	
FANGMEIER AND FANGMEIER, HEBRON	PUMP	IRRIG.	.20 16	1	1	THAYR	03/ 5/1947	A 4043	
THEODORE KOHLMAYER, FAIRBURY	PUMP	IRRIG.	.49 7	1	2E	JEFFR	10/ 5/1954	A 6749	
MRS. SOPHIA L. FLATUNG SIEMSEN, FAIRBURY	PUMP	IRRIG.	1.08 4	1	2E	JEFFR	04/22/1955	A 7325	
HAROLD C. JUNKER, FAIRBURY	PUMP	IRRIG.	.29 5	1	2E	JEFFR	05/14/1955	A 7471	
FRANK KNOCKE, FAIRBURY	PUMP	IRRIG.	.21 11	1	2E	JEFFR	06/ 2/1955	A 7622	
FRED SAFAR, HUBBELL	PUMP	IRRIG.	.51 10	1	1	THAYR	08/20/1955	A 7969	
KENNETH A. LAMB, HUBBELL	LAMB BROTHERS RESERVOIR	STORAGE	7 AF 29	1	1	THAYR	09/ 9/1955	A 8095	
CLIFFORD PIERCE, OMAHA	PUMP	IRRIG.	.40 15	1	1	THAYR	09/24/1955	A 8180	
HAROLD C. JUNKER, FAIRBURY	PUMP	IRRIG.	.19 5	1	2E	JEFFR	02/29/1956	A 8385	
BENJAMIN F. PRIEFERT, ET AL., REYNOLDS	PUMP	IRRIG.	.19 18	1	1E	JEFFR	04/26/1956	A 8521	
E. JUNIOR CERVENY, FAIRBURY	PUMP	IRRIG.	.29 15	1	1E	JEFFR	12/26/1956	A 9059	
OLGA BLANKE, ODELL	PUMP	IRRIG.	1.40 12	1	2E	JEFFR	03/ 4/1957	A 9283	
LENA GLEBE, LINCOLN	PUMP	IRRIG.	.21 11	1	1	THAYR	03/ 7/1957	A 9300	
BENJAMIN F. PRIEFERT, ET AL., REYNOLDS	PUMP	IRRIG.	.37 18	1	1E	JEFFR	10/22/1957	A 9574	
E. JUNIOR CERVENY, FAIRBURY	PUMP	IRRIG.	1.24 15	1	1E	JEFFR	12/ 6/1965	A 10726	
THOMAS L. WRIGHT, REYNOLDS	PUMP	IRRIG.	1.20 12	1	1	THAYR	03/ 1/1966	A 10783	
JOHN Q. ADAMS, FAIRBURY	PUMP	IRRIG.	1.11 11	1	2E	JEFFR	03/28/1966	A 10814	
FANGMEIER AND FANGMEIER, HEBRON	PUMP	IRRIG.	.37 9	1	1	THAYR	01/27/1967	A 11030	
RICHARD DEBOER, FAIRBURY	PUMP	IRRIG.	1.49 12	1	2E	JEFFR	02/13/1968	A 11334	
MRS. DELMA G. TEMPLIN, HUBBELL	PUMP	IRRIG.	.76 15	1	1	THAYR	04/15/1968	A 11397	
DEFRAIN AND DEFRAIN, REYNOLDS	PUMP	IRRIG.	.77 16	1	1E	JEFFR	09/ 4/1970	A 12073	
CAMPBELL AND CAMPBELL, FAIRBURY	PUMP	IRRIG.	.80 11	1	2E	JEFFR	04/07/1971	A 12206	
MELVIN L. KOSS, HUBBELL	PUMP	IRRIG.	.90 29	1	1	THAYR	09/20/1974	A 13211	
WILBUR REID, REYNOLDS	PUMP	IRRIG.	12	1	1	THAYR	03/10/1975	A 13464	
MRS. SOPHIA L. FLATUNG SIEMSEN, FAIRBURY	PUMP	IRRIG.	1.08 4	1	2E	JEFFR	05/14/1976	A 14226	
MRS. SOPHIA L. FLATUNG SIEMSEN, FAIRBURY	PUMP	IRRIG.	1.29 4	1	2E	JEFFR	05/14/1976	A 14227	
ARNOLD HEITMAN, REYNOLDS	PUMP	IRRIG.	1.59 18	1	1E	JEFFR	06/11/1976	A 14267	
SCHOENROCK & SCHOENROCK, FAIRBURY	PUMP	IRRIG.	12	1	2	JEFFE	09/13/1978	A 15342	*
ROSE CREEK, TRIB. TO									
LITTLE BLUE NRD, DAVENPORT	BOWMAN SP. BRANCH WATER-SHED RES.	STORAGE	91.05 AF 19	1	1	THAYR	07/20/1965	A 10659	
MARTIN W. SCHLIFE, HUBBELL									
THOMAS L. WRIGHT, REYNOLDS	SCHLIFE RESERVOIR	STORAGE	19.0 AF 33	1	2	THAYR	09/17/1965	A 10691	
EICKMAN AND EICKMAN, CHESTER	THOMAS WRIGHT RES. NO. 1	STORAGE	3.61 AF 12	1	1	THAYR	04/ 7/1969	A 11684	
PEITHMAN AND PEITHMAN, HEBRON	PUMP	IRRIG.	.27 31	1	2	THAYR	03/31/1971	A 12199	
ROSE CREEK RAVINE, TRIB. TO	PUMP	IRRIG.	.66 28	1	1	THAYR	04/15/1976	A 14183	
HEIN BROTHERS, THOMPSON	HEIN RESERVOIR	STORAGE	45 AF 13	1	1E	JEFFR	06/23/1960	A 9836	

REPORT OF THE



WATER RIGHTS DATA  
CLAIMS AND APPLICATIONS BY STREAMS IN DIVISION NO. 1C

112

SOURCE APPROPRIATOR AND ADDRESS	CARRIER	USE TO WHICH APPLIED	PROVI. GRANT CFS	LOCATION			DATE OF PRIORITY	DOCKET/ APPLI. NUMBER	FOOT NOTE
				S	T	R COUNTY			
SANDY CREEK, BIG									
ROLLAN W. JOHNSON, EDGAR	PUMP	IRRIG.	1.43	33	5	5 CLAY	09/20/1965	A 10699	
FRED H. ENDORF, DAYKIN	PUMPS	IRRIG.	1.88	7	3	1 THAYR	01/13/1967	A 11014	
EDNA W. HUMPHRIES, LINCOLN	PUMP	IRRIG.	2.64	24	4	4 THAYR	11/ 9/1967	A 11275	
LLOYD STERTZ, EDGAR	PUMP	IRRIG.	2.21	10	5	6 CLAY	02/13/1968	A 11335	
HARRIET L. JENSEN, COZAD	PUMP	IRRIG.	1.04	6	3	2 THAYR	05/20/1968	A 11427	
DONALD W. WIDLER, CARLETON	PUMP	IRRIG.	.55	20	4	3 THAYR	01/12/1970	A 11849	
LUTHER WALLS, ALEXANDRIA	PUMP	IRRIG.	1.34	11	3	1 THAYR	03/27/1970	A 11902	
LEO LANGE, CARLETON	PUMP	IRRIG.	.27	19	4	3 THAYR	05/12/1970	A 11938	
HAROLD GRONE, DAVENPORT	PUMP	IRRIG.	.47	8	4	4 THAYR	05/18/1970	A 11940	
LUCILLE M. BRICKELL, FAIRBURY	PUMP	IRRIG.	.16	16	3	1E JEFFR	05/25/1970	A 11948	
THERESA LANDKAMER, ALEXANDRIA	PUMP	IRRIG.	.41	22	3	1E JEFFR	06/19/1970	A 11976	
ELVA LAUTENSCHLAGER, CARLETON	PUMP	IRRIG.	.59	19	4	3 THAYR	04/19/1971	A 12225	
KENNETH BENKER, DAVENPORT	PUMP	IRRIG.	.49	7	4	4 THAYR	07/23/1971	A 12330	
MRS. EDNA W. HUMPHRIES, LINCOLN	PUMP	IRRIG.	3.43	24	4	4 THAYR	10/16/1972	A 12751	
ORVIS PESHEK, FAIRFIELD	PUMP	IRRIG.	2.23	26	6	7 CLAY	12/07/1972	A 12771	
J. B. PESHEK, FAIRFIELD	PUMP	IRRIG.	1.13	23	6	7 CLAY	12/07/1972	A 12772	
JACK PESHEK, CLAY CENTER	PUMP	IRRIG.	3.33	22	6	7 CLAY	12/07/1972	A 12773	
HELEN WILLIAMS, LAGUNA HILLS, CALIFORNIA	PUMP	IRRIG.	.51	12	4	5 NUCKL	08/29/1974	A 13177	
SLAGEL AND POHLING, PHOENIX, AZ	PUMP	IRRIG.	2.03	16	4	4 THAYR	02/14/1975	A 13407	
EUGENE SCHARDT, DAVENPORT	PUMP	IRRIG.			4	5 NUCKL	02/20/1975	A 13426	
BUCHLI & BUCHLI, ALEXANDRIA	PUMP	IRRIG.			5	3 1 THAYE	12/28/1976	A 14615	*
PAUL FOSNOT, PAMONA, CA	PUMP	IRRIG.	2.19	2	4	5 NUCKO	03/21/1977	A 14834	
LLOYD R. SHANE, GLENVIL	PUMP	IRRIG.			5	6 CLAY	06/14/1977	A 14981	*
DARREL JOHNSON, EDGAR	PUMP	IRRIG.			24	5 6 CLAY	04/11/1978	A 15229	*
SANDY CREEK, BIG, TRIB. TO									
NEBRASKA GAME AND PARKS COMMISSION, LINCOLN	JEFFERSON CO. RECREATION GROUNDS	STORAGE	300	AF	16	3 1E JEFFR	06/14/1940	A 3179	
NEBRASKA GAME AND PARKS COMMISSION, LINCOLN	ALEXANDRIA RESERVOIR	STORAGE	71	AF	17	3 1E JEFFR	08/29/1950	A 4742	
LICHTI AND LICHTI, SHICKLEY	PUMP	IRRIG.	.53	26	5	4 FILLM	05/ 2/1957	A 9483	
LYNN C. JOHNSON, SHICKLEY, AND LARRY O. SPURLING, SHICKLEY	PUMP	IRRIG.	5.53	27	5	4 FILLM	04/ 7/1959	A 9716	
DON E. HEINRICHS, DAVENPORT	PUMP	IRRIG.	.54	27	4	4 THAYR	05/ 4/1964	A 10364	
QUINTON ROTHROCK, DAVENPORT	PUMP	IRRIG.	1.16	4	4	4 THAYR	01/29/1968	A 11325	
R. AND M. CORPORATION, SHICKLEY	PUMP	IRRIG.	2.40	16	5	4 FILLM	06/10/1970	A 11958	
JOHN B. ALFS, SHICKLEY	PUMP	IRRIG.	2.67	23	5	4 FILLM	06/10/1970	A 11959	
ALFS IMPLEMENT AND WELL DRILLING CO., SHICKLEY	PUMPS	IRRIG.	1.83	16	5	4 FILLM	06/10/1970	A 11961	

REPORT OF THE



WATER RIGHTS DATA  
CLAIMS AND APPLICATIONS BY STREAMS IN DIVISION NO. 1C

114

SOURCE APPROPRIATOR AND ADDRESS	CARRIER	USE TO WHICH APPLIED	PROV1. GRANT		LOCATION			DATE OF PRIORITY	DOCKET/ APPLI. NUMBER	FOOT NOTE
			CFS		S	T	R COUNTY			
SANDY CREEK, BIG, SOUTH FORK										
OLIVER J. LANG, ET AL., EDGAR	PUMP	IRRIG.	1.40	16	4	5	NUCKL	03/28/1972	A 12567	
NELSON LAND AND CATTLE INC., DAVENPORT	PUMP	IRRIG.	.69	23	4	5	NUCKL	05/24/1972	A 12637	
LONNIE PRIEFERT, BELVIDERE	PUMP	IRRIG.	1.01	9	3	2	THAYR	08/20/1973	A 12923	
ELDON G. GROVE, EDGAR	PUMP	IRRIG.	.46	33	5	6	CLAY	09/14/1973	A 12940	
ELDON G. GROVE, EDGAR	PUMP	IRRIG.	1.09	33	5	6	CLAY	09/14/1973	A 12941	
NORRIS W. SCHARDT, DAVENPORT	PUMP	IRRIG.		8	3	3	THAYR	10/04/1974	A 13218	
NORRIS W. SCHARDT, DAVENPORT	PUMP	IRRIG.		12	3	4	THAYR	10/04/1974	A 13219	
JOHN E. DAHL, DAVENPORT	PUMP	IRRIG.	.66	24	4	5	NUCKL	10/16/1974	A 13234	
SANDY CREEK, BIG, SOUTH FORK, TRIB TO										
ARNOLD HEINRICH, BRUSH, COLORADO	PUMP	IRRIG.	.76	2	3	4	THAYR	04/20/1960	A 9813	
DON E. HEINRICH, DAVENPORT	PUMP	IRRIG.	.65	27	4	4	THAYR	05/ 4/1964	A 10365	
EMIL BOHLING, DESHLER	PUMP	IRRIG.	.47	35	4	4	THAYR	07/18/1966	A 10891	
DON E. HEINRICH, DAVENPORT	PUMP	IRRIG.	.81	27	4	4	THAYR	12/ 9/1966	A 10996	
M. B. SWANSON, HASTINGS	PUMP	IRRIG.	.89	34	5	6	CLAY	02/27/1969	A 11656	
RAYMOND FICKEN, DAVENPORT	PUMP	IRRIG.	.76	34	4	4	THAYR	01/19/1970	A 11852	
BUSSELL AND GINGRICH, EDGAR	PUMP	IRRIG.	2.21	29	5	6	CLAY	11/23/1970	A 12118	
NANCY MILEGER, AURORA, COLORADO	PUMP	IRRIG.	.67	21	4	4	THAYR	04/13/1971	A 12222	
WALTER HOLTZEN, DAVENPORT	PUMP	IRRIG.	1.57	21	4	4	THAYR	05/03/1971	A 12245	
VERLE KEIM, EDGAR	PUMP	IRRIG.	1.09	8	4	5	NUCKL	11/02/1971	A 12415	
R. E. GASS, EDGAR	PUMP	IRRIG.	3.04	1	4	6	NUCKL	11/19/1971	A 12432	
ERNEST KAPPERMAN, CARLETON	PUMP	IRRIG.	.77	4	3	3	THAYR	12/03/1971	A 12453	
WILLIAM SCULLY, SUPERIOR	PUMP	IRRIG.	.61	14	4	5	NUCKL	05/10/1972	A 12625	
NELSON LAND AND CATTLE, INC., DAVENPORT	PUMP	IRRIG.	.41	25	4	5	NUCKL	05/24/1972	A 12638	
HAROLD HELTON, LAGUNA HILLS, CALIFORNIA	PUMP	IRRIG.	.44	34	4	4	THAYR	05/24/1972	A 12640	
EARL F. HART, EDGAR	PUMP	IRRIG.		10	4	6	NUCKL	10/03/1974	A 13216	
HAROLD HELTON, LAGUNA HILLS, CALIFORNIA	PUMP	IRRIG.	.69	34	4	4	THAYR	10/24/1974	A 13245	
ARNOLD HEINRICH, BRUSH, COLORADO	PUMP	IRRIG.	.31	2	3	4	THAYR	12/30/1974	A 13336	
HEINRICH AND HEINRICH, CARLETON	PUMP	IRRIG.	1.27	25	4	4	THAYR	01/09/1975	A 13351	
BOHLING AND BOHLING, CARLETON	PUMP	IRRIG.	1.06	35	4	4	THAYR	02/14/1975	A 13408	
C. J. STECKEL, EDGAR	PUMP	IRRIG.	.77	6	4	5	CLAY	07/24/1975	A 13677	
WILLIAM SCULLY, SUPERIOR	PUMP	IRRIG.		11	4	5	NUCKO	02/15/1977	A 14720	*
JOE E. & JOE W. MCREYNOLDS, EDGAR	PUMP	IRRIG.		3	4	6	NUCKO	03/07/1978	A 15198	*
HARVEY M. JENSEN, EDGAR	PUMP	IRRIG.		35	5	6	CLAY	09/05/1978	A 15338	*
SANDY CREEK, DRY										
ROY H. KEMPF, SHICKLEY	PUMP	IRRIG.	1.29	24	5	3	FILLM	08/10/1956	A 8735	
HENRY W. LAUBER, SHICKLEY	PUMP	IRRIG.	.83	16	5	3	FILLM	09/ 6/1956	A 8810	
LEAH C. WIER, SAN DIEGO, CALIFORNIA	PUMP	IRRIG.	1.69	15	5	3	FILLM	09/ 6/1956	A 8811	

REPORT OF THE





WATER RIGHTS DATA  
CLAIMS AND APPLICATIONS BY STREAMS IN DIVISION NO. 1C

116

SOURCE APPROPRIATOR AND ADDRESS	CARRIER	USE TO WHICH APPLIED	PROVI. GRANT CFS	LOCATION			DATE OF PRIORITY	DCCKET/ APPLI. NUMBER	FOOT NOTE
				S	T	R COUNTY			
SANDY CREEK, LITTLE, WEST									
WILLIAMS AND WILLIAMS, DAVENPORT	PUMP	IRRIG.	1.43 32	5	4	FILLM	08/31/1959	A 9754	
FLOYD A. ANDERSON, ONG	PUMP	IRRIG.	1.23 19	5	4	FILLM	08/24/1964	A 10428	
NELSON AND NELSON, SUTTON	PUMP	IRRIG.	1.06 21	6	5	CLAY	08/26/1965	A 10682	
DALE POPE, SUTTON	PUMP	IRRIG.	.96 9	6	5	CLAY	09/20/1965	A 10700	
EMIL NELSON, SUTTON	PUMP	IRRIG.	2.16 21	6	5	CLAY	09/23/1965	A 10703	
LESTER VAUGHAN, OMAHA	PUMP	IRRIG.	1.07 12	6	6	CLAY	03/12/1968	A 11370	
ROY J. LONSDALE, DAVENPORT	PUMP	IRRIG.	1.30 29	5	4	FILLM	05/23/1969	A 11709	
RUSSELL GODTEL, DRUMRIGHT, OKLAHOMA	PUMP	IRRIG.	1.11 8	6	6	CLAY	12/09/1970	A 12125	
RICHARD V. YOST, ONG	PUMP	IRRIG.	.60 10	5	5	CLAY	07/27/1972	A 12696	
RICHARD V. YOST, ONG	YOST RESERVOIR	STORAGE	21.9 AF	10	5	5 CLAY	07/27/1972	A 12698	
HARLAN D. MACK, CLAY CENTER	PUMP	IRRIG.		12	6	6 CLAY	10/30/1974	A 13248	
ANDERSONS OF ONG, ONG	PUMP	IRRIG.	1.69 19	5	4	FILLM	04/08/1975	A 13537	
ANDERSON AND ANDERSON, ONG	PUMPS	IRRIG.	2.26 23	5	5	CLAY	03/10/1976	A 14085	
SANDY CREEK, LITTLE, WEST, TRIB. TO									
HELEN M. DEINES, CLAY CENTER	PUMP	IRRIG.	1.36 7	6	6	CLAY	06/24/1970	A 11981	
WILLIAM SCULLY, SUPERIOR	PUMP	IRRIG.	.26 26	5	5	CLAY	08/18/1971	A 12357	
MERTEL ESTATE, CLAY CENTER	PUMP	IRRIG.	3.36 35	7	7	CLAY	09/29/1971	A 12390	
DOROTHY I. VONSPRECKELSEN, CLAY CENTER	PUMP	IRRIG.	2.13 12	6	7	CLAY	05/15/1972	A 12629	
LEONARD CARLSON, GENEVA	PUMP	IRRIG.	2.20 2	5	5	CLAY	11/17/1972	A 12766	
FLOYD BYRKIT, CLAY CENTER	PUMP	IRRIG.	1.90 36	7	7	CLAY	06/04/1973	A 12878	
E. M. BURGHART, CLAY CENTER	PUMP	IRRIG.	1.10 8	6	6	CLAY	07/30/1973	A 12912	
GENE ANDERSEN, ONG	PUMP	IRRIG.	.48 13	5	5	CLAY	08/19/1974	A 13159	
ALBERT LOBEDA, EDGAR	PUMP	IRRIG.		22	5	5 CLAY	10/15/1974	A 13233	
FIVE-D CORP., CLAY CENTER	PUMP	IRRIG.	4.38 3	6	7	CLAY	02/06/1975	A 13387	
MRS. ESTHER C. YOST, CLAY CENTER	PUMP	IRRIG.	4.46 34	7	7	CLAY	02/28/1975	A 13449	
FLOYD ANDERSON, ONG	PUMP	IRRIG.	3.33 25	5	5	CLAY	04/08/1975	A 13538	
JIMMIE OVERTURF, EDGAR	JIM OVERTURF RESERVOIR	STORAGE	21.0 AF	34	6	5 CLAY	07/29/1975	A 13694	
WIGHT AND WIGHT, ONG	PUMP	IRRIG.	2.14 26	5	5	CLAY	10/17/1975	A 13832	
SANDY CREEK, DRY, TRIB. TO DEAN DRAIN									
EVERETT L. BENSON, SHICKLEY	BENSON RESERVOIR	STORAGE	7.2 AF	36	6	5 CLAY	09/ 4/1962	A 10098	
SANDY CREEK, DRY, LITTLE, TRIB. TO									
EDWARD J. SIEBER, OHIOWA	SIEBER RESERVOIR	STORAGE	22.2 AF	30	5	1 FILLM	11/28/1962	A 10126	
SCHLIEP RESERVOIR									
CLARENCE SCHLIEP, FAIRFIELD	PUMP	STOR-ONLY		7	5	7 CLAY	07/ 2/1970	A 11988	
SCHROEDER RESERVOIR									
NORBERT SCHROEDER, DAVENPORT	PUMP	STOR-ONLY		2	3	5 NUCKL	06/13/1975	A 13623	
SCOTT CREEK, TRIB. TO									
ROBERT F. JOHNSON, Ayr	PUMP	IRRIG.	2.19 30	6	10	ADAMS	04/04/1975	A 13532	

REPORT OF THE

SCOTT CREEK, TRIB. TO E & S FARMS, INC., HASTINGS	PUMP	IRRIG.	1.13	7	6	10	ADAMS	05/03/1976	A	14203	
SIMONSEN RESERVOIR SCULLY ESTATES, INC., SUPERIOR SPRING BRANCH	PUMP	STOR-ONLY		26	2	6	NUCKL	10/15/1962	A	10115	
PATTON AND WELCH, HUBBELL	PUMPS	IRRIG.	.33	16	1	1	THAYR	10/14/1938	A	2892	
PATTON AND PATTON, SARASOTA, FLORIDA	PUMP	IRRIG.	.44	17	1	1	THAYR	06/ 4/1955	A	7629	
JOHANNA FANGMEIER, HUBBELL	PUMP	IRRIG.	.39	8	1	1	THAYR	01/24/1956	A	8329	
PEITHMAN AND PEITHMAN, HEBRON	PUMP	IRRIG.	.73	17	1	1	THAYR	04/ 2/1969	A	11681	
VERLIN L. WELCH, HUBBELL SPRING BRANCH, TRIB. TO	PUMP	IRRIG.	1.98	16	1	1	THAYR	01/28/1976	A	13966	
LITTLE BLUE NRD, HASTINGS	BOWMAN RESERVOIR 3-E	STORAGE	81.6	AF	2	1	2	THAYR	03/13/1972	A	12540
LITTLE BLUE NRD, HASTINGS	BOWMAN RESERVOIR 3-D	STORAGE	64.6	AF	2	1	2	THAYR	03/13/1972	A	12541
SPRING CREEK A. GEORGE ALEXANDER, DESHLER	PUMPS	IRRIG.	.12	17	2	3	THAYR	10/20/1947	A	4130	
ELMER J. HEIDER, ET AL., DESHLER	PUMP	IRRIG.	.25	9	2	3	THAYR	04/11/1951	A	4840	
BERNARD F. WIEDEL, HEBRON	PUMP	IRRIG.	.36	12	2	3	THAYR	04/20/1953	A	5273	
CURTIS B. FINTEL, BYRON	PUMP	IRRIG.	.21	9	1	4	THAYR	12/21/1957	A	9581	
ROLAND KOERWITZ, DESHLER	PUMP	IRRIG.	.66	18	2	3	THAYR	08/15/1958	A	9638	
HANS MIKKELSEN, HARDY	PUMP	IRRIG.	.29	2	1	5	NUCKL	09/13/1961	A	9980	
PAUL KOESTER, DESHLER	PUMP	IRRIG.	1.53	10	1	4	THAYR	02/20/1968	A	11342	
DELBERT JEPPESEN, RUSKIN	JEPPESEN RESERVOIR	STORAGE	23.00	AF	17	2	5	NUCKL	08/29/1969	A	11788
WEHRBEIN AND WEHRBEIN, HEBRON	PUMP	IRRIG.	.83	14	2	3	THAYR	03/25/1971	A	12193	
ARTHUR BRETTMAN, DESHLER	PUMP	IRRIG.	.77	35	2	4	THAYR	09/30/1974	A	13215	
ERNEST C. WIEDEL, ET AL., HEBRON	PUMP	IRRIG.	.69	15	2	3	THAYR	03/26/1976	A	14124	
VERNON F. HOOPS, BYRON	PUMP	IRRIG.		7	1	4	THAYE	05/08/1978	A	15252 *	
SPRING CREEK, TRIB. TO EARL CORMAN, SUPERIOR	CORMAN RESERVOIR	STORAGE	39.46	AF	19	2	6	NUCKL	11/ 6/1961	A	9996
ADALIA K. FRUM, DESHLER	PUMP	IRRIG.	.50	3	1	4	THAYR	04/11/1966	A	10828	
ERVIN FINTEL, BYRON	PUMP	IRRIG.	.77	4	1	4	THAYR	01/ 6/1967	A	11008	
ERVIN FINTEL, BYRON	FINTEL RESERVOIR	STORAGE	36.6	AF	4	1	4	THAYR	04/21/1967	A	11108
HOMER W. DROHMAN, DAK	PUMP	IRRIG.	.70	6	2	4	THAYR	02/24/1970	A	11876	
ERNEST C. WIEDEL, HEBRON	ERNEST WIEDEL RESERVOIR	STORAGE	30.30	AF	11	2	3	THAYR	04/ 9/1970	A	11916
F. R. HARMS, FAIRBURY	PUMP	IRRIG.	1.86	26	1	4	THAYR	05/25/1970	A	11949	
F. R. HARMS, FAIRBURY	HARMS RESERVOIR NO. 1	STORAGE	12.8	AF	26	1	4	THAYR	10/15/1970	A	12100
HENRY H. SCHIERMEYER, DESHLER	PUMP	IRRIG.		8	2	4	THAYR	12/04/1974	A	13300	
GAYLORD EHLERS, DESHLER	EHLERS RESERVOIR	STORAGE	42.9	AF	3	2	4	THAYE	02/14/1977	A	14714
EHLERS & EHLERS, DESHLER	PUMP	IRRIG.	1.54	3	2	4	THAYE	02/17/1977	A	14737	
BEAUFORD E. HOYER, SUPERIOR	PUMP	IRRIG.		27	2	6	NUCKO	06/09/1978	A	15274 *	
SPRING CREEK RAVINE, TRIB. TO C. GLENN COLBORN, HARDY	COLBORN RESERVOIR	STORAGE		34	2	5	NUCKL	12/ 7/1959	A	9780 *	
SCULLY ESTATES, INC., SUPERIOR	SIMONSEN RESERVOIR	STORAGE	51.4	AF	26	2	6	NUCKL	08/10/1962	A	10096
SYKORA RESERVOIR	PUMP	STOR-ONLY		36	5	8	CLAY	03/21/1977	A	14832 *	
GEORGE SYKORA, DEWEESE THAMES CREEK	PUMP	IRRIG.	.21	26	3	5	NUCKL	04/ 9/1958	A	9611	
HOUTWED AND HOUTWED, RUSKIN	PUMP	IRRIG.		21	26	3	5	NUCKL	04/ 9/1958	A	9611

WATER RIGHTS DATA  
CLAIMS AND APPLICATIONS BY STREAMS IN DIVISION NO. 1C

118

SOURCE APPROPRIATOR AND ADDRESS	CARRIER	USE TO WHICH APPLIED	PROVI. GRANT CFS	LOCATION			DATE OF PRIORITY	DOCKET/ APPLI. NUMBER	FOOT NOTE
				S	T	R COUNTY			
THIRTY-TWO MILE CREEK									
GILBERT M. TRAUSCH, ET AL., JUNIATA	PUMP	IRRIG.	.33 20	7	11	ADAMS	02/15/1957	A	9202
SILV. L. BEIRIGER, HASTINGS	PUMP	IRRIG.	.47 15	6	10	ADAMS	10/17/1960	A	9868
ALBERT C. FRICKE, HASTINGS	PUMPS	IRRIG.	1.43 28	7	10	ADAMS	03/10/1961	A	9905
GAIL R. WRIGHT, HASTINGS	PUMP	IRRIG.	.46 32	7	10	ADAMS	02/18/1966	A	10776
DALE H. HUESKE, HASTINGS	PUMP	IRRIG.	2.00 28	7	10	ADAMS	01/31/1969	A	11630
GANGWISH AND GANGWISH, JUNIATA	PUMP	IRRIG.	.61 2	7	11	ADAMS	02/19/1970	A	11871
MELVIN J. BUSS, HASTINGS	PUMP	IRRIG.	.80 33	7	10	ADAMS	07/13/1970	A	11999
SOUTHERN HILLS REALTY CORP., HASTINGS	PUMP	IRRIG.	2.07 27	7	10	ADAMS	07/24/1970	A	12027
ALAN H. PLANTZ, HASTINGS	PUMP	IRRIG.	.54 13	7	11	ADAMS	07/14/1971	A	12321
SHAY AND SHAY, JUNIATA	PUMP	IRRIG.	.77 31	7	10	ADAMS	11/22/1971	A	12434
JOHN D. VANLENGEN, HASTINGS	PUMP	IRRIG.	15 6	10	ADAMS	11/18/1974	A	13276	
LITTLE BLUE NRD, DAVENPORT	THIRTY-TWO MILE CREEK RES. H	STORAGE	390.40AF	31	7	10	ADAMS	05/02/1975	A 13570
THIRTY-TWO MILE CREEK, TRIB. TO									
DALE H. HUESKE, HASTINGS	DALE HUESKE RESERVOIR	STORAGE	40.4 AF	28	7	10	ADAMS	06/ 6/1969	A 11720
LITTLE BLUE NRD, DAVENPORT	THIRTY-TWO MILE CREEK RES. C	STORAGE	86.3 AF	18	7	11	ADAMS	06/11/1969	A 11725
VICTOR KATZBERG, JUNIATA	PUMP	IRRIG.	1.17 3	7	11	ADAMS	05/25/1971	A	12280
VERNA M. CONSBRUCK, HASTINGS	PUMP	IRRIG.	2.21 14	7	11	ADAMS	09/01/1971	A	12369
CHAS. G. CONSBRUCK, HASTINGS	PUMP	IRRIG.	3.0 14	7	11	ADAMS	09/20/1971	A	12384
LAMBRECHT AND LAMBRECHT, KENESAW	PUMP	IRRIG.	1.06 12	7	12	ADAMS	07/18/1972	A	12687
LITTLE BLUE NRD, DAVENPORT	THIRTY-TWO MILE CREEK RES. J	STORAGE	287.6 AF	29	7	10	ADAMS	02/18/1975	A 13411
JOHN SPAULDING, JUNIATA	PUMP	IRRIG.	1.69 12	7	11	ADAMS	02/25/1975	A	13440
DONALD CONSBRUCK, JUNIATA	PUMP	IRRIG.	2.23 10	7	11	ADAMS	02/25/1975	A	13441
SUSAN M. CONSBRUCK, HASTINGS	PUMP	IRRIG.	.34 15	7	11	ADAMS	03/31/1975	A	13512
THIRTY-TWO MILE CREEK RESERVOIR									
LITTLE BLUE NRD	PUMP	STOR-ONLY		29	7	10	ADAMS	11/12/1976	A 14547 *
THIRTY-TWO MILE CREEK, WEST BRANCH									
LITTLE BLUE NRD, DAVENPORT	THIRTY-TWO MILE CREEK RES. D	STORAGE	312.1 AF	20	7	11	ADAMS	06/11/1969	A 11723
LITTLE BLUE NRD, DAVENPORT	THIRTY-TWO MILE CREEK RES. K	STORAGE	371.0 AF	31	8	11	ADAMS	02/10/1970	A 11861
RAY E. FINNIGSMIER, JUNIATA	PUMP	IRRIG.	3.43 8	7	11	ADAMS	02/10/1972	A	12502
HOFFMAN AND HOFFMAN, JUNIATA	PUMP	IRRIG.	1.14 6	6	10	ADAMS	03/27/1972	A	12563
HOHLFELD AND HOHLFELD, HOLSTEIN	PUMP	IRRIG.	2.23 2	6	11	ADAMS	09/04/1973	A	12935
HOHLFELD AND HOHLFELD, HOLSTEIN	PUMP	IRRIG.	1.66 33	7	11	ADAMS	09/04/1973	A	12936

REPORT OF THE

THIRTY-TWO MILE CREEK, WEST BRANCH												
HAROLD P. KONEN, JUNIATA	PUMP	IRRIG.	.59	33	7	11	ADAMS	06/03/1975	A	13607		
DARREL STROMER, JUNIATA	PUMP	IRRIG.	1.01	28	7	11	ADAMS	04/14/1976	A	14176		
RAYMOND RIESE, JUNIATA	PUMP	IRRIG.	.23	20	7	11	ADAMS	05/25/1976	A	14235		
THIRTY-TWO MILE CREEK, WEST BRANCH, TRIB. TO												
LITTLE BLUE NRD, DAVENPORT	THIRTY-TWO MILE CREEK RES. E	STORAGE	79.5	AF	29	7	11	ADAMS	05/31/1968	A	11437	
LLOYD BOHLKE, KENESAW	PUMP	IRRIG.	.66	14	7	12	ADAMS	07/15/1970	A	12008		
JOE EICH, HOLSTEIN	PUMP	IRRIG.	.50	35	7	11	ADAMS	07/26/1971	A	12331		
VERN C. ANDERSON, HASTINGS	PUMP	IRRIG.	2.20	22	7	11	ADAMS	11/10/1971	A	12423		
RAY E. FINNIGSMIER, JUNIATA	PUMP	IRRIG.	.87	17	7	11	ADAMS	02/10/1972	A	12503		
ELMER C. YOUNG, JUNIATA	PUMP	IRRIG.	1.81	8	7	11	ADAMS	01/05/1973	A	12784		
VIESELMAYER AND VIESELMAYER, DAVENPORT	VIESELMAYER RESERVOIR	STORAGE	42.8	AF	32	7	11	ADAMS	06/01/1973	A	12877	
ALLEN D. SCHUKEI, JUNIATA	PUMP	IRRIG.	1.04	34	7	11	ADAMS	07/24/1973	A	12910		
NIENHEUSER AND NIENHEUSER, JUNIATA	PUMP	IRRIG.	1.54	23	7	12	ADAMS	11/26/1974	A	13260		
ERNST BLESSIN, JUNIATA	PUMP	IRRIG.		25	7	12	ADAMS	11/13/1974	A	13272		
RAYMOND RIESE, JUNIATA	PUMP	IRRIG.	.47	20	7	11	ADAMS	01/20/1975	A	13361		
ORELLA KLUSMAN, JUNIATA	PUMP	IRRIG.	1.00	26	7	12	ADAMS	08/16/1976	A	14400		
TRAUSCH BROTHERS RESERVOIR												
TRAUSCH AND TRAUSCH, JUNIATA	PUMP	STOR-ONLY		8	6	10	ADAMS	11/25/1974	A	13288		
TRAUSCH, ROBERT, ROAD STRUCTURE												
ROBERT M. TRAUSCH, JUNIATA	PUMP	STOR-ONLY		35	6	11	ADAMS	06/08/1977	A	14974	*	
TURTLE CREEK												
ELMER J. WILLIAMS, NORA	WILLIAMS RESERVOIR	STORAGE	191	AF	1	2	6	NUCKL	03/26/1958	A	9607	
TURTLE CREEK, TRIB. TO												
SCROGGIN AND SCROGGIN, OAK	SCROGGIN RESERVOIR	STORAGE	47.32	AF	20	3	5	NUCKL	09/ 6/1962	A	10100	
VIESELMAYER RESERVOIR												
VIESELMAYER AND VIESELMAYER, DAVENPORT	VIESELMAYER PUMP	STOR-ONLY		32	7	11	ADAMS	07/06/1973	A	12896		
VORDERSTRASSE RESERVOIR												
WILLIAM VORDERSTASSE, END, OK	PUMP	SUPP. I. & STOR-ONLY	A-12564	10	1	3	THAYR	08/17/1976	A	14404	*	
VORDERSTRASSE & VORDERSTRASSE, HEBRON	PUMPS	STOR-ONLY & SUPP I		10	1	3	THAYE	12/17/1976	A	14600	*	
WALNUT CREEK												
BOYD JONES, EDGAR	PUMP	IRRIG.		12	4	7	NUCKO	03/15/1978	A	15201	*	
WALNUT CREEK, TRIB. TO												
LOUIS MAZOUR, DEWEESE	MAZOUR RESERVOIR	STORAGE	89.22	AF	21	4	7	NUCKL	06/19/1967	A	11178	
E. G. WROUGHTON, NELSON	PUMP	IRRIG.	.33	26	4	7	NUCKL	06/30/1971	A	12307		
ROBERT E. DRUDIK, NELSON	DRUDIK RESERVOIR	STORAGE	39.	AF	28	4	7	NUCKL	02/28/1972	A	12524	
WEHRMAN RESERVOIR												
HENRY E. WEHRMAN, JR., NELSON	PUMP	SUPP. I.	A-12180	28	3	7	NUCKL	10/07/1971	A	12395		
WILLIAMS RESERVOIR												
ELMER J. WILLIAMS, NORA	WILLIAMS CANAL	STOR-ONLY		1	2	6	NUCKL	03/26/1958	A	9692		
WRIGHT RESERVOIR NO. 1												
THOMAS L. WRIGHT, REYNOLDS	PUMP	SUPP. I. & STOR-ONLY	A-10783	12	1	1	THAYR	04/07/1969	A	11685		

WATER RIGHTS DATA  
CLAIMS AND APPLICATIONS BY STREAMS IN DIVISION NO. 10

120

SOURCE APPROPRIATOR AND ADDRESS	CARRIER	USE TO WHICH APPLIED	PROVI. GRANT CFS	LOCATION			DATE OF PRIORITY	DOCKET/ APPLI. NUMBER	FOOT NOTE
				S	T	R COUNTY			
ANDERSON RESERVOIR BRUCE L. ANDERSON, STROMSBURG	ANDERSON CANAL	SUPP. I.	A-2862 34 14	2	POLK	01/18/1946	A 3867		
ANDELT RESERVOIR VOSTA & VOSTA, MILFORD	PUMP	SUPP. I.	A-10273 13 9	3E	SEWRD	12/17/1971	A 12464		
ARNOLD RESERVOIR NO. 1 ARNOLD BROTHERS, TRUMBULL	PUMP	SUPP. I. & STOR-ONLY	A-6235 18 8	8	CLAY	10/18/1968	A 11576		
ASH CREEK LOWER BIG BLUE NRD, BEATRICE	BIG INDIAN CREEK RES. 15-B	STORAGE	225.7 AF 36 2	5E	GAGE	07/26/1965	A 10661		
LOWER BIG BLUE NRD, BEATRICE	BIG INDIAN CREEK RES. 15-A	STORAGE	98.0 AF 7 1	6E	GAGE	11/19/1973	A 12959		
VITOSH AND VITOSH, ODELL	PUMP	IRRIG.	2.11 23 2	5E	GAGE	10/28/1965	A 10709		
JAMES SNYDER, JR., ODELL	PUMP	IRRIG.	2.00 14 2	5E	GAGE	08/23/1972	A 12724		
JAMES SNYDER, JR., ODELL	SNYDER RESERVOIR NO. 1	STORAGE	7.2 AF 14 2	5E	GAGE	08/23/1972	A 12725		
MELVIN VITOSH, ODELL	PUMP	IRRIG.	25 2 5	5	GAGE	07/26/1977	A 15049	*	
ASH CREEK, TRIB. TO MELVIN D. VITOSH, ODELL	VITOSH RESERVOIR NO. 1	STORAGE	25.6 AF 25 2	5E	GAGE	09/ 5/1967	A 11242		
ANNA S. HUBKA, LINCOLN	PUMP	IRRIG.	1.90 22 2	5E	GAGE	08/03/1973	A 12919		
BEAR CREEK STATE DEPARTMENT OF INSTITUTIONS, LINCOLN	PUMPS	IRRIG.	.95 36 4	6E	GAGE	04/22/1928	A 2010		
STATE DEPARTMENT OF INSTITUTIONS, LINCOLN	PUMP	IRRIG.	5.23 36 4	6E	GAGE	01/10/1957	A 9092		
GEORGE G. DORN, PICKRELL	PUMP	IRRIG.	.43 34 5	7E	GAGE	02/19/1957	A 9226		
MRS. EHME HARMS, PICKRELL	PUMP	IRRIG.	2.13 26 5	7E	GAGE	12/30/1964	A 10494		
MRS. SARAH G. LENEYS, BEATRICE	PUMP	IRRIG.	1.60 25 4	6E	GAGE	07/ 4/1968	A 11485		
RICHARD BAHR, BEATRICE	PUMP	IRRIG.	.71 7 4	7E	GAGE	08/11/1969	A 11765		
JAMES A. THORNBURG, BEATRICE	PUMP	IRRIG.	.96 26 4	6E	GAGE	02/11/1976	A 14015		
THEES EHMEN, PICKRELL	PUMP	IRRIG.	.60 27 5	7	GAGE	05/09/1977	A 14935		
HERBERT ZIMMERMAN, BEATRICE	PUMP	IRRIG.	1 3 6	6	GAGE	01/23/1978	A 15176	*	
BEAR CREEK, TRIB. TO LOWER BIG BLUE NRD, BEATRICE	BEAR-PIERCE-CEDAR RES. 7-D	STORAGE	98.23 AF 27 5	7E	GAGE	11/06/1964	A 10465		
BEAR CREEK, TRIB. TO LOWER BIG BLUE NRD, BEATRICE	BEAR-PIERCE-CEDAR RES. 6-B	STORAGE	92.5 AF 9 4	7E	GAGE	04/18/1966	A 10833		
LOWER BIG BLUE NRD, BEATRICE	BEAR-PIERCE-CEDAR RES. 7-B	STORAGE	64.4 AF 23 5	7E	GAGE	02/ 7/1967	A 11039		

REPORT OF THE

BEAR CREEK, TRIB. TO LOWER BIG BLUE NRD, BEATRICE	BEAR-PIERCE-CEDAR RES. 7-J	STORAGE	97.7	AF	21	5	8E	GAGE	11/28/1969	A	11828	
LOWER BIG BLUE NRD, BEATRICE	BEAR-PIERCE-CEDAR RES. 7-C	STORAGE	38.6	AF	25	5	7E	GAGE	11/28/1969	A	11829	
LOWER BIG BLUE NRD, BEATRICE	BEAR-PIERCE-CEDAR RES. 2-1	STORAGE	26.8	AF	29	4	7E	GAGE	12/23/1970	A	12131	
LOWER BIG BLUE NRD, BEATRICE	BEAR-PIERCE-CEDAR RES. 7-F	STORAGE	83.9	AF	19	5	8E	GAGE	09/23/1971	A	12386	
LOWER BIG BLUE NRD, BEATRICE	BEAR-PIERCE-CEDAR RES. 2-A	STORAGE	111.9	AF	18	4	7E	GAGE	12/08/1972	A	12774	
LOWER BIG BLUE NRD, BEATRICE	BEAR-PIERCE-CEDAR RES. 2-B	STORAGE	128.2	AF	12	4	6E	GAGE	12/08/1972	A	12775	
BEAR CREEK RAVINE, TRIB. TO LOWER BIG BLUE NRD, BEATRICE	BEAR-PIERCE-CEDAR RES. 8-B	STORAGE	68.3	AF	11	4	7E	GAGE	04/18/1966	A	10834	
LOWER BIG BLUE NRD, BEATRICE	BEAR-PIERCE-CEDAR RES. 7-E	STORAGE	60.9	AF	13	5	7E	GAGE	02/28/1975	A	13451	
LOWER BIG BLUE NRD, BEATRICE	BEAR-PIERCE-CEDAR RES. 6-A	STORAGE	32.5	AF	33	5	7E	GAGE	08/04/1975	A	13702	
LOWER BIG BLUE NRD, BEATRICE	BEAR-PIERCE-CEDAR RES. 8-C	STORAGE	92.0	AF	6	4	8E	GAGE	08/04/1975	A	13705	
LOWER BIG BLUE NRD, BEATRICE	BEAR-PIERCE-CEDAR RES. 7-G	STORAGE	52.0	AF	17	5	8E	GAGE	05/03/1976	A	14201	
BEAR CREEK RESERVOIR 7-D LOWER BIG BLUE NRD, BEATRICE	THIES EHRMAN PUMP	STOR-ONLY				27	5	7E	GAGE	06/17/1969	A	11728
BEAR CREEK RESERVOIR 8-B LOWER BIG BLUE NRD, BEATRICE	BUSBOOM PUMPS	STOR-ONLY				11	4	7E	GAGE	06/17/1969	A	11729
BEAR CREEK RESERVOIR 9-B LOWER BIG BLUE NRD, BEATRICE	E. MILLER PUMPS	STOR-ONLY				24	4	7E	GAGE	08/22/1969	A	11780
BEAR CREEK RESERVOIR 9-E LOWER BIG BLUE NRD, BEATRICE	ELMER SCHUSTER PUMP	STOR-ONLY				23	4	7E	GAGE	08/22/1969	A	11781
BEAR CREEK RESERVOIR 7-B LOWER BIG BLUE NRD, BEATRICE	DE BUHR-HARMS PUMPS	STOR-ONLY				23	5	7E	GAGE	04/28/1970	A	11924
BEAR CREEK RESERVOIR 3-A LOWER BIG BLUE NRD, BEATRICE	F. DAUBENDIEK PUMPS	STOR-ONLY				30	5	7E	GAGE	04/28/1970	A	11925
BEAR CREEK RESERVOIR 4-A LOWER BIG BLUE NRD, BEATRICE	G. BUSBOOM PUMPS	STOR-ONLY				33	6	7E	GAGE	04/28/1970	A	11926
BEAR CREEK RESERVOIR 7-C LOWER BIG BLUE NRD, BEATRICE	JURGENS PUMP	STOR-ONLY				25	5	7E	GAGE	07/06/1971	A	12317
BEAR CREEK RESERVOIR 7-J LOWER BIG BLUE NRD, BEATRICE	PARDE PUMP	STOR-ONLY				21	5	8E	GAGE	02/18/1971	A	12165
BEAVER CREEK DAVID G. WESSELS, ET AL., YORK	PUMP	IRRIG.	.19			7	10	2	YORK	05/18/1948	A	4268
ALBERT OSWALD, AURORA	BEAVER CREEK RESERVOIR	STORAGE	3	AF	28	10		7	HAMIL	11/18/1949	A	4532
BAMESBERGER, BAMESBERGER, AND STETTNER, HAMPTON	PUMP	IRRIG.	.11			11	10	5	HAMIL	01/30/1954	A	5910

WATER RIGHTS DATA  
CLAIMS AND APPLICATIONS BY STREAMS IN DIVISION NO. 1D

122

SOURCE APPROPRIATOR AND ADDRESS	CARRIER	USE TO WHICH APPLIED	PROVI. GRANT CFS	LOCATION			DATE OF PRIORITY	DOCKET/ APPLI. NUMBER	FOOT NOTE
				S	T	R COUNTY			
BEAVER CREEK									
RATHJE, RATHJE AND RATHJEN, YORK	PUMPS	IRRIG.	.63	10	10	2 YORK	07/30/1954	A 6515	
EDWIN R. QUICK, YORK	PUMP	IRRIG.	.16	7	10	3 YORK	03/ 6/1956	A 8398	
SHIRLEY JEAN NIENHUESER, WACO	PUMP	IRRIG.	.48	28	10	1 YORK	04/ 6/1956	A 8464	
SYLVAN L. TESAR, BEAVER CROSSING	PUMP	IRRIG.	.43	32	10	1E SEWRD	04/ 9/1956	A 8466	
ORPHA E. DAVIS DUE, YORK	PUMP	IRRIG.	.37	7	10	2 FILLM	02/19/1957	A 9229	
MRS. SAKAH KLONE, YORK	PUMP	IRRIG.	.64	11	10	2 YORK	07/26/1961	A 9958	
WALLACE POHL, HAMPTON	PUMP	IRRIG.	.89	1	10	5 HAMIL	07/16/1963	A 10217	
ALFRED GOCKE, WACO	PUMP	IRRIG.	.11	27	10	1 YORK	07/27/1964	A 10402	
WM. H. DARGELOH, SEWARD	PUMP	IRRIG.	.62	28	10	1 YORK	07/29/1964	A 10407	
OUGH AND OUGH, HAMPTON	PUMP	IRRIG.	.21	1	10	5 HAMIL	02/23/1965	A 10544	
CLARENCE SCHMIDT, WACO	PUMP	IRRIG.	1.57	8	10	1 YORK	02/25/1965	A 10546	
JOHN TROESTER, HAMPTON	PUMP	IRRIG.	.50	17	10	5 HAMIL	04/ 8/1965	A 10610	
ALBERT OSWALD, AURORA	PUMP	IRRIG.	.94	28	10	7 HAMIL	03/ 9/1966	A 10792	
FRANK E. FRIESEN, HENDERSON	PUMP	IRRIG.	.74	8	10	4 YORK	03/15/1966	A 10801	
KENNETH FOLKERTS, YORK	PUMP	IRRIG.	.56	12	10	4 YORK	04/ 5/1966	A 10823	
ROBERT J. GLINSMANN, PHILLIPS	PUMP	IRRIG.	.20	17	10	5 HAMIL	06/21/1966	A 10873	
R. E. TALICH, GILTNER	PUMP	IRRIG.	.29	32	10	7 HAMIL	07/25/1966	A 10904	
JAMES S. MORTON, DONIPHAN	PUMP	IRRIG.	.93	26	10	9 HALL	01/12/1967	A 11013	
RICHARD REGIER, HAMPTON	PUMP	IRRIG.	.68	9	10	5 HAMIL	08/ 1/1967	A 11215	
CLARENCE M. JUETT, ET AL., REDWOOD CITY, CALIFORNIA	PUMP	IRRIG.	.61	28	10	7 HAMIL	02/27/1968	A 11348	
BERNARD A. SEIDEL, YORK	PUMP	IRRIG.	.48	7	10	2 YORK	05/24/1968	A 11432	
MATILDA SPRINGER, AURORA	PUMP	IRRIG.	.73	25	10	8 HAMIL	03/13/1969	A 11668	
EDWIN O. WITTE, YORK	PUMP	IRRIG.	.43	7	10	1 YORK	05/22/1969	A 11708	
WILLIAM H. HASKINS, DONIPHAN	PUMP	IRRIG.	1.11	9	9	9 HALL	03/ 2/1970	A 11879	
MRS. SHIRLEY JEAN NIENHUESER, WACO	PUMP	IRRIG.	1.28	28	10	1 YORK	09/17/1970	A 12078	
DANIEL THIESZEN, HENDERSON	PUMP	IRRIG.	2.11	17	10	4 YORK	02/03/1971	A 12150	
MRS. SHARON S. GIMPEL, AURORA	PUMP	IRRIG.	.90	22	10	7 HAMIL	05/07/1971	A 12249	
GAYNARD BROWN, YORK	PUMP	IRRIG.	1.14	9	10	2 YORK	05/26/1971	A 12282	
GAYNARD BROWN, YORK	PUMP	IRRIG.		8	10	2 YORK	05/26/1971	A 12282	
KENNETH FOLKERTS, YORK	PUMP	IRRIG.	1.29	12	10	4 YORK	01/06/1972	A 12473	
DONALD SPIEHS, DONIPHAN	PUMP	IRRIG.	2.08	4	9	9 HALL	01/19/1972	A 12487	
MRS. SHIRLEY L. MEIER, DONIPHAN	PUMP	IRRIG.	1.84	24	10	9 HALL	04/24/1972	A 12603	
MRS. SHIRLEY L. MEIER, DONIPHAN	PUMP	IRRIG.		19	10	8 HALL	04/24/1972	A 12603	
WILLIAM V. KUEHNER, DONIPHAN	PUMP	IRRIG.	3.73	29	10	8 HAMIL	06/26/1972	A 12672	
L'HEUFUX AND BRUENING, OMAHA	PUMP	IRRIG.	2.31	9	9	9 HALL	08/30/1972	A 12733	
HENRY DICK, HENDERSON	PUMP	IRRIG.	.61	16	10	5 HAMIL	01/19/1973	A 12795	

REPORT OF THE





WATER RIGHTS DATA  
CLAIMS AND APPLICATIONS BY STREAMS IN DIVISION NO. 1D

124

SOURCE APPROPRIATOR AND ADDRESS	CARRIER	USE TO WHICH APPLIED	PROVI. GRANT CFS	LOCATION			DATE OF PRIORITY	DOCKET/ APPLI. NUMBER	FOOT NOTE
				S	T	R COUNTY			
BLUE BLUFFS RESERVOIR NEBRASKA GAME AND PARKS COMMISSION, LINCOLN	PUMPS	SUPP. I.	A-11742	13	9	3E SEWRO	02/25/1972	A 12521	
BLUE RIVER, BIG									
NEBRASKA PUBLIC POWER DISTRICT, COLUMBUS	BLUE SPRINGS PLANT	POWER	450.00	17	2	7E GAGE	/ /1868	D 1047	
NEBRASKA PUBLIC POWER DISTRICT, COLUMBUS	BLUE SPRINGS PLANT	DREDGE	D-1047	17	2	7E GAGE	11/ 7/1922	A 1692	
NEBRASKA PUBLIC POWER DISTRICT, COLUMBUS	BLUE SPRINGS PLANT	DREDGE	D-1047	17	2	7E GAGE	12/15/1922	A 1698	
FRED ZWONECHEK ESTATE, WILBER	DEWITT MILL	POWER	200.00	19	5	5E GAGE	01/ 1/1875	D 1046	
FRED ZWONECHEK ESTATE, WILBER	DEWITT MILL	RS. DAM		19	5	5E GAGE	01/ 1/1903	D 1046	
NORRIS PUBLIC POWER DISTRICT, BEATRICE	BARNESTON PLANT	POWER	500.00	13	1	7E GAGE	02/18/1913	A 1262	
NORRIS PUBLIC POWER DISTRICT, BEATRICE	BARNESTON PLANT	RS. DAM	A-1262	13	1	7E GAGE	05/27/1920	A 1585	
NEBRASKA PUBLIC POWER DISTRICT, COLUMBUS	BARNESTON PLANT	DREDGE	A-1262	13	1	7E GAGE	12/17/1925	A 1788	
MRS. C. A. ANDERSON, BEATRICE	PUMP	IRRIG.	.41	24	3	6E GAGE	07/24/1934	A 2438	
LOUIS E. GRUNTORAD, SEWARD	PUMP	IRRIG.	.36	20	11	3E SEWAR	07/24/1934	A 2440	
PAUL A. OLSON, MILFORD	PUMP	IRRIG.	.64	22	10	3E SEWAR	08/ 1/1934	A 2453	
LOUIS SOUKUP, SEWARD	PUMP	IRRIG.	.58	28	11	3E SEWAR	09/ 5/1934	A 2470	
HARDLO E. TICHY, WILBER	PUMP	IRRIG.	.05	14	6	4E SALIN	09/09/1936	A 2636	
WILLARD H. WALDO, DE WITT	PUMP	IRRIG.	.49	13	5	4E SALIN	03/27/1937	A 2725	
MERYL M. ZIMMERMAN, DE WITT	PUMP	IRRIG.	1.00	18	5	5E GAGE	04/28/1937	A 2737	
EDWARD P. TENOPTR, MILFORD	PUMP	IRRIG.	.34	15	10	3E SEWAR	07/ 7/1937	A 2759	
KRUSE AND KRUSE, SEWARD	PUMP NO. 2	IRRIG.	.53	20	11	3E SEWAR	07/27/1937	A 2766	
WILLIAM C. KRUSE, SEWARD	PUMP	IRRIG.	.65	20	11	3E SEWAR	08/24/1937	A 2776	
DONALD L. HOLTMEIER, CRETE	PUMP	IRRIG.	.11	10	7	4E SALIN	09/16/1937	A 2788	
LOUIS E. GRUNTORAD, SEWARD	PUMP	IRRIG.	.83	18	11	3E SEWAR	12/20/1937	A 2816	
BRUCE L. ANDERSON, STROMSBURG	PUMP	IRRIG.	.99	3	13	2 POLK	04/18/1938	A 2862	
DAVID W. OATES, SEWARD	PUMP	IRRIG.	.09	34	11	3E SEWAR	06/ 9/1939	A 2928	
MRS. ALICE DUNN, DE WITT	PUMP	IRRIG.	.05	12	5	4E SALIN	09/11/1939	A 2962	
ROBERT TICHY, JR., WILBER	PUMP NO. 2	IRRIG.	.26	14	6	4E SALIN	09/23/1939	A 2971	
STANLEY CHAB, WILBER	PUMP NO. 1	IRRIG.	.38	35	6	4E SALIN	09/23/1939	A 2972	
CHARLES M. REYNOLDS, LEXINGTON AND MERCEDES M. HANSEN, HASTINGS	PUMP	IRRIG.	1.07	10	10	3E SEWAR	10/18/1939	A 2992	
LEON W. KELLER, CRETE	PUMP	IRRIG.	.24	4	8	4E SALIN	11/ 7/1939	A 3011	
W. W. COOK, BEATRICE	PUMP	IRRIG.	.09	7	3	7E GAGE	04/24/1940	A 3142	
GLEN KRACKE, DE WITT	PUMP	IRRIG.	.63	20	5	5E GAGE	06/24/1940	A 3188	
RAYMOND F. SPILKER, BEATRICE	PUMP	IRRIG.	.24	18	4	6E GAGE	07/22/1940	A 3207	
RUSSELL H. DUNN, DE WITT	PUMP	IRRIG.	.64	12	5	4E SALIN	07/24/1940	A 3214	
LOUIE H. ESAU, JR., BEATRICE	PUMP	IRRIG.	.91	13	4	5E GAGE	08/26/1940	A 3241	
BRUCE . ANDERSON, STROMSBURG	ANDERSON RESERVOIR	STORAGE	13	AF 34	14	2 POLK	01/ 9/1941	A 3365	

REPORT OF THE



WATER RIGHTS DATA  
CLAIMS AND APPLICATIONS BY STREAMS IN DIVISION NO. 1D

128

SOURCE APPROPRIATOR AND ADDRESS	CARRIER	USE TO WHICH APPLIED	PROVI. GRANT CFS	LOCATION			DATE OF PRIORITY	DOCKET/ APPLI. NUMBER	FOOT NOTE
				S	T	R COUNTY			
BLUE RIVER, BIG									
MRS. ELSIE BERAN, ODELL	PUMP	IRRIG.	1.11	2	1	7E GAGE	08/15/1955	A 7907	
WALTER HERPOLSHEIMER, SEWARD	HERPOLSHEIMER RESERVOIR	STORAGE	130	AF	23	12 2E SEWAR	09/ 6/1955	A 8060	
W. W. COOK, BEATRICE	PUMPS	IRRIG.	.83	13	3	6E GAGE	09/14/1955	A 8122	
W. W. COOK, BEATRICE	PUMPS	IRRIG.			7	3 7E GAGE	09/14/1955	A 8122	
WALLACE C. MUNDHENKE, MILFORD	PUMP	IRRIG.	.51	23	10	3E SEWAR	09/15/1955	A 8128	
BERNARD AND BERNARD, OVERLAND, KANSAS	PUMP	IRRIG.	1.36	29	3	7E GAGE	11/22/1955	A 8261	
JAMES KOHEL, WILBER	PUMP	IRRIG.	1.10	23	6	4E SALIN	12/23/1955	A 8289	
LILLIE M. DELEHOY, WYMORE	PUMP	IRRIG.	.78	35	1	7E GAGE	02/21/1956	A 8369	
MRS. C. A. ANDERSON, BEATRICE	PUMP	IRRIG.	.76	24	3	6E GAGE	02/23/1956	A 8373	
GEORGE CHAPMAN, MILFORD	PUMP	IRRIG.	.01	24	9	3E SEWAR	04/ 2/1956	A 8458	
LUMIR A. SKLEBA, WILBER	PUMP	IRRIG.	.07	23	7	4E SALIN	04/10/1956	A 8471	
WEYER AND WEYER, BARNESTON	PUMP	IRRIG.	.84	35	1	7E GAGE	04/26/1956	A 8517	
ARTHUR J. ZARYBNICKY, BEATRICE	PUMP	IRRIG.	.27	29	3	7E GAGE	04/27/1956	A 8522	
JOHN BAEHR, VIRGINIA	PUMP	IRRIG.	1.08	29	3	7E GAGE	06/21/1956	A 8635	
EDWARD KELLER, MILFORD	PUMP	IRRIG.	1.44	35	10	3E SEWAR	07/27/1956	A 8695	
WALDO R. PENNER, ET AL., LINCOLN	PUMP	IRRIG.	5.00	19	4	6E GAGE	07/30/1956	A 8701	
EHLERS AND EHLERS, SEWARD	PUMP	IRRIG.	.99	18	11	3E SEWAR	09/ 4/1956	A 8794	
OTIS F. JIRSA, CRETE	PUMP	IRRIG.	.13	32	9	4E SEWAR	09/18/1956	A 8839	
IVENE M. BIRKETT, WILBER	PUMP	IRRIG.	2.37	3	6	4E SALIN	09/19/1956	A 8844	
PHILLIPS AND WILCOX, LINCOLN	PUMP	IRRIG.	1.04	14	6	4E SALIN	09/21/1956	A 8850	
JOE B. HAUDER, LOS ANGELES, CALIFORNIA	PUMP	IRRIG.	1.79	35	10	3E SEWAR	10/15/1956	A 8904	
MRS. MARIE ERMANN, WYMORE	PUMP	IRRIG.	2.47	12	1	7E GAGE	11/ 6/1956	A 8954	
WM. J. HURTZ, WYMORE	PUMP	IRRIG.	1.77	27	2	7E GAGE	11/20/1956	A 8987	
CLEMENS A. SIEDHOFF, MILFORD	PUMP	IRRIG.	1.24	32	9	4E SEWAR	11/26/1956	A 9002	
LEONARD L. VLASAK, CRETE	PUMP	IRRIG.	.56	11	7	4E SALIN	12/17/1956	A 9042	
LA VERN KREMER, MILFORD	PUMP	IRRIG.	1.56	19	9	4E SEWAR	12/22/1956	A 9052	
LOUIS E. GRUNTORAD, SEWARD	GRUNTORAD RESERVOIR	STORAGE	65	AF	18	11 3E SEWAR	02/ 5/1957	A 9169	
M. J. FORST, MILFORD	PUMP	IRRIG.	1.56	19	9	4E SEWAR	02/18/1957	A 9222	
ADDLPH W. LUEBBE, STAPLEHURST	PUMP	IRRIG.	1.20	35	12	2E SEWAR	02/19/1957	A 9227	
WM. C. INDERLIED, DE WITT	PUMP	IRRIG.	1.14	1	5	4E SALIN	02/21/1957	A 9239	
MRS. EMMA LUEBBE, MILFORD	PUMP	IRRIG.	1.46	13	9	3E SEWAR	03/ 4/1957	A 9286	
WILLARD H. WALDO, DE WITT	PUMPS	IRRIG.	1.10	13	5	4E SALIN	03/ 8/1957	A 9309	
WILLARD H. WALDO, DE WITT	PUMPS	IRRIG.			18	5E SALIN	03/08/1957	A 9309	
EVERETT F. BUSS, DEWITT	PUMP	IRRIG.	1.09	28	5	5E GAGE	05/ 3/1957	A 9484	
LUTZ AND RATHBUN, DE WITT	PUMP	IRRIG.	.56	20	5	5E GAGE	08/ 9/1957	A 9545	
TED E. ACTON, LIBERTY	PUMP	IRRIG.	1.04	35	2	7E GAGE	12/ 5/1957	A 9580	
WM. F. SPILKER ESTATE, BEATRICE	PUMP	IRRIG.	2.19	18	4	6E GAGE	02/ 5/1958	A 9591	

REPORT OF THE

BLUE RIVER, BIG													
GLEN KRACKE, DE WITT	PUMP	IRRIG.	.57	19	5	5E	GAGE	03/11/1958	A	9600			
DELMER D. ROTH, MILFORD	PUMP	IRRIG.	1.63	35	10	3E	SEWAR	03/10/1959	A	9703			
GERALD D. STEHLIK, CRETE	PUMP	IRRIG.	.57	3	7	4E	SALIN	03/20/1959	A	9710			
W. L. AND R. A. GREENSLIT, TRUST FOR STOCKHOLDERS, STANTON	PUMPS	IRRIG.	1.57	15	13	1E	BUTLE	01/ 4/1960	A	9787			
ARTHUR SELL, MILFORD	PUMP	IRRIG.	1.20	7	11	3E	SEWAR	01/ 4/1961	A	9876			
WALTER G. HURTZ, WYMORE	PUMP	IRRIG.	1.57	35	2	7E	GAGE	02/27/1961	A	9895			
HERMANN BUSS, BEATRICE	PUMP	IRRIG.	1.69	7	3	7E	GAGE	03/23/1961	A	9913			
RALPH L. BUSS, BEATRICE	PUMP	IRRIG.	.93	28	5	5E	GAGE	03/ 8/1962	A	10028			
LEON KELLER, CRETE	PUMP	IRRIG.	1.10	4	8	4E	SALIN	03/20/1962	A	10034			
ABEL VETROVSKY, BARNESTON	PUMP	IRRIG.	2.20	25	1	7E	GAGE	07/ 9/1963	A	10214			
JOHN WOEBCHECKE, MILFORD	PUMP	IRRIG.	1.09	3	10	3E	SEWAR	07/29/1963	A	10225			
VOSTA C VOSTA, MILFORD	PUMP	IRRIG.	1.24	13	9	3E	SEWAR	01/ 6/1964	A	10273			
WALTER HERPOLSHEIMER, SEWARD	PUMP	IRRIG.	.72	23	12	2E	SEWAR	01/22/1964	A	10284			
WALTER HERPOLSHEIMER, SEWARD	HERPOLSHEIMER RES. NO. 2	STORAGE	9.58	AF	23	12	2E	SEWAR	01/22/1964	A	10285		
JOHN D. REMMERS, HOLMESVILLE	PUMP	IRRIG.	1.97	19	3	7E	GAGE	02/ 7/1964	A	10303			
MRS. HATTIE AKSAMIT, WILBER	PUMP	IRRIG.	1.19	34	7	4E	SALIN	04/29/1964	A	10362			
JAMES J. KOHEL, WILBER	PUMP	IRRIG.	.93	23	6	4E	SALIN	05/ 8/1964	A	10369			
HELEN KNIGHT CRANE, ARLINGTON, VIRGINIA	PUMP	IRRIG.	2.31	5	2	7E	GAGE	07/ 1/1964	A	10389			
RICHARD G. PENNER, YORK	PUMP	IRRIG.	.93	29	4	6E	GAGE	07/20/1964	A	10397			
CHARLES DALE VETROVSKY, HAGERSTOWN, MD.	PUMP	IRRIG.	.20	24	1	7E	GAGE	07/31/1964	A	10412			
MILD VYHNALEK, DORCHESTER	PUMP	IRRIG.	.41	11	7	4E	SALIN	09/30/1964	A	10448			
EMIL VANA, DE WITT	PUMP	IRRIG.	2.17	27	6	4E	SALIN	11/ 5/1964	A	10464			
LIZZIE M. WALDO, DE WITT	PUMP	IRRIG.	.19	18	5	5E	GAGE	12/ 1/1964	A	10478			
BRANDT & BRANDT, MILFORD	PUMP	IRRIG.	.86	29	9	4E	SEWAR	01/ 5/1965	A	10496			
DAMKROGER FARMS, INC., DE WITT	PUMP	IRRIG.	1.92	26	6	4E	SALIN	01/14/1965	A	10512			
MARPLES & MARPLES TRUST, BLUE SPRINGS	PUMP	IRRIG.	2.31	17	2	7E	GAGE	03/17/1965	A	10571			
NEAL SELL, SEWARD	PUMPS	IRRIG.	.53	7	11	3E	SEWAR	05/25/1965	A	10636			
HAROLD E. TICHY, WILBER	PUMP	IRRIG.	.81	14	6	4E	SALIN	11/16/1965	A	10718			
THOMAS HAVLAT, JR., MILFORD	PUMP	IRRIG.	1.30	30	9	4E	SEWAR	12/ 7/1965	A	10728			
LOUIE H. ESAU, JR., BEATRICE	PUMP	IRRIG.	1.43	13	4	5E	GAGE	02/21/1966	A	10780			
GERALD H. HEGEHOLZ, STAPLEHURST	PUMP	IRRIG.	1.13	35	12	2E	SEWAR	03/28/1966	A	10813			
LYNN L. HARDEN, BLUE SPRINGS	PUMP	IRRIG.	1.36	9	2	7E	GAGE	05/12/1966	A	10845			
VANCE KUBICEK, CRETE	PUMP	IRRIG.	1.20	3	7	4E	SALIN	06/13/1966	A	10865			
MARTIN H. F. LUEBBE, SEWARD	PUMP	IRRIG.	.21	7	11	3E	SEWAR	06/22/1966	A	10874			
ELDON L. GRUNTORAD, SEWARD	PUMP	IRRIG.	.93	18	11	3E	SEWAR	07/12/1966	A	10883			
MILD KVASNICKA, CRETE	PUMP	IRRIG.	.73	22	7	4E	SALIN	08/02/1966	A	10913			
NICK KRATOCHVIL, ULYSSES	PUMP	IRRIG.	1.39	10	12	2E	SEWAR	08/ 3/1966	A	10915			
PHILLIPS AND WILCOX, LINCOLN	PUMP	IRRIG.	.41	15	7	4E	SALIN	10/31/1966	A	10974			
DEAN SPILKER, DE WITT	PUMP	IRRIG.	1.23	36	6	4E	SALIN	12/23/1966	A	11003			
O. DONALD HARNEY, MARQUETTE	PUMP	IRRIG.	1.34	31	12	6	HAMIL	12/27/1966	A	11004			
ROBERT FORST, MILFORD	PUMP	IRRIG.	1.80	19	9	4E	SEWAR	03/ 2/1967	A	11053			
LEDNARD TROYER, MILFORD	PUMP	IRRIG.	.77	12	9	3E	SEWAR	04/ 5/1967	A	11093			
HERMAN SHESTAK AND GRACE MEAD, FALLS CITY	PUMP	IRRIG.	.53	22	7	4E	SALIN	04/19/1967	A	11106			

WATER RIGHTS DATA  
CLAIMS AND APPLICATIONS BY STREAMS IN DIVISION NO. 10

128

SOURCE APPROPRIATOR AND ADDRESS	CARRIER	USE TO WHICH APPLIED	PROVI. GRANT CFS	LOCATION			DATE OF PRIORITY	DOCKET/ APPLI. NUMBER	FOOT NOTE
				S	T	R COUNTY			
BLUE RIVER, BIG									
WILLARD PENNER, DE WITT	PUMP	IRRIG.	2.01 24 4	5E	GAGE	09/13/1967	A 11251		
HAROLD A. ROHREN, SEWARD	PUMP	IRRIG.	1.51 36 12	2E	SEWAR	12/ 8/1967	A 11283		
DAVID THONEN, SEWARD	PUMP	IRRIG.	1.74 15 12	2E	SEWAR	12/ 8/1967	A 11284		
OWEN FRITZ, GARDEN CITY	PUMP	IRRIG.	.36 22 7	4E	SALIN	02/29/1968	A 11351		
DUDLEY AND DUDLEY, LINCOLN	PUMP	IRRIG.	.46 20 9	4E	SEWAR	03/ 8/1968	A 11369		
FRANK G. SVOBODA, ET AL., OREGON, ILL.	PUMP	IRRIG.	.67 4 8	4E	SALIN	10/30/1968	A 11580		
W. W. COOK, BEATRICE	PUMP	IRRIG.	3.17 18 3	7E	GAGE	02/ 7/1969	A 11636		
LEDNARD TROYER, MILFORD	PUMP	IRRIG.	.97 13 9	3E	SEWAR	06/30/1969	A 11742		
JOHN D. WIEBE, BEATRICE	PUMP	IRRIG.	.10 32 4	6E	GAGE	08/18/1969	A 11770		
DEAN SPILKER, DEWITT	PUMP	IRRIG.	.81 36 6	4E	SALIN	12/30/1969	A 11845		
WILLIAM J. PETERS, SHELBY	PUMP	IRRIG.	1.68 6 13	1E	BUTLE	02/ 6/1970	A 11860		
DWIGHT PASCHKE, AURORA	PUMP	IRRIG.	.50 1 11	7	HAMIL	02/24/1970	A 11875		
ESTHER C. SCHUERMAN, DE WITT	PUMP	IRRIG.	2.68 1 5	4E	SALIN	07/10/1970	A 11995		
DONALD PETERSON, SEWARD	PUMP	IRRIG.	1.97 10 10	3E	SEWAR	07/14/1970	A 12002		
JOHN WOEBBECKE, MILFORD	WOEBBECKE RES. NO. 1	STORAGE	14 AF 3 10	3E	SEWAR	07/14/1970	A 12004		
ARTHUR SELL, MILFORD	PUMP	IRRIG.	.86 7 11	3E	SEWAR	07/22/1970	A 12020		
BERNARD KREMER, MILFORD	PUMP	IRRIG.	.23 3 10	3E	SEWAR	08/ 4/1970	A 12051		
CITY OF SEWARD, SEWARD	MOFFITT RESERVOIR	STORAGE	11 AF 20 11	3E	SEWAR	08/26/1970	A 12066		
ANNA HAVLOVIC, WILBER	PUMP	IRRIG.	1.18 35 6	4E	SALIN	09/23/1970	A 12087		
GROSSERODE CATTLE COMPANY, MILFORD	PUMP	A-4121	1.25 26 10	3E	SEWAR	02/12/1971	A 12161	C	
GROSSERODE CATTLE COMPANY, MILFORD	PUMP	A-4657	.26 35 10	3E	SEWAR	02/12/1971	A 12162	C	
GROSSERODE CATTLE COMPANY, MILFORD	PUMP	A-4657	26 10	3E	SEWAR	02/12/1971	A 12162		
EDWARD P. TENOPIR, MILFORD	PUMP	IRRIG.	.38 15 10	3E	SEWAR	04/07/1971	A 12214		
CHARLES M. REYNOLDS, LEXINGTON AND MERCEDES M. HANSEN, HASTINGS	PUMP	A-2992	1.07 10 10	3E	SEWAR	04/08/1971	A 12215	C	
CHARLES M. REYNOLDS, LEXINGTON AND MERCEDES M. HANSON, HASTINGS	PUMP	IRRIG.	1.78 10 10	3E	SEWAR	04/08/1971	A 12216		
ARTHUR J. ZARYBNICKY, BEATRICE	PUMP	IRRIG.	.28 29 3	7E	GAGE	04/09/1971	A 12219		
WALDO R. PENNER, LINCOLN	PUMP	IRRIG.	1.13 19 4	6E	GAGE	06/24/1971	A 12303		
MERVIN F. AEGERTER, SEWARD	PUMP	IRRIG.	.60 17 11	3E	SEWAR	07/02/1971	A 12314		
MERVIN F. AEGERTER, SEWARD	PUMP	A-4316	.41 8 11	3E	SEWAR	07/02/1971	A 12315	C	
MERVIN F. AEGERTER, SEWARD	PUMP	A-4678	.72 17 11	3E	SEWAR	07/02/1971	A 12316	C	
HAROLD HACKBART, MILFORD	PUMP	A-7455	.93 22 10	3E	SEWAR	07/27/1971	A 12335	C	
DONALD L. JIRSA, MILFORD & OTIS JIRSA, CRETE	PUMP	IRRIG.	1.73 32 9	4E	SEWAR	10/19/1971	A 12404		
GERALD BEDNAR, WYMORE	PUMP	IRRIG.	1.92 1 1	7E	GAGE	12/14/1971	A 12459		
VOSTA AND VOSTA, MILFORD	ANDELT RESERVOIR	STORAGE	14.0 AF 13 9	3E	SEWAR	12/17/1971	A 12463		

REPORT OF THE



WATER RIGHTS DATA  
CLAIMS AND APPLICATIONS BY STREAMS IN DIVISION NO. 10

130

SOURCE APPROPRIATOR AND ADDRESS	CARRIER	USE TO WHICH APPLIED	PROVI. GRANT CFS	LOCATION			DATE OF PRIORITY	DOCKET/ APPLI. NUMBER	FOOT NOTE
				S	T	R COUNTY			
BLUE RIVER, BIG									
VIDLA HUTCHINSON, BLUE SPRINGS	PUMP	IRRIG.	2.29	5	2	7E GAGE	12/02/1975	A 13887	
BROSE, BROSE, HEMSATH & HEMSATH, STAPLEHURST	PUMP	IRRIG.	1.40	36	12	2E SEWAR	01/02/1976	A 13925	
JOHN D. REMMERS, HOLMESVILLE	PUMP	IRRIG.	2.07	19	3	7E GAGE	01/16/1976	A 13946	
JOHN D. REMMERS, HOLMESVILLE	PUMP	IRRIG.		19	3	7E GAGE	01/16/1976	A 13946	
GROSSERODE CATTLE CO., MILFORD	HORSESHOE RESERVOIR	STORAGE	115	AF	35	10 3E SEWAR	01/29/1976	A 13973	
LUFF AND LUFF, MARQUETTE	PUMP	IRRIG.	1.58	24	12	6 HAMIL	02/04/1976	A 13991	
FRITZKE AND FRITZKE, HARVARD	PUMP	IRRIG.	1.14	24	8	8 CLAY	02/04/1976	A 13992	
WILER AND SUP, BARNESTON	PUMP	IRRIG.	1.43	25	1	7E GAGE	02/25/1976	A 14054	
DENNIS ROTH, MILFORD	PUMP	IRRIG.		1	9	3E SEWAR	02/26/1976	A 14061	*
LOUIS GOOSSEN, BEATRICE	PUMP	IRRIG.	1.14	13	3	6E GAGE	03/12/1976	A 14090	
URBANOVSKY AND URBANOVSKY, ULYSSES	PUMP	IRRIG.	.79	33	13	2E BUTLE	03/31/1976	A 14129	
LOWELL GLOCK, DAVID CITY	PUMP	IRRIG.	3.43	26	14	2E BUTLE	04/02/1976	A 14144	
DORN AND DORN, BEATRICE	PUMP	IRRIG.	2.61	12	3	6E GAGE	04/08/1976	A 14169	
DORN AND DORN, BEATRICE	PUMP	IRRIG.		7	3	7E GAGE	04/08/1976	A 14169	
KOSCH FAMILY FARMS, DAVID CITY	PUMP	IRRIG.	.96	7	13	1E BUTLE	07/12/1976	A 14313	
NEAL SELL, SEWARD	PUMP	IRRIG.	1.20	7	11	3E SEWAR	07/29/1976	A 14360	
JESSE T. LANGWORTHY TRUST ESTATE, SEWARD	PUMP	IRRIG.		28	11	3E SEWAR	08/12/1976	A 14386	
BECK AND BECK, SEWARD	BECK RESERVOIR	STORAGE	64	AF	28	11 3E SEWAR	08/19/1976	A 14405	
TIM MEINBERG, SEWARD	MEINBERG RESERVOIR	STORAGE		7	11	3 SEWAR	11/12/1976	A 14549	*
SCHULZ AND SCHULZ, SEWARD	SCHULZ RESERVOIR	STORAGE		3	10	3 SEWAR	01/26/1977	A 14660	*
KREMER AND PETERSON, MILFORD	PUMP	IRRIG.		3	10	3 SEWAR	02/01/1977	A 14676	*
BERNARD KREMER, MILFORD	PUMP	IRRIG.		3	10	3 SEWAR	02/03/1977	A 14682	*
MILTON H. & WILLIAM C. KRUSE, SEWARD	PUMP	IRRIG.		20	11	3 SEWAR	03/29/1977	A 14863	*
HAROLD HEINS & SONS, DAVID CITY	PUMP	IRRIG.		35	14	2 BUTLE	05/24/1977	A 14956	*
VERNON CURTIS, MILFORD	CURTIS RESERVOIR	STORAGE		15	10	3 SEWAR	06/22/1977	A 14991	*
GEORGE B. PENCE & B. E. PENCE ESTATE, HOLMESVILLE	PUMP	IRRIG.		5	2	7 GAGE	07/25/1977	A 15044	*
GEORGE B. PENCE & B. E. PENCE ESTATE, HOLMESVILLE	PUMP	IRRIG.		32	3	7 GAGE	07/25/1977	A 15044	*
LA RUE FARMS, INC., MILFORD	LA RUE FARMS RESERVOIR	STORAGE		19	9	4 SEWAR	06/16/1978	A 15276	*
HAROLD H. ENSZ, BEATRICE	PUMP	IRRIG.		29	4	6 GAGE	08/18/1978	A 15324	*
BLUE RIVER, BIG, TRIB. TO									
JOHN F. ABRAHAMS, BEATRICE	PUMP	IRRIG.	.20	10	3	6E GAGE	04/ 3/1931	A 2196	
TED L. AEGERTER, SEWARD	PUMP	IRRIG.	.26	29	11	3E SEWAR	07/ 6/1961	A 9949	
ARNOLD E. LUEBBE, SEWARD	PUMP	IRRIG.	.31	2	10	3E SEWAR	07/13/1966	A 10866	
ARNOLD E. LUEBBE, SEWARD	PUMP	IRRIG.		35	11	3E SEWAR	07/13/1966	A 10866	

REPORT OF THE





WATER RIGHTS DATA  
CLAIMS AND APPLICATIONS BY STREAMS IN DIVISION NO. 1D

132

SOURCE APPROPRIATOR AND ADDRESS	CARRIER	USE TO WHICH APPLIED	PROVI. GRANT		LOCATION			DATE OF PRIORITY	DOCKET/ APPLI. NUMBER	FOOT NOTE
			CFS		S	T	R COUNTY			
BLUE RIVER, BIG, WEST FORK										
R. F. LORD ESTATE, MCCOOL JUNCTION	PUMP	IRRIG.	.09	18	9	2	YORK	10/19/1928	A 2048	
LAU, NELSON AND SHIRLY, HASTINGS	PUMP	IRRIG.	1.90	4	7	9	ADAMS	04/ 4/1929	A 2076	
R. F. LORD ESTATE, MCCOOL JUNCTION	PUMP	IRRIG.	.24	18	9	2	YORK	03/16/1934	A 2368	
MRS. MAE NOVAK SCHMIDT, FAIRMONT	PUMP	IRRIG.	.43	3	8	3	FILLM	07/14/1934	A 2426	
LONIE E. CASTEEL ESTATE, CRETE	PUMP	IRRIG.	.86	5	8	4E	SALIN	07/18/1934	A 2429	
ROBERT E. SEMLER, DORCHESTER	PUMP	IRRIG.	.37	32	9	3E	SEWAR	07/23/1934	A 2435	
JAMES A. MOHLMAN, DALTON, MASSACHUSETTS	PUMP	IRRIG.	.56	25	8	9	ADAMS	08/ 9/1934	A 2458	
CLARA W. REMOR, BEAVER CROSSING	PUMP	IRRIG.	.41	3	9	1E	SEWAR	04/30/1935	A 2543	
LOUIS M. BUDLER, FAIRMONT	PUMP	IRRIG.	.08	8	8	3	FILLM	06/15/1936	A 2581	
VILAS J. MORFORD, AMES, IOWA	PUMP	IRRIG.	.29	18	9	2E	SEWAR	07/21/1936	A 2593	
ODEN S. GILMORE ESTATE, YORK	PUMP	IRRIG.	.43	7	9	1	YORK	07/27/1936	A 2600	
ROBERT E. SEMLER, DORCHESTER	PUMP	IRRIG.	.25	32	9	3E	SEWAR	08/27/1936	A 2626	
GEORGE G. FRANZ, SALEM, OREGON	PUMP	IRRIG.	.12	19	9	4	YORK	10/24/1936	A 2649	
ROBERT E. HARRY, YORK	PUMP	IRRIG.	.18	19	9	2	YORK	02/ 6/1937	A 2695	
SHARON HARLING, DORCHESTER	PUMP	IRRIG.	.35	3	8	3E	SALIN	07/ 6/1937	A 2758	
WM. G. DEREMER, BEAVER CROSSING	PUMP	IRRIG.	.11	31	10	1E	SEWAR	09/10/1937	A 2783	
ELBERT H. HOSTETLER, BEAVER CROSSING AND	PUMP	IRRIG.	.31	16	9	2E	SEWAR	09/11/1937	A 2784	
AMY H. FROHN, BEAVER CROSSING										
REX E. BALLER, SEWARD	PUMP	IRRIG.	.09	7	9	1	YORK	11/ 1/1938	A 2894	
JOE H. NOVAK, FAIRMONT	PUMP	IRRIG.	.24	2	8	3	FILLM	01/24/1940	A 3085	
JOE BORS, JR., MCCOOL JUNCTION AND	PUMP	IRRIG.	.56	36	9	3	YORK	04/12/1940	A 3133	
WALTER SCHLONDORF, YORK										
ROLLING MEADOWS INCORPORATED, AURORA	PUMP	IRRIG.	.18	26	9	5	HAMIL	07/ 5/1940	A 3194	
STANLEY EBERSPACHER, ET AL., FREMONT	PUMP	IRRIG.	.31	17	9	2E	SEWAR	08/ 7/1940	A 3226	
EDWARD E. WIELAGE, BEAVER CROSSING	PUMP	IRRIG.	.38	17	9	2E	SEWAR	08/23/1940	A 3238	
ROBERT E. REAL, MCCOOL JUNCTION	PUMP	IRRIG.	.10	36	9	3	YORK	09/ 4/1940	A 3254	
ELBERT H. HOSTETLER, BEAVER CROSSING AND	PUMP NO. 2	IRRIG.	.27	16	9	2E	SEWAR	09/24/1940	A 3273	
AMY H. FROHN, BEAVER CROSSING										
CARL PETERSEN, MCCOOL JUNCTION	PUMP	IRRIG.	.15	35	9	3	YORK	09/28/1940	A 3277	
LAUBER SEED COMPANY, GENEVA	PUMP	IRRIG.	.66	9	8	3	FILLM	04/21/1941	A 3432	
EDWARD E. WIELAGE, BEAVER CROSSING	PUMP	IRRIG.	.39	17	9	2E	SEWAR	04/30/1941	A 3436	
DARRELL GOCKE, WACO	PUMP	IRRIG.	.07	3	9	1	YORK	08/ 9/1941	A 3484	
LARRY R. EVANS, AURORA	PUMP	IRRIG.	.21	25	9	6	HAMIL	12/ 4/1942	A 3590	
LAUBER SEED COMPANY, GENEVA	PUMP	IRRIG.	.29	9	8	3	FILLM	05/ 1/1943	A 3610	
SHARON HARLING, DORCHESTER	PUMP	IRRIG.	.39	3	8	3E	SALIN	08/ 3/1943	A 3628	
WM. G. DEREMER, BEAVER CROSSING	PUMP	IRRIG.	.06	31	10	1E	SEWAR	08/ 9/1944	A 3749	
ERNEST SOFTLEY, FAIRMONT	PUMP	IRRIG.	.41	8	8	3	FILLM	03/21/1945	A 3816	

REPORT OF THE



WATER RIGHTS DATA  
CLAIMS AND APPLICATIONS BY STREAMS IN DIVISION NO. 1D

134

SOURCE APPROPRIATOR AND ADDRESS	CARRIER	USE TO WHICH APPLIED	PROVI. GRANT CFS	LOCATION			DATE OF PRIORITY	DOCKET/ APPLI. NUMBER	FOOT NOTE
				S	T	R COUNTY			
BLUE RIVER, BIG, WEST FORK									
MOHLMAN AND MOHLMAN, HASTINGS	PUMP	IRRIG.	.34 35	8	9	ADAMS	07/28/1954	A 6505	
ELSIE V. HECKMAN, GRAFTON	PUMP	IRRIG.	.38 35	9	4	YORK	07/30/1954	A 6525	
PLOUZEK AND PLOUZEK, CRETE, AND HELEN VRBSKY, CRETE	PUMP	IRRIG.	.21 2	8	3E	SALIN	08/16/1954	A 6624	
FRANZ AND FRANZ, HENDERSON	PUMP	IRRIG.	.29 19	9	4	YORK	02/ 8/1955	A 7098	
BLANCHE J. ACH, FRIEND	PUMPS	IRRIG.	.98 1	8	3E	SALIN	04/13/1955	A 7304	
WM. G. DERENER, BEAVER CROSSING	PUMP	IRRIG.	.06 31	10	1E	SEWAR	04/19/1955	A 7317	
HOWARD W. MOHLEN, TRUMBULL	PUMP	IRRIG.	.10 13	8	9	ADAMS	08/23/1955	A 7976	
ELDON E. HOSTETLER, BEAVER CROSSING	PUMP	IRRIG.	.17 12	9	1E	SEWAR	09/ 1/1955	A 8049	
DWAINE J. NOVAK, PLEASANT DALE	PUMPS	IRRIG.	.82 30	9	3E	SEWAR	09/27/1955	A 8183	
WILLIAM BURKEY, MILFORD	PUMP	IRRIG.	.22 25	9	2E	SEWAR	11/ 8/1955	A 8246	
CLARENCE R. WEBER, HASTINGS	PUMPS	IRRIG.	.09 5	7	9	ADAMS	11/17/1955	A 8256	
MARK A. DEWITT, HASTINGS	PUMP	IRRIG.	.18 5	7	9	ADAMS	03/10/1956	A 8406	
SHARON HARLING, DORCHESTER	PUMP	IRRIG.	.09 3	8	3E	SALIN	03/19/1956	A 8434	
BENJAMIN FRANKLIN ARON, CRETE	PUMP	IRRIG.	.48 31	9	3E	SEWAR	04/19/1956	A 8496	
W. C. CLARK ESTATE, DORCHESTER	PUMP	IRRIG.	.07 3	8	3E	SALIN	04/26/1956	A 8515	
M. WM. JACOBSEN, MCCOOL JUNCTION	PUMP	IRRIG.	.18 18	9	2	YORK	06/20/1956	A 8633	
LED BLUMH, BEAVER CROSSING	PUMP	IRRIG.	.04 12	9	1E	SEWAR	06/22/1956	A 8640	
JOHN J. TESSMAN, AURORA	PUMP	IRRIG.	.30 35	9	6	HAMIL	07/18/1956	A 8677	
CHRIS DETWEILER, BEAVER CROSSING	PUMP	IRRIG.	1.80 23	9	2E	SEWAR	08/21/1956	A 8763	
KLINZMAN AND KLINZMAN, MCCOOL JUNCTION	PUMP	IRRIG.	.51 18	9	2	YORK	09/ 4/1956	A 8797	
DOROTHY MARIE CHANEY, ET AL., GILTNER	PUMP	IRRIG.	.16 7	8	7	CLAY	10/ 1/1956	A 8871	
COLLIER AND ECKHARD, BEAVER CROSSING	PUMP	IRRIG.	.36 18	9	2E	SEWAR	10/ 1/1956	A 8876	
WILLIAM BURKEY, MILFORD	PUMP	IRRIG.	.64 25	9	2E	SEWAR	10/22/1956	A 8926	
FRED CARNAHAN, HASTINGS	PUMP	IRRIG.	.71 35	8	9	ADAMS	11/ 9/1956	A 8964	
VILAS J. MORFORD, AMES, IOWA	PUMP	IRRIG.	1.07 18	9	2E	SEWAR	02/21/1957	A 9233	
LILLIBRIDGE AND REID, CRETE	PUMP	IRRIG.	.34 6	8	4E	SALIN	02/27/1957	A 9265	
BELLOWS AND BELLOWS, MCCOOL JUNCTION	PUMP	IRRIG.	.63 10	8	3	FILLM	03/ 4/1957	A 9285	
SYLVAN L. TESAR, BEAVER CROSSING	PUMP	IRRIG.	.32 33	10	1E	SEWAR	03/ 8/1957	A 9304	
RALPH BARNETT, TRUMBULL	PUMP	A-4633	1.16 18	8	8	CLAY	04/ 9/1957	A 9438	
KLIEWER AND KLIEWER, AURORA	PUMP	IRRIG.	.54 25	9	6	HAMIL	04/15/1957	A 9446	
HERBERT ROSS, AURORA	PUMP	IRRIG.	.69 30	9	5	HAMIL	04/30/1957	A 9478	
CLARENCE E. ADEN, MILFORD	PUMP	IRRIG.	1.33 25	9	2E	SEWAR	06/25/1957	A 9523	
OTTO D. FETTE, DORCHESTER	PUMP	IRRIG.	.81 11	8	3E	SALIN	09/17/1957	A 9570	
JESSIE T. LANGWORTHY TRUST ESTATE, SEWARD	PUMP	IRRIG.	.49 3	9	1E	SEWAR	05/ 7/1958	A 9619	
RAY H. FROHN, LINCOLN	PUMP	IRRIG.	1.20 22	9	2E	SEWAR	12/29/1958	A 9675	

REPORT OF THE

C



WATER RIGHTS DATA  
CLAIMS AND APPLICATIONS BY STREAMS IN DIVISION NO. 1D

136

SOURCE		CARRIER	USE TO WHICH APPLIED	PROVI. GRANT CFS	LOCATION			DATE OF PRIORITY	DOCKET/ APPLI. NUMBER	FOOT NOTE
APPROPRIATOR AND ADDRESS	S				T	R COUNTY				
BLUE RIVER, BIG, WEST FORK		PUMP	IRRIG.	.83	3	9	1E SEWAR	03/13/1972	A 12536	
ROY M. CAST, BEAVER CROSSING		PUMP	IRRIG.	1.14	36	9	2E SEWAR	03/24/1972	A 12561	
KENNETH BURKEY, MORTON, ILLINOIS		PUMP	IRRIG.	3.04	31	9	6 HAMIL	04/18/1972	A 12594	
DELL BULLER, AURORA		PUMP	IRRIG.	.36	22	9	2E SEWAR	06/13/1972	A 12655	
RILEY & RILEY, DORCHESTER		PUMP	IRRIG.	1.74	3	8	3E SALIN	07/25/1972	A 12692	
ROBERT W. SINDLAR, LINCOLN		PUMP	IRRIG.	.21	28	9	4 YORK	09/26/1972	A 12747	
LINDELL HANTHORN, LUSHTON		PUMP	IRRIG.	.16	25	9	6 HAMIL	11/09/1972	A 12764	
HENRY A. KLEWER, HENDERSON		PUMP	IRRIG.	.43	25	8	9 ADAMS	11/27/1972	A 12769	
JAMES A. MOHLMAN, DALTON, MASSACHUSETTS		PUMP	IRRIG.	1.00	6	9	1E SEWAR	01/02/1973	A 12783	
ANN (WEISE) KUHN, BEAVER CROSSING		PUMP	IRRIG.	1.46	25	9	5 HAMIL	02/14/1973	A 12808	
BORCHERS AND BORCHERS, HENDERSON		PUMP	IRRIG.	1.26	20	9	4 YORK	02/20/1973	A 12811	
MAURICE SALMEN, LUSHTON		PUMP	IRRIG.	.50	2	8	4 FILLM	03/16/1973	A 12828	
JAMES LOUKOTA, FRIEND		PUMP	IRRIG.	.15	25	9	2E SEWAR	02/19/1974	A 12985	
EHRISMAN AND EHRISMAN, MILFORD		PUMP	IRRIG.	.40	32	9	3E SEWAR	03/25/1974	A 13004	
ROBERT E. SEMLER, DORCHESTER		PUMP	IRRIG.	.44	32	9	3E SEWAR	03/25/1974	A 13005	
ROBERT E. SEMLER, DORCHESTER		PUMP	IRRIG.	1.27	4	9	1E SEWAR	09/05/1974	A 13193	
MRS. CATHERINE PRATT, WALNUT, IOWA		PUMP	IRRIG.	.06	36	9	3 YORK	02/13/1975	A 13401	
JOE BORS, MCCOOL JUNCTION		PUMP	IRRIG.	.39	36	9	3 YORK	02/19/1975	A 13417	
REAL AND REAL, MCCOOL JUNCTION		PUMP	IRRIG.	.64	24	8	9 ADAMS	02/24/1975	A 13436	
KING AND KING, TRUMBULL		PUMP	IRRIG.	1.50	35	9	3 YORK	03/26/1975	A 13495	
THOMAS R. WHITE, MCCOOL JUNCTION		PUMP	IRRIG.	.91	4	7	9 ADAMS	03/27/1975	A 13502	
CLIFFORD G. RIDER, LOS ANGELES, CA		PUMP	IRRIG.	1.41	35	9	4 YORK	04/11/1975	A 13548	
ULMER & ULMER, GRAFTON		PUMP	A-5137		35	9	4 YORK	04/11/1975	A 13548	
ULMER & ULMER, GRAFTON		PUMP	IRRIG.	2.21	4	8	7 CLAY	09/04/1975	A 13791	C
5/D INCORPORATED, CLAY CENTER		PUMP	IRRIG.	1.97	6	7	8 CLAY	09/08/1975	A 13798	
ALAN HOAGLAND, HASTINGS		PUMP	IRRIG.	.45	17	9	2E SEWAR	01/28/1976	A 13965	
EDWARD E. WIELAGE, BEAVER CROSSING		PUMP	IRRIG.	.83	22	9	2E SEWAR	03/02/1976	A 14071	
KOENHE AND KOENHE, BEAVER CROSSING		PUMP	IRRIG.	.13	30	9	5 HAMIL	03/08/1976	A 14082	
REID EVANS, AURORA		PUMP	IRRIG.	1.03	31	10	1E SEWAR	03/25/1976	A 14122	
HOFFMAN AND HOFFMAN, BEAVER CROSSING		PUMP	IRRIG.		32	10	1E SEWAR	04/27/1976	A 14199	*
LOUIS TESAR, BEAVER CROSSING		PUMP	IRRIG.		3	9	1E SEWAR	06/14/1976	A 14270	*
REHOR AND REHOR, BEAVER CROSSING		PUMP	IRRIG.	.54	2	9	1E SEWAR	09/01/1976	A 14437	
KENNETH WEBER, BEAVER CROSSING		PUMP	IRRIG.	.77	20	8	8 CLAY	09/21/1976	A 14473	
REX KREUTZ, HARVARD		PUMP	IRRIG.		35	9	4 FILLM	12/07/1976	A 14581	*
LORIS VALDA, GRAFTON		PUMP	IRRIG.	.25	32	9	3 SEWAR	01/24/1977	A 14655	
ROBERT SEMLER, DORCHESTER		PUMP	IRRIG.	.36	32	9	3 SEWAR	01/24/1977	A 14656	
ROBERT SEMLER, DORCHESTER		PUMP	IRRIG.		2	8	7 CLAY	02/02/1977	A 14681	*
JOHN V. KELLER, HARVARD		PUMP	IRRIG.							

REPORT OF THE



WATER RIGHTS DATA  
CLAIMS AND APPLICATIONS BY STREAMS IN DIVISION NO. 1D

138

SOURCE APPROPRIATOR AND ADDRESS	CARRIER	USE TO WHICH APPLIED	PROVI. GRANT CFS	LOCATION			DATE OF PRIORITY	DOCKET/ APPLI. NUMBER	FOOT NOTE
				S	T	R COUNTY			
BLUE RIVER, BIG, WEST FORK, TRIB. TO									
ALVIN S. CRITEL, YORK	PUMP	IRRIG.	.96 12 9	3	YORK	08/25/1971	A 12362		
OCHSNER AND OCHSNER, SARONVILLE	PUMP	IRRIG.	1.13 24 8	6	CLAY	10/27/1971	A 12411		
DUDDEN BROTHERS, INC., VENANGO	PUMP	IRRIG.	2.07 16 8	8	CLAY	11/17/1971	A 12429		
OTTO C. KLEIER, HASTINGS	PUMP	IRRIG.	1.14 27 8	9	ADAMS	02/17/1972	A 12510		
WAYNE W. MOORE, SARONVILLE	PUMP	IRRIG.	2.24 13 8	6	CLAY	04/17/1972	A 12590		
O. A. KOSTAL, HASTINGS	KOSTAL-HAWTHORNE RES.	STORAGE	117.9 AF 10	9	7 HAMIL	05/03/1972	A 12621		
KENNETH MIHM, HARVARD	MIHM RESERVOIR	STORAGE	21.3 AF 35	9	7 HAMIL	05/03/1972	A 12622		
EVON C. GRIESS, ET AL., SUTTON	PUMP	IRRIG.	2.20 4 8	5	CLAY	08/07/1972	A 12708		
BULLER AND BULLER, YORK	PUMP	IRRIG.	.57 9 9	3	YORK	09/06/1972	A 12740		
BULLER AND BULLER, YORK	PUMP	IRRIG.	.57 9 9	3	YORK	09/06/1972	A 12741		
ORVILLE B. SHAFER, DONIPHAN	PUMP	IRRIG.	1.14 28 9	10	HALL	11/02/1972	A 12759		
ALFRED KLEIER, TRUMBULL	PUMP	IRRIG.	1.13 12 8	9	ADAMS	11/15/1972	A 12765		
MCGOWAN BROTHERS, MCCOOL JUNCTION	PUMP	IRRIG.	.86 15 9	3	YORK	01/12/1973	A 12788		
THE EXCELL COMPANY, HENDERSON	PUMP	IRRIG.	2.19 3 9	4	YORK	03/06/1973	A 12822		
WAYNE W. MOORE, SARONVILLE	PUMP	IRRIG.	1.09 24 8	6	CLAY	02/07/1974	A 12979		
REX L. REAL, FAIRMONT	PUMP	IRRIG.	.81 13 9	3	YORK	07/15/1974	A 13074		
HENRIETTA M. GRIESS, SUTTON	GRIESS RESERVOIR	STORAGE	5.09 AF 7	8	5 CLAY	07/15/1974	A 13078		
PHILLIP D. WILTFONG, AURORA	PUMP	IRRIG.	1.29 16 9	7	HAMIL	07/30/1974	A 13113		
LEON STULKER, HASTINGS	PUMP	IRRIG.	2.30 9 8	9	ADAMS	11/13/1974	A 13273		
HOLLON AND HOLLON, HASTINGS	PUMP	IRRIG.	.01 1 7	10	ADAMS	01/16/1975	A 13358		
FRIESEN AND FRIESEN, AURORA	PUMP	IRRIG.	1.83 18 9	5	HAMIL	01/16/1975	A 13359		
ROBERT E. REAL, MCCOOL JUNCTION	PUMP	IRRIG.	.29 24 9	3	YORK	02/19/1975	A 13418		
JOHN K. STEIN GARD, HENDERSON	PUMP	IRRIG.	.54 6 9	4	YORK	04/01/1975	A 13517		
AUGUST REINERS, DONIPHAN	PUMP	IRRIG.	3.29 32 9	10	HALL	04/02/1975	A 13521		
WILSON FARMS, INC., GILTNER	PUMP	IRRIG.	.44 4 9	7	HAMIL	04/03/1975	A 13522		
WILSON FARMS, INC., GILTNER	PUMP	IRRIG.	.71 15 9	7	HAMIL	04/03/1975	A 13523		
WAYNE RATH, AURORA	PUMP	IRRIG.	1.09 9 8	6	CLAY	10/31/1975	A 13845		
RAYMOND KAUK, BAKERSFIELD, CA	PUMP	IRRIG.	1.23 23 8	6	CLAY	03/11/1976	A 14087		
BEN C. KAUK, SUTTON	PUMP	IRRIG.	18 8	5	CLAY	11/01/1976	A 14537	*	
GARY LEE OCHSNER, SARONVILLE	PUMP	IRRIG.	23 8	6	CLAY	02/14/1977	A 14711	*	
EDWARD STULKEN, DONIPHAN	EDDIE STULKEN RESERVOIR	STORAGE	14.2 AF 12	9	HALL	07/22/1977	A 15040		
UPPER BIG BLUE NRD, YORK	WEISS RESERVOIR	STORAGE	23.3 AF 26	9	3 LANCA	01/19/1978	A 15168		
UPPER BIG BLUE NRD, YORK	BERGEN RESERVOIR	STORAGE	81.5 AF 3	9	5 HAMIL	01/19/1978	A 15169		
UPPER BIG BLUE NRD, YORK	FRIESEN RESERVOIR	STORAGE	80.8 AF 12	9	5 HAMIL	04/03/1978	A 15226		
UPPER BIG BLUE, NRD, YORK	HASTINGS RESERVOIR	STORAGE	145.3 AF 34	8	10 ADAMS	05/15/1978	A 15256		
MARJORIE JOHNSON, SAN ANTONIO	PUMP	IRRIG.	26 10	3	YORK	08/02/1978	A 15306	*	
BLUE RIVER, BIG, WEST FORK, HASTINGS BRANCH									
ALBERT E. VAN ARSDALE, HASTINGS	PUMP	IRRIG.	.11 5 7	9	ADAMS	07/27/1953	A 5418		

REPORT OF THE

BLUE RIVER, BIG, WEST FORK, HASTINGS BRANCH ELKS COUNTRY CLUB, D.B.A. ELKS AND MEA-	PUMP	IRRIG.	.46	8	7	9	ADAMS	09/ 2/1953	A	5532	
DOW BROOK GOLF CLUB, HASTINGS											
MABELLE VANCE TAYLOR, MESA, ARIZONA	PUMP	IRRIG.	.13	5	7	9	ADAMS	01/ 6/1954	A	5848	
MABELLE VANCE TAYLOR, MESA, ARIZONA	PUMP	IRRIG.	.21	5	7	9	ADAMS	10/ 4/1954	A	6747	
WALTER G. MOHLEN, HASTINGS	PUMP	IRRIG.	.30	5	7	9	ADAMS	02/ 3/1956	A	8343	
BOESIGER RESERVOIR											
DAVID O. BOESIGER, CLATONIA	PUMP	STOR-ONLY		30	6	7E	GAGE	07/14/1956	A	8670	
BOTTLE CREEK											
CHARLES WITULSKI, BEATRICE	PUMP	IRRIG.	.47	2	3	5E	GAGE	01/29/1976	A	13971	
BRINKMEYER RESERVOIR											
MRS. FRED BRINKMEYER, SEWARD	BRINKMEYER PUMP	SUPP. I.	A-5962	16	10	3E	SEWAR	11/16/1956	A	9627	
BRUSH CREEK, TRIB. TO											
JESSIE T. LANGWORTHY ESTATE, SEWARD	LANGWORTHY ROAD RES.	STORAGE	2.8	AF	19	11	3E	SEWAR	08/05/1975	A	13710
CEDAR CREEK											
HARVEY CRAMER, BEATRICE	PUMP	IRRIG.	1.19	10	3	7E	GAGE	03/12/1976	A	14088	
CEDAR CREEK RESERVOIR 9-D											
LOWER BIG BLUE NRD, BEATRICE	JOBMAN-SCULLY PUMPS	STOR-ONLY		34	4	7E	GAGE	03/18/1974	A	12999	
CEDAR CREEK, TRIB. TO											
LOWER BIG BLUE NRD, BEATRICE	BEAR-PIERCE-CEDAR RES. 9-B	STORAGE	107.8	AF	24	4	7E	GAGE	08/22/1969	A	11778
LOWER BIG BLUE NRD, BEATRICE	BEAR-PIERCE-CEDAR RES. 9-E	STORAGE	57.4	AF	23	4	7E	GAGE	08/22/1969	A	11779
LOWER BIG BLUE NRD, BEATRICE	BEAR-PIERCE-CEDAR RES. 9-D	STORAGE	82.0	AF	34	4	7E	GAGE	09/21/1970	A	12082
LOWER BIG BLUE NRD, BEATRICE	BEAR-PIERCE-CEDAR RES. 9-C	STORAGE	108.2	AF	27	4	7E	GAGE	08/31/1976	A	14432
LOWER BIG BLUE NRD, BEATRICE	BEAR-PIERCE-CEDAR 9-A	STORAGE	227.0	AF	9	4	8	GAGE	02/16/1977	A	14728
LOWER BIG BLUE NRD, BEATRICE	BEAR-PIERCE-CEDAR RES.	STORAGE	31.2	AF	8	4	8	GAGE	05/03/1977	A	14926
CENTERFIELD RESERVOIR											
META E. EBERS, SEWARD	PUMP	STOR-ONLY		35	10	2E	SEWAR	07/20/1970	A	12010	
CLARK CREEK											
PAUL ROLFSMEIER, SEWARD	PUMP	IRRIG.	1.70	23	11	3E	SEWAR	12/17/1971	A	12465	
CLATONIA CREEK											
EDWIN DAMKROGER, DE WITT	PUMP	IRRIG.	.77	5	5	5E	GAGE	05/19/1955	A	7496	
LOWER BIG BLUE NRD, BEATRICE	CLATONIA CREEK RES. 10-A	STORAGE	83.3	AF	6	6	6E	GAGE	12/08/1972	A	12776
MILLER LIVESTOCK, INC., CLATONIA	PUMP	IRRIG.		22	6	5E	GAGE	07/19/1976	A	14330	
OTTO DEEK ESTATE	PUMP	IRRIG.		17	5	5	GAGE	12/05/1977	A	15150	
CLATONIA CREEK RESERVOIR 7-A											
LOWER BIG BLUE NRD, BEATRICE	CARSTENS PUMP	STOR-ONLY		12	6	5E	GAGE	08/09/1972	A	12709	
CLATONIA RESERVOIR 4-A											
LOWER BIG BLUE NRD, BEATRICE	PUMPS	STOR-ONLY		14	6	5E	GAGE	06/20/1975	A	13630	
CLATONIA RESERVOIR 10-A											
LOWER BIG BLUE NRD, BEATRICE	SCHWANINGER PUMP	STOR-ONLY		6	6	6E	GAGE	01/29/1976	A	13967	
CLATONIA CREEK, TRIB. TO											
RICHARD R. BERGMEIER, WILBER	RESERVOIR NO. 2	STORAGE	136.6	AF	32	6	5E	GAGE	03/18/1966	A	10805



WATER RIGHTS DATA  
CLAIMS AND APPLICATIONS BY STREAMS IN DIVISION NO. 10

140

SOURCE APPROPRIATOR AND ADDRESS	CARRIER	USE TO WHICH APPLIED	PROVI. GRANT CFS	LOCATION			DATE OF PRIORITY	DOCKET/ APPLI. NUMBER	FOOT NOTE	
				S	T	R COUNTY				
CLATONIA CREEK, TRIB. TO										
LOWELL GERMER, CLATONIA	GERMER RESERVOIR NO. 1	STORAGE	28.4 AF 20	6	5E	GAGE	11/28/1966	A 10986		
LOWER BIG BLUE NRD, BEATRICE	CLATONIA CREEK RES. 7-A	STORAGE	136.2 AF 12	6	5E	GAGE	12/ 1/1969	A 11831		
LOWER BIG BLUE NRD, BEATRICE	CLATONIA CREEK RES. 4-A	STORAGE	146.9 AF 23	6	5E	GAGE	02/26/1973	A 12819		
LOWER BIG BLUE NRD, BEATRICE	CLATONIA RESERVOIR 2-B	STORAGE	45.8 AF 28	6	5E	GAGE	12/20/1974	A 13327		
LOWER BIG BLUE NRD, BEATRICE	CLATONIA RESERVOIR 2-A	STORAGE	57.5 AF 28	6	5E	GAGE	02/28/1975	A 13452		
LOWER BIG BLUE NRD, BEATRICE	CLATONIA RESERVOIR 3-A	STORAGE	231.2 AF 16	6	5E	GAGE	03/02/1976	A 14068		
LOWER BIG BLUE NRD, BEATRICE	CLATONIA RESERVOIR 8-D	STORAGE	174.6 AF 18	6	6E	GAGE	04/22/1976	A 14145		
LOWER BIG BLUE NRD, BEATRICE	CLATONIA RESERVOIR 6-A	STORAGE	106.1 AF 24	6	5E	GAGE	05/03/1976	A 14202		
COON BRANCH										
MISS OLEVIA BRAHMSTEADT ESTATE, YORK	PUMP	IRRIG.	1.53	8	11	2 YORK	02/23/1973	A 12814		
HARRINGTON FARMS CO., BRADSHAW	PUMP	IRRIG.		25	12	4 YORK	12/17/1974	A 13319		
HAROLD BLUM, BENEDICT	PUMP	IRRIG.	2.14	30	12	3 YORK	02/18/1976	A 14035		
COON CREEK										
HARVEY W. RILEY, MILFORD	PUMP	IRRIG.	1.84	8	9	3E SEWAR	05/10/1971	A 12252		
WM. J. STAUFFER, JR., MILFORD	PUMP	IRRIG.	.56	16	9	3E SEWAR	10/27/1971	A 12410		
DON L. WILLIAMS, MILFORD	PUMP	IRRIG.	1.14	11	9	3 SEWAR	06/03/1974	A 13041		
DALE HAUDER, MILFORD	PUMP	IRRIG.	.91	15	9	3E SEWAR	07/17/1974	A 13082		
E. E. EHRLSMAN, MILFORD	PUMP	IRRIG.		16	9	3E SEWAR	07/26/1976	A 14345	*	
CROOKED CREEK										
MRS. FRED BRINKMEYER, SEWARD	PUMP	IRRIG.	.38	16	10	3E SEWAR	02/15/1954	A 5962		
RUDDOLPH GEORGE NUTTLEMAN, SEWARD	PUMPS	IRRIG.	.79	9	10	3E SEWAR	02/26/1954	A 6001		
HAROLD HACKBART, MILFORD	PUMP	IRRIG.	.49	17	10	3E SEWAR	05/ 9/1955	A 7456		
MRS. FRED BRINKMEYER, SEWARD	BRINKMEYER RESERVOIR	STORAGE		8	AF	16	10	3E SEWAR	11/16/1956	A 8978
WILBUR PFLUGHaupt, SEWARD	PUMP	IRRIG.		1.00	17	10	3E SEWAR	07/20/1970	A 12016	
RUDDOLPH NUTTLEMAN, SEWARD	NUTTLEMAN RES. NO. 1	STORAGE		10.0	AF	9	10	3E SEWAR	04/20/1971	A 12231
MRS. IRMA S. BRINKMEYER, SEWARD	BRINKMEYER RES. NO. 2	STORAGE		12.74	AF	16	10	3E SEWAR	06/24/1971	A 12302
CROOKED CREEK, TRIB. TO										
META E. EBERS, SEWARD	CENTERFIELD RESERVOIR	STORAGE	22.19	AF	35	10	2E SEWAR	07/20/1970	A 12009	
MERLE W. EBERS, SEWARD	PUMP	IRRIG.		1.14	36	10	2E SEWAR	07/20/1970	A 12011	
DWAYNE E. KELLER, LINCOLN	PUMP	IRRIG.		1.51	19	10	3E SEWAR	12/15/1975	A 13907	
CUB CREEK										
THEODORE W. MEYER, JANSEN	PUMP	IRRIG.	.74	10	3	3E JEFFE	09/ 4/1956	A 8796		
EDWIN L. GRAFF, BEATRICE	PUMP	IRRIG.	.66	24	4	5E GAGE	03/ 9/1957	A 9316		
THEODORE H. KOENIG, YUMA, COLORADO	PUMP	IRRIG.	.70	29	4	5E GAGE	07/27/1959	A 9740		
HENRY A. KRAUSE, FAIRBURY	PUMP	IRRIG.	.63	1	3	2E JEFFE	01/ 3/1966	A 10744		
LYNN D. STEVENS, BEATRICE	PUMP	IRRIG.	.13	24	4	5E GAGE	01/15/1968	A 11313		
ROBERT L. BARBER, FAIRBURY	PUMP	IRRIG.	1.56	2	3	2E JEFFE	02/12/1969	A 11646		

REPORT OF THE



WATER RIGHTS DATA  
CLAIMS AND APPLICATIONS BY STREAMS IN DIVISION NO. 10

142

SOURCE APPROPRIATOR AND ADDRESS	CARRIER	USE TO WHICH APPLIED	PROVI. GRANT CFS	LOCATION			DATE OF PRIORITY	DOCKET/ APPLI. NUMBER	FOOT NOTE
				S	T	R COUNTY			
CUB CREEK, TRIB. TO LORENZ WALLENBURG, BEATRICE	WALLENBERG RESERVOIR	STORAGE	4.9 AF 20	4	5E	GAGE	11/28/1969	A 11827	
LOWER BIG BLUE NRD, BEATRICE	CUB CREEK RESERVOIR 12-C	STORAGE	194.9 AF 25	4	3E	JEFFE	07/ 6/1970	A 11991	
LOWER BIG BLUE NRD, BEATRICE	CUB CREEK RESERVOIR 10-A	STORAGE	226.2 AF 30	4	4E	JEFFE	07/ 6/1970	A 11992	
DESSA STEVENS, BEATRICE	PUMP	IRRIG.	.33 23	4	5E	GAGE	08/20/1970	A 12063	
LOWER BIG BLUE NRD, BEATRICE	CUB CREEK RES. G-6	STORAGE	26.8 AF 34	4	5E	GAGE	04/09/1971	A 12217	
LOWER BIG BLUE NRD, BEATRICE	CUB CREEK RESERVOIRS G-1 AND G-1A	STORAGE	17.1 AF 34	4	5E	GAGE	04/09/1971	A 12218	
LOWER BIG BLUE NRD, BEATRICE	CUB CREEK RES. 13-D	STORAGE	119.2 AF 21	3	3E	JEFFE	04/12/1972	A 12586	
LOWER BIG BLUE NRD, BEATRICE	CUB CREEK RES. 16-B	STORAGE	181.3 AF 12	3	2E	JEFFE	04/12/1972	A 12587	
LOWER BIG BLUE NRD, BEATRICE	CUB CREEK RES. 15-B	STORAGE	97.4 AF 36	4	2E	JEFFE	04/12/1972	A 12588	
ERWIN BLONE, PLYMOUTH	PUMP	IRRIG.	1.14 13	4	4E	JEFFE	07/27/1972	A 12697	
LOWER BIG BLUE NRD, BEATRICE	CUB CREEK RES. 17-B	STORAGE	121.1 AF 10	3	2E	JEFFE	09/05/1972	A 12739	
LOWER BIG BLUE NRD, BEATRICE	CUB CREEK RESERVOIR 14-A	STORAGE	636.8 AF 7	3	3E	JEFFE	02/22/1974	A 12987	
LOWER BIG BLUE NRD, BEATRICE	CUB CREEK RESERVOIR 12-D	STORAGE	390.0 AF 27	4	3E	JEFFE	08/04/1975	A 13701	
LOWER BIG BLUE NRD, BEATRICE	CUB CREEK RESERVOIR 13-C	STORAGE	247.1 AF 22	3	3E	JEFFE	08/04/1975	A 13703	
LOWER BIG BLUE NRD, BEATRICE	CUB CREEK RESERVOIR 14-C	STORAGE	113.8 AF 31	4	3E	JEFFE	08/04/1975	A 13704	
BESSLER AND BESSLER, JANSEN	PUMP	IRRIG.	.17 2 3	3E	JEFFE	08/18/1975	A 13743		
LOWER BIG BLUE NRD, BEATRICE	CUB CREEK RESERVOIR G-7	STORAGE	20.9 AF 11	3	4	JEFFE	08/26/1977	A 15093	
LOWER BIG BLUE NRD, BEATRICE	CUB CREEK RESERVOIR 9-B	STORAGE	213.2 AF 4	3	4	JEFFE	08/26/1977	A 15094	
LOWER BIG BLUE NRD, BEATRICE	CUB CREEK RESERVOIR 8-C	STORAGE	207.3 AF 15	3	4	JEFFE	08/26/1977	A 15095	
DAVIS CREEK, TRIB. TO LLOYD E. WIDGA, POLK	PUMP	IRRIG.	1.11 2 13	4	POLK		10/26/1970	A 12102	
DEEPPWELL FARMS RESERVOIR DEEPPWELL FARMS, INC., AURORA	PUMP	STOR-ONLY		13 10	8	HAMIL	06/04/1971	A 12291	
DORCHESTER RESERVOIR 2-A UPPER BIG BLUE NRD, YORK	HANSEN, STEHLIK, KRIVOH- LAVEK PUMP	STOR-ONLY		9 8	3E	SALIN	04/25/1967	A 11114	
DORCHESTER RESERVOIR 1-A UPPER BIG BLUE NRD, YORK	CLARK ESTATE PUMP	STOR-ONLY		8 8	3E	SALIN	04/25/1967	A 11115	
DORCHESTER RESERVOIR 3-A UPPER BIG BLUE NRD, YORK	MACHOLAN PUMP	STOR-ONLY		9 8	3E	SALIN	04/25/1967	A 11116	
DORCHESTER RESERVOIR 4-A UPPER BIG BLUE NRD, YORK	KUCERA PUMP	STOR-ONLY		10 8	3E	SALIN	04/27/1972	A 12614	
DRY CREEK DELPHIN KORINEK, WILBUR	PUMP	IRRIG.		10 6	3	SALIN	12/16/1976	A 14598 *	
EBBERS RESERVOIR NO. 1 MRS. GRACE A. EBBERS, HALLAM	PUMP	STOR-ONLY		5 4	6E	GAGE	07/24/1970	A 12031 *	

REPORT OF THE

ELM CREEK LOWER BIG BLUE NRD, BEATRICE	BIG INDIAN CR. RES. 16-B STORAGE	109.7 AF	5 2	5E GAGE	12/23/1970	A 12130
ELM CREEK (SEE ELM CREEK, TRIB. TO)						
LOWER BIG BLUE NRD, BEATRICE	BIG INDIAN CR. RES. 16-C STORAGE	336.0 AF	33 3	5E GAGE	04/19/1974	A 13024
ELM CREEK, TRIB. TO						
MELVIN HUBKA, DILLER	PUMP	IRRIG.	.61 22 2	5E GAGE	03/29/1972	A 12569
ANNA S. HUBKA, LINCOLN	PUMP	IRRIG.	.56 22 2	5E GAGE	08/03/1973	A 12918
ELM CREEK, TRIB. TO (SEE ELM CREEK)						
LOWER BIG BLUE NRD, BEATRICE	BIG INDIAN CREEK RES. 16-C STORAGE	336.0 AF	33 3	5E GAGE	04/19/1974	A 13024
FREESE RESERVOIR NO. 1						
RICHARD FREESE, PLYMOUTH	PUMP	STOR-ONLY	17 4	4E JEFFE	10/30/1974	A 13251
GRUMMERT-WILSON RESERVOIR						
GRUMMERT AND WILSON, OMAHA	PUMP	STOR-ONLY	20 8	8 CLAY	06/07/1971	A 12292
GRUNTDORAD RESERVOIR						
LOUIS E. GRUNTORAD, SEWARD	PUMPS	SUPP. I.	A-2440 20 11	3E SEWAR	07/17/1958	A 9635
LOUIS E. GRUNTORAD, SEWARD	PUMPS	SUPP. I.	A-2816 20 11	3E SEWAR	07/17/1958	A 9635
ELDON L. GRUNTORAD, SEWARD	PUMPS	SUPP. I. & STOR-ONLY	A-10883 18 11	3E SEWAR	07/12/1966	A 10884
HAUDER RESERVOIR						
RICHARD HAUDER, MILFORD	PUMP	SUPP I	35 10	3 SEWAR	08/05/1977	A 15069 *
HAYS RESERVOIR						
HAYS AND HAYS, BLUE SPRINGS	PUMP	STOR-ONLY	16 2	6E GAGE	02/ 4/1964	A 10298 *
HERPOLSHEIMER RESERVOIR						
WALTER HERPOLSHEIMER, SEWARD	HERPOLSHEIMER CANAL	SUPP. I.	A-4793 23 12	2E SEWAR	09/ 6/1955	A 8684
WALTER HERPOLSHEIMER, SEWARD	HERPOLSHEIMER CANAL	SUPP. I.	A-5222 23 12	2E SEWAR	09/ 6/1955	A 8684
HERPOLSHEIMER RESERVOIR NO. 2						
WALTER HERPOLSHEIMER, SEWARD	PUMP	SUPP. I.	A-10284 23 12	2E SEWAR	01/22/1964	A 10286
HORSESHOE RESERVOIR						
GROSSERODE CATTLE COMPANY, MILFORD	PUMP	SUPP. I.	A-4121 35 10	3E SEWAR	07/08/1976	A 14309 *
GROSSERODE CATTLE COMPANY, MILFORD	PUMP	SUPP. I.	A-4657 35 10	3E SEWAR	07/08/1976	A 14309 *
GROSSERODE CATTLE COMPANY, MILFORD	PUMP	SUPP. I.	A-8695 35 10	3E SEWAR	07/08/1976	A 14309 *
GROSSERODE CATTLE COMPANY, MILFORD	PUMP	SUPP. I.	A-12161 35 10	3E SEWAR	07/08/1976	A 14309 *
GROSSERODE CATTLE COMPANY, MILFORD	PUMP	SUPP. I.	A-12162 35 10	3E SEWAR	07/08/1976	A 14309 *
MULTINE RESERVOIR						
RUSSEL MULTINE, HARVARD	PUMP	STOR-ONLY	16 7	6 CLAY	11/15/1963	A 10259
LELAND MULTINE, SARONVILLE	PUMP	STOR-ONLY	7 7	5 CLAY	04/20/1973	A 12863
INDIAN CREEK (SEE SPRING BRANCH)						
ALVIN M. FINK ESTATE, LINCOLN	PUMP	IRRIG.	.10 25 2	6E GAGE	02/23/1935	A 2518
ALVIN M. FINK ESTATE, LINCOLN	PUMP	IRRIG.	.07 25 2	6E GAGE	02/23/1935	A 2518
INDIAN CREEK						
DAVID D. BOESIGER, CORTLAND	BOESIGER RESERVOIR	STORAGE	76 AF 30 6	7E GAGE	05/21/1954	A 6316
GLEN E. MITCHELL, ROCA	PUMP	IRRIG.	1.27 34 9	1 YORK	12/18/1967	A 11294
MARION LOVEGROVE, FAIRMONT	PUMP	IRRIG.	2.24 9 8	2 FILLM	03/ 4/1968	A 11356
BERT SCHWAB, EXETER	PUMP	IRRIG.	1.35 16 8	2 FILLM	08/12/1968	A 11540
GALLUP & MILLS, OSCEOLA	PUMP	IRRIG.	.58 17 9	1 SEWAR	12/15/1976	A 14596

WATER RIGHTS DATA  
CLAIMS AND APPLICATIONS BY STREAMS IN DIVISION NO. 10

SOURCE APPROPRIATOR AND ADDRESS	CARRIER	USE TO WHICH APPLIED	PROVI. GRANT CFS	LOCATION			DATE OF PRIORITY	DOCKET/ APPLI. NUMBER	FOOT NOTE	
				S	T	R COUNTY				
INDIAN CREEK										
MELVIN WEERS, DILLER	PUMP	IRRIG.	27	2	4	JEFFE	12/15/1977	A 15152	*	
DAVID BRISTOL, FAIRMONT	PUMP	IRRIG.	22	8	2	FILLM	12/22/1977	A 15154	*	
INDIAN CREEK, TRIB. TO CLAIR CALLAN, ODELL	CALLAN RESERVOIR	STORAGE	137.0	AF	7	1	5E GAGE	10/23/1963	A 10254	
LOWER BIG BLUE NRD, BEATRICE	LITTLE INDIAN CREEK RES.	STORAGE	41.03	AF	21	6	6E GAGE	08/24/1966	A 10940	
	3-0									
ERIC RASMUSSEN, FAIRMONT	PUMP	IRRIG.	1.60	15	8	2	FILLM	02/26/1968	A 11347	
DARIEN THOMSEN, FAIRMONT	PUMP	IRRIG.	.85	23	8	2	FILLM	08/ 8/1968	A 11534	
EMIL A. THOMSEN, YORK	PUMP	IRRIG.	.77	14	8	2	FILLM	08/21/1968	A 11548	
EARL L. MANNING, EXETER	PUMP	IRRIG.	4.21	4	7	2	FILLM	03/10/1971	A 12181	
JANICE O. PORTER, URBANA, ILLINOIS	PUMP	IRRIG.	1.50	32	8	2	FILLM	02/22/1972	A 12514	
ROMA A. BROGAN, TRUST	PUMP	IRRIG.	1.09	28	8	2	FILLM	02/22/1972	A 12515	
JAMES A. BIBA, GENEVA	PUMP	IRRIG.	2.60	32	8	2	FILLM	02/22/1972	A 12516	
ANDERSON AND ANDERSON, FAIRMONT	PUMP	IRRIG.		6	7	2	FILLM	02/26/1975	A 13444	
DALE PAPKE, CORTLAND	PAPKE RESERVOIR	STORAGE		12	6	6E	GAGE	12/15/1975	A 13904	
THOMSEN AND THOMSEN, FAIRMONT	PUMP	IRRIG.	.39	14	8	2	FILLM	01/30/1976	A 13978	
LOWER BIG BLUE NRD, BEATRICE	LITTLE INDIAN RESERVOIR	STORAGE		3	6	6	GAGE	04/02/1976	A 14143	
	1-A									
WILLIAM B. KREJCI, FAIRMONT	PUMP	IRRIG.		22	8	2	FILLM	04/25/1977	A 14919	*
INDIAN CREEK RAVINE, TRIB. TO SCULLY ESTATES, INC., SUPERIOR	INDIAN CREEK RES. 6-A	STORAGE	21	AF	19	6	7E GAGE	03/ 3/1955	A 7183	
ERVIN SCHERNIKAU, CLATONIA	SCHERNIKAU RESERVOIR	STORAGE	20	AF	36	6	6E GAGE	11/19/1956	A 8983	
SCULLY ESTATES, INC., SUPERIOR	INDIAN CREEK RES. 6-C	STORAGE	34	AF	18	6	7E GAGE	12/ 8/1958	A 9663	
SCULLY ESTATES, INC., SUPERIOR	INDIAN CREEK RES. 6-B	STORAGE	14	AF	18	6	7E GAGE	12/ 8/1958	A 9664	
SCULLY ESTATES, INC., SUPERIOR	INDIAN CREEK RES. 9-11	STORAGE	11	AF	13	5	6E GAGE	12/16/1958	A 9667	
INDIAN CREEK, BIG										
CLYDE SAILING, WYMORE	PUMP	IRRIG.	.21	25	2	6E	GAGE	09/ 4/1947	A 4104	
ALLINGTON FARMS, BLUE SPRINGS	ALLINGTON RESERVOIR	STORAGE	9	AF	17	1	6E GAGE	04/ 7/1954	A 6165	
CLEMENT CLARENCE JONES, ET AL., WYMORE	PUMP	IRRIG.	.38	25	2	6E	GAGE	08/12/1955	A 7900	
MEINTS AND MEINTS, BLUE SPRINGS	PUMP	IRRIG.	1.24	30	2	7E	GAGE	01/27/1956	A 8335	
CELIA E. COLGROVE, ODELL	PUMP	IRRIG.	.97	9	1	6E	GAGE	03/ 3/1956	A 8389	
CHAMBERLAIN & JAMES, WYMORE	PUMP	IRRIG.	.20	30	2	7E	GAGE	03/27/1956	A 8450	
ALVIN M. FINK ESTATE, LINCOLN	PUMP	IRRIG.	2.16	25	2	6E	GAGE	07/12/1966	A 10882	
ALVIN M. FINK ESTATE, LINCOLN	PUMP	A-2518	.17	25	2	6E	GAGE	07/12/1966	A 10882	C
CHAMBERLAIN & JAMES, WYMORE	PUMP	IRRIG.	1.24	30	2	7E	GAGE	09/24/1971	A 12387	
LOWER BIG BLUE NRD, BEATRICE	BIG INDIAN RES. 8-G	STORAGE	94.4	AF	3	1	4E JEFFE	06/23/1972	A 12671	
MELVIN MEYER, WYMORE	PUMP	IRRIG.		29	2	7	GAGE	03/17/1977	A 14816	*

INDIAN CREEK, BIG ELIZABETH C JAMES & PHYLLIS CHAMBERLAIN, PUMP LINCOLN	IRRIG.			30	2	7	GAGE	07/07/1977	A 15015	*
MICHAEL VITOSH, ODELL PUMP	IRRIG.			13	1	5	GAGE	01/17/1978	A 15164	*
INDIAN CREEK, BIG, RESERVOIR 17-B LOWER BIG BLUE NRD, BEATRICE	HERCHLER-NICKERSON PUMPS	STOR-ONLY		36	3	4E	JEFFE	08/22/1966	A 10937	
LOWER BIG BLUE NRD, BEATRICE	HIRSCHLER PUMP	STOR-ONLY		36	3	4E	JEFFE	07/10/1974	A 13069	
INDIAN CREEK, BIG, RESERVOIR 15-B LOWER BIG BLUE NRD, BEATRICE	ANDERSON PUMP	STOR-ONLY		25	2	5E	GAGE	06/15/1967	A 11173	
LOWER BIG BLUE NRD, BEATRICE	ANDERSON PUMP	STOR-ONLY		36	2	5E	GAGE	06/15/1967	A 11173	
LOWER BIG BLUE NRD, BEATRICE	HOLTMEIER PUMP	STOR-ONLY		36	2	5E	GAGE	02/25/1976	A 14056	
INDIAN CREEK, BIG, RESERVOIR 7-B LOWER BIG BLUE NRD, BEATRICE	RAYMOND J. THOMSEN PUMP	STOR-ONLY		30	2	5E	GAGE	08/15/1967	A 11224	
INDIAN CREEK, BIG, RESERVOIR 10-A LOWER BIG BLUE NRD, BEATRICE	SASSE PUMP	STOR-ONLY		6	2	4E	JEFFE	01/16/1969	A 11616	
INDIAN CREEK, BIG, RESERVOIR 8-B LOWER BIG BLUE NRD, BEATRICE	DAMROW PUMP	STOR-ONLY		15	2	4E	GAGE	02/20/1969	A 11652	
INDIAN CREEK, BIG, RESERVOIR 17-A LOWER BIG BLUE NRD, BEATRICE	OLTMAN PUMPS	STOR-ONLY		24	2	4E	GAGE	08/13/1969	A 11766	
LOWER BIG BLUE NRD, BEATRICE	DAMROW PUMP	STOR-ONLY		24	2	4E	JEFFE	05/26/1972	A 12645	
INDIAN CREEK, BIG, RESERVOIR 9-B LOWER BIG BLUE NRD, BEATRICE	SCHROEDER PUMP	STOR-ONLY		16	2	4E	JEFFE	08/25/1969	A 11782	
LOWER BIG BLUE NRD, BEATRICE	SCHROEDER PUMP	STOR-ONLY		16	2	4E	JEFFE	04/19/1974	A 13025	
LOWER BIG BLUE NRD, BEATRICE	PUMP	STOR-ONLY		9	2	4E	JEFFE	04/01/1975	A 13519	
INDIAN CREEK, BIG, RESERVOIR 13-C LOWER BIG BLUE NRD, BEATRICE	EPP PUMP	STOR-ONLY		31	3	6E	GAGE	11/17/1971	A 12428	
LOWER BIG BLUE NRD, BEATRICE	EPP PUMP	STOR-ONLY		31	3	6E	GAGE	03/29/1974	A 13009	
LOWER BIG BLUE NRD, BEATRICE	WEBB PUMP	STOR-ONLY		31	3	6E	GAGE	01/29/1976	A 13969	
INDIAN CREEK, BIG, RESERVOIR 8-E LOWER BIG BLUE NRD, BEATRICE	FREITAGE PUMP	STOR-ONLY		33	2	4E	GAGE	08/29/1974	A 13179	
LOWER BIG BLUE NRD, BEATRICE	PRETZER PUMP	STOR-ONLY		33	2	4E	JEFFE	08/30/1976	A 14428	*
INDIAN CREEK, BIG, RESERVOIR 5-D LOWER BIG BLUE NRD, BEATRICE	PUMP	STOR-ONLY		23	1	5E	GAGE	10/30/1974	A 13249	
INDIAN CREEK, BIG, RESERVOIR 5-A LOWER BIG BLUE NRD, BEATRICE	DUIS PUMP	STOR-ONLY		25	1	5E	GAGE	01/29/1976	A 13970	
INDIAN CREEK, BIG, RESERVOIR 2-A LOWER BIG BLUE NRD, BEATRICE	MCKEEVER PUMP	STOR-ONLY		35	3	6E	GAGE	06/25/1976	A 14288	
INDIAN CREEK, BIG, TRIB. TO LOWER BIG BLUE NRD, BEATRICE	BIG INDIAN CR. RES. 7-B	STORAGE	122.0 AF	30	2	5E	GAGE	01/12/1965	A 10499	
LOWER BIG BLUE NRD, BEATRICE	BIG INDIAN CR. RES. 17-B	STORAGE	203.18 AF	36	3	4E	JEFFE	01/12/1965	A 10500	
LOWER BIG BLUE NRD, BEATRICE	BIG INDIAN CR. RES. 17-B	STORAGE		1	2	4E	JEFFE	01/12/1965	A 10500	
LOWER BIG BLUE NRD, BEATRICE	BIG INDIAN CR. RES. 6-E	STORAGE	49.54 AF	3	1	5E	GAGE	01/12/1965	A 10501	
LOWER BIG BLUE NRD, BEATRICE	BIG INDIAN CR. RES. 6-F	STORAGE	45.69 AF	2	1	5E	GAGE	01/12/1965	A 10503	
LOWER BIG BLUE NRD, BEATRICE	BIG INDIAN CR. RES. 8-B	STORAGE	66.2 AF	15	2	4E	JEFFE	01/12/1965	A 10504	
LOWER BIG BLUE NRD, BEATRICE	BIG INDIAN CR. RES. 3-A	STORAGE	186.5 AF	5	1	6E	GAGE	01/12/1965	A 10505	
LOWER BIG BLUE NRD, BEATRICE	BIG INDIAN CR. RES. 2-B	STORAGE	103.4 AF	10	1	6E	GAGE	01/12/1965	A 10506	

WATER RIGHTS DATA  
CLAIMS AND APPLICATIONS BY STREAMS IN DIVISION NO. 1D

SOURCE APPROPRIATOR AND ADDRESS	CARRIER	USE TO WHICH APPLIED	PROVI. GRANT CFS	LOCATION			DATE OF PRIORITY	DOCKET/ APPLI. NUMBER	FOOT NOTE	
				S	T	R COUNTY				
INDIAN CREEK, BIG, TRIB. TO LOWER BIG BLUE NRD, BEATRICE	BIG INDIAN CR. RES. 7-1-B	STORAGE	39.7 AF 31	2	5E	GAGE	06/15/1965	A 10643		
LOWER BIG BLUE NRD, BEATRICE	BIG INDIAN CR. RES. 2-A	STORAGE	101.7 AF 35	2	6E	GAGE	07/13/1965	A 10654		
LOWER BIG BLUE NRD, BEATRICE	BIG INDIAN CR. RES. 5-D	STORAGE	100.6 AF 23	1	5E	GAGE	11/16/1965	A 10717		
LOWER BIG BLUE NRD, BEATRICE	BIG INDIAN CR. RES. 10-A	STORAGE	178.8 AF 6	2	4E	JEFFE	01/ 3/1966	A 10742		
LOWER BIG BLUE NRD, BEATRICE	BIG INDIAN CR. RES. 5-A	STORAGE	125.6 AF 25	1	5E	GAGE	01/ 3/1966	A 10743		
LOWER BIG BLUE NRD, BEATRICE	BIG INDIAN CR. RES. 17-A	STORAGE	260.0 AF 24	2	4E	JEFFE	03/28/1966	A 10815		
LOWER BIG BLUE NRD, BEATRICE	BIG INDIAN CR. RES. 6-B	STORAGE	106.6 AF 5	1	5E	GAGE	08/15/1967	A 11225		
LOWER BIG BLUE NRD, BEATRICE	BIG INDIAN CR. RES. 6-G	STORAGE	64.7 AF 9	1	5E	GAGE	09/15/1967	A 11252		
LOWER BIG BLUE NRD, BEATRICE	BIG INDIAN CR. RES. 5-F	STORAGE	103.5 AF 21	1	5E	GAGE	05/18/1971	A 12266		
LOWER BIG BLUE NRD, BEATRICE	BIG INDIAN CR. RES. 5-E	STORAGE	58.8 AF 16	1	5E	GAGE	05/18/1971	A 12267		
LOWER BIG BLUE NRD, BEATRICE	BIG INDIAN CR. RES. 8-E	STORAGE	166.0 AF 33	2	4E	JEFFE	06/23/1972	A 12669		
LOWER BIG BLUE NRD, BEATRICE	BIG INDIAN CR. RES. 8-F	STORAGE	51.0 AF 4	1	4E	JEFFE	06/23/1972	A 12670		
INDIAN CREEK, BIG, RAVINE, TRIB. TO LOWER BIG BLUE NRD, BEATRICE	BIG INDIAN CR. RES. 9-B	STORAGE	89.8 AF 16	2	4E	JEFFE	01/12/1965	A 10508		
INDIAN CREEK, LITTLE, RESERVOIR 3-D LOWER BIG BLUE NRD, BEATRICE	SPILKER AND TALLEY PUMPS	STOR-ONLY		21	6	6E	GAGE	08/24/1966	A 10941	
INDIAN CREEK, LITTLE, RESERVOIR 1-D LOWER BIG BLUE NRD	SCHLAKE PUMP	STOR-ONLY		15	6	6E	GAGE	03/21/1974	A 13002	
INDIAN CREEK, LITTLE, TRIB. TO LOWER BIG BLUE NRD	LITTLE INCIAN CREEK RES. 1-D	STORAGE	34.7 AF 15	6	6E	GAGE	06/04/1973	A 12880		
JOHNSON CREEK DOROTHY G. SEMLER, DORCHESTER	PUMP	IRRIG.	.58	6	8	3E	SALIN	12/ 1/1964	A 10477	
JOHN D. SPRINGER, DORCHESTER	PUMP	IRRIG.	.97	6	8	3E	SALIN	01/27/1965	A 10522	
LEONARD WEBER, CRETE	PUMP	IRRIG.	.81	34	9	2E	SEWAR	04/19/1966	A 10835	
LEONARD SCHWEITZER, MILFORD	SCHWEITZER RES. NO. 1	STORAGE	4.46	AF 34	9	2E	SEWAR	07/29/1966	A 10908	
OSCAR SEMLER, CRETE	PUMP	IRRIG.	.13	1	8	2E	SALIN	07/25/1968	A 11512	
DOROTHY & ROBERT E. SEMLER, DORCHESTER	PUMP	IRRIG.		6	8	3	SALIN	08/16/1977	A 15076	*
ROBERT SEMLER, DORCHESTER	PUMP	IRRIG.		5	8	3	SALIN	08/16/1977	A 15077	*
ROBERT E. SEMLER, DORCHESTER	PUMP	IRRIG.		6	8	3	SALIN	08/23/1977	A 15087	*
ROBERT E. SEMLER, DORCHESTER	PUMP	IRRIG.		31	9	3	SEWAR	08/23/1977	A 15087	*
JOHNSON CREEK, TRIB. TO MERLIN SCHWEITZER, FRIEND	PUMP	IRRIG.	.81	31	9	2E	SEWAR	05/21/1971	A 12275	
JOHNSON CREEK, NORTH BRANCH VACLAV KREJCI, EXETER	PUMP	IRRIG.	.59	1	8	1	FILLM	03/18/1969	A 11674	
JOHNSON CREEK, NORTH BRANCH, TRIB. TO GARY M. GILL, FRIEND	PUMP	IRRIG.	.53	6	8	1E	SALIN	12/11/1969	A 11840	

JOHNSON CREEK, SOUTH BRANCH POTTER AND REICH, FRIEND	POTTER-REICH RESERVOIR	STORAGE	13.0	AF	10	8	1E	SALIN	10/30/1968	A	11582
KRATOCHVIL RESERVOIR NICK KRATOCHVIL, ULYSSES	PUMP	SUPP. I.	A-10915	10	12	2E	SEWAR	01/16/1967	A	11016	
LA RUE RESERVOIR LA RUE FARMS INC., MILFORD	PUMP	SUPP I	A-9052	19	9	4	SEWAR	06/16/1978	A	15277	
LANGENHEIM-BRACKMAN RESERVOIR ROGER A. LANGENHEIM, UTICA	PUMP	STOR-ONLY		3	11	1E	SEWAR	05/12/1976	A	14220 *	
LANGWORTHY RESERVOIR JESSIE T. LANGWORTHY TRUST ESTATE, SEWARD	BURHOOP PUMP	SUPP. I. & STOR-ONLY	A-13557	28	11	3E	SEWAR	08/12/1976	A	14387 *	
LAVICKY RESERVOIR CHARLES LAVICKY, DWIGHT	PUMP	STOR-ONLY		11	13	3	BUTLE	03/27/1978	A	15217 *	
LINCOLN CREEK MRS. LOUISE TONNIGES, SEWARD	PUMP	IRRIG.	.67	33	12	2E	SEWAR	11/22/1934	A	2496	
MILTON E. BEK, STAPLEHURST	PUMP	IRRIG.		4	11	2E	SEWAR	11/22/1934	A	2496	
FRED DAEHLING, STAPLEHURST	PUMP	IRRIG.	.21	33	12	2E	SEWAR	07/22/1937	A	2764	
KRUSE AND KRUSE, SEWARD	PUMP NO. 1	IRRIG.	.20	20	11	3E	SEWAR	07/27/1937	A	2765	
KRUSE BROTHERS, SEWARD	PUMP	IRRIG.	.81	19	11	3E	SEWAR	09/12/1938	A	2883	
LOWELL L. LINDSTROM, WACO	PUMP	IRRIG.	.36	21	12	1	YORK	11/ 8/1939	A	3013	
LOUIS SCHNEEBECK, SEWARD	PUMP	IRRIG.	.17	24	11	2E	SEWAR	12/18/1939	A	3056	
ROLLING MEADOWS INCORPORATED, AURORA	PUMPS	IRRIG.	.21	2	10	6	HAMIL	09/27/1940	A	3276	
MRS. ALICE WINKELMANN, YORK	PUMP	IRRIG.	.28	14	11	3	YORK	10/21/1940	A	3303	
LOUIS SCHNEEBECK, SEWARD	PUMP	IRRIG.	.10	24	11	2E	SEWAR	10/21/1940	A	3304	
HARRIS AND THORP, THAYER	THAYER MILL	POWER		25	12	2	YORK	08/20/1941	D	1053 *	
LYLE E. MCCARTNEY, YORK	PUMP	IRRIG.	.38	3	11	2	YORK	10/23/1947	A	4134	
HERMAN TIETMEYER, JR., YORK	PUMP	IRRIG.	.06	18	11	2	YORK	12/18/1947	A	4159	
CARL G. BEDIENT, WICHITA, KANSAS	PUMP	IRRIG.	.21	25	12	2	YORK	01/26/1951	A	4792	
EWALD GEHLE, SEWARD	PUMP	IRRIG.	.54	13	11	2E	SEWAR	07/29/1953	A	5427	
VICTOR ROEBKE, STAPLEHURST	PUMP	IRRIG.	.73	10	11	2E	SEWAR	11/ 3/1953	A	5701	
ERICH RINGLER, STAPLEHURST	PUMP	IRRIG.	.64	35	12	1E	SEWAR	01/20/1954	A	5883	
HENRY SUHR, STAPLEHURST	PUMP	IRRIG.	.25	3	11	2E	SEWAR	03/ 1/1954	A	6010	
MEROLD TONNIGES, SEWARD	PUMP	IRRIG.	.49	33	12	2E	SEWAR	03/ 9/1954	A	6043	
EWALD GEHLE, SEWARD	PUMP	IRRIG.	.21	14	11	2E	SEWAR	03/15/1954	A	6064	
MRS. ALICE WINKELMANN, YORK	PUMP	IRRIG.	.14	14	11	3	YORK	04/ 8/1954	A	6168	
KRUSE BROTHERS, SEWARD	PUMP	IRRIG.	.78	19	11	3E	SEWAR	04/19/1954	A	6233	
J. O. ABLE, UTICA	PUMP	IRRIG.	.18	32	12	1E	SEWAR	07/29/1954	A	6509	
MRS. MARIA KLINTWORTH, SEWARD	PUMP	IRRIG.	.62	33	12	2E	SEWAR	08/ 4/1955	A	7865	
LOWELL L. LINDSTROM, WACO	PUMP	IRRIG.	.76	21	12	1	YORK	08/ 5/1955	A	7870	
FEHLHAFFER BROTHERS, STAPLEHURST	PUMPS	IRRIG.	.43	31	12	2E	SEWAR	08/11/1955	A	7898	
MRS. LAWRENCE KELLER, AURORA	PUMP	IRRIG.	.07	36	11	6	HAMIL	08/25/1956	A	8779	
MRS. LOUISE TONNIGES, SEWARD	PUMP	IRRIG.	.40	33	12	2E	SEWAR	12/11/1956	A	9029	
CLEON L. NAGEL, UTICA	PUMP	IRRIG.	.40	27	12	1E	SEWAR	02/ 7/1957	A	9173	
MARTIN SACKSCHESKY, YORK	PUMP	IRRIG.	.34	34	12	2	YORK	03/ 9/1959	A	9701	
CLARA BRANZ, GRESHAM	PUMP	IRRIG.	.90	29	12	1	YORK	02/ 5/1964	A	10299	
ERNEST J. FRITZ, STAPLEHURST	PUMP	IRRIG.	1.47	32	12	2E	SEWAR	03/ 3/1964	A	10318	



WATER RIGHTS DATA  
CLAIMS AND APPLICATIONS BY STREAMS IN DIVISION NO. 1D

148

SOURCE APPROPRIATOR AND ADDRESS	CARRIER	USE TO WHICH APPLIED	PROVI- GRANT CFS	LOCATION			DATE OF PRIORITY	DOCKET/ APPL. NUMBER	FOOT NOTE
				S	T	R COUNTY			
LINCOLN CREEK									
JOHN WALL, HAMPTON	PUMP	IRRIG.	.44	21	11	5 HAMIL	03/16/1964	A 10325	
RAYMOND M. PAVEL, ET AL., STAPLEHURST	PUMP	IRRIG.	1.03	31	12	2E SEWAR	07/28/1964	A 10403	
WM. ZIEME, UTICA	PUMP	IRRIG.	.64	31	12	1E SEWAR	09/ 4/1964	A 10436	
WILLIAM GRUBER, GRESHAM	PUMP	IRRIG.	.88	25	12	1 YORK	02/ 5/1965	A 10527	
RAYMOND M. PAVEL, ET AL., STAPLEHURST	PUMP	IRRIG.	.66	31	12	2E SEWAR	03/30/1965	A 10594	
MRS. BAY DOAN, YORK	PUMP	IRRIG.	.24	27	12	1 YORK	02/ 3/1966	A 10764	
AUGUSTUS M. BROWN, YORK	PUMP	IRRIG.	.68	14	11	3 YORK	04/ 7/1966	A 10825	
NIEMANN AND NIEMANN, STAPLEHURST	PUMP	IRRIG.	.97	36	12	1E SEWAR	05/12/1966	A 10847	
WILBERT H. SCHMIEDING, GRESHAM	PUMP	IRRIG.	.89	26	12	1E SEWAR	07/27/1966	A 10906	
W. GENE GEORGE, AURORA	PUMP	IRRIG.	.40	2	10	6 HAMIL	03/ 2/1967	A 11054	
JAMES M. CHENAULT, YORK	PUMP	IRRIG.	1.57	13	11	3 YORK	09/19/1969	A 11801	
MRS. ROBERT CAMPBELL, SEWARD	PUMP	IRRIG.	.38	32	12	1E SEWAR	02/10/1970	A 11862	
ORVILLE BJORKMAN, PHILLIPS	PUMP	IRRIG.	.86	29	11	7 HAMIL	03/18/1970	A 11891	
ORVILLE J. BJORKMAN, PHILLIPS	PUMP	IRRIG.	.51	29	11	7 HAMIL	01/26/1971	A 12146	
MRS. CARL SCAMEHORN, YORK	PUMP	IRRIG.	1.57	10	11	3 YORK	01/13/1972	A 12476	
DONALD F. SCAMEHORN, YORK	PUMP	IRRIG.	.46	14	11	3 YORK	01/13/1972	A 12477	
J. O. ABELE, UTICA	PUMP	IRRIG.	.33	32	12	1E SEWAR	02/25/1972	A 12518	
KRUSE BROTHERS, SEWARD	PUMP	A-2883	.81	19	11	3E SEWAR	03/15/1972	A 12548	
KRUSE BROTHERS, SEWARD	PUMP	A-6233	.78	19	11	3E SEWAR	03/15/1972	A 12549	
EMIL HEINS, HAMPTON	PUMP	IRRIG.	.36	22	11	5 HAMIL	04/27/1972	A 12617	
DARRELL PURDY, PHILLIPS	PUMP	IRRIG.	1.42	25	11	8 HAMIL	08/25/1972	A 12731	
BRAUER AND BRAUER, SEWARD	PUMP	IRRIG.		11	11	2E SEWAR	05/23/1974	A 13035	
JOHN E. BURNS, YORK	PUMP	IRRIG.	.73	13	11	3 YORK	07/15/1974	A 13075	
BORGSMANN AND KLEPPER, STAPLEHURST	PUMP	IRRIG.	.97	36	12	1E SEWAR	07/22/1974	A 13093	
ARNOLD BOLDT, SEWARD	PUMP	IRRIG.	2.11	11	11	2E SEWAR	08/02/1974	A 13124	
ARNOLD BOLDT, SEWARD	PUMP	IRRIG.		14	11	2E SEWAR	08/02/1974	A 13124	
NOFFKE AND NOFFKE, BRADSHAW	PUMP	IRRIG.	.43	22	11	5 HAMIL	02/20/1975	A 13427	
STANLEY ROEBKE, STAPLEHURST	PUMP	IRRIG.	.90	3	11	2E SEWAR	03/28/1975	A 13510	
WILMER WIEMAN, UTICA	PUMP	IRRIG.	.70	28	12	1E SEWAR	03/31/1975	A 13513	
MRS. C. A. KEEFE, FAIRMONT	PUMP	IRRIG.	.29	19	11	2 YORK	04/14/1975	A 13550	
MILTON F. WINKELMANN, STAPLEHURST	PUMP	IRRIG.	1.60	27	12	1E SEWAR	04/29/1975	A 13569	
CHARLES H. MAYLAND, STAPLEHURST	PUMP	IRRIG.	.72	AF	11	2E SEWAR	07/16/1975	A 13654	
JAMES P. MONNIER, BRADSHAW	PUMP	IRRIG.	.62	13	11	4 YORK	07/18/1975	A 13658	
JAMES P. MONNIER, BRADSHAW	PUMP	IRRIG.	.18	20	11	4 YORK	07/18/1975	A 13659	
STANLEY ROEBKE, STAPLEHURST	PUMP	IRRIG.	.61	3	11	2E SEWAR	12/04/1975	A 13893	
ROCKER AND ROCKER, SEWARD	PUMP	IRRIG.	2.37	19	11	3E SEWAR	01/06/1976	A 13927	
LOYD BRAUER, SEWARD	PUMP	IRRIG.	1.65	3	11	2E SEWAR	02/10/1976	A 14009	

REPORT OF THE

C C

LINCOLN CREEK													
CYRIL L. RHODES, WACO	PUMP	IRRIG.	.86	22	12	1	YORK	02/13/1976	A	14019			
KRUSE AND KRUSE, SEWARD	PUMP	ADD.	A-2765	20	11	3E	SEWAR	06/04/1976	A	14254			
KRUSE AND KRUSE, SEWARD	PUMP	IRRIG.	.29	19	11	3E	SEWAR	06/04/1976	A	14255			
MANKIN FARMS, INC., AURORA	PUMP	IRRIG.		32	11	6	HAMIL	01/13/1977	A	14637	*		
WILBUR NUMENKUMP, HAMPTON	PUMP	IRRIG.		29	11	5	HAMIL	06/27/1977	A	14994	*		
LINCOLN CREEK, TRIB. TO													
VERN GLEIM, PUYALLUP, WASHINGTON	PUMP	IRRIG.	.68	27	12	1	YORK	11/ 2/1966	A	10975			
DWAIN DRIEWER, BRADSHAW	DRIEWER RESERVOIR	STORAGE	53.2	AF	18 11	4	YORK	05/19/1969	A	11704			
RECH-SMITH, ET AL., YORK	RECH-SMITH RESERVOIR	STORAGE	53.8	AF	16 11	4	YORK	12/ 1/1966	A	10987			
RON BEINS, AURORA	PUMP	IRRIG.	1.97	32	11	6	HAMIL	01/05/1971	A	12135			
RICHARD GEORGE, WACO	PUMP	IRRIG.	1.07	19	12	1	YORK	07/07/1971	A	12318			
DENNIS D. HANKEL, WACO	PUMP	IRRIG.	1.14	8	11	1	YORK	09/16/1971	A	12383			
W. H. CRITEL, WACO	PUMP	IRRIG.	2.23	19	12	1	YORK	10/01/1971	A	12392			
STUHR AND STUHR, BRADSHAW	STUHR RESERVOIR	STORAGE	65.5	AF	5 11	4	YORK	03/27/1972	A	12562			
ESTHER L. LANGENHEIM, UTICA	LANGENHEIM-BRACKHAM RES.	STORAGE	29.4	AF	3 11	1E	SEWAR	08/30/1972	A	12732			
THE YORK LAND COMPANY, HENDERSON	PUMP	IRRIG.	1.11	9	12	2	YORK	10/22/1973	A	12955			
R AND J PARTNERSHIP, PHILLIPS	R AND J PARTNERSHIP RES.	STORAGE	54.6	AF	28 11	7	HAMIL	02/19/1975	A	13413			
CHARLES RICE, BRADSHAW	PUMP	IRRIG.	.55	18	11	4	YORK	03/01/1976	A	14067			
SCOTT & SCOTT, AURORA	PUMP	IRRIG.	2.14	31	11	6	HAMIL	11/12/1976	A	14550			
MAYNARD MILLER, POLK	MILLER RESERVOIR	STORAGE	14.3	AF	30 13	1	POLK	03/31/1977	A	14873			
LINCOLN CREEK, RAVINE, TRIB. TO													
MYRON W. OSBORN, YORK	OSBORN RESERVOIR	STORAGE		14	11	4	YORK	11/25/1953	A	5753			
MIHM RESERVOIR													
KENNETH MIHM, HARVARD	PUMP	STOR-ONLY		35	9	7	HAMIL	07/27/1972	A	12700			
MILLER RESERVOIR													
MAYNARD MILLER, POLK	PUMP	STOR-ONLY		30	13	1	POLK	03/31/1977	A	14874	*		
MISSION CREEK													
ALBERT BOYER, LIBERTY	PUMP	IRRIG.	.51	32	1	8E	GAGE	01/18/1972	A	12484			
DONALD WEYER, ET AL., BARNESTON	PUMPS	IRRIG.	1.24	31	1	8E	GAGE	02/13/1976	A	14030			
DONALD WEYER, BARNESTON	PUMP	IRRIG.	1.24	31	1	8	GAGE	02/13/1976	A	14030			
EMMA WEYER, ETAL, BARNESTON	PUMP	IRRIG.		31	1	8	GAGE	07/27/1977	A	15053	*		
MISSION CREEK, TRIB. TO													
LOWER BIG BLUE NRD, BEATRICE	MISSION CREEK RES. 7-F	STORAGE	119.8	AF	23 1	9E	PAWNE	08/03/1973	A	12916			
LOWER BIG BLUE NRD, BEATRICE	MISSION CREEK RES. 7-E	STORAGE	92.1	AF	23 1	9E	PAWNE	08/03/1973	A	12917			
LOWER BIG BLUE NRD, BEATRICE	MISSION CREEK RES. 7-C	STORAGE	137.5	AF	22 1	9E	PAWNE	08/26/1974	A	13172			
LOWER BIG BLUE NRD, BEATRICE	MISSION CREEK RES. 7-B	STORAGE	188.3	AF	27 1	9E	PAWNE	11/06/1974	A	13262			
LOWER BIG BLUE NRD, BEATRICE	MISSION CREEK RES. 6-A	STORAGE	179.8	AF	20 1	9E	PAWNE	04/02/1976	A	14146			
LOWER BIG BLUE NRD, BEATRICE	MISSION CREEK RES. 6-B	STORAGE	123.3	AF	30 1	9E	PAWNE	08/31/1976	A	14433			
LOWER BIG BLUE NRD, BEATRICE	MISSION CREEK RES. 3-A	STORAGE	151.7	AF	35 1	8	GAGE	10/04/1976	A	14492			
MUD CREEK													
LOWER BIG BLUE NRD, BEATRICE	MUD CREEK RESERVOIR 2-A	STORAGE	252.8	AF	36 4	7E	GAGE	08/ 6/1970	A	12054			
ALFRED DAUBENDICK, JR., HOLMESVILLE	PUMP	IRRIG.	1.04	22	3	7	GAGE	01/05/1977	A	14628			
GEORGE B. PENCE, HOLMESVILLE	PUMP	IRRIG.		33	3	7	GAGE	07/25/1977	A	15045	*		

WATER RIGHTS DATA  
CLAIMS AND APPLICATIONS BY STREAMS IN DIVISION NO. 10

150

SOURCE APPROPRIATOR AND ADDRESS	CARRIER	USE TO WHICH APPLIED	PROVI. GRANT CFS	LOCATION			DATE OF PRIORITY	DOCKET/ APPL. NUMBER	FOOT NOTE	
				S	T	R COUNTY				
MUD CREEK CLARENCE L. MCKENZIE, HOLMESVILLE	MCKENZIE DAM #1	STORAGE	34	3	7	GAGE	03/16/1978	A 15205	*	
MUD CREEK RESERVOIR 2-D LOWER BIG BLUE NRD, BEATRICE	PUMP	STOR-ONLY	23	4	8	GAGE	11/15/1976	A 14553	*	
MUD CREEK RESERVOIR 2-H LOWER BIG BLUE NRD, BEATRICE	LENNERS PUMP	STOR-ONLY	1	3	8E	GAGE	03/30/1973	A 12850		
MUD CREEK RESERVOIR 5-A LOWER BIG BLUE NRD, BEATRICE	LENNERS PUMP	STOR-ONLY	33	4	8E	GAGE	03/12/1976	A 14089		
MUD CREEK, TRIB. TO LOWER BIG BLUE NRD, BEATRICE	MUD CREEK RESERVOIR 2-D	STORAGE	50.7	AF	23	4	8E GAGE	06/26/1964	A 10388	
LOWER BIG BLUE NRD, BEATRICE	MUD CREEK RESERVOIR 3-A	STORAGE	124.79	AF	33	4	8F GAGE	04/ 6/1965	A 10604	
LOWER BIG BLUE NRD, BEATRICE	MUD CREEK RESERVOIR 2-C	STORAGE	71.1	AF	22	4	8E GAGE	04/ 6/1965	A 10605	
LOWER BIG BLUE NRD, BEATRICE	MUD CREEK RESERVOIR 3-A	STORAGE	161.06	AF	35	3	7E GAGE	04/ 6/1965	A 10606	
LOWER BIG BLUE NRD, BEATRICE	MUD CREEK RESERVOIR 2-H	STORAGE	87.4	AF	1	3	8E GAGE	04/ 6/1965	A 10607	
LOWER BIG BLUE NRD, BEATRICE	MUD CREEK RESERVOIR 4-J	STORAGE	1824.95	AF	13	3	7E GAGE	06/19/1967	A 11177	
LOWER BIG BLUE NRD, BEATRICE	MUD CREEK RES. 4-8	STORAGE	37.9	AF	12	3	7E GAGE	04/07/1971	A 12211	
ALFRED DAUBENDICK, JR., HOLMESVILLE	PUMP	IRRIG.	.10	22	3	7	GAGE	03/29/1977	A 14862	
NUSS RESERVOIR THOMAS NUSS, SUTTON	PUMP	STOR-ONLY		5	8	5	CLAY	03/31/1978	A 15219	*
NUTTLEMAN RESERVOIR NO. 1 RUDOLPH NUTTLEMAN, SEWARD	PUMP	SUPP. I.	A-6001	9	10	3E	SEWAR	04/20/1971	A 12232	
OSBORN RESERVOIR MYRON W. OSBORN, YORK	PUMP	STOR-ONLY		14	11	4	YORK	11/25/1953	A 5754	
OSWALD CREEK MRS. ESTHER OSWALD, AURORA	PUMP	IRRIG.	.14	10	10	7	HAMIL	01/19/1976	A 13949	
PEKAREK RESERVOIR RAYMOND J. PEKAREK, STAPLEHURST	PUMP	SUPP. I.	A-12505	10	12	2E	SEWAR	10/15/1974	A 13232	
PERCIVAL-ERICKSON RESERVOIR PERCIVAL AND ERICKSON, SUTTON	PERCIVAL-ERICKSON RES.	SUPP. I. & STOR-ONLY	A-13340	7	7	5	CLAY	02/19/1975	A 13415	
PIERCE CREEK WM. D. ZIMMERMAN, BEATRICE	PUMP	IRRIG.	1.20	6	4	7E	GAGE	02/ 4/1957	A 9163	
FRED DAUBENDIEK, PICKRELL	PUMP	IRRIG.	.59	31	5	7E	GAGE	06/12/1969	A 11726	
PIERCE CREEK, TRIB. TO LOWER BIG BLUE NRD, BEATRICE	BEAR-PIERCE-CEDAR RES. 3-A	STORAGE	77.3	AF	30	5	7E GAGE	02/ 7/1967	A 11038	
LOWER BIG BLUE NRD, BEATRICE	BEAR-PIERCE-CEDAR RES. 3-B	STORAGE	30.4	AF	20	5	7E GAGE	11/ 3/1967	A 11270	

REPORT OF THE

PIERCE CREEK, TRIB. TO LOWER BIG BLUE NRD, BEATRICE	BEAR-PIERCE-CEDAR RES. 3-C	STORAGE	60.0	AF	21	5	7E	GAGE	11/22/1967	A	11279
LOWER BIG BLUE NRD, BEATRICE	BEAR-PIERCE-CEDAR RES. 4-A	STORAGE	155.5	AF	33	6	7E	GAGE	05/22/1968	A	11430
LOWER BIG BLUE NRD, BEATRICE	BEAR-PIERCE-CEDAR RES. 4-C	STORAGE	54.8	AF	4	5	7E	GAGE	05/22/1968	A	11431
LOWER BIG BLUE NRD, BEATRICE	BEAR-PIERCE-CEDAR RES. 5-A	STORAGE	112.7	AF	10	5	7E	GAGE	10/21/1974	A	13243
LOWER BIG BLUE NRD, BEATRICE	BEAR-PIERCE-CEDAR RES. 5-B	STORAGE	43.9	AF	11	5	7E	GAGE	10/21/1974	A	13244
PLUM CREEK JERRY HAIN, BEE	PUMP	IRRIG.	.64	21	12		3E	SEWAR	08/ 9/1957	A	9546 A
JAMES T. AEGERTER, SEWARD	PUMP	IRRIG.	.26	3	11		3E	SEWAR	03/30/1965	A	10593
TED R. HUGHES, SEWARD	PUMP	IRRIG.	1.89	10	11		3E	SEWAR	03/14/1967	A	11072
CLETUS BENDER, SEWARD	PUMP	IRRIG.	.24	34	12		3E	SEWAR	05/ 4/1967	A	11126
LEONARD E. SCHLUETER, SEWARD	PUMP	IRRIG.	1.58	15	11		3E	SEWAR	06/10/1968	A	11444
PLUM CREEK, TRIB. TO ROLFSMEIER COMPANY, SEWARD	ROLFSMEIER RES. NO. 1	STORAGE	113.82	AF	31	12	4E	SEWAR	06/07/1967	A	11162 A
PLUM CREEK ALLEN R. ACTON, LIBERTY	PUMP	IRRIG.	2.04	1	1		8E	GAGE	02/08/1957	A	9177 A
LOWER BIG BLUE NRD, BEATRICE	PLUM CREEK RES. 6-A	STORAGE	111.12	AF	20	2	10E	PAWNE	09/20/1965	A	10696
HROCH AND HROCH, WYMORE	PUMP	IRRIG.	2.44	17	1		8E	GAGE	08/19/1974	A	13156
NORMAN L. HUSA, BARNESTON	PUMP	IRRIG.	1.20	10	1		8E	GAGE	07/02/1976	A	14299
ANNA WALLENBERG, HANOVER, KANSAS	PUMP	IRRIG.		20	1		8E	GAGE	07/27/1977	A	15054 *
PLUM CREEK, TRIB. TO LOWER BIG BLUE NRD, BEATRICE	PLUM CREEK RESERVOIR 4-A	STORAGE	165.75	AF	28	2	9E	PAWNE	04/14/1965	A	10614 A
LOWER BIG BLUE NRD, BEATRICE	PLUM CREEK RESERVOIR 3-B	STORAGE	8.51	AF	30	2	9E	PAWNE	06/30/1965	A	10648
LOWER BIG BLUE NRD, BEATRICE	PLUM CREEK RESERVOIR 3-1	STORAGE	30.32	AF	30	2	9E	PAWNE	06/30/1965	A	10649
LOWER BIG BLUE NRD, BEATRICE	PLUM CREEK RESERVOIR 4-H	STORAGE	37.30	AF	20	2	9E	PAWNE	08/16/1965	A	10672
LOWER BIG BLUE NRD, BEATRICE	PLUM CREEK RESERVOIR 2-1	STORAGE	12.77	AF	9	1	8E	GAGE	09/20/1965	A	10692
LOWER BIG BLUE NRD, BEATRICE	PLUM CREEK RESERVOIR 2-B	STORAGE	181.81	AF	2	1	8E	GAGE	09/20/1965	A	10693
LOWER BIG BLUE NRD, BEATRICE	PLUM CREEK RESERVOIR 4-D	STORAGE	70.08	AF	15	2	9E	PAWNE	09/20/1965	A	10694
LOWER BIG BLUE NRD, BEATRICE	PLUM CREEK RESERVOIR 4-E	STORAGE	157.31	AF	15	2	9E	PAWNE	09/20/1965	A	10695
LOWER BIG BLUE NRD, BEATRICE	PLUM CREEK RESERVOIR 5-A	STORAGE	121.28	AF	11	2	9E	PAWNE	09/20/1965	A	10697
LOWER BIG BLUE NRD, BEATRICE	PLUM CREEK RESERVOIR 5-C	STORAGE	61.36	AF	7	2	10E	PAWNE	09/20/1965	A	10698
LOWER BIG BLUE NRD, BEATRICE	PLUM CREEK RESERVOIR 2-D	STORAGE	18.8	AF	9	1	8E	GAGE	07/ 6/1967	A	11192
LOWER BIG BLUE NRD, BEATRICE	PLUM CREEK RESERVOIR 2-E	STORAGE	44.0	AF	17	1	8E	GAGE	07/10/1967	A	11194
LOWER BIG BLUE NRD, BEATRICE	PLUM CREEK RESERVOIR 3-H	STORAGE	31.4	AF	25	2	8E	GAGE	07/10/1967	A	11195
LOWER BIG BLUE NRD, BEATRICE	PLUM CREEK RESERVOIR 3-G	STORAGE	48.6	AF	31	2	9E	PAWNE	12/11/1968	A	11595
LOWER BIG BLUE NRD, BEATRICE	PLUM CREEK RESERVOIR 3-C	STORAGE	160.8	AF	32	2	9E	PAWNE	12/11/1968	A	11596
LOWER BIG BLUE NRD, BEATRICE	PLUM CREEK RESERVOIR 3-2	STORAGE	16.1	AF	30	2	9E	PAWNE	01/15/1969	A	11614
LOWER BIG BLUE NRD, BEATRICE	PLUM CREEK RESERVOIR 3-D	STORAGE	90.6	AF	19	2	9E	PAWNE	06/12/1970	A	11970
LOWER BIG BLUE NRD, BEATRICE	PLUM CREEK RESERVOIR 3-A	STORAGE	73.1	AF	6	1	9E	PAWNE	06/12/1970	A	11971
LOWER BIG BLUE NRD, BEATRICE	PLUM CREEK RESERVOIR 2-A	STORAGE	89.9	AF	11	1	8E	GAGE	06/12/1970	A	11972
LOWER BIG BLUE NRD, BEATRICE	PLUM CREEK RESERVOIR 2-C	STORAGE	52.5	AF	1	1	8E	GAGE	03/28/1972	A	12565

WATER RIGHTS DATA  
CLAIMS AND APPLICATIONS BY STREAMS IN DIVISION NO. 10

152

SOURCE APPROPRIATOR AND ADDRESS	CARRIER	USE TO WHICH APPLIED	PROVI. GRANT CFS	LOCATION			DATE OF PRIORITY	DOCKET/ APPLI. NUMBER	FOOT NOTE
				S	T	R COUNTY			
PLUM CREEK, TRIB. TO LOWER BIG BLUE NRD, BEATRICE	PLUM CREEK RESERVOIR 5-8	STORAGE	83.3 AF	1	2	9E PAWNE	08/26/1974	A 13170	
LOWER BIG BLUE NRD, BEATRICE	PLUM CREEK RESERVOIR 4-C	STORAGE	189.9 AF	27	2	9E PAWNE	08/26/1974	A 13171	
LOWER BIG BLUE NRD, BEATRICE	PLUM CREEK RESERVOIR 4-J	STORAGE	47.87 AF	29	2	9E PAWNE	08/27/1975	A 13767	
HOTTOVY AND HOTTOVY, DWIGHT	PUMP	IRRIG.	3.29	22	13	3E BUTLE	11/03/1975	A 13848	
AGNES LAVICKY, DWIGHT	LAVICKY RESERVOIR	STORAGE		11	13	3 BUTLE	03/01/1978	A 15192	*
PLUM CREEK RESERVOIR 2-8 LOWER BIG BLUE NRD, BEATRICE	PLANTENGA PUMP	STOR-ONLY		2	1	8E GAGE	02/25/1976	A 14057	
PLUM CREEK RESERVOIR 4-F LOWER BIG BLUE NRD, BEATRICE	PUMP	STOR-ONLY		23	2	9 PAWNE	08/18/1978	A 15323	*
PLUM CREEK RESERVOIR 4-J LOWER BIG BLUE NRD, BEATRICE	PUMP	STOR-ONLY		29	2	9E GAGE	08/27/1975	A 13768	
PRAIRIE CREEK, TRIB. TO NORMAN LEACH, OSCEOLA	LEACH RESERVOIR	STORAGE	16.3 AF	13	14	3 POLK	08/ 3/1970	A 12042	
RICHERT RESERVOIR WALTER A. RICHERT, GRESHAM	PUMP	STOR-ONLY		8	12	1E SEWAR	02/21/1963	A 10147	
RICHERT RESERVOIR NO. 2 WALTER A. RICHERT, GRESHAM	PUMP	STOR-ONLY		17	12	1E SEWAR	02/21/1963	A 10149	
ROHREN RESERVOIR HAROLD A. ROHREN, SEWARD	PUMP	SUPP. I.	A-11283	36	12	2E SEWAR	11/12/1974	A 13266	
ROLFSMEIER RESERVOIR NO. 1 ROLFSMEIER COMPANY, SEWARD	PUMP	STOR-ONLY		31	12	4E SEWAR	06/ 7/1967	A 11163	
RULE RESERVOIR EMMA S. RULE, FRIEND	PUMP	SUPP. I.	A-10321	27	9	2E SEWAR	03/ 5/1964	A 10323	
SCHERNIKAU RESERVOIR ERVIN SCHERNIKAU, CLATONIA	PUMP	STOR-ONLY		36	6	6E GAGE	11/19/1956	A 9469	
SCHOOL CREEK MRS. MARGARET E. SCHALDECKER, GENEVA	PUMP	IRRIG.	.64	2	8	4 FILLM	08/11/1953	A 5463	
RALPH VAUCK, SUTTON	PUMP	IRRIG.	.04	17	8	4 FILLM	08/14/1953	A 5472	
WILLIAM MAU AND SON, SUTTON	PUMP	IRRIG.	.25	20	8	4 FILLM	10/19/1955	A 8229	
MRS. CORA SALMEN, BURBANK, CALIFORNIA	PUMP	IRRIG.	.02	16	8	4 FILLM	05/10/1956	A 8555	
RALPH VAUCK, SUTTON	PUMP	IRRIG.	.26	17	8	4 FILLM	09/ 5/1956	A 8808	
STANLEY RAY KOEHLER, HARVARD	PUMP	IRRIG.	.57	12	7	7 CLAY	09/ 1/1965	A 10684	
EDWIN TRAUTMAN, SUTTON	PUMP	IRRIG.	.72	17	8	4 FILLM	03/10/1966	A 10794	
MARTIN H. E. MAU, SUTTON	PUMP	IRRIG.	1.63	8	7	5 CLAY	08/11/1966	A 10925	
MRS. DAN HALLORAN, HASTINGS	PUMP	IRRIG.	.49	25	8	5 CLAY	03/22/1967	A 11082	
HOWARD HAM, SARONVILLE	PUMP	IRRIG.	2.08	11	7	6 CLAY	09/22/1969	A 11802	
GERALD MCLAUGHLIN, SUTTON	PUMP	IRRIG.	3.17	9	7	5 CLAY	02/11/1971	A 12156	

REPORT OF THE

## SCHOOL CREEK

ARTHUR HOFMANN, SUTTON	PUMP	IRRIG.	1.10	26	8	5	CLAY	03/29/1971	A	12196	
RALPH VAUCK, SUTTON	PUMP	IRRIG.	3.33	19	8	4	FILLM	04/24/1972	A	12606	
DONALD E. BISHOP, SARONVILLE	PUMP	IRRIG.	2.23	7	7	5	CLAY	10/07/1974	A	13221	
ELDEN PERCIVAL, SUTTON	PUMP	IRRIG.	2.16	7	7	5	CLAY	01/02/1975	A	13340	
FIVE-D CORP., CLAY CENTER	PUMP	IRRIG.	1.04	6	7	6	CLAY	02/06/1975	A	13388	
STANLEY R. KOEHLER, HARVARD	PUMP	IRRIG.		12	7	7	CLAY	02/07/1975	A	13393	
RASMUSSEN BROTHERS, GRAFTON	PUMP	IRRIG.	.49	9	8	4	FILLM	09/12/1975	A	13803	
FRIESEN AND FRIESEN, LUSHTON	PUMP	IRRIG.	1.34	16	8	4	FILLM	06/11/1976	A	14268	
HAROLD TRAUTMAN, GRAFTON	PUMP	IRRIG.		10	8	4	FILLM	03/31/1978	A	15220 *	
SCHOOL CREEK, TRIB. TO											
RUSSELL MULTINE, HARVARD	MULTINE RESERVOIR	STORAGE	27.2	AF	16	7	6	CLAY	11/15/1963	A	10258
ROBERT WM. SCHMER, WAHOD	PUMP	IRRIG.	3.31	26	8	7	CLAY	09/ 5/1969	A	11792	
CLARENCE JOHNSON, SUTTON	PUMP	IRRIG.	2.90	28	8	5	CLAY	06/12/1970	A	11969	
ROBERT M. SHUCK, EDGAR	PUMP	IRRIG.	1.10	12	7	8	CLAY	01/15/1971	A	12140	
ENGEL AND ENGEL, INLAND	PUMP	IRRIG.	3.23	12	7	8	CLAY	10/19/1971	A	12403	
JAMES DAVIDSON, GRAND ISLAND	PUMP	IRRIG.	2.40	3	7	8	CLAY	11/08/1971	A	12420	
DONALD HULTINE, HARVARD	PUMP	IRRIG.	1.10	8	7	6	CLAY	11/29/1971	A	12448	
ADOLPHINE RATH, GRAFTON	PUMP	IRRIG.	.96	3	8	4	FILLM	01/19/1972	A	12489	
CLARENCE YOST, HARVARD	PUMP	IRRIG.	2.21	32	8	7	CLAY	03/15/1972	A	12551	
OCHSNER AND OCHSNER, SUTTON	PUMP	IRRIG.	2.23	19	8	5	CLAY	03/23/1972	A	12559	
JAMES E. ASKEY, TRUMBULL	PUMP	IRRIG.	2.79	1	7	8	CLAY	04/07/1972	A	12582	
ROY G. REUTZEL, SUTTON	PUMP	IRRIG.	2.21	27	8	5	CLAY	03/09/1972	A	12624	
LARRY FITZKE, HARVARD	PUMP	IRRIG.	1.87	4	7	7	CLAY	10/16/1972	A	12752	
MILTON KLEIN, SUTTON	PUMP	IRRIG.	2.20	19	7	5	CLAY	11/09/1972	A	12763	
LELAND HULTINE, SARONVILLE	MULTINE RESERVOIR	STORAGE	12.4	AF	7	7	5	CLAY	04/20/1973	A	12862
D. B. PERCIVAL ESTATE, SUTTON	PERCIVAL-ERICKSON RES.	STORAGE	116.3	AF	7	7	5	CLAY	03/14/1974	A	12995
RICHARD L. MONSON, HASTINGS	PUMP	IRRIG.	.34	22	7	6	CLAY	05/20/1974	A	13032	
MARVIN LOVGREN, HARVARD	PUMP	IRRIG.		11	7	7	CLAY	08/21/1974	A	13163	
GIDEON J. GRIESS, SUTTON	PUMP	IRRIG.	2.14	22	8	5	CLAY	08/29/1974	A	13178	
WILLIAM B. YOST, HARVARD	PUMP	IRRIG.		35	8	7	CLAY	09/25/1974	A	13213	
WILBERT C. GRIESS, SUTTON	PUMP	IRRIG.	1.10	20	8	5	CLAY	10/16/1974	A	13236	
ALBERT D. PERRIEN, SUTTON	PUMP	IRRIG.	2.30	17	7	5	CLAY	11/19/1974	A	13278	
ERNEST L. SNELL, SARONVILLE	PUMP	IRRIG.	.76	1	7	6	CLAY	11/27/1974	A	13292	
LAURA S. HERRITY, ALBUQUERQUE, NM	PUMP	IRRIG.	2.20	10	7	7	CLAY	12/04/1974	A	13301	
MICHAEL D. NUSS, SUTTON	PUMP	IRRIG.		20	8	5	CLAY	12/19/1974	A	13323	
FIVE-D CORP., CLAY CENTER	PUMP	IRRIG.	2.23	27	7	7	CLAY	02/06/1975	A	13389	
STEVEN J. YOST, CLAYCENTER	PUMP	IRRIG.	1.09	33	8	7	CLAY	02/14/1975	A	13409	
KATHRYN BUCK, SUTTON	PUMP	IRRIG.		19	8	5	CLAY	02/20/1975	A	13428	
JOHN RAUSCHER, SUTTON	PUMP	IRRIG.		6	7	4	FILLM	02/20/1975	A	13431	
EDNA R. ERICKSON, HARVARD	PUMP	IRRIG.	.54	6	7	7	CLAY	05/06/1975	A	13572	
MRS. ELMER GRIESS, SUTTON	PUMP	IRRIG.	4.43	10	8	5	CLAY	09/18/1975	A	13814	
RALPH WM. BARNETT, JR., HARVARD	PUMP	IRRIG.	3.24	9	7	7	CLAY	10/03/1975	A	13824	
RONALD A. OCHSNER, SARONVILLE	PUMP	IRRIG.	2.14	30	8	5	CLAY	11/10/1975	A	13859	
SCHWEITZER RESERVOIR NO. 1											
LEONARD SCHWEITZER, MILFORD	PUMP	SUPP. I.	A-11096	34	9	2E	SEWAR	07/29/1966	A	10909	

WATER RIGHTS DATA  
CLAIMS AND APPLICATIONS BY STREAMS IN DIVISION NO. 1D

SOURCE APPROPRIATOR AND ADDRESS	CARRIER	USE TO WHICH APPLIED	PROVI. GRANT CFS	LOCATION			DATE OF PRIORITY	DOCKET/ APPLI. NUMBER	FOOT NOTE
				S	T	R COUNTY			
SCHWISOW RESERVOIR DENNIS SCHWISOW, WESTERN SICILY CREEK	PUMP	STOR-ONLY		26	5	2E SALIN	07/24/1967	A 11208	
MRS. HARRIET PINKERTON, BEATRICE	PUMP	IRRIG.	1.97	28	2	6E GAGE	08/23/1956	A 8767	
ELLIS AND HAYS, BEATRICE	PUMP	IRRIG.	.71	16	2	6E GAGE	12/ 7/1956	A 9021	
STANLEY E. HAYS, BLUE SPRINGS	PUMP	IRRIG.	.54	16	2	6E GAGE	03/14/1972	A 12544	
LOWER BIG BLUE NRD, BEATRICE SICILY CREEK, TRIB. TO	SICILY CREEK RES. 14-B	STORAGE	483.1	AF	2 2	5E GAGE	11/19/1973	A 12960	
STANLEY E. HAYS, BLUE SPRINGS	HAYS RESERVOIR	STORAGE			16 2	6E GAGE	02/04/1964	A 10297	*
LOWER BIG BLUE NRD, BEATRICE	BIG INDIAN CREEK RES. 12-I	STORAGE	40.57	AF	9 2	6E GAGE	01/12/1965	A 10507	
LOWER BIG BLUE NRD, BEATRICE	BIG INDIAN CREEK RES. 12-A	STORAGE	47.56	AF	16 2	6E GAGE	01/12/1965	A 10509	
LOWER BIG BLUE NRD, BEATRICE	BIG INDIAN CREEK RES. 14-A	STORAGE	106.6	AF	1 2	5E GAGE	06/14/1968	A 11448	
LOWER BIG BLUE NRD, BEATRICE	BIG INDIAN CREEK RES. 13-C	STORAGE	122.1	AF	31 3	6E GAGE	06/14/1968	A 11449	
LOWER BIG BLUE NRD, BEATRICE	BIG INDIAN CREEK RES. 13-B	STORAGE	164.8	AF	8 2	6E GAGE	06/14/1968	A 11450	
SIEDHOFF RESERVOIR HENRY SIEDHOFF, CRETE	SIEDHOFF CANAL	STOR-ONLY			30 8	4E SALIN	11/12/1949	A 4545	
SKOLNIK RESERVOIR SKOLNIK BROTHERS, SEWARD	PUMP	STOR-ONLY			17 12	3E SEWAR	11/27/1964	A 10474	
SLEEPY HOLLOW RAVINE, TRIB. TO CALVIN J. MILLER, UTICA	MILLER RESERVOIR	STORAGE	23.5	AF	8 10	1E SEWAR	01/10/1949	A 4419	
SLOUP RESERVOIR SLOUP AND SLOUP, STAPLEHURST	PUMP	SUPP. I. & STOR-ONLY	A-13780	36	12 2E	SEWAR	03/15/1976	A 14097	
SNYDER RESERVOIR NO. 1 JAMES SNYDER, JR., ODELL	PUMP	SUPP. I.	A-12724	14	2 5E	GAGE	08/23/1972	A 12726	
SOAP CREEK ELMER KATZ, DE WITT	PUMP	IRRIG.	.26	27	5 5E	GAGE	06/01/1972	A 12648	
LORENZ SIEMS, DEWITT	PUMP	IRRIG.	.26	22	5 5E	GAGE	02/28/1975	A 13453	
SOAP CREEK, TRIB. TO LORENZ SIEMS, DEWITT	SIEMS RESERVOIR #1	STORAGE			22 5 5	GAGE	08/17/1977	A 15082	*
SPRING BRANCH (SEE INDIAN CREEK)									
ALVIN M. FINK ESTATE, LINCOLN	PUMP	IRRIG.	.07	25	2 6E	GAGE	02/23/1935	A 2518	
ALVIN M. FINK ESTATE, LINCOLN	PUMP	IRRIG.	.10	25	2 6E	GAGE	02/23/1935	A 2518	





WATER RIGHTS DATA  
CLAIMS AND APPLICATIONS BY STREAMS IN DIVISION NO. 1D

156

SOURCE APPROPRIATOR AND ADDRESS	CARRIER	USE TO WHICH APPLIED	PROVI. GRANT CFS	LOCATION			DATE OF PRIORITY	DOCKET/ APPLI. NUMBER	FOOT NOTE
				S	T	R COUNTY			
SWAN CREEK, SOUTH FORK									
LEE SPILKER, DAYKIN	PUMP	IRRIG.	.17 36	5	2E	SALIN	08/23/1967	A 11231	
FRANK SOUKUP, SWANTON	PUMP	IRRIG.	.69 35	5	2E	SALIN	06/25/1975	A 13636	
HUMMEL FARMS, INC., DAYKIN	PUMP	IRRIG.		35	5	2 SALIN	01/17/1978	A 15163	*
SWAN CREEK, SOUTH FORK, TRIB. TO									
MARVIN KUGEL, FAIRBURY	PUMP	IRRIG.	1.34 20	4	2E	JEFFE	09/01/1972	A 12734	
WILLIAM D. SCHWISOW, DAYKIN	PUMP	IRRIG.		1	4	2 JEFFE	07/26/1977	A 15050	*
SWAN CREEK RESERVOIR									
LOWER BIG BLUE NRD, BEATRICE	PUMP	STOR-ONLY		1	6	1 SALIN	08/18/1978	A 15325	*
TIPPS CREEK									
LOWER BIG BLUE NRD, BEATRICE	PLUM CREEK RESERVOIR 4-F	STORAGE	456.9	AF 23	2	9E PANNE	06/25/1968	A 11460	
TOWN CREEK RAVINE, TRIB. TO									
SCULLY ESTATES, INC., SUPERIOR	INDIAN CREEK RES. 9-A	STORAGE	38	AF 12	5	6E GAGE	12/16/1958	A 9668	
SCULLY ESTATES, INC., SUPERIOR	INDIAN CREEK RES. 9-B	STORAGE	15	AF 7	5	7E GAGE	12/16/1958	A 9669	
SCULLY ESTATES, INC., SUPERIOR	INDIAN CREEK RES. 9-D	STORAGE	20	AF 13	5	6E GAGE	12/16/1958	A 9670	
SCULLY ESTATES, INC., SUPERIOR	INDIAN CREEK RES. 9-24	STORAGE	5	AF 24	5	6E GAGE	04/17/1959	A 9721	
TURKEY CREEK									
CHAS. GROTHE, PLEASANT HILL		POWER		4	7	3E SALIN	07/18/1895	D 990	*
J. K. LANE, PLEASANT HILL	LANE MODEL CANAL	IRRIG.	.09	4	7	3E SALIN	07/16/1895	A 81	
J. K. LANE, PLEASANT HILL	LANE MODEL CANAL	IRRIG.		4	7	3E SALIN	07/18/1895	A 84	
FRANK HRDMADKA, JR., FRIEND	PUMP	IRRIG.	1.23	4	7	1E SALIN	05/ 3/1934	A 2376	
BLODDGOOD AND DILLEY, FRIEND	PUMP	IRRIG.	.90	33	8	2E SALIN	06/30/1934	A 2414	
WILLARD ENGEL AND EMMA J. ENGEL, FRIEND	PUMP	IRRIG.	.73	8	7	1E SALIN	07/19/1934	A 2432	
ALVIN A. HASENDR, DE WITT	PUMP	IRRIG.	.03	24	5	4E SALIN	05/ 3/1935	A 2546	
EDWIN STOKEBRAND ESTATE, DE WITT	PUMP	IRRIG.	.29	29	5	5E GAGE	10/18/1935	A 2562	
EMIL EBKE, DE WITT	PUMP	IRRIG.	.16	24	5	4E SALIN	10/16/1936	A 2645	
LEW HAMOUZ, MILLIGAN	PUMP	IRRIG.	.04	35	7	1 FILLM	11/ 3/1936	A 2651	
MRS. CHARLOTTE YOKEL, FRIEND	PUMP	IRRIG.	.40	17	7	1E SALIN	03/24/1938	A 2853	
BARNEY AND ELLIOTT ESTATE, LINCOLN	PUMP	IRRIG.	.14	32	8	2E SALIN	09/ 9/1939	A 2961	
DONALD L. ERET, DORCHESTER	PUMP	IRRIG.	.21	34	8	2E SALIN	07/23/1940	A 3209	
DAMKROGER FARMS, INC., DE WITT	PUMPS	IRRIG.	.18	29	5	5E GAGE	08/20/1940	A 3235	
MRS. LIZZIE WALDO, DE WITT	PUMPS	IRRIG.	.53	24	5	4E SALIN	08/27/1940	A 3243	
MRS. LIZZIE WALDO, DE WITT	PUMPS	IRRIG.		19	5	5E SALIN	08/27/1940	A 3243	
MRS. ESTHER A. VOSSLER, FRIEND	PUMP	IRRIG.	.09	36	8	1E SALIN	10/ 9/1940	A 3288	
JOHN DVORAK, WILBER	PUMP	IRRIG.	.11	33	6	4E SALIN	12/ 7/1940	A 3344	
LOUISE SVEJDA, CRETE	PUMP	IRRIG.	.04	23	7	3E SALIN	07/28/1941	A 3473	
NEBRASKA BOARD OF EDUCATIONAL LAND AND FUNDS, LINCOLN	PUMP	IRRIG.	.16	14	7	3E SALIN	08/ 4/1941	A 3479	

REPORT OF THE

## TURKEY CREEK

GEORGE W. BARNEY, FRIEND	PUMP	IRRIG.	.19	32	8	2E	SALIN	09/10/1947	A	4108
JOSEPH H. KUBICEK, CRETE	PUMP	IRRIG.	.41	23	7	3E	SALIN	12/29/1950	A	4785
DONALD L. ERET, DORCHESTER	PUMP	IRRIG.	.09	34	8	2E	SALIN	08/20/1951	A	4902
EMMA PARKS, DORCHESTER	PUMP	IRRIG.	.23	34	8	1E	SALIN	04/14/1953	A	5262
CHET CHANEY, GENEVA	PUMP	IRRIG.	.18	30	7	2	FILLM	05/15/1953	A	5318
EDWARD D. FRITZ, FRIEND	PUMP	IRRIG.	.40	4	7	1E	SALIN	09/14/1953	A	5568
MILD KRUPICKA, CRETE	PUMP	IRRIG.	.29	25	7	3E	SALIN	10/21/1953	A	5662
JOHN DVORAK, WILBER	PUMP	IRRIG.	.75	33	6	4E	SALIN	01/ 5/1954	A	5846
THEODORE SCHUERMAN, DE WITT	PUMP	IRRIG.	.60	14	5	4E	SALIN	05/ 1/1954	A	6275
JOHN PALKY, JR., DORCHESTER	PUMP	IRRIG.	.23	34	8	2E	SALIN	05/ 5/1954	A	6281
LUMIR A. MARYSKA, WILBER	PUMP	IRRIG.	.24	29	6	4E	SALIN	08/24/1954	A	6635
LUMIR A. MARYSKA, WILBER	PUMP	IRRIG.	.07	29	6	4E	SALIN	10/14/1954	A	6756
MRS. GEORGE F. CIZEK, CRETE	PUMP	IRRIG.	.34	30	7	4E	SALIN	11/15/1954	A	6810
ALICE DUNN, DE WITT	PUMP	IRRIG.	.14	29	5	5E	GAGE	03/18/1955	A	7242
RICHARD R. KASL, WILBER	PUMP	IRRIG.	.21	31	7	4E	SALIN	05/ 6/1955	A	7448
C. K. ELLIOTT ESTATE, ET AL., LINCOLN	PUMP	IRRIG.	.05	32	8	2E	SALIN	05/16/1955	A	7482
ALBERT STEWART, FRIEND	PUMP	IRRIG.	.84	35	8	1E	SALIN	05/18/1955	A	7491
CARL TUTTLE, FRIEND	PUMP	IRRIG.	.25	8	7	1E	SALIN	08/10/1955	A	7887
EDWARD VAVRA, MILLIGAN	PUMP	IRRIG.	.11	35	7	1	FILLM	08/26/1955	A	8036
EMIL SWAB, WILBER	PUMP	IRRIG.	.13	31	7	4E	SALIN	12/ 6/1955	A	8277
PLOUZEK AND PLOUZEK, DORCHESTER	PUMP	IRRIG.	.27	32	8	2E	SALIN	12/ 7/1955	A	8281
CHARLES W. ZOUBEK, WILBER	PUMP	IRRIG.	.06	25	7	3E	SALIN	01/18/1956	A	8320
MARCELLA M. PLACEK, MILLIGAN	PUMP	IRRIG.	.26	35	7	1	FILLM	02/ 1/1956	A	8341
JOE V. FORMANEK, CRETE	PUMP	IRRIG.	.33	25	7	3E	SALIN	02/ 7/1956	A	8351
MRS. BLANCHE BRUHA, DORCHESTER	PUMP	IRRIG.	.37	36	8	2E	SALIN	03/ 6/1956	A	8396
MRS. BLANCHE J. SIMACEK, GENEVA	PUMP	IRRIG.	.78	20	7	2	FILLM	03/16/1956	A	8427
JOHN PALKY, DORCHESTER	PUMP	IRRIG.	.69	34	8	2E	SALIN	04/20/1956	A	8498
GEORGE M. PLUCKNETT ESTATE, DE WITT	PUMP	IRRIG.	.92	19	5	5E	GAGE	06/15/1956	A	8615
WALDO AND WALDO, DE WITT	PUMP	IRRIG.	.47	4	5	4E	SALIN	06/23/1956	A	8644
SYNOVEC AND SYNOVEC, DE WITT	PUMP	IRRIG.	.36	4	5	4E	SALIN	09/ 5/1956	A	8803
OURECKY AND OURECKY, WILBER	PUMP	IRRIG.	.34	30	6	4E	SALIN	09/ 7/1956	A	8813
EDWARD PLACEK, MILLIGAN	PUMP	IRRIG.	1.20	34	7	1	FILLM	01/ 7/1957	A	9086
THOMAS R. O'BRIEN, SHICKLEY	PUMP	IRRIG.	1.14	12	6	4	FILLM	02/18/1957	A	9214
LUMIR SALDA, WILBER	PUMP	IRRIG.	.69	31	7	4E	SALIN	03/18/1957	A	9364
GEAN BUERER, GENEVA	PUMP	IRRIG.	.56	20	7	2	FILLM	05/ 6/1957	A	9487
GEORGE W. BARNEY, FRIEND	PUMP	IRRIG.	.29	32	8	2E	SALIN	06/ 8/1957	A	9516
JAMES B. LUZUM, MILLIGAN	PUMP	IRRIG.	.80	31	7	1	FILLM	07/22/1957	A	9534
EMIL FUCHS, WILBER	PUMP	IRRIG.	1.34	33	6	4E	SALIN	09/10/1957	A	9562
FRANK M. KOHLER, GENEVA	PUMP	IRRIG.	.21	32	7	1	FILLM	07/10/1958	A	9633
DONALD VAVRA, MILLIGAN	PUMP	IRRIG.	.86	25	7	1	FILLM	03/16/1959	A	9707
JOSEPH H. KUBICEK, CRETE	PUMP	IRRIG.	.74	23	7	3E	SALIN	04/ 7/1960	A	9811
LOUISE SVEJDA, CRETE	PUMP	IRRIG.	.07	23	7	3E	SALIN	03/27/1961	A	9915
WALDO AND WALDO, DE WITT	PUMP	IRRIG.	1.10	4	5	4E	SALIN	08/29/1961	A	9973
JAMES LOUKOTA, FRIEND	PUMP	IRRIG.	.27	19	7	1E	SALIN	02/ 1/1962	A	10010
JAMES LOUKOTA, FRIEND	PUMP	IRRIG.	.43	19	7	1E	SALIN	11/19/1962	A	10124

WATER RIGHTS DATA  
CLAIMS AND APPLICATIONS BY STREAMS IN DIVISION NO. 10

158

SOURCE APPROPRIATOR AND ADDRESS	CARRIER	USE TO WHICH APPLIED	PROVI. GRANT CFS	LOCATION			DATE OF PRIORITY	DOCKET/ APPLI. NUMBER	FOOT NOTE	
				S	T	R COUNTY				
TURKEY CREEK										
PALKY AND PALKY, DORCHESTER	PUMP	IRRIG.	1.36	35	8	2E SALIN	01/15/1963	A 10141		
LIZZIE M. WALDO, DE WITT	PUMP	IRRIG.	.39	19	5	5E GAGE	12/ 1/1964	A 10479		
ROBERT ZNAMENACEK, WILBER	PUMP	IRRIG.	1.70	18	6	4E SALIN	01/20/1965	A 10517		
GARY G. GERNER, CRETE	PUMP	IRRIG.	.19	3	7	3E SALIN	02/ 4/1965	A 10524		
ED ULDRICH, JR., MILLIGAN	PUMP	IRRIG.	.70	4	6	1 FILLM	02/16/1965	A 10535		
VEPROVSKY AND VEPROVSKY, DORCHESTER	PUMP	IRRIG.	.33	3	7	3E SALIN	10/08/1965	A 10704		
JOE HOJER, JR., DORCHESTER	PUMP	IRRIG.	.80	5	7	3E SALIN	03/ 7/1966	A 10788		
LAD KASTENEK, CRETE	PUMP	IRRIG.	1.43	26	7	3E SALIN	07/ 5/1966	A 10877		
ROGER L. PITTARD, GENEVA	PUMP	IRRIG.	.95	27	7	3 FILLM	07/18/1966	A 10888		
MYRON ULDRICH, FAIRMONT	PUMP	IRRIG.	.64	22	7	2 FILLM	08/17/1966	A 10930		
ARTHUR MATCLIFF, SHICKLEY	PUMP	IRRIG.	1.06	7	6	4 FILLM	08/22/1966	A 10938		
FRANK E. ULDRICH, FAIRMONT	PUMP	IRRIG.	.50	22	7	2 FILLM	01/24/1967	A 11028		
DALE RICHARDS, GENEVA	PUMP	IRRIG.	.91	27	7	3 FILLM	06/ 5/1967	A 11160		
HENRY B. ROMLA, MILLIGAN	PUMP	IRRIG.	1.63	36	7	2 FILLM	09/ 4/1968	A 11557		
FILIPI AND FRITZ, WILBER	PUMP	IRRIG.	1.50	6	6	4E SALIN	01/ 7/1970	A 11847		
OTTO BIBA, EXETER	PUMP	IRRIG.	.86	5	6	1 FILLM	08/ 4/1970	A 12050		
HIRAM CHET CHANEY, GENEVA	PUMP	IRRIG.	1.13	21	7	2 FILLM	12/18/1970	A 12128		
WALDO AND WALDO, DE WITT	PUMP	IRRIG.	1.37	4	5	4E SALIN	06/04/1973	A 12881		
WALDO AND WALDO, DE WITT	PUMP	IRRIG.	.09	4	5	4E SALIN	06/04/1973	A 12882		
MRS. DARLENE DRAKE, CRETE	PUMP	IRRIG.	.46	33	8	2E SALIN	07/18/1973	A 12907		
OURECKY AND OURECKY, WILBER	PUMP	IRRIG.	.37	30	6	4E SALIN	01/28/1974	A 12973		
TAYLOR AND TAYLOR, FRIEND	PUMP	IRRIG.	1.09	9	7	1E SALIN	07/03/1974	A 13060		
MINNIE BRICE, GENEVA	PUMP	IRRIG.		30	7	2 FILLM	11/05/1974	A 13259		
WILLARD ENGEL, FRIEND	PUMP	IRRIG.	.74	1E	7	8 SALIN	11/20/1974	A 13282		
FRANCIS L. REINSCH, SHICKLEY	PUMP	IRRIG.	1.69	15	6	4 FILLM	12/02/1974	A 13294		
ROBERT G. TRAVNICEK, WILBER	PUMP	IRRIG.		18	6	4E SALIN	09/15/1975	A 13805	*	
DUANE TENOPIR, WILBER	PUMP	IRRIG.	2.21	30	6	4E SALIN	01/26/1976	A 13960		
OURECKY AND OURECKY, WILBER	PUMP	IRRIG.	2.07	30	6	4 SALIN	03/02/1977	A 14768		
ROBERT L. MALY, WILBER	PUMP	IRRIG.		28	6	4 SALIN	08/09/1977	A 15071	*	
RICK BUERER, GENEVA	PUMP	IRRIG.		22	7	2 FILLM	03/17/1978	A 15207	*	
FRANK HROMADKA, JR., FRIEND	PUMP	IRRIG.		4	7	1 SALIN	07/31/1978	A 15305	*	
TURKEY CREEK, TRIB. TO										
MRS. EDITH BIXBY, GENEVA	PUMP	IRRIG.	.69	14	6	3 FILLM	02/23/1957	A 9246		
HARRY J. KUBICEK, MILLIGAN	CEDAR VIEW RECREATION RESERVOIR	STORAGE	82.87	AF	2	6	1 FILLM	03/20/1964	A 10329	
ALVA WARD ESTATE, GENEVA	PUMP	IRRIG.	.66	24	7	3 FILLM	09/08/1965	A 10688		
JOHN R. BIXBY, GENEVA	PUMP	IRRIG.	2.14	4	6	2 FILLM	09/ 8/1965	A 10689		

REPORT OF THE



WATER RIGHTS DATA  
CLAIMS AND APPLICATIONS BY STREAMS IN DIVISION NO. 1D

160

SOURCE APPROPRIATOR AND ADDRESS	CARRIER	USE TO WHICH APPLIED	PROVI. GRANT CFS	LOCATION			DATE OF PRIORITY	DOCKET/ APPL. NUMBER	FOOT NOTE
				S	T	R COUNTY			
TURKEY CREEK, SOUTH FORK, TRIB. TO CARL E. SCHNEIDER, GENEVA CLIFFORD DITTMER, OHIOWA	SCHNEIDER RESERVOIR PUMP	STORAGE IRRIG.	1.79 AF	27	7	2 FILLM	05/10/1971	A 12251	
WILLIAM K. BRINKMAN, SHICKLEY	PUMP	IRRIG.	2.83	33	6	2 FILLM	01/24/1972	A 12493	
WILLIAM K. BRINKMAN, SHICKLEY	PUMP	IRRIG.	1.13	27	6	2 FILLM	02/19/1975	A 13420	
WILLIAM K. BRINKMAN, SHICKLEY	PUMP	IRRIG.	1.11	19	6	2 FILLM	02/19/1975	A 13421	
WILLIAM K. BRINKMAN, SHICKLEY	PUMP	IRRIG.	1.04	36	6	3 FILLM	02/19/1975	A 13423	
G. W. O. FINANCIAL SERVICES, INC., OHIOWA	PUMP	IRRIG.	1.29	5	5	2 FILLM	06/11/1975	A 13617	
G. W. O. FINANCIAL SERVICES, INC., OHIOWA	PUMP	IRRIG.		33	6	2 FILLM	06/11/1975	A 13617	
G. W. O. FINANCIAL SERVICES, INC., OHIOWA	PUMP	IRRIG.	1.76	34	6	2 FILLM	06/11/1975	A 13618	
VITOSH RESERVOIR MICHAEL VITOSH, ODELL	PUMP	STOR-ONLY		28	1	6 GAGE	01/17/1978	A 15166	*
VITOSH RESERVOIR NO. 1 MELVIN D. VITOSH, ODELL	PUMP	STOR-ONLY		25	2	5E GAGE	09/ 5/1967	A 11243	
WALNUT CREEK A. B. HRDMAS, ULYSSES	PUMP	IRRIG.	.25	7	9	2E SEWAR	04/18/1957	A 9461	
PAUL HOUCHEM, BEAVER CROSSING	PUMP	IRRIG.	.43	8	9	2E SEWAR	05/24/1966	A 10853	
WATT RESERVOIR GUY V. WATT, YORK	WATT CANAL	STOR-ONLY		35	11	4 YORK	11/12/1953	A 5719	
WEEDY CREEK, TRIB. TO SKOLNIK BROTHERS, SEWARD	SKOLNIK RESERVOIR	STORAGE	37.82 AF	17	12	3E SEWAR	11/27/1964	A 10473	
WEEDY CREEK, BIG LORENZ W. OCKEN, SEWARD	OCKEN RESERVOIR	STORAGE	10.15 AF	29	12	3E SEWAR	01/12/1971	A 12138	
WEEDY CREEK, BIG, TRIB. TO UPPER BIG BLUE NRD, YORK	MORAVEC RESERVOIR	STORAGE	14.6 AF	31	13	3 YORK	05/16/1977	A 14946	
WILD CAT CREEK RAVINE, TRIB. TO WALTER A. RICHERT, GRESHAM	RICHERT RESERVOIR	STORAGE	56.48 AF	8	12	1E SEWAR	07/18/1962	A 10088	
WALTER A. RICHERT, GRESHAM	RICHERT RESERVOIR NO. 2	STORAGE	18.77 AF	17	12	1E SEWAR	02/21/1963	A 10148	
WOEBBECKE RESERVOIR NO. 1 JOHN WOEBBECKE, MILFORD	PUMP	STOR-ONLY	A-10225	3	10	3E SEWAR	07/14/1970	A 12006	
JOHN WOEBBECKE, SEWARD	PUMP	STOR-ONLY	A-12006	3	10	3 SEWAR	11/01/1976	A 14535	
WOLF CREEK LEE EDWARD RICE, BOULDER, COLORADO	PUMP	IRRIG.	1.11	12	1	7E GAGE	01/20/1956	A 8324	
R. M. HUSA, LIBERTY	PUMP	IRRIG.	2.64	34	2	8E GAGE	12/21/1961	A 10003	
FREDERICK A. ACTON, HOLMESVILLE	PUMP	IRRIG.	1.03	6	1	8E GAGE	03/31/1970	A 11911	

REPORT OF THE

WOLF CREEK  
 FREDERICK A. ACTON, HOLMESVILLE  
 RULE AND RULE, BURCHARD  
 HROCH AND HROCH, WYMORE

PUMP  
 PUMP  
 PUMP

IRRIG.  
 IRRIG.  
 IRRIG.

.36	6	1	8E	GAGE	05/11/1972	A	12628
1.42	8	2	9E	PAWNE	12/05/1973	A	12963
1.49	6	1	8E	GAGE	08/19/1974	A	13157

WATER RIGHTS DATA  
CLAIMS AND APPLICATIONS BY STREAMS IN DIVISION NO. 1E

162

SOURCE APPROPRIATOR AND ADDRESS	CARRIER	USE TO WHICH APPLIED	PROVI. GRANT CFS	LOCATION			DATE OF PRIORITY	DOCKET/ APPLI. NUMBER	FOOT NOTE
				S	T	R COUNTY			
BENNETT RESERVOIR									
MRS. VERA RODMAN, KIMBALL	BENNETT CANAL	SUPP. I.	A-691	22	15	55 KIMBA	10/02/1902	A 691	
RICHARD J. SCOTT, TRUSTEE, KIMBALL	BENNETT CANAL	STOR-ONLY		22	15	55 KIMBA	01/13/1928	A 1975	
KRUEGER LAKE									
DOROUGH & BORCHERT, SIDNEY	KRUEGER CANAL 1,2, & 3	SUPP. I.		29	14	48 CHEYE	04/13/1978	A 15231	*
LODGEPOLE CREEK									
HENRY STAHL, ET AL., KIMBALL	BICKEL CANAL	IRRIG.	.18	30	15	55 KIMBA	12/31/1876	D 347	
HENRY STAHLA, ET AL., KIMBALL	PUMP	P-389	.13	30	15	55 KIMBA	12/31/1876	D 347R	
HARRY BURBACK, ET AL., KIMBALL	OWASCO CANAL	IRRIG.	1.20	29	15	55 KIMBA	12/31/1876	D 347R	
HARRY BURBACK, ET AL., KIMBALL	OWASCO CANAL	P-120	1.20	29	15	55 KIMBA	12/31/1876	D 347R	
WALTER GUNDERSON, LONGMONT, COLORADO	GUNDERSON CANAL	IRRIG.	1.43	1	14	52 CHEYE	06/ 1/1879	D 305	
SCHLUMBERGER AND SCHLUMBERGER, FREMONT	RUNGE CANAL NO. 1	IRRIG.	1.71	20	14	50 CHEYE	04/15/1880	D 339	
SCHLUMBERGER AND SCHLUMBERGER, FREMONT	RUNGE CANAL NO. 2	IRRIG.	.50	20	14	50 CHEYE	04/15/1882	D 338	
RICHARD J. SCOTT, TRUSTEE, KIMBALL	CIRCLE ARROW CANAL	IRRIG.	3.71	30	15	54 KIMBA	07/ 1/1682	D 346	
BOOTH AND BOOTH, LODGEPOLE	BOOTH CANAL	IRRIG.	4.29	29	14	47 CHEYE	05/31/1883	D 309	
BOOTH AND BOOTH, LODGEPOLE	BOOTH CANAL	IRRIG.		29	14	47 CHEYE	05/31/1883	D 310	
MCAULIFFE AND MCAULIFFE, BELLEVUE, WASH.	MCAULIFFE CANAL	IRRIG.	2.29	21	13	45 DEUEL	12/31/1884	D 814	
FERGUSON AND SON, INC., KIMBALL	KINNEY CANAL NO. 2	IRRIG.	1.62	33	15	56 KIMBA	12/31/1884	D 348	
FERGUSON AND SON, INC., KIMBALL	PUMP	IRRIG.	1.09	34	15	56 KIMBA	12/31/1884	D 348R	
DANIEL D. MARKEL, LODGEPOLE	LIBBY CANAL	IRRIG.	2.00	36	14	47 CHEYE	12/31/1884	D 312	
DAILEY AND DAILEY, LODGEPOLE	DICKINSON CANAL	IRRIG.	1.14	26	14	47 CHEYE	01/ 1/1885	D 969	
CLINTON GADE, LODGEPOLE	HOWARD CANAL	IRRIG.	.86	31	14	47 CHEYE	04/10/1885	D 336	
WILLIAM F. KRUEGER, ET AL., SIDNEY	KRUEGER CANAL NO. 3	IRRIG.	1.14	32	14	48 CHEYE	05/ 1/1885	D 323	
RODMAN AND SCOTT, KIMBALL	MCINTOSH CANAL	IRRIG.	2.51	23	15	55 KIMBA	04/16/1886	D 351	
RODMAN AND SCOTT, KIMBALL	OWASCO CANAL	IRRIG.	.80	29	15	55 KIMBA	04/16/1886	D 351R	
KRUEGER AND KRUEGER, ET AL., SIDNEY	KRUEGER CANAL NO. 2	IRRIG.	2.29	32	14	48 CHEYE	10/10/1886	D 324	
VERNE SHARMAN, SIDNEY	TOBIN CANAL	IRRIG.	.83	28	14	47 CHEYE	07/31/1888	D 330	
VERNE SHARMAN, SIDNEY	PUMP	IRRIG.	1.10	28	14	47 CHEYE	07/31/1888	D 330R	
VERNE SHARMAN, SIDNEY	TOBIN CANAL	IRRIG.	.37	28	14	47 CHEYE	07/31/1888	D 330R	
PEETZ LAND AND CATTLE CO., INC., SIDNEY	BORDWELL CANAL	IRRIG.	1.43	35	14	49 CHEYE	08/ 1/1888	D 303	
PEETZ LAND AND CATTLE CO., INC., SIDNEY	BORDWELL CANAL	IRRIG.	.26	35	14	49 CHEYE	04/27/1889	D 302	
BURBACK AND VOWERS, KIMBALL	ATKINS-POLLY CANAL	IRRIG.	.79	30	15	55 KIMBA	05/06/1889	D 342	
VERNON D. ATKINS, KIMBALL	ATKINS-POLLY CANAL	IRRIG.	.43	30	15	55 KIMBA	05/ 6/1889	D 344	
FERGUSON AND SON, INC., KIMBALL	PUMP	IRRIG.	1.80	34	15	56 KIMBA	05/14/1889	D 345R	
FERGUSON & SON, INC., KIMBALL	KINNEY CANAL #2	IRRIG.		33	15	56 KIMBA	12/31/1884	D 348	*
MRS. VERNON E. LINN, KIMBALL	RUTTNER (OLD) CANAL	IRRIG.	.81	31	15	56 KIMBA	06/ 4/1889	D 350	
MRS. VERNON E. LINN, KIMBALL	RUTTNER (NEW) CANAL	IRRIG.	.33	36	15	57 KIMBA	06/ 4/1889	D 350R	
IRVING T. OBERFELDER, DETROIT, MICHIGAN	OBERFELDER CANAL	IRRIG.	.43	31	14	46 CHEYE	06/10/1889	D 333	

REPORT OF THE

LODGEPOLE CREEK

CARLSON RANCH CO., INC., LODGEPOLE	PERSINGER CANAL	IRRIG.	4.57	33	14	46	DEUEL	06/25/1889	D	297			
WM. F. KRUEGER, ET AL., SIDNEY	KRUEGER CANAL NO. 1	IRRIG.	3.00	29	14	48	CHEYE	06/26/1889	D	325			
GROSS-WILKINSON RANCH COMPANY, PINE BLUFFS, WYOMING	HOOVER CANAL	IRRIG.	1.43	12	14	59	KIMBA	09/7/4/1889	D	353			
FRANCIS H. EGGING, POTTER	ADAMS CANAL	IRRIG.	.57	3	11	52	CHEYE	07/1/1/1891	O	371	K		
VERNON D. ATKINS, ET AL., KIMBALL	HURLEY-LILLY-POLLY CANAL	IRRIG.	2.57	26	15	56	KIMBE	10/1/1/1891	D	354			
PALMER T. THURSTON ESTATE, CHAPPELL	CHRISTENSEN CANAL	IRRIG.	.57	7	14	51	CHEYE	04/16/1893	D	366			
PALMER T. THURSTON ESTATE, CHAPPELL	CHRISTENSEN CANAL	IRRIG.	.43	7	14	51	CHEYE	04/15/1893	D	367			
IRVING T. OBERFELDER, DETROIT, MICHIGAN	OBERFELDER CANAL	IRRIG.	2.00	31	14	46	CHEYE	12/30/1893	D	306			
GLENN D. DICKINSON, ET AL., CROOK, COLO.	DICKINSON CANAL		2.29	33	14	47	CHEYE	05/10/1896	D	967			
CARLSON RANCH COMPANY, INC., LODGEPOLE	BULLOCK CANAL	IRRIG.	.57	4	13	46	DEUEL	02/16/1898	A	437			
MRS. MAUDE NEUMANN, ET AL., CHAPPELL	NEUMANN CANAL	IRRIG.	.16	26	13	45	DEUEL	04/17/1901	A	611			
MRS. MAUDE NEUMANN, ET AL., CHAPPELL	PUMPS	P-316	1.13	25	13	45	DEUEL	04/17/1901	A	611R			
MRS. VERA RODMAN, KIMBALL	BENNETT RESERVOIR	INCREASE S. A-1974	700	AF	22	15	55	KIMBA	03/13/1902	A	657		
GEORGE H. RABE, CHAPPELL	NASLAND CANAL	IRRIG.	.90	1	12	45	DEUEL	04/16/1902	A	661			
MRS. VERA RODMAN, KIMBALL	BENNETT CANAL	IRRIG.	1.22	22	15	55	KIMBA	10/2/2/1902	A	691			
ALFRED FORSLING, KIMBALL	FORSLING CANAL	IRRIG.	1.50	34	15	57	KIMBA	04/24/1903	A	703			
MARY L. QUINN, CASPER, WYOMING	RUTTNER-KINNEY CANAL	P-127	.75	31	15	56	KIMBA	07/25/1903	A	718R			
HENRY STAHLA, KIMBALL	BICKEL-FADEN CANAL	P-390	.63	30	15	55	KIMBA	08/3/1903	A	719	K		
RICHARD J. SCOTT, TRUSTEE, KIMBALL	MCINTOSH CANAL	IRRIG.	1.75	23	15	55	KIMBA	12/15/1903	A	734			
MARY L. QUINN, CASPER, WYOMING	RUTTNER (NEW) CANAL	IRRIG.	P-387	33	15	56	KIMBA	04/9/1907	A	857R			
GROSS-WILKINSON RANCH COMPANY, PINE BLUFFS, WYOMING	TRACY CANAL	IRRIG.	.50	12	14	59	KIMBA	09/21/1907	A	870			
KIMBALL IRRIGATION DISTRICT, KIMBALL	OLIVER RESERVOIR	S. AND I.	20000	AF	36	15	57	KIMBA	04/15/1908	A	897		
KIMBALL IRRIGATION DISTRICT, KIMBALL	KIMBALL CANAL	IRRIG.				36	15	57	KIMBA	04/15/1908	A	897	
VERNON D. ATKINS, KIMBALL	ATKINS-POLLY CANAL	IRRIG.	.11	30	15	55	KIMBA	04/15/1908	A	897R			
RICHARD J. SCOTT, TRUSTEE, KIMBALL	BENNETT CANAL NO. 3	IRRIG.	1.00	29	15	54	KIMBA	02/17/1909	A	934			
MRS. VERNICE C. LASELLE, CHAPPELL	PUMPS	IRRIG.	2.00	2	12	45	DEUEL	10/22/1912	A	1237R			
BROWN AND LASELLE, CHAPPELL	SODERQUIST CANAL	IRRIG.	.31	36	13	45	DEUEL	06/29/1915	A	1420	K		
MRS. MAUDE NEUMANN, ET AL., CHAPPELL	PUMPS	IRRIG.	1.03	26	13	45	DEUEL	01/5/1916	A	1445			
FRED R. SUDMAN, CHAPPELL	PUMP	IRRIG.	.14	22	13	45	DEUEL	04/5/1917	A	1483R	K		
MRS. VERA RODMAN, KIMBALL	BENNETT RESERVOIR	INCREASE S. A-657	262	AF	22	15	55	KIMBA	01/13/1928	A	1974		
SCHLUMBERGER AND SCHLUMBERGER, FREMONT	PUMP	IRRIG.	.33	20	14	50	CHEYE	06/25/1940	A	3191			
SCHLUMBERGER AND SCHLUMBERGER, FREMONT	RUNGE CANAL NO. 1	IRRIG.	.48	20	14	50	CHEYE	01/8/1941	A	3363			
SCHLUMBERGER AND SCHLUMBERGER, FREMONT	PUMP	IRRIG.	.64	20	14	50	CHEYE	01/8/1941	A	3363R			
VERNE SHARMAN, SIDNEY	PUMP NO. 3	IRRIG.	.19	28	14	47	CHEYE	04/10/1945	A	3825			
BURBACK AND VOWERS, KIMBALL	ATKINS-POLLY CANAL	IRRIG.	.71	30	15	55	KIMBA	11/18/1949	A	4531			
MRS. ANNABEL F. ADELS, PINE BLUFFS, WYO.	HURLEY-LILLY-POLLY CANAL	IRRIG.	.96	26	15	56	KIMBA	03/12/1951	A	4818			
H. H. MISEGADIS AND SONS, SUNOL	PUMP	IRRIG.	2.76	36	14	48	CHEYE	12/31/1956	A	9073			
VERNON L. PLATT, BUSHNELL	PUMP	IRRIG.		31	15	57	KIMBA	08/27/1973	A	12931			
ROBERT W. ADAMSON, BUSHNELL	PUMP	IRRIG.		33	15	57	KIMBA	02/03/1975	A	13381			
ROBERT W. ADAMSON, BUSHNELL	ADAMSON RESERVOIR	STORAGE		33	15	57	KIMBA	03/25/1975	A	13492	*		
THOMAS G. DOROUGH & R. V. BORCHERT, SIDNEY	KRUEGER LAKE	STORAGE		29	14	48	CHEYE	04/20/1978	A	15230	*		



WATER RIGHTS DATA  
CLAIMS AND APPLICATIONS BY STREAMS IN DIVISION NO. 1E

184

SOURCE APPROPRIATOR AND ADDRESS	CARRIER	USE TO WHICH APPLIED	PROVI.		LOCATION			DATE		DOCKET/ APPLI. NUMBER	FOOT NOTE
			GRANT CFS		S	T	R	COUNTY	OF PRIORITY		
LDGEPDLE CREEK, TRIB. TO C. M. FIFIELD, KIMBALL	FIFIELD CANAL	IRRIG.	.57	22	15	56	KIMBA	04/27/1911	A	1091	
ROY NELSON, POTTER	NELSON POND	STORAGE	88.6	AF	32	15	51 CHEYE	09/21/1966	A	10956	
PETERSON GROUP, KIMBALL	PETERSON GROUP RESERVOIR	STORAGE	50.2	AF	33	15	54 KIMBA	11/16/1966	A	10979	
ART KENTON, DIX	KENTON RESERVOIR	STORAGE	44.2	AF	29	15	53 KIMBA	03/13/1967	A	11070	
CLIFFORD HERBOLDSHEIMER, POTTER	HERBOLDSHEIMER RESERVOIR	STORAGE	45	AF	36	15	52 CHEYE	05/28/1968	A	11433	
LELAND V. NELSON, BUSHNELL	NELSON RESERVOIR	STORAGE	17.8	AF	35	16	58 KIMBA	08/20/1970	A	12062	
CITY OF SIDNEY, SIDNEY	VERDE RESERVOIR	STORAGE	19.4	AF	7	13	49 CHEYE	03/06/1972	A	12530	
VERNER O. JOHNSON, DIX	JOHNSON RESERVOIR	STORAGE	62.9	AF	27	15	53 KIMBA	01/16/1973	A	12791	
LDGEPDLE CREEK RAVINE, TRIB. TO CITY OF KIMBALL, KIMBALL	JANICEK RESERVOIR	STORAGE	62	AF	32	15	55 KIMBA	02/10/1955	A	7099	
OLIVER RESERVOIR											
KIMBALL IRRIGATION DISTRICT, KIMBALL	KIMBALL CANAL	SUPP. I.	A-897	36	15	57	KIMBA	04/15/1908	A	897	
SAND DRAW, TRIB. TO HOWARD MADDEN, POTTER	HOWARD MADDEN GRADE	STORAGE	39.4	AF	33	14	54 KIMBA	06/07/1977	A	14973	
STABALIZATION STRUCTURE RES.											
SPRING CREEK IRVING T. OBERFELDER, DETROIT, MICHIGAN	OBERFELDER CANAL	IRRIG.	2.29	31	14	46	CHEYE	05/29/1889	D	307	

REPORT OF THE

WATER RIGHTS DATA  
CLAIMS AND APPLICATIONS BY STREAMS IN DIVISION NO. 1F

SOURCE APPROPRIATOR AND ADDRESS	CARRIER	USE TO WHICH APPLIED	PROVI. GRANT CFS	LOCATION			DATE OF PRIORITY	DOCKET/ APPLI. NUMBER	FOOT NOTE
				S	T	R COUNTY			
AHRENS RESERVOIR KENNETH AHRENS, WEEPING WATER	PUMP	STOR-ONLY		28	11	12 CASS	01/05/1977	A 14629	*
BADGER BRANCH CREEK ELDON H. LAUE, TECUMSEH	PUMP	IRRIG.	1.68	32	5	11E JOHNS	04/ 5/1965	A 10600	
FRANK R. FOETISCH, TECUMSEH	PUMP	IRRIG.	1.88	36	5	10E JOHNS	12/28/1971	A 12470	
TECUMSEH COUNTRY CLUB, INC., TECUMSEH	PUMP	IRRIG.	.66	31	5	11E JOHNS	08/27/1975	A 13771	
FARIS AND FARIS, TECUMSEH	PUMP	IRRIG.	.79	32	5	11E JOHNS	10/28/1975	A 13838	
BEADOW CREEK, TRIB. TO HAROLD E. HANIKA	PUMP	IRRIG.	.26	10	3	16E RICHA	08/ 1/1955	A 7851	
BEAN CREEK NEMAHA NRD, TECUMSEH	WINNEBAGO-BEAN RES. 5-6	STORAGE	58.6	AF	35	2 17 RICHA	10/13/1977	A 15125	
BEAN CREEK, TRIB. TO NEMAHA NRD, TECUMSEH	BEAN CREEK RESERVOIR 5-5	STORAGE	46.9	AF	26	2 17E RICHA	05/27/1975	A 13601	
NEMAHA NRD, TECUMSEH	WINNEBAGO-BEAN RES. 5-4	STORAGE	27.1	AF	35	2 17 RICHA	08/11/1977	A 15073	
BEE CREEK LEWIS R. LEIGH, OMAHA	LEIGH RESERVOIR	STORAGE	9.00	AF	13	6 6 NEMAH	04/05/1976	A 14150	
BIERE RESERVOIR GEORGE BIERE, NEBRASKA CITY	PUMP	SUPP. I. & STOR-ONLY		17	8	13 OTOE	10/11/1977	A 15124	*
BRAVINDER-ROBERSON RESERVOIR BRAVINDER & ROBERSON, LONG BEACH, CA	PUMP	SUPP. I.	A-9473	4	6	13 NEMAH	05/22/1978	A 15263	
BROWNELL CREEK SARA-JANE JAMES HAASE, NEBRASKA CITY	PUMP	IRRIG.	1.41	26	8	11E OTOE	06/16/1960	A 9832	
SARA JANE HAASE, NEBRASKA CITY	HAASE RESERVOIR	STORAGE	56.9	AF	26	8 11 OTOE	04/11/1977	A 14890	
SARA JANE HAASE, NEBRASKA CITY	PUMP	IRRIG.		26	8	11 OTOE	03/15/1978	A 15204	*
BROWNELL CREEK RAVINE, TRIB. TO ALICE C. CHASE, OMAHA	CHASE-HOPPE RESERVOIR	STORAGE	33	AF	35	9 11E OTOE	09/30/1957	A 9573	
BURR RESERVOIR ROBERT BURR, DUNBAR	PUMP	SUPP. I.	A-14065	9	8	12 OTOE	09/16/1977	A 15112	
CAMP CREEK DAVIS AND DAVIS, NEBRASKA CITY	PUMP	IRRIG.	1.46	23	7	14E OTOE	03/ 3/1967	A 11058	
CAMP CREEK, TRIB. TO STANLEY L. JOHNSON, PERU	PUMP	IRRIG.		16	7	14 OTOE	03/11/1977	A 14794	*
STANLEY L. JOHNSON, PERU	PUMP	IRRIG.		10	7	14 OTOE	03/11/1977	A 14795	*
NEMAHA NRD, TECUMSEH	BUFFALO CITY RES. #1	STORAGE	48.8	AF	16	7 14 OTOE	06/16/1977	A 14983	
CAMP CREEK, SOUTH BRANCH TIMOTHY D. CROOK, SR., PERU	PUMP	IRRIG.	1.21	35	7	14E OTOE	09/ 2/1958	A 9643	
CAR CREEK NEMAHA NRD, SYRACUSE	WILSON CREEK RES. 6-7	STORAGE	34.3	AF	4	8 13E OTOE	12/16/1968	A 11600	

DEPARTMENT OF WATER RESOURCES

185

WATER RIGHTS DATA  
CLAIMS AND APPLICATIONS BY STREAMS IN DIVISION NO. 1F

188

SOURCE APPROPRIATOR AND ADDRESS	CARRIER	USE TO WHICH APPLIED	PROVI. GRANT CFS	LOCATION			DATE OF PRIORITY	DOCKET/ APPLI. NUMBER	FOOT NOTE
				S	T	R COUNTY			
CAR CREEK									
NEMAHA NRD, SYRACUSE	WILSON CREEK RES. 6-4	STORAGE	81.7 AF	9	8	13E OTOE	12/16/1968	A 11602	
GEORGE & MARIE B. BIERE, NEBRASKA CITY	PUMP	IRRIG.		17	8	13 OTOE	07/26/1977	A 15046	*
GEORGE & MARIE B. BIERE, NEBRASKA CITY	BIERE RESERVOIR	STORAGE	32.2 AF	17	8	13 OTOE	07/26/1977	A 15047	
GEORGE BIERE, NEBRASKA CITY	BIERE RESERVOIR	STORAGE	9.4 AF	17	8	13 OTOE	08/29/1977	A 15098	
CEDAR CREEK, SOUTH									
DAVIS AND DAVIS TRUST, PLATTSMOUTH	PUMP	IRRIG.	2.38	36	11	11E CASS	06/04/1976	A 14257	
FRANK DAVIS TRUST, PLATTSMOUTH	DAVIS RESERVOIR	STORAGE	11.1 AF	36	11	11 CASS	02/14/1977	A 14703	
CEDAR CREEK, SOUTH, TRIB. TO KENNETH AHRENS, WEEPING WATER									
	AHRENS RESERVOIR	STORAGE		28	11	12 CASS	10/06/1976	A 14499	*
COAL CREEK									
LEWIS ROGERS AND SONS, UNION	PUMP	IRRIG.	3.62	14	10	13E CASS	07/30/1976	A 14365	
ROGERS FARMS, UNION	ROGERS RESERVOIR	STORAGE	9.8 AF	14	10	13 CASS	01/04/1977	A 14626	
DAVIS RESERVOIR									
STEPHEN M. DAVIS, PLATTSMOUTH	PUMP	SUPP. I.	A-13998	9	10	11E CASS	10/27/1976	A 14523	*
STEPHEN M. DAVIS, PLATTSMOUTH	PUMP	SUPP. I.	A-14242	9	10	11E CASS	10/27/1976	A 14523	*
STEPHAN DAVIS, PLATTSMOUTH	PUMP	STOR-ONLY		36	11	11 CASS	05/16/1977	A 14947	*
DRY BRANCH									
ROGER HUNZEKER, HUMBOLDT	PUMP	IRRIG.	.22	31	2	13E RICHA	02/13/1976	A 14026	
ELK CREEK									
(MRS.) KATIE KRUEGER, ET AL., ELK CREEK	PUMP	IRRIG.	1.85	36	4	11E JOHNS	08/28/1975	A 13775	
(MRS.) KATIE KRUEGER, ET AL., ELK CREEK	KRUEGER RESERVOIR	STORAGE	26.56 AF	36	4	11E JOHNS	08/28/1975	A 13776	
ERVINE CREEK									
COVENANT, INC., UNION	PUMP	IRRIG.	.45	7	10	14E CASS	01/09/1975	A 13350	
WILLIAM H. TODD, LINCOLN	TODD RESERVOIR	STORAGE		2	10	13E CASS	07/07/1976	A 14304	*
FLOOD CREEK									
TERPSMA AND EMSHOFF, LINCOLN	PUMP	IRRIG.	3.30	11	9	12E LANCA	01/30/1976	A 13979	
FOUR MILE CREEK									
CHERRELYN SMITH, LINCOLN	PUMP	IRRIG.	2.31	6	1	14E RICHA	03/10/1966	A 10795	
BEUTLER AND BEUTLER, HUMBOLDT	PUMP	IRRIG.	1.06	12	1	13E RICHA	08/30/1976	A 14430	
MRS. WILLIAM LUGINBILL, HUMBOLDT	PUMP	IRRIG.	2.57	11	1	13E RICHA	08/30/1976	A 14431	
MARIE WIECKHORST, NEBRASKA CITY	PUMP	IRRIG.		32	8	14 OTOE	01/27/1978	A 15175	*
FOUR MILE CREEK, TRIB. TO CORNHUSKER COUNCIL, BOY SCOUTS OF AMERICA, LINCOLN									
	ABEL LAKE	STORAGE	26 AF	27	1	13E RICHA	10/13/1958	A 9653	A
FOUR MILE CREEK									
TIMOTHY D. CROOK, JR., NEBRASKA CITY	PUMP	IRRIG.	.90	33	8	14E OTOE	08/01/1956	A 8711	A
SCHNITZER AND SCHNITZER, NEBRASKA CITY	PUMP	IRRIG.	1.64	27	8	14E OTOE	08/05/1975	A 13713	

REPORT OF THE

FOX CREEK NEMAHA NRD, SYRACUSE	WILSON CREEK RES. 5-H	STORAGE	144.8	AF	22	8	13E	OTOE	05/11/1967	A	11136
FOX CREEK, TRIB. TO NEMAHA NRD, SYRACUSE	WILSON CREEK RES. 5-F	STORAGE	121.6	AF	28	8	13E	OTOE	07/16/1969	A	11750
NEMAHA NRD, SYRACUSE	WILSON CREEK RES. 5-J	STORAGE	84.1	AF	18	8	13E	OTOE	08/23/1972	A	12723
GODLSBY CREEK LEONARD FRITZ, FALLS CITY	PUMPS	IRRIG.	.90	9	2	16E	RICHA	08/ 6/1955	A	7876	
WILBERT FRITZ, FALLS CITY	PUMP	IRRIG.	.54	16	2	16E	RICHA	08/11/1955	A	7894	
HAASE RESERVOIR SARA JANE HAASE, NEBRASKA CITY	PUMP	STOR-ONLY			26	8	11	OTOE	04/11/1977	A	14891 *
HALFBREED CREEK WALTER KRUSE AND SON, FALLS CITY	PUMP	IRRIG.	1.46	7	2	17E	RICHA	08/ 4/1955	A	7860	
WALTER KRUSE AND SON, FALLS CITY	PUMP	IRRIG.	1.43	6	2	17E	RICHA	07/20/1956	A	8683	
HALFBREED CREEK, TRIB. TO ALBERT H. FALLER, SR., FALLS CITY	PUMPS	IRRIG.	.43	7	2	17E	RICHA	05/28/1956	A	8594	
STALDER CATTLE COMPANY, SALEM	PUMP	IRRIG.	2.93	26	1	14E	RICHA	07/12/1976	A	14317	
HAYES RESERVOIR DALE K. & E. RUTH HAYES, LINCOLN	PUMP	STOR-ONLY			9	9	9	OTOE	04/11/1977	A	14894 *
HONEY CREEK ROLAND C. BURNS, SALEM	PUMP	IRRIG.	1.86	26	1	14E	RICHA	07/15/1974	A	13077	
HOOKER CREEK HARRY S. BUEHLER, ADAMS	PUMP	IRRIG.	.62	5	5	9E	JOHNS	06/16/1960	A	9833	
EARL KRAUSE, ET AL., ADAMS	PUMP	IRRIG.	1.50	12	5	8E	GAGE	05/15/1972	A	12630	
SEIDEL ESTATE AND HOOKER, WAHOD	PUMP	IRRIG.	.87	11	5	8E	GAGE	02/14/1973	A	12805	
FRED JOHNSON HEIRS, ET AL., BEATRICE	PUMP	IRRIG.		4	5	9E	JOHNS	05/08/1974	A	13030	
ELLENORA F. (KAISER) BESCH, STERLING	PUMP	IRRIG.	1.35	34	6	9E	JOHNS	03/05/1975	A	13456	
HESSER AND HESSER, ADAMS	PUMP	IRRIG.	1.19	15	5	8E	GAGE	09/02/1976	A	14439	
CLARA LIPPS TRUST, LINCCLN	PUMP	IRRIG.		4	5	9	JOHNS	10/18/1977	A	15128 *	
HOOKER CREEK, TRIB. TO NEMAHA NRD, SYRACUSE	UPPER BIG NEMAHA RES. 18-A	STORAGE	132.6	AF	7	5	9E	JOHNS	12/27/1968	A	11607
NEMAHA NRD, SYRACUSE	UPPER BIG NEMAHA RES. J-37	STORAGE	32.0	AF	20	5	9E	JOHNS	12/27/1968	A	11608
NEMAHA NRD, SYRACUSE	UPPER BIG NEMAHA RES. G-19	STORAGE	33.4	AF	13	5	8E	GAGE	12/27/1968	A	11610
NEMAHA NRD, TECUMSEH	UPPER BIG NEMAHA RES. G-20	STORAGE	16.9	AF	13	5	8	JOHNS	03/10/1977	A	14791
NEMAHA NRD, TECUMSEH	UPPER BIG NEMAHA RES. G-2	STORAGE	52.8	AF	24	5	8	GAGE	03/10/1977	A	14792
NEMAHA NRD, TECUMSEH	UPPER BIG NEMAHA RES. J-28	STORAGE	18.2	AF	7	5	9	JOHNS	05/10/1977	A	14937
NEMAHA NRD, TECUMSEH	UPPER BIG NEMAHA RES. G-31	STORAGE	30.5	AF	13	5	8	GAGE	06/22/1977	A	14990
NEMAHA NRD, TECUMSEH	UPPER BIG NEMAHA RES. G-8	STORAGE	9.8	AF	2	5	8	GAGE	08/19/1977	A	15083
HOOVER CREEK DOWDING AND DOWDING, PALMYRA	PUMP	IRRIG.	.90	19	9	10E	OTOE	02/19/1976	A	14044	

WATER RIGHTS DATA  
CLAIMS AND APPLICATIONS BY STREAMS IN DIVISION NO. 1F

188

SOURCE APPROPRIATOR AND ADDRESS	CARRIER	USE TO WHICH APPLIED	PROVI. GRANT CFS	LOCATION			DATE OF PRIORITY	DOCKET/ APPLI. NUMBER	FOOT NOTE
				S	T	R COUNTY			
HOOPER CREEK									
DALE K & E. RUTH HAYES, LINCOLN	HAYES RESERVOIR	STORAGE		9	9	9 OTOE	04/11/1977	A 14892	*
DALE K & E. RUTH HAYES, LINCOLN	PUMP	IRRIG.		9	9	9 OTOE	04/11/1977	A 14893	*
HOOPER CREEK, TRIB. TO									
EAGLE LAKE, INC., EAGLE	EAGLE LAKE	STORAGE	30.8 AF	30	10	9E CASS	03/15/1973	A 12827	
HOUGHENS CREEK									
JOE HAROLD SMITH, JOHNSON	PUMP	IRRIG.	1.69	29	6	13E NEMAH	01/21/1976	A 13956	
ROBERT G. SANDFORT, BROCK	PUMP	IRRIG.	1.31	16	6	13E NEMAH	02/13/1976	A 14029	
ROBERT G. SANDFORT, BROCK	SANDFORT RESERVOIR	STORAGE		21	6	13 NEMAH	02/14/1977	A 14715	*
HUGHES CREEK									
G. G. G. FARMS, INC., AUBURN	PUMP	IRRIG.		35	5	14 NEMAH	07/18/1977	A 15034	*
INDIAN CREEK, TRIB. TO									
JULIUS H. BERGMANN, JR., AUBURN	BERGMAN RESERVOIR	STORAGE	22.24 AF	6	4	15E NEMAH	01/29/1970	A 11857	
JAKES CREEK									
WALTER HARMS, ADAMS	PUMP	IRRIG.	.48	32	6	8E GAGE	05/18/1956	A 8570	
NEMAHA NRD, SYRACUSE	UPPER BIG NEMAHA RES. G-18A	STORAGE	76.9 AF	1	5	7E GAGE	12/26/1972	A 12779	
NEMAHA NRD, SYRACUSE	UPPER BIG NEMAHA RES. 25-C	STORAGE	627.8 AF	33	6	8E GAGE	12/26/1972	A 12780	
JAMES, HARDLD RESERVOIR									
HAROLD A. JAMES, SPIRIT LAKE, IO	PUMP	STOR-ONLY		16	9	13 OTJE	07/12/1977	A 15023	*
JANSSEN RESERVOIR									
DALE JANSSEN, SYRACUSE	PUMP	SUPP. I.	A-13868	3	7	11 OTOE	12/07/1976	A 14580	
KIRKHAIM CREEK									
LEVERT BOWERS, HUMBOLDT	PUMP	IRRIG.		32	3	13 RICHA	06/28/1977	A 14998	*
KRUEGER RESERVOIR									
MRS. KATIE KRUEGER, ET AL., ELK CREEK	PUMP	SUPP. I. & STOR-ONLY	A-13775	36	4	11E JOHNS	07/08/1976	A 14305	*
KRUSE RESERVOIR									
MARVIN F. KRUSE, TECUMSEH	PUMP	STOR-ONLY		20	6	12 JOHNS	01/19/1977	A 14647	*
LEIGH RESERVOIR									
LEWIS R. LEIGH, OMAHA	LEIGH PUMP	STOR-ONLY		13	6	12E NEMAH	04/05/1976	A 14151	
LONG BRANCH									
JOY STANDERFORD, HUMBOLDT	PUMP	IRRIG.	1.10	28	3	13E RICHA	12/19/1974	A 13325	
CLIFFORD SNOKE, HUMBOLDT	PUMP	IRRIG.		29	3	13E RICHA	09/14/1976	A 14460	*
CLIFFORD SNOKE, HUMBOLDT	PUMP	IRRIG.		20	3	13E RICHA	09/14/1976	A 14461	*
PAUL BURGETT, HUMBOLDT	PUMP	IRRIG.		7	3	13 RICHA	09/06/1977	A 15104	*
PAUL BURGETT, HUMBOLDT	BURGETT RESERVOIR	STORAGE		6	3	13 RICHA	09/06/1977	A 15105	*

REPORT OF THE

LORES BRANCH NEMAHA NRD, TECUMSEH	SOUTH FORK RESERVOIR	STORAGE	75.8	AF	6	1	12	PAWNE	02/07/1977	A	14692
LORES BRANCH, TRIB. TO NEMAHA NRD, TECUMSEH	SOUTH FORK RESERVOIR 11-1	STORAGE	36	AF	9	1	12	PAWNE	03/10/1977	A	14785
NEMAHA NRD, TECUMSEH	SOUTH FORK RESERVOIR 2-6	STORAGE	47.7	AF	6	1	12	PAWNE	03/10/1977	A	14790
NEMAHA NRD, TECUMSEH	SOUTH FORK RESERVOIR 2-5	STORAGE	31.4	AF	7	1	12	PAWNE	03/10/1977	A	14793
NEMAHA NRD, TECUMSEH	SOUTH FORK RESERVOIR 1-1	STORAGE	64.3	AF	27	1	12	PAWNE	01/20/1978	A	15172
MAN'S CREEK NEMAHA NRD, TECUMSEH	SPRING CREEK RES. 10-1	STORAGE	7.1	AF	24	6	11	JOHNS	03/10/1977	A	14784
NEMAHA NRD, TECUMSEH	SPRING CREEK RES. 11-A	STORAGE	345	AF	27	6	11	JOHNS	05/10/1977	A	14939
MCVEY-MURDOCH RESERVOIR JOHN N. MCVEY, RALSTON	PUMP	STOR-ONLY & SUPP. I.	A-14464		30	11	13	CASS	08/31/1977	A	15100
MUDDY CREEK MINER AND WALKER, VERDON	PUMPS	IRRIG.	1.83		4	2	15E	RICHA	10/17/1953	A	5654
ROLAND E. OWENS, VERDON	PUMPS	IRRIG.	.95		14	2	15E	RICHA	10/17/1953	A	5655
MRS. JANIE WITTE, STELLA	PUMP	IRRIG.	.57		35	4	14E	NEMAH	08/ 5/1955	A	7868
LEONARD T. GERDES, AUBURN	PUMP	IRRIG.	1.71		3	4	13E	NEMAH	09/ 9/1955	A	8069
LEONARD T. GERDES, AUBURN	PUMP	IRRIG.	1.14		32	4	14E	NEMAH	04/21/1956	A	8502
HAROLD E. WEINERT, FALLS CITY	PUMP	IRRIG.	.68		16	1	17E	RICHA	07/26/1956	A	8688
HOPP AND NOERLLINGER, COOK	PUMP	IRRIG.	3.23		23	7	11E	OTOE	06/17/1968	A	11451
LADONA STOCK FARMS, INC., SYRACUSE	PUMP	IRRIG.	.42		17	7	11E	OTOE	07/05/1974	A	13062
SMITH AND SMITH, AUBURN	PUMP	IRRIG.	6.03		34	4	14E	NEMAH	08/12/1975	A	13732
KEISTER AND KEISTER, AUBURN	PUMP	IRRIG.	2.01		29	4	14E	NEMAH	08/12/1975	A	13733
MCMULLEN AND MCMULLEN, STELLA	PUMP	IRRIG.	8.64		29	3	15E	RICHA	05/28/1976	A	14243
JOAN FANKHAUSER, STELLA	PUMP	IRRIG.	1.96		18	3	15E	RICHA	07/26/1976	A	14346
JOAN FANKHAUSER, STELLA	PUMP	IRRIG.	.81		19	3	15E	RICHA	08/25/1976	A	14618
DEER CREEK CORPORATION, RANDOLPH, IO	PUMP	IRRIG.	3.17		33	4	14	NEMAH	01/24/1977	A	14654
HAROLD G. & RUTH R. SMITH, AUBURN	PUMP	IRRIG.			34	4	14	NEMAH	03/21/1977	A	14830
ARNOLD WATERMEIER, SYRACUSE	PUMP	IRRIG.			10	7	10	OTOE	06/13/1977	A	14977
LEONARD T. GERDES, AUBURN	PUMP	IRRIG.			32	4	14	NEMAH	07/13/1977	A	15032
JAMES R. GERDES, TABLE ROCK	PUMP	IRRIG.			29	4	14	NEMAH	11/03/1977	A	15135
MUDDY CREEK, TRIB. TO MRS. JANIE WITTE, STELLA	PUMP	IRRIG.	1.14		36	4	14E	NEMAH	09/20/1955	A	8138
LADONA STOCK FARMS, INC., SYRACUSE	PUMP	IRRIG.	.72		20	7	11E	OTOE	07/05/1974	A	13063
MUDDY CREEK, LITTLE JAMES D. LOCKARD, STELLA	MUDDY #10	STORAGE	216.3	AF	28	4	14	NEMAH	02/07/1977	A	14689
LOCKARD AND LOCKARD, STELLA AND LINCOLN	PUMP	IRRIG.			24	3	14E	RICHA	02/23/1976	A	14048
NIDER-JERGENSEN CONSTRUCTION, CO, OMAHA	PUMP	IRRIG.			6	3	14E	RICHA	07/23/1976	A	14342
NELSON RESERVOIR NELSON AND NELSON TRUST, CYPRESS, CA	PUMP	MANU.			15	3	15	RICHA	03/22/1978	A	15209
NEMAHA RIVER, BIG CITY OF FALLS CITY, FALLS CITY	PUMP	STOR-ONLY			7	7	12	OTOE	08/03/1977	A	15065
GAYLORD W. MARSH, SALEM	CITY SUPPLY	DOMESTIC	4.63		22	1	16E	RICHA	08/ 5/1936	A	2605
HAROLD E. WEINERT, FALLS CITY	PUMP	IRRIG.	1.03		14	1	15E	RICHA	05/ 7/1954	A	6286
	PUMP	IRRIG.	.71		16	1	17E	RICHA	06/27/1956	A	8648

WATER RIGHTS DATA  
CLAIMS AND APPLICATIONS BY STREAMS IN DIVISION NO. 1F

170

SOURCE APPROPRIATOR AND ADDRESS	CARRIER	USE TO WHICH APPLIED	PROVI. GRANT CFS	LOCATION			DATE OF PRIORITY	DOCKET/ APPLT. NUMBER	FOOT NOTE
				S	T	R COUNTY			
NEMAHA RIVER, BIG									
ELIAS M. BACHMAN, RULO	PUMPS	IRRIG.	3.70	31	1	18E RICHA	07/25/1957	A 9538	
ELIAS M. BACHMAN, RULO	PUMPS	IRRIG.		36	1	17E RICHA	07/25/1957	A 9538	
ELIAS M. BACHMAN, RULO	PUMPS	IRRIG.	4.00	36	1	17E RICHA	02/ 6/1961	A 9887	
ELIAS M. BACHMAN, RULO	PUMPS	IRRIG.		31	1	18E RICHA	02/ 6/1961	A 9887	
REESMAN AND REESMAN, FALLS CITY	PUMP	IRRIG.	6.77	17	1	16E RICHA	12/ 8/1966	A 10995	
TOWLE REALTY COMPANY, INC., ET AL., FALLS CITY	PUMPS	IRRIG.	23.67	19	1	16E RICHA	07/ 9/1968	A 11476	
ELLA, RUBY, AND VELMA MARSH, PICKRELL	PUMP	IRRIG.			11	1 15 RICHA	03/31/1977	A 14868	*
NEMAHA RIVER, BIG, TRIB. TO TOWLE REALTY COMPANY, INC., FALLS CITY	TOWLE RESERVOIR	STORAGE	75.2	AF 19	1	16E RICHA	07/18/1973	A 12886	
NEMAHA RIVER, BIG, RESERVOIR 2-A NEMAHA NRD, TECUMSEH	PUMP	STOR-ONLY		16	6	9E JOHNS	03/12/1975	A 13468	
NEMAHA RIVER, BIG, UPPER, RESERVOIR 13-A NEMAHA NRD, TECUMSEH	CHERRY PUMP	STOR-ONLY		20	7	7E LANCA	03/20/1975	A 13484	
NEMAHA RIVER, BIG, UPPER, RESERVOIR 21-B NEMAHA NRD, TECUMSEH	PUMP	STOR-ONLY		26	7	8E LANCA	04/15/1975	A 13554	
NEMAHA RIVER, BIG, MIDDLE BRANCH JOHN FINKNER, ADAMS	PUMP	IRRIG.	.99	26	6	8E GAGE	05/ 2/1966	A 10838	
SHARLET E. WOLFORD, FULLERTON, CALIFORNIA	PUMP	IRRIG.	1.04	12	6	7E GAGE	01/23/1967	A 11025	
GLENN G. LEFFERDINK, FIRTH SHARLET E. WOLFORD, FULLERTON, CALIFORNIA	PUMP	IRRIG.	.68	1	6	7E GAGE	03/16/1967	A 11075	
	PUMP	IRRIG.	.48	7	6	8E GAGE	01/23/1967	A 11026	
LARRY DE BOER, FIRTH GLENN G. LEFFERDINK, FIRTH	PUMP	IRRIG.	1.03	34	7	7E LANCA	09/ 2/1969	A 11791	
WARREN EBBERS, ADAMS	PUMP	IRRIG.	.70	35	7	7E LANCA	12/ 4/1968	A 11593	
NEMAHA NRD, SYRACUSE	PUMP	IRRIG.	1.72	26	6	8E GAGE	07/18/1974	A 13086	
CLINTON BOLDT, STERLING	BIG NEMAHA RES. 15-D	STORAGE	155.5	AF 22	7	6E LANCA	08/24/1973	A 12927	
NEMAHA RIVER, BIG, MIDDLE BRANCH, TRIB. TO NEMAHA NRD, SYRACUSE	PUMP	IRRIG.	.74	28	6	9E JOHNS	07/29/1974	A 13110	
NEMAHA NRD, SYRACUSE	UPPER BIG NEMAHA RES. G-25	STORAGE	71.7	AF 9	6	8E GAGE	07/21/1967	A 11204	
NEMAHA NRD, SYRACUSE	UPPER BIG NEMAHA RES. 7-A	STORAGE	129.4	AF 27	6	8E GAGE	12/27/1968	A 11609	
NEMAHA NRD, SYRACUSE	UPPER BIG NEMAHA RES. 15-A	STORAGE	24.3	AF 24	7	6E LANCA	03/26/1970	A 11896	
NEMAHA NRD, SYRACUSE	UPPER BIG NEMAHA RES. 13-A	STORAGE	41.0	AF 20	7	7E LANCA	03/26/1970	A 11897	

REPORT OF THE

NEMAHA RIVER, BIG, MIDDLE BRANCH, TRIB. TO NEMAHA NRD, SYRACUSE	UPPER BIG NEMAHA RES. 14-C	STORAGE	26.6	AF	25	7	6E	LANCA	03/26/1970	A	11898
NEMAHA NRD, SYRACUSE	UPPER BIG NEMAHA RES. 15-B	STORAGE	28.8	AF	25	7	6E	LANCA	03/26/1970	A	11899
NEMAHA NRD, SYRACUSE	BIG NEMAHA RES. L-4	STORAGE	64.2	AF	25	7	7E	LANCA	02/19/1971	A	12166
NEMAHA NRD, SYRACUSE	BIG NEMAHA RES. 11-A	STORAGE	124.8	AF	35	7	7E	LANCA	02/19/1971	A	12167
NEMAHA NRD, SYRACUSE	UPPER BIG NEMAHA RES. G-12	STORAGE	22.0	AF	23	6	8E	GAGE	06/13/1972	A	12653
NEMAHA NRD, SYRACUSE	BIG NEMAHA RES. 15-E	STORAGE	116.6	AF	27	7	6E	LANCA	08/24/1973	A	12928
NEMAHA NRD, SYRACUSE	BIG NEMAHA RES. L-15	STORAGE	21.3	AF	26	7	6E	LANCA	08/24/1973	A	12929
NEMAHA NRD, TECUMSEH	M. B. BIG NEMAHA RES. 9-D	STORAGE	115.7	AF	12	6	7E	GAGE	11/24/1975	A	13877
NEMAHA NRD, TECUMSEH	UPPER BIG NEMAHA RES. 9-C	STORAGE	95.3	AF	12	6	7E	GAGE	01/29/1976	A	13974
NEMAHA NRD, TECUMSEH	BIG NEMAHA RESERVOIR G-18	STORAGE	18.65	AF	4	6	7E	GAGE	05/10/1976	A	14216
NEMAHA NRD, TECUMSEH	UPPER BIG NEMAHA RES. 6A	STORAGE	156.8	AF	35	6	8	GAGE	03/10/1977	A	14783
NEMAHA NRD, TECUMSEH	UPPER BIG NEMAHA RES. 14-A	STORAGE	221	AF	24	7	6	LANCA	01/20/1978	A	15173
NEMAHA NRD, TECUMSEH	UPPER BIG NEMAHA RES. 13-C	STORAGE	114.7	AF	31	7	7	LANCA	04/14/1978	A	15233
NEMAHA NRD, TECUMSEH	UPPER BIG NEMAHA RES. 11-B	STORAGE	81.4	AF	27	7	7	LANCA	04/14/1978	A	15234
NEMAHA RIVER, BIG, NORTH FORK											
RICHARD GORACKE, ET AL., TECUMSEH	PUMPS	IRRIG.	.51	13	5	10E	JOHNS	05/ 4/1934	A	2377	
RICHARD L. SHEA, STERLING	PUMPS	IRRIG.	.54	14	5	10E	JOHNS	07/16/1934	A	2428	
RICHARD L. SHEA, STERLING	PUMPS	IRRIG.	1.12	14	5	10E	JOHNS	09/26/1934	A	2478	
BINDER AND BINDER, TABLE ROCK	PUMP	IRRIG.	.89	33	3	12E	PAWNE	01/24/1940	A	3086	
HOWARD BINDER, ET AL., TABLE ROCK	PUMP	IRRIG.	.26	33	3	12E	PAWNE	08/15/1941	A	3487	
BINDER AND BINDER, TABLE ROCK	PUMP	IRRIG.	.19	33	3	12E	PAWNE	09/25/1941	A	3511	
W. R. BINDER, TABLE ROCK	PUMP NO. 2	IRRIG.	1.33	17	3	12E	PAWNE	08/13/1947	A	4096	
LYDIA BOSLAU, ET AL., STERLING	PUMP	IRRIG.	.71	31	6	10E	JOHNS	04/ 6/1956	A	8462	
CLINTON D. BOLDT, STERLING	PUMP	IRRIG.	.94	27	6	9E	JOHNS	04/20/1956	A	8501	
JOHN G. KITZELMAN TRUST, BEATRICE	PUMPS	IRRIG.	1.00	26	6	9E	JOHNS	05/10/1956	A	8556	
CITY OF TECUMSEH, TECUMSEH	TECUMSEH LAKE	STORAGE	25	AF	29	5	11E	JOHNS	02/13/1957	A	9190
HARM A. HARMS, STERLING	PUMP	IRRIG.	.59	16	6	9E	JOHNS	08/ 3/1959	A	9742	
ALBERT TENHULZEN, FIRTH	PUMP	IRRIG.	2.21	21	7	8E	LANCA	05/ 4/1961	A	9937	
MARY KLEIN, BURR	PUMP	IRRIG.	1.79	27	6	9E	JOHNS	02/28/1964	A	10317	
CHRISTY EILERS, STERLING	PUMP	IRRIG.	.90	21	6	9E	JOHNS	02/10/1966	A	10769	
ALBERT BARTELS, STERLING	PUMP	IRRIG.	1.61	17	6	9E	JOHNS	08/ 3/1966	A	10914	
EUGENE E. DOWELL, FALLS CITY	PUMP	IRRIG.	4.15	31	2	15E	RICHA	07/11/1968	A	11482	
NEMAHA NRD, SYRACUSE	UPPER BIG NEMAHA RES. L-10	STORAGE	28.5	AF	24	7	8E	LANCA	07/21/1967	A	11205
RICHARD BINDER, TABLE ROCK	PUMP	IRRIG.	5.08	20	3	12E	PAWNE	07/23/1974	A	13096	
FRANK G. PELLA, ST. MARY	PUMP	IRRIG.	1.99	14	5	10E	JOHNS	07/23/1974	A	13098	



WATER RIGHTS DATA  
CLAIMS AND APPLICATIONS BY STREAMS IN DIVISION NO. 1F

SOURCE APPROPRIATOR AND ADDRESS	CARRIER	USE TO WHICH APPLIED	PROVI. GRANT CFS	LOCATION				DATE OF PRIORITY	DOCKET/ APPLI. NUMBER	FOOT NOTE
				S	T	R	COUNTY			
NEMAHA RIVER, BIG, NORTH FORK VICTORIA GORACKE AND LEONARD MASUR, TECUMSEH	PUMP	IRRIG.	2.21 11	5	10E	JOHNS	07/31/1974	A 13118		
RICHARD L. SHEA, STERLING	PUMP	IRRIG.		14	5	10E	JOHNS	08/15/1974	A 13149 *	
LYNN F. BINDER, TABLE ROCK	PUMP	IRRIG.	1.31 17	3	12E	PAWNE	08/30/1974	A 13181		
FORREST D. BINDER, TABLE ROCK	PUMP	IRRIG.	5.86 31	4	12E	JOHNS	08/30/1974	A 13182		
FORREST D. BINDER, TABLE ROCK	PUMP	IRRIG.	1.54 34	3	12E	PAWNE	08/30/1974	A 13183		
MRS. LYDIA BOSLAU, ET AL., STERLING	PUMP	IRRIG.	.71 31	6	10E	JOHNS	01/20/1975	A 13364		
KRESS AND KRESS, STERLING	PUMP	IRRIG.	.56 17	6	9E	JOHNS	03/21/1975	A 13488		
GOTTULA AND GOTTULA, ELK CREEK	PUMP	IRRIG.		23	4	11E	JOHNS	06/18/1975	A 13626	
BINDER AND BINDER, TABLE ROCK	PUMP	IRRIG.	1.89 29	3	12E	PAWNE	06/18/1975	A 13627		
HOWARD BINDER, TABLE ROCK	PUMP	IRRIG.	4.90 33	3	12E	PAWNE	06/18/1975	A 13628		
LORAIN CARMINE, ET AL., ELK CREEK	PUMP	IRRIG.	4.19 25	4	11E	JOHNS	08/19/1975	A 13746		
FARIS AND FARIS, TECUMSEH	PUMP	IRRIG.	1.41 29	5	11E	JOHNS	10/28/1975	A 13839		
FARIS AND FARIS, TECUMSEH	PUMP	IRRIG.	.85 29	5	11E	JOHNS	10/28/1975	A 13840		
NEMAHA NRD, TECUMSEH	BIG NEMAHA RES. 23-8	STORAGE	184.3 AF	16	7	8E	LANCA	11/24/1975	A 13882	
DONALD F. HUNZEKER, HUMBOLDT	PUMP	IRRIG.	2.60 18	2	13E	RICHA	01/16/1976	A 13947		
JAMES C. ROBISON AND SONS, ELK CREEK	PUMP	IRRIG.	3.87 31	4	12E	JOHNS	02/18/1976	A 14038		
KENNETH A. GROVES, TECUMSEH	GROVE PUMP	IRRIG.	2.66 33	5	11E	JOHNS	02/23/1976	A 14049		
BINDER AND BINDER, TABLE ROCK	PUMP	ADD.	A-3086	33	3	12E	PAWNE	04/02/1976	A 14141 C	
BINDER AND BINDER, TABLE ROCK	PUMP	ADD.	A-3511	33	3	12E	PAWNE	04/02/1976	A 14142 C	
ORVAL W. PETERS, ELK CREEK	PUMP	IRRIG.	.94 29	5	11E	JOHNS	04/05/1976	A 14152		
VRTISKA AND VRTISKA, TABLE ROCK	PUMP	IRRIG.	1.54 17	3	12E	PAWNE	05/14/1976	A 14223		
STALDER CATTLE COMPANY, SALEM	PUMP	IRRIG.	2.19 11	1	15E	RICHA	07/12/1976	A 14318		
PETERS AND PETERS, ELK CREEK	PUMP	IRRIG.		20	5	11E	JOHNS	09/10/1976	A 14457 *	
ORVAL W. PETERS, ELK CREEK	PUMP	IRRIG.		14	4	11	JOHNS	10/28/1976	A 14532 *	
RICHARD BINDER, TABLE ROCK	PUMP	IRRIG.	2.44 12	2	12	PAWNE	11/12/1976	A 14551		
ARNOLD L. MILLER, TECUMSEH	PUMP	IRRIG.		32	5	11	JOHNS	01/11/1977	A 14634 *	
FRANK HOGUE, DAWSON	PUMP	IRRIG.	.80 26	2	14	RICHA	03/21/1977	A 14833		
P. S. POLLARD ESTATE TRUST, HUMBOLDT	PUMP	IRRIG.		13	2	13	RICHA	07/12/1977	A 15027 *	
GLENWIN CROOK, HUMBOLDT	PUMP	IRRIG.		18	2	14	RICHA	07/12/1977	A 15028 *	
GLENWIN CROOK, HUMBOLDT	PUMP	IRRIG.		19	2	14	RICHA	07/12/1977	A 15028 *	
LYNN F. BINDER, TABLE ROCK	PUMP	IRRIG.		17	3	12	PAWNE	07/21/1977	A 15038 *	
ROBERT BARTELS, STEINAUER	PUMP	IRRIG.		11	4	11	JOHNS	08/16/1977	A 15079 *	
NEMAHA RIVER, BIG, NORTH FORK, TRIB. TO NEMAHA NRD, SYRACUSE	NEMAHA BIG, RES. 2-A	STORAGE	119.8 AF	16	6	9E	JOHNS	10/14/1971	A 12398	
NEMAHA NRD, SYRACUSE	NEMAHA BIG, RES. J-42	STORAGE	28.7 AF	10	6	9E	JOHNS	10/14/1971	A 12399	
NEMAH/ NRD, SYRACUSE	NEMAHA BIG, RES. J-12-A	STORAGE	29.1 AF	4	6	9E	JOHNS	10/14/1971	A 12400	

NEMAHA RIVER, BIG, NORTH FORK, TRIB. TO NEMAHA NRD, SYRACUSE	UPPER BIG NEMAHA RES. 21-B	STORAGE	336.9	AF	26	7	8E	LANCA	06/13/1972	A	12652
NEMAHA NRD, SYRACUSE	UPPER BIG NEMAHA RES. 20-B	STORAGE	90.80	AF	6	6	9E	JOHNS	06/13/1972	A	12654
NEMAHA NRD, TECUMSEH	BIG NEMAHA RES. 23-D	STORAGE	100.3	AF	20	7	8E	LANCA	11/24/1975	A	13880
NEMAHA NRD, TECUMSEH	BIG NEMAHA RES. 23-C	STORAGE	42.0	AF	16	7	8E	LANCA	11/24/1975	A	13881
ORVAL W. PETERS, ELK CREEK	PETERS RESERVOIR	STORAGE			29	5	11	JOHNS	10/28/1976	A	14530 *
GARRET & GLEN KROESE, FIRTH	PUMP	IRRIG.			20	7	8	LANCA	02/24/1977	A	14755 *
GARRET KROESE, FIRTH	PUMP	IRRIG.			21	7	8	LANCA	02/24/1977	A	14756 *
ROBERT BARTELS	BARTELS RESERVOIR NO. 2	STORAGE	27.7	AF	11	5	11	JOHNS	08/16/1977	A	15081
NEMAHA NRD, TECUMSEH	UPPER BIG NEMAHA RES. 20-A	STORAGE	135.7	AF	5	6	9	JOHNS	04/14/1978	A	15232
NEMAHA NRD, TECUMSEH	UPPER BIG NEMAHA RES. 21-A	STORAGE	130.2	AF	31	7	9	OTOE	04/24/1978	A	15244
NEMAHA NRD, TECUMSEH	UPPER BIG NEMAHA RES. J-12	STORAGE	55.3	AF	9	6	9	JOHNS	09/25/1978	A	15343
NEMAHA RIVER, BIG, SOUTH FORK											
M. ETHEL AUXIER, DANSON	PUMP	IRRIG.	1.15	4	1	14E	RICHA	03/31/1947	A	4057	
KENNETH L. ROHLMEIER, DUBOIS	PUMP	IRRIG.	1.60	19	1	13E	RICHA	07/23/1956	A	8685	
MILES AND MILES, SANTA BARBARA, CALIF.	PUMP	IRRIG.	1.64	11	1	14E	RICHA	10/22/1956	A	8925 K	
REESMAN AND REESMAN, FALLS CITY	PUMP	IRRIG.	1.60	3	1	14E	RICHA	12/ 8/1966	A	10994 K	
GALE H. MARSH, FALLS CITY	PUMP	IRRIG.	1.57	11	1	15E	RICHA	02/ 2/1967	A	11035	
WITTMER AND WITTMER, HUMBOLDT	PUMP	IRRIG.	1.75	5	1	13E	RICHA	11/12/1969	A	11822	
HERMAN NOVAK, NEBRASKA CITY	PUMP	IRRIG.	4.34	34	2	13E	RICHA	08/13/1970	A	12056	
ROLLAND C. BURNS, SALEM	PUMP	IRRIG.	.70	7	1	15E	RICHA	07/15/1974	A	13076	
WITTMER AND WITTMER, HUMBOLDT	PUMP	IRRIG.	3.96	5	1	13E	RICHA	12/11/1974	A	13308	
JAMES L. HUNZEKER, HUMBOLDT	PUMP	IRRIG.	1.48	4	1	13E	RICHA	02/13/1976	A	14025	
JAMES L. HUNZEKER, HUMBOLDT	PUMP	IRRIG.		33	2	13E	RICHA	02/13/1976	A	14025	
WITTMER AND WITTMER, HUMBOLDT	PUMP	IRRIG.	2.63	5	1	13E	RICHA	05/20/1976	A	14232	
EDWARD P. SCHMIDT, FALLS CITY	PUMP	IRRIG.		8	1	15	RICHA	11/16/1978	A	14559 *	
LED MEISTER, HUMBOLDT	PUMP	IRRIG.		36	2	13	RICHA	12/07/1976	A	14576 *	
GLENDON F. LUTHY, HUMBOLDT	PUMP	IRRIG.		35	2	13	RICHA	12/07/1976	A	14577 *	
GLENDON F. LUTHY, HUMBOLDT	PUMP	IRRIG.		36	2	13	RICHA	12/07/1976	A	14577 *	
GLENDON F. LUTHY, ET AL., HUMBOLDT	PUMP	IRRIG.		35	2	13	RICHA	12/07/1976	A	14578 *	
JOE R. & JOSEPH TICHY	PUMP	IRRIG.		34	2	13	RICHA	04/12/1977	A	14896 *	
ETS FAMILY FARM, LINCOLN	PUMP	IRRIG.		34	2	13	RICHA	05/11/1977	A	14940 *	
LYNN F. BINDER, TABLE ROCK	PUMP	IRRIG.		4	1	14	RICHA	07/21/1977	A	15039 *	
SHEPPARD & SHEPPARD, HAMILTON, MO	PUMP	IRRIG.		8	1	15	RICHA	01/05/1978	A	15161 *	
NEMAHA RIVER, BIG, SOUTH FORK, TRIB. TO NEMAHA NRD, TECUMSEH	SOUTH FORK RESERVOIR 4-2	STORAGE	110.5	AF	10	1	12	PAWNE	03/10/1977	A	14789
NEMAHA RIVER, BIG, WEST FORK											
NATHAN NUSS, RED CLOUD	PUMP	IRRIG.		33	9	6	HAMIL	12/14/1976	A	14595 *	
NEMAHA RIVER, LITTLE											
DON A. WITTLER, ET AL., TALMAGE	PUMP	IRRIG.	1.54	25	7	12E	OTOE	10/30/1953	A	5686	
WALTER C. MEYER ESTATE, TALMAGE	PUMP	IRRIG.	.46	18	7	12E	OTOE	12/30/1954	A	6952	

WATER RIGHTS DATA  
CLAIMS AND APPLICATIONS BY STREAMS IN DIVISION NO. 1F

174

SOURCE APPROPRIATOR AND ADDRESS	CARRIER	USE TO WHICH APPLIED	PROVI. GRANT CFS	LOCATION			DATE OF PRIORITY	DOCKET/ APPLI. NUMBER	FOOT NOTE
				S	T	R COUNTY			
NEMAHA RIVER, LITTLE									
ELMER E. PETERSEN, SYRACUSE	PUMPS	IRRIG.	1.11	11	7	11E OTOE	03/12/1955	A 7192	
DWAINE W. ROGGE, LINCOLN	PUMP	IRRIG.	.82	23	5	14E NEMAH	03/24/1955	A 7252	
SNYDER FARMS, SYRACUSE	PUMP	IRRIG.	.50	28	8	11E OTOE	08/10/1955	A 7890	
SHOEMAKER TRUCK STATION, LINCOLN	PUMPS	IRRIG.	2.15	13	7	11E OTOE	08/16/1955	A 7946	
SHOEMAKER TRUCK STATION, LINCOLN	PUMPS	IRRIG.		18	7	12E OTOE	08/16/1955	A 7946	
PAUL GAUCHAT, ET AL., BROCK	PUMP	IRRIG.	.86	16	6	13E NEMAH	08/26/1955	A 8032	
DAMME AND DAMME, TALMAGE	PUMP	IRRIG.	.81	20	7	12E OTOE	10/13/1955	A 8220	K
JOHN H. STEVENSON, AUBURN	STEVENSON LAKE	STORAGE	12	AF	11	4 15E NEMAH	05/17/1956	A 8567	
LAFLEUR AND TERPSMA, LINCOLN	PUMP	IRRIG.	1.28	8	6	13E NEMAH	01/ 9/1968	A 11308	
BOYD D. WAKELIN, BROCK	PUMP	IRRIG.	1.78	16	6	13E NEMAH	05/ 8/1968	A 11416	
GAUCHAT AND GAUCHAT, BROCK	PUMP	IRRIG.	6.04	15	6	13E NEMAH	07/15/1968	A 11488	
PAUL GAUCHAT, ET AL., BROCK	PUMP	IRRIG.	3.43	8	6	13E NEMAH	07/25/1968	A 11513	
VICTOR L. SCHMUTTE, ROCA	PUMP	IRRIG.	.94	12	7	11E OTOE	03/26/1969	A 11678	
MAXINE L. HILLMAN, SYRACUSE	PUMP	IRRIG.	1.78	20	7	12E OTOE	07/23/1970	A 12025	
SNYDER FARMS, SYRACUSE	PUMP	IRRIG.	2.69	2	7	11E OTOE	03/15/1972	A 12553	
SNYDER FARMS, SYRACUSE	PUMPS	IRRIG.	1.00	28	8	11E OTOE	08/25/1972	A 12730	K
ROGGE AND ROGGE, LINCOLN	PUMP	IRRIG.	2.00	10	5	14E NEMAH	07/23/1974	A 13097	
RAYMOND ROYAL, SYRACUSE	PUMP	IRRIG.	.71	17	8	11E OTOE	08/08/1974	A 13141	K
RAYMOND WELLMAN, SYRACUSE	PUMP	IRRIG.		27	8	11E OTOE	10/30/1974	A 13254	
DON A. WITTLER ET AL., TALMAGE	PUMP	IRRIG.	1.11	24	7	12E OTOE	05/19/1975	A 13586	
MRS. KARIN LEWIS, YORBA LINDA, CA	PUMP	IRRIG.		27	8	11E OTOE	07/10/1975	A 13649	*
WITTLER AND WITTLER, TALMAGE	PUMP	IRRIG.	1.93	25	7	12E OTOE	09/03/1975	A 13788	
DAMME AND DAMME, COOK	PUMP	IRRIG.	1.27	13	7	11E OTOE	10/30/1975	A 13843	
DALE JANSSEN, SYRACUSE	PUMP	IRRIG.	5.84	35	8	11E OTOE	11/18/1975	A 13868	
HENRY F. WELLENSIEK, SYRACUSE AND HERMAN POHLMAN, HEBRON	PUMP	IRRIG.	3.31	34	8	11E OTOE	11/21/1975	A 13873	
VIRGIL WELLENSIEK, SYRACUSE	PUMP	IRRIG.	1.93	2	7	11E OTOE	11/21/1975	A 13874	
CLAUDE F. JENSEN, BENNET	PUMP	IRRIG.	1.94	6	8	9E OTOE	01/14/1976	A 13938	
GAUCHAT AND GAUCHAT, BROCK	PUMP	IRRIG.	1.71	23	6	13E NEMAH	02/11/1976	A 14014	
ROBERT G. SANDFORT, BROCK	PUMP	IRRIG.	1.13	8	6	13E NEMAH	02/13/1976	A 14028	
DON A. WITTLER, ET AL., TALMAGE	PUMP	A-5686		25	7	12E OTOE	03/02/1976	A 14069	C*
DALE JANSSEN, SYRACUSE	JANSSEN RESERVOIR	STORAGE	63.6	AF	3	7 11E OTOE	04/21/1976	A 14186	
MRS. H. P. MARKS, DES MOINES, IOWA	PUMP	IRRIG.	.46	16	6	13E NEMAH	08/11/1976	A 14385	
JAMES G. GREEN, BROCK	PUMP	IRRIG.	.51	16	6	13E NEMAH	08/23/1976	A 14413	
ROGER E. MEREDITH, VISTA, CA	PUMP	IRRIG.	1.60	24	8	12E OTOE	09/21/1976	A 14474	
SNYDER & SNYDER, SYRACUSE, NE	PUMP	IRRIG.		28	8	11 OTOE	10/04/1976	A 14495	*
PAUL GAUCHAT, BROCK	PUMP	IRRIG.	1.13	16	6	13 NEMAH	01/06/1977	A 14630	

REPORT OF THE



WATER RIGHTS DATA  
CLAIMS AND APPLICATIONS BY STREAMS IN DIVISION NO. 1F

178

SOURCE APPROPRIATOR AND ADDRESS	CARRIER	USE TO WHICH APPLIED	PROVI. GRANT CFS	LOCATION			DATE OF PRIORITY	DOCKET/ APPLI. NUMBER	FOOT NOTE		
				S	T	R COUNTY					
NEMAHA RIVER, LITTLE, NORTH FORK											
GIBBS FARM, INC., NEBRASKA CITY	PUMP	IRRIG.	3	8	12E	OTOE	02/18/1976	A 14061	*		
ALVIN C. ROSS, DUNBAR	WILSON CREEK RESERVOIR	SUPP STORAGE	19	9	12	OTOE	04/13/1977	A 14897	*		
CLARENCE PETERSEN, JR., SYRACUSE	DUNBAR #1 RESERVOIR	STORAGE	13	8	12	OTOE	04/19/1977	A 14913	*		
ALVIN & OPAL ROSS, DUNBAR	ROSS RESERVOIR	STORAGE	2.0	AF 30	9	12	OTOE	06/27/1977	A 14997		
ROY BERNER, OTOE	BERNER RESERVOIR	STORAGE			5	9	11	OTOE	07/12/1977	A 15026	*
ROBERT G. CUMERON, DUNBAR	PUMP	IRRIG.			33	9	12	OTOE	01/18/1978	A 15167	*
ROGER E. MEREDITH, VISTA, CA	MEREDITH RESERVOIR	STORAGE	21.23	AF 24	8	12	OTOE	02/27/1978	A 15189		
NEMAHA NRD, TECUMSEH	WILSON CREEK RES. 12-5	STORAGE	287	AF 19	10	11	CASS	07/03/1978	A 15288		
PAAP, HILE, & PAAP, SYRACUSE	PUMP	IRRIG.			29	9	12	OTOE	07/11/1978	A 15293	*
PAAP, HILE, & PAAP, SYRACUSE	PUMP	IRRIG.			30	9	12	OTOE	07/11/1978	A 15293	*
NEMAHA RIVER, LITTLE, NORTH FORK, TRIB. TO											
NEMAHA NRD, SYRACUSE	WILSON CREEK RES. 12-11	STORAGE	49.4	AF 11	9	11E	OTOE	06/11/1965	A 10642		
NEMAHA NRD, SYRACUSE	WILSON CREEK RES. 3-6	STORAGE	22.34	AF 4	7	12E	OTOE	07/20/1965	A 10658		
NEMAHA NRD, SYRACUSE	WILSON CREEK RES. 2-26	STORAGE	17.3	AF 27	9	12E	OTOE	08/ 9/1965	A 10667		
NEMAHA NRD, SYRACUSE	WILSON CREEK RES. 2-32	STORAGE	33.2	AF 27	9	12E	OTOE	08/ 9/1965	A 10668		
NEMAHA NRD, SYRACUSE	WILSON CREEK RES. 8-5	STORAGE	29.63	AF 16	8	12E	OTOE	08/17/1966	A 10931		
NEMAHA NATURAL RESOURCES DISTRICT, SYRACUSE	WILSON CREEK RES. 2-21	STORAGE	21.6	AF 28	9	12E	OTOE	08/17/1966	A 10932		
NEMAHA NRD, SYRACUSE	WILSON CREEK RES. 2-28	STORAGE	26.8	AF 2	8	12E	OTOE	08/17/1966	A 10933		
NEMAHA NRD, SYRACUSE	WILSON CREEK RES. 2-5	STORAGE	116.2	AF 19	9	12E	OTOE	05/11/1967	A 11135		
NEMAHA NRD, SYRACUSE	WILSON CREEK RES. 1-N	STORAGE	80.8	AF 1	8	12E	OTOE	01/ 3/1968	A 11301		
NEMAHA NRD, SYRACUSE	WILSON CREEK RES. 1-24	STORAGE	24.2	AF 35	9	12E	OTOE	01/ 3/1968	A 11302		
NEMAHA NRD, SYRACUSE	WILSON CREEK RES. 8-B	STORAGE	100.8	AF 16	8	12E	OTOE	06/12/1968	A 11445		
NEMAHA NRD, SYRACUSE	WILSON CREEK RES. 8-H	STORAGE	107.9	AF 8	8	12E	OTOE	06/12/1968	A 11446		
NEMAHA NRD, SYRACUSE	WILSON CREEK RES. 1-15	STORAGE	15.3	AF 30	8	13E	OTOE	09/13/1968	A 11562		
NEMAHA NRD, SYRACUSE	WILSON CREEK RES. 2-Y	STORAGE	72.8	AF 34	9	12E	OTOE	12/16/1968	A 11601		
NEMAHA NRD, SYRACUSE	WILSON CREEK RES. 9-C	STORAGE	93.8	AF 26	9	11E	OTOE	12/ 8/1969	A 11838		
NEMAHA NRD, SYRACUSE	WILSON CREEK RES. 2-X	STORAGE	75.6	AF 27	9	12E	OTOE	08/16/1971	A 12352		
NEMAHA NRD, SYRACUSE	WILSON CREEK RES. 12-6	STORAGE	25.1	AF 12	9	11E	OTOE	08/16/1971	A 12353		
NEMAHA NRD, SYRACUSE	WILSON CREEK RES. 9-1	STORAGE	21.16	AF 25	9	11E	OTOE	08/23/1972	A 12722		
NEMAHA NRD, SYRACUSE	NEMAHA RESERVOIR 11-A	STORAGE	264.2	AF 36	10	10E	OTOE	08/24/1973	A 12930		
NEMAHA NRD, TECUMSEH	LITTLE NEMAHA RIVER RES. 3-1B	STORAGE	6.14	AF 10	7	12E	OTOE	05/27/1975	A 13596		
NEMAHA NRD, TECUMSEH	LITTLE NEMAHA RIVER RES. 3-1A	STORAGE	11.0	AF 14	7	12E	OTOE	05/27/1975	A 13597		
NEMAHA NRD, TECUMSEH	LITTLE NEMAHA RIVER RES. 3-1	STORAGE	71.8	AF 14	7	12E	OTOE	05/27/1975	A 13598		

REPORT OF THE

NEMAHA RIVER, LITTLE, NORTH FORK, TRIB. TO NEMAHA NRD, TECUMSEH	LITTLE NEMAHA RIVER RES. 3-C	STORAGE	110.7	AF	3	7	12E	OTOE	05/27/1975	A	13599	
NEMAHA NRD, TECUMSEH	LITTLE NEMAHA RIVER RES. 4-14	STORAGE	120.7	AF	2	7	12E	OTOE	11/24/1975	A	13878	
NEMAHA NRD, TECUMSEH	LITTLE NEMAHA RIVER RES. 4-F	STORAGE	293.8	AF	27	8	12E	OTOE	11/24/1975	A	13879	
ROBERT BURR, DUNBAR	BURR PUMP	IRRIG.	2.90	9	8	12E	OTOE	02/27/1976	A	14065		
ALVIN C. ROSS, DUNBAR	ROSS RESERVOIR	STORAGE	12.1	AF	5	8	12	OTOE	08/29/1977	A	15099	
NEMAHA NRD, TECUMSEH	WILSON CREEK RES. 10-E	STORAGE	316.3	AF	21	9	11	OTOE	05/24/1978	A	15265	
NEMAHA NRD, TECUMSEH	WILSON CREEK RES. 12-T	STORAGE	260.5	AF	6	9	11	OTOE	05/24/1978	A	15266	
NEMAHA RIVER, LITTLE, SOUTH FORK	WALTER POPPE, COOK	PUMP	1.14	7	6	11E	JOHNS	08/23/1955	A	7974		
MRS. WALTER E. STUTHEIT, COOK	PUMP	IRRIG.	.41	1	6	10E	JOHNS	05/ 5/1956	A	8542		
ALBERT H. SCHACHT, ET AL., COOK	PUMP	IRRIG.	1.71	6	6	12E	JOHNS	12/11/1956	A	9030		
ELMER PAULSEN, BURR	PUMP	IRRIG.	.78	6	6	11E	JOHNS	07/29/1964	A	10408		
RICHARD LUBBEN, BURR	PUMP	IRRIG.	2.70	19	7	10E	OTOE	12/17/1965	A	10731		
DENA POWELL, COOK	PUMP	IRRIG.	1.82	1	6	10E	JOHNS	08/ 5/1966	A	10917		
MRS. EMMA BRANDT, COOK	PUMP	IRRIG.	2.0	31	7	12E	OTOE	09/ 6/1967	A	11245		
ROME AND ROWE, BURR	PUMP	IRRIG.	1.37	2	6	10E	JOHNS	12/26/1967	A	11299		
WIEBKE AND WIEBKE, COOK	PUMP	IRRIG.	.86	2	6	10E	JOHNS	11/21/1968	A	11589		
PAULSEN AND PAULSEN, BURR	PUMP	IRRIG.	.44	6	6	11E	JOHNS	12/03/1974	A	13298		
MORGAN, MORGAN AND DAVIS, SAN FRANCISCO, CA	PUMP	IRRIG.		6	6	11E	JOHNS	05/16/1975	A	13584		
(MRS.) ELVERA RIENSCH, COOK	PUMP	IRRIG.	1.90	31	7	12E	OTOE	09/16/1975	A	13813		
DAMME AND DAMME, TALMAGE	PUMP	IRRIG.	2.10	29	7	12E	OTOE	12/17/1975	A	13911		
VERNON H. RUENHOLL, COOK	PUMP	IRRIG.	1.45	29	7	12E	OTOE	01/19/1976	A	13950		
MEYER AND HOFKER, TALMAGE AND SYRACUSE	PUMP	IRRIG.	1.22	20	7	12E	OTOE	03/16/1976	A	14098		
WALTER POPPE, COOK	PUMP	A-7974	2.28	7	6	11E	JOHNS	03/16/1976	A	14102		
LUBBEN & LUBBEN, BURR	PUMP	IRRIG.		33	7	10	OTOE	07/14/1978	A	15295		
NEMAHA RIVER, LITTLE, SOUTH FORK, TRIB. TO	MRS. WALTER E. STUTHEIT, COOK	PUMP	.49	1	6	10E	JOHNS	05/ 5/1956	A	8543		
DUANE J. WELLMAN, BURR	PUMP	IRRIG.	.43	27	7	10E	OTOE	07/ 1/1968	A	11466		
ERNEST GROTRIAN HEIRS, COOK	PUMP	IRRIG.	1.06	12	6	10E	JOHNS	06/26/1974	A	13053		
HAROLD BOLDT, DOUGLAS	BOLDT RESERVOIR	STORAGE		10	7	9E	OTOE	07/29/1976	A	14358		
NEMAHA RIVER, LITTLE, WEST FORK	ALVIN STEINHOFF, OTOE	STEINHOFF RESERVOIR	STORAGE	12.4	AF	23	9	11E	OTOE	06/23/1976	A	14283
OWL CREEK	KNABE, KNABE, & MEYER, NEHAWKA PETERS RESERVOIR	PUMP		1	8	10	OTOE	12/27/1976	A	14611		
DRVAL W. PETERS, ELK CREEK	PUMP	SUPP. 1.		29	5	11	JOHNS	10/28/1976	A	14531		
PIPER CREEK	JOYCE MARKS, DES MOINES, IOWA	PUMP	1.02	17	6	13E	NEMAH	12/22/1975	A	13915		
JAMES D. & DEANNE K. GERKING, BROCK	GERKING RESERVOIR	STORAGE	23	AF	17	6	13	NEMAH	07/06/1977	A	15013	
JAMES D. & DEANNE K. GERKING, BROCK	GERKING, JAMES D., RES.	STORAGE		17	6	13	NEMAH	07/11/1977	A	15020		
RAKE CREEK, TRIB. TO	ERNEST ELLIOTT, MURRAY	ELLIOTT RESERVOIR	STORAGE	11.0	AF	30	11	14E	CASS	03/22/1976	A	14113

WATER RIGHTS DATA  
CLAIMS AND APPLICATIONS BY STREAMS IN DIVISION NO. 1F

178

SOURCE APPROPRIATOR AND ADDRESS	CARRIER	USE TO WHICH APPLIED	PROVI. GRANT CFS	LOCATION				DATE OF PRIORITY	DOCKET/ APPLI. NUMBER	FOOT NOTE
				S	T	R	COUNTY			
ROCK CREEK										
GERTRUDE J. STUKENHOLTZ, NEBRASKA CITY	PUMP	IRRIG.	.70 30	7	14E	OTOE	12/ 5/1936	A 2668		
E. EARL STUKENHOLTZ, NEBRASKA CITY	PUMP	IRRIG.	.77 32	7	14E	OTOE	11/26/1954	A 6873		
GEDRGE W. STUKENHOLTZ, ET AL., NEBRASKA CITY	PUMP	IRRIG.	.60 30	7	14E	OTOE	05/10/1956	A 8562		
NEMAHA NRD, SYRACUSE	ROCK CREEK RES. 24-A	STORAGE	67.8 AF 20	3	10E	PAWNE	09/19/1966	A 10953		
BEAVER LAKE CORPORATION, PLATTSMOUTH	BEAVER LAKE RESERVOIR	STORAGE	8520.0 AF 17	11	14E	CASS	12/13/1971	A 12456		
RALPH WHITNEY, SALEM	PUMP	IRRIG.	.23 30	1	15E	RICHA	01/15/1975	A 13357	K	
STALDER CATTLE COMPANY, SALEM	PUMP	IRRIG.	5.21 25	1	14E	RICHA	07/12/1976	A 14316		
ARTHUR LEE JONES, SALEM	PUMP	IRRIG.	4.59 20	1	15E	RICHA	08/31/1976	A 14434		
KARIN M. LEWIS, YORBA LINDA, CA	PUMP	IRRIG.	8 6 14	14	NEMAH	11/09/1976	A 14544	*		
SCHMIDT AND HOEGER, HARLAN, NE	PUMP	IRRIG.	16 1 15	15	RICHA	11/16/1976	A 14560	*		
OLIN V. CLARKE, AUBURN	PUMP	IRRIG.	32 6 14	14	NEMAH	03/31/1977	A 14865	*		
LEWIS FARMS, NEBRASKA CITY	LEWIS FARM RESERVOIR 2	STORAGE	8 6 14	14	NEMAH	07/08/1977	A 15016	*		
NEMAHA NRD, TECUMSEH	ROCK CREEK RESERVOIR 22-A	STORAGE	84.6 AF 7	3	10	PAWNE	03/29/1978	A 15218		
ROCK CREEK, TRIB. TO										
NEMAHA NRD, SYRACUSE	ROCK CREEK RESERVOIR 1-7	STORAGE	29.4 AF 28	3	10E	PAWNE	07/ 6/1967	A 11193		
NEMAHA NRD, SYRACUSE	ROCK CREEK RES. 11-A	STORAGE	59.3 AF 27	3	10E	PAWNE	12/19/1968	A 11605		
NEMAHA NRD, SYRACUSE	ROCK CREEK RESERVOIR 2-1	STORAGE	20.5 AF 16	3	10E	PAWNE	12/19/1968	A 11606		
NEMAHA NRD, SYRACUSE	RESERVOIR 21-A	STORAGE	68.8 AF 20	3	10E	PAWNE	08/02/1973	A 12914		
NEMAHA NRD, SYRACUSE	RESERVOIR 3-4	STORAGE	22.2 AF 30	3	10E	PAWNE	08/02/1973	A 12915		
COLE AND COLE, NEBRASKA CITY	PUMP	IRRIG.	2.21 36	7	13E	OTOE	08/01/1975	A 13697		
COLE AND COLE, NEBRASKA CITY	PUMP	IRRIG.	1.09 36	7	13E	OTOE	08/01/1975	A 13698		
COLE AND COLE, NEBRASKA CITY	COLE RESERVOIR NO. 1	STORAGE	36 7 13E	OTOE	08/01/1975	A 13699	*			
COLE AND COLE, NEBRASKA CITY	COLE RESERVOIR NO. 2	STORAGE	36 7 13E	OTOE	08/01/1975	A 13700	*			
GERTRADE J. STAKENHOLTZ, NEBRASKA CITY	PUMP	IRRIG.	30 7 14	OTOE	05/04/1977	A 14927	*			
NEMAHA NRD, TECUMSEH	WENZL DETENTION DAM 1-F	STORAGE	28.5 AF 21	3	10	PAWNE	11/02/1977	A 15134		
NEMAHA NRD, TECUMSEH	ROCK CREEK RESERVOIR 23-A	STORAGE	76.4 AF 17	3	10	PAWNE	04/24/1978	A 15245		
ROGERS RESERVOIR										
ROGERS FARM, UNION	PUMP	SUPP. I.	A-14365	14	10	13	CASS	01/04/1977	A 14627	
ROSS RESERVOIR										
ALVIN C. ROSS, DUNBAR	PUMP	STCR-ONLY		5	8	12	OTOE	10/04/1977	A 15121	*
SAND CREEK										
GLADYS BRAVINDER AND ALICE ROBERTSON, LONG BEACH, CALIFORNIA	PUMP	IRRIG.	1.57 4	6	13E	NEMAH	04/29/1957	A 9473	K	
BRAVINDER & ROBERSON, LONG BEACH, CAL	BRAVINDER-ROBERSON RES.	STORAGE	65 AF 4	6	13	NEMAH	05/22/1978	A 15262		
SAND CREEK, WEST										
WITTLER AND WITTLER, TALMAGE	PUMP	IRRIG.	.94 29	7	13E	OTOE	09/03/1975	A 13789		

REPORT OF THE

SAND CREEK, WEST ARENDS AND ARENDS, TALMAGE	PUMP	IRRIG.	1.79	32	7	13E	OTDE	11/10/1975	A	13860	
SANDFORT RESERVOIR ROBERT G. SANDFORT, BROCK	PUMP	SUPP. I.		21	6	13	NEMAH	02/14/1977	A	14716	*
SARDINE CREEK ROBERT FRITZ, VERDON	PUMP	IRRIG.	1.38	3	2	15E	RICHA	04/19/1956	A	8495	
SARDINE CREEK, WEST BRANCH LAVERN MEYERKORTH, SHUBERT	PUMP	IRRIG.		15	3	15	NEMAH	01/31/1977	A	14675	*
SCHLICHTEMEIER RESERVOIR NO. 1 SCHLICHTEMEIER AND SCHLICHTEMEIER, MURRAY	PUMP NO. 2	SUPP. I. & STOR-ONLY	A-13079	28	11	13E	CASS	07/01/1975	A	13642	
SCHLICHTEMEIER RESERVOIR NO. 2 SCHLICHTEMEIER AND SCHLICHTEMEIER, MURRAY	PUMP	SUPP. I.	A-13080	4	10	13E	CASS	12/09/1975	A	13902	
SHAW CREEK VIRGIL L. PETZ, ADAMS	PUMP	IRRIG.	1.07	26	6	7E	GAGE	01/19/1956	A	8321	
LORIN A. WUSK, ADAMS	PUMP	IRRIG.	.57	29	6	8E	GAGE	04/26/1956	A	8519	
SHAW CREEK, TRIB. TO NEMAMA NRD, SYRACUSE	UPPER BIG NEMAMA RES. G-37	STORAGE	13.3	AF	35	6	7E	GAGE	12/26/1972	A	12778
NEMAMA NRD, SYRACUSE	UPPER BIG NEMAMA RES. G-35	STORAGE	46.4	AF	23	6	7E	GAGE	12/26/1972	A	12781
SHOEMAKER RESERVOIR DON SHOEMAKER, LINCOLN	PUMP	STOR-ONLY		13	7	11	OTDE	01/04/1978	A	15160	*
SILVER CREEK HILGENFELD AND YOESSEL, FALLS CITY	PUMP	IRRIG.	1.10	23	2	16E	RICHA	04/24/1956	A	8505	
HERMAN ROYAL, PALMYRA	PUMP	IRRIG.	1.00	2	8	9E	OTDE	11/29/1968	A	11592	K
HERBERT W. STUTHEIT, JOHNSON	PUMP	IRRIG.	1.06	11	6	10E	JOHNS	12/30/1974	A	13337	
EARL PIETZYK, COOK	PUMP	IRRIG.	1.38	11	6	10E	JOHNS	09/03/1976	A	14441	
SLOUGH CREEK, BIG HAROLD A. JAMES, SPIRIT LAKE, IOWA	PUMP	IRRIG.	2.29	16	9	13E	OTDE	09/16/1975	A	13808	
HAROLD A. JAMES, SPIRIT LAKE, IOWA	HAROLD JAMES RESERVOIR	STORAGE		16	9	13	OTDE	07/05/1977	A	15008	*
SPRING CREEK PAUL APPLGATE, UNION	PUMPS	IRRIG.	.20	18	10	14E	CASS	09/23/1953	A	5596	A
SPRING CREEK PAUL WILHELM, TECUMSEH	PUMP	IRRIG.	.40	30	5	12E	JOHNS	06/19/1956	A	8629	A
NEMAMA NRD, SYRACUSE	SPRING CREEK RES. 9-A	STORAGE	308.7	AF	30	5	12E	JOHNS	02/04/1972	A	12496
GERKING AND GERKING, TALMAGE	PUMP	IRRIG.		27	7	12E	OTDE	12/31/1974	A	13339	
ARMKNECHT AND ARMKNECHT, ET AL., TALMAGE	PUMP	IRRIG.	2.81	17	6	12E	JOHNS	07/17/1975	A	13655	
CLARENCE PETERSEN, JR., SYRACUSE	PUMP	IRRIG.	2.20	33	7	12E	OTDE	08/05/1975	A	13716	
CLARENCE PETERSEN, JR., SYRACUSE	PUMP	IRRIG.	1.06	5	6	12E	OTDE	08/05/1975	A	13717	
MARVIN K. KRUSE, TECUMSEH	KRUSE RESERVOIR	STORAGE	36.74	AF	20	6	12E	JOHNS	08/28/1975	A	13774
MEYER AND HOFKER, TALMAGE AND SYRACUSE	PUMP	IRRIG.	2.09	33	7	12E	OTDE	03/16/1976	A	14099	
GERKING & GERKING, BROCK	PUMP	IRRIG.		28	7	12	NEMAH	07/06/1977	A	15014	*
SPRING CREEK RESERVOIR 9-A NEMAMA NRD, TECUMSEH	PUMP	SUPP. I. & STOR-ONLY	A-8629	30	5	12E	JOHNS	12/10/1974	A	13307	*



WATER RIGHTS DATA  
CLAIMS AND APPLICATIONS BY STREAMS IN DIVISION NO. 1F

180

SOURCE APPROPRIATOR AND ADDRESS	CARRIER	USE TO WHICH APPLIED	PROVI. GRANT CFS	LOCATION			DATE OF PRIORITY	DOCKET/ APPLI. NUMBER	FOOT NOTE
				S	T	R COUNTY			
SPRING CREEK, TRIB. TO NEMAHA NRD, SYRACUSE	SPRING CREEK RES. 5-2	STORAGE	24.4 AF 33	6	12E	JOHNS	09/22/1966	A 10957	A
NEMAHA NRD, SYRACUSE	SPRING CREEK RES. 5-3	STORAGE	19.57 AF 33	6	12E	JOHNS	06/29/1967	A 11187	
NEMAHA NRD, SYRACUSE	SPRING CREEK RES. 4-3	STORAGE	28.0 AF 9	6	12E	JOHNS	06/29/1967	A 11188	
NEMAHA NRD, SYRACUSE	SPRING CREEK RES. 9-5	STORAGE	26.3 AF 19	5	12E	JOHNS	01/29/1968	A 11326	
NEMAHA NRD, SYRACUSE	SPRING CREEK RES. 2-3	STORAGE	18.3 AF 4	6	12E	JOHNS	03/17/1969	A 11670	
NEMAHA NRD, SYRACUSE	SPRING CREEK RES. 5-A	STORAGE	373.2 AF 29	6	12E	JOHNS	03/17/1969	A 11671	
NEMAHA NRD, SYRACUSE	SPRING CREEK RES. 6-2	STORAGE	29.9 AF 25	6	11E	JOHNS	03/17/1969	A 11672	
NEMAHA NRD, SYRACUSE	SPRING CREEK RES. 8-1	STORAGE	20.8 AF 13	5	11E	JOHNS	08/ 3/1970	A 12046	
NEMAHA NRD, SYRACUSE	SPRING CREEK RES. 7-C	STORAGE	90.0 AF 1	5	11E	JOHNS	08/ 3/1970	A 12047	
NEMAHA NRD, SYRACUSE	SPRING CREEK RES. 7-B	STORAGE	44.6 AF 1	5	11E	JOHNS	08/ 3/1970	A 12048	
NEMAHA NRD, SYRACUSE	SPRING CREEK RES. 9-4	STORAGE	19.1 AF 19	5	12E	JOHNS	02/04/1972	A 12497	
NEMAHA NRD, SYRACUSE	SPRING CREEK RES. 9-6	STORAGE	16.2 AF 24	5	11E	JOHNS	03/30/1972	A 12571	
NEMAHA NRD, TECUMSEH	SPRING CREEK RES. 3-1	STORAGE	35.5 AF 8	6	12E	JOHNS	05/27/1975	A 13594	
NEMAHA NRD, TECUMSEH	SPRING CREEK RES. 8-A	STORAGE	108.8 AF 14	5	11E	JOHNS	05/27/1975	A 13595	
NEMAHA NRD, TECUMSEH	SPRING CREEK RES. 9-3	STORAGE	46.7 AF 31	5	12	JOHNS	03/21/1977	A 14836	
NEMAHA NRD, TECUMSEH	SPRING CREEK RES. 6-A	STORAGE	106.8 AF 5	5	12	JOHNS	05/10/1977	A 14938	
STEINHOFF RESERVOIR ALVIN STEINHOFF, OTOE	PUMP	STOR-ONLY		23	9	11 OTOE	08/04/1977	A 15067	*
STOVE CREEK CLEMENTS AND CLEMENTS, ELMWOOD	PUMP	IRRIG.	.76	21	10	10E CASS	12/16/1953	A 5800	
TABLE CREEK, SOUTH EDWARD HEYE, DUNBAR	PUMP	IRRIG.	2.86	23	8	13E OTOE	05/13/1957	A 9495	
TABLE CREEK, SOUTH, TRIB. TO HENRY A. STRATKER, NEBRASKA CITY	PUMP	IRRIG.		19	8	14 OTOE	03/08/1977	A 14781	*
TAYLOR BRANCH CREEK LYNN FORREST BINDER, TABLE ROCK	PUMP	IRRIG.	4.01	6	2	12E PAWNE	02/06/1974	A 12978	
LYNN F. BINDER, TABLE ROCK	PUMP	IRRIG.		7	2	12E PAWNE	11/18/1974	A 13277	
TEMPLE CREEK WELBERT FRITZ, ET AL., FALLS CITY	PUMP	IRRIG.	1.50	15	2	16E RICHA	08/ 1/1955	A 7855	
THREE MILE CREEK SCHNITZER AND SCHNITZER, NEBRASKA CITY	PUMP	IRRIG.	.14	27	8	14E OTOE	08/05/1975	A 13712	
TODD CREEK RAYMOND W. LAUE, TECUMSEH	PUMP	IRRIG.	2.51	19	4	11E JOHNS	09/03/1974	A 13188	
TURKEY CREEK GERALD KOLBO, PAWNEE CITY	PUMP	IRRIG.		11	1	11 PAWNE	06/27/1978	A 15286	*
TURKEY CREEK, TRIB. TO NEBRASKA GAME AND PARKS COMMISSION, LINCOLN	BURCHARD LAKE	STORAGE	1798 AF 4	2	10E	PAWNE	09/ 9/1958	A 9646	

REPORT OF THE

UPPER BIG NEMAHA RESERVOIR NEMAHA NRD, TECUMSEH	PUMP	STOR-ONLY	16	7	8	LANCA	04/11/1978	A 15228	*
WALNUT CREEK									
R. P. KIMMEL, NEBRASKA CITY	PUMP	IRRIG.	.46	36	9	13E OTOE	08/27/1936	A 2625	
MILTON BLETSCHER, FALLS CITY	PUMP	IRRIG.	.54	31	1	17E RICHA	02/ 3/1954	A 5929	
ALVIN POHLMAN, NEBRASKA CITY	PUMP	IRRIG.	.63	31	9	14E OTOE	09/ 6/1955	A 8059	
R. P. KIMMEL, NEBRASKA CITY	PUMP	IRRIG.	.16	36	9	13E OTOE	12/29/1955	A 8294	
MARY JEAN PARRIOTT, BLUE EARTH, MINN	PUMP	IRRIG.	.25	1	16	RICHA	12/21/1976	A 14602	*
WALNUT CREEK, TRIB. TO									
DAVID D. SICKEL, FALLS CITY	PUMP	IRRIG.	36	1	16E	RICHA	02/05/1975	A 13386	
WEEPING WATER CREEK									
CHAS. GILMORE, WEEPING WATER	GILMORE PCND	STORAGE	8.00	AF	2	10 11E CASS	08/ 5/1909	A 955	
B & R CORPORATION, LINCOLN	PUMP	IRRIG.	.57	35	10	13E CASS	11/27/1936	A 2664	
JOHN WIRTH, ET AL., NEBRASKA CITY	PUMPS	IRRIG.	1.72	6	9	14E OTOE	02/ 2/1955	A 7055	
CITY OF WEEPING WATER, WEEPING WATER	CITY SUPPLY CANAL	DOMESTIC	2.00	2	10	11E CASS	06/20/1955	A 7712	
MRS. AMELIA N. BALFOUR, NEHAWKA	PUMP	IRRIG.	.42	18	10	13E CASS	07/27/1955	A 7803	
VANTINE A. JAMES, ET AL., NEBRASKA CITY	PUMP	IRRIG.	1.53	25	10	13E CASS	08/22/1956	A 8765	
CLYDE L. COOK, UNION	PUMP	IRRIG.	.99	22	10	13E CASS	01/21/1969	A 11622	
LEE ROY AHRENS, NEHAWKA	PUMP	IRRIG.	2.10	21	10	13E CASS	08/06/1974	A 13134	
LEE ROY AHRENS, NEHAWKA	PUMP	IRRIG.	2.89	13	10	12E CASS	08/06/1974	A 13135	
LEE ROY AHRENS, NEHAWKA	PUMP	IRRIG.	2.06	13	10	12E CASS	03/31/1975	A 13511	
THOMS AND THOMS, NEHAWKA	PUMP	IRRIG.	1.91	1	9	12E OTOE	05/23/1975	A 13589	
MURDOCH AND MURDOCH, WEEPING WATER	PUMP	IRRIG.	3.67	9	10	12E CASS	07/21/1975	A 13665	
CHENEY AND SMITH, ROCK ISLAND, ILLINOIS	PUMP	IRRIG.	2.44	22	10	13E CASS	08/28/1975	A 13773	
LEE ROY AHRENS, NEHAWKA	PUMP	IRRIG.	.91	21	10	13E CASS	02/12/1976	A 14017	
ARTHUR E. HANSEN, WEEPING WATER	PUMP	IRRIG.	.77	11	10	12E CASS	03/03/1976	A 14076	
LEE ROY AHRENS, NEHAWKA	PUMP	IRRIG.	2.51	13	10	12E CASS	08/06/1976	A 14379	
KERFORD LIMESTONE CO., LINCOLN	KERFORD LIMESTONE RES.	STORAGE		5	10	11 CASS	10/03/1977	A 15119	*
WEEPING WATER CREEK, TRIB. TO									
SCHLICHTEMEIER AND SCHLICHTEMEIER, MURRAY	PUMP	IRRIG.	4.89	33	11	13E CASS	07/16/1974	A 13079	
SCHLICHTEMEIER AND SCHLICHTEMEIER, MURRAY	PUMP	IRRIG.	1.43	4	10	13E CASS	07/16/1974	A 13080	
SCHLICHTEMEIER AND SCHLICHTEMEIER, MURRAY	PUMP	IRRIG.		33	11	13E CASS	07/29/1974	A 13108	
SCHLICHTEMEIER AND SCHLICHTEMEIER, MURRAY	PUMP	IRRIG.		32	11	13E CASS	07/29/1974	A 13109	
JAMESON AND JAMESON, NEHAWKA	PUMP	IRRIG.		22	11	12E CASS	03/26/1975	A 13496	*
BETTY PHILPOT, PLATTSMOUTH	PUMP	IRRIG.		22	11	12E CASS	03/26/1975	A 13497	*
BETTY PHILPOT, PLATTSMOUTH	PUMP	IRRIG.		23	11	12E CASS	03/26/1975	A 13498	*
SCHLICHTEMEIER AND SCHLICHTEMEIER, MURRAY	SCHLICHTEMEIER RES. NO. 1	STORAGE	20.8	AF	28	11 13E CASS	07/01/1975	A 13641	
WILLIAM W. JAMESON, NEHAWKA	JAMESON RESERVOIR	STORAGE	22.2	AF	22	12 12E CASS	07/28/1975	A 13690	
SCHLICHTEMEIER AND SCHLICHTEMEIER, MURRAY	SCHLICHTEMEIER RESERVOIR NO. 2	STORAGE	1.42	AF	4	10 13E CASS	12/09/1975	A 13901	
TESSIE MURDOCH, ET AL., NEHAWKA	PUMP	IRRIG.	2.95	6	10	13E CASS	03/18/1976	A 14104	

WATER RIGHTS DATA  
CLAIMS AND APPLICATIONS BY STREAMS IN DIVISION NO. 1F

SOURCE APPROPRIATOR AND ADDRESS	CARRIER	USE TO WHICH APPLIED	PROVI. GRANT CFS	LOCATION				DATE OF PRIORITY	DOCKET/ APPLI. NUMBER	FOOT NOTE	
				S	T	R	COUNTY				
WEeping WATER CREEK, TRIB. TO TESSIE MURDOCH, ET AL., NEHAWKA	PUMP	IRRIG.	1.59	31	11	13E	CASS	03/18/1976	A 14105		
KNABE AND KNABE, NEHAWKA	PUMP	IRRIG.		12	10	12E	CASS	06/24/1976	A 14286	*	
MURDOCH AND MURDOCH, NEHAWKA	PUMP	IRRIG.	3.57	30	11	13E	CASS	09/15/1976	A 14464		
STEPHEN M. DAVIS, PLATTSMOUTH	DAVIS RESERVOIR	STORAGE	16	AF	9	10	11	CASS	10/27/1976	A 14522	
SCHLICHTEMEIER & SCHLICHTEMEIER, MURRAY	SCHLICHTEMEIER RESERVOIR	SUPP STORAGE		4	10	13	CASS	01/20/1977	A 14650	*	
SCHLICHTEMEIER & SCHLICHTEMEIER, MURRAY	SCHLICHTEMEIER DAM #1	STORAGE	28.2	AF	33	11	13	CASS	04/05/1977	A 14884	
ROBERT & HELEN SCHLICHTEMEIER, MURRAY	SCHLICHTEMEIER RESERVOIR	STORAGE		32	11	13	CASS	04/05/1977	A 14885	*	
SCHLICHTEMEIER & SCHLICHTEMEIER, MURRAY	PUMP	IRRIG.	1.94	33	11	13	CASS	04/18/1977	A 14911		
SCHLICHTEMEIER & SCHLICHTEMEIER, MURRAY	PUMP	IRRIG.	.67	32	11	13	CASS	04/18/1977	A 14912		
MCVEY & MURDOCH, RALSTON	MCVEY RESERVOIR	STORAGE	57.6	AF	30	11	13	CASS	05/04/1977	A 14929	
KERFORD LIMESTONE CO., LINCOLN	KERFORD LIMESTONE RES.	STORAGE		5	10	11	CASS	09/28/1977	A 15118	*	
WEeping WATER CREEK, NORTH BRANCH											
ROLLIN G. MILLER, ELMWOOD	PUMP	IRRIG.	.14	35	11	10E	CASS	10/11/1954	A 6754		
ROLLIN G. MILLER, ELMWOOD	PUMP	IRRIG.	.28	35	11	10E	CASS	10/11/1954	A 6755		
KERFORD LIMESTONE COMPANY, WEeping WATER	PUMP	MFG.	2.00	34	11	11E	CASS	08/ 8/1966	A 10920		
KERFORD LIMESTONE COMPANY, WEeping WATER	PUMP	IRRIG.	5.50	32	11	11E	CASS	07/26/1974	A 13103		
SEIKER AND SEIKER, ELMWOOD	PUMP	IRRIG.	.57	9	10	10E	CASS	07/26/1974	A 13104		
KUNZ AND KUNZ, MURDOCK	PUMP	IRRIG.	1.57	35	11	10E	CASS	08/20/1975	A 13751		
KERFORD LIMESTONE COMPANY, ET AL., WEeping WATER	PUMP	IRRIG.	4.56	32	11	11E	CASS	04/23/1976	A 14193		
BAXTER AND BAXTER, WEeping WATER	PUMP	IRRIG.		27	10	11E	CASS	05/12/1976	A 14221	*	
WEeping WATER CREEK, NORTH BRANCH, TRIB. TO											
STEPHEN M. DAVIS, PLATTSMOUTH	PUMP	IRRIG.	2.00	9	10	11E	CASS	02/06/1976	A 13998		
STEPHEN M. DAVIS, PLATTSMOUTH	PUMP	IRRIG.	1.24	4	10	11E	CASS	05/28/1976	A 14242		
WEeping WATER CREEK, SOUTH BRANCH											
CLYDE L. COOK, UNION	PUMP	IRRIG.	1.10	22	10	13E	CASS	07/12/1968	A 11484		
MEYER AND MEYER, AVOCA	PUMP	IRRIG.	3.38	33	10	12E	CASS	07/23/1975	A 13676		
MALCOLM POLLARD, NEHAWKA	PUMP	IRRIG.	3.03	35	10	12E	CASS	07/28/1975	A 13693		
LINHARDT AND LINHARDT, BEATRICE	PUMP	IRRIG.	.35	28	10	12E	CASS	08/06/1975	A 13718		
EVELYN GERRY CLAPP, ELMWOOD	PUMP	IRRIG.		10	10	10E	CASS	05/20/1976	A 14231	*	
DAVIES AND DAVIES, LINCOLN	PUMP	IRRIG.	3.46	27	10	11E	CASS	06/04/1976	A 14256		
OTIS BOND, AVOCA	PUMP	IRRIG.	2.12	31	10	12E	CASS	08/26/1976	A 14426		
OTIS BOND, AVOCA	PUMP	IRRIG.	1.80	33	10	12E	CASS	08/26/1976	A 14427		
LINDSEY AND LINDSEY, UNION	PUMP	IRRIG.	1.09	28	10	13E	CASS	07/12/1976	A 14320		
DAVID BAXTER, WEeping WATER	PUMP	IRRIG.		27	10	11	CASS	02/17/1977	A 14739	*	
WEeping WATER CREEK, SOUTH BRANCH, TRIB. TO											
ROSS AND ROSS, NEHAWKA	PUMP	IRRIG.	5.56	31	10	13E	CASS	08/19/1974	A 13155		

WEEPING WATER CREEK, SOUTH BRANCH, TRIB. TO OTIS BOND, AVOCA	BOND RESERVOIR	STORAGE	25.80	AF	31	10	12	CASS	02/02/1977	A	14678
WILLOW CREEK EUGENE J. ELY, AUBURN	ELY RESERVOIR	STORAGE	20.48	AF	34	6	14E	NEMAH	09/20/1966	A	10955
WILSON CREEK NEMAHA NRD, SYRACUSE	WILSON CREEK RES. 7-A	STORAGE	421.13	AF	6	8	13E	OTOE	08/16/1971	A	12351
WILSON CREEK RESERVOIR 2-S NEMAHA NRD, TECUMSEH	PUMP	SUPP. I. & STOR-ONLY	A-9269	19	9	12E	OTOE	02/13/1975	A	13400	
NEMAHA NRD, TECUMSEH	PUMP	SUPP. I. & STOR-ONLY	A-13399	19	9	12E	OTOE	02/13/1975	A	13400	
WILSON CREEK RESERVOIR 1-N NEMAHA NRD, TECUMSEH	PUMP	STOR-ONLY			1	8	12E	OTOE	08/22/1975	A	13759
WILSON CREEK RESERVOIR 8-H NEMAHA NRD, TECUMSEH	BURR PUMP	SUPP. I. & STOR-ONLY	A-14065	8	8	12E	OTOE	02/27/1976	A	14066	
WILSON CREEK RESERVOIR 5-J NEMAHA NRD, TECUMSEH	BIERE PUMP	STOR-ONLY			18	8	13E	OTOE	03/11/1976	A	14086
WILSON CREEK RESERVOIR 7-A NEMAHA NRD, TECUMSEH	GRIEPENSTROH PUMP	STOR-ONLY			6	8	13E	OTOE	08/27/1976	A	14425
WILSON CREEK RESERVOIR 11-A DON FRICKE, LINCOLN	PUMP	STOR-ONLY			36	10	10	CASS	07/12/1977	A	15024 *
WILSON CREEK, TRIB. TO NEMAHA NRD, SYRACUSE	WILSON CREEK RES. 7-8	STORAGE	21.8	AF	36	9	12E	OTOE	05/11/1967	A	11133
WILSON CREEK, TRIB. TO NEMAHA NRD, SYRACUSE	WILSON CREEK RES. 7-9	STORAGE	73.2	AF	31	9	13E	OTOE	05/11/1967	A	11134
WINNEBAGO CREEK MORRIS N. JONES, RULO	PUMP	IRRIG.	1.74	30	2	18E	RICHA	09/ 5/1967	A	11244	
WINNEBAGO CREEK, TRIB. TO NEMAHA NRD, SYRACUSE	WINNEBAGO RESERVOIR	STORAGE	175.5	AF	9	2	17	RICHA	02/07/1977	A	14690
WINNEBAGO CREEK, TRIB. TO NEMAHA NRD, SYRACUSE	WINNEBAGO-BEAN RESERVOIR	STORAGE	75.8	AF	8	2	17	RICHA	02/07/1977	A	14691
WINNEBAGO CREEK, TRIB. TO NEMAHA NRD, TECUMSEH	WINNEBAGO CREEK RES. 42-5	STORAGE	126.0	AF	15	2	17E	RICHA	05/27/1975	A	13600
NEMAHA NRD, TECUMSEH	WINNEBAGO CREEK RES. 4-4	STORAGE	49.2	AF	14	2	17E	RICHA	06/23/1975	A	13633
EARL L. RIEGER, RULO	FISCHER-RIEGER RESERVOIR	STORAGE	55.3	AF	13	2	17E	RICHA	03/03/1976	A	14072
NEMAHA NRD, TECUMSEH	WINNEBAGO-BEAN CREEK RES. 41-4	STORAGE			9	2	17	RICHA	03/10/1977	A	14787 *
NEMAHA NRD, TECUMSEH	WINNEBAGO-BEAN CREEK RES. 3-3	STORAGE			23	2	17	RICHA	11/23/1977	A	15143 *
WOLF CREEK LAVERN MEYERKORTH, SHUBERT	PUMP	IRRIG.			4	2	15	NEMAH	02/14/1977	A	14704 *
WOLF RUN CREEK RAVINE, TRIB. TO C. R. FARGO, OMAHA	FARGO RESERVOIR	STORAGE	32	AF	30	9	11E	OTOE	10/21/1955	A	8231
YANKEE CREEK MYRON MASON AND SONS, TECUMSEH	PUMP	IRRIG.	1.93	28	5	10E	JOHNS	05/13/1957	A	9494	
KEITH D. JOEKEL, STERLING	PUMP	IRRIG.	1.60	4	4	9E	JOHNS	04/20/1966	A	10836	

WATER RIGHTS DATA  
CLAIMS AND APPLICATIONS BY STREAMS IN DIVISION NO. 1F

184

SOURCE APPROPRIATOR AND ADDRESS	CARRIER	USE TO WHICH APPLIED	PROVI. GRANT CFS	LOCATION ----- S T R COUNTY	DATE OF PRIORITY	DOCKET/ APPLI. NUMBER	FOOT NOTE
ZIEGLER CREEK							
FRED BROTHERS, SYRACUSE	PUMP	IRRIG.	1.45 30	8 11E OTOE	07/22/1964	A 10398	
NEMAHA NRD, SYRACUSE	ZIEGLER CREEK RES. Z-15	STORAGE	112.1 AF 25	8 10E OTOE	07/11/1968	A 11480	
NEMAHA NRD, SYRACUSE	ZIEGLER CREEK RES. Z-16	STORAGE	165.3 AF 20	8 11E OTOE	06/18/1969	A 11730	
NEMAHA NRD, SYRACUSE	ZIEGLER CREEK RES. Z-17	STORAGE	38.1 AF 30	8 11E OTOE	07/16/1969	A 11748	

REPORT OF THE

WATER RIGHTS DATA  
CLAIMS AND APPLICATIONS BY STREAMS IN DIVISION NO. 2A

SOURCE APPROPRIATOR AND ADDRESS	CARRIER	USE TO WHICH APPLIED	PROVI. GRANT CFS	LOCATION			DATE OF PRIORITY	DOCKET/ APPLI. NUMBER	FOOT NOTE
				S	T	R COUNTY			
ASH CREEK JOHN E. SWENSON ESTATE, EDDYVILLE	PUMP	IRRIG.	2.95	7	14	20 CUSTE	05/17/1932	A 2271	
ASH CREEK, TRIB. TO BEN MCKEEMAN, BELGRADE	MCKEEMAN RESERVOIR	STORAGE	134.8	AF	30 18	6 BOONE	09/ 5/1969	A 11793	
BABCOCK (MIRA) CREEK LEO F. CLINCH, BURWELL	PUMP	IRRIG.	.37	6	17	12 GREEL	01/11/1943	A 3593	
ESTHER M. BUSSELL, SCOTIA	PUMP	IRRIG.	.37	6	17	12 GREEL	04/17/1954	A 6228	
BARNUM CREEK CHARLES H. SHELDON, COLUMBUS	PUMP NO. 1	IRRIG.	.13	31	17	1E PLATT	11/ 4/1939	A 3007	
PAUL MUELLER, COLUMBUS	PUMP	IRRIG.	.06	36	17	1E PLATT	01/27/1940	A 3087	
MATTHEW P. FORAL, COLUMBUS	PUMP	IRRIG.	1.08	32	17	1E PLATT	10/10/1941	A 3517	
BAUM'S RESERVOIR BAUM BROS., ELGIN	PUMP	STOR-ONLY			7 22	8 BOONE	06/28/1977	A 15000 *	
BEAN CREEK GLEN D. AUBLE, ORD	PUMP	IRRIG.	.18	10	20	15 VALLE	05/11/1955	A 7459	
WESLEY HEERTEN, BURWELL	PUMP	IRRIG.	.71	10	20	15 VALLE	06/24/1968	A 11459	
BEAN CREEK, TRIB. TO ALFRED JAMES, BURWELL	JAMES RESERVOIR NO. 1	STORAGE	57.7	AF	25 21	15 GARFI	10/ 9/1963	A 10252	
BEAVER CREEK J. W. QUACKENBUSH, ALBION	PIONEER CANAL	IRRIG.	3.57	22	20	6 BOONE	12/ 8/1894	D 287	
WM. M. LONG, GENOA	WINDMILL PROJECT	IRRIG.	.14	14	17	4 NANCE	03/31/1896	A 277	
BERTHA A. UMBARGER, GENOA	PUMP	IRRIG.	.99	10	17	4 NANCE	07/ 8/1933	A 2329	
HOMER S. PETERSON, GENOA	PUMP	IRRIG.	.64	18	18	4 PLATT	09/10/1934	A 2471	
LYLE E. ENGSTROM, ST. EDWARD	PUMP	IRRIG.	.63	3	18	5 BOONE	08/ 7/1935	A 2554	
HERBERT H. KIESLING, ALBION	PUMP	IRRIG.	.88	20	19	5 BOONE	06/19/1936	A 2582	
RICHARD S. BATTLES, GENOA	PUMP	IRRIG.	.19	14	17	4 NANCE	10/21/1936	A 2647	
ALFRED NETZ, PETERSBURG	PUMP	IRRIG.	.50	10	21	7 BOONE	12/ 1/1936	A 2665	
IGNATIUS SEIER, PETERSBURG	PUMP	IRRIG.	.27	3	21	7 BOONE	03/26/1937	A 2722	
UNIVERSITY OF NEBRASKA, LINCOLN	GENOA HOSPITAL CANAL	IRRIG.	1.28	29	18	4 NANCE	04/21/1937	A 2735	
LLOYD W. MYERS, ALBION	PUMP	IRRIG.	.71	1	20	7 BOONE	09/ 1/1937	A 2779	
OLAF QUALSETT, PETERSBURG	PUMP	IRRIG.	.29	30	22	7 BOONE	11/16/1937	A 2803	
MRS. M. GWENDOLYN NOBLE, ET AL., ALBION	PUMP	IRRIG.	.44	16	19	5 BOONE	12/ 2/1937	A 2811	
KENT-BURKE COMPANY, GENOA	GENOA RANCH CANAL	IRRIG.	.29	24	17	4 NANCE	12/ 6/1937	A 2812	
LOTTIE E. LINNERSON, GENOA	PUMP	IRRIG.	.47	15	17	4 NANCE	02/ 8/1938	A 2835	
HARNER AND WRIGHT, ALBION	PUMP	IRRIG.	1.10	36	20	6 BOONE	02/21/1938	A 2840	
GLEN A. LARSON, ST. EDWARD	PUMP	IRRIG.	.39	27	19	5 BOONE	03/ 8/1938	A 2843	
H. H. GILLESPIE, BOONE	PUMP	IRRIG.	.59	8	19	5 BOONE	03/15/1938	A 2846	
IRWT' HUNTER, ET AL., ALBION	PUMP	IRRIG.	.52	10	21	7 BOONE	03/24/1938	A 2856	

DEPARTMENT OF WATER RESOURCES

WATER RIGHTS DATA  
CLAIMS AND APPLICATIONS BY STREAMS IN DIVISION NO. 2A

186

SOURCE APPROPRIATOR AND ADDRESS	CARRIER	USE TO WHICH APPLIED	PROVI. GRANT CFS	LOCATION			DATE OF PRIORITY	DOCKET/ APPLI. NUMBER	FOOT NOTE
				S	T	R COUNTY			
BEAVER CREEK									
DOROTHY LOUISE BATTLES, IDAHO FALLS, IDAHO	PUMP	IRRIG.	.69	14	17	4 NANCE	10/27/1938	A 2893	
C. L. OHLSON, PETERSBURG	PUMP	IRRIG.	1.39	4	21	7 BOONE	05/25/1939	A 2926	
ROBERT C. FURBY, PETERSBURG	PUMP	IRRIG.	.35	10	21	7 BOONE	09/21/1939	A 2969	
ARNOLD J. MAHONEY, ST. EDWARD	PUMP	IRRIG.	.25	2	18	5 BOONE	04/10/1940	A 3132	
ROBERT C. FURBY, PETERSBURG	PUMP	IRRIG.	.04	10	21	7 BOONE	04/18/1940	A 3140	
HALL AND HALL, ST. EDWARD	PUMP NO. 1	IRRIG.	.66	12	18	5 BOONE	08/17/1940	A 3234	
LELAND F. SMITH, ST. EDWARD	PUMP	IRRIG.	.37	34	19	5 BOONE	04/21/1941	A 3430	
CLIFFORD KEITH LADD, ALBION	PUMP	IRRIG.	1.02	17	20	6 BOONE	09/ 3/1941	A 3491	
CHOAT AND SONS, INC., ST. EDWARD	PUMP	IRRIG.	.60	28	19	5 BOONE	02/24/1942	A 3554	
LED J. ZUROVSKI, ALBION	PUMP	IRRIG.	.50	21	19	5 BOONE	04/13/1943	A 3606	
LUETTEL AND LUETTEL, ALBION	PUMP	IRRIG.	.50	26	20	6 BOONE	09/13/1943	A 3649	
HERBERT H. KIESLING, ALBION	PUMPS	IRRIG.	.52	20	19	5 BOONE	10/25/1943	A 3661	
RAYMOND E. GRAY, ALBION	PUMPS	IRRIG.	.87	7	20	6 BOONE	12/20/1943	A 3665	
AMOS JASA, ST. EDWARD	PUMP	IRRIG.	.66	21	19	5 BOONE	02/ 7/1944	A 3681	
MRS. MARY V. STORM, ALBION	PUMP	IRRIG.	.64	9	19	5 BOONE	09/ 6/1944	A 3763	
ROY E. SALLACH, ALBION	PUMP	IRRIG.	.69	35	21	7 BOONE	02/ 1/1945	A 3805	
EVERETT DANNELLY, GENOA	PUMP	IRRIG.	.36	10	17	4 NANCE	06/23/1945	A 3845	
KIETH LADD, ALBION	PUMP	IRRIG.	.79	8	20	6 BOONE	07/31/1946	A 3936	
C. R. IMUS, ALBION	PUMP	IRRIG.	.06	16	20	6 BOONE	04/ 7/1947	A 4064	
HOWARD E. FONDA, ROYAL OAK, MICHIGAN	PUMP	IRRIG.	.39	21	19	5 BOONE	08/30/1947	A 4103	
GEORGE KOEPPEN, ALBION	PUMP	IRRIG.	.35	6	19	5 BOONE	01/ 7/1948	A 4168	
ELDON E. BOWMAN, ST. EDWARD	PUMP	IRRIG.	.19	36	20	6 BOONE	05/ 1/1948	A 4255	
LED J. ZUROVSKI, ALBION	PUMP	IRRIG.	.12	21	19	5 BOONE	07/23/1948	A 4311	
ROBERT F. WOLF, ALBION	PUMP	IRRIG.	.30	16	20	6 BOONE	02/11/1949	A 4433	
MARK WOODWORTH, ALBION	PUMP	IRRIG.	.14	16	20	6 BOONE	02/11/1950	A 4596	
FLOYD ELLIS, ST. EDWARD	PUMP	IRRIG.	.55	17	18	4 PLATT	08/ 2/1952	A 5003	
RICHARD BLASER, COLUMBUS	PUMP	IRRIG.	.86	13	18	5 BOONE	07/27/1953	A 5417	
HASSELBALCH-HASSELBALCH, ST. EDWARD	PUMP	IRRIG.	.82	1	18	5 BOONE	08/ 3/1953	A 5443	
OSBORNE-WRIGHT COMPANY, GENOA	PUMP	IRRIG.	1.29	22	17	4 NANCE	11/20/1953	A 5736	
GLENN ROBERTS, ST. EDWARD	PUMP	IRRIG.	.64	1	18	5 BOONE	01/25/1954	A 5892	
RAITT AND RAITT, COLUMBUS	PUMP	IRRIG.	1.07	15	17	4 NANCE	01/ 7/1955	A 6985	
MRS. MYRTLE ANNAMAE FURBY, ALBION	PUMP	IRRIG.	.66	5	19	5 BOONE	02/25/1955	A 7175	
JAMES M. WOLF, ALBION	PUMPS	IRRIG.	1.73	15	20	6 BOONE	03/24/1955	A 7255	
LORAN S. GOODWATER, ALBION	PUMP	IRRIG.	.52	25	20	6 BOONE	04/16/1955	A 7311	
ATWOOD AND ATWOOD, ALBION	PUMP	IRRIG.	.55	17	20	6 BOONE	04/19/1955	A 7316	
GRANT OLSON, PETERSBURG	PUMPS	IRRIG.	2.67	14	21	7 BOONE	04/29/1955	A 7420	

REPORT OF THE

BEAVER CREEK									
GEO. HUTCHINSON, ALBION	PUMP	IRRIG.	.39	1	20	7	BOONE	04/29/1955	A 7421
L. A. NOBLE, ALBION	PUMP	IRRIG.	.69	36	21	7	BOONE	05/ 2/1955	A 7430
LEO J. ZUROVSKI, ALBION	PUMP	IRRIG.	.48	21	19	5	BOONE	05/12/1955	A 7464
ELMER CHOAT, ST. EDWARD	PUMP	IRRIG.	.25	16	19	5	BOONE	05/24/1955	A 7587
ROY E. SALLACH, ALBION	PUMP	IRRIG.	.34	35	21	7	BOONE	01/23/1956	A 8325
CEDAR LANE FARMS, INC., COLUMBUS	PUMP	IRRIG.	2.26	24	17	4	NANCE	02/14/1956	A 8359
EDWIN R. OLSON, ST. EDWARD	PUMP	IRRIG.	1.48	20	18	4	NANCE	03/26/1956	A 8449
ALVIN H. SCHRAD, PETERSBURG	PUMP	IRRIG.	.52	3	21	7	BOONE	05/23/1956	A 8580
RAY LOW, ELGIN	PUMP	IRRIG.	3.95	1	22	9	WHEEL	07/ 9/1956	A 8666
R. E. GUNDY ESTATE, ALBION	PUMP	IRRIG.	.60	22	20	6	BOONE	07/10/1956	A 8667
KENT-BURKE COMPANY, GENOA	PUMP	IRRIG.	1.00	24	17	4	NANCE	08/21/1956	A 8764
W. W. REDLER, ALBION	PUMP	IRRIG.	1.32	23	20	6	BOONE	09/ 4/1956	A 8795
MRS. MARGUERITE B. CARROLL, BURBANK,	PUMP	IRRIG.	1.51	12	18	5	BOONE	09/26/1956	A 8860
CALIFORNIA									
HAROLD D. BOLIN, LORETTO	PUMP	IRRIG.	1.31	35	21	7	BOONE	09/27/1956	A 8867
FREDERICK BARNHARD, ALBION	PUMP	IRRIG.	1.14	1	20	7	BOONE	10/ 8/1956	A 8888
DELBERT THOMAZIN, LORETTO	PUMP	IRRIG.	2.99	7	20	6	BOONE	10/ 9/1956	A 8891
DOROTHY LOUISE BATTLES, IDAHO FALLS,	PUMPS	IRRIG.	1.59	14	17	4	NANCE	10/18/1956	A 8910
IDAHO									
DOROTHY LOUISE BATTLES, IDAHO FALLS,	PUMP	IRRIG.	3.06	10	17	4	NANCE	10/18/1956	A 8911
IDAHO									
HALL AND HALL, ST. EDWARD	PUMPS	IRRIG.	1.03	2	18	5	BOONE	10/19/1956	A 8918
GAIL REYNOLDS, CARMICAL, CALIFORNIA	PUMP	IRRIG.	1.04	2	18	5	BOONE	10/19/1956	A 8921
RICHARD T. RUTTEN, ALBION	PUMP	IRRIG.	.51	36	20	6	BOONE	10/22/1956	A 8923
ERNEST BRENGELMAN, ALBION	PUMP	IRRIG.	.90	7	20	6	BOONE	11/ 6/1956	A 8955
BRIESE AND BRIESE, ALBION	PUMPS	IRRIG.	3.01	17	19	5	BOONE	11/ 8/1956	A 8960
FLORENCE E. KENNEDY, DENVER, COLORADO &	PUMP	IRRIG.	2.30	2	18	5	BOONE	01/18/1957	A 9112
ARNOLD J. MAHONEY, ST. EDWARD									
LOREN GOODWATER, ALBION	PUMP	IRRIG.	.93	25	20	6	BOONE	02/ 4/1957	A 9164
ROGER E. FITZGERALD, ALBION	PUMP	IRRIG.	.96	17	20	6	BOONE	02/ 5/1957	A 9171
UNIVERSITY OF NEBRASKA, LINCOLN	PUMP	IRRIG.	.12	29	18	4	NANCE	03/15/1957	A 9352
R. D. FONDA, ET AL., ST. EDWARD	PUMP	IRRIG.	.71	21	19	5	BOONE	03/23/1957	A 9397
ALFRED DUBS, TRAILER CITY, OREGON	PUMP	IRRIG.	1.65	3	17	4	NANCE	04/ 5/1957	A 9432
LLOYD W. MYERS, ALBION	PUMP	IRRIG.	3.10	1	20	7	BOONE	05/16/1957	A 9499
LLOYD W. MYERS, ALBION	PUMP	ADD.	A-2779	1	20	7	BOONE	05/16/1957	A 9500
LLOYD W. MYERS, ALBION	PUMP	IRRIG.	.21	1	20	7	BOONE	05/16/1957	A 9500
RAY LOW, ELGIN	PUMPS	IRRIG.	3.43	36	23	9	WHEEL	12/26/1957	A 9583
RAY LOW, ELGIN	PUMPS	IRRIG.		1	22	9	WHEEL	12/26/1957	A 9583
RAY LOW, ELGIN	PUMPS	IRRIG.		6	22	8	BOONE	12/26/1957	A 9583
RICHARD T. RUTTEN, ALBION	PUMPS	IRRIG.	1.28	36	20	6	BOONE	06/18/1958	A 9629
GENE M. ATWOOD, ALBION	PUMP	IRRIG.	1.93	17	20	6	BOONE	07/11/1958	A 9634
DARREL D. MATCHETT, ALBION	PUMPS	IRRIG.	1.90	23	21	7	BOONE	01/22/1959	A 9684
IGNATIUS SEIER, PETERSBURG	PUMP	IRRIG.	.40	3	21	7	BOONE	07/ 1/1959	A 9738
GERALD E. STAACK, ST. EDWARD	PUMP	IRRIG.	.97	17	19	5	BOONE	07/14/1961	A 9951
TRIPLE R LAND COMPANY, NORTH PLATTE	PUMP	IRRIG.	1.08	20	18	4	NANCE	09/18/1961	A 9982



WATER RIGHTS DATA  
CLAIMS AND APPLICATIONS BY STREAMS IN DIVISION NO. 2A

SOURCE APPROPRIATOR AND ADDRESS	CARRIER	USE TO WHICH APPLIED	PROVI. GRANT CFS	LOCATION			DATE OF PRIORITY	DOCKET/ APPLI. NUMBER	FOOT NOTE
				S	T	R COUNTY			
BEAVER CREEK									
HENRY SWANTEK, GENOA	PUMP	IRRIG.	.29	14	17	4 NANCE	06/ 5/1962	A 10073	
STEVE J. CZARNICK, GENOA	PUMP	IRRIG.	1.13	4	17	4 NANCE	01/21/1963	A 10142	
DEVRE AND JENKINS, ST. EDWARD	PUMP	IRRIG.	.18	34	19	5 BOONE	08/ 1/1963	A 10231	
HARLAN B. KOHTZ, ALBION	PUMP	IRRIG.	1.01	20	19	5 BOONE	01/17/1964	A 10276	
RICHARD D. WALLICK, ALBION	PUMP	IRRIG.	1.16	36	20	6 BOONE	03/ 6/1964	A 10324	
M. GWENDOLYN NOBLE, ET AL., ALBION	PUMP	IRRIG.	1.90	33	22	7 BOONE	04/ 2/1964	A 10341	
LAWRENCE LUETTEL, PETERSBURG	PUMP	IRRIG.	.88	14	21	7 BOONE	03/18/1965	A 10573	
ROY M. CLINE, MIAMI, FLORIDA	PUMP	IRRIG.	1.51	3	17	4 NANCE	04/21/1965	A 10619	
BILSE J. ROBINSON, PETERSBURG	PUMP	IRRIG.	5.38	24	22	7 BOONE	03/15/1966	A 10802	
BILSE J. ROBINSON, PETERSBURG	PUMP	IRRIG.		25	22	8 BOONE	03/15/1966	A 10802	
BILSE J. ROBINSON, PETERSBURG	PUMP	IRRIG.		30	22	8 BOONE	03/15/1966	A 10802	
MERLIN WEBER, SR., ALBION	PUMP	IRRIG.	1.35	26	21	7 BOONE	03/28/1966	A 10810	
LAWRENCE LUETTEL, PETERSBURG	PUMP	IRRIG.	1.44	14	21	7 BOONE	06/12/1967	A 11165	
NEBRASKA GAME AND PARKS COMMISSION, LINCOLN	BEAVER BEND RESERVOIR	STORAGE		27	19	5 BOONE	08/26/1968	A 11550	
ALFRED METZ, PETERSBURG	PUMP	IRRIG.	.74	10	21	7 BOONE	03/10/1969	A 11663	
ROBERT P. ZOUCHA, PETERSBURG	PUMP	IRRIG.	2.40	23	21	7 BOONE	06/30/1970	A 11983	
STITH ESTATE TRUST, LACON, ILLINOIS AND DONALD F. SWANSON, GENOA	PUMP NO. 1	IRRIG.	1.93	32	18	4 NANCE	01/20/1971	A 12144	
MERLIN L. WEBER, JR., ALBION	PUMP NO. 2	IRRIG.	1.10	35	21	7 BOONE	03/19/1973	A 12835	
WOLF AND KLASSEN, ALBION	WOLF-KLASSEN PUMP	IRRIG.	1.19	16	20	6 BOONE	07/31/1974	A 13117	
FREDERICK H. TIEDE, PETERSBURG	PUMP	IRRIG.	.87	31	22	7 BOONE	03/28/1975	A 13507	
ROBERT SMALL, GENOA	PUMP	IRRIG.	.89	33	18	4 NANCE	02/06/1976	A 13997	
DAVID L. SCHRAD, PETERSBURG	PUMP	IRRIG.	1.93	32	22	7 BOONE	02/17/1976	A 14031	
M. JUDD WAGNER, COLUMBUS	PUMP	IRRIG.		23	22	8 BOONE	01/13/1977	A 14625	*
ROBERT J. HEYING, PETERSBURG	PUMP	IRRIG.		3	21	7 BOONE	03/31/1977	A 14876	*
BAUM BROS., ELGIN	BAUM'S RESERVOIR	STORAGE		7	22	8 BOONE	06/28/1977	A 14999	*
LIZETTA BROWN, OMAHA	PUMP	IRRIG.		29	13	15 SHERM	08/20/1977	A 15085	*
BEAVER CREEK, TRIB. TO									
G. S. KARGES AND SONS, ALBION	KARGES LAKE RESERVOIR	STORAGE	96.6	AF	29 20	6 BOONE	03/16/1965	A 10570	
HARLAN B. KOHTZ, ALBION	KOHTZ-CITY OF ALBION RESERVOIR	STORAGE	37.3	AF	28 20	6 BOONE	12/13/1967	A 11286	
JENNINGS RESERVOIR									
HERB JENNINGS, ELGIN	JENNINGS RESERVOIR	STORAGE	33.5	AF	1 22	9 WHEEL	06/30/1970	A 11985	
WARREN A. HUTCHINSON, ATLANTIC, IDWA	PUMP	IRRIG.	.46	20	20	6 BOONE	05/10/1976	A 14215	
LAURENCE BRYAN, ST. EDWARD	PUMP	IRRIG.		28	19	5 BOONE	08/13/1976	A 14459	*
DUANE L. CHODAT, ST. EDWARD	PUMP	IRRIG.		28	19	5 BOONE	03/22/1977	A 14838	*
BEAVER CREEK RAVINE, TRIB. TO									
NETTIE CHODAT, ALBION	CHOAT RESERVOIR	STORAGE	36	AF	4 19	5 BOONE	12/ 9/1949	A 4546	

BELLWOOD RESERVOIR 5-H LOWER PLATTE NORTH NRD, DAVID CITY	MARTIN PUMP	STOR-ONLY	10	15	2E	BUTLE	09/23/1976	A	14478	
PETER BIRKEL RESERVOIR NO. 1 PETER BIRKEL, DAVID CITY	RESERVOIR NO. 1 PUMP	SUPP. I.	A-13687	11	15	2E	BUTLE	03/31/1976	A 14134	
BOGUS CREEK KENNETH W. CARTER ESTATE, ST. EDWARD	PUMP	IRRIG.	1.02	11	18	5	BOONE	05/11/1937	A 2741	
LED K. HALL, ST. EDWARD	PUMP NO. 2	IRRIG.	.11	12	18	5	BOONE	09/ 5/1940	A 3255	
LED T. CORCORAN, ST. EDWARD	PUMP	IRRIG.	.50	11	18	5	BOONE	08/17/1953	A 5479	
LED K. HALL, ST. EDWARD	PUMP	IRRIG.	.61	12	18	5	BOONE	10/19/1956	A 8919	
BOGUS CREEK, TRIB. TO ROBERTS BROTHERS, ST. EDWARD	ROBERTS RESERVOIR	STORAGE	49.8	AF	15	18	5	BOONE	10/16/1968	A 11571
BONE CREEK ANN JANOVY, ET AL., DAVID CITY	PUMP	IRRIG.	1.09	33	16	3E	BUTLE	04/04/1975	A 13534	
F. J. PLASEK, DAVID CITY	PUMP	IRRIG.	2.50	11	15	3E	BUTLE	04/06/1976	A 14153	
BONE CREEK, TRIB. TO LOWER PLATTE NORTH NRD, DAVID CITY	BELLWOOD RESERVOIR 4-L	STORAGE	64.8	AF	36	16	2E	BUTLE	07/23/1968	A 11505
BONE CREEK (MEYSENBERG RAVINE, TRIB. TO)	BELLWOOD RESERVOIR 4-K	STORAGE	8.2	AF	35	16	2E	BUTLE	02/23/1965	A 10543
LOWER PLATTE NORTH NRD, DAVID CITY BREDTHAUER RESERVOIR	PUMP	STOR-ONLY	19	18	13	VALLE	02/12/1957	A	9900	
ELMER BREDTHAUER, ORD CALAMUS RIVER	PUMP	IRRIG.	.53	25	25	21	BROWN	06/13/1932	A 2273	
J. C. PHILIPS, ET AL., BURWELL	PUMP	IRRIG.	.34	9	22	17	LOUP	10/28/1941	A 3527	
GLEN HESSELGESSER, BURWELL	PUMP	IRRIG.	.70	25	22	17	LOUP	04/26/1948	A 4249	
NEIL FRY, BURWELL	PUMP	IRRIG.	.88	25	22	17	LOUP	05/ 8/1948	A 4261	
NEIL M. FRY, BURWELL	PUMPS	IRRIG.	1.89	6	25	21	BROWN	02/17/1949	A 4439	
IMM AND BOLLER, AINSWORTH	PUMPS	IRRIG.	8.80	6	23	18	LOUP	10/28/1952	A 5050	
ALFRED WEEKS, TAYLOR	PUMPS	IRRIG.		17	23	18	LOUP	10/28/1952	A 5050	
ALFRED WEEKS, TAYLOR	PUMP	IRRIG.	.12	25	22	17	LOUP	12/ 8/1952	A 5101	
NEIL M. FRY, BURWELL	PUMPS	IRRIG.	2.21	22	25	21	BROWN	08/ 6/1954	A 6572	
ZOERB AND ZOERB, AINSWORTH	PUMP	IRRIG.	.88	23	25	21	BROWN	12/22/1954	A 6940	
ZOERB AND ZOERB, AINSWORTH	PUMP	IRRIG.	1.28	26	25	21	BROWN	12/30/1954	A 6950	
HOWARD BAIN, AINSWORTH	PUMP	IRRIG.	.79	10	21	16	GARFI	04/11/1955	A 7300	
J. MARDEN MALMSTEN, BURWELL	PUMP	IRRIG.	1.13	13	26	23	BROWN	04/26/1955	A 7410	
JOE MOODY, AINSWORTH	PUMP	IRRIG.	.76	1	23	19	LOUP	11/07/1955	A 8244	
EARL A. COSLOR, SARGENT	PUMP	IRRIG.	1.02	1	25	22	BROWN	03/12/1956	A 8409	
HENRY E. BOLLER, AINSWORTH	PUMPS	IRRIG.	2.29	6	25	21	BROWN	03/12/1956	A 8414	
IMM AND BOLLER, AINSWORTH	CALAMUS RESERVOIR	STORAGE	32	22	16	LOUP	06/17/1957	A	9517 *	
THE TWIN LOUPS RECLAMATION DISTRICT, ST. PAUL	DAVIS CREEK RESERVOIR	STORAGE	13	17	12	LOUP	06/17/1957	A	9518 *	
THE TWIN LOUPS RECLAMATION DISTRICT, ST. PAUL	MIRDAN-GERANIUM CANALS	IRRIG.	6	21	16	GARFI	08/28/1958	A	9642A *	
THE TWIN LOUPS RECLAMATION DISTRICT, ST. PAUL	MIRDAN-FULLERTON & ELBA CANALS	IRRIG.	6	21	16	GARFI	08/28/1958	A	9642B *	
THE TWIN LOUPS RECLAMATION DISTRICT, ST. PAUL	MIRDAN-SCOTIA CANALS	IRRIG.	6	21	16	GARFI	08/28/1958	A	9642C *	

WATER RIGHTS DATA  
CLAIMS AND APPLICATIONS BY STREAMS IN DIVISION NO. 2A

190

SOURCE APPROPRIATOR AND ADDRESS	CARRIER	USE TO WHICH APPLIED	PROVI. GRANT CFS	LOCATION			DATE OF PRIORITY	DOCKET/ APPLI. NUMBER	FOOT NOTE
				S	T	R COUNTY			
<b>CALAMUS RIVER</b>									
MIKE A. SHONKA, BURWELL	PUMPS	IRRIG.	1.36	15	22	17 LOUP	09/ 6/1962	A 10101	
DALE HARROD, BURWELL	PUMP	IRRIG.	1.59	5	21	16 GARFI	06/22/1964	A 10386	
STANLEY A. KRUSCHWITZ, BURWELL	PUMP	IRRIG.	2.02	9	21	16 GARFI	03/28/1966	A 10811	
LELAND SCHERZBERG, ET AL., BURWELL	PUMP	IRRIG.	1.83	9	22	17 LOUP	03/18/1968	A 11374	
REED AND REED, BURWELL	PUMP	IRRIG.	.76	32	23	17 LOUP	08/20/1975	A 13750	
SNYDER AND BANKS, BURWELL	PUMP	IRRIG.					06/16/1976	A 14272	*
EVERETT SATTERFIELD, TAYLOR	PUMP	IRRIG.	12.81	14	24	19 LOUP	06/30/1976	A 14294	
THE TWIN LOUPS RECLAMATION DISTRICT, ST. PAUL	MIRDAN, GERANIUM, SCOTIA, ELBA & FULLERTAN CA NALS & DAVIS CREEK	IRRIG.		6	21	16 GARFI	08/24/1977	A 15089	*
THE TWIN LOUPS RECLAMATION DISTRICT, ST. PAUL	DAVIS CREEK RESERVOIR	SUPP STORAGE		30	17	12 GREEL	08/24/1977	A 15091	*
WARREN MEEK, TAYLOR	PUMP	IRRIG.		15	24	19 LOUP	01/24/1978	A 15174	*
DILSAVER CATTLE CO., ROSE	PUMP	IRRIG.		34	25	20 ROCK	08/07/1978	A 15312	*
<b>CALF CREEK</b>									
HENRY J. COX, MULLEN	HENRY J. COX RES. NO. 1	STORAGE	75	AF	2 26	35 CHERR	01/26/1954	A 5903	
DONALD A. COX, MULLEN	DONALD A. COX RES. NO. 1	STORAGE	79	AF	18 26	34 CHERR	02/ 3/1954	A 5932	
DONALD A. COX, MULLEN	DONALD A. COX RES. NO. 2	STORAGE	26	AF	7 26	34 CHERR	03/16/1954	A 6069	
<b>CEDAR CREEK</b>									
GLEN L. BATEMAN, ET AL., KEARNEY	PUMP	IRRIG.			2 11	15 BUFFA	07/28/1976	A 14354	*
HUNTER-SNYDER TRUST, OMAHA	PUMP	IRRIG.			10 16	6 DOUGL	06/27/1977	A 14996	*
<b>CEDAR CREEK, DRY</b>									
SIDNEY MILLER, BURWELL	MILLER RESERVOIR	STORAGE	572	AF	23 22	15 GARFI	07/11/1953	A 5388	
<b>CEDAR RIVER</b>									
VILLAGE OF SPALDING, SPALDING	CEDAR VALLEY PLANT	POWER	290.00	29	20	9 GREEL	10/ 1/1890	D 1056	
FRENZEN BROTHERS, FULLERTON	PUMP	IRRIG.	2.37	30	17	6 NANCE	09/29/1931	A 2240	
DOPSLAUF AND DOPSLAUF, LAGRANGE, TEXAS	PUMPS	IRRIG.	4.01	23	19	8 BOONE	02/14/1934	A 2364	
MRS. JANE HAGGERTY, SPALDING	PUMP	IRRIG.	.30	34	20	9 GREEL	05/31/1934	A 2390	
MRS. JANE HAGGERTY, SPALDING	PUMP	IRRIG.	.76	34	20	9 GREEL	07/20/1936	A 2592	
JULIA V. GEFROM, SPALDING	PUMP	IRRIG.	.57	28	20	9 GREEL	08/17/1936	A 2617	
W. H. DOBSON ESTATE, CEDAR RAPIDS, AND HAVLIK AND HAVLIK, ST. PAUL	PUMP	IRRIG.	1.11	25	19	8 BOONE	02/24/1937	A 2702	
W. H. DOBSON ESTATE, CEDAR RAPIDS	PUMP	IRRIG.	.98	23	19	8 BOONE	02/24/1937	A 2702R	
MRS. ANNA BATHENHORST, CEDAR RAPIDS	PUMP	IRRIG.	2.00	15	18	7 BOONE	12/29/1937	A 2819	
LAURENCE W. HILGER, CEDAR RAPIDS	PUMP	IRRIG.	.30	9	18	7 BOONE	01/25/1938	A 2830	
MARY SCOTT DODD, REDONDO BEACH, CALIF.	PUMP	IRRIG.	.79	9	18	7 BOONE	01/25/1938	A 2830R	
JOHN M. HOMAN, CEDAR RAPIDS	PUMP	IRRIG.	.81	9	18	7 BOONE	02/ 7/1938	A 2834	

REPORT OF THE

## CEDAR RIVER

LEONARD A. SCOTT, BELGRADE	PUMP		IRRIG.	.89	1	17	7	NANCE	10/ 4/1938	A	2887
HEKKIE HEMMINGSEN, CEDAR RAPIDS	PUMP		IRRIG.	.49	32	19	7	BOONE	11/19/1938	A	2895
CEDAR VALLEY PUBLIC POWER AND IRRIGATION DISTRICT, CEDAR RAPIDS	CEDAR VALLEY CANAL		IRRIG.		5	20	10	GREEL	04/24/1939	A	2916A *
CEDAR VALLEY PUBLIC POWER AND IRRIGATION DISTRICT, CEDAR RAPIDS	CEDAR VALLEY CANAL		IRRIG.		5	20	10	GREEL	04/24/1939	A	2916B *
CEDAR VALLEY PUBLIC POWER AND IRRIGATION DISTRICT, CEDAR RAPIDS	CEDAR VALLEY CANAL		IRRIG.		22	19	8	BOONE	04/24/1939	A	2916C *
CEDAR VALLEY PUBLIC POWER AND IRRIGATION DISTRICT, CEDAR RAPIDS	CEDAR VALLEY RESERVOIR		STORAGE		4	20	11	GREEL	05/11/1939	A	2921 *
MARIE TOPINKA, WILBER	PUMP		IRRIG.	.23	31	17	6	NANCE	09/30/1939	A	2979
GEORGE H. BRAUN, CEDAR RAPIDS	PUMP		IRRIG.	.41	5	18	7	BOONE	10/20/1939	A	2993
CLARENCE E. FRENZEN, FULLERTON	PUMPS		IRRIG.	.53	29	17	6	NANCE	01/ 8/1940	A	3071
WILLIAM R. CHANNER, CEDAR RAPIDS	PUMP		IRRIG.	.51	26	18	7	BOONE	08/17/1940	A	3233
WALTER SWERCZEK, CEDAR RAPIDS	PUMP		IRRIG.	.91	31	19	7	BOONE	09/09/1940	A	3257
GUS DEMULF, SPALDING	PUMP		IRRIG.	.26	15	18	7	BOONE	10/24/1940	A	3309
MATT HOMAN, CEDAR RAPIDS	PUMP		IRRIG.	.20	31	19	7	BOONE	11/15/1940	A	3330
MRS. ALICE MCKINNEY, SPALDING	PUMP NO. 1		IRRIG.	.50	30	19	7	BOONE	02/14/1941	A	3390
WILLIAM D. DAVIS, PRIMROSE	PUMP		IRRIG.	.69	25	19	8	BOONE	09/10/1941	A	3499
JOHN M. HOMAN, CEDAR RAPIDS	PUMP		IRRIG.	.08	9	18	7	BOONE	03/11/1942	A	3559
MAGNUS A. DIESSNER, PRIMROSE	PUMP		IRRIG.	.58	1	19	9	GREEL	09/16/1943	A	3650
LEWIS F. BERGER, SPALDING	PUMP		IRRIG.	.59	34	20	9	GREEL	09/22/1943	A	3654
AREND J. PAALMAN, FREMONT	PUMP		IRRIG.	.44	22	18	7	BOONE	10/20/1943	A	3660
MILLER AND MILLER, PRIMROSE	PUMP		IRRIG.	.58	25	19	8	BOONE	11/18/1943	A	3662
DALE T. THOMAS, ET AL., BELGRADE	PUMP		IRRIG.	.49	35	18	7	BOONE	02/ 7/1944	A	3682
OLIVE ZARUBA, LOVELAND, COLORADO	PUMP		IRRIG.	.58	22	18	7	BOONE	02/10/1944	A	3685
STUART W. ROBINSON, BELGRADE	PUMP		IRRIG.	.24	35	18	7	NANCE	02/15/1944	A	3686
URBAUER AND KELLOGG, HERMINSTON, OREGON	PUMP		IRRIG.	.22	5	18	7	BOONE	06/22/1944	A	3736
MRS. VIOLET C. JOHNSON, WEST POINT	PUMP		IRRIG.	.22	25	19	8	BOONE	07/31/1944	A	3747
W. H. DOBSON ESTATE, CEDAR RAPIDS	PUMP		IRRIG.	.46	23	19	8	BOONE	08/16/1944	A	3752
MRS. ALTA T. KRAUSE, ALBION	PUMP		IRRIG.	.80	30	19	7	BOONE	02/19/1945	A	3810
MERSHAN SMITH BALLARD, CORVALLIS, OREGON	PUMP		IRRIG.	.52	4	20	11	GREEL	02/ 4/1947	A	4030
WILLIAM PRIMROSE ESTATE, PRIMROSE	PUMP		IRRIG.	.64	8	19	8	BOONE	02/17/1947	A	4037
LEONARD SCOTT, BELGRADE	PUMP		IRRIG.	.11	1	17	7	NANCE	03/29/1947	A	4055
DALE T. THOMAS, ET AL., BELGRADE	PUMP		IRRIG.	.29	35	18	7	NANCE	03/31/1947	A	4058
HAROLD M. VOSBURGH, ET AL., KEARNEY	PUMP		IRRIG.	1.36	13	17	7	NANCE	03/31/1947	A	4059
MERSHAN SMITH BALLARD, CORVALLIS, OREGON	PUMP		IRRIG.	.72	4	20	11	GREEL	10/ 7/1947	A	4122
JOHN C. BERTY ESTATE, SPALDING	PUMP NO. 2		IRRIG.	.19	6	20	10	GREEL	11/14/1947	A	4145
CHANNER AND CHANNER, CEDAR RAPIDS	PUMP		IRRIG.	.81	26	18	7	BOONE	12/ 8/1947	A	4155
MRS. CAROLYN C. ERICKSON, MILLEDGEVILLE, GEORGIA	PUMP		IRRIG.	1.00	31	21	11	WHEEL	01/ 2/1948	A	4164
MAX V. SWANSON, BELGRADE	PUMP		IRRIG.	.30	19	17	6	NANCE	02/14/1948	A	4208
WALTER SWERCZEK, CEDAR RAPIDS	PUMP		IRRIG.	.17	31	19	7	BOONE	07/10/1948	A	4304
GERALD N. MALANDER, BELGRADE	PUMP		IRRIG.	.40	12	17	7	NANCE	09/ 8/1948	A	4339
CHAS. R. CHANNER, CEDAR RAPIDS	PUMP		IRRIG.	.46	35	18	7	NANCE	01/ 3/1949	A	4411

WATER RIGHTS DATA  
CLAIMS AND APPLICATIONS BY STREAMS IN DIVISION NO. 2A

192

SOURCE APPROPRIATOR AND ADDRESS	CARRIER	USE TO WHICH APPLIED	PROVI. GRANT CFS	LOCATION			DATE OF PRIORITY	DOCKET/ APPLI. NUMBER	FOOT NOTE
				S	T	R COUNTY			
CEDAR RIVER									
LEONARD A. SCOTT, BELGRADE	PUMP	IRRIG.	.16	1	17	7 NANCE	03/ 1/1950	A 4609	
EDDIE JUNIOR CROUSE, FULLERTON	PUMP	IRRIG.	.46	24	17	7 NANCE	02/24/1953	A 5182	
LLOYD SPRAGUE, FULLERTON	PUMP	IRRIG.	.90	29	17	6 NANCE	09/ 1/1953	A 5528	
DEE FOSTER, ERICSON	PUMP	IRRIG.	.42	10	22	13 GARFI	07/19/1954	A 6433	
MRS. FERN TOMLINSON, BELGRADE	PUMP	IRRIG.	1.14	26	18	7 BOONE	07/21/1954	A 6478	
LOUIS D. CASPER, BRITT, IOWA	PUMP	IRRIG.	1.00	36	18	7 NANCE	07/26/1954	A 6487	
L. L. DAVIS, LINCOLN	PUMP	IRRIG.	.45	10	18	7 BOONE	07/30/1954	A 6527	
ROSS O. MOSIER, SPALDING	PUMPS	IRRIG.	1.31	1	20	11 GREEL	08/ 2/1954	A 6552	
ELDEN C. EPLEY, FAIRFIELD	PUMPS	IRRIG.	1.61	5	22	13 GARFI	08/ 9/1954	A 6575	
ELDEN C. EPLEY, FAIRFIELD	PUMPS	IRRIG.		32	23	13 GARFI	08/ 9/1954	A 6575	
FRANK W. HELD, COLUMBUS	PUMP	IRRIG.	1.32	12	16	6 NANCE	08/24/1954	A 6633	
HOWARD W. PITZER, ERICSON	PUMP	IRRIG.	2.12	13	22	13 GARFI	08/24/1954	A 6636	
ARNOLD, BLACK AND BRIGHAM, FULLERTON	PUMP	IRRIG.	.61	26	18	7 BOONE	09/27/1954	A 6696	
HUNT, HUNT AND STORRS, CEDAR RAPIDS	PUMP	IRRIG.	.87	4	18	7 BOONE	09/27/1954	A 6699	
GROETEKE FARMS, INC., NORTH BEND	PUMP	IRRIG.	2.31	7	19	8 BOONE	10/26/1954	A 6795	
L. L. DAVIS, LINCOLN	PUMP	IRRIG.	.26	9	18	7 BOONE	12/22/1954	A 6941	
JOHN GORDON OLSON, GENOA	PUMP	IRRIG.	2.16	24	17	7 NANCE	01/12/1955	A 6993	
GEORGE TOPINKA, WILBER	PUMP	IRRIG.	.57	31	17	6 NANCE	01/17/1955	A 6998	
MRS. MARY HEITHOFF, CEDAR RAPIDS	PUMP	IRRIG.	.29	29	19	7 BOONE	04/28/1955	A 7416	
H. T. REINEKE, ERICSON	PUMP	IRRIG.	.74	10	22	13 GARFI	05/ 5/1955	A 7446	
EARL R. RENNER, ERICSON	PUMP NO. 1	IRRIG.	.55	3	20	11 GREEL	05/11/1955	A 7461	
HOWARD R. DRURY, FULLERTON	PUMP	IRRIG.	.35	30	17	6 NANCE	05/26/1955	A 7592	
JOHN H. KOENING, PRIMROSE	PUMP	IRRIG.	.37	12	19	9 GREEL	07/12/1955	A 7760	
HAROLD H. RUDMAN, ALBION	PUMP	IRRIG.	.88	9	18	7 BOONE	08/ 9/1955	A 7882	
MELVIN J. KERN, DENVER, COLORADO	PUMPS	IRRIG.	.87	5	18	7 BOONE	08/20/1955	A 7970	
MELVIN J. KERN, DENVER, COLORADO	PUMPS	IRRIG.		32	19	7 BOONE	08/20/1955	A 7970	
CHARLES J. DRESCH, PRIMROSE	PUMP	IRRIG.	.85	16	19	8 BOONE	01/ 4/1956	A 8299	
WILLIAM BERRY, BELGRADE	PUMP	IRRIG.	.17	35	18	7 NANCE	01/ 5/1956	A 8300	
STUART W. ROBINSON, BELGRADE	PUMP	IRRIG.	.65	35	18	7 NANCE	01/ 5/1956	A 8301	
HERBERT D. WISE, PRIMROSE	PUMP	IRRIG.	.21	16	19	8 BOONE	02/25/1956	A 8378	
ROBERT G. TOPINKA, COLUMBUS	PUMP	IRRIG.	.82	31	17	6 NANCE	03/31/1956	A 8456	
EDDIE JUNIOR CROUSE, FULLERTON	PUMP	IRRIG.	.39	30	17	6 NANCE	07/20/1956	A 8681	
EDDIE JUNIOR CROUSE, FULLERTON	PUMP	IRRIG.	.34	30	17	6 NANCE	07/20/1956	A 8682	
DOUTHIT AND DOUTHIT, CEDAR RAPIDS	PUMPS	IRRIG.	3.06	33	17	6 NANCE	08/ 7/1956	A 8729	
MANSFIELD AND MANSFIELD, TAMA, IOWA	PUMP	IRRIG.	1.06	13	17	8 NANCE	09/28/1956	A 8868	
MANSFIELD AND MANSFIELD, TAMA, IOWA	PUMP	IRRIG.	.77	6	19	7 BOONE	09/28/1956	A 8869	
GERALD N. MALANDER, BELGRADE	PUMP	IRRIG.	3.45	12	17	7 NANCE	10/15/1956	A 8905	

REPORT OF THE

## CEDAR RIVER

GRACE E. BROWN, LAMESA, CALIFORNIA	PUMPS	IRRIG.	3.34	13	17	7	NANCE	11/19/1956	A	8986
HOWARD R. DRURY, FULLERTON	PUMP	IRRIG.	2.07	30	17	6	NANCE	12/21/1956	A	9049
GEORGE STROMP, SPALDING	PUMP	IRRIG.	.70	10	20	10	GREEN	01/16/1957	A	9104
NELCE C. MARTINSEN, PRIMROSE	PUMP	IRRIG.	.57	6	19	8	BOONE	02/12/1957	A	9185
W. H. DOBSON ESTATE AND SONS, CEDAR RAPIDS	PUMP	IRRIG.	1.37	22	19	8	BOONE	03/12/1957	A	9333
JOSEPH W. MOORE, COLUMBUS	PUMP	IRRIG.	1.50	32	19	7	BOONE	09/ 9/1959	A	9759
MCCBRIDE BROTHERS, CEDAR RAPIDS	PUMP	IRRIG.	.57	15	19	8	BOONE	04/ 6/1961	A	9924
J. E. MAHONEY, CEDAR RAPIDS	PUMP	IRRIG.	1.26	30	19	7	BOONE	04/27/1962	A	10052
MURT GILLROY, SPALDING	PUMP	IRRIG.	1.56	2	20	11	GREEN	07/19/1963	A	10218
I. J. SAMPLE, FULLERTON	PUMP	IRRIG.	1.77	12	17	7	NANCE	11/15/1962	A	10123
PAUL E. SMITH, FULLERTON	PUMP	IRRIG.	1.63	4	16	6	NANCE	07/26/1963	A	10223
STANLEY J. SKALKA, ERICSON	PUMP	IRRIG.	4.97	9	21	12	WHEEL	03/19/1964	A	10327
LAWRENCE CHOYESKI, CEDAR RAPIDS	PUMP	IRRIG.	1.15	29	19	7	BOONE	05/12/1965	A	10627
VINCENT J. GLASER, SPALDING	PUMP	IRRIG.	1.77	13	20	10	GREEN	06/ 3/1965	A	10641
BARR BROTHERS PARTNERSHIP, FULLERTON	PUMP	IRRIG.	.39	12	16	6	NANCE	01/ 6/1966	A	10747
LEONARD VECH, ERICSON	PUMP	IRRIG.	1.41	22	21	12	WHEEL	03/18/1966	A	10807
PAUL E. SMITH, FULLERTON	PUMP	IRRIG.	1.42	4	16	6	NANCE	03/29/1966	A	10818
HERBERT E. NORE, GENOA	PUMP	IRRIG.	3.18	19	17	6	NANCE	01/20/1967	A	11024
CLARENCE JENNINGS, FULLERTON	PUMP	IRRIG.	1.84	33	17	6	NANCE	05/ 5/1967	A	11127
SOPHIA PARTSCH, SPALDING	PUMP	IRRIG.	1.32	1	19	9	GREEN	07/24/1967	A	11210
VINCENT A. LANGER, SPALDING	PUMP	IRRIG.	1.47	2	19	9	GREEN	11/17/1967	A	11278
ST. THERESA CATHOLIC CHURCH, ERICSON	PUMP	IRRIG.	1.09	23	21	12	WHEEL	02/ 5/1968	A	11330
HERBERT E. NORE, GENOA	PUMP	IRRIG.	.84	19	17	6	NANCE	05/28/1968	A	11434
LORETTA M. MCGOWEN, SPALDING	PUMP	IRRIG.	1.49	24	20	10	GREEN	11/18/1968	A	11587
ROBERT C. KAYTON, CEDAR RAPIDS	PUMP	IRRIG.	2.44	32	17	6	NANCE	08/25/1969	A	11784
HARVEY R. WHITED, FULLERTON	PUMP	IRRIG.	3.82	2	16	6	NANCE	10/24/1969	A	11816
SONDERUP AND SONDERUP, GENOA	PUMP	IRRIG.	3.04	7	16	5	NANCE	03/20/1970	A	11893
GLASER BROTHERS, SPALDING	PUMP	IRRIG.	1.48	1	20	11	GREEN	06/ 2/1970	A	11954
GEORGE H. AHLERS, BELGRADE	PUMP	IRRIG.	.93	12	17	7	NANCE	09/16/1970	A	12076
CARL J. HARNAPP, ET AL., SPALDING	PUMP	IRRIG.	1.54	10	20	10	GREEN	02/10/1971	A	12155
LARRY A. CUNNINGHAM, FULLERTON	PUMP	IRRIG.	5.47	3	16	6	NANCE	03/12/1971	A	12185
HUNTER-SNYDER TRUST, OMAHA	PUMP	IRRIG.	1.20	10	16	6	NANCE	03/18/1971	A	12189
HUNTER-SNYDER TRUST, OMAHA	PUMP	IRRIG.		11	16	6	NANCE	03/18/1971	A	12189
LED ZYWIEC, FULLERTON	PUMP	IRRIG.	1.39	33	17	6	NANCE	04/07/1971	A	12208
LED ZYWIEC, FULLERTON	PUMP	IRRIG.	1.23	29	17	6	NANCE	04/07/1971	A	12209
DEE FOSTER, ERICSON	PUMP	IRRIG.	1.97	26	21	12	WHEEL	01/21/1972	A	12490
PAT BERNT, SPALDING	PUMP	IRRIG.	1.09	6	20	10	GREEN	03/29/1972	A	12568
ROY MARTINSEN, PRIMROSE	PUMP	IRRIG.	.31	8	19	8	BOONE	07/06/1972	A	12680
NELSON AND NELSON, BELGRADE	PUMP	IRRIG.	.59	19	17	6	NANCE	09/11/1974	A	13198
LEONARD WONDERCHECK, FULLERTON	PUMP	IRRIG.	2.77	11	16	6	NANCE	02/19/1975	A	13416
SYSLO AND SYSLO, FULLERTON	PUMP	IRRIG.	.63	7	16	5	NANCE	07/21/1975	A	13662
LLOYD BRINKMAN, ERICSON	PUMP	IRRIG.	1.08	33	21	11	WHEEL	09/16/1975	A	13810
JOHN WONDERCHECK, FULLERTON	PUMP	IRRIG.	1.03	11	16	6	NANCE	01/12/1976	A	13930
THOMAS AND THOMAS, BELGRADE	PUMP	IRRIG.		36	18	7	NANCE	01/14/1976	A	13939 *

WATER RIGHTS DATA  
CLAIMS AND APPLICATIONS BY STREAMS IN DIVISION NO. 2A

SOURCE APPROPRIATOR AND ADDRESS	CARRIER	USE TO WHICH APPLIED	PROVI. GRANT CFS	LOCATION			DATE OF PRIORITY	DOCKET/ APPLI. NUMBER	FOOT NOTE
				S	T	R COUNTY			
CEDAR RIVER									
GERRY E. MALANDER, BELGRADE	PUMP	IRRIG.		29	17	6	NANCE	04/15/1977	A 14904 *
DOUTHIT & DOUTHIT, CEDAR RAPIDS	PUMP	IRRIG.		4	16	6	NANCE	06/30/1977	A 15004 *
DOUTHIT & DOUTHIT, CEDAR RAPIDS	PUMP	IRRIG.		33	17	6	NANCE	06/30/1977	A 15005 *
CEDAR RIVER, TRIB. TO									
REARDEN AND MCBRIDE, BELGRADE	PUMP	IRRIG.	1.63	26	18	7	BOONE	08/21/1970	A 12064
GROETEKE FARMS, INC., PRIMROSE	PUMP	STORAGE	32.2	AF	7	19	8 BOONE	02/01/1973	A 12799
CEDAR RIVER (THRU TIMBER CREEK)									
EDDIE JUNIOR CROUSE, FULLERTON	PUMP	IRRIG.	2.03	30	17	6	NANCE	07/ 1/1969	A 11743
CLEAR CREEK									
ARNOLD E. HURT, MASON CITY	PUMP	IRRIG.	.23	1	15	17	CUSTE	08/22/1928	A 2026 A
DELBERT BURTON, LITCHFIELD	PUMP	IRRIG.	.22	3	14	16	SHERM	07/31/1948	A 4317
LUCILE JOHNSON, VALLEY	PUMP	IRRIG.	.25	35	14	16	SHERM	03/ 3/1955	A 7182
MACIEJEWSKI AND VOCKE, LITCHFIELD	PUMP	IRRIG.	.72	21	15	16	SHERM	03/20/1963	A 10162
SNDW AND SNOW, LITCHFIELD	PUMP	IRRIG.	1.11	9	14	16	SHERM	04/27/1971	A 12239
CLEAR CREEK RAVINE, TRIB. TO									
MRS. W. M. WELSH, LINCOLN	WELSH RESERVOIR	STORAGE	28	AF	36	17	18 CUSTE	05/ 2/1941	A 3437 A
CLEAR CREEK									
LOUIS N. GLASER, SPALDING	PUMP	IRRIG.	.99	31	21	10	WHEEL	06/ 7/1943	A 3616 A
JOHN C. BERTN ESTATE, SPALDING	PUMP NO. 1	IRRIG.	.16	6	20	10	GREEL	11/14/1947	A 4144
LOUIS HEINZ, ERICSON	PUMP	IRRIG.	.41	24	21	11	WHEEL	09/13/1971	A 12377
COB CREEK									
GILBERT DZINGLE, LOUP CITY	PUMP	IRRIG.	.43	24	15	15	SHERM	10/13/1964	A 10456
COBLE RESERVOIR									
GLEN W. COBLE, MULLEN	HIGH LINE CANAL	SUPP. I.	A-2525	20	28	35	CHERR	10/10/1934	A 2574
COLD SPRING CREEK									
FRANK BALLWEG, SPALDING	PUMP	IRRIG.	.84	11	20	10	GREEL	03/14/1940	A 3118
PAUL E. NORDHUES, SPALDING	PUMP	IRRIG.	.85	14	20	10	GREEL	09/11/1942	A 3586
COLUMBUS DRAIN									
BESS SEGELKE, COLUMBUS	PUMP	IRRIG.	.54	8	17	1E	PLATT	03/ 5/1941	A 3408
COTTONWOOD CREEK									
GLEN HILL, ARCADIA	PUMP	IRRIG.	.39	8	17	16	VALLE	06/ 1/1953	A 5337
COW CREEK									
WM. H. MANNING, PURDUM	HOMESTEAD CANAL	IRRIG.	2.29	7	26	27	CHERR	07/14/1894	D 194
KENNETH E. FRIDRICH, ELKHORN	PUMP	IRRIG.		8	14	11	HOWAR	06/19/1978	A 15278 *
COX RESERVOIR NO. 1 (A-5932)									
DONALD A. COX, MULLEN	COX CANAL	STOR-ONLY		17	26	34	CHERR	02/ 3/1954	A 8371
COX RESERVOIR NO. 2 (A-6069)									
DONALD A. COX, MULLEN	COX CANAL	STOR-ONLY		7	26	34	CHERR	03/16/1954	A 8372





WATER RIGHTS DATA  
CLAIMS AND APPLICATIONS BY STREAMS IN DIVISION NO. 2A

196

SOURCE APPROPRIATOR AND ADDRESS	CARRIER	USE TO WHICH APPLIED	PROVI- GRANT CFS	LOCATION			DATE OF PRIORITY	DOCKET/ APPLI. NUMBER	FOOT NOTE
				S	T	R COUNTY			
DRY CREEK									
DEANE W. HADWIGER, ET AL., PLEASANTON	PUMP	IRRIG.	1.50	30	12	15 BUFFA	08/15/1961	A 9970	A
JOHN H. LAMMERS ESTATE, PLEASANTON	PUMP	IRRIG.	.30	25	12	16 BUFFA	12/29/1964	A 10493	
RONALD COPE FARM NO. 1, KEARNEY	PUMP	IRRIG.	1.07	22	12	16 BUFFA	06/19/1969	A 11731	
JOHN H. LAMMERS ESTATE, PLEASANTON	PUMP	IRRIG.	.26	25	12	16 BUFFA	12/ 5/1969	A 11837	
LEMBURG AND LEMBURG, DANNEBROG	PUMP	IRRIG.		18	13	11 HOWAR	06/11/1975	A 13613	*
DRY CREEK, TRIB. TO WALTER KOINZAN, ELGIN	KOINZAN RESERVOIR	STORAGE	51.1	AF	15 20	7 BOONE	06/10/1970	A 11965	A
DUCK CREEK EDWARD MARTUNEK, LINWOOD	PUMP	IRRIG.	.41	23	17	4E BUTLE	09/23/1941	A 3509	
ELK CREEK H. H. BENTLEY, MILLER	PUMP	IRRIG.	1.12	2	12	18 BUFFA	06/21/1965	A 10644	A
H. H. BENTLEY, MILLER	PUMP	IRRIG.		11	12	18 BUFFA	06/21/1965	A 10644	
ELK CREEK WILLIAM D. RETZLAFF, PALMER	PUMP	IRRIG.		4	14	8 HERRI	02/14/1975	A 13403	A
ELM CREEK WAYNE E. STEWART, LOS ANGELES, CALIF.	PUMP	IRRIG.	1.68	25	19	14 VALLE	09/30/1929	A 2107	
JOE RUTAR, JR., ORD	PUMP	IRRIG.	.16	24	19	14 VALLE	06/12/1943	A 3619	
WILLIAMS AND RUTAR, ORD	PUMP	IRRIG.	.31	25	19	14 VALLE	12/21/1944	A 3789	
ARTHUR J. SPRUNK, COLUMBUS	PUMP	IRRIG.	.28	1	18	2 PLATT	04/ 2/1952	A 4961	
JOSEPH JASPER, JR., PLATTE CENTER	PUMP	IRRIG.	.18	1	18	2 PLATT	08/31/1954	A 6678	
ELM CREEK SPRINGS, TRIB. TO LEO JAZWICK, PLATTE CENTER	PUMP	IRRIG.	1.26	1	18	2 PLATT	07/ 3/1961	A 9948	
FISH CREEK EVERETT BARNES, COTESFIELD	PUMP	IRRIG.	.52	7	16	11 HOWAR	08/12/1954	A 6584	
FREEMAN CREEK HOOKER BROTHERS, PRIMROSE	PUMP	IRRIG.	.30	12	19	9 GREEL	08/ 5/1955	A 7869	
GOOSE CREEK ERICKSON AND ERICKSON, BREWSTER	ERICKSON CANAL	IRRIG.	8.00	18	25	24 BROWN	04/ 3/1895	D 209	
R. P. GILES ET AL., ELSMERE	GILES CANAL	IRRIG.	10.00	2	25	25 CHERR	06/ 1/1895	D 187	
F. CROOK, GILES	CROOK CANAL	IRRIG.	3.50	33	25	24 BROWN	06/02/1896	A 345	
C. E. FINK, ELSMERE	EMPIRE RANCH CANAL	IRRIG.	1.62	35	26	25 CHERR	06/11/1934	A 2405	
ARNOLD F. FINK, ELSMERE	PUMP	IRRIG.	P-382	21	26	25 CHERR	01/31/1951	A 4795R	
R. S. TEAFORD, PURDUM	PUMP	IRRIG.	1.69	4	24	24 BLAIN	11/17/1952	A 5072	
GOOSE CREEK, TRIB. TO MRS. GRAYDON R. ANDERSON, VALENTINE	ANDERSON CANAL	IRRIG.	1.96	17	28	27 CHERR	02/28/1951	A 4814	
GRACIE CREEK A. E. SHOEMAKER, BURWELL	GRACIE HIGH LINE CANAL	IRRIG.	.29	29	23	17 LOUP	07/ 9/1897	A 397	

REPORT OF THE



WATER RIGHTS DATA  
CLAIMS AND APPLICATIONS BY STREAMS IN DIVISION NO. 2A

198

SOURCE APPROPRIATOR AND ADDRESS	CARRIER	USE TO WHICH APPLIED	PROVI. GRANT CFS	LOCATION			DATE OF PRIORITY	DOCKET/ APPLI. NUMBER	FOOT NOTE
				S	T	R COUNTY			
LOST CREEK									
HERMAN HELLBUSCH, COLUMBUS	PUMP	IRRIG.	.57 18 17	1E	PLATT	12/18/1939	A 3059		
SCHUYLER LAND COMPANY, OMAHA	PUMP	IRRIG.	1.66 23 17	3E	COLFA	09/17/1941	A 3507		
BLANCHE SHELTON, COLUMBUS	PUMP	IRRIG.	.69 11 17	1	PLATT	05/ 9/1944	A 3724		
RICHARD C. LUX, GREENFIELD, WISCONSIN	PUMP	IRRIG.	.64 30 17	2E	COLFA	07/28/1947	A 4088		
ROY NELSON, SCHUYLER	PUMP	IRRIG.	.70 27 17	2E	COLFA	08/11/1947	A 4092		
KLUCK AND OBERG, RICHLAND	PUMP	IRRIG.	2.35 21 17	2E	COLFA	07/18/1949	A 4488		
MATTHEW WACHAL ESTATE, RICHLAND	PUMP	IRRIG.	.26 27 17	2E	COLFA	04/16/1954	A 6207		
RICHARD REINS, PLATTE CENTER	PUMP	IRRIG.	.53 27 18	2	PLATT	09/ 9/1954	A 6684		
C. H. NEWMAN, COLUMBUS	PUMP	IRRIG.	.31 26 17	1E	PLATT	03/24/1955	A 7253		
F. A. WELLMAN AND SONS, SOUTH OMAHA	PUMP	IRRIG.	1.73 22 17	3E	COLFA	06/ 2/1955	A 7623		
RICHARD C. LUX, GREENFIELD, WISCONSIN	PUMP	IRRIG.	1.44 30 17	2E	COLFA	08/24/1955	A 7989		
BERNARD F. PARDEK, FREMONT	PUMP	IRRIG.	.28 28 17	3E	COLFA	12/16/1955	A 8286		
KOHLER AND KOHLER, RICHLAND	PUMP	IRRIG.	1.04 28 17	2E	COLFA	01/11/1956	A 8311		
HENRY KOHLER AND SONS, SCHUYLER	PUMP	IRRIG.	.42 21 17	3E	COLFA	01/30/1956	A 8337B		
CITY OF SCHUYLER, SCHUYLER	PUMPS	IRRIG.	1.94 22 17	3E	COLFA	12/19/1956	A 9048		
MATHILDE ELISEBETH BRUGGER, ET AL., COLUMBUS	PUMP	IRRIG.	.84 26 17	1E	PLATT	01/23/1957	A 9130		
ANTON BOHATY, SCHUYLER	PUMP	IRRIG.	1.30 17 17	4E	COLFA	02/19/1959	A 9691		
JOHN A. TYLLE, COLUMBUS	PUMP	IRRIG.	.50 30 17	2E	COLFA	09/30/1969	A 11808		
ERNEST J. KREJCI, SCHUYLER	PUMP	IRRIG.	.77 18 17	4E	COLFA	06/06/1975	A 13609		
LANGEMEIER-WAGNER CO., SCHUYLER	PUMP	IRRIG.	2.23 19 17	4E	COLFA	02/04/1976	A 13990		
VICTORIA H. MALEK, COLUMBUS	PUMP	IRRIG.	1.48 25 17	1E	PLATT	07/26/1976	A 14344		
LOUP CREEK, TRIB. TO									
F. A. WELLMAN AND SONS, SOUTH OMAHA	PUMP	IRRIG.	.35 22 17	3E	COLFA	06/ 2/1955	A 7624		
MRS. WINIFRED WESTOVER, DENVER, COLORADO	PUMP	IRRIG.	1.11 16 17	3E	COLFA	07/30/1955	A 7849		
LOUP RIVER									
LOUP RIVER PUBLIC POWER DISTRICT, COLUMBUS	COLUMBUS-GENOA POWER CANAL	POWER	3500.00 6 16	4	NANCE	09/15/1932	A 2287	H	
LOUP RIVER PUBLIC POWER DISTRICT, COLUMBUS	COLUMBUS-GENOA POWER CANAL	INCR. HEAD	A-2287 6 16	4	NANCE	04/ 4/1936	A 2573		
FORBES AND FORBES, PALMER	PUMP	IRRIG.	.16 16 15	8	NANCE	10/18/1939	A 2989		
CHARLES H. SHELTON, COLUMBUS	PUMP NO. 2	IRRIG.	.15 25 17	1E	PLATT	11/ 4/1939	A 3008		
KATHRYN CARTER, ALHAMBRA, CALIFORNIA	COLUMBUS-GENOA CANAL	IRRIG.	.70 6 16	4	NANCE	02/23/1940	A 3093		
FORBES AND FORBES, PALMER	PUMP	IRRIG.	.57 16 15	8	NANCE	06/ 4/1940	A 3171		
SANTIN AND VAUGHN, FULLERTON	PUMP	IRRIG.	2.30 6 15	6	NANCE	08/ 8/1940	A 3227		
BURTON W. PAULSEN, PALMER	PUMP	IRRIG.	.29 12 15	9	HOWAR	05/ 7/1941	A 3440		
ALFRED SCHUBERT, PALMER	PUMP	IRRIG.	.16 7 15	8	MERRI	01/ 8/1942	A 3543		

REPORT OF THE

## LOUP RIVER

ERNST LUCHSINGER, COLUMBUS	COLUMBUS-GENDA CANAL	IRRIG.	1.23	6	16	4	NANCE	06/ 9/1947	A	4079
ROBERT FORBES, ET AL., PALMER	PUMP	IRRIG.	3.79	15	15	8	NANCE	10/18/1948	A	4353
EDWARD F. WATKE, SR., COLUMBUS	COLUMBUS-GENDA CANAL	IRRIG.	1.30	6	16	4	NANCE	03/19/1953	A	5209
ALFRED SCHUBERT, PALMER	PUMP	IRRIG.	.40	7	15	8	MERRI	05/29/1953	A	5335
JOSEPH SAUSER, FULLERTON	PUMP	IRRIG.	1.18	8	16	5	NANCE	07/10/1953	A	5380
KENNETH TIBBETTS, PALMER	PUMP	IRRIG.	1.60	16	15	8	NANCE	10/ 3/1953	A	5623
CARLENE L. CORDING, OMAHA	PUMP	IRRIG.	.53	12	15	9	HOWAR	12/15/1953	A	5790
JOSEPH W. WHITNEY, ET AL., FULLERTON	PUMP NO. 1	IRRIG.	.99	1	15	7	NANCE	01/ 6/1954	A	5849
JOSEPH W. WHITNEY, ET AL., FULLERTON	PUMP NO. 2	IRRIG.	.62	32	16	6	NANCE	01/ 6/1954	A	5850
SONDERUP BROTHERS, GENOA	PUMP	IRRIG.	2.76	3	16	5	NANCE	01/28/1954	A	5906
JOE DELANEY, FULLERTON	PUMP NO. 1	IRRIG.	1.79	5	16	5	NANCE	04/ 1/1954	A	6158
TWIN LOUPS RECREATION DISTRICT, ST. PAUL	ST. PAUL RESERVOIR	STORAGE		9	15	9	HOWAR	07/ 7/1954	A	3740
WYNN BAUER, CLAY CENTER, KANSAS	PUMP	IRRIG.	1.77	14	15	8	NANCE	07/28/1954	A	6500
HARVEY BROWN, FULLERTON	PUMP	IRRIG.	.97	36	16	7	NANCE	09/17/1954	A	6689
ARTHUR L. RUSSELL, FULLERTON	PUMP	IRRIG.	1.84	22	16	6	NANCE	01/17/1955	A	6997
SMITH'S DAIRY, COLUMBUS	PUMP	IRRIG.	.41	29	17	1E	PLATT	02/ 2/1955	A	7054
MICHAEL UZENDOSKI, FULLERTON	PUMP NO. 1	IRRIG.	.56	21	16	6	NANCE	05/27/1955	A	7599
IVAN J. CUNNINGHAM, FULLERTON	PUMP	IRRIG.	1.28	35	16	7	NANCE	08/11/1955	A	7895
FRED KLUVER, COLUMBUS	COLUMBUS-GENDA CANAL	IRRIG.	.99	6	16	4	NANCE	10/14/1955	A	8224
FERDINAND LIEBIG, COLUMBUS	COLUMBUS-GENDA CANAL	IRRIG.	.71	6	16	4	NANCE	11/ 1/1955	A	8241
LIEBIG AND LIEBIG, PLATTE CENTER	COLUMBUS-GENOA CANAL	IRRIG.	2.22	6	16	4	NANCE	11/01/1955	A	8242
MRS. HELEN ENGEL, COLUMBUS	COLUMBUS-GENOA CANAL	IRRIG.	.34	6	16	4	NANCE	12/ 6/1955	A	8275
RODEHURST AND RODEHURST, COLUMBUS	COLUMBUS-GENOA CANAL	IRRIG.	1.31	6	16	4	NANCE	01/31/1956	A	8339
MILA V. LOSEKE, PLATTE CENTER	COLUMBUS-GENOA CANAL	IRRIG.	1.14	6	16	4	NANCE	03/12/1956	A	8416
EMIL A. DROZD, ET AL., GENOA	PUMP	IRRIG.	.91	5	16	5	NANCE	03/14/1956	A	8418
DR. FRANCIS J. BROWN, ET AL., GENOA	COLUMBUS-GENOA CANAL	IRRIG.	.74	6	16	4	NANCE	04/16/1956	A	8483
DR. FRANCIS J. BROWN, GENOA	COLUMBUS-GENOA CANAL	IRRIG.	2.54	6	16	4	NANCE	04/16/1956	A	8484
PHILLIP L. CUBA, GENOA	COLUMBUS-GENOA CANAL	IRRIG.	.57	6	16	4	NANCE	04/16/1956	A	8485
KENT-BURKE COMPANY, GENOA	COLUMBUS-GENOA CANAL	IRRIG.	.71	6	16	4	NANCE	04/16/1956	A	8486
FRED R. WHITNEY, FULLERTON	PUMP	IRRIG.	.26	1	15	7	NANCE	04/18/1956	A	8492
RICHARD W. REINS, PLATTE CENTER	COLUMBUS-GENOA CANAL	IRRIG.	.95	6	16	4	NANCE	04/25/1956	A	8511
OSBORNE-WRIGHT COMPANY, GENOA	COLUMBUS-GENOA CANAL	IRRIG.	2.04	6	16	4	NANCE	05/ 4/1956	A	8536
RICHARD REINS, PLATTE CENTER	COLUMBUS-GENOA CANAL	IRRIG.	.38	6	16	4	NANCE	06/15/1956	A	8616
GOSSMAN AND GOSSMAN, COLUMBUS	COLUMBUS-GENOA CANAL	IRRIG.	1.07	6	16	4	NANCE	06/22/1956	A	8642
LOUIS ZIEMBA ESTATE, FULLERTON	PUMP	IRRIG.	1.31	1	16	5	NANCE	07/26/1956	A	8689
CHESTER A. CUNNINGHAM, FULLERTON	PUMP	IRRIG.	.46	21	16	6	NANCE	08/20/1956	A	8761
A. N. LAMB, ET AL., ALBION	COLUMBUS-GENOA CANAL	IRRIG.	5.63	6	16	4	NANCE	08/30/1956	A	8789
MRS. E. ARLEEN OEHLRICH, ET AL., COLUMBUS	COLUMBUS-GENOA CANAL	IRRIG.	.51	6	16	4	NANCE	09/26/1956	A	8859
FONTEIN AND LOHR, COLUMBUS	COLUMBUS-GENOA CANAL	IRRIG.	1.32	6	16	4	NANCE	10/ 1/1956	A	8873
THOMAS VOICHOSKIE, FULLERTON	PUMP	IRRIG.	.57	10	16	5	NANCE	11/ 1/1956	A	8949
EUGENE EGGLI, GENOA	COLUMBUS-GENOA CANAL	IRRIG.	.96	6	16	4	NANCE	12/19/1956	A	9047
MIKE UZENDOSKI, FULLERTON	PUMP	IRRIG.	3.47	31	16	6	NANCE	12/22/1956	A	9053
WILLIAM R. SMOOTS, MONROE	COLUMBUS-GENOA CANAL	IRRIG.	1.17	6	16	4	NANCE	01/25/1957	A	9140
KENT-BURKE COMPANY, GENOA	COLUMBUS-GENOA CANAL	IRRIG.	.54	6	16	4	NANCE	03/ 1/1957	A	9275

WATER RIGHTS DATA  
CLAIMS AND APPLICATIONS BY STREAMS IN DIVISION NO. 2A

SOURCE APPROPRIATOR AND ADDRESS	CARRIER	USE TO WHICH APPLIED	PROVI. GRANT CFS	LOCATION			DATE OF PRIORITY	DOCKET/ APPLI. NUMBER	FOOT NOTE
				S	T	R COUNTY			
LOUP RIVER									
GLEN V. WAGNER, ST. PAUL	PUMP	IRRIG.	.48	16	15	9 HOWAR	03/31/1958	A 9609	
LERDY SPRUNK, MONROE AND ARTHUR SPRUNK, PLATTE CENTER	COLUMBUS-GENOA CANAL	IRRIG.	1.95	6	16	4 NANCE	01/ 5/1959	A 9677	
CHRIS SONDERUP AND SONS, GENOA	PUMP	IRRIG.	1.91	3	16	5 NANCE	01/26/1959	A 9686	
LOUP RIVER PUBLIC POWER DIST., COLUMBUS	COLUMBUS-GENOA CANAL	IRRIG.	.96	6	16	4 NANCE	04/ 8/1959	A 9717	
J. H. RUSSELL, FULLERTON	PUMP	IRRIG.		5	15	7 NANCE	05/ 2/1962	A 10056	*
D. H. ULFERTS, FULLERTON	PUMP	IRRIG.		32	16	6 NANCE	05/29/1962	A 10069	*
KILDAY AND KILDAY, PALMER	PUMP	IRRIG.		12	15	8 NANCE	09/ 6/1963	A 10239	*
CHESTER HANSEN, GENOA	COLUMBUS-GENOA CANAL	IRRIG.	1.03	6	16	4 NANCE	12/ 5/1963	A 10264	
BROOKS AND BROWN, FULLERTON	PUMP	IRRIG.		3	15	7 NANCE	02/26/1964	A 10316	*
OSBORNE-WRIGHT COMPANY, GENOA	COLUMBUS-GENOA CANAL	IRRIG.	1.22	6	16	4 NANCE	03/25/1964	A 10333	
SONDERUP BROTHERS, GENOA	PUMP	IRRIG.	1.56	4	16	5 NANCE	05/ 8/1964	A 10368	
VERNON GOEDEKEN, PLATTE CENTER	COLUMBUS-GENOA CANAL	IRRIG.	2.03	6	16	4 NANCE	04/ 6/1965	A 10608	
RINEHOLD RUPP, COLUMBUS	COLUMBUS-GENOA CANAL	IRRIG.	1.57	6	16	4 NANCE	04/12/1965	A 10613	
LERDY SPRUNK, MONROE	COLUMBUS-GENOA CANAL	IRRIG.	.98	6	16	4 NANCE	07/07/1965	A 10653	
EDWARD AND JOHNNY ZUROSKE, FULLERTON	PUMP	IRRIG.		31	16	6 NANCE	01/27/1966	A 10759	*
DONALD L. CUNNINGHAM, FULLERTON	PUMP	IRRIG.		5	15	7 NANCE	02/24/1966	A 10782	*
HENRY SANTIN, PALMER	PUMP	IRRIG.		8	15	7 NANCE	05/27/1966	A 10855	*
HERMAN SCHUMACHER, COLUMBUS	COLUMBUS-GENOA CANAL	IRRIG.	1.63	6	16	4 NANCE	02/27/1967	A 11051	
RINEHOLD RUPP, COLUMBUS	COLUMBUS-GENOA CANAL	IRRIG.	.97	6	16	4 NANCE	03/10/1967	A 11068	
ALMA ERSKINE RUSSELL, FULLERTON	PUMP	IRRIG.		36	16	7 NANCE	05/ 5/1967	A 11128	*
SONDERUP BROTHERS, GENOA	PUMP	IRRIG.	1.13	4	16	5 NANCE	05/ 8/1967	A 11130	
WALTER E. MUELLER, COLUMBUS	PUMP	IRRIG.	2.86	4	17	1E PLATT	12/18/1967	A 11293	
HANNAH HELD, HASTINGS	CUNNINGHAM PUMP	IRRIG.	2.13	35	16	7 NANCE	05/31/1968	A11438R	
MRS. NELLIE E. FORBES, PALMER	PUMP	IRRIG.		36	16	7 NANCE	06/10/1968	A 11443	*
CHESTER A. CUNNINGHAM, FULLERTON	PUMP	IRRIG.		21	16	6 NANCE	10/14/1968	A 11569	*
ROY W. BABB, FULLERTON	CUNNINGHAM PUMP	IRRIG.		21	16	6 NANCE	02/ 3/1969	A 11631	*
KENNETH CUNNINGHAM, FULLERTON	PUMP	IRRIG.		29	16	6 NANCE	02/ 7/1969	A 11638	*
CLARENCE WESTMEYER, PLATTE CENTER	COLUMBUS-GENOA CANAL	IRRIG.	.51	6	16	4 NANCE	03/28/1969	A 11680	
WALTER E. KUNZE, ST. PAUL	PUMP	IRRIG.	1.11	17	15	9 HOWAR	08/29/1969	A 11787	
RUTH I. BRUCE, ST. PAUL	PUMP	IRRIG.		7	15	9 HOWAR	02/16/1970	A 11869	*
SAM DRINNIN, SR., COLUMBUS	COLUMBUS-GENOA CANAL	IRRIG.	2.33	6	16	4 NANCE	03/ 2/1970	A 11880	
ANNA ZELLER HORNING ESTATE, BELLWOOD	PUMP	IRRIG.		5	15	7 NANCE	03/ 5/1970	A 11889	*
HANNAH M. HELD, HASTINGS	MILBY PUMP	IRRIG.		36	16	7 NANCE	03/30/1970	A 11908	*
KARL AND JULIA DRESSLER, PALM SPRINGS, CALIFORNIA	PUMP	IRRIG.		36	16	7 NANCE	06/22/1970	A 11980	*
ALBERT RUSSELL, JR., FULLERTON	PUMP	IRRIG.	2.91	8	15	8 NANCE	11/13/1970	A 12114	

## LOUP RIVER

FORBES AND FORBES, PALMER	PUMP	IRRIG.	16	15	8	NANCE	02/01/1971	A	12147	*
GLENN HINDMAN, EXIRA, IOWA	PUMP	IRRIG.	2.17	13	15	8	MERRI	02/04/1971	A	12152
GLENN HINDMAN, EXIRA, IOWA	PUMP	IRRIG.	13	15	8	NANCE	02/04/1971	A	12152	
OTTO MOHR, GENOA	COLUMBUS-GENOA CANAL	IRRIG.	1.62	6	16	4	NANCE	05/05/1971	A	12250
SANTIN AND SANTIN, PALMER	PUMP	IRRIG.	6.19	7	15	7	NANCE	06/01/1971	A	12286
LERDY SPRUNK, MONROE	COLUMBUS-GENOA CANAL	IRRIG.	1.67	6	16	4	NANCE	10/20/1971	A	12405
JAY R. BROWN, FULLERTON	PUMP	IRRIG.	3	15	7	NANCE	12/06/1971	A	12454	*
BLASER AND BLASER, COLUMBUS	PUMP	IRRIG.	.66	15	17	3	PLATT	01/17/1972	A	12483
MRS. RUBY COX, PALMER	PUMP	IRRIG.	2.43	13	15	8	NANCE	03/03/1972	A	12529
FRANCIS J. SHANLE, COLUMBUS	COLUMBUS-GENOA CANAL	IRRIG.	.57	6	16	4	NANCE	05/30/1972	A	12646
CORDING CATTLE COMPANY, ST. PAUL	PUMP	IRRIG.	11	15	9	HOWAR	06/15/1972	A	12659	*
JOHN H. RUSSELL, FULLERTON	PUMP	IRRIG.	3.73	3	15	7	NANCE	03/12/1973	A	12825
DALE E. LESIAK, FULLERTON	PUMP	IRRIG.	1	15	7	NANCE	03/14/1974	A	12994	
SPRUNK AND SPRUNK, COLUMBUS	COLUMBUS-GENOA CANAL	IRRIG.	1.04	6	16	4	NANCE	06/07/1974	A	13045
MCELFRESH AND CAMPBELL, COLUMBUS	COLUMBUS-GENOA CANAL	IRRIG.	1.71	6	16	4	NANCE	08/02/1974	A	13125
CARL JOHANNES, COLUMBUS	COLUMBUS-GENOA CANAL	IRRIG.	1.03	6	16	4	NANCE	12/04/1974	A	13299
ALFRED GOSSMAN, JR., COLUMBUS	COLUMBUS-GENOA CANAL	IRRIG.	1.44	6	16	4	NANCE	01/13/1975	A	13354
EUGENE J. KUTA, COLUMBUS	COLUMBUS-GENOA CANAL	IRRIG.	2.02	6	16	4	NANCE	01/21/1975	A	13365
GRIFFIN AND RUSSELL, PHOENIX, AZ	PUMP	IRRIG.	7	15	7	NANCE	02/03/1975	A	13382	
ROBERT H. CLAUSEN, COLUMBUS	COLUMBUS-GENOA CANAL	IRRIG.	.43	6	16	4	NANCE	03/17/1975	A	13476
HILLCREST ACRES, INC., COLUMBUS	COLUMBUS-GENOA CANAL	IRRIG.	1.03	6	16	4	NANCE	03/28/1975	A	13505
MIKE UZENDOSKI, SR., FULLERTON	PUMP	IRRIG.	31	16	6	NANCE	04/22/1975	A	13562	*
LUCILLE L. TIBBETTS, ET AL., PALMER	PUMP	IRRIG.	7	15	7	NANCE	05/27/1975	A	13591	*
MRS. HANNAH M. TEMPLIN, GENOA	COLUMBUS-GENOA CANAL	IRRIG.	1.77	6	16	4	NANCE	06/18/1975	A	13625
ALBERT RUSSELL, FULLERTON	PUMP	IRRIG.	4	15	7	NANCE	07/24/1975	A	13679	*
KILDAY INCORPORATED PALMER	PUMP	IRRIG.	12	15	8	NANCE	08/20/1975	A	13752	*
MICHAEL R. MIELAK, COLUMBUS	COLUMBUS-GENOA CANAL	IRRIG.	.61	6	16	4	NANCE	09/04/1975	A	13792
JOHN H. RUSSELL, FULLERTON	PUMP	IRRIG.	8	15	7	NANCE	01/21/1975	A	13954	*
ETHELENE RUSSELL, FULLERTON	PUMP	IRRIG.	8	15	7	NANCE	01/21/1975	A	13955	*
HENRY R. CLAUSEN, COLUMBUS	COLUMBUS-GENOA CANAL	IRRIG.	.80	6	16	4	NANCE	02/09/1976	A	14002
ROBERT H. CLAUSEN, COLUMBUS	COLUMBUS-GENOA CANAL	IRRIG.	1.11	6	16	4	NANCE	02/09/1976	A	14003
KOZIOL, KOZIOL AND KOZIOL, FULLERTON	PUMP	IRRIG.	1.17	13	16	6	NANCE	02/10/1976	A	14012
MARVIN M. MILLER, PALMER	PUMP	IRRIG.	2.26	7	15	8	NANCE	02/11/1976	A	14013
ALBERT RUSSELL, FULLERTON	PUMP	IRRIG.	4	15	7	NANCE	10/08/1976	A	14504	*
ELIZABETH PETERSEN, FULLERTON	PUMP	IRRIG.	3	15	7	NANCE	11/19/1976	A	14565	*
MARTIN WENNEKAMP, COLUMBUS	COLUMBUS-GENOA CANAL	IRRIG.	6	16	4	PLATT	12/08/1976	A	14582	*
ROBERT S. ENGEL, COLUMBUS	COLUMBUS-GENOA CANAL	IRRIG.	5	17	1	PLATT	01/03/1977	A	14623	*
MRS. MELVIN WETGEN & VIOLET MEYER, COLUMBUS	COLUMBUS-GENOA CANAL	IRRIG.	6	16	4	NANCE	01/21/1977	A	14651	*
ALFRED SCHUBERT, PALMER	PUMP	IRRIG.	.46	7	15	8	MERRI	01/31/1977	A	14670
NOAH MCCOIG, GENOA	PUMP	IRRIG.	2	16	5	NANCE	02/09/1977	A	14698	*
VERNON GOEDEKEN, PLATTE CENTER	COLUMBUS-GENOA CANAL	IRRIG.	.81	28	18	1	NANCE	02/14/1977	A	14706
FRANCIS J. SHANLE, COLUMBUS	PUMP	IRRIG.	5	17	1	PLATT	02/14/1977	A	14712	*
JOHN H. RUSSELL, FULLERTON	PUMP	IRRIG.	3	15	7	NANCE	02/15/1977	A	14718	*
LEE SONDERUP, GENOA	PUMP	IRRIG.	3	16	5	NANCE	03/14/1977	A	14800	*

WATER RIGHTS DATA  
CLAIMS AND APPLICATIONS BY STREAMS IN DIVISION NO. 2A

202

SOURCE APPROPRIATOR AND ADDRESS	CARRIER	USE TO WHICH APPLIED	PROVI. GRANT CFS	LOCATION			DATE OF PRIORITY	DOCKET/ APPLI. NUMBER	FOOT NOTE
				S	T	R COUNTY			
LOUP RIVER									
NORBERT F. WOZNY, GENOA	PUMP	IRRIG.		3	16	5 NANCE	03/23/1977	A 14843	*
EDITH ARNOLD, GRAND ISLAND	PUMP	IRRIG.		3	15	7 NANCE	04/12/1977	A 14895	*
ROY RUSSELL, FULLERTON	PUMP	IRRIG.		4	16	7 NANCE	06/02/1977	A 14966	*
LOUIE & VICTORIA ZIMMER, FULLERTON	PUMP	IRRIG.		29	16	6 NANCE	07/25/1977	A 15042	*
LOUIE & VICTORIA ZIMMER, FULLERTON	PUMP	IRRIG.		35	16	7 NANCE	07/25/1977	A 15043	*
WERNER & WERNER, GRAND ISLAND	PUMP	IRRIG.		9	15	9 HOWAR	12/15/1977	A 15151	*
DONALD L. CUNNINGHAM, FULLERTON	PUMP	IRRIG.		2	15	7 NANCE	02/16/1978	A 15186	*
ANNA GALLOWAY, FULLERTON	PUMP	IRRIG.		35	16	7 NANCE	08/04/1978	A 15309	*
DONALD L. CUNNINGHAM, FULLERTON	PUMP	IRRIG.		35	16	7 NANCE	08/04/1978	A 15310	*
MARTIN MOHR, COLUMBUS	PUMP	IRRIG.		6	16	4 NANCE	08/07/1978	A 15311	*
LOUP RIVER, SLOUGH (SHADY LAKE) TRIB. TO									
HELEN S. HUNTER, COLUMBUS	PUMP	IRRIG.		.29	15	17	1 PLATT	06/22/1944	A 3735
LOUP RIVER, TRIB. TO									
QUENTIN J. BLASER, COLUMBUS	PUMP	IRRIG.		.66	22	17	2 PLATT	05/28/1956	A 8591
HENRY SANTIN, PALMER	PUMP	IRRIG.		8	15	7 NANCE	05/27/1966	A 10854	*
WILLIS D. DANKERT, PALMER	PUMP	IRRIG.		2.53	23	15	8 MERRI	07/05/1973	A 12895
LOUP RIVER, MIDDLE									
NEBRASKA PUBLIC POWER DISTRICT, COLUMBUS	BOELUS POWER CANAL	POWER	1000.00	30	13	12 HOWAR	07/14/1914	A 1373	
BURLINGTON NORTHERN INC., LINCOLN	SENECA PIPE LINE	DOMESTIC	.50	18	24	30 THOMA	12/28/1914	A 1396	
EARL KLAUSEN, ET AL., ROCKVILLE	KLAUSEN CANAL	IRRIG.	2.17	26	14	14 SHERM	08/14/1929	A 2095	
MARY KOWALSKI, LOUP CITY	JOHN CANAL	IRRIG.	.59	18	15	14 SHERM	09/18/1929	A 2105	
WALTER A. FRIES, BENKELMAN	PUMP	IRRIG.	.97	28	13	12 HOWAR	05/ 7/1930	A 2139	
ELMER A. HAESLER, LOUP CITY	PUMP	IRRIG.	1.75	13	15	15 SHERM	07/27/1931	A 2222R	
MIDDLE LOUP PUBLIC POWER AND IRRIGATION DISTRICT, ARCADIA	CANAL NO. 1, SOUTH	IRRIG.	15.60	10	19	18 CUSTE	12/28/1932	A 2293	H
MIDDLE LOUP PUBLIC POWER AND IRRIGATION DISTRICT, ARCADIA	CANAL NO. 2, NORTH	IRRIG.	16.80	10	19	18 CUSTE	12/28/1932	A 2293	H
MELVIN G. MARSH, COMSTOCK	PUMP	IRRIG.	.80	34	19	17 CUSTE	12/28/1932	A 2293R	
MIDDLE LOUP PUBLIC POWER AND IRRIGATION DISTRICT, ARCADIA	CANAL NO. 3	IRRIG.	28.30	35	18	17 CUSTE	12/28/1932	A 2293R	H
MIDDLE LOUP PUBLIC POWER AND IRRIGATION DISTRICT, ARCADIA	CANAL NO. 4	IRRIG.	39.40	35	18	17 CUSTE	12/28/1932	A 2293R	H
MILBURN LAMBERT, ANSELMO	PUMP	IRRIG.	1.36	36	20	21 CUSTE	07/ 8/1933	A 2330	
MIDDLE LOUP PUBLIC POWER AND IRRIGATION DISTRICT, ARCADIA	CANAL NO. 2, NORTH	IRRIG.	1.51	10	19	18 CUSTE	01/ 4/1937	A 2678	
RICHARD HALL, KEARNEY	PUMP	IRRIG.	.15	26	18	17 CUSTE	01/ 4/1937	A 2678R	
MIDDLE LOUP PUBLIC POWER AND IRRIGATION DISTRICT, ARCADIA	CANAL NO. 3	IRRIG.	.79	35	18	17 CUSTE	01/ 4/1937	A 2678R	

REPORT OF THE





WATER RIGHTS DATA  
CLAIMS AND APPLICATIONS BY STREAMS IN DIVISION NO. 2A

SOURCE APPROPRIATOR AND ADDRESS	CARRIER	USE TO WHICH APPLIED	PROVI. GRANT CFS	LOCATION			DATE OF PRIORITY	DOCKET/ APPLI. NUMBER	FOOT NOTE	
				S	T	R COUNTY				
LOUP RIVER, MIDDLE										
BUDZINSKI AND LEININGER, ARCADIA	MIDDLE LOUP CANAL NO. 3	IRRIG.	.98	1	17	17	CUSTE	11/ 8/1948	A 4360	
ALVIN CHRISTENSEN, DANNEBROG	PUMP	IRRIG.	.07	25	13	12	HOWAR	11/24/1948	A 4375 K	
KENNETH PURDUM, THEDFORD	PUMP	IRRIG.	.67	31	24	29	THOMA	12/27/1948	A 4407	
WALTER E. KUNZE, ST. PAUL	PUMP	IRRIG.	.81	24	15	10	HOWAR	08/ 9/1949	A 4498	
JOHN D. KISER, ST. PAUL	PUMP	IRRIG.	1.24	28	14	10	HOWAR	05/ 5/1950	A 4672	
ARTHUR MATHEWS, MULLEN	PUMP	IRRIG.	1.02	18	24	31	HOOKE	03/15/1951	A 4820	
MRS. MAUDE HENDERSON, WHITMAN	PUMP	IRRIG.	2.35	6	24	32	HOOKE	03/20/1951	A 4824	
JAMES LYLE BENNER, MULLEN	PUMP	IRRIG.	.30	9	24	32	HOOKE	05/09/1951	A 4857	
RALPH HARRELL, THEDFORD	PUMP	IRRIG.	1.11	9	23	29	THOMA	06/28/1952	A 4982	
LOREN BRASS, SARGENT	PUMPS	IRRIG.	2.52	7	19	18	CUSTE	08/ 7/1952	A 5007	
WENDELL A. BRASS, SARGENT	PUMP	IRRIG.	1.78	9	19	18	CUSTE	09/26/1952	A 5036	
ELWOOD EVANS, KEARNEY	MIDDLE LCUP CANAL NO. 4	IRRIG.	1.79	35	18	17	CUSTE	01/31/1953	A 5139	
A. J. LOWRY, THEDFORD	PUMP	IRRIG.	1.09	8	23	28	THOMA	01/31/1953	A 5140	
GLEN HILL, ARCADIA	PUMP	IRRIG.	.62	8	17	16	VALLE	04/25/1953	A 5284	
ESTHER B. COVEY, ORD	PUMP	IRRIG.	1.01	34	19	17	CUSTE	07/10/1953	A 5384	
ALBERT E. KUNZE, ST. PAUL	PUMPS	IRRIG.	.95	24	15	10	HOWAR	08/15/1953	A 5477	
JOHN E. FISHER, COMSTOCK	PUMP	IRRIG.	.61	3	18	17	CUSTE	08/21/1953	A 5491	
ROSHONE AND ROSHONE, ST. PAUL	PUMP	IRRIG.	1.92	25	15	10	HOWAR	09/17/1953	A 5577	
ELMER DAKESON, ST. PAUL	PUMP	IRRIG.	.47	15	14	10	HOWAR	10/17/1953	A 5651	
T. L. MCCULLY, MULLEN	PUMPS	IRRIG.	1.77	10	23	28	THOMA	01/18/1954	A 5878	
THE LOUP BASIN RECLAMATION DISTRICT, ST. PAUL	FARNWELL MAIN CANAL (SHER- MAN RES. FEEDER CANAL)	IRRIG.		35	18	17	CUSTE	07/06/1954	A 4423	
U. S. OF AMERICA, DENVER, COLORADO	SARGENT CANAL	IRRIG.	198.20	32	21	21	BLAIN	07/06/1954	A 4841A	
THE LOUP BASIN RECLAMATION DISTRICT, ST. PAUL	LILLIAN CANAL	IRRIG.		32	21	21	BLAIN	07/06/1954	A 4841B *	
U. S. OF AMERICA, DENVER, COLORADO	SHERMAN RESERVOIR	STORAGE	68120	AF	36	16	14	SHERM	07/06/1954	A 4923A
THE LOUP BASIN RECLAMATION DISTRICT, ST. PAUL	FARNWELL MAIN CANAL (SHER- MAN RES. FEEDER CANAL)	IRRIG.			35	18	17	CUSTE	07/06/1954	A 5710
THE TWIN LOUPS RECLAMATION DISTRICT, ST. PAUL	FULLERTON SOUTH CANAL	IRRIG.			36	15	10	HOWAR	07/ 7/1954	A 3739 *
MRS. OLGA M. WEIL, NORTH PLATTE	PUMP	IRRIG.	1.80	17	23	27	THOMA	08/ 2/1954	A 6551	
LAWRENCE WALDMANN, COMSTOCK	MIDDLE LOUP CANAL NO. 2	IRRIG.	.35	10	19	18	CUSTE	08/16/1954	A 6623	
KENNETH ZELLER, RAVENNA	PUMP	IRRIG.	.63	22	13	13	SHERM	08/26/1954	A 6640	
HERBERT H. BALS, LOUP CITY	PUMP	IRRIG.	.49	16	14	14	SHERM	12/ 1/1954	A 6875	
FLOYD S. JANULEWICZ, LOUP CITY	PUMP	IRRIG.	.15	19	15	14	SHERM	01/21/1955	A 7005	
WERNER AND WIESE, THEDFORD	PUMP	IRRIG.	.29	9	23	28	THOMA	06/ 7/1955	A 7637	
FLOYD S. JANULEWICZ, LOUP CITY	PUMP	IRRIG.	.07	19	15	14	SHERM	11/23/1955	A 8263	

LOUP RIVER, MIDDLE										
CARL L. ROGERS, BURWELL	PUMP	IRRIG.	.21	1	19	20	CUSTE	12/31/1955	A	8296
DEON E. WUNDERLICH, ROCA	PUMP	IRRIG.	1.01	13	15	10	HOWAR	01/11/1956	A	8310
CHAS. H. SIERKS, DUNNING	PUMP	IRRIG.	.40	3	21	23	BLAIN	05/28/1956	A	8590
L. V. HYDE, COMSTOCK	MIDDLE LOUP CANAL NO. 1	IRRIG.	.61	10	19	18	CUSTE	07/26/1956	A	8692
JAMES C. NELSON, BOELUS	PUMP	IRRIG.	.45	29	13	11	HOWAR	08/ 8/1956	A	8730
ERNEST N. THOMAS, RAVENNA	PUMP	IRRIG.	.33	36	14	14	SHERM	09/ 4/1956	A	8801
MRS. THERESA BRANNON, SARGENT	MIDDLE LOUP CANAL NO. 1	IRRIG.	.90	10	19	18	CUSTE	10/24/1956	A	8930
EDMUND L. REYNOLDS, THEDFORD	PUMP	IRRIG.	.31	6	23	29	THOMA	03/11/1957	A	9328
RALPH JAMESON, THEDFORD	PUMP	IRRIG.	.41	8	23	28	THOMA	04/19/1957	A	9462
MRS. ANITA L. PEDERSEN, BOELUS	PUMP	IRRIG.	.99	29	13	12	HOWAR	01/20/1961	A	9883
EDWARD YOUNG, ROCKVILLE	PUMP	IRRIG.	.72	23	13	13	SHERM	12/14/1962	A	10130
COUTON AND COUTON, LOUP CITY	MIDDLE LOUP CANAL NO. 4	IRRIG.	4.52	35	18	17	CUSTE	03/15/1963	A	10161
LOUIE KALSON, LOUP CITY	MIDDLE LOUP CANAL NO. 4	IRRIG.	.80	35	18	17	CUSTE	04/12/1963	A	10175
KENNETH ZELLER, RAVENNA	PUMP	IRRIG.	1.11	22	13	13	SHERM	04/ 3/1964	A	10342
LOUP BASIN RECLAMATION DISTRICT, FARWELL	FARWELL MAIN CANAL	IRRIG.		35	18	17	CUSTE	11/18/1964	A	10470
U.S.D.A. FOREST SERVICE, HALSEY	PUMP	IRRIG.	.20	2	22	26	THOMA	04/ 5/1965	A	10599
DOYLE G. DOWSE, HALSEY	PUMP	IRRIG.	.27	6	22	25	BLAIN	04/23/1965	A	10621
EARL MOHR, BOELUS	BOELUS POWER CANAL & PUMP	IRRIG.	.75	30	13	12	HOWAR	06/ 1/1966	A	10858
KENNETH MCDONALD, BOELUS	BOELUS POWER CANAL	IRRIG.	.67	29	13	12	HOWAR	06/27/1966	A	10875
VILGIL E. REIMERS, GRAND ISLAND	PUMP	IRRIG.	2.43	30	13	12	HOWAR	08/26/1966	A	10942
DONALD L. COX, MILBURN	PUMP	IRRIG.	3.96	5	20	21	CUSTE	06/18/1968	A	11453
WM. E. SVOBODA, ST. PAUL	PUMP	IRRIG.		24	15	10	HOWAR	03/ 5/1969	A	11661
WALTER E. KUNZE, ST. PAUL	PUMP	IRRIG.	3.01	24	15	10	HOWAR	08/29/1969	A	11786
MAC HALL, ST. PAUL	PUMP	IRRIG.	1.23	36	15	10	HOWAR	04/ 7/1970	A	11915
CLYDE D. SEXTON, MULLEN	PUMP	IRRIG.	.54	11	24	31	HOWAR	04/13/1970	A	11919
HAROLD GRIFFITHS, LOUP CITY	MIDDLE LOUP CANAL NO. 3	IRRIG.	.57	35	18	17	SHERM	03/05/1971	A	12179
LILLY GRANLUND, ST. PAUL	PUMP	IRRIG.	1.15	29	13	11	HOWAR	03/15/1971	A	12186
MELVIN HOSTEK, LOUP CITY	MIDDLE LOUP CANAL NO. 4	IRRIG.	.97	35	18	17	CUSTE	03/30/1971	A	12197
WM. A. BOWNESS, LOUP CITY	MIDDLE LOUP CANAL NO. 4	IRRIG.	1.00	35	18	17	SHERM	03/30/1971	A	12198
LOUP BASIN RECLAMATION DISTRICT, FARWELL	SARGENT CANAL	IRRIG.	.76	32	21	21	CUSTE	11/22/1971	A	12433
LOUP BASIN RECLAMATION DISTRICT, FARWELL	SARGENT CANAL	IRRIG.	.80	32	21	21	CUSTE	05/17/1972	A	12632
LESLIE A. JOHNSON, TRACY, CALIFORNIA	PUMP	IRRIG.	.55	29	13	12	HOWAR	06/07/1972	A	12650
ANDREW GOC, LOUP CITY	MIDDLE LOUP CANAL NO. 4	IRRIG.	.84	20	15	14	SHERM	06/26/1972	A	12673
EMIL BUZZINSKI, ARCADIA	PUMP	IRRIG.	1.00	35	18	17	CUSTE	11/24/1972	A	12768
WILLIAM F. RECKLING, COMSTOCK	MIDDLE LOUP CANAL NO. 2	IRRIG.	1.09	10	19	18	CUSTE	03/28/1973	A	12842
RICHARD SMITH, DUNNING	PUMP	IRRIG.	2.93	22	22	25	BLAIN	06/04/1973	A	12883
RICHARD SMITH, DUNNING	PUMP	IRRIG.		23	22	25	BLAIN	06/04/1973	A	12883
RICHARD SMITH, DUNNING	PUMP	IRRIG.		25	22	25	BLAIN	06/04/1973	A	12883
LOUP BASIN RECLAMATION DISTRICT, ASHTON	FARWELL SOUTH CANAL-RES.	STORAGE	433.9	AF	28	14	HOWAR	10/25/1973	A	12956
LEONARD PRITSCHAU, RAVENNA	PUMP	IRRIG.	.33	26	13	13	SHERM	11/22/1974	A	13283
LOUIS M. HANSEN, SARGENT	PUMP	IRRIG.		12	19	19	CUSTE	02/25/1975	A	13438
JOHN LEO HEIL, LOUP CITY	MIDDLE LOUP CANAL NO. 4	IRRIG.	1.11	35	18	17	SHERM	05/27/1975	A	13590
NORMAN E. STEPHENS, LOUP CITY	MIDDLE LOUP CANAL NO. 3	IRRIG.		35	18	17	SHERM	07/25/1975	A	13682
RANDALL D. MAULER, SARGENT	PUMP	IRRIG.	.60	9	19	18	CUSTE	11/26/1975	A	13883

WATER RIGHTS DATA  
CLAIMS AND APPLICATIONS BY STREAMS IN DIVISION NO. 2A

206

SOURCE APPROPRIATOR AND ADDRESS	CARRIER	USE TO WHICH APPLIED	PROVI. GRANT CFS	LOCATION			DATE OF PRIORITY	DDCKET/ APPLI. NUMBER	FOOT NOTE
				S	T	R COUNTY			
LOUP RIVER, MIDDLE									
CHARLES T. HYDE, BOELUS	PUMP	IRRIG.	.52 29 13	12	HOWAR	12/23/1975	A 13919		
LARRY R. SMITH, BOELUS	PUMP	IRRIG.	.54 29 13	12	HOWAR	04/23/1976	A 14189		
LOUIS M. HANSEN, SARGENT	PUMP	IRRIG.	.23 12 19	19	CUSTE	05/17/1976	A 14228		
WALTER E. KUNZE, ST. PAUL	PUMP	IRRIG.	1.15 19 15	9	HOWAR	05/20/1976	A 14230		
MULLIGAN, INC., SARGENT	PUMP	IRRIG.		5 19	19 CUSTE	10/28/1976	A 14527	*	
MARY WEIL, THEDFORD	PUMP	IRRIG.		9 23	28 THOMA	02/25/1977	A 14758	*	
LOUP BASIN RECLAMATION DISTRICT, FARWELL	GEORGE R. SEMLER RES.	STORAGE	402 AF	27 20	18 CUSTE	06/23/1977	A 14992	*	
LOUP BASIN RECLAMATION DISTRICT, FARWELL	SARGENT CANAL	IRRIG.		32 21	21 CUSTE	07/13/1977	A 15029	*	
ERIC PEDERSEN, BOELUS	PUMP	IRRIG.		28 13	12 HOWAR	04/25/1978	A 15246	*	
FLYING A. CATTLE CO., THEDFORD	PUMP	IRRIG.		11 23	28 THOMA	07/07/1978	A 15289	*	
FLYING A. CATTLE CO., THEDFORD	PUMP	IRRIG.		12 23	28 THOMA	07/07/1978	A 15289	*	
LOUP RIVER, MIDDLE, TRIB. TO									
MRS. KATHRYN I. KLAUSEN, DONIPHAN	PUMP	IRRIG.	.18 25 13	13	SHERM	07/27/1955	A 7798		
EARL KLINGINSMITH, ST. PAUL	PUMP	IRRIG.		5 14	10 HOWAR	02/17/1966	A 10775	*	
R. T. PAUL, ST. PAUL	PUMP	IRRIG.	.43 10 14	10	HOWAR	07/08/1976	A 14307		
LOUP RIVER, MIDDLE, SPRINGS, TRIB. TO									
WILMA J. ERIKSON, ORD	PUMP	IRRIG.	.73 15 18	17	CUSTE	04/17/1944	A 3714		
LOUP RIVER, MIDDLE, SLOUGH, TRIB. TO									
MRS. THRESA SMEDRA, ROCKVILLE	PUMP	IRRIG.	.41 16 14	14	SHERM	09/30/1946	A 3971		
LOUP RIVER, NORTH									
HIATT AND ZIEGLER, BURWELL	PUMP	IRRIG.	1.40 28 21	17	LOUP	08/ 3/1929	A 2091		
ANDERSON BROTHERS IRRIGATION COMPANY, HASTINGS	PUMP	IRRIG.	3.93 7 15	9	HOWAR	04/ 5/1930	A 2131		
EVEY A. SMITH ESTATE, ET AL., ORD	PUMP	IRRIG.	2.25 9 19	14	VALLE	08/ 6/1930	A 2154		
PIERCE AND LEMMON, ORD	TAYLOR-ORD CANAL	IRRIG.	1.94 13 21	19	LOUP	08/ 8/1930	A 2155		
RAY W. STEWART, ET AL., ORD	PUMP	IRRIG.	.54 9 19	14	VALLE	08/11/1930	A 2158		
JOSEPH S. PAYNE, ST. PAUL	PUMP	IRRIG.	.47 16 15	10	HOWAR	11/26/1930	A 2178		
JOSEPH S. PAYNE, ST. PAUL	PUMP	IRRIG.	.36 15 15	10	HOWAR	11/26/1930	A 2178R		
RUTH BRUCE, ST. PAUL	PUMP	IRRIG.	.86 7 15	9	HOWAR	01/14/1931	A 2187		
R. K. COX, PURDUM	PUMPS	IRRIG.	4.87 9 24	25	BLAIN	02/25/1932	A 2255		
NEWTON IRRIGATION DISTRICT, ALMERIA	NEWTON CANAL	IRRIG.	3.52 35 23	21	BLAIN	03/18/1932	A 2263		
ALFRED COPSEY, ALMERIA	PUMP	P-335	2.05 32 23	20	LOUP	03/18/1932	A 2263R		
WM. A. VAN DIEST, BURWELL	PUMP	P-336	3.88 32 23	20	LOUP	03/18/1932	A 2263R		
C. C. HENNINGS, ALMERIA	PUMPS	P-337	2.53 4 22	20	LOUP	03/18/1932	A 2263R		
L. C. GOEHRING, ALMERIA	PUMP	P-338	2.70 4 22	20	LOUP	03/18/1932	A 2263R		
EARNEST ABBOTT, ALMERIA	PUMPS	P-339	2.40 14 22	20	LOUP	03/18/1932	A 2263R		
O. W. ANDERSON, ALMERIA	PUMP	P-340	2.20 24 22	20	LOUP	03/18/1932	A 2263R		

REPORT OF THE



WATER RIGHTS DATA  
CLAIMS AND APPLICATIONS BY STREAMS IN DIVISION NO. 2A

208

SOURCE APPROPRIATOR AND ADDRESS	CARRIER	USE TO WHICH APPLIED	PROVI. GRANT CFS	LOCATION			DATE OF PRIORITY	DOCKET/ APPLI. NUMBER	FOOT NOTE
				S	T	R COUNTY			
LOUP RIVER, NCRTH									
WILLIAM H. GOLDFISH, SCOTIA	PUMP	IRRIG.	.17	16	17	12 GREEL	09/26/1944	A 3769	
JAMES IWANSKI, ELYRIA	BURWELL-SUMTER CANAL	IRRIG.	.63	14	21	16 GARFI	10/ 4/1944	A 3772	
PENAS AND PENAS, BURWELL	PUMP NO. 1	IRRIG.	.34	19	21	16 GARFI	11/ 8/1944	A 3783	
W. J. CODK, NORTH LOUP	PUMP	IRRIG.	.55	30	18	12 GREEL	12/ 8/1944	A 3786	
EDMUND ZULKOSKI, ORD	BURWELL-SUMTER CANAL	IRRIG.	.31	14	21	16 GARFI	04/28/1945	A 3828	
STANLEY C. PENAS, BURWELL	BURWELL-SUMTER CANAL	IRRIG.	.30	14	21	16 GARFI	05/ 9/1945	A 3831	
LEROY C. NOLL, ORD	PUMP	IRRIG.	.66	9	19	14 VALLE	06/ 7/1945	A 3838	
ROSIE SICH, ORD	TAYLOR-ORD CANAL	IRRIG.	.30	13	21	19 LOUP	04/15/1946	A 3892	
LOUIS C. BROWN, ET AL., LINCOLN	PUMP	IRRIG.	.10	22	20	15 VALLE	05/10/1946	A 3906R	
NORTH LOUP RIVER PUBLIC POWER AND IRRIGATION DISTRICT, ORD	TAYLOR-ORD CANAL	IRRIG.	59.39	13	21	19 LOUP	10/11/1946	A 3980A	
NORTH LOUP RIVER PUBLIC POWER AND IRRIGATION DISTRICT, ORD	TAYLOR-ORD CANAL	A-2312	178.84	13	21	19 LOUP	10/11/1946	A 3980A	G
NORTH LOUP RIVER PUBLIC POWER AND IRRIGATION DISTRICT, ORD	BURWELL-SUMTER CANAL	IRRIG.	42.32	14	21	16 GARFI	10/11/1946	A 3980B	
NORTH LOUP RIVER PUBLIC POWER AND IRRIGATION DISTRICT, ORD	BURWELL-SUMTER CANAL	A-2312	81.98	14	21	16 GARFI	10/11/1946	A 3980B	G
NORTH LOUP RIVER PUBLIC POWER AND IRRIGATION DISTRICT, ORD	ORD-NORTH LOUP CANAL	IRRIG.	24.61	22	19	14 VALLE	10/11/1946	A 3980C	
NORTH LOUP RIVER PUBLIC POWER AND IRRIGATION DISTRICT, ORD	ORD-NORTH LOUP CANAL	A-2312	81.32	22	19	14 VALLE	10/11/1946	A 3980C	G
DONALD L. WAGNER, ORD	PUMP	P-386	.93	27	19	13 VALLE	10/11/1946	A3980CR	
RUTAR AND KREPEL, ORD	PUMP	A-2312	.59	2	18	13 VALLE	10/11/1946	A3980CR	
RUTAR AND KREPEL, ORD	PUMP	A-2312	1.40	2	18	13 VALLE	10/11/1946	A3980CR	I
NORTH LOUP RIVER PUBLIC POWER AND IRRIGATION DISTRICT, ORD	TAYLOR-ORD CANAL	A-3215A	4.94	13	21	19 LOUP	10/11/1946	A 3932A	C
NORTH LOUP RIVER PUBLIC POWER AND IRRIGATION DISTRICT, ORD	BURWELL-SUMTER CANAL	A-3215B	7.42	14	21	16 LOUP	10/11/1946	A 3982B	C
NORTH LOUP RIVER PUBLIC POWER AND IRRIGATION DISTRICT, ORD	ORD-NORTH LOUP CANAL	A-3215C	2.90	22	19	14 VALLE	10/11/1946	A 3982C	C
JOHN T. BURTON, SCOTIA	PUMP	IRRIG.	.41	9	17	12 GREEL	01/ 9/1947	A 4020	
WELLS AND WELLS, COTESFIELD	PUMP	IRRIG.	.83	20	16	11 HOWAR	04/ 4/1947	A 4061	
GUY D. SMITH, BREWSTER	PUMPS	IRRIG.	1.18	10	23	23 BLAIN	07/ 1/1947	A 4084	
RICHARD HULINSKY, BURWELL	PUMP	IRRIG.	.40	21	21	16 GARFI	10/25/1947	A 4137	
RAY H. KNAPP, ORD	ORD-NORTH LOUP CANAL	IRRIG.	.22	22	19	14 VALLE	03/12/1948	A 4231	
ANTON JURZENSKI, ST. PAUL	PUMP	IRRIG.	.73	16	15	10 HOWAR	06/ 5/1948	A 4279	
RICHARD HULINSKY, BURWELL	PUMP	IRRIG.	.03	21	21	16 GARFI	07/10/1948	A 4303	

REPORT OF THE



WATER RIGHTS DATA  
CLAIMS AND APPLICATIONS BY STREAMS IN DIVISION NO. 2A

SOURCE APPROPRIATOR AND ADDRESS	CARRIER	USE TO WHICH APPLIED	PROVI. GRANT CFS	LOCATION			DATE OF PRIORITY	DOCKET/ APPLI. NUMBER	FOOT NOTE
				S	T	R COUNTY			
LOUP RIVER, NORTH									
THEODORE GOOS, TAYLOR	TAYLOR-ORD CANAL	IRRIG.	.42	13	21	19 LOUP	08/ 1/1955	A 7854	
RALPH SPILINEK, ELBA	PUMP	IRRIG.	.60	11	15	11 HOWAR	08/12/1955	A 7901	
RICHARD SPILINEK, ELBA	PUMP	IRRIG.	.92	13	15	11 HOWAR	08/12/1955	A 7902	
PAUL A. OTTENS, BURWELL	PUMP	IRRIG.	.14	15	21	16 GARFI	08/18/1955	A 7954	
DEON E. WUNDERLICH, ROCA	PUMP	IRRIG.	1.24	13	15	10 HOWAR	01/11/1956	A 8309	
ROLAND SPILINEK, ELBA	PUMP	IRRIG.	.83	10	15	11 HOWAR	05/ 4/1956	A 8537	
MRS. CARROLL E. BOHY, TAYLOR	PUMP	IRRIG.	P-388	20	21	18 LOUP	05/ 5/1956	A 8544R	
MARY LOUISE FERGUSON, ORD	KREBS CANAL	A-2520	1.69	27	17	12 VALLE	05/22/1956	A 8576	C
CITY OF ORD, ORD	CITY SUPPLY CANAL	A-2349	1.25	22	19	14 VALLE	05/22/1956	A 8578	C
KLEIN AND WELLS, COTESFIELD	PUMP	IRRIG.	.32	17	16	11 HOWAR	06/ 4/1956	A 8600	
TRACY HERBIG, ELBA	PUMP	IRRIG.	2.13	17	15	10 HOWAR	07/19/1956	A 8917	
GORDON EVANS, GRAND ISLAND	PUMP	IRRIG.	7.34	11	15	11 HOWAR	02/20/1957	A 9232	
WILSON AND WILSON, BURWELL	PUMP	IRRIG.	.56	29	21	15 GARFI	03/11/1957	A 9322	
ROBERT J. KOKES, NORTH LOUP	PUMP	IRRIG.	1.19	12	18	13 VALLE	04/ 1/1957	A 9423	
LOUP RIVER PUBLIC POWER DIST., COLUMBUS	DANE RESERVOIR	STORAGE	13	21	19	19 LOUP	05/29/1958	A 9624	*
LOUP RIVER PUBLIC POWER DIST., COLUMBUS	ADOLPH MEYER LAKE	STORAGE	13	21	19	19 LOUP	05/29/1958	A 9625	*
EDMUND ZULKOSKI, ORD	BURWELL-SUMTER CANAL	IRRIG.	.29	14	21	16 GARFI	04/ 4/1960	A 9809	
MARY SUMOVICH, OMAHA	PUMP	IRRIG.	2.11	3	15	11 HOWAR	07/19/1961	A 9956	
WALTER L. POSS, SCOTIA	PUMP	IRRIG.	.12	9	17	12 GREEE	07/19/1961	A 9957	
DARWIN D. POSS, ELBA	PUMP	IRRIG.	18	15	10	10 HOWAR	01/ 4/1963	A 10135	*
WILLIAM WEBER, JR., BURWELL	TAYLOR-ORD CANAL	IRRIG.	.49	13	21	19 LOUP	05/31/1963	A 10199	
GLEN MORROW, SCOTIA	ORD-NORTH LOUP CANAL	IRRIG.	1.24	22	19	14 VALLE	06/26/1963	A 10209	
LEO L. LONG, ORD	PUMP	IRRIG.	.55	22	19	14 VALLE	07/ 8/1963	A 10213	
BARBARA OSENTOWSKI, ORD	PUMP	IRRIG.	.31	36	19	13 VALLE	07/25/1963	A 10222	
PAUL ARTERBURN, ST. PAUL	PUMP	A-4628	1.67	15	15	10 HOWAR	08/13/1963	A 10234	C
LED M. NELSON, ST. PAUL	PUMP	A-4890	.83	23	15	10 HOWAR	09/13/1963	A 10242	C
DONALD L. JACOBSON, ST. PAUL	PUMP	A-5198	.55	23	15	10 HOWAR	09/23/1963	A 10246	C
DONALD L. JACOBSON, ST. PAUL	PUMP	A-6280	.61	23	15	10 HOWAR	09/23/1963	A 10246	C
ANTON JURZENSKI, ST. PAUL	PUMP	A-4279	.67	16	15	10 HOWAR	09/23/1963	A 10247	C
LAWRENCE G. ROY, SCOTIA	PUMP	IRRIG.	32	18	12	12 GREEE	04/23/1964	A 10354	*
CITY OF ORD, ORD	TAYLOR-ORD CANAL	RESORT	2.0	13	21	19 LOUP	05/15/1964	A 10371	
WILBER FUSS, COTESFIELD	PUMP	IRRIG.	.61	16	17	12 GREEE	07/ 8/1964	A 10391	
MYRTLE KRIEWALD, NORTH LOUP	PUMP	IRRIG.	30	18	12	12 GREEE	06/ 5/1964	A 10379	*
DR. MERRILL R. PENNEY, HASTINGS	PUMP	IRRIG.	2.09	22	17	12 GREEE	08/ 6/1964	A 10420	
HENRY S. KUSEK, BURWELL	BURWELL-SUMTER CANAL	IRRIG.	.53	14	21	16 GARFI	09/11/1964	A 10443	
WILLIAM STRONG, ALMERIA	PUMP	IRRIG.	.82	4	21	19 LOUP	11/ 4/1964	A 10463	
CARL C. RASMUSSEN, NORTH LOUP	ORD-NORTH LOUP CANAL	IRRIG.	1.06	22	19	14 VALLE	03/26/1965	A 10583	

LOUP RIVER, NORTH									
HUEBNER CORPORATION, NORTH LOUP	ORD-NORTH LOUP CANAL	IRRIG.	1.10	22	19	14	VALLE	03/26/1965	A 10584
JOSEPH S. PAYNE, ST. PAUL	PUMP	IRRIG.		16	15	10	HOWAR	01/20/1966	A 10755 *
DDONALD L. JACOBSEN, ST. PAUL	PUMP	IRRIG.	.86	23	15	10	HOWAR	03/15/1966	A 10800
GLASS AND GLASS, HASTINGS	PUMP	IRRIG.		13	15	10	HOWAR	03/23/1966	A 10809 *
NELS JENSEN, NORTH LOUP	ORD-NORTH LOUP CANAL	IRRIG.	.33	22	19	14	VALLE	05/ 5/1966	A 10842
WILLIAM HOWARD COOK, NORTH LOUP	PUMP	IRRIG.	.94	24	18	13	VALLE	06/15/1966	A 10867
HARLEY RICHARD HANSON, OCONTO	PUMP	IRRIG.	.76	22	17	12	GREEL	07/20/1966	A 10897
ABBOTT AND SPRADIN, COZAD	PUMP	IRRIG.	1.53	8	24	25	BLAIN	03/ 8/1967	A 11065
ABBOTT AND SPRADIN, COZAD	PUMP	IRRIG.		9	24	25	BLAIN	03/ 8/1967	A 11065
ARTHUR F. HOLT, COTESFIELD	PUMP	IRRIG.	1.19	27	17	12	GREEL	04/ 6/1967	A 11094
DONALD L. WAGNER, ORD	PUMP	IRRIG.	.47	27	19	13	VALLE	07/27/1967	A 11212
ARTHUR A. KLEIN, NORTH HOLLYWOOD, CALIF.	PUMP	IRRIG.	1.74	32	18	12	GREEL	10/ 5/1967	A 11260
HILMER E. WALLIN, TAYLOR	TAYLOR-ORD CANAL	IRRIG.	.11	13	21	19	LOUP	03/21/1968	A 11379
RALPH L. HOODSON, SARGENT	PUMP	IRRIG.	1.80	13	21	19	LOUP	06/13/1968	A 11447
KENNETH L. RASMUSSEN, NORTH LOUP	PUMP	IRRIG.		1	18	13	VALLE	07/ 8/1968	A 11469 *
ED R. OSENTOWSKI, NORTH LOUP	PUMP	IRRIG.	1.80	36	19	13	VALLE	07/ 8/1968	A 11470
MURRAY E. MARKLEY, ORD	PUMP	IRRIG.		32	18	12	GREEL	10/24/1968	A 11578 *
CIRCLE 'A' RANCHING COMPANY, BURWELL	PUMP	IRRIG.	.75	29	21	17	LOUP	02/ 3/1969	A 11633
CIRCLE 'A' RANCHING COMPANY, BURWELL	PUMP	IRRIG.	.41	29	21	17	LOUP	02/ 3/1969	A 11634
JIM SPILINEK, ORD	TAYLOR-ORD CANAL	IRRIG.	.16	13	21	19	LOUP	02/18/1969	A 11648
JOE C. JENSEN, COTESFIELD	PUMP	IRRIG.		1	16	12	HOWAR	03/18/1969	A 11673 *
CITY OF ORD, ORD	TAYLOR-ORD CANAL	IRRIG.	.49	13	21	19	LOUP	05/19/1969	A 11706
VERNON GRABOWSKI, BURWELL	BURWELL-SUMTER CANAL	IRRIG.	.57	13	21	16	GARFI	01/29/1970	A 11856
RICHARD HULINSKY, ARCADIA	PUMP	IRRIG.	.56	21	21	16	GARFI	03/ 3/1970	A 11883
DAVID SHOEMAKER, NORTH LOUP	BURWELL-SUMTER CANAL	IRRIG.	1.03	14	21	16	GARFI	03/30/1970	A 11907
WAYNE C. LAKIN, BURWELL	PUMP	IRRIG.	.58	14	21	14	GARFI	05/13/1970	A 11939
RICHARD L. BURNHAM, BURWELL	BURWELL-SUMTER CANAL	IRRIG.	.22	14	21	16	GARFI	07/21/1970	A 12017
JOHN R. MCFADDEN, TAYLOR	PUMP	IRRIG.	4.56	18	21	18	LOUP	04/12/1971	A 12221
JOHN R. MCFADDEN, TAYLOR	PUMP	IRRIG.		13	21	19	LOUP	04/12/1971	A 12221
MRS. NEOLA SHOEMAKER, NORTH LOUP	PUMP	IRRIG.	.39	26	19	13	VALLE	05/18/1971	A 12264
ADRIAN A. KUSEK, BURWELL	BURWELL-SUMTER CANAL	IRRIG.	1.50	14	21	16	VALLE	08/17/1971	A 12355
CIRCLE 'A' RANCHING COMPANY, SEWARD	PUMP	IRRIG.	3.36	25	21	18	LOUP	10/14/1971	A 12397
MRS. NEOLA SHOEMAKER, NORTH LOUP	PUMP	IRRIG.	1.39	26	19	13	VALLE	07/05/1972	A 12675
HARLEY RICHARD HANSON, OCONTO	PUMP	IRRIG.	1.71	22	17	12	GREEL	10/16/1972	A 12753
BRITTON J. PETERS, SARGENT	PUMP	IRRIG.	.47	29	21	17	LOUP	12/06/1973	A 12964
DAVID B. ENDER, ET AL., COTESFIELD	PUMP	IRRIG.		18	16	11	HOWAR	09/12/1974	A 13200 *
POSS AND POSS, ELBA	PUMP	IRRIG.		18	15	10	HOWAR	01/10/1975	A 13353
NORTH LOUP RIVER PUBLIC POWER AND IRRIGATION DISTRICT, ORD	BURWELL-SUMTER CANAL	IRRIG.	.67	14	21	16	GARFI	02/13/1975	A 13402
NEBRASKA CONFERENCE OF THE UNITED CHURCH OF CHRIST, LINCOLN	PUMP	IRRIG.		19	21	15	GARFI	03/06/1975	A 13461 *
NORTH LOUP RIVER PUBLIC POWER AND IRRIGATION DISTRICT, ORD	BURWELL-SUMTER CANAL	IRRIG.	.91	14	21	16	GARFI	03/17/1975	A 13474
NORTH LOUP RIVER PUBLIC POWER AND IRRIGATION DISTRICT, ORD	TAYLOR-ORD CANAL	IRRIG.	.40	13	21	19	LOUP	03/17/1975	A 13475



WATER RIGHTS DATA  
CLAIMS AND APPLICATIONS BY STREAMS IN DIVISION NO. 2A

212

SOURCE APPROPRIATOR AND ADDRESS	CARRIER	USE TO WHICH APPLIED	PROVI. GRANT CFS	LOCATION			DATE OF PRIORITY	DOCKET/ APPLI. NUMBER	FOOT NOTE
				S	T	R COUNTY			
LOUP RIVER, NORTH									
LUTHER FERGUSON, TAYLOR KEEP AND KEEP, SCOTIA	PUMP	IRRIG.	.76	22	21	18 LOUP	07/21/1975	A 13660	
	PUMP	IRRIG.		1	16	12 HOWAR	10/10/1975	A 13828	*
DAVID B. ENDER, ET AL., COTESFIELD	PUMP	IRRIG.		20	16	11 HOWAR	02/27/1976	A 14062	*
NORTH LOUP RIVER PUBLIC POWER AND IRRIGATION DISTRICT, ORD	ORD-NORTH LOUP CANAL	IRRIG.	.68	22	19	14 VALLE	03/24/1976	A 14120	
KRAMER LAND COMPANY, VALENTINE	PUMP	IRRIG.	2.12	13	28	35 CHERR	04/05/1976	A 14148	
FLOYD E. WILSON, ELBA	PUMP	IRRIG.		34	16	11 HOWAR	05/14/1976	A 14225	*
WESLEY HEERTEN, BURWELL	PUMP	IRRIG.		10	20	15 VALLE	06/21/1976	A 14277	*
PLATTE VALLEY CATTLE COMPANY, GRAND ISLAND	PUMPS	IRRIG.	34.99	24	24	25 BLAIN	06/22/1976	A 14280	
PLATTE VALLEY CATTLE COMPANY, GRAND ISLAND	PUMP	IRRIG.	15.60	30	24	23 BLAIN	06/22/1976	A 14281	
J. DEAN HERSH, DUNNING	PUMP	IRRIG.	1.26	34	24	24 BLAIN	07/15/1976	A 14325	
MARDEN MALMSTEN, BURWELL	PUMP	IRRIG.		10	21	16 GARFI	10/28/1976	A 14528	*
ZOLA SCHUDEL, ORD	PUMP	IRRIG.		24	18	13 VALLE	11/05/1976	A 14539	*
NORTH LOUP RIVER PUBLIC POWER & IRRIG. DIST., ORD	BURWELL-SUMTER CANAL	IRRIG.		14	21	16 VALLE	10/22/1976	A 14566	*
JACOBSEN & JACOBSEN, SCOTIA	PUMP	IRRIG.		35	17	12 GREEL	01/13/1977	A 14639	*
NORTH LOUP RIVER PUBLIC POWER & IRRIG. DIST., ORD	ORD-NORTH LOUP CANAL	IRRIG.		22	19	14 VALLE	02/18/1977	A 14741	*
NORTH LOUP RIVER PUBLIC POWER & IRRIG. DIST., ORD	BURWELL-SUMTER CANAL	IRRIG.		14	21	16 VALLE	03/07/1977	A 14777	*
NORTH LOUP RIVER PUBLIC POWER & IRRIG. DIST., ORD	BURWELL-SUMTER CANAL	IRRIG.		14	21	16 VALLE	03/07/1977	A 14778	*
NORTH LOUP RIVER PUBLIC POWER & IRRIG. DIST., ORD	ORD-NORTH LOUP CANAL	IRRIG.		22	19	14 VALLE	03/16/1977	A 14814	*
LESTER WELLS, COTESFIELD	PUMP	IRRIG.		20	16	11 HOWAR	03/31/1977	A 14871	*
HARRY C. COBLE, MULLEN	PUMP	IRRIG.		15	28	35 CHERR	05/24/1977	A 14952	*
HARRY C. COBLE, MULLEN	PUMP	IRRIG.		11	28	34 CHERR	05/24/1977	A 14953	*
HARRY C. COBLE, MULLEN	PUMP	IRRIG.		12	28	34 CHERR	05/24/1977	A 14954	*
NORTH LOUP RIVER PUBLIC POWER & IRRIG. DISTRICT, ORD	ORD-NORTH LOUP CANAL	IRRIG.		22	19	14 VALLE	07/13/1977	A 15031	*
TWIN LOUPS RECLAMATION DISTRICT, ST. PAUL	KENT, MIRDAN, GERANIUM, SCOTIA, ELBA, & FULL ERTON & DAVIS CR.	IRRIG.		27	21	17 LOUP	08/24/1977	A 15088	*
TWIN LOUPS RECLAMATION DISTRICT, ST. PAUL	DAVIS CREEK RESERVOIR	STORAGE		30	17	12 GREEL	08/24/1977	A 15090	*

REPORT OF THE



WATER RIGHTS DATA  
CLAIMS AND APPLICATIONS BY STREAMS IN DIVISION NO. 2A

SOURCE APPROPRIATOR AND ADDRESS	CARRIER	USE TO WHICH APPLIED	PROVI. GRANT CFS	LOCATION			DATE OF PRIORITY	DOCKET/ APPLI. NUMBER	FOOT NOTE	
				S	T	R COUNTY				
LOUP RIVER, SOUTH										
ELGIN M. CHESLEY, CALLAWAY	PUMP	IRRIG.	.55	19	16	23	CUSTE	02/14/1951	A 4798	
FRANCIS PANDORF, CALLAWAY	PUMP	IRRIG.	.90	13	16	24	CUSTE	07/25/1952	A 4997	
FRANCIS PANDORF, CALLAWAY	PUMP	IRRIG.	3.48	12	16	24	CUSTE	07/25/1952	A 4998	
ROBERT L. MCDOWELL, ARNOLD	PUMP	IRRIG.	.37	18	17	25	CUSTE	10/ 3/1952	A 5039	
JDE C. MCCLURE, ARNOLD	PUMP	IRRIG.	2.39	26	17	25	CUSTE	10/ 9/1952	A 5042	
SIDNEY B. WHALEY, CALLAWAY	PUMP	IRRIG.	.96	20	16	23	CUSTE	10/14/1952	A 5043	
R. G. BROWN, SARGENT	PUMP	IRRIG.	.91	31	17	24	CUSTE	10/28/1952	A 5051	
FRED POSTON, GROVER, COLORADO	PUMP	IRRIG.	1.54	19	16	23	CUSTE	11/ 3/1952	A 5064	
CRIST ESTERGARD, CALLAWAY	PUMP	IRRIG.	.70	22	15	22	CUSTE	12/30/1952	A 5120	
SIDNEY B. WHALEY, CALLAWAY	PUMP	IRRIG.	1.05	29	16	23	CUSTE	01/ 5/1953	A 5123	
ALBERT NELSON, CALLAWAY	PUMP	IRRIG.	.99	29	16	23	CUSTE	01/ 6/1953	A 5125	
ELGIN M. CHESLEY, CALLAWAY	PUMP	IRRIG.	.36	19	16	23	CUSTE	01/ 6/1953	A 5126	
CRIST ESTERGARD, CALLAWAY	PUMP	IRRIG.	.70	23	15	22	CUSTE	01/21/1953	A 5135	
ELMER H. HARNAGEL, MILLER	PUMP	IRRIG.	2.09	3	12	18	BUFFA	02/ 6/1953	A 5148	
FRANCIS PANDORF, CALLAWAY	PUMP	IRRIG.	1.13	12	16	24	CUSTE	02/21/1953	A 5177	
MRS. SADIE J. WISE, CALLAWAY	PUMP	IRRIG.	.51	17	15	22	CUSTE	03/ 4/1953	A 5200	
BERT FOCHTMAN, ARNOLD	PUMP	IRRIG.	1.43	14	15	22	CUSTE	03/26/1953	A 5219	
R. G. BROWN, SARGENT	PUMP	IRRIG.	1.46	30	17	24	CUSTE	03/27/1953	A 5223	
CORA V. GLENDY, BROKEN BOW	PUMP	IRRIG.	.24	11	14	21	CUSTE	05/ 2/1953	A 5306	
JOHN G. REINHARD, CALLAWAY	PUMPS	IRRIG.	.46	34	16	23	CUSTE	05/ 8/1953	A 5311	
JOHN G. REINHARD, CALLAWAY	PUMPS	IRRIG.			3	15	23	CUSTE	05/ 8/1953	A 5311
GLENN E. THOMAS, EDDYVILLE	PUMP	IRRIG.	1.79	34	14	20	CUSTE	06/ 1/1953	A 5338	
MARYLOUISE DUDDLEY, STAPLETON	PUMPS	IRRIG.	1.51	33	18	27	LOGAN	07/ 8/1953	A 5377	
MRS. O'DELLA ANN PETERSON, OMAHA	PUMPS	IRRIG.	1.38	19	18	26	LOGAN	07/ 8/1953	A 5378	
WILLIAM P. WINTER, JR., LOUP CITY	PUMPS	IRRIG.	.84	4	12	18	BUFFA	07/21/1953	A 5400	
MRS. O'DELLA ANN PETERSON, OMAHA	PUMP	IRRIG.	1.09	34	18	27	LOGAN	07/27/1953	A 5419	
AUDREY HART WINKLER, LAS CRUCES, N. MEX.	PUMP	IRRIG.	.31	35	12	16	BUFFA	08/24/1953	A 5496	
ALFRED E. BAUER, PLEASANTON	PUMP	IRRIG.	.42	12	12	18	BUFFA	08/28/1953	A 5515	
W. B. HAGLER, ARNOLD	PUMP	IRRIG.	2.24	26	17	25	CUSTE	09/25/1953	A 5602	
RANDALL R. PEARSON, PLEASANTON	PUMP	IRRIG.	1.18	4	11	16	BUFFA	10/ 5/1953	A 5625	
NATIONAL BANK OF COMMERCE TRUST AND SAVINGS ASS., TRUSTEE, LINCOLN	PUMPS	IRRIG.	3.27	26	12	17	BUFFA	10/30/1953	A 5688	
BESSIE SHULTZ RAVENNA	PUMP	IRRIG.	.10	9	12	14	BUFFA	11/23/1953	A 5747	
WARREN H. FELT, MASON CITY	PUMPS	IRRIG.	2.69	25	13	19	CUSTE	11/25/1953	A 5752	
KRAMER AND KRAMER, STAPLETON	PUMPS	IRRIG.	.73	21	18	26	LOGAN	12/ 2/1953	A 5765	
MRS. MAGGIE LYONS, ONALASKA, WASHINGTON	PUMP	IRRIG.	.54	29	16	23	CUSTE	12/10/1953	A 5786	
LILLIAN E. PAYTON, CALLAWAY	PUMP	IRRIG.	1.08	2	15	23	CUSTE	12/24/1953	A 5816	

## LOUP RIVER, SOUTH

MARSHALL J. WOODWARD, CALLAWAY	PUMP	IRRIG.	.67	3	16	24	CUSTE	02/ 8/1954	A	5942
KOUBEK AND KOUBEK, ARNOLD	PUMP	IRRIG.	1.28	21	17	25	CUSTE	03/26/1954	A	6094
FORREST C. BRDWN ESTATE, ARNOLD	PUMP	IRRIG.	1.42	31	17	24	CUSTE	03/26/1954	A	6095
LED C. HORN, EDDYVILLE	PUMP	IRRIG.	.79	1	13	20	CUSTE	03/30/1954	A	6155
CARRIE ONDRAK, RAVENNA	PUMP	IRRIG.	.81	9	12	14	BUFFA	04/14/1954	A	6180
THERESA GSCHWIND, CALLAWAY	PUMP	IRRIG.	1.84	33	16	23	CUSTE	04/14/1954	A	6182
ROY FERGUSON, BROKEN BOW	PUMP	IRRIG.	1.46	2	13	20	CUSTE	05/12/1954	A	6288
MRS. BLANCHE MAUPIN, BROKEN BOW	PUMP	IRRIG.	.96	27	14	20	CUSTE	05/12/1954	A	6289
MRS. BLANCHE MAUPIN, BROKEN BOW	PUMP	IRRIG.	.38	34	14	20	CUSTE	05/12/1954	A	6290
TOBE DE LOSH, ARNOLD	PUMP	IRRIG.	.90	20	17	25	CUSTE	06/ 4/1954	A	6356
MRS. INGEBORG CARMAN, AMHERST	PUMP	IRRIG.	.42	17	12	17	BUFFA	06/ 7/1954	A	6359
MRS. ALMA R. LICHTENBERGER, CALLAWAY	PUMP	IRRIG.	1.61	6	15	22	CUSTE	06/18/1954	A	6368
R. L. MCDOWELL, ARNOLD	PUMP	IRRIG.	1.72	18	17	25	CUSTE	07/ 7/1954	A	6412
L. O. GLENDY, OCONTO	PUMP	IRRIG.	2.75	14	14	21	CUSTE	07/21/1954	A	6482
GLEN L. BATEMAN, KEARNEY	PUMP	IRRIG.	.23	32	12	15	BUFFA	07/29/1954	A	6508
PHILIP TIERNEY, BROKEN BOW	PUMP	IRRIG.	.58	15	14	21	CUSTE	07/30/1954	A	6526
ED KUNKEL, GANDY	PUMP	IRRIG.	.43	28	18	26	LOGAN	07/30/1954	A	6529
EVELYN E. LARSEN, CAIRO	PUMP	IRRIG.	.96	34	13	12	HOWAR	09/11/1954	A	6685
IVAN H. FINKE, RAVENNA	PUMP	IRRIG.	.86	20	12	14	BUFFA	09/13/1954	A	6687
MAGGIE (CHITTENDEN) ROMANS, NORTH PLATTE	PUMP	IRRIG.	1.65	35	18	26	LOGAN	09/29/1954	A	6740
RAY CANTRELL, CALLAWAY	PUMP	IRRIG.	.65	29	16	23	CUSTE	01/27/1955	A	7046
MINNIE B. BLOWERS, ARNOLD	PUMP	IRRIG.	1.13	9	16	24	CUSTE	03/28/1955	A	7284
LED C. HORN, EDDYVILLE	PUMPS	IRRIG.	.49	34	14	20	CUSTE	03/28/1955	A	7285
J. H. GRAMMER, PLEASANTON	PUMP	IRRIG.	.39	29	12	15	BUFFA	04/12/1955	A	7302
LESLIE W. HORN, OCONTO	PUMP	IRRIG.	3.31	32	15	21	CUSTE	04/23/1955	A	7326
MRS. PHYLLIS C. HERVERT, RAVENNA AND MRS. ELDINE C. CELMER, PUYALLUP, WASHINGTON	PUMP	IRRIG.	.10	2	12	14	BUFFA	04/27/1955	A	7414
SAMUEL RODE ESTATE, MILLER	PUMP	IRRIG.	.52	4	12	18	BUFFA	05/ 2/1955	A	7428
LOWELL W. WATKINS, ARNOLD	PUMP	IRRIG.	1.49	2	17	26	LOGAN	05/23/1955	A	7504
RIESSLAND BROTHERS, AMHERST	PUMP	IRRIG.	.93	27	12	17	BUFFA	07/20/1955	A	7788
PATSY M. KILMER, ARNOLD	PUMP	IRRIG.	1.45	1	17	26	LOGAN	07/27/1955	A	7801
E. A. LOWE, CALLAWAY	PUMP	IRRIG.	.33	34	16	23	CUSTE	08/ 1/1955	A	7850
FLDRENCE VONDERLAGE, ARNOLD	PUMP	IRRIG.	1.38	35	18	26	LOGAN	08/ 5/1955	A	7871
H. M. DAVENPORT, CALLAWAY	PUMP	IRRIG.	2.62	11	16	24	CUSTE	08/11/1955	A	7896
EMIL BETKE, RAVENNA	PUMP	IRRIG.	.23	30	12	14	BUFFA	02/ 3/1956	A	8344
CHARRON AND SIELOFF, RAVENNA	PUMP	IRRIG.	.81	1	12	14	BUFFA	03/ 3/1956	A	8390
PHILIP TIERNEY, BROKEN BOW	PUMP	IRRIG.	2.25	10	14	21	CUSTE	03/19/1956	A	8436
MERVIN R. EIGHMY, LINCOLN	PUMP	IRRIG.	.59	18	14	20	CUSTE	05/28/1956	A	8589
ALMA L. BROWN, GANDY	PUMP	IRRIG.	.69	24	18	27	LOGAN	07/ 6/1956	A	8662
W. C. WOOD AND COMPANY, SUMNER	PUMPS	IRRIG.	1.83	1	13	20	CUSTE	08/17/1956	A	8753
W. C. WOOD AND COMPANY, SUMNER	PUMPS	IRRIG.		7	13	19	CUSTE	08/17/1956	A	8753
EVERETT E. SHRADER, RAVENNA	PUMP	IRRIG.	1.37	9	12	14	BUFFA	11/ 9/1956	A	8961
DEANE HADWIGER, ET AL., PLEASANTON	PUMP	IRRIG.	1.63	30	12	15	BUFFA	01/14/1957	A	9098
MRS. INGEBORG CARMAN, AMHERST	PUMP	IRRIG.	.34	17	12	17	BUFFA	01/21/1957	A	9120

NO. 2

WATER RIGHTS DATA  
CLAIMS AND APPLICATIONS BY STREAMS IN DIVISION NO. 2A

SOURCE APPROPRIATOR AND ADDRESS	CARRIER	USE TO WHICH APPLIED	PROVI. GRANT CFS	LOCATION			DATE OF PRIORITY	DOCKET/ APPLI. NUMBER	FOOT NOTE
				S	T	R COUNTY			
LOUP RIVER, SOUTH									
GLEN C. MUSIL, RAVENNA	PUMP	IRRIG.	1.21	17	12	14	BUFFA	02/14/1957	A 9200
GLEN JANITSCHKE, PLEASANTON	PUMP	IRRIG.	.93	36	12	17	BUFFA	02/25/1957	A 9249
NEBRASKA GAME AND PARKS COMMISSION, LINCOLN	PUMP	IRRIG.	1.68	15	14	21	CUSTE	03/ 1/1957	A 9277
HOLKE AND YANDA, RAVENNA	PUMP	IRRIG.	1.91	20	12	14	BUFFA	03/19/1957	A 9370
BRUCE H. MUHLBACH, RAVENNA	PUMP	IRRIG.	.30	1	12	14	BUFFA	03/20/1957	A 9377
MRS. ESTHER E. LAMMERS, PLEASANTON	PUMP	IRRIG.	.89	31	12	16	BUFFA	08/23/1957	A 9556
FRANK L. NICKMAN, PLEASANTON	PUMP	IRRIG.	.47	3	11	16	BUFFA	05/ 2/1960	A 9819
FRALEY AND FRALEY, LINCOLN	PUMP	IRRIG.	1.65	28	18	26	LOGAN	07/27/1960	A 9846
EMIL BETKE, RAVENNA	PUMP	IRRIG.	.30	16	12	14	BUFFA	02/24/1961	A 9891
BOARD OF EDUCATIONAL LANDS AND FUNDS, LINCOLN	PUMP	IRRIG.	1.03	36	12	16	BUFFA	06/14/1963	A 10203
CHARLES D. TULLIS, GANDY	PUMP	IRRIG.	1.84	27	18	26	LOGAN	07/ 8/1963	A 10212
IDA HARNAGEL, MILLER	PUMP	IRRIG.	1.84	11	12	18	BUFFA	04/24/1964	A 10358
AXEL RASMUSSEN, PLEASANTON	PUMP	IRRIG.	1.63	36	12	16	BUFFA	07/24/1964	A 10399
ALFRED H. MARGRITZ, RAVENNA	PUMP	IRRIG.	.54	10	12	14	BUFFA	08/ 4/1964	A 10417
AUGUST J. JOHNSTON, CALLAWAY	PUMP	IRRIG.	.30	9	16	24	CUSTE	03/ 1/1965	A 10548
HAROLD WINFIELD GEORGE, DIXON	PUMPS	IRRIG.	.39	15	13	19	CUSTE	03/ 3/1965	A 10552
VERNON HICKENBOTTOM, CALLAWAY	PUMP	IRRIG.	2.19	15	15	22	CUSTE	05/14/1965	A 10628
RONALD E. WILSON, RAVENNA	PUMP	IRRIG.	.44	20	12	14	BUFFA	08/24/1965	A 10679
HARDERS AND HARDERS, WOOD RIVER	PUMP	IRRIG.	2.31	26	13	12	HOWAR	05/31/1966	A 10857
HARVEY D. ADAMSON, RAVENNA	PUMP	IRRIG.	.67	3	12	14	BUFFA	07/19/1966	A 10895
ADOLPH G. ZELLER, RAVENNA	PUMP	IRRIG.	.40	35	12	15	BUFFA	07/22/1966	A 10902
ALFRED BAUER, LITCHFIELD	PUMP	IRRIG.	.27	12	12	18	BUFFA	10/26/1966	A 10973
MRS. ALYCE KEMPTAR, CAIRO	PUMP	IRRIG.	4.97	1	12	13	BUFFA	04/17/1967	A 11103
MRS. ALYCE KEMPTAR, CAIRO	PUMP	IRRIG.		7	12	12	HALL	04/17/1967	A 11103
GERALD R. CAMPBELL, RAVENNA	PUMP	IRRIG.	3.26	9	12	13	BUFFA	05/31/1967	A 11156
HUBERT FOX, MILLER	PUMP	IRRIG.	1.99	11	12	18	BUFFA	07/24/1967	A 11209
HUBERT FOX, MILLER	PUMP	IRRIG.		12	12	18	BUFFA	07/24/1967	A 11209
MALCOLM C. FISHER, RAVENNA	PUMP	IRRIG.	.28	3	12	14	BUFFA	07/ 3/1968	A 11468
STANLEY DETERDING, ARNOLD	PUMP	IRRIG.	.87	12	17	26	LOGAN	01/21/1969	A 11621
E. K. LICHTENBERGER, CALLAWAY	PUMP	IRRIG.	1.21	1	15	23	CUSTE	08/25/1969	A 11783
STANLEY HELBERG, OCONTO	PUMP	IRRIG.	1.30	31	15	21	CUSTE	03/ 2/1970	A 11882
M. B. HORN, OCONTO	PUMP	IRRIG.	7.71	5	14	21	CUSTE	07/ 1/1970	A 11986
M. B. HORN, OCONTO	PUMP	IRRIG.		8	14	21	CUSTE	07/ 1/1970	A 11986
M. B. HORN, OCONTO	PUMP	IRRIG.		9	14	21	CUSTE	07/ 1/1970	A 11986
HAROLD W. CHARRON, RAVENNA	PUMP	IRRIG.	.71	6	12	13	BUFFA	07/ 8/1970	A 11994



WATER RIGHTS DATA  
CLAIMS AND APPLICATIONS BY STREAMS IN DIVISION NO. 2A

218

SOURCE APPROPRIATOR AND ADDRESS	CARRIER	USE TO WHICH APPLIED	PROVI. GRANT CFS	LOCATION			DATE OF PRIORITY	DOCKET/ APPLI. NUMBER	FOOT NOTE
				S	T	R COUNTY			
MIRA CREEK									
RONALD E. SHOEMAKER, NORTH LOUP	PUMP	IRRIG.	1.71	28	18	13 VALLE	04/ 7/1964	A 10344	
GREGG & GREGG, NORTH LOUP	PUMP	IRRIG.		28	18	13 VALLE	03/28/1978	A 15211	*
MIRA CREEK, NORTH BRANCH									
ELMER BREDTHAUER, ORD	BREDTHAUER RESERVOIR	STORAGE	385	AF	19	18 13 VALLE	02/12/1957	A 9181	
EDWIN F. LENZ, ORD	PUMP	IRRIG.	1.67	29	18	14 VALLE	03/18/1971	A 12188	
MIRA CREEK, SOUTH BRANCH									
DONALD L. WAGNER, ORD	PUMP	IRRIG.		6	17	13 VALLE	12/18/1967	A 11290	*
MIRA CREEK RESERVOIR									
CARL C. RASMUSSEN, NORTH LOUP	PUMP	STDR-ONLY		26	18	13 VALLE	03/ 8/1912	A 1239	
MOON CREEK									
HENRY J. WILSON, LOUP CITY	PUMP	IRRIG.	.23	2	15	15 SHERM	02/13/1954	A 5954	
MORRIS RESERVOIR									
E. O. MORRIS, ANSLEY	MORRIS CANAL	SUPP. I. & STOR-ONLY	A-3232	9	15	18 CUSTE	02/18/1941	A 3395	
MOSQUITO CREEK									
BAHENSKY AND BAHENSKY, ST. PAUL	PUMP NO. 2	IRRIG.	.66	17	14	10 HOWAR	03/26/1975	A 13500	
CLINTON R. BAHENSKY, ST. PAUL	PUMP	IRRIG.	.43	17	14	10 HOWAR	04/08/1975	A 13541	
MUD CREEK									
HAROLD FEIST, LESHARA	PUMP	IRRIG.	.43	20	16	9E SAUND	05/09/1955	A 7453	
E. T. MOELLERING, VALLEY	PUMP	IRRIG.	2.34	28	16	9E SAUND	03/07/1967	A 11062	
MUD CREEK, TRIB. TO									
KENNETH L. PEASE, RAVENNA	PEASE RESERVOIR NO. 1	STORAGE	47.3	AF	14	12 15 BUFFA	06/19/1967	A 11179	
MUD (BEAVER) CREEK									
FRANSSSEN AND FRANSSSEN, BOELUS	PUMP	IRRIG.	1.21	13	14	17 CUSTE	08/20/1926	A 1848	
MRS. VIDA BROWN, HAZARD AND	PUMPS	IRRIG.	.48	1	12	15 BUFFA	11/ 8/1926	A 1871	
CARL STARK, RAVENNA									
MRS. VIDA BROWN, HAZARD AND	PUMPS	IRRIG.	1.62	12	12	15 BUFFA	11/ 8/1926	A 1871	
CARL STARK, RAVENNA									
INES M. WILLOUGHBY, MASON CITY	PUMP	IRRIG.	1.10	34	15	17 CUSTE	02/ 8/1927	A 1896	
YANDA AND YANDA, RAVENNA	PUMPS	IRRIG.	.90	8	12	14 BUFFA	04/ 4/1927	A 1920	
STRUEMPLER AND JAESCHKE, MASON CITY	PUMP	IRRIG.	2.41	31	15	17 CUSTE	11/10/1928	A 2051	
CLINE E. MILLSAP, BROKEN BOW	PUMP	IRRIG.	.47	18	16	19 CUSTE	01/ 3/1929	A 2059	
MRS. EDITH BURNS, MASON CITY	PUMP	IRRIG.	.13	32	15	17 CUSTE	04/23/1929	A 2079	
MRS. AGNES M. CAPELLEN, HAZARD	PUMP	IRRIG.	.64	33	14	16 SHERM	05/31/1934	A 2391	
JOHN J. PERRY, SWEETWATER	PUMP	IRRIG.	.47	3	12	15 BUFFA	08/21/1936	A 2620	
VIDLET V. LUTHER, BROKEN BOW	PUMP	IRRIG.	.39	25	15	18 CUSTE	10/ 4/1937	A 2794	
RALPH E. SANDERS, LINCOLN	PUMP	IRRIG.	.51	1	13	16 SHERM	09/25/1939	A 2973	

REPORT OF THE

MUD (BEAVER) CREEK													
MELVIN R. WILLIAMS, NILES, MICHIGAN	PUMP	IRRIG.	.46	31	16	18	CUSTE	11/10/1939	A	3015			
CHARLEY A. NELSON, LITCHFIELD	PUMP	IRRIG.	.23	11	14	17	CUSTE	03/ 1/1940	A	3100			
ARTHUR E. MADSEN, LITCHFIELD	PUMP	IRRIG.	.53	28	14	16	SHERM	03/12/1940	A	3115			
PEARL L. MORTENSEN, RAVENNA	PUMP	IRRIG.	.21	34	13	15	SHERM	03/15/1940	A	3119			
MRS. EMMA FISHER TRUST, RAVENNA	PUMP	IRRIG.	.67	34	13	15	SHERM	04/ 1/1940	A	3128			
W. C. CHAMBERLIN, MASON CITY	PUMP	IRRIG.	.52	32	15	17	CUSTE	07/15/1940	A	3200			
LOUIS E. YANDA, RAVENNA	PUMPS	IRRIG.	1.02	7	12	14	BUFFA	07/18/1940	A	3205			
LOUIS E. YANDA, RAVENNA	PUMPS	IRRIG.		12	12	15	BUFFA	07/18/1940	A	3205			
V. C. TALBOT, BROKEN BOW	PUMP NO. 2	IRRIG.	.18	17	16	19	CUSTE	07/24/1940	A	3210			
LOUIS BERANEK, RAVENNA	PUMP	IRRIG.	.05	8	12	14	BUFFA	07/24/1940	A	3213			
CHARLES V. W. CHRAMOSTA, RAVENNA	PUMP	IRRIG.	.85	12	12	15	BUFFA	08/10/1940	A	3229			
CLYDE MCFADDEN, LITCHFIELD	PUMP	IRRIG.	.44	12	13	16	SHERM	01/15/1941	A	3369			
MRS. IRENE CHURCH, WHEATRIDGE, COLORADO	PUMP	IRRIG.	.22	27	13	15	SHERM	01/18/1941	A	3370			
PAUL E. CHIPPS ESTATE, LOUP CITY	PUMP	IRRIG.	.49	2	14	17	CUSTE	02/ 3/1941	A	3381			
EDW. KRICHAU, RAVENNA	PUMP	IRRIG.	.37	7	12	14	BUFFA	02/16/1942	A	3552			
ELMER H. KOHLS, LITCHFIELD	PUMP	IRRIG.	.13	1	13	16	SHERM	07/16/1943	A	3625			
E. DUANE REYNOLDS, TAYLOR	PUMP	IRRIG.	.23	35	14	16	SHERM	01/31/1944	A	3677			
JOHN FRYE ESTATE, SWEETWATER	PUMP	IRRIG.	.54	2	12	15	BUFFA	03/ 8/1944	A	3696			
JAMES O. ALVERSON, HAZARD	PUMP	IRRIG.	.15	24	13	16	SHERM	05/ 8/1944	A	3723			
E. DUANE REYNOLDS, TAYLOR	PUMP	IRRIG.	.17	34	14	16	SHERM	01/29/1945	A	3801			
JOHN F. ADEN, HAZARD	PUMP	IRRIG.	.12	29	13	15	SHERM	03/11/1946	A	3882			
MRS. AGNES M. CAPELLEN, HAZARD	PUMP	IRRIG.	.44	13	13	16	SHERM	03/11/1946	A	3883			
HAROLD MCKEON, HAZARD	PUMP	IRRIG.	.90	3	12	15	BUFFA	04/20/1946	A	3895			
F. F. WAGNER ESTATE, BURWELL	PUMP	IRRIG.	.99	34	15	17	CUSTE	06/ 5/1946	A	3912			
JANESVILLE FARMS, INCORPORATED, BROKEN BOW	PUMP	IRRIG.	.42	22	16	19	CUSTE	07/23/1946	A	3930			
ELMER H. KOHLS, LITCHFIELD	PUMP NO. 2	IRRIG.	.06	1	13	16	SHERM	12/30/1946	A	4016			
WILSON AND WILSON, LITCHFIELD	PUMP	IRRIG.	.53	11	14	17	CUSTE	05/25/1948	A	4273			
WALTER H. FELDMAN, LITCHFIELD	PUMP	IRRIG.	1.00	20	14	16	SHERM	03/ 2/1949	A	4442			
FLOYD QUAIL, MILLER	PUMP	IRRIG.	.21	28	13	15	SHERM	05/17/1950	A	4682			
CLIFFORD H. JONES, MASON CITY	PUMP	IRRIG.	1.67	30	15	17	CUSTE	07/12/1952	A	4986			
M. A. LUTHER ESTATE, BROKEN BOW	PUMP	IRRIG.	1.55	25	15	18	CUSTE	12/10/1952	A	5106			
BESSIE SHULTZ, RAVENNA	PUMP	IRRIG.	.22	9	12	14	BUFFA	06/25/1953	A	5364			
RUSSELL KAELIN, LITCHFIELD	PUMP	IRRIG.	.27	33	14	16	SHERM	12/ 1/1954	A	6874			
LUCILE JOHNSON, VALLEY	PUMP	IRRIG.	.34	35	14	16	SHERM	03/ 3/1955	A	7181			
AGNES CAPELLEN, HAZARD AND JOE A. SIEGEL LITCHFIELD	PUMPS	IRRIG.	1.39	34	14	16	SHERM	04/13/1955	A	7307			
CECIL GOLDEN, BROKEN BOW	PUMP	IRRIG.	.15	18	16	19	CUSTE	05/ 4/1955	A	7442			
EDGAR C. BANKER, LITCHFIELD	PUMP	IRRIG.	.02	28	14	16	SHERM	05/14/1955	A	7473			
CHARLEY A. NELSON, LITCHFIELD	PUMP	IRRIG.	.80	2	14	17	CUSTE	06/ 6/1955	A	7635			
MRS. HENRY CHRISTENSEN, LITCHFIELD	PUMP	IRRIG.	.21	35	14	16	SHERM	11/ 7/1955	A	8245			
MRS. BEATRICE RASMUSSEN, RAVENNA	PUMP	IRRIG.	.27	29	13	15	SHERM	01/25/1956	A	8330			
PEARL L. MORTENSEN, WHEATRIDGE, COLORADO	PUMP	IRRIG.	.68	34	13	15	SHERM	03/ 2/1956	A	8388			
B. D. CRIFFIELD, LITCHFIELD	PUMP	IRRIG.	1.43	12	13	16	SHERM	08/25/1956	A	8777			
C. H. BACUS, ET AL., LITCHFIELD	PUMP	IRRIG.	1.70	13	14	17	CUSTE	10/ 9/1956	A	8892			



WATER RIGHTS DATA  
CLAIMS AND APPLICATIONS BY STREAMS IN DIVISION NO. 2A

220

SOURCE APPROPRIATOR AND ADDRESS	CARRIER	USE TO WHICH APPLIED	PROVI. GRANT CFS	LOCATION			DATE OF PRIORITY	DOCKET/ APPLI. NUMBER	FOOT NOTE	
				S	T	R COUNTY				
MUD (BEAVER) CREEK										
GEORGE LOUIS YANDA, RAVENNA	PUMP	IRRIG.	1.99	7	12	14	BUFFA	03/19/1957	A 9371	
VILLAGE OF ANSLEY, ANSLEY	ANSLEY RESERVOIR	STORAGE	14	AF	9	15	18	CUSTE	04/17/1957	A 9454
HAROLD MCKEON, HAZARD	PUMP	IRRIG.	.67	3	12	15	BUFFA	09/16/1959	A 9762	
C. KEITH WEST, ANSLEY	PUMP	IRRIG.	.74	15	15	18	CUSTE	05/23/1960	A 9825	
BERT ASHER, HAZARD	PUMP	IRRIG.	1.00	34	13	15	SHERM	04/28/1961	A 9931	
MYRL D. CRIFFIELD, LITCHFIELD	PUMP	IRRIG.	2.03	12	13	16	SHERM	07/26/1963	A 10224	
MRS. TRENA LEWIS, LITCHFIELD	PUMP	IRRIG.	.99	29	14	16	SHERM	07/29/1963	A 10226	
MRS. IDA D. HEIL, ROCKVILLE	PUMP	IRRIG.	.41	29	14	16	SHERM	01/18/1965	A 10515	
E. DUANE REYNOLDS, TAYLOR	PUMP	IRRIG.	1.04	34	14	16	SHERM	03/25/1965	A 10580	
E. DUANE REYNOLDS, TAYLOR	PUMP	IRRIG.		35	14	16	SHERM	03/25/1965	A 10580	
MELVIN CLINGER, ANSLEY	PUMP	IRRIG.	1.51	14	15	18	CUSTE	05/25/1965	A 10635	
BEATRICE RASMUSSEN, RAVENNA	PUMP	IRRIG.	1.56	29	13	15	SHERM	04/ 8/1966	A 10827	
HARRY RAY BOYLES, MASON CITY	PUMP	IRRIG.	.55	31	15	17	CUSTE	08/11/1966	A 10924	
W. RONALD LOVITT, MASON CITY	PUMP	IRRIG.	.44	34	15	17	CUSTE	06/16/1967	A 11175	
OTHA F. LOVITT, MASON CITY	PUMP	IRRIG.	.69	33	15	17	CUSTE	06/16/1967	A 11176	
VERNON UNICK, LITCHFIELD	PUMP	IRRIG.	1.93	28	14	16	SHERM	08/16/1967	A 11228	
PHILIP NILSEN, RAVENNA	PUMP	IRRIG.	1.54	13	13	16	SHERM	03/ 5/1970	A 11886	
ORRIN HOBLYN, MASON CITY	PUMP	IRRIG.	2.19	33	15	17	CUSTE	07/20/1970	A 12012	
EDNA K. BAUMAN, RAVENNA	PUMP	IRRIG.	.53	36	14	16	SHERM	02/26/1971	A 12170	
LERDY A. LAMMERS, HAZARD	PUMP	IRRIG.	.34	29	13	15	SHERM	04/07/1971	A 12210	
HENRY CHRISTENSEN, LITCHFIELD	PUMP	IRRIG.	.86	34	14	16	SHERM	10/11/1973	A 12952	
KELLER AND KELLER, BROKEN BOW	PUMP	IRRIG.	.91	35	16	19	CUSTE	11/06/1974	A 13261	
F. F. WAGNER ESTATE, BURWELL	PUMP	IRRIG.	1.42	35	15	17	CUSTE	01/09/1975	A 13352	
ARDEN CHAMBERLIN, KEARNEY	PUMP	IRRIG.	.96	32	15	17	CUSTE	07/18/1975	A 13657	
FRANSSSEN AND FRANSSSEN BROTHERS, BOELUS	PUMP	IRRIG.	.49	18	14	16	SHERM	08/08/1975	A 13722	
FLOYD QUAIL, KEARNEY	QUAIL PUMP	IRRIG.		28	13	15	BUFFA	03/17/1977	A 14817 *	
BERNARD D. STAAB, BERWYN	PUMP	IRRIG.		21	16	19	CUSTE	06/20/1978	A 15280 *	
BERNARD J. PETRICK, ASHLEY	PUMP	IRRIG.		16	15	18	CUSTE	07/14/1978	A 15294 *	
PETIT CONSTRUCTION CO., SO. SIOUX CITY	PUMP	MFG.		17		15	CUSTE	08/21/1976	A 15326 *	
PETIT CONSTRUCTION CO., SO. SIOUX CITY	PUMP	MFG.		18		15	CUSTE	08/21/1976	A 15326 *	
MUD (BEAVER) CREEK, RAVINE, TRIB. TO										
E. D. MORRIS, ANSLEY	MORRIS RESERVOIR	STORAGE	18	AF	9	15	18	CUSTE	02/18/1941	A 3394
MUNSON CREEK										
HENRY LASSEN, ELBA	PUMP	IRRIG.	.50	1	15	12	HOWAR	10/10/1929	A 2108	
VOGT AND ZAVITKA, ELBA	PUMP	IRRIG.	.32	6	15	11	HOWAR	02/17/1955	A 7104	
FLOYD E. WILSON, ELBA	PUMP	IRRIG.		33	16	11	HOWAR	05/14/1976	A 14224 *	
KELLER AND KELLER, ST. PAUL	PUMP	IRRIG.		5	15	11	HOWAR	05/27/1976	A 14238 *	

REPORT OF THE



WATER RIGHTS DATA  
CLAIMS AND APPLICATIONS BY STREAMS IN DIVISION NO. 2A

SOURCE APPROPRIATOR AND ADDRESS	CARRIER	USE TO WHICH APPLIED	PROVI. GRANT CFS	LOCATION			DATE OF PRIORITY	DOCKET/ APPLI. NUMBER	FOOT NOTE
				S	T	R COUNTY			
<b>PLATTE RIVER</b>									
HERBERT RITTHALER, FREMONT	PUMP	IRRIG.	.57	21	17	7E SAUND	09/ 2/1970	A 12070	
ROBERT BREZINA, BELLWOOD	PUMP	IRRIG.	2.14	6	16	3E BUTLE	12/28/1970	A 12133	
WALTER I. SCOTT, OMAHA	PUMP	IRRIG.	0.66	10	16	2E BUTLE	11/04/1974	A 13258	
JOSEPH C. BREUNIG, ET AL., WAHOO	PUMP	IRRIG.	1.11	14	17	5E DODGE	02/05/1975	A 13385	
CHESTER GUIDINGER, SCHUYLER	PUMP	IRRIG.	1.44	6	16	3E BUTLE	05/12/1976	A 14219	
KUCERA AND KUCERA, BELLWOOD	PUMP	IRRIG.	3.09	12	16	2E BUTLE	06/04/1976	A 14251	
WILLIAM INGWERSON, DAVID CITY	PUMP	IRRIG.	2.00	12	16	2E BUTLE	06/04/1976	A 14252	
FRANCES CREECH, LINCOLN	PUMP	IRRIG.	2.06	12	16	2E BUTLE	06/04/1976	A 14253	
JOHN TOMEK, DAVID CITY	PUMP	IRRIG.	1.43	11	16	2E BUTLE	07/01/1976	A 14298	
WILLIAM E. HEWIT, ENGLEWOOD, CO	PUMP	IRRIG.		3	16	2E COLFA	12/13/1976	A 14587	*
RIVERSIDE ACRES, LTD., SCHUYLER	PUMP	IRRIG.		9	17	4 COLFA	02/16/1977	A 14729	*
STRATTE & STRATTE, NORTH BEND	PUMP	IRRIG.		7	17	5E DODGE	07/13/1977	A 15030	*
KERMIT WAGNER, SCHUYLER	PUMP	IRRIG.		36	17	3E BUTLE	03/02/1978	A 15193	*
<b>PLATTE RIVER, TRIB. TO</b>									
H. F. KLOSTERMAN, DAVID CITY	KLOSTERMAN CANAL	IRRIG.	.43	9	16	2E BUTLE	10/ 9/1939	A 2982	
MRS. JOSEPHINE VOPALENSKY, MORSE BLUFFS	PUMP	IRRIG.	.19	21	17	6E SAUND	03/19/1955	A 7244	
EVERETT REX HANSEN, AMES	PUMP	IRRIG.	1.12	17	17	7E DODGE	08/ 1/1955	A 7853	
KISSEL AND KISSEL, FREMONT	PUMP	IRRIG.	.72	18	17	7E DODGE	08/20/1955	A 7968	
MRS. JOSEPHINE VOPALENSKY, MORSE BLUFFS	PUMP	IRRIG.	.11	21	17	6E SAUND	12/19/1955	A 8287	
THOMAS E. HRUZA, MORSE BLUFFS	PUMP	IRRIG.	2.06	21	17	6E SAUND	08/ 6/1956	A 8726	
KISSEL AND KISSEL, FREMONT	PUMP	IRRIG.	2.62	18	17	7E DODGE	01/25/1957	A 9138	
LAVERN WALLA, LINWOOD	WALLA RESERVOIR	STORAGE	27.9	AF	28	17 5E SAUND	06/19/1967	A 11181	
LOWER PLATTE NORTH NRD, DAVID CITY	BELLWOOD RESERVOIR 6-E	STORAGE	22.2	AF	6	15 2E BUTLE	07/23/1968	A 11506	
LOWER PLATTE NORTH NRD, DAVID CITY	BELLWOOD RESERVOIR 6-F	STORAGE	35.3	AF	32	16 2E BUTLE	04/22/1969	A 11691	
COREY AND HUTCHINSON, FREMONT	PUMP	IRRIG.	1.63	21	17	7E SAUND	09/ 2/1970	A 12069	
LOWER PLATTE NORTH NRD, DAVID CITY	BELLWOOD RESERVOIR 6-G	STORAGE	17.1	AF	6	15 2E BUTLE	06/06/1977	A 14968	
<b>PLATTE RIVER RAVINE, TRIB. TO</b>									
BOY SCOUTS OF AMERICA, OMAHA	CAMP CEDARS RESERVOIR	STORAGE	17.8	AF	23	17 7E SAUND	09/ 1/1953	A 5529	
<b>PLUM CREEK</b>									
WILMA SCHMIDT, PAPILLION	PUMP	IRRIG.	.52	29	17	5 NANCE	03/28/1961	A 9917	
AUGUST WETOVICK, FULLERTON	PUMP	IRRIG.	1.46	19	17	5 NANCE	01/06/1972	A 12474	
ALLEN SMALL, FULLERTON	PUMP	IRRIG.		33	17	5 NANCE	02/28/1975	A 13448	
<b>PLUM CREEK RAVINE, TRIB. TO</b>									
HANLY L. GOODWATER, NORFOLK	GOODWATER RESERVOIR	STORAGE	29	AF	3	18 6 BOONE	12/ 6/1949	A 4543	
<b>QUALSETT CREEK</b>									
OLAF QUALSETT ESTATE, PETERSBURG	PUMP	IRRIG.	.26	30	22	7 BOONE	04/19/1937	A 2733	
<b>SAND CANYON</b>									
CHARLES R. THOMPSON, SARGENT	PUMP	IRRIG.	.76	4	19	18 CUSTE	08/12/1963	A 10233	

SAND CREEK												
WM. E. ARMOLD, CALLAWAY	PUMP	IRRIG.	.24	10	15	23	CUSTE	02/21/1916	A	1447		
R. E. BREGA ESTATE, CALLAWAY	PUMP	IRRIG.	.12	11	15	23	CUSTE	02/25/1946	A	3875		
HENRY C. BONDE, CALLAWAY	PUMP	IRRIG.	.45	10	15	23	CUSTE	05/27/1955	A	7606		
SAND CREEK RAVINE, TRIB. TO												
R. A. EATON, PLEASANTON	EATON RESERVOIR	STORAGE	29	AF	5	11	15	BUFFA	10/13/1944	A	3776	
SHADY LAKE (SLOUGH)												
MRS. SOPHIE GERHOLD, OMAHA	PUMP	IRRIG.	1.66	15	17	1	PLATT	02/02/1939	A	2907		
SHELL CREEK												
SCHMITT BROTHERS, COLUMBUS	SCHMITT CANAL	POWER	30.50	19	18	1E	PLATT	12/17/1894	D	292B		
ELMER HERDE, SCHUYLER	PUMP	IRRIG.	.39	34	18	3E	COLFA	09/28/1936	A	2642		
LUCKE AND WOLFE, SCHUYLER	PUMP	IRRIG.	.46	28	18	3E	COLFA	08/09/1937	A	2771		
ELMER HERDE, SCHUYLER	PUMP	IRRIG.	.25	34	18	3E	COLFA	09/10/1937	A	2782		
VERGOTTI-CARRIG TRUST, LINCOLN	PUMP	IRRIG.	2.36	30	18	1	PLATT	09/14/1937	A	2787		
EMIL L. KAVAN, SCHUYLER	PUMP	IRRIG.	.48	29	18	3E	COLFA	11/01/1937	A	2798		
HERMAN MAROHN ESTATE, ET AL., SCHUYLER	PUMP	IRRIG.	.64	23	18	2E	COLFA	12/10/1937	A	2814		
ERNEST E. HAUK, COLUMBUS	PUMP	IRRIG.	.48	13	18	2	PLATT	12/18/1937	A	2815		
BAILEY AND HAMATA, SCHUYLER	PUMP	IRRIG.	1.69	1	17	3E	COLFA	05/06/1938	A	2871		
KRIVOHLEVEK AND KRIVOHLEVEK, SCHUYLER	PUMP	IRRIG.	1.10	35	18	3E	COLFA	04/29/1939	A	2918		
T. O. BAILEY, SCHUYLER	PUMP	IRRIG.	.36	12	17	3E	COLFA	05/19/1939	A	2923	K	
HERMAN MAROHN ESTATE, SCHUYLER	PUMP	IRRIG.	1.06	22	18	2E	COLFA	05/24/1939	A	2925		
VICTOR MARES, SCHUYLER	PUMP	IRRIG.	1.07	1	17	3E	COLFA	06/17/1939	A	2929	K	
ARTHUR KLUG, COLUMBUS	PUMP	IRRIG.	.26	24	18	1E	PLATT	07/29/1939	A	2943		
G. W. LUSCHE, COLUMBUS	PUMPS	IRRIG.	.51	14	18	1E	PLATT	10/26/1939	A	2997		
ARTHUR HEIBEL, COLUMBUS	PUMP	IRRIG.	.37	22	18	1E	PLATT	11/06/1939	A	3009		
WALTER E. MUELLER, COLUMBUS	PUMP NO. 2	IRRIG.	.41	22	18	1E	PLATT	11/21/1939	A	3023		
MRS. CHAS. A. GOSSMAN, COLUMBUS	PUMP	IRRIG.	.47	19	18	1	PLATT	11/22/1939	A	3028		
ELMER HERDE, SCHUYLER	PUMP	IRRIG.	.90	35	18	3E	COLFA	01/20/1940	A	3080		
MILO HOREJSI, SCHUYLER	PUMP	IRRIG.	.50	9	17	4E	COLFA	04/02/1941	A	3424		
CHARLES HAITLEY, SCHUYLER	PUMP	IRRIG.	.23	8	17	4E	COLFA	12/24/1941	A	3541		
LUCY E. MAXWELL ESTATE, COLUMBUS	PUMP	IRRIG.	.96	29	18	1	PLATT	03/17/1943	A	3599		
VICTOR MARES, SCHUYLER	PUMP	IRRIG.	.50	36	18	3E	COLFA	03/28/1947	A	4054		
ERNST E. HAUK, COLUMBUS AND ARTHUR PILLEN, PLATTE CENTER	PUMP	IRRIG.	.21	13	18	2	PLATT	04/26/1947	A	4069		
MRS. MARTIN KONOPTK, JR., SCHUYLER	PUMP	IRRIG.	.26	20	18	2E	COLFA	07/28/1954	A	6502		
FRANK L. CECI, SCHUYLER	PUMP	IRRIG.	.50	34	18	3E	COLFA	07/30/1954	A	6523		
BERGT AND BERGT, SCHUYLER	PUMP	IRRIG.	.83	25	18	2E	COLFA	10/05/1954	A	6750		
LUCY E. MAXWELL ESTATE, COLUMBUS	PUMP	IRRIG.	.31	29	18	1	PLATT	03/16/1955	A	7195	K	
FRANK L. PODRAZA, PLATTE CENTER	PUMP	IRRIG.	.20	14	18	2	PLATT	05/14/1955	A	7475		
LLOYD M. JOHNSTON, PLATTE CENTER	PUMP	IRRIG.	.66	9	18	2	PLATT	08/01/1956	A	8709		
JOHN V. JUELSON, LOS ANGELES, CALIFORNIA	PUMP	IRRIG.	.94	14	21	5	BOONE	09/04/1957	A	9559		
HENRY FOLTZ, PLATTE CENTER	PUMP	IRRIG.	1.68	28	18	1E	PLATT	03/08/1965	A	10560		

WATER RIGHTS DATA  
CLAIMS AND APPLICATIONS BY STREAMS IN DIVISION NO. 2A

224

SOURCE APPROPRIATOR AND ADDRESS	CARRIER	USE TO WHICH APPLIED	PROVI. GRANT CFS	LOCATION			DATE OF PRIORITY	DOCKET/ APPLI. NUMBER	FOOT NOTE
				S	T	R COUNTY			
SHELL CREEK									
HENRY FOLTZ, PLATTE CENTER	PUMP	IRRIG.		29	18	1E PLATT	03/ 8/1965	A 10560	
MARIE LIPPSTREU, COLUMBUS	PUMP	IRRIG.	1.85	21	18	1E PLATT	02/14/1966	A 10771	
LOUIS G. GRONENTHAL, PLATTE CENTER	PUMP	IRRIG.	2.04	15	18	2 PLATT	05/25/1967	A 11147	
WILLIAM CHARLES HOOPS, SCHUYLER	PUMP	IRRIG.	.67	21	18	2E COLFA	06/16/1967	A 11174	
JEPSEN AND JEPSEN, PLATTE CENTER	PUMP	IRRIG.	.54	32	19	2 PLATT	02/ 1/1968	A 11329	
EARL A. WEBER, LINCOLN	PUMP	IRRIG.	.34	5	18	2 PLATT	07/31/1969	A 11758	
EARL A. WEBER, LINCOLN	PUMP	IRRIG.	1.14	5	18	2 PLATT	07/21/1970	A 12018	
LOUIS KLUG, COLUMBUS	PUMP	IRRIG.	.28	24	18	1E PLATT	07/29/1971	A 12148	
PINE TREE FARM, LTD., SCHUYLER	PUMP	IRRIG.	2.00	25	18	2 COLFA	01/15/1976	A 13943	
VERNON W. GOEDEKEN, PLATTE CENTER	PUMP	IRRIG.	1.03	21	18	1 PLATT	07/29/1976	A 14362	
ERNST & ERNST, SCHUYLER	PUMP	IRRIG.		23	18	2E COLFA	11/17/1976	A 14562	*
VICTOR K. MARES, SCHUYLER	PUMP	IRRIG.		36	18	3 COLFA	03/16/1977	A 14813	*
SHERMAN RESERVOIR									
U. S. BUREAU OF RECL., DENVER, COLORADO	FARWELL MAIN CANAL	SUPP. I.	A-4423	1	15	14 SHERM	11/18/1963	A10260A	*
U. S. BUREAU OF RECL., DENVER, COLORADO	FARWELL MAIN CANAL	SUPP. I.	A-5710	1	15	14 SHERM	11/18/1963	A10260A	*
U. S. BUREAU OF RECL., DENVER, COLORADO	SHERMAN FEEDER- COTTONWOOD PUMP CANALS	SUPP. I.	A-4423	35	18	17 CUSTE	11/18/1963	A10260B	*
U. S. BUREAU OF RECL., DENVER, COLORADO	SARGENT CANAL	SUPP. I.	A-4841A	32	21	21 BLAIN	11/18/1963	A10260C	
U. S. BUREAU OF RECL., DENVER, COLORADO	LILLIAN CANAL	SUPP. I.	A-4841B	32	21	21 BLAIN	11/18/1963	A10260D	*
U. S. BUREAU OF RECL., DENVER, COLORADO	LILLIAN CANAL, LILLIAN-WESTCOTT CANAL	SUPP. I.	A-6404	32	21	21 BLAIN	11/18/1963	A10260E	*
U. S. BUREAU OF RECL., DENVER, COLORADO	LILLIAN,LILLIAN-WESTCOTT CANAL, CLEAR CREEK PUMP CANAL NO. 1	SUPP. I.	A-6405	32	21	21 BLAIN	11/18/1963	A10260F	*
U. S. BUREAU OF RECL., DENVER, COLORADO	LILLIAN,LILLIAN-WESTCOTT CANAL, CLEAR CREEK PUMP CANAL NO. 2	SUPP. I.	A-6406	32	21	21 BLAIN	11/18/1963	A10260G	*
U. S. BUREAU OF RECL., DENVER, COLORADO	LILLIAN,LILLIAN-WESTCOTT CANAL, CLEAR CREEK PUMP CANAL NO. 3	SUPP. I.	A-6407	32	21	21 BLAIN	11/18/1963	A10260H	*
U. S. BUREAU OF RECL., DENVER, COLORADO	LILLIAN,LILLIAN-WESTCOTT CANAL, SWEETWATER PUMP CANAL NO. 1	SUPP. I.	A-6408	32	21	21 BLAIN	11/18/1963	A10260I	*
U. S. BUREAU OF RECL., DENVER, COLORADO	LILLIAN,LILLIAN-WESTCOTT CANAL, SWEETWATER PUMP CANAL NO. 2	SUPP. I.	A-6409	32	21	21 BLAIN	11/18/1963	A10260J	*
U. S. BUREAU OF RECL., DENVER, COLORADO	LILLIAN,LILLIAN-WESTCOTT CANAL, SWEETWATER PUMP CANAL NO. 3	SUPP. I.	A-6410	32	21	21 BLAIN	11/18/1963	A10260K	*

REPORT OF THE



WATER RIGHTS DATA  
CLAIMS AND APPLICATIONS BY STREAMS IN DIVISION NO. 2A

226

SOURCE APPROPRIATOR AND ADDRESS	CARRIER	USE TO WHICH APPLIED	PROVI. GRANT CFS	LOCATION			DATE OF PRIORITY	DOCKET/ APPLI. NUMBER	FOOT NOTE	
				S	T	R COUNTY				
TIMBER CREEK										
BERTUS TWIESTMEYER, BELGRADE	PUMP	IRRIG.	1.32	25	17	7	NANCE	01/17/1962	A 10009	
DONALD VAN DEWALLE, BELGRADE	PUMP	IRRIG.	2.12	26	17	7	NANCE	11/12/1968	A 11585	
TIMBER CREEK, NORTH BRANCH										
RICHARD VAN ACKEREN, OMAHA	PUMP	IRRIG.	.42	27	18	8	BOONE	08/26/1968	A 11549	
OTTO NEEMEYER, CEDAR RAPIDS	PUMP	IRRIG.	.33	18	17	7	NANCE	12/01/1971	A 12452	
TIMBER CREEK, SOUTH BRANCH										
FREDERICK OLTMANNS, BELGRADE	ROBINSON CANAL	IRRIG.	.61	13	17	8	NANCE	04/07/1972	A 12581	
TIMBER CREEK RAVINE, TRIB. TO										
WM. A. ROBINSON, CEDAR RAPIDS	ROBINSON RESERVOIR	STORAGE	40.5	AF	33	18	8	BOONE	07/30/1946	A 3935
TUCKER CREEK (SEE SOUTH LCUP RIVER)										
H. E. PRESSEY ESTATE, OCGNTO	MAPLES CANAL	IRRIG.	.04	9	14	21	CUSTE	09/13/1934	A 2475	
TURKEY CREEK										
ARTHUR E. BOYSEN, GRAND ISLAND	PUMP	IRRIG.	.24	20	14	11	HOWAR	08/26/1937	A 2778	
EMMETT QUARING, ST. PAUL	PUMP	IRRIG.	.18	30	14	10	HOWAR	10/ 9/1964	A 10454	
WALLACE W. MINGUS, DANNEBROG	PUMP	IRRIG.	.35	14	11	HOWAR	03/21/1966	A 10808	*	
KRZYCKI BROTHERS, ST. PAUL	PUMP	IRRIG.	.95	20	14	10	HOWAR	06/ 3/1966	A 10860	
EDWARD B. KOPERSKI, ST. PAUL	PUMP	IRRIG.	.13	25	14	11	HOWAR	04/25/1967	A 11111	
LETH AND LETH, ST. PAUL	PUMP	IRRIG.	.82	21	14	10	HOWAR	03/29/1973	A 12843	
PAUL J. KOPERSKI, DANNEBROG	PUMP	IRRIG.	.85	27	14	11	HOWAR	11/22/1974	A 13285	
GERALD A. HRUZA, ST. PAUL	PUMP	IRRIG.	.18	14	11	HOWAR	04/01/1975	A 13515	*	
JERABEK AND JERABEK, FARWELL	PUMP	IRRIG.	.52	33	15	12	HOWAR	04/09/1975	A 13544	
ARTHUR E. BOYSEN, GRAND ISLAND	PUMP	IRRIG.	.59	17	14	11	HOWAR	07/14/1975	A 13651	*
ARTHUR E. BOYSEN, GRAND ISLAND	PUMP	IRRIG.	.38	20	14	11	HOWAR	07/14/1975	A 13652	
K-I-L FARM, ST. PAUL	PUMP	IRRIG.	1.24	20	14	10	HOWAR	10/02/1975	A 13823	
FRANKLIN ROZMIAREK, FARWELL	PUMP	IRRIG.	2.22	21	15	12	HOWAR	12/22/1975	A 13917	
CLYDE D. CLAUSEN, GRAND ISLAND	PUMP	IRRIG.	.36	14	11W	HOWAR	12/09/1976	A 14583	*	
GILBERT W. LEWANDOWSKI, ROCKVILLE	PUMP	IRRIG.	.28	14	11W	HOWAR	01/07/1977	A 14632	*	
TURKEY CREEK, TRIB. TO										
GERALD L. RATHMAN, FARWELL	PUMP	IRRIG.	1.27	22	15	12	HOWAR	12/15/1969	A 11841	
WILLIAM F. SACK, ST. PAUL	PUMP	IRRIG.	.32	13	14	11	HOWAR	02/21/1975	A 13433	
MRS. GEORGE SACK, ST. PAUL	PUMP	IRRIG.	.62	18	14	10	HOWAR	02/21/1975	A 13434	
SAM JACOBS, ST. PAUL	SAM JACOBS WASTE WATER TREATMENT STRUCTURE	STORAGE	41.53	AF	8	14	11	HOWAR	03/02/1977	A 14767
BRYAN JENSEN, ST. PAUL	JENSEN PUMP	IRRIG.	.16	14	11W	HOWAR	03/31/1977	A 14872	*	
TURTLE CREEK										
PETSKA AND PETSKA, ELYRIA	PUMP	IRRIG.	.90	36	20	15	VALLE	08/24/1956	A 8770	
J. W. GREGORY ESTATE, ORD	PUMP	IRRIG.	.31	20	14	VALLE	03/02/1977	A 14765	*	

REPORT OF THE

TURTLE CREEK, TRIB. TO HAROLD DLOFATHER, KEARNEY	OLDFATHER RESERVOIR	STORAGE	296.0	AF	1	19	15	VALLE	08/23/1963	A	10236
TURTLE CREEK, SOUTH BRANCH RUDOLPH C. KOKES, ORD	PUMP	IRRIG.	1.22		21	19	15	VALLE	11/04/1971	A	12417
TURTLE CREEK, SOUTH BRANCH, TRIB. TO ROSIE VAVRA, ELYRIA	PUMP	IRRIG.			24	19	16	VALLE	07/20/1972	A	12690 *
VICTORIA CREEK											
KENNETH MYERS, ANSELMO	VICTORIA CANAL NO. 1	IRRIG.	.71		1	19	21	CUSTE	03/17/1894	D	210
KENNETH MYERS, ANSELMO	VICTORIA CANAL NO. 1	IRRIG.	.71		1	19	21	CUSTE	03/17/1894	D	212
MRS. EMILY P. MCGRAW, ET AL., BROKEN BOW	VICTORIA CANAL NO. 2	IRRIG.	8.88		1	19	21	CUSTE	07/17/1894	D	213
MICHAEL LOUGHNAN ESTATE, MILBURN	LOUGHNAN-BELL CANAL	IRRIG.	.31		3	19	21	CUSTE	09/22/1894	D	217
KENNETH MYERS, ANSELMO	VICTORIA CANAL NO. 1	IRRIG.	1.51		1	19	21	CUSTE	08/ 5/1926	A	1843
MRS. EMILY P. MCGRAW, ET AL., BROKEN BOW	VICTORIA CANAL NO. 2	IRRIG.	1.01		1	19	21	CUSTE	08/12/1926	A	1845
MRS. EMILY P. MCGRAW, ET AL., BROKEN BOW	VICTORIA CANAL NO. 2	IRRIG.			6	19	20	CUSTE	08/12/1926	A	1845
MRS. EMILY P. MCGRAW, BROKEN BOW	MCGRAW CANAL	IRRIG.	2.95		6	19	20	CUSTE	07/23/1927	A	1945
MRS. EMILY P. MCGRAW, BROKEN BOW	MCGRAW CANAL	IRRIG.	2.86		6	19	20	CUSTE	08/ 6/1928	A	2023
MRS. EMILY P. MCGRAW, BROKEN BOW	PUMP	IRRIG.	.80		6	19	20	CUSTE	06/ 4/1934	A	2398
WILLIE D. CHRISTEN, ANSELMO	PUMPS	IRRIG.	1.75		16	19	21	CUSTE	11/26/1948	A	4377
HENRY CLARK ADAMS, MERNA	PUMPS	IRRIG.	2.30		20	19	21	CUSTE	06/10/1953	A	5350
VICTORIA CREEK RAVINE, TRIB. TO											
CHARLES SARGENT, JR., ANSELMO	SARGENT RESERVOIR	STORAGE	63.7	AF	17	19	21	CUSTE	10/ 9/1962	A	10112
WAGNER CREEK											
JOSEPH LEUI, BROKEN BOW	PUMP	IRRIG.	.82		3	18	17	CUSTE	07/18/1939	A	2935
JOSEPH LEUI, BROKEN BOW	PUMP	IRRIG.	.21		11	18	17	CUSTE	03/ 6/1948	A	4230
WALLACE CREEK											
WILLIAM H. GOLDFISH, SCOTIA	PUMP	IRRIG.	.56		16	17	12	GREEL	09/26/1944	A	3770
JOHN T. BURTON, SCOTIA	PUMP	IRRIG.	.65		9	17	12	GREEL	11/20/1944	A	3785
WELSH RESERVOIR											
MRS. W. M. WELSH, LINCOLN	WELSH CANAL	STOR-ONLY			36	17	18	CUSTE	05/ 2/1941	A	3624
WIGGLE CREEK											
HELEN R. MORRISON, CALLAWAY	PUMP	IRRIG.	.30		3	15	23	CUSTE	10/17/1928	A	2045
ELVIN R. WHEELER, LOUP CITY	PUMP	IRRIG.	.86		8	14	14	SHERM	03/19/1976	A	14106
KARL LEE REINHARD, CALLOWAY	REINHARD RESERVOIR	STORAGE	8.0	AF	2	15	23	CUSTE	08/10/1978	A	15314
WOTEN CREEK											
JOHNSON AND JOHNSON, ROCKVILLE	PUMP	IRRIG.	.49		6	13	13	SHERM	10/14/1940	A	3293



WATER RIGHTS DATA  
CLAIMS AND APPLICATIONS BY STREAMS IN DIVISION NO. 2B

228

SOURCE APPROPRIATOR AND ADDRESS	CARRIER	USE TO WHICH APPLIED	PROVI. GRANT CFS	LOCATION			DATE OF PRIORITY	DOCKET/ APPLI. NUMBER	FOOT NOTE
				S	T	R COUNTY			
ANTELOPE CREEK CITY OF LINCOLN, LINCOLN MICHAEL D. COON, LINCOLN	ANTELOPE CREEK RESERVOIR PUMP	STORAGE IRRIG.	1050 .01	AF 31	33 10	10 7E LANCA	08/28/1961 03/29/1976	A 9972 A 14126	
BACHELOR CREEK HALMES, INCORPORATED, PLATTSMOUTH HALMES, INCORPORATED, PLATTSMOUTH HALMES, INCORPORATED, PLATTSMOUTH W-M FARMS, INC., PLATTSMOUTH	PUMP PUMP PUMP PUMP	IRRIG. IRRIG. IRRIG. IRRIG.	1.04 1.14 .43	9 9 16	12 12 12	13E 13E 13E CASS	08/07/1974 02/17/1976 02/17/1976	A 13137 A 14032 A 14033	
BAKER CREEK HARRIS J. DAHLQUIST, LAUREL	PUMP	IRRIG.	.41	13	28	3E CEDAR	05/23/1955	A 7506	
BATTLE CREEK MARY LUCHT ESTATE, BATTLE CREEK CARL EYL, BATTLE CREEK EDWARD P. SCOTT, BATTLE CREEK AND CLARENCE H. BAUERMEISTER, NORFORK	PUMP PUMP PUMP	IRRIG. IRRIG. IRRIG.	.10 .46 .77	12 12 31	23 23 24	3 3 2	MADIS MADIS MADIS	10/20/1939 11/ 8/1939 04/20/1955	A 2994 A 3012 A 7319
LEONARD RAKOWSKY, BATTLE CREEK PAUL CLEMENS, BATTLE CREEK EDWARD P. SCOTT, BATTLE CREEK LAYNE FLANAGAN, BATTLE CREEK	PUMP PUMP PUMP PUMP	IRRIG. IRRIG. IRRIG. IRRIG.	.44 .36 .43	30 1 31	24 23 24	2 3 2	MADIS MADIS MADIS	04/25/1955 08/18/1955 02/27/1958	A 7402 A 7960 A 9598A
BEAL SLOUGH RAVINE, TRIB. TO PINE LAKE CORPORATION, LINCOLN	PINE LAKE RESERVOIR	STORAGE	167	AF	15	9 7E LANCA	03/ 3/1961	A 9901	
BELL CREEK LUTHER MONKE, NICKERSON HARVEY HILGENKAMP, NICKERSON VALERIAN M. MORAVEC, ARLINGTON RICHARD THOMPSON, HERMAN LEONARD G. ERIKSEN, CRAIG KENNEDY AND KENNEDY, CRAIG THEO. ERIKSEN, JR., THEO. ERIKSEN, G. B. ERIKSEN, CRAIG	PUMP PUMP PUMP PUMP PUMP PUMP PUMP	IRRIG. IRRIG. IRRIG. IRRIG. IRRIG. IRRIG. IRRIG.	2.46 .50 3.08 1.71 3.31 .97 5.24	36 12 1 26 34 11 14	19 18 18 20 21 20 21	9E 9E 9E 9E 9E 9E 9E	WASHI WASHI WASHI WASHI BURT BURT BURT	08/26/1963 11/ 7/1963 03/31/1964 03/31/1964 07/12/1966 07/14/1966 07/18/1966	A 10237 A 10257 A 10338 A 10339 A 10881 A 10885 A 10889
DUANE CHAPPELEAR, ARLINGTON ERIKSEN BROTHERS, CRAIG DAVID RASMUSSEN, ARLINGTON ROBERT L. MONKE, ARLINGTON MARTIN C. STORK, ARLINGTON RUWE AND RUWE, HERMAN RASMUSSEN FEEDLOTS, INC., ARLINGTON	PUMP PUMP PUMP PUMP PUMP PUMP PUMP NO. 1	IRRIG. IRRIG. IRRIG. IRRIG. IRRIG. IRRIG. IRRIG.	.91 7.17 3.31 1.67 1.72 2.71 1.14	6 23 14 36 24 35 11	17 21 19 19 18 20 19	10E 9E 9E 9E 9E 9E 9E	WASHI BURT WASHI WASHI WASHI WASHI WASHI	09/ 7/1966 04/ 3/1967 07/07/1972 04/08/1974 09/10/1974 12/16/1974 03/12/1975	A 10947 A 11088 A 12682 A 13015 A 13197 A 13315 A 13470

REPORT OF THE



WATER RIGHTS DATA  
CLAIMS AND APPLICATIONS BY STREAMS IN DIVISION NO. 28

230

SOURCE	APPROPRIATOR AND ADDRESS	CARRIER	USE TO WHICH APPLIED	PROVI. GRANT CFS	LOCATION S T R COUNTY	DATE OF PRIORITY	DOCKET/ APPL. NUMBER	FOOT NOTE
CALLAHAN CREEK								
	WM. STREICH, MURDOCK	PUMP	IRRIG.	.41	7 11 10F CASS	05/13/1955	A 7465	
	GLEN BUCK, MURDOCK	PUMP	IRRIG.	.86	17 11 10E CASS	06/21/1956	A 8638	
	JOE F. GUSTIN, MURDOCK	PUMP	IRRIG.	1.03	8 11 10E CASS	09/13/1956	A 8823	
	MAURINE HILT, ET AL., GREENWOOD	PUMP	IRRIG.	2.07	22 12 9E CASS	05/19/1959	A 9729	
	LLOYD VOGLER, ASHLAND	PUMP	IRRIG.	1.47	6 11 10E CASS	07/22/1975	A 13671	
CAMP CREEK								
	JOHN G. ARMSTRONG, LINCOLN	PUMP	IRRIG.	.50	25 11 8E LANCA	11/22/1939	A 3024	
	THOMAS M. MCCROFT, WAVERLY	PUMP	IRRIG.	.10	25 11 8E LANCA	08/25/1947	A 4100	
	THOMAS M. MCCROFT, WAVERLY	PUMP	IRRIG.	.79	25 11 8E LANCA	03/18/1949	A 4455	
	CHRISTINE KREINER, LINCOLN	PUMP	IRRIG.	.08	25 11 8E LANCA	02/26/1954	A 6002	
	MRS. GEORGE B. RESS, LINCOLN	PUMP	IRRIG.	.57	12 11 8E LANCA	03/25/1968	A 11382	
	MRS. SYLVIA E. MILLER, LINCOLN	PUMP	IRRIG.	1.72	1 11 8E LANCA	08/12/1968	A 11541	
CARDWELL BRANCH								
	NEBRASKA GAME AND PARKS COMMISSION, LINCOLN	YANKEE HILL RESERVOIR	STORAGE	2020	AF 19 9 6E LANCA	08/26/1964	A 10430	
CEDAR CREEK								
	JOHNSON AND JOHNSON, OAKDALE	PUMP	IRRIG.	.41	11 24 6 ANTEL	10/10/1938	A 2891	A
	OPE BROTHERS, OAKDALE	PUMP	IRRIG.	.09	1 24 6 ANTEL	12/27/1938	A 2904	
	V. S. CRAM, OAKDALE	PUMP	IRRIG.	.04	12 24 6 ANTEL	03/ 1/1939	A 2911	
	FLORENCE MICHAELSON, BATTLE CREEK	PUMP	IRRIG.	.23	10 23 6 ANTEL	10/16/1939	A 2987	
	HENRY WILGOCKI, ELGIN	PUMP	IRRIG.	.18	3 23 6 ANTEL	10/18/1939	A 2991	
	LEONARD M. McDONALD, OAKDALE	PUMP	IRRIG.	.86	12 24 6 ANTEL	05/25/1940	A 3166	
	GEORGE CLEMENSEN, OAKDALE	PUMP	IRRIG.	.06	15 24 6 ANTEL	10/14/1940	A 3295	
	DWORAK AND FINKRAL, BATTLE CREEK	PUMP	IRRIG.	.84	1 24 6 ANTEL	05/ 9/1946	A 3904	
	HENRY WILGOCKI, ELGIN	PUMP	IRRIG.	.12	2 23 6 ANTEL	05/23/1955	A 7511	
	HENRY WILGOCKI, ELGIN	PUMP	IRRIG.	1.30	3 23 6 ANTEL	08/23/1956	A 8769	
	MRS. GLADYS WILGOCKI, ELGIN	PUMP	IRRIG.	.66	34 24 6 ANTEL	09/ 5/1956	A 8807	
	LEONARD McDONALD, OAKDALE	PUMP	IRRIG.	.46	7 24 5 ANTEL	11/13/1956	A 8968	
	DONALD DBERSHAW, OAKDALE	PUMP	IRRIG.	1.14	11 24 6 ANTEL	07/ 8/1966	A 10879	
	WILLIAM DINSLAGE, ELGIN	PUMP	IRRIG.	1.76	34 24 6 ANTEL	03/21/1967	A 11080	
	WILLIAM W. WERKMEISTER, TILDEN	PUMP	IRRIG.	2.50	22 24 6 ANTEL	06/09/1975	A 13610	
	HOSMAN & DUFFIN, CARLSBAD, CA	PUMP	IRRIG.		12 24 06 ANTEL	02/18/1977	A 14742	*
CEDAR CREEK								
	O. G. WIESNETH, LOUISVILLE	PUMP	IRRIG.	.80	30 12 12E CASS	02/21/1957	A 9241	A
CEDAR CREEK, TRIB. TO								
	O. G. WIESNETH, LOUISVILLE	PUMP	IRRIG.	.64	30 12 12E CASS	02/21/1957	A 9240	A
	MIDWESTERN FEEDING COMPANY, OMAHA	RESERVOIR	STORAGE	200.0	AF 14 11 11E CASS	02/20/1970	A 11873	

REPORT OF THE

CEDAR CREEK, TRIB. TO LEON BOND, LOUISVILLE	BOND RESERVOIR	STORAGE	33	12	12E	CASS	08/13/1976	A	14399	*		
CEDAR CREEK HASENKAMP AND HASENKAMP, STANTON	PUMP	IRRIG.	-.49	30	23	3E	STANT	02/28/1961	A	9896	A	
CEDAR CREEK, WEST SELTING AND SELTING, ELGIN	PUMP	IRRIG.	-.15	3	23	6	ANTEL	03/17/1937	A	2716	A	
HILL AND DALE FARM, INC., OAKDALE	PUMP	IRRIG.	-.28	28	24	6	ANTEL	03/21/1956	A	8443		
MRS. GLADYS WILGOCKI, ELGIN	PUMP	IRRIG.	-.53	4	23	6	ANTEL	03/18/1958	A	9602		
LYLE DINSLAGE, ELGIN	PUMP	IRRIG.	-.91	4	23	6	ANTEL	05/21/1971	A	12274		
LYLE DINSLAGE, ELGIN	PUMP NO. 2	IRRIG.	-.53	33	24	6	ANTEL	11/08/1971	A	12419		
CEDAR CREEK, WEST, RAVINE, TRIB. TO LAMBERT H. VANDERHEIDEN, ELGIN	FLOBERT SPRINGS RES.	STORAGE	178.9	AF	21	24	6	ANTEL	12/13/1962	A	10129	A
CHEESE CREEK MELICHAR AND MELICHAR, DENTON	PUMP	IRRIG.	1.54	30	9	5E	LANCA	04/ 3/1970	A	11913		
CHILDS RESERVOIR F. A. CHILDS, OAKDALE	CHILDS CANAL	STOR-ONLY		3	24	5	ANTEL	03/ 4/1940	A	3125		
CLARK CREEK KRIETE FARMS, INC., HOOPER	PUMP	IRRIG.	3.61	6	19	9E	DODGE	09/05/1975	A	13795		
CLEAR CREEK LYONS DRAINAGE DISTRICT, LYONS	MAIN DITCH NO. 1	DRAINAGE		14	23	8E	BURT	03/ 9/1911	A	1069	A	
E. L. C. GILMORE, ASHLAND	GILMORE CANAL	IRRIG.	-.86	35	13	9E	SAUND	08/10/1927	A	1950		
OTIS M. BALLOU, ASHLAND	PUMP	IRRIG.	-.91	36	13	9E	SAUND	11/ 3/1953	A	5703		
PAULINE A. HATFIELD, ASHLAND	PUMP	IRRIG.	-.28	23	13	9E	SAUND	09/17/1954	A	6690		
FRANK SORENSEN, OMAHA	PUMP	IRRIG.	-.86	10	13	9E	SAUND	08/24/1956	A	8772		
KARLOFF BROTHERS, YUTAN	PUMP	IRRIG.	2.28	13	14	9E	SAUND	07/23/1970	A	12023		
KARLOFF AND KARLOFF, YUTAN	PUMP	IRRIG.	-.71	12	14	9E	SAUND	09/05/1974	A	13192		
KOLB, KOLB, & KOLB, ASHLAND	PUMP	IRRIG.		35	14	9E	SAUND	01/24/1977	A	14657	*	
KOLB, KOLB, & KOLB, ASHLAND	PUMP	IRRIG.		2	13	9E	SAUND	01/24/1977	A	14657	*	
CLEARWATER CREEK CARL J. THIELE, CLEARWATER	PUMP	IRRIG.	-.46	26	25	9	HOLT	12/12/1939	A	3048		
CHARLES W. McDONALD, EWING	PUMP	IRRIG.	-.29	33	25	9	HOLT	12/18/1939	A	3055		
HABLE E. SCHRUNK, ATKINSON	PUMP	IRRIG.	-.39	14	24	10	WHEEL	09/25/1940	A	3275		
KNAPP AND KNAPP, CLEARWATER	PUMP	IRRIG.	-.37	6	25	7	ANTEL	03/ 4/1944	A	3694		
JACK FUNK, CLEARWATER	PUMP	IRRIG.	-.99	26	25	9	HOLT	05/29/1961	A	9941		
CLETUS MUFF, CLEARWATER	PUMP	IRRIG.	1.37	25	25	9	HOLT	08/ 6/1965	A	10666		
ARNOLD P. THIELE, CLEARWATER	PUMP	IRRIG.	5.18	13	25	8	ANTEL	08/ 8/1966	A	10919		
ARNOLD P. THIELE, CLEARWATER	PUMP	IRRIG.		14	25	8	ANTEL	08/ 8/1966	A	10919		
ARNOLD P. THIELE, CLEARWATER	PUMP	IRRIG.		24	25	8	ANTEL	08/ 8/1966	A	10919		
GEORGE R. HEMENWAY, CLEARWATER	PUMP	IRRIG.	1.43	29	25	8	ANTEL	05/22/1967	A	11142		
FRED H. NOLZE, CLEARWATER	PUMP	IRRIG.	1.43	6	25	7	ANTEL	05/26/1967	A	11152		
EMIL AHLERS, CLEARWATER	PUMP	IRRIG.	5.57	21	25	8	ANTEL	08/21/1967	A	11230		
MRS. EDNA M. MCGEE AND MRS. ELBA F. LAU, CLEARWATER	PUMP	IRRIG.	10.85	13	25	8	ANTEL	04/12/1968	A	11396		
C. L. TWISS, CLEARWATER	PUMP	IRRIG.	2.43	30	25	8	ANTEL	09/17/1970	A	12077		
RAYMOND E. MOSER, CLEARWATER	PUMP	IRRIG.	1.83	23	25	8	ANTEL	01/17/1972	A	12482		
C. L. TWISS, CLEARWATER	PUMP	IRRIG.	1.14	20	25	8	ANTEL	06/28/1972	A	12674		

WATER RIGHTS DATA  
CLAIMS AND APPLICATIONS BY STREAMS IN DIVISION NO. 28

232

SOURCE APPROPRIATOR AND ADDRESS	CARRIER	USE TO WHICH APPLIED	PROVI. GRANT CFS	LOCATION			DATE OF PRIORITY	DOCKET/ APPLI. NUMBER	FOOT NOTE
				S	T	R COUNTY			
CLEARWATER CREEK									
RALPH M. TOMJACK, EWING	PUMP	IRRIG.	.99	28	25	9 HOLT	08/18/1972	A 12718	
DONALD G. JONES, CLEARWATER	PUMP	IRRIG.	1.64	23	25	8 ANTEL	06/04/1974	A 13042	
CLARENCE FUNK, CLEARWATER	PUMP	IRRIG.		30	25	8 ANTEL	05/31/1977	A 14960	*
THOMAS L. KACZOR, EWING	PUMP	IRRIG.		28	25	9 HOLT	06/01/1977	A 14962	*
CLEARWATER CREEK, TRIB. TO									
MRS. MARGARET M. FUNK, CLEARWATER	FUNK RESERVOIR	STORAGE	49.9	AF	25 25	9 HOLT	05/ 1/1962	A 10055	
C. L. TWISS, CLEARWATER	RESERVOIR	STORAGE	33.0	AF	30 25	8 ANTEL	10/11/1965	A 10705	
JACK FUNK, CLEARWATER	PUMP	IRRIG.	.81	25	25	9 HOLT	05/26/1967	A 11151	
DAVID L. SEHI, CLEARWATER	SEHI RESERVOIR	STORAGE	37.1	AF	36 25	9 HOLT	09/ 6/1968	A 11558	
DAVID L. SEHI, CLEARWATER	PUMP	IRRIG.	1.79	36	25	9 HOLT	01/22/1969	A 11623	
COTTONWOOD CREEK									
MRS. MABEL E. ROBERTS, WAHOO	PUMP	IRRIG.	.44	5	14	7E SAUND	12/ 7/1955	A 8280	
ROBERT E. BERN, WAHOO	PUMP	IRRIG.	.20	31	15	7E SAUND	05/10/1956	A 8559	
ARDVEN MALCHOW, MEAD	PUMP	IRRIG.	1.02	4	14	7E SAUND	01/26/1965	A 10521	
JAMES H. TRUTNA, WAHOO	PUMP	IRRIG.	.89	9	14	7E SAUND	08/17/1970	A 12060	
MABEL E. ROBERTS, WAHOO	PUMP	IRRIG.	.97	5	14	7E SAUND	12/21/1973	A 12965	
MRS. PAUL KREMLACER, WAHOO	PUMP	IRRIG.	1.67	30	15	7E SAUND	08/08/1974	A 13140	
LARRY DAUEL, MALMO	PUMP	IRRIG.	.41	23	15	6E SAUND	08/09/1974	A 13142	
COTTONWOOD CREEK, TRIB. TO									
LOWER PLATTE NORTH NRD, DAVID CITY	COTTONWOOD RES. 6-D	STORAGE	200.8	AF	5 15	5E SAUND	12/ 6/1966	A 10990	
LOWER PLATTE NORTH NRD, DAVID CITY	COTTONWOOD RES. 42-A	STORAGE	84.6	AF	8 15	6E SAUND	12/ 6/1966	A 10991	
LOWER PLATTE NORTH NRD, DAVID CITY	COTTONWCCC RES. 6-C	STORAGE	199.1	AF	4 15	5E SAUND	10/16/1967	A 11263	
LOWER PLATTE NORTH NRD, DAVID CITY	COTTONWOOD RES. 8-D	STORAGE	186.39	AF	20 15	7E SAUND	10/16/1967	A 11264	
LOWER PLATTE NORTH NRD, DAVID CITY	COTTONWOOD RES. 23-A	STORAGE	75.3	AF	26 15	6E SAUND	06/11/1969	A 11724	
LOWER PLATTE NORTH NRD, DAVID CITY	COTTONWCCC RES. 41-A	STORAGE	79.5	AF	7 15	6E SAUND	01/ 8/1970	A 11848	
LOWER PLATTE NORTH NRD, DAVID CITY	COTTONWOOD RES. 6-E	STORAGE	98.5	AF	32 16	5E SAUND	11/10/1971	A 12424	
LOWER PLATTE NORTH NRD, DAVID CITY	COTTONWOOD CR. RES. 32-A	STORAGE	71.0	AF	16 15	6E SAUND	04/06/1972	A 12578	
JOSEPH A. CIHAL, MALMO	PUMP	IRRIG.	.96	13	15	6E SAUND	10/16/1974	A 13235	
LOWER PLATTE NORTH NRD, DAVID CITY	COTTONWOOD RESERVOIR 6-B	STORAGE		34	16	5E SAUND	04/29/1977	A 14923	
LOWER PLATTE NORTH NRD, DAVID CITY	COTTONWOOD RESERVOIR 21-A	STORAGE	210.7	AF	10 15	6E SAUND	04/29/1977	A 14924	
CRAIG CREEK									
ROGER PETERSON, CRAIG	PUMP	IRRIG.	1.24	2	21	9E BURT	01/23/1976	A 13958	
CUMING CREEK									
LYLE WOOLDRIK, WEST POINT	PUMP	IRRIG.		29	21	7E CUMIN	05/11/1976	A 14218	*
D AND F FARMS, INC., SCRIBNER	PUMP	IRRIG.	1.60	20	20	7E CUMIN	07/06/1976	A 14300	
MRS. MINNIE SASS, SCRIBNER	PUMP	IRRIG.		17	20	7E DODGE	12/02/1977	A 15149	*
DEAD MANS RUN									
WEDGEWOOD MANOR INC., LINCOLN	WEDGEWOOD LAKE	STORAGE	84	AF	27 10	7E LANCA	09/21/1960	A 9864	

REPORT OF THE



WATER RIGHTS DATA  
CLAIMS AND APPLICATIONS BY STREAMS IN DIVISION NO. 2B

234

SOURCE APPROPRIATOR AND ADDRESS	CARRIER	USE TO WHICH APPLIED	PROVI. GRANT CFS	LOCATION			DATE OF PRIORITY	DOCKET/ APPLI. NUMBER	FOOT NOTE
				S	T	R COUNTY			
DUNLAP CREEK, TRIB. TO FRED KUBALEK, WAHOO	PUMP	IRRIG.	.51	3	14	5E SAUND	06/07/1966	A 10862	
EIGHT MILE CREEK									
WAYNE MEISINGER, PLATTSMOUTH	PUMP	IRRIG.	2.86	20	12	13E CASS	01/17/1957	A 9108	
W-M FARMS, INC., PLATTSMOUTH	W-M LAKE	STORAGE	510.1	AF	19	12 13E CASS	05/17/1974	A 13026	
W-M FARMS, INC., PLATTSMOUTH	COPPER PENNY LAKE	STORAGE	225.7	20	12	13E CASS	02/24/1977	A 14752	
EIGHT MILE CREEK, TRIB. TO STERLING INGWERSON, PLATTSMOUTH	INGWERSON RESERVOIR	STORAGE		36	12	12E CASS	08/19/1976	A 14409	*
ELK CREEK									
JIM ANDELT, MALCOLM	PUMP	IRRIG.	.44	18	11	5E LANCA	03/17/1967	A 11078	
FLOYD HUDDINS, MALCOLM	PUMP	IRRIG.	.20	21	11	5E LANCA	01/20/1971	A 12145	
ELKHORN RIVER									
ELKHORN IRRIGATION COMPANY, O'NEILL	ELKHORN CANAL	IRRIG.	131.43	22	29	13 HOLT	02/ 3/1894	D 259	
ELKHORN IRRIGATION COMPANY, O'NEILL	ELKHORN CANAL	IRRIG.		22	29	13 HOLT	02/ 3/1894	D 263	
JOS. DAVIS, O'NEILL	DAVIS CANAL	IRRIG.	1.43	31	29	11 HOLT	02/ 8/1894	D 260	
THOS. CARLON, O'NEILL	CARLON CANAL NO. 1	IRRIG.	1.00	32	29	11 HOLT	02/ 8/1894	D 261	
THOS. CARLON, O'NEILL	CARLON CANAL NO. 2	IRRIG.	5.00	30	29	11 HOLT	02/ 8/1894	D 262	
N. E. CAIN, ET AL., O'NEILL	CAIN CANAL	IRRIG.	2.70	32	29	11 HOLT	02/20/1895	D 283	
W. S. T. NELIGH, WEST POINT	WEST POINT PLANT	POWER	400.00	18	22	6E CUMIN	12/26/1912	A 1250	
SIBBERSON BROTHERS, OMAHA	SIBBERSON CANAL	IRRIG.	2.50	10	29	14 HOLT	09/ 5/1925	A 1779	
G. WAYNE SMITH, NELIGH	PUMP	IRRIG.	.79	10	25	7 ANTEL	07/ 5/1934	A 2416	
HERMAN HEITZMAN ESTATE, WEST POINT	PUMP	IRRIG.	.31	21	22	6E CUMIN	03/16/1935	A 2528	
F. V. MCGUIRE, WISNER	PUMP	IRRIG.	1.21	32	24	4E CUMIN	08/14/1936	A 2612	
JOHN M. COLLINS, WEST POINT	PUMP	IRRIG.	.39	22	22	6E CUMIN	08/31/1936	A 2630	
GEO. F. DWYER, WATERLOO	PUMP	IRRIG.	.08	10	15	10E DOUGL	09/22/1936	A 2641	
J. C. ROBINSON REAL ESTATE COMPANY, WATERLOO	PUMP	IRRIG.	1.10	3	15	10E DOUGL	11/ 5/1936	A 2653	
F. B. TORBERT ESTATE, NORFOLK	PUMP	IRRIG.	.09	36	24	2 MADIS	12/21/1936	A 2674	
JOSEPH R. ROSMARIN, STANTON	PUMP	IRRIG.	.05	13	23	2E STANT	03/ 1/1937	A 2704	
ORRIS BRINK, OAKDALE	PUMP	IRRIG.	.82	8	24	5 ANTEL	06/ 4/1937	A 2750	
THEODORE WILLIAM WHITWER, ET AL., NORFOLK	PUMP	IRRIG.	.69	6	23	1E STANT	07/30/1937	A 2767	
GEORGE NOAH, NORFOLK	PUMP	IRRIG.	.69	15	24	4 MADIS	03/18/1938	A 2850	
JOHN E. SUNDERLAND, OMAHA	PUMP	IRRIG.	1.86	34	15	10E DOUGL	04/ 4/1938	A 2860	
RINKEL, THOMPSON AND UNKEL, BATTLE CREEK	PUMP	IRRIG.	3.14	29	24	2 MADIS	10/11/1939	A 2983	
JAMES O'BRIEN, ET AL., TILDEN	PUMP	IRRIG.	.76	4	24	5 ANTEL	10/18/1939	A 2990	
HARRY FREIBERG, STANTON	PUMP	IRRIG.	.56	8	23	3E STANT	11/10/1939	A 3016	
WILLIAM BOLDT, JR., STANTON	PUMP	IRRIG.	.27	29	23	2E STANT	12/13/1939	A 3050	

REPORT OF THE

## ELKHORN RIVER

ELMAN EGGERS, TILDEN	PUMP	IRRIG.	.64	11	24	5	ANTEL	12/19/1939	A	3061	
JOE ZIMMERER, HUMPHREY	PUMP NO. 1	IRRIG.	.40	17	23	3E	STANT	01/ 2/1940	A	3069	
PETER MARTENSEN, OAKDALE	PUMP	IRRIG.	.42	8	24	5	ANTEL	01/ 9/1940	A	3073	
F. A. CHILOS, OAKDALE	PUMP	IRRIG.	.21	3	24	5	ANTEL	03/ 4/1940	A	3102	
ISABELLA D. SCHNEIDER TRUST, FREMONT	PUMPS	IRRIG.	.81	29	18	9E	DODGE	05/10/1940	A	3155	
D. JOHN EMERSON, OAKDALE	PUMP	IRRIG.	.09	1	24	6	ANTEL	02/14/1941	A	3391	
JOE WITTMER, TILDEN	PUMP	IRRIG.	.38	3	24	5	ANTEL	03/ 5/1941	A	3409	
AGNES COX, FALLBROOK, CALIFORNIA	PUMP	IRRIG.	1.10	24	24	4	MADIS	11/18/1941	A	3532	
NEBRASKA GAME AND PARKS COMMISSION, LINCOLN	ATKINSON RESERVOIR	STORAGE	25	AF	30	30	14	HOLT	11/23/1949	A	4535
JAMES T. MCDONALD, O'NEILL	PUMP	IRRIG.	.43	33	29	11	HOLT	02/10/1953	A	5158	
LEMONDS AND WEIHE, NORFOLK	PUMP	IRRIG.	.14	1	23	1	MADIS	03/27/1954	A	6099	
PAUL CLEMENS, BATTLE CREEK	PUMP	IRRIG.	.14	24	24	3	MADIS	03/27/1954	A	6100	
DON MACTIER, OMAHA	PUMP	IRRIG.	2.64	9	16	10E	DOUGL	04/16/1954	A	6208	
WM. MOZER, MEADOW GROVE	PUMP	IRRIG.	.79	13	24	4	MADIS	07/22/1954	A	6484	
LAWRENCE HUNTEMAN, HOOPER	PUMP	IRRIG.	.50	11	19	7E	DODGE	07/27/1954	A	6498	
HARLOW SCHWISOW, O'NEILL	PUMP	IRRIG.	1.64	36	29	12	HOLT	03/15/1955	A	7194	
OTTO F. LORENZ, O'NEILL	PUMP	IRRIG.	.51	28	29	12	HOLT	03/25/1955	A	7282	
RAY J. VOGEL, BATTLE CREEK	PUMP	IRRIG.	1.14	25	24	3	MADIS	03/28/1955	A	7286	
HERMAN HANSEN, TILDEN	PUMP	IRRIG.	.50	8	24	4	MADIS	04/ 1/1955	A	7290	
DONALD F. ENGEL, LINCOLN	PUMP	IRRIG.	.15	21	25	6	ANTEL	04/ 7/1955	A	7297	
PETER DIEDRICHSEN, SCRIBNER	PUMP	IRRIG.	.27	5	19	7E	DODGE	04/15/1955	A	7309	
ELWIN DIEDRICHSEN, SCRIBNER	PUMP	IRRIG.	.62	30	24	2	MADIS	04/25/1955	A	7403	
ROBERT D. COLE, EMMET	PUMP	IRRIG.	.90	23	29	13	HOLT	05/16/1955	A	7480	
JEROME HOVELSRUD, DENTON	PUMP	IRRIG.	1.14	17	24	4	MADIS	05/17/1955	A	7489	
ADOLPH A. KMENT, STANTON	PUMP	IRRIG.	1.06	22	23	2E	STANT	05/20/1955	A	7497	
MARVIN WRIGHT, NORFOLK	PUMP	IRRIG.	.28	33	24	1	MADIS	06/ 3/1955	A	7626	
LU VERN OLBERDING, STUART	PUMP	IRRIG.	.67	17	30	15	HOLT	06/ 9/1955	A	7640	
G. C. FUNK, ATKINSON	PUMP	IRRIG.	.51	31	30	14	HOLT	06/14/1955	A	7656	
ED PSOTTA, PILGER	PUMP	IRRIG.	.94	3	23	3E	STANT	07/ 1/1955	A	7752	
J. B. RYAN HAY COMPANY, O'NEILL	PUMPS	IRRIG.	22.15	27	29	12	HOLT	07/18/1955	A	7786	
SPANN BROTHERS, ATKINSON	PUMPS	IRRIG.	1.66	10	29	14	HOLT	07/18/1955	A	7787	
CLARENCE ERNST, O'NEILL	PUMP	IRRIG.	.92	28	29	12	HOLT	07/25/1955	A	7795	
ELMER OLBERDING, ATKINSON	PUMP	IRRIG.	.42	14	29	14	HOLT	08/ 4/1955	A	7867	
ED SANNE, TILDEN	PUMP	IRRIG.	.25	8	24	4	MADIS	12/ 2/1955	A	8273	
NIELSEN AND NIELSEN, FREMONT	PUMP	IRRIG.	.28	13	17	9E	WASHI	02/ 1/1956	A	8340	
WALTER E. HULA, FREMONT	PUMP	IRRIG.	.19	33	18	9E	WASHI	03/19/1956	A	8432	
CHRIS A. NIELSEN, FREMONT	PUMP	IRRIG.	.52	13	7	9E	WASHI	04/13/1956	A	8472	
ALBERT MILLER, EMMET	PUMP	IRRIG.	.81	30	29	12	HOLT	04/17/1956	A	8491	
MARY PRIBIL, O'NEILL	PUMP	IRRIG.	1.54	2	28	11	HOLT	06/18/1956	A	8625	
RUDOLPH KMENT, STANTON	PUMP	IRRIG.	1.37	22	23	2E	STANT	07/03/1956	A	8657	
H. E. GREEN, VALLEY	PUMP	IRRIG.	1.00	31	17	10E	DODGE	08/ 4/1956	A	8717	
WILLIAM J. MORGAN, STUART	PUMP	IRRIG.	4.30	22	30	15	HOLT	08/23/1956	A	8768	
L. F. BURGESS, ATKINSON	PUMP	IRRIG.	.34	20	29	13	HOLT	08/24/1956	A	8775	
RAY KERNICK, ATKINSON	PUMP	IRRIG.		32	30	14	HOLT	08/30/1956	A	8790 *	



WATER RIGHTS DATA  
CLAIMS AND APPLICATIONS BY STREAMS IN DIVISION NO. 28

236

SOURCE APPROPRIATOR AND ADDRESS	CARRIER	USE TO WHICH APPLIED	PROVI. GRANT CFS	LOCATION			DATE OF PRIORITY	DOCKET/ APPLI. NUMBER	FOOT NOTE
				S	T	R COUNTY			
ELKHORN RIVER									
CLIFFORD L. TAYLOR, FREMONT	PUMP	IRRIG.	2.67	33	18	9E WASHI	11/26/1956	A	9001
ROBERT SIEDSCHLAG, NORFOLK	PUMP	IRRIG.	.97	17	23	1E STANT	12/ 4/1956	A	9016
WILLIAM KOHLHOF, NORFOLK	PUMPS	IRRIG.	1.27	17	23	1E STANT	12/10/1956	A	9024
LEONARD C. HOEGEMEYER, HOOPER	PUMP	IRRIG.	.96	11	19	7E DOODGE	12/11/1956	A	9028
LEONARD MCDONALD, OAKDALE	PUMP	IRRIG.	1.80	6	24	5 ANTEL	01/22/1957	A	9123
KENNETH S. NELSON, HOOPER	PUMPS	IRRIG.	.61	12	19	7E DODGE	03/ 5/1957	A	9289
KENNETH S. NELSON, HOOPER	PUMPS	IRRIG.		17	19	8E DODGE	03/ 5/1957	A	9289
CHRIS A. NIELSEN, FREMONT	PUMP	IRRIG.	.17	13	17	9E WASHI	03/11/1957	A	9324
MASTERS BROTHERS, ARLINGTON	PUMP	IRRIG.	.70	32	17	10E WASHI	03/13/1957	A	9339
RAYMOND A. WRIGHT, ARLINGTON	PUMP	IRRIG.	1.61	3	17	9E WASHI	03/20/1957	A	9380
KAHLER AND SMITH, NORFOLK	PUMP	IRRIG.	1.06	2	23	1 MADIS	03/21/1957	A	9386
J. OSWALD GRIMM, HOOPER	PUMP	IRRIG.	.64	14	19	8E DODGE	03/23/1957	A	9395
JAMES T. MCDONALD, O'NEILL	PUMP	IRRIG.	1.23	33	29	11 HOLT	07/11/1957	A	9531
CURTIS W. SCHMIDT, ARLINGTON	PUMP	IRRIG.	.86	4	17	9E DODGE	03/14/1957	A	9601
E. C. WELLS, ATKINSON	PUMP	IRRIG.	3.09	4	29	14 HOLT	12/29/1958	A	9674
L. H. STEINHAUSER, STUART	PUMP	IRRIG.	.57	17	30	15 HOLT	08/18/1959	A	9751
FRANCIS STEINHAUSER, STUART	PUMP	IRRIG.	.57	17	30	15 HOLT	10/ 5/1959	A	9767
CLARENCE ERNST, O'NEILL	PUMP	IRRIG.	1.38	28	29	12 HOLT	04/12/1960	A	9812
ROY W. ATEN, ATKINSON	PUMP	IRRIG.	2.74	5	29	14 HOLT	01/10/1963	A	10139
KNAPP AND KNAPP, CLEARWATER	PUMP	IRRIG.	.38	31	26	7 ANTEL	08/21/1964	A	10426
C. L. SISSON, EWING	PUMP	IRRIG.	2.68	28	27	9 HOLT	05/26/1965	A	10638
C. L. SISSON, EWING	PUMP	IRRIG.		33	27	9 HOLT	05/26/1965	A	10638
C. L. SISSON, EWING	PUMP	IRRIG.		34	27	9 HOLT	05/26/1965	A	10638
MINER'S, INC., O'NEILL	PUMP	IRRIG.	1.36	3	28	11 HOLT	03/ 4/1966	A	10784
WILLIS C. WEGNER, SCRIBNER	PUMP	IRRIG.	1.64	24	20	6E DODGE	07/25/1966	A	10903
MABEL E. WINGATE, ET AL., OAKDALE	PUMP	IRRIG.	1.43	7	24	5 ANTEL	08/15/1966	A	10929
CUMING COUNTY RECREATION CORPORATION, BEEMER	PUMP	IRRIG.	2.03	2	22	5E CUMIN	01/11/1967	A	11011
VIRGIL LAURSEN, O'NEILL	PUMP	IRRIG.	2.92	32	29	11 HOLT	04/ 3/1967	A	11090
OTTO J. BRABEC, NICKERSON	PUMP	IRRIG.	.52	9	19	8E DODGE	05/23/1967	A	11143
BURTON E. NIXON, NORFOLK	PUMP	IRRIG.	.93	21	23	1E STANT	05/26/1967	A	11150
CITY OF NORFOLK PARK DEPT., NORFOLK	PUMP	IRRIG.	.08	3	23	1 MADIS	05/29/1967	A	11154
EMIL MASTNY, STANTON	PUMP	IRRIG.	.49	36	23	1E STANT	08/28/1967	A	11236
GEORGE E. NOAH, NORFOLK	PUMP	IRRIG.	.54	15	24	4 MADIS	11/ 7/1967	A	11274
VIRGIL LAURSEN, O'NEILL	PUMP	IRRIG.	1.70	32	29	11 HOLT	01/ 8/1968	A	11306
WILLIAM H. KRUEGER, JR., CLEARWATER	PUMP	IRRIG.	2.14	22	26	8 ANTEL	01/10/1968	A	11309
VICTOR HOFFMAN, CLEARWATER	PUMP	IRRIG.	.71	21	26	8 ANTEL	03/ 4/1968	A	11353

REPORT OF THE

## ELKHORN RIVER

DENNIS HEMENWAY, NELIGH	PUMP	IRRIG.	2.53	28	25	6	ANTEL	04/ 8/1968	A	11388
CONSOLIDATED BLENTERS INC., FREMONT	PUMP	IRRIG.	2.50	19	17	10E	DODGE	05/22/1968	A	11429
WAYNE M. TEGELER, MEADOW GROVE	PUMP	IRRIG.	1.14	24	24	4	MADIS	09/10/1968	A	11560
EMERY CAREY, CLEARWATER	PUMP	IRRIG.	2.14	35	26	8	ANTEL	09/19/1968	A	11564
LEO F. HARTE, INMAN	PUMP	IRRIG.	1.01	20	28	10	HOLT	06/ 4/1969	A	11717
HUSTON AND HUSTON, EMMET	PUMP	IRRIG.	.61	21	29	13	HOLT	06/23/1969	A	11736
LARRY E. WULF, HOOPER	PUMP	IRRIG.	2.35	24	19	8E	DODGE	06/12/1970	A	11968
HARLAN D. REUTZEL, ATKINSON	PUMP	IRRIG.	.55	4	29	14	HOLT	03/29/1971	A	12194
ROTERT BROTHERS, ELGIN	PUMP	IRRIG.	5.38	34	25	6	ANTEL	06/29/1971	A	12306
ROTERT BROTHERS, ELGIN	PUMP	IRRIG.	3	24	6	ANTEL	06/29/1971	A	12306	
ENDS ADAMS, NELIGH	PUMP	IRRIG.	.93	33	25	6	ANTEL	07/22/1971	A	12328
ENDS ADAMS, NELIGH	PUMP	IRRIG.	28	25	6	ANTEL	07/22/1971	A	12328	
CLARENCE H. BAUERMEISTER, NORFOLK	PUMP	IRRIG.	1.73	3	24	2	MADIS	11/01/1971	A	12413
CLARENCE H. BAUERMEISTER, NORFOLK	PUMP	IRRIG.	31	24	2	MADIS	11/01/1971	A	12413	
LOWELL D. GEISLER, ET AL., HOOPER	PUMP	IRRIG.	3.96	15	19	8E	DODGE	12/13/1971	A	12457
LOWELL D. GEISLER, ET AL., HOOPER	PUMP	IRRIG.	14	19	8E	DODGE	12/13/1971	A	12457	
LOWELL D. GEISLER, ET AL., HOOPER	PUMP	IRRIG.	13	19	8E	DODGE	12/13/1971	A	12457	
W. G. PREUSKER, BATTLE CREEK	PUMP	IRRIG.	1.59	28	24	2	MADIS	02/22/1972	A	12512
IRIS EHLERS, OMAHA	PUMP	IRRIG.	2.57	34	16	10E	DOUGL	03/21/1972	A	12557
IRIS EHLERS, OMAHA	PUMP	IRRIG.	3	15	10E	DOUGL	03/21/1972	A	12557	
JOHN VOLK, ET AL., BATTLE CREEK	PUMP	IRRIG.	.31	23	24	3	MADIS	05/30/1972	A	12647
CEDRIC PORATH, NORFOLK	PUMP	IRRIG.	3.91	34	24	2	MADIS	06/19/1972	A	12660
DUANE MULLER, SCRIBNER	PUMP	IRRIG.	.97	30	20	7E	DOOGE	05/08/1973	A	12867
TIMM AND TIMM, NICKERSON	PUMP	IRRIG.	6	18	9E	DODGE	11/08/1973	A	12958	
TIMM AND TIMM, NICKERSON	PUMP	IRRIG.	31	19	9E	DODGE	11/08/1973	A	12958	
MRS. ADA CROUTER, WEST POINT	PUMP	IRRIG.	2.39	27	22	6E	CUMIN	12/26/1973	A	12966
ARLEN L. LIERMAN, BEEMER	PUMP	IRRIG.	2	22	5E	CUMIN	03/27/1974	A	13006	
JOSEPH KALINA, O'NEILL	PUMP	IRRIG.	3	28	11	HOLT	04/29/1974	A	13027	
JOSEPH KALINA, O'NEILL	PUMP	IRRIG.	10	28	11	HOLT	04/29/1974	A	13027	
DEGAILLEZ AND DEGAILLEZ, NORFOLK	PUMP	IRRIG.	1.14	28	24	2	MADIS	09/20/1974	A	13209
EDWIN C. TOELLE, BEEMER	PUMP	IRRIG.	2.97	27	23	5E	CUMIN	10/04/1974	A	13220
HERBERT LAU, NORFOLK	PUMP	IRRIG.	21	23	1E	STANT	12/03/1974	A	13296	
IRVING D. LIERMAN, BEEMER	PUMP	IRRIG.	1	22	5E	CUMIN	12/03/1974	A	13297	
RONALD F. BAUERMEISTER, FREMONT	PUMP	IRRIG.	2.34	31	17	10E	DODGE	12/23/1974	A	13329
AGNES E. COX, FALLBROOK, CA	PUMP	IRRIG.	.47	24	24	4	MADIS	02/11/1975	A	13396
AGNES E. COX, FALLBROOK, CA	PUMP	A-3532	24	24	4	MADIS	02/11/1975	A	13396	
MRS. LAURA ELLEN ALLBERY, GRETNA	PUMP	IRRIG.	1.36	16	14	10E	SARPY	02/11/1975	A	13397
JOSIE E. PARKERT, ET AL., HOOPER	PUMP	IRRIG.	1.68	13	19	7E	DODGE	02/20/1975	A	13432
MRS. HELEN GRABOW, OMAHA	PUMP	IRRIG.	32	7	10E	WASHI	04/08/1975	A	13539	
RABE AND RABE, WISNER	PUMP	IRRIG.	2	23	4E	CUMIN	12/05/1975	A	13896	
LARSEN AND SCHELLENBERG, SCRIBNER	PUMP	IRRIG.	3.80	4	19	7E	DODGE	12/10/1975	A	13903
HAGEDORN AND HAGEDORN, WEST POINT	PUMP	IRRIG.	3.29	16	21	6E	CUMIN	12/15/1975	A	13906
RONALD F. BAUERMEISTER, FREMONT	PUMP	IRRIG.	1.91	30	17	10E	DODGE	01/26/1976	A	13959
STEENBLOCK AND STEENBLOCK, FREMONT	PUMP	IRRIG.	3	17	9E	DODGE	02/04/1976	A	13989	
GREWE AND GREWE, WEST POINT	PUMP	IRRIG.	3.89	21	21	6E	CUMIN	02/18/1976	A	14037

WATER RIGHTS DATA  
CLAIMS AND APPLICATIONS BY STREAMS IN DIVISION NO. 2B

238

SOURCE APPROPRIATOR AND ADDRESS	CARRIER	USE TO WHICH APPLIED	PROVI. GRANT CFS	LOCATION			DATE OF PRIORITY	DOCKET/ APPLI. NUMBER	FOOT NOTE
				S	T	R COUNTY			
ELKHORN RIVER									
ROBERT SCHAFERSMAN, HOOPER	PUMP	IRRIG.	.40	13	19	8E DODGE	02/27/1976	A 14064	
KEITH HINDMARSH, FREMONT	PUMP	IRRIG.	4.17	11	17	9E WASHI	03/03/1976	A 14078	
KEITH HINDMARSH, FREMONT	PUMP NO. 2	IRRIG.	3.36	21	21	6E CUMIN	03/03/1976	A 14079	
DELFOED J. M. BRANDT, NICKERSON	PUMP	IRRIG.	3.43	17	18	9E WASHI	03/04/1976	A 14080	
PAUL B. CHRISTENSEN, FREMONT	PUMP	IRRIG.	3.14	20	18	9E DODGE	03/22/1976	A 14110	
EMERSON AND EMERSON, OAKDALE	PUMP	IRRIG.	.26	1	24	6 ANTEL	04/07/1976	A 14160	
TYRO FARMS, INC., ELKHORN	PUMP	IRRIG.	15	16	10E DOUGL	04/27/1976	A 14197	*	
KENNETH J. SCHAFER, ET AL., HOOPER	PUMP	IRRIG.	3	19	7E DODGE	06/29/1976	A 14293	*	
CHARLES E. CHAPPLEAR, ARLINGTON	PUMP	IRRIG.	14	17	9E WASHI	07/07/1976	A 14302	*	
BURNS AND BURNS, COLUMBUS	PUMP	IRRIG.	7	23	1E STANT	08/30/1976	A 14429	*	
SUTTON AND BROWN, OMAHA	PUMP	IRRIG.	27	16	10E DOUGL	09/08/1976	A 14446	*	
MEYER AND MEYER, HOOPER	PUMP	IRRIG.	.75	17	19	8E DODGE	09/09/1976	A 14451	*
GEORGE SCHAFERSMAN, HOOPER	PUMP	IRRIG.	24	19	8E DODGE	09/15/1976	A 14465	*	
ROBERT GOTTSCH, ELKHORN	PUMP	IRRIG.	10	15	10E DOUGL	09/29/1976	A 14487	*	
H & B COMPANY, NORFOLK	PUMP	IRRIG.	3.19	21	24	3W MADIS	11/12/1976	A 14546	
GEISLER & GEISLER, HOOPER	PUMP	IRRIG.	.86	14	19	8E DODGE	12/14/1976	A 14593	
LEO SCHADEMAN, WEST POINT	PUMP	IRRIG.	2.29	17	22	6E DODGE	12/27/1976	A 14608	
WILLIAM L. STEDSCHLAG, NORFOLK	PUMP	IRRIG.	1.23	20	23	1E STANT	01/13/1977	A 14636	
ISABELLA D. SCHNEIDER TRUST, FREMONT	PUMP	IRRIG.	1.42	29	18	9E DODGE	02/02/1977	A 14680	
MAYNARD I. LEE, NORFOLK	PUMP	IRRIG.	.93	36	24	2W MADIS	02/18/1977	A 14746	
GEORGE SCHAFERSMAN, HOOPER	PUMP	IRRIG.	16	19	8E DODGE	06/15/1977	A 14797	*	
EDMUND J. SCHINDLER, NELIGH	PUMP	IRRIG.	14	25	7 ANTEL	03/23/1977	A 14840	*	
MRS. JANET MASTERDURKS, GLENN ELLYN, IL	PUMP	IRRIG.	32	17	10 WASHI	03/31/1977	A 14880	*	
LEIGH H. HOETFELKER, HOOPER	PUMP	IRRIG.	15	19	8E DODGE	03/16/1978	A 15206	*	
EDGAR SCHULENBERG, HOOPER	PUMP	IRRIG.	12	19	7E DODGE	06/20/1978	A 15281	*	
ALFRED KASSMEIER, HOOPER	PUMP	IRRIG.	10	19	7E DODGE	07/17/1978	A 15296	*	
MARVIN K. MARREEL, HOOPER	PUMP	IRRIG.	9	19	8E DODGE	07/24/1978	A 15301	*	
ELKHORN RIVER, TRIB. TO									
F. A. CHILDS, OAKDALE	CHILDS RESERVOIR	STORAGE	102	AF	3 24	5 ANTEL	03/04/1960	A 3101	
PAUL CLEMENS, BATTLE CREEK	PUMP	IRRIG.	.61	19	24	2 MADIS	03/27/1954	A 6101	
ADKINS AND ADKINS, NORFOLK	PUMP	IRRIG.	.43	34	24	2 MADIS	08/17/1954	A 6628	
EUGENE D. DIERS ESTATE, FREMONT	PUMPS	IRRIG.	1.91	31	18	9E DODGE	08/25/1954	A 6637	
MRS. LOIS M. MCCARTNEY, FREMONT	PUMP	IRRIG.	1.07	1	16	9E DOUGL	04/27/1955	A 7412	
FRED LYDICK, VALLEY	PUMPS	IRRIG.	2.20	12	16	9E DOUGL	04/ 5/1957	A 9433	
VILLAGE OF PILGER, PILGER	PILGER WATERSHED RES.	STORAGE	406.0	AF	26 24	3E STANT	07/20/1965	A 10657	
I-B									
FRANK R. AMMON, NEWPORT	PUMP	IRRIG.	2.24	33	31	17 ROCK	06/ 6/1966	A 10861	

REPORT OF THE

ELKHORN RIVER, TRIB. TO FRED HANSEN, STANTON	SAND CREEK RES. NO. 2	STORAGE	263.1	AF	10	22	2E	STANT	08/ 9/1967	A	11219
ROBERT L. MONTGOMERY, NELIGH	PUMP	IRRIG.	1.08	36	26	8	ANTEL	03/ 7/1968	A	11360	
CITY OF NORFOLK, NORFOLK	LAKE NORFOLK	STORAGE	424.2	AF	21	24	1	MADIS	05/20/1971	A	12269
MITCHELL AND BRANDT, DAKALE	MITCHELL-BRANDT RES.	STORAGE	25.52	AF	29	25	5	ANTEL	08/03/1972	A	12704
WOERDEMAN BROTHERS, WISNER	PUMP	IRRIG.	7.34	13	23	4E	CUMIN	12/05/1975	A	13895	
DALE W. SAGER, HOOPER	HOOPER DAM	STORAGE	5.57	AF	20	19	8E	DODGE	03/29/1976	A	14125
DALE E. NELSON, HOOPER	PUMP	IRRIG.		17	19	8E	DODGE	03/15/1977	A	14805	
MARTIN C. YAW, NEWPORT	PUMP	IRRIG.		34	31	17W	ROCK	09/01/1978	A	15336	
MARTIN C. YAW, NEWPORT	PUMP	IRRIG.		3	30	17W	ROCK	09/01/1978	A	15336	
MARTIN C. YAW, NEWPORT	PUMP	IRRIG.		9	30	17W	ROCK	09/01/1978	A	15337	
MARTIN C. YAW, NEWPORT	PUMP	IRRIG.		10	30	17W	ROCK	09/01/1978	A	15337	
ELKHORN RIVER, NORTH FORK NORFOLK FEED MILLS COMPANY, NORFOLK	NORFOLK CEREAL AND FLOUR MILLS	POWER	100.00	23	24	1	MADIS	03/ 1/1870	D	996	
JAMES D. GRIES, NORFOLK	PUMP	IRRIG.	.42	20	24	1	MADIS	08/17/1933	A	2343	
ERWIN ZUTZ, NORFOLK	PUMP	IRRIG.	.50	15	24	1	MADIS	09/12/1934	A	2474	
ROBERT BATHKE, NORFOLK	PUMP	IRRIG.	.02	22	24	1	MADIS	04/ 4/1935	A	2533	
ELKHORN RIVER, NORTH FORK AND DRY CREEK THOMAS C. CHILVERS, ET AL., PIERCE	PUMPS	IRRIG.	5.91	9	26	2	PIERC	07/14/1936	A	2588	
ELKHORN RIVER, NORTH FORK ERWIN KOLTERMAN, PIERCE	PUMP	IRRIG.	1.89	15	26	2	PIERC	07/30/1936	A	2602	
RONALD D. KOEHLER, OSMOND	PUMP	IRRIG.	.71	19	27	2	PIERC	08/13/1936	A	2611	
L. H. DOUGHTY, NORFOLK	PUMP	IRRIG.	.24	26	24	1	MADIS	11/18/1936	A	2661	
GEORGE M. ANDREW ESTATE, PIERCE	PUMP	IRRIG.	.01	26	26	2	PIERC	12/11/1936	A	2670	
KLUENDER AND RIGGART, NORFOLK	PUMP	IRRIG.	.21	22	24	1	MADIS	05/25/1937	A	2747	
ROBERT BLINN, ET AL., NORFOLK	PUMP	IRRIG.	.43	36	24	1	MADIS	04/27/1938	A	2865	
WILLIAM G. VOLKMAN, NORFOLK	PUMPS	IRRIG.	.15	26	24	1	MADIS	05/26/1938	A	2875	
WILLIAM G. VOLKMAN, NORFOLK	PUMP	IRRIG.	.29	26	24	1	MADIS	05/26/1938	A	2875R	
PAUL V. MEIERHENRY, NORFOLK	PUMP	IRRIG.	1.05	28	25	1	PIERC	11/20/1939	A	3021	
ALBERT H. MEIERHENRY, NORFOLK	PUMP	IRRIG.	.18	33	25	1	PIERC	12/11/1939	A	3043	
ELDON G. MUNDORF, ET AL., NORFOLK	PUMP	IRRIG.	1.25	36	24	1	MADIS	03/ 8/1940	A	3110	
JOSEPH BAKSA, NORFOLK	PUMP	IRRIG.	.22	26	24	1	MADIS	03/18/1940	A	3121	
ETHEL TOLL COOK, NORFOLK	PUMP	IRRIG.	.08	26	24	1	MADIS	02/19/1941	A	3398	
BETTY J. HITZ, PIERCE	PUMP	IRRIG.	1.23	26	26	2	PIERC	08/ 3/1946	A	3937	
CLAIRE GUINN, PIERCE	PUMP	IRRIG.	.99	8	26	2	PIERC	08/ 7/1946	A	3941	
MAURICE L. STALNAKER, NORFOLK	PUMP	IRRIG.	.61	33	25	1	PIERC	08/15/1946	A	3945	
ALFRED OTTO, PIERCE	PUMP	IRRIG.	.86	9	26	2	PIERC	08/20/1946	A	3946	
MAND D, INC., NORFOLK	PUMP	IRRIG.	1.83	32	27	2	PIERC	09/11/1946	A	3958	
DAVID WOLF, PIERCE	PUMP	IRRIG.	.29	23	26	2	PIERC	09/14/1946	A	3961	
GILBERT JOCHENS, PIERCE	PUMP	IRRIG.	.83	5	26	2	PIERC	02/ 2/1948	A	4197	
WALTER FENSKA, HOSKINS	PUMP	IRRIG.	.77	6	25	1	PIERC	06/ 4/1948	A	4278	
MRS. RALPH KLUG, NORFOLK	PUMP	IRRIG.	.55	3	24	1	MADIS	03/27/1954	A	6102	
RAY WILKE, HADAR	PUMP	IRRIG.	.20	33	25	1	PIERC	09/17/1954	A	6691	
BUTLER, HUMALDT AND SCHEER, OSMOND	PUMP	IRRIG.	.61	24	27	3	PIERC	09/23/1954	A	6694	
ELMER WAGNER, OSMOND	PUMP	IRRIG.	1.17	24	27	3	PIERC	03/ 2/1955	A	7179	

WATER RIGHTS DATA  
CLAIMS AND APPLICATIONS BY STREAMS IN DIVISION NO. 2B

SOURCE APPROPRIATOR AND ADDRESS	CARRIER	USE TO WHICH APPLIED	PROVI. GRANT CFS	LOCATION			DATE OF PRIORITY	DOCKET/ APPLI. NUMBER	FOOT NOTE
				S	T	R COUNTY			
ELKHORN RIVER, NORTH FORK									
HERBERT SCHMIDT, NORFOLK	PUMP	IRRIG.	.43 26 24	1	MADIS	05/27/1955	A 7608		
ARTHUR F. POHLMAN, HADAR	PUMP	IRRIG.	.31 28 25	1	PIERC	04/28/1956	A 8523		
LOUIS B. FLETCHER, NORFOLK	PUMP	IRRIG.	.01 26 24	1	MADIS	05/ 2/1956	A 8532		
FRANTS M. THOR, OSMOND	PUMP	IRRIG.	.86 13 27	3	PIERC	05/16/1956	A 8566		
HERBERT W. UECKER, NORFOLK	PUMP	IRRIG.	.68 4 24	1	MADIS	05/25/1956	A 8586		
ADA G. KLUG, NORFOLK	PUMP	IRRIG.	2.35 21 25	1	PIERC	08/20/1956	A 8755		
ROBERT L. CARLISLE, NORFOLK	PUMP	IRRIG.	2.29 36 26	2	PIERC	08/28/1956	A 8784		
ARTHUR F. POHLMAN, HADAR	PUMP	IRRIG.	.71 28 25	1	PIERC	09/20/1956	A 8847		
MURIEL DESTREICH, NORFOLK	PUMP	IRRIG.	.82 33 25	1	PIERC	10/18/1956	A 8912		
MRS. WALDO WINTER, LEBANON, WISCONSIN	PUMP	IRRIG.	.78 3 24	1	MADIS	11/15/1956	A 8976		
GLEN F. UECKER, PIERCE	PUMP	IRRIG.	1.17 23 26	2	PIERC	02/12/1957	A 9187		
RONALD D. KOEHLER, OSMOND	PUMP	IRRIG.	.71 19 27	2	PIERC	03/ 9/1957	A 9317		
MURIEL DESTREICH, NORFOLK	PUMPS	IRRIG.	.86 28 25	1	PIERC	02/15/1960	A 9795		
DALE E. SCHULZ, PIERCE	PUMP	IRRIG.	1.08 36 26	2	PIERC	03/27/1961	A 9916		
A. R. UECKER, NORFOLK	PUMP	IRRIG.	.04 10 24	1	MADIS	01/22/1964	A 10287		
MARVIN H. PIEPER, HADAR	PUMP	IRRIG.	2.46 20 25	1	PIERC	04/14/1964	A 10351		
ROBERT WEINRICH, PIERCE	PUMP	IRRIG.	1.21 6 25	1	PIERC	06/10/1964	A 10383		
JOE KRIENERT ESTATE, OSMOND	PUMP	IRRIG.	1.04 13 27	3	PIERC	05/ 2/1967	A 11120		
CITY OF NORFOLK PARK DEPARTMENT, NORFOLK	PUMP	IRRIG.	.07 22 24	1	MADIS	05/29/1967	A 11155		
HARLEY R. BOVEE, PIERCE	PUMP	IRRIG.	2.53 6 25	1	PIERC	03/22/1968	A 11380		
MRS. ALMA CALVERT, PIERCE	PUMP	IRRIG.	2.00 5 26	2	PIERC	07/22/1968	A 11502		
DARRELL C. KAHNY, OSMOND	PUMP	IRRIG.	1.08 30 27	2	PIERC	04/28/1970	A 11927		
DELMAR D. GANSEBOM, OSMOND	PUMP	IRRIG.	2.57 13 27	3	PIERC	05/12/1971	A 12255		
PAUL HILKEMANN, SR., PIERCE	PUMP	IRRIG.	1.87 18 25	1	PIERC	01/15/1974	A 12970		
ROBERT A. CHILVERS, NELIGH	PUMP	IRRIG.	.94 6 25	1	PIERC	07/30/1974	A 13111		
VERNON H. BRUMMELS, EWING	PUMP	IRRIG.	35 27	9	HOLT	10/07/1974	A 13222		
HAROLD A. STRELOW, PIERCE	PUMP	IRRIG.	.57 23 26	2	PIERC	02/19/1975	A 13414		
PAUL MEIERHENRY, NORFOLK	PUMP	IRRIG.	2.00 28 25	1	PIERC	05/13/1975	A 13582		
LEMONDS AND WEIHE, NORFOLK	PUMP	IRRIG.	1 23	1	MADIS	11/28/1975	A 13884	*	
CLARENCE PLANER, PIERCE	PUMP	IRRIG.	36 26	2	PIERC	06/28/1976	A 14290	*	
JOHN K. & HERBERT UECKER, NORFOLK	WECKER PUMP	IRRIG.	10 24	1	MADIS	07/11/1977	A 15019	*	
ELKHORN RIVER, NORTH FORK, TRIB. TC									
EMIL RAASCH, NORFOLK	RAASCH RESERVOIR	STORAGE	26.05 AF	16 24	1	MADIS	10/01/1976	A 14491	
ELKHORN RIVER, NORTH FORK, EAST BRANCH									
ALVA J. THEISEN, OSMOND	PUMPS	IRRIG.	1.43 36 28	3	PIERC	01/ 8/1955	A 6991		
ALVA J. THEISEN, OSMOND	PUMPS	IRRIG.	1 27	3	PIERC	01/ 8/1955	A 6991		
ELKHORN RIVER, NORTH FORK, MIDDLE BRANCH									
JOHN P. THEISEN, OSMOND	PUMP NO. 3	IRRIG.	.43 2 27	3	PIERC	03/18/1954	A 6077		

ELKHORN RIVER, NORTH FORK, MIDDLE BRANCH JOHN K. THEISEN, OSMOND	PUMP	IRRIG.	1.14	35	28	3	PIERC	12/23/1954	A	6942	
ELKHORN RIVER, NORTH FORK, WEST BRANCH CLAYTON AND THEISEN, OSMOND	PUMP NO. 1	IRRIG.	1.59	2	27	3	PIERC	03/18/1954	A	6075	
ELKHORN RIVER, SOUTH FORK ALBERT ROTHLEUTER, EWING	FLOUR MILLS	POWER	33.00	3	26	9	HOLT	08/21/1898	A	464	
JAMES HAWK, EWING	PUMP	IRRIG.	.45	17	26	10	HOLT	01/ 3/1948	A	4166	
CONTOIS AND MCVAY, O'NEILL	PUMPS	IRRIG.	3.51	11	26	11	HOLT	06/ 9/1955	A	7643	
E. G. WINTERMOTE, CHAMBERS	PUMP	IRRIG.	2.24	10	26	12	HOLT	01/30/1964	A	10290	
DONALD D. HOFFMAN, CHAMBERS	PUMP	IRRIG.	1.38	2	26	12	HOLT	03/22/1965	A	10575	
ZANE ROWSE, CHAMBERS	PUMP	IRRIG.	1.40	7	26	12	HOLT	06/10/1968	A	11442	
ELM CREEK LAURA M. ALBERTSEN, LONG PINE	PUMP	IRRIG.	.57	24	27	10	HOLT	07/31/1969	A	11757	
EARL WRIGHT, EWING	PUMP	IRRIG.	4.23	13	27	10	HOLT	10/ 2/1969	A	11812	
EARL WRIGHT, EWING	PUMP	IRRIG.		1	27	9	HOLT	10/ 2/1969	A	11812	
FOUNTAIN CREEK RUDOLF VERVAECKE, ASHLAND	PUMP	IRRIG.	1.67	24	12	10E	CASS	07/25/1955	A	7796	
FOUR MILE CREEK GEORGE SACHS, PLATTSMOUTH	PUMP	IRRIG.	.13	34	12	13E	CASS	07/20/1955	A	7789	
WILES AND WILES, PLATTSMOUTH	PUMP	IRRIG.		22	12	13E	CASS	08/21/1974	A	13167	
NORTHERN NATURAL GAS CO., PALMYRA	FOUR MILE CREEK RESERVOIR	STORAGE	.1	AF	34	12	13E	CASS	10/29/1976	A	14533
RAYMOND F. EVERS, PLATTSMOUTH	PUMP	IRRIG.		21	12	13E	CASS	03/23/1977	A	14844	
CLARK WILES, PLATTSMOUTH	WILES RESERVOIR NO. 1	STORAGE	14.8	AF	27	12	13E	CASS	03/31/1978	A	15221
CLARK WILES, PLATTSMOUTH	WILES RESERVOIR NO. 2	STORAGE	17.9	AF	22	12	13E	CASS	03/31/1978	A	15222
FOUR MILE CREEK, TRIB. TO WILES AND WILES, PLATTSMOUTH	PUMP	IRRIG.		23	12	13E	CASS	09/06/1974	A	13195	
CLARK S. WILES, PLATTSMOUTH	PUMP	IRRIG.	1.14	26	12	13E	CASS	04/29/1976	A	14200	
CLARK S. WILES, PLATTSMOUTH	PUMP	IRRIG.		25	12	13E	CASS	06/04/1976	A	14250	
CLARK WILES, PLATTSMOUTH	WILES RESERVOIR NO. 3	STORAGE	1.27	AF	22	12	13E	CASS	03/31/1978	A	15223
CLARK WILES, PLATTSMOUTH	WILES RESERVOIR NO. 4	STORAGE	1.04	AF	23	12	13E	CASS	03/31/1978	A	15224
FOUR MILE CREEK, WEST BRANCH GEORGE SACHS, PLATTSMOUTH	PUMP	IRRIG.	.31	34	12	13E	CASS	07/20/1955	A	7790	
VINDULYN ACRES, INC., PLATTSMOUTH	PUMP	IRRIG.	4.08	33	12	13E	CASS	09/10/1976	A	14455	
FUNK RESERVOIR MRS. MARGARET M. FUNK, CLEARWATER	PUMP	STOR-ONLY			25	25	9	HOLT	05/ 2/1963	A	10184
JACK FUNK, CLEARWATER	PUMP	SUPP. I. & STOR-ONLY	A-9941		25	25	9	HOLT	05/ 2/1963	A	10185
GILES CREEK FREIBERG AND YOUNG, ET AL., STANTON	PUMP	IRRIG.	.62	13	24	5	ANTEL	11/24/1936	A	2663	
FRED BORGELT, HOQUIAM, WASHINGTON	PUMP	IRRIG.	.34	12	24	5	ANTEL	02/ 2/1955	A	7056	
BOYD BENNETT, TILDEN	PUMP	IRRIG.	.35	13	24	5	ANTEL	11/30/1955	A	8270	
HANSEN AND HANSEN, TILDEN	PUMP	IRRIG.	2.26	24	24	5	ANTEL	08/20/1956	A	8758	
HARLAN NELSON, TILDEN	PUMP	IRRIG.	.86	24	24	5	ANTEL	08/24/1967	A	11233	
GREENWOOD CREEK PAUL J. STRATE, GREENWOOD	PUMP	IRRIG.	.87	28	12	9E	CASS	01/31/1964	A	10294	
HADAR CREEK RAY WILKE, HADAR	PUMP	IRRIG.	.25	33	25	1	PIERC	08/ 6/1954	A	6566	

WATER RIGHTS DATA  
CLAIMS AND APPLICATIONS BY STREAMS IN DIVISION NO. 2B

242

SOURCE APPROPRIATOR AND ADDRESS	CARRIER	USE TO WHICH APPLIED	PROVI. GRANT CFS	LOCATION			DATE OF PRIORITY	DOCKET/ APPLI. NUMBER	FOOT NOTE
				S	T	R COUNTY			
HAINES BRANCH									
GEORGE M. BRAND, LINCOLN	PUMP	IRRIG.	.34	6	9	6E LANCA	12/ 1/1956	A 9012	
JAMES J. JURICEK, CRETE	PUMP	IRRIG.	.77	8	8	5E LANCA	04/ 6/1967	A 11095	
PRIESS AND PRIESS, LINCOLN	PUMP	IRRIG.	.81	4	9	6E LANCA	04/17/1972	A 12591	
PRIESS AND PRIESS, LINCOLN	PRIESS RESERVOIR NO. 1	STORAGE		4	9	6E LANCA	04/17/1972	A 12592	
HAINES BRANCH, TRIB. TO WM. HONVLEZ, DENTON	PUMP	IRRIG.	.40	22	9	5E LANCA	03/12/1957	A 9334	
HARLAN RESERVOIR									
DALE E. HARLAN, HICKMAN	PUMP	STOR-ONLY		34	8	7 LANCA	03/03/1978	A 15196 *	
HOBBSOON BRANCH									
MARVIN PETERSON, CERESCO	PUMP	IRRIG.	0.25	29	13	7E SAUND	04/04/1977	A 14883	
HOLMES CREEK									
NEBRASKA GAME AND PARKS COMMISSION, LINCOLN	CONESTOGA RESERVOIR	STORAGE	2700	AF	10	9 5E LANCA	11/ 6/1962	A 10121	
HOLT CREEK									
F. D. SCHERMERHORN, OMAHA	SCHERMERHORN CANAL	IRRIG.	1.89	5	28	13 HOLT	05/ 9/1941	A 3441	
HOPKINS CREEK									
CHARLES COY GALYEN AND WALTER O. LONG, TILDEN	PUMP	IRRIG.	.43	1	24	5 ANTEL	01/06/1955	A 6981	
HUMBUG CREEK, TRIB. TO WAYNE COUNTY, WAYNE	BROGREN RESERVOIR	STORAGE	21.20	AF	32	25 2E WAYNE	05/01/1974	A 13028	
HUNTERS SLOUGH									
JULIUS HELLERICH, VALPARAISO	PUMP	IRRIG.		29	14	5 SAUND	07/27/1977	A 15055 *	
IVES CREEK									
GLEN LARSON, TILDEN	PUMP	IRRIG.	2.86	22	24	5 ANTEL	01/08/1968	A 11307	
JOHNSON CREEK									
LOWER PLATTE NORTH NRD, DAVID CITY	JOHNSON CREEK RES. 22-A	STORAGE	487	AF	16	14 9E SAUND	07/12/1974	A 13073	
KNEBEL-POFAHL LAKE									
ERNEST H. KNEBEL, NORFOLK	PUMP	IRRIG.	.27	2	23	1 MADIS	11/20/1939	A 3020	
ERNEST H. KNEBEL, NORFOLK	PUMP	IRRIG.	.35	2	23	1 MADIS	02/17/1940	A 3092	
KUCERA RESERVOIR									
JOSEPH W. KUCERA, CLARKSON	PUMP	STOR-ONLY		28	21	3E STANT	03/27/1974	A 13008 U 1	
KUZELKA RESERVOIR									
FRANK KUZELKA, BRAINARD	PUMP	STOR-ONLY		17	14	4 BUTLE	07/18/1977	A 15036 *	
LINN CREEK									
LYLE J. VERGITH, MARTEL	VERGITH RESERVOIR	STORAGE	15.6	AF	3	7 6E LANCA	08/15/1955	A 7908	
LDGAN CREEK									
JOHNSON AND JOHNSON, OAKLAND	PUMP	IRRIG.	1.71	35	22	8E BURT	02/20/1931	A 2192	

REPORT OF THE

LOGAN CREEK										
MEYER AND MEYER, HOOPER	PUMP	IRRIG.	1.41	16	20	8E	DODGE	07/24/1936	A	2595
SCHOLE AND SCHOLE, LINCOLN	PUMP	IRRIG.	.38	32	20	8E	DODGE	07/24/1936	A	2596
WILLIAM J. MEYER, BANCROFT	PUMP	IRRIG.	1.33	26	24	7E	CUMIN	07/27/1936	A	2599
OTTO HOEGERMEYER, HOOPER	PUMP	IRRIG.	.69	33	20	8E	DODGE	08/17/1936	A	2615
LOWMAR, INC., HOOPER	PUMP	IRRIG.	.14	3	20	8E	DODGE	08/26/1936	A	2624
MRS. BERTHA RONNENKAMP, BANCROFT	PUMP	IRRIG.	.26	26	24	7E	CUMIN	12/26/1936	A	2675
WILLIAM E. MEYER, BANCROFT	PUMP	IRRIG.	.42	22	24	7E	CUMIN	03/09/1937	A	2712
JOHN A. ROSS, BANCROFT	PUMP	IRRIG.	.76	15	24	7E	CUMIN	05/04/1937	A	2739
MRS. PHYLLIS (SAMSON) BECK, WAYNE	PUMP	IRRIG.	.35	23	24	7E	CUMIN	08/04/1939	A	2947
HENRIETTA LARSON, PENDER	PUMP	IRRIG.	.52	23	24	7E	CUMIN	09/12/1939	A	2963R
RICHARD BRADFORD, WINNEBAGO	PUMP	IRRIG.	.49	25	26	5E	THURS	04/15/1940	A	3135
LAWRENCE H. MEYER, HOOPER	PUMP	IRRIG.	1.35	16	20	8E	DODGE	03/16/1948	A	4233
ARVID N. PETERSON ESTATE, LAUREL	PUMP	IRRIG.	.43	19	28	4E	DIXON	04/13/1948	A	4244
R. CHESTER GRAFF, BANCROFT	PUMP	IRRIG.	1.02	15	24	7E	CUMIN	06/24/1948	A	4297
ELWOOD E. JOHNSON, ET AL., OAKLAND	PUMP	IRRIG.	.32	26	22	8E	BURT	07/26/1954	A	6488
NELS ANDERSON, OAKLAND	PUMP	IRRIG.	1.36	11	21	8E	BURT	07/30/1954	A	6518
HARRIS J. DAHLQUIST, LAUREL AND LA RUE	PUMPS	IRRIG	.76	13	28	3E	CEDAR	05/23/1955	A	7505
DAHLQUIST, ST. CLOUD, MINN.										
HARRIS J. DAHLQUIST, LAUREL AND LA RUE	PUMPS	IRRIG.		19	28	4E	DIXON	05/23/1955	A	7505
DAHLQUIST, ST. CLOUD, MINN.										
CHARLES KINNEY, JR., WAKEFIELD	PUMP	IRRIG.	.67	23	26	5E	THURS	05/24/1955	A	7585
JOHN RONNFELDT, LYONS	PUMPS	IRRIG.	1.91	35	23	8E	BURT	06/14/1955	A	7654
AGNES GLISSMAN, PENDER	PUMP	IRRIG.	.96	16	25	6E	THURS	08/02/1955	A	7858
MRS. WANDA SEATON WEBSTER, LINCOLN	PUMP	IRRIG.	1.26	5	24	7E	CUMIN	08/10/1955	A	7888

K  
K  
K



WATER RIGHTS DATA  
CLAIMS AND APPLICATIONS BY STREAMS IN DIVISION NO. 28

SOURCE APPROPRIATOR AND ADDRESS	CARRIER	USE TO WHICH APPLIED	PROVI. GRANT CFS	LOCATION			DATE OF PRIORITY	DOCKET/ APPLI. NUMBER	FOOT NOTE
				S	T	R COUNTY			
LOGAN CREEK									
MAGNUS HANSEN ESTATE, LAUREL	PUMP	IRRIG.	.19	6	28	3E CEDAR	08/18/1955	A 7962	
C. D. HASKELL, LAUREL	PUMP	IRRIG.	.31	27	28	4E DIXON	09/ 7/1955	A 8063	K
EARL T. HIRSCHMAN, LAUREL	PUMP	IRRIG.	.63	31	29	3E CEDAR	10/19/1955	A 8230	
OLSON AND VON SEGGERN, EMERSON	PUMP	IRRIG.	.18	3	26	5E WAYNE	11/10/1955	A 8248	K
JOHN E. DALL, WAYNE	PUMP	IRRIG.	.85	27	28	4E DIXON	03/13/1956	A 8417	
HAROLD J. MEYER, SCRIBNER	PUMP	IRRIG.	.64	33	20	8E DODGE	06/21/1956	A 8637	
BERNARD L. SCHOLE, HOOPER	PUMP	IRRIG.	.29	32	20	8E DODGE	09/ 6/1956	A 8809	
DELMAR W. CARLSON, WAYNE	PUMP	IRRIG.	.99	28	28	4E DIXON	09/19/1956	A 8842	
MRS. IDA C. GRAFF, BANCROFT	PUMP	IRRIG.	1.47	5	24	7E CUMIN	10/23/1956	A 8928	
IRIS L. SCHOLE, LINCOLN	PUMP	IRRIG.	.64	32	20	8E DODGE	11/ 5/1956	A 8953	
EDWARD H. HEYNE, PENDER	PUMP	IRRIG.	1.03	5	25	6E THURS	11/20/1956	A 8988	
VERNON M. BRASCH, BANCROFT	PUMP	IRRIG.	1.40	33	24	8E THURS	01/29/1957	A 9148	
MRS. BERTHA RONNENKAMP, BANCROFT	PUMP	IRRIG.	1.96	25	24	7E CUMIN	04/18/1957	A 9459	
DAHLQUIST AND DAHLQUIST, LAUREL	PUMP	IRRIG.	1.48	29	28	4E DIXON	07/27/1961	A 9960	
KENNETH B. GUSTAFSON, WAKEFIELD	PUMP	IRRIG.	2.54	14	26	5E THURS	02/14/1968	A 11337	
KLEIN AND SANKINS, BATTLE CREEK	PUMP	IRRIG.	1.33	19	27	5E DIXON	10/16/1968	A 11572	K O
DUANE E. MULLER, SCRIBNER	PUMP	IRRIG.	1.31	34	21	8E BURT	07/23/1970	A 12022	
NINA W. ANDERSEN, FREMONT	PUMP	IRRIG.	.99	4	19	8E DODGE	08/ 3/1970	A 12041	
LA RUE DAHLQUIST, ST. CLOUD, MINNESOTA	PUMP	IRRIG.	1.09	24	28	3E CEDAR	06/14/1972	A 12657	
ARTHUR J. SUHR, SUN CITY, ARIZONA	PUMP	IRRIG.	1.96	23	26	5E THURS	08/19/1974	A 13158	
JACK A. SOLL, BANCROFT	PUMP	IRRIG.	2.39	22	24	7E CUMIN	09/17/1974	A 13207	
RIECKEN AND RIECKEN, LYONS	PUMP	IRRIG.		26	23	8E BURT	10/17/1974	A 13238	
HAROLD APPLEBY, SUN CITY, AZ	PUMP	IRRIG.		26	23	8E BURT	11/12/1974	A 13267	
MARVIN D. NELSON, WAYNE	PUMP	IRRIG.	1.04	19	28	4E DIXON	12/16/1974	A 13316	
MARVIN H. MULLER, WAKEFIELD	PUMP	IRRIG.		27	28	4E DIXON	12/17/1974	A 13317	
ROY C. HANSON, CONCORD	PUMP	IRRIG.		28	28	4E DIXON	12/17/1974	A 13318	
ANNA J. KERL, OAKLAND	PUMP	IRRIG.	.82	22	21	8E BURT	01/21/1975	A 13366	
DEAN G. ELLERMEIER, SCRIBNER	PUMP	IRRIG.	2.73	34	21	8E BURT	02/11/1975	A 13398	
LOIS A. BOWMAN, HOOPER	PUMP	IRRIG.		10	20	8E DODGE	09/05/1975	A 13794	*
WEITZENKAMP FARMS, INC., HOOPER	PUMP	IRRIG.	2.81	4	20	8E DODGE	12/24/1975	A 13920	
WEITZENKAMP FARMS, INC., HOOPER	PUMP	IRRIG.	1.96	16	20	8E DODGE	01/21/1976	A 13953	
BRICIE B. NICHOLSON, EMERSON	PUMP	IRRIG.	3.16	14	26	5E THURS	03/22/1976	A 14109	
ARTHUR SUHR, SUN CITY, AZ	PUMP	IRRIG.	2.81	20	20	8E DODGE	04/23/1976	A 14190	
ERNEST G. MALMSTROM, CHICAGO, IL	PUMP	IRRIG.	.93	11	26	5E THURS	07/28/1976	A 14353	
BOWMAN FARMS, INC., HOOPER	PUMP	IRRIG.	1.03	10	20	8E DODGE	08/09/1976	A 14382	
LOWMAR INCORPORATED, HOOPER	PUMP	IRRIG.		3	20	8E DODGE	08/12/1976	A 14389	*
CHRISTOF MEYER, HOOPER	PUMP	IRRIG.	1.51	16	20	8E DODGE	09/09/1976	A 14452	



WATER RIGHTS DATA  
CLAIMS AND APPLICATIONS BY STREAMS IN DIVISION NO. 28

SOURCE APPROPRIATOR AND ADDRESS	CARRIER	USE TO WHICH APPLIED	PROVI. GRANT CFS	LOCATION			DATE OF PRIORITY	DOCKET/ APPLI. NUMBER	FOOT NOTE
				S	T	R COUNTY			
MASKENTHINE CREEK									
AGRICULTURAL INCORPORATION, STANTON	PUMP	IRRIG.	2.21	6	23	2E STANT	08/05/1974	A 13127	
AGRICULTURAL INCORPORATION, STANTON	PUMP	IRRIG.	3.53	30	24	2E STANT	08/05/1974	A 13128	
LOWER ELKHORN NRD, NORFOLK	MASKENTHINE RESERVOIR	STORAGE	927.5	AF	18 23	2E STANT	09/15/1975	A 13806	
MERIDIAN CREEK									
EDGAR KUGLER, MURRAY	PUMP	IRRIG.	2.11	19	21	1E STANT	05/23/1967	A 11145	
MIDDLE CREEK									
ROBERT MALONE, LINCOLN	ICE PLANT	ICE	10.00	30	10	6E LANCA	12/26/1907	A 883	
JOSE SANCHEZ, ET AL., LINCOLN	PUMP	IRRIG.	.26	28	10	6E LANCA	01/ 7/1938	A 2823	
BRESLOW AND SCHWARTZKOPF, LINCOLN	PUMP	IRRIG.	.73	28	10	6E LANCA	12/26/1939	A 3068	
MRS. MATILDA LUEBBE, STAPLEHURST	PUMP	IRRIG.	.61	36	11	4E SEWAR	07/21/1953	A 5405	
BRESLOW AND SCHWARTZKOPF, LINCOLN	PUMP	IRRIG.	.81	29	10	6E LANCA	11/22/1966	A 10983	
BOARD OF EDUCATIONAL LANDS AND FUNDS, LINCOLN	PUMP	IRRIG.	.03	29	10	6E LANCA	01/18/1967	A 11021	
BRANDT AND BRANDT, LINCOLN	PUMP	IRRIG.	.97	31	11	5E LANCA	07/28/1975	A 13686	
BOARD OF EDUCATIONAL LANDS AND FUNDS, LINCOLN	PUMP	IRRIG.	.41	29	10	6E LANCA	11/08/1976	A 14541	
MIDDLE CREEK, NORTH BRANCH									
HARRY ROBOTHAM, PLEASANT DALE	PUMP	IRRIG.	1.01	25	11	4E SEWAR	02/21/1957	A 9237	
NEBRASKA GAME AND PARKS COMMISSION, LINCOLN	PAWNEE RESERVOIR	STORAGE	8600	AF	16 10	5E LANCA	04/12/1963	A 10176	
LEDNARD R. ROBOTHAM, PLEASANT DALE	PUMP	IRRIG.	1.48	25	11	4E SEWAR	08/ 4/1969	A 11759	
HAROLD DEINERT, LINCOLN	PUMP	IRRIG.	1.68	16	10	5E LANCA	08/20/1975	A 13747	
HARVEY DEINERT, LINCOLN	PUMP	IRRIG.		22	10	5 LANCA	04/21/1977	A 14915	*
MIDDLE CREEK, NORTH BRANCH, TRIB. TO JOHN H. NADERHOFF, LINCOLN	PUMP	IRRIG.	.27	16	10	5E LANCA	09/05/1974	A 13191	
MIDDLE CREEK, SOUTH BRANCH									
WM. L. TOLSTEAD, FREMONT	PUMP	IRRIG.	.15	21	10	5E LANCA	12/22/1947	A 4162	
NEBRASKA GAME AND PARKS COMMISSION, LINCOLN	TWIN LAKES RESERVOIR	STORAGE	2840	AF	22 10	4E SEWAR	02/19/1964	A 10308	
ADOLPH E. H. PIENING, LINCOLN	PUMP	IRRIG.	3.98	28	10	5E LANCA	08/20/1969	A 11773	
BURDETTE PIENING, LINCOLN	PUMP	IRRIG.	.75	21	10	5E LANCA	03/ 5/1970	A 11885	
NORTH OAK RESERVOIR 6-B									
LOWER PLATTE SOUTH NRD, LINCOLN	PUMP	IRRIG.		16	14	4 BUTLE	03/18/1977	A 14826	*
OAK CREEK									
HERMAN EICHE, LINCOLN	EICHE PLANT	IRRIG.	.71	17	10	6E LANCA	01/ 4/1889	A 489	
E. J. CHENEY, LINCOLN	PUMP	IRRIG.	.45	8	10	6E LANCA	02/ 6/1929	A 2069	
EDWARD HANICH, LINCOLN	PUMP	IRRIG.	.15	8	10	6E LANCA	11/21/1929	A 2115	

## OAK CREEK

ARTHUR CLARK, LINCOLN	PUMP	IRRIG.	.14	17	10	6E LANCA	04/11/1930	A	2132	
L. H. CHENEY, MCCOOK	PUMP	IRRIG.	.66	8	10	6E LANCA	09/22/1931	A	2239	
J. L. WITMER, LINCOLN	PUMP	IRRIG.	.04	15	10	6E LANCA	02/ 8/1933	A	2301	
MRS. EMMA J. BURCHAM, LINCOLN	PUMP	IRRIG.	1.73	20	11	6E LANCA	07/13/1934	A	2422	
MRS. EMMA J. BURCHAM, LINCOLN	PUMP	IRRIG.	.42	20	11	6E LANCA	03/12/1953	A	5203	
STERNS AND STERNS, RAYMOND	PUMP	IRRIG.	.27	2	11	5E LANCA	02/ 3/1954	A	5930	
MRS. WM. SILVERSTRAND, RAYMOND	PUMP	IRRIG.	.09	6	11	6E LANCA	04/12/1954	A	6173	
IRA D. BEYNDON, LINCOLN	PUMP	IRRIG.	.70	6	11	6E LANCA	03/ 7/1955	A	7187	
C. VERNON NELSON, ET AL., RAYMOND	PUMP	IRRIG.	.23	7	11	6E LANCA	08/10/1955	A	7889	
MRS. MAE E. GRAVES, LINCOLN	PUMP	IRRIG.	.43	34	12	5E LANCA	05/19/1956	A	8574	
MRS. ALBERT BOOL, LINCOLN	PUMP	IRRIG.	.97	20	11	6E LANCA	03/21/1957	A	9388	
LINCOLN AIR FORCE BASE, LINCOLN	BOWLING LAKE	STORAGE	176	AF	6	10	6E LANCA	04/11/1957	A	9442
ALBERT BOOL, LINCOLN	PUMP	IRRIG.	.54	20	11	6E LANCA	03/24/1960	A	9805	
CAPITOL BEACH, INC., LINCOLN	CAPITOL BEACH LAKE	STORAGE	1430	AF	15	10	6E LANCA	06/ 7/1961	A	9944
ALBERT BOOL, LINCOLN	PUMP	IRRIG.	1.07	20	11	6E LANCA	04/19/1963	A	10179	
NEBRASKA GAME AND PARKS COMMISSION, LINCOLN	BRANCHED OAK RESERVOIR	STORAGE	26000	AF	34	12	5E LANCA	02/20/1964	A	10309
MRS. MAE E. GRAVES, LINCOLN	PUMP	A-8574	.43	34	12	5E LANCA	09/ 9/1964	A	10442	
DANIEL OLSON, RAYMOND	PUMP	IRRIG.	1.65	34	12	5E LANCA	02/ 8/1966	A	10767	
CALVIN STERNS, RAYMOND	PUMP	IRRIG.	1.90	35	12	5E LANCA	05/ 5/1967	A	11129	
STERNS AND STERNS, RAYMOND	PUMP	IRRIG.	.94	2	11	5E LANCA	08/17/1967	A	11229	
CLYDE B. CHMELKA, RAYMOND	PUMP	IRRIG.	1.04	13	12	4E SEWAR	07/12/1968	A	11486	
MRS. LILLIAN CARLISLE, LINCOLN	PUMP	IRRIG.	.76	29	11	6E LANCA	04/ 3/1969	A	11682	
MRS. STELLA R. HENRIKSEN, LINCOLN	PUMP	IRRIG.	1.84	1	11	5E LANCA	11/20/1969	A	11824	
JOHN R. BENNETT TRUST, LINCOLN	PUMP	IRRIG.		32	11	6E LANCA	09/16/1971	A	12381	
HELEN M. SCHAFFER, RAYMOND	PUMP	IRRIG.	2.87	2	11	5E LANCA	10/10/1972	A	12749	
ADDLPH E. LANGE, LINCOLN	PUMP	IRRIG.	2.14	34	12	5E LANCA	03/08/1973	A	12823	
ROSCOE W. LAWTON, RAYMOND	PUMP	IRRIG.	.57	1	11	5E LANCA	10/17/1974	A	13239	
CLYDE CAMPIN, RAYMOND	PUMP	IRRIG.	1.62	7	11	6E LANCA	11/17/1975	A	13867	
OAK CREEK, TRIB. TO LOWER PLATTE SOUTH NRD, LINCOLN	OAK-MIDDLE RESERVOIR 63-C	STORAGE	72.70	AF	15	13	4E BUTLE	03/12/1965	A	10565
LOWER PLATTE SOUTH NRD, LINCOLN	BUTLER COUNTY RES. 63-A	STORAGE	9.83	AF	4	13	4E BUTLE	08/19/1966	A	10935
LOWER PLATTE SOUTH NRD, LINCOLN	BUTLER COUNTY RES. 68-A	STORAGE	174.6	AF	20	13	4E BUTLE	08/19/1966	A	10936
LOWER PLATTE SOUTH NRD, LINCOLN	RESERVOIR 58-B	STORAGE	70.83	AF	11	12	4E SEWAR	03/08/1968	A	11362
LOWER PLATTE SOUTH NRD, LINCOLN	OAK-MIDDLE RESERVOIR 63-D	STORAGE	64.0	AF	8	13	4E BUTLE	03/05/1970	A	11890
OAK CREEK, MIDDLE										
MRS. FRANK KOVAR, GARLAND	PUMP	IRRIG.	1.83	26	12	4E SEWAR	12/16/1966	A	11000	
DONALD A. PLAUT, VALPARAISO	PUMP	IRRIG.	1.70	23	12	4E SEWAR	04/20/1967	A	11107	
ERVIN ROTH, BEE	PUMP	IRRIG.	2.36	17	12	4E SEWAR	04/25/1967	A	11113	
JOHNSON AND JOHNSON, BEE	PUMP	IRRIG.	4.27	17	12	4E SEWAR	05/ 3/1967	A	11124	
JOHNSON AND JOHNSON, BEE	PUMP	IRRIG.		21	12	4E SEWAR	05/ 3/1967	A	11124	
EDMUND FIALA, BEE	PUMP	IRRIG.	.81	8	12	4E SEWAR	07/26/1967	A	11211	
LOWER PLATTE SOUTH NRD, LINCOLN	MIDDLE OAK RES. 87-A	STORAGE	107.3	AF	7	12	4E SEWAR	08/30/1967	A	11239

C

WATER RIGHTS DATA  
CLAIMS AND APPLICATIONS BY STREAMS IN DIVISION NO. 2B

SOURCE APPROPRIATOR AND ADDRESS	CARRIER	USE TO WHICH APPLIED	PROVI. GRANT CFS	LOCATION			DATE OF PRIORITY	DOCKET/ APPL. NUMBER	FOOT NOTE
				S	T	R COUNTY			
OAK CREEK, MIDDLE									
HUDKINS AND HUDKINS, MALCOLM FLDYD CLARK, CLEARWATER, FLORIDA	PUMP CLARK RESERVOIR	IRRIG. STORAGE	2.89 .93 AF	25 20	12 12	4E 4E	SEWAR SEWAR	07/17/1968 03/31/1972	A 11495 A 12573
OAK CREEK, MIDDLE, TRIB. TO LOWER PLATTE SOUTH NRD, LINCOLN	OAK MIDDLE RES. 76-A	STORAGE	101.9 AF	27	12	4E	SEWAR	07/10/1964	A 10393
LOWER PLATTE SOUTH NRD, LINCOLN	OAK MIDDLE RES. 79-A	STORAGE	102.75 AF	16	12	4E	SEWAR	03/ 8/1968	A 11363
LOWER PLATTE SOUTH NRD, LINCOLN	OAK MIDDLE RES. 81-A	STORAGE	133.05 AF	21	12	4E	SEWAR	03/ 8/1968	A 11364
LOWER PLATTE SOUTH NRD, LINCOLN	OAK MIDDLE RES. 82-B	STORAGE	62.54 AF	18	12	4E	SEWAR	03/ 8/1968	A 11365
LOWER PLATTE SOUTH NRD, LINCOLN	OAK MIDDLE RES. 84-A	STORAGE	95.85 AF	5	12	4E	SEWAR	03/ 8/1968	A 11366
LOWER PLATTE SOUTH NRD, LINCOLN	OAK MIDDLE RES. 86-A	STORAGE	87.17 AF	6	12	4E	SEWAR	03/ 8/1968	A 11367
HUDKINS AND HUDKINS, MALCOLM	PUMP	IRRIG.	.72	25	12	4E	SEWAR	07/17/1968	A 11496
LOWER PLATTE SOUTH NRD, LINCOLN	OAK MIDDLE RES. 72-A	STORAGE	177.8 AF	35	12	4E	SEWAR	08/ 7/1969	A 11761
ANACELEDO CORPORATION, LINCOLN	ANACELEDO RESERVOIR	STORAGE	29	12	4E	LANCA	03/14/1977	A 14798	*
OAK CREEK, NORTH									
BOUC AND BOUC, VALPARAISO	PUMP	IRRIG.	1.77	4	13	5E	SAUND	07/28/1956	A 8697
JOHN BOHAC, VALPARAISO	PUMP	IRRIG.	1.49	29	14	5E	SAUND	11/27/1956	A 9003
MRS. MARY E. REED, VALLEY	PUMP	IRRIG.	.84	2	12	5E	LANCA	12/31/1956	A 9075
MRS. ETHEL GARRISON, LINCOLN	PUMP	IRRIG.	2.34	24	12	5E	LANCA	03/15/1961	A 9907
HAROLD M. INGERSOLL, RAYMOND	PUMP	IRRIG.	.77	30	12	6E	LANCA	03/25/1963	A 10165
LE ROY ANG, VALPARAISO	PUMP	IRRIG.	1.19	13	12	5E	LANCA	02/ 4/1965	A 10525
CHARLES G. SHELL, RAYMOND	PUMP	IRRIG.	.87	31	12	6E	LANCA	01/11/1967	A 11010
FRANCIS J. BARRY, VALPARAISO	PUMP	IRRIG.	.83	2	12	5E	LANCA	05/13/1969	A 11702
JAMES E. CHMELKA, VALPARAISO	PUMP	IRRIG.	1.92	9	13	5E	SAUND	11/01/1971	A 12414
ERMIN C. BENES, VALPARAISO	PUMP	IRRIG.	2.69	15	13	5E	SAUND	02/23/1973	A 12815
LARRY D. OHNOUTKA, VALPARAISO	PUMP	IRRIG.	1.60	4	13	5E	SAUND	07/19/1974	A 13087
DAVID E. BARRY, VALPARAISO	PUMP	IRRIG.	1.77	35	13	5E	SAUND	12/30/1975	A 13921
LOWER PLATTE SOUTH NRD, LINCOLN	NORTH OAK RESERVOIR 6-A	STORAGE	218.8 AF	9	14	4E	BUTLE	02/24/1976	A 14052
OAK CREEK, NORTH, TRIB. TO FRANK KUZELKA, BRAINARD	KUZELKA RESERVOIR NO. 1	STORAGE	9.5 AF	17	14	4E	BUTLE	08/15/1973	A 12922
LOWER PLATTE SOUTH NRD, LINCOLN	NORTH OAK RESERVOIR 5-F	STORAGE	129.8 AF	25	14	4E	BUTLE	06/26/1974	A 13056
LOWER PLATTE SOUTH NRD, LINCOLN	NORTH OAK RESERVOIR 2-C	STORAGE	118.9 AF	27	13	5E	SAUND	06/26/1974	A 13057
KOMENDA AND KOMENDA, VALPARAISO	PUMP	IRRIG.	.39	6	13	5E	SAUND	07/21/1975	A 13666
ELMER REZAC, ET AL., BRAINARD	PUMP	IRRIG.	3.91	24	14	4E	BUTLE	11/10/1975	A 13862
ELMER REZAC, ET AL., BRAINARD	PUMP	IRRIG.	19	14	5E	BUTLE	11/10/1975	A 13862	
LOWER PLATTE SOUTH NRD, LINCOLN	NORTH OAK RESERVOIR 6-B	STORAGE	146.0 AF	16	14	4E	BUTLE	02/24/1976	A 14053
LOWER PLATTE SOUTH NRD, LINCOLN	NORTH OAK RESERVOIR 6-C	STORAGE	276.3 AF	22	14	4E	BUTLE	10/27/1976	A 14526
FRANK KUZELKA, BRAINARD	KUZELKA RESERVOIR NO. 2	STORAGE	17	14	4E	BUTLE	11/16/1976	A 14561	*
LOWER PLATTE SOUTH NRD, LINCOLN	NORTH OAK WATERSHED PROJECT 6-	STORAGE	121.9 AF	34	14	4E	BUTLE	07/27/1977	A 15056

OAK CREEK, NORTH, TRIB. TO LOWER PLATTE SOUTH NRD, LINCOLN	NORTH OAK DAM 2-D	STORAGE	138.6	AF	26	13	56	SAUND	07/27/1977	A	15057		
OAK-MIDDLE RESERVOIR 82-B LOWER PLATTE SOUTH NRD, LINCOLN	PUMP	IRRIG.			7	12	4	SEWAR	03/18/1977	A	14827	*	
OAK-MIDDLE RESERVOIR 87-A LOWER PLATTE SOUTH NRD, LINCOLN	PUMP	STOR-ONLY			7	12	4	SEWAR	03/18/1977	A	14824	*	
PEANUT CREEK HENRY JASA, VALPARAISO	PUMP	IRRIG.	.66		18	12	5E	LANCA	01/18/1971	A	12141		
LEONARD BENES, VALPARAISO	PUMP	IRRIG.	1.69		18	12	5E	LANCA	04/19/1973	A	12860		
PEANUT CREEK, TRIB. TO ERMIN C. BENES, VALPARAISO	PUMP	IRRIG.	.79		12	12	4E	SEWAR	02/18/1957	A	9216		
LOWER PLATTE SOUTH NRD, LINCOLN	PEANUT CREEK RES. 57-A	STORAGE	383.2	AF	1	12	4E	SEWAR	08/30/1967	A	11238		
PEBBLE CREEK DAHL AND DAHL, SCRIBNER	PUMP	IRRIG.	.46		6	19	7E	DDODGE	07/17/1936	A	2589	A	
VAKINER BROTHERS, WEST POINT	PUMPS	IRRIG.	1.63		34	20	6E	DDODGE	09/ 9/1936	A	2637		
GEORGE S. GORDON, SCRIBNER	PUMP	IRRIG.	.18		35	20	6E	DDODGE	12/ 8/1955	A	3039		
ALEX H. DAHL, SCRIBNER	PUMP	IRRIG.	.57		36	20	6E	DDODGE	01/10/1961	A	3074		
ELWIN DIEDRICHSEN, SCRIBNER	PUMP	IRRIG.	.90		5	19	7E	DDODGE	02/ 1/1955	A	7049		
WM. E. PETERS, SCRIBNER	PUMP	IRRIG.	.14		5	19	7E	DDODGE	08/30/1955	A	8042		
JOHN O. KALLHOFF, CLEARWATER	PUMP	IRRIG.	.29		27	25	8	ANTEL	05/03/1956	A	8535		
MRS. MARY SMEAL, SNYDER	PUMP	IRRIG.	.50		21	20	6E	DDODGE	03/14/1957	A	9347		
LEONARD G. POPPE, SCRIBNER	PUMP	IRRIG.	.83		5	19	7E	DDODGE	02/20/1961	A	9890		
DENNIS C. KNOBBE, WEST POINT	PUMP	IRRIG.	2.11		23	21	5E	CUMIN	08/26/1971	A	12363		
BERNARD NIEWOHNER, WEST POINT	PUMP	IRRIG.			17	20	6E	DDODGE	02/03/1976	A	13987	*	
MELVIN MEISTER, WEST POINT	PUMP	IRRIG.			23	21	5E	CUMIN	04/14/1977	A	14903	*	
MELVIN MEISTER, WEST POINT	PUMP	IRRIG.			15	21	5E	CUMIN	04/14/1977	A	14903	*	
WALTER HOEGEMEYER, SCRIBNER	PUMP	IRRIG.			27	20	6E	DDODGE	05/05/1977	A	14930	*	
DEAN HELGENBERGER, SCRIBNER	HELGENBERGER PUMP	IRRIG.			28	20	6E	DDODGE	02/06/1978	A	15178	*	
MARLYN J. PETERS, SCRIBNER	PUMP	IRRIG.			5	19	7	DODGE	02/04/1977	A	14684	*	
PEBBLE CREEK, TRIB. TO WALTER BLEYHL, SNYDER	PUMP	IRRIG.			19	20	6E	DODGE	04/15/1976	A	14182	A*	
PEBBLE CREEK, NORTH BRANCH KREIKEMEIER AND KREIKEMEIER, WEST POINT	PUMP	IRRIG.	1.93		10	21	5E	CUMIN	01/29/1975	A	13373	A	
PERRIN CREEK LESTER BARTELS, LAUREL	PUMP	IRRIG.	.66		30	29	3E	CEDAR	05/ 3/1937	A	2738		
FRED ERICKSON, COLERIDGE	PUMP	IRRIG.	.59		23	29	2E	CEDAR	07/22/1949	A	4490		
WESLEY BLOOM, LAUREL	PUMP	IRRIG.	.81		30	29	3E	CEDAR	08/29/1968	A	11553		
ROY DICKEY, LAUREL	PUMP	IRRIG.	2.16		33	29	3E	CEDAR	05/ 9/1969	A	11701	K	
ADELINE SHERER, COLERIDGE	PUMP	IRRIG.	.90		25	29	2E	CEDAR	07/27/1970	A	12035	K	
JOHN H. PAULSEN, LA PUENTE, CA	PUMP	IRRIG.	2.29		31	29	3E	CEDAR	07/09/1976	A	14310		
PETERSON RESERVOIR PETERSON AND PETERSON, CRAIG	PUMP	SUPP. I.	A-13958		2	21	9E	BURT	09/16/1976	A	14468		
PETERSON AND PETERSON, CRAIG	PUMP	SUPP. I.	A-14339		2	21	9E	BURT	09/16/1976	A	14468		
PLATTE RIVER CITY OF LINCOLN, LINCOLN	ASHLAND WATER PLANT	DOMESTIC					13	10E	SAUND	11/ 8/1948	A	4361	*
CITY OF LINCOLN, LINCOLN	ASHLAND WATER PLANT	DOMESTIC					13	9E	SAUND	11/ 8/1948	A	4361	*

WATER RIGHTS DATA  
CLAIMS AND APPLICATIONS BY STREAMS IN DIVISION NO. 2B

250

SOURCE APPROPRIATOR AND ADDRESS	CARRIER	USE TO WHICH APPLIED	PROVI. GRANT CFS	LOCATION				DATE OF PRIORITY	DOCKET/ APPLI. NUMBER	FOOT NOTE
				S	T	R	COUNTY			
PLATTE RIVER LLOYD ISKE, FORT CROOK PLATTE RIVER, TRIB. TO	PUMP	IRRIG.	2.43	32	13	13E	SARPY	10/19/1954	A 6759	
MRS. NETTIE C. RUSE, PLATTSMOUTH MILKS AND MILKS, SPRINGFIELD	PUMP	IRRIG.	.43	2	12	12E	CASS	06/30/1956	A 8652	
JOHN B. MILKS, SPRINGFIELD	PUMP	IRRIG.	1.84	30	13	12E	SARPY	10/18/1956	A 8913	
S. J. ARMBRUST, GREтна	PUMP	IRRIG.	.63	29	13	12E	SARPY	10/18/1956	A 8914	
M. M. HARVEY, OMAHA	THOUSAND OAKS LAKE PUMP	STORAGE IRRIG.	29.1	AF	1	12	10E	SARPY	04/17/1963	A 10178
RONALD PATTERSON, GREтна	THOUSAND OAKS LAKE PUMP	SUPP. S. STORAGE	A-10178		18	13	13E	SARPY	10/10/1974	A 13226
JACK HARVEY, OMAHA	THOUSAND OAKS LAKE PUMP	SUPP. S. STORAGE	A-10178		1	12	10E	SARPY	08/25/1976	A 14419
PLATTE RIVER, SPRING, TRIB. TO NEBRASKA GAME AND PARKS COMMISSION, LINCOLN	HARVEY RESERVOIR	STORAGE	24.9	AF	13	13	12E	SARPY	09/01/1977	A 15101
PLEASANT RUN CREEK, TRIB. TO ROBERT L. VOGEL, STANTON PLUM CREEK	GRETNA FISH HATCHERY	STORAGE	1.89	AF	12	12	10E	SARPY	03/14/1972	A 12543
LOUIS LUEBBERT, WEST POINT MRS. GERTRUDE SEEMAN, WEST POINT NITZCHE AND NITZCHE, WISNER	VOGEL RESERVOIR	STORAGE	3.6	AF	22	24	1E	STANT	08/24/1967	A 11235
PRIESS RESERVOIR NO. 1 PRIESS AND PRIESS, LINCOLN	PUMP	IRRIG.	.50	9	22	6E	CUMIN	12/13/1956	A 9036	
RASMUSSEN RESERVOIR	PUMP	IRRIG.	2.11	12	23	5E	CUMIN	01/ 9/1957	A 9089	
RASMUSSEN FEED LOTS, INC., ARLINGTON	PUMP	IRRIG.	2.20	2	23	5E	CUMIN	08/03/1976	A 14369	
RAWHIDE CREEK EWING AND EWING, OMAHA CORNETT AND LUND, OMAHA	PUMP	SUPP. I.	A-12591	4	9	6E	LANCA	04/17/1972	A 12593	
MRS. LOIS M. MCCARTNEY, FREMONT H. E. GREEN, VALLEY WARNER W. MILLER, VALLEY	RASMUSSEN RESERVOIR	SUPP. I.	A-13470	11	19	9E	WASHI	02/19/1976	A 14043	*
EWING AND EWING, OMAHA ELMER ZEIS, VALLEY	PUMP	IRRIG.	.46	17	16	10E	DOUGL	08/ 7/1936	A 2606	
RAWHIDE CREEK, TRIB. TO MARVIN C. PETERSEN, BENNINGTON	PUMP	IRRIG.	.43	16	16	10E	DOUGL	06/ 9/1937	A 2751	
ROCK CREEK WILMA STARK, CERESCO	PUMPS	IRRIG.	3.68	35	17	9E	DODGE	04/27/1955	A 7411	
LOUIS JEFFREY, WAVERLY JEFFREY AND JEFFREY, WAVERLY	PUMP	IRRIG.	.16	5	16	10E	DOUGL	12/28/1955	A 8293	
ADOLPH. G. WOTIPKA, CERESCO	PUMP	IRRIG.	.44	8	16	10E	DOUGL	01/31/1956	A 8338	
	PUMP	IRRIG.	2.86	16	16	10E	DOUGL	03/ 4/1957	A 9284	
	PUMP	IRRIG.	.88	5	16	10E	DOUGL	03/23/1971	A 12192	
	PUMP	IRRIG.	3.11	26	17	9E	DODGE	07/31/1961	A 9962	
	PUMP	IRRIG.	1.08	31	13	7E	SAUND	08/ 6/1931	A 2225	A
	PUMP	IRRIG.	.46	34	12	8E	LANCA	05/12/1934	A 2382	
	PUMP	IRRIG.	.20	35	12	8E	LANCA	09/29/1939	A 2978	
	PUMP	IRRIG.	.18	25	13	6E	SAUND	11/27/1939	A 3031	

REPORT OF THE





WATER RIGHTS DATA  
CLAIMS AND APPLICATIONS BY STREAMS IN DIVISION NO. 2B

252

SOURCE APPROPRIATOR AND ADDRESS	CARRIER	USE TO WHICH APPLIED	PROVI. GRANT CFS	LOCATION			DATE OF PRIORITY	DOCKET/ APPLI. NUMBER	FOOT NOTE
				S	T	R COUNTY			
SALT CREEK									
ROBERT J. LITTLE, LINCOLN	PUMP	IRRIG.	.29 2	9	6E	LANCA	06/ 8/1966	A 10863	
MRS. MARGARET W. THOMPSON, NORTH PLATTE	PUMP	IRRIG.	1.59 33	8	6E	LANCA	03/25/1968	A 11383	
MRS. LOUISE M. ACKERMAN, LINCOLN	PUMP	IRRIG.	.76 2	9	6E	LANCA	07/10/1968	A 11479	
JAMES DOOLITTLE TRUST, HICKMAN	PUMP	IRRIG.	1.07 24	8	6E	LANCA	04/01/1971	A 12202	
WILLIE VERBEEK, ROCA	PUMP	IRRIG.	1.08 6	8	7E	LANCA	08/21/1972	A 12720	
CHARLTON F. MITCHELL, ROCA	PUMP	IRRIG.	1.53 24	8	6E	LANCA	03/14/1973	A 12826	
ELMER BLOCK, ROCA	PUMP	IRRIG.	1.16 23	8	6E	LANCA	08/21/1974	A 13164	
GLENN DOOLITTLE AND JAMES DOOLITTLE TRUST, HICKMAN	PUMP	IRRIG.	2.93 24	8	6E	LANCA	04/03/1975	A 13525	
KENNETH J. MOHR, SR., ROCA	PUMP	IRRIG.		18	8	7E	LANCA	07/12/1977	A 15025 *
DALE E. HARLAN, HICKMAN	HARLAN RESERVOIR	STORAGE		34	8	7E	LANCA	03/03/1978	A 15195 *
SALT CREEK, TRIB. TO NEBRASKA GAME AND PARKS COMMISSION, LINCOLN	WAGONTRAIN RESERVOIR	STORAGE	2500 AF	36	8	7E	LANCA	03/ 1/1962	A 10024
NEBRASKA GAME AND PARKS COMMISSION, LINCOLN	BLUESTEM RESERVOIR	STORAGE	3200 AF	30	8	6E	LANCA	03/ 1/1962	A 10025
NEBRASKA GAME AND PARKS COMMISSION, LINCOLN	HEDGEFIELD RESERVOIR	STORAGE	231.39 AF	6	7	8E	LANCA	02/ 6/1964	A 10301
SAMUEL VAN PELT, LINCOLN	VAN PELT RESERVOIR	STORAGE	59.0 AF	18	7	8E	LANCA	09/13/1966	A 10949
STATE OF NEBRASKA DEPARTMENT OF ROADS, LINCOLN	PRINCETON REST AREA LAG.	STORAGE		25	8	6E	LANCA	05/ 6/1968	A 11410
Q. L. BENGSTON, LINCOLN	HERKIMER LAKE	STORAGE	73.1 AF	10	8	7E	LANCA	11/ 1/1968	A 11584
JOHN B. BOWERS, ROCA	PUMP	IRRIG.	.61 14	8	7E	LANCA	02/15/1972	A 12507	
ABD & G CORP., WAVERLY	PUMP	IRRIG.		9	11	8E	LANCA	08/04/1977	A 15066 *
SALT CREEK RAVINE, TRIB. TO IZAAK WALTON LEAGUE, LINCOLN	IZAAK WALTON RESERVOIR	STORAGE	4 AF	5	10	7E	LANCA	10/ 6/1949	A 4519
SALT CREEK, EAST BRANCH									
RALPH J. WILLIAMS, ROCA	PUMP	IRRIG.	.55 20	8	7E	LANCA	02/27/1954	A 6005	
RALPH E. HARLAN, HICKMAN	PUMPS	IRRIG.	1.81 34	8	7E	LANCA	07/22/1955	A 7793	
RALPH E. HARLAN, HICKMAN	PUMPS	IRRIG.		3	7	7E	LANCA	07/22/1955	A 7793
RALPH E. HARLAN, HICKMAN	PUMP	IRRIG.	.95 2	7	7E	LANCA	03/ 9/1956	A 8402	
DALE HARLAN, HICKMAN	HARLAN RESERVOIR	STORAGE	55.7 AF	27	8	7E	LANCA	07/17/1972	A 12685
NATIONAL BANK OF COMMERCE, AGENT FOR #1283-BRAINARD	PUMP	IRRIG.		20	8	7E	LANCA	01/11/1978	A 15162 *
SALT CREEK, SOUTH BRANCH NEBRASKA GAME AND PARKS COMMISSION, LINCOLN	STAGECDACH RESERVOIR	STORAGE	1900 AF	4	7	7E	LANCA	11/ 6/1962	A 10119

REPORT OF THE



WATER RIGHTS DATA  
CLAIMS AND APPLICATIONS BY STREAMS IN DIVISION NO. 2B

254

SOURCE APPROPRIATOR AND ADDRESS	CARRIER	USE TO WHICH APPLIED	PROVI. GRANT CFS	LOCATION			DATE OF PRIORITY	DOCKET/ APPLI. NUMBER	FOOT NOTE
				S	T	R COUNTY			
<b>SILVER CREEK</b>									
HERMAN HANKE, PALMER	PUMP	IRRIG.	.50	35	14	8E SAUND	07/23/1934	A 2436	
T. H. GOODDING, LINCOLN	PUMP	IRRIG.	1.05	27	14	8E SAUND	06/23/1950	A 4713	
RALPH TREPTOW, ITHACA	PUMP	IRRIG.	1.04	28	14	8E SAUND	02/24/1954	A 5982	
FERD E. ANDERSON, WAHOO	PUMP	IRRIG.	.52	32	15	8E SAUND	06/28/1954	A 6397	
DONALD T. SVOBODA, GRANT	PUMP	IRRIG.	.60	26	13	9E SAUND	08/23/1954	A 6632	
FRANK J. DEITER, OMAHA	PUMP	IRRIG.	1.32	7	13	9E SAUND	05/31/1954	A 7614	
EVERETT LARSON, ITHACA	PUMP	IRRIG.	.39	16	14	8E SAUND	01/ 4/1956	A 8298	
DALE L. JOHNSON, WAHOO	PUMP	IRRIG.	.50	8	14	8E SAUND	03/19/1956	A 8435	
UNIVERSITY OF NEBRASKA, LINCOLN	PUMP	IRRIG.	.91	35	14	8E SAUND	04/30/1956	A 8527	
MRS. ARLINE VYBIRAL, WAHOO	PUMP	IRRIG.	1.06	17	14	8E SAUND	11/ 8/1956	A 8958	
UNIVERSITY OF NEBRASKA, LINCOLN	PUMP	IRRIG.	.46	35	14	8E SAUND	03/20/1957	A 9376	
GERALD E. JOHNSON, WAHOO	PUMP	IRRIG.	1.01	20	15	8E SAUND	06/ 8/1962	A 10079	
PAUL NYGREN REKLAW, TEXAS	PUMP	IRRIG.	1.85	4	14	8E SAUND	06/14/1963	A 10204	
WALLACE M. QUICK, ITHACA	PUMP	IRRIG.	.85	21	14	8E SAUND	07/22/1963	A 10220	
LARSON AND LARSON, ITHACA	PUMP	IRRIG.	1.90	16	14	8E SAUND	11/10/1975	A 13861	
WALLACE M. QUICK, ET AL., ITHACA	PUMP	IRRIG.	2.98	21	14	8E SAUND	01/29/1976	A 14363	
LARSON AND LARSON, ITHACA	PUMP	IRRIG.	.57	17	14	8E SAUND	09/01/1976	A 14436	
JERRY REIMERS, SCRIBNER	PUMP	IRRIG.	.54	15	19	6E DODGE	09/09/1976	A 14450	
MAM TODD VALLEY FARM, INC., OMAHA	PUMP	IRRIG.	1.82	17	15	8E SAUND	10/07/1976	A 14501	
SILVER CREEK, TRIB. TO JERRY REIMERS, SCRIBNER	PUMP	IRRIG.		2	19	6E DODGE	02/18/1975	A 13412	
<b>SILVER CREEK, WEST</b>									
HERMAN F. REIM, ASHLAND	PUMP	IRRIG.	.16	17	13	9E SAUND	01/19/1956	A 8322	
<b>SPRINGS</b>									
NEWTON LAND COMPANY, OMAHA	SPRING BRANCH CANAL	IRRIG.	.07	13	14	13E SARPY	06/18/1895	A 29	
<b>SPRINGFIELD CREEK</b>									
FLDYD D. TRUMBLE, PAPILLION	PUMP	IRRIG.	.44	36	13	11E SARPY	07/ 8/1937	A 2760	
CHRIS C. GLESMANN, PAPILLION	PUMP	IRRIG.	.62	13	13	11E SARPY	01/13/1956	A 8317	
JAMES P. LATHAN, SPRINGFIELD	PUMP	IRRIG.	.14	24	13	11E SARPY	03/ 9/1956	A 8404	
MRS. TOM DOOLEY, PAPILLION	PUMP	IRRIG.	1.50	25	13	11E SARPY	03/ 8/1957	A 9313	
ZEORIAN AND ZEORIAN, SPRINGFIELD	PUMP	IRRIG.	.86	36	13	11E SARPY	03/11/1957	A 9329	
<b>STEVENS CREEK</b>									
UNIVERSITY OF NEBRASKA, LINCOLN	STEVENS CREEK CANAL	IRRIG.	1.00	2	10	7E LANCA	11/19/1913	A 1335	
LEAVITT AND LEAVITT, LINCOLN	PUMP	IRRIG.	.48	11	10	7E LANCA	07/13/1950	A 4724	
FREDERICK C. RETZLAFF, LINCOLN	PUMP	IRRIG.	.74	2	10	7E LANCA	08/ 1/1952	A 5002	
PAUL C. EDEN, LINCOLN	PUMP	IRRIG.	.53	24	10	7E LANCA	09/19/1955	A 8134	
LEAVITT AND UNIVERSITY OF NEBRASKA, LINCOLN	PUMP NO. 2	IRRIG.	1.69	2	10	7E LANCA	02/ 7/1956	A 8352	

REPORT OF THE

STEVENS CREEK										
ALVAN A. MAY, LINCOLN	PUMP	IRRIG.	1.74	19	10	8E LANCA	04/ 2/1965	A	10597	
WILMER O. MOORE, ET AL., LINCOLN	PUMP	IRRIG.	1.71	32	10	8E LANCA	10/31/1972	A	12756	
FRANCIS HALL, LINCOLN AND FENDER FARMS, MALCOLM	PUMP	IRRIG.	2.54	11	10	7E LANCA	06/09/1975	A	13611	
ROBERT A. MOOK, LINCOLN										
	PUMP	IRRIG.	.71	29	10	8E LANCA	03/24/1977	A	14847	
TAYLOR CREEK										
LEU AND NAHRSTEDT, MADISON	PUMP	IRRIG.	.65	25	22	2 MADIS	08/19/1936	A	2619	
VALLEY VIEW DAIRY, INC., MADISON	PUMP	IRRIG.	.75	30	22	1 MADIS	10/30/1939	A	3002	
VERL L. NAHRSTEDT, MADISON	PUMP	IRRIG.	.26	25	22	2 MADIS	10/31/1940	A	3316	
MRS. CORDIA D. KESTIG, NORFOLK	PUMP	IRRIG.	.39	26	22	2 MADIS	09/18/1943	A	3653	
SCHMIDT AND SCHMIDT, MADISON	PUMP	IRRIG.	.39	27	22	2 MADIS	08/15/1949	A	4500	
ERNEST SCHMIDT, MADISON	PUMP	IRRIG.	.02	32	22	1 MADIS	03/27/1954	A	6103	
STUART W. TRINE, MADISON	PUMP	IRRIG.	.93	25	22	2 MADIS	05/24/1955	A	7584	
ADDOLPH LONG, MADISON	PUMP	IRRIG.	.98	26	22	2 MADIS	09/27/1956	A	8866	
GARY UTTECHT, MADISON	PUMPS	IRRIG.	2.10	22	22	2 MADIS	07/31/1961	A	9963	
WILLIAM H. BERRICK, MADISON	PUMP	IRRIG.	.83	32	22	1 MADIS	04/ 6/1962	A	10039	
RAY R. ROBERTSON, MADISON	PUMP	IRRIG.	2.21	26	22	2 MADIS	01/30/1969	A	11629	
GARY UTTECHT, MADISON	PUMP	IRRIG.	2.21	22	22	2 MADIS	04/ 7/1969	A	11683	
GERALD BICHLMEIER, MADISON	PUMP	IRRIG.	3.04	30	22	1 MADIS	07/27/1970	A	12036	
HAROLD SCHMIDT, MADISON	PUMP	A-4500		27	22	2 MADIS	01/20/1975	A	13362	C
TERNES RESERVOIR										
RICHARD J. TERNES, COLUMBUS	PUMP	STOR-ONLY		25	19	2E COLFA	04/08/1975	A	13540	
TRACY CREEK										
BACHMAN AND BACHMAN, CRESTON	PUMP	IRRIG.	1.41	32	21	1E STANT	04/ 9/1957	A	9439	
TRACY CREEK, TRIB. TO										
LARSON FARMS, INC., CRESTON	PUMP	IRRIG.	.57	1	20	1 PLATT	05/13/1957	A	9492	
TURKEY CREEK										
WILLIAM ALLAN METZGER, LOUISVILLE	PUMP	IRRIG.	.52	5	12	12E CASS	04/15/1954	A	6206	
UNION AND TAYLOR CREEKS										
BRECHLER AND NEELEY, MADISON	UNION VALLEY ROLLER MILLS	POWER		32	22	1 MADIS	01/30/1899	D	998	*
UNION CREEK										
ANDERSON AND KRUEGER, HUMPHREY	PUMP	IRRIG.	.43	24	21	2 MADIS	05/ 9/1934	A	2379	
CARL F. STECKELBERG, LINCOLN	PUMP	IRRIG.	2.33	31	22	1E STANT	08/13/1934	A	2461	
JOHN B. FUCHS, STANTON	PUMP	IRRIG.	.85	31	23	2E STANT	05/22/1936	A	2580	
CHRISTIAN BROTHERS, MADISON	PUMP	IRRIG.	1.68	32	22	1 MADIS	11/ 4/1936	A	2652	
EMIL MASTNY, STANTON	PUMP	IRRIG.	1.21	1	22	1E STANT	11/ 9/1936	A	2656	
MRS. CHAS. H. JACOBSEN, BOULDER, COLO.	PUMP	IRRIG.	.43	13	21	2 MADIS	03/20/1937	A	2720	
FRED LONG AND SONS, MADISON	PUMP	IRRIG.	.72	29	22	1E STANT	07/15/1937	A	2761	
LONGIN LUXA, STANTON	PUMP	IRRIG.	1.02	1	22	1E STANT	08/29/1939	A	2954	
MARTIN AND PURDY, MADISON	PUMP	IRRIG.	.43	1	21	1 MADIS	10/26/1939	A	2998	
IRENE M. BELZER, DE SMET, S.D. AND DAISY A. MORTIMER, COMPTON, CALIF.	PUMP	IRRIG.	.39	35	21	2 MADIS	12/19/1939	A	3062	
J. E. MARTIN, ET AL., MADISON	PUMP	IRRIG.	.07	1	21	1 MADIS	05/ 2/1940	A	3146	
LEONARD SIEKE, NORFOLK	PUMP	IRRIG.	.71	2	21	1 MADIS	03/27/1954	A	6098	

WATER RIGHTS DATA  
CLAIMS AND APPLICATIONS BY STREAMS IN DIVISION NO. 2B

256

SOURCE APPROPRIATOR AND ADDRESS	CARRIER	USE TO WHICH APPLIED	PROVI. GRANT CFS	LOCATION			DATE OF PRIORITY	DOCKET/ APPLI. NUMBER	FOOT NOTE
				S	T	R COUNTY			
UNION CREEK									
LAMRENCE H. MEYER, HOOPER	PUMP	IRRIG.	1.81	20	22	1E STANT	11/ 8/1956	A 8957	
BOB HEKRDLE, STANTON	PUMP	IRRIG.	1.27	22	22	1E STANT	02/14/1957	A 9193	
PURDY AND RORBY, MADISON	PUMP	IRRIG.	4.93	1	21	1W MADIS	02/24/1969	A 11653	
PURDY AND RORBY, MADISON	PUMP	IRRIG.		6	21	1E STANT	02/24/1969	A 11653	
GORDON MEYER, HUMPHREY	PUMP	IRRIG.	.93	3	21	1 MADIS	11/16/1971	A 12427	
JOHN R. HEKRDLE, STANTON	PUMP	IRRIG.	2.24	21	22	1E STANT	01/02/1975	A 13342	
G. A. LAFLUER, MADISON	PUMP	IRRIG.	2.33	34	22	1 MADIS	04/01/1975	A 13514	
VAN R. STECKELBERG, GALESBURG, IL	PUMP	IRRIG.		31	22	1E STANT	01/17/1977	A 14641	*
WILLARD DITTBERRER, MADISON	PUMP	IRRIG.		24	21	2W MADIS	03/18/1977	A 14821	*
DONALD F. EISENMANN, MADISON	PUMP	IRRIG.		33	22	1W MADIS	06/22/1978	A 15283	*
UPPER SALT DAM									
LOWER PLATTE SOUTH NRD, LINCOLN	PUMP	STOR-ONLY		27	8	7 LANCA	03/18/1977	A 14825	*
VANDERBRINK CREEK									
RALPH E. HARLAN, HICKMAN	PUMP	IRRIG.	.61	3	7	7E LANCA	07/22/1955	A 7794	
DRVILLE DEBOER, HICKMAN	PUMP	IRRIG.	1.06	3	7	7E LANCA	12/ 3/1956	A 9015	
R. DALE STAGE, LINCOLN	PUMP	IRRIG.	1.07	10	7	7E LANCA	12/17/1956	A 9043	
VINSON RESERVOIR									
ALFRED A. VINSON, PIERCE	PUMP	STOR-ONLY		33	26	3 PIERC	09/19/1957	A 9474	
WAGON TONGUE CREEK									
ANG AND ANG, CLAYTONIA	PUMP	IRRIG.	.66	10	12	5E LANCA	03/ 3/1970	A 11884	
JIROVASKY AND JIROVASKY, VALPARAISO	PUMP	IRRIG.	.98	11	12	5E LANCA	05/05/1976	A 14211	
LOWER PLATTE SOUTH NRD, LINCOLN	NORTH OAK CREEK RESERVOIR	STORAGE	900.3	AF	3	12	5E LANCA	12/30/1977	A 15158
	1-A								
WAGON TONGUE CREEK, TRIB. TO									
LOWER PLATTE SOUTH NRD, LINCOLN	S & H FARMS RESERVOIR	STORAGE	33.97	AF	5	12	5 LANCA	07/27/1978	A 15304
WAHOO CREEK									
WAHOO HUNTING CLUB, LINCOLN	AYR LAKE	STORAGE	60	AF	28	13	9E SAUND	12/30/1930	A 2184
HERMAN TREPTOW, ITHACA	PUMPS	IRRIG.	1.43	20	14	8E SAUND	07/25/1934	A 2444	
ANTONIE LUDVIK, WAHOO	PUMP	IRRIG.	.96	29	14	8E SAUND	08/15/1934	A 2463	
JULIUS J. LANIK, WAHOO	PUMP	IRRIG.	.64	8	14	7E SAUND	05/ 6/1940	A 3150	
KENNETH MARCY, ASHLAND	PUMP	IRRIG.	1.59	27	13	9E SAUND	08/31/1953	A 5522	
OTIS M. BALLOU, ASHLAND	PUMP	IRRIG.	1.12	36	13	9E SAUND	11/ 3/1953	A 5704	
WESLEY E. KEISER, NELSON	PUMP	IRRIG.	.80	20	13	9E SAUND	11/24/1953	A 5749	
RAIKES FOUNDATION FARMS, INCORPORATED, ASHLAND	PUMPS	IRRIG.	.99	20	13	9E SAUND	11/27/1953	A 5750	
RALPH TREPTOW, ITHACA	PUMP	IRRIG.	.52	20	14	8E SAUND	02/24/1954	A 5983	
RALPH TREPTOW, ITHACA	PUMP	IRRIG.	.44	29	14	8E SAUND	03/29/1954	A 6106	

REPORT OF THE

WAHOO CREEK										
GERALD TREPTOW, ITHACA	PUMP	IRRIG.	.76	20	14	8E SAUND	07/30/1954	A	6516	
DONALD T. SVOBODA, GRANT	PUMP	IRRIG.	.75	35	13	9E SAUND	08/23/1954	A	6631	
FRANK J. DEITER, OMAHA	PUMP	IRRIG.	1.99	12	13	8E SAUND	05/31/1955	A	7613	
LLOYD HENGEN, WAHOO	PUMP	IRRIG.	.21	3	13	8E SAUND	08/10/1955	A	7885	
KENNETH SCHOEN, WESTON	PUMP	IRRIG.	.43	11	14	6E SAUND	08/ 6/1956	A	8719	
JOHN A. BRATKA, VALLEY	PUMP	IRRIG.	2.90	13	14	7E SAUND	10/16/1956	A	8907	
GLENN J. WAGNER, ITHACA	PUMP	IRRIG.	1.43	33	14	8E SAUND	11/29/1956	A	9006	
ERNEST W. HAGEMANN ESTATE, ITHACA	PUMP	IRRIG.	.90	2	13	8E SAUND	12/19/1956	A	9046	
MRS. HELEN PLACEK, WAHOO	PUMP	IRRIG.	.43	7	14	6E SAUND	06/30/1960	A	9839	
RAIKES FOUNDATION FARMS, INCORPORATED, ASHLAND	PUMP	IRRIG.	9.52	18	13	9E SAUND	12/ 9/1968	A	11594	
RAIKES FOUNDATION FARMS, INCORPORATED, ASHLAND	PUMP	IRRIG.		21	13	9E SAUND	12/ 9/1968	A	11594	
RAIKES FOUNDATION FARMS, INCORPORATED, ASHLAND	PUMP	IRRIG.		28	13	9E SAUND	12/ 9/1968	A	11594	
HENRY HAGEMAN, ASHLAND	PUMP	IRRIG.	1.18	34	13	9E SAUND	08/25/1969	A	11785	
JOHN A. BRATKA, VALLEY	PUMP	IRRIG.	1.77	14	14	7E SAUND	01/22/1970	A	11854	
EDWARD J. STYSKAL, WAHOO	PUMP	IRRIG.	.74	9	14	7E SAUND	04/03/1972	A	12574	
TIPPERARY HECTARES, INC., OMAHA	PUMP	IRRIG.	3.94	3	13	8E SAUND	02/03/1975	A	13380	
SCHULTZE AND SCHULTZE, OMAHA	PUMP	IRRIG.	2.09	34	14	8E SAUND	08/13/1975	A	13734	
MEDUNA AND MEDUNA, WESTON	PUMP	IRRIG.	.71	8	14	6E SAUND	12/08/1975	A	13898	
LLOYD K. HENGEN, WAHOO	PUMP	IRRIG.	1.42	3	13	8E SAUND	01/12/1976	A	13932	
HENGEN AND HENGEN, WAHOO	PUMP	IRRIG.	2.44	20	14	8E SAUND	01/27/1976	A	13963	
PESTAL AND PESTAL, WAHOO	PUMP	IRRIG.	2.07	12	14	6E SAUND	02/06/1976	A	13996	
TREPTOW AND TREPTOW, ITHACA	PUMP	IRRIG.		20	14	8E SAUND	06/22/1976	A	14282 *	
SLADKY AND SLADKY, WAHOO	PUMP	IRRIG.	1.88	14	14	7E SAUND	11/09/1976	A	14543	
WALTER J. STANDER, ET AL., WEEPING WATER	PUMP	IRRIG.		36	13	9E CASS	11/12/1976	A	14552 *	
LARRY MORAVEC, ARLINGTON	PUMP	IRRIG.		13	13	8E SAUND	05/24/1977	A	14955 *	
WAHOO CREEK, NORTH FORK										
DONALD KRESL, WESTON	PUMP	IRRIG.	2.29	33	15	6E SAUND	03/16/1967	A	11077	
KELLNER & NELSON, WESTON	PUMP	IRRIG.	.56	33	15	6E SAUND	08/12/1968	A	11539	
LAWVER AND LAWVER, WESTON	PUMP	IRRIG.	1.96	23	15	5E SAUND	11/29/1971	A	12449	
SHANAHAN BROTHERS, PRAGUE	PUMP	IRRIG.	2.45	16	15	5E SAUND	07/30/1976	A	14364	
WAHOO CREEK, SOUTH FORK										
EDWARD J. STUHLIK, WESTON	PUMP	IRRIG.	.55	17	14	6E SAUND	03/ 5/1956	A	8395	
MARIAN E. MADIGAN, WESTON	PUMP	IRRIG.	1.60	17	14	6E SAUND	07/ 2/1956	A	8656	
MURPHY AND MURPHY, WAHOO	PUMP	IRRIG.	.46	17	14	6E SAUND	01/23/1957	A	9133	
WALZ LAKE										
DOROTHY C. WALZ, BATTLE CREEK	PUMP	IRRIG.	.17	22	24	3 MADIS	03/ 3/1937	A	2708	
WESTERN SARPY DRAIN DITCH										
JOHN W. ROHWER, GREYNA	PUMP	IRRIG.		4	13	10E SARPY	01/ 9/1956	A	8306 *	
WILLOW CREEK										
GEO. J. HETRICK, PIERCE	PUMP	IRRIG.	.05	26	26	4 PIERC	05/18/1937	A	2743	
FRED SYNOVEC, PIERCE	PUMP	IRRIG.	.64	32	26	3 PIERC	06/19/1939	A	2931	
ALFRED A. VINSON, PIERCE	VINSON RESERVOIR	STORAGE	10	AF	33	26	3 PIERC	09/19/1946	A	3964

WATER RIGHTS DATA  
CLAIMS AND APPLICATIONS BY STREAMS IN DIVISION NO. 28

258

SOURCE APPROPRIATOR AND ADDRESS	CARRIER	USE TO WHICH APPLIED	PROVI. GRANT CFS	LOCATION			DATE OF PRIORITY	DOCKET/ APPLI. NUMBER	FOOT NOTE
				S	T	R COUNTY			
WILLOW CREEK									
GEORGE HETRICK, PIERCE	HETRICK RESERVOIR	STORAGE	6 AF 26 26	4	PIERC	09/21/1946	A 3965		
JAMES KRUNTORAD, PIERCE	KRUNTORAD RESERVOIR	STORAGE	3 AF 3 25	3	PIERC	09/23/1946	A 3968		
EDWARD BATES, PIERCE	PUMP	IRRIG.	.11 27 26	2	PIERC	01/16/1948	A 4185		
JOHN H. CALVERT, PIERCE	PUMP	IRRIG.	.01 34 26	2	PIERC	12/ 7/1950	A 4773		
ALFRED P. SCHNEIDER, PIERCE	PUMP	IRRIG.	.12 26 26	2	PIERC	10/ 1/1956	A 8875		
RUDDLPH E. MOSTREL, PIERCE	PUMP	IRRIG.	3.34 36 26	4	PIERC	08/10/1966	A 10923		
MERE STORY, NESS CITY, KANSAS	PUMP	IRRIG.	1.60 21 26	4	PIERC	09/29/1969	A 11807		
MARVIN PITTACK, PLAINVIEW	PUMP	IRRIG.	1.29 27 26	4	PIERC	03/17/1972	A 12554		
GERALD L. HIXSON, PIERCE	PUMP	IRRIG.	.36 27 26	2	PIERC	09/07/1973	A 12937		
GERALD WOSLAGER, PIERCE	PUMP	IRRIG.	1.11 3 25	3	PIERC	02/06/1974	A 12976		
GERALD WOSLAGER, PIERCE	PUMP	IRRIG.	1.28 2 25	3	PIERC	02/06/1974	A 12977		
WILLIAM D. HINTZ, PIERCE	PUMP	IRRIG.	2.63 2 25	3	PIERC	03/19/1975	A 13482		
LU M. JEFFREY, PLAINVIEW	PUMP	IRRIG.	4.57 1 25	3	PIERC	09/16/1975	A 13807		
DONALD M. HOFFMAN, PIERCE	PUMP	IRRIG.	1.79 33 26	3	PIERC	02/20/1976	A 14045		
HAVEL AND KRUEGER, OSMOND	PUMP	IRRIG.	1.29 33 26	2	PIERC	04/07/1976	A 14161		
DONALD B. HALL, NORFOLK	PUMP	IRRIG.	27 26	4W	PIERC	05/12/1978	A 15255	*	
WITTSTRUCK CREEK									
LOWER PLATTE SOUTH NRD, LINCOLN	WITTSTRUCK CREEK RES. 16-A	STORAGE	87.55 AF 8 8	6E	LANCA	04/04/1966	A 10822		
WITTSTRUCK CREEK, TRIB. TO									
LOWER PLATTE SOUTH NRD, LINCOLN	WITTSTRUCK CREEK RES. 17-A	STORAGE	142.5 AF 20 8	6E	LANCA	04/04/1966	A 10821		
ZIMMERER-KUEHN LAKE									
JOE ZIMMERER, HUMPHREY	PUMP NO. 2	IRRIG.	.48 17 23	3E	STANT	01/16/1940	A 3076		

REPORT OF THE

WATER RIGHTS DATA  
CLAIMS AND APPLICATIONS BY STREAMS IN DIVISION NO. 2C

SOURCE APPROPRIATOR AND ADDRESS	CARRIER	USE TO WHICH APPLIED	PROVI. GRANT CFS	LOCATION			DATE OF PRIORITY	DOCKET/ APPLI. NUMBER	FOOT NOTE
				S	T	R COUNTY			
<b>ABITZ CREEK</b>									
J. B. FULLERTON, ATKINSON	FULLERTON CANAL NO. 2	IRRIG.	.36	18	30	13 HOLT	03/23/1896	A	278
ALKALI LAKE, LITTLE RAMM AND RAMM, STUART	PUMP NO. 4	IRRIG.	9.33	15	31	28 CHERR	04/21/1950	A	4651
<b>ANDERSON RESERVOIR</b>									
OTTO ANDERSON, HAY SPRINGS	ANDERSON CANAL	STOR-ONLY				2 29 47 DAWES	10/16/1940	A	3396
OTTO ANDERSON, HAY SPRINGS	PUMP	STOR-ONLY				26 31 47 DAWES	04/18/1950	A	4976
F. E. ANDERSON, NEWPORT	PUMP	STOR-ONLY				31 32 17 ROCK	03/ 9/1959	A	9700
<b>ANTELOPE CREEK</b>									
A. R. JULIAN, ET AL., GORDON	ANTELOPE CANAL	IRRIG.	.36	21	32	40 CHERR	06/29/1905	A	798
W. A. LOUKS, GORDON	PUMP	IRRIG.	.12	30	33	41 SHERI	05/22/1933	A	2322
M. E. GREEN, GORDON	PUMP	IRRIG.	.09	30	33	41 SHERI	05/29/1934	A	2387
ORVILLE CONNER, GORDON	PUMP	IRRIG.	.14	30	33	41 SHERI	03/29/1949	A	4460
NIELSEN BROTHERS, GORDON	PUMP	IRRIG.	.85	3	32	41 SHERI	04/13/1949	A	4462
NIELSEN BROTHERS, GORDON	PUMP	IRRIG.	2.15	3	32	41 SHERI	01/14/1950	A	4570
MARIE DAM ESTATE, SANTA ROSA, CALIFORNIA	PUMP	IRRIG.	.66	12	32	41 SHERI	02/14/1951	A	4799
NIELS THORSEN, GORDON	PUMPS	IRRIG.	1.86	10	32	41 SHERI	09/17/1951	A	4909
MARIE DAM ESTATE, SANTA ROSA, CALIFORNIA	TRYON RESERVOIR	STORAGE	5	AF	12	32 41 SHERI	08/11/1952	A	5011
LOYD L. HULL AND SON, GORDON	HULL CANAL NO. 4	IRRIG.	1.14	22	33	42 SHERI	01/ 5/1953	A	5124
LOYD L. HULL AND SON, GORDON	HULL CANAL NO. 1	IRRIG.	.04	22	33	42 SHERI	02/17/1953	A	5168
LOYD L. HULL AND SON, GORDON	HULL CANAL NO. 6	IRRIG.	.94	20	33	42 SHERI	02/17/1953	A	5169
LOYD L. HULL AND SON, GORDON	HULL CANAL NO. 5	IRRIG.	.17	20	33	42 SHERI	02/17/1953	A	5170
LOYD L. HULL AND SON, GORDON	HULL CANAL NO. 2	IRRIG.	.47	22	33	42 SHERI	02/17/1953	A	5171
LOYD L. HULL AND SON, GORDON	HULL RESERVOIR	STORAGE	2.3	AF	22	33 42 SHERI	02/17/1953	A	5172
CITY OF GORDON, GORDON	PUMP	IRRIG.	.51	29	33	41 SHERI	04/23/1954	A	6240
CITY OF GORDON, GORDON	ANTELOPE CREEK RES. 40-B	STORAGE	773.83	AF	23	33 42 SHERI	03/ 3/1965	A	10551
<b>ANTELOPE CREEK, TRIB. TO CITY OF GORDON, GORDON</b>									
	ANTELOPE CREEK RES. 60-A	STORAGE	445.61	AF	28	33 42 SHERI	03/ 3/1965	A	10550
<b>ANTELOPE CREEK Ravine, TRIB. TO MILBERT HOLZBERGER, GORDON</b>									
	HOLZBERGER RESERVOIR	STORAGE	43	AF	29	34 42 SHERI	10/30/1956	A	8942
<b>ASIMUS RESERVOIR</b>									
MRS. HELEN ASIMUS, ET AL., O'NEILL	PUMP	STOR-ONLY				5 31 10 HOLT	10/10/1962	A	10114
<b>ASH CREEK</b>									
LESTER STEWART, NEWPORT	PUMP	IRRIG.	2.26	27	32	17 ROCK	01/15/1968	A	11315
DDNALD L. JAMISON, NEWPORT	PUMP	IRRIG.	.80	5	32	17 ROCK	02/28/1968	A	11349
CLARENCE L. HEYNE, NEWPORT	PUMP	IRRIG.				16 32 17W ROCK	12/30/1977	A	15157 *

DEPARTMENT OF WATER RESOURCES

289



WATER RIGHTS DATA  
CLAIMS AND APPLICATIONS BY STREAMS IN DIVISION NO. 2C

260

SOURCE APPROPRIATOR AND ADDRESS	CARRIER	USE TO WHICH APPLIED	PROVI. GRANT CFS	LOCATION				DATE OF PRIORITY	DOCKET/ APPL. NUMBER	FOOT NOTE
				S	T	R	COUNTY			
ASH CREEK, TRIB. TO RICHARD D. MUNK, NEWPORT RICHARD D. MUNK, NEWPORT	PUMP PUMP	IRRIG. IRRIG.	.88 2.02	3 3	31 31	17 17	ROCK ROCK	11/23/1970 04/20/1972	A 12119 A 12601	
ASHBURN CREEK W. H. ZILMER, VALENTINE	ASHBURN CANAL	IRRIG.	.43	27	34	26	CHERR	06/17/1902	A 676	
BARTOS RESERVOIR EMIL L. BARTOS, VERDIGRE FRANK G. BARTOS & ROBERT D. FRANK, VERDIGRE	PUMP PUMP	SUPP. I. STOR-ONLY		7 25	31 31	8 8	KNOX KNOX	02/22/1977 03/18/1977	A 14748 A 14823	* *
FRANK G. BARTOS, VERDIGRE BECKER RESERVOIR WILLIAM F. BECKER, LYNCH	PUMP PUMP	SUPP. I. STOR-ONLY	A-15102	8 31	31 32	8 10	KNOX HOLT	09/02/1977 11/29/1976	A 15102 A 14570	 *
BEAR CREEK THOMAS SKINNER, SPRINGVIEW P. CEDERBERG, SPRINGVIEW	SKINNER CANAL CEDERBERG CANALS 1-2	IRRIG. IRRIG.	.23 .02	15 3	32 32	21 21	KEYA KEYA	06/20/1888 10/ 3/1898	D 609 A 479	A A
BEAR CREEK WOODS BROTHERS REALTY COMPANY, LINCOLN D. JASON COLE ESTATE, MERRIMAN D. JASON COLE ESTATE, MERRIMAN D. JASON COLE ESTATE, MERRIMAN D. JASON COLE ESTATE, MERRIMAN D. JASON COLE ESTATE, MERRIMAN	WOODS BROTHERS CANAL COLE DAMS COLE DAMS COLE DAMS COLE DAMS COLE DAMS	IRRIG. IRRIG. IRRIG. IRRIG. IRRIG. IRRIG.	11.78 8.19	29 13	34 34	35 37	CHERR CHERR CHERR CHERR CHERR CHERR	09/21/1928 02/24/1932 02/24/1932 02/24/1932 02/24/1932 02/24/1932	A 2035 A 2254 A 2254 A 2254 A 2254 A 2254	A
ALLIE F. SANDOZ, KEARNEY ALLIE F. SANDOZ, KEARNEY MRS. EVA BOWRING, MERRIMAN MRS. EVA BOWRING, MERRIMAN MRS. EVA BOWRING, MERRIMAN MRS. EVA BOWRING, MERRIMAN MRS. EVA BOWRING, MERRIMAN L. LLOYD MORTON, ELI	BATES DAMS BATES DAMS BAR 99 RANCH CANAL BAR 99 RANCH CANAL BAR 99 RANCH CANAL BAR 99 RANCH CANAL BAR 99 RANCH CANAL LLOYD MORTON RESERVOIR	IRRIG. IRRIG. IRRIG. IRRIG. IRRIG. IRRIG. IRRIG. STORAGE	6.50	7 12	34 34	37 38	CHERR CHERR CHERR CHERR CHERR CHERR CHERR	07/12/1932 07/12/1932 08/31/1932 08/31/1932 02/ 9/1937 12/ 8/1938 10/31/1940 08/29/1978	A 2276 A 2276 A 2282 A 2282R A 2696 A 2898 A 3321 A 15344	       *
BEAR CREEK (SEE DRY CREEK) NEBRASKA GAME AND PARKS COMMISSION, LINCOLN	COTTONWOOD LAKE	STORAGE	316	AF	16	34	37 CHERR	11/04/1941	A 3529	
BEAR CREEK EMIL WICKMAN, ELI J. A. WICKMAN, MERRIMAN L. LLOYD MORTON, MERRIMAN L. LLOYD MORTON, MERRIMAN	WICKMAN CANALS WICKMAN CANAL MORTON CANAL MORTON #1	IRRIG. IRRIG. IRRIG. STORAGE	.58 .22	14 22	34 25	36 36	CHERR CHERR CHERR CHERR	02/13/1962 03/26/1962 12/27/1976 03/20/1978	A 10013 A 10036 A 14609 A 15208	   *

REPORT OF THE



WATER RIGHTS DATA  
CLAIMS AND APPLICATIONS BY STREAMS IN DIVISION NO. 2C

SOURCE APPROPRIATOR AND ADDRESS	CARRIER	USE TO WHICH APPLIED	PROVI. GRANT CFS	LOCATION			DATE OF PRIORITY	DOCKET/ APPLI. NUMBER	FOOT NOTE
				S	T	R COUNTY			
<b>BONE CREEK</b>									
GRAHAM ENDERS, AINSWORTH	PUMP	IRRIG.	2.29	8	30	21 BROWN	12/12/1958	A 9666	
BLOOM & BLOOM, VALENTINE	PUMP	IRRIG.	.46	7	30	21 BROWN	05/25/1964	A 10373	
S. E. PRIMMER, AINSWORTH	PUMP	IRRIG.	.33	12	30	22 BROWN	08/ 3/1964	A 10413	
ROSS M. BAXTER, THEDFORD	PUMP	IRRIG.	.03	23	30	22 BROWN	05/10/1965	A 10625	
ROSS M. BAXTER, THEDFORD	PUMP	IRRIG.	.05	23	30	22 BROWN	03/ 8/1968	A 11368	
MARVIN SISSON, AINSWORTH	PUMP	IRRIG.	.42	7	30	21 BROWN	07/10/1972	A 12683	
DANIEL J. MOODY, AINSWORTH	PUMP	IRRIG.	12	30	22 BROWN	01/24/1975	A 13370		*
ARCHIE CHRISTENSEN, AINSWORTH	PUMP	IRRIG.	.21	13	30	22 BROWN	03/11/1975	A 13466	
ELMER LUCHT, AINSWORTH	PUMP	IRRIG.	.63	10	31	21 BROWN	02/13/1976	A 14024	
GERDAN F. WHEELER, LONG PINE	PUMP	IRRIG.	34	31	21 BROWN	08/29/1977	A 15096		*
LELAND & EVELYN MOODY, AINSWORTH	PUMP	IRRIG.	4	30	21 BROWN	08/29/1977	A 15097		*
O'KEY AND O'KEY, WOOD LAKE	PUMP	IRRIG.	12	30	22 BROWN	08/03/1978	A 15307		*
<b>BONE CREEK, TRIB. TO</b>									
CONRAD BUDDIE, AINSWORTH	BUDDE RESERVOIR	STORAGE	30.1	8	30	22 BROWN	03/18/1968	A 11375	
MOODY, MOODY, FERNAU AND BROWN CO., AINSORTH	MOODY, MOODY, FERNAU AND BROWN CO. RESERVOIR	STORAGE	26.95	AF	17 30	21 BROWN	11/04/1974	A 13257	
NEAL L. KELLER, BREWSTER	NEAL KELLER RECREATION PONDS	STORAGE	6.64	AF	9 31	21 BROWN	11/18/1975	A 13869	
WASSYL PASSYKA, AINSWORTH	PUMP	IRRIG.	.66	23	30	22 BROWN	05/24/1976	A 14233	
<b>BOX BUTTE CREEK</b>									
WM. SANDOZ, MARSLAND	BILLYS CANAL	IRRIG.	.21	29	29	45 SHERI	01/13/1900	A 533	
MRS. MARION REITER, INDIANOLA	PUMP	IRRIG.	.90	30	29	45 SHERI	06/ 5/1950	A 4690	
GASWICK, STROTHEIDE AND STROTHEIDE, HAY SPRINGS	PUMP	IRRIG.	6.47	36	29	46 SHERI	06/ 6/1950	A 4691	
GASWICK, STROTHEIDE AND STROTHEIDE, HAY SPRINGS	HEATON RESERVOIR	STORAGE	44	AF	36 29	46 SHERI	06/ 6/1950	A 4692	
ASHLEY AND REITER, INDIANOLA	PUMP	IRRIG.	.71	30	29	45 SHERI	06/15/1955	A 7710	
STROTHEIDE AND STROTHEIDE, CHADRON	PUMP	IRRIG.	.99	3	28	46 SHERI	08/31/1956	A 8792	
LLOYD D. LOCKMAN, ALLIANCE	PUMP	IRRIG.	.92	30	28	46 SHERI	10/ 4/1956	A 8882	
LLOYD D. LOCKMAN, ALLIANCE	PUMP	IRRIG.	1.21	31	28	46 SHERI	09/ 6/1960	A 9860	
GEORGE KREJCI, ALLIANCE	PUMP	IRRIG.	2.66	31	28	46 SHERI	02/21/1964	A 10310	
GLADE D. KIRKPATRICK, ALLIANCE	PUMP	IRRIG.		34	27	47 BOX B	05/03/1978	A 15250	*
<b>BOX BUTTE CREEK, TRIB. TO</b>									
C. E. SCHNELL, ALLIANCE	PUMP	IRRIG.	.53	27	25	48 BOX B	12/ 1/1969	A 11832	
DAVID N. ARMSTRONG, ALLIANCE	PUMP	IRRIG.	2.28	11	27	49 BOX B	10/09/1970	A 12098	
<b>BOX BUTTE RESERVOIR</b>									
U. S. BUREAU OF RECL., DENVER, COLORADO	MIRAGE FLATS CANAL	SUPP. 1.	A-2683	26	29	48 DAWES	08/ 5/1954	A 6565	

BOX BUTTE RESERVOIR U. S. BUREAU OF RECL., DENVER, COLORADO	MIRAGE FLATS CANAL	SUPP. I.	A-3729	26	29	48	DAWES	08/ 5/1954	A	6565	
BRUSH CREEK NEBRASKA TOWNSITE COMPANY, PERRY	BRUSH CREEK PLANT	POWER	15.00	23	33	13	HOLT	09/28/1898	A	474	
NELSON RANCHES, INCORPORATED, VERDIGRE	PUMP	IRRIG.	1.38	13	32	14	HOLT	05/ 5/1969	A	11697	
NELSON RANCHES, INCORPORATED, VERDIGRE	PUMP	IRRIG.		24	32	14	HOLT	05/ 5/1969	A	11697	
EDMOND D. MCEACHEN, OMAHA	PUMP	IRRIG.	.97	13	32	14	HOLT	06/12/1970	A	11973	
ALVIN HEISER, ATKINSON	PUMP	IRRIG.	1.39	25	32	14	HOLT	03/29/1971	A	12195	
CONRAD FRICKEL, ATKINSON	FRICKEL RESERVOIR	STORAGE	4.7	AF	1	31	14	HOLT	06/23/1975	A	13632
NELSON RANCHES, INC., VERDIGRE	PUMP	IRRIG.			4	32	13	HOLT	08/16/1977	A	15078 *
BRUSH CREEK, TRIB. TO JAMES LAURIDSEN, ATKINSON	PUMP	IRRIG.	2.55	31	32	13	HOLT	10/29/1956	A	8937	
JAMES LAURIDSEN, ATKINSON	PUMPS	IRRIG.	.86	30	32	13	HOLT	10/19/1959	A	9770	
BRUSH CREEK RAVINE, TRIB. TO JOHN SCHWINDT, ATKINSON	SCHWINDT RESERVOIR	STORAGE	26.4	AF	17	32	13	HOLT	03/ 5/1962	A	10026
BRUSH CREEK, EAST BRANCH M. H. MCCARTHY, O'NEILL	MCCARTHY CANAL NO. 1	IRRIG.	.50	24	32	14	HOLT	07/ 1/1894	D	264	
BRUSH CREEK, WEST BRANCH M. H. MCCARTHY, ET AL., O'NEILL	MCCARTHY CANAL NO. 2	IRRIG.	.64	26	32	14	HOLT	08/15/1894	D	266	
BUFFALO CREEK MELVIN BRESEE, ET AL., YORK	PUMP	IRRIG.	.53	27	35	19	KEYA	09/20/1968	A	11565	
BURTON CREEK RAY E. BAKER, BURTON	PUMP	IRRIG.	.46	8	34	19	KEYA	10/14/1955	A	8222	
GENE CULLISON, BURTON	PUMP	IRRIG.	.25	17	34	19	KEYA	04/12/1966	A	10830	
BURTON CREEK, TRIB. TO RAY E. BAKER, BURTON	PHEASANT ROOST LAKE	STORAGE	12	AF	5	34	19	KEYA	05/15/1940	A	3160
BURTON CR., TRIB TO (EAGLE NEST LAKE) JND. D. BAKER, BURTON	PUMP	IRRIG.	.47	17	34	19	KEYA	11/ 2/1956	A	8950	
BURTON CREEK, SPRING BRANCH OF RAY E. BAKER, BURTON	EAGLE NEST LAKE RES.	STORAGE	21.50	17	34	19	KEYA	08/16/1963	A	10235	
CAMP CREEK ROBERT PETERSON, O'NEILL	CAMP CREEK CAT	STORAGE	12.8	AF	19	31	11	HOLT	05/02/1977	A	14925
CANYON, DRY EMERY GILLMOR, SOUTH OMAHA	GILLMOR CANAL	IRRIG.	14.29	36	30	54	SIOUX	07/ 5/1907	A	863	
EMERY GILLMOR, SOUTH OMAHA	GILLMOR CANAL	IRRIG.			6	29	53	SIOUX	07/05/1907	A	863
CARVER CREEK HUFFMAN AND HUFFMAN, WHITMAN	HUFFMAN CANAL NO. 1	IRRIG.	1.53	8	28	36	CHERR	08/31/1971	A	12365	
HUFFMAN AND HUFFMAN, WHITMAN	HUFFMAN CANAL NO. 3	P-400	1.72	8	28	36	CHERR	08/31/1971	A	12367R	
HUFFMAN AND HUFFMAN, WHITMAN	HUFFMAN CANAL NO. 4	IRRIG.	1.27	1	28	37	CHERR	08/31/1971	A	12368	
CARVER CREEK, TRIB. TO HUFFMAN AND HUFFMAN, WHITMAN	HUFFMAN CANAL NO. 2	IRRIG.	1.62	18	28	36	CHERR	08/31/1971	A	12366	
CEDAR CREEK LEONARD P. MCNAMEE, JOHNSTOWN	CEDAR CREEK CANAL	IRRIG.	.43	4	30	24	BROWN	09/28/1910	A	1027	
ROBERT F. RANDALL, VALENTINE	PUMP	IRRIG.	1.43	29	31	26	CHERR	09/22/1975	A	13819	
CLARA WATERMAN RESERVOIR ARTHUR H. WATERMAN, PAGE	PUMP	STOR-ONLY			28	29	9	HOLT	08/11/1967	A	11222

WATER RIGHTS DATA  
CLAIMS AND APPLICATIONS BY STREAMS IN DIVISION NO. 2C

284

SOURCE APPROPRIATOR AND ADDRESS	CARRIER	USE TO WHICH APPLIED	PROVI. GRANT CFS	LOCATION			DATE OF PRIORITY	DOCKET/ APPLI. NUMBER	FOOT NOTE
				S	T	R COUNTY			
CLINE'S DAM MARVIN E. CLINE, NAPER COFFEY LAKE, ET AL.	PUMP	STOR-ONLY	11 34	16	BOYD	10/22/1976	A 14519	*	
COFFEY LAKE DRAINAGE DISTRICT, VALENTINE	COFFEY LAKE DITCH	DRAINAGE		33	39	CHERR	11/22/1923	A 1729	
COFFEY LAKE DRAINAGE DISTRICT, VALENTINE	COFFEY LAKE DITCH	DRAINAGE		33	38	CHERR	11/22/1923	A 1729	
COLEMAN RESERVOIR NO. 1 WILBER L. COLEMAN, ATKINSON	PUMP	STOR-ONLY	26 32	13	HOLT	09/13/1963	A 10243		
CONWAY BRANCH ART SALSNESS, SIOUX CITY, IOWA	SALSNESS RESERVOIR	STORAGE	4 31	15	HOLT	03/24/1978	A 15212	*	
COOK RESERVOIR DONALD FOCKEN, NEWPORT	PUMP	STOR-ONLY	4 32	17	ROCK	04/13/1964	A 10348		
COON CREEK (SEE LAUGHING WATER CREEK) LEONARD AND LEONARD, BASSETT	PUMP	IRRIG.	1.00 24 32	19	ROCK	08/17/1933	A 2344	A	
COON CREEK LEONARD AND LEONARD, BASSETT	J. R. LEONARD CANAL	IRRIG.	1.14 24 32	19	ROCK	10/19/1940	A 3301	A	
COON CREEK JOE HUGHES, BASSETT	HUGHES CANAL	IRRIG.	.06 25 32	19	ROCK	10/21/1940	A 3302		
COON CREEK ANDREW F. ROWAN, JR., MILLS	PUMP	IRRIG.	1.07 18 34	17	KEYA	05/10/1972	A 12627	A	
COON CREEK ANDREW F. ROWAN, JR., MILLS	PUMP	IRRIG.	2.60 18 34	17W	KEYA	03/25/1977	A 14849		
COON CREEK ANDREW F. ROWAN, JR., MILLS	ANDREW F. ROWAN, JR. RES.	STORAGE	144.5 AF 18 34	17W	KEYA	03/25/1977	A 14850		
COON CREEK, TRIB. TO MANFRED PETERSON, NEWPORT	PUMP	IRRIG.	133.1 19 34	17	KEYA	01/27/1977	A 14663		
COON CREEK, SOUTH BRANCH FRANK BECK, MILLS	PETERSON RESERVOIR NO. 1	STORAGE	26 AF 30 34	17	KEYA	11/ 9/1964	A 10467		
COON CREEK, SOUTH BRANCH, TRIB. TO PETERSON BROTHERS, NEWPORT	PUMP	IRRIG.	1.97 19 34	17	KEYA	08/30/1967	A 11240		
COON CREEK, SOUTH BRANCH, TRIB. TO FRANK H. BECK, MILLS	PUMP	IRRIG.	30 34	17	KEYA	03/02/1977	A 14766	*	
COON CREEK, SOUTH BRANCH, TRIB. TO MANFRED PETERSON, NEWPORT	MANFRED PETERSON	STORAGE	16.2 AF 19 34	17	KEYA	01/27/1977	A 14664		
COON CREEK, SOUTH BRANCH, TRIB. TO MANFRED PETERSON, NEWPORT	PUMP	IRRIG.	.72 19 34	17	KEYA	04/15/1977	A 14907		
COTTONWOOD CREEK FENDRICH AND LICHTER, HEMINGFORD	FENDRICH-LICHTER CANAL	IRRIG.	.64 22 29	48	DAWES	05/ 9/1896	A 336	A	
COTTONWOOD CREEK MARTHA MARIE LEMBEKE, HEMINGFORD	DUNLAP CANAL	IRRIG.	.36 22 29	48	DAWES	07/18/1911	A 1113		
COTTONWOOD CREEK WILLIAM J. MONTAGUE, HEMINGFORD	MONTAGUE CANAL	IRRIG.	.50 15 29	48	DAWES	05/ 4/1956	A 8540		
COTTONWOOD CREEK KEY AND SMITH, HEMINGFORD	PUMP	IRRIG.	2.30 17 29	48	DAWES	08/ 6/1956	A 8721		
COTTONWOOD CREEK MARTHA M. LEMBEKE, HEMINGFORD	PUMP	IRRIG.	.73 15 29	48	DAWES	06/ 7/1957	A 9514		
COTTONWOOD CREEK EDWARD H. SCOTT, HEMINGFORD	PUMP	IRRIG.	2.00 16 29	48	DAWES	09/16/1957	A 9568		
COTTONWOOD CREEK MRS. FRIEDEL HEESE, COLDME, SOUTH DAKOTA	PUMP	IRRIG.	.69 21 35	22	KEYA	02/12/1971	A 12158	A	

REPORT OF THE

COYOTE SPRINGS MARY JO DAVIS, HEMINGFORD	WATSON CANAL	IRRIG.	1.41	16	27	54	SIoux	07/ 7/1934	A	2418
CLAUDE R. WATSON ESTATE, MITCHELL	COYOTE SPRING RESERVOIR	STORAGE	15	AF	16	27	54	SIoux	04/ 1/1936	A 2572
COYOTE SPRINGS RESERVOIR MARY JO DAVIS, HEMINGFORD	COYOTE SPRINGS CANAL	SUPP. I. & STOR-ONLY	A-2418	16	27	54	SIoux	04/ 1/1936	A	2579
CROSS CREEK W. H. HUTCHINSON, NORDEN	HUTCHINSON CANAL	IRRIG.	.21	8	33	24	KEYA	09/ 1/1888	D	615
CUATT RESERVOIR NO. 1 RITA CUATT, SPENCER	PUMP	STOR-ONLY		2	32	12	HOLT	08/29/1966	A	10943
CUB CREEK PATTERSON AND TISSUE, SPRINGVIEW	TISSUE-PATTERSON CANAL	IRRIG.	.03	16	33	22	KEYA	06/30/1894	D	618
S. JOSIASSIN, MEADVILLE	MCCOMBER CANAL	IRRIG.	.10	28	33	22	KEYA	08/15/1894	D	589
PAUL APPELT, AINSWORTH	PUMP	IRRIG.	.19	34	33	22	KEYA	08/26/1955	A	8034
CLYDE BLAKE, AINSWORTH	PUMP	IRRIG.	.07	4	32	22	KEYA	09/12/1955	A	8118
GLEN A. HALLOCK, SPRINGVIEW	PUMP	IRRIG.		21	33	22	KEYA	02/25/1975	A	13437
MIDDLE NIOBRARA NRD, VALENTINE	CUB CREEK RECREATIONAL AREA RES.	STORAGE	339.2	AF	16	33	22	KEYA	06/02/1976	A 14246
DAWES-SHERIDAN CREEK DAWES COUNTY, CHADRON	MIRAGE FLATS RESERVOIR	STORAGE	19.6	AF	24	30	47	DAWES	05/30/1973	A 12876
DEER CREEK HARLAND S. MILLIGAN, HOOPER	PUMP	IRRIG.	1.85	5	29	42	SHERI	04/19/1949	A	4466
DEVILS GULCH, TRIB. TO RITA CUATT, SPENCER	PUMP	IRRIG.	2.18	2	32	12	HOLT	11/ 9/1967	A	11276
DIAMOND BAR DRAINAGE DITCH ELVIN ADAMSON, NENZEL	PUMP	IRRIG.	10.48	3	31	33	CHERR	12/17/1963	A	10268
ELVIN ADAMSON, NENZEL	SCHOOL HOUSE LAKE RES.	STORAGE	935.2	AF	1	31	34	CHERR	12/17/1963	A 10269
DIAMOND BAR DRAINAGE DITCH (CREEK) COOPER FORD, CODY	PUMP	IRRIG.	3.70	10	31	34	CHERR	06/06/1974	A	13044
COOPER FORD, CODY	PUMP	IRRIG.		11	31	34	CHERR	06/06/1974	A	13044
DORSHORST RESERVOIR DORSHORST AND DORSHORST, HAY SPRINGS	DORSHORST CANAL	STOR-ONLY		20	30	45	SHERI	11/14/1952	A	5630
DRY CREEK CHRIS CHRISTENSEN, MERRIMAN	DRY CREEK CANAL	IRRIG.	.41	18	34	38	CHERR	07/ 8/1935	A	2552
NEBRASKA GAME AND PARKS COMMISSION, LINCOLN	MORELAND CANAL	IRRIG.	.93	16	34	37	CHERR	05/22/1937	A	2745
DRY CREEK (HORSE SHOE LAKE DRAIN) NEBRASKA GAME AND PARKS COMMISSION, LINCOLN	SHELL LAKE	STORAGE	800	AF	21	34	40	CHERR	06/14/1940	A 3180
DRY CREEK (SEE BEAR CREEK) NEBRASKA GAME AND PARKS COMMISSION, LINCOLN	COTTONWOOD LAKE	SUPP. S.	A-3529	16	34	37	CHERR	02/26/1942	A	3555
DRY CREEK JACKSON BROTHERS, CROOKSTON	PUMP	IRRIG.	.70	6	34	28	CHERR	06/ 5/1957	A	9513
DRY CREEK, TRIB. TO REBA MARTIN, O'NEILL	MARTIN RESERVOIR #1	STORAGE		1	34	16	BOYD	06/07/1977	A	14969 *

WATER RIGHTS DATA  
CLAIMS AND APPLICATIONS BY STREAMS IN DIVISION NO. 2C

286

SOURCE APPROPRIATOR AND ADDRESS	CARRIER	USE TO WHICH APPLIED	PROVI. GRANT CFS	LOCATION			DATE OF PRIORITY	DOCKET/ APPLI. NUMBER	FOOT NOTE
				S	T	R COUNTY			
DRY CREEK, TRIB. TO REBA MARTIN, O'NEILL	MARTIN RESERVOIR #2	STORAGE		6	34	15 BOYD	06/07/1977	A 14970	*
EAGLE CREEK WM. BOKHOF, ATKINSON	BOKHOF CANAL	IRRIG.	2.86	6	30	13 HOLT	09/18/1894	D 275	
J. A. ROBERTSON, ATKINSON	EAGLE VALLEY CANAL	IRRIG.	2.29	1	30	14 HOLT	03/15/1895	D 280	
FRANK SEARLES, ARVADA, COLORADO	PUMP	IRRIG.	.71	11	32	11 HOLT	10/ 5/1955	A 8215	
LORETTA HYNES, O'NEILL	PUMP	IRRIG.	1.30	27	32	12 HOLT	07/30/1956	A 8700	
GEORGE M. MELLOR, SPENCER	PUMPS	IRRIG.	.43	24	32	12 HOLT	01/ 2/1957	A 9078	
GEORGE M. MELLOR, SPENCER	PUMPS	IRRIG.		19	32	11 HOLT	01/ 2/1957	A 9078	
M. A. MILLER, O'NEILL	PUMP	IRRIG.	5.05	21	32	11 HOLT	02/ 8/1967	A 11040	
AUSTIN A. SEARLES, LYNCH	PUMP	IRRIG.	1.83	11	32	11 HOLT	02/22/1967	A 11046	
WALTER G. SIRE, BUTTE	PUMP	IRRIG.	1.11	33	32	12 HOLT	07/30/1970	A 12040	
ALBERT STERNS ESTATE, O'NEILL	PUMP	IRRIG.	.58	8	31	12 HOLT	02/05/1973	A 12800	
ALBERT WIDTFELDT, O'NEILL	PUMP	IRRIG.	1.75	26	31	13 HOLT	06/26/1974	A 13054	
RONALD BRION, EWING	PUMP	IRRIG.	9.87	23	32	12 HOLT	02/13/1976	A 14018	
EAGLE CREEK, TRIB. TO LYLE VEQUIST, O'NEILL	PUMP	IRRIG.	1.61	5	31	12 HOLT	05/19/1967	A 11141	
BILLY D. SCHAAF, LYNCH	SCHAAF RESERVOIR	STORAGE	22.84	AF	11 32	11 HOLT	07/08/1974	A 13066	
EAGLE CREEK, EAST BRANCH FLOYD JOHNSON, O'NEILL	PUMPS	IRRIG.	.91	31	31	12 HOLT	07/12/1955	A 7759	
FLOYD JOHNSON, O'NEILL	PUMPS	IRRIG.		6	30	12 HOLT	07/12/1955	A 7759	
EAGLE CREEK, MIDDLE BRANCH JOHN H. KITCHENS, ATKINSON	PUMP	IRRIG.	2.13	2	30	13 HOLT	05/ 6/1963	A 10186	
STATE OF NEB. BOARD OF EDUCATIONAL LANDS AND FUNDS, ET AL., LINCOLN AND M-C CATTLE COMPANY, COLUMBUS	PUMP	IRRIG.	5.96	6	30	13 HOLT	07/13/1967	A 11199	
V. J. TIELKE, ATKINSON	PUMP	IRRIG.	1.24	3	30	13 HOLT	07/18/1967	A 11201	
LOUIS GOEKE, ATKINSON	GOEKE RESERVOIR NO. 1	STORAGE	4.2	AF	17 30	13 HOLT	08/06/1971	A 12343	
LOUIS GOEKE, ATKINSON	GOEKE RESERVOIR NO. 2	STORAGE	7.5	AF	8 30	13 HOLT	08/06/1971	A 12344	
EAGLE CREEK, MIDDLE BRANCH, TRIB. TO DORIS W. SLOAN, ATKINSON	TIELKE RESERVOIR NO. 1	STORAGE	20.1	AF	4 30	13 HOLT	07/10/1963	A 10216	
GEORGE ALBRECHT, ATKINSON	PUMP	IRRIG.	.54	7	30	13 HOLT	03/01/1971	A 12174	
EAGLE CREEK LODGE, COLUMBUS	EAGLE CREEK RESERVOIR	STORAGE	141	AF	1 30	14 HOLT	07/31/1972	A 12702	
JAMES W. GALYEN, ATKINSON	GALYEN RESERVOIR	STORAGE	7.94	AF	7 30	13 HOLT	09/11/1974	A 13199	
EAGLE CREEK, SOUTH BRANCH SAMUEL BECKER, ATKINSON	BECKER CANAL	IRRIG.	1.14	8	30	13 HOLT	11/30/1894	D 274	
EAGLE'S NEST LAKE RESERVOIR RAY E. BAKER, BURTON	PUMP	IRRIG.	0.57	10	16	5 NANCE	05/09/1958	A 8950	

REPORT OF THE

EAGLE'S NEST LAKE RESERVOIR RAY E. BAKER, BURTON	PUMP	SUPP. I.	A-8950	17	34	19	KEYA	01/24/1964	A	10288		
ELEY CREEK JOHN H. ELEY, ORCHARD	PUMP	IRRIG.	2.67	22	28	8	ANTEL	08/24/1956	A	8773		
JOHN SCHLEUSENER, ORCHARD	SCHLEUSENER RESERVOIR	STORAGE	12.7	AF	27	28	8	ANTEL	07/26/1971	A	12332	
ELK CREEK LAMB BROTHERS, BASSETT	LAMB CANAL	IRRIG.	.01	6	31	19	ROCK	02/ 3/1934	A	2359		
LAMB BROTHERS, BASSETT	LAMB POWER PLANT	POWER	3.00	6	31	19	ROCK	02/ 3/1934	A	2360		
FISHBERRY CANYON NEBRASKA GAME AND PARKS COMMISSION, LINCOLN	FISHBERRY CANYON RES.	STORAGE	8.2	AF	29	34	27	CHERR	03/27/1970	A	11900	
FAIRFIELD CREEK WM. M. KUHRE, JOHNSTOWN	KUHRE PLANT	POWER	25.00	31	33	23	BROWN	09/ 1/1893	D	612A		
WM. M. KUHRE, JOHNSTOWN	KUHRE CANAL	IRRIG.	.14	31	33	23	BROWN	06/ 1/1894	D	612B		
FAIRFIELD CREEK, SOUTH BRANCH W. G. D'KIEF, WOOD LAKE	D'KIEF RESERVOIR	STORAGE	19	AF	17	32	25	CHERR	03/20/1958	A	9603	
GLEN COVE CREEK S. N. WOLBACH, GRAND ISLAND	PUMP	IRRIG.	1.78	26	33	24	BROWN	05/ 7/1968	A	11414		
GLENCOVE SPRINGS GEO. G. BAKEWELL, JOHNSTOWN	GLENCOVE CANAL	IRRIG.	.86	26	33	24	BROWN	03/ 1/1911	A	1067		
GORDON CREEK MRS. LIZZIE WOLFENDEN ESTATE, KENNEDY	LEE CANAL	IRRIG.	6.86	6	29	33	CHERR	04/25/1895	D	973		
GORDON CREEK (HACKBERRY LAKE, ET AL.) NEBRASKA GAME AND PARKS COMMISSION, LINCOLN	HACKBERRY LAKE	STORAGE	5000	AF	7	30	29	CHERR	10/18/1932	A	2289	
GORDON CREEK FAWN LAKE RANCH COMPANY, RUSHVILLE	GORDON VALLEY RESERVOIR	STORAGE	95	AF	3	28	39	CHERR	07/27/1940	A	3219	
GORDON MCLEOD, ET AT., VALENTINE	MCLEOD CANAL	IRRIG.	.82	6	29	30	CHERR	12/22/1949	A	4554		
MRS. LIZZIE M. WOLFENDEN ESTATE, KENNEDY	WOLFENDEN CANAL	IRRIG.	1.56	6	29	33	CHERR	12/ 1/1950	A	4771		
ANGUS CATTLE COMPANY, KENNEDY	PIERCY CANAL	IRRIG.	1.35	6	29	30	CHERR	04/06/1951	A	4838		
MRS. LIZZIE M. WOLFENDEN ESTATE, KENNEDY	LEE CANAL	IRRIG.	1.20	6	29	33	CHERR	06/12/1951	A	4872		
ARNOLD AND ESTHER WRIGHT, INC., MULLEN	COLE-GORDON CANAL	IRRIG.	2.24	1	29	34	CHERR	12/21/1951	A	4920		
L. C. BEEL, SR., VALENTINE	PUMPS	IRRIG.	1.64	27	30	30	CHERR	07/11/1955	A	7757		
ARTHUR ABBOTT & SONS, COMPANY, GORDON	PUMP	IRRIG.	9.04	15	29	36	CHERR	06/03/1976	A	14248		
GORDON VALLEY RESERVOIR FAWN LAKE RANCH COMPANY, RUSHVILLE	GORDON VALLEY CANAL	STOR-ONLY				3	28	39	CHERR	07/27/1940	A	3427
HAINERAICH RESERVOIR LEONARD HAINERAICH, VERDIGRE	PUMP	SUPP. I.	A-10928	4	31	8	KNOX	01/11/1968	A	11312		
HAY CREEK LOUIS E. LAUGHLIN, NORFOLK	JOHNSON CANAL	IRRIG.	.50	19	35	34	CHERR	06/21/1940	A	3187		
DOUGLAS REALTY COMPANY, OMAHA	HAY VALLEY CANAL	IRRIG.	7.96	26	35	34	CHERR	12/15/1941	A	3540		
CARL POWELL, CODY	PUMPS	IRRIG.	.75	26	35	34	CHERR	03/14/1953	A	5206		
WM. GASKINS, CODY	PUMP	IRRIG.	.52	28	35	34	CHERR	12/31/1970	A	12134		
HAY CREEK SHABRAM AND SHABRAM, ORCHARD	PUMP	IRRIG.	1.14	28	28	7	ANTEL	03/07/1967	A	11063		
HAY SPRINGS CREEK BARNES AND PHILLIPS, HAY SPRINGS	BARNES-PHILLIPS RES.	STORAGE	12	AF	8	31	46	SHERI	04/15/1935	A	2539	



WATER RIGHTS DATA  
CLAIMS AND APPLICATIONS BY STREAMS IN DIVISION NO. 2C

SOURCE APPROPRIATOR AND ADDRESS	CARRIER	USE TO WHICH APPLIED	PROVI. GRANT CFS	LOCATION			DATE OF PRIORITY	DOCKET/ APPLI. NUMBER	FOOT NOTE
				S	T	R COUNTY			
HAY SPRINGS CREEK NEBRASKA GAME AND PARKS COMMISSION, LINCOLN	WALGREN LAKE	STORAGE	890 AF	29	31	45 SHERI	05/20/1935	A 2549	
HAY SPRINGS CREEK, TRIB. TO WAYNE F. DAVIS, HAY SPRINGS	DAVIS RESERVOIR	STORAGE	18.5 AF	26	32	46 SHERI	06/21/1968	A 11457	
HAY SPRINGS CREEK RAVINE, TRIB. TO LAVERNON LINDEN, HAY SPRINGS	LINDEN RESERVOIR	STORAGE	49 AF	1	31	46 SHERI	11/26/1948	A 4378	
HAY SPRINGS CREEK, NORTH BRANCH NEBRASKA GAME AND PARKS COMMISSION, LINCOLN	WALGREN LAKE	SUPP. S.	A-2549	19	31	45 SHERI	12/15/1939	A 3053	
HECKEL CREEK PAUL METZGER, MERRIMAN	METZGER PROJECT NO. 1	IRRIG.	.71	26	35	38 CHERR	03/21/1938	A 2851	
PAUL METZGER, MERRIMAN	METZGER PROJECT NO. 2	IRRIG.	.14	23	35	38 CHERR	03/21/1938	A 2852	
HITCHCOCK RESERVOIR CURTIS S. HITCHCOCK, JAMISON	PUMP	STOR-ONLY		33	35	17 KEYA	07/18/1961	A 9994	
HITCHCOCK RESERVOIR NO. 2 EUPHEMIA HITCHCOCK, JAMISON	HITCHCOCK RES. NO. 2	STOR-ONLY		33	35	17 KEYA	03/30/1970	A 11910	
HOLT CREEK CHARLES A. KAPPELMAN, JR., SPRINGVIEW	PUMP	IRRIG.	1.41	32	35	20 KEYA	05/ 2/1961	A 9934	
LLOYD E. BLOMSTROM, WINNER, SOUTH DAKOTA	PUMP	IRRIG.	3.51	19	35	20 KEYA	12/15/1967	A 11289	
HOLT CREEK, SPRING BRANCH CHARLES A. KAPPELMAN, JR., SPRINGVIEW	KAPPELMAN RESERVOIR	STORAGE	40.20 AF	32	35	20 KEYA	01/31/1964	A 10293	
HOLT CREEK, EAST SLOAN AND SLOAN, SPRINGVIEW	PUMP	IRRIG.	1.45	24	34	21 KEYA	06/24/1960	A 9837	
KEITH SLOAN, SPRINGVIEW	PUMP	IRRIG.		13	34	21 KEYA	05/12/1977	A 14942	*
KEITH SLOAN, SPRINGVIEW	KEITH SLOAN DAM	STORAGE		13	34	21 KEYA	05/12/1977	A 14943	*
HOLT CREEK, EAST, SPRINGS, TRIB. TO RICHARD PILKINGTON, SPRINGVIEW	PUMP	IRRIG.	.91	31	34	20 KEYA	10/22/1965	A 10708	
HONEY CREEK ALBERT STERNS ESTATE, O'NEILL	PUMP	IRRIG.		10	31	12 HOLT	02/05/1974	A 12975	
HORSE HEAD CREEK A. BRUCE, NORDEN	BRUCE CANAL	IRRIG.	.17	16	33	24 KEYA	09/ 7/1895	A 149	
HORSE HEAD CREEK, TRIB. TO C. K. CONGER, NORDEN	CONGER CANAL	IRRIG.	.10	5	33	24 KEYA	09/16/1895	A 158	
HORSE SHOE LAKE, ET AL. HORSE SHOE LAKE DRAINAGE DISTRICT, VALENTINE	HORSE SHOE DITCH	DRAINAGE		13	34	30 CHERR	06/27/1916	A 1461	
HULL LAKE SPRINGS, TRIB. TO NEBRASKA GAME AND PARKS COMMISSION, LINCOLN	HULL LAKE RESERVOIR	STORAGE	32 AF	6	33	13 BOYD	02/15/1950	A 4598	



WATER RIGHTS DATA  
CLAIMS AND APPLICATIONS BY STREAMS IN DIVISION NO. 2C

270

SOURCE APPROPRIATOR AND ADDRESS	CARRIER	USE TO WHICH APPLIED	PROVI. GRANT CFS	LOCATION			DATE OF PRIORITY	DOCKET/ APPLI. NUMBER	FOOT NOTE
				S	T	R COUNTY			
KEYAPAHA RIVER									
JAMES E. COOK, MILLS	PUMP	IRRIG.		4	34	18 KEYA	03/14/1969	A 11669	
ROBERT B. ROWAN, MILLS	PUMP	IRRIG.	2.51	11	34	18 KEYA	05/21/1971	A 12270	
ROBERT B. ROWAN, MILLS	ROWAN RESERVOIR	SUPP. S.	A-12271	11	34	18 KEYA	08/20/1971	A 12272	
CURTIS S. HITCHCOCK, JAMISON	PUMP	A-7886	.97	9	34	17 KEYA	08/20/1971	A 12358 C	
RUTH C. FELLOWS, MILLS	PUMP	IRRIG.	3.51	5	34	18 KEYA	02/15/1972	A 12508	
ROWAN AND ROWAN, MILLS	PUMP	IRRIG.	.55	11	34	18 KEYA	08/31/1973	A 12933 C	
ROWAN AND ROWAN, MILLS	PUMP	A-8219		12	34	18 KEYA	08/31/1973	A 12933 C	
ANDREW F. ROWAN, JR., MILLS	PUMP	IRRIG.	.97	12	34	18 KEYA	10/19/1973	A 12954	
PAUL H. HONKE, NAPER	PUMP	IRRIG.	.53	22	34	15 BOYD	02/27/1974	A 12991	
JAMES E. COOK, MILLS	JAMES E. COOK RESERVOIR	STORAGE	22.5	AF	2	34 18 KEYA	06/02/1975	A 13605	
JAMES E. COOK, MILLS	COOK RESERVOIR	STORAGE	22.5	AF	2	34 18 KEYA	07/25/1975	A 13683	
DENNIS L. GAMIN, NAPER	PUMP	IRRIG.	.51	17	34	15 BOYD	08/12/1976	A 14388	
WEICKUM & WEICKUM, NAPER	PUMP	IRRIG.		23	34	16 BOYD	02/14/1977	A 14707 *	
WEICKUM & WEICKUM, NAPER	PUMP	IRRIG.		24	34	16 BOYD	02/14/1977	A 14707 *	
ROBERT ROWAN, MILLS	ROWAN RESERVOIR	STORAGE	177.3	AF	2	34 18 KEYA	08/23/1977	A 15086	
KEYAPAHA RIVER, TRIB. TO FRANK PETERSON, MILLS	PETERSON RESERVOIR	STORAGE		15	34	18 KEYA	03/23/1973	A 12839	
KAUPP HEREFORD RANCH, GREGORY, SD	KAUPP IRRIGATION RES. #4	STORAGE		27	35	18 KAYA	06/07/1978	A 15272 *	
WAYNE KIBBY, BUTTE	KIBBY RESERVOIR	STORAGE	20.7	AF	29	34 16 BOYD	08/15/1978	A 15322	
KEYAPAHA RIVER, SPRINGS, TRIB. TO ROBERT B. ROWAN, MILLS	ROWAN RESERVOIR	STORAGE	21.3	AF	11	34 18 KEYA	05/21/1971	A 12271	
KIBBY RESERVOIR									
CLARENCE KIBBY, NAPER	KIBBY CANAL	STOR-ONLY		21	34	16 BOYD	06/14/1949	A 8258	
KRAMBECK RESERVOIR NO. 1									
KRAMBECK LAND AND CATTLE CO., GRETNA	PUMP	STOR-ONLY		23	32	15 HOLT	04/25/1975	A 13567 *	
KUSKIE CREEK									
DONALD CUNNINGHAM, FULLERTON	DONALD CUNNINGHAM RES.	STORAGE		27	34	25 CHERR	03/15/1977	A 14808 *	
LAUGHING WATER CREEK (SEE COCN CREEK)									
LEONARD AND LEONARD, BASSETT	PUMP	IRRIG.	.43	24	32	19 ROCK	08/17/1933	A 2344	
LAUGHING WATER CREEK									
LEONARD AND LEONARD, BASSETT	LEONARD CANAL	IRRIG.	.68	24	32	19 ROCK	10/31/1940	A 3320	
HALL AND HALL, BASSETT	PUMP	IRRIG.	1.14	1	31	19 ROCK	06/09/1976	A 14263	
HALL AND HALL, BASSETT	PUMP	IRRIG.		1	31	19 ROCK	04/27/1978	A 15248 *	
LECHTENBERG-LAMPMAN RESERVOIR									
FRITZ LECHTENBERG, BUTTE AND MARVIN LAMPMAN, SPENCER	PUMP	STOR-ONLY		24	34	13 BOYD	08/04/1976	A 14374 *	
LINDEN RESERVOIR									
LAVERNON LINDEN, HAY SPRINGS	LINDEN CANAL	STOR-ONLY		1	31	46 SHERI	11/26/1948	A 4512	

REPORT OF THE



WATER RIGHTS DATA  
CLAIMS AND APPLICATIONS BY STREAMS IN DIVISION NO. 2C

272

SOURCE APPROPRIATOR AND ADDRESS	CARRIER	USE TO WHICH APPLIED	PROVI. GRANT CFS	LOCATION			DATE OF PRIORITY	DOCKET/ APPLI. NUMBER	FOOT NOTE
				S	T	R COUNTY			
MIDDLE CREEK, EAST BRANCH M. W. MCGUIRE, NORDEN	MCGUIRE CANAL	IRRIG.	.71	32	33	23 KEYA	06/ 1/1884	D 606	
MIDDLE CREEK, WEST BRANCH M. M. ALLEN, NORDEN	ALLEN CANAL	IRRIG.	.50	29	33	23 KEYA	06/ 1/1891	D 616	
M. M. ALLEN, NORDEN	ALLEN CANAL	IRRIG.	1.00	29	33	23 KEYA	05/ 2/1904	A 753	
MILE BOARD LAKE BOARD OF COUNTY COMMISSIONERS, VALENTINE	MILE BOARD DITCH	DRAINAGE				5 34 35 CHERR	09/17/1924	A 1750	
MINNECHADUZA CREEK NEBRASKA PUBLIC POWER DISTRICT, COLUMBUS	PIERCE MILLING PLANT	POWER	35.00	30	34	27 CHERR	09/12/1896	A 359	
CITY OF VALENTINE, VALENTINE	VALENTINE PLANT	POWER	40.00	29	34	27 CHERR	04/16/1913	A 1279	
NEBRASKA GAME AND PARKS COMMISSION, LINCOLN	VALENTINE LAKE	STORAGE	98 AF	30	34	27 CHERR	07/15/1938	A 2878	
BASIL HOLLERS, VALENTINE	PUMP	IRRIG.	.41	35	34	28 CHERR	05/20/1955	A 7499	
FRANK A. CARVER, CROOKSTON	PUMP	IRRIG.	1.51	1	34	30 CHERR	03/ 6/1956	A 8397	
CHARLIE A. BELVILLE, VALENTINE	PUMPS	IRRIG.	1.84	32	34	28 CHERR	07/ 2/1957	A 9526	
RALPH MAY, VALENTINE	PUMP	IRRIG.	2.86	28	34	27 CHERR	10/14/1965	A 10706	
MRS. ANNABELL HOMAN, CROOKSTON	PUMP	IRRIG.	1.81	1	34	30 CHERR	11/15/1966	A 10978	
ALLEN WARD, VALENTINE	PUMP	IRRIG.	.35	28	34	27 CHERR	05/ 6/1968	A 11409	
ALLEN WARD, VALENTINE	PUMP	IRRIG.		29	34	27 CHERR	05/ 6/1968	A 11409	
DEER PARK GOLF COURSE, VALENTINE	PUMP	IRRIG.	1.87	27	34	27 CHERR	03/26/1969	A 11677	
RUSSELL B. FOSTER, VALENTINE	PUMP	IRRIG.	.09	34	34	28 CHERR	02/16/1971	A 12164	
DONOVAN OHLMANN, VALENTINE	PUMP	IRRIG.	.19	36	34	28 CHERR	05/11/1973	A 12871	
PAVELKA AND PAVELKA, VALENTINE	PUMP	IRRIG.	.29	36	34	28 CHERR	11/29/1974	A 13293	
GERALD R. BEEL, VALENTINE	PUMP	IRRIG.	1.84	34	34	28 CHERR	08/19/1975	A 13745	
CHARLES C. DOTY, CROOKSTON	PUMP	IRRIG.	.51	6	34	29 CHERR	02/02/1977	A 14677	
ANNABELL HOMAN, CROOKSTON	PUMP	IRRIG.	.67	1	34	30 CHERR	03/04/1977	A 14772	
MINNECHADUZA CREEK RAVINE, TRIB. TO HENRY A. FOX, KILGORE	FOX RESERVOIR NO. 4	STORAGE	14 AF	1	34	31 CHERR	11/21/1949	A 4533	
HENRY A. FOX, KILGORE	FOX RESERVOIR NO. 2	STORAGE	24 AF	1	34	31 CHERR	11/21/1949	A 4534	
MULESHOE CREEK RONALD MELCHER, SPARKS	PUMP	IRRIG.	1.59	10	33	24 KEYA	11/22/1971	A 12435	
MUSFELT RESERVOIR MILD MUSFELT, RUSHVILLE	MUSFELT CANAL	STOR-ONLY		32	32	44 SHERI	10/31/1956	A 9641	
NIDBRARA RIVER MELVIN R. GROTE, HARRISON	LAKATOH CANAL	IRRIG.	5.85	1	30	57 SIOUX	10/ 1/1883	D 554	
JOE NUNN, ARTESIA, NEW MEXICO, AND PETER NUNN, HARRISON	EARNST CANAL NO. 1	IRRIG.	2.86	9	29	56 SIOUX	05/ 1/1885	D 5144	
AGATE SPRINGS RANCH, INCORPORATED, HARRISON	MCGINLEY-STOVER N. CANAL	P-397	8.21	25	29	56 SIOUX	05/ 1/1887	D 513AR	

REPORT OF THE

NIOBRARA RIVER												
MRS. F. E. CHICOINE, ET AL., CHADRON, & M. A. STRAWDER, MARSLAND	PIONEER CANALS	IRRIG.	7.14	36	29	51	DAWES	08/ 1/1887	D	442A		
DRVILLE T. WILKINS, ET AL., MARSLAND	MCLAUGHLIN CANAL	IRRIG.	7.14	9	28	52	BOX B	05/ 1/1888	D	566		
AGATE SPRINGS RANCH, INCORPORATED, HARRISON	MCGINLEY-STOVER S. CANAL	IRRIG.	1.71	25	29	56	SIoux	05/ 1/1890	D	513B		
JOHN R. HUGHES, MARSLAND	HUGHES CANAL	IRRIG.	.57	1	28	52	BOX B	05/31/1890	D	987A		
JOE NUNN, ARTESIA, NEW MEXICO, AND PETER NUNN, HARRISON	EARNEST CANAL NO. 2	IRRIG.	2.14	9	29	56	SIoux	05/15/1891	D	514B		
AGATE SPRINGS RANCH, INCORPORATED, HARRISON	COOK SOUTH CANAL NO. 1	IRRIG.	2.31	2	28	56	SIoux	05/31/1891	D	980		
AGATE SPRINGS RANCH, INCORPORATED, HARRISON	MCGINLEY-STOVER N. & COOK CANAL NO. 2	IRRIG.	1.23	25	29	56	SIoux	05/31/1891	D	980		
ELLCOTT HERFORD RANCH, INC., HARRISON	BIGLOW-SEYMOUR CANAL	IRRIG.	1.20	19	31	57	SIoux	06/ 8/1891	D	510		
RAY T. DOUT RANCH & CATTLE, INC., HARRISON	PUMPS	IRRIG.	1.20	21	31	57	SIoux	06/ 8/1891	D	510R		
OSCAR SKAVDAHL, ET AL., HARRISON	HARRIS-NEECE CANAL	IRRIG.	8.57	3	28	55	SIoux	07/ 1/1892	D	517		
CAMPBELL, HARRIS AND TAYLOR, HEMINGFORD	ENTERPRISE CANAL	IRRIG.	4.14	27	29	50	DAWES	01/27/1894	D	461		
VIRGINIA M. CAMPBELL, HEMINGFORD	PUMPS	P-406		26	29	50	DAWES	01/27/1894	D	461R	*	
WILLIS B. FURMAN, ET AL., ALLIANCE	FURMAN CANAL	IRRIG.	3.64	29	29	50	DAWES	02/ 2/1894	D	462		
JOHN R. HUGHES, MARSLAND	HUGHES CANAL	IRRIG.	.30	1	28	52	BOX B	04/15/1894	D	987B		
CHARLES REID PORTER, ET AL., HARRISON	JOHNSON CANAL	IRRIG.	.77	36	31	57	SIoux	05/ 1/1894	D	511		
CHARLES REID PORTER, ET AL., HARRISON	JOHNSON CANAL	IRRIG.	2.09	35	31	57	SIoux	05/ 1/1894	D	511R		
J. T. McMANNIS, ET AL., HEMINGFORD	McMANNIS-NEELAND CANAL	IRRIG.	.86	29	29	49	DAWES	06/15/1894	D	463		
CHARLES L. IODENCE, HEMINGFORD	LICHTE CANAL	IRRIG.	P-396	27	29	48	DAWES	01/24/1895	D	479R		
FRANK HARRIS, CRAWFORD	LABELLE CANAL	IRRIG.	2.00	6	28	54	SIoux	03/12/1895	D	518		
MARVIN L. SMITH, MARSLAND	SNOW CANAL	IRRIG.	2.86	35	29	51	DAWES	03/26/1895	D	485		
HUGHES AND WILKINS, MARSLAND	EXCELSIOR CANAL	IRRIG.	2.86	10	28	52	BOX B	05/15/1895	D	568		
MRS. RUBY A. MANN ESTATE, ET AL., HARRISON	BOURRET CANAL	IRRIG.	2.00	33	30	56	SIoux	06/ 8/1895	A	4		
FRANK HARRIS, CRAWFORD	LABELLE CANAL	IRRIG.	3.14	6	28	54	SIoux	07/ 3/1895	A	60		
CLAUD E. TODD, ALLIANCE	MOORE CANAL	IRRIG.	5.71	9	28	53	SIoux	07/22/1895	A	88		
F. B. DAVISON, MARSLAND AND GEORGE E. SANDOZ, MILAN, MINNESOTA	METTLEN CANAL	IRRIG.	4.90	4	28	54	SIoux	04/27/1896	A	292		
MYRON P. LEMBKE, LANDER, WYDMING	MONTAGUE CANAL	IRRIG.	.43	27	29	48	DAWES	09/27/1900	A	575		
WILLIAM J. MONTAGUE, HEMINGFORD	MONTAGUE CANAL	P-315	.30	27	29	48	DAWES	03/18/1901	A	607R		
NEBRASKA PUBLIC POWER DISTRICT, COLUMBUS	VALENTINE PLANT	POWER	1600.00	27	34	27	CHERR	01/29/1902	A	652		
MRS. RUBY A. MANN ESTATE, ET AL., HARRISON	BEISER CANAL	IRRIG.	.50	4	29	56	SIoux	01/23/1911	A	1056		
MRS. RUBY A. MANN ESTATE, ET AL., HARRISON	BOURRET CANAL	IRRIG.	.75	33	30	56	SIoux	01/23/1911	A	1057		
CHARLES L. IODENCE, HEMINGFORD	LICHTE CANAL	IRRIG.	P-396	27	29	48	DAWES	04/ 7/1911	A	1086R		
MRS. HATTIE KRIZ, HEMINGFORD	LICHTE CANAL	IRRIG.	.71	27	29	48	DAWES	04/19/1911	A	1088		
CHARLES L. IODENCE, HEMINGFORD	LICHTE CANAL	IRRIG.	P-396	27	29	48	DAWES	01/ 2/1912	A	1152R		
HARRY E. WELLS, BUTTE	PUMP	IRRIG.	1.64	32	32	40	CHERR	05/ 2/1912	A	1193		
DAVISON AND DAVISON, MARSLAND	METTLEN CANAL	IRRIG.	.75	4	28	54	SIoux	12/18/1912	A	1248		

WATER RIGHTS DATA  
CLAIMS AND APPLICATIONS BY STREAMS IN DIVISION NO. 2C

274

SOURCE APPROPRIATOR AND ADDRESS	CARRIER	USE TO WHICH APPLIED	PROVI. GRANT CFS	LOCATION			DATE OF PRIORITY	DDCKET/ APPLI. NUMBER	FOOT NOTE
				S	T	R COUNTY			
<b>NIOBRARA RIVER</b>									
FRED B. DAVISON, ET AL., MARSLAND	BENNETT CANAL	IRRIG.	3.45	1	28	54 SIOUX	12/18/1912	A 1249	
BUSHNELL AND BUSHNELL, MARSLAND	GEO. HITSHEW CANAL	IRRIG.	6.00	6	28	52 BOX 8	02/17/1913	A 1260	
JOE NUNN, ARTESIA, NEW MEXICO, AND PETER NUNN, HARRISON	COFFEE CANAL NO. 3	IRRIG.	1.46	9	29	56 SIOUX	03/24/1914	A 1362	
U. S. FOREST RESERVE, NENZEL	MOTRON NURSERY CANAL	IRRIG.	.50	30	33	32 CHERR	06/15/1917	A 1488	
FRED B. DAVISON, MARSLAND	DAVISON CANAL	IRRIG.	.21	12	28	54 SIOUX	04/27/1922	A 1662	
<b>NIOBRARA RIVER (SEE A-3574)</b>									
NEBRASKA PUBLIC POWER DISTRICT, COLUMBUS	NORTHERN NEBRASKA PLANT NO. 1	POWER	1450.00	30	33	11 BOYD	10/30/1923	A 1725	
<b>NIOBRARA RIVER</b>									
NEBRASKA PUBLIC POWER DISTRICT, COLUMBUS	NORTHERN NEBRASKA PLANT NO. 1	RS. DAM	A-1725	30	33	11 BOYD	08/20/1925	A 1777	
NEBRASKA PUBLIC POWER DISTRICT, COLUMBUS	NORTHERN NEBRASKA PLANT NO. 1	RS. DAM	A-1725	30	33	11 BOYD	08/29/1927	A 1955	
GEORGE E. SANDOZ, MILAN, MINNESOTA	METTLEN CANAL	IRRIG.	1.14	4	28	54 SIOUX	10/13/1931	A 2244	
D. L. KAY, MARSLAND	KAY CANAL NO. 2	IRRIG.	.43	9	28	53 SIOUX	10/15/1931	A 2245	
D. L. KAY, MARSLAND	KAY CANAL	IRRIG.	2.35	1	28	54 SIOUX	11/18/1931	A 2250	
JOHN R. HUGHES, MARSLAND	EXCELSIOR CANAL	IRRIG.	1.92	10	28	52 BOX B	03/28/1932	A 2264	
MRS. MARTHA M. LEMBKE, ET AL., HEMINGFORD	MONTAGUE CANAL	IRRIG.	1.76	28	29	48 DAWES	03/31/1932	A 2266	
FRANK HARRIS, ET AL., CRAWFORD	HARRIS-NEECE CANAL	IRRIG.	7.27	3	28	55 SIOUX	07/11/1932	A 2275	
CHARLES L. IODENCE, HEMINGFORD	MIRAGE FLATS CANAL	IRRIG.	P-379	26	29	48 DAWES	03/ 2/1935	A 2523R	
CHARLES L. IODENCE, HEMINGFORD	MIRAGE FLATS CANAL	IRRIG.	P-396	26	29	48 DAWES	03/ 2/1935	A 2523R	
JOSEPH JUNIOR JOHNDREAU, GORDON	PUMPS	IRRIG.	.96	24	31	42 SHERI	08/ 9/1935	A 2555	
POTMESIL AND WILDY, HEMINGFORD	POTMESIL CANAL	IRRIG.	6.76	26	29	48 DAWES	10/29/1935	A 2566	
EARL WOODHOUSE, GORDON	PUMP	IRRIG.	.34	17	31	41 SHERI	04/25/1936	A 2623	
HARRY J. KUCHERA, RUSHVILLE	PUMP	IRRIG.	.90	32	30	44 SHERI	11/ 6/1936	A 2654	
U. S. BUREAU OF RECL., DENVER, COLORADO	MIRAGE FLATS CANAL	IRRIG.	158.38	26	29	48 DAWES	01/25/1937	A 2683	
U. S. BUREAU OF RECL., DENVER, COLORADO	BOX BUTTE RESERVOIR	STORAGE	15000	AF	28	29	49 DAWES	03/ 6/1937	A 2709A
MARTHA MARIE LEMBKE, HEMINGFORD	MONTAGUE CANAL	IRRIG.	.29	27	29	48 DAWES	06/14/1937	A 2754	
CHARLES L. IODENCE, HEMINGFORD	MIRAGE FLATS CANAL	IRRIG.	P-380	26	29	48 DAWES	02/11/1938	A 2837R	
ALEX A. LISKA, NIOBRARA	PUMP	IRRIG.	.35	17	32	6 KNOX	06/19/1939	A 2930	
HARLEY A. DALTON, ET AL., MONMOUTH, ORE.	PUMP	IRRIG.	14.88	2	31	7 KNOX	09/21/1939	A 2968	
JAMES W. GRAY, HERRIMAN	PUMP	IRRIG.	1.54	29	33	37 CHERR	02/27/1941	A 3404	
<b>NIOBRARA RIVER (SEE A-2709A)</b>									
U. S. BUREAU OF RECL., DENVER, COLORADO	BOX BUTTE RESERVOIR	STORAGE	32670	AF	28	29	49 DAWES	06/24/1941	A 3456
<b>NIOBRARA RIVER (SEE A-1725)</b>									
NEBRASKA PUBLIC POWER DISTRICT, COLUMBUS	NORTHERN NEBRASKA PLANT NO. 1	POWER	550.00	30	33	11 BOYD	06/ 8/1942	A 3574	

REPORT OF THE

NIORARA RIVER

CHARLES L. IODENCE, HEMINGFORD	LICHTE CANAL	IRRIG.	P-396	27	29	48	DAWES	12/28/1942	A	3592R	
U. S. BUREAU OF RECL., DENVER, COLORADO	MIRAGE FLATS CANAL	IRRIG.	40.46	26	29	48	SHERI	05/18/1944	A	3729	
MERLE A. STRAWDER, MARSLAND	PIONEER CANAL NO. 2	IRRIG.	.78	36	29	51	DAWES	03/ 8/1945	A	3812	
RACHEL D. KORSICK AND ALFREDA M. BARRY, ET AL., DENVER, COLORADO	MONTAGUE CANAL	IRRIG.	.60	27	29	48	DAWES	07/11/1946	A	3923	
JOE J. CONNOT, VALENTINE	PUMP	IRRIG.	.53	22	34	26	CHERR	12/23/1948	A	4406	
JOE J. CONNOT, VALENTINE	PUMP	IRRIG.	.57	21	34	26	CHERR	06/ 2/1949	A	4476	
ROSA MOOSMAN, VALENTINE	PUMP	IRRIG.	.96	25	33	29	CHERR	01/ 3/1950	A	4562	
MERLE A. STRAWDER, MARSLAND	PIONEER CANAL NO. 3	IRRIG.	.21	36	29	51	DAWES	02/16/1950	A	4599	
A. ALLEN PARKER, GORDON	PUMP	IRRIG.	1.79	18	31	41	SHERI	02/23/1950	A	4603	
PETER WEYERS, HAY SPRINGS	PUMP	IRRIG.	.71	11	29	45	SHERI	07/ 1/1950	A	4717	
DEHAVEN AND DEHAVEN, MARSLAND	PUMP	IRRIG.	8.15	5	28	51	BOX B	10/19/1950	A	4758	
MRS. DARRELL N. BUSHNELL, MARSLAND	HITSHEW CANAL NO. 2	IRRIG.	.60	6	28	52	BOX B	05/17/1951	A	4862	
HDMRIGHAUSEN AND HOMRIGHAUSEN, MARSLAND	PUMP	IRRIG.	2.50	9	28	52	BOX B	06/ 4/1951	A	4869	
MRS. F. E. CHICOINE, ET AL., CHADRON, & M. STRAWDER, ET AL., MARSLAND	NORTH PICNEER CANAL	IRRIG.	2.74	36	29	51	DAWES	08/11/1952	A	5010	
LEO FURMAN, RUSHVILLE	PUMP	IRRIG.	.46	36	31	43	SHERI	08/11/1952	A	5013	
ROTHLEATNER AND ROTHLEATNER, KILGORE	PUMP	IRRIG.	.41	25	33	33	CHERR	12/15/1952	A	5112	
MRS. VIRGINIA CAMPBELL, HEMINGFORD	ENTERPRISE CANAL	IRRIG.	1.10	27	29	50	DAWES	02/24/1953	A	5181	
VIRGINIA M. CAMPBELL, HEMINGFORD	PUMPS	P-406		26	29	50	DAWES	02/24/1953	A	5181R	
VIRGINIA CAMPBELL, HEMINGFORD	PUMPS	IRRIG.	PET	411	26	29	50	BOX B	02/24/1953	A	5181R
STANLEY BUDD, RUSHVILLE	PUMPS	IRRIG.	.30	17	30	43	SHERI	08/12/1953	A	5467	
GARY L. HOUSH, HAY SPRINGS	PUMP	IRRIG.	2.64	24	29	46	SHERI	09/ 1/1953	A	5531	
UNITED STATES OF AMERICA, GERING	PUMPS	IRRIG.	1.24	3	28	55	SIOUX	12/ 7/1953	A	5772	
MILLS AND MILLS, HAY SPRINGS	PUMP	IRRIG.	1.46	20	29	45	SHERI	01/ 4/1954	A	5840	
JAY E. HEIGH, UPARKS	PUMP	IRRIG.	.36	17	33	24	KEYA	04/23/1954	A	6238	
JAMES W. GRAY, MERRIMAN	PUMP	IRRIG.	.95	28	33	37	CHERR	06/21/1954	A	6370	
LOUIS HALL, BASSETT	PUMP	IRRIG.	1.00	18	32	18	KEYA	10/28/1954	A	6799	
WAYNE J. RODGERS, VALENTINE	PUMPS	IRRIG.	.56	29	33	28	CHERR	02/ 3/1955	A	7059	
CHARLES KRAMER LAND CO., INC., VALENTINE	PUMP	IRRIG.	.40	33	33	28	CHERR	02/14/1955	A	7101	
BARTA AND BARTA, VERDIGRE	PUMP	IRRIG.	.84	15	32	8	KNOX	05/13/1955	A	7466	
FRANK DIERIEX, RUSHVILLE	PUMPS	IRRIG.	1.33	24	30	44	SHERI	05/14/1955	A	7477	
FRANK DIERIEX, RUSHVILLE	PUMPS	IRRIG.		18	30	43	SHERI	05/14/1955	A	7477	
LURA B. SYFERT, FOREST GROVE, OREGON	PUMP	IRRIG.	2.10	7	32	21	KEYA	05/31/1955	A	7612	
MRS. HALLIE DIERIEX JACKSON, RUSHVILLE	PUMPS	IRRIG.	1.05	24	30	44	SHERI	08/22/1955	A	7971	
MRS. HALLIE DIERIEX JACKSON, RUSHVILLE	PUMPS	IRRIG.		19	30	43	SHERI	08/22/1955	A	7971	
MRS. HENRY G. KOBARG, BASSETT	PUMP	IRRIG.	.70	5	32	17	KEYA	08/24/1955	A	7990	
KOPP AND KOPP, BASSETT	PUMP	IRRIG.	.35	18	32	18	ROCK	09/14/1955	A	8125	
PETER WEYERS, HAY SPRINGS	PUMP	IRRIG.	1.21	11	29	45	SHERI	10/ 7/1955	A	8216	
ALEX A. LISKA, NIOBRARA	PUMP	IRRIG.	.69	17	32	6	KNOX	12/ 9/1955	A	8282	
JONAS J. DILLON, SPRINGVIEW	PUMP	IRRIG.	.60	15	32	21	KEYA	02/ 6/1956	A	8347	
STODDARD H. LYMAN, SPRINGVIEW	PUMP	IRRIG.	.34	14	32	21	KEYA	03/12/1956	A	8410	
FRED R. EVELAND, GORDON	PUMP	IRRIG.	.24	18	31	41	SHERI	05/15/1956	A	8565	
MRS. ROBERT PISCHEL, VERDEL	PUMP	IRRIG.	.80	16	32	8	KNOX	07/31/1956	A	8707	
GEORGE BRAUN, NIOBRARA	PUMP	IRRIG.	1.29	3	31	7	KNOX	08/20/1956	A	8756	



WATER RIGHTS DATA  
CLAIMS AND APPLICATIONS BY STREAMS IN DIVISION NO. 2C

SOURCE APPROPRIATOR AND ADDRESS	CARRIER	USE TO WHICH APPLIED	PROVI. GRANT CFS	LOCATION				DATE OF PRIORITY	DOCKET/ APPLI. NUMBER	FOOT NOTE
				S	T	R	COUNTY			
NIOBRARA RIVER										
MAYNARD E. JONES, AINSWORTH	PUMP	IRRIG.	1.49	12	32	22	KEYA	09/17/1956	A	8830
GEORGE H. RUTTEN, HAY SPRINGS	PUMP	IRRIG.	2.03	19	29	45	SHERI	09/24/1956	A	8853
MATT LIEWER, BUTTE	PUMP	IRRIG.	1.09	29	34	14	BOYD	10/24/1956	A	8931
BEGUIN AND LAGONEGRO, RUSHVILLE	PUMP	IRRIG.	1.16	28	30	44	SHERI	12/ 5/1956	A	9017
BOARD OF EDUCATIONAL LANDS AND FUNDS, LINCOLN	PUMP	IRRIG.	.77	36	30	45	SHERI	12/ 5/1956	A	9018
DELWIN RUDA, BRISTOW	PUMP	IRRIG.	1.39	2	32	11	BOYD	12/28/1956	A	9063
MRS. BELVA JOHNSON, ALBANY, OREGON	PUMPS	IRRIG.	1.14	3	32	11	BOYD	01/14/1957	A	9100
MRS. BELVA JOHNSON, ALBANY, OREGON	PUMPS	IRRIG.		34	33	11	BOYD	01/14/1957	A	9100
FRANK W. KREYCIK, NIOBRARA	PUMP	IRRIG.	1.16	29	32	7	KNOX	01/22/1957	A	9125
MRS. ANGELINE VINCENT, RUSHVILLE	PUMP	IRRIG.	1.77	22	30	44	SHERI	09/26/1957	A	9572
MRS. ROBERT PISCHEL, VERDEL	PUMP	IRRIG.	.66	16	32	8	KNOX	02/25/1958	A	9597
ANNE F. LARSEN ESTATE, NORTH PLATTE	PUMPS	IRRIG.	.63	11	33	36	CHERR	04/15/1958	A	9613
ANNE F. LARSEN ESTATE, NORTH PLATTE	PUMP	IRRIG.	.81	6	33	35	CHERR	05/12/1958	A	9620
D. H. HALLER, BASSETT	PUMPS	IRRIG.	4.43	19	32	20	ROCK	02/25/1959	A	9694
JAMES W. BEER, MERRIMAN	PUMP	IRRIG.	.57	13	33	37	CHERR	03/28/1960	A	9806
MARK E. KEARNS, RUSHVILLE	PUMP	IRRIG.	.53	33	31	42	SHERI	06/26/1960	A	9838
ANNE F. LARSEN ESTATE, NORTH PLATTE	PUMP	IRRIG.	.24	11	33	36	CHERR	01/ 9/1961	A	9879
FRANCIS HAUGEN, NEWPORT	PUMP	IRRIG.	.83	20	32	19	KEYA	08/ 8/1961	A	9967
HILLS AND HILLS, HAY SPRINGS	PUMPS	IRRIG.	2.24	20	29	45	SHERI	11/14/1961	A	9999
FLOYD HEATH, CODY	PUMP	IRRIG.	.79	2	33	35	CHERR	05/31/1962	A	10070
PEPPER CREEK RANCH, INC., HAY SPRINGS	PUMP	IRRIG.	5.88	24	29	47	DAWES	05/15/1963	A	10191
ELMER C. ALLYN, STUART	PUMP	IRRIG.	.92	8	33	15	HOLT	02/11/1964	A	10305
CONSTANT SANDOZ, HAY SPRINGS	PUMP	IRRIG.	.96	22	29	45	SHERI	09/ 3/1964	A	10432
CONSTANT SANDOZ, HAY SPRINGS	PUMP	IRRIG.	.66	15	29	45	SHERI	12/21/1964	A	10490
PEPPER CREEK RANCH, INC., HAY SPRINGS	PUMP	IRRIG.	2.22	24	29	47	DAWES	05/25/1965	A	10634
PEPPER CREEK RANCH, INC., HAY SPRINGS	PUMP	IRRIG.		25	29	47	DAWES	05/25/1965	A	10634
PEPPER CREEK RANCH, INC., HAY SPRINGS	PUMP	IRRIG.		26	29	47	DAWES	05/25/1965	A	10634
PEPPER CREEK RANCH, INC., HAY SPRINGS	PUMP	IRRIG.		27	29	47	DAWES	05/25/1965	A	10634
PEPPER CREEK RANCH, INC., HAY SPRINGS	PUMP	IRRIG.		28	29	47	DAWES	05/25/1965	A	10634
DUANE E. WILDY, HEMINGFORD	POTMESIL CANAL	IRRIG.	2.07	26	29	48	DAWES	09/ 7/1965	A	10686
DUANE E. WILDY, HEMINGFORD	PUMP	IRRIG.	2.03	28	29	47	DAWES	09/ 7/1965	A	10687
KRAMER LAND COMPANY, INC., VALENTINE	PUMP	IRRIG.	1.63	33	33	28	CHERR	11/ 2/1965	A	10710
MRS. MARTHA MARIE LEMBKE, HEMINGFORD	MONTAGUE CANAL	IRRIG.	.51	28	29	48	DAWES	11/15/1965	A	10716
MRS. DARRELL BUSHNELL, MARSLAND	PUMP	IRRIG.	.76	6	28	52	BOX B	01/13/1966	A	10750
PETER WEYERS, HAY SPRINGS	PUMP	IRRIG.	.17	11	29	45	SHERI	02/ 2/1966	A	10761
CHARLES T. REISER, BUTTE	PUMP	IRRIG.	4.05	14	33	13	BOYD	02/21/1966	A	10777

NIOBRARA RIVER									
VINCENT F. AND MARTHA M. REISER, BUTTE	PUMP	IRRIG.	2.15	7	33	13	BOYD	03/10/1966	A 10793
MRS. NINA DIEZ, NIOBRARA	PUMP	IRRIG.	1.07	16	32	8	KNOX	03/16/1966	A 10804
ROY ARMSTRONG, HEMINGFORD	PUMP	IRRIG.	.59	9	28	53	SIDOUX	06/20/1966	A 10870
GARRY BYINGTON, NORTH PLATTE	PUMP	IRRIG.	.37	22	32	20	KEYA	08/12/1966	A 10927
PISCHEL AND PISCHEL, VERDIGRE	PUMP	IRRIG.	4.32	25	32	8	KNOX	09/27/1966	A 10958
FRANK ORMESHER ESTATE, VALENTINE	PUMP	IRRIG.	.83	22	33	28	CHERR	11/22/1966	A 10984
FRANK ORMESHER ESTATE, VALENTINE	PUMP	IRRIG.		23	33	28	CHERR	11/22/1966	A 10984
RICHARD BRAUER, NORFOLK	PUMP	IRRIG.	12.20	21	33	16	HOLT	12/ 7/1966	A 10993
DON E. MCKEE, ELM CREEK	PUMP	IRRIG.	.10	19	32	20	KEYA	12/12/1966	A 10998
MRS. ROSE PEACOCK, BASSETT	PUMP	IRRIG.	2.36	30	32	19	KEYA	02/23/1967	A 11047
MRS. ROSE PEACOCK, BASSETT	PUMP	IRRIG.		19	32	19	KEYA	02/23/1967	A 11047
EARL WOBIG, CODY	PUMP	IRRIG.	.96	24	33	34	CHERR	04/14/1967	A 11102
RAYMOND C. WAGMAN, NEWPORT	PUMP	IRRIG.	.69	30	33	16	HOLT	04/25/1967	A 11112
LESLIE H. TURNER, CROOKSTON	PUMP	IRRIG.	4.00	4	32	30	CHERR	06/14/1967	A 11171
KARL W. BUSCH, VALENTINE	PUMP	IRRIG.	2.24	32	32	29	CHERR	07/ 6/1967	A 11191
KARL W. BUSCH, VALENTINE	PUMP	IRRIG.		33	32	29	CHERR	07/ 6/1967	A 11191
FRANCIS B. HAUGEN, NEWPORT	PUMP	IRRIG.	1.26	33	33	17	KEYA	04/11/1968	A 11394
A. M. ENGELHAUPT, BUTTE	PUMP	IRRIG.	4.12	8	33	13	BOYD	04/24/1968	A 11406
A. M. ENGELHAUPT, BUTTE	PUMP	IRRIG.		9	33	13	BOYD	04/24/1968	A 11406
RAYMOND R. NEMEC, SPENCER	PUMP	IRRIG.	1.01	28	33	12	BOYD	01/27/1969	A 11625
KLANE R. LEONARD, BASSETT	PUMP	IRRIG.	1.03	23	32	20	KEYA	07/ 8/1969	A 11745
TOM JOSEPH, KILGORE	PUMP	IRRIG.	1.71	35	33	31	CHERR	10/ 8/1969	A 11814
HOCKENBARY RANCH COMPANY, KILGORE	PUMP	IRRIG.	2.27	31	33	31	CHERR	10/10/1969	A 11815
HOCKENBARY RANCH COMPANY, KILGORE	PUMP	IRRIG.		32	33	31	CHERR	10/10/1969	A 11815
DONALD L. SIMMONS, CODY	PUMP	IRRIG.	13.51	10	33	36	CHERR	12/19/1969	A 11843
DONALD L. SIMMONS, CODY	PUMP	IRRIG.		11	33	36	CHERR	12/19/1969	A 11843
JEROME REIMAN, BUTTE	PUMP	IRRIG.	6.34	27	34	14	BOYD	07/ 2/1970	A 11987
SCHROEDER AND SCHROEDER, VALENTINE	PUMP	IRRIG.	14.84	24	33	28	CHERR	07/ 6/1970	A 11990
THOMAS J. MATEJCEK, LYNCH	PUMP	IRRIG.	2.13	7	32	8	KNOX	08/17/1970	A 12058
WILLARD BARTA, VERDIGRE	PUMP	IRRIG.	2.07	15	32	8	KNOX	11/20/1970	A 12117
ERNEST LARSEN, BUTTE	PUMP	IRRIG.	.60	7	33	13	BOYD	02/26/1971	A 12169
GEORGE DRINKWALTER, ET AL., KILGORE	PUMP	IRRIG.	5.92	6	32	30	CHERR	04/27/1972	A 12615
GEORGE DRINKWALTER, ET AL., KILGORE	PUMP	IRRIG.		1	32	31	CHERR	04/27/1972	A 12615
S. N. WOLBACH, GRAND ISLAND	PUMP	IRRIG.	2.81	34	33	23	BROWN	06/21/1972	A 12666
WAYNE SHARP, SPARKS	PUMP	IRRIG.	3.00	33	34	25	CHERR	01/12/1973	A 12787
NORTH CENTRAL NEBRASKA RECLAMATION DIST. O'NEILL CANAL		IRRIG.		34	33	23	BROWN	03/16/1973	A 12830 *
O'NEILL									
NORTH CENTRAL NEBRASKA RECLAMATION DIST. NORDEN RESERVOIR		STORAGE		34	33	23	BROWN	03/16/1973	A 12831 *
O'NEILL									
NORTH CENTRAL NEBRASKA RECLAMATION DIST. SPRINGVIEW FOREBAY RES.		STORAGE		9	32	21	BROWN	03/16/1973	A 12832 *
O'NEILL									
WILLARD BARTA, VERDIGRE	PUMPS	IRRIG.		15	32	8	KNOX	04/24/1973	A 12865
OTTO ANDERSON, HAY SPRINGS	PUMP	IRRIG.	1.04	22	29	46	SHERI	06/28/1973	A 12893
LO LAND AND CATTLE COMPANY, KILGORE	PUMP	IRRIG.	.80	31	33	31	CHERR	09/28/1973	A 12947
LO LAND AND CATTLE COMPANY, KILGORE	PUMP	IRRIG.		35	33	32	CHERR	09/28/1973	A 12947

WATER RIGHTS DATA  
CLAIMS AND APPLICATIONS BY STREAMS IN DIVISION NO. 2C

SOURCE APPROPRIATOR AND ADDRESS	CARRIER	USE TO WHICH APPLIED	PROVI. GRANT CFS	LOCATION			DATE OF PRIORITY	DOCKET/ APPLI. NUMBER	FOOT NOTE
				S	T	R COUNTY			
NIOBRARA RIVER									
ADAMSON FARMS, BURWELL	PUMP	IRRIG.	3.84	27	34	14 BOYD	02/19/1974	A 12983	
ROY E. BREUKLANDER, SPARKS	PUMP	IRRIG.	3.43	18	33	24 KEYA	03/04/1974	A 12992	
ROY E. BREUKLANDER, SPARKS	PUMP	IRRIG.		17	33	24 KEYA	03/04/1974	A 12992	
S. N. WOLBACH, GRAND ISLAND	WOLBACH PUMP	IRRIG.		34	33	23 BROWN	04/16/1974	A 13020	
EDWARD L. SEDIIVY, VERDIGRE	PUMP	IRRIG.	2.70	31	32	8 KNOX	08/07/1974	A 13139	
DALE D. HALL, KEARNEY	PUMP	IRRIG.		20	32	19 KEYA	10/18/1974	A 13240	
FRED R. HORNE, JR., ET AL., STUART	PUMPS	IRRIG.	114.62	2	33	15 HOLT	12/17/1974	A 13320	
FRED R. HORNE, JR., ET AL., STUART	PUMPS	IRRIG.		29	34	14 HOLT	12/17/1974	A 13320	*
NEIL HIPKE, SPENCER	PUMP	IRRIG.		33	33	11 HOLT	03/04/1975	A 13454	
CHARLES H. CONNELL, NEWPORT	PUMP	IRRIG.	2.83	33	33	17 KEYA	03/26/1975	A 13494	
JOE L. COPELAND, NEWPORT	PUMP	IRRIG.	3.76	1	32	18 ROCK	04/15/1975	A 13556	
JOE L. COPELAND, NEWPORT	PUMP	IRRIG.		6	32	17 ROCK	04/15/1975	A 13556	
ALFRED CONNER, VALENTINE	PUMP	IRRIG.	3.63	2	33	25 CHERR	05/06/1975	A 13574	
SWIM AND SWIM, ATKINSON	PUMP	IRRIG.	3.89	2	33	15 HOLT	07/23/1975	A 13672	
WAYNE C. ANDERSEN, STUART	PUMP	IRRIG.	1.21	7	33	15 HOLT	08/06/1975	A 13719	
FRED R. HORNE, JR., ET AL., STUART	PUMPS	IRRIG.	31.46	20	33	14 HOLT	10/21/1975	A 13837	
GARRY D. WILSON, LYNCH	PUMP	IRRIG.	1.19	11	32	10 HOLT	01/15/1976	A 13944	
HEATH CATTLE COMPANY, CODY	PUMP	IRRIG.	3.33	2	33	35 CHERR	01/26/1976	A 13961	
DUANE DOWD, ET AL., OMAHA	PUMP	IRRIG.		27	33	12 HOLT	03/23/1976	A 14118	*
ESTHER M. EWART, CODY	PUMP	IRRIG.	.35	28	33	33 CHERR	06/07/1976	A 14259	
COLBURN AND COLBURN, AINSWORTH	PUMP	IRRIG.	7.43	21	32	21 BROWN	06/21/1976	A 14276	
CLAYTON D. PAINTER, SPRINGVIEW	PUMP	IRRIG.		16	32	21 KEYA	07/08/1976	A 14308	*
DUANE DOWD, ET AL., OMAHA	PUMP	IRRIG.		27	33	12 HOLT	09/23/1976	A 14476	*
DUANE DOWD, ET AL., OMAHA	PUMP	IRRIG.		27	33	12 HOLT	09/23/1976	A 14477	*
WAYNE J. RODGERS, VALENTINE	PUMP	IRRIG.	.29	29	33	28 CHERR	12/07/1976	A 14579	
WAYNE J. RODGERS, VALENTINE	PUMP	IRRIG.	.29	30	33	28 CHERR	12/07/1976	A 14579	
DUANE DOWD, ET AL., OMAHA	PUMP	IRRIG.		27	33	12 HOLT	01/24/1977	A 14652	*
SALLY A. BECKER, LYNCH	PUMP	IRRIG.		10	32	10 BOYD	02/28/1977	A 14761	*
LORENCE E. REMTER, BRISTOW	PUMP	IRRIG.		33	32	11 BOYD	03/03/1977	A 14769	*
LORENCE E. REMTER, BRISTOW	PUMP	IRRIG.		33	33	11 BOYD	03/03/1977	A 14769	*
HARRY E. PROUTY, SPENCER	PUMP	IRRIG.		32	33	11 HOLT	03/31/1977	A 14870	*
HUGH L. JAMES OR CARMA JAMES, BASSETT	PUMP	IRRIG.		20	32	19 KEYA	09/28/1977	A 15116	*
KENNETH KATZER, NAPER	PUMP	IRRIG.		30	34	14 BOYD	02/14/1978	A 15182	*
RICHARD TETHEROW, VALENTINE	PUMP	IRRIG.		35	33	31 CHERR	05/25/1978	A 15267	*
DUANE E. WILDY, ALLIANCE	PUMP	IRRIG.		25	29	48 DAWES	07/27/1978	A 15302	*
NIOBRARA RIVER, TRIB. TO LEE POTTER, VALENTINE	PUMPS	IRRIG.	.93	21	34	26 CHERR	06/22/1953	A 5359	



WATER RIGHTS DATA  
CLAIMS AND APPLICATIONS BY STREAMS IN DIVISION NO. 2C

280

SOURCE APPROPRIATOR AND ADDRESS	CARRIER	USE TO WHICH APPLIED	PROVI. GRANT CFS	LOCATION S T R COUNTY			DATE OF PRIORITY	DOCKET/ APPLI. NUMBER	FOOT NOTE	
PETERSON RESERVOIR NO. 2 SHEPPARD & PETERSON, MILLS	PUMP	STOR-ONLY & SUPP. I.		15	34	18	KEYA	04/21/1977	A 14917 *	
PINE CREEK LEWIS COLCLESSER ESTATE, RUSHVILLE	PINE CREEK MILLS	POWER	32.00	33	30	44	SHERI	06/ 5/1893	D 415	
NEBRASKA GAME AND PARKS COMMISSION, LINCOLN	SMITH LAKE RESERVOIR	STORAGE	3500	AF	16	28	44	SHERI	09/15/1947	A 4114
MRS. DDRA DEPORTER, ET AL., RUSHVILLE	PUMP	IRRIG.	.42	27	30	44	SHERI	01/22/1957	A 9124	
JOSEPHINE A. DAVIS, RUSHVILLE	PUMP	IRRIG.	2.79	3	29	44	SHERI	10/02/1962	A 10111	
CHARLYN SNYDER, RUSHVILLE	PUMP	IRRIG.		33	30	44	SHERI	10/15/1976	A 14511 *	
CHARLYN SNYDER, RUSHVILLE	PUMP	IRRIG.		34	30	44	SHERI	10/15/1976	A 14511 *	
PINKERMAN RESERVOIR NO. 1 VIRGIL PINKERMAN, LYNCH	PUMP	SUPP. I.	A-11248	5	31	10	HOLT	09/13/1967	A 11250	
PINKERMAN RESERVOIR NO. 2 VIRGIL L. PINKERMAN, LYNCH	PUMP	SUPP. I.	A-12142	18	31	10	HOLT	06/25/1971	A 12305	
PISHEL CREEK EMIL BARTOS, VERDIGRE	PUMP	IRRIG.	3.84	7	31	8	KNOX	03/18/1975	A 13479	
FRANK G. BARTOS, VERDIGRE	PUMP	IRRIG.	.57	8	31	8	KNOX	07/29/1976	A 14359	
FRANK G. BARTOS, VERDIGRE	BARTOS RESERVOIR	STORAGE	11.3	AF	8	31	8	KNOX	09/24/1976	A 14479
FRANK H. DOBRICHOUSKY, VERDIGRE	PUMP	IRRIG.		34	32	8W	KNOX	01/13/1977	A 14635 *	
PISHEL CREEK, TRIB. TO LEONARD HAINERAICH, VERDIGRE	PUMP	IRRIG.	1.11	34	32	8	KNOX	08/12/1966	A 10928	
LEONARD HAINERAICH, VERDIGRE	HAINERAICH RESERVOIR	STORAGE	24.3	AF	33	32	8	KNOX	09/01/1967	A 11241
EMIL L. BARTOS, VERDIGRE	BARTOS RESERVOIR	STORAGE	89	AF	7	31	8	KNOX	01/03/1975	A 13343
PLUM CREEK PLUM CREEK IRRIGATION COMPANY, JOHNSTOWN	JOHNSTOWN CANAL	IRRIG.	26.00	4	29	24	BROWN	12/18/1894	D 405	
R. WILBERT, AINSWORTH	WILBERT CANAL	IRRIG.	.43	35	32	23	BROWN	05/ 5/1896	A 329	
JAMES A. HATHAWAY, JOHNSTOWN	PUMP	IRRIG.	1.02	22	30	24	BROWN	12/27/1954	A 6944	
GRAFF AND GRAFF, JOHNSTOWN	PUMP	IRRIG.	.40	8	31	23	BROWN	03/ 9/1957	A 9315	
LEONARD PELC, JOHNSTOWN	PUMP	IRRIG.	1.16	12	30	24	BROWN	06/29/1959	A 9735	
ISLAND SUPPLY COMPANY, GRAND ISLAND	PINE CANYON RESERVOIR	STORAGE	179.8	AF	32	32	22	BROWN	07/ 5/1963	A 10211
PLUM ACRES INC., AINSWORTH	PUMP	IRRIG.	1.08	14	30	24	BROWN	05/ 6/1966	A 10843	
MARJORIE I. KURPJUNEIT, AINSWORTH	PUMP	IRRIG.	1.70	14	30	24	BROWN	10/ 6/1966	A 10968	
BLOOM CATTLE COMPANY, WOOD LAKE	PUMP	IRRIG.	4.00	21	30	25	CHERR	05/ 6/1968	A 11411	
BLOOM CATTLE COMPANY, WOOD LAKE	PUMP	IRRIG.		22	30	25	CHERR	05/ 6/1968	A 11411	
BILL L. MCCALL, JOHNSTOWN	PUMP	IRRIG.	1.93	5	31	23	BROWN	06/30/1971	A 12308	
LESLIE B. MCCALL, JOHNSTON	PUMP	IRRIG.	1.93	5	31	23	BROWN	03/15/1976	A 14096	
CHESTER R. NELSON, AINSWORTH	PUMP	IRRIG.	9.65	22	32	22	BROWN	08/09/1976	A 14381	

REPORT OF THE



WATER RIGHTS DATA  
CLAIMS AND APPLICATIONS BY STREAMS IN DIVISION NO. 2C

282

SOURCE APPROPRIATOR AND ADDRESS	CARRIER	USE TO WHICH APPLIED	PROVI. GRANT CFS	LOCATION			DATE OF PRIORITY	DOCKET/ APPLI. NUMBER	FOOT NOTE
				S	T	R COUNTY			
RICKMAN CREEK GARRY V. BYINGTON, NORTH PLATTE	BYINGTON CANAL	IRRIG.	1.00	22	32	20 KEYA	05/19/1891	D 582	
ROCK CREEK B. J. EASTLICK, CARNS	NECESSITY CANAL	IRRIG.	.36	29	32	18 ROCK	01/17/1895	D 395	A
H. WILE, MARIAVILLE	WILE CANAL	IRRIG.	.86	9	31	18 ROCK	04/ 3/1895	D 397	
DUGGER BROTHERS, BASSETT	DUGGER CANAL	IRRIG.	4.57	33	32	18 ROCK	04/24/1919	A 1539	
JOHN W. COPELAND, BASSETT	PUMP	IRRIG.	3.05	28	32	18 ROCK	09/29/1967	A 11258	
ROCK CREEK J. VAN KOTEN, SPRINGVIEW	VAN KOTEN CANAL	IRRIG.	.07	25	33	22 KEYA	01/01/1885	D 619	A
MARYOTT AND MARYOTT, SPRINGVIEW	PUMP	IRRIG.	.20	1	32	22 KEYA	12/29/1969	A 11844	
GERALD E. CHILDS, AINSWORTH	PUMP	IRRIG.	.35	1	32	22 KEYA	01/28/1975	A 13372	
ROWAN RESERVOIR ROBERT B. ROWAN, MILLS	PUMP	SUPP. I.	A-11332	11	34	18 KEYA	02/09/1972	A 12501	
ROWAN, ANDREW F., JR, DAM	PUMP	SUPP. I.	A-14849	18	34	17 KEYA	03/25/1977	A 14851	
ANDREW F. ROWAN, JR, MILLS	PUMP	SUPP. I.	A-12627	18	34	17 KEYA	03/27/1978	A 15216	
ANDREW F. ROWAN, JR, MILLS	PUMP	SUPP. I.	A-14907	18	34	17 KEYA	03/27/1978	A 15216	
RUSH CREEK LED FURMAN, RUSHVILLE	PUMP	IRRIG.	1.54	35	31	43 SHERI	08/11/1952	A 5012	
BROWN AND BROWN, RUSHVILLE	BROWN CANAL	IRRIG.	1.14	33	31	43 SHERI	09/22/1953	A 5590	
STANLEY BUDD, RUSHVILLE	PUMP	IRRIG.	1.30	24	31	44 SHERI	01/29/1954	A 5908	
RONALD J. FISHER, RUSHVILLE	PUMP	IRRIG.	2.04	11	31	44 SHERI	03/12/1976	A 14092	
RUSH CREEK, TRIB. TO MILD MUSFELT, RUSHVILLE	MUSFELT RESERVOIR	STORAGE	54	AF	32 32	44 SHERI	10/31/1956	A 8946	
SAND CREEK GARDIE M. PEACOCK, PLAINVIEW	PEACOCK CANAL	IRRIG.	.02	35	32	18 ROCK	11/14/1929	A 2112	A
GARDIE M. PEACOCK, PLAINVIEW	PEACOCK CANAL	STORAGE	1	AF	35 32	18 ROCK	08/30/1948	A 4333	
SAND CREEK CLAY MASHING, LYNCH	PUMP	IRRIG.	.57	6	32	9 HOLT	12/15/1934	A 2499	A
SAND DRAW JACK W. CROOK, AINSWORTH	PUMP	IRRIG.	.78	32	31	22 BROWN	08/19/1966	A 10934	
SAND DRAW, TRIB. TO GLENN E. RICHARDSON, ET AL., GROUP ENTERPRISE, AINSWORTH	RICHARDSON ET AL. RESERVOIR	STORAGE	35.4	AF	6 30	22 BROWN	10/15/1974	A 13231	
SANDY CREEK, BIG W. S. PICKLER, CODY	BADGER CANAL	IRRIG.	1.14	12	33	14 HOLT	05/16/1902	A 667	
C. A. JOHNSON, BUTTE	BADGER MILL	POWER	35.00	12	33	14 HOLT	08/28/1902	A 685	
JAMES E. DEMING, STUART	PUMP	IRRIG.	.45	3	32	15 HOLT	02/ 1/1960	A 9791	

REPORT OF THE

SANDY CREEK, BIG											
DALE GILBERT, STUART	PUMP	IRRIG.	2.48	14	31	15	HOLT	01/13/1966	A	10748	
RUSSEL HIPKE, STUART	PUMP	IRRIG.	2.64	30	33	14	HOLT	01/10/1967	A	11009	
CIRCLE E. RANCH, O'NEILL	PUMP	IRRIG.	3.53	15	32	15	HOLT	01/17/1967	A	11019	
EDNA P. MCEACHEN, LINCOLN	PUMP	IRRIG.	1.37	34	32	15	HOLT	02/27/1967	A	11048	
ART H. SALSNESS, SIOUX CITY, IOWA	PUMP	IRRIG.	3.34	3	31	15	HOLT	02/21/1973	A	12812	
RUSSELL HIPKE, STUART	PUMP	IRRIG.	2.25	31	33	14	HOLT	07/13/1973	A	12901	
KRAMBECK LAND AND CATTLE CO., GRETNA	PUMP	STORAGE		10	32	15	HOLT	07/28/1975	A	13691	
EDNA P. MCEACHEN, LINCOLN	PUMP	IRRIG.	23.54	34	32	15	HOLT	11/03/1975	A	13850	
SANDY CREEK, BIG, TRIB. TO											
MERRILL M. SMITH, STUART	PUMP	IRRIG.	.71	10	32	15	HOLT	05/25/1967	A	11148	
SIMON TIMMERMANS, STUART	PUMP	IRRIG.	.57	35	32	15	HOLT	10/ 1/1969	A	11809	
SIMON TIMMERMANS, STUART	TIMMERMANS RESERVOIR	STORAGE	11.97	AF	35	32	15	HOLT	10/ 1/1969	A	11810
JEROME E. WEBER, STUART	WEBER RESERVOIR	STORAGE	10.26	AF	10	31	15	HOLT	08/14/1974	A	13147
KRAMBECK LAND AND CATTLE CO., GRETNA	KRAMBECK RESERVOIR NO. 1	STORAGE						04/25/1975	A	13566	
EDNA P. MCEACHEN, LINCOLN	MCEACHEN RESERVOIR NO. 1	STORAGE			34	32	15	HOLT	11/03/1975	A	13849
R. C. WADSWORTH, O'NEILL	PUMP	IRRIG.	.46	15	31	15	HOLT	03/23/1976	A	14117	
EDWIN RENTSCHLER, ATKINSON	RENTSCHLER RESERVOIR	STORAGE	17.0	AF	26	31	15	HOLT	10/13/1976	A	14506
EDWIN RENTSCHLER, ATKINSON	PUMP	SUPP. I.	A-14589	26	31	15	HOLT	12/14/1976	A	14589	
STOR-ONLY											
SANDY CREEK, BIG, RAVINE, TRIB. TO											
MERRILL SMITH, STUART	SMITH RESERVOIR NO. 1	STORAGE	22	AF	10	32	15	HOLT	12/22/1959	A	9783
SANDY CREEK, LITTLE											
JAMES L. ALLYN, STUART	PUMP	IRRIG.		18	33	13	HOLT	12/22/1976	A	14604	
SCHLEGEL CREEK											
RAMM AND RAMM, STUART	PUMP NO. 1	IRRIG.	11.90	5	31	28	CHERR	04/21/1950	A	4648	
TETHEROW BROS. AND SONS, INC., WOOD LAKE	PUMP	IRRIG.		2	32	28	CHERR	11/01/1974	A	13256	
SCHLEGEL CREEK, EAST											
RAMM AND RAMM, STUART	PUMP NO. 2	IRRIG.	15.11	9	31	28	CHERR	04/21/1950	A	4649	
SCHLEGEL CREEK, WEST											
RAMM AND RAMM, STUART	PUMP NO. 3	IRRIG.	.71	21	31	28	CHERR	04/21/1950	A	4650	
SCHWINDT RESERVOIR											
JOHN SCHWINDT, ATKINSON	PUMP	STOR-ONLY		17	32	13	HOLT	03/ 5/1962	A	10092	
SHOBE BRANCH											
A. J. LAMB, SPENCER	LAMB CANAL	IRRIG.	.14	30	33	11	HOLT	07/ 6/1896	A	322	
SHORT PINE CREEK											
WESLEY SANDALL, ET AL., BASSETT	PUMP	IRRIG.	6.71	2	31	20	ROCK	01/29/1968	A	11324	
WESLEY SANDALL, BASSETT	WESLEY SANDALL RESERVOIR	STORAGE		2	31	20	ROCK	07/11/1978	A	15292	
SILVER GULCH											
NEAL WINDMEYER, NAPER	WINDMEYER RANCH RES.	STORAGE	33.22	AF	19	34	15	BOYD	08/02/1976	A	14366
LEROY MCCARTHY, NAPER	PUMP	IRRIG.		19	34	15	BOYD	08/05/1976	A	14375	
SMITH RESERVOIR NO. 1											
MERRILL M. SMITH, STUART	SMITH PROJECT NO. 1	SUPP. I.	A-11148	10	32	15	HOLT	05/25/1967	A	11149	
SNAKE RIVER											
AINSWORTH IRRIGATION DISTRICT, AINSWORTH	AINSWORTH CANAL	IRRIG.		29	31	30	CHERR	03/26/1953	A	5218	
JOE G. ANDREWS, ET AL., NENZEL	PUMPS	IRRIG.	1.40	2	30	34	CHERR	05/16/1955	A	7484	



WATER RIGHTS DATA  
CLAIMS AND APPLICATIONS BY STREAMS IN DIVISION NO. 2C

284

SOURCE APPROPRIATOR AND ADDRESS	CARRIER	USE TO WHICH APPLIED	PROVI. GRANT CFS	LOCATION			DATE OF PRIORITY	DOCKET/ APPLI. NUMBER	FOOT NOTE
				S	T	R COUNTY			
SNAKE RIVER									
JOE G. ANDREWS, ET AL., NENZEL	PUMPS	IRRIG.		34	31	34	CHERR	05/16/1955	A 7484
U. S. BUREAU OF RECL., DENVER, COLORADO	MERRITT RESERVOIR	STORAGE	74486 AF	29	31	30	CHERR	11/10/1958	A 9660
AINSWORTH IRRIGATION DISTRICT, AINSWORTH	AINSWORTH CANAL	IRRIG.		29	31	30	CHERR	11/04/1975	A 13853 *
AINSWORTH IRRIGATION DISTRICT, AINSWORTH	AINSWORTH CANAL	IRRIG.		29	31	30	BROWN	10/05/1977	A 15122 *
AINSWORTH IRRIGATION DISTRICT, AINSWORTH	AINSWORTH CANAL	IRRIG.		29	31	30	ROCK	10/05/1977	A 15122 *
SNAKE RIVER, TRIB. TO									
HARVEY D. SCHNELL, ALLIANCE	PUMP	IRRIG.	1.68	1	24	48	BOX B	03/30/1970	A 11904
SNIDER CREEK									
W. S. PICKLER, SPRINGVIEW	OLD CANAL	IRRIG.	.01	31	33	19	KEYA	05/ 1/1894	D 607
SOLDIER CREEK									
LEONARD VONASEK, VERDIGRE	VONASEK RESERVOIR	STORAGE	28 AF	11	31	8	KNOX	01/ 9/1953	A 5128
LEONARD VONASEK, VERDIGRE	VONASEK RESERVOIR NO. 2	STORAGE		1	31	8W	KNOX	04/13/1977	A 14898 *
SOLDIER CREEK, TRIB. TO									
VIRGIL VONASEK, VERDIGRE	VIRGIL VONASEK RESERVOIR	STORAGE		7	31	7	KNOX	04/13/1977	A 14900 *
SORENSEN RESERVOIR									
ARLIE R. SORENSEN, WINNETOON	PUMP	STOR-ONLY		11	29	6	KNOX	03/ 9/1956	A 8403
SPOTTED TAIL CREEK									
HARRY H. ZIMMERMAN, JAMISON	PUMP	IRRIG.	.36	4	34	17	KEYA	03/22/1962	A 10035
CURTIS S. HITCHCOCK, JAMISON	HITCHCOCK RES. NO. 3	STORAGE	68.4 AF	33	35	17	KEYA	08/23/1976	A 14416
SPOTTED TAIL CREEK, BRANCH OF									
LEON RICHARDSON, NEWPORT	RICHARDSON RESERVOIR	STORAGE	54 AF	34	35	17	KEYA	07/17/1954	A 6431
CURTIS S. HITCHCOCK, JAMISON	HITCHCOCK RESERVOIR	STORAGE	50.2 AF	33	35	17	KEYA	07/18/1961	A 9952
SPOTTED TAIL CREEK, TRIB. TO									
FLOYD A. BURKINSHAW, BURKE, SOUTH DAKOTA	BURKINSHAW RES. NO. 1	STORAGE	3.89 AF	3	34	17	KEYA	11/25/1968	A 11590
FLOYD A. BURKINSHAW, BURKE, SOUTH DAKOTA	BURKINSHAW RES. NO. 2	STORAGE	7.16 AF	3	34	17	KEYA	11/25/1968	A 11591
SPOTTED TAIL CREEK, SPRING BRANCH									
MRS. EUPHEMIA HITCHCOCK, JAMISON	HITCHCOCK RES. NO. 2	STORAGE	19.22 AF	33	35	17	KEYA	03/31/1967	A 11087
SPRING BRANCH									
MENKE AND MENKE, O'NEILL	PUMP	IRRIG.	2.24	35	33	13	HOLT	12/ 1/1966	A 10989
SPRING BRANCH CREEK									
GEDRGE HIGGINS, NAPER	HIGGINS RESERVOIR	STORAGE	2.7 AF	34	34	17	KEYA	05/25/1973	A 12873
SPRING BRANCH CREEK, TRIB. TO									
GEORGE DOYLE, JAMISON	PUMP	IRRIG.	1.76	27	34	17	KEYA	06/30/1967	A 11189
GEORGE DOYLE, JAMISON	PUMP	IRRIG.		28	34	17	KEYA	06/30/1967	A 11189
SPRING CREEK									
A. K. KUSKIE, SPARKS	GARDEN CANAL	IRRIG.	.09	27	34	25	CHERR	03/30/1900	A 555 A
SEYMOUR B. SCOTT, VALENTINE	PUMP	IRRIG.	.10	20	34	27	CHERR	06/07/1954	A 6360

REPORT OF THE



WATER RIGHTS DATA  
CLAIMS AND APPLICATIONS BY STREAMS IN DIVISION NO. 2C

286

SOURCE APPROPRIATOR AND ADDRESS	CARRIER	USE TO WHICH APPLIED	PROVI. GRANT CFS	LOCATION			DATE OF PRIORITY	DOCKET/ APPLI. NUMBER	FOOT NOTE	
				S	T	R COUNTY				
SPRINGS, WREDE										
JOHN WREDE, RED BIRD	WREDE CANAL	IRRIG.	.31	8	32	10 HOLT	07/28/1934	A 2449		
STEEL CREEK										
WILLIS BUTTERFIELD, LYNCH	PUMP	IRRIG.	.07	22	31	9 HOLT	08/31/1955	A 8045		
DROBNY AND DROBNY, LYNCH	PUMP	IRRIG.	9.13	2	31	9 HOLT	04/25/1966	A 10837		
DROBNY AND DROBNY, LYNCH	PUMP	IRRIG.		35	32	9 HOLT	04/25/1966	A 10837		
HENRY RUZICKA, VERDIGRE	PUMP	IRRIG.	1.80	29	32	8 KNOX	05/12/1967	A 11137		
NELSON RANCHES, INC., VERDIGRE	PUMP	IRRIG.	.75	14	31	9 HOLT	05/ 5/1969	A 11696		
NOVOTNE AND NOVOTNE, LINCOLN	PUMP	IRRIG.	4.57	1	31	9	10/20/1975	A 13833		
STEER CREEK										
HOLLERS RANCH COMPANY, CODY	PUMP	IRRIG.	2.86	28	32	34 CHERR	01/25/1954	A 5891		
STEER CREEK, TRIB. TO										
ALICE BURGE, LOVELAND, COLORADO	PUMP	IRRIG.	3.06	7	31	32 CHERR	06/30/1970	A 11984		
ALICE BURGE, LOVELAND, COLORADO	PUMP	IRRIG.		8	31	32 CHERR	06/30/1970	A 11984		
SUKUP RESERVOIR										
ALBERT SUKUP, WAUSA	PUMP	STDR-ONLY		22	30	7 KNOX	07/ 7/1954	A 6945		
TIMMERMANS RESERVOIR										
SIMON TIMMERMANS, STUART	PUMP	SUPP. I.	A-11809	35	32	15 HOLT	10/ 1/1969	A 11811		
TURKEY CREEK										
CHAS. LARUE, LONG PINE	LARUE CANAL NO. 1	IRRIG.	.43	35	33	23 KEYA	02/ 9/1900	A 539	A	
CHAS. LARUE, LONG PINE	LARUE CANAL NO. 2	IRRIG.	2.00	35	33	23 KEYA	05/11/1904	A 754		
SOLOD D. STUART, SPRINGVIEW	STUART CANAL	IRRIG.	.03	23	33	23 KEYA	06/14/1934	A 2408		
NORMAN NORWOOD, SPRINGVIEW	LOGAN CANAL	IRRIG.	.03	23	33	23 KEYA	08/ 7/1934	A 2457		
HARRY M. BATES, AINSWORTH	PUMP	IRRIG.	.07	36	33	23 KEYA	10/29/1934	A 2489		
ROGER SWIM, SPRINGVIEW	PUMP	IRRIG.	1.04	14	33	23 KEYA	02/14/1968	A 11338		
TURKEY CREEK, TRIB. TO										
NORMAN NORWOOD, SPRINGVIEW	PUMP	IRRIG.	.01	23	33	23 KEYA	04/23/1935	A 2541	A	
TURKEY CREEK										
WILBER L. COLEMAN, ATKINSON	COLEMAN RESERVOIR NO. 1	STORAGE	35.10	AF	26	32	13 HOLT	06/18/1963	A 10207	A
L. J. LECHTENBERG, BUTTE	PUMP	IRRIG.	4.65	6	32	12 HOLT	02/02/1976	A 13981		
TURKEY CREEK, TRIB. TO										
MILES PUBLISHING CO., O'NEILL	MILES RESERVOIR	STORAGE	4.79	AF	5	32	12 HOLT	07/28/1975	A 13688	A
TURKEY CREEK, LITTLE										
WILLIAM J. STORJOHANN, O'NEILL	STORJOHANN POND NO. 1	STORAGE	9.3	AF	28	33	12 HOLT	10/26/1964	A 10462	
VERDIGRE CREEK										
J. W. HANSON, EMMETBURG, IQWA	DRAYTON CANAL	IRRIG.	2.86	8	28	8 ANTEL	08/11/1894	D 248		
TONY C. PAESL, VERDIGRE	PUMP	IRRIG.	.35	8	31	6 KNOX	05/21/1953	A 5326		
DONALD RANDA, VERDIGRE	PUMP	IRRIG.	1.67	20	31	6 KNOX	04/ 1/1954	A 6160		

REPORT OF THE

VERDIGRE CREEK														
LEONARD MAVRUNEK, VERDIGRE	PUMP	IRRIG.	1.43	18	30	6	KNOX	09/15/1956	A	8828				
MARVIN J. SUKUP, WINNETOON	PUMP	IRRIG.	.60	25	30	7	KNOX	10/13/1956	A	8899				
GORDON J. BURKHARDT, VERDIGRE	PUMP	IRRIG.	.74	24	30	7	KNOX	10/ 1/1958	A	9650				
ROBERT D. LISKA, VERDIGRE	PUMP	IRRIG.	2.40	8	31	6	KNOX	08/ 9/1966	A	10921				
JORGENSEN AND JORGENSEN, CREIGHTON	PUMP	IRRIG.	.53	11	29	7	KNOX	05/ 2/1967	A	11121				
DONALD D. JENSEN, VERDIGRE	PUMP	IRRIG.	1.98	5	30	6	KNOX	05/24/1967	A	11146				
VAC A. KOTROUS, VERDIGRE	PUMP	IRRIG.	1.75	35	30	7	KNOX	07/25/1968	A	11510				
ALICE M. CIHLAR, VERDIGRE	PUMP	IRRIG.	1.07	2	29	7	KNOX	04/28/1970	A	11928				
ROBERT J. WALTON, VERDIGRE	PUMP	IRRIG.	.94	18	30	6	KNOX	07/24/1970	A	12028				
EDWARD C. HAVLICEK, VERDIGRE	PUMP	IRRIG.	3.23	29	31	6	KNOX	03/03/1976	A	14073				
LEO K. MLADY, VERDIGRE	PUMP	IRRIG.		32	31	6W	KNOX	03/01/1978	A	15191 *				
VERDIGRE CREEK, TRIB. TO														
LYDIA O. BACKERS, NORTH PLATTE	BACKERS CANAL	IRRIG.	5.94	15	29	9	HOLT	06/15/1942	A	3577				
GORDON J. BURKHARDT, VERDIGRE	PUMP	IRRIG.	.66	24	30	7	KNOX	03/30/1957	A	9419				
PAVELKA AND PAVELKA, VERDIGRE	PUMP	IRRIG.	.57	28	31	6	KNOX	04/01/1976	A	14135				
VERDIGRE CREEK, RAVINE, TRIB. TO														
ARLIE R. SORENSEN, WINNETOON	SORENSEN RESERVOIR	STORAGE	8	AF	11	29	6	KNOX	12/15/1952	A	5110			
VERDIGRE CREEK RAVINE, TRIB. TO														
ALBERT SUKUP, WAUSA	ALBERT SUKUP RESERVOIR	STORAGE	16	AF	22	30	7	KNOX	07/ 7/1954	A	6413			
TONY C. PAESL, VERDIGRE	PAESL RESERVOIR	STORAGE	31	AF	9	31	6	KNOX	11/12/1957	A	9578			
VERDIGRE CREEK, EAST BRANCH														
NEBRASKA GAME AND PARKS COMMISSION, LINCOLN	GROVE LAKE RESERVOIR	STORAGE	592	AF	22	28	7	ANTEL	01/ 2/1952	A	4928			
NEBRASKA GAME AND PARKS COMMISSION, LINCOLN	GROVE REARING POND NO. 1	STORAGE	9.5	AF	27	28	7	ANTEL	06/28/1965	A	10646			
NEBRASKA GAME AND PARKS COMMISSION, LINCOLN	GROVE REARING POND NO. 2	STORAGE	2.5	AF	27	28	7	ANTEL	06/28/1965	A	10647			
EVERETT MEYER, ROYAL	PUMP	IRRIG.	1.90	9	28	7	ANTEL	02/17/1977	A	14735				
VERDIGRE CREEK, EAST BRANCH RAVINE, TRIB. TO														
NEBRASKA GAME AND PARKS COMMISSION, LINCOLN	GROVE LAKE RESERVOIR	STORAGE	3.55	AF	34	28	7	ANTEL	07/10/1962	A	10087			
VERDIGRE CREEK, MIDDLE BRANCH														
PAUL M. SUKUP, VERDIGRE	PUMPS	IRRIG.	1.01	28	30	7	KNOX	09/ 2/1955	A	8056				
MRS. ANNA W. BOWEN, PAGE	PUMP	IRRIG.	1.19	27	29	9	HOLT	03/12/1957	A	9332				
RALPH BROOKHOUSER, ORCHARD	PUMPS	IRRIG.	.67	13	29	9	HOLT	03/25/1957	A	9398				
RALPH BROOKHOUSER, ORCHARD	PUMPS	IRRIG.		18	29	8	KNOX	03/25/1957	A	9398				
ARTHUR H. WATERMAN, PAGE	PUMP	IRRIG.	1.47	28	29	9	HOLT	08/11/1967	A	11220				
ARTHUR H. WATERMAN, PAGE	CLARA WATERMAN RESERVOIR	STORAGE	57.5	AF	28	29	9	HOLT	08/11/1967	A	11221			
RONALD L. COOK, VERDIGRE	PUMP	IRRIG.	.88	26	30	8	KNOX	10/17/1968	A	11573				
MAX LEMASTERS, ORCHARD	PUMP	IRRIG.	1.21	33	30	8	KNOX	12/12/1968	A	11597				
GORDON J. BURKHARDT, VERDIGRE	PUMP	IRRIG.	.86	28	30	7	KNOX	09/08/1971	A	12374				
LAWRENCE F. SUKUP, VERDIGRE	PUMP	IRRIG.	1.31	27	30	7	KNOX	10/29/1975	A	13841				
ROSCOE GROELING, VERDIGRE	PUMP	IRRIG.	2.21	25	30	8	KNOX	07/26/1976	A	14343				
JOSEPH J. JELINEK, VERDIGRE	PUMP	IRRIG.	2.46	30	30	7W	KNOX	01/03/1977	A	14624				
VERDIGRE CREEK, MIDDLE BRANCH, TRIB. TO														
PHILIP RUDLOFF, VERDIGRE	PUMP	IRRIG.	2.10	22	30	8	KNOX	05/15/1964	A	10370				

WATER RIGHTS DATA  
CLAIMS AND APPLICATIONS BY STREAMS IN DIVISION NO. 2C

288

SOURCE APPROPRIATOR AND ADDRESS	CARRIER	USE TO WHICH APPLIED	PROVI. GRANT		LOCATION			DATE OF PRIORITY	DOCKET/ APPLI. NUMBER	FOOT NOTE
			CFS		S	T	R COUNTY			
VERDIGRE CREEK, MIDDLE BRANCH, TRIB. TO DELBERT BOELTER, CREIGHTON	BOELTER RESERVOIR	STORAGE	1	AF 23 29	9	HOLT	08/01/1966	A 10911		
ELVEN A. BUTTERFIELD, NELIGH	BUTTERFIELD RESERVOIR	STORAGE	21.2	AF 34 30	8	KNOX	07/10/1970	A 11997		
JAMES CLIFTON, JR., ORCHARD	CLIFTON RESERVOIR	STORAGE	18.47	AF 12 29	9	HOLT	10/24/1972	A 12755		
ERNEST J. JELINEK, VERDIGRE	JELINEK RESERVOIR	STORAGE	20.58	AF 33 30	7	KNOX	03/06/1975	A 13459		
ALBERT A. BOELTER, VERDIGRE	PUMP	IRRIG.	.94	27 30	8	KNOX	04/07/1975	A 14164		
VERDIGRE CREEK, NORTH BRANCH BEN VONASEK, O'NEILL	PUMP	IRRIG.	.87	1 30	9	HOLT	04/22/1955	A 7324		
SOUCEK & SOUCEK, VERDIGRE	PUMP	IRRIG.	5.37	4 30	7	KNOX	01/06/1969	A 11611		
SOUCEK & SOUCEK, VERDIGRE	PUMP	IRRIG.		34 31	8	KNOX	01/06/1969	A 11611		
SOUCEK & SOUCEK, VERDIGRE	PUMP	IRRIG.		35 31	8	KNOX	01/06/1969	A 11611		
VICTOR W. MARSHALL, VERDIGRE	PUMP	IRRIG.	2.88	6 30	7	KNOX	02/ 3/1969	A 11632		
ALFRED CERNOUSEK, VERDIGRE	PUMP	IRRIG.	1.53	1 30	8	KNOX	03/26/1970	A 11895		
CLAYTON C. JOHNSON, VERDIGRE	PUMP	IRRIG.	4.24	31 31	8	KNOX	11/09/1970	A 12109		
ERNEST S. RUZICKA, VERDIGRE	PUMP	IRRIG.	2.66	34 31	8	KNOX	06/26/1972	A 12693		
HERZOG AND JESSEN CATTLE CO., BLOOMFIELD	PUMP	IRRIG.	1.62	14 30	9	KNOX	10/21/1974	A 13241		
JOHN E. PAVLIK, ET AL., VERDIGRE	PUMP	IRRIG.	1.21	4 30	7	KNOX	09/16/1975	A 13811		
HARRY A. PAVLIK, OMAHA	PUMP	IRRIG.	1.33	4 30	7	KNOX	09/16/1975	A 13812		
BERNARD G. SUKUP, VERDIGRE	PUMP	IRRIG.	4.24	10 30	7	KNOX	09/22/1975	A 13818		
ROBERT D. FRANK, VERDIGRE	PUMP	IRRIG.	1.31	10 30	7	KNOX	04/13/1976	A 14175		
ARNOLD D. MILLER, VERDIGRE	PUMP	IRRIG.	3.37	35 31	8	KNOX	04/26/1976	A 14194		
ALVIN A. PAVELKA, VERDIGRE	PUMP	IRRIG.	2.41	1 30	9	KNOX	05/04/1976	A 14210		
JAMES E. SUKUP, WINNETOON	PUMP	IRRIG.	2.61	11 30	7	KNOX	08/19/1976	A 14407		
EMMA CIHLAR, VERDIGRE	PUMP	IRRIG.	3.04	12 30	7	KNOX	09/16/1976	A 14466		
NORMAN E. CIHLAR, VERDIGRE	PUMP	IRRIG.	.80	4 30	7	KNOX	09/28/1976	A 14483		
NORMAN E. CIHLAR, VERDIGRE	PUMP	IRRIG.	.31	11 30	7	KNOX	09/28/1976	A 14484		
MARVIN F. PAESL, VERDIGRE	PUMP	IRRIG.	1.91	5 30	7W	KNOX	01/17/1977	A 14642		
JERRY L. KONOPASEK, VERDIGRE	PUMP	IRRIG.	.97	6 30	7W	KNOX	02/16/1977	A 14731		
BARTOS AND BARTOS, VERDIGRE	BARTOS RESERVOIR	STORAGE		25 31	8W	KNOX	03/18/1977	A 14822	*	
VERDIGRE CREEK, SOUTH BRANCH JOHN DEINES, ORCHARD	PUMPS	IRRIG.	15.83	1 28	8	ANTEL	03/ 3/1957	A 9282		
CHARLES F. MORSETT, WEST POINT	PUMP	IRRIG.	1.48	33 29	7	KNOX	01/14/1969	A 11613		
CURT R. SCHLEUSENER, ROYAL	PUMP	IRRIG.	.71	6 28	7	ANTEL	09/18/1970	A 12079		
VONASEK RESERVOIR LEONARD VONASEK, VERDIGRE	PUMP	STOR-ONLY		12 31	8	KNOX	01/09/1953	A 5799		
VIRGIL VONASEK, VERDIGRE	VONASEK PUMP	STOR-ONLY		7 31	7W	KNOX	04/13/1977	A 14901	*	
VONASEK RESERVOIR NO. 2 LEONARD VONASEK, VERDIGRE	PUMP	STOR-ONLY		1 31	8	KNOX	04/13/1977	A 14899	*	

REPORT OF THE

WELLER RESERVOIR NO. 3 E. C. WELLER, ATKINSON	PUMP	SUPP. I.	A-12228	21	33	15	HOLT	04/20/1971	A	12229	
WHISTLE CREEK ELLA DAVISON, MARSLAND	WHISTLE CREEK CANAL	IRRIG.	1.00	12	28	54	STIOUX	06/28/1895	A	58	
MRS. ELSIE E. BALTZ, CRAWFORD	HOME CANAL	IRRIG.	.86	13	28	54	STIOUX	07/ 3/1895	A	65	
WILLOW LAKE NEBRASKA GAME AND PARKS COMMISSION, LINCOLN	WILLOW LAKE RESERVOIR	STORAGE		22	30	28	CHERR	01/17/1951	A	4789 *	
WILLOW CREEK EARNEST W. DAVIS, AINSWORTH	PUMP	IRRIG.	.79	27	30	21	BROWN	06/25/1970	A	11982	
WITHERWAX RESERVOIR ROBERT WITHERWAX, SPENCER	WITHERWAX CANAL	STOR-ONLY		4	32	11	HOLT	02/ 6/1961	A	10020	
WITT RESERVOIR ERVIN C. WITT, LYNCH	PUMP	SUPP. I. & STOR-ONLY	A-11033	22	32	10	HOLT	06/20/1970	A	11734	
ERVIN C. WITT, LYNCH	PUMP	SUPP. I. & STOR-ONLY	A-11733	22	32	10	HOLT	06/20/1970	A	11734	
WOLF CREEK JOSEPH C. MCCARTHY, JAMISON	PUMP	IRRIG.	.36	30	35	17	KEYA	04/ 9/1968	A	11389	
WYMAN CREEK MRS. ROSE PEACOCK, BASSETT	MCCULLY CANAL	IRRIG.	.37	19	32	19	KEYA	06/10/1891	D	604	
I. HORTON, CARNS	HORTON CANAL	IRRIG.	.14	17	32	19	KEYA	06/ 5/1894	D	587	
HUGH L. JAMES AND CARMA JAMES, BASSETT	PUMP	IRRIG.		17	32	19	KEYA	09/28/1977	A	15117 *	
YOUNG CREEK A. J. LAMB, SPENCER	HARVEY-LAMB CANAL	IRRIG.	.21	32	33	11	HOLT	06/13/1896	A	311	
HARRY EDWIN PROUTY, SPENCER	PUMP	IRRIG.	1.67	32	33	11	HOLT	02/25/1972	A	12519	
HARRY E. PROUTY, SPENCER	PROUTY DAM #4	STORAGE	21.0	AF	31	33	11	HOLT	03/27/1978	A	15214
YOUNG CREEK, TRIB. TO HARRY E. PROUTY, SPENCER	PROUTY EAST RESERVOIR	STORAGE	11.5	AF	31	33	11	HOLT	06/24/1975	A	13634
HARRY E. PROUTY, SPENCER	PROUTY WEST RESERVOIR	STORAGE	9.1	AF	31	33	11	HOLT	06/24/1975	A	13635

WATER RIGHTS DATA  
CLAIMS AND APPLICATIONS BY STREAMS IN DIVISION NO. 2D

SOURCE APPROPRIATOR AND ADDRESS	CARRIER	USE TO WHICH APPLIED	PROVI. GRANT CFS	LOCATION				DATE OF PRIORITY	DOCKET/ APPLI. NUMBER	FOOT NOTE
				S	T	R	COUNTY			
ALKALI CREEK HAROLD C. BOWEN, CHADRON	ORMESHER CORNER RES.	STORAGE	36 AF	22	35	48	DAWES	02/17/1961	A 9889	
ASH CREEK W. D. CONNELL, WHITNEY	CONNELL CANAL	IRRIG.	.63	6	32	50	DAWES	06/17/1898	A 459	
PERCY J. CARTWRIGHT, WHITNEY	PUMP	IRRIG.	.07	7	32	50	DAWES	03/13/1940	A 3117	
HOWARD-MCCAFFERTY COMPANY, WHITNEY	PUMP	IRRIG.	.29	1	32	51	DAWES	04/24/1953	A 5281	
ASH CREEK, EAST LEES AND LEES, ET AL., CHADRON	OX YOKE (TOMLIN) CANAL	IRRIG.	1.38	29	32	50	DAWES	05/31/1880	D 447R	
ASH PROPERTIES, INC., ET AL., RAWLINS, WYOMING	STUMPH CANAL	IRRIG.	1.00	32	32	50	DAWES	05/31/1880	D 447R	
MRS. CATHERINE H. HAMM, ET AL., WHITNEY	STUMPH CANAL	IRRIG.	P-284	30	32	50	DAWES	05/31/1880	D 447R	
HAMM AND NORMAN, WHITNEY	BARRON CANAL	IRRIG.	1.14	32	32	50	DAWES	07/ 1/1888	D 438	
MRS. CATHERINE H. HAMM, ET AL., WHITNEY	STUMPH CANAL	IRRIG.	.20	31	32	50	DAWES	09/ 5/1892	D1023.5	
MRS. CATHERINE H. HAMM, ET AL., WHITNEY	OX YOKE-STUMPH CANAL	IRRIG.		31	32	50	DAWES	10/05/1931	D 1051	*
ASH PROPERTIES, INC., RAWLINS, WYOMING	SHELDON CANAL	IRRIG.	1.43	30	32	50	DAWES	01/26/1899	A 493	
ASH CREEK, EAST AND INDIAN CREEK HARRY NORMAN, WHITNEY	NORMAN RESERVOIR	STORAGE	776 AF	32	32	50	DAWES	08/22/1927	A 1953	
ASH CREEK, EAST JACQUE H. NORMAN, WHITNEY	BARRON CANAL	IRRIG.	.89	32	32	50	DAWES	08/15/1928	A 2024	
OLIVE S. THOMAS, CHADRON	THOMAS CANAL	IRRIG.	1.00	19	32	50	DAWES	12/17/1928	A 2057	
MRS. CATHERINE H. HAMM, ET AL., WHITNEY	OX YOKE-STUMPH CANAL	IRRIG.		31	32	50	DAWES	06/ 6/1931	A 2205	*
ASH PROPERTIES, INC., RAWLINS, WYOMING	IVINS RESERVOIR	STORAGE	25 AF	30	32	50	DAWES	10/30/1950	A 4760	
ASH PROPERTIES, INC., RAWLINS, WYOMING	PUMP	IRRIG.	2.52	32	32	50	DAWES	01/10/1956	A 8308	
ASH CREEK, EAST, TRIB. TO HAMM AND HAMM, WHITNEY	HAM FISH POND	STORAGE	8 AF	8	31	50	DAWES	09/23/1969	A 11803	
ASH CREEK, WEST ASH PROPERTIES, INC., ET AL., RAWLINS, WYOMING	WEST ASH CREEK CANAL	IRRIG.	.40	36	32	51	DAWES	07/ 4/1893	D 452	
ASH PROPERTIES, INC., ET AL., RAWLINS, WYOMING	WEST ASH CREEK CANAL	IRRIG.	.80	35	32	51	DAWES	07/ 4/1893	D 452R	
LON R. LEMMON, CRAWFORD	WALL CANAL	IRRIG.	.57	33	32	51	DAWES	02/ 3/1898	A 434	
ASH PROPERTIES, INC., ET AL., RAWLINS, WYOMING	WEST ASH CREEK CANAL	IRRIG.	1.31	35	32	51	DAWES	01/ 6/1941	A 3362	
EARL A. SDESTER, CRAWFORD	WEST ASH CREEK CANAL	IRRIG.	3.26	35	32	51	DAWES	02/18/1954	A 5973	
H. W. SNYDER CRAWFORD	PUMP	IRRIG.	.06	31	31	50	DAWES	09/22/1972	A 12744	
MOODY AND MOODY, CRAWFORD	PUMP	IRRIG.	.19	11	31	51	DAWES	07/17/1973	A 12905	
BAUER RESERVOIR LOUIS S. BAUER, CRAWFORD	BAUER'S LONE TREE CANAL	STOR-ONLY		22	34	51	DAWES	09/23/1953	A 6916	





WATER RIGHTS DATA  
CLAIMS AND APPLICATIONS BY STREAMS IN DIVISION NO. 20

292

SOURCE APPROPRIATOR AND ADDRESS	CARRIER	USE TO WHICH APPLIED	PROVI. GRANT CFS	LOCATION			DATE OF PRIORITY	DOCKET/ APPLI. NUMBER	FOOT NOTE
				S	T	R COUNTY			
BORDEAUX CREEK, LITTLE									
ORLA O. RUCKER, CHADRON	PUMP	IRRIG.	.60 33 33	47	DAWES	03/22/1951	A 4825		
EDGAR MEISTER, CHADRON	PUMP	IRRIG.	2.27 11 33	48	DAWES	02/ 3/1956	A 8345		
GORDON REDFERN, CHADRON	PUMP	IRRIG.	3.03 30 33	47	DAWES	11/19/1956	A 8984		
CHADRON CREEK									
CITY OF CHADRON, CHADRON	CHADRON WATER WORKS	DOMESTIC	1.00 18 32	48	DAWES	12/31/1888	D 1022		
CITY OF CHADRON, CHADRON	CHADRON WATER WORKS	DOMESTIC	4.50 18 32	48	DAWES	04/ 8/1920	A 1583		
NEBRASKA GAME AND PARKS COMMISSION, LINCOLN	CHADRON STATE PARK LAKE	STORAGE	10 AF 31 32	48	DAWES	04/17/1928	A 2007		
CITY OF CHADRON, CHADRON	CHADRON RESERVOIR NO. 2	STORAGE	143 AF 18 32	48	DAWES	07/ 9/1960	A 9842		
GEORGE T. PFISTER, CHADRON	PUMP	IRRIG.	1.11 1 32	49	DAWES	09/ 7/1961	A 9975		
NEWMAN D. CARD, CHADRON	PUMP	IRRIG.	.02 31 33	48	DAWES	10/14/1966	A 10970		
GEORGE PFISTER, CHADRON	PUMP	IRRIG.	.30 2 32	49	DAWES	01/28/1969	A 11626		
LEONARD D. ELWESS, CHADRON	PUMP	IRRIG.	4.26 22 33	49	DAWES	07/23/1974	A 13094		
MIKE SCHUHMACHER, CHADRON	PUMP	IRRIG.	15 33	49	DAWES	09/18/1975	A 13815	*	
D'ROURKE AND D'ROURKE, SHERIDAN, WY	PUMP	IRRIG.	13 32	49	DAWES	03/03/1976	A 14076	*	
CHADRON CREEK Ravine, Trib. to WALTER MAYFIELD, CHADRON	MAYFIELD RESERVOIR	STORAGE	73 AF 23 33	49	DAWES	10/19/1949	A 4526		
CHARCOAL CREEK									
BARBARA BARNES, DOWNERS GROVE, ILLINOIS	CHARCOAL CANAL	IRRIG.	.13 33 31	53	SIOUX	04/ 2/1940	A 3130		
BARBARA BARNES, DOWNERS GROVE, ILLINOIS	PUMP	IRRIG.	.05 33 31	53	SIOUX	04/15/1968	A 11393		
COTTONWOOD CREEK, BIG									
WHITNEY IRRIGATION DISTRICT, WHITNEY	BIG COTTONWOOD RESERVOIR	STORAGE	10 33	52	DAWES	05/10/1963	A 10188	*	
FERGUSON AND FERGUSON, WHITNEY	PUMP	IRRIG.	20 33	51	DAWES	08/13/1976	A 14395	*	
COTTONWOOD CREEK, BIG, Ravine, Trib. to TOM MODDY, CRAWFORD	HAWK NEST RESERVOIR	STORAGE	17 AF 31 34	52	DAWES	12/ 8/1941	A 3537		
TOM MODDY, CRAWFORD	NORTH DRAW RESERVOIR	STORAGE	34 AF 32 34	52	DAWES	12/ 8/1941	A 3538		
EARL L. NORMAN, CRAWFORD	NORMAN RESERVOIR	STORAGE	150 AF 35 34	53	SIOUX	07/ 6/1942	A 3580		
EARL L. NORMAN, CRAWFORD	NORMAN RESERVOIR	STORAGE	935 AF 2 33	53	SIOUX	01/ 8/1952	A 4930		
TOM MODDY, CRAWFORD	MODDY (NORTH DRAW)	STORAGE	143 AF 29 34	52	DAWES	09/26/1952	A 5037		
BERNARD L. NORMAN, CRAWFORD	NORMAN RESERVOIR NO. 3	STORAGE	170 AF 10 33	53	SIOUX	02/16/1959	A 9689		
COTTONWOOD CREEK, LITTLE									
HARRY P. GOLDEN, CRAWFORD	STUART BROS. SOUTH CANAL	IRRIG.	.36 18 32	52	DAWES	12/21/1890	D 425R		
LIMBACH, PRICE AND PRICE, CRAWFORD	STUART BROS. NORTH CANAL	IRRIG.	1.43 18 32	52	DAWES	06/10/1895	A 8R		
HARRY P. GOLDEN, CRAWFORD	STUART BROS. SOUTH CANAL	IRRIG.	1.43 18 32	52	DAWES	06/10/1895	A 8R		
FRANK E. DAHLHEIMER, CRAWFORD	DUNN CANAL	IRRIG.	1.43 9 32	52	DAWES	01/14/1902	A 649		
JOHN E. WOHLERS, CRAWFORD	DODD-MCDOWELL RESERVOIR	STORAGE	480 AF 13 32	53	SIOUX	04/15/1913	A 1276		
DALE T. BROWN, WHITNEY	SIMONS CANAL	IRRIG.	.77 9 32	51	DAWES	02/12/1934	A 2363		

REPORT OF THE

COTTONWOOD CREEK, LITTLE WHITNEY IRRIGATION DISTRICT, WHITNEY	SIMMONS RESERVOIR	STORAGE	317 AF	7 32	51 DAWES	08/11/1936	A	2607
COTTONWOOD CREEK, LITTLE, SPRINGS, TRIB. TO FRANK E. DAHLHEIMER, CRAWFORD	PUMP	IRRIG.	.64	9 32	52 DAWES	02/13/1964	A	10306
FRANK E. DAHLHEIMER, CRAWFORD	PUMP	IRRIG.	1.04	9 32	52 DAWES	02/13/1964	A	10307
COTTONWOOD CREEK, LITTLE, RavINE, TRIB. TO RALPH L. SPEAS, CRAWFORD	SPEAS RESERVOIR	STORAGE	14 AF	8 32	53 SIOUX	09/ 8/1951	A	4905
CUFF CANYON GAYLE W. SANDERS, CHADRON	SANDERS CANAL	IRRIG.	.07	5 31	49 DAWES	11/ 2/1932	A	2290
DEAD HORSE CREEK GAYLE W. SANDERS, CHADRON	KEMERY CANAL	IRRIG.	.01	5 31	49 DAWES	09/ 1/1880	D	493
ROBERT D. HAWTHORNE, CHADRON	PUMP NO. 1	P-306	.56	32 33	49 DAWES	04/ 6/1904	A	749R
WHITE AND HAWTHORNE, CHADRON	PUMP NO. 2	P-306	.44	31 33	49 DAWES	04/ 6/1904	A	749R
WHITE AND HAWTHORNE, CHADRON	PUMP	P-246	.95	30 33	49 DAWES	04/ 6/1904	A	749R
WHITE AND HAWTHORNE, CHADRON	PUMP	IRRIG.	.55	30 33	49 DAWES	06/15/1928	A	2021
GENE H. SMITH, BRIDGEPORT	ROME CANAL	IRRIG.	1.15	29 32	49 DAWES	10/21/1946	A	3987
WHITE AND HAWTHORNE, CHADRON	PUMP	IRRIG.	1.48	30 33	49 DAWES	01/10/1951	A	4786
RICHARD H. SCHMECHEL, CHADRON	PUMP	IRRIG.	1.09	32 33	49 DAWES	09/24/1951	A	4911
FREDERICK RAYMOND GRANTHAM, CHADRON	PUMP	IRRIG.	1.60	20 32	49 DAWES	11/ 5/1952	A	5065
ROBERT D. HAWTHORNE, CHADRON	PUMP	IRRIG.	.76	32 33	49 DAWES	01/19/1960	A	9790
DEAD HORSE CREEK, SPRINGS, TRIB. TO THEODORE GOFF, CHADRON	GOFF CANAL	IRRIG.	.14	30 32	49 DAWES	04/ 2/1891	D	441
DEAD MAN CREEK CITY OF CRAWFORD, CRAWFORD	DEAD MAN CANAL	DOMESTIC	1.00	26 31	53 SIOUX	12/15/1938	A	2899
GRANDE DOMAIN RETREATS, LINCOLN DEEP CREEK	PINE RIDGE POND		18	30	52 LANCA	08/30/1976	A	14435 *
BENNIE E. WARD, CRAWFORD	DEEP CREEK CANAL	IRRIG.	.06	9 30	53 SIOUX	05/ 1/1887	D	525
BENNIE E. WARD, CRAWFORD	HOLBERG LAKE	STORAGE	1.50	AF 4 30	53 SIOUX	07/19/1933	A	2334
BENNIE E. WARD, CRAWFORD	DEEP CREEK CANAL	IRRIG.	.22	9 30	53 SIOUX	07/19/1933	A	2335
JACK L. KREHEN, CRAWFORD	PUMP	IRRIG.	.58	32 31	53 SIOUX	11/22/1954	A	6814
DOOD RESERVOIR WILLIAM DOOD, CRAWFORD	HAZELTON CANAL	SUPP. I. & STOR-ONLY	0-475	13 31	52 DAWES	02/21/1964	A	10312
DOOD-MCDOWELL RESERVOIR JOHN E. WOHLERS, CRAWFORD	DOOD-MCDOWELL CANAL	STOR-ONLY		17 32	52 DAWES	04/15/1913	A	1571
DRY CANYON MRS. AUGUSTA M. BETSON, CRAWFORD	BETSON CANAL	IRRIG.	1.00	33 32	51 DAWES	03/22/1917	A	1481
DRY CREEK LOUIS S. BAUER, CRAWFORD	PILSTER RESERVOIR	STORAGE	362.5	AF 15 33	51 DAWES	08/11/1936	A	2608
WHITNEY IRRIGATION DISTRICT, WHITNEY	BALDWIN RESERVOIR	STORAGE	332	AF 18 33	50 DAWES	08/11/1936	A	2608
DRY DRAW MRS. W. E. HEATH, CRAWFORD	HEATH RESERVOIR	STORAGE	200	AF 12 32	53 SIOUX	02/ 7/1917	A	1475
DRY RUN ALBERT EARL GALBREATH, CRAWFORD	HARSH-WESTON CANAL	IRRIG.	3.00	31 34	51 DAWES	03/11/1914	A	1361
DUNLAP RESERVOIR WILLIAM H. DOOD, CRAWFORD	PUMP	STOR-ONLY		15 32	53 SIOUX	11/ 5/1951	A	9981

WATER RIGHTS DATA  
CLAIMS AND APPLICATIONS BY STREAMS IN DIVISION NO. 2D

SOURCE APPROPRIATOR AND ADDRESS	CARRIER	USE TO WHICH APPLIED	PROVI. GRANT CFS	LOCATION				DATE OF PRIORITY	DOCKET/ APPLI. NUMBER	FOOT NOTE
				S	T	R	COUNTY			
ENGLISH CREEK										
ROBERT H. MCDOWELL, CRAWFORD	MCDOWELL SYSTEM	IRRIG.	.87	12	31	52	DAWES	10/24/1904	A	772
MRS. EFFIE MCDOWELL, CRAWFORD	MCDOWELL LAKE NO. 3	STORAGE	5 AF	2	31	52	DAWES	01/22/1929	A	2064
MRS. EFFIE MCDOWELL, CRAWFORD	MCDOWELL LAKE NO. 1	STORAGE	36 AF	12	31	52	DAWES	01/22/1929	A	2064
ROBERT H. MCDOWELL, CRAWFORD	MCDOWELL RESERVOIR	INCREASE	17 AF	2	31	52	DAWES	10/17/1960	A	9869
S. A-2064										
HARRIS RESERVOIR										
RICHARD T. TURNBULL, CRAWFORD	HARRIS CANAL	STOR-ONLY		32	33	52	DAWES	09/29/1922	A	1996
HAWK NEST RESERVOIR										
TOM MOODY, CRAWFORD	MOODY CANAL NO. 1	SUPP. I.	A-3536	32	34	52	DAWES	12/ 8/1941	A	3818
HEATH RESERVOIR										
MRS. W. E. HEATH, CRAWFORD	HEATH CANAL	STOR-ONLY		12	32	53	SIOUX	02/ 7/1917	A	1612
HOOKER CREEK										
MRS. HELEN M. BRITTON, CRAWFORD	ALCORN RESERVOIR	S. AND I.	1.21	31	32	51	DAWES	11/17/1905	A	803
SOUTHER AND SOUTHER, LINCOLN	SOUTHER LAKE	IRRIG.	1.43	30	32	51	DAWES	09/24/1908	A	915
SOUTHER AND SOUTHER, LINCOLN	SOUTHER RESERVOIR	STORAGE	41 AF	30	32	51	DAWES	05/19/1951	A	4864
INDIAN CREEK										
HARRY NORMAN, CRAWFORD	NORMAN CANAL	IRRIG.	1.91	16	32	50	DAWES	08/ 3/1921	A	1614
HARRY NORMAN, CRAWFORD	ELMER CANAL	IRRIG.	.77	16	32	50	DAWES	01/17/1923	A	1704
D. ELMER NORMAN, WHITNEY	NORMAN CANAL	IRRIG.	1.28	16	32	50	DAWES	08/18/1927	A	1952
KAISER AND KAISER, PENDLETON, OREGON	PUMP	IRRIG.	2.99	28	32	50	DAWES	02/21/1962	A	10022
INDIAN TREE CREEK										
TOM MOODY, CRAWFORD	MOODY CANAL	IRRIG.	.74	32	34	52	DAWES	12/ 8/1941	A	3536
IVINS RESERVOIR										
ASH PROPERTIES, INC., ET AL., RAWLINS, WYOMING	IVINS CANAL	SUPP. I.	0-447R	30	32	50	DAWES	10/30/1950	A	4948
ASH PROPERTIES, INC., ET AL., RAWLINS, WYOMING	IVINS CANAL	SUPP. I.	A-493	30	32	50	DAWES	10/30/1950	A	4948
JONES RESERVOIR										
H. C. JONES, CHADRON	JONES CANAL	SUPP. I. & STOR-ONLY	A-10048	31	35	47	DAWES	11/26/1962	A	10125
LARABEE CREEK										
CLARENCE O. SAWYER ESTATE, RUSHVILLE	LARABEE CANAL	IRRIG.	.59	6	34	44	SHERI	04/14/1931	A	2197
HOTZ AND SMITH, RUSHVILLE	PUMP	IRRIG.	.17	6	34	44	SHERI	04/14/1931	A	2197R
OSCAR M. MICHAELSON, RUSHVILLE	PUMP	IRRIG.	.31	13	33	44	SHERI	12/26/1950	A	4783
LAURA E. SMITH, WHITE CLAY	PUMP NO. 2	IRRIG.	.07	6	34	44	SHERI	01/19/1952	A	4936A
C. E. WILLIAMS, RUSHVILLE	PUMPS	IRRIG.	1.97	17	34	44	SHERI	08/ 5/1954	A	6564
BOARD OF EDUCATIONAL LANDS AND FUNDS, LINCOLN	PUMP	IRRIG.	.52	36	34	44	SHERI	08/ 6/1956	A	8723



WATER RIGHTS DATA  
CLAIMS AND APPLICATIONS BY STREAMS IN DIVISION NO. 2D

296

SOURCE APPROPRIATOR AND ADDRESS	CARRIER	USE TO WHICH APPLIED	PROVI. GRANT CFS	LOCATION			DATE OF PRIORITY	DOCKET/ APPLI. NUMBER	FOOT NOTE
				S	T	R COUNTY			
PINE CREEK ROBERT J. HAGEMAN, CRAWFORD	HAGEMAN RESERVOIR	STORAGE	25 AF	9	31	51 DAWES	06/22/1951	A 4876	
RUSH CREEK BRADDOCK AND PLACE, CHADRON	BRADDOCK CANAL	IRRIG.	3.00	10	34	49 DAWES	05/ 4/1903	A 706	
SAND CREEK ARNER AND EVERSON, CRAWFORD	BENDIX CANAL	IRRIG.	.57	35	33	53 SIOUX	11/19/1895	A 189	
ARNER AND EVERSON, CRAWFORD	BENDIX CANAL	IRRIG.	.83	35	33	53 SIOUX	05/27/1922	A 1669	
DOBESH AND JACKSON, CRAWFORD	DOBESH & JACKSON RES.	STORAGE	41.6	AF	26	33 53 SIOUX	12/22/1966	A 11002	
SAXSON DRAW RICHARD T. TURNBULL, CRAWFORD	HARRIS RESERVOIR	STORAGE	7 AF	32	33	52 DAWES	09/29/1922	A 1689	
SOLDIER CREEK NEBRASKA GAME AND PARKS COMMISSION, LINCOLN	JAMES CANAL	IRRIG.	2.89	5	31	53 SIOUX	03/22/1941	A 3417	
NEBRASKA GAME AND PARKS COMMISSION, LINCOLN	JAMES RESERVOIR	STORAGE		5	31	53 SIOUX	01/19/1948	A 4186 *	
NEBRASKA GAME AND PARKS COMMISSION, LINCOLN	JAMES CANAL	IRRIG.	1.07	5	31	53 SIOUX	08/ 4/1950	A 4732	
NEBRASKA GAME AND PARKS COMMISSION, LINCOLN	FT. ROBINSON CANAL	IRRIG.	2.43	12	31	53 SIOUX	08/10/1950	A 4734	
NEBRASKA GAME AND PARKS COMMISSION, LINCOLN	CARTER P. JOHNSON RES.	STORAGE	124 AF	3	31	53 SIOUX	10/13/1958	A 9654	
SPRING BRANCH (TUCKER CREEK) IVOL D. BUCKLEY, HARRISON	TUCKER CANAL	IRRIG.	.17	34	31	54 SIOUX	06/ 1/1883	D 557	
SPRING CREEK LEELING AND LEELING, CRAWFORD	MOZETER CANAL	IRRIG.	1.14	13	32	52 DAWES	05/ 3/1888	D 1014	
SIOUX LIVESTOCK COMPANY, WHITNEY	SQUAW CREEK CANAL	IRRIG.	.40	13	32	52 DAWES	05/10/1894	D 466	
FAY E. LAWRENCE, CRAWFORD	SPRING CREEK CANAL NO. 1	IRRIG.	2.00	13	32	52 DAWES	12/ 1/1894	D 473	
FAY E. LAWRENCE, CRAWFORD	SPRING CREEK CANAL O. D.	IRRIG.	D-473	7	32	51 DAWES	12/ 1/1894	A 2078	
WILLIAM M. FORBES ESTATE, CRAWFORD	FORBES CANAL NO. 1	IRRIG.	.43	20	32	52 DAWES	04/28/1902	A 663	
CHARLES MCCANCE, CHADRON	SPRING CREEK RESERVOIR	STORAGE	201.69	AF	3	33 49 DAWES	08/04/1975	A 13706	
CHARLEY MCCANCE, CHADRON	PUMP	IRRIG.		11	33	49 DAWES	08/14/1975	A 13736 *	
JOHN F. HAWLEY, CHADRON	HAWLEY PIPELINE	IRRIG.	.37	24	33	49 DAWES	06/09/1976	A 14262	
SPRING CREEK RESERVOIR CHARLEY W. MCCANCE, CHADRON	PUMP	SUPP. I.	A-13736	3	33	49 DAWES	08/29/1978	A 15334	
SQUAW CREEK HALL AND HALL, CRAWFORD	COOPER CANAL	IRRIG.	2.29	36	32	52 DAWES	05/08/1896	A 333	
ROBT. H. MCDOWELL, CRAWFORD	SQUAW CREEK RESERVOIR	STORAGE	200 AF	12	31	52 DAWES	10/ 3/1911	A 1132	
ROBT. H. MCDOWELL, CRAWFORD	MCDOWELL LAKE NO. 4	STORAGE	2 AF	12	31	52 DAWES	11/12/1931	A 2249	

REPORT OF THE

SQUAW CREEK PINE RIDGE LAND COMPANY, CRAWFORD	PINE RIDGE PUMP NO. 1	IRRIG.	.12	33	31	51	DAWES	09/18/1972	A	12743
SQUAW CREEK RESERVOIR ROBT. H. MCDOWELL, CRAWFORD	SQUAW CREEK CANAL	STOR-ONLY		12	31	52	DAWES	10/03/1911	A	1631
TRUNK BUTTE CREEK AMBROSE V. MCGANNON, WHITNEY	PUMP	IRRIG.	2.58	35	32	50	DAWES	07/19/1956	A	8678
CUCKLER AND CUCKLER, CHADRON	PUMP	IRRIG.	.40	25	33	50	DAWES	05/29/1962	A	10068
TRUNK BUTTE CREEK, TRIB. TO WILLIAM T. WHITE, CHADRON	WHITE RESERVOIR NO. 1	STORAGE	8	AF	36	33	50	DAWES	12/ 3/1956	A 9013
WHITE AND HAWTHORNE, CHADRON	WHITE RESERVOIR NO. 2	STORAGE	1.5	AF	30	33	49	DAWES	12/ 3/1956	A 9014
WHITE CLAY CREEK ANTON P. ROOS, CRAWFORD	MCFARLAND CANAL	IRRIG.	1.64	35	32	52	DAWES	05/18/1891	D	960 A
WM. H. DODD, CRAWFORD	HAZELTON CANAL	IRRIG.	.87	13	31	52	DAWES	05/15/1894	D	475
WHITE CLAY CREEK (SEE WHITE RIVER) WHITE RIVER IRRIGATION COMPANY, CRAWFORD	WHITE RIVER CANAL	IRRIG.	1.0	34	32	52	DAWES	12/31/1894	D	477
WHITE CLAY CREEK HALL, HALL, AND MCDOWELL, CRAWFORD	COOPER CANAL	IRRIG.	3.66	2	31	52	DAWES	06/22/1895	A	42
ROBT. H. MCDOWELL, CRAWFORD	COOPER CANAL	IRRIG.	.05	2	31	52	DAWES	06/22/1895	A	42R
GORDON K. MOORE, CRAWFORD	PUMP	P-408		2	31	52	DAWES	06/22/1895	A	42R *
WHITE CLAY CREEK AND SQUAW CREEK WHITE RIVER IRRIGATION COMPANY, CRAWFORD	WHITE RIVER CANAL	IRRIG.	8.00	36	32	52	DAWES	03/03/1902	A	655
WHITE CLAY CREEK MRS. EFFIE MCDOWELL, CRAWFORD	MCDOWELL RESERVOIR	STORAGE	23.89	AF	2	31	52	DAWES	01/22/1929	A 2063
BOARD OF EDUCATIONAL LANDS AND FUNDS, LINCOLN	ODD RESERVOIR	STORAGE	86.50	AF	36	31	52	DAWES	09/13/1961	A 9979
WHITE CLAY CREEK PINE RIDGE INDIAN AGENCY, PINE RIDGE, SOUTH DAKOTA	PINE RIDGE CANAL	IRRIG.				35	45	SHERI	07/11/1895	D 419 A*
A. C. NORTH, RUSHVILLE	PUMP	IRRIG.	.19	36	35	45	SHERI	03/26/1934	A	2369
H. M. HOTZ, RUSHVILLE	PUMP	IRRIG.	1.16	36	35	45	SHERI	04/ 2/1951	A	4813
A. WAYNE HOTZ, RUSHVILLE	PUMP	IRRIG.	1.63	1	34	45	SHERI	09/24/1951	A	4912
N. O. HOTZ, RUSHVILLE	PUMP NO. 3	IRRIG.	.40	6	34	44	SHERI	01/19/1952	A	49368
H. M. HOTZ, RUSHVILLE	PUMP	IRRIG.	1.50	36	35	45	SHERI	09/ 8/1953	A	5551
STOUT AND STOUT, RUSHVILLE	PUMP	IRRIG.	1.19	25	35	45	SHERI	10/11/1956	A	8896
EDWARD H. BARTH, RUSHVILLE	PUMP	IRRIG.	.68	25	35	45	SHERI	11/26/1956	A	8999
ODROTHY TALBOT GIBSON, GLENDALE, ARIZONA	PUMP	IRRIG.	2.40	1	34	45	SHERI	02/21/1957	A	9238
VIVIAN E. VIHR, RUSHVILLE	PUMP	IRRIG.	1.12	31	35	44	SHERI	04/24/1959	A	9725
N. O. HOTZ, RUSHVILLE	PUMP	IRRIG.	.23	6	34	44	SHERI	12/15/1959	A	9781
WALGREN AND WALGREN, RUSHVILLE	PUMP	IRRIG.	.70	26	34	45	SHERI	12/29/1959	A	9784
LILLIAN S. LEHMAN, RUSHVILLE	PUMPS	IRRIG.	1.47	23	34	45	SHERI	06/ 7/1961	A	9943
STOUT AND STOUT, RUSHVILLE	PUMP	IRRIG.	1.14	25	35	45	SHERI	06/30/1961	A	9947
WALGREN AND WALGREN, RUSHVILLE	PUMP	IRRIG.	1.07	26	34	45	SHERI	04/14/1975	A	13551
WHITE CLAY CREEK, TRIB. TO WILLIAM F. WELLNITZ, HAY SPRINGS	PUMP	IRRIG.	1.10	22	23	45	SHERI	10/ 6/1969	A	11813 A
WHITE RIVER CITY OF CRAWFORD, CRAWFORD	CRAWFORD WATER SYSTEM	COMESTIC	5.00	26	31	53	STIOUX	10/ 1/1890	D	1026

WATER RIGHTS DATA  
CLAIMS AND APPLICATIONS BY STREAMS IN DIVISION NO. 20

298

SOURCE APPROPRIATOR AND ADDRESS	CARRIER	USE TO WHICH APPLIED	PROVI. GRANT CFS	LOCATION			DATE OF PRIORITY	DOCKET/ APPLI. NUMBER	FOOT NOTE
				S	T	R COUNTY			
WHITE RIVER HARRIS AND COOPER IRRIGATION ASSOCIATION CRAWFORD	HARRIS-COOPER CANAL	IRRIG.	13.14	26	32	52 DAWES	03/ 9/1894	D 464A	
HARRIS AND COOPER IRRIGATION ASSOCIATION CRAWFORD	HARRIS-COOPER CANAL	IRRIG.	1.57	26	32	52 DAWES	06/15/1894	D 464B	
FRANK E. ARNER, CRAWFORD	RASHER CANAL	IRRIG.	1.14	19	32	51 DAWES	06/20/1894	D 467	
WHITE RIVER (SEE WHITE CLAY) WHITE RIVER IRRIGATION COMPANY, CRAWFORD	WHITE RIVER CANAL	IRRIG.	8.71	34	32	52 DAWES	12/31/1894	D 477	
WHITE RIVER HALL DITCH COMPANY, CRAWFORD	HALL CANAL NO. 2	IRRIG.	6.35	34	32	52 DAWES	01/10/1895	D 478C	
HALL DITCH COMPANY, CRAWFORD	HALL PUMP	IRRIG.	4.75	26	2	52 DAWES	01/10/1895	D 478CR	
BURLINGTON NORTHERN, INC., LINCOLN	CRAWFORD PIPE LINE	DOMESTIC	.80	3	31	52 DAWES	09/14/1889	D 1030	
ROSS DRINKWALTER, CRAWFORD	RASHER CANAL	IRRIG.	.50	19	32	51 DAWES	05/23/1898	A 456	
ROSS DRINKWALTER, CRAWFORD	RASHER CANAL	IRRIG.	1.43	19	32	51 DAWES	01/16/1900	A 534	
JOE J. SCHOMMER, CHADRON	SCHWABE CANAL	IRRIG.	.26	24	34	49 DAWES	03/19/1906	A 815	
WHITE RIVER IRRIGATION COMPANY, CRAWFORD	WHITE RIVER CANAL	IRRIG.	1.43	25	32	52 DAWES	03/11/1909	A 936	
ROSS DRINKWALTER, CRAWFORD	RASHER-FORBES CANAL	IRRIG.	.50	19	32	51 DAWES	09/26/1911	A 1128	
WHITNEY IRRIGATION DISTRICT, WHITNEY	WHITNEY RESERVOIR	STORAGE	10000	AF	26 32	52 DAWES	04/28/1921	A 1603	
DALE T. BROWN, WHITNEY	WHITNEY PIPE LINE	IRRIG.	3.21	24	32	52 DAWES	05/ 2/1921	A 1604	
WHITNEY IRRIGATION DISTRICT, WHITNEY	WHITNEY PIPE LINE	IRRIG.	25.00	26	32	52 DAWES	11/ 7/1921	A 1625	
DALE T. BROWN, WHITNEY	WHITNEY PIPE LINE	IRRIG.	2.07	26	32	52 DAWES	11/18/1921	A 1626	
DALE T. BROWN, WHITNEY	WHITNEY PIPE LINE	IRRIG.	.41	26	32	52 DAWES	04/26/1922	A 1660	
REITA M. JONES, CHADRON	HAGEMAN CANAL	IRRIG.	1.14	26	33	50 DAWES	10/18/1928	A 2046	
CITY OF CRAWFORD, CRAWFORD	PUMP	IRRIG.	.57	3	31	52 DAWES	03/12/1929	A 2075	
MRS. PEARL V. BARTLETT, ET AL., CHADRON	BARTLETT CANAL	IRRIG.	.30	19	34	48 DAWES	09/ 8/1932	A 2285	
WRIGHT LATHROP, CRAWFORD	PUMP	IRRIG.	.05	3	31	52 DAWES	05/10/1934	A 2381	
WHITE RIVER (SEE DRY CREEK) WHITNEY IRRIGATION DISTRICT, CRAWFORD	BALDWIN RESERVOIR	SUPP. S.	A-2608	26	32	52 DAWES	08/11/1936	A 2609	
WHITE RIVER VILLAGE OF WHITNEY, WHITNEY	WHITNEY WATER SUPPLY	DOMESTIC	2.00	1	32	51 DAWES	08/28/1936	A 2627	
JOE J. SCHOMMER, CHADRON	PUMP	IRRIG.	1.31	26	4	49 DAWES	11/24/1939	A 3030	
VERIL C. LOGAN, CHADRON	PUMP	IRRIG.	.64	30	33	49 DAWES	12/ 7/1939	A 3038	
JOHN SCHUMMACHER, CHADRON	CISTERN-DOMESTIC	STORAGE	16	AF	19 33	49 DAWES	04/ 2/1940	A 3129	
H. C. JONES, CHADRON	PUMP	IRRIG.	.51	5	34	57 DAWES	01/10/1947	A 4021	
DONALD GORR, CHADRON	GORR PUMP	IRRIG.	3.39	27	34	49 DAWES	01/11/1949	A 4420	
JOHN SCHUMMACHER, CHADRON	PUMP	IRRIG.	2.14	19	33	49 DAWES	07/ 7/1950	A 4720	
ANTON P. ROOS, CRAWFORD	PUMP	IRRIG.	.59	26	32	52 DAWES	08/21/1950	A 4740	
KENNETH AUDISS, FAIRBURN, SOUTH DAKOTA	PUMPS	IRRIG.	3.16	9	34	48 DAWES	02/23/1951	A 4805	

REPORT OF THE





WATER RIGHTS DATA  
CLAIMS AND APPLICATIONS BY STRFAMS IN DIVISION NO. 2E

300

SOURCE APPROPRIATOR AND ADDRESS	CARRIER	USE TO WHICH APPLIED	PROVI. GRANT CFS	LOCATION		DATE OF PRIORITY	DOCKET/ APPLI. NUMBER	FOOT NOTE
				S	T R COUNTY			
ANDERSON RESERVOIR A-4502 WASSERBURGER BROS., INC., HARRISON	ANDERSON CANAL 1-2	STOR-ONLY		2	34 56 SIOUX	08/19/1949	A 4861	
ANDREWS RESERVOIR A-2530 WILLIAM SCHAEFER, HARRISON	ANDREWS CANAL	STOR-ONLY		5	32 55 SIOUX	03/26/1935	A 2558	
WILLIAM SCHAEFER, HARRISON	ANDREWS CANAL	STOR-ONLY		5	32 55 SIOUX	03/26/1935	A 4464	
WILLIAM SCHAEFER, HARRISON	PUMP	STOR-ONLY		5	32 55 SIOUX	03/26/1935	A 9815	
ANTELOPE CREEK PHYLLIS JEANE DOUT RANCH & CATTLE, INC., HARRISON	JORDAN RESERVOIR	STORAGE	776 AF	9	34 55 SIOUX	08/23/1940	A 3239	
ANTELOPE CREEK RAVINE, TRIB. TO MARY JORDAN, ET AL., HARRISON	LOWER JORDAN RESERVOIR	STORAGE	137 AF	16	34 55 SIOUX	02/28/1941	A 3405	
WASSERBURGER BROS., INC., HARRISON	ANDERSON RESERVOIR	STORAGE	65 AF	2	34 56 SIOUX	08/19/1949	A 4502	
ANTELOPE CREEK, NORTH THIRZA HOPPER, HARRISON	STORY CANAL	IRRIG.	2.00	8	34 56 SIOUX	11/11/1895	A 168	
HOPPER AND LOCKER, HARRISON	STORY CANAL	IRRIG.	6.43	9	34 56 SIOUX	03/26/1918	A 1509	
ANTELOPE CREEK, SOUTH SCHNURR AND SCHNURR, HARRISON	TURNER CANAL	IRRIG.	1.14	26	34 57 SIOUX	10/31/1894	D 537	
SEAMAN AND SEAMAN, HARRISON	ELLIS CANAL	IRRIG.	.29	9	33 57 SIOUX	05/17/1896	A 338	
SCHNURR AND SCHNURR, HARRISON	TURNER RESERVOIR	STORAGE	250 AF	26	34 57 SIOUX	07/03/1922	A 1675	
JOE FALKENBURG, HARRISON	FALKENBURG DIVERSIONS NO. 1, 2 & 3	IRRIG.		15	34 56 SIOUX	02/18/1977	A 14743 *	
ANTELOPE CREEK, SOUTH, TRIB. TO LLOYD J. STORY, HARRISON	STORY CANAL NO. 3	IRRIG.	3.74	19	34 56 SIOUX	02/27/1963	A 10151	
ANTELOPE CREEK, SOUTH, RAVINE, TRIB. TO SCHNURR AND SCHNURR, HARRISON	SCHNURR RESERVOIR NO. 2	STORAGE	122.5 AF	23	34 57 SIOUX	10/10/1944	A 3775	
LED DUNLAP, HARRISON	DUNLAP RESERVOIR NO. 1	STORAGE	16 AF	15	34 56 SIOUX	09/ 8/1951	A 4907	
LED DUNLAP, HARRISON	DUNLAP RESERVOIR NO. 2	STORAGE	20 AF	15	34 56 SIOUX	07/ 8/1954	A 6415	
BODARC SPRINGS CLEVE G. ZIMMERMAN, HARRISON	ZIMMERMAN RESERVOIR	STORAGE	26 AF	27	33 55 SIOUX	11/ 9/1950	A 4765	
BADLAND RESERVOIR PHYLLIS JEANE DOUT RANCH & CATTLE, INC., HARRISON	BADLAND CANAL	SUPP. I. & STOR-ONLY	A-5986	7	33 56 SIOUX	07/29/1952	A 8704	
BOGGY CREEK THOS. HOLLY, CRAWFORD	HOLLY CANAL	IRRIG.	.11	30	33 54 SIOUX	12/31/1888	D 956	
J. W. SMITH, HARRISON	SMITH CANAL	IRRIG.	.29	31	33 54 SIOUX	05/ 1/1892	D 526	
WICKERSHAM & WICKERSHAM, HARRISON	WICKERSHAM CANAL	IRRIG.	3.00	31	33 54 SIOUX	02/28/1903	A 701	
DOROTHY J. WICKERSHAM, HARRISON	WICKERSHAM RESERVOIR	STORAGE	250 AF	31	33 54 SIOUX	12/24/1930	A 2182	
WICKERSHAM & WICKERSHAM, HARRISON	WICKERSHAM CANAL	IRRIG.	.96	31	33 54 SIOUX	05/15/1931	A 2204	

REPORT OF THE

BOGGY CREEK GEORGE W. WICKERSHAM, HARRISON	WICKERSHAM RES. NO. 2	STORAGE	42 AF 31 33	54 SIOUX	11/ 7/1951	A	4918
BOGGY CREEK, MIDDLE J. F. BANNON, HARRISON	BANNON CANAL	IRRIG.	.06 7 32	54 SIOUX	07/ 1/1886	D	560
WM. MARTEN, HARRISON	MARTEN CANAL	IRRIG.	.36 18 32	54 SIOUX	05/19/1896	A	342
BOGGY CREEK, WEST ANDREW P. SERRES, HARRISON	HILL CANAL	S. AND I. STORAGE	.86 11 32	55 SIOUX	01/20/1908	A	886
PATRICIA HOLMGREN, ET AL., CRAWFORD	EBERSPECHER RESERVOIR		66 AF 2 32	55 SIOUX	04/11/1950	A	4639
CALADONIA RESERVOIR A-1680 MRS. EVELYN JORDAN, ET AL., HARRISON	CALADONIA CANAL	STOR-ONLY	13 33	57 SIOUX	07/20/1922	A	1681
CALADONIA RESERVOIR A-1680, A-4696 MRS. EVELYN JORDAN, ET AL., HARRISON	CALADONIA CANAL	SUPP. I. & STOR-ONLY	D-543 13 33	57 SIOUX	07/20/1922	A	1683
CANYONS JAMES KONRATH, HARRISON	KONRATH CANAL	IRRIG.	1.43 17 34	54 SIOUX	12/28/1905	A	808
CEDAR CREEK SHALIMAR RANCH, INC., HARRISON	SCHILT CEDAR CREEK CANAL	IRRIG.	.57 35 33	56 SIOUX	05/15/1885	D	507
OLA MAE GROTE, HARRISON	VALDEZ CANAL	IRRIG.	.50 10 32	56 SIOUX	04/ 5/1886	D	976
OLA MAE GROTE, HARRISON	GROTE RESERVOIR	STORAGE	19 AF 3 32	56 SIOUX	06/ 4/1940	A	3172
SHALIMAR RANCH, INC., HARRISON	LITTLE RED RESERVOIR	STORAGE	48 AF 26 33	56 SIOUX	11/25/1959	A	9775
CHERRY CREEK M. RUFFING, HARRISON	CHERRY CREEK CANAL	IRRIG.	.03 29 33	54 SIOUX	05/ 1/1893	D	549
HARRY SERRES, HARRISON	MERLO RESERVOIR	STORAGE	15 AF 29 33	54 SIOUX	05/21/1946	A	3909
COFFEE RESERVOIR A-4891 REX T. COFFEE, CHADRON	LICKETT CANAL	SUPP. I. & STOR-ONLY	A-549 27 33	54 SIOUX	07/17/1951	A	4937
CRYSTAL LAKE RESERVOIR A-1954 FLOYD L. HALL, HARRISON	CRYSTAL LAKE CANAL	STOR-ONLY	6 32	55 SIOUX	08/22/1927	A	2286
CRYSTAL LAKE RESERVOIR A-1954, A-5705 FLOYD L. HALL, HARRISON	CRYSTAL LAKE CANAL NO. 2	STOR-ONLY	6 32	55 SIOUX	08/26/1955	A	8035
DOUT RESERVOIR 1 A-1999 PHYLLIS JEANE DOUT RANCH & CATTLE, INC., HARRISON	DOUT CANAL NO. 1	STOR-ONLY	7 33	56 SIOUX	04/02/1928	A	2000
DOUT RESERVOIR 2 A-2001 PHYLLIS JEANE DOUT RANCH & CATTLE, INC., HARRISON	DOUT CANAL NO. 2	STOR-ONLY	7 33	56 SIOUX	04/02/1928	A	2002
DRY GULCH L. M. CHILD, HARRISON	CHILD CANAL	IRRIG.	.57 28 34	56 SIOUX	08/14/1914	A	1376
DUNLAP RESERVOIR 1 A-4907 JOE FALKENBURG, HARRISON	DUNLAP CANAL	STOR-ONLY	15 34	56 SIOUX	09/08/1951	A	7861
DUNLAP RESERVOIR 2 A-6415 JOE FALKENBURG, HARRISON	DUNLAP CANAL	STOR-ONLY	15 34	56 SIOUX	07/08/1955	A	7861
EBERSPECHER RESERVOIR A-3853 MRS. FLORENCE EBERSPECHER, HARRISON	EBERSPECHER CANAL	STOR-ONLY	28 33	54 SIOUX	09/10/1945	A	3896
EBERSPECHER RESERVOIR A-4639 PATRICIA HOLMGREN, ET AL., CRAWFORD	EBERSPECHER CANAL	STOR-ONLY	2 32	55 SIOUX	04/11/1950	A	4903

WATER RIGHTS DATA  
CLAIMS AND APPLICATIONS BY STREAMS IN DIVISION NO. 2E

302

SOURCE APPROPRIATOR AND ADDRESS	CARRIER	USE TO WHICH APPLIED	PROVI. GRANT CFS	LOCATION		DATE OF PRIORITY	DOCKET/ APPLI. NUMBER	FOOT NOTE
				S	T R COUNTY			
GEIKE CREEK								
HERBERT GEIKE, HARRISON	GEIKE CANAL	IRRIG.	.43 19 33	56	SIoux	11/ 4/1927	A 1967	
HERBERT GEIKE, HARRISON	GEIKE RESERVOIR	STORAGE	5 AF 19 33	56	SIoux	10/ 3/1950	A 4752	
GEISER RESERVOIR A-3279								
JOHN W. GEISER, ARDMORE, SOUTH DAKOTA	GEISER CANAL	STOR-ONLY		34 35	54 SIoux	10/ 4/1940	A 3439	
GROTE RESERVOIR A-3172								
OLA MAE GROTE, HARRISON	GROTE CANAL	STOR-ONLY		3 32	56 SIoux	06/ 4/1940	A 3450	
OLA MAE GROTE, HARRISON	GROTE CANAL	SUPP. I.	D-976	3 32	56 SIoux	06/ 4/1940	A 3451	
HAAS RESERVOIR A-3779								
CHARLIE HAAS, ET AL., HARRISON	HAAS CANAL	STOR-ONLY		6 32	54 SIoux	10/20/1944	A 3851	
HAT CREEK								
MRS. CHARLES L. THAYER, HARRISON	WEST HAT CREEK CANAL	IRRIG.	.43 16 32	55	SIoux	06/ 1/1880	D 553A	
COFFEE, INC., HARRISON	COFFEE CANAL	IRRIG.	4.29 26 33	55	SIoux	09/ 1/1881	D 512	
MRS. CHARLES L. THAYER, HARRISON	WEST HAT CREEK CANAL	IRRIG.	.57 16 32	55	SIoux	05/31/1886	D 553B	
COFFEE, INC., HARRISON	MILLER CANAL	IRRIG.	.37 23 33	55	SIoux	05/19/1896	A 341	
E. B. LYON, HARRISON	ANTRIM CANAL	IRRIG.	.57 3 32	55	SIoux	12/24/1900	A 594	
E. B. LYON, HARRISON	ANTRIM CANAL	IRRIG.	.57 3 32	55	SIoux	08/20/1906	A 834	
COFFEE, INC., HARRISON	COFFEE FLOOD CANAL	IRRIG.	6.00 14 33	55	SIoux	10/22/1912	A 1236	
WASSERBURGER BROS., INC., HARRISON	PUMP	IRRIG.	.66 24 34	55	SIoux	10/11/1940	A 3291	
MRS. BARBARA SEMROSKA, CHADRON	SEMROSKA CANAL	IRRIG.	.43 5 34	54	SIoux	07/ 2/1946	A 3922	
COFFEE, INC., HARRISON	PUMP	IRRIG.	3.96 26 34	55	SIoux	11/28/1952	A 5089	
HAT CREEK TRIB. TO								
COFFEE, INC., HARRISON	BILL COFFEE CANAL	IRRIG.	1.59 34 34	55	SIoux	08/20/1958	A 9640	
HAT CREEK RAVINE, TRIB. TO								
JACOB WASSERBURGER, CRAWFORD	WASSERBURGER RESERVOIR	STORAGE	45 AF 29 34	54	SIoux	05/ 6/1940	A 3149	
FRANK ZERBE, HARRISON	ZERBE RESERVOIR	STORAGE	22 AF 4 32	55	SIoux	07/ 6/1940	A 3196	
JOHN W. GEISER, ARDMORE, SOUTH DAKOTA	GEISER RESERVOIR	STORAGE	28 AF 34 35	54	SIoux	10/ 4/1940	A 3279	
EMIL W. VYZOUREK, ARDMORE, SOUTH DAKOTA	VYZOUREK RESERVOIR NO. 2	STORAGE	7 AF 28 35	54	SIoux	10/ 7/1940	A 3281	
EMIL W. VYZOUREK, ARDMORE, SOUTH DAKOTA	VYZOUREK RESERVOIR NO. 3	STORAGE	4 AF 27 35	54	SIoux	12/ 6/1940	A 3343	
E. J. SERRES, HARRISON	SERRES RESERVOIR NO. 1	STORAGE	27 AF 30 33	54	SIoux	06/18/1945	A 3843	
E. J. SERRES, HARRISON	SERRES RESERVOIR NO. 2	STORAGE	54 AF 29 33	54	SIoux	06/18/1945	A 3844	
M. C. WALLACE, HARRISON	WALLACE RESERVOIR	STORAGE	109 AF 19 35	56	SIoux	08/18/1949	A 4501	
GEO. E. VON BERG, LEMARS, IOWA	VON BERG RESERVOIR	STORAGE	12 AF 9 32	55	SIoux	11/12/1949	A 4530	
MRS. BARBARA SEMROSKA, CHADRON	SEMROSKA RESERVOIR	STORAGE	44 AF 6 34	54	SIoux	04/21/1950	A 4647	
COFFEE, INC., HARRISON	BILL COFFEE RES. NO. 1	STORAGE	63 AF 34 34	55	SIoux	08/20/1958	A 9639	
HENRY RESERVOIR NO. 1 A-4680								
J. L. HENRY, CRAWFORD	HENRY CANAL NO. 1	STOR-ONLY		19 35	55 SIoux	05/17/1950	A 4830	
HENRY RESERVOIR NO. 2 A-4679								
J. L. HENRY, CRAWFORD	HENRY CANAL NO. 2	STOR-ONLY		30 35	55 SIoux	05/17/1950	A 4829	

REPORT OF THE

HORSE CREEK									
CHARLIE HAAS, ET AL., HARRISON	HAAS RESERVOIR	STORAGE	28 AF	5 32	54 SIOUX	10/30/1944	A	3779	
HORSEHEAD CREEK, RAVINE, TRIB. TO									
LAWRENCE A. SNOOK, WAYSIDE	SNOOK RESERVOIR	STORAGE	32 AF	20 35	52 DAMES	09/18/1950	A	4747	
INDIAN CREEK									
AUGUST MEIER, ARDMORE, SOUTH DAKOTA	MEIER CANAL	IRRIG.	.69	24 35	55 SIOUX	11/14/1946	A	4004	
HENRY I. MADER ESTATE, EDMONT, S. D.	MADER RESERVOIR NO. 1	SUPP. S.	A-3983	23 35	55 SIOUX	09/26/1953	A	5607	
HENRY I. MADER ESTATE, EDMONT, S. D.	MADER RESERVOIR NO. 2	SUPP. S.	A-4578	23 35	56 SIOUX	09/26/1953	A	5608	
HENRY I. MADER ESTATE, EDMONT, S. D.	INDIAN CREEK CANAL	IRRIG.	.51	23 35	56 SIOUX	09/26/1953	A	5609	
J. L. HENRY, CRAWFORD	HENRY RESERVOIR NO. 1	SUPP. S.	A-4680	23 35	56 SIOUX	09/26/1953	A	5610	
J. L. HENRY, CRAWFORD	INDIAN CREEK CANAL	SUPP. I.	A-4829	23 35	56 SIOUX	09/26/1953	A	5611	
J. L. HENRY, CRAWFORD	MADER-HENRY CANAL	IRRIG.	2.88	23 35	56 SIOUX	09/26/1953	A	5612	
J. L. HENRY, CRAWFORD	MADER-HENRY CANAL	SUPP. I.	A-4830	23 35	56 SIOUX	04/ 1/1954	A	6159	
HENRY I. MADER ESTATE, EDMONT, S. D.	MADER RESERVOIR NO. 2	SUPP. S.	A-4578	28 35	55 SIOUX	08/10/1956	A	8739	
JOHN GEISER, CRAWFORD	GEISER CANAL NO. 2	IRRIG.	.44	22 35	57 SIOUX	12/ 7/1959	A	9779	
JEROME E. MADER, EDMONT, SOUTH DAKOTA	JEROME MADER CANALS 1-2	IRRIG.	1.87	21 35	55 SIOUX	02/18/1960	A	9797	
INDIAN CREEK TRIB. TO									
TROTTER AND TROTTER, PROVO, SOUTH DAKOTA	TROTTER CANAL NO. 1	IRRIG.	.59	19 35	54 SIOUX	12/09/1965	A	10729	
INDIAN CREEK, RAVINE, TRIB. TO									
MERRITT C. WALLACE ESTATE, HARRISON	WALLACE RESERVOIR	STORAGE	39 AF	29 35	56 SIOUX	09/16/1956	A	3962	
HENRY I. MADER ESTATE, EDMONT, S. D.	MADER RESERVOIR NO. 1	STORAGE	148 AF	21 35	55 SIOUX	10/15/1946	A	3983	
HENRY I. MADER ESTATE, EDMONT, S. D.	MADER RESERVOIR NO. 3	STORAGE	24 AF	26 35	55 SIOUX	10/21/1949	A	4527	
HENRY I. MADER ESTATE, EDMONT, S. D.	MADER RESERVOIR NO. 2	STORAGE	84 AF	28 35	55 SIOUX	01/25/1950	A	4578	
J. L. HENRY, CRAWFORD	HENRY RESERVOIR NO. 2	STORAGE	46 AF	30 35	55 SIOUX	05/17/1950	A	4679	
J. L. HENRY, CRAWFORD	HENRY RESERVOIR NO. 1	STORAGE	48 AF	19 35	55 SIOUX	05/17/1950	A	4680	
H. F. WIEDENFELD, ARDMORE, SOUTH DAKOTA	WIEDENFELD RES. NO. 1	STORAGE	92 AF	25 35	55 SIOUX	01/ 2/1952	A	4925	
MERLIN H. MADER, ARDMORE, SOUTH DAKOTA	MERLIN MADER RES. NO. 1	STORAGE	115 AF	27 35	55 SIOUX	07/20/1960	A	9843	
J. L. HENRY, CRAWFORD	HENRY RESERVOIR NO. 1	STORAGE	115.1 AF	19 35	55 SIOUX	02/25/1975	A	13442	
J. L. HENRY, CRAWFORD	HENRY RESERVOIR NO. 1	SUPP. S.	A-4680	19 35	55 SIOUX	02/25/1975	A	13442	
JIM CREEK									
PHYLLIS JEANE DOUT RANCH & CATTLE, INC., HARRISON	DOUT BROTHERS CANAL	IRRIG.	.86	7 33	56 SIOUX	05/15/1889	D	981	
MRS. EVELYN JORDAN, ET AL., HARRISON	WOODRUFF SOUTH CANAL	IRRIG.	.36	14 33	57 SIOUX	05/ 1/1890	D	536	
JOHN A. SNYDER, HARRISON	JIM CREEK CANAL	IRRIG.	.43	8 33	56 SIOUX	12/15/1890	D	502	
MRS. EVELYN JORDAN, ET AL., HARRISON	SLATTERY CANAL	IRRIG.	.29	13 33	57 SIOUX	05/31/1891	D	543	
MRS. EVELYN JORDAN, ET AL., HARRISON	CALADONTIA RESERVOIR	STORAGE	42 AF	13 33	57 SIOUX	07/20/1922	A	1680	
MRS. EVELYN JORDAN, ET AL., HARRISON	HIGH LINE CANAL	IRRIG.	.34	13 33	57 SIOUX	07/20/1922	A	1682	
JIM CREEK AND NORTH JIM CREEK									
CLARENCE DOUT, HARRISON	DOUT RESERVOIR NO. 1	STORAGE	145 AF	7 33	56 SIOUX	04/02/1928	A	1999	
JIM CREEK									
PHYLLIS JEANE DOUT RANCH & CATTLE, INC., HARRISON	DOUT RESERVOIR NO. 2	STORAGE	16 AF	7 33	56 SIOUX	04/ 2/1928	A	2001	
WASSERBURGER AND WASSERBURGER, ARDMORE, SOUTH DAKOTA									
D'CONNELL CANAL	IRRIG.	.35	17 33	55 SIOUX	06/20/1932	A	2274		
MRS. EVELYN JORDAN, ET AL., HARRISON									
CALADONTIA RESERVOIR	STORAGE	13 AF	13 33	57 SIOUX	06/12/1950	A	4696		
PHYLLIS JEANE DOUT RANCH & CATTLE, INC., HARRISON									
DOUT CANAL NO. 1	IRRIG.	.90	7 33	56 SIOUX	02/24/1954	A	5985		

WATER RIGHTS DATA  
CLAIMS AND APPLICATIONS BY STREAMS IN DIVISION NO. 2E

SOURCE APPROPRIATOR AND ADDRESS	CARRIER	USE TO WHICH APPLIED	PROVI. GRANT CFS	LOCATION			DATE OF PRIORITY	DOCKET/ APPLI. NUMBER	FOOT NOTE
				S	T	R COUNTY			
<b>JIM CREEK</b>									
PHYLLIS JEANE DOUT RANCH & CATTLE, INC., HARRISON	DOUT CANAL NO. 1	SUPP. I.	A-2000	7	33	56	SIoux	02/24/1954	A 5985
PHYLLIS JEANE DOUT RANCH & CATTLE, INC., HARRISON	DOUT CANAL NO. 2	IRRIG.	.30	7	33	56	SIoux	02/24/1954	A 5986
PHYLLIS JEANE DOUT RANCH & CATTLE, INC., HARRISON	DOUT CANAL NO. 2	SUPP. I.	A-2002	7	33	56	SIoux	02/24/1954	A 5986
PHYLLIS JEANE DOUT RANCH & CATTLE, INC., HARRISON	CLARENCE CANAL NO. 1	IRRIG.	.62	12	33	56	SIoux	07/30/1956	A 8702
PHYLLIS JEANE DOUT RANCH & CATTLE, INC., HARRISON	CLARENCE CANAL NO. 2	IRRIG.	.20	12	33	56	SIoux	07/30/1956	A 8703
PHYLLIS JEANE DOUT RANCH & CATTLE, INC., HARRISON	DOUT-JIM CREEK CANAL	IRRIG.	.41	11	33	56	SIoux	04/26/1957	A 9471
<b>JIM CREEK RAVINE, TRIB TO</b>									
JOHN A. SNYDER, HARRISON	SNYDER RESERVOIR	STORAGE	45 AF	17	33	56	SIoux	12/23/1940	A 3358
PHYLLIS JEANE DOUT RANCH & CATTLE, INC., HARRISON	BADLAND RESERVOIR	STORAGE	33 AF	7	33	56	SIoux	07/23/1952	A 4995
EBERSPECHER AND EBERSPECHER, HARRISON	EBERSPECHER RES. NO. 1	STORAGE	110 AF	10	33	54	SIoux	08/13/1958	A 9637
<b>JIM CREEK, EAST</b>									
J. WASSERBURGER, HARRISON	WASSERBURGER CANAL	IRRIG.	2.29	29	34	54	SIoux	10/13/1900	A 581
CHARLES STAUDENMAIER, HARRISON	JIM CREEK CANAL	IRRIG.	.27	15	33	54	SIoux	05/17/1945	A 3834
CHARLES STAUDENMAIER, HARRISON	STAUDENMAIER CANAL	IRRIG.	.56	23	33	54	SIoux	07/26/1945	A 3848
CHARLES STAUDENMAIER, HARRISON	STAUDENMAIER RESERVOIR	STORAGE	44 AF	15	33	54	SIoux	10/ 7/1949	A 4520
GEORGE WASSERBURGER, HARRISON	PUMP	IRRIG.	.38	19	34	54	SIoux	10/ 5/1966	A 10961
<b>JIM CREEK, EAST, TRIB. TO</b>									
REX T. COFFEE, CHADRON	HOMESTEAD CANAL	IRRIG.	.22	22	33	54	SIoux	05/31/1890	D 984
H. C. HUNTER, ORELLA	HUNTER CANAL	IRRIG.	.03	26	33	54	SIoux	05/12/1898	A 451
<b>JIM CREEK, EAST, RAVINE, TRIB. TO</b>									
MRS. FLORENCE EBERSPECHER, HARRISON	EBERSPECHER RESERVOIR	STORAGE	16 AF	28	33	54	SIoux	09/10/1945	A 3853
<b>JORDAN, A. RESERVOIR A-3239</b>									
MARY JORDAN, ET AL., HARRISON	JORDAN CANAL	STOR-ONLY		9	34	55	SIoux	08/23/1940	A 3446
MARY JORDAN, ET AL., HARRISON	JORDAN CANAL NO. 1	STOR-ONLY		16	34	55	SIoux	08/23/1940	A 5212
<b>JORDAN, A. LOWER RESERVOIR A-3405</b>									
ALLEN JORDAN, HARRISON	LOWER JORDAN CANAL	STOR-ONLY		16	34	55	SIoux	02/28/1941	A 3446
ALLEN JORDAN, HARRISON	ALLEN JORDAN PUMP	STOR-ONLY		16	34	55	SIoux	02/28/1941	A 5212
<b>JORDAN, C. RESERVOIR A-1399</b>									
CLARENCE H. DOUT, HARRISON	CORNELIUS JORDAN CANAL	SUPP. I.	A-841	13	33	56	SIoux	11/12/1906	A 841
DORIS MAE DOUT RANCH & CATTLE, INC., HARRISON	CORNELIUS JORDAN CANAL	SUPP. I.	A-841	13	33	56	SIoux	01/14/1915	A 1469

JORDAN, C. RESERVOIR A-1399 DORIS MAE DOUT RANCH & CATTLE, INC., HARRISON	KITE (NEIL) CANAL	SUPP. I.	A-1375	13	33	56	SIOUX	01/14/1915	A	1470	
JORDAN, D. RESERVOIR A-2071 JORDAN AND QUINTARD, ET AL., HARRISON	DAN JORDAN CANAL	STOR-ONLY		32	33	56	SIOUX	02/20/1929	A	2072	
JORDAN DRAW JORDAN AND QUINTARD, ET AL., HARRISON	DAN JORDAN RESERVOIR	STORAGE	200	AF	32	33	55	SIOUX	02/20/1929	A	2071
LICKETT CREEK REX T. COFFEE, CHADRON	LICKETT CANAL	IRRIG.		27	33	54	SIOUX	07/12/1899	D	1005 *	
REX T. COFFEE, CHADRON	LICKETT CANAL	IRRIG.	.42	27	33	54	SIOUX	03/21/1900	A	549	
REX T. COFFEE, CHADRON	COFFEE RESERVOIR NO. 1	STORAGE	22	AF	27	33	54	SIOUX	07/17/1951	A	4891
LITTLE RED CREEK MARY ELLEN GRIM, HARRISON	ZERBST CANAL	IRRIG.	.90	34	33	56	SIOUX	04/ 3/1928	A	2003	
SHALIMAR RANCH, INC., HARRISON	LITTLE RED RESERVOIR	STORAGE	48	AF	26	33	56	SIOUX	10/ 6/1959	A	9768
LONG BRANCH S. C. TURNBULL, ARDMORE, SOUTH DAKOTA	O'CONNELL CANAL	IRRIG.	.20	22	35	54	SIOUX	11/10/1900	A	587	
L. J. EBERT, ARDMORE, SOUTH DAKOTA	EBERT CANAL	IRRIG.	.14	19	35	53	SIOUX	08/22/1901	A	635	
MADER RESERVOIR NO. 1 A-3983 HENRY I. MADER ESTATE, EDMONT, S. D.	MADER CANAL	STOR-ONLY		21	35	55	SIOUX	10/15/1946	A	4236	
MADER RESERVOIR NO. 3 A-4527 HENRY I. MADER ESTATE, EDMONT, S. D.	MADER CANALS 4 AND 5	STOR-ONLY		26	35	55	SIOUX	10/21/1949	A	4730	
MADER RESERVOIR NO. 2 A-4578, A-5608 HENRY I. MADER ESTATE, EDMONT, S. D.	MADER CANALS 2 AND 6	SUPP. I.	A-4236	28	35	55	SIOUX	01/25/1950	A	6982	
MADER RESERVOIRS 1-2 A 3983, A-4578, A-5608 HENRY I. MADER ESTATE, EDMONT, S. D.	MADER CANALS 2,5,6,7	SUPP. I. & STOR-ONLY	A-4730	21	35	55	SIOUX	01/25/1950	A	8738	
MERLO RESERVOIR A-3909 HARRY J. SERRAS, HARRISON	MERLO CANAL NO. 1	STOR-ONLY		29	33	54	SIOUX	05/21/1946	A	4087	
MONROE CREEK SHALIMAR RANCH, INC., HARRISON	BIG MONROE CANAL	IRRIG.	1.43	33	33	56	SIOUX	05/ 1/1888	D	506	
SHALIMAR RANCH, INC., HARRISON	SCHLIT-MONROE CANAL	IRRIG.	.50	27	33	56	SIOUX	07/ 2/1888	D	509	
WM. NOREISCH, HARRISON	NOREISCH CANAL	IRRIG.	.04	33	33	56	SIOUX	07/19/1895	A	83	
DORIS MAE DOUT RANCH & CATTLE, INC., HARRISON	CORNELIUS JORDAN CANAL	IRRIG.	2.30	13	33	56	SIOUX	11/12/1906	A	841	
CLARENCE H. DOUT, HARRISON	CORNELIUS JORDAN CANAL	STORAGE	271	AF	13	33	56	SIOUX	11/12/1906	A	841
DORIS MAE DOUT RANCH & CATTLE, INC., HARRISON	KITE CANAL	IRRIG.	2.00	13	33	56	SIOUX	07/30/1914	A	1375	
DORIS MAE DOUT RANCH & CATTLE, INC., HARRISON	CORNELIUS JORDAN CANAL	STORAGE	400	AF	13	33	56	SIOUX	01/14/1915	A	1399
WASSERBURGER BROS., INC., HARRISON	RICHARD JORDAN CANAL	IRRIG.	1.67	22	33	56	SIOUX	09/19/1928	A	2032	
SHALIMAR RANCH, INC., HARRISON	KEEL CANAL	IRRIG.	.02	5	32	56	SIOUX	08/20/1931	A	2228	
FRED W. HEBNER, ET AL., HARRISON	MONROE RESERVOIR	STORAGE	3	AF	8	32	56	SIOUX	01/16/1933	A	2297
SHALIMAR RANCH, INC., HARRISON	BIG MONROE CANAL	IRRIG.	2.10	33	33	56	SIOUX	04/16/1934	A	2372	
DORIS MAE DOUT RANCH & CATTLE, INC., HARRISON	BRUCE CANAL NO. 1	IRRIG.	.41	13	33	56	SIOUX	07/ 5/1951	A	4880	
DORIS MAE DOUT RANCH & CATTLE, INC., HARRISON	BRUCE CANAL NO. 2	IRRIG.	.21	13	33	56	SIOUX	07/ 5/1951	A	4881	

WATER RIGHTS DATA  
CLAIMS AND APPLICATIONS BY STREAMS IN DIVISION NO. 2E

306

SOURCE APPROPRIATOR AND ADDRESS	CARRIER	USE TO WHICH APPLIED	PROVI. GRANT CFS	LOCATION			DATE OF PRIORITY	DOCKET/ APPLI. NUMBER	FOOT NOTE
				S	T	R COUNTY			
MONROE CREEK, TRIB. TO NEBRASKA GAME AND PARKS COMMISSION, LINCOLN	LAKE ELLIS	STORAGE	6.08 AF	5	32	56 SIOUX	06/12/1963	A 10201	
MONROE CREEK RAVINE, TRIB. TO SHALIMAR RANCH, INC., HARRISON WASSERBURGER BROS., INC., HARRISON	PARSONS RESERVOIR WASSERBURGER RES. NO. 1	STORAGE STORAGE	8 AF 43 AF	27 22	33 33	56 SIOUX 56 SIOUX	05/21/1946 05/ 9/1955	A 3908 A 7451	
PLUNKETT RESERVOIR A-2031 SHALIMAR RANCH, INC., HARRISON	PLUNKETT CANAL	STOR-ONLY			25 33	56 SIOUX	09/18/1928	A 2070	
PRAIRIE DOG (OR LITTLE RED) CREEK SHALIMAR RANCH, INC., HARRISON	SCHLIT-PRAIRIE DOG CANAL	IRRIG.	1.14	35	33	56 SIOUX	05/31/1886	D 508	
SHALIMAR RANCH, INC., HARRISON	ZERBST CANAL	IRRIG.	.14	25	33	56 SIOUX	05/ 1/1893	D 551	
SHALIMAR RANCH, INC., HARRISON	PLUNKETT RESERVOIR	STORAGE	110 AF	25	33	56 SIOUX	09/18/1928	A 2031	
SHALIMAR RANCH, INC., HARRISON	PLUNKETT CANAL	IRRIG.	1.34	25	33	56 SIOUX	06/24/1944	A 3737	
SHALIMAR RANCH, INC., HARRISON	PLUNKETT CANAL	IRRIG.	.36	25	33	56 SIOUX	06/14/1945	A 3842	
SHALIMAR RANCH, INC., HARRISON	LITTLE RED RESERVOIR	STORAGE	48 AF	26	33	56 SIOUX	10/ 6/1959	A 9768	
SHALIMAR RANCH, INC., HARRISON	LITTLE RED RESERVOIR	STORAGE	149 AF	26	33	56 SIOUX	11/25/1959	A 9774	
RABEN RESERVOIR NO. 1 A-3553 ELLEN M. RABEN, CRAWFORD	RABEN CANAL	STOR-ONLY			22 34	54 SIOUX	02/19/1942	A 4586	
RABEN RESERVOIR NO. 2 A-4569 ELLEN M. RABEN, CRAWFORD	RABEN CANAL NO. 2	SUPP. I. & STOR-ONLY	A-4586	23	34	54 SIOUX	01/13/1950	A 4868	
SCHAEFER RESERVOIRS 1-2 A-2306 WINDAC CORPORATION, HARRISON	LEDNARD CANALS 1 AND 2	STOR-ONLY			5 32	55 SIOUX	02/27/1933	A 3557	
SCHNURR RESERVOIR 2 A-3775 SCHNURR AND SCHNURR, HARRISON	SCHNURR CANAL NO. 2	STOR-ONLY			13 34	57 SIOUX	10/10/1944	A 3871	
SEMROSKA RESERVOIR A-4647 MRS. BARBARA SEMROSKA, CHADRON	SEMROSKA CANAL NO. 1	STOR-ONLY			6 34	54 SIOUX	04/21/1950	A 4768	
SERRES RESERVOIR NO. 1 A-3843 E. J. SERRES, HARRISON	SERRES CANAL NO. 1	STOR-ONLY			30 33	54 SIOUX	06/18/1945	A 3969	
SERRES RESERVOIR NO. 2 A-3844 E. J. SERRES, HARRISON	SERRES CANAL NO. 2	STOR-ONLY			29 33	54 SIOUX	06/18/1945	A 3970	
SHEPHERD RESERVOIR A-2189 EVELYN M. ROBERTSON, VAN TASSELL, WYO.	SHEPHERD RESERVOIR CANAL	SUPP. I.	A-1965	36	34	57 SIOUX	01/29/1931	A 3795	
SNYDER RESERVOIR A-3358 JOHN A. SNYDER, HARRISON	SNYDER CANAL	STOR-ONLY			17 33	56 SIOUX	12/23/1940	A 3445	
SOW BELLY CREEK WINDAC CORPORATION, HARRISON	OLD SOW BELLY CANAL	IRRIG.	3.00	7	32	55 SIOUX	06/ 1/1887	D 533	
LOREN F. ZERBE, HARRISON	MONTGOMERY CANAL	IRRIG.	1.00	21	33	55 SIOUX	12/ 1/1890	D 559	

REPORT OF THE

SOW BELLY CREEK												
GERTRUDE QUINTARD, ET AL., HARRISON	JORDAN CANAL	IRRIG.	.43	21	33	55	SIoux	06/ 1/1895	D	556		
GERTRUDE QUINTARD, ET AL., HARRISON	JORDAN CANAL	IRRIG.	.50	21	33	55	SIoux	05/11/1896	A	424		
F. NUTTO, HARRISON	NUTTO CANAL	IRRIG.	.43	24	32	56	SIoux	09/ 4/1897	A	404		
EMERY ZIMMERMAN, HARRISON	ZIMMERMAN CANAL	IRRIG.	.71	34	33	55	SIoux	01/11/1900	A	532		
GERTRUDE QUINTARD, ET AL., HARRISON	JORDAN CANAL	IRRIG.	.14	21	33	55	SIoux	05/26/1902	A	668		
WINDAC CORPORATION, HARRISON	SCHAEFER RESERVOIR NO. 1	STORAGE	150	AF	7	32	55	SIoux	02/27/1933	A	2306	
WINDAC CORPORATION, HARRISON	SCHAEFER RESERVOIR NO. 2	STORAGE	150	AF	7	32	55	SIoux	02/27/1933	A	2306	
WILLIAM SCHAEFER, HARRISON	ANDREWS RESERVOIR	STORAGE	42	AF	5	32	55	SIoux	03/26/1935	A	2530	
EMERY ZIMMERMAN, HARRISON	ZIMMERMAN CANAL	IRRIG.	.61	34	33	55	SIoux	01/17/1951	A	4790		
WINDAC CORPORATION, HARRISON	NEW SOW BELLY CANAL	IRRIG.	.47	7	32	55	SIoux	06/ 3/1953	A	5343		
KEITH ZIMMERMAN, HARRISON	ZIMMERMAN CANAL	IRRIG.	.91	34	33	55	SIoux	10/ 3/1961	A	9988		
WILLIAM SCHAEFER, HARRISON	PUMP	IRRIG.	.72	5	32	55	SIoux	08/05/1969	A	11760		
WILLIAM SCHAEFER, HARRISON	SCHAEFER RESERVOIR	STORAGE	17.3	AF	5	32	55	SIoux	11/07/1972	A	12762	
ZIMMERMAN AND ZIMMERMAN, HARRISON	ZIMMERMAN RESERVOIR	STORAGE	A-4765	27	33	55	SIoux	10/18/1977	A	15127		
SOW BELLY CREEK SPRINGS, TRIB. TO EFFIE LUNDY, HARRISON												
LUNDY RESERVOIR			STORAGE	3	AF	24	32	56	SIoux	04/17/1946	A	3894
SPRING CREEK												
FLOYD L. HALL, HARRISON	HALL SPRING CANAL	IRRIG.	.57	6	32	55	SIoux	03/26/1889	D	550		
WINDAC CORPORATION, HARRISON	SPRING CREEK CANAL	IRRIG.	.29	7	32	55	SIoux	06/ 1/1893	D	532		
FLOYD L. HALL, HARRISON	CRYSTAL LAKE RESERVOIR	STORAGE	80	AF	6	32	55	SIoux	08/22/1927	A	1954	
WINDAC CORPORATION, HARRISON	SPRING CREEK RESERVOIR	STORAGE	26	AF	7	32	55	SIoux	09/ 6/1951	A	4904	
FLOYD L. HALL, HARRISON	CRYSTAL LAKE RESERVOIR	STORAGE	53	AF	6	32	55	SIoux	11/ 3/1953	A	5705	
SPRING CREEK RESERVOIR NO. 3	A-4904											
WINDAC CORPORATION, HARRISON	SPRING CREEK CANALS 1-2	SUPP. I. & STOR-ONLY	D-532	7	32	55	SIoux	09/ 6/1951	A	4996		
SQUAW CREEK												
SEAMAN AND SEAMAN, HARRISON	DUNN CANAL	IRRIG.	.36	15	33	57	SIoux	06/ 1/1890	D	552		
S. M. THOMAS, HARRISON	HAMLIN CANAL	IRRIG.	.01	10	33	57	SIoux	04/ 1/1891	D	555		
EVERETT THOMAS, HARRISON	THOMAS CANAL	IRRIG.	.50	10	33	57	SIoux	07/23/1901	A	627		
EVELYN M. ROBERTSON, VAN TASSELL, WYO.	SHEPHERD CANAL	IRRIG.	3.16	36	34	57	SIoux	10/24/1927	A	1965		
EVERETT THOMAS, HARRISON	THOMAS CANAL	IRRIG.	.47	10	33	57	SIoux	12/19/1950	A	4779		
SQUAW CREEK, SOUTH												
EVELYN M. ROBERTSON, VAN TASSELL, WYO.	SHEPHERD RESERVOIR	STORAGE	240	AF	2	33	57	SIoux	01/29/1931	A	2189	
STAUDENMAIER RESERVOIR	A-4520											
CHARLES STAUDENMAIER, HARRISON	STAUDENMAIER CANALS 1-2	STOR-ONLY		16	33	54	SIoux	10/ 7/1949	A	4764		
SUMMERS RESERVOIR	A-4697											
MRS. EVELYN JORDAN, ET AL., HARRISON	NOLAN CANALS 1-2	SUPP. I. & STOR-ONLY	D-957	23	33	57	SIoux	06/12/1950	A	4859		
TROUT RESERVOIR A-4698												
MRS. EVELYN JORDAN, ET AL., HARRISON	TROUT CANALS 1-2	SUPP. I. & STOR-ONLY	D-959	23	33	57	SIoux	06/12/1950	A	4860		
TURNER RESERVOIR A-1675												
SCHNURR AND SCHNURR, HARRISON	TURNER CANAL	SUPP. I.	D-537	26	34	57	SIoux	07/ 3/1922	A	1676		
SCHNURR AND SCHNURR, HARRISON	TURNER CANAL	STOR-ONLY		26	34	57	SIoux	07/ 3/1922	A	1677		
VYZOUREK RESERVOIR NO. 2	A-3281											
EMIL W. VYZOUREK, ARDMORE, SOUTH DAKOTA	EMIL CANAL	STOR-ONLY		27	35	54	SIoux	10/ 7/1940	A	3457		



WATER RIGHTS DATA  
CLAIMS AND APPLICATIONS BY STREAMS IN DIVISION NO. 2E

308

SOURCE APPROPRIATOR AND ADDRESS	CARRIER	USE TO WHICH APPLIED	PROVI. GRANT CFS	LOCATION			DATE OF PRIORITY	DOCKET/ APPLI. NUMBER	FOOT NOTE
				S	T	R COUNTY			
VYZOUREK RESERVOIR NO. 3 A-3343 EMIL W. VYZOUREK, ARDMORE, SOUTH DAKOTA	VYZOUREK CANAL	STOR-ONLY	27 35	54	SIoux	12/ 6/1940	A 3458		
WALLACE RESERVOIR A-3962 MERRITT C. WALLACE ESTATE, HARRISON	WALLACE CANAL	STOR-ONLY	29 35	56	SIoux	09/16/1946	A 4036		
WALLACE RESERVOIR A-4501 MERRITT C. WALLACE ESTATE, HARRISON	HAY CREEK PUMP CANALS 1,2,3,4	STOR-ONLY	19 35	56	SIoux	09/18/1949	A 5117		
WARBONNET CREEK COFFEE AND SON, INC., HARRISON	WARBONNET CANAL	IRRIG.	3.63 21 33	56	SIoux	07/31/1880	D 548		
MRS. EVELYN JORDAN, ET AL., HARRISON	NOLAN CANAL NO. 1	IRRIG.	.01 23 33	57	SIoux	03/15/1887	D 957		
MRS. EVELYN JORDAN, ET AL., HARRISON	NOLAN CANAL NO. 2	IRRIG.	.29 23 33	57	SIoux	05/ 1/1888	D 959		
COFFEE AND SON, INC., HARRISON	WARBONNET CANAL NO. 2	IRRIG.	1.50 20 33	56	SIoux	03/11/1908	A 892		
WARBONNET CREEK RAVINE, TRIB. TO MRS. EVELYN JORDAN, ET AL., HARRISON	SUMMERS RESERVOIR	STORAGE	4 AF 23 33	57	SIoux	06/12/1950	A 4697		
MRS. EVELYN JORDAN, ET AL., HARRISON	TROUT RESERVOIR	STORAGE	8 AF 23 33	57	SIoux	06/12/1950	A 4698		
WARBONNET CREEK, SPRING BRANCH, TRIB. COFFEE AND SON, INC., HARRISON	BIEHLE CANAL	IRRIG.	.23 32 33	56	SIoux	04/ 1/1891	D 538		
COFFEE AND SON, INC., HARRISON	GARTON CANAL	IRRIG.	1.43 31 33	56	SIoux	10/16/1893	D 503		
WARBONNET CREEK, SOUTH BRANCH COFFEE AND SON, INC., HARRISON	KAY CANAL	IRRIG.	.14 26 33	57	SIoux	05/ 1/1887	D 958		
COFFEE AND SON, INC., HARRISON	DDUT CANAL	IRRIG.	.71 30 33	56	SIoux	05/31/1889	D 539A		
COFFEE AND SON, INC., HARRISON	DDUT CANAL	IRRIG.	.29 30 33	56	SIoux	12/31/1891	D 539B		
COFFEE AND SON, INC., HARRISON	ZERBST CANAL NO. 2	IRRIG.	.17 25 33	57	SIoux	03/ 6/1915	A 1404		
COFFEE AND SON, INC., HARRISON	ZERBST CANAL NO. 1	IRRIG.	.03 26 33	57	SIoux	03/ 6/1915	A 1405		
WASSERBURGER RESERVOIR A-3149 JACOB WASSERBURGER, CRAWFORD	WASSERBURGER CANAL	SUPP. I. & STOR-ONLY	A-581 29 34	54	SIoux	05/ 6/1940	A 3581		
WASSERBURGER RESERVOIR NO. 1 A-7451 WASSERBURGER BROS., INC., HARRISON	WASSERBURGER CANAL	SUPP. I.	A-2032 22 33	56	SIoux	05/ 9/1955	A 9501		
WHITEHEAD CREEK JOHN W. GEISER, ARDMORE, SOUTH DAKOTA	GEISER CANAL	IRRIG.	1.24 4 34	54	SIoux	05/13/1941	A 3414		
MRS. BARBARA SEMROSKA, CHADRON	SEMROSKA CANAL	IRRIG.	1.39 10 34	54	SIoux	09/ 8/1958	A 9644		
WHITEHEAD CREEK RAVINE, TRIB. TO ELLEN M. RABEN, CRAWFORD	RABEN RESERVOIR	STORAGE	15 AF 22 34	54	SIoux	02/19/1942	A 3553		
ALBERT MENG, CRAWFORD	WHITEHEAD RESERVOIR	STORAGE	17 AF 13 33	54	SIoux	12/ 5/1949	A 4541		
ELLEN M. RABEN, CRAWFORD	RABEN RESERVOIR NO. 2	STORAGE	99 AF 23 34	54	SIoux	01/13/1950	A 4569		
WHITEHEAD CREEK SPRING BRANCH, TRIB. TO ALBERT MENG, CRAWFORD	HARRISON CANAL	IRRIG.	.06 13 33	54	SIoux	05/30/1888	D 547		

REPORT OF THE

WHITEHEAD RESERVOIR A-4541 ALBERT MENG, CRAWFORD	WHITEHEAD CANAL	STOR-ONLY	13	33	54	SIOUX	12/ 5/1949	A	4865
WICKERSHAM RESERVOIR A-2182 DOROTHY J. WICKERSHAM, HARRISON	WICKERSHAM CANAL	STOR-ONLY	30	33	54	SIOUX	12/24/1930	A	2203
WIEDENFELD RESERVOIR A-4925 H. F. WIEDENFELD, ARDMORE, SOUTH DAKOTA	WIEDENFELD CANALS 1-2	STOR-ONLY	25	35	55	SIOUX	01/ 2/1952	A	5193
ZERBE RESERVOIR A-3196 FRANK ZERBE, HARRISON	ZERBE CANAL	STOR-ONLY	4	32	55	SIOUX	07/ 6/1940	A	3422
ZIMMERMAN RESERVOIR A-4765 KEITH ZIMMERMAN, HARRISON	ZIMMERMAN CANAL NO. 3	STOR-ONLY	27	33	55	SIOUX	11/ 9/1950	A	4867

WATER RIGHTS DATA  
CLAIMS AND APPLICATIONS BY STREAMS IN DIVISION NO. 2F

310

SOURCE APPROPRIATOR AND ADDRESS	CARRIER	USE TO WHICH APPLIED	PROVI. GRANT CFS	LOCATION			DATE OF PRIORITY	DOCKET/ APPLI. NUMBER	FOOT NOTE
				S	T	R COUNTY			
ANDERSON RESERVOIR ANSEL ANDERSON, ARLINGTON	ANDERSON PUMP	SUPP. I. STOR-ONLY	A-13725	27	18	10 WASHI	01/17/1977	A 14645	
ANTELOPE CREEK HOESING BROTHERS, FORDYCE	PUMP	IRRIG.	2.86	25	33	1 CEDAR	08/12/1975	A 13731	
HABERMAN AND HABERMAN, FORDYCE	PUMP	IRRIG.	3.34	24	33	1 CEDAR	09/19/1975	A 13817	
HOESING BROTHERS, FORDYCE	HOESING BROTHERS RES.	STORAGE	26	33	1	CEDAR	08/04/1978	A 15308	*
FRANCIS J. HOESING, FORDYCE	HOESING RESERVOIR	STORAGE	25	33	1W	CUSTE	09/12/1978	A 15341	*
AOWA CREEK E. C. IVERSON, PONCA	PUMP	IRRIG.	.34	23	30	6E DIXON	08/ 5/1946	A 3938	
FLOYD E. ADAMS, PONCA	PUMP	IRRIG.	.86	16	30	6E DIXON	05/26/1955	A 7594	
E. C. IVERSON, PONCA	PUMP	IRRIG.	.46	23	30	6E DIXON	09/ 1/1955	A 8052	
CARL J. ADDISON, NEWCASTLE	PUMP	IRRIG.	1.58	21	31	5E DIXON	03/12/1971	A 12184	
PETER J. SCHIEFFER, JR., ET AL., PONCA	PUMP	IRRIG.		25	30	6E DIXON	03/17/1976	A 14103	*
PETER J. SCHIEFFER, JR., ET AL., PONCA	PUMP	IRRIG.		30	30	7E DIXON	03/17/1976	A 14103	*
AOWA CREEK, TRIB. TO LEWIS AND CLARK NRD, HARTINGTON	AOWA RESERVOIR 1-2	STORAGE	58.5	AF	9	30 6E DIXON	06/19/1972	A 12661	
LEWIS AND CLARK NRD, HARTINGTON	AOWA RESERVOIR 61-3	STORAGE	6.1	AF	27	31 4E DIXON	06/19/1972	A 12662	
LEWIS AND CLARK NRD, HARTINGTON	AOWA CREEK RES. 61-11A	STORAGE	89.1	AF	28	31 4E DIXON	04/11/1974	A 13018	
LEWIS AND CLARK NRD, HARTINGTON	RESERVOIR NO. 62-5A	STORAGE	18.6	AF	34	31 4E DIXON	10/10/1975	A 13829	
LEWIS & CLARK NRD, HARTINGTON	AOWA CREEK RES. 63-1A	STORAGE	31.4	AF	35	31 4E DIXON	05/19/1977	A 14949	
BASIN CREEK FUHRER & HAMLING, NAPER	FUHRER-HAMLING RESERVOIR	STORAGE		28	35	15 BOYD	01/31/1977	A 14673	*
BAZILE CREEK FRANK JIROUX ESTATE, CREIGHTON	CREIGHTON MILL RACE	POWER			21	29 5 KNOX	04/30/1896	D 1002	*
MOSS AND BUCKLER, BATTLE CREEK	CREIGHTON MILLS	POWER	30.00	21	29	5 KNOX	09/24/1908	A 914	
HOWARD W. KECK, BLOODFIELD	BENEDICT WATER WHEEL	IRRIG.	.13	28	29	5 KNOX	04/17/1931	A 2198	
DWIGHT J. MCGILL, ET AL., CENTER	PUMP	IRRIG.	1.03	27	31	5 KNOX	10/ 1/1931	A 2242	
ARCHIE R. DALTON, LUSK, WYOMING	PUMP	IRRIG.	.96	10	31	5 KNOX	08/17/1936	A 2616	
HUIGENS AND NORWOOD, CREIGHTON	PUMP	IRRIG.	.10	21	29	5 KNOX	02/ 5/1937	A 2693	
ELMER F. LUTT, NIobrARA	PUMP	IRRIG.	.31	22	31	5 KNOX	10/13/1939	A 2984	
HELEN F. CONDON, ET AL., CREIGHTON	PUMP	IRRIG.	1.11	34	29	5 KNOX	04/ 8/1948	A 4242	
LYLE A. POSPISAL, CREIGHTON	PUMP	IRRIG.	.62	16	29	5 KNOX	12/ 1/1952	A 5093	
LAURA RHODES, CREIGHTON	PUMP	IRRIG.	.50	9	29	5 KNOX	03/ 2/1953	A 5197	
STANLEY B. EHRENBERG, CREIGHTON	PUMP	IRRIG.	.19	9	29	5 KNOX	08/13/1953	A 5471	
AUGUST C. HINZMANN, CREIGHTON	PUMP	IRRIG.	.09	34	30	5 KNOX	12/ 7/1953	A 5774	
RODNEY K. FOSTER, CENTER	PUMP	IRRIG.	.85	26	31	5 KNOX	01/20/1955	A 7004	
WILLIAM JONES, CREIGHTON	PUMP	IRRIG.	1.41	14	28	5 ANTEL	04/21/1955	A 7322	

REPORT OF THE

BAZILE CREEK										
LOREL RITENOUR, CENTER	PUMP	IRRIG.	1.06	11	30	5	KNOX	03/25/1957	A 9400	
KENNETH V. BALDWIN	PUMP	IRRIG.	1.13	3	30	5	KNOX	06/25/1959	A 9734	
STANLEY B. EHRENBERG, CREIGHTON	PUMP	IRRIG.	1.10	9	29	5	KNOX	05/ 1/1963	A 10183	
MARVIN C. CROSS, CENTER	PUMP	IRRIG.	.24	27	30	5	KNOX	11/23/1966	A 10985	
ARTHUR H. GOEDEKER, CREIGHTON	PUMP	IRRIG.	.44	21	29	5	KNOX	05/26/1967	A 11153	
RAY FOSTER, CREIGHTON	PUMP	IRRIG.	.77	34	30	5	KNOX	05/22/1968	A 11428	
ERNEST M. PAHL, CREIGHTON	PUMP	IRRIG.	.33	4	29	5	KNOX	07/15/1968	A 11487	
GORDON G. FULTON, CREIGHTON	PUMP	IRRIG.	.27	10	28	5	ANTEL	07/19/1968	A 11501	
L. LEROY HENDRICKS, CREIGHTON	PUMP	IRRIG.	.60	14	30	5	KNOX	07/22/1968	A 11504	
YORK AND YORK, CREIGHTON	PUMP	IRRIG.	1.28	14	30	5	KNOX	08/30/1968	A 11554	
FISCHER AND FISCHER, CREIGHTON	PUMP	IRRIG.	1.48	34	29	5	KNOX	09/ 3/1968	A 11556	
EVERETT EHRENBERG, CREIGHTON	PUMP	IRRIG.	1.23	4	29	5	KNOX	12/17/1969	A 11842	
MELVIN GNEWUCH, PLAINVIEW	PUMP	IRRIG.	2.06	26	28	5	ANTEL	01/13/1972	A 12478	
EDWIN E. HULT, CREIGHTON	PUMP	IRRIG.	2.81	10	28	5	ANTEL	07/31/1972	A 12701	
BILLIE D. FRITZ, CENTER	PUMP	IRRIG.	.50	10	31	5	KNOX	04/03/1974	A 13013	
GOERGE C. BABCOCK, WINNETOON	PUMP	IRRIG.	1.54	34	30	5	KNOX	05/06/1974	A 13029	
VAKOC AND VAKOC, WINNETOON AND VERDIGRE	PUMP	IRRIG.	1.29	34	31	5	KNOX	11/13/1975	A 13866	
ROBERT KREPEL, CREIGHTON	PUMP	IRRIG.	1.26	22	30	5	KNOX	07/06/1976	A 14301	
WILLIAM H. COX, CREIGHTON	PUMP	IRRIG.	.43	23	28	5	HALL	03/17/1977	A 14819	
BAZILE CREEK, TRIB. TO										
WALTER M. SEHNERT, PLAINVIEW	PUMP	IRRIG.	.22	36	28	5	ANTEL	05/27/1955	A 7604	
G. F. NYE, PLAINVIEW	PUMP	IRRIG.	.60	26	28	5	ANTEL	08/18/1955	A 7957	
G. F. NYE, PLAINVIEW	PUMP	IRRIG.	1.09	26	28	5	ANTEL	08/18/1955	A 7958	
G. F. NYE, PLAINVIEW	PUMP	SUPP. I-	A-7956	26	28	5	ANTEL	08/18/1955	A 7958	
PLAINVIEW COUNTRY CLUB, PLAINVIEW	PLAINVIEW RESERVOIR	STORAGE	23	AF	26	28	5	ANTEL	03/30/1957	A 9417
LAURA WOOLWORTH, CREIGHTON	WOOLWORTH RESERVOIR	STORAGE	13.3	AF	5	31	5	KNOX	07/14/1965	A 10656
MILAN L. NELSON, CREIGHTON	PUMP	IRRIG.	.20	21	29	5	KNOX	04/03/1974	A 13012	
BAZILE CREEK Ravine, TRIB. TO										
LAURA RHODES, CREIGHTON	KEY RESERVOIR	STORAGE	10	AF	9	29	5	KNOX	11/14/1952	A 5070
BAZILE CREEK, LITTLE										
ELMER YORK, CENTER	PUMP	IRRIG.	.09	14	30	5	KNOX	09/ 7/1938	A 2882	
ALBERT H. DOERR, BLOOMFIELD	PUMP	IRRIG.	.36	23	30	4	KNOX	08/18/1955	A 7959	
HAROLD P. DOERR, BLOOMFIELD	PUMP	IRRIG.	.98	19	30	3	KNOX	10/31/1955	A 8239	
LEONARD J. ABBENHAUS, BLOOMFIELD	PUMP	IRRIG.	1.96	25	30	4	KNOX	09/26/1961	A 9983	
ALBERT H. DOERR, BLOOMFIELD	PUMP	IRRIG.	1.30	27	30	4	KNOX	04/11/1963	A 10174	
HAROLD DOERR, BLOOMFIELD	PUMP	IRRIG.	.94	30	30	3	KNOX	05/24/1963	A 10194	
GERALD R. ABBENHAUS, CREVE COEUR, MD.	PUMP	IRRIG.	1.84	24	30	4	KNOX	02/26/1964	A 10314	
MRS. DWAIN F. EWALD, CREIGHTON	PUMP	IRRIG.	1.91	26	30	4	KNOX	07/ 8/1968	A 11471	
YORK AND YORK, CREIGHTON	PUMP	IRRIG.	.64	14	30	5	KNOX	08/30/1968	A 11555	
REPENNING AND REPENNING, BLOOMFIELD	PUMP	IRRIG.	1.06	21	30	4	KNOX	06/ 9/1970	A 11957	
BAZILE CREEK, LITTLE, TRIB. TO										
LAURENCE B. MOELLER, CREIGHTON	PUMP	IRRIG.	.36	28	30	4	KNOX	04/28/1967	A 11118	
DWAIN F. EWALD, CREIGHTON	PUMP	IRRIG.	1.92	19	30	4	KNOX	07/ 8/1968	A 11472	
REPENNING AND REPENNING, BLOOMFIELD	PUMP	IRRIG.	2.39	28	30	4	KNOX	03/31/1972	A 12572	
HERBERT C. REISZ, CREIGHTON	PUMP	IRRIG.	1.91	31	30	4	KNOX	07/23/1975	A 13673	

WATER RIGHTS DATA  
CLAIMS AND APPLICATIONS BY STREAMS IN DIVISION NO. 2F

312

SOURCE APPROPRIATOR AND ADDRESS	CARRIER	USE TO WHICH APPLIED	PROVI. GRANT CFS	LOCATION			DATE OF PRIORITY	DOCKET/ APPLI. NUMBER	FOOT NOTE	
				S	T	R COUNTY				
BAZILE CREEK, LITTLE, TRIB. TO LOUIS BLUNCK, CREIGHTON	PUMP	IRRIG.		30	30	4W KNOX	06/06/1977	A 14967	*	
BAZILE CREEK, LITTLE, SPRINGS, TRIB. HERBERT G. JESSEN, BLOOMFIELD	PUMP	IRRIG.	1.31	28	30	4 KNOX	08/23/1961	A 9971		
BAZILE CREEK, WEST VICTOR EBEL, CREIGHTON	PUMP	IRRIG.	.09	8	28	5 ANTEL	05/24/1948	A 4271		
MRS. AVA MARGERY OTRADOVSKY, CREIGHTON	PUMP	IRRIG.	.87	17	28	5 ANTEL	05/31/1955	A 7609		
HENRY EBEL, CREIGHTON	PUMP	IRRIG.	.28	8	28	5 ANTEL	08/19/1955	A 7964		
WILLIAM D. VAN BROCKLIN, CREIGHTON	PUMP	IRRIG.	.24	29	28	5 ANTEL	06/19/1956	A 8630		
WILLIAM L. JOHNSON ESTATE, PLAINVIEW	PUMP	IRRIG.	2.54	30	28	5 ANTEL	10/31/1956	A 8945		
LYNN J. REDINBAUGH, CREIGHTON	PUMP	IRRIG.	1.99	21	28	5 ANTEL	02/15/1957	A 9207		
CHARLES OTRADOVSKY, CREIGHTON	PUMP	IRRIG.	1.05	9	28	5 ANTEL	02/19/1958	A 9595		
GORDON G. FULTON, CREIGHTON	PUMP	IRRIG.	3.43	9	28	5 ANTEL	07/19/1968	A 11500		
GORDON G. FULTON, CREIGHTON	PUMP	IRRIG.		10	28	5 ANTEL	07/19/1968	A 11500		
L. R. STOKES, CREIGHTON	PUMP	IRRIG.	1.43	8	28	5 ANTEL	10/ 3/1968	A 11568		
VICTOR EBEL, CREIGHTON	PUMP	IRRIG.	.68	8	28	5 ANTEL	05/18/1970	A 11941		
KENNETH J. MUEGGE, PLAINVIEW	PUMP	IRRIG.	1.59	29	28	5 ANTEL	04/18/1972	A 12596		
JOHNSON AND JOHNSON, CREIGHTON	PUMP	IRRIG.	1.20	9	28	5 ANTEL	06/04/1973	A 12879		
BYRON HEYER, ET AL., CREIGHTON	PUMP	IRRIG.	1.29	25	28	6 ANTEL	05/28/1975	A 13777		
BAZILE CREEK, WEST, TRIB. TO PELLATZ AND PELLATZ, PLAINVIEW	PUMP	IRRIG.	1.33	32	28	5 ANTEL	12/16/1974	A 13314		
BEAVER CREEK GREGORY STEFFEN, CROFTON	PUMPS	IRRIG.	1.06	1	32	2 KNOX	01/ 9/1954	A 5855		
EMERY H. HEINE, ST. HELENA	PUMP	IRRIG.	6.74	5	32	1E CEDAR	02/11/1971	A 12157		
EMERY H. HEINE, ST. HELENA	PUMP	IRRIG.		6	32	1E CEDAR	02/11/1971	A 12157		
GARY D. HOFFMAN, SPENCER	HOFFMAN PUMP	IRRIG.		25	34	12 BOYD	03/31/1977	A 14877	*	
BEAVER CREEK, TRIB. TO STEFFEN FARMS, INC., CROFTON	STEFFEN RESERVOIR	STORAGE	13.04	AF	2	32	3 KNOX	09/25/1973	A 12946	
LEROY BLITZKIE, SPENCER	PUMP	IRRIG.	2.19	18	34	11 BOYD	08/02/1977	A 15060		
LEROY BLITZKIE, SPENCER	LEROY BLITZKIE DAM (RESERVOIR)	STORAGE	153.6	AF	18	34	11 BOYD	08/02/1977	A 15061	
BLACKBIRD CREEK, SOUTH MRS. MARIE K. LARSEN, DECATUR	PUMP	IRRIG.	.54	3	23	9E BURT	11/15/1955	A 8253		
BLITZKIE, LEROY, RESERVOIR	PUMP	SUPP. I.	A-15060	18	34	11 BOYD	08/02/1977	A 15062		
LEROY BLITZKIE, SPENCER	PUMP									
BLUM RESERVOIR JEROME A. BLUM, NAPER	PUMP	STOR-ONLY	114	AF	26	35	15 BOYD	06/23/1976	A 14284	
JAMES J. SIMPSON, DECATUR	PUMP	IRRIG.		5	23	9E BURT	07/21/1978	A 15299	*	

REPORT OF THE

BOW CREEK									
ROBERT B. ELLIOTT, HARTINGTON	PUMP	IRRIG.	.26	13	30	1E	CEDAR	10/ 9/1946	A 3977
LEONARD HEIMES, HARTINGTON	PUMP	IRRIG.	.31	22	31	2E	CEDAR	03/16/1948	A 4234
LORENZ KATHOL, HARTINGTON	PUMP	IRRIG.	.34	11	30	1E	CEDAR	07/21/1948	A 4309
DWIGHT W. BURNEY, HARTINGTON	PUMP	IRRIG.	.94	17	30	1E	CEDAR	05/24/1955	A 7588
ALPHONSE PEITZ, HARTINGTON	PUMP	IRRIG.	.90	31	31	2E	CEDAR	12/28/1955	A 8292
MAURICE KETTER, WYNOT	PUMP	IRRIG.	1.04	12	32	2E	CEDAR	03/11/1959	A 9705
ALPHONSE HEINE, FORDYCE	PUMP	IRRIG.	1.55	17	30	1E	CEDAR	02/13/1968	A 11336
HENRY J. HAPPE, GREAT FALLS, MONTANA	PUMP	IRRIG.	1.80	28	31	2E	CEDAR	08/ 8/1968	A 11531
R. B. ELLIOTT, HARTINGTON	PUMP	IRRIG.	1.78	13	30	1E	CEDAR	06/ 3/1969	A 11714
R. B. ELLIOTT, HARTINGTON	PUMP	IRRIG.	1.93	14	30	1E	CEDAR	06/ 3/1969	A 11715
BERGMAN AND BERGMAN, HARTINGTON	PUMP	IRRIG.	1.90	15	31	2E	CEDAR	07/14/1970	A 12000
KRESSIG AND KRESSIG, HARTINGTON	PUMP	IRRIG.	1.49	27	31	2E	CEDAR	07/22/1970	A 12019
MEYER AND MEYER, HARTINGTON	PUMP	IRRIG.		28	31	2E	CEDAR	12/20/1974	A 13326
DONALD I. POLAK, COLERIDGE	PUMP	IRRIG.	1.14	12	30	1E	CEDAR	02/07/1975	A 13390
LAVERLE HEIMES, HARTINGTON	PUMP	IRRIG.		22	31	2E	CEDAR	06/13/1975	A 13619 *
HERMAN LENZEN, HARTINGTON	PUMP	IRRIG.	5.49	14	31	2E	CEDAR	06/11/1976	A 14266
HERMAN LENZEN, WYNOT	PUMP	IRRIG.	1.62	25	32	2E	CEDAR	07/29/1976	A 14355 *
HERMAN LENZEN, WYNOT	PUMP	IRRIG.	4.39	12	31	2E	CEDAR	07/29/1976	A 14357 *
ART FISCHER, HARTINGTON	PUMP	IRRIG.		31	31	2E	CEDAR	04/06/1977	A 14887 *
BOW CREEK, EAST									
IRVIN LENTZ, HARTINGTON	PUMP	IRRIG.	.77	30	31	3E	CEDAR	03/12/1956	A 8415
J. F. BROCKMAN, LAUREL	PUMP	IRRIG.	.94	15	30	3E	CEDAR	06/27/1956	A 8649
ANTHONY J. KOCH, HARTINGTON	PUMP	IRRIG.	2.43	32	31	3E	CEDAR	08/06/1975	A 13720
HERMAN LENZEN, WYNOT	PUMP	IRRIG.	3.46	12	31	2E	CEDAR	08/29/1976	A 14356
MRS. FRANCIS WHITEHORN, HARTINGTON	PUMP	IRRIG.		19	31	3E	CEDAR	02/27/1978	A 15188
BOW CREEK, WEST									
DANIEL A. EICKHOFF, FORDYCE	PUMP	IRRIG.	.45	1	31	1E	CEDAR	08/22/1941	A 3489
FRED P. ARENS, CROFTON	PUMP	IRRIG.		12	31	2	KNOX	09/03/1971	A 12372
GERALD POTTS, CROFTON	PUMP	IRRIG.	2.87	32	32	1	CEDAR	04/14/1975	A 13552
ARENS AND ARENS, CROFTON	PUMP	IRRIG.		10	31	2	KNOX	09/23/1976	A 14475 *
BOW VALLEY CREEK									
HAROLD E. EICKHOFF, FORDYCE	PUMP	IRRIG.	1.02	5	31	1E	CEDAR	04/26/1956	A 8520
JOE SUDBECK, FORDYCE	PUMP	IRRIG.	1.46	32	32	1E	CEDAR	03/ 1/1957	A 9276
DDNAVIN W. SUDBECK, HARTINGTON	PUMP	IRRIG.	2.05	29	32	2E	CEDAR	06/21/1968	A 11456
HAROLD EICKHOFF, FORDYCE	PUMP	IRRIG.	2.64	4	31	1E	CEDAR	02/21/1973	A 12813
HAROLD EICKHOFF, FORDYCE	PUMP	IRRIG.		5	31	1E	CEDAR	02/21/1973	A 12813
BOX ELDER CREEK, TRIB. TO									
JOHN A. WIEBE, OMAHA	WIEBE RESERVOIR	STORAGE	80.2	AF	33 15	11E	DOUGL	04/25/1968	A 11399
CAMERON RESERVOIR									
JOE C. CAMERON, HERMAN	PUMP	STOR-ONLY			10 19	10	WASHI	06/06/1978	A 15271 *
CARR CREEK									
POTADLE FARMS, L.T.D., HERMAN	PUMP	IRRIG.	2.14	21	20	11E	BURT	09/11/1962	A 10103
POTADLE FARMS, L.T.D., HERMAN	PUMP	IRRIG.	1.43	30	20	11E	WASHI	09/11/1962	A 10104
ROBERT SKINNER, HERMAN	PUMP	IRRIG.	2.29	13	20	11E	BURT	03/21/1975	A 13487
COMBINATION DITCH									
DUDLEY O. ALLER, LAGUNA HILLS, CA	PUMP	IRRIG.	4.42	13	20	11E	BURT	04/23/1976	A 14192

WATER RIGHTS DATA  
CLAIMS AND APPLICATIONS BY STREAMS IN DIVISION NO. 2F

SOURCE APPROPRIATOR AND ADDRESS	CARRIER	USE TO WHICH APPLIED	PROVI. GRANT CFS	LOCATION			DATE OF PRIORITY	DOCKET/ APPLI. NUMBER	FOOT NOTE
				S	T	R COUNTY			
COM CREEK JAMES J. URBANEC, WALTHILL	PUMP	IRRIG.	.43 23 25	8E	THURS	10/05/1970	A 12092		
CROOKED CREEK NELSON AND NELSON, BRISTOW	PUMP	IRRIG.	.97 12 33	12	BOYD	02/ 7/1969	A 11637		
DAILY BRANCH MRS. NELLIE TEMPLEMAN, DIXON	PUMP	IRRIG.	.16 23 30	4E	DIXON	06/11/1955	A 7650		
LYDIA E. SCHOENROCK, PONCA	PUMP	IRRIG.	.49 4 29	5E	DIXON	04/20/1956	A 8500		
HAROLD GROSVENOR, PONCA	PUMP	IRRIG.	26 30	4E	DIXON	02/09/1977	A 14699	*	
DAVIS CREEK ROBERT SKINNER, HERMAN	PUMP	IRRIG.	2.30 23 20	10E	BURT	03/21/1975	A 13486		
SKINNER AND SKINNER, HERMAN	SKINNER RESERVOIR	STORAGE	43.32 AF 23 20	10E	BURT	05/10/1976	A 14217		
DECATUR SPRINGS VILLAGE OF DECATUR, DECATUR	DECATUR PIPE LINE	DOMESTIC	2.00 10 23	10E	BURT	05/ 2/1940	A 3147		
DEER CREEK FITZGERALD FARMS, FORT CALHOUN	PUMP	IRRIG.	.83 19 17	13E	WASHI	03/04/1976	A 14081		
ELK CREEK (JACKSON CHUTE) CRYSTAL LAKE COMPANY, SOUTH SIOUX CITY	CRYSTAL LAKE DAM	ICE	15.00 28 29	8E	DAKOT	04/12/1923	A 1714		
ELK CREEK RALPH GEORGE, ET AL., SOUTH SIOUX CITY	PUMP	IRRIG.	1.69 22 29	8E	DAKOT	03/24/1956	A 8446		
FRED S. LENNON, ET AL., SIOUX CITY, IOWA	PUMP	IRRIG.	3.11 21 29	8E	DAKOT	11/26/1957	A 9579		
SULLIVAN AND SULLIVAN, JACKSON	PUMP	IRRIG.	1.34 20 29	7E	DAKOT	11/13/1975	A 13865		
CATHERYN M. TWHIG, JACKSON	PUMP	IRRIG.	2.06 29 29	7E	DAKOT	07/21/1976	A 14335		
ELM CREEK HAROLD WEDGEWOOD, TEKAMAH	PUMP	IRRIG.	.47 16 23	10E	BURT	07/27/1976	A 14348		
JAMES EDWARD & GEORGE BURT EDWARD, DECATUR	PUMP	IRRIG.	2 23	10E	BURT	07/12/1977	A 15022	*	
ELM CREEK, TRIB. TO LEON E. LANGEMEIER, LYONS	LANGEMEIER RESERVOIR	STORAGE	68.4 AF 4 22	10E	BURT	04/19/1973	A 12861		
FIDDLER'S CREEK NORTHERN NATURAL GAS CO., SO. SIOUX CITY	RESERVOIR	STORAGE	2.92 AF 14 27	8E	DAKOT	09/12/1973	A 12939		
FISH CREEK VIRGIL WRICH, BLAIR	PUMP	IRRIG.	.82 9 19	11E	WASHI	04/23/1963	A 10181		
OMAHA PUBLIC POWER DISTRICT, OMAHA	PUMP	IRRIG.	1.50 20 18	12E	WASHI	01/27/1976	A 13962		
FISH CREEK, TRIB. TO FRED BLOEMER, BLAIR	PUMP	IRRIG.	.65 16 18	11E	WASHI	12/17/1975	A 13910		
FUHRER-HAMLING RESERVOIR FUHRER & HAMLING, NAPER	PUMP	STOR-ONLY	28 35	15	BOYD	01/31/1977	A 14674	*	
HOESING BROS. STORAGE RESERVOIR HOESING BROTHERS, FORDYCE	PUMP	SUPP. I.	A-13731 26 33	1	CEDAR	08/15/1978	A 15321	*	

HOOSIER CREEK JAMES REIMAN, BUTTE	PUMP	IRRIG.	3.00	29	34	12	BOYD	05/03/1976	A	14207	
MARVIN LAMPMAN, SPENCER	LAMPMAN RESERVOIR #1	STORAGE		30	34	12	BOYD	03/29/1977	A	14858	*
HOWE CREEK DAVID E. SAGE, NIOBRARA	PUMP	IRRIG.	.54	11	31	5	KNOX	03/ 5/1968	A	11359	
ADDOLPH J. VAKOC, VERDIGRE	PUMP	IRRIG.		10	31	5W	KNOX	02/15/1977	A	14719	*
HOWE CREEK, TRIB. TO ARNOLD H. NICKELS, BLOOMFIELD	PUMP	IRRIG.		17	31	4	KNOX	03/07/1977	A	14779	*
KEY'S RESERVOIR LAURA RHODES, CREIGHTON	KEY'S SPRINKLER SYSTEM	STOR-ONLY		9	29	5	KNOX	11/14/1952	A	6692	
KNIGHT CREEK DOUGLAS COUNTY, OMAHA	PAPILLION CREEK RES. S-11	STORAGE	15636	AF	22	16	10E DOUGL	07/24/1973	A	12909	
KNIGHT CREEK, TRIB. TO LONERGAN LAKE DEVELOPMENT CO., OMAHA	LONERGAN LAKE	STORAGE	2018.7	AF	11	16	12E DOUGL	04/ 3/1967	A	11089	
LONG CREEK, TRIB. TO LAKELAND DEVELOPMENT COMPANY, OMAHA	LAKE ARROWHEAD	STORAGE	273.86	AF	18	17	12E WASHI	09/21/1970	A	12085	
MILL CREEK GEORGE BRAY, FORT CALHOUN	PUMP	IRRIG.	.44	27	18	12E	WASHI	02/08/1972	A	12500	
HARLAND WARRICK, BLAIR	PUMP	IRRIG.		23	18	11	WASHI	02/15/1977	A	14723	*
MINNOW CREEK JOHNSTON AND JOHNSTON, COTTONWOOD, ARIZ.	PUMP	IRRIG.	.38	1	28	6E	DAKOT	08/22/1957	A	9555	
JOHNSTON AND JOHNSTON, OMAHA	PUMP	IRRIG.	2.97	1	28	6E	DAKOT	06/ 9/1969	A	11721	
MISSOURI RIVER, TRIB. TO GENE JESSEN, BLOOMFIELD	JESSEN RESERVOIR	STORAGE	11.7	AF	21	33	4 KNOX	06/28/1974	A	13058	
WILLIAM E. STRATBUCKER, FORT CALHOUN	STRATBUCKER RESERVOIR	STORAGE	169.9	AF	13	17	12E WASHI	08/14/1975	A	13738	
MUD CREEK MRS. RUTH CHAMBERLAIN, TEKAMAH	PUMP	IRRIG.		13	21	10E	BURT	02/25/1970	A	11878	
MIDDLE MISSOURI TRIBUTARIES NRD, WALTHILL	TEKAMAH-MUD CREEK RES. 9-A	STORAGE	316.6	AF	18	21	11E BURT	05/12/1975	A	13578	
NEW YORK CREEK LYLE THIELFOLDT, HERMAN	PUMP	IRRIG.	1.14	8	19	10E	WASHI	11/23/1972	A	12446	
STANLEY C. HOVENDICK, HERMAN	PUMP	IRRIG.	1.06	13	19	10E	WASHI	05/20/1974	A	13033	
STANLEY C. HOVENDICK, HERMAN	PUMP	IRRIG.		18	19	11E	WASHI	05/20/1974	A	13033	
POTADLE FARMS, LTD, HERMAN	PUMP	IRRIG.	2.49	32	20	11E	WASHI	10/16/1974	A	13237	
JOE C. CAMERON, HERMAN	CAMERON RESERVOIR	STORAGE	46.4	AF	10	19	10 WASHI	10/08/1976	A	14502	
WILLIAM C. CAMERON, HERMAN	PUMP	IRRIG.	2.71	3	19	10	WASHI	04/18/1977	A	14910	
NEW YORK CREEK, TRIB. TO STANLEY C. HOVENDICK, HERMAN	PUMP NO. 2	IRRIG.	.56	18	19	11E	WASHI	09/03/1974	A	13187	
NIOBRARA RIVER, TRIB. TO NIELSEN, NIELSEN AND JANAK, NIOBRARA	PUMP	IRRIG.	2.30	18	32	6	KNOX	10/30/1975	A	13842	
NORTH CREEK ALFRED F. JOHNSON, JR., BLAIR	PUMP	IRRIG.	2.00	33	19	11E	WASHI	08/29/1975	A	13781	
NORWEGIAN BOW CREEK F. H. ARENS, HARTINGTON	PUMP	IRRIG.	.06	20	31	1E	CEDAR	06/17/1938	A	2877	
ANTHONY F. KEITER, HARTINGTON	PUMP	IRRIG.	1.34	19	31	1E	CEDAR	05/ 1/1957	A	9482	



WATER RIGHTS DATA  
CLAIMS AND APPLICATIONS BY STREAMS IN DIVISION NO. 2F

SOURCE APPROPRIATOR AND ADDRESS	CARRIER	USE TO WHICH APPLIED	PROVI. GRANT CFS	LOCATION			DATE OF PRIORITY	DOCKET/ APPLI. NUMBER	FOOT NOTE
				S	T	R COUNTY			
NORWEGIAN BOW CREEK									
GEORGE PICK, HARTINGTON	PUMP	IRRIG.	2.84	22	31	1E CEDAR	08/ 3/1964	A 10414	
FRANCIS KLEINSCHMIDT, OMAHA	PUMP	IRRIG.	2.86	19	31	1E CEDAR	08/06/1970	A 12053	
ANTHONY KEITER, HARTINGTON	PUMP	IRRIG.	.79	19	31	1E CEDAR	04/18/1972	A 12595	
NYE RESERVOIR									
G. F. NYE, PLAINVIEW	PUMP	STOR-ONLY		26	28	5 ANTEL	08/31/1936	A 7956	
OMAHA CREEK									
DAVID V. NELSON, HUBBARD	PUMP	IRRIG.	.43	26	27	8E DAKOT	08/ 1/1955	A 7856	
IVAN KRUMWIEDE, DAKOTA CITY	PUMPS	IRRIG.	5.14	7	27	9E DAKOT	04/30/1956	A 8526	
IVAN KRUMWIEDE, DAKOTA CITY	PUMP	IRRIG.	1.43	7	27	9E DAKOT	03/27/1957	A 9409	
JAMES J. URBANEC, WALTHILL	PUMP	IRRIG.	.57	13	25	8E THURS	10/07/1970	A 12097	
NORTHERN NATURAL GAS CO., SO. SIOUX CITY RESERVOIR		STORAGE	12.04	AF	1	26 8E THURS	09/04/1973	A 12938	
NORTHERN NATURAL GAS CO., SO. SIOUX CITY RESERVOIR		STORAGE	4.8	AF	1	25 8E THURS	05/08/1975	A 13576	
OMAHA CREEK, NORTH									
MRS. GLADYS STOUT, ET AL., WAYNE	PUMPS	IRRIG.	3.95	10	26	7E THURS	12/ 1/1955	A 8271	
OTTER CREEK									
JOHN SERVINE, WATERBURY	PUMP	IRRIG.	1.67	1	28	6E DAKOT	06/ 3/1968	A 11441	
PAPILLION CREEK, BIG									
HELEN VAN SEVEREN, OMAHA	PUMP	IRRIG.	.18	19	14	13E SARPY	08/24/1955	A 7985	
MUELLER AND MUELLER, BENNINGTON	PUMP	IRRIG.	.93	4	16	11E DOUGL	09/ 7/1955	A 8064	
DARELD AHRENS, BLAIR	PUMP	IRRIG.	2.28	7	18	11E WASHI	08/ 6/1968	A 11529	
AGNES E. VOGT, KENNARD	PUMP	IRRIG.	1.56	6	18	11E WASHI	07/25/1975	A 13680	
ANDERSEN AND ANDERSEN, KENNARD	PUMP	IRRIG.	2.86	32	18	11E WASHI	09/02/1975	A 13783	
AGNES E. VOGT, KENNARD	PUMP	IRRIG.	2.19	29	18	11E WASHI	09/16/1975	A 13809	
MRS. HOWARD FOE TRUST, LINCOLN	PUMP	IRRIG.		13	13	13E SARPY	12/22/1975	A 13916	*
JAMES L. CHRISTENSEN, BLAIR	PUMP	IRRIG.	.50	5	17	11E WASHI	10/04/1976	A 14494	
JAMES L. CHRISTENSEN, BLAIR	PUMP	IRRIG.	.61	4	17	11E WASHI	10/04/1976	A 14493	
PAPILLION CREEK, BIG, TRIB. TO									
FATHER FLANAGAN'S BOYS HOME, BOYS TOWN	BOYS TOWN LAKE	STORAGE	47.16	AF	13	15 11E DOUGL	09/22/1967	A 11255	
DARYL D. MISFELDT, WASHINGTON	PUMP	IRRIG.	.06	32	17	11E WASHI	05/15/1968	A 11422	
SARPY COUNTY, PAPILLION	PAPILLION CREEK RES.	STORAGE	53.9	AF	6	13 13E SARPY	12/ 1/1969	A 11830	
	S-32								
WASHINGTON COUNTY, BLAIR	PAPILLION CREEK RES. W-2	STORAGE	25.9	AF	30	18 11E WASHI	06/16/1971	A 12324	
WASHINGTON COUNTY, BLAIR	WASHINGTON COUNTY RES. W-4	STORAGE	38.0	AF	32	18 11E WASHI	12/13/1971	A 12458	
CANDLEWOOD INC., OMAHA	CANDLEWOOD LAKE	STORAGE	573	AF	18	15 12E DOUGL	04/20/1972	A 12602	
DOUGLA COUNTY, OMAHA	PAPILLION CREEK. RES. 16	STORAGE	1550.0	AF	36	16 11E DOUGL	05/25/1972	A 12644	
LEONARD M. HOIER, KENNARD	PUMP	IRRIG.	3.26	35	18	10E WASHI	08/08/1975	A 13723	

PAPILLION CREEK, BIG, TRIB. TO ANSEL ANDERSEN, ARLINGTON	PUMP	IRRIG.	2.74	27	18	10E	WASHI	08/11/1975	A	13725	
WILLIAM S. JENSEN, BLAIR	PUMP	IRRIG.	1.60	13	18	10E	WASHI	08/14/1975	A	13739	
MOEN AND MOEN, BLAIR	PUMP	IRRIG.	.19	13	18	10E	WASHI	08/13/1976	A	14393	
DONALD L. RASMUSSEN, BLAIR	PUMP	IRRIG.	.63	12	18	10E	WASHI	09/08/1976	A	14448	*
WILLIAM S. JENSEN, BLAIR	JENSEN RESERVOIR	STORAGE		13	18	10E	WASHI	12/16/1976	A	14597	*
ANSEL ANDERSON, ARLINGTON	ANDERSON RESERVOIR	STORAGE	18.0	AF	27	18	10E	WASHI	01/17/1977	A	14644
PAPILLION CREEK, SOUTH RUDDLPH OTTE, OMAHA	PUMP	IRRIG.	1.01	19	14	12E	SARPY	07/29/1955	A	7845	
PAPILLION CREEK, SOUTH, TRIB. TO PAPIO NRD, OMAHA	PAPILLION CREEK RES. S-31	STORAGE	57.1	AF	8	13	13E	SARPY	04/18/1973	A	12857
PAPILLION CREEK, WEST HARLAND TRUMBLE, PAPIILLION	PUMP	IRRIG.	.51	21	14	12E	SARPY	11/19/1940	A	3331	
PAPILLION CREEK, WEST, TRIB. TO DOUGLAS COUNTY, OMAHA	RESERVOIR	STORAGE	35.2	AF	21	15	11E	DOUGL	05/11/1970	A	11935
PAPILLION CREEK, WEST, NORTH BRANCH SUMMER HILL FARMS, BENNINGTON	PUMP	IRRIG.	.88	29	16	11E	DOUGL	02/01/1972	A	12495	
PEARL CREEK EDMUND W. LAUER, HARTINGTON	PUMP	IRRIG.	.39	13	30	1E	CEDAR	11/14/1956	A	8970	K
DELORES (SANDROCK) BUGEL, HARTINGTON	PUMP	IRRIG.	1.70	12	30	1E	CEDAR	12/17/1956	A	9041	
GERALD SMITH, HARTINGTON	PUMP	IRRIG.	2.28	35	30	1E	CEDAR	10/01/1970	A	12091	
JAMES D. POTTS, HARTINGTON	PUMP	IRRIG.	3.89	26	30	1E	CEDAR	08/12/1975	A	13728	
RAYMOND CHRISTIANSEN, HARTINGTON	PUMP	IRRIG.	2.93	34	30	1E	CEDAR	08/21/1975	A	13754	
MARK F. SCHMIDT, HARTINGTON	PUMP	IRRIG.	6.00	13	30	1E	CEDAR	08/26/1975	A	13765	
CLARENCE E. KALIN, COLERIDGE	PUMP	IRRIG.		3	29	1E	CEDAR	09/08/1976	A	14449	*
PEARL CREEK, TRIB. TO CLARENCE F. HOESING, HARTINGTON	PUMP	IRRIG.	4.03	25	30	1E	CEDAR	07/25/1968	A	11511	
DARRELL NORDBY, COLERIDGE	PUMP	IRRIG.		25	30	1E	CEDAR	03/14/1977	A	14799	*
PIERCE DAM RESERVOIR J. D. PIERCE, BUTTE	PUMP	SUPP. I.	A-15328	33	35	14	BOYD	08/23/1978	A	15329	
PIGEON CREEK W. N. HOHENSTEIN, HOMER	PUMPS	IRRIG.	3.67	4	27	9E	DAKOT	10/20/1961	A	9989	
PONCA CREEK C. G. PRATT, BRISTOW	PUMP	IRRIG.	.57	14	33	11	BOYD	03/19/1953	A	5208	
C. H. FISHER, SPENCER	PUMP	IRRIG.	.46	27	34	12	BOYD	01/27/1955	A	7047	
ELWIN W. REED, SPENCER	PUMP	IRRIG.	.62	1	33	12	BOYD	04/18/1955	A	7314	
THOMAS BOWERS, BRISTOW	PUMP	IRRIG.	.27	17	33	10	BOYD	05/20/1955	A	7498	
LEROY ANGEL, VERDEL	PUMP	IRRIG.	.26	20	33	8	KNOX	05/26/1955	A	7593	
MARION H. MOHR, BUTTE	PUMP	IRRIG.	1.66	35	35	14	BOYD	02/ 9/1959	A	9687	
L. J. LECHTENBERG, BUTTE	PUMP	IRRIG.	1.30	10	34	13	BOYD	06/ 3/1965	A	10859	
JAROLD E. DENNIS, BRISTOW	PUMP	IRRIG.	.49	10	33	9	BOYD	04/26/1967	A	11117	
C. C. NELSON, ET AL., BRISTOW	PUMP	IRRIG.	1.11	9	33	11	BOYD	10/23/1967	A	11267	
MOHR AND MOHR, BUTTE	PUMP	IRRIG.	1.83	5	34	13	BOYD	01/15/1968	A	11317	
MOHR AND MOHR, BUTTE	PUMP	IRRIG.		6	34	13	BOYD	01/15/1968	A	11317	
JOHN D. KRIEGER, SPENCER	PUMP	IRRIG.	1.43	7	33	11	BOYD	02/26/1968	A	11345	
LOUIS LAURIDSEN, BRISTOW	PUMP	IRRIG.	3.21	8	33	11	BOYD	10/14/1968	A	11570	



SOUTH CREEK												
DANNY D. LUND, ALLEN PUMP IRRIG. 2.53 28 29 5E DIXON 09/02/1975 A 13782												
WELLENSTEIN AND WELLENSTEIN, PONCA PUMP IRRIG. 6 29 6E DIXON 11/19/1975 A 13871 *												
WELLENSTEIN AND WELLENSTEIN, PONCA PUMP IRRIG. 5.8 33 30 6E DIXON 11/19/1975 A 13871												
QUENTIN KAVANAUGH, WATERBURY PUMP IRRIG. 1.49 32 30 6E DIXON 12/03/1975 A 13888												
MRS. JAY E. LUND, ALLEN PUMP IRRIG. 1.10 22 29 5E DIXON 03/14/1977 A 14801												
MRS. JAY E. LUND, ALLEN PUMP IRRIG. 1.10 15 29 5E DIXON 03/14/1977 A 14801												
SOUTH CREEK, TRIB. TO DONALD DOHMA, PONCA DOHMA RESERVOIR STORAGE 43.4 AF 13 29 5E DIXON 02/21/1966 A 10778												
SPRING CREEK												
CHAS. H. STOCHL, CREIGHTON PUMP IRRIG. .03 21 29 5 KNOX 10/25/1935 A 2564 A*												
HENRY L. HUIGENS, CREIGHTON PUMP IRRIG. 2.68 20 29 5 KNOX 12/10/1969 A 11839												
LYLE OVERHOLT, CREIGHTON PUMP IRRIG. 9 29 5 KNOX 05/29/1974 A 13039												
SPRING CREEK												
JAMES REIMAN, BUTTE PUMP IRRIG. 19 34 12 BOYD 05/03/1976 A 14206 A*												
SPRING CREEK, TRIB. TO FRITZ LECHTENBERG, BUTTE LECHTENBERG RESERVOIR STORAGE 24 34 13 BOYD 12/27/1977 A 15156 *												
SPRINGS												
ELLEN NYE, PLAINVIEW NYE RESERVOIR STORAGE 15 AF 26 28 5 ANTEL 08/31/1936 A 2631												
VILLAGE OF CROFTON, CROFTON CROFTON WATER SUPPLY DOMESTIC .25 26 32 2 KNOX 10/29/1930 A 2169												
STEWART CREEK												
WILSON AND WILSON, BLAIR PUMP IRRIG. .92 28 19 11E WASHI 01/24/1961 A 9884												
STRATBUCKER RESERVOIR												
WILLIAM E. STRATBUCKER, FORT CALHOUN PUMP STORAGE 13 17 12E WASHI 04/05/1976 A 14149												
TEKAMAH CREEK												
ANDREW R. TOWL, LEXINGTON, MASSACHUSETTS PUMP IRRIG. 4.16 24 21 11E BURT 08/26/1974 A 13168												
AHRENS AND AHRENS, TEKAMAH PUMP IRRIG. 25 21 10E BURT 02/14/1975 A 13410												
TEKAMAH CREEK, TRIB. TO MIDDLE MISSOURI TRIBUTARIES NRD, WALTHILL TEKAMAH-MUD CREEK RESERVOIR 41-A STORAGE 188.4 AF 17 21 10E BURT 10/21/1974 A 13242												
MIDDLE MISSOURI TRIBS NRD, WALTHILL TEKAMAH-MUD CREEK RES. 6-1 STORAGE 55.9 AF 19 21 10E BURT 10/28/1976 A 14529												
VAUGHN A. FARREND, ET AL., TEKAMAH PUMP IRRIG. 22 21 10E BURT 12/29/1976 A 14616 *												
MIDDLE MISSOURI TRIBS NRD, WALTHILL TEKAMAH-MUD CREEK RES. 22-A STORAGE 81.6 AF 24 21 10E BURT 05/12/1977 A 14941												
TEKAMAH-MUD CREEK RESERVOIR 41-A												
MIDDLE MISSOURI TRIBUTARIES NRD, WALTHILL ERIKSEN PUMP STORAGE 17 21 10E BURT 05/12/1975 A 13580 *												
VERDIGRE CREEK, EAST BRANCH												
NEBRASKA GAME AND PARKS COMMISSION, LINCOLN SPRING POND NO. 1 STORAGE 1.74 AF 2 27 7 ANTEL 11/22/1971 A 12436												
NEBRASKA GAME AND PARKS COMMISSION, LINCOLN SPRING POND NO. 2 STORAGE 1.59 AF 2 27 7 ANTEL 11/22/1971 A 12437												
NEBRASKA GAME AND PARKS COMMISSION, LINCOLN REARING PONDS STORAGE 1.20 AF 2 27 7 ANTEL 11/22/1971 A 12438												
WEIGAND CREEK												
DON R. SAGE, CROFTON SAGE GRAVEL PUMP MFG. 12 32 3 KNOX 08/22/1966 A 10939												

WATER RIGHTS DATA  
CLAIMS AND APPLICATIONS BY STREAMS IN DIVISION NO. 2F

320

SOURCE APPROPRIATOR AND ADDRESS	CARRIER	USE TO WHICH APPLIED	PROVI. GRANT CFS	LOCATION ----- S T R COUNTY	DATE OF PRIORITY	DOCKET/ APPLI. NUMBER	FOOT NOTE
WEIGAND CREEK CARL POPPE, CROFTON	PUMP	IRRIG.	.26 12 32	3 KNOX	09/ 2/1966	A 10946	

REPORT OF THE

PERMITS TO WITHDRAW,  
TRANSPORT AND USE  
GROUND WATER

WATER RIGHTS DATA  
 PERMITS TO WITHDRAW, TRANSPORT AND USE GROUND WATER

SOURCE APPROPRIATOR AND ADDRESS	CARRIER	GRANT IN GALLONS PER DAY	LOCATION			DATE OF PRIORITY	APPLI. NUMBER	FOOT NOTE
			S	T	R COUNTY			
GROUND WATER								
CITY OF GRAND ISLAND, GRAND ISLAND	GRAND ISLAND WATER SYSTEM	78000000	10	9	HALL	12/12/1963	A	10266
CITY OF GRAND ISLAND, GRAND ISLAND	GRAND ISLAND WATER SYSTEM	41184000	11	10	HALL	06/01/1926	A	10267
CITY OF GRAND ISLAND, GRAND ISLAND	GRAND ISLAND WATER SYSTEM		11	9	HALL	06/01/1926	A	10267
CITY OF LINCOLN, LINCOLN	LINCOLN WATER SYSTEM	60000000	13	9E	SAUND	06/15/1931	A	10367
CITY OF LINCOLN, LINCOLN	LINCOLN WATER SYSTEM		13	10E	SAUND	06/15/1931	A	10367
CITY OF FREMONT, FREMONT	FREMONT WATER SYSTEM	45000000	17	8E	DODGE	06/01/1931	A	10411
CITY OF FREMONT, FREMONT	FREMONT WATER SYSTEM		17	9E	DODGE	06/01/1931	A	10411
CITY OF BEATRICE, BEATRICE	BEATRICE WATER SYSTEM	6500000	4	5E	GAGE	04/30/1930	A	10481
CITY OF NORTH PLATTE, NORTH PLATTE	NORTH PLATTE WATER SYSTEM	16920000	13	30	LINCO	02/12/1889	A	10510
CITY OF NORTH PLATTE, NORTH PLATTE	NORTH PLATTE WATER SYSTEM		14	30	LINCO	02/12/1889	A	10510
CITY OF SEWARD, SEWARD	SEWARD WATER SYSTEM	4000000	11	3E	SEWAR	07/01/1919	A	10514
CITY OF SEWARD, SEWARD	SEWARD WATER SYSTEM		11	2E	SEWAR	07/01/1919	A	10514
CITY OF SUPERIOR, SUPERIOR	SUPERIOR WATER SYSTEM	3100000	1	7	NUCKO	0 / 0 /1937	A	10523
CITY OF WAKEFIELD, WAKEFIELD	WAKEFIELD WATER SYSTEM	10000000	27	5E	WAYNE	05/0 /1963	A	10531
CITY OF PLATTSMOUTH, PLATTSMOUTH	PLATTSMOUTH WATER SYSTEM	3000000	12	14E	CASS	0 / 0 /1886	A	10533
CITY OF HOLDREGE, HOLDREGE	HOLDREGE WATER SYSTEM	10000000	5	18	PHHELP	03/30/1889	A	10537
CITY OF HOLDREGE, HOLDREGE	HOLDREGE WATER SYSTEM		6	18	PHHELP	03/30/1889	A	10537
METROPOLITAN UTILITIES DISTRICT, OMAHA	OMAHA WATER SYSTEM	60000000	13	13E	SARPY	02/12/1965	A	10538
CITY OF HARVARD, HARVARD	HARVARD WATER SYSTEM	2000000	8	7	CLAY	07/0 /1870	A	10545
CITY OF FAIRBURY, FAIRBURY	FAIRBURY WATER SYSTEM	5000000	2	2E	JEFFE	07/0 /1887	A	10553
CITY OF SYRACUSE, SYRACUSE	SYRACUSE WATER SYSTEM	300000	8	11E	OTOE	0 / 0 /1954	A	10555
VILLAGE OF REYNOLDS, REYNOLDS	REYNOLDS WATER SYSTEM	216000	1	1E	JEFFE	11/0 /1956	A	10557
VILLAGE OF BELLEVUE, BELLEVUE	BELLEVUE WATER SYSTEM	10000000	13	14E	SARPY	0 / 0 /1941	A	10577
VILLAGE OF LEIGH, LEIGH	LEIGH WATER SYSTEM	130000	20	2E	COLFA	11/23/1945	A	10578
CITY OF LAUREL, LAUREL	LAUREL WATER SYSTEM	250000	28	3E	CEDAR	0 / 0 /1910	A	10579
CITY OF ALLIANCE, ALLIANCE	ALLIANCE WATER SYSTEM	7500000	24	47	BOX B	0 / 0 /1893	A	10581
CITY OF ALLIANCE, ALLIANCE	ALLIANCE WATER SYSTEM		25	48	BOX B	0 / 0 /1942	A	10581
CITY OF HASTINGS, HASTINGS	HASTINGS WATER SYSTEM	30400000	7	9	ADAMS	04/0 /1886	A	10582
CITY OF HASTINGS, HASTINGS	HASTINGS WATER SYSTEM		7	10	ADAMS	04/0 /1886	A	10582
CITY OF NEBRASKA CITY, NEBRASKA CITY	NEBRASKA CITY WATER SYSTEM	5000000	8	14E	OTOE	12/12/1955	A	10585
CITY OF NEBRASKA CITY, NEBRASKA CITY	NEBRASKA CITY WATER SYSTEM		9	14E	OTOE	12/12/1955	A	10585
CITY OF PAPIILLION, PAPIILLION	PAPIILLION WATER SYSTEM	5000000	14	12E	SARPY	02/0 /1946	A	10587
CITY OF SUTTON, SUTTON	SUTTON WATER SYSTEM	730000	7	5	CLAY	07/01/1946	A	10588
CITY OF ASHLAND, ASHLAND	ASHLAND WATER SYSTEM	360000	12	9E	SAUND	0 / 0 /1875	A	10589
CITY OF KIMBALL, KIMBALL	KIMBALL WATER SYSTEM	5300000	14	55	KIMBA	0 / 0 /1938	A	10592

GROUND WATER

CITY OF KIMBALL, KIMBALL	KIMBALL WATER SYSTEM		15	55	KIMBA	0 /0 /1938	A	10592	
CITY OF LINCOLN, LINCOLN	LINCOLN WATER SYSTEM	12000000	9	6E	SAUND	0 /0 /1910	A	10595	
CITY OF LINCOLN, LINCOLN	LINCOLN WATER SYSTEM		10	7E	SAUND	0 /0 /1910	A	10595	
CITY OF LINCOLN, LINCOLN	LINCOLN WATER SYSTEM		11	7E	SAUND	0 /0 /1910	A	10595	
CITY OF COLUMBUS, COLUMBUS	COLUMBUS WATER SYSTEM	10000000	17	1	PLATT	0 /0 /1948	A	10596	
CITY OF GOTHENBURG, GOTHENBURG	GOTHENBURG WATER SYSTEM	1325000	11	25	DAWSO	10/12/1943	A	10615	
CITY OF MINDEN, MINDEN	MINDEN WATER SYSTEM	864000	6	14	KEARN	05/10/1965	A	10624	
CITY OF SCOTTSBLUFF, SCOTTSBLUFF	SCOTTSBLUFF WATER SYSTEM	10000000	22	55	SCOTT	03/03/1940	A	11085	
CITY OF SEWARD, SEWARD	SEWARD WATER SYSTEM	4000000	11	3E	SEWAR	02/02/1967	A	11034	
CITY OF SEWARD, SEWARD	SEWARD WATER SYSTEM		11	2E	SEWAR	02/02/1967	A	11034	
CITY OF FREMONT, FREMONT	FREMONT WATER SYSTEM	3000000	24	17	8E	DOUGE	03/01/1971	A	12171
CITY OF FREMONT, FREMONT	FREMONT WATER SYSTEM	50000000	16	9E	DOUGL	12/17/1975	A	13909	



WATER APPROPRIATIONS  
CANCELLED AND DISMISSED

CLAIMS AND APPLICATIONS CANCELLED OR DISMISSED FROM OCTOBER 1, 1976 TO SEPTEMBER 30, 1978

324

SOURCE APPROPRIATOR AND ADDRESS	CARRIER	USE TO WHICH APPLIED	PROVI. GRANT CFS	LOCATION			DATE CANCELED	DOCKET/ APPLI. NUMBER	FOOT NOTE
				S	T	R COUNTY			
DIVISION 1A									
BUFFALO CREEK LOIS ELSEBRAHMANN, KEARNEY	PUMP	IRRIG.		5	8	18 BUFFA	07/28/1978	A 14443	L
CEDAR CREEK, WEST DAVID LEE HARVEY, BROADWATER	ARROWHEAD CANAL	IRRIG.		28	18	48 MORRI	09/15/1978	A 14948	L
DRY CREEK HARLAN E. JENSEN, MINDEN	PUMP	IRRIG.		23	7	15 KEARN	08/31/1978	A 14763	L
ELM CREEK GORDON PAIGE PETTETT, ELM CREEK	PUMP	IRRIG.		20	9	18 BUFFA	07/28/1978	A 14558	L
KINGSLEY RESERVOIR (LAKE MCCNAUGHY) CENTRAL NEBRASKA PUBLIC POWER & IRRIGATION DISTRICT	TRI COUNTY CANAL	SUPP I & STOR-ONLY		8	13	29 LINCO	02/08/1978	A 3476	K
LOST CREEK EUGENE J. NICKEL, MINDEN	PUMP	IRRIG.		5	7	15 KEARN	09/15/1978	A 14958	L
NORTH PLATTE RIVER ALLIANCE IRRIGATION DISTRICT, BRIDGEPORT	ALLIANCE CANAL	IRRIG.	2.22	5	20	52 MORRI	12/21/1976	D 874	K
ALLIANCE IRRIGATION DISTRICT, BRIDGEPORT	ALLIANCE CANAL	IRRIG.	2.22	5	20	52 MORRI	12/21/1976	D 1035	K
OWL CREEK J. WALTER BUTCHER, MORRILL	PUMP	IRRIG.		21	22	57 SCOTT	07/28/1978	A 14417	L
PLATTE RIVER ELM CREEK DITCH COMPANY, ELM CREEK	ELM CREEK CANAL	IRRIG.	221.59	6	8	19 DANSD	02/08/1978	A 2104	L
CENTRAL NEBRASKA PUBLIC POWER & IRRIGATION DISTRICT, HOLDREGE	TRI COUNTY CANAL	IRRIG.	529.39	8	13	29 LINCO	02/08/1978	A 2355	K
NORTH GOTHENBURG PUBLIC POWER & IRRIGATION DISTRICT, GOTHENBURG	NORTH GOTHENBURG CANAL	IRRIG.		24	13	29 LINCO	03/31/1978	A 3797	J
NORTH GOTHENBURG PUBLIC POWER & IRRIGATION DISTRICT, GOTHENBURG	ROTEN RESERVOIR	STORAGE		24	13	29 LINCO	03/31/1978	A 3798	J
NORTH GOTHENBURG PUBLIC POWER & IRRIGATION DISTRICT, GOTHENBURG	ROTEN RESERVOIR	STORAGE		24	13	29 LINCO	03/31/1978	A 3798	J
CITY OF GRAND ISLAND, GRAND ISLAND NEBRASKA PUBLIC POWER DISTRICT, NORTH PLATTE	GRAND ISLAND WATER SYSTEM GOTHENBURG CANAL	IRRIG.		1	10	9 HALL	05/15/1977	A 10002	J
PLATTE RIVER, TRIB. TO THEO H. HOFFMAN, PROSSER		IRRIG.		19	12	26 LINCO	05/31/1978	A 14020	J
	PUMP	IRRIG.		9	9	10 HALL	02/06/1978	A 13615	L

REPORT OF THE

PRAIRIE CREEK E. F. TERRY, GRAND ISLAND	PUMP	IRRIG.	28	12	11	HALL	01/06/1978	A	12962	L
PUMPKINSEED CREEK JAMES E. SCHNEIDER, BRIDGEPORT	PUMP	IRRIG.	26	19	52	MORRI	04/28/1978	A	14047	L
RED WILLOW CREEK RUBEN E. MARTIN, BRIDGEPORT	PUMP	IRRIG.	21	21	51	MORRI	09/15/1978	A	15003	L
SOUTH PLATTE RIVER CLAUDE J. FRITZ	PUMP	IRRIG.	10	13	30	LINGO	10/13/1976	A	13146	L
WILLOW CREEK STATE OF NEBRASKA BOARD OF EDUCATIONAL LANDS & FUNDS, LINCOLN	PUMP	IRRIG.	P-404	16	19	56	BANNE	05/31/1978	A	651R L
DIVISION 18										
BEAVER CREEK MARTIN HOFFMAN, SPENCER	PUMP	IRRIG.	30	34	11	BOYD	07/28/1978	A	14370	L
BEAVER CREEK, TRIB. TO WALTERS AND HUFFMAN, GUIDE ROCK	PUMP	IRRIG.	12	2	9	WEBST	07/28/1978	A	14586	L
CANNON RESERVOIR ELMER CANNON, BENKELMAN	CANNON CANAL	STOR-ONLY	34	2	37	DUNDY	06/16/1978	A	3596	J
CENTER CREEK ARNOLD L. JOHNSON, FRANKLIN	PUMP	IRRIG.	0.17	1	1	15	FRANK	08/08/1978	A	10528 L
WAYNE FOUTS, HILDRETH	PUMP	IRRIG.	0.70	10	3	16	FRANK	08/15/1978	A	12401 K
COTTONWOOD CREEK, BIG AARON OLSON, BLOOMINGTON	PUMP	IRRIG.	.51	24	2	16	FRANK	10/05/1976	A	5526 L
HAUSSERMAN AND JOHNSON, BLOOMINGTON	PUMP	IRRIG.	24	2	16	FRANK	07/28/1978	A	14470 L	
HAUSSERMAN AND JOHNSON, BLOOMINGTON	PUMP	IRRIG.	25	2	16	FRANK	07/28/1978	A	14470 L	
COTTONWOOD CREEK, LITTLE JOHN KOELMEL, BLOOMINGTON	PUMP	IRRIG.	0.04	31	2	15	FRANK	08/08/1978	A	3094 L
LILLIAN H. REYNOLDS, BLOOMINGTON	PUMP	IRRIG.	0.67	31	2	15	FRANK	08/08/1978	A	9231 L
CROOKED CREEK JEANETTE H. JOHNSON, TEMPLE CITY, CA	PUMP	IRRIG.	0.34	26	2	11	WEBST	08/11/1978	A	13571 K
ELK CREEK ESTHER MURRAY, ARAPAHOE	MURRAY CANAL	IRRIG.	2.75	11	4	23	FURNS	03/25/1977	A	1315 K
ELM CREEK ORD BROS. AND BURWELL, GUIDE ROCK	PUMP	IRRIG.	1.65	2	1	10	WEBST	08/11/1978	A	4206 K
JAKE FREY AND FREY BROS., RED CLOUD	PUMP	IRRIG.	0.10	12	1	10	WEBST	08/11/1978	A	4665 K
BARTA BROTHERS, RED CLOUD	PUMP	IRRIG.	0.43	28	2	10	WEBST	08/08/1978	A	5373 L
FREY BROTHERS, RED CLOUD	PUMP	IRRIG.	0.09	12	1	10	WEBST	08/11/1978	A	8525 K
FEESE RESERVOIR EDNA FEESE, HASTINGS	FEESE CANAL	STOR-ONLY	30	2	20	HARLA	05/12/1978	A	3498	J
FRENCHMAN RIVER H & RW IRRIGATION DISTRICT, CULBERTSON	PUMP	IRRIG.	0.90	34	4	32	HITCH	05/03/1978	A	3869A K
H & RW IRRIGATION DISTRICT, CULBERTSON	PUMP	IRRIG.	5.27	31	5	33	THAYE	05/03/1978	A	6214 K
W. JOE CARTER, PALISADE	PUMP	IRRIG.	.19	32	5	33	HAYES	01/06/1978	A	7492 L
HICKS CREEK LEONARD D. GRIFFITH, RED CLOUD	PUMP	IRRIG.	0.26	9	1	10	WEBST	08/08/1978	A	6163 K

CLAIMS AND APPLICATIONS CANCELLED OR DISMISSED FROM OCTOBER 1, 1976 TO SEPTEMBER 30, 1978

326

SOURCE APPROPRIATOR AND ADDRESS	CARRIER	USE TO WHICH APPLIED	PROVI. GRANT CFS	LOCATION			DATE CANCELED	DOCKET/ APPLI. NUMBER	FOOT NOTE
				S	T	R COUNTY			
HOWEY CREEK MINNICK & MINNICK, RIVERTON	PUMP	IRRIG.	0.84	18	1	13 FRANK	08/11/1978	A 5732	L
INDIAN CREEK HANSEN AND WOLF, RED CLOUD	PUMP	IRRIG.	2.21	21	2	11 WEBST	08/09/1978	A 1791	L
HANSEN AND TUPPER, RED CLOUD	PUMP	IRRIG.	3.87	20	2	11 WEBST	08/09/1978	A 1792	L
INDIAN CREEK, SPRINGS, TRIB. TO ERNEST L. HEINRICH, RED CLOUD	PUMP	IRRIG.	0.26	17	2	11 WEBST	08/11/1978	A 5497	L
MAURER SPRINGS BURLINGTON NORTHERN INC., CHICAGO IL	PUMP	IRRIG.	1.48	23	2	11 WEBST	08/08/1978	A 1143	L
MEDICINE CREEK KESTER & KESTER, CAMBRIDGE	PUMP	IRRIG.			2	5 26 FRONT	10/08/1976	A 14380	J
PRAIRIE DOG CREEK BOB L. JESSUP, PHILLIPSBURG, KS	PUMP	IRRIG.			32	1 19 HARLA	01/06/1978	A 13504	L
REPUBLICAN RIVER KIEHL AND ZIMMERMAN, GUIDE ROCK	PUMP	IRRIG.	0.07	9	1	9 WEBST	08/09/1978	A 2919	L
MORRIS G. MARTIN ET. AL., HASTINGS	PUMP	IRRIG.	0.18	8	1	11 WEBST	08/09/1978	A 3116	L
GEORGE B. HOUGHIN, RED CLOUD	PUMP	IRRIG.	0.07	15	1	9 WEBST	08/08/1978	A 3131	L
ANTON SIMIC, SUPERIOR	PUMP	IRRIG.	1.38	7	1	9 WEBST	08/15/1978	A 4222R	K
BRADSHAW AND BRADSHAW, BLOOMINGTON	PUMP	IRRIG.	0.20	8	1	15 FRANK	08/15/1978	A 4590	K
MARIE K. HOLZ, GUIDE ROCK	PUMP	IRRIG.	0.08	9	1	9 WEBST	08/08/1978	A 5138	L
BOWEN BRDS. INC., ET. AL., RED CLOUD	PUMP	IRRIG.	0.61	10	1	10 WEBST	08/09/1978	A 5439	K
CARL SIMPSON, RED CLOUD	PUMP	IRRIG.	1.50	10	1	11 WEBST	08/08/1978	A 5454	L
THOMAS HAYES, FRANKLIN	PUMP	IRRIG.	0.40	2	1	15 FRANK	08/11/1978	A 5482	L
MRS. E. C. DAY, RED CLOUD	PUMP	IRRIG.	0.74	4	1	10 WEBST	08/08/1978	A 5495	L
ELIZABETH ROEHN, DENVER, CO	PUMP	IRRIG.	0.55	8	1	15 FRANK	08/08/1978	A 5627	L
BERNARD SPRAGUE, ET. AL., RED CLOUD	PUMP	IRRIG.	0.61	4	1	12 WEBST	08/11/1978	A 5675	L
BERNARD SPRAGUE, ET. AL., RED CLOUD	PUMP	IRRIG.	0.61	3	1	12 WEBST	08/11/1978	A 5675	L
GEORGE E. SHUTE, RED CLOUD	PUMP	IRRIG.	1.19	12	1	11 WEBST	08/15/1978	A 5677	K
MILDRED DETEIFSEN, FRANKLIN	PUMP	IRRIG.	0.46	11	1	15 FRANK	08/08/1978	A 5773	L
DELMER B. HERSH, INAYALE	PUMP	IRRIG.	0.58	3	1	12 WEBST	08/08/1978	A 5842	L
WILLIAM SINDT, FRANKLIN	PUMP	IRRIG.	0.67	4	1	14 FRANK	08/11/1978	A 6363	L
LAWRENCE D. ECKHARDT, RIVERTON	PUMP	IRRIG.	0.50	12	1	13 FRANK	08/15/1978	A 6504	K
JAMES CLAUD GATES, INAYALE	PUMP	IRRIG.	1.00	4	1	12 WEBST	08/11/1978	A 6522	L
BRUCE E. BEAN, BLOOMINGTON	PUMP	IRRIG.	0.04	10	1	15 FRANK	08/08/1978	A 6739	L
JULIA THRONE, RED CLOUD	PUMP	IRRIG.	0.30	8	1	9 WEBST	08/08/1975	A 8175	L
JAY R. ZIEGLER, RIVERTON	PUMP	IRRIG.	0.53	5	1	13 FRANK	08/15/1978	A 8728	K
LOUIE HASEMEYER, JR., SUPERIOR	PUMP	IRRIG.	1.50	31	1	6 NUCKO	08/09/1978	A 8952	L
BERNICE H. POST, NAPONEE	PUMP	IRRIG.	0.07	8	1	16 FRANK	08/15/1978	A 13043	K
K & H FARMS, INC., BLOOMINGTON	PUMP	IRRIG.			7	1 15 FRANK	01/06/1978	A 13530	L

REPORT OF THE

REPUBLICAN RIVER																			
K & H FARMS, INC., BLOOMINGTON	PUMP	IRRIG.	10	1	15	FRANK	01/06/1978	A	13531	L									
FRANK J. SIEBERT, INAVALE	PUMP	IRRIG.	3	1	12	WEBST	03/10/1978	A	13729	L									
DUNN, DUNN AND BEAN, INAVALE	PUMP	IRRIG.	1	1	12	WEBST	07/28/1978	A	14564	L									
SAPPA CREEK RAVINE, TRIB. TO EDNA FEESE, HASTINGS	FEESE RESERVOIR	STORAGE	17	AF	30	2	20	HARLA	05/12/1978	A	3497	L							
SPRING CREEK																			
ROBERT P. RHOADES, BENKELMAN	BDRCHERT CANAL	IRRIG.	19	1	37	DUNDY	05/31/1978	A	14132	L									
STINKING WATER CREEK																			
THOMAS A. MADDEUX, PALISADE	PUMP	IRRIG.	23	5	34	HAYES	07/28/1978	A	14575	L									
THOMPSON CREEK																			
FREDERICK KOLB, FRANKLIN	PUMP	IRRIG.	0.06	22	2	13	FRANK	08/11/1978	A	5448	L								
ALBERT P. OUSH, RIVERTON	PUMP	IRRIG.	0.41	22	2	13	FRANK	08/08/1978	A	5555	L								
THOMPSON CREEK, E. B.																			
W. J. TUPPER, RIVERTON	PUMP	IRRIG.	0.15	3	2	13	FRANK	08/08/1978	A	4086	L								
THOMPSON CREEK, WEST BRANCH																			
HOWARD BERGMAN, RIVERTON	PUMP	IRRIG.	0.32	4	2	13	FRANK	08/08/1978	A	7042	L								
THOMPSON CREEK, W. B., TRIB. TO DANIEL ADAM, FRANKLIN	PUMP	IRRIG.	12	3	15	FRANK	08/31/1978	A	14695	L									
MARIE JOHNSON ESTATE, COLORADO SPRINGS, CO	PUMP	IRRIG.	14	3	15	FRANK	08/31/1978	A	14812	L									
TURKEY CREEK																			
WILT AND POLLY, NAPONEE	WILT AND POLLY CANAL	POWER				4	1	16	FRANK	08/08/1978	D	183	L						
WALTER A. POST, NAPONEE	PUMP	IRRIG.	1.11	8	1	16	FRANK	08/08/1978	A	2622	L								
WILLIAM P. SCHLUNTZ, REPUBLICAN CITY	PUMP	IRRIG.	1.06	12	2	17	HARLA	08/08/1978	A	8430	L								
DELTON JOHNSON, NAPONEE	PUMP	IRRIG.	0.85	32	2	16	FRANK	08/15/1978	A	10960	K								
NOBLE PDHLENZ, NAPONEE	PUMP	IRRIG.	0.56	20	2	16	FRANK	08/08/1978	A	10992	L								
GRACE M. SHEFFIELD, HOLDREGE	PUMP	IRRIG.	0.44	15	4	18	HARLA	08/08/1978	A	12409	L								
GRACE M. SHEFFIELD, HOLDREGE	PUMP	IRRIG.	0.44	22	4	18	HARLA	08/08/1978	A	12409	L								
DEAN G. HUNT, ALMA	PUMP	IRRIG.	0.54	22	4	18	HARLA	08/08/1978	A	12447	L								
GRACE M. SHEFFIELD, HOLDREGE	PUMP	IRRIG.	1.01	8	4	18	HARLA	08/08/1978	A	12870	L								
TURKEY CREEK, TRIB. TO VIDLA E. WOHLER, NAPONEE	PUMP	IRRIG.				7	2	16	FRANK	06/09/1978	A	14172	L						
WALNUT CREEK																			
CLARENCE A. TALKINGTON, INAVALE	PUMP	IRRIG.	4.15	32	1	12	WEBST	08/11/1978	A	12227	K								
DENNIS D. HOLTZEN, INAVALE	PUMP	IRRIG.	2.95	29	1	12	WEBST	08/15/1978	A	12522	K								
WASP CREEK																			
HERMAN F. HADAN, FRANKLIN	PUMP	IRRIG.	0.10	28	2	14	FRANK	08/08/1978	A	5244	L								
MAX L. BONHAM, NAPONEE	PUMP	IRRIG.				28	2	14	FRANK	07/28/1978	A	14509	L						
DIVISION 1C																			
BLUE RIVER, LITTLE																			
SCHUTZ AND SCHUTZ, FAIRBURY	PUMP	IRRIG.	23	2	2E	JEFFE	04/28/1978	A	14094	L									
FRANCIS E. RAUNER, GILEAD	PUMP	IRRIG.	9	2	1	THAYE	06/09/1978	A	14222	L									
JONES RESERVOIR																			
BOYD JONES, EDGAR	PUMP	STOR-ONLY	13	4	7	NUCKD	01/06/1978	A	13491	L									

CLAIMS AND APPLICATIONS CANCELLED OR DISMISSED FROM OCTOBER 1, 1976 TO SEPTEMBER 30, 1978

328

SOURCE APPROPRIATOR AND ADDRESS	CARRIER	USE TO WHICH APPLIED	PROVI. GRANT CFS	LOCATION			DATE CANCELED	DOCKET/ APPLI. NUMBER	FOOT NOTE
				S	T	R COUNTY			
PAWNEE CREEK NORBERT NEJEZCHLEB, GLENVIL	PUMP	IRRIG.	34	6	9	ADAMS	01/06/1978	A 13506	L
SAND CREEK JACOBSEN AND JACOBSEN, BOTHELL, WA	PUMP	IRRIG.	16	6	13	KEARN	06/09/1978	A 14350	L
JACOBSEN AND JACOBSEN, MINDEN	PUMP	IRRIG.	9	5	13	KEARN	07/28/1978	A 14423	L
WILLIAM HULTGREN, KEARNEY	PUMP	IRRIG.	9	6	13	KEARN	08/31/1978	A 14839	L
SANDY CREEK, BIG DEAN JOHNSON, OSHKOSH	PUMP	IRRIG.	24	5	6	CLAY	03/17/1978	A 13785	L
SANDY CREEK, DRY, TRIB. TC CLIFFORD DITTMER, OHIOWA	PUMP	IRRIG.	1.57	32	5	FILLM	03/14/1977	A 12364	L
SANDY CREEK, LITTLE, WEST OVERTURF AND OVERTURF, EDGAR	PUMP	IRRIG.	7	6	5	CLAY	03/17/1978	A 13847	L
SPRING CREEK, TRIB. TO PAUL E. SCHARDT, DESHELER	PUMP	IRRIG.	33	3	4	THAYE	03/10/1978	A 13762	L
PAUL E. SCHARDT, DESHLER	PUMP	IRRIG.	33	3	4	THAYE	03/10/1978	A 13764	L
PAUL E. SCHARDT, DESHLER	PUMP	IRRIG.	5	2	4	THAYE	03/10/1978	A 13764	L
WALNUT CREEK LESTER KRUPICKA, TOBIAS	PUMP	IRRIG.	30	5	1E	SALIN	03/10/1978	A 13740	L
DIVISION 10									
BEAR CREEK DONALD HAMILL, BEATRICE	PUMP	IRRIG.	.66	7	4	7E GAGE	06/30/1977	A 13003	L
BEAVER CREEK ROBERT L. BIERBOWER, SHELBY	PUMP	IRRIG.	29	10	7	HAMIL	03/17/1978	A 13786	L
JAMES W. WATT, BRADSHAW	PUMP	IRRIG.	10	10	4	YORK	04/28/1978	A 14050	L
BLUE RIVER, BIG ARTHUR SELL, MILFORD	PUMP	IRRIG.	2.56	15	10	3E SEWAR	07/08/1977	A 11644	L
CHAB AND CHAB, WILBER	PUMP	IRRIG.	.94	35	6	4E SALIN	07/01/1977	A 12176	L
GILBERT AND GILBERT, ET. AL., LINCOLN	PUMP	IRRIG.	26	12	2E	SEWAR	01/06/1978	A 13279	L
JAMES TIMONEY, ULYSSES	PUMP	IRRIG.	18	13	2E	BUTLE	01/06/1978	A 13480	L
KAUFFMAN FARMS, INC., MARQUETTE	PUMP	IRRIG.	31	12	3E	SEWAR	01/06/1978	A 13555	L
ARLENE M. TRAVNICEK, WILBER	PUMP	IRRIG.	16	8	4E	SALIN	03/17/1978	A 13802	L
KENNETH HUMPHREYS, WYMORE	PUMP	IRRIG.	28	2	7E	GAGE	04/28/1978	A 14058	L
CARROLL ERICKSEN, HORDVILLE	PUMP	IRRIG.	9	12	5	HAMIL	04/28/1978	A 14060	L
FRANKLIN J. STRUME, MILFORD	PUMP	IRRIG.	24	9	3E	SEWAR	04/28/1978	A 14077	L
JAMES R. HRNICEK, STAPLEHURST	PUMP	IRRIG.	9	12	2E	SEWAR	05/31/1978	A 14116	L
DONALD G. HUDSON, BRADSHAW	PUMP	IRRIG.	29	13	3	POLK	05/31/1978	A 14128	L
SPILKER, SPILKER, HEIST AND HEIST, BEATRICE	PUMP	IRRIG.	31	3	7E	GAGE	07/28/1978	A 14489	L

REPORT OF THE

BLUE RIVER, BIG																			
TIM MEINBERG, SEWARD	PUMP	IRRIG.		7	11	3E	SEWAR	07/28/1978	A	14548	L								
WEYER, WEYER & WARREN, BARNESTON	PUMP	IRRIG.		25	1	7E	GAGE	09/15/1978	A	15012	L								
BLUE RIVER, BIG, TRIB. TO																			
OTTO L. ANDERSON TRUST, LINCOLN	PUMP	IRRIG.		3	12	5	HAMIL	02/27/1978	A	13667	L								
OTTO L. ANDERSON, LINCOLN	PUMP	IRRIG.		5	12	5	HAMIL	03/10/1978	A	13668	L								
OTTO L. ANDERSON TRUST, LINCOLN	PUMP	IRRIG.		21	12	5	HAMIL	03/10/1978	A	13669	L								
BLUE RIVER, BIG, NORTH FORK, TRIB. TO																			
MYRON COLLISON, DAVID CITY	PUMP	IRRIG.		33	15	2E	BUTLE	07/28/1978	A	14525	L								
BLUE RIVER, BIG, WEST FORK																			
RILEY AND RILEY, DORCHESTER	PUMP	IRRIG.		22	9	2E	SEWAR	06/09/1978	A	14291	L								
KENNETH KROEKER, HENDERSON	PUMP	IRRIG.		15	9	2	YORK	07/28/1978	A	14612	L								
CUB CREEK, TRIB. TO																			
PEARSON-MILLER FARMS, INC., PLYMOUTH	PEARSON-MILLER RESERVOIR	STORAGE		14	4	3E	JEFFE	07/08/1977	A	13253	J								
INDIAN CREEK, BIG																			
FRANCIS MASEK, ODELL	PUMP	IRRIG.		10	1	5E	GAGE	02/27/1978	A	13643	L								
MEINTS AND MEINTS, BLUE SPRINGS	PUMP	IRRIG.		30	2	7E	GAGE	05/31/1978	A	14133	L								
INDIAN CREEK, BIG, TRIB. TO																			
PAUL SCHRAMM, ODELL	SCHRAMM RES.	STORAGE		2	1	5E	GAGE	10/27/1978	A	13674	J								
JOHNSON CREEK, NORTH BRANCH																			
ELMER CRITEL, FRIEND	PUMP	IRRIG.		1.43	6	8	1E	SALIN	02/25/1977	A	12359	L							
LINCOLN CREEK																			
RICHARD E. WHITE, YORK	PUMP	IRRIG.		17	11	3	YORK	05/17/1978	A	13854	L								
CHRISTIANSON AND CHRISTIANSON, YORK	PUMP	IRRIG.		18	11	3	YORK	04/28/1978	A	14010	L								
CLEON L. NAGEL, UTICA	PUMP	IRRIG.		27	12	1E	SEWAR	07/28/1978	A	14646	L								
MUD CREEK																			
JOHN BAEHR, VIRGINIA	PUMP	IRRIG.		33	3	7E	GAGE	04/28/1978	A	14016	L								
SICILY CREEK																			
ALFRED EPP, BLUE SPRINGS	PUMP	IRRIG.		.30	21	2	6E	GAGE	07/30/1977	A	12480	L							
SPRING CREEK																			
THALMANN AND THALMANN, MILFORD	PUMP	IRRIG.		6	8	4E	SALIN	06/29/1978	A	14411	L								
SWAN CREEK																			
DWAIN TYSER, HALLAM	PUMP	IRRIG.		1.96	1	5	2E	SALIN	01/28/1977	A	12498	L							
SWAN CREEK, TRIB. TO																			
PEARSON-MILLER FARMS, INC., PLYMOUTH	PUMP	IRRIG.		15	4	3E	JEFFE	06/09/1978	A	14361	L								
TURKEY CREEK																			
LILA WILLIAMS, MANLIAS, NEW YORK	PUMP	IRRIG.		2.20	32	7	4	FILLH	06/15/1977	A	12713	L							
OURECKY AND OURECKY, WILBER	PUMP	IRRIG.		2.07	30	6	4E	SALIN	01/28/1977	A	12972	L							
ALFRED MATEJKA, MILLIGAN	PUMP	IRRIG.		8	7	1E	SALIN	02/27/1978	A	13631	L								
GEORGE VOSSLER, FRIEND	PUMP	IRRIG.		31	8	2E	SALIN	03/17/1978	A	13825	L								
EDWARD VAVRA, GENEVA	PUMP	IRRIG.		35	7	1	FILLM	07/28/1978	A	14392	L								
FRANK HROMADKA, JR., FRIEND	PUMP	IRRIG.		4	7	1E	SALIN	07/28/1978	A	14412	L								
ROBERT VYHNALEK, WILBER	PUMP	IRRIG.		23	7	3E	SALIN	09/15/1978	A	14964	L								
TURKEY CREEK, TRIB. TO																			
MRS. ROSE VORSEK, WILBER	PUMP	IRRIG.		21	5	4E	SALIN	01/06/1978	A	13549	L								
J. M. QUACKENBUSH, BEATRICE	PUMP	IRRIG.		11	5	4	SALIN	08/31/1978	A	14848	L								

CLAIMS AND APPLICATIONS CANCELLED OR DISMISSED FROM OCTOBER 1, 1976 TO SEPTEMBER 30, 1978

380

SOURCE APPROPRIATOR AND ADDRESS	CARRIER	USE TO WHICH APPLIED	PROVI. GRANT CFS	LOCATION			DATE CANCELED	DOCKET/ APPLI. NUMBER	FOOT NOTE	
				S	T	R COUNTY				
WEEDY CREEK RESERVOIR SEWARD COUNTY, SEWARD	WEEDY CREEK RES.	STORAGE		33	12	3 SEWAR	10/27/1978	A 14285	J	
DIVISION 1E										
LODGEPOLE CREEK										
MRS. CHRISTINA CARLSON, POTTER	ANDERSON CANAL NO. 1	IRRIG.	2.50	8	14	51 CHEYE	06/19/1978	D 373	L	
ED. C. CHRISTIANSEN, FREMONT	WOLF CANAL	IRRIG.	1.00	18	13	45 DEUEL	06/19/1978	D 813	L	
MILDRED C. DICKENSON, SUNOL	MCLAUGHLIN CANAL	IRRIG.	1.00	25	14	48 CHEYE	06/19/1978	D 966	L	
DALE HERBOLDSHEIMER ESTATE, BUSHNELL	PREMEIR CANAL	IRRIG.	2.43	3	14	58 KIMBA	06/30/1978	D 340	L	
ADELRIK BENZINGER AND GROSS, WILKENSON RANCH CO., PINE BLUFFS, WY	INDEPENDANT CANAL	IRRIG.	3.14	7	14	58 KIMBA	06/30/1978	D 343	L	
W. A. HABERSTROH, OMAHA	YOUNG CANAL	IRRIG.	.50	33	15	57 KIMBA	06/19/1978	D 349	L	
THOS. W. MAYBERN, CHAPPELL	BULLOCK CANAL	IRRIG.	1.43	3	13	46 DEUEL	06/30/1978	D 296	L	
VERNON ATKINS, ET. AL., KIMBALL	BRADY CANAL	IRRIG.	.71	28	15	54 KIMBA	06/19/1978	D 352	L	
FRANCIS H. EGGING	ADAMS CANAL	IRRIG.	.64	3	11	52 CHEYE	07/21/1978	D 371	K	
ED VAN ALLSTYNN, SIDNEY	TROGNITZ CANAL	IRRIG.	1.00	36	14	50 CHEYE	07/21/1978	D 365	L	
WM. F. KRUEGER, SIDNEY	KRUEGER CANAL	IRRIG.	1.00	29	14	48 CHEYE	07/21/1978	D 968	L	
DALE HERBOLDSHEIMER ESTATE, BUSHNELL	BUSHNELL CANAL	IRRIG.	3.00	2	14	58 KIMBA	06/30/1978	A 504	L	
MRS. HELEN EVERSMAN, GOLDEN, CO	WIEGAND CANAL	IRRIG.	2.00	17	13	45 DEUEL	06/19/1978	A 563	L	
G. B. BROWN, CHAPPELL	NEUMANN CANALS 1-2	IRRIG.	1.89	36	13	45 DEUEL	06/19/1978	A 565	L	
DERRY AND DERRY, CHAPPELL	JOHNSON CANAL	IRRIG.	2.01	23	13	45 DEUEL	06/30/1978	A 612	L	
MARY L. QUINN, CASPAR, WY	KINNEY-FORSLING CANAL	IRRIG.	1.07	33	15	56 KIMBA	06/30/1978	A 718	L	
HENRY STAHLA, KIMBALL	BICKEL-FADEN CANAL P-390	IRRIG.	.30	30	15	55 KIMBA	06/30/1978	A 719	K	
VERNON D. ATKINS, KIMBALL	FADEN CANAL	IRRIG.	.14	30	15	55 KIMBA	06/19/1978	A 724	L	
RODMAN AND SCOTT, KIMBALL	OWASCO CANAL	IRRIG.	9.84	29	15	55 KIMBA	06/30/1978	A 725	L	
MRS. VERNON E. LINN, KIMBALL	RUTTNER (NEW) CANAL	IRRIG.	.51	36	15	57 KIMBA	06/30/1978	A 727	L	
KEITH WRIGHT, CHAPPELL	SMITH CANAL	IRRIG.	3.86	12	12	45 DEUEL	06/30/1978	A 850	L	
PETER SODERQUIST ESTATE, CHAPPELL	RALTON SYSTEM	IRRIG.	2.59	12	12	45 DEUEL	06/30/1978	A 847	L	
I. S. WALKER ESTATE, KIMBALL	RUTTNER (NEW) CANAL	IRRIG.	.63	36	15	57 KIMBA	06/30/1978	A 869	L	
PETER SODERQUIST ESTATE, CHAPPELL	RALTON CANAL	IRRIG.	12.40	36	13	45 DEUEL	06/30/1978	F 882	L	
SOWDER AND WILDS, RIFLE, CO	WILDS CANAL	IRRIG.	.57	11	13	46 DEUEL	06/19/1978	A 904	L	
JOSEPH B. ZIMOLA, LODGEPOLE	RUTTNER CANAL	IRRIG.	.57	30	14	47 CHEYE	06/30/1978	A 906	L	
P. MAGINNIS, KIMBALL	MAGINNIS POND	STORAGE	500	AF	26	15	56 KIMBA	06/19/1978	A 1127	L
BROWN AND LASELLE, CHAPPELL	SODERQUIST CANAL	IRRIG.	2.02	36	13	45 DEUEL	07/07/1978	A 1420	K	
FRED R. SUDMAN, CHAPPELL	PUMP	IRRIG.	.58	22	13	45 DEUEL	06/30/1978	A 1483R	K	
JOSEPH B. ZIMOLA, LODGEPOLE	HOWARD-RUTTNER CANAL	IRRIG.	.20	31	14	47 CHEYE	06/19/1978	A 1645	L	
CLINTON B. DORWART, SIDNEY	STUHT CANAL	IRRIG.	.40	32	14	49 CHEYE	06/19/1978	A 1659	L	
MCINTOSH AND MARTIN, SIDNEY	MCINTOSH-MARTIN CANAL	IRRIG.	1.23	35	14	50 CHEYE	06/19/1978	A 1695	L	

REPORT OF THE



LODGEPOLE CREEK																			
PHILIP STAHLA, KIMBALL	KINNEY CANAL	IRRIG.	.20	31	15	56	KIMBA	06/19/1978	A	1828	L								
PHILIP STAHLA, KIMBALL	PUMP	IRRIG.	P+.12	31	41	56	KIMBA	06/19/1978	A	1828R	L								
DALE HERBOLDSHEIMER ESTATE, BUSHNELL	WEARIN CANAL	IRRIG.	1.50	8	14	58	KIMBA	06/30/1978	A	1864	L								
MRS. EMMA MCLERNON, SIDNEY	MCLERNON CANAL	IRRIG.	.24	31	14	49	CHEYE	06/19/1978	A	2027	L								
PALMER T. THURSTON ESTATE, CHAPPELL	PUMP	IRRIG.	.29	7	14	51	CHEYE	06/30/1978	A	2569	L								
PEETZ LAND AND CATTLE CO., INC., SIDNEY	PUMP	IRRIG.	.20	35	14	49	CHEYE	06/30/1978	A	2909	L								
C. S. RADCLIFFE, SIDNEY	PUMP	IRRIG.	.41	31	14	49	CHEYE	06/19/1978	A	3064	L								
G. GEORGE SCHNELL, SIDNEY	JONES CANAL	IRRIG.	1.80	36	14	49	CHEYE	06/30/1978	A	3392	L								
T. C. CATTLE COMPANY, INC., CHAPPELL	PUMP	IRRIG.	1.27	7	13	45	DEUEL	06/19/1978	A	3560	L								
BUREL F. KINNEY ESTATE, SIDNEY	PUMP	MFG.	.70	10	14	52	CHEYE	07/21/1978	A	5030	L								
MRS. VERNON E. LINN, KIMBALL	RUTTNE (NEW) CANAL	IRRIG.	.23	36	15	57	KIMBA	06/30/1978	A	5303	L								
JACK H. PARKS, COCOA BEACH, FLORIDA	PUMP	IRRIG.	.93	22	13	45	DEUEL	06/30/1978	A	6318	L								
MILDRED C. VACIK, SUNOL	PUMP	IRRIG.	.91	25	14	48	CHEYE	07/21/1978	A	7184	L								
DERRY AND DERRY, CHAPPELL	JOHNSON CANAL	IRRIG.	.80	23	13	45	DEUEL	06/30/1978	A	7240	L								
LEE W. JOHNSON, POTTER	PUMP	IRRIG.	.57	2	14	52	CHEYE	07/21/1978	A	8315	L								
CLINTON GADE, LODGEPOLE	PUMP	IRRIG.	.93	31	14	47	CHEYE	07/21/1978	A	8494	L								
CLINTON GADE, LODGEPOLE	PUMP	IRRIG.	1.30	34	14	48	CHEYE	07/21/1978	A	8571	L								
JACK H. PARKS, CHAPPELL	PUMP	MFG.	.02	22	13	45	DEUEL	07/21/1978	A	9008	L								
RICHARD DAY, BUSHNELL	PUMP	IRRIG.	.22	32	15	57	KIMBA	06/19/1978	A	12841	L								
RUSSELL L. McMILLEN, SIDNEY	PUMP	IRRIG.		11	14	51	CHEYE	08/31/1978	A	14709	L								
DERRY FARMS, INC., CHAPPELL	DERRY RES.	STORAGE		26	13	45	DEUEL	10/27/1978	A	14875	J								
SPRINGS																			
IRVING C. CHAMBERS, ET. AL., LINCOLN	PRIVATE CANAL	IRRIG.	.04	14	13	51	CHEYE	06/19/1978	D	335	L								
DANIEL D. MARKEL, LODGEPOLE	SPRING BRANCH CANAL	IRRIG.	.29	36	14	47	CHEYE	07/21/1978	A	623	L								
DIVISION IF																			
BEE CREEK																			
ED G. PETERS, BROCK	PUMP	IRRIG.	1.07	6	6	13E	NEMAH	06/16/1978	A	8613	L								
ROBERT G. SANDFORT, BROCK	PUMP	IRRIG.		12	6	12E	NEMAH	04/28/1978	A	14027	L								
BROWNELL CREEK																			
SARA-JANE JAMES HAASE, NEBRASKA CITY	PUMP	IRRIG.	2.25	26	8	11E	OTOE	06/16/1978	A	10150	L								
CAMP CREEK																			
MICHAEL HENG, NEBRASKA CITY	PUMP	IRRIG.		9	7	14E	OTOE	05/31/1978	A	14123	L								
CAMP CREEK, NORTH BRANCH																			
JOSEPHINE W. HICKS, AMES	PUMP	IRRIG.		3	7	14E	OTOE	03/17/1978	A	13793	L								
CEDAR CREEK, SOUTH																			
LEILA C. DAVIS, PLATTSMOUTH	PUMP	IRRIG.		36	11	11E	CASS	06/09/1978	A	14258	L								
DAVIS AND DAVIS, PLATTSMOUTH	PUMP	IRRIG.		25	11	11E	CASS	07/28/1978	A	14396	L								
CEDAR CREEK, SOUTH, TRIB. TC																			
DOMINGO AND DOMINGO, WEEPING WATER	PUMP	IRRIG.		30	11	12E	CASS	06/09/1978	A	14273	L								
DOMINGO AND DOMINGO, WEEPING WATER	PUMP	IRRIG.		30	11	12E	CASS	06/09/1978	A	14274	L								
CONTRARY CREEK																			
ROESCH FARMS, LTD., FALLS CITY	PUMP	IRRIG.		22	1	15E	RICHA	07/28/1978	A	14617	L								
EAST CHUTE																			
RONALD ROSS, DUNBAR	PUMP	IRRIG.		4	9	14E	OTOE	09/15/1978	A	15021	L								

CLAIMS AND APPLICATIONS CANCELLED OR DISMISSED FROM OCTOBER 1, 1976 TO SEPTEMBER 30, 1978

SOURCE APPROPRIATOR AND ADDRESS	CARRIER	USE TO WHICH APPLIED	PROVI. GRANT CFS	LOCATION			DATE CANCELED	DOCKET/ APPLI. NUMBER	FOOT NOTE
				S	T	R COUNTY			
EIGHT MILE CREEK, TRIB. TC UHE AND UHE, PLATTSMOUTH	PUMP	IRRIG.		7	11	13E CASS	09/15/1978	A 14856	L
ERVINE CREEK WILLIAM H. TODD, LINCOLN	PUMP	IRRIG.		2	10	13E CASS	06/09/1978	A 14303	L
FLOOD CREEK STRAUB AND STRAUB, LINCOLN	PUMP	IRRIG.	2.39	10	9	12E OTOE	08/30/1978	A 13724	L
FOUR MILE CREEK WARREN B. DORLAND, HUMBOLDT	PUMP	IRRIG.	.41	5	1	14E RICHA	06/16/1978	A 7879	L
CLEALAND G. FISHER, VERDON	PUMP	IRRIG.	1.38	6	1	14E RICHA	04/20/1978	A 8584	L
JACK B. MCNEALY, DUBOIS	PUMP	IRRIG.		11	1	13 RICHA	08/31/1978	A 14803	L
LJUIS N. STALDER, HUMBOLDT	PUMP	IRRIG.		11	1	13 RICHA	09/15/1978	A 14945	L
FDX CREEK RAMOCCIOTTI REALTY AND DEVELOPMENT CO., INC., OMAHA	PUMP	IRRIG.	2.90	18	8	13E OTOE	04/20/1978	A 8634	L
HOOPER CREEK ELMER M. LANNING, EAGLE	PUMP	IRRIG.	.28	10	9	9E OTOE	04/20/1978	A 7105	L
EDITH J. MILLER, ELMWOOD	PUMP	IRRIG.		11	9	9E OTOE	07/28/1978	A 14613	L
HOOPER CREEK, TRIB. TO BYRON W. TULLIS, JR., EAGLE	PUMP	IRRIG.		28	10	9E CASS	07/28/1978	A 14500	L
HOOPER CREEK SPRINGS, TRIB. TO CHARLES H. MILLER, LINCOLN	PUMP	IRRIG.	1.67	12	9	9E OTOE	04/20/1978	A 9827	L
HUCLES CREEK FRANK ENGLS, AUBURN	PUMP	IRRIG.		2	4	14E NEMAH	09/15/1978	A 15011	L
JAKES CREEK POOTBERG AND BIGLEY, ADAMS	PUMP	IRRIG.	1.25	32	6	8E GAGE	08/25/1978	A 12230	L
JAMESON RESERVOIR JAMESON AND PHILPOT, NEHAHKA	PUMP	SUPP I.	A-13496	22	11	12E CASS	05/31/1978	A 14130	L
JONES CREEK CHARLES W. BOELLSTORFF, BROCK	PUMP	IRRIG.		11	6	12E NEMAH	07/28/1978	A 14516	L
JORDAN CREEK UHE AND UHE, PLATTSMOUTH	PUMP	IRRIG.		24	9	12E OTOE	09/15/1978	A 14857	L
MAN'S CREEK MARTIN ROSENTHAL, COOK	PUMP	IRRIG.		27	6	11E JOHNS	12/29/1977	A 12668	L
MUDDY CREEK HENRY GOLL, VERDON	PUMP	IRRIG.	.87	19	2	16E RICHA	05/02/1977	A 9458	L
OESTMANN AND OESTMANN, JOHNSON	PUMP	IRRIG.	.38	13	5	12E NEMAH	07/08/1977	A 11909	L
LADONA STOCK FARMS, INC., SYRACUSE	PUMP	IRRIG.	1.69	17	7	11E OTOE	05/31/1978	A 13062	K
HOPP & HOPP, COOK	PUMP	IRRIG.	1.53	24	7	11E OTOE	12/29/1977	A 13923	L
ROBERT TYMAN, STELLA	PUMP	IRRIG.		33	3	15E RICHA	09/15/1978	A 14980	L

MUDDY CREEK, TRIB. TO																			
LEDNARD T. GERDES, AUBURN	PUMP	IRRIG.	3.37	10	4	13E	NEMAH	07/08/1977	A	11029	L								
LADONNA STOCK FARMS, INC., SYRACUSE	PUMP	IRRIG.	1.51	20	7	11E	OTOE	05/31/1978	A	13063	K								
MUDDY CREEK, LITTLE, TRIB. TO																			
MASONBRINK AND MASONBRINK, HUMBOLDT	PUMP	IRRIG.	.50	12	3	13E	RICHA	05/02/1977	A	13324	L								
NEMAHA RIVER, BIG, TRIB. TO																			
TOMEK AND TOMEK, TABLE ROCK	PUMP	IRRIG.	1.39	14	2	12E	PAWNE	08/30/1978	A	13801	L								
NEMAHA RIVER, BIG, MIDDLE BRANCH																			
RICHARD L. SHEA, STERLING	PUMP	IRRIG.	29	6	9E	JOHNS		06/09/1978	A	13844	L								
NEMAHA RIVER, BIG, MIDDLE BRANCH, TRIB. TO																			
MULDER AND MULDER, FIRTH	PUMP	IRRIG.	4	6	7E	GAGE		01/06/1978	A	13485	L								
NEMAHA RIVER, BIG, NORTH FORK																			
GOTTULA AND GOTTULA, ELK CREEK	PUMP	IRRIG.	23	4	11E	JOHNS		02/27/1978	A	13626	L								
MRS. LAVERTA M. VANWINKLE, ADAMS	PUMP	IRRIG.	7	6	9E	JOHNS		02/27/1978	A	13645	L								
EDWIN HUNZEKER, HUMBOLDT	PUMP	IRRIG.	18	2	13E	RICHA		06/09/1978	A	14247	L								
HAROLD HESSER, ADAMS	PUMP	IRRIG.	28	7	8E	LANCA		07/28/1978	A	14421	L								
ROY W. TALBOTT, LINCOLN	PUMP	IRRIG.	26	2	14E	RICHA		07/28/1978	A	14567	L								
EDWARD T. & ELEONORA M. HILLERS, ELK CREEK	PUMP	IRRIG.	25	4	11E	JOHNS		09/15/1978	A	15002	L								
NEMAHA RIVER, BIG, NORTH FORK, TRIB. TO																			
ROBERT BARTELS, STEINAUER	BARTELS RESERVOIR NO. 1	STORAGE	10	4	11E	JOHNS		11/15/1978	A	15080	J								
NEMAHA RIVER, BIG, SOUTH FORK																			
WARREN B. DORLAND, HUMBOLDT	PUMP	IRRIG.	4.36	5	1	14E	RICHA	06/16/1978	A	7878	L								
HENRY J. HEROLD, SALEM	PUMP	IRRIG.	1.47	8	1	15E	RICHA	04/20/1978	A	7905	L								
STEPHEN B. MILES, FALLS CITY	PUMP	IRRIG.	1.42	32	2	14E	RICHA	04/20/1978	A	8421	L								
MILES AND MILES, SANTA BARBARA, CA	PUMP	IRRIG.	4.01	11	1	14E	RICHA	06/16/1978	A	8925	K								
REESMAN AND REESMAN, FALLS CITY	PUMP	IRRIG.	.34	3	1	14E	RICHA	06/30/1978	A	10994	K								
LOUIS N. STALDER, HUMBOLDT	PUMP	IRRIG.	34	2	13	RICHA		09/15/1978	A	14934	L								
VAUGHN KOESTER, DUBOIS	PUMP	IRRIG.	24	1	12E	PAWNE		09/15/1978	A	14961	L								
NEMAHA RIVER, LITTLE																			
J. E. CLARKE, AUBURN	PUMP	IRRIG.	1.23	25	6	13E	NEMAH	06/16/1978	A	2806	L								
JOHN H. STEVENSON, AUBURN	PUMP	IRRIG.	1.32	11	4	15E	NEMAH	04/20/1978	A	7190	L								
B. K. HUNTER, NEMAHA	PUMP	IRRIG.	4.57	7	4	16E	NEMAH	04/20/1978	A	7947	L								
MCNIGHT AND STEVENSON, AUBURN	PUMP	IRRIG.	.31	12	4	15E	NEMAH	04/20/1978	A	8033	L								
H. E. C. A. INC., ET. AL., DENVER CO	PUMP	IRRIG.	2.06	12	4	15E	NEMAH	04/20/1978	A	8040	L								
CHARLES F. VOLKMAN, AUBURN	PUMP	IRRIG.	2.20	5	5	14E	NEMAH	06/16/1978	A	8041	L								
DAMME AND DAMME, TALMAGE	PUMP	IRRIG.	1.00	20	7	12E	OTOE	05/31/1978	A	8220	K								
PHYLLIS R. HOWELL, OMAHA	PUMP	IRRIG.	.49	4	5	14E	NEMAH	04/20/1978	A	8440	L								
CLARKE AND CLARKE, AUBURN	PUMP	IRRIG.	1.02	4	5	14E	NEMAH	06/16/1978	A	8506	L								
LLOYD H. DAVIS, NEMAHA	PUMP	IRRIG.	.42	12	4	15E	NEMAH	04/20/1978	A	8510	L								
ED G. PETERS, BROCK	PUMP	IRRIG.	.41	8	6	13E	NEMAH	06/16/1978	A	8612	L								
FRANK BRINKMAN, PAWNEE CITY	PUMP	IRRIG.	.91	31	6	14	NEMAH	04/20/1978	A	8614	L								
ALVIN FINKE, SYRACUSE	PUMP	IRRIG.	1.90	2	7	11E	OTOE	04/20/1978	A	8792	L								
SARA-JANE JAMES HAASE, NEBRASKA CITY	PUMP	IRRIG.	2.13	34	8	11E	OTOE	06/16/1978	A	8984	L								
ERNEST J. KEIM, ET. AL., SYRACUSE	PUMP	IRRIG.	.99	28	8	11E	OTOE	04/20/1978	A	10279	L								
MYRON FAYE, SYRACUSE	PUMP	IRRIG.	.34	17	8	11E	OTOE	06/16/1978	A	10498	L								

CLAIMS AND APPLICATIONS CANCELLED OR DISMISSED FROM OCTOBER 1, 1976 TO SEPTEMBER 30, 1978

SOURCE APPROPRIATOR AND ADDRESS	CARRIER	USE TO WHICH APPLIED	PROVI. GRANT CFS	LOCATION			DATE CANCELED	DOCKET/ APPLI. NUMBER	FOOT NOTE
				S	T	R COUNTY			
-----									
NEMAHA RIVER, LITTLE									
RALPH STEINHOFF, SYRACUSE	PUMP	IRRIG.	.81	1	8	9E	OTOE	06/16/1978	A 10563 L
MARY KLEIN, BURR	PUMP	IRRIG.	1.13	3	8	10E	OTOE	06/16/1978	A 10567 L
MARY KLEIN, BURR	PUMP	IRRIG.	1.33	18	8	11E	OTOE	06/16/1978	A 10568 L
GERALD HEDGES, BENNET	PUMP	IRRIG.	.87	10	8	8E	LANCA	12/29/1977	A 12262 L
ALFRED G. DAMME, SR., TALMAGE	PUMP	IRRIG.	.47	21	7	12E	OTOE	06/16/1978	A 12348 L
SNYDER FARMS, SYRACUSE	PUMP	IRRIG.	1.58	28	8	11E	OTOE	06/16/1978	A 12730 K
RAYMOND ROYAL, SYRACUSE	PUMP	IRRIG.	.99	17	8	11E	OTOE	05/31/1978	A 13141 K
LEONA F. SCHLANGE, AUBURN	PUMP	IRRIG.	24	5	14E	NEMAH	04/28/1978	A 14036 L	
ROBERT FEY, PALMYRA	PUMP	IRRIG.	4	8	9E	OTOE	08/31/1978	A 14732 L	
-----									
NEMAHA RIVER, LITTLE, TRIB. TO									
CHARLES A. SWEET, JR., ESTATE, PALMYRA	PUMP	IRRIG.	.24	33	8	11E	OTOE	04/20/1978	A 7891 L
JACK WINDLE, NEBRASKA CITY	PUMP	IRRIG.	1.84	11	6	13E	NEMAH	06/16/1978	A 13206 K
KENNETH W. HARMS, AUBURN	PUMP	IRRIG.		7	5	14E	NEMAH	07/28/1978	A 14605 L
-----									
NEMAHA RIVER, LITTLE, NORTH FORK									
GLENN M. HENG, DUNBAR	PUMP	IRRIG.	1.98	36	8	12E	OTOE	04/20/1978	A 10152 L
ROBERT G. CAMERON, DUNBAR	PUMP	IRRIG.	1.10	33	9	12E	OTOE	12/29/1977	A 14493 L
LEOTA HILE, ET. AL., DUNBAR	PUMP	IRRIG.	3.81	29	9	12E	OTOE	06/16/1978	A 12044 K
ROBERT H. YOUNG, DUNBAR	PUMP	IRRIG.		32	9	12E	OTOE	04/28/1978	A 14034 L
-----									
NEMAHA RIVER, LITTLE, SOUTH FORK									
MAYNARD DUNLAP, DOUGLAS	PUMP	IRRIG.	.51	13	7	9E	OTOE	04/20/1978	A 7951 L
JOHN ARMKNECHT, COOK	PUMP	IRRIG.	.82	11	6	11E	JOHNS	04/20/1978	A 8579 L
FRED A. PANKO, COOK	PUMP	IRRIG.	1.74	8	6	11E	JOHNS	04/20/1978	A 8598 L
ERNEST DIECKHOFF, COOK	PUMP	IRRIG.	1.11	8	6	11E	JOHNS	04/20/1978	A 8623 L
AUGUST H. BEHRENS, DOUGLAS	PUMP	IRRIG.	1.65	24	7	9E	OTOE	04/20/1978	A 9170 L
ALICE SHEPARD, ALBUQUERQUE, NM	PUMP	IRRIG.	.94	11	6	11E	JOHNS	04/20/1978	A 9270 L
DUANE L. MEHRENS, LINCOLN	PUMP	IRRIG.	1.92	4	7	9E	OTOE	04/20/1978	A 10320 L
JESSEN AND MULLEN, NEBRASKA CITY	PUMP	IRRIG.	4.48	2	6	10E	JOHNS	06/16/1978	A 11507 L
WIEBKE & WIEBKE, COOK	PUMP	IRRIG.	1.28	2	6	10E	JOHNS	05/31/1978	A 11589 K
KLAASMEYER FARMS, SYRACUSE	PUMP	IRRIG.	1.01	9	6	11E	JOHNS	06/16/1978	A 13263 L
LUBBEN & LUBBEN, BURR	PUMP	IRRIG.		33	7	10E	OTOE	03/31/1978	A 13872 L
KLAASMEYER FARMS, BURR	PUMP	IRRIG.	1.81	1	6	10E	JOHNS	06/16/1978	A 13890 L
ELDON A. DIECKGRAFE, COOK	PUMP	IRRIG.	12	6	11E	JOHNS	04/28/1978	A 13983 L	
BOLDT AND BOLDT, DOUGLAS	PUMP	IRRIG.	10	7	9E	OTOE	06/09/1978	A 14311 L	
KATHERINE DILLON ANDERSON, CINCINNATI OH	PUMP	IRRIG.	1	6	11E	JOHNS	07/28/1978	A 14471 L	
MARY WIRTHELE, FALLS CITY	PUMP	IRRIG.	6	6	11E	JOHNS	09/15/1978	A 14978 L	
-----									
NEMAHA RIVER, LITTLE, SOUTH FORK, TRIB. TO									
DUANE J. WELLMAN, BURR	PUMP	IRRIG.	1.75	27	7	10E	OTOE	05/31/1978	A 11466 K
-----									
NEMAHA RIVER, LITTLE, SOUTH FORK, TRIB. TO									
HERMAN DERDE, DOUGLAS	PUMP	IRRIG.	.48	18	7	10E	OTOE	06/16/1978	A 11795 L



CLAIMS AND APPLICATIONS CANCELLED OR DISMISSED FROM OCTOBER 1, 1976 TO SEPTEMBER 30, 1978

SOURCE APPROPRIATOR AND ADDRESS	CARRIER	USE TO WHICH APPLIED	PROVI. GRANT CFS	LOCATION			DATE CANCELED	DOCKET/ APPLI. NUMBER	FOOT NOTE
				S	T	R COUNTY			
BEAVER CREEK FREDERICK BARNHARD, ALBION BEAVER CREEK, TRIB. TO J. W. CARTER LAND CO., INC., ST. EDWARD	PUMP PUMP	IRRIG. IRRIG.		2 21	7	BOONE	04/28/1978	A 14083	L
BELL CREEK HARVEY HILGENKAMP, NICKERSON DUANE L. THOMPSON, ARLINGTON LARRY FUCHS, ARLINGTON	PUMP PUMP PUMP	IRRIG. IRRIG. IRRIG.		12 18	9E	WASHI	03/10/1978	A 13726	L
CALAMUS RIVER DILSAVER CATTLE COMPANY, ROSE	PUMP	IRRIG.		6 17	10E	WASHI	04/28/1978	A 13951	L
CEDAR RIVER NEBRASKA PUBLIC POWER DISTRICT, COLUMBUS NEBRASKA PUBLIC POWER DISTRICT, COLUMBUS MRS. ALICE MCKINNEY, SPALDING KOZIOL AND KOZIOL, FULLERTON RONALD D. SCOTT, BELGRADE	ERICSON PLANT ERICSON PLANT PUMP PUMP PUMP	POWER R. S. DAM IRRIG. IRRIG. IRRIG.	175.00 A-1415 .09	25 21	12	WHEEL	05/13/1977	A 14136	L
CLEAR CREEK LYMAN P. CASS, RAVENNA LYMAN P. CASS, RAVENNA LYMAN P. CASS, RAVENNA	PUMP PUMP PUMP	IRRIG. IRRIG. IRRIG.		7 WHEEL 05/17/1929			A 2081	L	
DANE CREEK HASTINGS & HASTINGS, ORD	PUMP	IRRIG.		7 BOONE 06/16/1978			A 3807	L	
DEER CREEK EDWARD D. HILNER, BOELUS	PUMP	IRRIG.		7 NANCE 08/09/1977			A 14011	L	
ELKHORN RIVER MARVIN W. MARREEL, HOOPER	PUMP	IRRIG.		1 17 7 NANCE 09/15/1978			A 14965	L	
FREEMAN CREEK L. J. ESCH & SONS, SPALDING	PUMP	IRRIG.		36 16	17	CUSTE	10/27/1978	A 6405	J
LOST CREEK GEORGE LOUIS, COLUMBUS	PUMP	IRRIG.		33 15	16	SHERM	10/27/1978	A 6406	J
LOUP RIVER KATY-PAT FARMS, OMAHA LOUIE ZIMMER, ET. AL., FULLERTON ZIMMER & ZIMMER, FULLERTON DONALD L. CUNNINGHAM, FULLERTON JOHN KUSH ESTATE, GENOA KENNETH PILAKOWSKI, GENOA LOREN F. OBERMILLER, LOUP CITY LARRY A. BERG, COLUMBUS	PUMP PUMP PUMP PUMP PUMP PUMP PUMP PUMP	IRRIG. IRRIG. IRRIG. IRRIG. IRRIG. IRRIG. IRRIG. IRRIG.	.12	20 19	14	VALLE	04/29/1977	A 11943	L
				5 13	12	HOWAR	08/31/1978	A 10721	L
				8 19	8E	DODGE	06/09/1978	A 14321	L
				11 19	9	GREEL	03/17/1978	A 13784	L
				25 17	1E	PLATT	07/28/1978	A 14456	L
			.67	3 17	2	PLATT	11/30/1976	A 6948	L
				29 16	6	NANCE	04/11/1977	A 13457	L
				35 16	7	NANCE	04/11/1977	A 13458	L
				2 15	7	NANCE	02/06/1978	A 13581	L
				6 16	4	NANCE	04/28/1978	A 14004	L
				6 16	4	NANCE	06/09/1978	A 14260	L
				9 14	14	SHERM	07/28/1978	A 14591	L
				6 16	4	NANCE	08/31/1978	A 14747	L



CLAIMS AND APPLICATIONS CANCELLED OR DISMISSED FROM OCTOBER 1, 1976 TO SEPTEMBER 30, 1978

338

SOURCE APPROPRIATOR AND ADDRESS	CARRIER	USE TO WHICH APPLIED	PROVI. GRANT CFS	LOCATION			DATE CANCELED	DOCKET/ APPLI. NUMBER	FOOT NOTE
				S	T	R COUNTY			
SHELL CREEK									
IRENE PFEIFFER, SEWARD	PUMP	IRRIG.	.37	23	18	2E COLFA	06/15/1977	A 7444	L
FRANK L. PODRAZA, PLATTE CENTER	PUMP	IRRIG.	.52	14	18	2 PLATT	06/15/1977	A 7475	L
MRS. ROBERT OEBSNER,	PUMP	IRRIG.	.47	30	18	3E COLFA	06/15/1977	A 8295	L
EMIL F. LUCKEY, COLUMBUS	PUMP	IRRIG.	1.15	14	18	1E PLATT	06/15/1977	A 8665	L
ORVILLE NOVAK, SCHUYLER	PUMP	IRRIG.	.93	28	18	3E COLFA	06/15/1977	A 11119	L
RALPH WEEDER, LINDSAY	PUMP	IRRIG.		10	19	3 PLATT	03/31/1978	A 13924	L
GARRETT A. DEBOWER, SCHUYLER	PUMP	IRRIG.		30	18	3E COLFA	09/15/1978	A 14909	L
SKULL CREEK									
BERNARD STANISLAV, LINWOOD	PUMP	IRRIG.		15	16	4 BUTLE	09/15/1978	A 14932	L
SPRING CREEK									
FRANCIS C. JUSTENSEN, ST. PAUL	PUMP	IRRIG.		5	15	9 HOWAR	01/06/1978	A 13535	L
JUSTENSEN & JUSTENSEN, ST. PAUL	PUMP	IRRIG.		5	15	9 HOWAR	01/06/1978	A 13536	L
THALMANN AND THALMANN, MILFORD	PUMP	IRRIG.	1.03	6	8	4E SALIM	06/29/1978	A 14411	L
TURKEY CREEK									
LLOYD L. MCCOIG, ST. PAUL	PUMP	IRRIG.		30	14	10 HOWAR	06/09/1978	A 10241	L
JORGENSEN & JORGENSEN, FARWELL	PUMP	IRRIG.		20	15	12 HOWAR	06/09/1978	A 13800	L
STEFANOWICZ & STEFANOWICZ, FARWELL	PUMP	IRRIG.		28	15	12 HOWAR	06/09/1978	A 13942	L
TURKEY CREEK, TRIB. TO									
UDEL KREMLACEK, DANEBROG	PUMP	IRRIG.		22	14	11 HOWAR	06/09/1978	A 13499	L
TURTLE CREEK									
CHARLES A. AUGUSTYN, ORD	PUMP	IRRIG.		36	20	15 VALLE	06/09/1978	A 14229	L
DIVISION 28									
BACHELOR CREEK									
STERLING INGWERSON, PLATTSMOUTH	PUMP	IRRIG.		9	12	13E CASS	07/28/1978	A 14408	L
CEDAR CREEK, TRIB. TO									
LEON BOND, LOUISVILLE	PUMP	IRRIG.		33	12	12E CASS	07/28/1978	A 14398	L
CHEESE CREEK									
WILLARD K. THAYER, DENTON	PUMP	IRRIG.		20	9	5E LANCA	07/28/1978	A 14397	L
CLARK CREEK									
GERALD A. BOHLING, HOOPER	PUMP	IRRIG.		6	19	9E DODGE	04/28/1978	A 14007	L
COTTONWOOD CREEK									
MRS. BESSIE SORENSON, MALMO	PUMP	IRRIG.		17	15	6E SAUND	02/06/1978	A 13616	L
DEER CREEK									
HENRY A. RETHWISCH, WAYNE	PUMP	IRRIG.	0.36	15	26	3E WAYNE	06/30/1978	A 7884	L
DOG CREEK									
WILBUR E. GIESE, WAYNE	PUMP	IRRIG.		6	26	1E WAYNE	06/09/1978	A 14336	L

REPORT OF THE





CLAIMS AND APPLICATIONS CANCELLED OR DISMISSED FROM OCTOBER 1, 1976 TO SEPTEMBER 30, 1978

SOURCE APPROPRIATOR AND ADDRESS	CARRIER	USE TO WHICH APPLIED	PROVI. GRANT CFS	LOCATION			DATE CANCELED	DOCKET/ APPLI. NUMBER	FOOT NOTE
				S	T	R COUNTY			
LOGAN CREEK									
H. S. WHITE, HEIRS, LYONS	PUMP	IRRIG.	1.57	2	23	8E BURT	07/07/1976	A 8752	L
MRS. NELLIE JENSEN, KANSAS CITY, MO	PUMP	IRRIG.	2.30	23	23	8E BURT	08/07/1978	A 8872	L
WAYNE R. ANDERSON, LYONS	PUMP	IRRIG.	1.17	33	24	8E BURT	07/07/1978	A 8995	L
WAYNE R. ANDERSON, LYONS	PUMP	IRRIG.	1.17	34	24	8E BURT	07/07/1978	A 8995	L
BARTLING AND BARTLING, WINSLOW	PUMP	IRRIG.	2.61	10	19	8E DODGE	07/07/1978	A 9027	L
A. R. KUHLMAN	PUMP	IRRIG.	3.21	27	21	8E BURT	07/07/1978	A 9083	L
A. R. KUHLMAN	PUMP	IRRIG.	3.21	34	21	8E BURT	07/07/1978	A 9083	L
MRS. HERMINE DOHT (DECEASED), BANCROFT	PUMP	IRRIG.	2.01	8	24	7E CUMIN	07/07/1978	A 9084	L
L. L. SHUMWAY (DECEASED), LYONS	PUMP	IRRIG.	4.67	24	23	8E BURT	07/07/1978	A 9111	L
MRS. CLARA YORK, LYONS	PUMP	IRRIG.	0.66	11	22	8E BURT	07/07/1978	A 9122	L
H. S. WHITE, HEIRS, LYONS	PUMP	IRRIG.	0.62	2	23	8E BURT	07/07/1978	A 9128	L
MRS. ERNA K. GIBBS, OMAHA	PUMP	IRRIG.	0.21	13	28	8E CEDAR	08/07/1978	A 9244	L
WILLIAM A. WICKETT, DIXON	PUMP	IRRIG.	2.04	11	28	3E CEDAR	07/07/1978	A 9274	L
THEODORA K. MCWILLIAMS, WESTFIELD, NJ	PUMP	IRRIG.	3.0	22	21	8E BURT	07/07/1978	A 9331	L
J. OSWALD GRIMM, HOOPER	PUMP	IRRIG.	0.46	14	19	8E DODGE	07/07/1978	A 9394	L
MARY T. MARTIN ESTATE, BANCROFT	PUMP	IRRIG.	3.14	15	24	7E CUMIN	07/07/1978	A 9520	L
LAWRENCE H. MEYER, HOOPER	PUMP	IRRIG.	4.59	33	24	8E THURS	08/07/1978	A 10102	L
MARGARET O'CONNOR, OMAHA	PUMP	IRRIG.	0.61	14	23	8E BURT	07/07/1978	A 11321	L
KLEIN AND SAWKINS, BATTLECREEK	PUMP	IRRIG.	2.90	19	27	5E DIXON	07/07/1978	A 11572	K
IRVIN P. HAISCH, CONCORD	PUMP	IRRIG.	2.18	30	28	4E DIXON	07/07/1978	A 11737	L
ROY D. DICKEY, LAUREL	PUMP	IRRIG.	2.19	4	28	3E CEDAR	08/07/1978	A 11942	L
EUGENE A. MEIER, WAKEFIELD	PUMP	IRRIG.	2.44	30	27	5E DIXON	08/07/1978	A 12086	L
LOUIS C. TOLLES, ODESSA, TX	PUMP	IRRIG.	1.07	5	28	3E CEDAR	07/07/1978	A 12600	L
OKLAND GOLF CLUB, INC., OKLAND	PUMP	IRRIG.	1.05	36	22	8E BURT	07/07/1978	A 13067	L
RUTH MEYER TRUST, PENDER	PUMP	IRRIG.		6	35	25 THURS	02/06/1978	A 13614	L
LDLA B. MACKEY, LAGUANA HILLS, CA	PUMP	IRRIG.		14	21	8E BURT	03/17/1978	A 13816	L
MARGUERITE L. DICKEY, LAUREL	PUMP	IRRIG.		11	28	3E CEDAR	03/17/1978	A 13834	L
HURSTAD & HURSTAD, WAYNE	PUMP	IRRIG.		35	28	4E DIXON	03/31/1978	A 13899	L
VERNER WICKETT, LAUREL	PUMP	IRRIG.		13	28	3E CEDAR	04/28/1978	A 14006	L
EUGENE BROWN, WAKEFIELD	PUMP	IRRIG.		30	27	5E DIXON	07/28/1978	A 14420	L
WAGNER'S INC., HOOPER	PUMP	IRRIG.		11	19	8E DODGE	07/28/1978	A 14638	L
MAPLE CREEK									
CHARLES THOMSEN, HOOPER	PUMP	IRRIG.		32	19	7E DODGE	03/31/1978	A 13913	L
MAPLE CREEK, MIDDLE FORK									
CENTURY FARMS, CORP., SCHUYLER	PUMP	IRRIG.		30	19	4E COLFA	04/11/1977	A 13439	L
MIDDLE CREEK, SOUTH BRANCH									
SCHILDT AND SCHILDT, PLEASANT DALE	PUMP	IRRIG.		10	10	4E SEWAR	07/28/1978	A 14573	L
MIDDLE CREEK, SOUTH BRANCH, TRIB. TO									
SCHILD, SCHILDT & SCHILDT, PLEASANT DALE	SCHILD RESERVOIR	STORAGE		10	10	4E SEWAR	07/28/1978	A 14572	J



CLAIMS AND APPLICATIONS CANCELLED OR DISMISSED FROM OCTOBER 1, 1976 TO SEPTEMBER 30, 1978

SOURCE APPROPRIATOR AND ADDRESS	CARRIER	USE TO WHICH APPLIED	PROVI. GRANT CFS	LOCATION			DATE CANCELED	DOCKET/ APPLI. NUMBER	FOOT NOTE
				S	T	R COUNTY			
UNION CREEK ADDOLPH LONG, MADISON	PUMP	IRRIG.		18	21	1 MADIS	09/15/1978	A 15001	L
WAHOO CREEK, NORTH FORK MRS. HELEN JASA, WESTON	PUMP	IRRIG.		3	14	6E SAUND	03/10/1978	A 13741	L
MILD VASA, WESTON	PUMP	IRRIG.		24	15	5 SAUND	07/28/1978	A 14515	L
MELVIN ALLEN, OMAHA	PUMP	IRRIG.		24	15	5E SAUND	09/15/1978	A 14982	L
DIVISION 2C									
BLACK BIRD CREEK LESTER E. BASHART, O'NEILL	PUMP	IRRIG.		5	30	11 HOLT	07/28/1978	A 14383	L
BONE CREEK R. R. BAILEY (DECEASED), AINSWORTH	PUMP	IRRIG.	0.88	14	30	22 BROWN	08/25/1978	A 3549	K
BLOOD AND BLOOM, VALENTINE	PUMP	IRRIG.	0.64	7	30	21 BROWN	08/14/1978	A 4700	L
H. F. SKILLMAN, AINSWORTH	PUMP	IRRIG.	.97	4	30	21 BROWN	12/16/1977	A 8054	L
PAUL J. BASS, VALENTINE	PUMP	IRRIG.	0.58	12	30	22 BROWN	08/14/1978	A 8316	L
BLOOD AND BLOOM, VALENTINE	PUMP	IRRIG.	0.40	7	30	21 BROWN	08/14/1978	A 9126	L
MRS. DOROTHEA CONNELLY, AINSWORTH	PUMP	IRRIG.	.11	23	30	22 BROWN	05/13/1977	A 10639	L
NEAL L. KELLER, BREWSTER	PUMP	IRRIG.		16	31	21 BROWN	02/06/1978	A 13559	L
BRUSH CREEK VINCENT E. OBERMIRE, ATKINSON	PUMP	IRRIG.		5	32	13 HOLT	04/28/1978	A 13952	L
KRAMBECK LAND & CATTLE CO., GRETNA	PUMP	IRRIG.		12	32	14 HOLT	06/09/1978	A 14241	L
COOK RESERVOIR JAMES E. COOK, MILLS	COOK PUMP	SUPP I		2	34	18 KEYA	06/09/1978	A 14306	L
EAGLE CREEK, MIDDLE BRANCH M-C CATTLE COMPANY, ATKINSON	PUMP	IRRIG.		6	30	13 HOLT	04/28/1978	A 13994	L
KEYA PAHA RIVER JAMES E. COOK & SONS, MILLS	PUMP	IRRIG.		4	34	18 KEYA	03/10/1978	A 13753	L
ALFRED ERICKSON, BUTTE	PUMP	IRRIG.		21	34	15 BOYD	05/31/1978	A 14114	L
J. ROBERT BERIGAN, O'NEILL	PUMP	IRRIG.		26	34	16 BOYD	07/28/1978	A 14424	L
RAY HOFFMAN, NAPER	PUMP	IRRIG.		17	34	15 BOYD	07/28/1978	A 14536	L
LARRY ULMER, NAPER	PUMP	IRRIG.		23	34	16 BOYD	07/28/1978	A 14671	L
LONG PINE CREEK WALTER FREDERICKSON, AXTELL	PUMP	IRRIG.	.33	8	30	20 BROWN	09/15/1977	A 7293	K
D. H. HALLER, BASSETT	PUMP	IRRIG.		26	32	20 ROCK	07/28/1978	A 14414	L
MINNECHADUZA CREEK EVERETT M. KELLAR, VALENTINE	PUMP	IRRIG.		23	34	29 CHERR	07/28/1978	A 14384	L
MORSE CREEK, TRIB. TO RAY SCHMITZ, NAPER	PUMP	IRRIG.		4	34	16 BOYD	06/09/1978	A 14326	L

NIOBRARA RIVER									
FRED O. FUNDUS, ATKINSON	PUMP	IRRIG.	35	34	14	HOLT	04/28/1978	A 14046	L
LOIS L. CONNERY, CODY	PUMP	IRRIG.	23	33	34	CHERR	07/28/1978	A 14442	L
SKJOLD AND SKJOLD, O'NEILL	PUMP	IRRIG.	19	33	12	HOLT	07/28/1978	A 14585	L
EDWARD L. KIRWAN, BUTTE	PUMP	IRRIG.	35	34	14	BOYD	07/28/1978	A 14603	L
ROGER L. LDOCK, SPENCER	PUMP	IRRIG.	25	33	12	BOYD	07/28/1978	A 14662	L
E. A. JAKSHA, VERDIGRE	PUMP	IRRIG.	3	31	7	KNOX	08/31/1978	A 14818	L
PINE CREEK									
ROBERT H. BEGUIN, RUSHVILLE	PUMP	IRRIG.	11	28	44	SHERI	04/28/1978	A 14093	L
BEGUIN RANCH CO. INC., RUSHVILLE	PUMP	IRRIG.	1	28	44	SHERI	06/09/1978	A 14191	L
PISCHELL CREEK									
ROY R. VESELY, ET. AL., VERDIGRE	PUMP	IRRIG.	27	32	8	KNOX	03/17/1978	A 13804	L
WALTER G. FILIP, VERDIGRE	PUMP	IRRIG.	5	31	8	KNOX	08/31/1978	A 14693	L
WALTER G. FILIP, VERDIGRE	PUMP	IRRIG.	5	31	8	KNOX	08/31/1978	A 14744	L
RED BIRD CREEK									
ROMAN FILIPS, O'NEILL	PUMP	IRRIG.	1	31	11	HOLT	07/28/1978	A 14376	L
SANDY CREEK, BIG									
EDNA P. MCEACHEN, LINCOLN	PUMP	IRRIG.	27	32	15	HOLT	03/17/1978	A 13851	L
LEO THOMASSEN, BUTTE	PUMP	IRRIG.	13	33	14	HOLT	07/28/1978	A 14669	L
SANDY CREEK, BIG, TRIB. TC									
EDWIN RENTSCHLER, ATKINSON	PUMP	IRRIG.	26	31	15	HOLT	07/28/1978	A 14590	L
SPRING CREEK, TRIB. TO									
DONALD D. STEPHEN, MILLS	PUMP	IRRIG.	29	34	18	KEYA	04/28/1978	A 14021	L
SPRING CREEK, BIG									
ORCHARD MILK PRODUCTS, INC., ORCHARD	PUMP	IRRIG.	2.29	20	28	8 ANTEL	03/14/1977	A 12818	L
SQUAW CREEK									
JOE M. HRBEK, LYNCH	PUMP	IRRIG.	22	32	9	HOLT	06/09/1978	A 14352	L
STEEL CREEK									
SPANGLER AND SPANGLER, LYNCH	PUMP	IRRIG.	15	31	9	HOLT	07/28/1978	A 14620	L
TURKEY CREEK									
DUANE DOWD, ET. AL., OMAHA	PUMP	IRRIG.	32	33	12	HOLT	05/31/1978	A 14119	L
MILES PUBLISHING CO., O'NEILL	PUMP	IRRIG.	5	32	12	HOLT	05/31/1978	A 14121	L
VERDIGRE CREEK, MIDDLE BRANCH									
DEAN N. PIERCE, VERDIGRE	PUMP	IRRIG.	24	30	8	KNOX	09/15/1978	A 14878	L
VERDIGRE CREEK, MIDDLE BRANCH, TRIB. TO									
GEORGE H. HEGGEMEYER, ORCHARD	PUMP	IRRIG.	27	30	8	KNOX	05/31/1978	A 14111	L
LOREN C. KIENOW, WINNETCON	PUMP	IRRIG.	5	29	5	KNOX	08/31/1978	A 14764	L
ARDEN K. LAURSEN, ORCHARD	PUMP	IRRIG.	3	29	8	KNOX	05/31/1978	A 14351	L
DIVISION 2D									
BORDEAUX CREEK, BIG									
RONALD R. TERRELL, CHADRON	PUMP	IRRIG.	14	33	48	DAWES	07/28/1978	A 14557	L
SLAUGHTER HOUSE CREEK, SPRING, TRIB. TO									
CITY OF CRAWFORD, CRAWFORD	PUMP	MUNI. & DOM.	2.0	16	31	52 DAWES	10/20/1978	A 12934	L
SOUTHER RESERVOIR									
MERLE MANSFIELD, CRAWFORD	MANSFIELD PUMP	STOR-ONLY	30	32	51	DAWES	03/10/1978	A 13761	L

CLAIMS AND APPLICATIONS CANCELLED OR DISMISSED FROM OCTOBER 1, 1976 TO SEPTEMBER 30, 1978

SOURCE APPROPRIATOR AND ADDRESS	CARRIER	USE TO WHICH APPLIED	PROVI. GRANT CFS	LOCATION			DATE CANCELED	DOCKET/ APPLI. NUMBER	FOOT NOTE
				S	T	R COUNTY			
WHITE RIVER WHITNEY IRRIGATION DISTRICT, WHITNEY WHITNEY RESERVOIR	PUMP	IRRIG.	0.47	26	32	50 DAWES	10/27/1978	A 1625	K
WHITNEY IRRIGATION DISTRICT, WHITNEY	WHITNEY PIPELINE	SUPP I. S-1625		4	32	51 DAWES	10/27/1978	A 1787	K
WHITNEY IRRIGATION DISTRICT, WHITNEY	WHITNEY PIPELINE	SUPP I. A-1625		34	33	51 DAWES	10/27/1978	A 1787	K
WHITNEY IRRIGATION DISTRICT, WHITNEY	WHITNEY PIPELINE	SUPP I. A-1625		35	33	51 DAWES	10/27/1978	A 1787	K
DIVISION 2E									
HENRY RESERVOIR NO. 2 HENRY & HENRY, CRAWFORD	HENRY PUMPS NO'S. 1 & 5	SUPP I. STOR-ONLY		30	35	55 SIOUX	01/06/1978	A 13465	L
DIVISION 2F									
AMES CREEK, TRIB. TO A. C. WARD, ANNAPOLIS, MARYLAND	PUMP	IRRIG.		25	32	3E CEDAR	02/27/1978	A 13620	L
AOWA CREEK, TRIB. TO A. C. WARD, ANNAPOLIS, MARYLAND	PUMP	IRRIG.		34	31	4E DIXON	02/27/1978	A 13621	L
BADGER CREEK DALE H. TRACY, PONCA	PUMP	IRRIG.		35	30	6E DIXON	11/15/1978	A 14618	J
BAZILE CREEK, WEST KEITH D. REDINBAUGH, TILDEN	PUMP	IRRIG.		21	28	5 ANTEL	03/17/1978	A 13826	L
BEAVER CREEK JOSEPH L. TRAMP, CROFTON	PUMP	IRRIG.		32	33	1 CEDAR	03/10/1978	A 13695	L
MARTIN HOFFMAN, SPENCER	PUMP	IRRIG.		30	34	11 BOYD	07/28/1978	A 14370	L
ALVIN HAVRANEK, SPENCER	PUMP	IRRIG.		19	34	11 BOYD	07/28/1978	A 14402	L
BLACKBIRD CREEK, SOUTH ANDERSON & ANDERSON, DECATUR	PUMP	IRRIG.		26	24	9E THURS	03/10/1978	A 13744	L
BOW CREEK DENNIS ARENS, HARTINGTON	PUMP	IRRIG.		17	30	1E CEDAR	03/10/1978	A 13675	L
ARLD P. ARENS, HARTINGTON	PUMP	IRRIG.		1	31	2E CEDAR	03/10/1978	A 13766	L
VIRGIL A. SCHULTE, HARTINGTON	PUMP	IRRIG.		14	31	2E CEDAR	03/10/1978	A 13855	L
LOUIS HANS, WYNCT	PUMP	IRRIG.		14	32	2E CEDAR	06/09/1978	A 14322	L
BOW CREEK, EAST WARREN W. PATEFIELD, LAUREL	PUMP	IRRIG.	2.86	23	30	3E CEDAR	07/07/1978	A 11032	L

BOW CREEK, EAST ELWOOD PEHRSON, LAUREL	PUMP	IRRIG.	14	30	3E	CEDAR	06/09/1978	A	14368	L	
BOW CREEK, WEST JOHN W. EICKHOFF, CROFTON	PUMP	IRRIG.	0.08	1	31	2	KNOX	07/07/1978	A	7509	L
JOHN W. EICKHOFF, CROFTON	PUMP	IRRIG.	0.66	12	31	2	KNOX	07/07/1978	A	7649	L
EICKHOFF AND EICKHOFF, FORDYCE	PUMP	IRRIG.	1.39	1	31	1	CEDAR	07/07/1978	A	8288	L
ARENS AND ARENS, CROFTON	PUMP	IRRIG.	0.47	9	31	2	KNOX	07/07/1978	A	8362	L
MRS. JOYCE BALLANTYNE BRAND, BRONXVILLE, NY	PUMP	IRRIG.	0.38	10	31	2	KNOX	07/07/1978	A	8381	L
MRS. JOYCE BALLANTYNE BRAND, BRONXVILLE, NY	PUMP	IRRIG.	0.38	11	31	2	KNOX	07/07/1978	A	8381	L
EDMUND HOCHSTEIN, FORDYCE	PUMP	IRRIG.	0.59	33	32	1	CEDAR	07/07/1978	A	8819	L
BOW VALLEY CREEK ROMA A. WERTMAN, ET. AL., HARTINGTON	PUMP	IRRIG.	31	32	2E	CEDAR	02/27/1978	A	13664	L	
BUTLER FLAT CREEK, TRIB. TO SMITH & SMITH, BLAIR	PUMP	IRRIG.	24	17	11E	WASHI	03/10/1978	A	13709	L	
CAMERON RES. A-14502 JOE C. CAMERON, HERMAN	PUMP	STOR-ONLY	10	19	10	WASHI	07/28/1978	A	14503	L	
CAMERON RES. A-14640 WILLIAM C. CAMERON, HERMAN	PUMP	STOR-ONLY	3	19	10	WASHI	10/27/1978	A	14751	J	
ELK CREEK LELAND GEORGE, SOUTH SIOUX CITY	PUMP	IRRIG.	22	29	8E	DAKOT	01/06/1978	A	13467	L	
HOWE CREEK LYLE A. JESSEN, BLOOMFIELD	PUMP	IRRIG.	6	31	4	KNOX	08/31/1978	A	14745	L	
JORDAN CREEK LESLIE C. CARR, ALLEN	PUMP	IRRIG.	29	29	5E	DIXON	03/31/1978	A	13900	L	
LONG CREEK WASHINGTON COUNTY ROAD DEPT., BLAIR	LONG CREEK RESERVOIR	STORAGE	33	18	12	WASHI	10/07/1977	A	14568	J	
ALVIN G. DHRT, FORT CALHOUN	PUMP	IRRIG.	8	17	12	WASHI	09/15/1978	A	14936	L	
MUD CREEK RICHARD ALAN GOLL, TEKAMAH	PUMP	IRRIG.	18	21	11E	BURT	03/10/1978	A	13721	L	
NEW YORK CREEK VERNON MATHIESON, BLAIR	PUMP	IRRIG.	16	19	10E	WASHI	02/06/1978	A	13604	L	
VERNON MATHIESON, BLAIR	PUMP	IRRIG.	16	19	10E	WASHI	03/10/1978	A	13711	L	
NEW YDRK CREEK, TRIB. TO MATHIESON & MATHIESON, HERMAN	PUMP	IRRIG.	22	19	10E	WASHI	03/10/1978	A	13737	L	
WILLIAM C. CAMERON, HERMAN	CAMERON RES.	STORAGE	3	19	10	WASHI	10/27/1978	A	14640	J	
PEARL CREEK EDMUND W. LAUER, HARTINGTON	PUMP	IRRIG.	0.68	13	30	1E	CEDAR	07/07/1978	A	8970	K
PONCA CREEK EDWARD ALFORD, BONESTEEL, SD	PUMP	IRRIG.	25	35	15	BOYD	07/28/1978	A	14508	L	
RAYMOND A. SIBBELL, BUTTE	PUMP	IRRIG.	1	33	12	BOYD	09/15/1978	A	14928	L	
TEKAMAH CREEK THOMAS LEWIS MCNEAR, TEKAMAH	PUMP	IRRIG.	22	21	10E	BURT	07/28/1978	A	14659	L	
TEKAMAH CREEK, TRIB. TO WAYNE E. HANSEN, TEKAMAH	PUMP	IRRIG.	16	21	10E	BURT	06/09/1978	A	14324	L	

CLAIMS AND APPLICATIONS CANCELLED OR DISMISSED FROM OCTOBER 1, 1976 TO SEPTEMBER 30, 1978

346

SOURCE APPROPRIATOR AND ADDRESS	CARRIER	USE TO WHICH APPLIED	PROVI. GRANT CFS	LOCATION			DATE CANCELED	DOCKET/ APPLI. NUMBER	FOOT NOTE
				S	T	R COUNTY			
TEKAMAH-MUD CREEK RESERVOIR 9-A MIDDLE MISSOURI TRIBUTARIES NRD, WALTHILL	PUMP	STOR-ONLY	18	21	11E BURT	02/06/1978	A 13579	L	
THOMAS CREEK, TRIB. TO SMITH & SMITH, BLAIR	PUMP	IRRIG.	6	16	12E DOUGL	03/10/1978	A 13708	L	
TURKEY CREEK G. NEALE SHANER, FORT CALHOUN	PUMP	IRRIG.	8	17	13E WASHI	04/28/1978	A 14063	L	
WHISKY CREEK JOE MILACEK, BRISTOW	PUMP	IRRIG.	23	34	11 BOYD	08/31/1978	A 14828	L	
GROUND WATER									
GROUND WATER CITY OF GRAND ISLAND, GRAND ISLAND	GRAND ISLAND WATER SYSTEM			10	9 HALL	05/31/1977	A 10002	J	

REPORT OF THE



**THIS PAGE INTENTIONALLY LEFT BLANK**

## INDEX

**THIS PAGE INTENTIONALLY LEFT BLANK**

REPORT OF THE

A

Administration of Water . . . . . 11  
 Appropriations (See Claims and Applications) . . . . . 38  
     Cancelled and Dismissed . . . . . 324

B

Bennett Reservoir . . . . . 9  
 Box Butte Reservoir . . . . . 9  
 Butler Lake, Hugh . . . . . 9

C

Claims and Applications by Streams in Divisions:  
     No. 1-A, Platte Rivers and Tributaries . . . . . 40  
     No. 1-B, Republican and Frenchman Rivers and Tributaries . . . . . 70  
     No. 1-C, Little Blue River and Tributaries . . . . . 100  
     No. 1-D, Big Blue River and Tributaries . . . . . 120  
     No. 1-E, Lodgepole Creek . . . . . 162  
     No. 1-F, Nemaha Rivers and Tributaries . . . . . 165  
     No. 2-A, Loup Rivers and Tributaries . . . . . 184  
     No. 2-B, Lower Platte, Elkhorn Rivers and Tributaries . . . . . 228  
     No. 2-C, Niobrara River and Tributaries . . . . . 261  
     No. 2-D, White River and Tributaries . . . . . 290  
     No. 2-E, Hat Creek and Tributaries . . . . . 300  
     No. 2-F, Bazile, Bow and Elk Creeks and Tributaries . . . . . 310  
 Claims and Applications Cancelled and Dismissed . . . . . 324  
 Commissioners, Water . . . . . 4  
 Court Cases . . . . . 21  
 Crescent Lake . . . . . 9

D

Developments, New . . . . . 15  
 Districts: See Claims and Applications . . . . . 38  
     Water Districts by Divisions, Map of . . . . . 37

E

Enders Reservoir . . . . . 9  
 Executives and Employees . . . . . 3

F

Fees Collected . . . . . 16  
 Foreward . . . . . 6

G

Glendo Reservoir . . . . . 9  
 Ground Water  
     Control Areas - Map . . . . . 19  
     Control Areas - Permits . . . . . 18  
     Permits to Withdraw, Transport and Use . . . . . 321  
     Registered Wells . . . . . 17

H

Harlan County Reservoir . . . . . 9  
 Hearings . . . . . 16  
 Hydrography . . . . . 15

K

Kimball (Oliver) Reservoir . . . . . 9  
 Kingsley Reservoir (Lake McConaughy) . . . . . 9

L

Lake McConaughy . . . . . 9

M

Map of Nebraska:  
     Water Divisions . . . . . 37  
 Medicine Creek Dam (Harry Strunk Lake) . . . . . 9  
 Merritt Reservoir . . . . . 9

N

Nebraska Power Review Board . . . . . 4

O

Oliver Reservoir . . . . . 9

P

Pathfinder Reservoir . . . . . 9  
 Permits to Withdraw, Transport and Use Ground Water . . . . . 321  
 Power Review Board . . . . . 4  
 Precipitation . . . . . 8

## REPORT OF THE

## R

Red Willow Dam (Hugh Butler Lake) . . . . .	9
Reservoirs:	
Bennett . . . . .	9
Crescent Lake . . . . .	9
Enders . . . . .	9
Glendo . . . . .	9
Harlan County . . . . .	9
Kingsley (Lake McConaughy) . . . . .	9
Medicine Creek (Harry Strunk Lake) . . . . .	9
Merritt . . . . .	9
Oliver (Kimball Irrigation District) . . . . .	9
Pathfinder . . . . .	9
Red Willow (Hugh Butler Lake) . . . . .	9
Sherman . . . . .	9
Swanson Lake . . . . .	9
Whitney . . . . .	9

## S

Sherman Reservoir . . . . .	9
Statistical Summary . . . . .	16
Strunk Lake, Harry (Medicine Creek Reservoir) . . . . .	9
Swanson Lake (Trenton Dam) . . . . .	9

## U

United States Geological Survey, Cooperation with . . . . .	6
---	---

## W

Water Administration . . . . .	11
Water Divisions, Map of . . . . .	37
Water Supply . . . . .	6
Wells, Irrigation . . . . .	17
Wells, Municipal . . . . .	321
Whitney Reservoir . . . . .	9