

# **Defense Logistics Agency**

## **BRAC 95**

### **Defense Contract Management Districts (DCMDs)**

### **Data Call**

---

---

---





DEFENSE LOGISTICS AGENCY  
DEFENSE CONTRACT MANAGEMENT COMMAND  
DEFENSE CONTRACT MANAGEMENT DISTRICT NORTHEAST  
495 SUMMER STREET  
BOSTON, MA. 02210-2184



IN REPLY  
REFER TO

DCMDN-D


14 Sep 1994

SUBJECT: BRAC 95 Data Call

TO: CAAJ (BRAC)

1. Reference: CAAJ (BRAC) letter, dated 8 Jul 94, subject: BRAC 95 Data Call (BRAC95L009).
2. The data packages attached at Enclosures 1-10 are submitted in response to the BRAC 95 Data Call referenced above. I certify that the information contained herein is accurate and complete to the best of my knowledge and belief.
3. If you or your staff have any questions, please contact Karen Cleaves or Harry Khachadorian at (617) 451-4983/4455, respectively.

10 Encl

  
JEFFREY P. GOULD  
Captain, SC, USN  
Commander



FEDERAL QUALITY  
INSTITUTE  
QUALITY  
IMPROVEMENT  
PROTOTYPE  
AWARD WINNER

019 (00000)

PAAT II

DCMDN

II.A.1., II.A.2., II.A.3., II.A.4.

AS OF 30 JUNE 94

Activity: Defense Contract Management District Northeast  
Duty Station: 495 Summer Street, Boston, MA

Organization	Number of Employees	Military		Civilians	
		Auth	Asgd	Perm	Temp
Office of the Commander and Personal Staff	46	2	2	42	2
Office of the Commander (D)	6				
1 Mil O-6 Cdr, (M)		1	1		
1 GM-1101-15 (M)				1	
2 GS-0318-08				2	
1 GS-0318-07				1	
1 GS-0322-03					1
Office of Internal Review (DI)	11				
1 GM-511-13 (S)				1	
5 GS-511-12				5	
3 GS-511-11				3	
1 GS-344-06				1	
1 GS-326-04				1	
Small Business Office (DU)	4				
1 GS-1102-14 (M)				1	
1 GS-1102-11				1	
1 GS-0344-07				1	
1 GS-1106-06				1	
Office of EEO (DK)	3				
1 GS-260-12				1	
2 GS-361-07				2	
Military Personnel (DM)	3				
2 GS-205-09				2	
1 GS-318-05				1	
Elect Data Interchange Ofc (DF)	5				
1 GS-301-13 (S)				1	
1 GS-301-13				1	
1 GS-301-12				1	
1 GS-301-11				1	
1 GS-318-05				1	
Office of Command Security (DS)	8				
1 GS-080-13 (M)				1	
1 GS-334-12				1	
1 GS-080-11				1	
1 GS-334-09				1	
1 GS-080-09				1	
1 GS-335-04				1	
1 GS-303-04				1	
1 GS-326-04					1

DCMDN  
II.A.1., II.A.2., II.A.3., II.A.4.  
AS OF 30 JUNE 94

Chief of Staff (DC)	2			
1 Mil O-5 (M)		1	1	
1 GS-344-05				1
Total Quality Mgmt Ofc (DT)	4			
1 GM-343-13 (M)				1
1 GS-343-12				1
1 GS-343-11				1
1 GS-344-06				1

DCMDN

II.A.1., II.A.2., II.A.3., II.A.4.  
AS OF 30 JUNE 94

Activity: Defense Contract Management District Northeast  
Duty Station: 495 Summer Street, Boston, MA

Organization	Number of Employees	Military		Civilians	
		Auth	Asgd	Perm	Temp
Office of Council (G)	10	0	0	10	
1 GM-905-15 (M)				1	
2 GS-905-15				2	
2 GS-905-14				2	
1 GS-905-13				1	
1 GS-950-09				1	
1 GS-986-08				1	
1 GS-986-05				1	
1 GS-326-03				1	

DCMDN  
 II.A.1., II.A.2., II.A.3., II.A.4.  
 AS OF 30 JUNE 94

Activity: Defense Contract Management District Northeast  
 Duty Station: 495 Summer Street, Boston, MA

Organization	Number of Employees	Military		Civilians	
		Auth	Asgd	Perm	Temp
Office of Civilian Personnel	53	0	0	53	
Office of the Director (K)	5				
1 GM-201-15 (M)				1	
1 GM-201-14 (S)				1	
1 GS-201-12				1	
1 GS-201-11				1	
1 GS-318-07				1	
Class & Employee Relations Division (KM)	19				
1 GS-201-14 (S)				1	
1 GS-201-13				1	
2 GS-201-12				2	
6 GS-201-11				6	
3 GS-203-07				3	
1 GS-318-06				1	
2 GS-318-05				2	
1 GS-303-03				1	
Safety & Health Unit (KMH)					
1 GS-018-12				1	
1 GS-018-11				1	
Staffing Division (KS)	25				
1 GM-212-12 (S)				1	
1 GS-212-12				1	
2 GS-212-11				2	
1 GS-318-06				1	
Staffing Branch A (KSA)					
1 GM-212-13 (S)				1	
4 GS-212-11				4	
1 GS-203-07				1	
1 GS-203-06				1	
2 GS-203-05				2	
Staffing Branch B (KSB)					
1 GM-212-13 (S)				1	
1 GS-212-12				1	
3 GS-212-11				3	
1 GS-212-09				1	
1 GS-203-06				1	
3 GS-203-05				3	
1 GS-303-03				1	
Career Development Division (KW)	4				
1 GS-235-12				1	
1 GS-203-07				1	
1 GS-318-05				1	
1 GS-303-03				1	



DCMDN

II.A.1., II.A.2., II.A.3., II.A.4.

AS OF 30 JUNE 94

Activity: Defense Contract Management District Northeast

Duty Station: 495 Summer Street, Boston, MA

Organization	Number of Employees	Military		Civilians	
		Auth	Asgd	Perm	Temp
Office of Installation Services	31	0	0	26	5
Office of the Director (W)	3				
1 GM-342-13 (M)				1	
1 GS-318-07				1	
1 GS-326-04				1	
Facility Services & Property Division (WI)	15				
1 GS-342-11 (S)				1	
Base Contracting Branch (WIP)					
1 GS-1102-09				1	
1 GS-1105-07				1	
1 GS-0344-06				1	
1 GS-326-04				1	
1 GS-303-03				1	
1 GS-303-04					1
Supply Branch (WIS)					
1 GS-2005-07 (S)				1	
1 WL-4749-06				1	
2 WG 4749-06				2	
1 GS-2005-04				1	
1 GS-0303-04					1
2 GS-0326-03					2
Admin Services Division (WX)	13				
1 GS-0342-12 (S)				1	
2 GS-1071-12				2	
3 GS-0343-11				3	
1 GS-0303-07				1	
1 GS-0344-06				1	
1 GS-1021-05				1	
1 GS-2005-04				1	
2 GS-0303-03				2	
1 GS-0303-02					1

DCMDN

II.A.1., II.A.2., II.A.3., II.A.4.

AS OF 30 JUNE 94

Activity: Defense Contract Management District Northeast  
Duty Station: 495 Summer Street, Boston, MA

Organization	Number of Employees	Military		Civilians	
		Auth	Asgd	Perm	Temp
Office of Telecommunications and Information Systems	32	0	0	31	1
Office of the Director (Z)	3				
1 GM-334-13 (S)				1	
1 GS-318-07				1	
1 GS-344-06				1	
Information Center Division (ZI)	7				
1 GM-334-13 (S)				1	
2 GS-334-12				2	
3 GS-334-11				3	
1 GS-334-07					1
Technology Division (ZT)	15				
1 GM-334-13 (S)				1	
3 GS-334-12				3	
4 GS-334-11				4	
1 GS-391-11				1	
1 GS-393-09				1	
1 GS-334-09				1	
1 GS-392-08				1	
1 GS-392-06				1	
1 GS-392-05				1	
1 GS-335-04				1	
ADP/T Operations Division (ZO)	7				
1 GS-318-06				1	
ADP Ops & Prod Cont Branch (ZOA)					
1 GS-335-09				1	
2 GS-332-07				2	
1 GS-332-05				1	
2 GS-335-04				2	

DCMDN

II.A.1., II.A.2., II.A.3., II.A.4.

AS OF 30 JUNE 94

Activity: Defense Contract Management District Northeast

Duty Station: 495 Summer Street, Boston, MA

Organization	Number of Employees	Military		Civilians	
		Auth	Asgd	Perm	Temp
Directorate of Contract Management	33	1	1	32	
Office of the Director (A)	2				
1 Mil O-5 (S)		1	1		
1 GS-318-07					1
Contract Admin Division (AC)	11				
1 GM-1102-14 (S)					1
5 GS-1102-13					5
2 GS-1102-12					2
1 GS-0344-06					1
2 GS-0303-03					2
Contract Property Mgmt Division (	6				
1 GM-1103-13 (S)					1
3 GS-1104-12					3
1 GS-0344-06					1
1 GS-326-04					1
Transportation & Packaging Division (AT)	6				
1 GM-2130-13 (S)					1
2 GS-2130-12					2
2 GS-2032-12					2
1 GS-0344-06					1
Financial Services Division (AF)	8				
1 GM-1102-14 (S)					1
Cont Financial Management Review Branch (AFM)					
2 GS-1102-12					2
1 GS-0318-05					1
Price/Cost & Financial Analysis Branch (AFP)					
1 GM-1102-13 (S)					1
3 GS-1102-12					3

DCMDN  
 II.A.1., II.A.2., II.A.3., II.A.4.  
 AS OF 30 JUNE 94

Activity: Defense Contract Management District Northeast  
 Duty Station: 495 Summer Street, Boston, MA

Organization	Number of Military		Civilians	
	Employees	Auth	Asgd	Perm Temp
Directorate of Program & Technical Support	26	2	1	24 1
Office of the Director (E)	2			
1 Mil O-6 Director (S)		1	0	
1 GS-318-07				1
1 GS-344-06				1
Systems Engineering Division (EE)	8			
1 GM-801-14 (S)				1
1 GS-346-13				1
1 GS-861-13				1
1 GS-830-13				1
1 GS-334-13				1
1 GS-344-06				1
2 GS-335-05				1 1
Program Support Division (EP)	8			
1 GM-343-14 (M)				1
1 Mil O-4		1	1	
3 GS-343-13				3
1 GS-896-13				1
1 GS-203-07				1
1 GS-344-06				1
Operations Management Division (EO)	8			
1 GM-896-14 (M)				1
1 GS-344-06				1
Operations Support Branch (EOS)				
1 GM-1150-13 (S)				1
1 GS-1150-13				1
Technical Support Branch (EOT)				
2 GS-0896-13				2
1 GS-1150-12				1
1 GS-0896-07				1

DCMDN

II.A.1., II.A.2., II.A.3., II.A.4.

AS OF 30 JUNE 94

Activity: Defense Contract Management District Northeast  
Duty Station: 495 Summer Street, Boston, MA

Organization	Number of Employees	Military		Civilians	
		Auth	Asgd	Perm	Temp
Office of Planning & Resource Management	47	0	0	46	1
Office of the Director (M)	4				
1 GM-505-15 (M)				1	
1 GM-505-14 (M)				1	
1 GS-344-07				1	
1 GS-318-07				1	
Resource Managment Division (MB)	13				
1 GM-343-13 (S)				1	
5 GS-343-12				5	
4 GS-343-11				4	
1 GS-344-06				1	
2 GS-344-05				2	
Office of Public Affairs (MC)	3				
1 GS-1035-13				1	
1 GS-1035-11				1	
1 GS-0322-04					1
Missioin Management Division (MM)	6				
1 GM-343-13 (S)				1	
3 GS-343-12				3	
1 GS-343-11				1	
1 GS-344-06				1	
Plans & Program Division (MR)	8				
1 GM-343-13 (S)				1	
3 GS-343-12				3	
2 GS-343-11				2	
2 GS-344-06				2	
Accounting & Financial Liaison Office (MS)	13				
1 GS-501-11 (S)				1	
1 GS-510-09 (S)				1	
6 GS-525-07				6	
1 GS-540-05				1	
1 GS-540-04				1	
1 GS-318-05				1	
1 GS-326-04				1	
1 GS-303-03				1	

DCMDN  
 II.A.1., II.A.2., II.A.3., II.A.4.  
 AS OF 30 JUNE 94

Activity: Defense Contract Management District Northeast  
 Duty Station: 495 Summer Street, Boston, MA

Organization	Number of Employees	Military		Civilians	
		Auth	Asgd	Perm	Temp
Directorate of Quality Assurance	50	4	2	48	
Office of the Director (Q)	1			1	
1 GM-1910-15 (M)					
1 Mil O-5 (S)		1	0		
Programs & Systems Management Division (QR)	23				
1 GM-1910-14 (S)				1	
1 GS-0344-06				1	
1 GS-0318-06				1	
QA Programs Branch (QRP)					
10 GS-1910-12				10	
1 GS-0318-05				1	
QA Systems Branch (QRS)					
1 GM-1910-13 (S)				1	
5 GS-1910-12				5	
1 GS-1910-11				1	
1 GS-0203-07				1	
1 GS-0318-05				1	
QA Engineering & Tech Management Division (QT)	22				
1 GM-801-14				1	
1 GS-318-06				1	
QA Commodities Branch (QTC)					
1 GM-1910-13 (S)				1	
9 GS-1910-12				9	
1 GS-0318-05				1	
QA Engineering & Computer Software Branch (QTX)					
1 GM-0801-13 (S)				1	
3 GS-0801-13				3	
1 GS-0855-13				1	
2 GS-0334-13				2	
2 GS-1910-12				2	
Flight Operations & Specialized Safety Management (QS)	4				
1 Mil O-5 (S)		1	1		
2 GM-018-13 (M)				2	
1 Mil O-4		1	1		
1 Mil E-7		1	0		

DCMDN  
 II.A.5.  
 AS OF 30 JUNE 94

Activity: Defense Contract Management District Northeast  
 Duty Station: 495 Summer Street, Boston, MA

Organization	Personnel (Total)	Military		Military		Civilians	
		Ofcr Auth	Asgd	Enl Auth	Asgd	Perm	Temp
D Office of the Commander and Personal Staff	46	2	2	0	0	42	2
G Office of Counsel	10	0	0	0	0	10	
K Office of Civilian Personnel	53	0	0	0	0	53	
W Office of Installation Services	31	0	0	0	0	26	5
Z Office of Telecommunications and Information Systems	32	0	0	0	0	31	1
A Directorate of Contract Management	33	1	1	0	0	32	
E Directorate of Program and Technical Support	26	2	1	0	0	24	2
M Office of Planning and Resource Management	47	0	0	0	0	46	1
Q Directorate of Quality Assurance	50	3	2	1	0	48	2
Total Military Authorized		9	8	1			
Total Military Assigned		6	6				
Total Civilians:		322	0	0	0	312	10
Total Military Assigned & Civilians		328	6		0	312	16

DCMDN

II.A.1., II.A.2., II.A.3., II.A.4.

AS OF 30 JUNE 94

Activity: Defense Contract Management District Northeast  
Duty Station: East Hartford, CT

Organization	Number of Employees	Civilians	
		Perm	Temp
Defense Corp Executive Office (DE)	2		
1 GM-1102-14 (M)		1	
1 GS-318-05		1	

II.A.1., II.A.2., II.A.3., II.A.4.

Activity: Defense Contract Management District Northeast  
Duty Station: Hartford, CT

Organization	Number of Employees	Civilians	
		Perm	Temp
Defense Corp Executive Office (DE)	1		
1 GS-1102-13		1	

II.A.1., II.A.2., II.A.3., II.A.4.

Activity: Defense Contract Management District Northeast  
Duty Station: Burlington, MA

Organization	Number of Employees	Civilians	
		Perm	Temp
Defense Corp Executive Office (DE)	3		
1 GM-1102-14 (M)		1	
1 GS-1102-13		1	
1 GS-0318-05		1	

II.A.1., II.A.2., II.A.3., II.A.4.

Activity: Defense Contract Management District Northeast  
Duty Station: New York, NY

Organization	Number of Employees	Civilians	
		Perm	Temp
Defense Corp Executive Office (DE)	1		
1 GM-1102-14 (M)		1	



DCMDN  
II.A.5.  
AS OF 30 JUNE 94

Activity: Defense Contract Management District Northeast  
Duty Station: E. Hartford, CT; Hartford, CT  
Burlington, MA and New York, NY

Organization	Personnel (Total)	Civilians	
		Perm	Temp
D Office of the Commander	7	7	
Total Civilians:	7	7	

DCMDN

II.A.1., II.A.2., II.A.3., II.A.4.  
AS OF 30 JUNE 94

Activity: Defense Contract Management District Northeast  
Duty Station: Stratford, CT

Organization	Number of Employes	Civilians	
		Perm	Temp
Information Center Division (ZI)	1		
1 GS-334-12		1	

II.A.1., II.A.2., II.A.3., II.A.4.

Activity: Defense Contract Management District Northeast  
Duty Station: Garden City, NY

Organization	Number of Employees	Civilians	
		Perm	Temp
Information Center Division (ZI)	3		
1 GS-334-12		1	
2 GS-334-11		2	

II.A.1., II.A.2., II.A.3., II.A.4.

Activity: Defense Contract Management District Northeast  
Duty Station: New York, NY

Organization	Number of Employees	Civilians	
		Perm	Temp
Information Center Division (ZI)	3		
1 GS-334-12		1	
2 GS-334-11		2	

DCMDN  
II.A.5.  
AS OF 30 JUNE 94

Activity: Defense Contract Management District Northeast  
Duty Station: Stratford, CT; Garden City, NY; and New York, NY

Organization	Personnel (Total)	Civilians	
		Perm	Temp
Z Office of Telecommunications and Information Systems	7	7	
Total Civilians:	7	7	

DCMDN

II.A.1., II.A.2., II.A.3., II.A.4.  
AS OF 30 JUNE 94

Activity: Defense Contract Management District Northeast  
Duty Station: Schenectady, NY

Organization	Number of Employees	Civilians	
		Perm	Temp
QA Engineering & Tech Management Division (QT)	3		
1 GS-1910-12		1	
2 GS-0318-05		2	

II.A.1., II.A.2., II.A.3., II.A.4.

Activity: Defense Contract Management District Northeast  
Duty Station: West Milton, NY

Organization	Number of Employees	Civilians	
		Perm	Temp
QA Engineering & Tech Management Division (QT)	1		
1 GS-1910-11		1	

II.A.1., II.A.2., II.A.3., II.A.4.

Activity: Defense Contract Management District Northeast  
Duty Station: Cleveland, OH

Organization	Number of Employees	Civilians	
		Perm	Temp
QA Commodities Branch (QTC)	1		
1 GS-1910-12		1	

DCMDN  
II.A.5.  
AS OF 30 JUNE 94

Activity: Defense Contract Management District Northeast  
Duty Station: Schenectady, NY; W.Milton, NY; and Cleveland, OH

Organization	Personnel (Total)	Civilians	
		Perm	Temp
Q Directorate of Quality Assurance	4	4	
Total Civilians:	4	4	

10

AS OF 30 SEP 94

Activity: Defense Contract Management District Northeast  
 Duty Station: 495 Summer Street, Boston, MA

Organization	Number of Employees	Military		Civilians	
		Auth	Asgd	Perm	Temp
Office of the Commander and Personal Staff	39	2	2	37	
Office of the Commander (D)	4			3	
1 Mil O-6 Cdr, (M)		1	1		
1 GM-1101-15 (M)				1	
2 GS-0318-08				2	
Office of Internal Review (DI)	8			8	
1 GM-511-13 (S)				1	
5 GS-511-12				5	
1 GS-511-11				1	
1 GS-344-06				1	
Small Business Office (DU)	3			3	
1 GS-1102-14 (M)				1	
1 GS-1102-11				1	
1 GS-1106-06				1	
Office of EEO (DK)	7			7	
1 GS-260-13				1	
3 GS-260-12				3	
3 GS-361-07				3	
Military Personnel (DM)	3			3	
2 GS-205-09				2	
1 GS-318-05				1	
Elect Data Interchange Ofc (DF)	5			5	
1 GS-301-13 (S)				1	
1 GS-301-13				1	
1 GS-301-12				1	
1 GS-301-11				1	
1 GS-318-05				1	
Office of Command Security (DS)	7			7	
1 GS-080-13 (M)				1	
1 GS-334-12				1	
1 GS-080-11				1	
1 GS-334-09				1	
1 GS-080-09				1	
1 GS-335-04				1	
1 GS-326-04				1	
Chief of Staff (DC)	2			1	
1 Mil O-5 (M)		1	1		
1 GS-318-07				1	

Activity: Defense Contract Management District Northeast  
 Duty Station: 495 Summer Street, Boston, MA

Organization	Number of Employees	Military		Civilians	
		Auth	Asgd	Perm	Temp
Administration and Information Management Directorate	49	0	0	49	
Office of the Director (F)	2			2	
1 GS-340-13 (S)				1	
1 GS-318-07				1	
Information Center Group (FI)	9			9	
1 GM-334-13 (S)				1	
2 GS-334-12				2	
2 GS-334-11				2	
1 GS-344-07				1	
1 GS-344-06				1	
1 GS-334-04				1	
1 GS-344-04				1	
Technology Group (FT)	15			15	
1 GS-334-13 (S)				1	
1 GS-334-13				1	
3 GS-334-12				3	
3 GS-334-11				3	
1 GS-334-09				1	
1 GS-344-07				1	
Telecommunications Team (FTC)					
1 GS-391-11				1	
2 GS-391-09				2	
1 GS-392-08				1	
1 GS-392-05				1	
Administrative Services Group (FA)	17			17	
1 GS-342-12 (S)				1	
2 GS-1071-12				2	
3 GS-343-11				3	
1 GS-344-07				1	
1 GS-318-06				1	
1 GS-344-06				1	
1 GS-2005-04				1	
1 GS-326-04				1	
Property/Supply Team (FAP)					
1 GS-2005-07				1	
1 GS-344-07				1	
1 GS-2005-04				1	
3 WG-4749-06				3	
Base Contracting Group (FB)	6			6	
1 GS-1102-12 (S)				1	
1 GS-1102-11				1	
1 GS-1102-09				1	
1 GS-1105-07				1	
1 GS-1106-06				1	
1 GS-326-04				1	

DCMDN

II.A.1., II.A.2., II.A.3., II.A.4.

AS OF 30 SEP 94

Activity: Defense Contract Management District Northeast  
Duty Station: 495 Summer Street, Boston, MA

Organization	Number of Employees	Military		Civilians	
		Auth	Asgd	Perm	Temp
Office of Council (G)	11	0	0	11	
1 GS-905-15 (M)				1	
2 GS-905-15				2	
3 GS-905-14				3	
1 GS-950-09				1	
1 GS-986-08				1	
1 GS-986-07					
1 GS-986-05				1	
1 GS-326-03				1	



DCMDN  
 II.A.1., II.A.2., II.A.3., II.A.4.  
 AS OF 30 SEP 94

Activity: Defense Contract Management District Northeast  
 Duty Station: 495 Summer Street, Boston, MA

Organization	Number of Employees	Military		Civilians	
		Auth	Asgd	Perm	Temp
Human Resources Directorate	63	0	0	63	
Office of the Director (H)	6				
1 GM-201-15 (M)				1	
1 GM-201-14 (S)				1	
1 GS-201-12				1	
2 GS-201-11				2	
1 GS-318-07				1	
Class & Employee Relations Group (HM)	22				
1 GS-201-14 (S)				1	
1 GS-201-13				1	
2 GS-230-12				2	
2 GS-201-12				2	
7 GS-201-11				7	
3 GS-203-07				3	
1 GS-318-06				1	
2 GS-318-05				2	
Safety & Health Unit (HMH)					
1 GS-018-12				1	
2 GS-018-11				2	
Staffing Group (HS)	35				
1 GS-214-12 (S)				1	
1 GS-318-06				1	
Field Service Team A (HSA)					
1 GM-212-13 (S)				1	
4 GS-212-11				4	
1 GS-203-09				1	
1 GS-203-07				1	
1 GS-203-06				1	
4 GS-203-05				4	
1 GS-318-05				1	
1 GS-305-03				1	
Staffing Branch B (HSB)					
1 GM-212-13 (S)				1	
1 GS-212-12				1	
4 GS-212-11				4	
2 GS-212-09				2	
1 GS-203-07				1	
1 GS-203-06				1	
4 GS-203-05				4	
1 GS-318-05				1	
1 GS-305-03				1	
Special Examining Team (HSE)					
1 GS-212-12				1	
1 GS-212-11				1	
1 GS-318-05				1	

DCMDN  
 II.A.1.; II.A.2., II.A.3., II.A.4.  
 AS OF 30 SEP 94

Activity: Defense Contract Management District Northeast  
 Duty Station: 495 Summer Street, Boston, MA

Organization	Number of Employees	Military		Civilians	
		Auth	Asgd	Perm	Temp
Workforce Development Directorate	13	0	0	13	
Office of the Director (J)	2				
1 GS-325-14 (M)				1	
1 GS-318-07				1	
Program Operations					
Group A (JA)	6				
1 GS-235-13 (S)				1	
2 GS-235-12				2	
1 GS-235-11				1	
2 GS-203-07				2	
Program Operations					
Group B (JB)	5				
3 GS-235-12				3	
2 GS-203-07				2	

DCMDN

II.A.1., II.A.2., II.A.3., II.A.4.

AS OF 30 SEP 94

Activity: Defense Contract Management District Northeast  
Duty Station: 495 Summer Street, Boston, MA

Organization	Number of Employees	Military		Civilians	
		Auth	Asgd	Perm	Temp
Office of Planning & Resource Management	43	0	0	43	
Office of the Director (M)	3			3	
1 GS-505-15 (M)				1	
1 GS-505-14 (M)				1	
1 GS-318-07				1	
Resource Managment Division (MB)	14			14	
1 GS-343-13 (S)				1	
6 GS-343-12				6	
5 GS-343-11				4	
1 GS-344-07				1	
1 GS-344-05				2	
Office of Public Affairs (MC)	3			3	
1 GS-1035-13				1	
1 GS-1035-11				1	
1 GS-344-07				1	
Plans & Program Division (MR)	12				
1 GS-343-13 (S)				1	
5 GS-343-12				5	
2 GS-343-11				2	
1 GS-344-06				1	
1 GS-344-05				1	
Organization Team (MR)					
1 GS-343-13				1	
1 GS-343-12				1	
Accounting & Financial Liaison Office (MS)	11			11	
1 GS-501-11 (S)				1	
1 GS-510-09				1	
6 GS-525-07				6	
1 GS-540-05				1	
1 GS-318-05				1	
1 GS-326-04				1	

Activity: Defense Contract Management District Northeast  
 Duty Station: 495 Summer Street, Boston, MA

Organization	Number of Employees	Military		Civilian	
		Auth	Asgd	Perm	Temp
Operations Support Directorate	99	6	4	95	
Office of the Director (O)	5	1	1	4	
1 GS-1101-15 (M)				1	
1 Mil-O-5 (S)		1	1		
1 GS-1101-14 (M)				1	
1 GS-1101-13				1	
1 GS-318-07				1	
Flight Ops/Safety/Environ Group (OA)	8	3	2	6	
1 Mil-O-5 (S)		1	1		
1 GS-318-06				1	
Specialized Safety Team (OAS)				2	
2 GS-0018-13					
Flight Operations Team (OAF)				1	
1 Mil-O-4		1	1		
1 GS-1910-12				1	
1 Mil-E-7		1	0		
Environmental Team (OAE)				1	
1 GS-0028-13				1	
1 GS-0028-12					
Mission/Resource Evaluation Group (OM)	13			13	
1 GS-1101-14 (M)				1	
1 GS-318-06				1	
1 GS-344-06				1	
SAV Coordination & Support Team (OMS)				1	
1 GS-1910-13				1	
1 GS-1102-13				1	
1 GS-0801-13				1	
Performance Review & Metrics Team (OMP)				1	
1 GS-0801-13				1	
1 GS-1102-13				1	
1 GS-1150-13				1	
2 GS-1910-12				2	
Customer Focus Team (OMF)				1	
1 GS-0343-12				1	
1 GS-0344-06					
Programs/Policy Deployment Group (OP)	12			12	
1 GS-1101-14 (M)				1	
1 GS-318-06				1	
1 GS-344-06				1	
PROCAS/Cost Reduction/ABC Team (OPP)				1	
1 GS-0801-13				1	
1 GS-1102-12				1	
1 GS-1150-12				1	
1 GS-1910-12				1	
New Business/ACQ Reform Team (OPN)				1	
1 GS-1102-13				1	
1 GS-1910-12					
Spec Proj/High Vis Initiative Team (OPA)				1	
1 GS-1102-13				1	
1 GS-1150-13				1	
1 GS-1910-12				1	

Technical Assistance Group (OT)

1 GS-1101-14 (M)			1
1 GS-318-06			1
<b>Business Management Teams (OTB)</b>			
1 Mil-O-5 (S)	1	0	1
1 GS-1101-14			2
2 GS-0344-06			2
<b>Contract Adm/Pay/Closeout Team (OTBC)</b>			
3 GS-1102-13			3
1 GS-1102-11			1
<b>Gov't Property Team (OTBG)</b>			
1 GS-1103-13			1
3 GS-1103-12			3
<b>Pricing/CAS/CM/OH Team (OTBP)</b>			
1 GS-1102-13			1
3 GS-1102-12			3
1 GS-0896-13			1
1 GS-1910-12			1
<b>Product Delivery Teams (OTD)</b>			
1 GS-1101-14			1
2 GS-0344-06			2
<b>Production/Mfg Surveillance Team (OTDP)</b>			
1 GS-1910-13			1
8 GS-1910-12			8
3 GS-1150-12			3
1 GS-0896-13			1
1 GS-0896-12			1
<b>Transportation &amp; Packaging Team (OTDT)</b>			
1 GS-2130-13			1
2 GS-2130-12			2
2 GS-2032-12			2
1 GS-1910-12			1
<b>Programs Teams (OTP)</b>			
1 GS-1101-14			1
1 GS-0344-06			2
<b>Program Integration Team (OTPP)</b>			
3 GS-0343-13			3
1 Mil-O-3*	1	1	1
1 GS-1102-12			1
<b>Specialized Programs Team (OTPS)</b>			
3 GS-1910-12			3
<b>Weapons Systems Developmet Teams (OTW)</b>			
1 GS-0801-14			1
1 GS-0344-06			2
<b>Software Development Team (OTWS)</b>			
3 GS-0334-13			3
<b>Engineering/Configuration Mgmt Team (OTWE)</b>			
3 GS-0801-13			1
1 GS-0346-13			1

\* Military position authorized is an O-4 billet; however, we currently have a O-3 assigned.

DCMDN  
 II.A.5.  
 AS OF 30 SEP 94

Activity: Defense Contract Management District Northeast  
 Duty Station: 495 Summer Street, Boston, MA

Organization	Personnel (Total)	Military		Military		Civilians	
		Ofcr Auth	Asgd	Enl Auth	Asgd	Perm	Temp
D Office of the Commander and Personal Staff	39	2	2	0	0	37	
G Office of Counsel	11	0	0	0	0	11	
H Human Resources Directorate	63	0	0	0	0	63	
J Workforce Development Directorate	13	0	0	0	0	13	
F Administration and Information Management Directorate	49	0	0	0	0	49	
O Operations Support Directorate	99	5	4	1	0	95	
M Office of Planning and Resource Management	43	0	0	0	0	43	
<b>Total Military Authorized</b>		<b>8</b>	<b>7</b>	<b>1</b>			
<b>Total Military Assigned</b>		<b>6</b>	<b>6</b>				
<b>Total Civilians:</b>		<b>311</b>	<b>0</b>	<b>0</b>	<b>0</b>	<b>311</b>	
<b>Total Military Assigned &amp; Civilians</b>		<b>317</b>	<b>6</b>	<b>0</b>	<b>0</b>	<b>311</b>	

DCMDN

II.A.1., II.A.2., II.A.3., II.A.4.

AS OF 30 SEP 94

Organization

Number of      Civilians  
Employees      Perm      Temp

Activity:          Defense Contract Management District Northeast  
Duty Station:      Cleveland, OH

Organization

Number of      Civilians  
Employees      Perm      Temp

Specialized Programs Team (OTPS)  
1 GS-1910-12

1

1

DCMDN  
II.A.5.  
AS OF 30 SEP 94

Activity: Defense Contract Management District Northeast  
Duty Station: Cleveland, OH

Organization	Personnel (Total)	Civilians	
		Perm	Temp
Operations Support Directorate	1	1	
Total Civilians:	1	1	



DCMDN  
II.B.6  
AS OF 30 JUNE 94

Activity: Defense Contract Management District Northeast  
Duty Station: 495 Summer Street, Boston, MA

Total number of civilian employees	322
Less: Type of Appointment Codes 3, 8, and 9 employees	9
Total number of permanent civilian employees	312

Permanent civilian employees who are:	
Reemployed Annuitants	0
Type of Appointment Code 4 employees	0
Type of Appointment Code 5 employees	0
Type of Appointment Code 7 or 0 employees who do not have personal career or career-conditional status, who are not serving under a permanent VRA, or who are not serving under a Schedule A, 213.3102(u) appointment	1
	<hr/>
	1

Total number of permanent civilian employees who are not eligible to be registered in the DoD Priority Placement Program	0
--	---

$1 / 312 = .0032051\%$   
 $= .0\%$

DCMDN  
II.B.6  
AS OF 30 SEP 94

Activity: Defense Contract Management District Northeast  
Duty Station: 495 Summer Street, Boston, MA

Total number of civilian employees	311
Less: Type of Appointment Codes 3, 8, and 9 employees	0
Total number of permanent civilian employees	311

Permanent civilian employees who are:	
Reemployed Annuitants	0
Type of Appointment Code 4 employees	0
Type of Appointment Code 5 employees	0
Type of Appointment Code 7 or 0 employees who do not have personal career or career-conditional status, who are not serving under a permanent VRA, or who are not serving under a Schedule A, 213.3102(u) appointment	0
	<hr/>
	0

Total number of permanent civilian employees who are not eligible to be registered in the DoD Priority Placement Program	0
--	---

0 / 311 = 0%  
= 0%

DCMDN  
II.B.7., II.B.8.  
AS OF 30 JUNE 94

Percentage of Nonmovers for Activity:  
Defense Contract Management District Northeast

Age Range	Number of Permanent	X	Factor	=	Number of Nonmovers
20-24	1	x	.774	=	1
25-29	12	x	.744	=	9
30-34	30	x	.826	=	25
35-39	36	x	.882	=	32
40-44	59	x	.907	=	54
45-49	66	x	.933	=	62
50-54	48	x	.920	=	44
55-59	43	x	.944	=	41
60-64	26	x	.952	=	25
Total:	321				293

$293 / 321 = .912$ , or 91.2% nonmovers, which is the value for this data element.

Per Diem Rate:

\$101 - Lodging  
38 - M \$ IE  
\$139 - Total

DCMDN  
II.B.7., II.B.8.  
AS OF 30 SEP 94

Percentage of Nonmovers for Activity:  
Defense Contract Management District Northeast

Age Range	Number of Permanent	X	Factor	=	Number of Nonmovers
25-29	12	x	.744	=	9
30-34	27	x	.826	=	22
35-39	39	x	.882	=	34
40-44	61	x	.907	=	55
45-49	62	x	.933	=	58
50-54	47	x	.920	=	43
55-59	40	x	.944	=	38
60-64	23	x	.952	=	22
Total:	311				281

$281 / 311 = .904$ , or 90.4% nonmovers, which is the value for this data element.

Per Diem Rate:

\$101 - Lodging  
38 - M \$ IE  
\$139 - Total

DCMDN  
 II.C.9.a. BRAC 95 COMPUTATION WORKSHEET

OFFICERS

GRADE	MARITAL STATUS	BASE PAY	BAQ QUARTERS	BAS SUBSISTENCE	VHA VARIABLE HOUSING ALLOWANCE	OTHER	TOTAL MONTHLY SALARY
0-6	M	5,808.60	809.70	142.46	658.65	NA	7,419.41
0-5	M	4,579.50	780.30	142.46	630.36	NA	6,132.62
0-5	M	4,579.50	780.30	142.46	680.01	495.00	6,677.27
0-4	M	3,856.50	687.90	142.46	601.20	650.00	5,938.06
0-3	M	3,187.50	569.40	142.46	516.50	650.00	5,065.94
0-3	M	3,023.70	569.40	142.46	516.58	NA	4,252.14
TOTALS		25035.30	4,197.00	854.76	3,603.30	1,795.00	35485.44
AVERAGE		4,172.55	699.50	142.46	600.55	299.17	5,914.24

ACTIVITY TITLE: Defense Contract Management District Northeast

DUTY STATION: 495 Summer Street, Boston, MA 02210

SOURCE: Their Leave and Earnings Statement provided by each member (Five)  
 Signed copy of information provided and certified by member (one)

(35)

DCMDN  
 II.C.9.a. BRAC 95 COMPUTATION WORKSHEET

OFFICERS

GRADE	MARITAL STATUS	BASE PAY	BAQ QUARTERS	BAS SUBSISTENCE	VHA VARIABLE HOUSING ALLOWANCE	OTHER	TOTAL MONTHLY SALARY
O-6	M	5,355.60	809.70	142.46	NA	NA	6,307.76
O-4	M	3,694.20	NA	142.46	NA	NA	3,836.66
O-3	S	3,187.50	479.40	142.46	383.80	NA	4,193.16
O-3	S	3,187.50	479.40	142.46	383.80	NA	4,193.16
TOTALS		15424.80	1,768.50	569.84	767.60	NA	18530.74
AVERAGE		3,856.20	442.13	142.46	191.90	NA	4,632.69

ACTIVITY TITLE: Defense Contract Management Area Operations Boston  
 DUTY STATION: 495 Summer Street, Boston, MA 02210  
 SOURCE: Their Leave and Earnings Statement provided by each member (Three)  
 Phone interview with O-3 TDY to Somolia

36

DCMDN

**IL.C.10 Percent of Assigned Military Families Living On Base**      **As of: 30 Jun 94 and**  
**Est for: 30 Sep 94**

**Activity:**      Defense Contract Management District Northeast  
**Duty Station:**      495 Summer Street, Boston, MA 02210

**Military officer families (total)**      6  
**Military enlisted families (total)**      0

**Total military families:**      6

**Military officer families living on base:**      0  
**Military enlisted families living on base:**      0

**Total military families living on base**      0

**0 / 6 = 00% of assigned military families live on base**

**Source: Members Leave and Earning Statement (five)**  
**Signed statement from member certifying information is true (one)**

DCMDN

**IL.C.10 Percent of Assigned Military Families Living On Base**

As of: 30 Jun 94 and  
Est for: 30 Sep 94

Activity: Defense Contract Management Area Operations Boston  
Duty Station: 495 Summer Street, Boston, MA 02210

Military officer families (total) 4  
Military enlisted families (total) 0

Total military families: 4

Military officer families living on base: 2  
Military enlisted families living on base: 0

Total military families living on base 2

2 / 4 = 50% of assigned military families live on base

Source: Members Leave and Earning Statement (five)  
Phone interview with one member TDY to Somalia



**PART III**  
**FINANCIAL DATA**

XL	XL	0	0 HRS	99999	0
XL	XL	HA	61161 HRS	IND	58,550
XL	XL	HA	61231 HRS	IND	228
XL	XL	HA	61232 HRS	IND	275
XL	XL	HA	61233 HRS	DIR	347
XL	XL	HA	61605 HRS	DIR	0
XL	XL	HA	61681 HRS	IND	0
XL	XL	HA	65141 HRS	G+A	96
XL	XL	HD	61231 HRS	IND	0
XL	XL	HD	61232 HRS	IND	0
XL	XL	HD	61481 HRS	IND	0
XL	XL	HD	65141 HRS	G+A	96
XL	XL	HD	91101 HRS	G+A	49,564
XL	XL	HD	91105 HRS	G+A	8,111
XL	XL	HD	91107 HRS	G+A	22,111
XL	XL	HD	91901 HRS	G+A	428
XL	XL	HD	91903 HRS	G+A	376
XL	XL	HE	65141 HRS	G+A	142
XL	XL	HE	66161 HRS	IND	43,998
XL	XL	HE	66231 HRS	IND	1,550
XL	XL	HE	66232 HRS	IND	888
XL	XL	HE	66233 HRS	DIR	124
XL	XL	HF	92101 HRS	G+A	9,287
XL	XL	HF	92601 HRS	G+A	523
XL	XL	HF	92602 HRS	G+A	3,366
XL	XL	HF	92603 HRS	G+A	3,105
XL	XL	HF	96101 HRS	G+A	2,670
XL	XL	HF	96104 HRS	G+A	6,486
XL	XL	HF	96203 HRS	G+A	3,604
XL	XL	HF	96204 HRS	G+A	1,040
XL	XL	HG	91101 HRS	G+A	21,842
XL	XL	HG	91901 HRS	G+A	483
XL	XL	HJ	91405 HRS	G+A	11,262
XL	XL	HJ	91901 HRS	G+A	80
XL	XL	HJ	91902 HRS	G+A	24
XL	XL	HJ	91903 HRS	G+A	999
XL	XL	HJ	91904 HRS	G+A	80
XL	XL	HK	65141 HRS	G+A	48
XL	XL	HK	91401 HRS	G+A	9,874
XL	XL	HK	91402 HRS	G+A	53,182
XL	XL	HK	91403 HRS	G+A	2,711
XL	XL	HK	91404 HRS	G+A	30,404
XL	XL	HK	91405 HRS	G+A	8,843
XL	XL	HK	91901 HRS	G+A	40
XL	XL	HK	91903 HRS	G+A	88

XL	XL	HK	91904	HRS	G+A	320
XL	XL	HK	92402	HRS	G+A	5,668
XL	XL	HO	61161	HRS	IND	12,752
XL	XL	HO	61231	HRS	IND	58
XL	XL	HO	66161	HRS	IND	7,144
XL	XL	HO	66231	HRS	IND	362
XL	XL	HO	64161	HRS	IND	11,854
XL	XL	HO	64231	HRS	IND	180
XL	XL	HO	64232	HRS	IND	446
XL	XL	HO	64410	HRS	DIR	1,440
XL	XL	HQ	64161	HRS	IND	69,436
XL	XL	HQ	64231	HRS	IND	4,096
XL	XL	HQ	64232	HRS	IND	1,332
XL	XL	HQ	64410	HRS	DIR	6,848
XL	XL	HQ	64516	HRS	DIR	0
XL	XL	HW	65141	HRS	G+A	288
XL	XL	HW	91307	HRS	G+A	236
XL	XL	HW	92101	HRS	G+A	23,499
XL	XL	HW	92601	HRS	G+A	1,590
XL	XL	HW	92602	HRS	G+A	8,137
XL	XL	HW	92603	HRS	G+A	10,144
XL	XL	HW	95501	HRS	G+A	1,568
XL	XL	HZ	96101	HRS	G+A	15,879
XL	XL	HZ	96102	HRS	G+A	1,658
XL	XL	HZ	96103	HRS	G+A	8,696
XL	XL	HZ	96104	HRS	G+A	22,809
XL	XL	HZ	96203	HRS	G+A	12,825
XL	XL	HZ	96204	HRS	G+A	3,170
XL	XL	HZ	97602	HRS	G+A	3,060
XL	XL	HZ	97901	HRS	G+A	768
XL	XL	GB	XXXXX	HRS		321,675
XL	XL	GD	XXXXX	HRS		127,911
XL	XL	GF	XXXXX	HRS		940,857
XL	XL	GG	XXXXX	HRS		776,915
XL	XL	GI	XXXXX	HRS		428,137
XL	XL	GJ	XXXXX	HRS		159,143
XL	XL	GM	XXXXX	HRS		272,915
XL	XL	GN	XXXXX	HRS		562,242
XL	XL	GP	XXXXX	HRS		80,349
XL	XL	GR	XXXXX	HRS		114,120
XL	XL	GS	XXXXX	HRS		608,074
XL	XL	GU	XXXXX	HRS		570,621
XL	XL	GX	XXXXX	HRS		203,413
XL	XL	GY	XXXXX	HRS		156,371
XL	XL	GZ	XXXXX	HRS		195,957
XL	XL	RA	XXXXX	HRS		386,722
XL	XL	RB	XXXXX	HRS		27,341
XL	XL	RC	XXXXX	HRS		67,754
XL	XL	RD	XXXXX	HRS		40,257
XL	XL	RE	XXXXX	HRS		2,857
XL	XL	RF	XXXXX	HRS		29,785

XL	XL	RG	XXXXX	HRS		418,072
XL	XL	RI	XXXXX	HRS		113,104
XL	XL	RJ	XXXXX	HRS		118,199
XL	XL	RL	XXXXX	HRS		262,894
XL	XL	RM	XXXXX	HRS		133,470
XL	XL	RN	XXXXX	HRS		115,591
XL	XL	RO	XXXXX	HRS		2
XL	XL	RP	XXXXX	HRS		198,715
XL	XL	RQ	XXXXX	HRS		42,381
XL	XL	RR	XXXXX	HRS		427,230
XL	XL	RT	XXXXX	HRS		35,639
XL	XL	RU	XXXXX	HRS		191,879
XL	XL	RV	XXXXX	HRS		56,186
XL	XL	RW	XXXXX	HRS		174,078
XL	XL	RX	XXXXX	HRS		89,607
XL	XC	D	XXXXX	HRS		1,069,030
XL	XC	J	XXXXX	HRS		792,185
XL	XC	P	XXXXX	HRS		391,806
XL	XC	R	XXXXX	HRS		575,359
XL	XC	S	XXXXX	HRS		1,028,500
XL	XC	Y	XXXXX	HRS		785,914
XL	XC	Z	XXXXX	HRS		956,281
XL	XC	A	XXXXX	HRS		136,321
XL	XC	E	XXXXX	HRS		324,226
XL	XC	F	XXXXX	HRS		155,335
XL	XC	L	XXXXX	HRS		204,370
XL	XC	O	XXXXX	HRS		336,461
XL	XC	Q	XXXXX	HRS		209,428
XL	XC	V	XXXXX	HRS		495,177
XL	XC	X	XXXXX	HRS		174,622
XL	XL	C	XXXXX	HRS		18,691
XL	XL	N	XXXXX	HRS		23,239
XL	XL	P	XXXXX	HRS		21,986
XC	XC	H	XXXXX	HRS		107,786
XL	XC	K	XXXXX	HRS		92,085
XL	XC	N	XXXXX	HRS		143,836
XL	XM	GG	XXXXX	HRS		62,866
XL	XM	GI	XXXXX	HRS		96,478
XL	XM	RM	XXXXX	HRS		19,586
XL	XL	M	65141	HRS	G+A	197
XL	XL	M	65804	HRS	G+A	503
XL	XL	M	91103	HRS	G+A	5,773
XL	XL	M	91301	HRS	G+A	6,633
XL	XL	M	91302	HRS	G+A	2,168
XL	XL	M	91303	HRS	G+A	2,121
XL	XL	M	91305	HRS	G+A	2,882
XL	XL	M	91306	HRS	G+A	8,230
XL	XL	M	91308	HRS	G+A	2,056
XL	XL	M	91501	HRS	G+A	6,281
XL	XL	M	91502	HRS	G+A	21,793
XL	XL	M	91504	HRS	G+A	2,048

XL	XL	M	91602 HRS	G+A	4,666
XL	XL	M	91603 HRS	G+A	3,671
XL	XL	M	91701 HRS	G+A	2,044
XL	XL	M	91704 HRS	G+A	21,068
XL	XL	M	91708 HRS	G+A	2,088
XL	XL	M	91901 HRS	G+A	54
XL	XL	M	91902 HRS	G+A	40
XL	XL	M	91903 HRS	G+A	81

XL	XL		0	0	1113	99999	
XL	XL		0	0	1253	99999	
XL	XL	HA		61161	1112	IND	306,677
XL	XL	HA		61161	1113	IND	1,002,287
XL	XL	HA		61161	1119	IND	14,079
XL	XL	HA		61161	1123	IND	7,608
XL	XL	HA		61161	1132	IND	1,350
XL	XL	HA		61161	1133	IND	34,761
XL	XL	HA		61161	1142	IND	283
XL	XL	HA		61161	1143	IND	432
XL	XL	HA		61161	1153	IND	71
XL	XL	HA		61161	1222	IND	685
XL	XL	HA		61161	1223	IND	1,893
XL	XL	HA		61161	1232	IND	13,021
XL	XL	HA		61161	1233	IND	48,058
XL	XL	HA		61161	1242	IND	21,459
XL	XL	HA		61161	1243	IND	82,481
XL	XL	HA		61161	1252	IND	4,470
XL	XL	HA		61161	1253	IND	29,216
XL	XL	HA		61161	1283	IND	7,753
XL	XL	HA		61231	1112	IND	1,499
XL	XL	HA		61231	1113	IND	5,119
XL	XL	HA		61231	1222	IND	3
XL	XL	HA		61231	1223	IND	7
XL	XL	HA		61231	1232	IND	73
XL	XL	HA		61231	1233	IND	205
XL	XL	HA		61231	1242	IND	105
XL	XL	HA		61231	1243	IND	358
XL	XL	HA		61231	1252	IND	22
XL	XL	HA		61231	1253	IND	73
XL	XL	HA		61232	1112	IND	1,042
XL	XL	HA		61232	1113	IND	4,432
XL	XL	HA		61232	1123	IND	62
XL	XL	HA		61232	1222	IND	3
XL	XL	HA		61232	1223	IND	9
XL	XL	HA		61232	1232	IND	32
XL	XL	HA		61232	1233	IND	290
XL	XL	HA		61232	1242	IND	81
XL	XL	HA		61232	1243	IND	407
XL	XL	HA		61232	1252	IND	17
XL	XL	HA		61232	1253	IND	124
XL	XL	HA		61232	1283	IND	10
XL	XL	HA		61233	1113	DIR	9,277
XL	XL	HA		61233	1223	DIR	15
XL	XL	HA		61233	1233	DIR	(499)
XL	XL	HA		61233	1243	DIR	762
XL	XL	HA		61233	1253	DIR	280
XL	XL	HA		61233	1283	DIR	47

XL	XL	HA	61605	1112 DIR	(0)
XL	XL	HA	61605	1113 DIR	1
XL	XL	HA	61605	1222 DIR	(0)
XL	XL	HA	61605	1223 DIR	(0)
XL	XL	HA	61605	1232 DIR	1
XL	XL	HA	61605	1233 DIR	0
XL	XL	HA	61605	1242 DIR	0
XL	XL	HA	61605	1243 DIR	0
XL	XL	HA	61605	1252 DIR	(1)
XL	XL	HA	61605	1253 DIR	1
XL	XL	HA	61605	1283 DIR	(0)
XL	XL	HA	61607	1113 DIR	0
XL	XL	HA	61681	1113 IND	(0)
XL	XL	HA	61681	1223 IND	0
XL	XL	HA	61681	1233 IND	(1)
XL	XL	HA	61681	1243 IND	0
XL	XL	HA	61681	1253 IND	(0)
XL	XL	HA	61681	1283 IND	(0)
XL	XL	HA	65141	1113 G+A	983
XL	XL	HA	65141	1223 G+A	3
XL	XL	HA	65141	1233 G+A	71
XL	XL	HA	65141	1243 G+A	98
XL	XL	HA	65141	1253 G+A	45
XL	XL	HA	65141	1283 G+A	5
XL	XL	HD	61231	1112 IND	(0)
XL	XL	HD	61231	1113 IND	0
XL	XL	HD	61231	1222 IND	0
XL	XL	HD	61231	1223 IND	0
XL	XL	HD	61231	1232 IND	(0)
XL	XL	HD	61231	1233 IND	0
XL	XL	HD	61231	1242 IND	(0)
XL	XL	HD	61231	1243 IND	(0)
XL	XL	HD	61231	1252 IND	0
XL	XL	HD	61231	1253 IND	0
XL	XL	HD	61231	1283 IND	0
XL	XL	HD	61232	1112 IND	(0)
XL	XL	HD	61232	1113 IND	0
XL	XL	HD	61232	1222 IND	(0)
XL	XL	HD	61232	1223 IND	(0)
XL	XL	HD	61232	1232 IND	(0)
XL	XL	HD	61232	1233 IND	(0)
XL	XL	HD	61232	1242 IND	(0)
XL	XL	HD	61232	1243 IND	0
XL	XL	HD	61232	1252 IND	(0)
XL	XL	HD	61232	1253 IND	0
XL	XL	HD	61232	1283 IND	(0)
XL	XL	HD	61481	1112 IND	0
XL	XL	HD	61481	1113 IND	0
XL	XL	HD	61481	1123 IND	(0)
XL	XL	HD	61481	1133 IND	0
XL	XL	HD	61481	1142 IND	(0)

XL	XL	HD	61481	1143 IND	(0)
XL	XL	HD	61481	1222 IND	0
XL	XL	HD	61481	1223 IND	(0)
XL	XL	HD	61481	1232 IND	0
XL	XL	HD	61481	1233 IND	0
XL	XL	HD	61481	1242 IND	0
XL	XL	HD	61481	1243 IND	(0)
XL	XL	HD	61481	1252 IND	(0)
XL	XL	HD	61481	1253 IND	0
XL	XL	HD	61481	1283 IND	(0)
XL	XL	HD	65141	1113 G+A	1,145
XL	XL	HD	65141	1223 G+A	3
XL	XL	HD	65141	1233 G+A	79
XL	XL	HD	65141	1243 G+A	115
XL	XL	HD	65141	1253 G+A	53
XL	XL	HD	65141	1283 G+A	12
XL	XL	HD	91101	11 G+A	160,996
XL	XL	HD	91101	1112 G+A	200,179
XL	XL	HD	91101	1113 G+A	576,271
XL	XL	HD	91101	1119 G+A	5,152
XL	XL	HD	91101	1123 G+A	55,411
XL	XL	HD	91101	1129 G+A	193
XL	XL	HD	91101	1132 G+A	(4,223)
XL	XL	HD	91101	1133 G+A	39,056
XL	XL	HD	91101	1143 G+A	28
XL	XL	HD	91101	1152 G+A	255
XL	XL	HD	91101	1153 G+A	11,078
XL	XL	HD	91101	1188 G+A	14,147
XL	XL	HD	91101	1222 G+A	447
XL	XL	HD	91101	1223 G+A	1,302
XL	XL	HD	91101	1232 G+A	10,567
XL	XL	HD	91101	1233 G+A	27,562
XL	XL	HD	91101	1242 G+A	14,013
XL	XL	HD	91101	1243 G+A	57,853
XL	XL	HD	91101	1252 G+A	3,077
XL	XL	HD	91101	1253 G+A	32,464
XL	XL	HD	91101	1283 G+A	11,545
XL	XL	HD	91105	1112 G+A	38,854
XL	XL	HD	91105	1113 G+A	110,604
XL	XL	HD	91105	1133 G+A	2,250
XL	XL	HD	91105	1153 G+A	261
XL	XL	HD	91105	1222 G+A	87
XL	XL	HD	91105	1223 G+A	258
XL	XL	HD	91105	1232 G+A	1,069
XL	XL	HD	91105	1233 G+A	3,750
XL	XL	HD	91105	1242 G+A	2,714
XL	XL	HD	91105	1243 G+A	9,185
XL	XL	HD	91105	1252 G+A	558
XL	XL	HD	91105	1253 G+A	3,165
XL	XL	HD	91105	1283 G+A	491
XL	XL	HD	91107	1112 G+A	54,860



XL	XL	HD	91107	1113 G+A	390,616
XL	XL	HD	91107	1119 G+A	3,012
XL	XL	HD	91107	1133 G+A	3,657
XL	XL	HD	91107	1222 G+A	123
XL	XL	HD	91107	1223 G+A	856
XL	XL	HD	91107	1232 G+A	1,641
XL	XL	HD	91107	1233 G+A	15,652
XL	XL	HD	91107	1242 G+A	3,842
XL	XL	HD	91107	1243 G+A	35,464
XL	XL	HD	91107	1252 G+A	793
XL	XL	HD	91107	1253 G+A	14,395
XL	XL	HD	91107	1283 G+A	3,021
XL	XL	HD	91111	1132 G+A	0
XL	XL	HD	91111	1133 G+A	0
XL	XL	HD	91111	1252 G+A	0
XL	XL	HD	91111	1253 G+A	0
XL	XL	HD	91901	1112 G+A	1,138
XL	XL	HD	91901	1113 G+A	8,209
XL	XL	HD	91901	1222 G+A	3
XL	XL	HD	91901	1223 G+A	20
XL	XL	HD	91901	1232 G+A	34
XL	XL	HD	91901	1233 G+A	315
XL	XL	HD	91901	1242 G+A	86
XL	XL	HD	91901	1243 G+A	763
XL	XL	HD	91901	1252 G+A	18
XL	XL	HD	91901	1253 G+A	300
XL	XL	HD	91901	1283 G+A	84
XL	XL	HD	91903	1113 G+A	6,091
XL	XL	HD	91903	1123 G+A	58
XL	XL	HD	91903	1223 G+A	8
XL	XL	HD	91903	1233 G+A	369
XL	XL	HD	91903	1243 G+A	426
XL	XL	HD	91903	1253 G+A	264
XL	XL	HE	65141	1113 G+A	1,680
XL	XL	HE	65141	1223 G+A	4
XL	XL	HE	65141	1233 G+A	76
XL	XL	HE	65141	1243 G+A	118
XL	XL	HE	65141	1253 G+A	24
XL	XL	HE	66161	11 IND	0
XL	XL	HE	66161	1112 IND	217,533
XL	XL	HE	66161	1113 IND	777,445
XL	XL	HE	66161	1119 IND	38,387
XL	XL	HE	66161	1123 IND	1,995
XL	XL	HE	66161	1133 IND	13,322
XL	XL	HE	66161	1143 IND	186
XL	XL	HE	66161	1153 IND	2,246
XL	XL	HE	66161	1222 IND	485
XL	XL	HE	66161	1223 IND	1,424
XL	XL	HE	66161	1232 IND	8,577
XL	XL	HE	66161	1233 IND	36,855
XL	XL	HE	66161	1242 IND	15,219

XL	XL	HE	66161	1243	IND	74,830
XL	XL	HE	66161	1252	IND	3,123
XL	XL	HE	66161	1253	IND	33,522
XL	XL	HE	66161	1283	IND	13,429
XL	XL	HE	66231	1113	IND	44,242
XL	XL	HE	66231	1133	IND	606
XL	XL	HE	66231	1223	IND	99
XL	XL	HE	66231	1233	IND	1,250
XL	XL	HE	66231	1243	IND	3,155
XL	XL	HE	66231	1253	IND	712
XL	XL	HE	66231	1283	IND	48
XL	XL	HE	66232	1112	IND	3,162
XL	XL	HE	66232	1113	IND	20,435
XL	XL	HE	66232	1222	IND	7
XL	XL	HE	66232	1223	IND	33
XL	XL	HE	66232	1232	IND	168
XL	XL	HE	66232	1233	IND	725
XL	XL	HE	66232	1242	IND	229
XL	XL	HE	66232	1243	IND	2,023
XL	XL	HE	66232	1252	IND	48
XL	XL	HE	66232	1253	IND	889
XL	XL	HE	66232	1283	IND	440
XL	XL	HE	66233	1112	DIR	1,488
XL	XL	HE	66233	1113	DIR	1,005
XL	XL	HE	66233	1222	DIR	3
XL	XL	HE	66233	1223	DIR	5
XL	XL	HE	66233	1232	DIR	71
XL	XL	HE	66233	1233	DIR	110
XL	XL	HE	66233	1242	DIR	104
XL	XL	HE	66233	1243	DIR	144
XL	XL	HE	66233	1252	DIR	22
XL	XL	HG	91101	1112	G+A	86,673
XL	XL	HG	91101	1113	G+A	464,986
XL	XL	HG	91101	1119	G+A	410
XL	XL	HG	91101	1123	G+A	16,714
XL	XL	HG	91101	1132	G+A	1,500
XL	XL	HG	91101	1133	G+A	15,100
XL	XL	HG	91101	1143	G+A	326
XL	XL	HG	91101	1153	G+A	2,263
XL	XL	HG	91101	1222	G+A	191
XL	XL	HG	91101	1223	G+A	879
XL	XL	HG	91101	1232	G+A	3,400
XL	XL	HG	91101	1233	G+A	15,844
XL	XL	HG	91101	1242	G+A	6,068
XL	XL	HG	91101	1243	G+A	45,983
XL	XL	HG	91101	1252	G+A	1,309
XL	XL	HG	91101	1253	G+A	22,570
XL	XL	HG	91101	1283	G+A	6,911
XL	XL	HG	91901	1112	G+A	3,501
XL	XL	HG	91901	1113	G+A	8,722
XL	XL	HG	91901	1222	G+A	8

XL	XL	HG	91901	1223 G+A	19
XL	XL	HG	91901	1232 G+A	140
XL	XL	HG	91901	1233 G+A	214
XL	XL	HG	91901	1242 G+A	245
XL	XL	HG	91901	1243 G+A	808
XL	XL	HG	91901	1252 G+A	50
XL	XL	HG	91901	1253 G+A	354
XL	XL	HG	91901	1283 G+A	75
XL	XL	HJ	91405	1112 G+A	30,765
XL	XL	HJ	91405	1113 G+A	197,310
XL	XL	HJ	91405	1133 G+A	4,868
XL	XL	HJ	91405	1222 G+A	70
XL	XL	HJ	91405	1223 G+A	389
XL	XL	HJ	91405	1232 G+A	723
XL	XL	HJ	91405	1233 G+A	8,793
XL	XL	HJ	91405	1242 G+A	2,153
XL	XL	HJ	91405	1243 G+A	18,730
XL	XL	HJ	91405	1252 G+A	447
XL	XL	HJ	91405	1253 G+A	7,751
XL	XL	HJ	91405	1283 G+A	4,096
XL	XL	HJ	91901	1113 G+A	1,901
XL	XL	HJ	91901	1223 G+A	4
XL	XL	HJ	91901	1233 G+A	70
XL	XL	HJ	91901	1243 G+A	188
XL	XL	HJ	91901	1253 G+A	84
XL	XL	HJ	91901	1283 G+A	46
XL	XL	HJ	91902	1113 G+A	96
XL	XL	HJ	91902	1223 G+A	1
XL	XL	HJ	91902	1233 G+A	42
XL	XL	HJ	91902	1243 G+A	41
XL	XL	HJ	91902	1253 G+A	8
XL	XL	HJ	91903	1113 G+A	18,880
XL	XL	HJ	91903	1223 G+A	36
XL	XL	HJ	91903	1233 G+A	851
XL	XL	HJ	91903	1243 G+A	1,715
XL	XL	HJ	91903	1253 G+A	555
XL	XL	HJ	91903	1283 G+A	201
XL	XL	HJ	91904	1113 G+A	1,901
XL	XL	HJ	91904	1223 G+A	4
XL	XL	HJ	91904	1233 G+A	63
XL	XL	HJ	91904	1243 G+A	245
XL	XL	HJ	91904	1253 G+A	145
XL	XL	HJ	91904	1283 G+A	95
XL	XL	HK	65141	1113 G+A	515
XL	XL	HK	65141	1243 G+A	36
XL	XL	HK	65141	1253 G+A	7
XL	XL	HK	91220	1262 G+A	0
XL	XL	HK	91220	1263 G+A	41,779
XL	XL	HK	91401	1112 G+A	127,098
XL	XL	HK	91401	1113 G+A	123,391
XL	XL	HK	91401	1133 G+A	2,450

XL	XL	HK	91401	1153 G+A	2,054
XL	XL	HK	91401	1188 G+A	8,110
XL	XL	HK	91401	1222 G+A	281
XL	XL	HK	91401	1223 G+A	283
XL	XL	HK	91401	1232 G+A	4,479
XL	XL	HK	91401	1233 G+A	5,807
XL	XL	HK	91401	1242 G+A	8,881
XL	XL	HK	91401	1243 G+A	10,900
XL	XL	HK	91401	1252 G+A	1,927
XL	XL	HK	91401	1253 G+A	4,248
XL	XL	HK	91401	1283 G+A	769
XL	XL	HK	91402	1112 G+A	171,985
XL	XL	HK	91402	1113 G+A	756,673
XL	XL	HK	91402	1119 G+A	4,658
XL	XL	HK	91402	1123 G+A	6,576
XL	XL	HK	91402	1133 G+A	12,950
XL	XL	HK	91402	1152 G+A	511
XL	XL	HK	91402	1153 G+A	3,239
XL	XL	HK	91402	1222 G+A	385
XL	XL	HK	91402	1223 G+A	1,631
XL	XL	HK	91402	1232 G+A	5,086
XL	XL	HK	91402	1233 G+A	45,827
XL	XL	HK	91402	1242 G+A	15,001
XL	XL	HK	91402	1243 G+A	68,082
XL	XL	HK	91402	1252 G+A	5,600
XL	XL	HK	91402	1253 G+A	27,129
XL	XL	HK	91402	1282 G+A	2,009
XL	XL	HK	91402	1283 G+A	7,631
XL	XL	HK	91403	1112 G+A	15,339
XL	XL	HK	91403	1113 G+A	26,951
XL	XL	HK	91403	1133 G+A	600
XL	XL	HK	91403	1153 G+A	2,847
XL	XL	HK	91403	1222 G+A	34
XL	XL	HK	91403	1223 G+A	63
XL	XL	HK	91403	1232 G+A	825
XL	XL	HK	91403	1233 G+A	1,638
XL	XL	HK	91403	1242 G+A	1,074
XL	XL	HK	91403	1243 G+A	3,477
XL	XL	HK	91403	1252 G+A	222
XL	XL	HK	91403	1253 G+A	2,326
XL	XL	HK	91403	1283 G+A	1,346
XL	XL	HK	91404	1112 G+A	10,668
XL	XL	HK	91404	1113 G+A	518,598
XL	XL	HK	91404	1133 G+A	10,386
XL	XL	HK	91404	1153 G+A	7,169
XL	XL	HK	91404	1222 G+A	24
XL	XL	HK	91404	1223 G+A	1,092
XL	XL	HK	91404	1232 G+A	608
XL	XL	HK	91404	1233 G+A	28,127
XL	XL	HK	91404	1242 G+A	747
XL	XL	HK	91404	1243 G+A	44,649

XL	XL	HK	91404	1252 G+A	146
XL	XL	HK	91404	1253 G+A	18,773
XL	XL	HK	91404	1283 G+A	3,568
XL	XL	HK	91405	1112 G+A	5,465
XL	XL	HK	91405	1113 G+A	122,194
XL	XL	HK	91405	1119 G+A	4,207
XL	XL	HK	91405	1222 G+A	12
XL	XL	HK	91405	1223 G+A	250
XL	XL	HK	91405	1233 G+A	5,583
XL	XL	HK	91405	1242 G+A	382
XL	XL	HK	91405	1243 G+A	9,924
XL	XL	HK	91405	1252 G+A	79
XL	XL	HK	91405	1253 G+A	3,972
XL	XL	HK	91405	1283 G+A	233
XL	XL	HK	91901	1113 G+A	687
XL	XL	HK	91901	1223 G+A	2
XL	XL	HK	91901	1233 G+A	61
XL	XL	HK	91901	1243 G+A	77
XL	XL	HK	91901	1253 G+A	46
XL	XL	HK	91901	1283 G+A	6
XL	XL	HK	91903	1112 G+A	2,427
XL	XL	HK	91903	1113 G+A	107
XL	XL	HK	91903	1222 G+A	6
XL	XL	HK	91903	1223 G+A	0
XL	XL	HK	91903	1232 G+A	86
XL	XL	HK	91903	1233 G+A	14
XL	XL	HK	91903	1242 G+A	235
XL	XL	HK	91903	1243 G+A	14
XL	XL	HK	91903	1252 G+A	86
XL	XL	HK	91903	1253 G+A	8
XL	XL	HK	91903	1282 G+A	30
XL	XL	HK	91903	1283 G+A	5
XL	XL	HK	91904	1113 G+A	12,230
XL	XL	HK	91904	1223 G+A	19
XL	XL	HK	91904	1233 G+A	253
XL	XL	HK	91904	1243 G+A	856
XL	XL	HK	91904	1253 G+A	177
XL	XL	HK	92402	1113 G+A	115,730
XL	XL	HK	92402	1133 G+A	2,200
XL	XL	HK	92402	1153 G+A	79
XL	XL	HK	92402	1223 G+A	266
XL	XL	HK	92402	1233 G+A	7,715
XL	XL	HK	92402	1243 G+A	9,027
XL	XL	HK	92402	1253 G+A	2,718
XL	XL	HK	92402	1283 G+A	157
XL	XL	HQ	64161	11 IND	(0)
XL	XL	HQ	64161	1112 IND	368,107
XL	XL	HQ	64161	1113 IND	1,246,343
XL	XL	HQ	64161	1119 IND	10,913
XL	XL	HQ	64161	1123 IND	14,439
XL	XL	HQ	64161	1132 IND	550

XL	XL	HQ	64161	1133	IND	48,457
XL	XL	HQ	64161	1153	IND	296
XL	XL	HQ	64161	1222	IND	823
XL	XL	HQ	64161	1223	IND	1,709
XL	XL	HQ	64161	1232	IND	14,835
XL	XL	HQ	64161	1233	IND	72,394
XL	XL	HQ	64161	1242	IND	25,790
XL	XL	HQ	64161	1243	IND	113,783
XL	XL	HQ	64161	1252	IND	5,434
XL	XL	HQ	64161	1253	IND	44,983
XL	XL	HQ	64161	1283	IND	8,593
XL	XL	HQ	64231	1112	IND	4,331
XL	XL	HQ	64231	1113	IND	90,663
XL	XL	HQ	64231	1222	IND	9
XL	XL	HQ	64231	1223	IND	219
XL	XL	HQ	64231	1232	IND	148
XL	XL	HQ	64231	1233	IND	5,745
XL	XL	HQ	64231	1242	IND	285
XL	XL	HQ	64231	1243	IND	8,606
XL	XL	HQ	64231	1252	IND	59
XL	XL	HQ	64231	1253	IND	3,419
XL	XL	HQ	64231	1283	IND	1,106
XL	XL	HQ	64232	1112	IND	3,113
XL	XL	HQ	64232	1113	IND	24,795
XL	XL	HQ	64232	1123	IND	137
XL	XL	HQ	64232	1222	IND	4
XL	XL	HQ	64232	1223	IND	31
XL	XL	HQ	64232	1232	IND	94
XL	XL	HQ	64232	1233	IND	1,492
XL	XL	HQ	64232	1242	IND	213
XL	XL	HQ	64232	1243	IND	2,047
XL	XL	HQ	64232	1252	IND	43
XL	XL	HQ	64232	1253	IND	693
XL	XL	HQ	64232	1283	IND	36
XL	XL	HQ	64410	1113	DIR	107,905
XL	XL	HQ	64410	1223	DIR	251
XL	XL	HQ	64410	1233	DIR	2,883
XL	XL	HQ	64410	1243	DIR	10,758
XL	XL	HQ	64410	1253	DIR	4,931
XL	XL	HQ	64410	1283	DIR	2,715
XL	XL	HQ	64516	1112	DIR	(0)
XL	XL	HQ	64516	1222	DIR	(0)
XL	XL	HQ	64516	1232	DIR	(0)
XL	XL	HQ	64516	1242	DIR	0
XL	XL	HQ	64516	1252	DIR	(0)
XL	XL	HW	65141	1113	G+A	2,004
XL	XL	HW	65141	1123	G+A	941
XL	XL	HW	65141	1223	G+A	7
XL	XL	HW	65141	1233	G+A	251
XL	XL	HW	65141	1243	G+A	317
XL	XL	HW	65141	1253	G+A	159

XL	XL	HW	65141	1283 G+A	56
XL	XL	HW	91307	1113 G+A	3,835
XL	XL	HW	91307	1153 G+A	704
XL	XL	HW	91307	1223 G+A	9
XL	XL	HW	91307	1243 G+A	268
XL	XL	HW	91307	1253 G+A	66
XL	XL	HW	92101	1112 G+A	42,149
XL	XL	HW	92101	1113 G+A	308,337
XL	XL	HW	92101	1123 G+A	13,280
XL	XL	HW	92101	1133 G+A	16,939
XL	XL	HW	92101	1153 G+A	13,091
XL	XL	HW	92101	1222 G+A	95
XL	XL	HW	92101	1223 G+A	165
XL	XL	HW	92101	1232 G+A	2,474
XL	XL	HW	92101	1233 G+A	14,935
XL	XL	HW	92101	1242 G+A	2,950
XL	XL	HW	92101	1243 G+A	33,261
XL	XL	HW	92101	1252 G+A	632
XL	XL	HW	92101	1253 G+A	10,719
XL	XL	HW	92101	1283 G+A	(105)
XL	XL	HW	92601	1113 G+A	14,798
XL	XL	HW	92601	1133 G+A	2,260
XL	XL	HW	92601	1153 G+A	248
XL	XL	HW	92601	1233 G+A	1,236
XL	XL	HW	92601	1243 G+A	1,988
XL	XL	HW	92601	1253 G+A	1,277
XL	XL	HW	92602	1115 G+A	60,152
XL	XL	HW	92602	1123 G+A	15,837
XL	XL	HW	92602	1133 G+A	3,232
XL	XL	HW	92602	1135 G+A	4,313
XL	XL	HW	92602	1153 G+A	1,453
XL	XL	HW	92602	1155 G+A	28,613
XL	XL	HW	92602	1225 G+A	144
XL	XL	HW	92602	1235 G+A	5,159
XL	XL	HW	92602	1245 G+A	5,422
XL	XL	HW	92602	1253 G+A	1,184
XL	XL	HW	92602	1255 G+A	3,597
XL	XL	HW	92602	1285 G+A	981
XL	XL	HW	92603	1113 G+A	113,021
XL	XL	HW	92603	1123 G+A	13,369
XL	XL	HW	92603	1133 G+A	5,468
XL	XL	HW	92603	1153 G+A	1,579
XL	XL	HW	92603	1223 G+A	268
XL	XL	HW	92603	1233 G+A	8,594
XL	XL	HW	92603	1243 G+A	10,898
XL	XL	HW	92603	1253 G+A	5,951
XL	XL	HW	92603	1283 G+A	1,136
XL	XL	HW	95501	1113 G+A	17,304
XL	XL	HW	95501	1133 G+A	2,614
XL	XL	HW	95501	1223 G+A	44
XL	XL	HW	95501	1233 G+A	1,232

XL	XL	HW	95501	1243 G+A	1,299
XL	XL	HW	95501	1253 G+A	289
XL	XL	HZ	96101	11 G+A	0
XL	XL	HZ	96101	1112 G+A	144,502
XL	XL	HZ	96101	1113 G+A	187,049
XL	XL	HZ	96101	1119 G+A	13,925
XL	XL	HZ	96101	1132 G+A	9,244
XL	XL	HZ	96101	1133 G+A	11,902
XL	XL	HZ	96101	1152 G+A	1,602
XL	XL	HZ	96101	1153 G+A	2,801
XL	XL	HZ	96101	1222 G+A	338
XL	XL	HZ	96101	1223 G+A	394
XL	XL	HZ	96101	1232 G+A	5,821
XL	XL	HZ	96101	1233 G+A	11,365
XL	XL	HZ	96101	1242 G+A	10,453
XL	XL	HZ	96101	1243 G+A	15,818
XL	XL	HZ	96101	1252 G+A	2,562
XL	XL	HZ	96101	1253 G+A	5,807
XL	XL	HZ	96101	1283 G+A	1,127
XL	XL	HZ	96102	1113 G+A	23,365
XL	XL	HZ	96102	1153 G+A	3,122
XL	XL	HZ	96102	1223 G+A	57
XL	XL	HZ	96102	1233 G+A	2,292
XL	XL	HZ	96102	1243 G+A	2,200
XL	XL	HZ	96102	1253 G+A	1,150
XL	XL	HZ	96102	1283 G+A	308
XL	XL	HZ	96103	1112 G+A	20,587
XL	XL	HZ	96103	1113 G+A	158,439
XL	XL	HZ	96103	1133 G+A	100
XL	XL	HZ	96103	1152 G+A	1,887
XL	XL	HZ	96103	1153 G+A	1,470
XL	XL	HZ	96103	1222 G+A	46
XL	XL	HZ	96103	1223 G+A	314
XL	XL	HZ	96103	1233 G+A	4,843
XL	XL	HZ	96103	1242 G+A	1,441
XL	XL	HZ	96103	1243 G+A	14,693
XL	XL	HZ	96103	1252 G+A	318
XL	XL	HZ	96103	1253 G+A	6,128
XL	XL	HZ	96103	1283 G+A	2,998
XL	XL	HZ	96104	1113 G+A	419,368
XL	XL	HZ	96104	1119 G+A	5,778
XL	XL	HZ	96104	1123 G+A	17,449
XL	XL	HZ	96104	1133 G+A	49,803
XL	XL	HZ	96104	1153 G+A	20,198
XL	XL	HZ	96104	1223 G+A	899
XL	XL	HZ	96104	1233 G+A	19,720
XL	XL	HZ	96104	1243 G+A	37,638
XL	XL	HZ	96104	1253 G+A	17,306
XL	XL	HZ	96104	1283 G+A	4,644
XL	XL	HZ	96203	1112 G+A	583
XL	XL	HZ	96203	1113 G+A	180,412



XL	XL	HZ	96203	1133 G+A	(17,932)
XL	XL	HZ	96203	1153 G+A	5,475
XL	XL	HZ	96203	1163 G+A	469
XL	XL	HZ	96203	1223 G+A	299
XL	XL	HZ	96203	1233 G+A	9,400
XL	XL	HZ	96203	1243 G+A	17,212
XL	XL	HZ	96203	1253 G+A	7,258
XL	XL	HZ	96203	1283 G+A	930
XL	XL	HZ	96204	1113 G+A	31,819
XL	XL	HZ	96204	1133 G+A	1,600
XL	XL	HZ	96204	1153 G+A	521
XL	XL	HZ	96204	1163 G+A	374
XL	XL	HZ	96204	1223 G+A	77
XL	XL	HZ	96204	1233 G+A	4,051
XL	XL	HZ	96204	1243 G+A	4,113
XL	XL	HZ	96204	1253 G+A	2,629
XL	XL	HZ	96204	1283 G+A	1,586
XL	XL	HZ	97602	1113 G+A	44,483
XL	XL	HZ	97602	1153 G+A	286
XL	XL	HZ	97602	1223 G+A	83
XL	XL	HZ	97602	1233 G+A	1,865
XL	XL	HZ	97602	1243 G+A	3,631
XL	XL	HZ	97602	1253 G+A	1,192
XL	XL	HZ	97602	1283 G+A	88
XL	XL	HZ	97901	1113 G+A	10,988
XL	XL	HZ	97901	1223 G+A	26
XL	XL	HZ	97901	1233 G+A	1,345
XL	XL	HZ	97901	1243 G+A	769
XL	XL	HZ	97901	1253 G+A	159
XL	XL	GB	XXXXX	LAB	7,957,977
XL	XL	GD	XXXXX	LAB	3,048,929
XL	XL	GF	XXXXX	LAB	20,854,196
XL	XL	GG	XXXXX	LAB	19,713,964
XL	XL	GI	XXXXX	LAB	10,213,971
XL	XL	GJ	XXXXX	LAB	3,758,841
XL	XL	GM	XXXXX	LAB	6,201,136
XL	XL	GN	XXXXX	LAB	13,449,707
XL	XL	GP	XXXXX	LAB	1,901,578
XL	XL	GR	XXXXX	LAB	2,616,108
XL	XL	GS	XXXXX	LAB	14,564,841
XL	XL	GU	XXXXX	LAB	12,887,890
XL	XL	GX	XXXXX	LAB	5,205,531
XL	XL	GY	XXXXX	LAB	3,602,513
XL	XL	GZ	XXXXX	LAB	4,583,853
XL	XL	RA	XXXXX	LAB	10,134,992
XL	XL	RB	XXXXX	LAB	730,652
XL	XL	RD	XXXXX	LAB	987,414
XL	XL	RE	XXXXX	LAB	1,336,880
XL	XL	RF	XXXXX	LAB	797,275
XL	XL	RG	XXXXX	LAB	10,547,837
XL	XL	RI	XXXXX	LAB	2,814,431

XL	XL	RJ	XXXXX	LAB	2,961,625
XL	XL	RL	XXXXX	LAB	6,044,719
XL	XL	RM	XXXXX	LAB	3,263,495
XL	XL	RN	XXXXX	LAB	2,935,953
XL	XL	RO	XXXXX	LAB	62
XL	XL	RC	XXXXX	LAB	1,660,125
XL	XL	RP	XXXXX	LAB	4,785,894
XL	XL	RQ	XXXXX	LAB	1,024,053
XL	XL	RR	XXXXX	LAB	10,205,063
XL	XL	RT	XXXXX	LAB	875,492
XL	XL	RU	XXXXX	LAB	5,095,588
XL	XL	RV	XXXXX	LAB	1,525,285
XL	XL	RW	XXXXX	LAB	4,471,711
XL	XL	RX	XXXXX	LAB	2,212,931
XL	XM	GI	XXXXX	LAB	1,080,406
XL	XM	GG	XXXXX	LAB	689,636
XL	XM	RM	XXXXX	LAB	228,693
XL	XC	A	XXXXX	LAB	2,071,241
XL	XC	D	XXXXX	LAB	12,538,728
XL	XC	E	XXXXX	LAB	4,055,442
XL	XC	F	XXXXX	LAB	2,151,813
XL	XC	G	XXXXX	LAB	0
XL	XC	J	XXXXX	LAB	10,115,754
XL	XC	L	XXXXX	LAB	2,775,227
XL	XC	O	XXXXX	LAB	4,252,471
XL	XC	P	XXXXX	LAB	4,957,847
XL	XC	Q	XXXXX	LAB	2,625,230
XL	XC	R	XXXXX	LAB	6,955,585
XL	XC	S	XXXXX	LAB	14,310,010
XL	XC	T	XXXXX	LAB	0
XL	XC	V	XXXXX	LAB	6,426,640
XL	XC	X	XXXXX	LAB	2,196,493
XL	XC	Y	XXXXX	LAB	9,453,793
XL	XC	Z	XXXXX	LAB	11,481,454
	XL	N	XXXXX	LAB	910,205
XL	XL	C	XXXXX	LAB	474,547
XL	XL	P	XXXXX	LAB	539,041
XL	XC	HQN	XXXXX	LAB	1,489,480
XL	XC	K	XXXXX	LAB	1,194,905
XL	XC	N	XXXXX	LAB	1,964,841
XL	XL	M	65141	1113 G+A	2,159
XL	XL	M	65141	1223 G+A	4
XL	XL	M	65141	1233 G+A	118
XL	XL	M	65141	1243 G+A	213
XL	XL	M	65141	1253 G+A	96
XL	XL	M	65141	1283 G+A	10
XL	XL	M	65804	1113 DIR	9,686
XL	XL	M	65804	1223 DIR	22
XL	XL	M	65804	1243 DIR	679
XL	XL	M	65804	1253 DIR	141
XL	XL	M	91103	1112 G+A	34,272

XL	XL	M	91103	1113 G+A	78,947
XL	XL	M	91103	1123 G+A	13,462
XL	XL	M	91103	1132 G+A	1,500
XL	XL	M	91103	1133 G+A	6,476
XL	XL	M	91103	1143 G+A	159
XL	XL	M	91103	1153 G+A	2,421
XL	XL	M	91103	1222 G+A	77
XL	XL	M	91103	1223 G+A	127
XL	XL	M	91103	1232 G+A	2,475
XL	XL	M	91103	1233 G+A	4,442
XL	XL	M	91103	1242 G+A	4,421
XL	XL	M	91103	1243 G+A	5,663
XL	XL	M	91103	1252 G+A	2,851
XL	XL	M	91103	1253 G+A	3,045
XL	XL	M	91103	1282 G+A	1,714
XL	XL	M	91103	1283 G+A	1,985
XL	XL	M	91301	1112 G+A	58,178
XL	XL	M	91301	1113 G+A	70,554
XL	XL	M	91301	1132 G+A	4,007
XL	XL	M	91301	1133 G+A	5,275
XL	XL	M	91301	1142 G+A	155
XL	XL	M	91301	1152 G+A	4,512
XL	XL	M	91301	1153 G+A	419
XL	XL	M	91301	1222 G+A	128
XL	XL	M	91301	1223 G+A	222
XL	XL	M	91301	1232 G+A	3,595
XL	XL	M	91301	1233 G+A	3,319
XL	XL	M	91301	1242 G+A	4,059
XL	XL	M	91301	1243 G+A	4,725
XL	XL	M	91301	1252 G+A	956
XL	XL	M	91301	1253 G+A	1,139
XL	XL	M	91301	1283 G+A	100
XL	XL	M	91302	1113 G+A	50,055
XL	XL	M	91302	1133 G+A	408
XL	XL	M	91302	1223 G+A	115
XL	XL	M	91302	1233 G+A	3,061
XL	XL	M	91302	1243 G+A	3,561
XL	XL	M	91302	1253 G+A	721
XL	XL	M	91303	1113 G+A	51,458
XL	XL	M	91303	1133 G+A	4,048
XL	XL	M	91303	1153 G+A	1,404
XL	XL	M	91303	1223 G+A	117
XL	XL	M	91303	1233 G+A	3,572
XL	XL	M	91303	1243 G+A	3,623
XL	XL	M	91303	1253 G+A	817
XL	XL	M	91305	1113 G+A	51,229
XL	XL	M	91305	1133 G+A	3,133
XL	XL	M	91305	1143 G+A	149
XL	XL	M	91305	1153 G+A	905
XL	XL	M	91305	1223 G+A	116
XL	XL	M	91305	1233 G+A	1,629

XL	XL	M	91305	1243 G+A	3,605
XL	XL	M	91305	1253 G+A	790
XL	XL	M	91306	1113 G+A	188,012
XL	XL	M	91306	1133 G+A	11,532
XL	XL	M	91306	1143 G+A	127
XL	XL	M	91306	1153 G+A	4,507
XL	XL	M	91306	1223 G+A	427
XL	XL	M	91306	1233 G+A	9,768
XL	XL	M	91306	1243 G+A	13,201
XL	XL	M	91306	1253 G+A	2,907
XL	XL	M	91308	1113 G+A	48,703
XL	XL	M	91308	1133 G+A	3,601
XL	XL	M	91308	1153 G+A	1,358
XL	XL	M	91308	1223 G+A	109
XL	XL	M	91308	1243 G+A	6,279
XL	XL	M	91308	1253 G+A	4,048
XL	XL	M	91308	1283 G+A	5,076
XL	XL	M	91501	1112 G+A	154,020
XL	XL	M	91501	1113 G+A	29,371
XL	XL	M	91501	1132 G+A	2,075
XL	XL	M	91501	1133 G+A	1,478
XL	XL	M	91501	1142 G+A	282
XL	XL	M	91501	1153 G+A	201
XL	XL	M	91501	1222 G+A	343
XL	XL	M	91501	1223 G+A	70
XL	XL	M	91501	1232 G+A	7,261
XL	XL	M	91501	1233 G+A	3,608
XL	XL	M	91501	1242 G+A	10,780
XL	XL	M	91501	1243 G+A	3,789
XL	XL	M	91501	1252 G+A	2,245
XL	XL	M	91501	1253 G+A	2,379
XL	XL	M	91501	1283 G+A	294
XL	XL	M	91502	1112 G+A	63,829
XL	XL	M	91502	1113 G+A	291,282
XL	XL	M	91502	1123 G+A	63,368
XL	XL	M	91502	1133 G+A	22,025
XL	XL	M	91502	1152 G+A	1,069
XL	XL	M	91502	1153 G+A	11,423
XL	XL	M	91502	1222 G+A	144
XL	XL	M	91502	1223 G+A	824
XL	XL	M	91502	1232 G+A	3,601
XL	XL	M	91502	1233 G+A	21,753
XL	XL	M	91502	1242 G+A	4,467
XL	XL	M	91502	1243 G+A	31,344
XL	XL	M	91502	1252 G+A	931
XL	XL	M	91502	1253 G+A	12,663
XL	XL	M	91502	1283 G+A	4,385
XL	XL	M	91504	1113 G+A	28,045
XL	XL	M	91504	1133 G+A	1,474
XL	XL	M	91504	1223 G+A	68
XL	XL	M	91504	1233 G+A	1,639

XL	XL	M	91504	1243 G+A	1,963
XL	XL	M	91504	1253 G+A	2,193
XL	XL	M	91602	1112 G+A	59,037
XL	XL	M	91602	1113 G+A	38,937
XL	XL	M	91602	1132 G+A	75
XL	XL	M	91602	1133 G+A	4,840
XL	XL	M	91602	1222 G+A	132
XL	XL	M	91602	1223 G+A	91
XL	XL	M	91602	1232 G+A	1,641
XL	XL	M	91602	1233 G+A	764
XL	XL	M	91602	1242 G+A	4,133
XL	XL	M	91602	1243 G+A	4,254
XL	XL	M	91602	1252 G+A	855
XL	XL	M	91602	1253 G+A	2,295
XL	XL	M	91602	1283 G+A	259
XL	XL	M	91603	1113 G+A	81,511
XL	XL	M	91603	1133 G+A	7,351
XL	XL	M	91603	1153 G+A	478
XL	XL	M	91603	1223 G+A	196
XL	XL	M	91603	1233 G+A	3,956
XL	XL	M	91603	1243 G+A	5,981
XL	XL	M	91603	1253 G+A	1,206
XL	XL	M	91701	1113 G+A	31,209
XL	XL	M	91701	1133 G+A	500
XL	XL	M	91701	1223 G+A	74
XL	XL	M	91701	1243 G+A	4,027
XL	XL	M	91701	1253 G+A	2,425
XL	XL	M	91701	1283 G+A	1,560
XL	XL	M	91704	1113 G+A	231,436
XL	XL	M	91704	1123 G+A	30,414
XL	XL	M	91704	1133 G+A	9,952
XL	XL	M	91704	1153 G+A	37
XL	XL	M	91704	1223 G+A	504
XL	XL	M	91704	1233 G+A	11,625
XL	XL	M	91704	1243 G+A	29,112
XL	XL	M	91704	1253 G+A	15,514
XL	XL	M	91704	1283 G+A	6,270
XL	XL	M	91708	1113 G+A	22,434
XL	XL	M	91708	1133 G+A	738
XL	XL	M	91708	1223 G+A	53
XL	XL	M	91708	1233 G+A	3,608
XL	XL	M	91708	1243 G+A	2,920
XL	XL	M	91708	1253 G+A	1,756
XL	XL	M	91708	1283 G+A	1,131
XL	XL	M	91901	1113 G+A	1,136
XL	XL	M	91901	1223 G+A	2
XL	XL	M	91901	1233 G+A	58
XL	XL	M	91901	1243 G+A	69
XL	XL	M	91901	1253 G+A	14
XL	XL	M	91902	1113 G+A	927
XL	XL	M	91902	1223 G+A	2

XL	XL	M	91902	1243	G+A	133
XL	XL	M	91902	1253	G+A	79
XL	XL	M	91902	1283	G+A	41
XL	XL	M	91903	1113	G+A	1,766
XL	XL	M	91903	1223	G+A	4
XL	XL	M	91903	1233	G+A	32
XL	XL	M	91903	1243	G+A	193
XL	XL	M	91903	1253	G+A	105
XL	XL	M	91903	1283	G+A	53
XL	XL	##	61000	22	99999	83,679
XL	XL	##	63000	22	99999	18,929,670
XL	XL	##	64000	22	99999	15,779,384
XL	XL	##	66000	22	99999	625,526
XL	XL	##	91000	22	G+A	403
XL	XL	##	97200	22	G+A	56
XL	XL	##	98500	22	G+A	204,281
XL	XL	HA	61101	2122	DIR	124
XL	XL	HA	61101	2139	DIR	79
XL	XL	HA	61161	2111	IND	23,137
XL	XL	HA	61161	2112	IND	22,143
XL	XL	HA	61161	2113	IND	557
XL	XL	HA	61161	2114	IND	250
XL	XL	HA	61161	2115	IND	5,320
XL	XL	HA	61161	2118	IND	3,092
XL	XL	HA	61161	2121	IND	30,364
XL	XL	HA	61161	2122	IND	21,909
XL	XL	HA	61161	2123	IND	265
XL	XL	HA	61161	2124	IND	228
XL	XL	HA	61161	2125	IND	4,754
XL	XL	HA	61161	2128	IND	1,174
XL	XL	HA	61161	2139	IND	551
XL	XL	HA	61201	2139	DIR	11
XL	XL	HA	61231	2113	IND	21,235
XL	XL	HA	61231	2123	IND	14,794
XL	XL	HA	61231	2516	IND	0
XL	XL	HA	61231	2527	IND	16,479
XL	XL	HA	61232	2113	IND	9,900
XL	XL	HA	61232	2123	IND	9,827
XL	XL	HA	61232	2139	IND	91
XL	XL	HA	61232	2516	IND	0
XL	XL	HA	61232	2527	IND	7,326
XL	XL	HA	61233	2113	DIR	5,250
XL	XL	HA	61233	2123	DIR	3,375
XL	XL	HA	61602	2111	DIR	0
XL	XL	HA	61602	2121	DIR	0
XL	XL	HA	61603	2139	DIR	0
XL	XL	HA	61605	2111	DIR	(154)
XL	XL	HA	61605	2115	DIR	0
XL	XL	HA	61605	2121	DIR	0
XL	XL	HA	61605	2125	DIR	0
XL	XL	HA	61605	2139	DIR	0

XL	XL	HD	91101	2111 G+A	53,140
XL	XL	HD	91101	2112 G+A	6,623
XL	XL	HD	91101	2113 G+A	(2,244)
XL	XL	HD	91101	2115 G+A	3,869
XL	XL	HD	91101	2119 G+A	2,415
XL	XL	HD	91101	2121 G+A	58,699
XL	XL	HD	91101	2122 G+A	7,414
XL	XL	HD	91101	2123 G+A	(2,089)
XL	XL	HD	91101	2125 G+A	3,765
XL	XL	HD	91101	2129 G+A	1,524
XL	XL	HD	91101	2139 G+A	(863)
XL	XL	HD	91105	2111 G+A	772
XL	XL	HD	91105	2121 G+A	806
XL	XL	HD	91901	2111 G+A	3,291
XL	XL	HD	91901	2112 G+A	375
XL	XL	HD	91901	2113 G+A	27,891
XL	XL	HD	91901	2121 G+A	1,179
XL	XL	HD	91901	2122 G+A	221
XL	XL	HD	91901	2123 G+A	19,544
XL	XL	HD	91901	2125 G+A	148
XL	XL	HD	91901	2139 G+A	789
XL	XL	HD	91901	2516 G+A	13,894
XL	XL	HD	91901	2527 G+A	26,907
XL	XL	HD	91903	2516 G+A	1,642
XL	XL	HD	91905	2123 G+A	238
XL	XL	HE	66161	2111 IND	36,530
XL	XL	HE	66161	2112 IND	4,873
XL	XL	HE	66161	2114 IND	113
XL	XL	HE	66161	2115 IND	4,077
XL	XL	HE	66161	2119 IND	1,278
XL	XL	HE	66161	2121 IND	30,094
XL	XL	HE	66161	2122 IND	2,644
XL	XL	HE	66161	2124 IND	221
XL	XL	HE	66161	2125 IND	3,101
XL	XL	HE	66161	2129 IND	1,139
XL	XL	HE	66161	2139 IND	1,387
XL	XL	HE	66231	2113 IND	9,268
XL	XL	HE	66231	2123 IND	4,370
XL	XL	HE	66231	2516 IND	1,780
XL	XL	HE	66231	2527 IND	25,969
XL	XL	HE	66232	2113 IND	7,318
XL	XL	HE	66232	2123 IND	5,526
XL	XL	HE	66232	2139 IND	85
XL	XL	HE	66232	2516 IND	2,285
XL	XL	HE	66232	2527 IND	35,240
XL	XL	HG	91101	2111 G+A	20,746
XL	XL	HG	91101	2112 G+A	2,259
XL	XL	HG	91101	2119 G+A	1,133
XL	XL	HG	91101	2121 G+A	23,514
XL	XL	HG	91101	2122 G+A	2,186
XL	XL	HG	91101	2129 G+A	2,039

XL	XL	HG	91101	2139 G+A	790
XL	XL	HG	91901	2113 G+A	7,350
XL	XL	HG	91901	2114 G+A	771
XL	XL	HG	91901	2123 G+A	6,021
XL	XL	HG	91901	2124 G+A	86
XL	XL	HG	91901	2139 G+A	208
XL	XL	HG	91901	2516 G+A	1,180
XL	XL	HG	91901	2527 G+A	10,415
XL	XL	HK	61201	2516 DIR	0
XL	XL	HK	61231	2113 IND	0
XL	XL	HK	61231	2527 IND	0
XL	XL	HK	61232	2113 IND	0
XL	XL	HK	61232	2123 IND	0
XL	XL	HK	61232	2139 IND	0
XL	XL	HK	63501	2139 99999	0
XL	XL	HK	64231	2113 IND	0
XL	XL	HK	64231	2123 IND	0
XL	XL	HK	64231	2139 IND	0
XL	XL	HK	64231	2516 IND	0
XL	XL	HK	64231	2527 IND	0
XL	XL	HK	64232	2113 IND	0
XL	XL	HK	64232	2123 IND	0
XL	XL	HK	64232	2139 IND	0
XL	XL	HK	64232	2516 IND	0
XL	XL	HK	64232	2527 IND	0
XL	XL	HK	64233	2113 DIR	0
XL	XL	HK	64233	2123 DIR	0
XL	XL	HK	64401	2139 DIR	0
XL	XL	HK	65141	2527 G&A	280
XL	XL	HK	66232	2113 IND	0
XL	XL	HK	66232	2123 IND	0
XL	XL	HK	66232	2139 IND	0
XL	XL	HK	66233	2123 DIR	0
XL	XL	HK	66233	2139 DIR	0
XL	XL	HK	91220	2116 G+A	1,431
XL	XL	HK	91220	2126 G+A	1,430
XL	XL	HK	91220	2139 G+A	0
XL	XL	HK	91220	2212 G+A	8,547
XL	XL	HK	91220	2216 G+A	0
XL	XL	HK	91220	2527 G+A	5,717
XL	XL	HK	91260	2540 G+A	0
XL	XL	HK	91401	2111 G+A	1,430
XL	XL	HK	91401	2112 G+A	5,229
XL	XL	HK	91401	2115 G+A	774
XL	XL	HK	91401	2121 G+A	1,182
XL	XL	HK	91401	2122 G+A	6,013
XL	XL	HK	91401	2124 G+A	61
XL	XL	HK	91401	2125 G+A	182
XL	XL	HK	91401	2139 G+A	248
XL	XL	HK	91402	2111 G+A	122
XL	XL	HK	91402	2112 G+A	12,419



XL	XL	HK	91402	2122 G+A	7,624
XL	XL	HK	91402	2139 G+A	8
XL	XL	HK	91404	2111 G+A	418
XL	XL	HK	91404	2112 G+A	22,630
XL	XL	HK	91404	2121 G+A	243
XL	XL	HK	91404	2122 G+A	12,749
XL	XL	HK	91405	2112 G+A	2,057
XL	XL	HK	91405	2122 G+A	1,843
XL	XL	HK	91901	2112 G+A	281
XL	XL	HK	91901	2113 G+A	1,850
XL	XL	HK	91901	2122 G+A	410
XL	XL	HK	91901	2123 G+A	2,504
XL	XL	HK	91901	2139 G+A	13
XL	XL	HK	91901	2516 G+A	47,180
XL	XL	HK	91901	2527 G+A	17,486
XL	XL	HK	91902	2113 G+A	4,633
XL	XL	HK	91902	2123 G+A	4,125
XL	XL	HK	91902	2139 G+A	7
XL	XL	HK	91902	2516 G+A	740
XL	XL	HK	91902	2527 G+A	1,734
XL	XL	HK	91903	2113 G+A	12,279
XL	XL	HK	91903	2123 G+A	7,902
XL	XL	HK	91903	2516 G+A	179
XL	XL	HK	91903	2527 G+A	10,237
XL	XL	HK	91904	2123 G+A	723
XL	XL	HK	91905	2527 G+A	99
XL	XL	HK	92401	2112 G+A	718
XL	XL	HK	92401	2122 G+A	263
XL	XL	HK	92401	2139 G+A	6
XL	XL	HK	92402	2112 G+A	435
XL	XL	HK	92402	2122 G+A	183
XL	XL	HK	95401	2527 G+A	0
XL	XL	HK	95403	2527 G+A	0
XL	XL	HQ	64101	2115 DIR	2,348
XL	XL	HQ	64101	2125 DIR	1,273
XL	XL	HQ	64161	2111 IND	36,258
XL	XL	HQ	64161	2112 IND	20,814
XL	XL	HQ	64161	2114 IND	1,988
XL	XL	HQ	64161	2115 IND	9,768
XL	XL	HQ	64161	2121 IND	40,043
XL	XL	HQ	64161	2122 IND	24,216
XL	XL	HQ	64161	2124 IND	2,960
XL	XL	HQ	64161	2125 IND	7,544
XL	XL	HQ	64161	2139 IND	1,500
XL	XL	HQ	64231	2113 IND	22,600
XL	XL	HQ	64231	2123 IND	16,679
XL	XL	HQ	64231	2139 IND	100
XL	XL	HQ	64231	2527 IND	23,886
XL	XL	HQ	64232	2113 IND	29,542
XL	XL	HQ	64232	2123 IND	18,572
XL	XL	HQ	64232	2516 IND	505

XL	XL	HQ	64232	2527 IND	21,509
XL	XL	HQ	64233	2527 DIR	255
XL	XL	HQ	64401	2139 DIR	63
XL	XL	HQ	64402	2113 DIR	930
XL	XL	HQ	64402	2123 DIR	589
XL	XL	HQ	64402	2139 DIR	24
XL	XL	HQ	64501	2111 DIR	0
XL	XL	HQ	64501	2112 DIR	0
XL	XL	HQ	64501	2114 DIR	0
XL	XL	HQ	64501	2115 DIR	0
XL	XL	HQ	64501	2121 DIR	0
XL	XL	HQ	64501	2122 DIR	0
XL	XL	HQ	64501	2124 DIR	0
XL	XL	HQ	64501	2125 DIR	0
XL	XL	HQ	64501	2139 DIR	0
XL	XL	HW	91101	2111 G+A	5883
XL	XL	HW	91101	2112 G+A	82
XL	XL	HW	91101	2115 G+A	528
XL	XL	HW	91101	2121 G+A	7054
XL	XL	HW	91101	2122 G+A	192
XL	XL	HW	91101	2125 G+A	233
XL	XL	HW	91101	2139 G+A	103
XL	XL	HW	91101	2527 G+A	11559
XL	XL	HW	91401	2516 G+A	93
XL	XL	HW	91401	2527 G+A	29117
XL	XL	HW	91901	2139 G+A	89
XL	XL	HW	91901	2516 G+A	715
XL	XL	HW	91901	2527 G+A	27418
XL	XL	HW	92101	2111 G+A	331
XL	XL	HW	92101	2112 G+A	145
XL	XL	HW	92101	2121 G+A	1562
XL	XL	HW	92201	2123 G+A	436
XL	XL	HW	92201	2516 G+A	505
XL	XL	HW	92203	2113 G+A	1408
XL	XL	HW	92203	2123 G+A	1567
XL	XL	HW	92203	2516 G+A	315
XL	XL	HW	92203	2527 G+A	1223
XL	XL	HW	92401	2123 G+A	130
XL	XL	HW	92401	2527 G+A	295
XL	XL	HW	92401	2641 G+A	555
XL	XL	HW	92401	2651 G+A	26841
XL	XL	HW	92401	3124 G+A	3027
XL	XL	HW	92402	2516 G+A	12
XL	XL	HW	92402	2527 G+A	1440
XL	XL	HW	92402	3124 G+A	1069
XL	XL	HW	92402	3134 G+A	53
XL	XL	HW	92411	2527 G+A	30312
XL	XL	HW	92412	2124 G+A	40
XL	XL	HW	92412	2527 G+A	557
XL	XL	HW	92412	2641 G+A	139
XL	XL	HW	92412	2651 G+A	810

XL	XL	HW	92412	3123 G+A	8849
XL	XL	HW	92412	3124 G+A	3162
XL	XL	HW	92501	2420 G+A	90,039
XL	XL	HW	92501	2516 G+A	4854
XL	XL	HW	92501	2521 G+A	2124
XL	XL	HW	92501	2527 G+A	183433
XL	XL	HW	92501	2641 G+A	13862
XL	XL	HW	92501	2651 G+A	80270
XL	XL	HW	92501	3113 G+A	12858
XL	XL	HW	92501	3114 G+A	27206
XL	XL	HW	92501	3123 G+A	506
XL	XL	HW	92601	2112 G+A	15
XL	XL	HW	92601	2211 G+A	405
XL	XL	HW	92601	2212 G+A	25000
XL	XL	HW	92601	3114 G+A	4783
XL	XL	HW	92901	2129 G+A	29935
XL	XL	HW	92901	2516 G+A	12720
XL	XL	HW	92901	2651 G+A	1977
XL	XL	HW	93166	2514 G+A	8312
XL	XL	HW	93166	2522 G+A	416
XL	XL	HW	93266	2514 G+A	10792
XL	XL	HW	93560	2516 G+A	76391
XL	XL	HW	93620	2514 G+A	13668
XL	XL	HW	93620	2522 G+A	13433
XL	XL	HW	94501	2521 G+A	6119
XL	XL	HW	94501	2527 G+A	2067
XL	XL	HW	95101	2312 G+A	14887
XL	XL	HW	95101	2521 G+A	171360
XL	XL	HW	95101	2641 G+A	11172
XL	XL	HW	95101	2651 G+A	2500
XL	XL	HW	95101	3123 G+A	56224
XL	XL	HW	95201	2527 G+A	35
XL	XL	HW	95301	2516 G+A	288
XL	XL	HW	95401	2112 G+A	563
XL	XL	HW	95401	2113 G+A	1743
XL	XL	HW	95401	2121 G+A	387
XL	XL	HW	95401	2123 G+A	178
XL	XL	HW	95401	2139 G+A	24
XL	XL	HW	95401	2516 G+A	825
XL	XL	HW	95401	2527 G+A	138
XL	XL	HW	95403	2113 G+A	525
XL	XL	HW	95403	2123 G+A	347
XL	XL	HW	95403	2527 G+A	345
XL	XL	HW	95501	2111 G+A	592
XL	XL	HW	95501	2121 G+A	165
XL	XL	HW	95501	2521 G+A	1137
XL	XL	HW	95501	2527 G+A	8110
XL	XL	HW	95501	2641 G+A	9892
XL	XL	HW	95501	2651 G+A	9398
XL	XL	HW	95501	3123 G+A	101
XL	XL	HW	95501	3124 G+A	228

XL	XL	HW	96201	2114 G+A	4038
XL	XL	HW	96201	2139 G+A	100
XL	XL	HW	96201	2212 G+A	350
XL	XL	HW	96201	2521 G+A	30089
XL	XL	HW	96201	2527 G+A	11600
XL	XL	HW	96201	2641 G+A	8976
XL	XL	HW	96201	2651 G+A	39752
XL	XL	HW	96201	3114 G+A	27102
XL	XL	HW	96201	3123 G+A	29845
XL	XL	HW	96201	3124 G+A	10657
XL	XL	HW	97601	2322 G+A	2480
XL	XL	HZ	96101	2111 G+A	11,045
XL	XL	HZ	96101	2112 G+A	2,878
XL	XL	HZ	96101	2113 G+A	2,209
XL	XL	HZ	96101	2115 G+A	475
XL	XL	HZ	96101	2121 G+A	10,299
XL	XL	HZ	96101	2122 G+A	3,587
XL	XL	HZ	96101	2123 G+A	2,112
XL	XL	HZ	96101	2125 G+A	463
XL	XL	HZ	96101	2139 G+A	1,362
XL	XL	HZ	96201	2521 G+A	215,620
XL	XL	HZ	96201	2522 G+A	11,833
XL	XL	HZ	96201	3114 G+A	841,899
XL	XL	HZ	96301	2113 G+A	2,670
XL	XL	HZ	96301	2115 G+A	1,246
XL	XL	HZ	96301	2123 G+A	2,235
XL	XL	HZ	96301	2516 G+A	3,567
XL	XL	HZ	96301	2527 G+A	9,900
XL	XL	HZ	96303	2527 G+A	146,532
XL	XL	HZ	97201	2322 G+A	169,851
XL	XL	HZ	97201	2527 G+A	5,598
XL	XL	HZ	97311	2322 G+A	2,915
XL	XL	HZ	97313	2322 G+A	(99)
XL	XL	HZ	97321	2322 G+A	1,291
XL	XL	HZ	97322	2322 G+A	22,933
XL	XL	HZ	97601	2322 G+A	3,667
XL	XL	HZ	98410	2322 G+A	0
XL	XL	GB	XXXXX	NONL	1,099,435
XL	XL	GD	XXXXX	NONL	639,272
XL	XL	GF	XXXXX	NONL	1,364,908
XL	XL	GG	XXXXX	NONL	1,379,048
XL	XL	GI	XXXXX	NONL	985,160
XL	XL	GJ	XXXXX	NONL	389,512
XL	XL	GM	XXXXX	NONL	910,715
XL	XL	GN	XXXXX	NONL	3,688,418
XL	XL	GP	XXXXX	NONL	381,681
XL	XL	GR	XXXXX	NONL	373,889
XL	XL	GS	XXXXX	NONL	1,591,887
XL	XL	GU	XXXXX	NONL	1,732,256
XL	XL	GX	XXXXX	NONL	699,341
XL	XL	GY	XXXXX	NONL	362,122

166

XL	XL	GZ	XXXXX	NONL	873,515
XL	XL	RA	XXXXX	NONL	444,620
XL	XL	RB	XXXXX	NONL	24,003
XL	XL	RD	XXXXX	NONL	27,695
XL	XL	RE	XXXXX	NONL	54,524
XL	XL	RF	XXXXX	NONL	16,825
XL	XL	RG	XXXXX	NONL	506,569
XL	XL	RI	XXXXX	NONL	300,016
XL	XL	RJ	XXXXX	NONL	86,354
XL	XL	RL	XXXXX	NONL	325,706
XL	XL	RM	XXXXX	NONL	188,288
XL	XL	RN	XXXXX	NONL	148,325
XL	XL	RO	XXXXX	NONL	0
XL	XL	RC	XXXXX	NONL	76,207
XL	XL	RP	XXXXX	NONL	278,393
XL	XL	RQ	XXXXX	NONL	650,000
XL	XL	RR	XXXXX	NONL	278,906
XL	XL	RT	XXXXX	NONL	79,848
XL	XL	RU	XXXXX	NONL	192,878
XL	XL	RV	XXXXX	NONL	60,890
XL	XL	RW	XXXXX	NONL	192,906
XL	XL	RX	XXXXX	NONL	190,221
XL	XM	GI	XXXXX	NONL	0
XL	XM	GG	XXXXX	NONL	0
XL	XM	RM	XXXXX	NONL	0
XL	XC	A	XXXXX	NONL	57,500
XL	XC	D	XXXXX	NONL	399,401
XL	XC	E	XXXXX	NONL	142,379
XL	XC	F	XXXXX	NONL	57,192
XL	XC	G	XXXXX	NONL	0
XL	XC	J	XXXXX	NONL	568,345
XL	XC	L	XXXXX	NONL	100,509
XL	XC	O	XXXXX	NONL	225,911
XL	XC	P	XXXXX	NONL	606,521
XL	XC	Q	XXXXX	NONL	2,862,553
XL	XC	R	XXXXX	NONL	623,931
XL	XC	S	XXXXX	NONL	528,189
XL	XC	T	XXXXX	NONL	0
XL	XC	V	XXXXX	NONL	142,171
XL	XC	X	XXXXX	NONL	206,576
XL	XC	Y	XXXXX	NONL	856,134
XL	XC	Z	XXXXX	NONL	894,945
XL	XL	C	XXXXX	NONL	25,173
XL	XL	N	XXXXX	NONL	208,125
XL	XL	P	XXXXX	NONL	0
XL	XC	HQN	XXXXX	NONL	0
XL	XC	K	XXXXX	NONL	56,833
XL	XC	N	XXXXX	NONL	266,775
XL	XL	M	64516	2516 DIR	0
XL	XL	M	91101	2111 G+A	67
XL	XL	M	91101	2121 G+A	408

XL	XL	M	91301	2111 G+A	2,495
XL	XL	M	91301	2112 G+A	3,340
XL	XL	M	91301	2113 G+A	350
XL	XL	M	91301	2115 G+A	1,408
XL	XL	M	91301	2121 G+A	746
XL	XL	M	91301	2122 G+A	2,402
XL	XL	M	91301	2123 G+A	759
XL	XL	M	91301	2125 G+A	1,819
XL	XL	M	91306	2111 G+A	2,678
XL	XL	M	91306	2121 G+A	1,313
XL	XL	M	91308	2111 G+A	2,772
XL	XL	M	91308	2121 G+A	1,876
XL	XL	M	91309	2112 G+A	0
XL	XL	M	91309	2115 G+A	70
XL	XL	M	91309	2122 G+A	244
XL	XL	M	91309	2125 G+A	651
XL	XL	M	91501	2112 G+A	1,756
XL	XL	M	91501	2115 G+A	496
XL	XL	M	91501	2122 G+A	2,699
XL	XL	M	91501	2125 G+A	416
XL	XL	M	91501	2139 G+A	21
XL	XL	M	91502	2111 G+A	1,514
XL	XL	M	91502	2112 G+A	7,188
XL	XL	M	91502	2115 G+A	1,088
XL	XL	M	91502	2121 G+A	2,166
XL	XL	M	91502	2122 G+A	10,940
XL	XL	M	91502	2125 G+A	1,424
XL	XL	M	91502	2139 G+A	176
XL	XL	M	91505	2112 G+A	172
XL	XL	M	91505	2115 G+A	38
XL	XL	M	91505	2122 G+A	665
XL	XL	M	91505	2125 G+A	163
XL	XL	M	91508	2112 G+A	2,392
XL	XL	M	91508	2115 G+A	478
XL	XL	M	91508	2122 G+A	4,833
XL	XL	M	91508	2125 G+A	503
XL	XL	M	91603	2112 G+A	944
XL	XL	M	91603	2122 G+A	807
XL	XL	M	91708	2111 G+A	284
XL	XL	M	91708	2115 G+A	867
XL	XL	M	91708	2121 G+A	447
XL	XL	M	91708	2125 G+A	1,480
XL	XL	M	91901	2111 G+A	51
XL	XL	M	91901	2113 G+A	4,702
XL	XL	M	91901	2115 G+A	2,018
XL	XL	M	91901	2121 G+A	164
XL	XL	M	91901	2123 G+A	3,504
XL	XL	M	91901	2125 G+A	909
XL	XL	M	91901	2516 G+A	357
XL	XL	M	91901	2527 G+A	6,237
XL	XL	M	91902	2113 G+A	462

XL	XL	M	91902	2123 G+A	213
XL	XL	M	91902	2516 G+A	250
XL	XL	M	91903	2113 G+A	1,238
XL	XL	M	91903	2123 G+A	746
XL	XL	M	91903	2527 G+A	5,323
XL	XL	M	93201	2516 G+A	50,166
XL	XL	M	93701	2516 G+A	753,273
XL	XL	HF	92101	1112 G+A	13,803
XL	XL	HF	92101	1113 G+A	116,457
XL	XL	HF	92101	1123 G+A	5,209
XL	XL	HF	92101	1133 G+A	512
XL	XL	HF	92101	1153 G+A	7,654
XL	XL	HF	92101	1222 G+A	31
XL	XL	HF	92101	1223 G+A	73
XL	XL	HF	92101	1232 G+A	810
XL	XL	HF	92101	1233 G+A	6,157
XL	XL	HF	92101	1242 G+A	966
XL	XL	HF	92101	1243 G+A	12,926
XL	XL	HF	92101	1252 G+A	200
XL	XL	HF	92101	1253 G+A	5,312
XL	XL	HF	92101	1283 G+A	268
XL	XL	HF	92601	1113 G+A	5,175
XL	XL	HF	92601	1153 G+A	47
XL	XL	HF	92601	1233 G+A	408
XL	XL	HF	92601	1243 G+A	669
XL	XL	HF	92601	1253 G+A	399
XL	XL	HF	92602	1115 G+A	20,425
XL	XL	HF	92602	1123 G+A	8,946
XL	XL	HF	92602	1133 G+A	429
XL	XL	HF	92602	1155 G+A	15,306
XL	XL	HF	92602	1225 G+A	49
XL	XL	HF	92602	1235 G+A	1,727
XL	XL	HF	92602	1245 G+A	1,818
XL	XL	HF	92602	1253 G+A	681
XL	XL	HF	92602	1255 G+A	1,297
XL	XL	HF	92602	1285 G+A	329
XL	XL	HF	92603	1113 G+A	36,215
XL	XL	HF	92603	1123 G+A	4,350
XL	XL	HF	92602	1133 G+A	0
XL	XL	HF	92603	1153 G+A	875
XL	XL	HF	92603	1223 G+A	85
XL	XL	HF	92603	1233 G+A	1,668
XL	XL	HF	92603	1243 G+A	3,157
XL	XL	HF	92603	1253 G+A	1,462
XL	XL	HF	92603	1283 G+A	112
XL	XL	HF	95501	1113 G+A	0
XL	XL	HF	95501	1233 G+A	13
XL	XL	HF	95501	1243 G+A	15
XL	XL	HF	95501	1253 G+A	0
XL	XL	HF	96101	1112 G+A	44,230
XL	XL	HF	96101	1113 G+A	14,548

XL	XL	HF	96101	1152 G+A	511
XL	XL	HF	96101	1153 G+A	834
XL	XL	HF	96101	1222 G+A	99
XL	XL	HF	96101	1223 G+A	33
XL	XL	HF	96101	1232 G+A	1,339
XL	XL	HF	96101	1233 G+A	936
XL	XL	HF	96101	1242 G+A	3,082
XL	XL	HF	96101	1243 G+A	1,419
XL	XL	HF	96101	1252 G+A	649
XL	XL	HF	96101	1253 G+A	703
XL	XL	HF	96101	1283 G+A	265
XL	XL	HF	96104	1113 G+A	120,244
XL	XL	HF	96104	1123 G+A	5,970
XL	XL	HF	96104	1133 G+A	2,833
XL	XL	HF	96104	1153 G+A	0
XL	XL	HF	96104	1223 G+A	237
XL	XL	HF	96104	1233 G+A	4,291
XL	XL	HF	96104	1243 G+A	10,916
XL	XL	HF	96104	1253 G+A	4,508
XL	XL	HF	96104	1283 G+A	1,510
XL	XL	HF	96203	1113 G+A	51,551
XL	XL	HF	96203	1153 G+A	1,007
XL	XL	HF	96203	1163 G+A	111
XL	XL	HF	96203	1223 G+A	86
XL	XL	HF	96203	1233 G+A	2,839
XL	XL	HF	96203	1243 G+A	4,762
XL	XL	HF	96203	1253 G+A	1,973
XL	XL	HF	96203	1283 G+A	247
XL	XL	HF	96204	1113 G+A	10,618
XL	XL	HF	96204	1163 G+A	94
XL	XL	HF	96204	1223 G+A	27
XL	XL	HF	96204	1233 G+A	1,376
XL	XL	HF	96204	1243 G+A	1,410
XL	XL	HF	96204	1253 G+A	844
XL	XL	HF	96204	1283 G+A	543
XL	XL	HO	61161	1112 IND	56,791
XL	XL	HO	61161	1113 IND	188,689
XL	XL	HO	61161	1123 IND	1,614
XL	XL	HO	61161	1132 IND	214
XL	XL	HO	61161	1133 IND	8,357
XL	XL	HO	61161	1222 IND	125
XL	XL	HO	61161	1223 IND	364
XL	XL	HO	61161	1232 IND	2,342
XL	XL	HO	61161	1233 IND	9,754
XL	XL	HO	61161	1242 IND	3,975
XL	XL	HO	61161	1243 IND	16,308
XL	XL	HO	61161	1252 IND	827
XL	XL	HO	61161	1253 IND	5,469
XL	XL	HO	61161	1283 IND	1,444
XL	XL	HO	61231	1113 IND	1,681
XL	XL	HO	61231	1223 IND	4



XL	XL	HO	61231	1233 IND	42
XL	XL	HO	61231	1243 IND	117
XL	XL	HO	61231	1253 IND	24
XL	XL	HO	64161	11 IND	0
XL	XL	HO	64161	1112 IND	73,458
XL	XL	HO	64161	1113 IND	213,998
XL	XL	HO	64161	1123 IND	2,701
XL	XL	HO	64161	1132 IND	964
XL	XL	HO	64161	1133 IND	8,523
XL	XL	HO	64161	1222 IND	164
XL	XL	HO	64161	1223 IND	286
XL	XL	HO	64161	1232 IND	2,720
XL	XL	HO	64161	1233 IND	13,667
XL	XL	HO	64161	1242 IND	5,143
XL	XL	HO	64161	1243 IND	20,177
XL	XL	HO	64161	1252 IND	1,078
XL	XL	HO	64161	1253 IND	6,364
XL	XL	HO	64161	1283 IND	1,047
XL	XL	HO	64231	1113 IND	4,835
XL	XL	HO	64231	1223 IND	12
XL	XL	HO	64231	1233 IND	321
XL	XL	HO	64231	1243 IND	356
XL	XL	HO	64231	1253 IND	78
XL	XL	HO	64232	1112 IND	1
XL	XL	HO	64232	1113 IND	10,532
XL	XL	HO	64232	1222 IND	1
XL	XL	HO	64232	1223 IND	23
XL	XL	HO	64232	1232 IND	1
XL	XL	HO	64232	1233 IND	760
XL	XL	HO	64232	1242 IND	0
XL	XL	HO	64232	1243 IND	749
XL	XL	HO	64232	1252 IND	0
XL	XL	HO	64232	1253 IND	277
XL	XL	HO	64410	1113 DIR	23,072
XL	XL	HO	64410	1223 DIR	53
XL	XL	HO	64410	1233 DIR	619
XL	XL	HO	64410	1243 DIR	2,297
XL	XL	HO	64410	1253 DIR	1,051
XL	XL	HO	64410	1283 DIR	578
XL	XL	HO	64516	1112 DIR	1
XL	XL	HO	64516	1222 DIR	(1)
XL	XL	HO	64516	1232 DIR	(0)
XL	XL	HO	64516	1242 DIR	(0)
XL	XL	HO	64516	1252 DIR	(1)
XL	XL	HO	66161	11 IND	0
XL	XL	HO	66161	1112 IND	47,165
XL	XL	HO	66161	1113 IND	120,567
XL	XL	HO	66161	1123 IND	90
XL	XL	HO	66161	1133 IND	321
XL	XL	HO	66161	1152 IND	398
XL	XL	HO	66161	1153 IND	1,548

XL	XL	HO	66161	1222 IND	105
XL	XL	HO	66161	1223 IND	194
XL	XL	HO	66161	1232 IND	1,852
XL	XL	HO	66161	1233 IND	5,419
XL	XL	HO	66161	1242 IND	3,303
XL	XL	HO	66161	1243 IND	13,221
XL	XL	HO	66161	1252 IND	689
XL	XL	HO	66161	1253 IND	6,491
XL	XL	HO	66161	1283 IND	2,948
XL	XL	HO	66231	1113 IND	10,524
XL	XL	HO	66231	1223 IND	23
XL	XL	HO	66231	1233 IND	284
XL	XL	HO	66231	1243 IND	737
XL	XL	HO	66231	1253 IND	153

PART IV

DCMDN

**Part IV. Facilities**

- IV.A.1 The Facility/Building number is; 36
- IV.A.2. DCMDN HQ is the major tenant in this building, with over 317 military and civilian personnel as of 30 Sept 94, occupying 119,842 square feet of the 571,600 square feet.
- IV.A.3. The gross area for this building is 571,600 square feet. This includes hallways, outside walls, etc.
- IV.A.4. The building height is 120 ft. (10 floors x 12 Ft.)
- IV.A.5. There are nine floors plus the basement in this building.
- IV.A.6. The building construction type, is Permanent.
- IV.A.7. This building was originally built in 1909, however, it was completely gutted and rebuilt in 1978 thru 1982 at a cost of approximately \$14.2 million. Other renovations are listed further in the report under Para. A.13.
- IV.A.8. This building does not have an historic rating, to the best of our knowledge.
- IV.A.9. This building has not been declared as excess. The warehouse, located at 27 Drydock Avenue, Boston, MA, is the only area that has been declared excess.
- IV.A.10. None.
- IV.A.11. The replacement value of the building is \$105,746,000.00, this is based on \$185. x 571,600 sq. ft.
- IV.A.12. What is the buildings category code (three, five or six digit)?

Building: 610, Warehouse: 442

DCMDN

**Part IV. Facilities**

**IV.A.13.** The most recent building renovation are as follows:

- a. Complete re-construction, 1978 thru 1982, \$14.2M.
- b. Heating System, 1992, \$300,000.
- c. New work environment, systems furniture installed on the 7th, 8th, and 9th floors \$2.2M, plus 100K for enclosed office furniture.
- d. A single ply EPDM roof, 1994, \$600,000., complete.  
Contract No. DACA51-93-C-0098.
- e. All floors were carpet tiled, 1988, \$190,152. Areas are replaced when needed.
- f. Re-configurations and re-work of the modular furniture is on going, due to re-organization and restructuring.
- g. Cashman Auditorium, Multi Media Room, 1993, \$150,000.
- h. EDI Business Center, with a Fiber Link, 1994, \$62,241.87.
- i. Relocation of Workforce Development, 1994, \$26,696.
- j. Satellite Dish , (Analog transmission), 1991, \$14,100.

**IV.A.14.** Dates when the renovation took place were:

- a. Complete re-construction, 1978 thru 1982.
- b. Heating System, 1992.
- c. System Furniture, 1988 through 1990.
- d. New roof, 1994.
- e. Carpet tiled floors, 1988.
- f. Re-configuration, ongoing.
- g. Cashman Auditorium, Multi Media Room, 1993.
- h. EDI Business Center, with Fiber Link, 1994.
- i. Relocation of the Workforce Development Section, 1994.
- j. Satellite Dish (Communication, Transmission), 1991.

**IV.A.15.** The total cost of the renovation were approximately \$17,843,189.87

**IV.A.16.** DCMD-N currently has a support agreement with the United States Army, Fort Devens, MA to occupy the Barnes Building at a cost of \$5.83/sq ft. Because of recent military drawdown, and the closing of Fort Devens, administrative responsibility for the support agreement will be transferred to Fort Drum, NY.

Based on the recent renovations, the Barnes Building is structurally, mechanically and electrically sound. A detailed five year maintenance plan is proposed, which will include installation of a complete sprinkler system along with 23 other minor projects planned during FY 94-99. Externally, there are four parking lots with over 1000 parking spaces, covering approximately 9 acres.

DCMDN  
Part IV. Facilities

Located on the penthouse section of the Barnes Building, our downlink is a 3.8 meter steerable satellite dish that receives all present bands of transmission (both C and Ku). The facility also includes a studio with video and 16mm film equipment in addition to an existing suite.

There is also a High Frequency Radio on the roof which is used as an emergency communications back up. DLA sanctioned exercises and test are done periodically on this system. This system uses (4) frequencies for transmissions, DCMD has a DLA requirement to do an exercise once a month.

Sufficient activity is underway or planned so that the Barnes Building provides a safe environment to work.

IV.A.17. See Attached Spreadsheet.

IV.A.18 Yes, ISSA 122,083, presently occupy 119,842 sq. ft. Differences appear to be due to the physical measuring of the space.

IV.A.19. See Attached Spreadsheet.

IV.A.20. The gross warehouse space: 15,301.7 sq. ft.

IV.A.21. The cube of the warehouse: 198,922.1 cu. ft.

IV.A.22. The utilization rate of the warehouse is 15,301.7 sq. ft.

IV.A.23. The type of construction is column & slab .

IV.A.24. The roof is a, Single Layer EPDM Rubber roof.

IV.A.25. The roof has just been replaced and completed Sep 94.

IV.A.26. Not Applicable.

IV.A.27. Not Applicable.

IV.A.28. Concrete.

IV.A.29 All floors were carpet tiled in 1988, as the need arises areas are replaced with new carpet or carpet tiles.

IV.A.30 The floor covering will be replaced as needed.

IV.A.31. The estimated replacement cost for the floor covering is 106,346 sq. ft. x \$1.71 = \$181,851.66 . This is based on actual office and special floor space.

DCMDN

**Part IV. Facilities**

- IV.A.32. Yes; All the restrooms were completely rebuilt, i.e., ceramic tile floors, walls, new fixtures, new ceilings and lighting between 1978 and 1982. There are no plans or need to rehab in the near future, fixtures are replaced as needed.
- IV.A.33. The restrooms were last rehabed between 1978 and 1982.
- IV.A.34. There are no restroom replacements or rehab planned, with the exception of replacements as needed.
- IV.A.35. There are no estimates required for bathroom rehab.
- IV.A.36. All bathrooms are equipped with handicap facilities.
- IV.A.37. In 1978 a "wet" type of sprinkler system was installed in place for the storage and supply area only. Installation is planned for the remainder of the building by FY 99.
- IV.A.38. A "wet" system was installed between 1978 and 1982, the installation of a new system is planned during the FY 94 - FY 99 time frame.
- IV.A.39. The fire sprinkler system replacement is planned during FY 94 & 99 per the 5 year plan.
- IV.A.40. The estimated cost for the sprinkler system replacement is 1.5 million dollars.
- IV.A.41. The current fire alarm system is an Annunciating Strobe System, hard wired.
- IV.A.42. The fire alarm system was originally installed between 1978 - 1982.
- IV.A.43. There are no plans to replace the fire alarm system in the near future.
- IV.A.44. Not Applicable.
- IV.A.45. The present interior water system was installed between 1978 and 1982, when the original rehab was done.
- IV.A.46. There are no plans to replace the present water system at this time.
- IV.A.47. There is no estimate to replace the water distribution system at this time.

DCMDN

**Part IV. Facilities**

IV.A.48. The capacity rating of the building water supply (GPH) were not known by the building manager, at the time of survey. However he said that they used 6.5 million gallons last year. The water supply is double ended (i.e. Primary and backup), with (2) 14" mains feeding this site.

IV.A.49 The water supply system for this building is 14 years old.

IV.A.50. The only upgrade to the water supply system was done when the building was renovated between 1978 - 1982.

IV.A.51. The interior sewer piping was last replaced between 1978 and 1982.

IV.A.52. There are no interior sewer piping replacements proposed at this time.

IV.A.53. Not Applicable.

IV.A.54. The interior electrical system is 14 years old.

IV.A.55. At this time there is no plans for electrical replacement to be done. The only exception would be for the requirements of the long range upgrades listed on the 5 year maintenance projection attached.

IV.A.56. The estimated cost for any planned upgrades are estimated at \$70K. This information was taken from the (5) year maintenance plan.

IV.A.57. The voltage rating is 13,800 volts/600 amps., with stepdown transformers at 277 for lighting and 248 for the HVAC. The sub-station amperage is 3000 at 48 volts. This information was furnished by the building manager.

IV.A.58. The present electrical system was installed between 1978 and 1982.

IV.A.59. There is excess capacity in the electrical system available for expansion. The capacity at this time is not known, a full evaluation of the system would be required to determine this.

IV.A.60. Dec 80, Yes, the only asbestos known is in the stack, which is encapsulated, as per the Building Manager.



DCMDN

**Part IV. Facilities**

IV.A.60.a. The U.S. Army, Fort Drum and the building management have a five maintenance plan in place to upgrade and modify utilities and areas through out the building. A state of the art lobby and security area is planned as part of this projection.

In general, the structural, mechanical and electrical systems in the Barnes Building are in good condition. A copy of the of the five year maintenance plan for FY-94 thru FY-99 is attached.

**PARKING:**

IV.A.61. There are 1000 surface parking spaces available.

IV.A.62. There are no garage parking spaces.

IV.A.63. The parking areas are generally in good condition, the asphalt has some minor cracks, the lots are lit, however, improvements are scheduled in the near future for additional lighting, repaving and a security system.

IV.A.64. There are some minor cracks in the pavement, however resurfacing is scheduled in the near future.

IV.A.65. The cost to correct the deficiencies are estimated at \$240K. Attached Map shows our current parking facilities.

IV.A.66. There is space available in this building for DCMDN to expand. There is approximately 16,000 sq. ft. available at the time of the survey, at a cost of \$5.83 a sq. ft.. This space is vacant and be set up into office space.

IV.A.67. DoD, or Federal land that is known to be available in the metropolitan statistical area is as listed:

See Attached Spreadsheet:

IV.A.67.a. See Attached Spreadsheet:

IV.A.68. DoD or Federal existing real property building space available for expansion are:

See Attached Spreadsheet:

IV.A.69. Operations at the activity have not been constrained to accommodate request from the local community.

IV.A.70. There are "no" encroachment constraints on current or future operations that would restrict future expansion.

**DCMDN**  
**Part IV. Facilities**

**IV.A.71.** Commercial administrative office sites known to be available are as follows:

See attachment listings, citing numerous available commercial administrative office sites.

**IV.A.72.** There are no MILCON FY 96 area cost factors for DCMDN at the time of the survey.

**IV.A.73.** There has been no acreage bought or sold at this site in the last year to the best of our knowledge.

**IV.A.74.** There has been no property bought or sold at this facility in the last year to the best of our knowledge.

**IV.A.75.** To the best of our knowledge there are no MILCON projects funded for construction or in DLA POM for this activity at the time of this survey.

**IV.A.76.** The operations and maintenance cost for this activity are:

\$5.83 per square foot: Based on information received from Paul Krupczak, DCMDN-M and a calculation of Actual Cost (Oct thru Jul) and an Estimated Cost (Aug thru Sep).

**SECTION IV**

**DATA CALL FOR DCMD'S AND DCMCI**

ACTIVITY NAME:

**DCMDN**

LOCATION:

**495 Summer St., Boston, MA**

QUES #    ITEM

IV.A.1    BUILDING NUMBER

**36**

IV.A.2    BUILDING USER(S)

**DCMDN HQ**

IV.A.3    BUILDING AREA

**571,600** (GROSS SQUARE FEET)

IV.A.4    BUILDING HEIGHT

**120** (FEET)

IV.A.5    BUILDING STORIES

**9 stories plus basement**

IV.A.6    CONSTRUCTION TYPE

**P** (P,S,T)

IV.A.7    YEAR BUILT

**1909** (YEAR)

IV.A.8    HISTORIC RATING

**None** (ELIGIBLE, REGISTER, IMPACT, NONE)

IV.A.9    DECLARATION OF EXCESS

**None** (DECLAR'D, APPR'D, EXCE'D, NONE)

IV.A.10    YEAR EXCESS TO YOUR NEEDS

**None** (YEAR)

IV.A.11    PLANT REPLACEMENT VALUE

**105,746,000** (\$) - "NONE" FOR GSA SP

IV.A.12    CATEGORY CODE

**610**

Barnes Building: 610

Warehouse: 442 (will be excessed 30 Sep 94)

PLEASE RETURN TO THE TOP OF THE SCREEN  
AND GO TO THE RIGHT FOR THE NEXT QUESTION

**SECTION IV - DCMD AND DCMCI QUESTIONS (cont'd)**

ACTIVITY : DCMDN  
 LOCATION: 495 Summer St., Boston, MA  
 BUILDING: 36

**IV.A.13 RENOVATION SCOPE:**

- a. Complete re-construction 78/82, \$14.2m
- b. Heating system, 1992, \$300,000
- c. New work environment, systems furniture installed on the 7th, 8th, and 9th floors, \$2.2M, plus 100K for enclosed office furniture.
- d. A single ply EPDM roof, 1994, \$600,000, complete.
- e. All floors were carpeted 1988, \$190,152. Areas are replaced when needed.
- f. Re-configurations and re-work of the modular furniture is on going, due to reorganization and restructuring.
- g. Cashman Auditorium, Multi-Media Room , 1993, \$150,000
- h. EDI 1994 \$62,241.87
- i. Workforce Development, 1994 \$26,696.00
- j. Satelite Dish, ANALOG transmission, 1991, \$14,000

IV.A.14 1978 thru 1994  
 IV.A.15 \$17,843,189.87

SECTION IV - DCMD AND DCMCI QUESTIONS (cont'd)

ACTIVITY: DCMDN  
LOCAT'N: 495 SUMMER STREET, BOSTON, MA

IV.A.16 COMMENTS(ATTACH A SEPARATE SHEET,IF NECESSARY - 8 1/2 X 11)

DCMDN currently has a support agreement with the United States Army, Ft. Devens, MA, to occupy the Barnes Building at a cost of \$5.83/sq. ft. Because of recent military drawdown, and the closing of Ft. Devens, administrative responsibility for the support agreement will be transferred to Ft. Drum, NY.

Based on the recent renovations, the Barnes Building is structurally, mechanically, and electrically sound. A detailed five-year maintenance plan is proposed, which will include installation of a complete sprinkler system along with 23 other minor projects planned for FY 94-99. Externally, there are four parking lots with over 1000 parking spaces, covering approximately 9 acres.

Located on the penthouse section of the Barnes Building, our downlink is a 3.8 meter steerable satellite dish that receives all present bands of transmission (both C and Ku). The facility also includes a studio with video and 16mm film equipment in addition to an existing suite. There is also a High Frequency Radio on the roof which is used as an emergency communications backup. DLA sanctioned exercises and tests are done periodically on this system. This system uses (4) frequencies for trans-

missions, DCMD has a DLA requirement to do an exercise once a month. Sufficient activity is underway or planned so that the Barnes Building provides a safe environment to work.

**SECTION IV - DCMD AND DCMCI QUESTIONS (cont'd)**  
**QUESTIONS IV.A.17 IV.A.17.J**

ACTIVITY:  
 LOCATION:  
 BLDG/FLR:

DCMDN  
 495 Summer St., Boston, MA  
 1,4,6,7,8,9 and basement

BUILDING OWNERSHIP:

DoD

ACTIVITY	NET OFFICE (SF)	# EMPLOYEE	# ITIN	NET STORAGE (SF)	# EMPLOYEE	# ITIN	NET SPECIAL (SF)	# EMPLOYEE	# ITIN
Floor 9	32,143	111	0	527	0	0	13,484	0	0
Floor 8	38,303	159	0	731	0	0	2,739	0	0
Floor 7	8,081	46	0	0	0	0	2144	0	0
Floor 6	990	13	0	3,864	0	0	880	0	0
Floor 4	0	0	0	0	0	0	1091	0	0
Floor 1	0	0	0	0	0	0	1,369	0	3
Basement	0	0	0	13,496	0	0	0	0	0
<b>DCMDN TOTAL</b>	<b>79,517</b>	<b>329</b>	<b>0</b>	<b>18,618</b>	<b>0</b>	<b>0</b>	<b>21,707</b>	<b>0</b>	<b>3</b>
Floor 9	1,494	5	0	0	0	0	0	0	0
Floor 8	2,430	11	0	0	0	0	0	0	0
Floor 7	39,361	235	0	0	0	0	0	0	0
<b>DCMAO TOTAL</b>	<b>43,285</b>	<b>251</b>	<b>0</b>	<b>0</b>	<b>0</b>	<b>0</b>	<b>0</b>	<b>0</b>	<b>0</b>
ORTHO -FLR 1	1172	9		0	0	0	5041	0	0
DLA -FLR 9	177	1	0	0	0	0	0	0	0
<b>TOTAL</b>	<b>124,151</b>	<b>590</b>	<b>0</b>	<b>18618</b>	<b>0</b>	<b>0</b>	<b>26748</b>	<b>0</b>	<b>3</b>

PLEASE RETURN TO THE TOP OF THE SCREEN  
 AND GO TO THE RIGHT FOR THE NEXT QUESTION

8

**SECTION IV - DCMD AND DCMCI QUESTIONS (cont'd)**

**QUESTION IV.A.18-IV.A.19 - ENTER "NONE" IF YOU HAVE NO SUCH AGREEMENTS**

**ACTIVITY NAME:** DCMDN  
**LOCATION:** 495 Summer St., Boston, MA  
**BUILDING/FLOOR:** 1-1,4,7,8,9 and basement

**IV.A.18 - Yes.** The ISA specifies 122,083 sq ft and we presently occupy 119,842 sq ft.

**IV.A.19 -**

<b>ACTIVITY</b>	<b>AUTHORIZED SPACE (SF)</b>	<b>OCCUPIED SPACE (SF)</b>	<b>TYPE OF SPACE AGREEMENT</b>
-----------------	------------------------------	----------------------------	--------------------------------

<b>Defense</b>			<b>ISA No.</b>
<b>Orthopedic</b>			<b>W13 BA5-</b>
<b>Footwear</b>	<b>6228</b>	<b>6213</b>	<b>88067-005</b>
<b>DLA Investigative</b>			
<b>Service</b>	<b>177</b>	<b>177</b>	<b>SAME</b>
<b>DCMAO BOSTON</b>	<b>43285</b>	<b>43285</b>	<b>SAME</b>

**PLEASE RETURN TO THE TOP OF THE SCREEN AND GO TO THE RIGHT FOR THE NEXT QUESTION**

**SECTION IV - DCMD AND DCMCI QUESTIONS (cont'd)**

**QUESTION IV.A.20 - IV.A.22 - ENTER "NONE" IF YOU HAVE NO SUCH SPACE**

**ACTIVITY NAME:** DCMDN  
**LOCATION:** 495 Summer St., Boston, MA  
**BUILDING/FLOOR:** 1-1,4,7,8,9 and basement

<b>AMOUNT OF WAREHOUSE (SF)</b>	<b>CUBE OF WAREHOUSE (CF)</b>	<b>UTILIZATION RATE OF WAREHOUSE</b>
15,301.70	198,922.10	15301.70

**PLEASE RETURN TO THE TOP OF THE SCREEN  
AND GO TO THE RIGHT FOR THE NEXT QUESTION**



**SECTION IV - DCMD AND DCMCI QUESTIONS (cont'd)**

ACTIVITY : DCMDN  
 LOCATION: 495 Summer St., Boston, MA  
 BUILDING: 1-1,4,7,8,9 and basement

**QUES # ITEM**

IV.A.23	TYPE CONSTRUCTION	Column & slab	
IV.A.24	ROOF TYPE	EPDM rubber	
IV.A.25	ROOF LAST REPLACED/CONSTRUCTED? (MMYY :EX - MAY 85)		Sep-94
IV.A.26	RECOMMENDED ROOF REPLACEMENT DATE(MMYY)		NA
IV.A.27	ESTIMATED COST TO REROOF		NA
IV.A.28	TYPE FLOOR	CONCRETE	
IV.A.29	FLOOR LAST REPLACED/CONSTRUCTED? (MMYY)		1988
IV.A.30	RECOMMENDED FLOOR REPLACEMENT DATE (MMYY)		Ongoing
IV.A.31	ESTIMATED COST TO REFLOOR		\$181,852
IV.A.32	RESTROOMS ADEQUATE? (IN NUMBER) (y/n)		YES
IV.A.33	DATE OF LAST RESTROOM REHAB (MMYY)		1978-1982
IV.A.34	DATE OF NEXT RESTROOM REHAB(MMYY)		NA
IV.A.35	ESTIMATED COST TO REHAB THE RESTROOMS		NA
IV.A.36	RESTROOMS EQUIPPED FOR HANDICAPPED? (y/n)		YES
IV.A.37	TYPE FIRE PROTECTION	Sprinkler System	
IV.A.38	FIRE PROTECTION SYSTEM LAST REPLACED/CONSTRUCTED? (MMYY)		1978-1982
IV.A.39	RECOMMENDED FIRE PROTECTION SYSTEM REPLACEMENT DATE (MMYY)		FY94-99
IV.A.40	ESTIMATED COST TO REPLACE THE FIRE PROTECTION SYSTEM		\$1.5 m
IV.A.41	TYPE FIRE ALARM SYSTEM	Annunciating Strobe	
IV.A.42	FIRE ALARM SYSTEM LAST REPLACED/CONSTRUCTED? (MMYY)		1978-1982
IV.A.43	RECOMMENDED FIRE ALARM SYSTEM REPLACEMENT DATE (MMYY)		NA
IV.A.44	ESTIMATED COST TO REPLACE THE FIRE ALARM SYSTEM		NA

PLEASE RETURN TO THE TOP OF THE SCREEN  
 AND GO TO THE RIGHT FOR THE NEXT QUESTION

**SECTION IV - DCMD AND DCMCI QUESTIONS (cont'd)**

ACTIVITY : DCMDN  
 LOCATION: 495 Summer St., Boston, MA  
 BUILDING: 1-1,4,7,8,9 and basement

**QUES # ITEM**

IV.A.45	INTERIOR WATER SYSTEM LAST REPLACED/CONSTRUCTED? (MMYY)	1978-1982
IV.A.46	RECOMMENDED WATER DISTRIBUTION SYSTEM REPLACEMENT DATE(MMYY)	NA
IV.A.47	ESTIMATED COST TO REPLACE THE INTERIOR WATER DISTRIBUTION SYSTEM	NA
IV.A.48	WATER SYSTEM CAPACITY (gph)	6.5 mil.
IV.A.49	AGE OF THE WATER SUPPLY SYSTEM	14 yrs.
IV.A.50	WATER SUPPLY SYSTEM UPGRADES	

**SCOPE**

The only upgrade to the water supply system was done when the building was re-designed and re-built between 1978 and 1982.

**YEAR**

1978-1982

IV.A.51	INTERIOR SEWER SYSTEM LAST REPLACED/CONSTRUCTED? (MMYY)	1978-1982
IV.A.52	RECOMMENDED INTERIOR SEWER SYSTEM REPLACEMENT DATE (MMYY)	NA
IV.A.53	ESTIMATED COST TO REPLACE THE INTERIOR SEWER SYSTEM	NA

IV.A.54	INTERIOR ELECTRICAL SYSTEM LAST REPLACED/CONSTRUCTED? (MMYY)	1978-1982
IV.A.55	RECOMMENDED INTERIOR ELECTRICAL SYSTEM REPLACEMENT DATE (MMYY)	FY 94-99
IV.A.56	ESTIMATED COST TO REPLACE THE INTERIOR ELECTRICAL SYSTEM	\$70K
IV.A.57	AMPERAGE & VOLTAGE RATING AT THE BUILDING	600/13,800
IV.A.58	AGE OF BUILDING ELECTRICAL SERVICE	14 years
IV.A.59	AVAILABLE CAPACITY	Unknown

IV.A.60	DATE OF LAST ASBESTOS SURVEY? (MMYY) (LIST FINDINGS ON A SEPARATE SHEET)	Dec 80
---------	---	--------

PLEASE RETURN TO THE TOP OF THE SCREEN  
 AND GO TO THE RIGHT FOR THE NEXT QUESTION

**SECTION IV - DCMD AND DCMCI QUESTIONS (cont'd)**

ACTIVITY : DCMDN  
 LOCATION: 495 Summer St., Boston, MA  
 BUILDING: 1-1,4,7,8,9 and basement

IV.A.61 SURFACE PARKING AVAILABLE  
 IV.A.62 GARAGE PARKING AVAILABLE

1000
None

IV.A.63 CONDITION OF PARKING  
 (USE A SEPARATE SHEET IF NECESSARY)

Good
------

IV.A.64 - PARKING DEFICIENCIES: (USE A SEPARATE SHEET IF REQ'D)

IV.A.65 - \$

Minor cracks

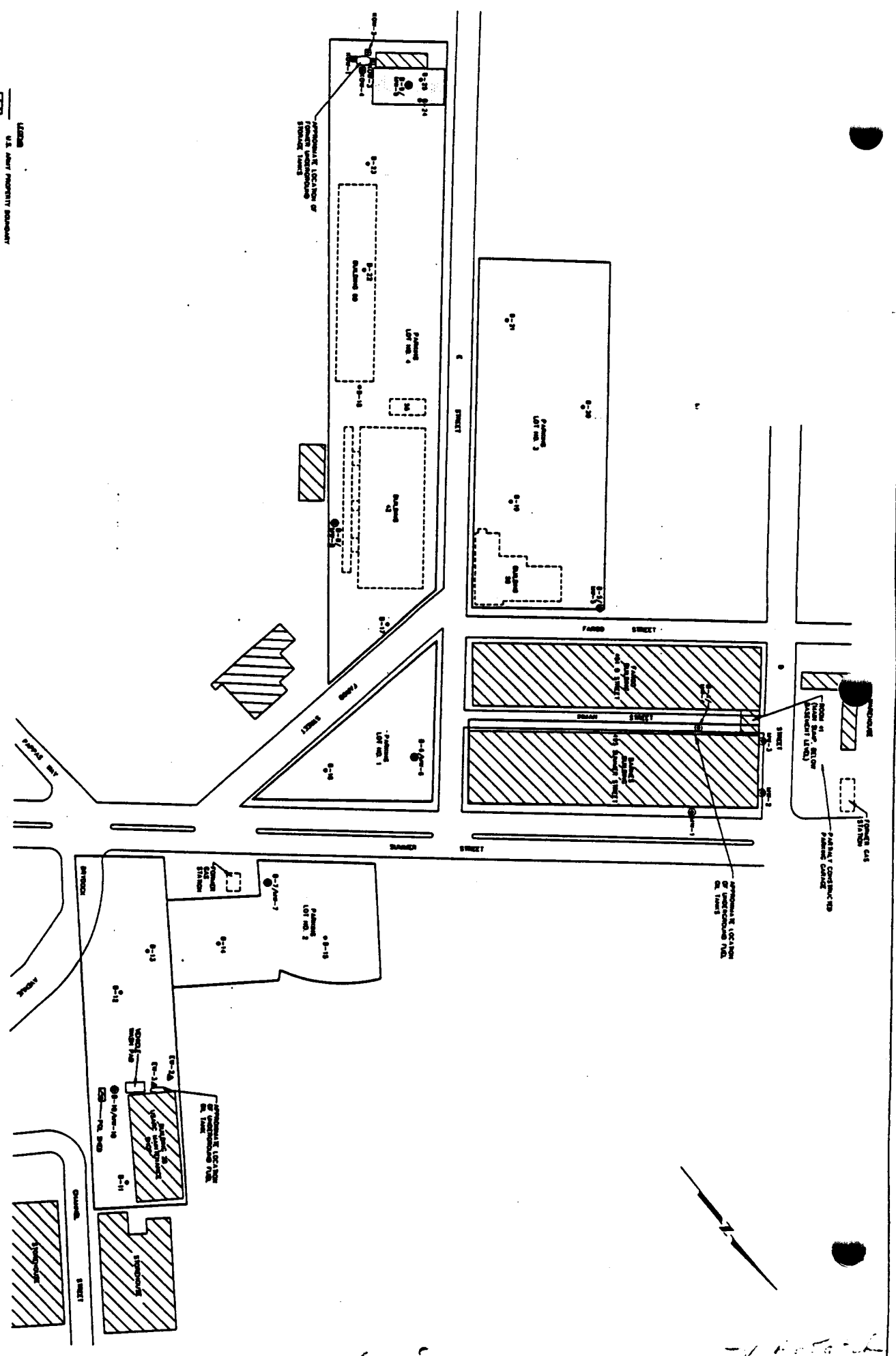
\$240K

IV.A.65. See attached map.

PLEASE RETURN TO THE TOP OF THE SCREEN  
 AND GO TO THE RIGHT FOR THE NEXT QUESTION

80

- LEGEND**
- U.S. Army Property Boundary
  - Existing Building
  - Area of Proposed Construction
  - Foreign Building Location
  - Site Office
  - Improvement Will be Made by Army (AEC, 1983)
  - Improvement Will be Made by Army Associates (AA, 1983)
  - Improvement Will be Made by Private Contractor



**ENR**

FIGURE 3-1a  
SITE PLAN MAP  
DEFENSE STATE UNIVERSITY BOSTON  
SO POSITION, MA

DATE	1/83	SCALE	1"=40'
DRAWN BY	ALB	CHECKED BY	ALB
APP'D BY		DATE	1/83

**SECTION IV - DCMD AND DCMCI QUESTIONS (cont'd)**

**Question IV.A.66**

ACTIVITY : DCMDN  
 LOCATION: 495 Summer St., Boston, MA  
 BUILDING: 1-1,4,7,8,9 and basement

Building Location (floor/wing)	Space available (SF)	Est cost to obtain (\$/sf)	Required renovations	Est cost of renovation (\$k)
Various	16,000	\$5.83	N/A	N/A

CRNT  
OCCP

<b>Unoccupied</b>

PLEASE RETURN TO THE TOP OF THE SCREEN  
 AND GO TO THE RIGHT FOR THE NEXT QUESTION

**SECTION IV - DCMD AND DCMCI QUESTIONS (cont'd)**

**Question IV.A.67 AND IV.A.67.A**

ACTIVITY : DCMDN  
 LOCATION: 495 Summer St., Boston, MA  
 BUILDING: 1-1,4,7,8,9 and basement

<-----QUES IV.A.67-----> <-----QUES IV.A.67.a----->

LOCATION	COST (\$K)	DISTANCE	DEVEL'D	RESTR'D	UNRESTR'D	Dist to water (LF)	Dist to elect (LF)	Dist to sewer (LF)	Dist to gas/htg (LF)	Dist to storm (LF)
		FROM CURRENT LOCATION (MILES)	ACRES (AC)	ACRES (AC)	ACRES (AC)					
Natick Labs	127	20	12							
Weymouth Naval Air Station	185	10	6							
Hanscom AFB	185	20	5.18							
Otis Mass Air										
National Guard	185	68	Ample							

Cost are per suare footage.

IV.A.67.a. Exact physical sites are unknown; however there is plenty of space to accomodate our needs. In addition, the parking lots at the Barnes Building could be considered adequate for construction.

PLEASE RETURN TO THE TOP OF THE SCREEN  
 AND GO TO THE RIGHT FOR THE NEXT QUESTION

**SECTION IV - DCMD AND DCMCI QUESTIONS (cont'd)**

**Question IV.A.68**

ACTIVITY : DCMDN  
 LOCATION: 495 Summer St., Boston, MA  
 BUILDING: 1-1,4,7,8,9 and basement

Building Location	Est cost to obtain (\$/sf/yr)	Dist from current location (mi)	Space available (SF)	Current use	Required renovations	Est cost of renovation (\$k)
Natick Labs	\$3/\$4	20	50-75K	Office		\$75K
Woburn, MA	\$20/\$25	10	50-60K	Warehouse		2.5m

PLEASE RETURN TO THE TOP OF THE SCREEN  
 AND GO TO THE RIGHT FOR THE NEXT QUESTION

**SECTION IV - DCMD AND DCMCI QUESTIONS (cont'd)**

**Question IV.A.69 AND 70**

**ACTIVITY :** DCMDN  
**LOCATION:** 495 Summer St., Boston, MA  
**BUILDING:** 1-1,4,7,8,9 and basement

**PROVIDE RESPONSES ON A SEPARATE SHEET.**

**STATE "NONE" IF THERE ARE NO CONSTRAINTS**

**NONE**

**PLEASE RETURN TO THE TOP OF THE SCREEN  
AND GO TO THE RIGHT FOR THE NEXT QUESTION**



**SECTION IV - DCMD AND DCMCI QUESTIONS (cont'd)**

**Question IV.A.71**

ACTIVITY : DCMDN  
 LOCATION: 495 Summer St., Boston, MA  
 BUILDING: 1-1,4,7,8,9 and basement

Building Location	Est cost to obtain (\$/sf/yr)	Dist from current location (mi)	Space available (SF)	Current use	Required renovations	Est cost of renovation (\$k)
see attached listing						

See the attached listing. There are approximately 100 locations available.

PLEASE RETURN TO THE TOP OF THE SCREEN  
 AND GO TO THE RIGHT FOR THE NEXT QUESTION

**SECTION IV - DCMD AND DCMCI QUESTIONS (cont'd)**

ACTIVITY : DCMDN  
LOCATION: 495 Summer St., Boston, MA  
BUILDING: 1-1,4,7,8,9 and basement

QUESTION IV.A.72 

None
------

QUESTION IV.A.73 

None
------

QUESTION IV.A.74 

None
------

QUESTION IV.A.75 

project(s) cost	
Not Applicable	

QUESTION IV.A.75 

None
------

QUESTION IV.A.76 

\$.5.83/sq.ft.
----------------



Colliers International

125 High Street  
Boston, MA 02110-2701  
Tel: 617-523-8000  
Fax: 617-523-8001

September 15, 1994

Mr. Harry Kahachadoorian  
Defense Contract Management/Northeast Division  
495 Summer Street  
Boston, MA 02210

Dear Harry:

Enclosed please find our latest *Spaulding & Slye Report*. I hope you find it helpful and informative. Please let me know if I can be of further assistance.

If you should have any questions or need additional information, please contact me directly.

Very truly yours,

William F. Collins

WFC/pr

Enclosure



**William F. Collins III**  
Associate

Colliers International

125 High Street  
Boston, MA 02110-2701  
Tel: 617-523-8000 ext. 172  
Fax: 617-523-8001

Europe:	Portugal	Indonesia	South America:	Atlanta	Cincinnati	Hartford	Miami	Pleasanton
Czech Republic	Slovenia	Japan	Argentina	Baltimore	Cleveland	Houston	Milwaukee	Portland
France	Spain	Malaysia	North America:	Boston	Columbia	Indianapolis	Minneapolis	Richmond
Germany	Turkey	New Zealand	Canada	Charleston	Dallas	Los Angeles	New Jersey	St. Louis
Greece	United Kingdom	Singapore	Mexico	Charlotte	Denver	Louisville	New York	San Francisco
Hungary	Pacific Rim:	Taiwan	United States	Chicago	Detroit	McLean	Philadelphia	San Jose
Italy	Australia	Thailand			Fort Lauderdale	Memphis	Phoenix	Seattle
Netherlands	Hong Kong	Vietnam						Washington DC

THE **Spaulding & Slye** REPORT

---

---

*Greater Boston  
Mid-Year  
JULY, 1994*

A Quarterly Review of  
Commercial Real Estate Trends in the  
Office, R&D and Industrial Markets

# OFFICES

---

## ◀ BOSTON OFFICES

125 High Street  
Boston, Massachusetts 02110-2701  
(617) 523-8000  
FAX (617) 523-8001

25 Burlington Mall Road  
Burlington, Massachusetts 01803

## ◀ WASHINGTON, D.C. OFFICES

1615 L Street, N.W.  
Washington, D.C. 20036  
(202) 775-1919  
FAX (202) 833-9143

2000 Corporate Ridge  
McLean, Virginia 22102

6701 Rockledge Drive  
Bethesda, Maryland 20817


◀ *Marci A. Alvarado, Research Associate*  
*William D. Bailey, Vice President*  
*William P. Barrack, Vice President/Principal*  
*George C. Bolton, III, Vice President/Principal*  
*Polly B. Bryson, Senior Vice President/Principal*  
*William F. Collins, Associate*  
*William A. Cormack, Vice President*  
*Cappy F. Daume, Associate*  
*Matthew P. Dwyer, Senior Vice President/Principal*  
*Michael R. Frisoli, Associate*  
*Debra J. Gould, Vice President*  
*John M. Harris, Vice President*  
*Roy L. Hirshland, Vice President*  
*James E. Hooper, Senior Vice President/Principal*  
*Peter L. Johnson, Senior Vice President/Principal*  
*James B. Karman, President*  
*Eileen M. Kiley, Vice President/Principal*  
*John S. Konopka, Senior Vice President/Principal*  
*Louisa A. Kussin, Director of Research*  
*Robert K. Lemons, Senior Vice President/Principal*  
*David A. Martel, Assistant Vice President*  
*W. David McGarry, Vice President/Principal*  
*David A. Neskey, Executive Vice President/CFO*  
*Curtis P. Oberg, Vice President*  
*Christopher R. Phillips, Vice President/Principal*  
*Peter W. Richardson, Vice President*  
*Josephine Rotolo, Research Assistant*  
*Paul Sampson, Senior Vice President/Principal*  
*Peter M. Small, Chairman*  
*Michael G. Smith, Vice President/Principal*  
*Jeffrey B. Swartz, Senior Vice President/Principal*  
*Deborah K. Tirone, Research Analyst*  
*Tamie R. Thompson, Vice President/Principal*  
*William N. Whelan, Vice Chairman*

*The Spaulding & Slye Report* is published quarterly in Boston, Massachusetts and Washington, D.C. by Spaulding & Slye. The Report provides an update on real estate activity in each of these markets. **Subscription fee:** \$300 per year.

ISSN - 1063-9098

© 1994 Spaulding and Slye Services, L.P.

The contents of *The Spaulding & Slye Report* may not be reproduced or distributed without the written permission of Spaulding and Slye Services, L.P.



# CONTENTS

---

◀ Spaulding & Slye	I
◀ Research Service	II
◀ Submarkets	III
◀ Market Definitions	V
◀ Colliers Update	VI
◀ Market Overview Office Report	VIII
Boston	1
Cambridge	8
North	12
Northwest	16
128/Mass Pike	20
South	26
495/Mass Pike	31
495/North	34
495/South	36
◀ Market Overview R&D Report	XIV
Cambridge	37
North	38
Northwest	41
128/Mass Pike	47
South	49
495/Mass Pike	51
495/North	56
495/South	61
◀ Market Overview Industrial Report	XVI
Cambridge	62
North	63
Northwest	68
128/Mass Pike	69
South	71
495/Mass Pike	80
495/North	86
495/South	89
◀ Colliers International Offices	XVIII
◀ Index	XIX

# SPAULDING & SLYE

---

Spaulding & Slye has been a leader in the real estate services industry for over 28 years. Through its leasing and sales, property/asset management, construction, project management/financing and advisory services groups, Spaulding & Slye plans and executes successful real estate strategies for local and national firms.

## OUR SERVICES

### Leasing and Sales

Spaulding & Slye associates are deeply immersed in each of the markets we serve. Through market awareness, we are able to stay in touch with the needs of both tenants and owners. Our associates are able to provide owners with marketing plans that are both highly creative and realistic. For tenants, we assess expectations, provide meaningful market commentaries, perform in-depth financial analyses, and short-list solutions to match all of the client's needs.

### Property/Asset Management

With 11 million square feet under management, Spaulding & Slye's property managers create value through on-site management, comprehensive reporting systems, and business plans for each asset.

### Construction Management

For any assignment, our construction managers add value to the process, limit construction risk, and bring the project to completion on an open-book, guaranteed maximum-price contract basis. We provide detailed estimating and scheduling, on-site supervision, and constant communication with our clients.

### Project Management/Financing

The complex project management process requires a true team effort from seasoned experts who understand turnkey and build-to-suit projects, and the requirements of site selection, government approvals, master planning, finance, and financial administra-

tion. Through the years, Spaulding & Slye has assembled outstanding teams of professionals whose expertise and commitment benefit our clients. Our strong relationships with lenders, investors, public officials, architects, engineers, and attorneys enable us to successfully control the many details inherent in challenging assignments. In addition, Spaulding & Slye has extensive experience in structuring joint ventures and financing arrangements to help our clients utilize their assets in ways that realize their full value.

### Advisory Services

Our consulting professionals specialize in solving complex real estate problems by assisting clients in developing strategic plans, appraisals, and valuations for large portfolios or for a single building investment. We recognize that because client needs often overlap, challenging real estate assignments usually require the knowledge and skills of several disciplines. The breadth and depth of our experience and our integrated approach are what allow us to conceive and implement creative solutions to meet our clients' needs.

### Colliers International

Spaulding & Slye is an owner-member of Colliers International, the largest federation of leading real estate firms with offices worldwide. This allows Spaulding & Slye to complete assignments for clients across three continents; an ability no other firm can match. Additional information about Colliers International and a list of markets covered through this federation may be found in the back of this report.

*The Spaulding & Slye Report* is published quarterly as a service for our clients. This Report provides valuable information for tracking market trends that will affect decisions for both the users and owners of commercial space.

Every reasonable effort has been made to ensure that the data contained in this Report reflects the most accurate, timely information possible. However, no responsibility is assumed for inaccuracies in reporting by outside sources.



# SPAULDING & SLYE RESEARCH SERVICE

*Offering instant access to current and historical commercial real estate data on the Boston and Washington, D.C. markets.*

Spaulding & Slye pioneered its research services in 1979 with the publication of the first *Spaulding & Slye Report* in Boston and Washington, D.C. Currently, the reports are produced from a database housing 7,500 properties which is maintained by the Spaulding & Slye research department. Over time, Spaulding & Slye documented the historical data as well as current data, and now has a comprehensive database with 10 years of history.

The Spaulding & Slye Research Service was created in response to customers' needs to receive current and historical data on a specific market. The Service offers five reports for each submarket including absorption, supply growth, vacancy and rent histories - a total of 295 reports. The desired reports can be faxed to a customer 24 hours a day, seven days a week, simply by dialing the toll free number.

- 295 reports available, 24 hours a day, 7 days a week
- Reports faxed immediately to you
- Subscription is free — pay only for the reports you order

**Spaulding & Slye**  
**RESEARCH SERVICE**

SAMPLE DATA OFFICE MARKET  
TEN YEAR HISTORY

---SUPPLY---

QUARTER	YEAR	NEW (x1000)	TOTAL (x1000)	---OCCUPANCY---		---VACANCY---	
				ABSORPTION (x1000)	TOTAL (x1000)	TOTAL (x1000)	PERCENT
Fourth	1982	664	2,976	0	2,428	548	18
Fourth	1983	43	3,018	354	2,781	237	8
Fourth	1984	767	3,785	481	3,262	523	14
Fourth	1985	774	4,359	157	3,419	1,140	25
Fourth	1986	185	4,744	312	3,730	1,013	21
First	1987	383	5,127	53	3,785	1,341	26
Second	1987	0	5,127	246	3,809	1,318	26
Third	1987	0	5,127	39	4,055	1,072	21
Fourth	1987	0	5,127	15	4,016	1,111	22
First	1988	0	5,127	80	4,001	1,126	22
Second	1988	0	5,127	104	4,080	1,046	20
Third	1988	0	5,127	55	4,184	942	18
Fourth	1988	0	5,127	113	4,239	887	17
First	1989	29	5,156	14	4,126	1,030	20
Second	1989	0	5,156	107	4,140	1,015	20
Third	1989	0	5,156	35	4,267	908	18
Fourth	1989	0	5,156	85	4,212	943	18
First	1990	55	5,156	8	4,297	858	17
Second	1990	157	5,211	34	4,290	921	18
Third	1990	178	5,368	279	4,324	1,044	19
Fourth	1990	5,345	5,345	90	4,603	943	17
First	1991	22	5,367	68	4,553	1,015	19
Second	1991	0	5,367	71	4,484	1,083	20
Third	1991	0	5,367	2	4,413	1,134	21
Fourth	1991	0	5,367	5	4,413	1,152	21
First	1992	0	5,367	19	4,421	1,147	21
Second	1992	0	5,367	73	4,440	1,128	20
Third	1992	0	5,367	73	4,512	1,053	19

**1-800-833-9748**

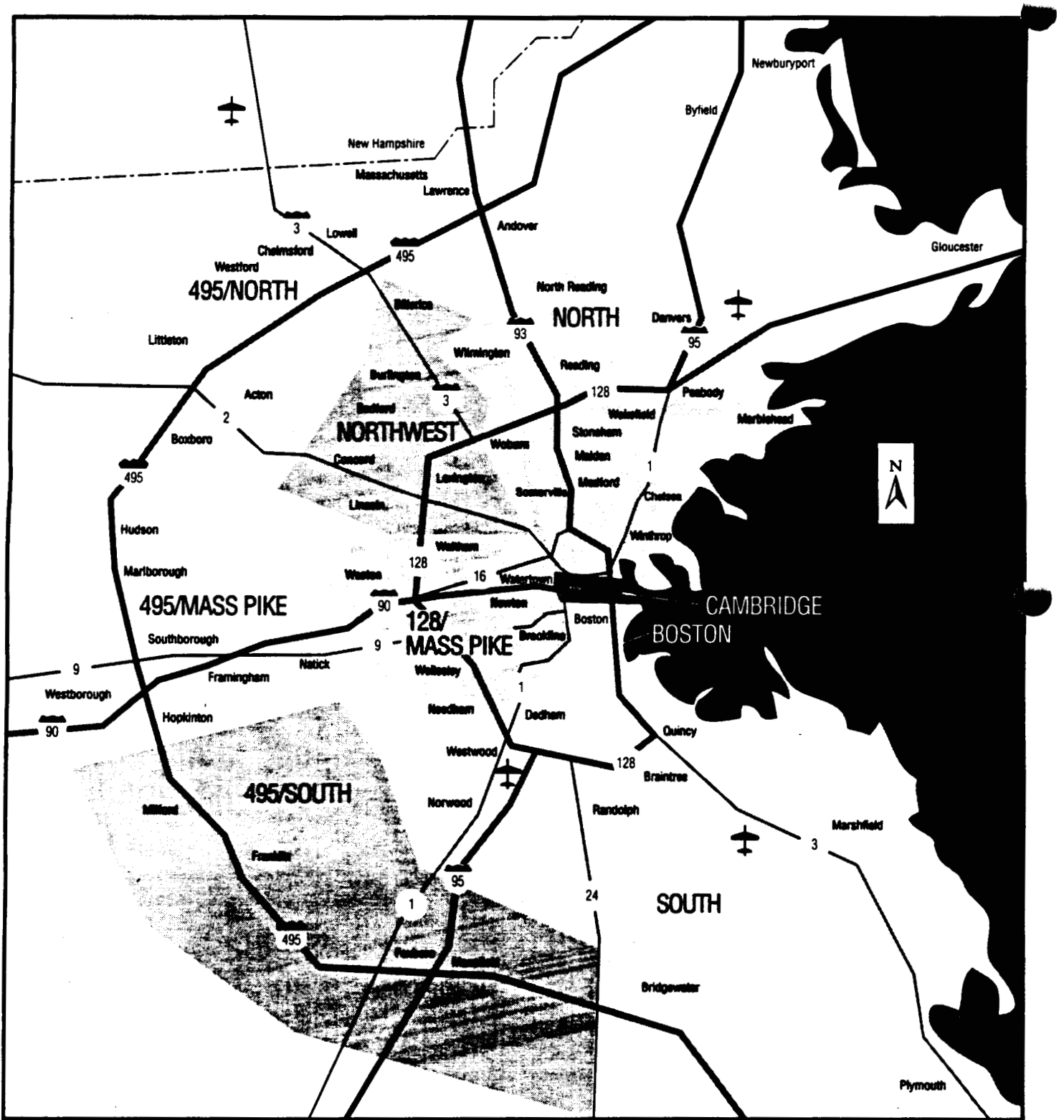
Information made available through Spaulding & Slye Research Service may not be reproduced without the written permission of the Spaulding & Slye Company. While data provided is from sources deemed reliable, no warranty or representation is made as to the accuracy thereof.

*It's that simple.*

**Spaulding & Slye Research Service**

**1•800•833•9748**

# SUBMARKETS



# SUBMARKETS

---

## **Boston**

North Station  
Charlestown  
Financial District  
Fort Point Channel  
South Station  
Back Bay

## **Cambridge**

Alewife  
Harvard Square  
East Cambridge

## **North**

Beverly  
Danvers  
Malden  
Medford  
North Reading  
Peabody  
Reading  
Saugus  
Somerville  
Stoneham  
Wakefield  
Wilmington  
Winchester  
Woburn

## **Northwest**

Bedford  
Billerica  
Burlington  
Concord  
Lexington  
Lincoln

## **128/Mass Pike**

Allston  
Brookline  
Needham  
Newton  
Waltham  
Watertown  
Wayland  
Wellesley  
Weston

## **South**

Avon  
Braintree  
Bridgewater  
Brockton  
Canton  
Dedham  
Easton  
Hanover  
Hingham  
Holbrook  
Marshfield  
Milton  
Norwell  
Norwood  
Pembroke  
Plymouth  
Quincy  
Randolph  
Rockland  
Sharon  
Stoughton  
Walpole  
West Bridgewater  
Westwood  
Weymouth

## **495/Mass Pike**

Ayer  
Bellingham  
Bolton  
Framingham  
Holliston  
Hopkinton  
Hudson  
Marlboro  
Natick  
Northboro  
Shrewsbury  
Southboro  
Sudbury  
Westboro

## **495/North**

Acton  
Amesbury  
Andover  
Boxborough  
Chelmsford  
Haverhill  
Lawrence  
Littleton  
Lowell  
Methuen  
North Andover  
Tewksbury  
Tyngsboro  
Westford

## **495/South**

Foxboro  
Franklin  
Mansfield  
Milford  
Millis  
North Attleboro  
Norton  
Raynham  
Taunton  
Wrentham

# MARKET DEFINITIONS

---

## **Office Building**

The Office Report includes quality office buildings not including medical buildings, office condominium space and 100% owner occupied buildings. Rents are quoted gross, net of electricity.

## **R&D Buildings**

The R&D Report includes one to three story buildings for space use ranging from office to light industrial, not including 100% owner occupied buildings. Rents are quoted triple net.

## **Industrial Buildings**

The Industrial Report includes one to two story buildings for warehouse, manufacturing or distribution use, not including 100% owner occupied buildings. Rents are quoted triple net.

## **Rentable Square Feet**

The entire area which is being leased, comprised of both "usable" space and common area.

## **Available Space**

Space which is being actively marketed for immediate or future occupancy.

## **Gross Rent**

A rental rate under which a landlord is responsible for all property charges regularly incurred through ownership except tenant electricity. These charges include repairs, property taxes, insurance and operating expenses.

## **Net Rent**

A rental rate which requires the tenant to pay only rent, not including costs incurred in maintaining the property. This includes taxes, insurance, utilities and repairs.

## **Under Construction**

Buildings between the stages of groundbreaking and occupancy.

## **Proposed**

Buildings in the planning stage with no determined groundbreaking date and an uncertain delivery.

## **Renovation**

An existing building which, through major reconstruction, has been upgraded.

## **Sublease**

Space which an existing tenant is marketing for lease by another tenant.

## **Absorption**

The net increase or decrease in occupied space in existing buildings between survey dates.



## Overview

**Tamie R. Thompson**  
Vice President/Principal

Spaulding & Slye is an owner/member of Colliers International Property Consultants, an affiliation that allows us to serve clients globally. This year, our experience has been that clients are demonstrating increasing interest in European and Asian property markets. Through our access to 4,200 real estate professionals in 167 offices worldwide, we are facilitating the flow of market data, economic information and customer practices for several clients in countries including Singapore, Hong Kong, England and Turkey, to name a few. With 80 offices in the United States, 48 in Europe and 39 in Asia, clients are able to obtain local market expertise and information in a timely and effective manner.

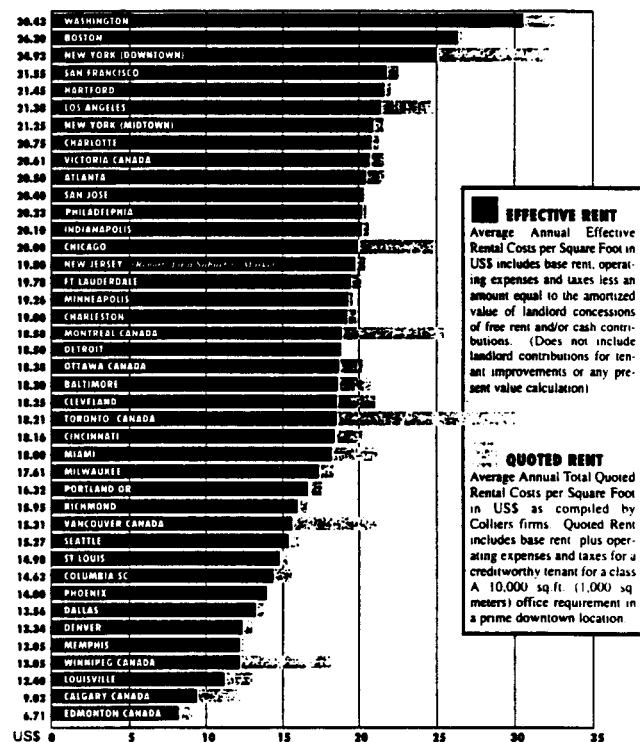
From September 16 to September 19, 1994, 350 Colliers members from around the globe will meet in Boston for the annual conference. Representatives from over 30 countries will be gathering to discuss real estate issues that affect countries from around the world. While local economies and customs vary greatly, we increasingly view the world as a village, with issues that affect us all equally.

Colliers International recently released the results of a global survey about vacancy rates and rent rates. 78 cities were studied, and the results indicate that market conditions that have negatively impacted the United States in the past have also had an effect on international markets.

The North American Survey showed Washington, D.C. had the eighth lowest vacancy rate surveyed; Boston placed 24th out of 41. Also notable was the fact that Washington and Boston had the highest

effective rent rates in the nation and 10th (Washington) and 15th (Boston) highest rent rates of all the markets surveyed. Information provided reflects downtown Class A space only.

**COLLIERS INTERNATIONAL**  
**NORTH AMERICAN OFFICE MARKET SURVEY**  
*Fourth Quarter 1993*  
**Quoted and Effective Rental Rates in \$US**  
**Downtown Class A Office Space**



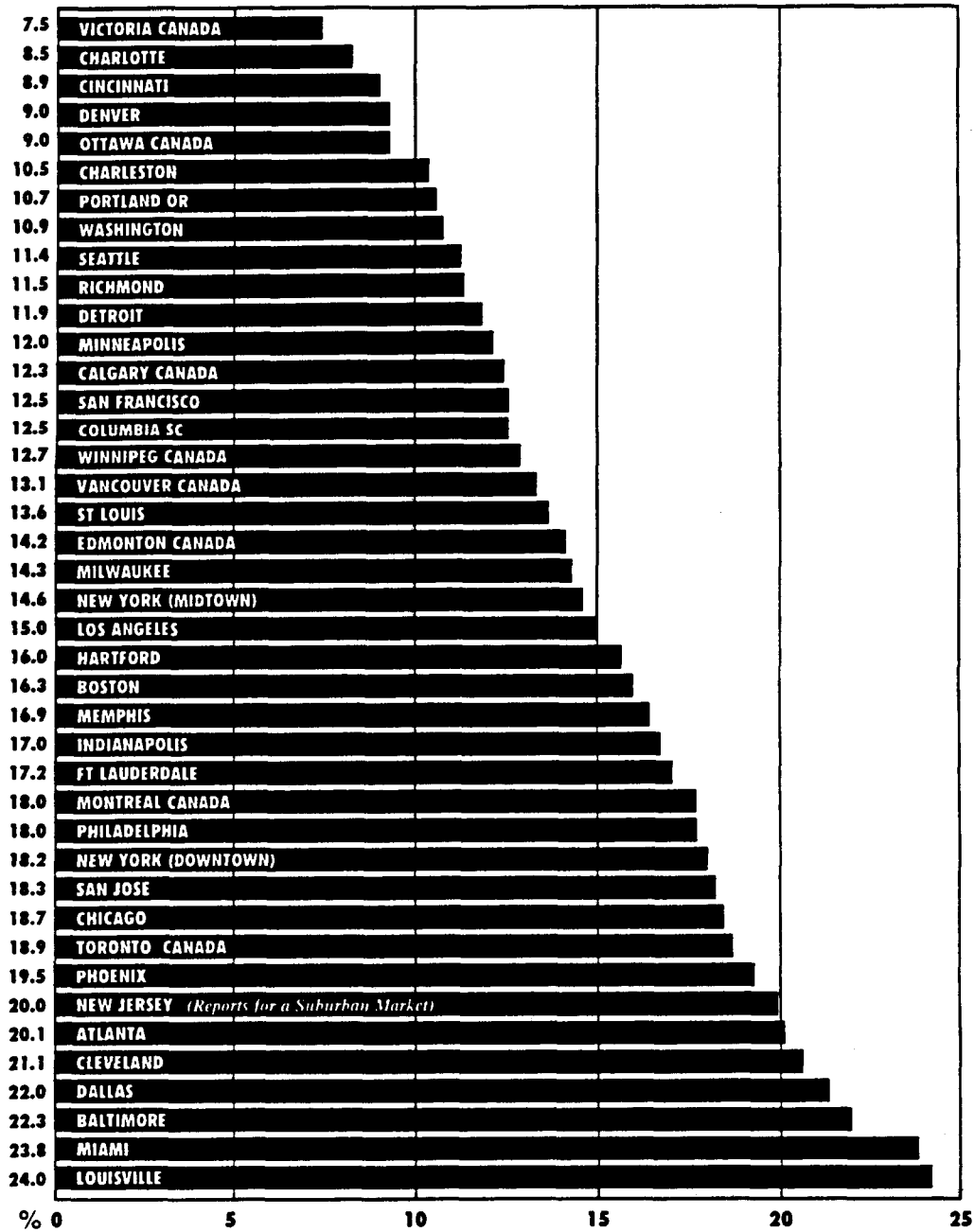
Source: Colliers International Property Consultants

# COLLIERS UPDATE



## NORTH AMERICAN OFFICE MARKET SURVEY Fourth Quarter 1993

### Vacancy Rates Downtown Class A Office Space



Source: Colliers International Property Consultants



## Overview

**James E. Hooper**  
Senior Vice President/Principal

The Boston office market was very active during the second quarter of 1994, with vacancy dropping two full percentage points to 14%, the lowest level since 1990. Absorption was an astonishing 863,000 square feet, the largest quarterly net absorption since the boom market of 1987. Financial services firms continue to lead the way in leasing space, but remarkably, the statistics reveal across-the-board leasing. Net absorption was not a result of one or two huge transactions, but rather is the effect of a great many transactions, large and small.

Significant transactions during the second quarter include 100,000 square feet leased by Fidelity Investments at 51 Sleeper Street; 50,000 square feet leased to Blue Cross/Blue Shield at 99 Summer Street; and 20,000 square feet leased to State Street Bank at 225 Franklin Street. Our 863,000 square feet of absorption also include 10 separate transactions in the 10,000 - 20,000 square foot range, accounting for 130,000 square feet of absorption as well as several transactions at One Twenty Five High Street totalling 137,000 square feet, which we reported in the last issue but affect our statistics this quarter.

Even the overall vacancy rate of 14% is somewhat misleading. In Boston's tower market, where the most desirable space is found, the vacancy rate stands at 12.6%, but this figure doesn't provide a true picture of the space available in the market today. Two prominent buildings, 28 State Street and

### Boston Office Market Summary (X 1,000)

	Supply	Occupancy	Vacancy	%
<b>Boston</b>	<b>44,555</b>	<b>38,480</b>	<b>6,075</b>	<b>14%</b>
Financial District	28,410	24,417	3,992	14%
Back Bay	9,326	8,071	1,255	13%
North Station	1,719	1,552	166	10%
Charlestown	1,739	1,524	215	12%
South Station	1,675	1,480	195	12%
Fort Point Channel	1,687	1,436	251	15%

225 Franklin Street, are not available for occupancy in 1994, but the vacant space is included in our calculations. If the space available at 28 State Street and 225 Franklin Street is removed from the calculations, the vacancy rate would be just 9.7%, the lowest level since 1987.

The upward trend in the market seems to be somewhat of a "rising tide that floats all boats." Buoyed by a renewed sense of optimism, many Boston area firms are adding staff and leasing additional space. However, much of the activity

continues to be a result of expansion in the financial services industry, and as a result, our growth should be viewed with some caution. A real recovery won't take hold until companies in every industry sector begin to expand.

As the supply of office space begins to tighten in the financial district, some perimeter markets are seeing increased leasing activity. The North Station submarket vacancy rate dropped from 12% to 10% during the second quarter, and Fort Point Channel went from 21% vacancy to 15%.

### Top Five Lease Transactions

Fidelity Investments	51 Sleeper Street	100,000 SF
Fidelity Investments	1 Federal Street	97,000 SF
State Street Bank	International Place	93,000 SF
Peabody & Brown	101 Federal Street	78,000 SF
Merrill Lynch	125 High Street	62,000 SF

# BOSTON OFFICE REPORT

As we've reported for several months, the supply of large, contiguous blocks of space continues to be sparse. Ironically, options are also becoming scarce for many small-medium tenants as well, (3,000 - 15,000 square foot range), despite the conventional wisdom that there are plenty of options for small users. We're finding that small blocks of space in good buildings are hard to find, and come with limited tenant improvement dollars. In addition, very little shell space is available for small users. Our advice: if you're a small tenant and find space you like, grab it. Other small tenants in the market have been making quick deals and if you hesitate, you may lose your option.

Although large blocks of space are scarce, tenants seeking several floors of contiguous space do have options, but one must be creative and insightful in identifying these alternatives. Several companies currently occupying several floors of space are willing to either relocate, take less space or take non-contiguous space. Landlords are willing to make such concessions if they have identified a different tenant for the currently occupied space. These transactions can be complex due to timing and the number of parties whose needs must be satisfied. The additional challenge is to be aware of potential space in the market, as it is not marketed openly.

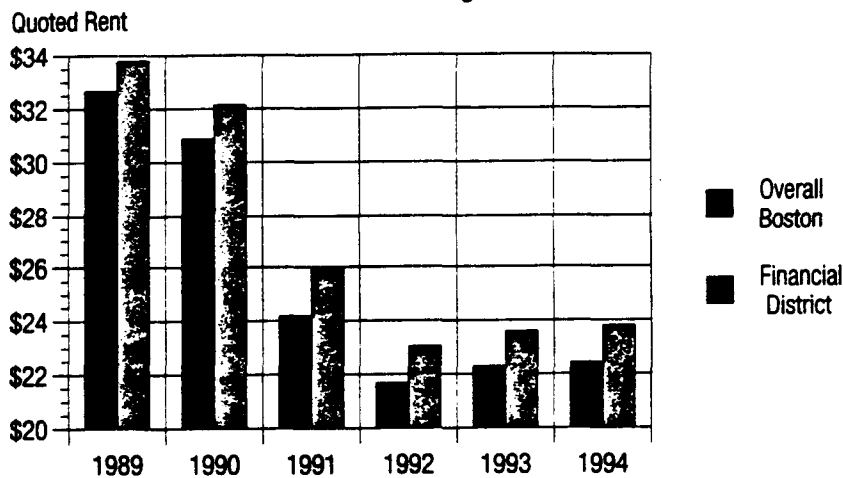
Prices for quality space continue to firm up. In particular, tower space is leading the way in rent increases. Despite the fact that tower space is the most desirable in the market, there is a surprising inconsistency in "asking rent" between different tower buildings. Some towers command — and get — high rents, in the \$35.00 to \$39.00 range, while others, particularly second-generation towers, have been achieving rents only in the low to mid \$20.00 range. Adding to the confusing picture is that there

seems to be no clear pattern with respect to motivation profile of landlords. The only common denominator seems to be that buildings achieving higher rents have strong local ownership or strong local management and representation. As the market is extremely dynamic and changes seem to occur weekly, perhaps the factor is simply day-to-day experience in the local market. Overall, however, most owners are becoming more disciplined about pricing and are taking a long-term approach to

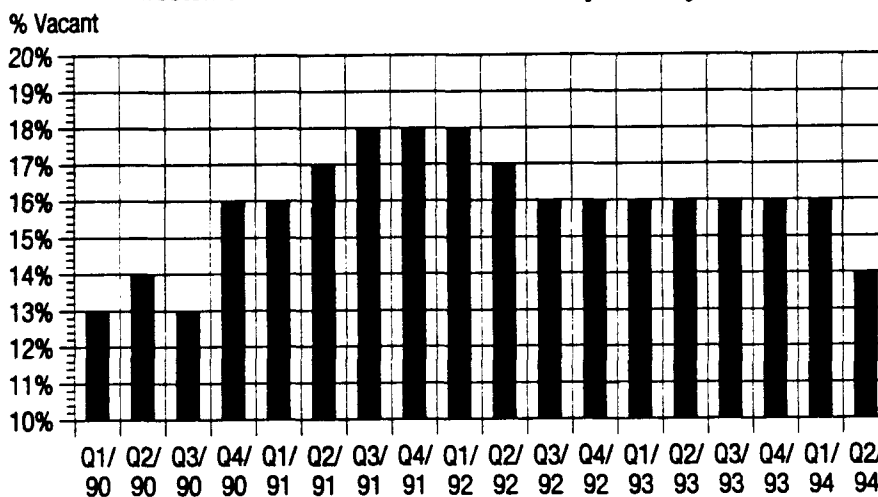
filling their buildings. Only a few owners seem to be focused on the short-term strategy of quick leasing at any price.

The prognosis for the Boston office market looks good for the remainder of 1994. Notwithstanding a major stock market decline that could impact expanding financial services firms, we may well see our most active leasing markets since the mid-1980's.

**Boston Office Market Average Quoted Rental Rates**



**Boston Office Market Historical Quarterly Vacancy Rate**







## Overview

**Debra J. Gould**, Vice President  
**Roy L. Hirshland**, Vice President

The Cambridge office market continues to tighten, with vacancy dropping one percentage point to 8% during the second quarter of 1994. Just 753,000 square feet of space is available in the market, the lowest level since 1984. The market has continued to improve from a vacancy standpoint; however prices have yet to return to the levels achieved in the mid-1980's. Currently, effective rental rates for Class A space range from \$16 to \$17.50/SF in Alewife, from \$18 to \$20/SF in East Cambridge, and from \$21 to \$23/SF in Harvard Square proper. Prices have certainly stabilized and may have increased slightly for quality space, but rents will not increase dramatically in Cambridge until the broader regional market improves and specifically Waltham, Medford and Woburn, have fewer options available for tenants.

***"Just 753,000 square feet of space is available in the market, the lowest level since 1984."***

The limited availability of large blocks of space has resulted in both a migration by tenants to the suburbs and a return of build-to-suit projects. Biogen has a 125,000 square foot facility under construction in Cambridge, and Amgen is close to committing to a 100,000+ square foot Research & Development build-to-suit in Kendall Square.

### Cambridge Office Market Summary (X 1,000)

	Supply	Occupancy	Vacancy	%
<b>Overall Cambridge</b>	<b>9,878</b>	<b>9,125</b>	<b>753</b>	<b>8%</b>
Alewife	1,466	1,274	192	13%
Harvard Square	1,702	1,595	106	6%
East Cambridge	6,710	6,255	455	7%

Tenants leaving Cambridge to solve large occupancy needs or save money include Perceptive Biosystems, which recently leased 194,000 square feet in Framingham; and American Science and Engineering, which will relocate out of Cambridge to the Route 495 area thereby decreasing occupancy costs by more than one half.

Good news for the market is Lotus Development Corporation's long-term renewal of 273,000 square feet at 55 Cambridge Parkway in East Cambridge. Lotus has been an important tenant and employer in the area, and their continued commitment to Cambridge eases fears of large-scale delivery of sublease space to the office market. Also in East Cambridge, Leukosite leased 30,000 square feet at

215 First Street in Kendall Square. Vacancy in East Cambridge dropped one percent to 7% during the second quarter.

The Alewife market also showed significant improvement, with vacancy declining from 17% to 13%. 51,000 square feet of space was absorbed, including 30,000 square feet that Cambridge Systematics subleased from Bolt Beranek and Newman. BB&N has recently subleased more than 70,000 square feet, bringing much-needed stability to the Alewife area.

Vacancy dropped two percentage points in the Harvard Square market, down to 6% for the quarter. Space continues to be quite scarce in Harvard

### Top Five Lease Transactions

Hybridon	620 Memorial Drive	75,000 SF
Sapien Computers	1 Memorial Drive	45,000 SF
Mathsoft	101 Main Street	34,500 SF
Cambridge Systematics	150 C.P.	30,000 SF
Leukosite	215 First Street	30,000 SF

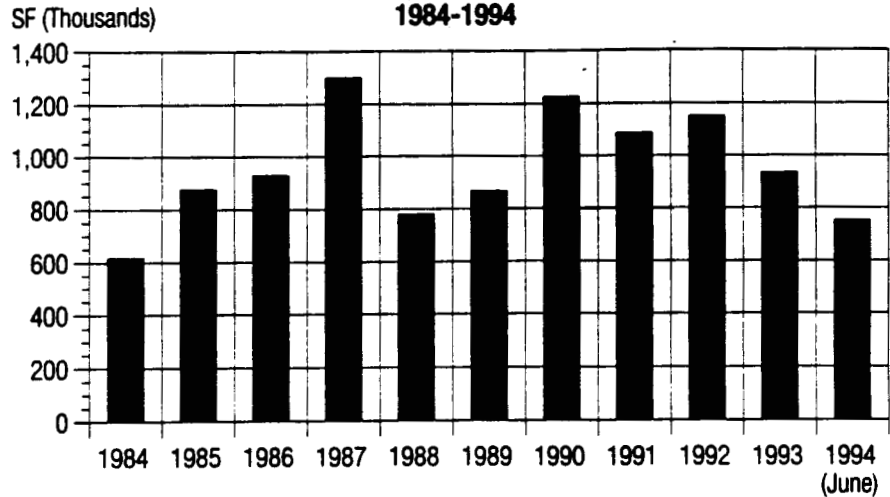
# CAMBRIDGE OFFICE REPORT

Square, and even the Massachusetts Avenue corridor, which has traditionally leased more slowly, is seeing improvement. Delphi Internet took an additional 11,000 square feet of space at 1030 Massachusetts Avenue, contributing to the market's 24,000 square feet of net absorption for the quarter.

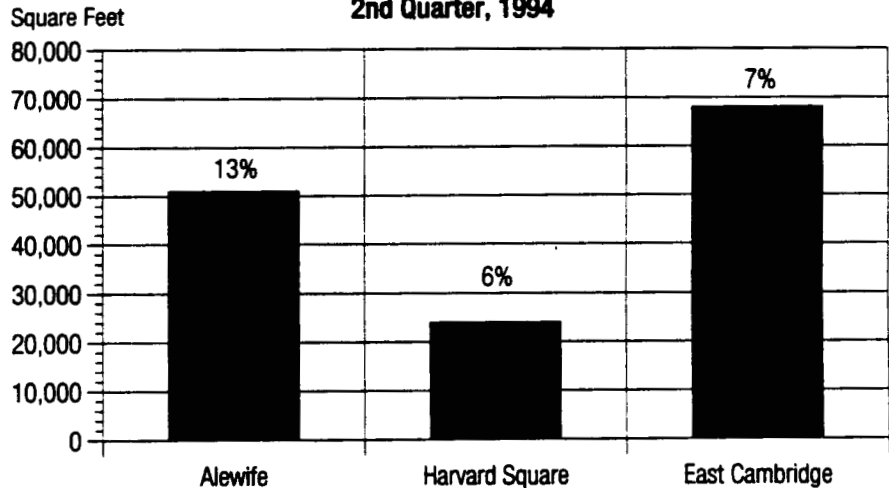
Sales activity has increased over the last 12 months, with institutions divesting themselves of surplus property acquired when values fell in the late 1980's and early 1990's. The Travelers sold 222 Third Street, a 117,000 square foot office building, to the Cathartes Group; and also sold 25 First Street to the Soros/Reichman Group. In addition, Sumitomo has One Brattle Square, a 60,000 square foot office building, under agreement to an unidentified buyer.

Now that vacancy rates have returned to acceptable levels, stability has returned to the Cambridge market. When other suburban markets complete a similar rebound, prices will increase in Cambridge. We foresee a strong year for the market, affected only by occupancy levels in surrounding areas.

**Cambridge Office Vacancy  
1984-1994**



**Cambridge Office Market Submarket Absorption and Vacancy  
2nd Quarter, 1994**





## Overview

**Matthew P. Dwyer**  
Senior Vice President/Principal

Vacancy continued its steady trend downward during the second quarter of 1994, dropping one percent to 14%. This rate is the lowest since 1987, at the height of the real estate boom. While this is certainly good news for landlords, it is important to remember that the current market includes 9,800,000 more square feet of supply than in 1987. While vacancy is comparable, much more space is available today than during the real estate boom years. Since supply has been relatively unchanged since 1990, and no new space is underway or contemplated, vacancy should continue to decline slowly.

*“Vacancy continued its steady trend downward during the second quarter of 1994, dropping one percent to 14%.”*

Vacancy rates in two of the largest submarkets dropped as well. The 128/Mass Pike area achieved 91,000 square feet of absorption, bringing its vacancy rate down one percent to 11%. Several transactions accounted for the market improvement, including a 17,000 square foot lease by Boyle Leasing Technologies in Waltham; a 9,775 square foot deal by Boston Computer Society in Waltham and a 16,000 square foot transaction by Bell Atlantic

### Suburban Office Market Summary (X 1,000)

Suburbs	Supply	Occupancy	Vacancy	%
North	5,975	5,245	730	12%
Northwest	6,657	5,626	1,031	15%
128/Mass Pike	11,057	9,826	1,231	11%
South	9,687	8,560	1,127	12%
495/Mass Pike	5,649	4,909	740	13%
495/North	3,649	2,317	1,332	37%
495/South	981	962	19	2%

in Wayland. In the Northwest market, vacancy dropped three percent to 15% with 186,000 square feet of net absorption. Two companies negotiated for significant space in the Northwest market:

Powersoft, in three Concord buildings totalling 167,000 square feet and Focal, Inc, leased 101,000 square feet in Lexington. The 495/Mass Pike submarket also showed significant activity, with 347,000 square feet of net absorption and a decrease in the vacancy rate from 19% to 13%. The dramatic

decrease in vacancy in this market was primarily the result of one transaction: the 194,000 square foot lease by Perceptive Biosystems in Framingham.

Another phenomenon that is helping the suburban market is the rapid growth of large mutual fund companies. While Putnam recently committed to 250,000 square feet of R&D space, another mutual fund company is shopping for suburban office space. Financial services companies are attracted to

### Top Lease Transactions

Perceptive Biosystems	Framingham	194,000 SF
Powersoft	Concord	167,000 SF
Focal, Inc.	Lexington	101,000 SF
Thompson & Thompson	Quincy	64,000 SF
Aetna Realty	Quincy	60,000 SF

# SUBURBAN OFFICE REPORT

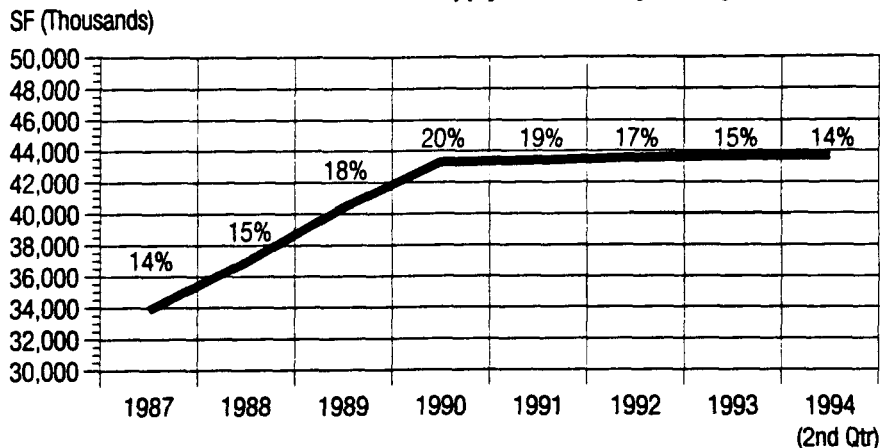
the suburbs by rents that are 60% to 70% lower than Boston rents and that the surplus high-technology space available is highly improved.

The "shadow space" market, which is comprised of space that is available but not being marketed actively, is still evolving and has not yet become a factor in the suburban office market. No major transactions have occurred in shadow space and there has been no measurable increase in the amount of such space available on the market.

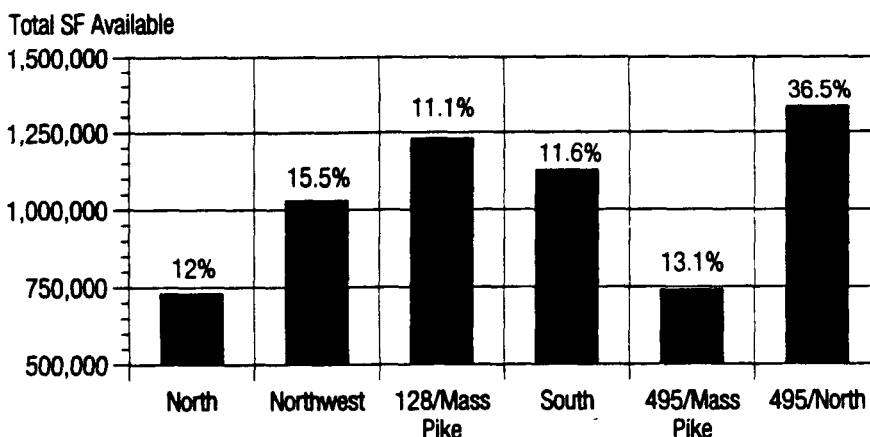
As a result of the slow but steady improvement in occupancy, we have seen prices for quality properties rising about 5 - 10% above the rate during the summer of 1993. The increase varies depending upon the location and quality of the property. In particular, large tenants are being affected by rising prices due to contiguous blocks of space continuing to be scarce. For example, on Route 128 area, the only Class A space available is in blocks of 30,000 square feet or less, and some of these 30,000 foot options are not contiguous blocks of space. Tenants seeking larger amounts of space on Route 128 are being forced into Class B properties and/or more distant locations from Boston. This trend has dramatically increased investors' appetite and competition among buyers of commercial property is fierce.

We foresee continued improvement in the office market for the remainder of 1994. With Class A space leasing strongly, interest will continue to turn to Class B space, which will keep downward pressure on our overall vacancy picture.

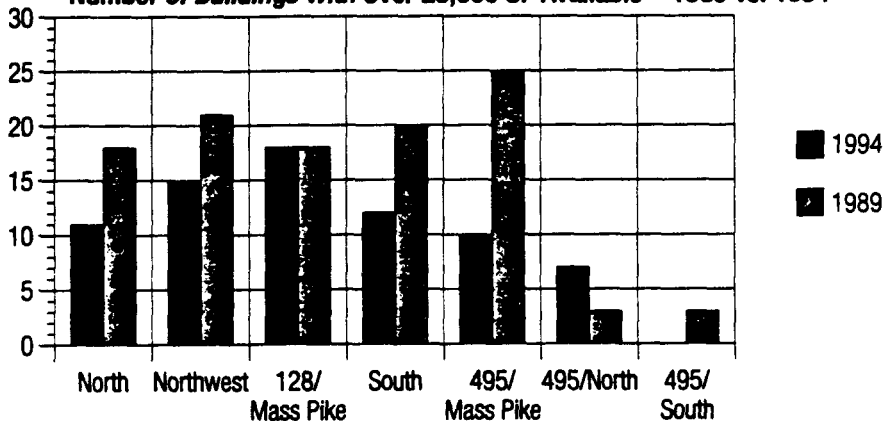
**Suburban Office Market Supply and Vacancy History**



**Suburban Office Market Available Space and Vacancy Rate**



**Suburban Office Market Vacancy  
Number of Buildings With Over 25,000 SF Available - 1989 vs. 1994**



**BOSTON**

<u>BUILDING</u>		<u>DATE COMPLETED/ RENOVATED</u>	<u># FLRS</u>	<u>TOTAL RENTABLE AREA</u>	<u>SF AVAILABLE</u>	<u>S&amp;S ESTIMATED RENT/SF</u>	<u>% AVAILABLE</u>
<b><u>NORTH STATION</u></b>							
One Bowdoin Square	(R)	1968/1989	11	131,682	12,670	\$24.00	9.6
1 Bulfinch Place		1972	5	60,000	16,102	\$12.50	26.8
90 Canal Street		1987	6	78,000	FULL	N/A	.0
251 Causeway Street		1988	9	157,683	FULL	N/A	.0
100 Charles River Plaza		1966	9	117,000	12,003	\$22.00	10.3
One Congress Street		1990	2	253,000	FULL	N/A	.0
225 Friend Street	(R)	1910/1985	8	60,000	8,015	\$15.00	13.4
280 Friend Street		1890/1987	5	34,000	FULL	N/A	.0
85 Merrimac Street		1983	6	32,245	7,900	\$12.00	24.5
101 Merrimac Street		1990	10	151,000	44,906	\$17.50-20.50	29.7
25 New Chardon Street		1969	6	80,000	9,641 (S)	\$12.00	12.1
98 North Washington Street	(R)	1920/1988	6	90,627	25,044	\$13.50	27.6
100 North Washington Street		1985	6	49,600	FULL	N/A	.0
129 Portland Street	(R)	1896/1992	6	28,000	6,500	\$13.00	23.2
133 Portland Street	(R)	1888/1988	7	29,000	4,047	\$18.00	14.0
175 Portland Street	(R)	1900/1985	6	19,200	6,800	\$12.00	35.4
197 Portland Street	(R)	1890/1985	6	20,077	4,800	\$12.00	23.9
200 Portland Street	(R)	1888/1984	6	110,000	7,858	\$14.00	7.1
205 Portland Street (The North Star Building)	(R)	1890/1985	6	45,000	FULL	N/A	.0
50 Staniford Street		1975	10	172,681	FULL	N/A	.0
<b>TOTAL EXISTING NORTH STATION</b>				<b>1,718,715</b>	<b>166,286</b>		<b>9.7</b>
<b>TOTAL UNDER CONSTRUCTION NORTH STATION</b>				<b>0</b>	<b>0</b>		<b>.0</b>
<b>TOTAL PROPOSED NORTH STATION</b>				<b>0</b>	<b>0</b>		<b>.0</b>

**CHARLESTOWN**

Charlestown Navy Yard (149 Constitution Park)	(R)	1920/1986	10	650,000	FULL	N/A	.0
Charlestown Navy Yard (Anchor Bldg-#108)	(P)	1860/1995	3	71,000	71,000	N/A	100.0
Charlestown Navy Yard (Billings Bldg-#33)	(R)	1870/1987	4	32,000	12,000	\$16.00-19.00	37.5
Charlestown Navy Yard (Captains Qtrs - #266)	(R)	1888/1986	3	22,775	3,000	\$22.00	13.2
Charlestown Navy Yard (Carriage Building - #39)	(R)	1886/1988	4	72,000	8,700	\$16.00-19.00	12.1
Charlestown Navy Yard (Charlestown Boatyard - #114)	(P)	1904/1994	2	102,000	102,000	N/A	100.0
Charlestown Navy Yard (Cooper Building-#38)	(R)	1854/1989	4	35,490	35,490	N/A	100.0
Charlestown Navy Yard (Hemp House - #62)	(R)	1896/1989	3	39,000	34,920	\$22.00	89.5
Charlestown Navy Yard (Ironside Place - #36)	(R)	1850/1985	4	70,000	FULL	N/A	.0
Charlestown Navy Yard (Parris Bldg - #34)	(R)	1866/1986	4	53,000	4,200	\$16.00-19.00	7.9

(UC) denotes Under Construction (P) denotes Proposed (R) denotes Renovation (S) denotes Sublease (N/A) Not Applicable

115

**BOSTON**

BUILDING		DATE COMPLETED/ RENOVATED	# FLRS	TOTAL RENTABLE AREA	SF AVAILABLE	S&S ESTIMATED RENT/SF	\$ AVAILABLE
1 Constitution Plaza		1985	3	164,237	5,000 (S)	\$12.00	3.0
529 Main Street (Schrafft Center)	(R)	1928/1986	6	600,000	111,651	\$14.00-16.00	18.6
TOTAL EXISTING CHARLESTOWN				<u>1,738,502</u>	<u>214,961</u>		<u>12.4</u>
TOTAL UNDER CONSTRUCTION CHARLESTOWN				<u>0</u>	<u>0</u>		<u>0</u>
TOTAL PROPOSED CHARLESTOWN				<u>173,000</u>	<u>173,000</u>		<u>100.0</u>

**FINANCIAL DISTRICT**

101 Arch Street		1988	21	405,000	16,267	\$24.00	4.0
400 Atlantic Avenue	(R)	1899/1984	6	100,000	FULL	N/A	.0
470 Atlantic Avenue (Harbor Plaza)	(R)	1926/1981	14	333,000	97,750 (S)	\$15.00	29.4
530 Atlantic Ave (Russia Wharf)	(R)	1898/1982	7	100,000	4,600	\$15.00	4.6
600 Atlantic Avenue (Federal Reserve Plaza)		1976	33	1,140,000	22,100	\$30.00	1.9
30 Batterymarch Street	(R)	1860/1989	7	31,000	3,570	\$16.00	11.5
One Beacon Street		1973	34	1,100,000	214,717	\$25.00-30.00	19.5
99 Bedford Street	(R)	1875/1982	6	88,000	30,500	\$22.00	34.7
Boston Crossing (I)	(P)		36	840,000	840,000	N/A	100.0
Boston Crossing (II)	(P)		30	609,000	609,000	N/A	100.0
One Boston Place		1970	41	769,153	82,297	\$28.00-33.00	10.7
40 Broad Street	(R)	1923/1981	11	266,835	33,502	\$19.00	12.6
64 Broad Street (The Bulfinch Buildings)		1805/1988	4	8,775	1,960	\$17.00	22.3
88 Broad Street	(R)	1908/1982	9	61,200	16,868 (S)	\$16.00-17.00	27.6
89 Broad Street (Batterymarch Building)	(R)	1928/1984	14	270,000	190,221	\$18.50	70.5
One Bromfield Street	(R)	1920/1981	6	16,506	FULL	N/A	.0
One Center Plaza		1966	9	187,276	7,200	\$25.00	3.8
Two Center Plaza		1967	9	193,082	23,700	\$25.00	12.3
Three Center Plaza		1969	9	195,844	45,800	\$25.00	23.4
105 Chauncy Street (Frost Building)	(R)	1898/1986	10	70,000	18,000	\$13.00	25.7
110 Chauncy Street	(R)	1899/1984	8	75,000	FULL	N/A	.0
Commonwealth Center (I)	(P)		32	788,945	788,945	N/A	100.0
Commonwealth Center (II)	(P)		30	597,015	597,015	N/A	100.0
270 Congress St (Russia Wharf)	(R)	1898/1982	7	63,000	3,000	\$14.00	4.8
286 Congress St (Russia Wharf)	(R)	1893/1982	7	153,000	17,900	\$14.00	11.7
330 Congress Street	(R)	1888/1984	6	35,000	FULL	N/A	.0
One Court Street (The Ames Building)	(R)	1891/1984	14	78,000	1,689	\$16.00-18.00	2.2
55 Court Street		1969	5	60,000	FULL	N/A	.0
20 Custom House Street		1988	12	136,000	35,527	\$18.00-26.00	26.1
21 Custom House Street		1988	10	91,369	3,995	\$27.00	4.4

(UC) denotes Under Construction (P) denotes Proposed (R) denotes Renovation (S) denotes Sublease (N/A) Not Applicable

116

**BOSTON**

<u>BUILDING</u>		<u>DATE COMPLETED/ RENOVATED</u>	<u># FLRS</u>	<u>TOTAL RENTABLE AREA</u>	<u>SF AVAILABLE</u>		<u>S&amp;S ESTIMATED RENT/SF</u>	<u>% AVAILABLE</u>
2 Devonshire Place		1982	8	137,900	137,900	(S)	\$22.00	100.0
111 Devonshire Street	(R)	1910/1989	10	60,000	11,094		\$17.00-21.00	18.5
185 Devonshire Street (The Unity Building)	(R)	1910/1986	11	78,235	6,222		\$16.00-19.00	8.0
295 Devonshire Street		1987	5	18,431	1,693		\$15.00	9.2
82 Devonshire Street	(R)	1908/1976	9	200,000	FULL		N/A	.0
161 Devonshire Street	(R)	1902/1987	11	60,500	22,000		\$18.00	36.4
1 2 4 Faneuil Hall Marketplace (South Building)	(R)	1826/1977	5	91,323	710		\$19.00-21.00	.8
6 7 8 Faneuil Hall Marketplace (North Building)	(R)	1826/1978	5	93,625	5,750		\$19.00-21.00	6.1
One Federal Street (Shawmut Bank Building)		1975	38	1,103,000	112,672		\$30.00-33.00	10.2
50 Federal Street	(R)	1912/1987	10	62,700	FULL		N/A	.0
70 Federal Street	(R)	1966/1985	7	71,656	15,934		\$22.00	22.2
75 Federal Street	(R)	1920/1985	21	255,000	47,842		\$18.00-22.00	18.8
100 Federal Street (Bank of Boston Building)		1971	37	1,355,610	2,500	(S)	\$29.00-30.00	.2
101 Federal Street		1988	31	543,000	2,968		\$28.00-32.00	.5
133 Federal Street	(R)	1960/1975	12	115,000	FULL		N/A	.0
150 Federal Street		1988	28	518,000	32,175	(S)	\$27.00-28.00	6.2
155 Federal Street		1983	18	192,000	49,021		\$25.00	25.5
160 Federal Street	(R)	1929/1986	24	350,000	46,661	(S)	\$28.00	13.3
175 Federal Street		1977	16	200,000	69,100		\$24.00-28.00	34.6
176 Federal Street	(R)	1900/1987	7	82,282	8,500		\$21.00-23.00	10.3
One Financial Center		1984	46	1,094,000	65,865		\$28.50-30.00	6.0
45 Franklin Street	(R)	1900/1990	5	23,518	20,000		\$13.00	85.0
70 Franklin Street	(R)	1872/1990	9	85,100	47,837		\$24.00	56.2
77 Franklin Street		1912	10	50,000	13,933		\$17.00-20.00	27.9
100 Franklin Street	(R)	1903/1979	9	103,829	1,804		\$16.00	1.7
225 Franklin Street (State Street Bank)		1966	33	916,637	227,766	(S)	\$9.50	24.8
260 Franklin Street		1985	23	345,752	FULL		N/A	.0
265 Franklin Street		1984	20	322,000	FULL		N/A	.0
274 Franklin Street	(R)	1950/1984	6	23,000	FULL		N/A	.0
99 High Street (Keystone Building)		1971	32	731,202	491,923		\$22.00-32.00	67.3
121 High Street	(R)	1890/1988	5	47,330	8,474		\$8.00-14.00	17.9
One Twenty-Five High Street (131 Oliver Street)	(R)	1900/1991	6	43,641	43,641		N/A	100.0
One Twenty-Five High Street (High Street Tower)		1990	30	929,782	140,850		\$30.00-35.00	15.1
One Twenty-Five High Street (Oliver Street Tower)		1991	21	508,157	12,383		\$29.00-35.00	2.4
184 High Street (Chadwick Bldg)	(R)	1875/1979	7	56,000	1,675		\$14.00-17.00	3.0

(UC) denotes Under Construction (P) denotes Proposed (R) denotes Renovation (S) denotes Sublease (N/A) Not Applicable

**BOSTON**

<u>BUILDING</u>		<u>DATE COMPLETED/ RENOVATED</u>	<u># FLRS</u>	<u>TOTAL RENTABLE AREA</u>	<u>SF AVAILABLE</u>	<u>S&amp;S ESTIMATED RENT/SF</u>	<u>% AVAILABLE</u>
200 High Street	(R)	1860/1990	7	95,974	FULL	N/A	.0
One International Place		1987	46	1,025,000	47,485	\$35.00	4.6
Two International Place		1993	35	750,000	222,765	\$35.00	29.7
1 Liberty Square	(R)	1926/1981	13	154,739	2,908	\$22.50	1.9
10 Liberty Square	(R)	1872/1981	6	18,000	3,094	\$19.00	17.2
One Lincoln Street	(P)		35	990,000	990,000	N/A	100.0
One Milk Street	(R)	1820/1982	6	34,800	FULL	N/A	.0
31 Milk Street	(R)	1890/1982	11	100,000	6,000	\$15.00	6.0
45 Milk Street	(R)	1893/1988	9	71,024	7,235	\$22.00	10.2
50 Milk Street		1981	21	258,074	FULL	N/A	.0
79 Milk Street (Post Office Square Building)		1910	13	57,200	1,498	\$18.50	2.6
2 Oliver Street	(R)	1910/1982	11	212,300	56,955	\$16.50	26.8
One Post Office Square		1981	40	760,000	21,650	\$36.00	2.8
10 Post Office Square (North)	(R)	1920/1979	14	160,000	10,613	\$20.00-24.00	6.6
Ten Post Office Square (South)	(R)	1920/1979	14	240,000	37,547	\$20.00-24.00	15.6
12 Post Office Square	(R)	1900/1987	6	30,600	10,200	\$18.00	33.3
45 Province Street	(P)		13	148,289	148,289	N/A	100.0
Rowes Wharf		1987	15	330,000	10,850	\$36.00	3.3
45 School Street (Old City Hall)	(R)	1862/1971	5	75,000	1,300 (S)	\$20.00	1.7
Sears Crescent	(R)	1816/1969	5	46,290	15,170	\$19.00	32.8
27 State Street	(R)	1897/1980	11	21,320	FULL	N/A	.0
28 State Street		1968	40	580,015	580,015	\$20.00-25.50	100.0
53 State Street (Exchange Place)		1984	40	1,095,415	FULL	N/A	.0
60 State Street		1977	38	823,014	82,911 (S)	\$22.00-29.00	10.1
75 State Street (Fleet Center)		1988	31	750,000	4,685	\$35.00	.6
84 State Street	(R)	1903/1985	11	110,000	10,448 (S)	\$22.00	9.5
131 State Street (Board of Trade Building)	(R)	1901/1990	11	126,000	52,229	\$14.00-15.00	41.5
160 State Street	(R)	1921/1984	10	25,700	FULL	N/A	.0
200 State Street (Marketplace Center)		1985	15	296,000	43,817	\$28.00	14.8
55 Summer Street (Newworld Bank Building)		1976	10	101,000	7,602	\$17.00-18.00	7.5
71-77 Summer Street (Merchants Building)	(R)	1901/1984	11	63,000	11,932	\$12.00-16.00	18.9
99 Summer Street		1987	20	260,000	13,418	\$18.00-24.00	5.2
100 Summer Street		1974	32	1,062,062	FULL	N/A	.0
101 Summer Street (Church Green)	(R)	1870/1981	5	53,420	4,000	\$19.00	7.5
125 Summer Street		1989	22	460,000	45,961	\$14.00-27.00	10.0
60 Temple Place	(R)	1900/1984	6	52,000	6,054	\$13.00	11.6

(UC) denotes Under Construction (P) denotes Proposed (R) denotes Renovation (S) denotes Sublease (N/A) Not Applicable

118



**BOSTON**

<u>BUILDING</u>		<u>DATE COMPLETED/ RENOVATED</u>	<u># FLRS</u>	<u>TOTAL RENTABLE AREA</u>	<u>SF AVAILABLE</u>	<u>S&amp;S ESTIMATED RENT/SF</u>	<u>% AVAILABLE</u>
18 Tremont Street	(R)	1902/1988	12	161,000	7,216	\$16.00-17.00	4.5
73 Tremont Street	(R)	1895/1990	13	303,975	87,949	\$22.00-28.00	28.9
33 Union Street (Yankee Publishing Building)	(R)	1861/1984	5	29,000	5,000	\$17.50	17.2
294 Washington Street (The Old South Building)	(R)	1904/1983	11	155,000	19,444	\$13.00	12.5
One Washington Mall		1972	16	152,282	11,979	\$22.00	7.9
7 Water Street		1978	9	44,000	FULL	N/A	.0
10 West Street	(R)	1912/1985	6	60,000	FULL	N/A	.0
30 Winter Street		1974	11	110,000	10,616	\$15.00	9.7
One Winthrop Square	(R)	1873/1985	5	114,343	6,000 (S)	\$9.50	5.2
7 Winthrop Square	(R)	1877/1985	6	30,000	FULL	N/A	.0
10 Winthrop Square	(R)	1873/1982	6	27,000	3,035	\$14.00	11.2
20 Winthrop Square	(R)	1873/1984	5	30,000	2,800	\$10.00-NNN	9.3

TOTAL EXISTING FINANCIAL DISTRICT  
 TOTAL UNDER CONSTRUCTION FINANCIAL DISTRICT  
 TOTAL PROPOSED FINANCIAL DISTRICT

<u>28,409,798</u>	<u>3,992,438</u>	<u>14.1</u>
<u>0</u>	<u>0</u>	<u>.0</u>
<u>3,973,249</u>	<u>3,973,249</u>	<u>100.0</u>

FORT POINT CHANNEL

303 Congress Street		1984	6	66,000	7,700	\$17.00	11.7
313 Congress Street	(R)	1895/1984	6	72,000	2,758	\$14.00	3.8
332 Congress Street	(R)	1910/1985	6	32,265	13,833	\$12.00	42.9
44 Farnsworth Street	(R)	1930	9	95,000	95,000	\$20.00-21.00	100.0
51 Sleeper Street	(R)	1900/1984	8	139,069	FULL	N/A	.0
250 Summer Street	(R)	1890/1985	8	94,000	FULL	N/A	.0
253 Summer Street	(R)	1901/1987	6	91,000	2,266	\$18.00	2.5
268 Summer Street	(R)	1900/1981	8	68,016	30,578	\$11.75-12.00	45.0
274 Summer Street	(R)	1899/1984	9	72,000	FULL	N/A	.0
280 Summer Street	(R)	1898/1988	10	123,000	59,515	\$13.00-15.00	48.4
285 Summer Street	(R)	1897/1987	6	55,000	8,000	\$10.00	14.5
425 Summer Street		1986	8	190,000	31,286	\$15.00	16.5
World Trade Center	(R)	1912/1985	2	590,000	FULL	N/A	.0

TOTAL EXISTING FORT POINT CHANNEL  
 TOTAL UNDER CONSTRUCTION FORT POINT CHANNEL  
 TOTAL PROPOSED FORT POINT CHANNEL

<u>1,687,350</u>	<u>250,936</u>	<u>14.9</u>
<u>0</u>	<u>0</u>	<u>.0</u>
<u>0</u>	<u>0</u>	<u>.0</u>

SOUTH STATION

695 Atlantic Avenue	(R)	1900/1987	11	150,000	FULL	N/A	.0
711 Atlantic Avenue	(R)	1890/1982	32	87,000	7,571	\$15.50	8.7
745 Atlantic Avenue		1988	11	168,457	19,252	\$20.00-23.00	11.4
183 Essex Street (Lincoln Plaza)	(R)	1900/1986	8	220,000	39,876	\$22.00	18.1
South Station	(R)	1898/1988	5	125,000	FULL	N/A	.0
210 South Street	(R)	1919/1981	11	102,113	45,500	\$15.00	44.6
245 Summer Street (Stone and Webster Building)		1975	14	822,320	83,000	\$21.00	10.1

(UC) denotes Under Construction (P) denotes Proposed (R) denotes Renovation (S) denotes Sublease (N/A) Not Applicable

103

**BOSTON**

<u>BUILDING</u>		<u>DATE COMPLETED/ RENOVATED</u>	<u># FLRS</u>	<u>TOTAL RENTABLE AREA</u>	<u>SF AVAILABLE</u>	<u>S&amp;S ESTIMATED RENT/SF</u>	<u>% AVAILABLE</u>
TOTAL EXISTING SOUTH STATION				1,674,890	195,199		11.7
TOTAL UNDER CONSTRUCTION SOUTH STATION				0	0		.0
TOTAL PROPOSED SOUTH STATION				0	0		.0
<b><u>BACK BAY</u></b>							
17 Arlington Street	(R)	1864/1985	6	8,000	FULL	N/A	.0
75 Arlington Street (The Coolidge Building)	(R)	1900/1980	10	256,000	58,000 (S)	\$19.00	22.7
200 Berkeley Street	(R)	1947/1990	26	615,000	FULL	N/A	.0
222 Berkeley Street		1991	22	465,000	FULL	N/A	.0
Boylston Bldg-Phase II (Prudential Ctr Redevelopment)	(P)		10	175,000	175,000	N/A	100.0
80 Boylston Street (The Little Building)	(R)	1917/1985	12	206,000	43,051	\$15.00	20.9
100 Boylston Street	(R)	1929/1980	10	104,000	1,937	\$12.00-14.00	1.9
120 Boylston Street (The Walker Building)	(R)	1902/1982	10	170,000	22,176	\$14.00	13.0
399 Boylston Street		1984	13	215,000	6,000	\$19.00	2.8
419 Boylston Street (Warren Chambers Building)	(R)	1910/1984	8	42,100	2,346 (S)	\$18.00	5.6
420 Boylston Street (The Berkeley)	(R)	1906/1988	6	115,000	18,007	\$20.00	15.7
500 Boylston Street		1988	25	631,000	FULL	N/A	.0
535 Boylston Street	(R)	1965/1988	13	90,000	5,700	\$23.00	6.3
545 Boylston Street		1973	13	92,000	42,156	\$18.00-22.00	45.8
575 Boylston Street	(R)	1914/1982	8	32,000	8,500	\$19.00	26.6
745 Boylston Street (Grant Hoffman Building)	(R)	1903/1988	8	97,000	1,900	\$21.00	2.0
800 Boylston Street (Prudential Tower)		1965	52	1,300,000	198,734	\$23.00-25.00	15.3
855 Boylston Street (Ingalls Building)		1986	11	141,695	FULL	N/A	.0
200 Clarendon Street (John Hancock Tower)		1974	60	1,589,000	FULL	N/A	.0
Copley Place		1984	7	845,000	426,873	\$24.00-25.00	50.5
One Exeter Plaza		1984	14	211,000	34,876	\$22.50	16.5
Huntington Bldg-Phase I (Prudential Ctr Redevelopment)	(P)		36	777,200	777,200	N/A	100.0
101 Huntington Avenue		1970	25	523,807	120,515	\$23.00-25.00	23.0
116 Huntington Avenue		1990	14	238,000	FULL	N/A	.0
2-4 Newbury Street	(R)	1870/1982	6	12,000	1,694	\$25.00	14.1
38 Newbury Street	(R)	1940/1988	8	42,616	4,000 (S)	\$20.00	9.4
126 Newbury Street	(R)	1886/1984	6	33,637	6,785	\$22.00	20.2
137 Newbury Street	(R)	1925/1983	9	43,202	5,172	\$18.00	12.0
181 Newbury Street	(R)	1884/1986	5	47,000	6,100	\$21.00	13.0
360 Newbury Street	(R)	1900/1988	8	80,000	7,500	\$23.00	9.4
75 Park Plaza (Heritage on the Garden)		1988	12	122,000	FULL	N/A	.0

(UC) denotes Under Construction (P) denotes Proposed (R) denotes Renovation (S) denotes Sublease (N/A) Not Applicable

**BOSTON**

<u>BUILDING</u>		<u>DATE COMPLETED/ RENOVATED</u>	<u># FLRS</u>	<u>TOTAL RENTABLE AREA</u>	<u>SF AVAILABLE</u>	<u>S&amp;S ESTIMATED RENT/SF</u>	<u>% AVAILABLE</u>
2 Park Plaza	(R)	1898/1985	7	35,700	2,363	\$17.00	6.6
31 St James Avenue (Park Square Building)	(R)	1922/1985	11	450,000	134,897	\$17.00	30.0
25 Stuart Street	(R)	1910/1984	6	60,000	50,000	\$12.00	83.3
330 Stuart Street (Berkeley Place)	(R)	1925/1981	10	103,000	FULL	N/A	.0
380 Stuart Street	(R)	1900/1983	9	140,000	FULL	N/A	.0
441 Stuart Street	(R)	1927/1989	12	170,000	45,948	\$17.00	27.0
TOTAL EXISTING BACK BAY				<u>9,325,757</u>	<u>1,255,230</u>		<u>13.5</u>
TOTAL UNDER CONSTRUCTION BACK BAY				<u>0</u>	<u>0</u>		<u>.0</u>
TOTAL PROPOSED BACK BAY				<u>952,200</u>	<u>952,200</u>		<u>100.0</u>
TOTAL EXISTING BOSTON				<u>44,555,012</u>	<u>6,075,050</u>		<u>13.6</u>
TOTAL UNDER CONSTRUCTION BOSTON				<u>0</u>	<u>0</u>		<u>.0</u>
TOTAL PROPOSED BOSTON				<u>5,098,449</u>	<u>5,098,449</u>		<u>100.0</u>

(UC) denotes Under Construction (P) denotes Proposed (R) denotes Renovation (S) denotes Sublease (N/A) Not Applicable

101

**CAMBRIDGE**

<u>BUILDING</u>	<u>DATE COMPLETED/ RENOVATED</u>	<u># FLRS</u>	<u>TOTAL RENTABLE AREA</u>	<u>SF AVAILABLE</u>	<u>S&amp;S ESTIMATED RENT/SF</u>	<u>% AVAILABLE</u>
<b><u>ALEWIFE STATION/ROUTE 2</u></b>						
1 Alewife Center	1988	4	90,310	6,000	\$20.00	6.6
5 Alewife Center	(P)	5	150,000	150,000	N/A	100.0
1 Alewife Place	1983	3	136,500	FULL	N/A	.0
1 CambridgePark Place	(P)	6	148,000	148,000	N/A	100.0
54 CambridgePark Drive	1964	2	20,000	FULL	N/A	.0
87 CambridgePark Drive	1984	2	65,000	FULL	N/A	.0
100 CambridgePark Drive	1990	5	135,572	8,778	\$22.50	6.5
125 CambridgePark Drive	1984	6	183,920	14,946	\$20.00	8.1
150 CambridgePark Drive	1986	10	248,152	40,000 (S)	\$18.50-22.50	16.1
617 Concord Avenue (Fresh Pond Square)	1985	6	127,157	70,268	\$16.50	55.3
725 Concord Avenue	1982	6	81,000	45,000	\$16.00	55.6
733 Concord Avenue	1980	2	42,240	FULL	N/A	.0
Fresh Pond Reservoir Place	1989	5	20,500	3,000	\$12.00	14.6
1815 Massachusetts Avenue (Porter Exchange)	(R) 1928/1988	5	90,000	4,000	\$18.00	4.4
2067 Massachusetts Avenue (Henderson Carriage House)	(R) 1892/1988	5	100,000	FULL	N/A	.0
55 Wheeler Street	1981	4	126,000	FULL	N/A	.0
<b>TOTAL EXISTING ALEWIFE STATION/ROUTE 2</b>			<b>1,466,351</b>	<b>191,992</b>		<b>13.1</b>
<b>TOTAL UNDER CONSTRUCTION ALEWIFE STATION/ROUTE 2</b>			<b>0</b>	<b>0</b>		<b>.0</b>
<b>TOTAL PROPOSED ALEWIFE STATION/ROUTE 2</b>			<b>298,000</b>	<b>298,000</b>		<b>100.0</b>

**HARVARD SQUARE/MASS AVE**

Zero Arrow Street	(P)	5	44,920	44,920	N/A	100.0
1 Brattle Square	1991	6	60,000	FULL	N/A	.0
44 Brattle Street	1972	6	66,000	FULL	N/A	.0
46 Brattle Street	1970	6	20,000	FULL	N/A	.0
50 Church Street	1980	4	90,000	FULL	N/A	.0
1 Eliot Square	1984	5	50,000	FULL	N/A	.0
39 John F. Kennedy Street	1985	4	20,400	10,200	\$17.00	50.0
675 Massachusetts Avenue (Central Plaza)	1968	14	176,000	30,658	\$15.00-16.00	17.4
678 Massachusetts Avenue	(R) 1927/1985	8	33,500	FULL	N/A	.0
875 Massachusetts Avenue	1987	8	27,000	FULL	N/A	.0
955 Massachusetts Avenue	(R) 1970/1984	8	85,000	15,085	\$10.00-15.00	17.7
1000 Massachusetts Avenue (Phase I)	1982	4	108,000	FULL	N/A	.0
1000 Massachusetts Avenue (Phase II)	(P)	6	102,000	102,000	N/A	100.0
1030 Massachusetts Avenue	1986	4	65,239	FULL	N/A	.0
1033 Massachusetts Avenue	1969	6	78,517	20,658	\$18.50	26.3
1050 Massachusetts Avenue	1974	5	78,000	FULL	N/A	.0

(UC) denotes Under Construction (P) denotes Proposed (R) denotes Renovation (S) denotes Sublease (N/A) Not Applicable

1203

**CAMBRIDGE**

BUILDING	DATE COMPLETED/ RENOVATED	# FLRS	TOTAL RENTABLE AREA	SF AVAILABLE	S&S ESTIMATED RENT/SF	% AVAILABLE
1100 Massachusetts Avenue	1979	5	48,000	7,000 (S)	\$20.00	14.6
1280 Massachusetts Avenue	1985	5	50,000	FULL	N/A	.0
1430 Massachusetts Avenue	1982	6	45,000	FULL	N/A	.0
840 Memorial Drive (Riverside Technology Center)	1980	5	130,000	3,550	\$22.00-30.00	2.7
1 Mifflin Place	1989	5	21,000	18,630	\$29.00	88.7
625 Mt. Auburn Street	1960	3	75,000	FULL	N/A	.0
124 Mt. Auburn Street (University Place)	1984	6	200,000	FULL	N/A	.0
130 Prospect Street (R)	1935/1989	3	35,000	FULL	N/A	.0
14 Story Street	1971	6	30,000	FULL	N/A	.0
20 University Road (Charles Square)	1985	7	109,983	702	\$24.00-29.00	.6
TOTAL EXISTING HARVARD SQUARE/MASS AVE			<u>1,701,639</u>	<u>106,483</u>		<u>6.3</u>
TOTAL UNDER CONSTRUCTION HARVARD SQUARE/MASS AVE			<u>0</u>	<u>0</u>		<u>.0</u>
TOTAL PROPOSED HARVARD SQUARE/MASS AVE			<u>146,920</u>	<u>146,920</u>		<u>100.0</u>

**EAST CAMBRIDGE**

1 Broadway	1970	16	220,000	30,769 (S)	\$18.00	14.0
201 Broadway	1990	6	120,000	24,015 (S)	\$18.50-21.00	20.0
Bulfinch Square	1984	4	70,000	4,996	\$19.00-20.00	7.1
1 Cambridge Center	1987	12	210,000	20,599	\$22.00	9.8
One Cambridge Research Center (P)		10	240,000	240,000	N/A	100.0
3 Cambridge Center	1987	5	100,000	6,000 (S)	\$20.00-24.00	6.0
4 Cambridge Center	1983	12	225,000	44,142 (S)	\$20.00-21.00	19.6
5 Cambridge Center	1981	13	250,000	FULL	N/A	.0
9 Cambridge Center	1984	8	155,000	FULL	N/A	.0
10 Cambridge Center	1990	7	152,000	FULL	N/A	.0
11 Cambridge Center	1985	4	80,000	FULL	N/A	.0
14 Cambridge Center	1984	2	67,000	FULL	N/A	.0
55 Cambridge Parkway (Riverside Place)	1985	9	274,268	FULL	N/A	.0
1 Canal Park	1987	4	90,000	12,307	\$22.50-24.50	13.7
2 Canal Park (P)		4	150,000	150,000	N/A	100.0
10 Canal Park	1985	5	110,000	8,060	\$17.50	7.3
58 Charles Street	1987	4	50,000	3,100	\$17.50	6.2
25 First Street (Davenport Building)	(R) 1860/1987	5	225,000	2,649	\$20.00	1.2
161 First Street	(R) 1907/1982	4	45,600	FULL	N/A	.0
215 First Street (The Athenaeum Building)	(R) 1890/1982	6	285,000	9,200	\$9.00-11.00-NNN	3.2
245 First Street (Riverview I)	1984	6	115,000	FULL	N/A	.0
245 First Street (Riverview II)	1985	14	145,000	75,785 (S)	\$16.50	52.3
CambridgeSide Office Building (P)	1994	7	85,000	85,000	N/A	100.0

(UC) denotes Under Construction (P) denotes Proposed (R) denotes Renovation (S) denotes Sublease (N/A) Not Applicable

123

**CAMBRIDGE**

<u>BUILDING</u>		<u>DATE COMPLETED/ RENOVATED</u>	<u># FLRS</u>	<u>TOTAL RENTABLE AREA</u>	<u>SF AVAILABLE</u>	<u>S&amp;S ESTIMATED RENT/SF</u>	<u>% AVAILABLE</u>
1 Hampshire Street		1985	8	184,000	50,000	\$21.00	27.2
1 Kendall Square (Building 100)		1984	3	20,000	FULL	N/A	.0
1 Kendall Square (Building 200)		1984	5	120,000	FULL	N/A	.0
1 Kendall Square (Building 300)		1984	5	55,000	6,100	\$14.00-NNN	11.1
1 Kendall Square (Building 400)		1986	3	12,000	FULL	N/A	.0
1 Kendall Square (Building 600/700)		1986	5	230,000	6,300	\$12.00-NNN	2.7
1 Kendall Square (Building 1400)		1990	5	133,077	7,800	\$17.00-20.00	5.9
1 Kendall Square (Building 1500)		1985	4	24,000	FULL	N/A	.0
26 Landsdowne Street (University Park at MIT)	(R)	1911/1987	5	97,525	FULL	N/A	.0
One Main Street (Riverfront Office Pk II)		1987	13	300,000	30,000	\$18.00	10.0
101 Main Street (Riverfront Office Park I)		1983	13	329,300	20,000	\$20.00-22.00	6.1
139 Main Street	(R)	1920/1990	4	30,000	FULL	N/A	.0
238 Main Street	(R)	1920/1987	5	79,000	FULL	N/A	.0
1 Memorial Drive		1987	19	350,000	FULL	N/A	.0
640 Memorial Drive		1993	5	185,000	14,600	\$20.00	7.9
240 Mr. O'Brien Highway	(P)		10	91,000	91,000	N/A	100.0
141 Portland Street (U.S. Trust Building)		1988	10	140,000	FULL	N/A	.0
101 Rogers Street	(R)	1940/1980	4	59,984	15,435	\$10.00-17.00	25.7
38 Sidney Street (University Park at MIT)		1989	5	121,622	25,009	\$15.00-NNN	20.6
45 Sidney Street (University Park at MIT)	(P)		5	127,300	127,300	N/A	100.0
64 Sidney Street (University Park at MIT)		1990	5	124,700	FULL	N/A	.0
75 Sidney Street (University Park at MIT)	(P)		5	127,300	127,300	N/A	100.0
545 Technology Square		1960	9	134,559	FULL	N/A	.0
555 Technology Square		1976	8	450,000	FULL	N/A	.0
565 Technology Square		1966	9	196,494	FULL	N/A	.0
575 Technology Square		1963	9	157,474	FULL	N/A	.0
222 Third Street (American Twine Office Park)		1984	4	117,050	35,953	\$14.00-17.50	30.7
43-47 Thorndike Street (Bulfinch Square)	(R)	1814/1983	2	70,000	1,741	\$19.00	2.5
<b>TOTAL EXISTING EAST CAMBRIDGE</b>				<u>6,709,653</u>	<u>454,560</u>		<u>6.8</u>
<b>TOTAL UNDER CONSTRUCTION EAST CAMBRIDGE</b>				<u>0</u>	<u>0</u>		<u>0</u>
<b>TOTAL PROPOSED EAST CAMBRIDGE</b>				<u>820,600</u>	<u>820,600</u>		<u>100.0</u>

(UC) denotes Under Construction (P) denotes Proposed (R) denotes Renovation (S) denotes Sublease (N/A) Not Applicable

CAMBRIDGE

<u>BUILDING</u>	<u>DATE</u> <u>COMPLETED/</u> <u>RENOVATED</u>	<u>#</u> <u>FIRS</u>	<u>TOTAL</u> <u>RENTABLE</u> <u>AREA</u>	<u>SF</u> <u>AVAILABLE</u>	<u>S&amp;S</u> <u>ESTIMATED</u> <u>RENT/SF</u>	<u>†</u> <u>AVAILABLE</u>
TOTAL EXISTING CAMBRIDGE			<u>9,877,643</u>	<u>753,035</u>		<u>7.6</u>
TOTAL UNDER CONSTRUCTION CAMBRIDGE			<u>0</u>	<u>0</u>		<u>.0</u>
TOTAL PROPOSED CAMBRIDGE			<u>1,265,520</u>	<u>1,265,520</u>		<u>100.0</u>

(UC) denotes Under Construction (P) denotes Proposed (R) denotes Renovation (S) denotes Sublease (N/A) Not Applicable

**NORTH**

<u>BUILDING</u>	<u>DATE COMPLETED/ RENOVATED</u>	<u># FLRS</u>	<u>TOTAL RENTABLE AREA</u>	<u>SF AVAILABLE</u>	<u>S&amp;S ESTIMATED RENT/SF</u>	<u>% AVAILABLE</u>
<b><u>BEVERLY</u></b>						
152 Conant Street	1988	3	75,000	FULL	N/A	.0
55 Tozer Road	1984	2	18,925	FULL	N/A	.0
TOTAL EXISTING BEVERLY			<u>93,925</u>	<u>0</u>		<u>.0</u>
TOTAL UNDER CONSTRUCTION BEVERLY			<u>0</u>	<u>0</u>		<u>.0</u>
TOTAL PROPOSED BEVERLY			<u>0</u>	<u>0</u>		<u>.0</u>
<b><u>DANVERS</u></b>						
153 Andover Street	1982	2	60,000	60,000	\$12.00	100.0
175 Andover Street	1982	3	27,418	3,600	\$13.50	13.1
5 Cherry Hill Drive	1987	2	40,000	4,285	\$14.00-NNN	10.7
1 Corp. Place at Ferncroft (Ferncroft Village)	1987	5	90,000	FULL	N/A	.0
2 Corp. Place at Ferncroft (Ferncroft Village)	(P)	5	127,000	127,000	N/A	100.0
5 Federal Street	1970	2	30,119	FULL	N/A	.0
99 Rosewood Drive	1986	2	76,000	1,138	\$14.50	1.5
199 Rosewood Drive	1987	3	105,000	41,704	\$11.75-13.95	39.7
222 Rosewood Drive (The Tower at Northwoods)	1990	12	186,000	18,406	\$18.00	9.9
300 Rosewood Drive	1988	2	75,000	FULL	N/A	.0
400 Rosewood Drive	(P)	3	120,000	120,000	N/A	100.0
152 Sylvan Street	1970	3	23,589	3,000	\$13.50	12.7
TOTAL EXISTING DANVERS			<u>713,126</u>	<u>132,133</u>		<u>18.5</u>
TOTAL UNDER CONSTRUCTION DANVERS			<u>0</u>	<u>0</u>		<u>.0</u>
TOTAL PROPOSED DANVERS			<u>247,000</u>	<u>247,000</u>		<u>100.0</u>
<b><u>MALDEN</u></b>						
300 Commercial Street (Riverview Business Park)	1981	1	88,000	FULL	N/A	.0
Malden Corporate Center	1989	6	172,500	20,000	\$14.75	11.6
TOTAL EXISTING MALDEN			<u>260,500</u>	<u>20,000</u>		<u>7.7</u>
TOTAL UNDER CONSTRUCTION MALDEN			<u>0</u>	<u>0</u>		<u>.0</u>
TOTAL PROPOSED MALDEN			<u>0</u>	<u>0</u>		<u>.0</u>
<b><u>MEDFORD</u></b>						
Mystic Center I	1990	5	159,630	FULL	N/A	.0
Mystic Center II	(P)	6	211,000	211,000	N/A	100.0
Wellington 1	1985	3	105,600	19,000	\$16.50	18.0
Wellington 2	1987	4	117,000	FULL	N/A	.0
Wellington 3	1988	4	300,000	FULL	N/A	.0
TOTAL EXISTING MEDFORD			<u>682,230</u>	<u>19,000</u>		<u>2.8</u>
TOTAL UNDER CONSTRUCTION MEDFORD			<u>0</u>	<u>0</u>		<u>.0</u>
TOTAL PROPOSED MEDFORD			<u>211,000</u>	<u>211,000</u>		<u>100.0</u>
<b><u>NORTH READING</u></b>						
RiverPark	(P)	3	100,000	100,000	\$19.75	100.0
RiverPark 93 I	1992	3	150,000	FULL	N/A	.0

(UC) denotes Under Construction (P) denotes Proposed (R) denotes Renovation (S) denotes Sublease (N/A) Not Applicable

75



**NORTH**

<u>BUILDING</u>	<u>DATE COMPLETED/ RENOVATED</u>	<u># FLRS</u>	<u>TOTAL RENTABLE AREA</u>	<u>SF AVAILABLE</u>	<u>S&amp;S ESTIMATED RENT/SF</u>	<u>% AVAILABLE</u>
TOTAL EXISTING NORTH READING			150,000	0		.0
TOTAL UNDER CONSTRUCTION NORTH READING			0	0		.0
TOTAL PROPOSED NORTH READING			100,000	100,000		100.0

**PEABODY**

3 Centennial Drive (Centennial Park)	1989	3	33,700	10,636	\$15.75	31.6
4 Centennial Drive (Eaton Place)	1990	2	36,000	FULL	N/A	.0
One Corporation Way (Centennial Park)	1988	2	93,000	37,000	\$14.00	39.8
Two Corporation Way (Centennial Park)	1987	2	100,000	FULL	N/A	.0
100 Corporate Place I-95	1985	5	49,000	6,471	\$10.95-N	13.2
One Essex Center Drive	1972	5	130,000	FULL	N/A	.0
8 Essex Center Drive	1981	3	66,260	6,265	\$13.50	9.5
1 Intercontinental Way	1984	2	45,000	FULL	N/A	.0
100 Summit Street (Centennial Park)	(R) 1979/1986	2	9,700	9,700	\$7.00-NNN	100.0

TOTAL EXISTING PEABODY			562,660	70,072		12.5
TOTAL UNDER CONSTRUCTION PEABODY			0	0		.0
TOTAL PROPOSED PEABODY			0	0		.0

**READING**

100 Main Street	1980	2	18,000	1,146	\$12.00	6.4
1 Pope Street	1985	3	15,000	FULL	N/A	.0
Reading Executive Park	(P)	6	750,000	750,000	N/A	100.0
TOTAL EXISTING READING			33,000	1,146		3.5
TOTAL UNDER CONSTRUCTION READING			0	0		.0
TOTAL PROPOSED READING			750,000	750,000		100.0

**SAUGUS**

Stonehill Corporate Center (Phase 1)	1989	4	62,500	45,000	\$16.00-16.50	72.0
Stonehill Corporate Center (Phase 2)	(P)	4	62,500	62,500	N/A	100.0

TOTAL EXISTING SAUGUS			62,500	45,000		72.0
TOTAL UNDER CONSTRUCTION SAUGUS			0	0		.0
TOTAL PROPOSED SAUGUS			62,500	62,500		100.0

**SOMERVILLE**

1310 Broadway (Parkway Office Building)	1989	4	18,675	FULL	N/A	.0
Davis Square Center	1989	4	100,000	10,000	\$16.00	10.0
48 Grove Street	(R) 1915/1986	3	30,000	11,983	\$11.50-13.50	39.9
5 Middlesex Avenue (Assembly Square)	(R) 1978/1984	4	210,000	40,000	\$14.00	19.0

TOTAL EXISTING SOMERVILLE			358,675	61,983		17.3
TOTAL UNDER CONSTRUCTION SOMERVILLE			0	0		.0
TOTAL PROPOSED SOMERVILLE			0	0		.0

**STONEHAM**

2 Main Street (Bear Hill Executive Office Pk)	1980	3	48,000	FULL	N/A	.0
--	------	---	--------	------	-----	----

(UC) denotes Under Construction (P) denotes Proposed (R) denotes Renovation (S) denotes Sublease (N/A) Not Applicable

**NORTH**

<u>BUILDING</u>	<u>DATE COMPLETED/ RENOVATED</u>	<u># FLRS</u>	<u>TOTAL RENTABLE AREA</u>	<u>SF AVAILABLE</u>	<u>S&amp;S ESTIMATED RENT/SF</u>	<u>% AVAILABLE</u>
1 Montvale Avenue	1987	5	106,000	3,350	\$14.00	3.2
41 Montvale Avenue	1983	6	31,500	FULL	N/A	.0
91 Montvale Avenue (Montvale Executive Park)	1984	3	52,000	17,220	\$13.50	33.1
92 Montvale Avenue	1993	4	105,000	30,000	\$11.20	28.6
TOTAL EXISTING STONEHAM			<u>342,500</u>	<u>50,570</u>		<u>14.8</u>
TOTAL UNDER CONSTRUCTION STONEHAM			<u>0</u>	<u>0</u>		<u>.0</u>
TOTAL PROPOSED STONEHAM			<u>0</u>	<u>0</u>		<u>.0</u>

**WAKEFIELD**

107 Audubon Road - B (Corporate Place 128)	1981	3	42,000	16,000	\$7.95-NNN	38.1
101 Edgewater Drive (Edgewater Office Park)	1986	2	77,000	FULL	N/A	.0
201-209 Edgewater Drive (Edgewater Office Park)	1986	2	100,752	7,232	\$14.75	7.2
301 Edgewater Drive (Edgewater Office Park)	1988	4	80,250	1,700 (S)	\$16.50	2.1
401 Edgewater Drive (Edgewater Office Park)	1989	6	254,270	31,389	\$16.75	12.3
500 Edgewater Drive (Edgewater Office Park)	1987	4	125,000	FULL	N/A	.0
601 Edgewater Drive (Edgewater Office Park)	(P)	6	210,000	210,000	N/A	100.0
701 Edgewater Drive (Edgewater Office Park)	(P)	6	210,000	210,000	N/A	100.0
10 Harvard Mill Square	(R) 1983/1987	4	225,000	51,489 (S)	\$13.00-NNN	22.9
Wakefield Office Park Bldg. I	1958	2	225,000	FULL	N/A	.0
Wakefield Office Park Bldg. II (P)		5	250,000	250,000	N/A	100.0
TOTAL EXISTING WAKEFIELD			<u>1,129,272</u>	<u>107,810</u>		<u>9.5</u>
TOTAL UNDER CONSTRUCTION WAKEFIELD			<u>0</u>	<u>0</u>		<u>.0</u>
TOTAL PROPOSED WAKEFIELD			<u>670,000</u>	<u>670,000</u>		<u>100.0</u>

**WINCHESTER**

8 Winchester Place	1984	3	29,991	12,575	\$12.00-15.00	41.9
TOTAL EXISTING WINCHESTER			<u>29,991</u>	<u>12,575</u>		<u>41.9</u>
TOTAL UNDER CONSTRUCTION WINCHESTER			<u>0</u>	<u>0</u>		<u>.0</u>
TOTAL PROPOSED WINCHESTER			<u>0</u>	<u>0</u>		<u>.0</u>

**WOBURN**

7 Alfred Street (Baldwin Park II)	1984	3	62,267	14,785	\$15.50	23.7
12 Alfred Street (Baldwin Park I)	1980	3	49,000	FULL	N/A	.0
331 Montvale Avenue	1980	6	31,200	FULL	N/A	.0
130 New Boston Street (Access Business Service Center)	1990	2	55,000	27,500	\$15.00	50.0
2-100 Tower Office Park (Tower Office Park)	1979	6	137,523	15,000	\$4.70-NNN	10.9
100 Unicorn Park Drive (Unicorn Park)	1979	3	26,000	9,054	\$16.50	34.8
200 Unicorn Park Drive (Unicorn Park)	1980	4	73,500	16,221	\$17.75	22.1

(UC) denotes Under Construction (P) denotes Proposed (R) denotes Renovation (S) denotes Sublease (N/A) Not Applicable

**NORTH**

<u>BUILDING</u>	<u>DATE COMPLETED/ RENOVATED</u>	<u># FLRS</u>	<u>TOTAL RENTABLE AREA</u>	<u>SF AVAILABLE</u>	<u>S&amp;S ESTIMATED RENT/SF</u>	<u>% AVAILABLE</u>
300 Unicorn Park Drive (Unicorn Park)	1978	5	104,500	4,363	\$18.00	4.2
400 Unicorn Park Drive (Unicorn Park)	1982	4	99,000	20,051	\$18.00	20.3
500 Unicorn Park Drive	(P)	3	80,000	80,000	N/A	100.0
600 Unicorn Park Drive	1984	4	135,000	11,598	\$19.25	8.6
444 Washington Street	1983	4	42,600	6,000	\$11.70-NNN	14.1
400 West Cummings Park	1982	6	189,242	19,000	\$8.70-NNN	10.0
500 West Cummings Park	1986	6	185,320	28,000	\$7.70	15.1
600 West Cummings Park	1984	6	181,348	32,436 (S)	\$8.00	17.9
800 West Cummings Park	1985	6	185,320	6,000	\$8.70-NNN	3.2
TOTAL EXISTING WOBURN			<u>1,556,820</u>	<u>210,008</u>		<u>13.5</u>
TOTAL UNDER CONSTRUCTION WOBURN			<u>0</u>	<u>0</u>		<u>0</u>
TOTAL PROPOSED WOBURN			<u>80,000</u>	<u>80,000</u>		<u>100.0</u>
TOTAL EXISTING NORTH			<u>5,975,199</u>	<u>730,297</u>		<u>12.2</u>
TOTAL UNDER CONSTRUCTION NORTH			<u>0</u>	<u>0</u>		<u>0</u>
TOTAL PROPOSED NORTH			<u>2,120,500</u>	<u>2,120,500</u>		<u>100.0</u>

(UC) denotes Under Construction (P) denotes Proposed (R) denotes Renovation (S) denotes Sublease (N/A) Not Applicable

**NORTHWEST**

<u>BUILDING</u>	<u>DATE COMPLETED/ RENOVATED</u>	<u># FLRS</u>	<u>TOTAL RENTABLE AREA</u>	<u>SF AVAILABLE</u>	<u>S&amp;S ESTIMATED RENT/SF</u>	<u>\$ AVAILABLE</u>
<b><u>BEDFORD</u></b>						
209 Burlington Road	1981	3	60,560	18,885	\$14.00	31.2
19 Crosby Drive	1981	4	72,640	9,595	\$12.00	13.2
175 Great Road	1978	2	17,000	17,000	\$15.00	100.0
40 Middlesex Turnpike	1982	3	72,000	FULL	N/A	.0
54 Middlesex Turnpike	1974	2	41,474	FULL	N/A	.0
TOTAL EXISTING BEDFORD			<u>263,674</u>	<u>45,480</u>		<u>17.2</u>
TOTAL UNDER CONSTRUCTION BEDFORD			<u>0</u>	<u>0</u>		<u>.0</u>
TOTAL PROPOSED BEDFORD			<u>0</u>	<u>0</u>		<u>.0</u>
<b><u>BILLERICA</u></b>						
790 Boston Road	1986	3	12,000	8,000	\$11.00-N	66.7
6 Fortune Drive	1986	3	26,500	10,849	\$11.00	40.9
TOTAL EXISTING BILLERICA			<u>38,500</u>	<u>18,849</u>		<u>49.0</u>
TOTAL UNDER CONSTRUCTION BILLERICA			<u>0</u>	<u>0</u>		<u>.0</u>
TOTAL PROPOSED BILLERICA			<u>0</u>	<u>0</u>		<u>.0</u>
<b><u>BURLINGTON</u></b>						
70 Blanchard Road (128 Corporate Center)	1987	5	106,000	56,311	\$17.95	53.1
76 Blanchard Road	1981	2	40,000	20,000	\$14.75	50.0
80 Blanchard Road	1980	2	40,000	30,000	\$14.75	75.0
10 Burlington Mall Road	1985	4	60,000	FULL	N/A	.0
20 Burlington Mall Road	1984	4	100,000	34,615 (S)	\$14.00-19.50	34.6
25 Burlington Mall Road	1987	6	277,647	38,678	\$21.00	13.9
40 Burlington Mall Road	1978	2	12,000	768	\$12.95	6.4
44 Burlington Mall Road	1978	3	22,500	FULL	N/A	.0
50 Burlington Mall Road	1979	3	48,000	4,316	\$13.95	9.0
54 Burlington Mall Road	1979	2	8,000	FULL	N/A	.0
60 Burlington Mall Road	1980	3	40,000	16,487	\$13.95	41.2
1 Burlington Woods	1981	3	110,000	FULL	N/A	.0
2 Burlington Woods	1981	3	26,000	9,963	\$20.00	38.3
3 Burlington Woods	1985	4	148,038	34,667	\$21.00	23.4
4 Burlington Woods (P)		4	100,000	100,000	N/A	100.0
5 Burlington Woods	1982	3	106,000	9,377	\$15.00-18.50	8.8
11 Cambridge Street	1982	3	8,600	FULL	N/A	.0
55 Cambridge Street	1985	3	17,000	FULL	N/A	.0
83 Cambridge Street	1982	3	24,000	2,800	\$12.00	11.7
101 Cambridge Street	1985	3	29,000	4,000	\$11.70	13.8
25 Corporate Drive (Burlington Centre)	1990	4	125,880	31,000 (S)	\$19.00-21.00	24.6
4 Fourth Avenue (R)	1970/1988	1	30,600	FULL	N/A	.0
54 Middlesex Turnpike	1991	2	22,000	22,000	\$15.00	100.0
121 Middlesex Turnpike	1978	3	20,000	FULL	N/A	.0

(UC) denotes Under Construction (P) denotes Proposed (R) denotes Renovation (S) denotes Sublease (N/A) Not Applicable

(130)

**NORTHWEST**

<u>BUILDING</u>	<u>DATE COMPLETED/ RENOVATED</u>	<u># FLRS</u>	<u>TOTAL RENTABLE AREA</u>	<u>SF AVAILABLE</u>	<u>S&amp;S ESTIMATED RENT/SF</u>	<u>% AVAILABLE</u>
129 Middlesex Turnpike	1978	2	22,590	FULL	N/A	.0
131 Middlesex Turnpike	1975	2	21,580	10,438	\$11.00-12.00	48.4
155 Middlesex Turnpike	1970	3	12,160	3,102	\$10.00	25.5
1 New England Executive Park (R)	1979/1991	3	81,732	42,353	\$19.00	51.8
3 New England Executive Park	1968	2	64,000	17,964	\$18.00-19.00	28.1
5 New England Executive Park	1969	2	25,000	FULL	N/A	.0
6 New England Executive Park	1980	4	102,012	6,324	\$19.00	6.2
7 New England Executive Park	1969/1982	6	227,000	FULL	N/A	.0
8 New England Executive Park (R)	1981/1990	6	226,000	35,525	\$19.00	15.7
12 New England Executive Park	1970	4	96,000	FULL	N/A	.0
14 New England Executive Park	1969	2	20,726	20,726	\$16.00-18.00	100.0
15 New England Executive Park	1976	2	42,000	10,530	\$18.00	25.1
16 New England Executive Park	1979	3	60,000	10,762	\$19.00	17.9
17 New England Executive Park (R)	1979/1989	3	60,000	FULL	N/A	.0
24 New England Executive Park	1984	4	98,000	FULL	N/A	.0
67 South Bedford Street (1 Burlington Business Center)	1982	4	175,423	16,843	\$18.50	9.6
77 South Bedford Street (2 Burlington Business Center)	1985	5	142,339	FULL	N/A	.0
99 South Bedford Street	1980	2	105,000	30,987	\$4.95- 5.95-NNN	29.5
111 South Bedford Street	1981	2	28,000	1,958	\$10.95	7.0
15 Third Avenue	1989	1	29,000	14,541	\$16.50	50.1
24 Third Avenue	1966	1	29,280	3,296	\$14.00	11.3
1 Van de Graaff Drive (Landmark One)	1985	6	155,000	36,267	\$19.00	23.2
Van de Graaff Drive (Landmark Two) (P)		6	200,000	200,000	N/A	100.0
Van de Graaff Drive (Landmark Three) (P)		5	60,000	60,000	N/A	100.0
1 Wall Street (Burlington Office Park)	1984	6	190,000	15,000	\$17.00	7.9
20 Wall Street (Burlington Office Park)	1990	2	52,000	FULL	N/A	.0
128 Wheeler Road	1985	3	36,000	FULL	N/A	.0
200 Wheeler Road	1990	6	157,000	7,800	\$18.25	5.0
200 Wheeler Road (expansion) (P)		6	48,000	48,000	N/A	100.0
<b>TOTAL EXISTING BURLINGTON</b>			<u>3,680,107</u>	<u>599,398</u>		<u>16.3</u>
<b>TOTAL UNDER CONSTRUCTION BURLINGTON</b>			<u>0</u>	<u>0</u>		<u>.0</u>
<b>TOTAL PROPOSED BURLINGTON</b>			<u>408,000</u>	<u>408,000</u>		<u>100.0</u>

**CONCORD**

150 Baker Avenue (Concord Corporate Center)	1980	3	76,728	51,152	\$11.50	66.7
200 Baker Avenue (Concord Corporate Center)	1980	3	52,281	9,500	\$15.50	18.2
1 Concord Farms (555 Virginia Road) (P)		3	57,040	57,040	N/A	100.0

(UC) denotes Under Construction (P) denotes Proposed (R) denotes Renovation (S) denotes Sublease (N/A) Not Applicable

**NORTHWEST**

<u>BUILDING</u>	<u>DATE COMPLETED/ RENOVATED</u>	<u># FLRS</u>	<u>TOTAL RENTABLE AREA</u>	<u>SF AVAILABLE</u>	<u>S&amp;S ESTIMATED RENT/SF</u>	<u>% AVAILABLE</u>
2 Concord Farms (555 Virginia Road)	(P)	3	57,040	57,040	N/A	100.0
3 Concord Farms (555 Virginia Road)	1982	3	68,077	FULL	N/A	.0
4 Concord Farms (555 Virginia Road)	1985	3	62,060	FULL	N/A	.0
6 Concord Farms (555 Virginia Road)	1986	2	60,250	FULL	N/A	.0
2352 Main Street Virginia Road	1988 (P)	3 3	47,500 100,000	FULL 100,000	N/A N/A	.0 100.0
<b>TOTAL EXISTING CONCORD</b>			<u>366,896</u>	<u>60,652</u>		<u>16.5</u>
<b>TOTAL UNDER CONSTRUCTION CONCORD</b>			<u>0</u>	<u>0</u>		<u>.0</u>
<b>TOTAL PROPOSED CONCORD</b>			<u>214,080</u>	<u>214,080</u>		<u>100.0</u>

**LEXINGTON**

57 Bedford Street	1986	3	60,305	12,000	\$17.50	19.9
420 Bedford Street (1 Lexington Office Park)	1982	3	85,000	14,592	\$19.50	17.2
430 Bedford Street (2 Lexington Office Park)	1982	3	85,000	28,660	\$18.00	33.7
450 Bedford Street	1982	2	42,375	1,200	\$15.50	2.8
1 Cranberry Hill	1985	4	105,000	5,509	\$20.00	5.2
1 Forbes Road	1979	2	24,530	8,482	\$13.00-14.00	34.6
5 Forbes Road	1979	2	30,710	FULL	N/A	.0
24 Hartwell Avenue	1977	3	128,000	2,000	\$15.00-18.50	1.6
24 Hartwell Avenue (Expansion)	1982	3	75,000	FULL	N/A	.0
29 Hartwell Avenue	1969	2	40,000	FULL	N/A	.0
81 Hartwell Avenue (Kilnbrook 2)	1981	3	76,000	5,366	\$18.50	7.1
83 Hartwell Avenue (Kilnbrook 1)	1980	2	44,000	FULL	N/A	.0
91 Hartwell Avenue	1985	3	121,500	FULL	N/A	.0
110 Hartwell Avenue	1985/1988	3	54,000	FULL	N/A	.0
125 Hartwell Avenue	1980	2	40,000	FULL	N/A	.0
131 Hartwell Avenue (Kilnbrook 3)	1982	3	75,000	FULL	N/A	.0
33 Hayden Avenue	1978	3	80,000	FULL	N/A	.0
80 Hayden Avenue	1982	3	43,260	19,459	\$17.50	45.0
92 Hayden Avenue (2 Ledgeмонт Center)	(R) 1968/1985	2	31,100	FULL	N/A	.0
95 Hayden Avenue (2 Ledgeмонт Center)	1986	3	200,000	FULL	N/A	.0
99 Hayden Avenue (1 Ledgeмонт Center)	1962	3	50,800	2,541	\$22.00	5.0
100 Hayden Avenue	1985	3	55,924	55,924 (S)	\$18.50	100.0
4 Maguire Road (Hartwell Executive Center)	1970	2	54,114	FULL	N/A	.0
20 Maguire Road (Kilnbrook 5)	1986	3	107,000	107,000 (S)	\$18.50	100.0

(UC) denotes Under Construction (P) denotes Proposed (R) denotes Renovation (S) denotes Sublease (N/A) Not Applicable

**NORTHWEST**

<u>BUILDING</u>	<u>DATE COMPLETED/ RENOVATED</u>	<u># FLRS</u>	<u>TOTAL RENTABLE AREA</u>	<u>SF AVAILABLE</u>	<u>S&amp;S ESTIMATED RENT/SF</u>	<u>% AVAILABLE</u>
594 Marrett Road	1961	2	12,000	4,200	\$15.00	35.0
1 Militia Drive	1968	3	20,000	946	\$16.00	4.7
2 Militia Drive	1969	3	21,000	FULL	N/A	.0
4 Militia Drive	1974	3	21,600	1,300	\$16.00	6.0
5 Militia Drive	1975/1984	3	21,600	1,532	\$20.00	7.1
Spring Street Office Park I (P)		3	82,000	82,000	N/A	100.0
Spring Street Office Park II (P)		3	126,000	126,000	N/A	100.0
128 Spring Street (1 Ledgemont Center) (R)	1962/1988	2	30,000	15,200	\$22.00-NNN	50.7
191 Spring Street (The Xerox Building)	1971	3	200,000	FULL	N/A	.0
1040 Waltham Street	1980	3	22,200	FULL	N/A	.0
1050 Waltham Street	1973	3	42,350	FULL	N/A	.0
70 Westview Street (Kilnbrook 4)	1984	3	62,000	5,402	\$18.50	8.7
21 Worthen Road	1971	3	21,000	9,000	\$15.00	42.9
<b>TOTAL EXISTING LEXINGTON</b>			<u>2,182,368</u>	<u>300,313</u>		<u>13.8</u>
<b>TOTAL UNDER CONSTRUCTION LEXINGTON</b>			<u>0</u>	<u>0</u>		<u>.0</u>
<b>TOTAL PROPOSED LEXINGTON</b>			<u>208,000</u>	<u>208,000</u>		<u>100.0</u>
<b><u>LINCOLN</u></b>						
Lincoln North	1989	3	125,000	6,000 (S)	\$16.00-19.00	4.8
<b>TOTAL EXISTING LINCOLN</b>			<u>125,000</u>	<u>6,000</u>		<u>4.8</u>
<b>TOTAL UNDER CONSTRUCTION LINCOLN</b>			<u>0</u>	<u>0</u>		<u>.0</u>
<b>TOTAL PROPOSED LINCOLN</b>			<u>0</u>	<u>0</u>		<u>.0</u>
<b>TOTAL EXISTING NORTHWEST</b>			<u>6,656,545</u>	<u>1,030,692</u>		<u>15.5</u>
<b>TOTAL UNDER CONSTRUCTION NORTHWEST</b>			<u>0</u>	<u>0</u>		<u>.0</u>
<b>TOTAL PROPOSED NORTHWEST</b>			<u>830,080</u>	<u>830,080</u>		<u>100.0</u>

(UC) denotes Under Construction (P) denotes Proposed (R) denotes Renovation (S) denotes Sublease (N/A) Not Applicable

12

128/MASS PIKE

<u>BUILDING</u>	<u>DATE COMPLETED/ RENOVATED</u>	<u># FLRS</u>	<u>TOTAL RENTABLE AREA</u>	<u>SF AVAILABLE</u>	<u>S&amp;S ESTIMATED RENT/SF</u>	<u>% AVAILABLE</u>
<u>ALLSTON</u>						
60 Birmingham Parkway	1940	3	22,000	375	\$12.50	1.7
214 Lincoln Street	1986	4	71,000	15,185	\$12.50-14.00	21.4
1200 Soldiers Field Road	1987	2	18,000	FULL	N/A	.0
1616 Soldiers Field Road	1970	3	32,000	7,600	\$12.00	23.8
230 Western Avenue	1985	5	50,000	2,064	\$18.00	4.1
TOTAL EXISTING ALLSTON			193,000	25,224		13.1
TOTAL UNDER CONSTRUCTION ALLSTON			0	0		.0
TOTAL PROPOSED ALLSTON			0	0		.0

<u>BROOKLINE</u>						
1244 Boylston Street	1985	2	53,475	FULL	N/A	.0
1330 Boylston Street	1964	6	53,996	5,000 (S)	\$20.00	9.3
10 Brookline Place	1971	6	143,000	FULL	N/A	.0
One Harvard Street	(R) 1920/1988	3	21,864	FULL	N/A	.0
TOTAL EXISTING BROOKLINE			272,335	5,000		1.8
TOTAL UNDER CONSTRUCTION BROOKLINE			0	0		.0
TOTAL PROPOSED BROOKLINE			0	0		.0

<u>NEEDHAM</u>						
50 Cabot Street (One Needham Place)	1989	2	43,000	FULL	N/A	.0
19 Crawford Street	1983	2	40,000	FULL	N/A	.0
360 First Avenue	1977	1	32,620	32,620	\$7.50	100.0
140 Gould Street	1960	2	40,000	2,496	\$12.95	6.2
144 Gould Street	1989	2	46,431	FULL	N/A	.0
160 Gould Street (Needham Corporate Center)	1982	3	135,000	2,122	\$21.00-23.00	1.6
109-123 Highland Avenue	1974	2	23,000	800	\$8.00	3.5
161 Highland Avenue	(R) 1968/1987	2	40,000	1,035	\$12.50	2.6
175 Highland Avenue	1985	2	40,000	5,000	\$16.25	12.5
200 Highland Avenue	1985	3	29,449	6,000	\$16.50	20.4
255 Highland Avenue	1975	2	16,000	FULL	N/A	.0
633 Highland Avenue	1968	2	6,400	FULL	N/A	.0
10 Kearney Road	(R) 1960/1985	3	39,000	FULL	N/A	.0
200 Reservoir Street (River Bend Industrial Park)	1985	3	27,288	FULL	N/A	.0
72 River Street (River Park)	1983	2	20,000	FULL	N/A	.0
145 Rosemary Street (Rosemary Office Park)	1960	2	87,300	FULL	N/A	.0
75 Second Avenue (Hillsite Office Park)	1985	7	115,000	18,000	\$17.00	15.7
TOTAL EXISTING NEEDHAM			780,468	68,073		8.7
TOTAL UNDER CONSTRUCTION NEEDHAM			0	0		.0
TOTAL PROPOSED NEEDHAM			0	0		.0

<u>NEWTON</u>						
400 Centre Street	1987	3	43,000	19,000	\$18.00	44.2

(UC) denotes Under Construction (P) denotes Proposed (R) denotes Renovation (S) denotes Sublease (N/A) Not Applicable

134



**128/MASS PIKE**

<u>BUILDING</u>	<u>DATE COMPLETED/ RENOVATED</u>	<u># FLRS</u>	<u>TOTAL RENTABLE AREA</u>	<u>SF AVAILABLE</u>	<u>S&amp;S ESTIMATED RENT/SF</u>	<u>% AVAILABLE</u>
1320 Centre Street	1986	4	57,000	8,000	\$18.00	14.0
1340 Centre Street	1983	2	47,000	18,200	\$17.00	38.7
29 Crafts Street	1986	5	68,710	6,663	\$17.00	9.7
34 Crafts Street	1955	2	18,300	FULL	N/A	.0
36 Crafts Street	1988	1	5,200	FULL	N/A	.0
1 Gateway Center (Gateway Center)	(R) 1970/1992	9	180,000	27,340	\$19.50	15.2
40 Glen Avenue	1985	2	21,000	FULL	N/A	.0
450 Lexington Street	1985	2	24,000	600	\$15.00	2.5
1 Newton Place	1985	4	170,000	16,680	\$19.00	9.8
1 Newton Executive Park	1977	3	44,773	FULL	N/A	.0
2 Newton Executive Park	1978	3	22,535	FULL	N/A	.0
3 Newton Executive Park	1978	3	45,987	1,609	\$21.00-22.00	3.5
2 Newton Place	1987	3	108,000	18,208	\$22.00	16.9
1 Nonantum Office Park	1986	1	12,500	FULL	N/A	.0
2 Nonantum Office Park	1986	1	45,000	FULL	N/A	.0
3 Nonantum Office Park	1986	5	86,000	FULL	N/A	.0
109 Oak Street	1984	3	37,500	FULL	N/A	.0
Paragon Towers	1987	5	63,000	4,000	\$16.00-18.00	6.3
313 Washington Street	1987	4	85,000	1,847 (S)	\$16.00-17.50	2.2
1220 Washington Street	1983	2	100,000	55,400 (S)	\$12.95	55.4
2150 Washington Street (Northland Building)	1983	3	31,500	FULL	N/A	.0
1 Wells Avenue	1977	6	82,000	890	\$16.50	1.1
7 Wells Avenue	1982	3	88,000	FULL	N/A	.0
60 Wells Avenue	1985	1	32,670	FULL	N/A	.0
70 Wells Avenue	1977	4	28,000	FULL	N/A	.0
85 Wells Avenue (Wells Research Center)	1987	3	228,000	31,912	\$20.00-22.00	14.0
100 Wells Avenue	1978	2	20,000	FULL	N/A	.0
181 Wells Avenue	1974	3	30,000	3,400	\$17.50	11.3
189 Wells Avenue	1975	3	36,000	FULL	N/A	.0
199 Wells Avenue	1977	2	45,000	16,660	\$17.00	37.0
200 Wells Avenue	1979	2	21,500	FULL	N/A	.0
<b>TOTAL EXISTING NEWTON</b>			<u>1,927,175</u>	<u>230,409</u>		<u>12.0</u>
<b>TOTAL UNDER CONSTRUCTION NEWTON</b>			<u>0</u>	<u>0</u>		<u>0</u>
<b>TOTAL PROPOSED NEWTON</b>			<u>0</u>	<u>0</u>		<u>0</u>

**WALTHAM**

235 Bear Hill Road	1963	4	21,000	5,310	\$14.00-18.00	25.3
255 Bear Hill Road	1980	5	26,000	1,621	\$16.00	6.2
260 Bear Hill Road	1976	3	27,000	27,000	\$16.75	100.0
300 Bear Hill Road	1978	2	30,000	29,080	\$15.00	96.9

(UC) denotes Under Construction (P) denotes Proposed (R) denotes Renovation (S) denotes Sublease (N/A) Not Applicable

136

128/MASS PIKE

<u>BUILDING</u>	<u>DATE COMPLETED/ RENOVATED</u>	<u># FLRS</u>	<u>TOTAL RENTABLE AREA</u>	<u>SF AVAILABLE</u>	<u>S&amp;S ESTIMATED RENT/SF</u>	<u>% AVAILABLE</u>
135 Beaver Street	1985	4	95,300	17,336	\$15.50-16.50	18.2
100 Fifth Avenue (Prospect Hill Exec. Off. Park)	1981	7	150,000	FULL	N/A	.0
200 Fifth Avenue (Prospect Hill Exec. Off. Park)	1980	6	158,122	FULL	N/A	.0
300 Fifth Avenue (Prospect Hill Exec. Off. Park)	1979	6	150,000	2,250	\$18.50	1.5
400 Fifth Avenue (Prospect Hill Exec. Off. Park)	1977	6	112,145	12,024	\$18.50	10.7
101 A First Avenue	1981	3	30,420	9,038	\$14.75	29.7
101 First Avenue	1968	2	25,580	9,038	\$14.75-NMN	35.3
60 Hickory Drive (Bear Hill Office Tower)	1980	6	60,192	56,400	\$14.00	93.7
69 Hickory Drive	1964	3	23,184	7,200	\$16.00	31.1
9 Hillside Avenue (Prospect Hill Exec. Off. Park)	1990	6	290,000	35,079 (S)	\$23.50	12.1
610 Lincoln Street	1971	3	81,000	FULL	N/A	.0
1430 Main Street	1985	3	39,000	FULL	N/A	.0
1432 Main Street	1984	2	60,849	5,000 (S)	\$16.00	8.2
29 Sawyer Road (1 University Office Park)	1980	4	108,024	FULL	N/A	.0
51 Sawyer Road (2 University Office Park)	1986	6	152,431	1,500	\$21.00	1.0
95 Sawyer Road (3 University Office Park)	1988	6	125,000	22,887	\$19.00-21.00	18.3
204 Second Avenue	1981	3	41,557	5,700	\$18.00	13.7
800 South Street (Watermill Center)	1984	6	206,000	27,805	\$19.00-22.50	13.5
125 Technology Drive (128 Technology Center)	1986	7	216,000	FULL	N/A	.0
128 Technology Drive (128 Technology Center)	1984	2	41,000	FULL	N/A	.0
138 Technology Drive (128 Technology Center)	1984	2	45,000	FULL	N/A	.0
140 Technology Drive (128 Technology Center)	(P)	6	78,000	78,000	\$22.00-24.00	100.0
142 Technology Drive (128 Technology Center)	(P)	3	36,000	36,000	\$22.00	100.0
75 Third Avenue	1990	3	33,000	6,000 (S)	\$19.00-22.00	18.2
214 Third Avenue	1963	1	11,000	FULL	N/A	.0
300 Third Avenue	1969	2	21,600	FULL	N/A	.0
391 Totten Pond Road	1967	4	15,000	FULL	N/A	.0
393 Totten Pond Road	1966	4	15,000	1,030	\$13.00	6.9
395 Totten Pond Road	1969	4	15,000	835	\$13.00	5.6
400-1 Totten Pond Road	1970	4	80,000	44,326	\$15.00	55.4
400-2 Totten Pond Road	1969	4	80,000	80,000	\$15.00	100.0
440 Totten Pond Road	1969	4	11,000	2,235	\$13.00	20.3
460 Totten Pond Road	1971	7	140,000	39,092	\$15.50	27.9

(UC) denotes Under Construction (P) denotes Proposed (R) denotes Renovation (S) denotes Sublease (N/A) Not Applicable

128/MASS PIKE

<u>BUILDING</u>	<u>DATE COMPLETED/ RENOVATED</u>	<u># FLRS</u>	<u>TOTAL RENTABLE AREA</u>	<u>SF AVAILABLE</u>	<u>S&amp;S ESTIMATED RENT/SF</u>	<u>t AVAILABLE</u>
470 Totten Pond Road (Waltham Office Center)	1970/1986	5	67,000	5,622	\$18.50	8.4
486 Totten Pond Road (Waltham Office Center)	1969/1986	3	31,253	3,504	\$19.50	11.2
504 Totten Pond Road (Waltham Office Center)	1968	3	31,253	FULL	N/A	.0
170 Tracer Lane (Tracer Lane Executive Center)	1980	3	73,000	FULL	N/A	.0
1601 Trapelo Road (Reservoir Place)	1982	3	530,000	50,000	\$21.50	9.4
411 Waverly Oaks Road (Waverly Oaks Office Park)	1982	5	141,000	6,628	\$16.50	4.7
195 West Street	1990	3	63,570	FULL	N/A	.0
245 Winter Street	1983	4	92,000	23,054	\$16.50	25.1
265 Winter Street	1983	4	92,000	23,000 (S)	\$14.00	25.0
281 Winter Street	1985	3	67,000	7,705	\$18.00	11.5
950 Winter Street (1 Bay Colony Corporate Center)	1985	4	271,000	7,161	\$19.00-23.00	2.6
1000 Winter Street (2 Bay Colony Corporate Center)	1988	4	275,000	45,888	\$21.00-24.00	16.7
1100 Winter Street (3 Bay Colony Corporate Center)	1990	4	280,750	FULL	N/A	.0
1200 Winter Street (4 Bay Colony Corporate Center)	(P) 1985	3	160,000	160,000	\$25.00-27.00	100.0
225 Wyman Street (Hobbs Brook Office Park)	1954	2	135,000	FULL	N/A	.0
235 Wyman Street (Hobbs Brook Office Park)	1968	4	98,000	63,000 (S)	\$18.00	64.3
275 Wyman Street (Hobbs Brook Office Park)	1963/1985	3	80,000	FULL	N/A	.0
303 Wyman Street (Hobbs Brook Office Park)	(R) 1979/1994	5	90,000	FULL	N/A	.0
333 Wyman Street (Hobbs Brook Office Park)	1981	3	87,000	FULL	N/A	.0
404 Wyman Street (Phase 1 Hobbs Brook Office Pk)	1988	3	210,000	5,600 (S)	\$23.00-26.00	2.7
404 Wyman Street (Phase 2 Hobbs Brook Office Pk)	1989	3	220,000	FULL	N/A	.0
<b>TOTAL EXISTING WALTHAM</b>			<u>5,671,230</u>	<u>688,948</u>		<u>12.1</u>
<b>TOTAL UNDER CONSTRUCTION WALTHAM</b>			<u>0</u>	<u>0</u>		<u>.0</u>
<b>TOTAL PROPOSED WALTHAM</b>			<u>274,000</u>	<u>274,000</u>		<u>100.0</u>

WATERTOWN

1 Arsenal Marketplace	1983	2	50,000	50,000	\$8.00-NNN	100.0
9 Galen Street (Riverbend Office Park)	1987	3	107,000	1,000	\$18.50	.9
42-44 Pleasant Street	1986	2	103,000	FULL	N/A	.0
<b>TOTAL EXISTING WATERTOWN</b>			<u>260,000</u>	<u>51,000</u>		<u>19.6</u>
<b>TOTAL UNDER CONSTRUCTION WATERTOWN</b>			<u>0</u>	<u>0</u>		<u>.0</u>
<b>TOTAL PROPOSED WATERTOWN</b>			<u>0</u>	<u>0</u>		<u>.0</u>

WAYLAND

321 Commonwealth Road	1984	3	59,845	44,000	\$14.00	73.5
-----------------------	------	---	--------	--------	---------	------

(UC) denotes Under Construction (P) denotes Proposed (R) denotes Renovation (S) denotes Sublease (N/A) Not Applicable

13

128/MASS PIKE

<u>BUILDING</u>	<u>DATE COMPLETED/ RENOVATED</u>	<u># FLRS</u>	<u>TOTAL RENTABLE AREA</u>	<u>SF AVAILABLE</u>	<u>S&amp;S ESTIMATED RENT/SF</u>	<u>% AVAILABLE</u>
TOTAL EXISTING WAYLAND			59,845	44,000		73.5
TOTAL UNDER CONSTRUCTION WAYLAND			0	0		0
TOTAL PROPOSED WAYLAND			0	0		0
<u>WELLESLEY</u>						
110 Cedar Street	1968	3	30,000	24,776 (S)	\$18.50	82.6
40 Grove Street	1970	4	50,588	3,425	\$18.00	6.8
70 Hastings Street	1980	3	26,323	FULL	N/A	.0
1 Hollis Street	1982	4	37,000	FULL	N/A	.0
57 River Street (River Place)	1982	3	31,000	10,315	\$17.00-20.00	33.3
1 Sun Life Executive Park	1973	3	124,400	FULL	N/A	.0
2 Sun Life Executive Park	1975/1984	3	46,036	FULL	N/A	.0
3 Sun Life Executive Park	1983	3	116,200	FULL	N/A	.0
15 Walnut Street	1974	4	22,910	FULL	N/A	.0
20 Walnut Street	1969	4	40,352	1,252	\$18.00	3.1
25 Walnut Street	1960	4	10,800	2,600	\$17.00	24.1
35 Walnut Street	(R) 1980/1985	2	6,600	FULL	N/A	.0
37 Walnut Street	1975	4	9,700	FULL	N/A	.0
40 Walnut Street	1977	3	32,000	FULL	N/A	.0
60 Walnut Street	(R) 1969/1983	4	32,500	8,400	\$22.50	25.8
62 Walnut Street	1989	3	29,500	FULL	N/A	.0
65 Walnut Street	1972	4	69,000	6,657	\$19.00-20.00	9.6
70 Walnut Street	(R) 1962/1983	4	32,000	FULL	N/A	.0
1 Washington Street	1965	4	48,000	FULL	N/A	.0
34 Washington Street	1979	4	31,728	FULL	N/A	.0
36 Washington Street	1971	4	58,825	3,200	\$15.00	5.4
40 Washington Street	1968	3	27,764	FULL	N/A	.0
42 Washington Street	1967	3	7,500	FULL	N/A	.0
44 Washington Street	1965	3	4,717	FULL	N/A	.0
366 Washington Street	1984	1	18,799	FULL	N/A	.0
372 Washington Street	1980	3	33,500	500	\$18.50	1.5
20 William Street (Wellesley Office Park)	1975	4	129,000	2,394	\$22.00-23.00	1.9
40 William Street (Wellesley Office Park)	1969	4	72,000	FULL	N/A	.0
45 William Street (Wellesley Office Park)	1976	3	155,718	FULL	N/A	.0
55 William Street (Wellesley Office Park)	(R) 1968/1985	4	53,000	1,605	\$23.25	3.0
60 William Street (Wellesley Office Park)	1971	4	50,000	FULL	N/A	.0
65 William Street (Wellesley Office Park)	1962	2	30,000	1,563	\$22.00-24.00	5.2
80 William Street (Wellesley Office Park)	1985	3	71,296	FULL	N/A	.0

(UC) denotes Under Construction (P) denotes Proposed (R) denotes Renovation (S) denotes Sublease (N/A) Not Applicable

138

**128/MASS PIKE**

<u>BUILDING</u>	<u>DATE COMPLETED/ RENOVATED</u>	<u># FLRS</u>	<u>TOTAL RENTABLE AREA</u>	<u>SF AVAILABLE</u>	<u>S&amp;S ESTIMATED RENT/SF</u>	<u>% AVAILABLE</u>
165 Worcester Street	1973	2	20,000	5,000	\$17.50	25.0
173 Worcester Street	1973	1	15,000	FULL	N/A	.0
175 Worcester Street	1975	2	7,500	7,500	\$19.50	100.0
177 Worcester Street	1975	3	12,000	4,326	\$19.50	36.1
195 Worcester Street	1981	4	29,600	29,600	\$19.50	100.0
888-892 Worcester Street	1974	4	75,448	5,412	\$13.95	7.2
<b>TOTAL EXISTING WELLESLEY</b>			<u>1,698,304</u>	<u>118,525</u>		<u>7.0</u>
<b>TOTAL UNDER CONSTRUCTION WELLESLEY</b>			<u>0</u>	<u>0</u>		<u>.0</u>
<b>TOTAL PROPOSED WELLESLEY</b>			<u>0</u>	<u>0</u>		<u>.0</u>
<b><u>WESTON</u></b>						
133 Boston Post Road (P)		3	350,000	350,000	\$22.00-26.00	100.0
9 Riverside Road (Riverside Office Park)	1983	2	94,514	FULL	N/A	.0
13 Riverside Road (Riverside Office Park)	1975	2	100,000	FULL	N/A	.0
<b>TOTAL EXISTING WESTON</b>			<u>194,514</u>	<u>0</u>		<u>.0</u>
<b>TOTAL UNDER CONSTRUCTION WESTON</b>			<u>0</u>	<u>0</u>		<u>.0</u>
<b>TOTAL PROPOSED WESTON</b>			<u>350,000</u>	<u>350,000</u>		<u>100.0</u>
<b>TOTAL EXISTING 128/MASS PIKE</b>			<u>11,056,871</u>	<u>1,231,179</u>		<u>11.1</u>
<b>TOTAL UNDER CONSTRUCTION 128/MASS PIKE</b>			<u>0</u>	<u>0</u>		<u>.0</u>
<b>TOTAL PROPOSED 128/MASS PIKE</b>			<u>624,000</u>	<u>624,000</u>		<u>100.0</u>

(UC) denotes Under Construction (P) denotes Proposed (R) denotes Renovation (S) denotes Sublease (N/A) Not Applicable



138



**SOUTH**

<u>BUILDING</u>	<u>DATE COMPLETED/ RENOVATED</u>	<u># FLRS</u>	<u>TOTAL RENTABLE AREA</u>	<u>SF AVAILABLE</u>	<u>S&amp;S ESTIMATED RENT/SF</u>	<u>% AVAILABLE</u>
<b><u>BRAINTREE</u></b>						
100 Braintree Executive Park	1988	3	62,000	4,500	\$16.00	7.3
150 Braintree Executive Park	1986	3	62,000	25,000	\$16.00	40.3
15 Braintree Hill Park	1975	4	63,000	FULL	N/A	.0
25 Braintree Hill Park	1982	4	163,000	54,000	\$18.00	33.1
35 Braintree Hill Park	1985	4	102,000	500	\$17.00	.5
45 Braintree Hill Park	1987	4	72,000	3,600	\$18.00	5.0
50 Braintree Hill Park	1986	4	160,000	5,900	\$18.00	3.7
10 Forbes Road (South Shore Executive Park)	1967	4	84,000	27,000	\$14.75-15.25	32.1
160 Forbes Road	1966	2	60,000	10,000	\$12.00	16.7
161 Forbes Road	1964	4	29,184	7,000	\$13.00	24.0
220 Forbes Road	1968	4	40,000	8,000	\$13.00	20.0
220R Forbes Road	1968	1	22,000	FULL	N/A	.0
222 Forbes Road	1969	4	40,432	FULL	N/A	.0
100 Grandview Road (128/South)	1983	4	100,000	17,500	\$17.00	17.5
300 Granite Street (Plaza Executive Center)	1987	4	90,000	11,400	\$16.50	12.7
639 Granite Street (Blue Ridge Office Building)	1984	5	76,500	27,766	\$13.50	36.3
400 Washington Street	1974	4	50,000	1,320	\$12.00	2.6
420 Washington Street	1972	4	30,000	2,000	\$10.00	6.7
1501 Washington Street (South Braintree Park)	1989	3	40,000	21,000	\$12.00	52.5
140 Wood Road	1970	4	41,435	3,000	\$13.00	7.2
150 Wood Road	1972	4	52,412	3,000	\$12.00	5.7
325 Wood Road	1986	2	44,000	FULL	N/A	.0
355 Wood Road	1987	2	44,000	FULL	N/A	.0
TOTAL EXISTING BRAINTREE			<u>1,527,963</u>	<u>232,486</u>		<u>15.2</u>
TOTAL UNDER CONSTRUCTION BRAINTREE			<u>0</u>	<u>0</u>		<u>.0</u>
TOTAL PROPOSED BRAINTREE			<u>0</u>	<u>0</u>		<u>.0</u>
<b><u>BROCKTON</u></b>						
Belmont West Office I	1986	3	40,000	FULL	N/A	.0
120 Liberty Street	1988	3	40,000	FULL	N/A	.0
26 School Street	1968	4	25,200	FULL	N/A	.0
1115 West Chestnut Street (Brockton Executive Park)	1988	3	40,500	FULL	N/A	.0
TOTAL EXISTING BROCKTON			<u>145,700</u>	<u>0</u>		<u>.0</u>
TOTAL UNDER CONSTRUCTION BROCKTON			<u>0</u>	<u>0</u>		<u>.0</u>
TOTAL PROPOSED BROCKTON			<u>0</u>	<u>0</u>		<u>.0</u>
<b><u>CANTON</u></b>						
15-45 Dan Road	1988	3	280,000	FULL	N/A	.0
120 Royall Street	1974	4	122,958	FULL	N/A	.0

(UC) denotes Under Construction (P) denotes Proposed (R) denotes Renovation (S) denotes Sublease (N/A) Not Applicable

SOUTH

<u>BUILDING</u>	<u>DATE COMPLETED/ RENOVATED</u>	<u># FLRS</u>	<u>TOTAL RENTABLE AREA</u>	<u>SF AVAILABLE</u>	<u>S&amp;S ESTIMATED RENT/SF</u>	<u>% AVAILABLE</u>
150 Royall Street	1986	2	286,270	FULL	N/A	.0
275 Turnpike Street	1987	3	40,000	14,706	\$14.00	36.5
TOTAL EXISTING CANTON			729,228	14,706		2.0
TOTAL UNDER CONSTRUCTION CANTON			0	0		.0
TOTAL PROPOSED CANTON			0	0		.0
<u>DEDHAM</u>						
270 Bridge Street (Riverview Office Park)	1986	3	37,000	7,000	\$13.75	18.9
280 Bridge Street	1982	2	20,000	FULL	N/A	.0
Dedham Place	1987	4	160,000	5,000	\$18.50	3.1
Dedham Corporate Center (P)		4	150,000	150,000	\$20.00	100.0
333 Elm Street (Norfolk Place)	1983	3	48,000	FULL	N/A	.0
886 Washington Street	1966	3	31,000	FULL	N/A	.0
888 Washington Street	1966	3	31,000	FULL	N/A	.0
990 Washington Street (Dedham Executive Center)	1974	3	180,000	FULL	N/A	.0
TOTAL EXISTING DEDHAM			507,000	12,000		2.4
TOTAL UNDER CONSTRUCTION DEDHAM			0	0		.0
TOTAL PROPOSED DEDHAM			150,000	150,000		100.0
<u>HINGHAM</u>						
Bare Cove Executive Park I	1984	2	38,000	1,700	\$17.50	4.5
Bare Cove Executive Park II	1989	2	44,000	5,000	\$18.50	11.4
Bay View Business Center I	1988	2	80,000	3,500	\$12.00	4.4
50 Derby Street (Bare Cove I)	1980	2	40,000	FULL	N/A	.0
99 Derby Street	1990	3	45,000	FULL	N/A	.0
101 Derby Street	1986	2	20,000	4,400	\$16.00	22.0
40 Industrial Park Road	1980	3	27,000	FULL	N/A	.0
350 Lincoln Street	1990	1	37,500	2,500	\$12.00	6.7
25 Recreation Park Drive (Bare Cove II)	1984	1	44,000	7,500	\$17.00	17.0
TOTAL EXISTING HINGHAM			375,500	24,600		6.6
TOTAL UNDER CONSTRUCTION HINGHAM			0	0		.0
TOTAL PROPOSED HINGHAM			0	0		.0
<u>MILTON</u>						
Two Granite Avenue (P)		5	91,733	91,733	\$19.00	100.0
TOTAL EXISTING MILTON			0	0		.0
TOTAL UNDER CONSTRUCTION MILTON			0	0		.0
TOTAL PROPOSED MILTON			91,733	91,733		100.0
<u>NORWELL</u>						
10 Accord Executive Dr	1985	3	30,000	FULL	N/A	.0
62 Accord Pond Park Drive	1983	3	15,000	3,000	\$14.00	20.0
101 Accord Pond Park Drive	1980	2	25,000	FULL	N/A	.0
600 Cordwainer Drive	1988	3	54,000	FULL	N/A	.0

(UC) denotes Under Construction (P) denotes Proposed (R) denotes Renovation (S) denotes Sublease (N/A) Not Applicable



SOUTH

<u>BUILDING</u>	<u>DATE COMPLETED/ RENOVATED</u>	<u># FLRS</u>	<u>TOTAL RENTABLE AREA</u>	<u>SF AVAILABLE</u>	<u>S&amp;S ESTIMATED RENT/SF</u>	<u>% AVAILABLE</u>
TOTAL EXISTING NORWELL			124,000	3,000		2.4
TOTAL UNDER CONSTRUCTION NORWELL			0	0		.0
TOTAL PROPOSED NORWELL			0	0		.0
<u>NORWOOD</u>						
89 Access Road	1989	1	50,000	1,615 (S)	\$8.00-NNN	3.2
3 Brookside Park	1989	3	49,952	5,000	\$16.00	10.0
100 River Ridge Drive (River Ridge Office Park)	1989	3	103,000	7,000	\$17.00	6.8
846 University Avenue	1985	3	63,514	20,000 (S)	\$16.00	31.5
TOTAL EXISTING NORWOOD			266,466	33,615		12.6
TOTAL UNDER CONSTRUCTION NORWOOD			0	0		.0
TOTAL PROPOSED NORWOOD			0	0		.0
<u>QUINCY</u>						
Batterymarch Park I	1981	5	150,000	1,367	\$17.00	.9
Batterymarch Park II	1986	5	105,000	26,200	\$18.50	25.0
Batterymarch Park III	1987	5	105,000	105,000	\$18.00	100.0
159 Burgin Parkway (R)	1980/1988	3	64,398	64,398	\$15.00	100.0
100 Congress Street (Crown Colony Corp. Center)	1987	2	35,000	FULL	N/A	.0
300 Congress Street	1989	4	77,000	20,000	\$17.50	26.0
700 Congress Street	1989	3	39,500	FULL	N/A	.0
300 Crown Colony Drive (Crown Colony Corp. Center)	1987	5	125,000	FULL	N/A	.0
400 Crown Colony Drive (Crown Colony Corp. Center)	1988	4	125,000	FULL	N/A	.0
1100 Crown Colony Drive (Crown Colony Corp. Center)	1989	5	125,000	FULL	N/A	.0
1200 Crown Colony Drive (Crown Colony Corp. Center)	1989	6	235,732	22,600	\$18.00	9.6
1900 Crown Colony Drive (Crown Colony Corp. Center) (P)		5	132,000	132,000	\$21.00	100.0
Eastern Harbor Office Park	1983	3	43,000	5,000	\$16.00	11.6
1 Enterprise Drive (State Street South)	1982	7	332,000	FULL	N/A	.0
1266 Furnace Brook Pkwy (Willard School Bldg) (R)	1891/1989	4	44,693	FULL	N/A	.0
10 Granite Street	1987	4	48,000	13,000	\$15.00	27.1
1515 Hancock Street (Hancock Plaza) (R)	1960/1989	4	87,280	31,773	\$13.75	36.4
HarborSouth Tower	1983	10	203,000	8,000	\$21.00	3.9
1 Heritage Drive (State Street South)	1980	5	174,000	FULL	N/A	.0
2 Heritage Drive (State Street South)	1981	9	186,403	FULL	N/A	.0
1776 Heritage Drive (State Street South)	1973	5	751,578	FULL	N/A	.0
25 Newport Avenue	1985	4	97,000	FULL	N/A	.0
100 Newport Avenue	1980	4	124,000	FULL	N/A	.0

(UC) denotes Under Construction (P) denotes Proposed (R) denotes Renovation (S) denotes Sublease (N/A) Not Applicable

152

**SOUTH**

<u>BUILDING</u>	<u>DATE COMPLETED/ RENOVATED</u>	<u># FLRS</u>	<u>TOTAL RENTABLE AREA</u>	<u>SF AVAILABLE</u>	<u>S&amp;S ESTIMATED RENT/SF</u>	<u>% AVAILABLE</u>
150 Newport Avenue	1973	4	133,500	133,500	\$14.00	100.0
200 Newport Avenue	1985	8	150,000	FULL	N/A	
Newport Office Park II	1988	6	170,000	FULL	N/A	.0
Presidents Place (North)	1989	8	200,000	80,000	\$18.00	40.0
Presidents Place (South)	1990	5	48,000	8,000	\$18.00	16.7
1 Putnam Place	1986	4	122,769	4,292	\$19.50	3.5
2 Putnam Place	1988	4	99,957	14,942	\$19.50	14.9
Quincy Savings Bank	1977	3	54,000	5,000	\$12.00	9.3
Quincy Center Plaza	1981	10	190,000	FULL	N/A	.0
500 Victory Road (Marina Bay Corporate Park)	1987	4	174,000	FULL	N/A	.0
TOTAL EXISTING QUINCY			<u>4,619,810</u>	<u>543,072</u>		<u>11.8</u>
TOTAL UNDER CONSTRUCTION QUINCY			<u>0</u>	<u>0</u>		<u>0</u>
TOTAL PROPOSED QUINCY			<u>132,000</u>	<u>132,000</u>		<u>100.0</u>
<b><u>RANDOLPH</u></b>						
15 Pacella Drive (Great Pond Center)	1986	2	57,229	FULL	N/A	.0
43 Thomas Patten Drive	1979	3	42,000	FULL	N/A	.0
50 Thomas Patten Drive	1977	2	28,800	FULL	N/A	.0
TOTAL EXISTING RANDOLPH			<u>128,029</u>	<u>0</u>		<u>0</u>
TOTAL UNDER CONSTRUCTION RANDOLPH			<u>0</u>	<u>0</u>		<u>0</u>
TOTAL PROPOSED RANDOLPH			<u>0</u>	<u>0</u>		<u>0</u>
<b><u>ROCKLAND</u></b>						
1001 Hingham Street	1989	3	30,000	11,500	\$15.00	38.3
1099 Hingham Street	1989	3	50,000	FULL	N/A	
TOTAL EXISTING ROCKLAND			<u>90,000</u>	<u>11,500</u>		<u>12.8</u>
TOTAL UNDER CONSTRUCTION ROCKLAND			<u>0</u>	<u>0</u>		<u>0</u>
TOTAL PROPOSED ROCKLAND			<u>0</u>	<u>0</u>		<u>0</u>
<b><u>SHARON</u></b>						
2 Commercial Street (Sharon Commerce Center)	1975	2	26,884	3,800	\$13.00	14.1
TOTAL EXISTING SHARON			<u>26,884</u>	<u>3,800</u>		<u>14.1</u>
TOTAL UNDER CONSTRUCTION SHARON			<u>0</u>	<u>0</u>		<u>0</u>
TOTAL PROPOSED SHARON			<u>0</u>	<u>0</u>		<u>0</u>
<b><u>STOUGHTON</u></b>						
100 Technology Center	1989	6	200,000	FULL	N/A	.0
TOTAL EXISTING STOUGHTON			<u>200,000</u>	<u>0</u>		<u>0</u>
TOTAL UNDER CONSTRUCTION STOUGHTON			<u>0</u>	<u>0</u>		<u>0</u>
TOTAL PROPOSED STOUGHTON			<u>0</u>	<u>0</u>		<u>0</u>
<b><u>WALPOLE</u></b>						
1600 Executive Center	1988	1	70,000	6,100	\$12.00	8.7
TOTAL EXISTING WALPOLE			<u>70,000</u>	<u>6,100</u>		<u>8.7</u>
TOTAL UNDER CONSTRUCTION WALPOLE			<u>0</u>	<u>0</u>		<u>0</u>
TOTAL PROPOSED WALPOLE			<u>0</u>	<u>0</u>		<u>0</u>
<b><u>WESTWOOD</u></b>						
400 Blue Hill Avenue (Westwood Office Park)	1980	3	96,000	9,700 (S)	\$19.50	10.1

(UC) denotes Under Construction (P) denotes Proposed (R) denotes Renovation (S) denotes Sublease (N/A) Not Applicable

1-3

**SOUTH**

<u>BUILDING</u>	<u>DATE COMPLETED/ RENOVATED</u>	<u># FLRS</u>	<u>TOTAL RENTABLE AREA</u>	<u>SF AVAILABLE</u>	<u>S&amp;S ESTIMATED RENT/SF</u>	<u>% AVAILABLE</u>	
690 Canton Street (Westwood Business Centre)	1985	4	160,400	14,613	\$18.00	9.1	
100 Lowder Brook Road (Westwood Executive Center A)	1990	4	145,000	FULL	N/A	.0	
200 Lowder Brook Road (Westwood Executive Center B)	1990	3	135,000	9,058	\$15.00	6.7	
420 Providence Highway	1976	2	40,000	FULL	N/A	.0	
105 Rosemont Avenue	1987	3	200,233	200,233 (S)	\$12.00	100.0	
Summit Corporate Center	(P)	3	350,000	350,000	N/A	100.0	
TOTAL EXISTING WESTWOOD			<u>776,633</u>	<u>233,604</u>		<u>30.1</u>	
TOTAL UNDER CONSTRUCTION WESTWOOD			<u>0</u>	<u>0</u>		<u>.0</u>	
TOTAL PROPOSED WESTWOOD			<u>350,000</u>	<u>350,000</u>		<u>100.0</u>	
<b><u>WEYMOUTH</u></b>							
541 Main Street (Stetson Place)	(R)	1968/1986	7	100,000	8,500	\$11.00	8.5
TOTAL EXISTING WEYMOUTH			<u>100,000</u>	<u>8,500</u>		<u>8.5</u>	
TOTAL UNDER CONSTRUCTION WEYMOUTH			<u>0</u>	<u>0</u>		<u>.0</u>	
TOTAL PROPOSED WEYMOUTH			<u>0</u>	<u>0</u>		<u>.0</u>	
TOTAL EXISTING SOUTH			<u>9,687,213</u>	<u>1,126,983</u>		<u>11.6</u>	
TOTAL UNDER CONSTRUCTION SOUTH			<u>0</u>	<u>0</u>		<u>.0</u>	
TOTAL PROPOSED SOUTH			<u>723,733</u>	<u>723,733</u>		<u>100.0</u>	

(UC) denotes Under Construction (P) denotes Proposed (R) denotes Renovation (S) denotes Sublease (N/A) Not Applicable

144

495/MASS PIKE

<u>BUILDING</u>	<u>DATE COMPLETED/ RENOVATED</u>	<u># FLRS</u>	<u>TOTAL RENTABLE AREA</u>	<u>SF AVAILABLE</u>	<u>S&amp;S ESTIMATED RENT/SF</u>	<u>% AVAILABLE</u>
<u>FRAMINGHAM</u>						
4 California Avenue	1987	6	37,500	25,000	\$12.95-N	66.7
233 Cochituate Road	1986	3	9,000	FULL	N/A	.0
260 Cochituate Road	1980	3	40,000	FULL	N/A	.0
550 Cochituate Road (The Corporate Center)	1990	6	450,000	19,425	\$23.50	4.3
770 Cochituate Road (TJX Office Park)	1990	5	536,000	FULL	N/A	.0
945 Concord Street	1980	2	18,100	FULL	N/A	.0
959 Concord Street	1987	3	75,000	8,000 (S)	\$14.00	10.7
990 Crossing (P)		3	80,000	80,000	\$20.00	100.0
205 Newbury Street	1986	4	57,000	FULL	N/A	.0
492 Old Connecticut Path (Framingham Corporate Center)	1984	6	166,250	30,589 (S)	\$17.50	18.4
495 Old Connecticut Path (R)	1982/1988	3	12,664	FULL	N/A	.0
500 Old Connecticut Path	1980	3	314,000	120,000	\$7.50-NNN	38.2
Park 9/East	1989	3	60,000	60,000	\$15.50	100.0
100 Pennsylvania Avenue	1983	5	78,000	FULL	N/A	.0
15 Pleasant Street Connector	1984	5	90,000	FULL	N/A	.0
1 Speen Street	1980	3	65,974	1,262	\$17.00	1.9
3 Speen Street	1982	3	74,600	FULL	N/A	.0
5 Speen Street	1981	3	82,500	FULL	N/A	.0
10 Speen Street (Framingham Executive Park)	1976	4	32,500	FULL	N/A	.0
20 Speen Street (Framingham Executive Park)	1980	4	33,000	8,000	\$14.75	24.2
30 Speen Street (Framingham Executive Park)	1981	4	40,400	40,400	\$16.25	100.0
40 Speen Street	1981	4	32,500	3,230	\$14.50	9.9
50 Speen Street	1985	2	32,000	FULL	N/A	.0
111 Speen Street (Point West Place)	1984	5	110,000	FULL	N/A	.0
5 The Mountain Road (Mountain Road Office Park)	1988	3	63,000	FULL	N/A	.0
5 Whittier Street	1983	6	56,000	FULL	N/A	.0
60 Worcester Road	1987	2	60,000	2,000	\$15.75	3.3
161 Worcester Road (The Meadows)	1986	6	127,500	15,630	\$18.50	12.3
463 Worcester Road	1987	4	40,000	6,600	\$16.50	16.5
600 Worcester Road	1984	5	37,500	25,000	\$15.00	66.7
1101 Worcester Road	1986	4	22,180	FULL	N/A	.0
1253 Worcester Road	1987	4	30,000	7,500	\$12.00	25.0
1661 Worcester Road	1973	5	60,000	6,000	\$15.00	10.0
1671 Worcester Road	1980	4	60,000	20,000	\$15.00-16.00	33.3

(UC) denotes Under Construction (P) denotes Proposed (R) denotes Renovation (S) denotes Sublease (N/A) Not Applicable

**495/MASS PIKE**

BUILDING	DATE COMPLETED/ RENOVATED	# FLRS	TOTAL RENTABLE AREA	SF AVAILABLE	S&S ESTIMATED RENT/SF	% AVAILABLE
TOTAL EXISTING FRAMINGHAM			3,003,168	398,636		13.3
TOTAL UNDER CONSTRUCTION FRAMINGHAM			0	0		.0
TOTAL PROPOSED FRAMINGHAM			80,000	80,000		100.0

**MARLBORO**

33 Boston Post Road	1984	5	107,000	2,000	\$13.00	1.9
65 Boston Post Road (Marlboro Executive Park)	1984	3	52,542	19,082	\$12.75	36.3
201 Boston Post Road West	1985	5	81,329	26,000	\$11.00	32.0
221 Boston Post Road East	1985	3	37,150	FULL	N/A	.0
Bronx Park I	1986	2	80,000	19,727 (S)	\$12.50	24.7
Bronx Park II	1989	5	192,000	FULL	N/A	.0
165 Forest Street	1983	3	50,340	2,500	\$15.00	5.0
424 Lakeside Avenue	1987	4	29,600	29,600	\$12.50	100.0
2 Mt Royal Office Park	1981	4	65,621	FULL	N/A	.0
4 Mt Royal Office Park	1981	5	43,420	43,420 (S)	\$7.00	100.0
5 Mt Royal Office Park	1985	4	49,310	7,362	\$12.50	14.9
TOTAL EXISTING MARLBORO			788,312	149,691		19.0
TOTAL UNDER CONSTRUCTION MARLBORO			0	0		.0
TOTAL PROPOSED MARLBORO			0	0		.0

**NATICK**

Apple Hill I	1984	2	110,000	10,900	\$13.00-16.00	9.9
Apple Hill II	(P)	3	114,000	114,000	\$23.00	100.0
Cochituate Place	1985	5	107,429	FULL	N/A	.0
5 Commonwealth Road	1985	4	25,000	1,200	\$14.00	4.8
12 Michigan Drive	1980	3	28,600	11,000	\$5.50-W	38.5
2 Natick Exec Park	1982	3	83,200	8,000	\$15.00	9.6
3 Natick Exec Park	(P)	4	83,000	83,000	\$22.00	100.0
190 North Main Street	1984	3	28,000	5,000	\$13.50	17.9
214 North Main Street (Lakewood Office Park)	1985	3	50,000	1,750	\$13.00	3.5
160 Speen Street	1970	3	15,800	FULL	N/A	.0
313 Speen Street	1984	2	60,000	FULL	N/A	.0
209 W Central Street	1965	2	63,717	5,592	\$13.00	8.8
TOTAL EXISTING NATICK			571,746	43,442		7.6
TOTAL UNDER CONSTRUCTION NATICK			0	0		.0
TOTAL PROPOSED NATICK			197,000	197,000		100.0

**SOUTHBORO**

New England Corporate Center	1989	3	93,500	FULL	N/A	.0
Park 9/Central	1989	3	48,000	FULL	N/A	.0
225 Turnpike Road	1985	3	72,651	9,000	\$12.50	12.4
352 Turnpike Road	1987	3	72,000	1,980	\$11.50	2.8

(UC) denotes Under Construction (P) denotes Proposed (R) denotes Renovation (S) denotes Sublease (N/A) Not Applicable

**495/MASS PIKE**

<u>BUILDING</u>	<u>DATE COMPLETED/ RENOVATED</u>	<u># FLRS</u>	<u>TOTAL RENTABLE AREA</u>	<u>SF AVAILABLE</u>	<u>S&amp;S ESTIMATED RENT/SF</u>	<u>% AVAILABLE</u>
TOTAL EXISTING SOUTHBORO			<u>286,151</u>	<u>10,980</u>		<u>3</u>
TOTAL UNDER CONSTRUCTION SOUTHBORO			<u>0</u>	<u>0</u>		<u>0</u>
TOTAL PROPOSED SOUTHBORO			<u>0</u>	<u>0</u>		<u>0</u>
<u>SUDBURY</u>						
40 Tall Pine Road	1986	3	25,000	25,000	\$10.00	100.0
TOTAL EXISTING SUDBURY			<u>25,000</u>	<u>25,000</u>		<u>100.0</u>
TOTAL UNDER CONSTRUCTION SUDBURY			<u>0</u>	<u>0</u>		<u>0</u>
TOTAL PROPOSED SUDBURY			<u>0</u>	<u>0</u>		<u>0</u>
<u>WESTBORO</u>						
1400 Computer Drive (Overlook Office Center)	1991	3	73,358	FULL	N/A	.0
106 East Main Street	1989	3	40,000	23,000	\$14.50	57.5
200 Friberg Parkway (Westboro Business Park)	1984	4	107,620	56,992	\$12.50	53.0
600 Friberg Parkway (Westboro Business Park)	1989	2	92,100	FULL	N/A	.0
Overlook Office Park II (P)		2	72,000	72,000	\$18.00	100.0
110 Turnpike Road (Westboro Executive Park)	1988	3	71,496	2,593	\$15.00	3.6
112 Turnpike Road (Westboro Executive Park)	1983	3	71,272	4,242	\$15.00	6.0
114 Turnpike Road (Westboro Executive Park)	1985	3	71,399	3,100	\$15.00	4.3
1500 West Park Drive (Westborough Office Park)	1989	3	79,913	1,500	\$18.00	1.9
1700 West Park Drive (Westborough Office Park)	1987	4	116,000	FULL	N/A	.0
1800 West Park Drive (Westborough Office Park)	1985	4	101,000	15,411	\$18.00	15.3
1900 West Park Drive (Westborough Office Park)	1982	2	88,858	4,100	\$18.00	4.6
2000 West Park Drive (Westborough Office Park)	1982	3	61,548	1,500	\$18.00	2.4
TOTAL EXISTING WESTBORO			<u>974,564</u>	<u>112,438</u>		<u>11.5</u>
TOTAL UNDER CONSTRUCTION WESTBORO			<u>0</u>	<u>0</u>		<u>0</u>
TOTAL PROPOSED WESTBORO			<u>72,000</u>	<u>72,000</u>		<u>100.0</u>
TOTAL EXISTING 495/MASS PIKE			<u>5,648,941</u>	<u>740,187</u>		<u>13.1</u>
TOTAL UNDER CONSTRUCTION 495/MASS PIKE			<u>0</u>	<u>0</u>		<u>0</u>
TOTAL PROPOSED 495/MASS PIKE			<u>349,000</u>	<u>349,000</u>		<u>100.0</u>

(UC) denotes Under Construction (P) denotes Proposed (R) denotes Renovation (S) denotes Sublease (N/A) Not Applicable

**495/NORTH**

<u>BUILDING</u>	<u>DATE COMPLETED/ RENOVATED</u>	<u># FLRS</u>	<u>TOTAL RENTABLE AREA</u>	<u>SF AVAILABLE</u>	<u>S&amp;S ESTIMATED RENT/SF</u>	<u>% AVAILABLE</u>
<b>ACTON</b>						
289 Great Road (Strawberry Hill Office Park)	1983	3	85,210	17,576	\$15.00	20.6
TOTAL EXISTING ACTON			<u>85,210</u>	<u>17,576</u>		<u>20.6</u>
TOTAL UNDER CONSTRUCTION ACTON			<u>0</u>	<u>0</u>		<u>.0</u>
TOTAL PROPOSED ACTON			<u>0</u>	<u>0</u>		<u>.0</u>
<b>ANDOVER</b>						
Andover 93 Office Center	1985	3	122,000	FULL	N/A	.0
100 Brickstone Square (R)	1920/1988	5	290,000	85,000	\$8.00-12.00	29.3
200 Brickstone Square (R)	1920/1988	5	300,000	FULL	N/A	.0
300 Brickstone Square (R)	1920/1988	10	300,000	35,000	\$9.00-14.00	11.7
One Corporate Drive (Andover Corporate Center)	1988	2	67,400	17,000	\$17.00	25.2
Five Corporate Drive (Andover Corporate Center)	1990	2	65,000	FULL	N/A	.0
10 New England Business Center	1989	3	88,000	3,365	\$16.50	3.8
20 New England Business Center	1989	3	65,366	FULL	N/A	.0
138 River Road (Shattuck Office Center)	1985	3	61,685	25,117	\$14.50-15.50	40.7
Riverbend Business Park I	1988	2	50,000	14,300	\$16.50	28.6
Riverbend Business Park II (P)		2	97,000	97,000	N/A	100.0
TOTAL EXISTING ANDOVER			<u>1,409,451</u>	<u>179,782</u>		<u>12.8</u>
TOTAL UNDER CONSTRUCTION ANDOVER			<u>0</u>	<u>0</u>		<u>.0</u>
TOTAL PROPOSED ANDOVER			<u>97,000</u>	<u>97,000</u>		<u>100.0</u>
<b>CHELMSFORD</b>						
1 Executive Drive (Interstate Executive Center I)	1985	3	110,000	FULL	N/A	.0
2 Executive Drive (Interstate Executive Center II)	1987	3	118,000	80,000	\$11.50	67.8
285 Mill Road	1984	2	33,534	11,006	\$5.00-NNN	32.8
TOTAL EXISTING CHELMSFORD			<u>261,534</u>	<u>91,006</u>		<u>34.8</u>
TOTAL UNDER CONSTRUCTION CHELMSFORD			<u>0</u>	<u>0</u>		<u>.0</u>
TOTAL PROPOSED CHELMSFORD			<u>0</u>	<u>0</u>		<u>.0</u>
<b>LITTLETON</b>						
119 Russell Street (Littleton Office Ctr)	1982	2	43,000	22,538	\$13.50	52.4
TOTAL EXISTING LITTLETON			<u>43,000</u>	<u>22,538</u>		<u>52.4</u>
TOTAL UNDER CONSTRUCTION LITTLETON			<u>0</u>	<u>0</u>		<u>.0</u>
TOTAL PROPOSED LITTLETON			<u>0</u>	<u>0</u>		<u>.0</u>
<b>LOWELL</b>						
1 Industrial Avenue	1976	13	1,293,000	900,000	\$5.00-NNN	69.6
TOTAL EXISTING LOWELL			<u>1,293,000</u>	<u>900,000</u>		<u>69.6</u>
TOTAL UNDER CONSTRUCTION LOWELL			<u>0</u>	<u>0</u>		<u>.0</u>
TOTAL PROPOSED LOWELL			<u>0</u>	<u>0</u>		<u>.0</u>
<b>METHUEN</b>						
1 Branch Street (Valley Office Park)	1986	2	17,000	1,400	\$15.00-17.00	8.2

(UC) denotes Under Construction (P) denotes Proposed (R) denotes Renovation (S) denotes Sublease (N/A) Not Applicable

145

**495/NORTH**

<u>BUILDING</u>	<u>DATE COMPLETED/ RENOVATED</u>	<u># FLRS</u>	<u>TOTAL RENTABLE AREA</u>	<u>SF AVAILABLE</u>	<u>S&amp;S ESTIMATED RENT/SF</u>	<u>% AVAILABLE</u>
5 Branch Street (Valley Office Park)	1987	3	93,417	31,000 (S)	\$3.50-NNN	33.2
9 Branch Street (Valley Office Park)	1986	3	50,000	FULL	N/A	.0
13 Branch Street (Valley Office Park)	1986	2	105,000	12,000	\$3.50	11.4
100 Milk Street	1985	3	45,000	FULL	N/A	.0
TOTAL EXISTING METHUEN			<u>310,417</u>	<u>44,400</u>		<u>14.3</u>
TOTAL UNDER CONSTRUCTION METHUEN			<u>0</u>	<u>0</u>		<u>.0</u>
TOTAL PROPOSED METHUEN			<u>0</u>	<u>0</u>		<u>.0</u>
<b><u>NORTH ANDOVER</u></b>						
30 Massachusetts Avenue	1987	4	44,000	44,000	\$8.00- 9.75-NNN	100.0
790 Turnpike Street (Jefferson Office Park)	1984	1	45,000	16,630	\$7.00-N	37.0
800 Turnpike Street (Jefferson Office Park)	1987	3	60,800	FULL	N/A	.0
820 Turnpike Street (Jefferson Office Park)	1984	2	24,000	15,875	\$7.00-N	66.1
TOTAL EXISTING NORTH ANDOVER			<u>173,800</u>	<u>76,505</u>		<u>44.0</u>
TOTAL UNDER CONSTRUCTION NORTH ANDOVER			<u>0</u>	<u>0</u>		<u>.0</u>
TOTAL PROPOSED NORTH ANDOVER			<u>0</u>	<u>0</u>		<u>.0</u>
<b><u>TEWKSBURY</u></b>						
600 Clark Road	1985	4	39,000	FULL	N/A	.0
TOTAL EXISTING TEWKSBURY			<u>39,000</u>	<u>0</u>		<u>.0</u>
TOTAL UNDER CONSTRUCTION TEWKSBURY			<u>0</u>	<u>0</u>		<u>.0</u>
TOTAL PROPOSED TEWKSBURY			<u>0</u>	<u>0</u>		<u>.0</u>
<b><u>TYNGSBORO</u></b>						
Vesper Exec Park I	1988	2	33,500	FULL	N/A	.0
TOTAL EXISTING TYNGSBORO			<u>33,500</u>	<u>0</u>		<u>.0</u>
TOTAL UNDER CONSTRUCTION TYNGSBORO			<u>0</u>	<u>0</u>		<u>.0</u>
TOTAL PROPOSED TYNGSBORO			<u>0</u>	<u>0</u>		<u>.0</u>
TOTAL EXISTING 495/NORTH			<u>3,648,912</u>	<u>1,331,807</u>		<u>36.5</u>
TOTAL UNDER CONSTRUCTION 495/NORTH			<u>0</u>	<u>0</u>		<u>.0</u>
TOTAL PROPOSED 495/NORTH			<u>97,000</u>	<u>97,000</u>		<u>100.0</u>

(UC) denotes Under Construction (P) denotes Proposed (R) denotes Renovation (S) denotes Sublease (N/A) Not Applicable

100



495/SOUTH

<u>BUILDING</u>	<u>DATE COMPLETED/ RENOVATED</u>	<u># FLRS</u>	<u>TOTAL RENTABLE AREA</u>	<u>SF AVAILABLE</u>	<u>S&amp;S ESTIMATED RENT/SF</u>	<u>% AVAILABLE</u>
<u>FOXBORO</u>						
1 Constitution Way	1988	3	205,000	FULL	N/A	.0
100 Foxboro Blvd	1988	2	65,605	FULL	N/A	.0
200 Foxboro Blvd	1988	1	60,088	FULL	N/A	.0
TOTAL EXISTING FOXBORO			<u>330,693</u>	<u>0</u>		<u>.0</u>
TOTAL UNDER CONSTRUCTION FOXBORO			<u>0</u>	<u>0</u>		<u>.0</u>
TOTAL PROPOSED FOXBORO			<u>0</u>	<u>0</u>		<u>.0</u>
<u>FRANKLIN</u>						
500 Franklin Village Drive	1988	2	17,110	800	\$14.00	4.7
1000 Franklin Village Drive	1988	3	45,111	FULL	N/A	.0
38 Pond Street (Franklin Office Park West)	1986	3	40,660	FULL	N/A	.0
24 Prime Park	1989	4	107,349	FULL	N/A	.0
TOTAL EXISTING FRANKLIN			<u>210,230</u>	<u>800</u>		<u>.4</u>
TOTAL UNDER CONSTRUCTION FRANKLIN			<u>0</u>	<u>0</u>		<u>.0</u>
TOTAL PROPOSED FRANKLIN			<u>0</u>	<u>0</u>		<u>.0</u>
<u>MANSFIELD</u>						
2 Hampshire Street (Mansfield Corporate Ctr II)	1988	2	83,000	FULL	N/A	.0
10 Hampshire Street (Mansfield Corporate Ctr III)	1989	2	160,000	FULL	N/A	.0
15 Hampshire Street (Mansfield Corporate Ctr I)	1987	3	107,000	FULL	N/A	.0
792 South Main Street (Great Woods Office Park)	1989	2	20,000	5,500	\$11.00	27.5
800 South Main Street (Great Woods Office Park)	1989	3	36,000	12,500	\$13.00	34.7
603 West Street	1985	3	34,000	FULL	N/A	.0
TOTAL EXISTING MANSFIELD			<u>440,000</u>	<u>18,000</u>		<u>4.1</u>
TOTAL UNDER CONSTRUCTION MANSFIELD			<u>0</u>	<u>0</u>		<u>.0</u>
TOTAL PROPOSED MANSFIELD			<u>0</u>	<u>0</u>		<u>.0</u>
TOTAL EXISTING 495/SOUTH			<u>980,923</u>	<u>18,800</u>		<u>1.9</u>
TOTAL UNDER CONSTRUCTION 495/SOUTH			<u>0</u>	<u>0</u>		<u>.0</u>
TOTAL PROPOSED 495/SOUTH			<u>0</u>	<u>0</u>		<u>.0</u>
TOTAL EXISTING SUBURBS			<u>43,654,604</u>	<u>6,209,945</u>		<u>14.2</u>
TOTAL UNDER CONSTRUCTION SUBURBS			<u>0</u>	<u>0</u>		<u>.0</u>
TOTAL PROPOSED SUBURBS			<u>4,744,313</u>	<u>4,744,313</u>		<u>100.0</u>
TOTAL EXISTING BOSTON AREA OFFICE			<u>98,087,259</u>	<u>13,038,030</u>		<u>13.3</u>
TOTAL UNDER CONSTRUCTION BOSTON AREA OFFICE			<u>0</u>	<u>0</u>		<u>.0</u>
TOTAL PROPOSED BOSTON AREA OFFICE			<u>11,108,282</u>	<u>11,108,282</u>		<u>100.0</u>

The estimated rents in this survey are either quoted rents from owners or Spaulding & Slye estimates of the asking rent, regardless of space availability. The rents are quoted gross price exclusive of tenant electricity for office buildings unless noted otherwise. Information furnished from sources deemed reliable but no warranty is made as to the accuracy thereof and same is submitted subject to error, omission, change in price, rental or other conditions, prior sale or lease or withdrawal without notice.

(UC) denotes Under Construction (P) denotes Proposed (R) denotes Renovation (S) denotes Sublease (N/A) Not Applicable

150



## Overview

**Curtis P. Oberg**  
Vice President

The R&D market remained stable during the second quarter of 1994, with absorption of 69,000 square feet and vacancy remaining unchanged at 10.3 million square feet or 28%. Even though net absorption was minimal, there is much optimism in the market based on the increasing activity and the number of transactions completed during the second quarter. Leasing activity is directly attributable to small to mid-sized companies. As a result, it will simply take time until the huge amounts of space that were delivered back to the market by high technology companies begin to be absorbed.

*“Leasing activity is directly attributable to small to mid-sized companies.”*

Significant transactions for the quarter include a 60,000 square foot lease by Standard Microsystems in Andover; a 122,000 square foot lease by Precision Robots in Billerica; a 40,000 square foot lease by Visibility Inc. in Wilmington; a 43,000 square foot lease by Progress Software in Bedford; a 41,000 square foot lease in Marlboro by Comm Link and a 114,000 square foot lease in Acton by Advanced Modular Solutions. Even more encouraging is that all of the above transactions represented growth, rather than swapping or consolidating of space.

### Suburban R&D Market Summary (X 1,000)

	Supply	Occupancy	Vacancy	%
<b>Suburbs</b>	<b>36,665</b>	<b>26,353</b>	<b>10,312</b>	<b>28%</b>
North	4,828	3,800	1,028	21%
Northwest	8,713	6,237	2,476	28%
128/Mass Pike	2,828	2,010	818	29%
South	2,075	1,726	349	17%
495/Mass Pike	7,542	5,512	2,029	27%
495/North	9,549	6,680	2,869	30%
495/South	1,131	389	742	66%

As the Spaulding & Slye Report was going to press, we learned that Putnam Companies leased a 250,000 square foot property at 431 Washington Street in Franklin from Digital Equipment Corporation. This marks Putnam's first major commitment to the suburbs and provides Putnam the ability to establish a suburban campus. The transaction will be reflected in our third quarter statistics.

Despite the encouraging activity, absorption remained relatively flat because of sublease space being delivered to the market. Kendall Square Research placed 295,500 square feet on the market and Computervision offered for sublease 130,000 square feet. Since activity is being driven by much smaller transactions, and the sublease space being offered is coming on the market in huge blocks, the market has made little progress despite the number of transactions. Only time and an end to corporate consolidation will help the market.

### Top Five Lease Transactions

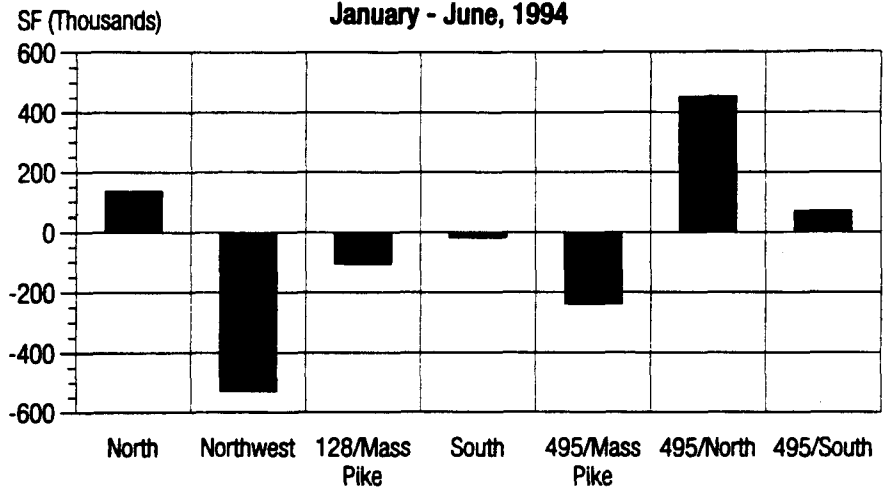
Putnam Investments	Franklin	247,000 SF
Precision Robots	Billerica	122,000 SF
Advanced Modular Solutions	Acton	114,000 SF
Standard Microsystems	Andover	60,000 SF
Festive Occasions	Woburn	60,000 SF

# SUBURBAN R&D REPORT

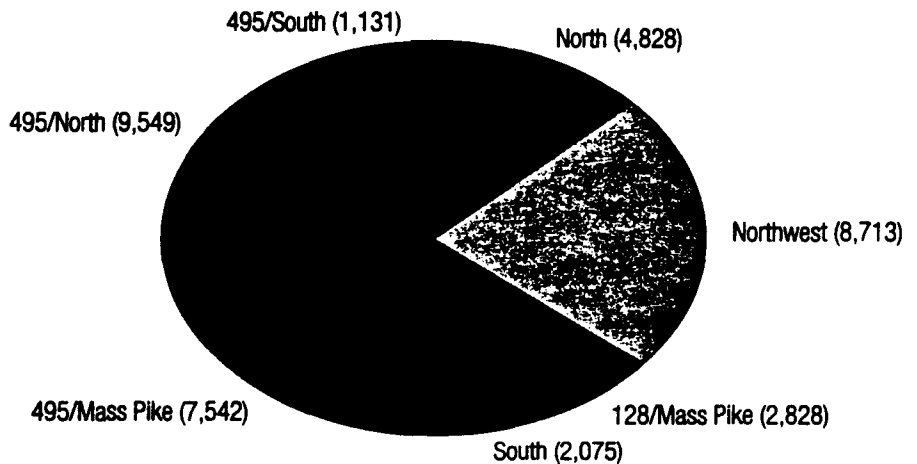
Despite the amount of available space, several firms are rumored to be considering build-to-suit projects. Among those companies said to be considering such an option for their unique occupancy requirements is Analog Devices. Even more amazing is that a speculative 150,000 square foot R&D building is under construction in Wilmington. The developer, The Shelze Group, has signed a 30,000 square foot anchor tenant, Anthem Electronics.

We are seeing continued Investment sales activity in the R&D market. MGI Properties recently purchased 4 Tech Park Drive in Andover, a 128,000 square foot building that is fully leased for 5-1/2 years by Hewlett Packard. More investment money continues to look for deals in the market, but few well-located, well-leased properties are currently for sale. Our prognosis for the R&D market for the remainder of the year is a continued chipping away at the vacancy rate. We don't foresee any dramatic improvement, as we believe corporate consolidation will continue. Average asking rents for well-located, high quality R&D space have recently increased about 50¢ per square foot, to an effective rent of approximately \$4.50 to \$5.00 NNN. However, we don't predict any further increases this year.

**Suburban R&D Net Absorption  
January - June, 1994**



**Suburban R&D Existing Supply**



**CAMBRIDGE**

<u>BUILDING</u>	<u>DATE COMPLETED/ RENOVATED</u>	<u># FLRS</u>	<u>TOTAL RENTABLE AREA</u>	<u>SF AVAILABLE</u>	<u>S&amp;S ESTIMATED RENT/SF</u>	<u>% AVAILABLE</u>
175 Albany Street	1930	3	48,000	FULL	N/A	.0
185 Albany Street	1930	3	48,000	FULL	N/A	.0
195 Albany Street	1930	3	48,000	FULL	N/A	.0
205 Broadway	(R) 1983/1986	1	38,000	FULL	N/A	.0
Cambridge East Office Park	1940	1	225,000	31,000	\$15.00-G	13.8
23 East Street	(R) 1950/1985	6	60,000	FULL	N/A	.0
12 Emily Street	(R) 1940/1989	2	30,825	FULL	N/A	.0
99 Erie Street	1920	2	26,000	FULL	N/A	.0
84 Sherman Street	1986	3	55,000	800	\$15.00-G	1.5
128 Sidney Street	1925	1	37,700	FULL	N/A	.0
171 Sidney Street	1920	2	27,000	FULL	N/A	.0
301 Vassar Street	(R) 1982/1985	2	13,800	13,800	\$8.00	100.0
TOTAL EXISTING CAMBRIDGE			<u>657,325</u>	<u>45,600</u>		<u>6.9</u>
TOTAL UNDER CONSTRUCTION CAMBRIDGE			<u>0</u>	<u>0</u>		<u>.0</u>
TOTAL PROPOSED CAMBRIDGE			<u>0</u>	<u>0</u>		<u>.0</u>

(UC) denotes Under Construction (P) denotes Proposed (R) denotes Renovation (S) denotes Sublease (N/A) Not Applicable

**NORTH**

<u>BUILDING</u>	<u>DATE COMPLETED/ RENOVATED</u>	<u># FLRS</u>	<u>TOTAL RENTABLE AREA</u>	<u>SF AVAILABLE</u>	<u>S&amp;S ESTIMATED RENT/SF</u>	<u>% AVAILABLE</u>
<b><u>BEVERLY</u></b>						
123 Brimbal Avenue	1985	2	51,200	FULL	N/A	.0
71 Cherry Hill Drive	1987	2	100,928	100,928	\$7.50	100.0
16 Tozer Road	1971	1	52,800	FULL	N/A	.0
30 Tozer Road	1981	2	47,500	2,717	\$8.00-G	5.7
TOTAL EXISTING BEVERLY			<u>252,428</u>	<u>103,645</u>		<u>41.1</u>
TOTAL UNDER CONSTRUCTION BEVERLY			<u>0</u>	<u>0</u>		<u>.0</u>
TOTAL PROPOSED BEVERLY			<u>0</u>	<u>0</u>		<u>.0</u>
<b><u>DANVERS</u></b>						
35 Cherry Hill Drive	1985	1	77,000	FULL	N/A	.0
66 Cherry Hill Drive	1988	2	33,000	9,200	\$13.00-G	27.9
72 Cherry Hill Drive	1984	2	60,000	FULL	N/A	.0
Cherry Hill Comm Ctr	1984	1	100,000	13,600	\$7.50	13.6
TOTAL EXISTING DANVERS			<u>270,000</u>	<u>22,800</u>		<u>8.4</u>
TOTAL UNDER CONSTRUCTION DANVERS			<u>0</u>	<u>0</u>		<u>.0</u>
TOTAL PROPOSED DANVERS			<u>0</u>	<u>0</u>		<u>.0</u>
<b><u>MEDFORD</u></b>						
196 Boston Avenue	1940	4	40,000	33,400	\$7.70	83.5
200 Boston Avenue	(R) 1960/1988	4	204,000	40,000	\$7.70	19.6
TOTAL EXISTING MEDFORD			<u>244,000</u>	<u>73,400</u>		<u>30.1</u>
TOTAL UNDER CONSTRUCTION MEDFORD			<u>0</u>	<u>0</u>		<u>.0</u>
TOTAL PROPOSED MEDFORD			<u>0</u>	<u>0</u>		<u>.0</u>
<b><u>NORTH READING</u></b>						
55 Concord Street	1970	1	60,800	60,800	\$4.50	100.0
87 Concord Street	1981	1	60,200	60,200	\$4.75	100.0
RiverPark 93 II	1992	1	200,000	FULL	N/A	.0
TOTAL EXISTING NORTH READING			<u>321,000</u>	<u>121,000</u>		<u>37.7</u>
TOTAL UNDER CONSTRUCTION NORTH READING			<u>0</u>	<u>0</u>		<u>.0</u>
TOTAL PROPOSED NORTH READING			<u>0</u>	<u>0</u>		<u>.0</u>
<b><u>PEABODY</u></b>						
9 Centennial Drive	1986	2	75,000	FULL	N/A	.0
200 Corporate Place I-95	1985	1	50,000	5,067	\$5.95	10.1
10 Technology Drive	1980	1	51,000	FULL	N/A	.0
TOTAL EXISTING PEABODY			<u>176,000</u>	<u>5,067</u>		<u>2.9</u>
TOTAL UNDER CONSTRUCTION PEABODY			<u>0</u>	<u>0</u>		<u>.0</u>
TOTAL PROPOSED PEABODY			<u>0</u>	<u>0</u>		<u>.0</u>
<b><u>STONEHAM</u></b>						
100 Maple Street-Bldg 2	1984	1	13,000	FULL	N/A	.0
100 Maple Street-Bldg 1	1984	1	18,000	FULL	N/A	.0
TOTAL EXISTING STONEHAM			<u>31,000</u>	<u>0</u>		<u>.0</u>
TOTAL UNDER CONSTRUCTION STONEHAM			<u>0</u>	<u>0</u>		<u>.0</u>
TOTAL PROPOSED STONEHAM			<u>0</u>	<u>0</u>		<u>.0</u>
<b><u>WAKEFIELD</u></b>						
2-4 Audubon Road	1973	1	20,000	2,000	\$5.95	10.0

(UC) denotes Under Construction (P) denotes Proposed (R) denotes Renovation (S) denotes Sublease (N/A) Not Applicable

154

NORTH

<u>BUILDING</u>	<u>DATE COMPLETED/ RENOVATED</u>	<u># FLRS</u>	<u>TOTAL RENTABLE AREA</u>	<u>SF AVAILABLE</u>	<u>S&amp;S ESTIMATED RENT/SF</u>	<u>% AVAILABLE</u>
33 Audubon Road	1967	1	22,000	FULL	N/A	.0
107 Audubon Road-A	1982	1	78,400	8,001	\$5.95	10.0
107 Audubon Road-C	1983	1	40,000	12,163	\$5.95	30.4
<b>TOTAL EXISTING WAKEFIELD</b>			<u>160,400</u>	<u>22,164</u>		<u>13.8</u>
<b>TOTAL UNDER CONSTRUCTION WAKEFIELD</b>			<u>0</u>	<u>0</u>		<u>.0</u>
<b>TOTAL PROPOSED WAKEFIELD</b>			<u>0</u>	<u>0</u>		<u>.0</u>

WILMINGTON

226 Andover Street	1969	1	20,000	FULL	N/A	.0
250 Andover Street	1986	2	32,000	8,740	\$7.50	27.3
181 Ballardvale Street (Ballardvale I)	1983	2	105,665	FULL	N/A	.0
187 Ballardvale Street	1984	2	105,897	22,000	\$13.00-G	20.8
255 Ballardvale Street	1985	2	25,000	7,000	\$7.50	28.0
301 Ballardvale Street	1989	1	120,000	FULL	N/A	.0
21 Concord Street	1987	2	14,350	14,350	\$10.00	100.0
44 Concord Street	1979	1	20,000	FULL	N/A	.0
50 Concord Street	1971	1	51,657	FULL	N/A	.0
60 Concord Street	1973	1	33,483	FULL	N/A	.0
66 Concord Street	1973	1	37,546	FULL	N/A	.0
100 A Fordham Road	1968	1	24,800	24,800	\$5.95	100.0
100 B Fordham Road	1968	2	41,000	FULL	N/A	.0
110 Fordham Road	1981	1	100,000	100,000	\$4.00	100.0
260 Fordham Road	1970	1	60,000	FULL	N/A	.0
340 Fordham Road	1972	1	34,962	12,600	\$3.70	36.0
12-16 Jonspin Road	1982	1	59,000	FULL	N/A	.0
36 Jonspin Road	1984	1	44,385	44,385	\$7.50	100.0
42 Jonspin Road	1994	2	12,000	12,000	\$11.00-G	100.0
46 Jonspin Road	1984	1	60,733	FULL	N/A	.0
55-57 Jonspin Road	1986	1	72,000	22,714	\$6.50	31.5
65 Jonspin Road	1990	1	55,700	19,117	\$5.50	34.3
3 Lopez Street	1964	1	54,000	54,000	\$3.50	100.0
226 Lowell Street	1981	2	51,520	FULL	N/A	.0
100 Research Drive	1986	1	109,000	FULL	N/A	.0
200 Research Drive	1994/1994	1	150,000	120,000	\$5.50	80.0
400 Research Drive	1987	1	109,000	FULL	N/A	.0
500 Research Drive	1988	1	109,000	FULL	N/A	.0
11 Upton Drive	(R) 1969/1991	1	10,400	FULL	N/A	.0
16 Upton Drive	1986	1	48,000	18,000	\$7.00	37.5
30 Upton Drive	1989	1	80,000	FULL	N/A	.0
<b>TOTAL EXISTING WILMINGTON</b>			<u>1,851,098</u>	<u>479,706</u>		<u>25.9</u>
<b>TOTAL UNDER CONSTRUCTION WILMINGTON</b>			<u>0</u>	<u>0</u>		<u>.0</u>
<b>TOTAL PROPOSED WILMINGTON</b>			<u>0</u>	<u>0</u>		<u>.0</u>

(UC) denotes Under Construction (P) denotes Proposed (R) denotes Renovation (S) denotes Sublease (N/A) Not Applicable

150

NORTE

<u>BUILDING</u>	<u>DATE COMPLETED/ RENOVATED</u>	<u># FLRS</u>	<u>TOTAL RENTABLE AREA</u>	<u>SF AVAILABLE</u>	<u>S&amp;S ESTIMATED RENT/SF</u>	<u>% AVAILABLE</u>
<u>WOBURN</u>						
12 Cabot Road	1980	1	59,868	FULL	N/A	.0
15 Cabot Road	1980	1	16,500	FULL	N/A	.0
35 Cabot Road	1981	1	60,000	7,000	\$6.70	11.7
10 Commerce Way	1983	1	122,000	9,600 (S)	\$5.00	7.9
20 Commerce Way	1977	1	54,000	9,000	\$6.00	16.7
30 Commerce Way	1976	1	55,814	7,500	\$6.00	13.4
100 Commerce Way	1973	1	47,500	FULL	N/A	.0
5 Commonwealth Avenue	1983	1	69,500	6,000	\$7.00	8.6
3 Constitution Way	1990	1	12,000	FULL	N/A	.0
4 Constitution Way	1988	1	55,000	16,300 (S)	\$7.35	29.6
15 Constitution Way	1984	1	29,435	FULL	N/A	.0
2-36 Cummings Park	1972	1	119,236	17,000	\$4.70	14.3
38-72 Cummings Park	1971	1	138,000	10,000	\$4.70	7.2
74-124 Cummings Park	1972	1	123,000	30,000	\$4.70	24.4
14 Everburg Road	1979	1	27,200	FULL	N/A	.0
10 Forbes Road	(R) 1972/1992	1	20,000	20,000	N/A	100.0
2-8 Henshaw Street	1969	1	75,325	10,000	\$5.70	13.3
10-22 Henshaw Street	1966	2	27,782	15,000	\$5.70	54.0
185 New Boston Street	1979	1	48,000	6,450	\$7.50- 8.50	13.4
317 New Boston Street	1985	2	60,000	30,000	\$3.75	50.0
21 Olympia Avenue	1979	2	45,000	FULL	N/A	.0
215 Salem Street	1981	2	65,975	FULL	N/A	.0
10 State Street	1985	2	50,000	FULL	N/A	.0
300 West Cummings Park	1982	2	42,815	6,000	\$8.70	14.0
17 Wheeling Avenue	1974	2	17,800	FULL	N/A	.0
300 Wildwood Street	1984	2	55,286	FULL	N/A	.0
475 Wildwood Street	1976	1	24,600	FULL	N/A	.0
TOTAL EXISTING WOBURN			<u>1,521,636</u>	<u>199,850</u>		<u>13.1</u>
TOTAL UNDER CONSTRUCTION WOBURN			<u>0</u>	<u>0</u>		<u>.0</u>
TOTAL PROPOSED WOBURN			<u>0</u>	<u>0</u>		<u>.0</u>
TOTAL EXISTING NORTH			<u>4,827,562</u>	<u>1,027,632</u>		<u>21.3</u>
TOTAL UNDER CONSTRUCTION NORTH			<u>0</u>	<u>0</u>		<u>.0</u>
TOTAL PROPOSED NORTH			<u>0</u>	<u>0</u>		<u>.0</u>

(UC) denotes Under Construction (P) denotes Proposed (R) denotes Renovation (S) denotes Sublease (N/A) Not Applicable

**NORTHWEST**

<u>BUILDING</u>	<u>DATE COMPLETED/ RENOVATED</u>	<u># FLRS</u>	<u>TOTAL RENTABLE AREA</u>	<u>SF AVAILABLE</u>	<u>S&amp;S ESTIMATED RENT/SF</u>	<u>% AVAILABLE</u>
<b><u>BEDFORD</u></b>						
1-3 Alfred Circle	1973	1	15,000	9,000	\$7.75	60.0
2 Alfred Circle	1969	1	6,000	FULL	N/A	.0
4-6 Alfred Circle	1970	1	18,200	3,000	\$7.75	16.5
5 Alfred Circle	1969	1	9,300	FULL	N/A	.0
7 Alfred Circle	1970	1	6,000	FULL	N/A	.0
9 Alfred Circle	1969	1	6,000	FULL	N/A	.0
Bedford Research Pk (Building 1)	1961	2	74,500	74,500 (S)	\$4.00	100.0
Bedford Research Pk (Building 2)	1961	2	60,500	60,500 (S)	\$4.00	100.0
Bedford Research Pk (Building 3)	1961	2	31,000	31,000 (S)	\$4.00	100.0
Bedford Research Pk (Building 4)	1965	2	40,500	FULL	N/A	.0
Bedford Research Pk (Building 5)	1965	2	121,500	121,500 (S)	\$4.00	100.0
Bedford Research Pk (Building 6)	1965	2	8,000	8,000 (S)	\$4.00	100.0
201 Burlington Road	1979	2	130,000	130,000 (S)	\$8.75	100.0
205 Burlington Road	(R) 1972/1990	1	50,688	FULL	N/A	.0
213 Burlington Road	1977	1	60,000	22,367 (S)	\$10.00	37.3
2 Crosby Drive	1975	2	100,000	FULL	N/A	.0
6 Crosby Drive	1978	2	50,000	FULL	N/A	.0
9 Crosby Drive	1966	1	80,000	FULL	N/A	.0
10 Crosby Drive	1968	3	330,000	FULL	N/A	.0
14 Crosby Drive	1981	3	90,000	FULL	N/A	.0
15 Crosby Drive	1984	2	70,580	FULL	N/A	.0
1-3 DeAngelo Drive	1969	2	12,600	2,200	\$10.00-G	17.5
2-8 DeAngelo Drive	1969	1	18,000	4,800	\$5.00	26.7
5-7 DeAngelo Drive	1970	1	13,174	FULL	N/A	.0
9-11 DeAngelo Drive	1972	1	12,000	FULL	N/A	.0
10 DeAngelo Drive	1970	1	12,000	FULL	N/A	.0
12 DeAngelo Drive	1976	1	9,600	3,500	\$6.00	36.5
14 DeAngelo Drive	1968	1	24,200	12,000	\$5.50	49.6
15 DeAngelo Drive	1978	1	30,000	FULL	N/A	.0
55 Middlesex Turnpike	1985	1	92,000	FULL	N/A	.0
175 Middlesex Turnpike	1982	3	45,000	26,000	\$6.50	57.8
1 Oak Park	1983	2	22,000	11,000	\$5.50	50.0
2 Oak Park	1980	2	40,000	FULL	N/A	.0
3 Oak Park	1981	2	43,750	FULL	N/A	.0
5 Oak Park	1981	2	40,000	20,000	\$5.50	50.0
7 Oak Park	1981	2	40,000	30,000	\$6.00	75.0

(UC) denotes Under Construction (P) denotes Proposed (R) denotes Renovation (S) denotes Sublease (N/A) Not Applicable

157



**NORTHWEST**

<u>BUILDING</u>	<u>DATE COMPLETED/ RENOVATED</u>	<u># FLRS</u>	<u>TOTAL RENTABLE AREA</u>	<u>SF AVAILABLE</u>	<u>S&amp;S ESTIMATED RENT/SF</u>	<u>% AVAILABLE</u>
8 Oak Park	1982	2	62,500	FULL	N/A	.0
9 Oak Park	1984	2	53,000	24,000 (S)	\$5.00	45.3
10 Oak Park	1983	2	40,000	FULL	N/A	.0
11 Oak Park	1985	2	53,000	53,000	\$7.00	100.0
12 Oak Park	1984	2	40,000	FULL	N/A	.0
14 Oak Park	1984	2	164,340	FULL	N/A	.0
1 Patriots Park	1985	2	100,000	FULL	N/A	.0
2 Preston Court	1974	2	50,000	FULL	N/A	.0
3 Preston Court	(R) 1974/1988	2	30,000	500	\$12.00-G	1.7
4 Preston Court	1974	2	24,000	24,000	\$7.50	100.0
6 Preston Court	1974	1	45,000	FULL	N/A	.0
135 South Street	1985	2	40,000	6,700	\$15.00-G	16.8
15 Wiggins Avenue	1977	2	74,000	FULL	N/A	.0
25 Wiggins Avenue	1978	1	45,000	FULL	N/A	.0
32 Wiggins Avenue	1981	2	134,000	FULL	N/A	.0
35 Wiggins Avenue	1976	1	48,640	25,000	\$6.00	51.4
43-45 Wiggins Avenue	1976	1	23,000	23,000	\$6.00	100.0
65 Wiggins Avenue	1976	1	13,000	FULL	N/A	.0
75 Wiggins Avenue	1970	1	32,000	FULL	N/A	.0
<b>TOTAL EXISTING BEDFORD</b>			<u>2,883,572</u>	<u>725,567</u>		<u>25.2</u>
<b>TOTAL UNDER CONSTRUCTION BEDFORD</b>			<u>0</u>	<u>0</u>		<u>.0</u>
<b>TOTAL PROPOSED BEDFORD</b>			<u>0</u>	<u>0</u>		<u>.0</u>

**BILLERICA**

5 Alexander Road	1986	2	20,000	FULL	N/A	.0
15 Alexander Road	1987	1	20,000	FULL	N/A	.0
101 Billerica Avenue (2 Billerica Park)	1985	2	80,000	FULL	N/A	.0
201 Billerica Avenue (5 Billerica Park)	1986	2	80,000	40,000	\$3.00	50.0
267 Boston Road (Building A)	1985	1	64,000	24,700	\$4.95- 5.95	38.6
267 Boston Road (Building B)	1986	1	36,000	23,671	\$4.95	65.8
780 Boston Road	1989	1	61,500	FULL	N/A	.0
300 Concord Road Building A	1975	5	154,776	154,776	\$5.50	100.0
300 Concord Road Building C	1975	1	23,325	23,325	\$5.50	100.0
300 Concord Road Building B	1975	5	182,360	182,360	\$5.50	100.0
6-10 Cook Street	1984	1	61,500	35,800 (S)	\$5.00- 6.00	58.2
29 Cook Street	1975	2	23,600	FULL	N/A	.0
16 Esquire Road	1987	1	100,000	FULL	N/A	.0
5 Executive Park Drive	1980	1	13,000	FULL	N/A	.0
1 Federal Street	1984	2	60,000	FULL	N/A	.0
2 Federal Street	1985	2	100,000	FULL	N/A	.0

(UC) denotes Under Construction (P) denotes Proposed (R) denotes Renovation (S) denotes Sublease (N/A) Not Applicable

158

**NORTHWEST**

<u>BUILDING</u>	<u>DATE COMPLETED/ RENOVATED</u>	<u># FLRS</u>	<u>TOTAL RENTABLE AREA</u>	<u>SF AVAILABLE</u>	<u>S&amp;S ESTIMATED RENT/SF</u>	<u>% AVAILABLE</u>
3 Federal Street	1984	3	90,000	FULL	N/A	.0
5 Federal Street	1985	3	56,250	FULL	N/A	.0
6 Federal Street	1986	2	40,000	FULL	N/A	.0
8 Federal Street	1984	2	80,000	FULL	N/A	.0
1 Fortune Drive	1980	2	65,500	65,000	\$3.75	99.2
164 Lexington Road	1982	2	64,140	FULL	N/A	.0
165 Lexington Street	1982	2	80,000	80,000	\$3.75	100.0
9 Linnell Circle	1983	1	22,300	6,648	\$4.00	29.8
25 Linnell Circle	1985	2	62,000	FULL	N/A	.0
34 Linnell Circle	1982	1	25,000	25,000	\$4.50	100.0
37 Manning Road	1980	1	59,913	FULL	N/A	.0
39 Manning Road	1982	1	80,000	FULL	N/A	.0
43 Manning Road	1984	2	43,007	21,000	\$4.50	48.8
44 Manning Road	1985	2	62,226	34,000	\$4.50	54.6
45 Manning Road	1981	2	42,300	6,300	\$5.00	14.9
46 Manning Road	1985	2	44,000	38,000	\$5.50	86.4
751 Middlesex Turnpike (R)	1980/1985	1	23,000	23,000	\$7.00	100.0
805 Middlesex Turnpike	1987	2	122,342	FULL	N/A	.0
900 Middlesex Turnpike Bldg 8	1981	2	75,000	55,518	\$4.50	74.0
900 Middlesex Turnpike Bldg 4	1980	2	75,000	FULL	N/A	.0
900 Middlesex Turnpike Bldg 5	1982	2	47,100	4,300	\$12.00-G	9.1
900 Middlesex Turnpike Bldg 6	1981	1	60,000	FULL	N/A	.0
900 Middlesex Turnpike Bldg 8	1984	2	50,000	FULL	N/A	.0
749 Middlesex Turnpike	1980	1	40,000	40,000	\$4.50	100.0
755 Middlesex Turnpike	1979	2	41,229	41,229	\$4.50	100.0
829 Middlesex Turnpike	1980	1	160,000	105,000	\$5.00	65.6
1 Progress Way	1984	1	22,000	FULL	N/A	.0
85 Rangeway Road	1987	2	50,000	FULL	N/A	.0
9 Sterling Road	1987	1	17,000	FULL	N/A	.0
19 Sterling Road	1988	1	55,000	9,000	\$3.50	16.4
11 Suburban Park Drive	1980	1	24,000	FULL	N/A	.0
700 Tech Park Drive (Concord Road Technology Park)	1985	2	41,600	24,000	\$14.00-G	57.7
900 Tech Park Drive (Concord Road Technology Park)	1987	2	43,000	25,000	\$12.00-G	58.1
1000 Tech Park Drive (Concord Road Technology Park)	1982	2	138,000	FULL	N/A	.0
1100 Tech Park Drive (Concord Road Technology Park)	1985	3	154,000	125,000 (S)	\$6.85	81.2
70 Treble Cove Road	1984	2	40,000	20,000	\$6.00	50.0
76 Treble Cove Road	1981	1	40,000	40,000	\$8.75	100.0

(UC) denotes Under Construction (P) denotes Proposed (R) denotes Renovation (S) denotes Sublease (N/A) Not Applicable

151

**NORTHWEST**

<u>BUILDING</u>	<u>DATE COMPLETED/ RENOVATED</u>	<u># FLRS</u>	<u>TOTAL RENTABLE AREA</u>	<u>SF AVAILABLE</u>	<u>S&amp;S ESTIMATED RENT/SF</u>	<u>% AVAILABLE</u>
TOTAL EXISTING BILLERICA			3,314,968	1,272,627		38.4
TOTAL UNDER CONSTRUCTION BILLERICA			0	0		0
TOTAL PROPOSED BILLERICA			0	0		0

**BURLINGTON**

4 A Street	1967	2	12,000	3,000	\$9.00	25.0
8 A Street	1967	1	4,800	FULL	N/A	.0
11 A Street	1967	1	7,860	7,860	N/A	100.0
15-17 A Street	1976	1	14,914	7,200	\$6.50	48.3
22 A Street	1967	1	12,800	FULL	N/A	.0
10 B Street	1969	1	10,000	10,000	\$5.50	100.0
20 B Street	1969	1	6,300	FULL	N/A	.0
21 B Street	1980	2	25,200	FULL	N/A	.0
25-27 B Street	1975	1	7,200	FULL	N/A	.0
29-31 B Street	1973	1	6,000	FULL	N/A	.0
33 B Street	1970	1	5,000	FULL	N/A	.0
37-39 B Street	1975	1	7,200	7,200	\$6.50	100.0
20 Blanchard Road	1980	1	62,000	5,500	\$4.95	8.9
28 Blanchard Road	1971	1	29,000	3,500	\$5.50	12.1
78 Blanchard Road	1975	1	50,000	FULL	N/A	.0
30 Cambridge Street	1950	2	14,000	FULL	N/A	.0
64 Cambridge Street	1950	1	18,000	3,300	\$5.00	18.3
80 Cambridge Street	1950	1	53,700	53,700	\$5.50	100.0
86 Cambridge Street	1950	1	22,000	FULL	N/A	.0
89 Cambridge Street	1950	1	12,900	3,000	\$7.50	23.3
90 Cambridge Street	(R) 1960/1984	1	67,000	FULL	N/A	.0
2-4 Fourth Avenue	1967	1	38,801	FULL	N/A	.0
12 Garfield Circle	1971	2	12,000	FULL	N/A	.0
144 Middlesex Turnpike	1965	1	28,655	FULL	N/A	.0
154 Middlesex Turnpike	1967	1	29,867	FULL	N/A	.0
164 Middlesex Turnpike	1973/1991	2	23,544	FULL	N/A	.0
168 Middlesex Turnpike	1966	1	29,940	FULL	N/A	.0
174 Middlesex Turnpike	1976	2	62,500	14,900 (S)	\$7.50	23.8
186 Middlesex Turnpike	1973	2	129,600	FULL	N/A	.0
209 Middlesex Turnpike	1969	2	20,000	FULL	N/A	.0
215 Middlesex Turnpike	1969	1	5,800	FULL	N/A	.0
217 Middlesex Turnpike	1969	2	20,200	FULL	N/A	.0
223 Middlesex Turnpike	1968	1	6,000	FULL	N/A	.0
1 North Avenue	1967	1	30,535	FULL	N/A	.0
10 North Avenue	1968	1	30,000	FULL	N/A	.0
11 North Avenue	1970	1	29,227	29,227	\$6.00	100.0
20 North Avenue	1968	1	29,766	23,013	\$3.00	77.3

(UC) denotes Under Construction (P) denotes Proposed (R) denotes Renovation (S) denotes Sublease (N/A) Not Applicable

**NORTHWEST**

<u>BUILDING</u>	<u>DATE COMPLETED/ RENOVATED</u>	<u># FLRS</u>	<u>TOTAL RENTABLE AREA</u>	<u>SF AVAILABLE</u>	<u>S&amp;S ESTIMATED RENT/SF</u>	<u>% AVAILABLE</u>
21 North Avenue	1969	1	30,000	FULL	N/A	.0
30 North Avenue	1970	2	60,000	FULL	N/A	.0
31 North Avenue	1977	1	33,406	FULL	N/A	.0
40 North Avenue	1978	2	41,039	FULL	N/A	.0
1-3 Ray Avenue	1969	1	7,200	3,600	\$6.50	50.0
5 Ray Avenue	1969	1	5,500	5,500	\$6.00-G	100.0
6 Ray Avenue	1970	1	7,200	FULL	N/A	.0
8 Ray Avenue	1970	1	14,400	FULL	N/A	.0
11 Ray Avenue	1969	1	10,800	FULL	N/A	.0
13 Ray Avenue	1972	1	19,700	FULL	N/A	.0
21 Ray Avenue	1973	1	10,000	FULL	N/A	.0
25 Ray Avenue	1972	1	7,200	FULL	N/A	.0
30 Ray Avenue	1970	1	4,700	FULL	N/A	.0
32 Ray Avenue	1972	1	7,200	FULL	N/A	.0
40 Ray Avenue	1970	1	19,800	FULL	N/A	.0
12 Second Avenue	1967	1	27,572	FULL	N/A	.0
32 Second Avenue	1965	2	89,598	FULL	N/A	.0
43 Second Avenue	1960	1	15,530	15,530	\$7.00	100.0
52 Second Avenue	1961	1	27,300	27,300	\$6.00	100.0
53 Second Avenue	1965	1	27,255	FULL	N/A	.0
62 Second Avenue	1961	1	10,530	FULL	N/A	.0
63 Second Avenue	1979	2	27,098	27,098	\$6.00	100.0
73 Second Avenue	1968	1	30,000	FULL	N/A	.0
79 Second Avenue	1967	1	12,888	FULL	N/A	.0
87 Second Avenue	1967	1	8,897	FULL	N/A	.0
79 Terrace Hall Avenue	1967	2	21,600	10,000	\$5.00-G	46.3
85 Terrace Hall Avenue	1967	2	29,000	29,000	\$5.50	100.0
87 Terrace Hall Avenue	1967	2	22,000	FULL	N/A	.0
103 Terrace Hall Avenue	1967	1	14,400	FULL	N/A	.0
109 Terrace Hall Avenue	1967	1	7,200	FULL	N/A	.0
113 Terrace Hall Avenue	1968	2	12,000	FULL	N/A	.0
18 Terry Avenue	1976	1	18,500	FULL	N/A	.0
31 Terry Avenue	1984	1	25,000	25,000	\$6.00	100.0
182 Terry Avenue	1959	1	30,000	FULL	N/A	.0
22 Third Avenue	1962	1	30,650	12,097	\$12.50-G	39.5
31-33 Third Avenue	1963	1	8,960	FULL	N/A	.0
32 Third Avenue	1965	1	26,447	FULL	N/A	.0
42 Third Avenue	1966	1	25,521	FULL	N/A	.0
52 Third Avenue	1966	2	45,917	FULL	N/A	.0
53 Third Avenue	1962	1	58,800	FULL	N/A	.0

(UC) denotes Under Construction (P) denotes Proposed (R) denotes Renovation (S) denotes Sublease (N/A) Not Applicable

**NORTHWEST**

<u>BUILDING</u>		<u>DATE COMPLETED/ RENOVATED</u>	<u># FLRS</u>	<u>TOTAL RENTABLE AREA</u>	<u>SF AVAILABLE</u>	<u>S&amp;S ESTIMATED RENT/SF</u>	<u>% AVAILABLE</u>
63 Third Avenue	(R)	1967/1988	1	60,000	FULL	N/A	.0
71 Third Avenue		1973	1	43,600	FULL	N/A	.0
<b>TOTAL EXISTING BURLINGTON</b>				<u>2,008,717</u>	<u>326,525</u>		<u>16.3</u>
<b>TOTAL UNDER CONSTRUCTION BURLINGTON</b>				<u>0</u>	<u>0</u>		<u>.0</u>
<b>TOTAL PROPOSED BURLINGTON</b>				<u>0</u>	<u>0</u>		<u>.0</u>
<b><u>CONCORD</u></b>							
130 Baker Avenue		1981	1	42,000	22,000	\$7.00	52.4
336 Baker Avenue	(R)	1950/1989	1	22,000	5,200	\$12.00-G	23.6
<b>TOTAL EXISTING CONCORD</b>				<u>64,000</u>	<u>27,200</u>		<u>42.5</u>
<b>TOTAL UNDER CONSTRUCTION CONCORD</b>				<u>0</u>	<u>0</u>		<u>.0</u>
<b>TOTAL PROPOSED CONCORD</b>				<u>0</u>	<u>0</u>		<u>.0</u>
<b><u>LEXINGTON</u></b>							
12-18 Hartwell Avenue		1976	1	33,600	FULL	N/A	.0
17 Hartwell Avenue		1967	1	30,104	FULL	N/A	.0
32 Hartwell Avenue		1982	1	69,154	69,154	\$15.50	100.0
35 Hartwell Avenue		1972	1	51,146	FULL	N/A	.0
40 Hartwell Avenue		1970	1	31,351	31,351	\$8.50	100.0
45 Hartwell Avenue		1963	1	49,880	FULL	N/A	.0
4 Hartwell Place		1976	1	47,000	FULL	N/A	.0
Ledgemont Res Center		1962	3	130,000	24,000	\$15.00	18.5
<b>TOTAL EXISTING LEXINGTON</b>				<u>442,235</u>	<u>124,505</u>		<u>28.2</u>
<b>TOTAL UNDER CONSTRUCTION LEXINGTON</b>				<u>0</u>	<u>0</u>		<u>.0</u>
<b>TOTAL PROPOSED LEXINGTON</b>				<u>0</u>	<u>0</u>		<u>.0</u>
<b>TOTAL EXISTING NORTHWEST</b>				<u>8,713,497</u>	<u>2,476,424</u>		<u>28.4</u>
<b>TOTAL UNDER CONSTRUCTION NORTHWEST</b>				<u>0</u>	<u>0</u>		<u>.0</u>
<b>TOTAL PROPOSED NORTHWEST</b>				<u>0</u>	<u>0</u>		<u>.0</u>

(UC) denotes Under Construction (P) denotes Proposed (R) denotes Renovation (S) denotes Sublease (N/A) Not Applicable

128/MASS PIKE

<u>BUILDING</u>	<u>DATE COMPLETED/ RENOVATED</u>	<u># FLRS</u>	<u>TOTAL RENTABLE AREA</u>	<u>SF AVAILABLE</u>	<u>S&amp;S ESTIMATED RENT/SF</u>	<u>% AVAILABLE</u>
<u>NEEDHAM</u>						
150 A Street	1960	1	40,000	FULL	N/A	.0
152 A Street	1965	1	40,000	FULL	N/A	.0
178 A Street	(R) 1968/1990	1	39,654	20,000 (S)	\$6.50	50.4
64-80 A Street	1955	1	39,652	39,652	\$7.50	100.0
206 A Street	1965	1	20,160	20,160	\$7.00	100.0
10 Charles Street	1965	2	40,000	FULL	N/A	.0
77 Charles Street	1953	1	21,200	FULL	N/A	.0
140 Crescent Road	1965	1	16,000	FULL	N/A	.0
180 First Avenue	1960	1	20,000	20,000	\$7.50	100.0
200 First Avenue	1957	1	36,300	36,300	\$7.50	100.0
410 First Avenue	1961	1	37,600	FULL	N/A	.0
33 Fourth Avenue	1961	1	17,700	FULL	N/A	.0
53 Fourth Avenue	1961	1	53,500	7,100	\$8.50	13.3
115 Fourth Avenue	1968	1	79,941	33,000	\$12.50	41.3
32 Freemont Street	1950	2	47,000	FULL	N/A	.0
51 Freemont Street	1960	1	7,600	7,600	\$7.00- 8.00	100.0
150 Gould Street	1952	1	20,000	FULL	N/A	.0
95-101 Hampton Avenue	1960	1	30,720	FULL	N/A	.0
163 Highland Avenue	1962	2	18,875	1,750	\$8.00	9.3
629 Highland Avenue	1968	2	9,080	1,811	\$12.00	21.2
661 Highland Avenue	1968	2	50,000	4,050	\$7.00- 9.50	8.1
1000 Highland Avenue	1968	2	34,000	34,000	\$4.95	.0
220 Reservoir Street	1950	1	61,000	5,079 (S)	\$11.00-G	8.3
330 Reservoir Street	1965	1	30,000	30,000	\$4.95	100.0
100-124 Second Avenue	1960	1	28,000	FULL	N/A	.0
152 Second Avenue	1957	1	27,200	FULL	N/A	.0
185 Second Avenue	1953	1	20,000	FULL	N/A	.0
254 Second Avenue	1985	2	85,885	85,885	\$9.00	100.0
69 Wexford Street	1968	1	6,900	FULL	N/A	.0
77 Wexford Street	1960	2	22,500	5,000	\$5.50	22.2
TOTAL EXISTING NEEDHAM			1,000,387	351,487		35.1
TOTAL UNDER CONSTRUCTION NEEDHAM			0	0		.0
TOTAL PROPOSED NEEDHAM			0	0		.0
<u>NEWTON</u>						
55 Chapel Street	1980	4	250,000	37,653	\$9.00-12.00-G	15.1
330 Nevada Street	1960	2	45,000	45,000 (S)	\$6.00	100.0
479 Watertown Street	1974	2	45,000	FULL	N/A	.0
TOTAL EXISTING NEWTON			340,000	82,653		24.3
TOTAL UNDER CONSTRUCTION NEWTON			0	0		.0
TOTAL PROPOSED NEWTON			0	0		.0

(UC) denotes Under Construction (P) denotes Proposed (R) denotes Renovation (S) denotes Sublease (N/A) Not Applicable

**128/MASS PIKE**

<u>BUILDING</u>	<u>DATE COMPLETED/ RENOVATED</u>	<u># FLRS</u>	<u>TOTAL RENTABLE AREA</u>	<u>SF AVAILABLE</u>	<u>S&amp;S ESTIMATED RENT/SF</u>	<u>% AVAILABLE</u>
<b>WALTHAM</b>						
150 Bear Hill Road	1961	1	59,000	FULL	N/A	.0
180 Bear Hill Road	1960	2	15,000	FULL	N/A	.0
195 Bear Hill Road	1970	2	80,000	FULL	N/A	.0
280 Bear Hill Road	1965	1	25,000	FULL	N/A	.0
301-303 Bear Hill Road	1962	2	24,100	24,100	\$7.00	100.0
330 Bear Hill Road	1957	2	10,800	FULL	N/A	.0
335 Bear Hill Road	1964	3	32,000	3,200	\$8.00	10.0
1370 Main Street	(R) 1966/1982	1	45,000	45,000 (S)	\$5.00	100.0
130 Second Avenue	1970	1	50,000	50,000	\$7.50- 9.50	100.0
230 Second Avenue	1970	1	36,000	10,000	\$12.00	27.8
288-292 Second Avenue	1981	1	23,000	7,300	\$5.25	31.7
350 Second Avenue	1979	2	50,000	FULL	N/A	.0
360 Second Avenue	1960	1	102,558	28,000	\$7.00	27.3
411 Waverly Oaks Road (Building A-C)	1975	2	204,000	27,150	\$7.50-G	13.3
411 Waverly Oaks Road (Building D-E)	1977	2	154,000	FULL	N/A	.0
580 Winter Street	1977	1	80,000	50,000	\$7.00	62.5
600 Winter Street	1962	2	30,400	30,400	\$7.95	100.0
TOTAL EXISTING WALTHAM			<u>1,020,858</u>	<u>275,150</u>		<u>27.0</u>
TOTAL UNDER CONSTRUCTION WALTHAM			<u>0</u>	<u>0</u>		<u>.0</u>
TOTAL PROPOSED WALTHAM			<u>0</u>	<u>0</u>		<u>.0</u>
<b>WATERTOWN</b>						
5 Bridge Street	(R) 1980/1984	4	250,000	FULL	N/A	.0
313 Pleasant Street	1989	4	53,500	6,665	\$9.00-G	12.5
12 Stanley Avenue (The Gore Building)	1958	1	43,200	43,200	\$6.50	100.0
51 Water Street	(R) 1934/1977	2	90,000	57,830	\$4.95	64.3
TOTAL EXISTING WATERTOWN			<u>436,700</u>	<u>107,695</u>		<u>24.7</u>
TOTAL UNDER CONSTRUCTION WATERTOWN			<u>0</u>	<u>0</u>		<u>.0</u>
TOTAL PROPOSED WATERTOWN			<u>0</u>	<u>0</u>		<u>.0</u>
<b>WAYLAND</b>						
522 Boston Post Road (Longfellow Center)	1970	1	30,000	1,400	\$10.00-G	4.7
TOTAL EXISTING WAYLAND			<u>30,000</u>	<u>1,400</u>		<u>4.7</u>
TOTAL UNDER CONSTRUCTION WAYLAND			<u>0</u>	<u>0</u>		<u>.0</u>
TOTAL PROPOSED WAYLAND			<u>0</u>	<u>0</u>		<u>.0</u>
TOTAL EXISTING 128/MASS PIKE			<u>2,827,945</u>	<u>818,385</u>		<u>28.9</u>
TOTAL UNDER CONSTRUCTION 128/MASS PIKE			<u>0</u>	<u>0</u>		<u>.0</u>
TOTAL PROPOSED 128/MASS PIKE			<u>0</u>	<u>0</u>		<u>.0</u>

(UC) denotes Under Construction (P) denotes Proposed (R) denotes Renovation (S) denotes Sublease (N/A) Not Applicable

169

**SOUTH**

<u>BUILDING</u>	<u>DATE COMPLETED/ RENOVATED</u>	<u># FLRS</u>	<u>TOTAL RENTABLE AREA</u>	<u>SF AVAILABLE</u>	<u>S&amp;S ESTIMATED RENT/SF</u>	<u>% AVAILABLE</u>
<b><u>BRAINTREE</u></b>						
66 Brooks Drive	1974	1	20,000	FULL	N/A	.0
60 Columbian Street	1987	2	80,000	30,000	\$13.00-G	37.5
1505 Washington Street	1957	1	286,000	3,000	\$12.00	1.0
1515 Washington Street	1957	1	118,000	4,100	\$15.00	3.5
1525 Washington Street	1985	2	82,000	FULL	N/A	.0
TOTAL EXISTING BRAINTREE			<u>586,000</u>	<u>37,100</u>		<u>6.3</u>
TOTAL UNDER CONSTRUCTION BRAINTREE			<u>0</u>	<u>0</u>		<u>0</u>
TOTAL PROPOSED BRAINTREE			<u>0</u>	<u>0</u>		<u>0</u>
<b><u>CANTON</u></b>						
5 Shawmut Road	1982	2	60,000	FULL	N/A	.0
50 Shawmut Road	1985	1	27,040	FULL	N/A	.0
360 Turnpike Street	1985	2	40,000	FULL	N/A	.0
427 Turnpike Street	1985	1	41,000	5,300	\$6.00	12.9
960 Turnpike Street (Building III)	1984	3	18,000	9,000	\$5.00-10.00	50.0
TOTAL EXISTING CANTON			<u>186,040</u>	<u>14,300</u>		<u>7.7</u>
TOTAL UNDER CONSTRUCTION CANTON			<u>0</u>	<u>0</u>		<u>0</u>
TOTAL PROPOSED CANTON			<u>0</u>	<u>0</u>		<u>0</u>
<b><u>DEDHAM</u></b>						
1000 Providence Highway	1975	1	30,450	FULL	N/A	.0
TOTAL EXISTING DEDHAM			<u>30,450</u>	<u>0</u>		<u>0</u>
TOTAL UNDER CONSTRUCTION DEDHAM			<u>0</u>	<u>0</u>		<u>0</u>
TOTAL PROPOSED DEDHAM			<u>0</u>	<u>0</u>		<u>0</u>
<b><u>NORWELL</u></b>						
700 Longwater Drive (Assinippi Park)	1985	2	74,000	FULL	N/A	.0
TOTAL EXISTING NORWELL			<u>74,000</u>	<u>0</u>		<u>0</u>
TOTAL UNDER CONSTRUCTION NORWELL			<u>0</u>	<u>0</u>		<u>0</u>
TOTAL PROPOSED NORWELL			<u>0</u>	<u>0</u>		<u>0</u>
<b><u>NORWOOD</u></b>						
1 Brookside Park	1985	2	91,500	41,500	\$12.50	45.4
685 Canton Street	1985	3	43,013	FULL	N/A	.0
725 Canton Street	1987	2	38,440	FULL	N/A	.0
63 Nahatan Street	1960	2	216,000	FULL	N/A	.0
220 Norwood Park South	1986	2	43,331	43,331	N/A	100.0
315 Norwood Park South	1985	2	65,500	58,000	\$14.50-G	88.5
320 Norwood Park South	1983	2	39,100	9,300	\$14.00-G	23.8
55 Providence Highway	1981	1	12,000	FULL	N/A	.0
57 Providence Highway (Ro-Jo Office Park)	1984	2	28,000	18,628 (S)	\$10.00-11.00	66.5
921 Providence Highway	1940	1	90,000	FULL	N/A	.0
244 Vanderbilt Avenue	1980	1	44,000	FULL	N/A	.0

(UC) denotes Under Construction (P) denotes Proposed (R) denotes Renovation (S) denotes Sublease (N/A) Not Applicable



**SOUTH**

<u>BUILDING</u>	<u>DATE COMPLETED/ RENOVATED</u>	<u># FLRS</u>	<u>TOTAL RENTABLE AREA</u>	<u>SF AVAILABLE</u>	<u>S&amp;S ESTIMATED RENT/SF</u>	<u>% AVAILABLE</u>
TOTAL EXISTING NORWOOD			710,884	170,759		24.0
TOTAL UNDER CONSTRUCTION NORWOOD			0	0		.0
TOTAL PROPOSED NORWOOD			0	0		.0
<u>PEMBROKE</u>						
33 Riverside Drive	1988	1	48,000	FULL	N/A	.0
TOTAL EXISTING PEMBROKE			48,000	0		.0
TOTAL UNDER CONSTRUCTION PEMBROKE			0	0		.0
TOTAL PROPOSED PEMBROKE			0	0		.0
<u>ROCKLAND</u>						
55 Accord Park Drive	1980	2	26,000	FULL	N/A	.0
1022 Hingham Street	(R) 1972/1987	2	75,221	FULL	N/A	.0
TOTAL EXISTING ROCKLAND			101,221	0		.0
TOTAL UNDER CONSTRUCTION ROCKLAND			0	0		.0
TOTAL PROPOSED ROCKLAND			0	0		.0
<u>WALPOLE</u>						
2150 Boston/Providence Highway (South Park II)	1990	2	40,000	40,000	\$15.00	100.0
TOTAL EXISTING WALPOLE			40,000	40,000		100.0
TOTAL UNDER CONSTRUCTION WALPOLE			0	0		.0
TOTAL PROPOSED WALPOLE			0	0		.0
<u>WESTWOOD</u>						
50 Rosemont Street	1981	2	165,000	40,000	\$10.00	24.2
315 University Avenue	1981	2	22,500	FULL	N/A	.0
350 University Avenue	1975	1	30,944	30,944	\$7.50	100.0
375-395 University Avenue	1973	1	40,000	6,565	\$8.50	16.4
385 University Avenue	1980	1	39,537	9,213	\$7.50	23.3
TOTAL EXISTING WESTWOOD			297,981	86,722		29.1
TOTAL UNDER CONSTRUCTION WESTWOOD			0	0		.0
TOTAL PROPOSED WESTWOOD			0	0		.0
TOTAL EXISTING SOUTH			2,074,576	348,881		16.8
TOTAL UNDER CONSTRUCTION SOUTH			0	0		.0
TOTAL PROPOSED SOUTH			0	0		.0

(UC) denotes Under Construction (P) denotes Proposed (R) denotes Renovation (S) denotes Sublease (N/A) Not Applicable

105

**495/MASS PIKE**

<u>BUILDING</u>	<u>DATE COMPLETED/ RENOVATED</u>	<u># FLRS</u>	<u>TOTAL RENTABLE AREA</u>	<u>SF AVAILABLE</u>	<u>S&amp;S ESTIMATED RENT/SF</u>	<u>‡ AVAILABLE</u>
<b><u>BOLTON</u></b>						
37 East Main Street (GenRad Building)	1984	2	260,000	FULL	N/A	
TOTAL EXISTING BOLTON			260,000	0		.0
TOTAL UNDER CONSTRUCTION BOLTON			0	0		.0
TOTAL PROPOSED BOLTON			0	0		.0
<b><u>FRAMINGHAM</u></b>						
2 California Avenue	1978	1	20,250	FULL	N/A	.0
40 California Avenue	1975	2	21,600	FULL	N/A	.0
1451 Concord Street (Commonwealth Warehouse Pk.)	1984	1	33,534	FULL	N/A	.0
1 New York Avenue (R)	1978/1981	2	261,500	261,500 (S)	\$4.50	100.0
33 New York Ave	1980	1	37,000	FULL	N/A	.0
55 New York Avenue	1969	2	60,000	3,000	\$4.00	5.0
135 Newbury Street	1979	1	20,220	12,900	\$7.00	63.8
139 Newbury Street	1966	1	20,200	FULL	N/A	.0
137 Pennsylvania Avenue (Framingham Industrial Park)	1970	1	9,953	9,953	\$7.00	100.0
1 The Mountain Road	1988	4	82,000	FULL	N/A	.0
1881 Worcester Road	1984	2	64,339	5,100	\$7.50	7.9
TOTAL EXISTING FRAMINGHAM			630,596	292,453		46.4
TOTAL UNDER CONSTRUCTION FRAMINGHAM			0	0		.0
TOTAL PROPOSED FRAMINGHAM			0	0		.0
<b><u>HOLLISTON</u></b>						
89 Doug Brown Way (New Englander Ind. Park)	1988	1	84,000	FULL	N/A	.0
100 Jeffrey Avenue	1985	1	30,000	FULL	N/A	.0
7 October Hill Road (New Englander Ind. Park)	1987	2	112,627	52,259	\$2.75- 5.50	46.4
TOTAL EXISTING HOLLISTON			226,627	52,259		23.1
TOTAL UNDER CONSTRUCTION HOLLISTON			0	0		.0
TOTAL PROPOSED HOLLISTON			0	0		.0
<b><u>HOPKINTON</u></b>						
4-6 Avenue E	1978	1	12,000	FULL	N/A	.0
86 Elm Street	1979	1	6,000	FULL	N/A	.0
87 Elm Street	1984	3	16,000	FULL	N/A	.0
Parkwood Drive - West	1986	1	52,000	FULL	N/A	.0
Parkwood Drive - East	1982	2	40,800	FULL	N/A	.0
12 Parkwood Drive	1986	2	39,000	FULL	N/A	.0
35 Parkwood Drive	1988	3	80,000	FULL	N/A	.0
25 South Street	1983	1	50,000	5,150	\$4.75	10.3
35 South Street	1982	1	69,000	FULL	N/A	.0
45 South Street	1984	1	66,000	9,020 (S)	\$3.50- 4.50	13.7
63-65 South Street (R)	1984/1989	2	65,000	FULL	N/A	.0

(UC) denotes Under Construction (P) denotes Proposed (R) denotes Renovation (S) denotes Sublease (N/A) Not Applicable

495/MASS PIKE

BUILDING	DATE COMPLETED/ RENOVATED	# FLRS	TOTAL RENTABLE AREA	SF AVAILABLE	S&S ESTIMATED RENT/SF	% AVAILABLE
97 South Street	1985/1988	1	64,000	FULL	N/A	.0
99 South Street	1983	1	64,000	FULL	N/A	.0
108-114 South Street	1977	1	20,000	FULL	N/A	.0
227 South Street	1987	1	42,000	6,000	\$6.00	14.3
TOTAL EXISTING HOPKINTON			685,800	20,170		2.9
TOTAL UNDER CONSTRUCTION HOPKINTON			0	0		.0
TOTAL PROPOSED HOPKINTON			0	0		.0

HUDSON

1 Cabot Road	1989	2	66,236	25,000	\$12.00-G	37.7
2 Cabot Road	1985	2	101,564	101,564	\$4.00	100.0
TOTAL EXISTING HUDSON			167,800	126,564		75.4
TOTAL UNDER CONSTRUCTION HUDSON			0	0		.0
TOTAL PROPOSED HUDSON			0	0		.0

MARLBORO

45 Bartlett Street	1972	1	41,781	FULL	N/A	.0
91 Bartlett Street	1970	1	18,000	18,000	\$4.95	100.0
1 Brigham Street	1984	1	48,000	35,000	\$5.00	72.9
60 Brigham Street	1982	1	14,000	FULL	N/A	.0
181 Cedar Hill Street	1983	1	30,000	10,000	\$5.00	33.3
237 Cedar Hill Street	1985	2	30,100	FULL	N/A	.0
257 Cedar Hill St. Bldg A (Cedar Hill Bus. Park)	1985	1	56,250	FULL	N/A	.0
259 Cedar Hill St. Bldg B (Cedar Hill Bus. Park)	1985	1	56,250	FULL	N/A	.0
261 Cedar Hill St. Bldg C (Cedar Hill Bus. Park)	1986	1	62,500	20,000	\$5.50	32.0
398 Cedar Hill Street	1985	1	51,200	12,800 (S)	\$3.50	25.0
743 Cedar Hill St. Bldg G (Cedar Hill Bus. Park)	1987	1	55,000	28,000	\$5.00	50.9
290 Donald J Lynch Blvd (Marlboro Business Center)	1987	3	92,098	FULL	N/A	.0
295 Donald J Lynch Blvd (Marlboro Business Center)	1987	2	40,585	FULL	N/A	.0
325 Donald J Lynch Blvd (Marlboro Business Center)	1989	2	76,486	76,486	\$6.75	100.0
450 Donald J Lynch Blvd (Marlboro Business Center - 8)	1987	1	59,675	FULL	N/A	.0
500 Donald J Lynch Blvd (Marlboro Business Center)	1987	1	61,160	FULL	N/A	.0
401 Elm Street	(R) 1968/1988	2	126,000	FULL	N/A	.0
55 Fairbanks Boulevard (Building I)	(R) 1984/1990	2	100,000	FULL	N/A	.0
67 Forest Street (Marlboro Tech Center)	1984	2	65,895	65,895	\$5.00	100.0
410 Forest Street	1981	1	32,250	32,250	\$6.25	100.0
753 Forest Street Bldg D (Cedar Hill Bus. Park)	1984	1	75,000	56,250	\$4.95	75.0

(UC) denotes Under Construction (P) denotes Proposed (R) denotes Renovation (S) denotes Sublease (N/A) Not Applicable

**495/MASS PIKE**

BUILDING	DATE COMPLETED/ RENOVATED	# FLRS	TOTAL RENTABLE AREA	SF AVAILABLE	S&S ESTIMATED RENT/SF	% AVAILABLE
33 Locke Drive (Marlboro Industrial Park)	1985	2	61,175	FULL	N/A	.0
111 Locke Drive (Marlboro Industrial Park)	1982	1	134,000	134,000 (S)	\$6.00	100.0
140 Locke Drive (Marlboro Industrial Park)	1978	1	45,000	FULL	N/A	.0
150-160 Locke Drive (Marlboro Industrial Park)	1983	1	120,000	FULL	N/A	.0
251 Locke Drive (Marlboro Industrial Park)	1984	2	160,000	FULL	N/A	.0
280 Locke Drive (Marlboro Industrial Park)	1974	2	150,000	FULL	N/A	.0
28 Lord Road	1989	2	70,000	19,000	\$5.00- 8.00	27.1
420 Maple Street	1985	2	40,000	12,000	\$6.00	30.0
100 Nickerson Road (Metropolitan Corporate Center)	1982	2	72,890	36,000	\$8.00	49.4
200 Nickerson Road (Metropolitan Corporate Center)	1983	2	78,176	FULL	N/A	.0
300 Nickerson Road (Metropolitan Corporate Center)	1984	2	80,374	41,000	\$6.50	51.0
400 Nickerson Road (Metropolitan Corporate Center)	1985	2	84,711	FULL	N/A	.0
500 Nickerson Road (Metropolitan Corporate Center)	1984	2	80,738	47,369	\$6.50	58.7
600 Nickerson Road (Metropolitan Corporate Center)	1986	2	100,800	100,800	\$6.50	100.0
700 Nickerson Road (Metropolitan Corporate Center)	1988	2	75,735	FULL	N/A	.0
397 William Street	1986	2	130,000	130,000 (S)	\$4.50	100.0
<b>TOTAL EXISTING MARLBORO</b>			<b>2,675,829</b>	<b>874,850</b>		<b>32.7</b>
<b>TOTAL UNDER CONSTRUCTION MARLBORO</b>			<b>0</b>	<b>0</b>		<b>.0</b>
<b>TOTAL PROPOSED MARLBORO</b>			<b>0</b>	<b>0</b>		<b>.0</b>

**NATICK**

6 Huron Drive	1959	3	27,000	FULL	N/A	.0
Kendall Lane	1972	1	31,000	31,000	\$6.00	100.0
323 Speen Street	1963	2	114,000	FULL	N/A	.0
5 Strathmore Road (R)	1960/1988	1	20,000	10,000 (S)	\$5.50	50.0
7 Tech Circle	1965	1	10,000	FULL	N/A	.0
8 Tech Circle	1960	1	12,000	FULL	N/A	.0
16 Tech Hill Park	1984	2	45,600	FULL	N/A	.0
<b>TOTAL EXISTING NATICK</b>			<b>259,600</b>	<b>41,000</b>		<b>15.8</b>
<b>TOTAL UNDER CONSTRUCTION NATICK</b>			<b>0</b>	<b>0</b>		<b>.0</b>
<b>TOTAL PROPOSED NATICK</b>			<b>0</b>	<b>0</b>		<b>.0</b>

**NORTHBORO**

10 Bearfoot Road	1974	1	30,600	FULL	N/A	.0
50 Bearfoot Road	1989	2	54,000	FULL	N/A	.0
71 Lyman Street	1985	2	30,000	FULL	N/A	.0

(UC) denotes Under Construction (P) denotes Proposed (R) denotes Renovation (S) denotes Sublease (N/A) Not Applicable

**495/MASS PIKE**

<u>BUILDING</u>	<u>DATE COMPLETED/ RENOVATED</u>	<u># FLRS</u>	<u>TOTAL RENTABLE AREA</u>	<u>SF AVAILABLE</u>	<u>S&amp;S ESTIMATED RENT/SF</u>	<u>\$ AVAILABLE</u>
TOTAL EXISTING NORTHBORO			114,600	0		.0
TOTAL UNDER CONSTRUCTION NORTHBORO			0	0		.0
TOTAL PROPOSED NORTHBORO			0	0		.0
<u>SHREWSBURY</u>						
904 Boston Turnpike Road (Park Nine West Bldg 1)	1986	1	37,500	FULL	N/A	.0
910 Boston Turnpike Road (Park Nine West Bldg 3)	1985	1	37,500	3,500	\$4.50- 5.00	9.3
TOTAL EXISTING SHREWSBURY			75,000	3,500		4.7
TOTAL UNDER CONSTRUCTION SHREWSBURY			0	0		.0
TOTAL PROPOSED SHREWSBURY			0	0		.0
<u>SOUTHBORO</u>						
120 Turnpike Road (Southboro Office Park)	1986	2	80,000	FULL	N/A	.0
122 Turnpike Road (Southboro Office Park)	1990	2	80,000	FULL	N/A	.0
333 Turnpike Road (Southboro Tech Park)	1985	2	37,500	7,589	\$13.50-G	20.2
337 Turnpike Road (Southboro Tech Park)	1972	2	41,000	21,077 (S)	\$4.00- 5.00	51.4
TOTAL EXISTING SOUTHBORO			238,500	28,666		12.0
TOTAL UNDER CONSTRUCTION SOUTHBORO			0	0		.0
TOTAL PROPOSED SOUTHBORO			0	0		.0
<u>SUDBURY</u>						
Boston Post Road Bldg 2 (Stanmar Park)	1972	1	12,500	12,500	\$5.50	100.0
Boston Post Road Bldg 3 (Stanmar Park)	1972	2	18,000	18,000	\$6.95	100.0
490 Boston Post Road (Chiswick Park)	1987	1	86,000	FULL	N/A	.0
31 Union Avenue (Chiswick Park)	1975	2	96,000	30,000	\$2.95	31.3
TOTAL EXISTING SUDBURY			212,500	60,500		28.5
TOTAL UNDER CONSTRUCTION SUDBURY			0	0		.0
TOTAL PROPOSED SUDBURY			0	0		.0
<u>WESTBORO</u>						
2400 Computer Drive	1980	2	79,002	40,000	\$11.50-G	50.6
3400 Computer Drive	1985	2	85,808	FULL	N/A	.0
125 Fisher Street	1977	1	158,000	FULL	N/A	.0
115 Flanders Road (Metro West Bus Park)	1987	2	64,500	FULL	N/A	.0
117 Flanders Road (Metro West Bus Park)	1989	2	50,675	15,182	\$5.50	30.0
120 Flanders Road (Metro West Bus Park)	1989	2	79,203	16,929 (S)	\$5.50	21.4
134 Flanders Road	1988	3	57,000	48,614	\$9.00	85.3
145 Flanders Road	1975	1	15,000	5,000	\$3.95	33.3
150 Flanders Road	1983	2	89,066	89,066	\$4.50	100.0
1 Research Drive	1981	3	300,000	FULL	N/A	.0

(UC) denotes Under Construction (P) denotes Proposed (R) denotes Renovation (S) denotes Sublease (N/A) Not Applicable

**495/MASS PIKE**

<u>BUILDING</u>	<u>DATE COMPLETED/ RENOVATED</u>	<u># FLRS</u>	<u>TOTAL RENTABLE AREA</u>	<u>SF AVAILABLE</u>		<u>S&amp;S ESTIMATED RENT/SF</u>	<u>% AVAILABLE</u>
2 Technology Park Drive (Westboro Tech Park)	1985	2	101,000	31,000	(S)	\$4.50	30.7
4 Technology Park Drive (Westboro Tech Park)	1992	2	125,000	29,832	(S)	\$12.00-G	23.8
6 Technology Park Drive (Westboro Tech Park)	1992	2	250,000	FULL		N/A	.0
8 Technology Park Drive (Westboro Tech Park)	1985	2	103,000	3,680		\$7.00	3.6
9 Technology Drive (Westboro Tech Park)	1992	2	250,000	250,000	(S)	\$9.90	100.0
78 Turnpike Street	1971	2	19,400	FULL		N/A	.0
3-5 Walk-Up Drive	1975	1	25,000	FULL		N/A	.0
8 Walk-Up Drive	1985	1	17,522	FULL		N/A	.0
14 Walk-Up Drive	1982	1	100,000	FULL		N/A	.0
15 Walk-Up Drive	1981	2	25,700	FULL		N/A	.0
<b>TOTAL EXISTING WESTBORO</b>			<u>1,994,876</u>	<u>529,303</u>			<u>26.5</u>
<b>TOTAL UNDER CONSTRUCTION WESTBORO</b>			<u>0</u>	<u>0</u>			<u>.0</u>
<b>TOTAL PROPOSED WESTBORO</b>			<u>0</u>	<u>0</u>			<u>.0</u>
<b>TOTAL EXISTING 495/MASS PIKE</b>			<u>7,541,728</u>	<u>2,029,265</u>			<u>26.9</u>
<b>TOTAL UNDER CONSTRUCTION 495/MASS PIKE</b>			<u>0</u>	<u>0</u>			<u>.0</u>
<b>TOTAL PROPOSED 495/MASS PIKE</b>			<u>0</u>	<u>0</u>			<u>.0</u>

(UC) denotes Under Construction (P) denotes Proposed (R) denotes Renovation (S) denotes Sublease (N/A) Not Applicable

495/NORTH

<u>BUILDING</u>	<u>DATE COMPLETED/ RENOVATED</u>	<u># FLRS</u>	<u>TOTAL RENTABLE AREA</u>	<u>SF AVAILABLE</u>	<u>S&amp;S ESTIMATED RENT/SF</u>	<u>% AVAILABLE</u>
ACTON						
2-8 Craig Road	1976	1	45,000	5,000	\$4.95	11.1
10-16 Craig Road	1976	1	33,600	28,800	\$5.50	85.7
30 Nagog Park	1983	3	19,200	FULL	N/A	.0
33 Nagog Park	1978	3	24,600	5,586	\$12.50	22.7
35 Nagog Park	1988	3	95,000	FULL	N/A	.0
40 Nagog Park	1983	1	31,800	FULL	N/A	.0
43 Nagog Park	1984	2	58,500	13,000	\$8.00	22.2
125 Nagog Park	1985	3	73,000	FULL	N/A	.0
97 Piper Road	1969	1	114,000	FULL	N/A	.0
310 School Street	1982	1	20,000	10,000	\$4.95	50.0
TOTAL EXISTING ACTON			<u>514,700</u>	<u>62,386</u>		<u>12.1</u>
TOTAL UNDER CONSTRUCTION ACTON			<u>0</u>	<u>0</u>		<u>.0</u>
TOTAL PROPOSED ACTON			<u>0</u>	<u>0</u>		<u>.0</u>

ANDOVER

300 Ballardvale Street (Corporate Place 93)	1987	3	120,000	33,842	\$6.95	28.2
200 Bullfinch Drive	1985	1	82,500	4,300	\$5.50	5.2
23 Frontage Road	1984	2	64,000	FULL	N/A	.0
1 Riverside Drive (Andover Research Center)	1988	2	60,646	FULL	N/A	.0
3 Riverside Drive (Andover Research Center)	1986	2	91,350	4,568	\$12.00	5.0
6 Riverside Drive (Andover Research Center)	1989	2	77,100	FULL	N/A	.0
7 Shattuck Road	1981	3	332,000	332,000 (S)	\$6.50	100.0
9 Shattuck Road	1985	1	18,977	18,977 (S)	\$6.50	100.0
20 Shattuck Road (Andover Technology Center)	1985	2	127,000	127,000	\$7.00	100.0
1 Technology Drive (Andover Technology Center)	1984	3	100,000	49,000	\$16.70-G	49.0
2 Technology Drive (Andover Technology Center)	1985	2	105,000	FULL	N/A	.0
4 Technology Drive (Andover Technology Center)	1985	2	128,000	FULL	N/A	.0
4 Woodland Park (Woodland Park)	1987	2	136,000	FULL	N/A	.0
TOTAL EXISTING ANDOVER			<u>1,442,573</u>	<u>569,687</u>		<u>39.5</u>
TOTAL UNDER CONSTRUCTION ANDOVER			<u>0</u>	<u>0</u>		<u>.0</u>
TOTAL PROPOSED ANDOVER			<u>0</u>	<u>0</u>		<u>.0</u>

BOXBOROUGH

330 Codman Hill Road (Boxboro Business Center)	1986	1	45,037	FULL	N/A	.0
1300 Massachusetts Avenue	1988	2	62,300	62,300	\$14.50-G	100.0
155 Swanson Road (Boxborough Technology Park)	1985	2	102,000	50,000 (S)	\$4.95	49.0

(UC) denotes Under Construction (P) denotes Proposed (R) denotes Renovation (S) denotes Sublease (N/A) Not Applicable

**495/NORTH**

<u>BUILDING</u>	<u>DATE COMPLETED/ RENOVATED</u>	<u># FLRS</u>	<u>TOTAL RENTABLE AREA</u>	<u>SF AVAILABLE</u>	<u>S&amp;S ESTIMATED RENT/SF</u>	<u>% AVAILABLE</u>
159 Swanson Road (Boxborough Technology Park)	1986	2	103,000	103,000 (S)	\$4.50	100
TOTAL EXISTING BOXBOROUGH			<u>312,337</u>	<u>215,300</u>		<u>68.9</u>
TOTAL UNDER CONSTRUCTION BOXBOROUGH			<u>0</u>	<u>0</u>		<u>0</u>
TOTAL PROPOSED BOXBOROUGH			<u>0</u>	<u>0</u>		<u>0</u>
<u>CHELMSFORD</u>						
19 Alpha Road	1980	1	64,250	4,000	\$4.00	6.2
20 Alpha Road	1982	1	71,500	FULL	N/A	.0
21 Alpha Road	1981	1	64,250	FULL	N/A	.0
22 Alpha Road	1982	2	57,700	FULL	N/A	.0
250 Apollo Drive	1990	2	144,375	144,375 (S)	\$5.00	100.0
300 Apollo Drive	1986	3	300,000	50,000	\$5.50	16.7
187 Billerica Road	1974	1	43,000	12,000	\$4.00	27.9
228 Billerica Road	1984	2	73,000	FULL	N/A	.0
270 Billerica Road	1985	2	101,600	FULL	N/A	.0
300 Billerica Road	1984	2	110,000	110,000	\$5.00	100.0
321 Billerica Road	1984	2	70,000	10,110	\$5.50	14.4
330 Billerica Road	1984	2	100,800	100,800	\$4.00	100.0
2-4 Elizabeth Drive	1982	2	105,834	FULL	N/A	.0
10 Elizabeth Drive	1981	1	113,750	40,000	\$4.75	35.2
11 Elizabeth Drive	1983	2	73,400	54,000	\$4.00	73.6
12 Elizabeth Drive	1981	1	92,750	FULL	N/A	.0
15 Elizabeth Drive	1982	2	127,000	127,000	\$3.00	100.0
16 Elizabeth Drive	1983	2	80,407	58,000	\$5.00	72.1
25 Industrial Avenue	1978	1	45,600	FULL	N/A	.0
27 Industrial Avenue	1978	1	90,050	60,000	\$4.75	66.6
220 Mill Road	1985	2	113,000	FULL	N/A	.0
222 Mill Road	1985	2	51,090	FULL	N/A	.0
2 Omni Way	1984	2	62,000	FULL	N/A	.0
4 Omni Way	1984	2	82,000	FULL	N/A	.0
5 Omni Way	1984	2	130,000	FULL	N/A	.0
6 Omni Way	1985	2	51,300	FULL	N/A	.0
199 Riverneck Road	1985	2	97,000	FULL	N/A	.0
TOTAL EXISTING CHELMSFORD			<u>2,515,656</u>	<u>770,285</u>		<u>30.6</u>
TOTAL UNDER CONSTRUCTION CHELMSFORD			<u>0</u>	<u>0</u>		<u>0</u>
TOTAL PROPOSED CHELMSFORD			<u>0</u>	<u>0</u>		<u>0</u>
<u>HAVERHILL</u>						
145 Ward Hill Avenue	1980	2	102,000	FULL	N/A	.0
TOTAL EXISTING HAVERHILL			<u>102,000</u>	<u>0</u>		<u>.0</u>
TOTAL UNDER CONSTRUCTION HAVERHILL			<u>0</u>	<u>0</u>		<u>0</u>
TOTAL PROPOSED HAVERHILL			<u>0</u>	<u>0</u>		<u>0</u>
<u>LAWRENCE</u>						
20 Ballard Way	1980	2	25,250	12,625	\$4.50	50.0

(UC) denotes Under Construction (P) denotes Proposed (R) denotes Renovation (S) denotes Sublease (N/A) Not Applicable



**495/NORTH**

BUILDING	DATE COMPLETED/ RENOVATED	# FLRS	TOTAL RENTABLE AREA	SF AVAILABLE	S&S ESTIMATED RENT/SF	% AVAILABLE
94-104 Glenn Street	1981	1	208,000	FULL	N/A	.0
TOTAL EXISTING LAWRENCE			233,250	12,625		5.4
TOTAL UNDER CONSTRUCTION LAWRENCE			0	0		.0
TOTAL PROPOSED LAWRENCE			0	0		.0

**LITTLETON**

295 Foster Street	1982	1	103,036	FULL	N/A	.0
305 Foster Street	1984	1	81,128	81,128	\$5.50	100.0
537 Great Road	1965	1	20,000	20,000	\$5.50	100.0
543 Great Road	1965	1	19,635	FULL	N/A	.0
1 Monarch Drive	1986	2	102,000	102,000	\$4.00	100.0
24 Porter Road	1981	1	40,000	FULL	N/A	.0
25 Porter Road	1985	2	66,500	32,000	\$6.00	48.1
30 Porter Road	1980	1	100,000	FULL	N/A	.0
59 Porter Road	1974	1	20,000	FULL	N/A	.0
TOTAL EXISTING LITTLETON			552,299	235,128		42.6
TOTAL UNDER CONSTRUCTION LITTLETON			0	0		.0
TOTAL PROPOSED LITTLETON			0	0		.0

**LOWELL**

Boot Mills South (The Boott Mills)	(R)	1850/1990	4	108,000	25,000	\$8.00-G	23.1
59 Electronics Avenue		1984	4	100,000	100,000 (S)	\$5.00	100.0
70 Industrial Avenue East		1988	1	42,400	30,000	\$4.00	70.8
1 Lowell Research Center		1985	2	56,000	27,000	\$5.50	48.2
2 Lowell Research Center		1987	3	67,447	67,447	\$5.00	100.0
1703 Middlesex Street		1980	1	40,000	40,000	\$6.00	100.0
600 Suffolk Street (Wannalancit Office Tech. Park)	(R)	1983	5	400,000	41,600	\$7.95	10.4
10 Technology Drive		1983	2	58,000	FULL	N/A	.0
55 Technology Drive		1985	2	90,000	FULL	N/A	.0
59 Technology Drive		1985	1	30,000	30,000	\$5.00	100.0
75 Technology Drive		1985	2	60,000	FULL	N/A	.0
41 Wellman Avenue		1984	4	100,000	35,000 (S)	\$5.00	35.0
TOTAL EXISTING LOWELL			1,151,847	396,047		34.4	
TOTAL UNDER CONSTRUCTION LOWELL			0	0		.0	
TOTAL PROPOSED LOWELL			0	0		.0	

**METHUEN**

476 Broadway		1960	1	51,000	51,000	N/A	100.0
100 Griffin Brook Drive		1989	1	38,740	FULL	N/A	.0
300 Griffin Brook Drive		1989	1	106,764	FULL	N/A	.0
TOTAL EXISTING METHUEN			196,504	51,000		26.0	
TOTAL UNDER CONSTRUCTION METHUEN			0	0		.0	
TOTAL PROPOSED METHUEN			0	0		.0	

**NORTH ANDOVER**

40 High Street	(R)	1950/1983	4	160,000	FULL	N/A	.0
----------------	-----	-----------	---	---------	------	-----	----

(UC) denotes Under Construction (P) denotes Proposed (R) denotes Renovation (S) denotes Sublease (N/A) Not Applicable



**495/NORTH**

<u>BUILDING</u>	<u>DATE COMPLETED/ RENOVATED</u>	<u># FLRS</u>	<u>TOTAL RENTABLE AREA</u>	<u>SF AVAILABLE</u>	<u>S&amp;S ESTIMATED RENT/SF</u>	<u>% AVAILABLE</u>
1 High Street (North Andover Mills)	(R) 1950/1983	2	525,000	FULL	N/A	.0
1551 Osgood Street	1980	2	45,200	FULL	N/A	.0
<b>TOTAL EXISTING NORTH ANDOVER</b>			<u>730,200</u>	<u>0</u>		<u>.0</u>
<b>TOTAL UNDER CONSTRUCTION NORTH ANDOVER</b>			<u>0</u>	<u>0</u>		<u>.0</u>
<b>TOTAL PROPOSED NORTH ANDOVER</b>			<u>0</u>	<u>0</u>		<u>.0</u>
<b><u>TEWKSBURY</u></b>						
100 Ames Pond Road (Metropolitan Technology Center)	1987	2	76,400	FULL	N/A	.0
200 Ames Pond Road (Metropolitan Technology Center)	1987	2	75,000	FULL	N/A	.0
1925 Andover Street-Bldg A	1974	1	30,000	30,000	\$5.00	100.0
1925 Andover Street-Bldg B	1974	1	155,000	155,000	\$5.00	100.0
2 Highwood Drive	1986	2	85,400	FULL	N/A	.0
3 Highwood Drive	1990	2	52,000	FULL	N/A	.0
1 Park West (Metropolitan Technology Center)	1984	2	140,000	FULL	N/A	.0
<b>TOTAL EXISTING TEWKSBURY</b>			<u>613,800</u>	<u>185,000</u>		<u>30.1</u>
<b>TOTAL UNDER CONSTRUCTION TEWKSBURY</b>			<u>0</u>	<u>0</u>		<u>.0</u>
<b>TOTAL PROPOSED TEWKSBURY</b>			<u>0</u>	<u>0</u>		<u>.0</u>
<b><u>TYNGSBORO</u></b>						
Vesper Exec Park II	1988	1	59,600	22,000	\$6.00	36.9
<b>TOTAL EXISTING TYNGSBORO</b>			<u>59,600</u>	<u>22,000</u>		<u>36.9</u>
<b>TOTAL UNDER CONSTRUCTION TYNGSBORO</b>			<u>0</u>	<u>0</u>		<u>.0</u>
<b>TOTAL PROPOSED TYNGSBORO</b>			<u>0</u>	<u>0</u>		<u>.0</u>
<b><u>WESTFORD</u></b>						
3 Carlisle Road (Westford Corporate Center)	1985	2	81,632	FULL	N/A	.0
5 Carlisle Road (Westford Corporate Center)	1986	2	81,632	FULL	N/A	.0
27 Carlisle Road	1986	2	107,625	20,000	\$5.50	18.6
238 Littleton Road	1988	2	50,800	11,845	\$9.00	23.3
239 Littleton Road	1985	2	60,000	15,713	\$7.50	26.2
2 Lyberty Way	1982	1	43,000	FULL	N/A	.0
3 Lyberty Way	1982	1	30,000	FULL	N/A	.0
4 Lyberty Way	1980	1	28,800	FULL	N/A	.0
6 Lyberty Way	1984	2	35,000	17,500	\$5.00	50.0
49 Power Road (Nardone Industrial Park)	1984	1	19,000	FULL	N/A	.0
39 Power Road	1976	1	14,400	FULL	N/A	.0
2 Robbins Road	1982	2	62,000	FULL	N/A	.0
1 Technology Way	1982	3	277,000	185,000	\$4.95	66.8
1 Technology Park Drive (Westford Tech Park)	1988	2	75,000	1,200	\$15.00-G	1.6
2 Technology Park Drive (Westford Tech Park)	1987	2	60,000	FULL	N/A	.0

(UC) denotes Under Construction (P) denotes Proposed (R) denotes Renovation (S) denotes Sublease (N/A) Not Applicable

**495/NORTH**

<u>BUILDING</u>	<u>DATE COMPLETED/ RENOVATED</u>	<u># FLRS</u>	<u>TOTAL RENTABLE AREA</u>	<u>SF AVAILABLE</u>	<u>S&amp;S ESTIMATED RENT/SF</u>	<u>% AVAILABLE</u>
4 Technology Park Drive (Westford Tech Park)	1987	2	98,000	98,000 (S)	\$5.00	100.0
TOTAL EXISTING WESTFORD			<u>1,123,889</u>	<u>349,258</u>		<u>31.1</u>
TOTAL UNDER CONSTRUCTION WESTFORD			<u>0</u>	<u>0</u>		<u>.0</u>
TOTAL PROPOSED WESTFORD			<u>0</u>	<u>0</u>		<u>.0</u>
TOTAL EXISTING 495/NORTH			<u>9,548,655</u>	<u>2,868,716</u>		<u>30.0</u>
TOTAL UNDER CONSTRUCTION 495/NORTH			<u>0</u>	<u>0</u>		<u>.0</u>
TOTAL PROPOSED 495/NORTH			<u>0</u>	<u>0</u>		<u>.0</u>

Spaulding & Slye

(UC) denotes Under Construction (P) denotes Proposed (R) denotes Renovation (S) denotes Sublease (N/A) Not Applicable

176

**495/SOUTH**

<u>BUILDING</u>	<u>DATE COMPLETED/ RENOVATED</u>	<u># FLRS</u>	<u>TOTAL RENTABLE AREA</u>	<u>SF AVAILABLE</u>	<u>S&amp;S ESTIMATED RENT/SF</u>	<u>% AVAILABLE</u>
<b>FRANKLIN</b>						
101 Constitution Blvd.	1989	1	62,703	16,500	\$5.00	26.3
9 Forge Park (Forge Park)	1989	1	83,547	FULL	N/A	.0
431 Washington Street	1981	1	250,986	250,986	\$5.50	100.0
TOTAL EXISTING FRANKLIN			<u>397,236</u>	<u>267,486</u>		<u>67.3</u>
TOTAL UNDER CONSTRUCTION FRANKLIN			<u>0</u>	<u>0</u>		<u>.0</u>
TOTAL PROPOSED FRANKLIN			<u>0</u>	<u>0</u>		<u>.0</u>
<b>MILFORD</b>						
Birchwood Business Park (Building A)	1987	2	40,000	FULL	N/A	.0
Birchwood Business Park (Building B)	1987	2	40,000	20,000	\$4.50- 7.50	50.0
155 Fortune Boulevard	1987	1	36,000	FULL	N/A	.0
321 Fortune Boulevard (Granite Park)	1989	2	44,000	FULL	N/A	.0
455 Fortune Boulevard (Granite Park)	1984	2	45,000	19,500	\$4.95	43.3
50 Maple Street	1980	3	258,439	165,000	\$3.50	63.8
66 Sumner Street	1960	1	15,500	15,500	\$3.50- 5.00	100.0
5 Technology Drive	1986	2	103,394	103,394 (S)	\$3.25	100.0
7 Technology Drive	1986	2	103,394	103,394 (S)	\$3.25	100.0
9 Technology Drive	1986	2	48,200	48,200 (S)	\$3.25	100.0
TOTAL EXISTING MILFORD			<u>733,927</u>	<u>474,988</u>		<u>64.7</u>
TOTAL UNDER CONSTRUCTION MILFORD			<u>0</u>	<u>0</u>		<u>.0</u>
TOTAL PROPOSED MILFORD			<u>0</u>	<u>0</u>		<u>.0</u>
TOTAL EXISTING 495/SOUTH			<u>1,131,163</u>	<u>742,474</u>		<u>65.6</u>
TOTAL UNDER CONSTRUCTION 495/SOUTH			<u>0</u>	<u>0</u>		<u>.0</u>
TOTAL PROPOSED 495/SOUTH			<u>0</u>	<u>0</u>		<u>.0</u>
TOTAL EXISTING SUBURBS			<u>36,665,121</u>	<u>10,311,777</u>		<u>28.1</u>
TOTAL UNDER CONSTRUCTION SUBURBS			<u>0</u>	<u>0</u>		<u>.0</u>
TOTAL PROPOSED SUBURBS			<u>0</u>	<u>0</u>		<u>.0</u>
TOTAL EXISTING BOSTON AREA R&D			<u>37,322,446</u>	<u>10,357,377</u>		<u>27.8</u>
TOTAL UNDER CONSTRUCTION BOSTON AREA R&D			<u>0</u>	<u>0</u>		<u>.0</u>
TOTAL PROPOSED BOSTON AREA R&D			<u>0</u>	<u>0</u>		<u>.0</u>

The estimated rents in this survey are either quoted rents from owners or Spaulding & Slye estimates of the asking rent, regardless of space availability. The rents are quoted at a triple net price for industrial/R&D buildings unless noted otherwise. Information furnished is from sources deemed reliable but no warranty is made as to the accuracy thereof and same is submitted subject to error, omission, change in price, rental or other conditions, prior sale or lease or withdrawal without notice.

(UC) denotes Under Construction (P) denotes Proposed (R) denotes Renovation (S) denotes Sublease (N/A) Not Applicable



2



## Overview

**William D. Bailey**  
Vice President

The Industrial market is clearly trending upward in 1994, with 5 of 7 submarkets posting increases in occupancy during the second quarter. Net absorption increased significantly over last quarter, which posted 322,000 square feet of negative absorption. There was 357,000 square feet of new occupancy this quarter and only the North submarket experienced negative absorption. Vacancy rate for the quarter dropped one percent to 27%.

One of the strongest showings was in the South submarket, the largest in the industrial report with 15.7 million square feet of supply. Activity was extremely strong in the South, with 16 transactions totalling 500,000 square feet. In total, 441,000 square feet of space was absorbed, dropping vacancy from 33% to 30%. The Northwest submarket also performed well, with 86,000 square feet of absorption, bringing vacancy down 6% to 18%. Each submarket landed one big deal, resulting in across-the-board improvement for the industrial market. Growth is primarily coming from small companies, so we expect slow but steady progress to continue.

As a result of improvement in vacancy rates, rents are starting to increase to approximately \$3.50 to \$4.50 NNN. Quality properties that are well-located

are seeing increases as much as 20%. While its still a "tenants market," the positive activity has landlords feeling that every deal is not do or die. Landlords are becoming more selective, because of the growing number of requirements in the marketplace.

Significant transactions for the quarter include an 80,000 square foot lease by the Boston Globe in Westboro; a 56,000 square foot lease by Merrimack Magnetics in Lowell and a 118,663 square foot lease by Little Brown & Co in Mansfield. In addition, Datatrend leased 40,430 square feet in Westwood and Wilveco is taking 16,400 square feet in Billerica.

***"Activity was extremely strong in the South, with 16 transactions totalling 500,000 square feet."***

There is no significant investment sales activity in the industrial market. In general, investment sales have focused on office product and will ultimately trickle down to the industrial market. Sales activity that is occurring is with users, but only those properties that can be bought at below replacement or construction cost.

### Suburban Industrial Market Summary (X 1,000)

Suburbs	Supply	Occupancy	Vacancy	%
	<b>46,122</b>	<b>33,697</b>	<b>12,425</b>	<b>27%</b>
North	9,654	7,781	1,872	19%
Northwest	1,343	1,104	239	18%
128/Mass Pike	2,926	2,606	320	11%
South	15,710	11,020	4,689	30%
495/Mass Pike	7,124	5,041	2,083	29%
495/North	4,269	1,993	2,276	53%
495/South	5,097	4,152	946	19%

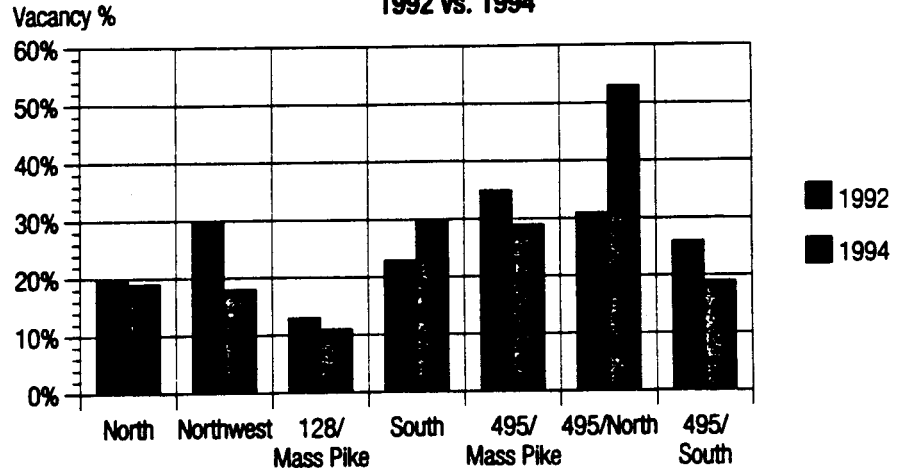
### Top Five Lease Transactions

Foxboro Terminals	Franklin	120,000 SF
Little Brown & Company	Mansfield	119,000 SF
Boston Globe	Westboro	80,000 SF
Braun Inc.	Andover	77,000 SF
Monroe Stationers & Printers	Needham	66,000 SF

# SUBURBAN INDUSTRIAL REPORT

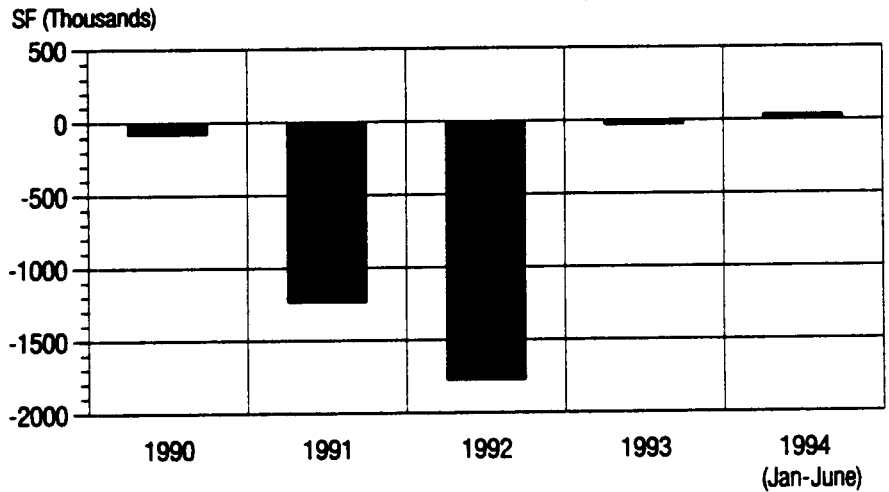
*“The Industrial market is clearly trending upward in 1994, with 5 of 7 submarkets posting increases in occupancy during the second quarter.”*

**Suburban Industrial Vacancy Rates  
1992 vs. 1994**



*“Net absorption increased significantly over last quarter, which posted 322,000 square feet of negative absorption.”*

**Suburban Industrial Net Absorption**





**CAMBRIDGE**

<u>BUILDING</u>	<u>DATE COMPLETED/ RENOVATED</u>	<u># FLRS</u>	<u>TOTAL RENTABLE AREA</u>	<u>SF AVAILABLE</u>	<u>S&amp;S ESTIMATED RENT/SF</u>	<u>% AVAILABLE</u>
50 Allston Street	1947	1	10,000	FULL	N/A	.0
169 Bent Street	1947	1	48,000	FULL	N/A	.0
173-207 Bent Street	1974	1	30,388	FULL	N/A	.0
350 Brookline Street	1955	1	42,000	FULL	N/A	.0
31 Monsignor O'Brien Highway	1980	2	104,000	30,000	\$5.00	28.8
13 Mooney Street	1960	1	41,000	FULL	N/A	.0
148 Sidney Street	1920	1	15,000	FULL	N/A	.0
149 Sidney Street	1920	1	39,000	25,000	\$7.50	64.1
179 Sidney Street	(R) 1945/1989	2	14,000	FULL	N/A	.0
100 Smith Place	1954	1	46,000	46,000	\$2.25	100.0
127 Smith Place	1965	1	50,800	FULL	N/A	.0
243 Vassar Street	1960	1	40,000	FULL	N/A	.0
TOTAL EXISTING CAMBRIDGE			<u>480,188</u>	<u>101,000</u>		<u>21.0</u>
TOTAL UNDER CONSTRUCTION CAMBRIDGE			<u>0</u>	<u>0</u>		<u>.0</u>
TOTAL PROPOSED CAMBRIDGE			<u>0</u>	<u>0</u>		<u>.0</u>

Spaulding & Slye

(UC) denotes Under Construction (P) denotes Proposed (R) denotes Renovation (S) denotes Sublease (N/A) Not Applicable

181

**NORTH**

<u>BUILDING</u>	<u>DATE COMPLETED/ RENOVATED</u>	<u># FLRS</u>	<u>TOTAL RENTABLE AREA</u>	<u>SF AVAILABLE</u>	<u>S&amp;S ESTIMATED RENT/SF</u>	<u>% AVAILABLE</u>
<b><u>BEVERLY</u></b>						
12 Tozer Road	1972	2	37,300	8,800	\$7.00-10.25	23.6
TOTAL EXISTING BEVERLY			<u>37,300</u>	<u>8,800</u>		<u>23.6</u>
TOTAL UNDER CONSTRUCTION BEVERLY			<u>0</u>	<u>0</u>		<u>0</u>
TOTAL PROPOSED BEVERLY			<u>0</u>	<u>0</u>		<u>0</u>
<b><u>DANVERS</u></b>						
33 Cherry Hill Drive	1986	1	60,800	FULL	N/A	.0
37 Cherry Hill Drive	1989	1	60,000	FULL	N/A	.0
54 Cherry Hill Drive	1983	1	68,700	68,700	\$6.50	100.0
4 Electronics Avenue	1977	1	31,800	31,800	\$4.95	100.0
125 Water Street	1988	1	120,000	120,000 (S)	\$3.25	100.0
TOTAL EXISTING DANVERS			<u>341,300</u>	<u>220,500</u>		<u>64.6</u>
TOTAL UNDER CONSTRUCTION DANVERS			<u>0</u>	<u>0</u>		<u>0</u>
TOTAL PROPOSED DANVERS			<u>0</u>	<u>0</u>		<u>0</u>
<b><u>NORTH READING</u></b>						
20 Concord Street	1974	1	27,000	FULL	N/A	.0
23 Concord Street	1974	1	29,000	FULL	N/A	.0
29 Concord Street	1983	1	124,000	FULL	N/A	.0
35 Concord Street	1979	1	115,200	115,200	\$3.50	100.0
42 Concord Street	1981	1	30,000	FULL	N/A	.0
39-53 Concord Street	1973	1	38,400	FULL	N/A	.0
71 Concord Street	1979	1	36,000	FULL	N/A	.0
TOTAL EXISTING NORTH READING			<u>399,600</u>	<u>115,200</u>		<u>28.8</u>
TOTAL UNDER CONSTRUCTION NORTH READING			<u>0</u>	<u>0</u>		<u>0</u>
TOTAL PROPOSED NORTH READING			<u>0</u>	<u>0</u>		<u>0</u>
<b><u>PEABODY</u></b>						
11 Centennial Drive	1984	1	204,000	FULL	N/A	.0
Fifth Street	1972	1	40,000	FULL	N/A	.0
247 Lynnfield Street	1978	1	34,300	FULL	N/A	.0
1 Second Street	1986	1	154,000	FULL	N/A	.0
2 Technology Drive	1988	1	60,000	FULL	N/A	.0
TOTAL EXISTING PEABODY			<u>492,300</u>	<u>0</u>		<u>0</u>
TOTAL UNDER CONSTRUCTION PEABODY			<u>0</u>	<u>0</u>		<u>0</u>
TOTAL PROPOSED PEABODY			<u>0</u>	<u>0</u>		<u>0</u>
<b><u>READING</u></b>						
One General Avenue (128 North Industrial Park)	(R) 1950/1985	1	310,000	60,000	\$3.50	19.4
25 Walkers Brook Drive	1980	1	110,000	46,016	\$3.75	41.8
TOTAL EXISTING READING			<u>420,000</u>	<u>106,016</u>		<u>25.2</u>
TOTAL UNDER CONSTRUCTION READING			<u>0</u>	<u>0</u>		<u>0</u>
TOTAL PROPOSED READING			<u>0</u>	<u>0</u>		<u>0</u>
<b><u>SOMERVILLE</u></b>						
61 Medford Street	1980	1	72,000	72,000	\$6.95	100.0

(UC) denotes Under Construction (P) denotes Proposed (R) denotes Renovation (S) denotes Sublease (N/A) Not Applicable

182

**NORTH**

<u>BUILDING</u>	<u>DATE COMPLETED/ RENOVATED</u>	<u># FLRS</u>	<u>TOTAL RENTABLE AREA</u>	<u>SF AVAILABLE</u>	<u>S&amp;S ESTIMATED RENT/SF</u>	<u>% AVAILABLE</u>
TOTAL EXISTING SOMERVILLE			72,000	72,000		100.0
TOTAL UNDER CONSTRUCTION SOMERVILLE			0	0		.0
TOTAL PROPOSED SOMERVILLE			0	0		.0
<b><u>STONEHAM</u></b>						
100 Fallon Rd.	1966	1	50,846	FULL	N/A	.0
200 Fallon Road (Middlesex Industrial Park)	(R) 1968/1975	1	91,300	FULL	N/A	.0
TOTAL EXISTING STONEHAM			142,146	0		.0
TOTAL UNDER CONSTRUCTION STONEHAM			0	0		.0
TOTAL PROPOSED STONEHAM			0	0		.0
<b><u>WAKEFIELD</u></b>						
7-9-11 Audubon Road	1985	2	70,163	70,163	N/A	100.0
365 Audubon Road	1966	1	153,500	FULL	N/A	.0
TOTAL EXISTING WAKEFIELD			223,663	70,163		31.4
TOTAL UNDER CONSTRUCTION WAKEFIELD			0	0		.0
TOTAL PROPOSED WAKEFIELD			0	0		.0
<b><u>WILMINGTON</u></b>						
326 Ballardvale Street Bldg. 1 (93 Distribution Center)	1968	1	106,391	FULL	N/A	.0
326 Ballardvale Street Bldg. 2 (93 Distribution Center)	1974	1	99,453	FULL	N/A	.0
326 Ballardvale Street Bldg. 3 (93 Distribution Center)	1987	1	88,135	FULL	N/A	.0
220 Ballardvale Street	1980	1	62,375	3,097	\$4.50	5.0
230 Ballardvale Street	1981	1	48,000	4,000	\$4.75	8.3
234 Ballardvale Street	1981	1	101,000	48,600	\$3.25	48.1
240 Ballardvale Street	1981	1	48,000	FULL	N/A	.0
261 Ballardvale Street	1984	1	60,000	FULL	N/A	.0
265 Ballardvale Street	1983	1	72,000	57,000	\$4.75	79.2
375 Ballardvale Street	1986	1	168,000	FULL	N/A	.0
377 Ballardvale Street	1987	1	48,000	FULL	N/A	.0
5 Cornell Place	1979	1	49,000	FULL	N/A	.0
10 Cornell Place	1979	1	53,000	FULL	N/A	.0
50 Fordham Road	1972	1	285,000	FULL	N/A	.0
55 Fordham Road	1972	1	55,000	FULL	N/A	.0
100 Fordham Road	1968	1	137,600	FULL	N/A	.0
3-12 Industrial Way	1972	1	60,000	FULL	N/A	.0
21 Industrial Way	1973	1	17,500	FULL	N/A	.0
25 Industrial Way	1972	1	120,000	13,200	\$3.50	11.0
30 Industrial Way	1970	1	160,000	FULL	N/A	.0
33 Industrial Way	1974	1	18,824	18,824	\$7.00	100.0
42 Industrial Way	1972	1	50,000	FULL	N/A	.0
54 Industrial Way	1973	1	68,000	FULL	N/A	.0
64 Industrial Way	1974	1	44,000	FULL	N/A	.0

(UC) denotes Under Construction (P) denotes Proposed (R) denotes Renovation (S) denotes Sublease (N/A) Not Applicable

183

NORTH

<u>BUILDING</u>	<u>DATE COMPLETED/ RENOVATED</u>	<u># FLRS</u>	<u>TOTAL RENTABLE AREA</u>	<u>SF AVAILABLE</u>	<u>S&amp;S ESTIMATED RENT/SF</u>	<u>% AVAILABLE</u>
65 Industrial Way	1966	1	90,000	62,300	\$4.00	69.2
66-68 Industrial Way	1973	1	40,000	FULL	N/A	.0
80 Industrial Way	1974	1	237,000	FULL	N/A	.0
90 Industrial Way	1978	1	115,000	FULL	N/A	.0
10 Jewel Drive	1982	1	25,000	25,000	\$4.50	100.0
14 Jewel Drive	1985	1	125,000	FULL	N/A	.0
56 Jonspin Road	1977	1	41,320	FULL	N/A	.0
68 Jonspin Road	1972	1	105,800	FULL	N/A	.0
7 Lopez Street	1982	1	67,000	FULL	N/A	.0
1 Progress Way	1979	1	40,000	FULL	N/A	.0
100 Progress Way	1974	1	50,000	25,000	\$4.00	50.0
10 Upton Drive	1982	1	53,600	8,650	\$4.95	16.1
25 Upton Drive	1985	1	47,000	FULL	N/A	.0
33 Upton Drive	1972	1	52,200	FULL	N/A	.0
155 West Street	1984	1	70,000	FULL	N/A	.0
841 Woburn Street	1975	1	28,800	FULL	N/A	.0
845 Woburn Street	1980	1	60,000	FULL	N/A	.0

TOTAL EXISTING WILMINGTON  
 TOTAL UNDER CONSTRUCTION WILMINGTON  
 TOTAL PROPOSED WILMINGTON

3,266,998	265,671	8.1
0	0	.0
0	0	.0

WOBURN

10 Atlantic Avenue	1979	1	55,000	FULL	N/A	.0
41 Atlantic Avenue	1977	1	30,000	FULL	N/A	.0
99 Blueberry Hill Lane	1980	1	25,000	25,000	\$3.95	100.0
21 Cabot Road	1980	1	12,482	FULL	N/A	.0
36 Cabot Road	1974	1	236,590	236,590 (S)	\$4.00	100.0
45-61 Commerce Way	1978	1	28,500	4,000	\$8.00-G	14.0
74 Commerce Way	1974	1	15,000	15,000	\$4.50	100.0
80 Commerce Way	1978	1	43,102	FULL	N/A	.0
90 Commerce Way	1973	1	136,666	136,666	\$3.50	100.0
96 Commerce Way	1974	1	96,000	FULL	N/A	.0
110 Commerce Way	1973	1	180,000	57,750	\$3.50- 4.50	32.1
130 Commerce Way	1980	1	30,000	15,000	\$3.50	50.0
17 Everburg Road	1978	1	57,000	3,300	\$7.00	5.8
17 Gill Street	1986	1	40,000	40,000	\$3.50- 4.25	100.0
1 Gill Street	1962	1	24,000	FULL	N/A	.0
2 Gill Street	1970	1	50,011	7,000	\$5.70	14.0
3 Gill Street	1970	1	39,970	3,000	\$5.70	7.5
4 Gill Street	1971	1	40,040	17,500 (S)	\$2.95- 3.95	43.7
6 Gill Street	1972	1	40,040	15,000	\$4.70	37.5
8 Gill Street	1971	1	41,582	4,000	\$5.70	9.6

(UC) denotes Under Construction (P) denotes Proposed (R) denotes Renovation (S) denotes Sublease (N/A) Not Applicable

184

**NORTH**

<u>BUILDING</u>	<u>DATE COMPLETED/ RENOVATED</u>	<u># FLRS</u>	<u>TOTAL RENTABLE AREA</u>	<u>SF AVAILABLE</u>	<u>S&amp;S ESTIMATED RENT/SF</u>	<u>% AVAILABLE</u>
10 Gill Street	1975	1	106,000	FULL	N/A	.0
36 Holton Street	1968	1	50,778	FULL	N/A	.0
45 Holton Street	1970	1	200,000	FULL	N/A	.0
73 Holton Street	1975	1	27,645	FULL	N/A	.0
76 Holton Street	1976	1	72,000	72,000	\$3.50	100.0
80 Holton Street	1967	1	50,550	FULL	N/A	.0
35 Industrial Parkway	1976	1	107,000	14,100	\$5.50- 6.50-G	13.2
12 Linscott Road	1980	1	41,000	9,905	\$5.00-G	24.2
1 Merrill Street	1969	1	12,000	FULL	N/A	.0
169 Merrimack Street	1973	1	25,200	15,200	\$5.00	60.3
280 Mishawum Road	1975	1	20,000	FULL	N/A	.0
280 Mishawum Road Rear	1975	1	20,000	5,000	\$5.25	25.0
147 New Boston Street	1977	2	26,000	FULL	N/A	.0
150 New Boston Street	1977	1	38,490	FULL	N/A	.0
155 New Boston Street	1976	1	44,840	3,000	\$5.70	6.7
160 New Boston Street	1980	1	52,000	FULL	N/A	.0
165 New Boston Street	1976	1	47,240	4,000	\$5.70	8.5
175 New Boston Street	1978	1	42,000	5,000	\$5.70	11.9
180 New Boston Street	1975	1	70,000	FULL	N/A	.0
195 New Boston Street	1981	1	20,000	FULL	N/A	.0
216 New Boston Street	1980	1	45,000	FULL	N/A	.0
331 New Boston Road	1975	1	39,300	14,000	\$3.75	35.6
16 Normac Road	1977	1	30,000	FULL	N/A	.0
20 Normac Road	1972	1	30,000	6,000	\$4.00	20.0
25 Olympia Avenue	1978	1	43,190	7,000	\$5.70	16.2
39 Olympia Avenue	1980	1	77,451	FULL	N/A	.0
80-82 Olympia Avenue	1977	1	30,000	FULL	N/A	.0
10 Roessler Road	1980	1	59,149	6,000	\$5.70	10.1
300 Salem Street	1980	1	30,000	5,000	\$5.50	16.7
11 Sixth Road	1983	1	15,990	FULL	N/A	.0
16 Sixth Road	1978	1	14,000	FULL	N/A	.0
30 Sixth Road	1972	1	35,080	10,000	\$5.70	28.5
44 Sixth Road	1986	1	110,000	FULL	N/A	.0
8 State Street	1980	1	24,000	24,000	\$4.00	100.0
9 State Street	1989	1	37,650	FULL	N/A	.0
11 State Street	1989	1	42,900	11,000 (S)	\$3.50	25.6
200 West Cummings Park	1977	1	176,751	15,000	\$4.70	8.5
3 Wheeling Avenue	1970	1	51,000	FULL	N/A	.0
4 Wheeling Avenue	1971	1	12,800	FULL	N/A	.0
5 Wheeling Avenue	1973	1	40,300	5,000	\$5.50	12.4

(UC) denotes Under Construction (P) denotes Proposed (R) denotes Renovation (S) denotes Sublease (N/A) Not Applicable

185

NORTH

<u>BUILDING</u>	<u>DATE COMPLETED/ RENOVATED</u>	<u># FLRS</u>	<u>TOTAL RENTABLE AREA</u>	<u>SF AVAILABLE</u>	<u>S&amp;S ESTIMATED RENT/SF</u>	<u>% AVAILABLE</u>
10 Wheeling Avenue	1972	1	48,000	FULL	N/A	.0
13 Wheeling Avenue	1971	1	16,100	FULL	N/A	.0
16 Wheeling Avenue	1973	1	9,850	FULL	N/A	.0
Wildwood Drive	1982	1	30,000	FULL	N/A	.0
205 Wildwood Street	1988	1	132,000	FULL	N/A	.0
225 Wildwood Street	1988	1	58,000	23,000	\$4.50	39.7
415 Wildwood Street	1980	1	225,000	FULL	N/A	.0
460 Wildwood Street	1983	1	25,000	FULL	N/A	.0
470 Wildwood Street	1983	1	60,000	FULL	N/A	.0
479-481 Wildwood Street	1975	1	180,000	180,000	\$3.50	100.0
485 Wildwood Street	1974	1	132,160	FULL	N/A	.0
499 Wildwood Street	1968	1	104,000	FULL	N/A	.0
TOTAL EXISTING WOBURN			<u>4,258,397</u>	<u>1,014,011</u>		<u>23.8</u>
TOTAL UNDER CONSTRUCTION WOBURN			<u>0</u>	<u>0</u>		<u>.0</u>
TOTAL PROPOSED WOBURN			<u>0</u>	<u>0</u>		<u>.0</u>
TOTAL EXISTING NORTH			<u>9,653,704</u>	<u>1,872,361</u>		<u>19.4</u>
TOTAL UNDER CONSTRUCTION NORTH			<u>0</u>	<u>0</u>		<u>.0</u>
TOTAL PROPOSED NORTH			<u>0</u>	<u>0</u>		<u>.0</u>

(UC) denotes Under Construction (P) denotes Proposed (R) denotes Renovation (S) denotes Sublease (N/A) Not Applicable

186

**NORTHWEST**

<u>BUILDING</u>	<u>DATE COMPLETED/ RENOVATED</u>	<u># FLRS</u>	<u>TOTAL RENTABLE AREA</u>	<u>SF AVAILABLE</u>	<u>S&amp;S ESTIMATED RENT/SF</u>	<u>% AVAILABLE</u>
<b><u>BILLERICA</u></b>						
13 Alexander Road Phase I	1985	1	30,000	FULL	N/A	.0
13 Alexander Road Phase II	1989	1	16,800	8,400	\$3.95	50.0
19 Alexander Road	1988	1	77,000	FULL	N/A	.0
400 Charter Way	1989	1	50,000	10,000	\$3.25- 3.50	20.0
100 Chelmsford Road	1980	1	74,000	7,200	\$3.50	9.7
29 Dunham Road	1985	1	70,000	FULL	N/A	.0
31 Dunham Road	1984	1	60,000	FULL	N/A	.0
35 Dunham Road	1984	1	35,000	10,800	\$3.00- 4.00	30.9
47 Dunham Road	1988	1	30,000	FULL	N/A	.0
One Enterprise Road	1989	1	160,000	29,000	\$3.50	18.1
11 Esquire Road	1972	1	36,000	2,500	\$5.50	6.9
12 Esquire Road	1980	1	60,000	FULL	N/A	.0
18 Esquire Road	1990	1	42,000	FULL	N/A	.0
19 Esquire Road	1992	1	17,000	FULL	N/A	.0
1 Executive Park Drive	1971	1	13,000	6,200	\$4.75	47.7
10 Fortune Drive	1974	1	16,400	FULL	N/A	.0
31 High Street	1988	1	65,000	40,000	\$2.95	61.5
13 Linnell Circle	1981	1	20,000	FULL	N/A	.0
30 Manning Road	1975	1	35,000	22,500	\$2.00- 4.00	64.3
33 Manning Road	1974	1	56,250	56,250	\$5.00	100.0
14 Progress Way	1988	1	55,100	14,400 (S)	\$3.25	26.1
16 Progress Road	1987	1	69,500	19,100	\$3.25	27.5
17 Sterling Road	1985	1	25,000	3,000	\$6.00-G	12.0
TOTAL EXISTING BILLERICA			<u>1,113,050</u>	<u>229,350</u>		<u>20.6</u>
TOTAL UNDER CONSTRUCTION BILLERICA			<u>0</u>	<u>0</u>		<u>.0</u>
TOTAL PROPOSED BILLERICA			<u>0</u>	<u>0</u>		<u>.0</u>
<b><u>BURLINGTON</u></b>						
25 Adams Street	1967	1	9,700	9,700	\$7.50	100.0
101 South Bedford Street	1962	1	220,000	FULL	N/A	.0
TOTAL EXISTING BURLINGTON			<u>229,700</u>	<u>9,700</u>		<u>4.2</u>
TOTAL UNDER CONSTRUCTION BURLINGTON			<u>0</u>	<u>0</u>		<u>.0</u>
TOTAL PROPOSED BURLINGTON			<u>0</u>	<u>0</u>		<u>.0</u>
TOTAL EXISTING NORTHWEST			<u>1,342,750</u>	<u>239,050</u>		<u>17.8</u>
TOTAL UNDER CONSTRUCTION NORTHWEST			<u>0</u>	<u>0</u>		<u>.0</u>
TOTAL PROPOSED NORTHWEST			<u>0</u>	<u>0</u>		<u>.0</u>

(UC) denotes Under Construction (P) denotes Proposed (R) denotes Renovation (S) denotes Sublease (N/A) Not Applicable

187

128/MASS PIKE

<u>BUILDING</u>	<u>DATE COMPLETED/ RENOVATED</u>	<u># FLRS</u>	<u>TOTAL RENTABLE AREA</u>	<u>SF AVAILABLE</u>	<u>S&amp;S ESTIMATED RENT/SF</u>	<u>% AVAILABLE</u>
<u>NEEDHAM</u>						
23 A Street	1967	1	23,000	FULL	N/A	.0
40 A Street	1956	1	25,500	25,500 (S)	\$6.50	100.0
77 A Street	1954	1	357,260	FULL	N/A	.0
110 A Street	1954	1	23,000	FULL	N/A	.0
66 B Street	1956	1	80,170	FULL	N/A	.0
189 B Street	1953	1	170,000	FULL	N/A	.0
80 Charles Street	1970	1	16,234	FULL	N/A	.0
88 Charles Street	1970	1	6,000	FULL	N/A	.0
15-19 Crawford Road	1965	2	40,124	37,544	\$7.50	93.6
114 First Avenue	1961	1	122,639	FULL	N/A	.0
250 First Avenue	1956	1	40,657	FULL	N/A	.0
15 Fourth Avenue	1974	3	23,000	23,000	\$6.50	100.0
50 Freemont Street	1960	1	50,000	FULL	N/A	.0
110 Gould Street	1960	1	43,592	FULL	N/A	.0
60 Kendrick Street	1979	2	63,000	25,000	\$8.00	39.7
117 Kendrick Street	1955	1	205,000	FULL	N/A	.0
140 Kendrick Street	1960	1	262,500	FULL	N/A	.0
155 Reservoir Street	1965	1	9,400	6,048	\$8.00	64.3
151 Third Avenue	1955	1	50,660	FULL	N/A	.0
26-30 Wexford Street	1954	1	24,000	5,000	\$8.00	20.8
<b>TOTAL EXISTING NEEDHAM</b>			<u>1,635,736</u>	<u>122,092</u>		<u>7.5</u>
<b>TOTAL UNDER CONSTRUCTION NEEDHAM</b>			<u>0</u>	<u>0</u>		<u>0</u>
<b>TOTAL PROPOSED NEEDHAM</b>			<u>0</u>	<u>0</u>		<u>0</u>
<u>WALTHAM</u>						
139-151 Bear Hill Road	1965	2	28,000	FULL	N/A	.0
179 Bear Hill Road	1962	2	43,000	FULL	N/A	.0
117 Beaver Street	1993	1	56,000	22,624	\$5.50	40.4
Clematis Avenue (Beaver Brook Industrial Park)	1990	1	90,000	8,500	\$5.00	9.4
101 Clematis Avenue	1940	1	77,000	8,800	\$5.75- 6.75	11.4
102 B Clematis Avenue (UC)	1994	1	6,000	6,000	\$6.75	100.0
102 A Clematis Avenue (UC)	1994	1	15,500	FULL	N/A	.0
104 Clematis Avenue (UC)	1994	1	18,000	18,000	\$6.75	100.0
106-108 Clematis Avenue	1989	1	90,000	10,000	\$5.75- 6.75	11.1
71 Felton Street	1947	1	12,000	12,000	\$5.00	100.0
45 First Avenue	1957	1	32,349	FULL	N/A	.0
71 First Avenue	1958	1	10,530	FULL	N/A	.0
140 First Avenue	1955	1	33,600	FULL	N/A	.0
45 Fourth Avenue	1959	1	35,800	FULL	N/A	.0
62 Fourth Avenue	1961	1	29,386	29,386	\$7.25	100.0

(UC) denotes Under Construction (P) denotes Proposed (R) denotes Renovation (S) denotes Sublease (N/A) Not Applicable

188



128/MASS PIKE

<u>BUILDING</u>	<u>DATE COMPLETED/ RENOVATED</u>	<u># FLRS</u>	<u>TOTAL RENTABLE AREA</u>	<u>SF AVAILABLE</u>	<u>S&amp;S ESTIMATED RENT/SF</u>	<u>† AVAILABLE</u>
78-84 Fourth Avenue	1960	1	41,200	12,500	\$7.25	30.3
1250 Main Street	1955	1	28,700	1,000	\$5.00	3.5
1380 Main Street	1959	1	21,000	FULL	N/A	.0
145 Newton Street	1960	2	10,000	2,200	\$6.00-G	22.0
200 Prospect Street	1946	1	208,000	FULL	N/A	.0
95 Second Avenue	1962	1	42,000	FULL	N/A	.0
135 Second Avenue	1970	1	45,000	FULL	N/A	.0
211 Second Avenue	1967	2	19,200	9,400	\$6.75	49.0
266 Second Avenue	1975	2	94,320	FULL	N/A	.0
300 Second Avenue	1962	1	30,000	30,000	\$9.50	100.0
358 Second Avenue	1978	1	50,000	FULL	N/A	.0
99 Third Avenue	1961	1	32,100	FULL	N/A	.0
120 Third Avenue	1959	1	25,025	25,025	\$8.00	100.0
130 Third Avenue	1963	1	19,240	19,240	\$6.00	100.0
186 Third Avenue	1967	1	27,598	7,000	\$9.00	25.4
TOTAL EXISTING WALTHAM			<u>1,231,048</u>	<u>197,675</u>		<u>16.1</u>
TOTAL UNDER CONSTRUCTION WALTHAM			<u>39,500</u>	<u>24,000</u>		<u>60.8</u>
TOTAL PROPOSED WALTHAM			<u>0</u>	<u>0</u>		<u>.0</u>
<u>WATERTOWN</u>						
17 Bridge Street	1950	2	25,000	FULL	N/A	.0
400 Pleasant Street	1985	1	33,742	FULL	N/A	.0
TOTAL EXISTING WATERTOWN			<u>58,742</u>	<u>0</u>		<u>.0</u>
TOTAL UNDER CONSTRUCTION WATERTOWN			<u>0</u>	<u>0</u>		<u>.0</u>
TOTAL PROPOSED WATERTOWN			<u>0</u>	<u>0</u>		<u>.0</u>
TOTAL EXISTING 128/MASS PIKE			<u>2,925,526</u>	<u>319,767</u>		<u>10.9</u>
TOTAL UNDER CONSTRUCTION 128/MASS PIKE			<u>39,500</u>	<u>24,000</u>		<u>60.8</u>
TOTAL PROPOSED 128/MASS PIKE			<u>0</u>	<u>0</u>		<u>.0</u>

(UC) denotes Under Construction (P) denotes Proposed (R) denotes Renovation (S) denotes Sublease (N/A) Not Applicable

189

**SOUTH**

<u>BUILDING</u>	<u>DATE COMPLETED/ RENOVATED</u>	<u># FLRS</u>	<u>TOTAL RENTABLE AREA</u>	<u>SF AVAILABLE</u>	<u>S&amp;S ESTIMATED RENT/SF</u>	<u>‡ AVAILABLE</u>
AVON						
56 Bodwell Street	1970	1	25,000	FULL	N/A	.0
154 Bodwell Street	1971	1	61,000	5,000	\$4.00	8.2
180 Bodwell Street	1975	1	24,000	FULL	N/A	.0
185 Bodwell Street	1970	1	30,000	FULL	N/A	.0
264 Bodwell Street	1972	2	65,000	FULL	N/A	.0
625 Bodwell Street	1985	1	70,000	FULL	N/A	.0
6 Kiddie Drive	1972	1	25,000	FULL	N/A	.0
Merchant Building	1989	1	170,000	41,200	\$5.50	24.2
291 Pond Street	1961	1	130,000	FULL	N/A	.0
40 Robbie Road	1980	1	151,000	13,500	\$3.50	8.9
40 Strafello Road	1985	1	91,500	18,000	\$2.95	19.7
TOTAL EXISTING AVON			<u>842,500</u>	<u>77,700</u>		<u>9.2</u>
TOTAL UNDER CONSTRUCTION AVON			<u>0</u>	<u>0</u>		<u>.0</u>
TOTAL PROPOSED AVON			<u>0</u>	<u>0</u>		<u>.0</u>

**BRAINTREE**

65 Bay State Drive	1978	1	110,000	8,875	\$4.50	8.1
100 Bay State Drive	1982	1	30,000	FULL	N/A	.0
115 Bay State Drive	1981	1	48,000	FULL	N/A	.0
5&9 Brooks Drive (Blue Hills Commerce Center)	1975	1	30,000	FULL	N/A	.0
6 Brooks Drive	1974	1	15,000	FULL	N/A	.0
39,41,55 Brooks Drive	1975	1	41,323	FULL	N/A	.0
40 Brooks Drive	1970	1	20,000	FULL	N/A	.0
48 Brooks Drive	1974	1	20,040	FULL	N/A	.0
2 Campanelli Drive	1978	1	28,000	FULL	N/A	.0
40 Campanelli Drive	1969	1	15,000	FULL	N/A	.0
60,70,80 Campanelli Drive	1968	1	300,000	100,000	\$1.00	33.3
69 Campanelli Drive	1968	1	36,000	FULL	N/A	.0
101 Campanelli Drive	1968	1	40,000	FULL	N/A	.0
140 Campanelli Drive	1965	1	75,000	FULL	N/A	.0
141 Campanelli Drive	1966	1	35,000	FULL	N/A	.0
175 Campanelli Drive	1968	1	440,000	FULL	N/A	.0
1 Federal Drive	1976	1	80,325	FULL	N/A	.0
240 Ivory Street	1975	1	38,300	FULL	N/A	.0
125 Lundquist Drive	1963	1	54,234	FULL	N/A	.0
135 Lundquist Drive	1984	1	55,000	19,000	\$5.50	34.5
144 Lundquist Drive	1963	1	31,992	FULL	N/A	.0
22 Messina Drive	1982	1	4,800	FULL	N/A	.0
40 Messina Drive	1984	1	23,000	FULL	N/A	.0
50 Messina Drive	1985	1	16,800	8,400	\$5.00	50.0

(UC) denotes Under Construction (P) denotes Proposed (R) denotes Renovation (S) denotes Sublease (N/A) Not Applicable

190

**SOUTH**

<u>BUILDING</u>	<u>DATE COMPLETED/ RENOVATED</u>	<u># FLRS</u>	<u>TOTAL RENTABLE AREA</u>	<u>SF AVAILABLE</u>	<u>S&amp;S ESTIMATED RENT/SF</u>	<u>% AVAILABLE</u>
55 Messina Drive	1960	1	60,000	FULL	N/A	.0
100 Messina Drive	1984	1	110,000	37,016	\$4.50- 6.50	33.7
1 Rex Drive	1982	1	75,000	20,000	\$4.00	26.7
90 River Street	1970	1	10,520	FULL	N/A	.0
230 Wood Road	1964	1	17,384	FULL	N/A	.0
235 Wood Road	1964	1	16,650	FULL	N/A	.0
236 Wood Road	1963	1	17,384	FULL	N/A	.0
240 Wood Road	1963	1	17,384	FULL	N/A	.0
265 Wood Road	1973	1	11,200	FULL	N/A	.0
281 Wood Road	1965	1	63,250	63,250	\$3.50	100.0
<b>TOTAL EXISTING BRAINTREE</b>			<u>1,986,586</u>	<u>256,541</u>		<u>12.9</u>
<b>TOTAL UNDER CONSTRUCTION BRAINTREE</b>			<u>0</u>	<u>0</u>		<u>.0</u>
<b>TOTAL PROPOSED BRAINTREE</b>			<u>0</u>	<u>0</u>		<u>.0</u>

**BRIDGEWATER**

2 Scotland Boulevard	1985	1	20,000	FULL	N/A	.0
6 Scotland Boulevard	1990	1	55,000	FULL	N/A	.0
32 Scotland Boulevard	1986	1	40,000	FULL	N/A	.0
50 Scotland Boulevard	1987	1	90,000	FULL	N/A	.0
55 Scotland Boulevard	1988	1	90,000	5,100	\$4.00	5.7
<b>TOTAL EXISTING BRIDGEWATER</b>			<u>295,000</u>	<u>5,100</u>		<u>1.7</u>
<b>TOTAL UNDER CONSTRUCTION BRIDGEWATER</b>			<u>0</u>	<u>0</u>		<u>.0</u>
<b>TOTAL PROPOSED BRIDGEWATER</b>			<u>0</u>	<u>0</u>		<u>.0</u>

**BROCKTON**

10 Burke Drive	1985	1	63,000	FULL	N/A	.0
4 Jonathan Drive	1985	1	37,050	FULL	N/A	.0
15 Jonathan Drive	1988	2	47,000	1,621	\$3.25	3.4
195 Liberty Street	1989	1	66,000	FULL	N/A	.0
244 Liberty Street	1988	1	45,000	35,000	\$5.00	77.8
560 Oak Street	1978	2	440,825	440,825 (S)	\$3.00	100.0
700 Oak Street	1978	1	44,000	FULL	N/A	.0
1100 Pearl Street	1980	1	99,207	99,207	\$2.50	100.0
1123 Pearl Street	(R) 1968/1977	1	98,564	50,000	\$2.95	50.7
Southeast Tech Ctr	1988	4	48,000	10,000	\$5.00	20.8
West Chestnut Commerce Ctr. II	1988	1	40,000	40,000	\$3.25	100.0
1000 West Chestnut Street	1988	1	80,000	20,000 (S)	\$14.00	25.0
1250 West Chestnut Street	1970	1	20,000	FULL	N/A	.0
<b>TOTAL EXISTING BROCKTON</b>			<u>1,128,646</u>	<u>696,653</u>		<u>61.7</u>
<b>TOTAL UNDER CONSTRUCTION BROCKTON</b>			<u>0</u>	<u>0</u>		<u>.0</u>
<b>TOTAL PROPOSED BROCKTON</b>			<u>0</u>	<u>0</u>		<u>.0</u>

**CANTON**

20 Dan Road	1980	1	43,200	FULL	N/A	.0
85 Dan Road	1981	1	67,500	FULL	N/A	.0

(UC) denotes Under Construction (P) denotes Proposed (R) denotes Renovation (S) denotes Sublease (N/A) Not Applicable

191

**SOUTH**

<u>BUILDING</u>	<u>DATE COMPLETED/ RENOVATED</u>	<u># FLRS</u>	<u>TOTAL RENTABLE AREA</u>	<u>SF AVAILABLE</u>	<u>S&amp;S ESTIMATED RENT/SF</u>	<u>% AVAILABLE</u>
150 Dan Road	1988	1	79,500	FULL	N/A	.0
90 Hudson Road	1968	1	18,500	18,500	\$6.50	100.0
40 Industrial Drive	1986	1	63,000	63,000	\$3.50	100.0
480 Neponset Street (Building 3)	1965	2	18,500	FULL	N/A	.0
480 Neponset Street (Building 4)	1965	1	22,000	FULL	N/A	.0
480 Neponset Street (Building 6)	1965	1	17,000	FULL	N/A	.0
480 Neponset Street (Building 7)	1965	1	15,000	FULL	N/A	.0
480 Neponset Street (Building 8)	1965	1	12,000	1,000	\$6.00	8.3
480 Neponset Street (Building 11)	1965	1	70,500	FULL	N/A	.0
480 Neponset Street (Building 12)	1965	1	15,000	FULL	N/A	.0
480 Neponset Street (Building 13)	1965	1	10,000	FULL	N/A	.0
603 Neponset Street	1983	1	17,000	FULL	N/A	.0
605 Neponset Street	1983	1	27,000	FULL	N/A	.0
30 North Street	1981	1	23,000	11,650	\$4.75	50.7
55 North Street	1985	1	38,400	4,800	\$4.75	12.5
2-4 Pequot Way	1975	1	40,000	15,000 (6)	\$4.75	37.5
208 Pequot Way	1972	1	26,100	FULL	N/A	.0
300 Pine Street	1980	1	35,000	35,000	\$4.00	100.0
250 Revere Street	1979	1	12,500	12,500 (S)	\$4.25	100.0
55 Shawmut Road	1983	1	58,255	FULL	N/A	.0
60 Shawmut Road	1986	1	33,600	FULL	N/A	.0
65 Shawmut Road	1984	1	56,675	12,440	\$5.00	21.9
70 Shawmut Road	1977	1	38,400	24,000	\$6.00	62.5
80 Shawmut Road	1974	1	46,815	FULL	N/A	.0
90 Shawmut Road	(R) 1969/1990	1	31,113	FULL	N/A	.0
95 Shawmut Road	1982	1	84,000	84,000	\$3.50	100.0
105 Shawmut Road	1986	1	48,160	FULL	N/A	.0
110 Shawmut Road	1987	1	70,380	FULL	N/A	.0
250 Turnpike Street	1961	1	48,250	FULL	N/A	.0
437 Turnpike Street	1979	2	53,000	FULL	N/A	.0
960 Turnpike Street (Building I)	1988	1	60,000	9,000	\$5.50-10.00	15.0
980 Turnpike Street	1988	1	60,000	FULL	N/A	.0
1330 Turnpike Street	1965	1	14,000	FULL	N/A	.0
146 Will Drive	1975	1	37,100	FULL	N/A	.0

(UC) denotes Under Construction (P) denotes Proposed (R) denotes Renovation (S) denotes Sublease (N/A) Not Applicable

192

SOUTH

<u>BUILDING</u>	<u>DATE COMPLETED/ RENOVATED</u>	<u># FLRS</u>	<u>TOTAL RENTABLE AREA</u>	<u>SF AVAILABLE</u>	<u>S&amp;S ESTIMATED RENT/SF</u>	<u>% AVAILABLE</u>
TOTAL EXISTING CANTON			1,410,448	290,890		20.6
TOTAL UNDER CONSTRUCTION CANTON			0	0		.0
TOTAL PROPOSED CANTON			0	0		.0
<u>DEDHAM</u>						
55 Allied Drive	1985	1	18,900	FULL	N/A	.0
1105 East Street	1959	1	44,000	44,000	\$4.50	100.0
852 Providence Highway	1972	1	18,600	FULL	N/A	.0
888 Rear Providence Highway	1970	1	25,110	25,110	\$4.80	100.0
72 Walnut Street	1972	1	60,000	12,000	\$5.00	20.0
TOTAL EXISTING DEDHAM			166,610	81,110		48.7
TOTAL UNDER CONSTRUCTION DEDHAM			0	0		.0
TOTAL PROPOSED DEDHAM			0	0		.0
<u>EASTON</u>						
22 Bristol Drive	1984	1	17,000	FULL	N/A	.0
50 Bristol Drive	1985	1	20,000	FULL	N/A	.0
50 Eastman Street	1980	2	18,000	FULL	N/A	.0
5 Norfolk Avenue	1984	1	20,000	FULL	N/A	.0
8 Norfolk Avenue	1986	1	20,000	FULL	N/A	.0
19 Norfolk Avenue	1985	1	35,000	FULL	N/A	.0
24 Norfolk Avenue (Easton Industrial Park)	1989	1	30,000	FULL	N/A	.0
40 Norfolk Avenue	1985	1	30,000	FULL	N/A	.0
43 Norfolk Avenue	1985	1	25,000	3,000	\$3.90	12.0
58 Norfolk Avenue	1985	1	38,800	FULL	N/A	.0
15 Plymouth Drive	1985	1	36,250	21,000	\$4.50	57.9
TOTAL EXISTING EASTON			290,050	24,000		8.3
TOTAL UNDER CONSTRUCTION EASTON			0	0		.0
TOTAL PROPOSED EASTON			0	0		.0
<u>HANOVER</u>						
King Street	1970	1	55,000	FULL	N/A	.0
TOTAL EXISTING HANOVER			55,000	0		.0
TOTAL UNDER CONSTRUCTION HANOVER			0	0		.0
TOTAL PROPOSED HANOVER			0	0		.0
<u>HINGHAM</u>						
10 Churchill Road	1980	1	22,300	22,300	\$3.00	100.0
25 Industrial Park Road	1987	1	40,700	22,500	\$4.25	55.3
55 Industrial Park Road	1980	1	10,000	10,000	\$7.25	100.0
90 Industrial Park Road	1970	1	65,000	FULL	N/A	.0
110 Industrial Park Road	1972	1	39,000	6,000	\$3.50	15.4
35 Pond Park Road	1988	1	41,350	FULL	N/A	.0
50 Pond Park Road	1980	1	49,000	FULL	N/A	.0
Recreation Park Road	1985	1	61,200	61,200	\$5.50	100.0
200 Recreation Park Road	1986	1	16,000	FULL	N/A	.0

(UC) denotes Under Construction (P) denotes Proposed (R) denotes Renovation (S) denotes Sublease (N/A) Not Applicable

**SOUTH**

<u>BUILDING</u>	<u>DATE COMPLETED/ RENOVATED</u>	<u># FLRS</u>	<u>TOTAL RENTABLE AREA</u>	<u>SF AVAILABLE</u>	<u>S&amp;S ESTIMATED RENT/SF</u>	<u>% AVAILABLE</u>
85 Research Road	1990	1	32,000	FULL	N/A	.0
105 Research Road	1985	1	58,000	58,000	\$4.00	100.0
72 Sharp Street (Building A)	1988	1	125,000	38,468	\$6.50	30.8
72 Sharp Street (Building B)	1989	1	26,000	26,000	\$6.50	100.0
TOTAL EXISTING HINGHAM			<u>585,550</u>	<u>244,468</u>		<u>41.8</u>
TOTAL UNDER CONSTRUCTION HINGHAM			<u>0</u>	<u>0</u>		<u>.0</u>
TOTAL PROPOSED HINGHAM			<u>0</u>	<u>0</u>		<u>.0</u>
<b><u>HOLBROOK</u></b>						
Cochato Indus Park	1960	1	140,000	FULL	N/A	.0
South Shore Bus Ctr	1985	2	37,600	FULL	N/A	.0
TOTAL EXISTING HOLBROOK			<u>177,600</u>	<u>0</u>		<u>.0</u>
TOTAL UNDER CONSTRUCTION HOLBROOK			<u>0</u>	<u>0</u>		<u>.0</u>
TOTAL PROPOSED HOLBROOK			<u>0</u>	<u>0</u>		<u>.0</u>
<b><u>MARSHFIELD</u></b>						
83 Enterprise Drive	1984	1	90,000	FULL	N/A	.0
166 Enterprise Drive	1989	1	15,000	10,000	\$8.00	66.7
TOTAL EXISTING MARSHFIELD			<u>105,000</u>	<u>10,000</u>		<u>9.5</u>
TOTAL UNDER CONSTRUCTION MARSHFIELD			<u>0</u>	<u>0</u>		<u>.0</u>
TOTAL PROPOSED MARSHFIELD			<u>0</u>	<u>0</u>		<u>.0</u>
<b><u>NORWELL</u></b>						
77 Accord Park Drive (Accord Executive Business Pk)	1983	1	100,000	10,000	\$4.50	10.0
84 Accord Park Drive	1985	1	18,000	18,000	\$4.50	100.0
104-106 Longwater Drive	1989	2	60,000	20,000	\$5.50	33.3
3000 Longwater Drive	1986	1	36,000	-FULL	N/A	.0
101 Philip Drive	1982	1	30,000	FULL	N/A	.0
412 Washington Street	1978	1	90,000	FULL	N/A	.0
TOTAL EXISTING NORWELL			<u>334,000</u>	<u>48,000</u>		<u>14.4</u>
TOTAL UNDER CONSTRUCTION NORWELL			<u>0</u>	<u>0</u>		<u>.0</u>
TOTAL PROPOSED NORWELL			<u>0</u>	<u>0</u>		<u>.0</u>
<b><u>NORWOOD</u></b>						
670 Canton Street	1984	1	172,000	FULL	N/A	.0
675 Canton Street	1973	1	350,435	65,000	\$2.95	18.5
59 Davis Avenue	1960	1	100,000	FULL	N/A	.0
189 Dean Street	1967	1	48,750	FULL	N/A	.0
30 Industrial Way	1965	1	17,000	FULL	N/A	.0
50 Kerry Place	1984	1	25,000	FULL	N/A	.0
90 Kerry Place	1986	1	18,000	FULL	N/A	.0
180 Kerry Place	1985	1	27,000	FULL	N/A	.0
160 Lenox Street	1940	1	60,000	FULL	N/A	.0
145 Lenox Street	1940	1	60,000	30,000	\$2.50- 3.50	50.0
155 Lenox Street	1940	1	350,000	30,000	\$2.50	8.6

(UC) denotes Under Construction (P) denotes Proposed (R) denotes Renovation (S) denotes Sublease (N/A) Not Applicable

194

**SOUTH**

<u>BUILDING</u>	<u>DATE COMPLETED/ RENOVATED</u>	<u># FLRS</u>	<u>TOTAL RENTABLE AREA</u>	<u>SF AVAILABLE</u>	<u>S&amp;S ESTIMATED RENT/SF</u>	<u>% AVAILABLE</u>
351 Lenox Street	1960	1	45,000	45,000	\$3.25	100.0
51 Morgan Drive	1978	1	63,000	3,600	\$5.75	5.7
86 Morse Street	(P) 1984	1	80,000	80,000	\$6.00	100.0
10 Oceana Way	1984	2	35,805	FULL	N/A	.0
249 Oceana Way	1984	1	30,000	FULL	N/A	.0
60 Providence Highway	1982	2	48,000	FULL	N/A	.0
1400 Providence Highway-A	1980	1	24,000	12,000	\$13.00-G	50.0
1400 Providence Highway-C	1979	1	60,909	33,000	\$4.00	54.2
2 Route One Industrial Park	1979	2	76,000	FULL	N/A	.0
3 Route One Industrial Park	1981	2	128,000	FULL	N/A	.0
537 University Avenue	1974	1	44,850	FULL	N/A	.0
565 University Avenue	1973	1	52,800	FULL	N/A	.0
575 University Avenue	1981	1	88,500	13,384	\$5.50	15.1
194 Vanderbilt Avenue	1990	1	40,000	14,700	\$6.00	36.8
196 Vanderbilt Avenue	1986	1	65,000	52,300	\$5.00	80.5
220 Vanderbilt Avenue	1986	1	65,000	FULL	N/A	.0
340R Vanderbilt Avenue	1986	1	61,000	10,000	\$6.00	16.4
344 Vanderbilt Avenue	1987	1	64,472	16,118	\$6.00	25.0
920 Washington Street	1972	1	48,000	FULL	N/A	.0
<b>TOTAL EXISTING NORWOOD</b>			<u>2,268,521</u>	<u>325,102</u>		<u>14.3</u>
<b>TOTAL UNDER CONSTRUCTION NORWOOD</b>			<u>0</u>	<u>0</u>		<u>0</u>
<b>TOTAL PROPOSED NORWOOD</b>			<u>80,000</u>	<u>80,000</u>		<u>100.0</u>
<b><u>PLYMOUTH</u></b>						
59 Armstrong Road	(R) 1984/1988	1	77,000	11,000	\$5.00	14.3
71 Industrial Park Road	1979	1	27,000	27,000	N/A	100.0
<b>TOTAL EXISTING PLYMOUTH</b>			<u>104,000</u>	<u>38,000</u>		<u>36.5</u>
<b>TOTAL UNDER CONSTRUCTION PLYMOUTH</b>			<u>0</u>	<u>0</u>		<u>0</u>
<b>TOTAL PROPOSED PLYMOUTH</b>			<u>0</u>	<u>0</u>		<u>0</u>
<b><u>QUINCY</u></b>						
500 Commander Shea Boulevard	1969	2	1,306,270	1,306,270	\$4.00	100.0
196 Riccuiti Drive	1976	1	36,800	FULL	N/A	.0
200 Riccuiti Drive	1974	1	30,740	30,740	\$2.95	100.0
<b>TOTAL EXISTING QUINCY</b>			<u>1,373,810</u>	<u>1,337,010</u>		<u>97.3</u>
<b>TOTAL UNDER CONSTRUCTION QUINCY</b>			<u>0</u>	<u>0</u>		<u>0</u>
<b>TOTAL PROPOSED QUINCY</b>			<u>0</u>	<u>0</u>		<u>0</u>
<b><u>RANDOLPH</u></b>						
46 Chiefs Way	1985	1	56,000	56,000	\$4.50	100.0
50 Chiefs Way	1985	1	56,000	25,000	\$4.50	44.6
68 Mazzeo Drive	1985	1	50,000	FULL	N/A	.0
21 Pacella Park Drive	1981	1	67,500	41,500	\$3.25	61.5
27 Pacella Park Drive	1968	1	21,000	15,000	\$5.00-G	71.4
76 Pacella Park Drive	1971	2	35,086	FULL	N/A	.0

(UC) denotes Under Construction (P) denotes Proposed (R) denotes Renovation (S) denotes Sublease (N/A) Not Applicable

195

SOUTH

<u>BUILDING</u>	<u>DATE COMPLETED/ RENOVATED</u>	<u># FLRS</u>	<u>TOTAL RENTABLE AREA</u>	<u>SF AVAILABLE</u>	<u>S&amp;S ESTIMATED RENT/SF</u>	<u>% AVAILABLE</u>
24 Teed Drive	1980	1	43,000	20,880	\$2.95	48.6
27-39 Teed Drive	1980	1	132,120	59,224	\$1.50	44.8
33 Teed Drive	1980	1	7,200	FULL	N/A	.0
40 Teed Drive	1968	1	20,000	FULL	N/A	.0
41-45 Teed Drive	1972	1	47,000	FULL	N/A	.0
48-52 Teed Drive	1970	1	15,000	FULL	N/A	.0
51-59 Teed Drive	1972	1	52,889	FULL	N/A	.0
58 Teed Drive	1969	1	52,960	FULL	N/A	.0
63-67 Teed Drive	1979	1	43,000	FULL	N/A	.0
64 Teed Drive	1972	1	46,248	FULL	N/A	.0
78 Teed Drive	1972	1	40,000	FULL	N/A	.0
128-140 York Avenue	1985	1	57,400	57,400	\$4.75	100.0
9 York Avenue	1968	1	20,000	6,000	\$4.75	30.0
35-51 York Avenue	1986	1	63,600	FULL	N/A	.0
58-62 York Avenue	1980	1	30,000	FULL	N/A	.0
75 York Avenue	1986	1	65,000	9,000	\$4.50	13.8
87 York Avenue	1982	1	40,000	FULL	N/A	.0
92 York Avenue	1982	2	60,000	FULL	N/A	.0
116-120 York Avenue	1984	1	40,000	FULL	N/A	.0
122-124 York Avenue	1985	1	51,000	51,000	\$4.75	100.0
<b>TOTAL EXISTING RANDOLPH</b>			<u>1,212,003</u>	<u>341,004</u>		<u>28.1</u>
<b>TOTAL UNDER CONSTRUCTION RANDOLPH</b>			<u>0</u>	<u>0</u>		<u>.0</u>
<b>TOTAL PROPOSED RANDOLPH</b>			<u>0</u>	<u>0</u>		<u>.0</u>
<b><u>ROCKLAND</u></b>						
11 Commerce Road	1985	1	55,000	FULL	N/A	.0
401 VFW Drive	1986	1	96,000	12,000	\$4.50	12.5
100 Weymouth Street	1988	1	50,000	FULL	N/A	.0
290 Weymouth Street	1988	1	28,000	FULL	N/A	.0
<b>TOTAL EXISTING ROCKLAND</b>			<u>229,000</u>	<u>12,000</u>		<u>5.2</u>
<b>TOTAL UNDER CONSTRUCTION ROCKLAND</b>			<u>0</u>	<u>0</u>		<u>.0</u>
<b>TOTAL PROPOSED ROCKLAND</b>			<u>0</u>	<u>0</u>		<u>.0</u>
<b><u>SHARON</u></b>						
4 Commercial Street (Sharon Commerce Center)	1970	1	62,000	FULL	N/A	.0
7 Merchant Street	1981	1	30,000	30,000	\$4.50	100.0
Providence Highway	1986	2	36,850	15,000	\$6.00	40.7
<b>TOTAL EXISTING SHARON</b>			<u>128,850</u>	<u>45,000</u>		<u>34.9</u>
<b>TOTAL UNDER CONSTRUCTION SHARON</b>			<u>0</u>	<u>0</u>		<u>.0</u>
<b>TOTAL PROPOSED SHARON</b>			<u>0</u>	<u>0</u>		<u>.0</u>
<b><u>STOUGHTON</u></b>						
44 Campanelli Drive	1976	1	118,946	118,946	\$3.75- 4.25	100.0
180 Campanelli Drive	1990	1	44,900	FULL	N/A	.0

(UC) denotes Under Construction (P) denotes Proposed (R) denotes Renovation (S) denotes Sublease (N/A) Not Applicable

196



**SOUTH**

<u>BUILDING</u>	<u>DATE COMPLETED/ RENOVATED</u>	<u># FLRS</u>	<u>TOTAL RENTABLE AREA</u>	<u>SF AVAILABLE</u>	<u>S&amp;S ESTIMATED RENT/SF</u>	<u>% AVAILABLE</u>
111 Island Street	1985	1	62,000	FULL	N/A	.0
387 Page Street	1989	1	27,500	FULL	N/A	.0
421 Page Street	1989	1	40,620	12,000	\$5.00	29.5
Page Street	1987	1	58,000	20,000	\$6.50	34.5
131 Tosca Drive	1970	1	29,775	FULL	N/A	.0
1023 Turnpike Street	1988	1	34,200	FULL	N/A	.0
1043 Turnpike Street	1987	1	29,475	FULL	N/A	.0
1053 Turnpike Street	1988	1	100,000	22,500	\$3.75	22.5
<b>TOTAL EXISTING STOUGHTON</b>			<u>545,416</u>	<u>173,446</u>		<u>31.8</u>
<b>TOTAL UNDER CONSTRUCTION STOUGHTON</b>			<u>0</u>	<u>0</u>		<u>.0</u>
<b>TOTAL PROPOSED STOUGHTON</b>			<u>0</u>	<u>0</u>		<u>.0</u>

**WALPOLE**

160 Elm Street	1965	1	62,781	FULL	N/A	.0
60 Providence Highway (R)	1969/1976	1	48,200	FULL	N/A	.0
599 Providence Highway	1984	1	20,400	FULL	N/A	.0
Route 1 (Walpole Park South)	1986	1	230,000	21,707	\$4.75- 5.50	9.4
<b>TOTAL EXISTING WALPOLE</b>			<u>361,381</u>	<u>21,707</u>		<u>6.0</u>
<b>TOTAL UNDER CONSTRUCTION WALPOLE</b>			<u>0</u>	<u>0</u>		<u>.0</u>
<b>TOTAL PROPOSED WALPOLE</b>			<u>0</u>	<u>0</u>		<u>.0</u>

**WEST BRIDGEMATER**

393 Manley Street	1975	1	127,395	FULL	N/A	.0
124 Turnpike Street	1990	1	39,000	39,000	\$6.50	100.0
<b>TOTAL EXISTING WEST BRIDGEMATER</b>			<u>166,395</u>	<u>39,000</u>		<u>23.4</u>
<b>TOTAL UNDER CONSTRUCTION WEST BRIDGEMATER</b>			<u>0</u>	<u>0</u>		<u>.0</u>
<b>TOTAL PROPOSED WEST BRIDGEMATER</b>			<u>0</u>	<u>0</u>		<u>.0</u>

**WESTWOOD**

25-33 Dartmouth Street	1975	1	78,045	78,045 (S)	\$8.00	100.0
26 Dartmouth Street	1975	2	160,000	160,000	\$3.50	100.0
60 Glacier Drive	1983	1	102,000	55,147	\$7.50	54.1
35 Harvard Street	1965	1	20,000	FULL	N/A	.0
40-46 Harvard Street	1968	1	178,000	90,904	\$3.50	51.1
46 Harvard Street	1980	1	80,000	FULL	N/A	.0
47 Harvard Street	1980	1	77,415	FULL	N/A	.0
375-395 Providence Highway	1979	1	89,000	FULL	N/A	.0
411 Providence Highway	1979	1	55,420	55,420	\$6.00	100.0
1 Southwest Indus Park	1964	2	18,000	FULL	N/A	.0
2 Southwest Indus Park	1959	1	27,622	27,622	\$4.75	100.0
3 Southwest Indus Park	1960	1	10,774	FULL	N/A	.0
4 Southwest Indus Park	1960	1	15,368	FULL	N/A	.0
5 Southwest Indus Park	1958	1	15,500	FULL	N/A	.0
7 Southwest Indus Park	1974	1	14,527	FULL	N/A	.0

(UC) denotes Under Construction (P) denotes Proposed (R) denotes Renovation (S) denotes Sublease (N/A) Not Applicable

197

**SOUTH**

<u>BUILDING</u>	<u>DATE COMPLETED/ RENOVATED</u>	<u># FLRS</u>	<u>TOTAL RENTABLE AREA</u>	<u>SF AVAILABLE</u>	<u>S&amp;S ESTIMATED RENT/SF</u>	<u>% AVAILABLE</u>
75 University Avenue	1979	1	102,400	102,400	\$4.25	100.0
145 University Avenue	1977	1	75,444	FULL	N/A	.0
165 University Avenue	1978	1	83,235	FULL	N/A	.0
200 University Avenue	1982	1	17,500	FULL	N/A	.0
240 University Avenue	1965	1	46,000	FULL	N/A	.0
245 University Avenue	1975	1	122,000	FULL	N/A	.0
345 University Avenue	1971	1	36,000	FULL	N/A	.0
349 University Avenue	1970	1	112,000	16,000	\$3.95	14.3
350 University Avenue	1973	1	30,706	FULL	N/A	.0
362 University Avenue	1980	1	30,188	FULL	N/A	.0
376-390 University Avenue	1980	1	38,398	FULL	N/A	.0
385 University Avenue	1973	1	39,511	14,742	\$7.50	37.3
396-410 University Avenue	1973	1	49,146	16,202	\$7.50	33.0
<b>TOTAL EXISTING WESTWOOD</b>			<u>1,724,199</u>	<u>616,482</u>		<u>35.8</u>
<b>TOTAL UNDER CONSTRUCTION WESTWOOD</b>			<u>0</u>	<u>0</u>		<u>.0</u>
<b>TOTAL PROPOSED WESTWOOD</b>			<u>0</u>	<u>0</u>		<u>.0</u>

**WEYMOUTH**

Libby Park	1988	1	24,000	6,000	\$6.00	25.0
36 Weymouth Ind Park	1985	1	35,000	FULL	N/A	.0
50 Weymouth Ind Park	1985	1	40,000	FULL	N/A	.0
86 Weymouth Ind Park	1986	1	60,000	FULL	N/A	.0
106 Weymouth Ind. Park	1985	1	60,000	FULL	N/A	.0
<b>TOTAL EXISTING WEYMOUTH</b>			<u>219,000</u>	<u>6,000</u>		<u>2.7</u>
<b>TOTAL UNDER CONSTRUCTION WEYMOUTH</b>			<u>0</u>	<u>0</u>		<u>.0</u>
<b>TOTAL PROPOSED WEYMOUTH</b>			<u>0</u>	<u>0</u>		<u>.0</u>
<b>TOTAL EXISTING SOUTH</b>			<u>15,709,505</u>	<u>4,689,213</u>		<u>29.8</u>
<b>TOTAL UNDER CONSTRUCTION SOUTH</b>			<u>0</u>	<u>0</u>		<u>.0</u>
<b>TOTAL PROPOSED SOUTH</b>			<u>80,000</u>	<u>80,000</u>		<u>100.0</u>

(UC) denotes Under Construction (P) denotes Proposed (R) denotes Renovation (S) denotes Sublease (N/A) Not Applicable

198

**495/MASS PIKE**

<u>BUILDING</u>	<u>DATE COMPLETED/ RENOVATED</u>	<u># FLRS</u>	<u>TOTAL RENTABLE AREA</u>	<u>SF AVAILABLE</u>	<u>S&amp;S ESTIMATED RENT/SF</u>	<u>% AVAILABLE</u>
<b>AYER</b>						
1 Nemco Way (Stony Brook Park)	1988	1	113,382	113,382	\$2.95	100.0
TOTAL EXISTING AYER			113,382	113,382		100.0
TOTAL UNDER CONSTRUCTION AYER			0	0		0
TOTAL PROPOSED AYER			0	0		0
<b>BELLINGHAM</b>						
47 South Maple Street	1990	1	45,000	FULL	N/A	.0
TOTAL EXISTING BELLINGHAM			45,000	0		.0
TOTAL UNDER CONSTRUCTION BELLINGHAM			0	0		.0
TOTAL PROPOSED BELLINGHAM			0	0		.0
<b>FRAMINGHAM</b>						
14 Burr Street	1973	1	8,000	FULL	N/A	.0
10 California Avenue (Framingham Industrial Park)	1968	1	62,000	FULL	N/A	.0
11 California Avenue (Framingham Industrial Park)	1980	1	14,800	FULL	N/A	.0
480/496 Cochituate Street	1973	1	16,977	FULL	N/A	.0
1455 Concord Street (Commonwealth Warehouse Pk.)	1972	1	234,600	60,400	\$4.00	25.7
31-41 Loring Drive	1987	1	48,000	FULL	N/A	.0
2-8 New York Avenue (Framingham Industrial Park)	1967	1	100,000	40,000	\$3.95	40.0
51 New York Avenue (Framingham Industrial Park)	1970	1	18,000	FULL	N/A	.0
80 New York Avenue (Framingham Industrial Park)	1960	1	80,250	FULL	N/A	.0
74-84 New York Avenue (Framingham Industrial Park)	1960	1	242,500	81,000 (S)	\$3.75	33.4
115 Pennsylvania Avenue (Framingham Industrial Park)	1967	1	60,000	FULL	N/A	.0
145 Pennsylvania Avenue (Framingham Industrial Park)	1973	1	130,200	FULL	N/A	.0
TOTAL EXISTING FRAMINGHAM			1,015,327	181,400		17.9
TOTAL UNDER CONSTRUCTION FRAMINGHAM			0	0		0
TOTAL PROPOSED FRAMINGHAM			0	0		0
<b>HOLLISTON</b>						
551 Concord Street	1965	1	60,000	FULL	N/A	.0
1 Kuniholm Drive (New Englander Ind. Park)	1982	1	10,800	FULL	N/A	.0
2 Kuniholm Drive (New Englander Ind. Park)	1982	1	15,000	FULL	N/A	.0
3 Kuniholm Drive (New Englander Ind. Park)	1983	1	17,500	FULL	N/A	.0
4 Kuniholm Drive (New Englander Ind. Park)	1984	1	21,000	FULL	N/A	.0
5 Kuniholm Drive (New Englander Ind. Park)	1984	1	30,000	FULL	N/A	.0
56 Lowland Street	1976	1	44,580	FULL	N/A	.0

(UC) denotes Under Construction (P) denotes Proposed (R) denotes Renovation (S) denotes Sublease (N/A) Not Applicable

199

**495/MASS PIKE**

<u>BUILDING</u>	<u>DATE COMPLETED/ RENOVATED</u>	<u># FLRS</u>	<u>TOTAL RENTABLE AREA</u>	<u>SF AVAILABLE</u>	<u>S&amp;S ESTIMATED RENT/SF</u>	<u>% AVAILABLE</u>
74 Lowland Street	1977	1	47,120	47,120	\$3.75	100.0
6 October Hill Road (New Englander Ind. Park)	1986	1	78,685	FULL	N/A	.0
TOTAL EXISTING HOLLISTON			<u>324,685</u>	<u>47,120</u>		<u>14.5</u>
TOTAL UNDER CONSTRUCTION HOLLISTON			<u>0</u>	<u>0</u>		<u>0</u>
TOTAL PROPOSED HOLLISTON			<u>0</u>	<u>0</u>		<u>0</u>

HOPKINTON

1-7 Avenue D	1972	1	12,000	FULL	N/A	.0
3 Avenue C	1971	1	12,000	FULL	N/A	.0
8-14 Avenue E	1981	1	60,300	20,000	\$4.95- 6.50	33.2
9-15 Avenue E	1980	1	20,000	FULL	N/A	.0
88 Elm Street - A	1979	1	9,800	FULL	N/A	.0
88 Elm Street - C	1977	1	12,000	FULL	N/A	.0
88 Elm Street - B	1978	1	6,800	FULL	N/A	.0
90 Elm Street	1979	1	8,400	FULL	N/A	.0
71 South Street	1979	1	10,000	10,000	\$5.50	100.0
80 South Street	1965	2	157,000	157,000	\$3.00	100.0
82 South Street	1989	1	70,600	28,000	\$3.50	39.7
86 South Street	1973	1	28,800	FULL	N/A	.0
92-98 South Street	1975	1	20,000	5,000 (S)	\$2.95	25.0
100-106 South Street	1960	1	42,000	12,000	\$4.95	28.6
116-122 South Street	1976	1	20,000	FULL	N/A	.0
TOTAL EXISTING HOPKINTON			<u>489,700</u>	<u>232,000</u>		<u>47.4</u>
TOTAL UNDER CONSTRUCTION HOPKINTON			<u>0</u>	<u>0</u>		<u>0</u>
TOTAL PROPOSED HOPKINTON			<u>0</u>	<u>0</u>		<u>0</u>

HUDSON

3 Bonazoli Avenue	1989	1	10,000	FULL	N/A	.0
7 Bonazoli Avenue	1988	1	16,200	FULL	N/A	.0
15 Bonazoli Avenue	1988	1	15,000	7,600	\$3.75	50.7
19 Bonazoli Avenue	1980	1	12,000	4,800	\$4.00	40.0
11 Brent Drive	1976	1	33,000	FULL	N/A	.0
14 Brent Drive	1985	1	21,000	FULL	N/A	.0
1 Kane Industrial Drive	1966	1	6,000	FULL	N/A	.0
2 Kane Industrial Drive	1982	1	16,000	FULL	N/A	.0
3 Kane Industrial Drive	1967	1	9,000	FULL	N/A	.0
4 Kane Industrial Drive	1966	1	4,000	FULL	N/A	.0
5 Kane Industrial Drive	1969	2	6,000	FULL	N/A	.0
6 Kane Industrial Drive	1967	1	5,000	FULL	N/A	.0
7 Kane Industrial Drive	1969	2	6,000	FULL	N/A	.0
8 Kane Industrial Drive	1968	1	12,000	FULL	N/A	.0
9 Kane Industrial Drive	1972	2	10,000	FULL	N/A	.0
12 Kane Industrial Drive	1969	1	7,000	FULL	N/A	.0

(UC) denotes Under Construction (P) denotes Proposed (R) denotes Renovation (S) denotes Sublease (N/A) Not Applicable

200

**495/MASS PIKE**

<u>BUILDING</u>	<u>DATE COMPLETED/ RENOVATED</u>	<u># FLRS</u>	<u>TOTAL RENTABLE AREA</u>	<u>SF AVAILABLE</u>	<u>S&amp;S ESTIMATED RENT/SF</u>	<u>% AVAILABLE</u>
14 Kane Industrial Drive	1972	1	4,700	FULL	N/A	.0
15 Kane Industrial Drive	1974	1	10,000	FULL	N/A	.0
16 Kane Industrial Drive	1977	1	18,000	FULL	N/A	.0
17 Kane Industrial Drive (R)	1968/1985	1	29,000	FULL	N/A	.0
18 Kane Industrial Drive	1969	1	18,000	FULL	N/A	.0
22 Kane Industrial Drive	1972	2	34,000	FULL	N/A	.0
560 Main Street	1984	1	35,000	FULL	N/A	.0
577 Main Street (East Main St. Ind. Pk.)	1965	1	101,980	30,000	\$3.95	29.4
36 Parmenter Road	1976	1	40,000	FULL	N/A	.0
455 River Road	1987	1	43,425	43,425	\$4.00	100.0
399 River Road (River Road Ind. Park)	1986	1	54,000	FULL	N/A	.0
<b>TOTAL EXISTING HUDSON</b>			<u>576,305</u>	<u>85,825</u>		<u>14.9</u>
<b>TOTAL UNDER CONSTRUCTION HUDSON</b>			<u>0</u>	<u>0</u>		<u>.0</u>
<b>TOTAL PROPOSED HUDSON</b>			<u>0</u>	<u>0</u>		<u>.0</u>

**MARLBORO**

19 Bartlett Street	1985	1	14,000	FULL	N/A	.0
165 Cedar Hill Street	1989	2	28,000	FULL	N/A	.0
249 Cedar Hill Street	1984	1	23,400	18,950	\$3.75	81.0
274 Cedar Hill Street	1980	2	60,800	60,800	N/A	100.0
300 Cedar Hill Street	1987	1	80,000	FULL	N/A	.0
85 Hayes Memorial Drive	1978	1	20,000	10,525	\$4.75	52.6
111 Hayes Memorial Drive	1971	1	60,000	FULL	N/A	.0
171 Locke Drive	1982	1	97,100	FULL	N/A	.0
420 Northboro Road	1970	1	21,500	FULL	N/A	.0
422 Northboro Road	1988	1	17,000	FULL	N/A	.0
422a Northboro Road	1970	1	10,000	FULL	N/A	.0
422b Northboro Road	1970	1	19,000	FULL	N/A	.0
432 Northboro Road	1974	1	12,000	FULL	N/A	.0
34 Sinarano Drive	1981	1	71,000	71,000	\$3.50	100.0
290 South Street	1975	1	26,850	26,850	\$2.95	100.0
495 Tech Ctr West Bldg I (50 DeAngelo Drive)	1985	1	80,610	13,263	\$4.00- 5.00	16.5
495 Tech Ctr West Bldg II (24 St. Martin Drive)	1986	1	70,625	5,185	\$4.00	7.3
495 Tech Ctr West Bldg III (34 St. Martin Drive)	1988	1	203,000	27,872	\$4.00- 5.00	13.7
<b>TOTAL EXISTING MARLBORO</b>			<u>915,085</u>	<u>234,445</u>		<u>25.6</u>
<b>TOTAL UNDER CONSTRUCTION MARLBORO</b>			<u>0</u>	<u>0</u>		<u>.0</u>
<b>TOTAL PROPOSED MARLBORO</b>			<u>0</u>	<u>0</u>		<u>.0</u>

**NATICK**

5 Chrysler Road	1965	1	89,228	89,228 (S)	\$7.00	100.0
8 Erie Drive	1976	1	20,400	FULL	N/A	.0

(UC) denotes Under Construction (P) denotes Proposed (R) denotes Renovation (S) denotes Sublease (N/A) Not Applicable

201

**495/MASS PIKE**

<u>BUILDING</u>	<u>DATE COMPLETED/ RENOVATED</u>	<u># FLRS</u>	<u>TOTAL RENTABLE AREA</u>	<u>SF AVAILABLE</u>	<u>S&amp;S ESTIMATED RENT/SF</u>	<u>% AVAILABLE</u>
3 Huron Drive	1959	1	25,475	12,475	\$5.50	49.0
11 Huron Drive	1986	1	30,000	5,700	\$10.00-G	19.0
1-3 Mercer Road	1960	1	130,000	FULL	N/A	.0
6 Mercer Road (R)	1959/1985	1	14,500	FULL	N/A	.0
8 Mercer Road	1959	1	10,000	FULL	N/A	.0
11 Mercer Road	1960	1	5,776	FULL	N/A	.0
13 Mercer Road	1960	1	3,950	FULL	N/A	.0
15 Mercer Road	1960	1	5,776	FULL	N/A	.0
3 Strathmore Road	1960	1	20,000	10,200	\$5.50	51.0
4 Strathmore Road	1968	1	15,000	5,000	\$5.75	33.3
6 Strathmore Road	1969	1	20,300	FULL	N/A	.0
9-11 Strathmore Road	1970	1	20,300	FULL	N/A	.0
10 Strathmore Road	1960	1	7,600	FULL	N/A	.0
15 Strathmore Road	1960	1	7,676	FULL	N/A	.0
17 Strathmore Road	1959	1	7,676	FULL	N/A	.0
21 Strathmore Road	1961	1	10,200	FULL	N/A	.0
3-5 Tech Circle	1970	1	7,245	FULL	N/A	.0
9 Tech Circle	1970	1	20,400	14,000	\$5.50	68.6
12 Tech Circle	1961	1	8,500	FULL	N/A	.0
14 Tech Circle	1968	1	20,000	FULL	N/A	.0
15 Tech Circle	1967	1	13,000	FULL	N/A	.0
<b>TOTAL EXISTING NATICK</b>			<u>\$13,002</u>	<u>136,603</u>		<u>26.6</u>
<b>TOTAL UNDER CONSTRUCTION NATICK</b>			<u>0</u>	<u>0</u>		<u>0</u>
<b>TOTAL PROPOSED NATICK</b>			<u>0</u>	<u>0</u>		<u>0</u>

**NORTHBORO**

55 Bearfoot Road	1981	2	160,000	160,000	\$5.00	100.0
10 Forbes Road (I-290 Industrial Park)	1978	1	102,400	22,400	\$3.50	21.9
11 Forbes Road (I-290 Industrial Park)	1988	1	215,000	FULL	N/A	.0
20 Forbes Road (I-290 Industrial Park)	1978	1	109,697	72,967	\$3.50	66.5
30 Forbes Road (I-290 Industrial Park)	1981	1	112,200	FULL	N/A	.0
100 Otis Street (Unit 5)	1987	1	33,000	3,300	\$4.75	10.0
102 Otis Street	1987	2	30,000	12,000 (S)	\$2.95	40.0
172 Otis Street	1987	1	30,000	1,200	\$6.00	4.0
425 Whitney Street (I-290 Industrial Park)	1981	1	45,718	FULL	N/A	.0
444 Whitney Street (I-290 Industrial Park)	1975	1	127,500	FULL	N/A	.0
450 Whitney Street (I-290 Industrial Park)	1974	1	102,284	21,600	\$3.50	21.1

(UC) denotes Under Construction (P) denotes Proposed (R) denotes Renovation (S) denotes Sublease (N/A) Not Applicable

207

**495/MASS PIKE**

<u>BUILDING</u>	<u>DATE COMPLETED/ RENOVATED</u>	<u># FLRS</u>	<u>TOTAL RENTABLE AREA</u>	<u>SF AVAILABLE</u>	<u>S&amp;S ESTIMATED RENT/SF</u>	<u>% AVAILABLE</u>
TOTAL EXISTING NORTHBORO			1,067,799	293,467		27.5
TOTAL UNDER CONSTRUCTION NORTHBORO			0	0		.0
TOTAL PROPOSED NORTHBORO			0	0		.0
<u>SHREWSBURY</u>						
810 Boston Turnpike Road (Shrewsbury Central Pk.)	1985	1	33,500	FULL	N/A	.0
812 Boston Turnpike Road (Shrewsbury Central Pk.)	1987	1	27,100	FULL	N/A	.0
816 Boston Turnpike Road (Shrewsbury Central Pk.)	1986	1	14,700	FULL	N/A	.0
TOTAL EXISTING SHREWSBURY			75,300	0		.0
TOTAL UNDER CONSTRUCTION SHREWSBURY			0	0		.0
TOTAL PROPOSED SHREWSBURY			0	0		.0
<u>SOUTHBORO</u>						
150 Cordaville Road	1980	1	42,300	42,300	\$5.75	100.0
5 Coslin Drive	1970	1	193,000	193,000	\$3.50	100.0
TOTAL EXISTING SOUTHBORO			235,300	235,300		100.0
TOTAL UNDER CONSTRUCTION SOUTHBORO			0	0		.0
TOTAL PROPOSED SOUTHBORO			0	0		.0
<u>SUDBURY</u>						
33 Boston Post Road	1980	1	12,500	12,500 (S)	\$3.95	100.0
TOTAL EXISTING SUDBURY			12,500	12,500		100.0
TOTAL UNDER CONSTRUCTION SUDBURY			0	0		.0
TOTAL PROPOSED SUDBURY			0	0		.0
<u>WESTBORO</u>						
125 Flanders Road	1976	1	80,000	FULL	N/A	.0
129 Flanders Road	1978	1	29,160	29,160	\$4.00- 5.00	100.0
131 Flanders Road	1978	1	14,700	14,700	\$4.00- 5.00	100.0
133 Flanders Road	1980	1	37,102	31,000	\$4.00- 5.00	83.6
135 Flanders Road	1981	1	24,400	FULL	N/A	.0
155 Flanders Road	1981	1	87,964	87,964	\$3.25- 6.25	100.0
165 Flanders Road	1976	1	540,000	165,000	\$4.00	30.6
195 Flanders Road	1982	1	97,000	FULL	N/A	.0
201 Flanders Road	1974	1	64,000	FULL	N/A	.0
203 Flanders Road	1982	1	33,840	FULL	N/A	.0
205 Flanders Road	1980	1	77,000	FULL	N/A	.0
9 Otis Street	1980	1	36,000	36,000	\$3.50- 4.50	100.0
25 Otis Street (Westboro Commerce Ctr.)	1989	1	107,000	25,000	\$4.25	23.4
27 Otis Street (Westboro Commerce Ctr.)	1988	1	107,000	FULL	N/A	.0
35 Otis Street (Otis Street Park - Building 1)	1987	1	122,000	122,000	\$4.75	100.0
5 Sassacus Road (Otis Street Park - Building 3)	1989	1	165,000	FULL	N/A	.0
82 Turnpike Street	1973	1	15,200	FULL	N/A	.0

(UC) denotes Under Construction (P) denotes Proposed (R) denotes Renovation (S) denotes Sublease (N/A) Not Applicable

203

**495/MASS PIKE**

<u>BUILDING</u>	<u>DATE COMPLETED/ RENOVATED</u>	<u># FLRS</u>	<u>TOTAL RENTABLE AREA</u>	<u>SF AVAILABLE</u>	<u>S&amp;S ESTIMATED RENT/SF</u>	<u>% AVAILABLE</u>
9 Walk-Up Drive	1975	1	13,500	FULL	N/A	.0
20 Walk-Up Drive	1978	2	90,000	FULL	N/A	.0
TOTAL EXISTING WESTBORO			<u>1,740,866</u>	<u>510,824</u>		<u>29.3</u>
TOTAL UNDER CONSTRUCTION WESTBORO			<u>0</u>	<u>0</u>		<u>.0</u>
TOTAL PROPOSED WESTBORO			<u>0</u>	<u>0</u>		<u>.0</u>
TOTAL EXISTING 495/MASS PIKE			<u>7,124,251</u>	<u>2,082,866</u>		<u>29.2</u>
TOTAL UNDER CONSTRUCTION 495/MASS PIKE			<u>0</u>	<u>0</u>		<u>.0</u>
TOTAL PROPOSED 495/MASS PIKE			<u>0</u>	<u>0</u>		<u>.0</u>

Spaulding & Slye

(UC) denotes Under Construction (P) denotes Proposed (R) denotes Renovation (S) denotes Sublease (N/A) Not Applicable

204



**495/NORTH**

<u>BUILDING</u>	<u>DATE COMPLETED/ RENOVATED</u>	<u># FLRS</u>	<u>TOTAL RENTABLE AREA</u>	<u>SF AVAILABLE</u>	<u>S&amp;S ESTIMATED RENT/SF</u>	<u>% AVAILABLE</u>
<b><u>ACTON</u></b>						
19 Craig Road	1975	1	37,000	FULL	N/A	.0
20 Craig Road	1973	1	60,000	FULL	N/A	.0
TOTAL EXISTING ACTON			97,000	0		.0
TOTAL UNDER CONSTRUCTION ACTON			0	0		.0
TOTAL PROPOSED ACTON			0	0		.0
<b><u>AMESBURY</u></b>						
49 Hunt Road	1989	1	56,000	56,000	\$2.95	100.0
TOTAL EXISTING AMESBURY			56,000	56,000		100.0
TOTAL UNDER CONSTRUCTION AMESBURY			0	0		.0
TOTAL PROPOSED AMESBURY			0	0		.0
<b><u>ANDOVER</u></b>						
224 Andover Street (The Frost Building)	(R) 1971/1985	1	35,620	35,620	\$3.95	100.0
19 Connector Road	1987	1	88,000	FULL	N/A	.0
160 Dascomb Road	1978	1	75,000	FULL	N/A	.0
44 Lowell Junction Road	1973	1	135,000	135,000	\$3.50	100.0
66 Lowell Junction Road (Lowell Junction Center)	1987	1	99,000	25,440	\$3.95-G	25.7
68 Lowell Junction Road (Lowell Junction Center)	1987	1	18,000	FULL	N/A	.0
100 Minuteman Drive	1981	2	323,000	323,000	\$4.50	100.0
TOTAL EXISTING ANDOVER			773,620	519,060		67.1
TOTAL UNDER CONSTRUCTION ANDOVER			0	0		.0
TOTAL PROPOSED ANDOVER			0	0		.0
<b><u>CHELMSFORD</u></b>						
9 Alpha Road	1972	1	91,000	91,000	\$3.00	100.0
275 Billerica Road	1984	1	50,500	33,000	\$4.50	65.3
20 Industrial Avenue	1976	1	100,000	FULL	N/A	.0
4 Kidder Road	1982	1	10,000	FULL	N/A	.0
6 Kidder Road	1974	1	10,000	FULL	N/A	.0
7 Kidder Road	1980	1	8,300	FULL	N/A	.0
9 Stuart Street	1974	1	414,200	274,000 (S)	\$3.50	66.2
310 Tracy Road	1975	1	11,000	FULL	N/A	.0
88R Turnpike Road	1967	1	56,000	FULL	N/A	.0
TOTAL EXISTING CHELMSFORD			751,000	398,000		53.0
TOTAL UNDER CONSTRUCTION CHELMSFORD			0	0		.0
TOTAL PROPOSED CHELMSFORD			0	0		.0
<b><u>HAVERHILL</u></b>						
60 Ward Hill Avenue (Ward Hill Industrial Park)	1978	1	31,956	31,956	\$3.95	100.0
175 Ward Hill Avenue (Ward Hill Industrial Park)	1977	1	120,000	15,000	\$2.95	12.5

(UC) denotes Under Construction (P) denotes Proposed (R) denotes Renovation (S) denotes Sublease (N/A) Not Applicable

205

**495/NORTH**

<u>BUILDING</u>	<u>DATE COMPLETED/ RENOVATED</u>	<u># FLRS</u>	<u>TOTAL RENTABLE AREA</u>	<u>SF AVAILABLE</u>	<u>S&amp;S ESTIMATED RENT/SF</u>	<u>% AVAILABLE</u>
TOTAL EXISTING HAVERHILL			151,956	46,956		30.9
TOTAL UNDER CONSTRUCTION HAVERHILL			0	0		.0
TOTAL PROPOSED HAVERHILL			0	0		.0
<u>LAWRENCE</u>						
11 Ballard Way	1983	1	20,000	FULL	N/A	.0
51 Glenn Street	1979	1	41,000	FULL	N/A	.0
61 Glenn Street	1979	1	18,400	FULL	N/A	.0
90 Glenn Street	1982	1	36,000	36,000	\$3.50	100.0
150 Shepard Street	1989	1	70,000	FULL	N/A	.0
TOTAL EXISTING LAWRENCE			185,400	36,000		19.4
TOTAL UNDER CONSTRUCTION LAWRENCE			0	0		.0
TOTAL PROPOSED LAWRENCE			0	0		.0
<u>LITTLETON</u>						
265 Foster Street	1977	1	59,300	22,500 (S)	\$3.00- 3.75	37.9
234 Taylor Street	1975	1	35,525	35,525	\$5.75	100.0
TOTAL EXISTING LITTLETON			94,825	58,025		61.2
TOTAL UNDER CONSTRUCTION LITTLETON			0	0		.0
TOTAL PROPOSED LITTLETON			0	0		.0
<u>LOWELL</u>						
780 Chelmsford Street (R)	1968/1983	1	164,000	80,000 (S)	\$3.75	48.8
121 Hale Street	1977	1	56,000	FULL	N/A	.0
11 Industrial Avenue	1971	1	215,984	215,984	\$3.50	100.0
1001 Pawtucket Boulevard	1960	3	805,000	530,000	\$3.50	65.8
TOTAL EXISTING LOWELL			1,240,984	825,984		66.6
TOTAL UNDER CONSTRUCTION LOWELL			0	0		.0
TOTAL PROPOSED LOWELL			0	0		.0
<u>METHUEN</u>						
1 Aegean Drive	1982	1	43,522	FULL	N/A	.0
100 Danton Drive (R)	1986/1990	1	291,400	FULL	N/A	.0
200 Danton Drive	1990	1	67,000	FULL	N/A	.0
TOTAL EXISTING METHUEN			401,922	0		.0
TOTAL UNDER CONSTRUCTION METHUEN			0	0		.0
TOTAL PROPOSED METHUEN			0	0		.0
<u>NORTH ANDOVER</u>						
60 Willow Street (North Andover Business Park)	1983	1	52,000	FULL	N/A	.0
TOTAL EXISTING NORTH ANDOVER			52,000	0		.0
TOTAL UNDER CONSTRUCTION NORTH ANDOVER			0	0		.0
TOTAL PROPOSED NORTH ANDOVER			0	0		.0
<u>TEWKSBURY</u>						
19 Barker Road	1982	1	32,160	32,160	\$3.50	100.0
30 Commerce Way (Tewksbury Industrial Park)	1987	1	75,000	FULL	N/A	.0
1500 Shawsheen Street	1963	1	58,000	58,000	\$3.25	100.0

(UC) denotes Under Construction (P) denotes Proposed (R) denotes Renovation (S) denotes Sublease (N/A) Not Applicable

206

495/NORTH

<u>BUILDING</u>	<u>DATE COMPLETED/ RENOVATED</u>	<u># FLRS</u>	<u>TOTAL RENTABLE AREA</u>	<u>SF AVAILABLE</u>	<u>S&amp;S ESTIMATED RENT/SF</u>	<u>% AVAILABLE</u>
65 Sunny Slope Road	1987	1	153,000	100,000	\$4.50	65.4
TOTAL EXISTING TEWKSBURY			<u>318,160</u>	<u>190,160</u>		<u>59.8</u>
TOTAL UNDER CONSTRUCTION TEWKSBURY			<u>0</u>	<u>0</u>		<u>.0</u>
TOTAL PROPOSED TEWKSBURY			<u>0</u>	<u>0</u>		<u>.0</u>
<u>TYNGSBORO</u>						
65 Middlesex Road	1972	1	103,200	103,200	\$3.00	100.0
100 Tyngsboro Park Drive (Tyngsboro Park)	1991	1	42,700	42,700	\$5.00	100.0
TOTAL EXISTING TYNGSBORO			<u>145,900</u>	<u>145,900</u>		<u>100.0</u>
TOTAL UNDER CONSTRUCTION TYNGSBORO			<u>0</u>	<u>0</u>		<u>.0</u>
TOTAL PROPOSED TYNGSBORO			<u>0</u>	<u>0</u>		<u>.0</u>
TOTAL EXISTING 495/NORTH			<u>4,268,767</u>	<u>2,276,085</u>		<u>53.3</u>
TOTAL UNDER CONSTRUCTION 495/NORTH			<u>0</u>	<u>0</u>		<u>.0</u>
TOTAL PROPOSED 495/NORTH			<u>0</u>	<u>0</u>		<u>.0</u>

(UC) denotes Under Construction (P) denotes Proposed (R) denotes Renovation (S) denotes Sublease (N/A) Not Applicable

**495/SOUTH**

BUILDING	DATE COMPLETED/ RENOVATED	# FLRS	TOTAL RENTABLE AREA	SF AVAILABLE	S&S ESTIMATED RENT/SF	% AVAILABLE
<b>FOXBORO</b>						
Green Street	(P)	1	85,000	85,000	\$5.25	100.0
Panas Industrial Park	(P)	1	71,400	71,400	\$5.00	100.0
Rodman Park	1989	1	29,000	4,700	\$5.50	16.2
TOTAL EXISTING FOXBORO			<u>29,000</u>	<u>4,700</u>		<u>16.2</u>
TOTAL UNDER CONSTRUCTION FOXBORO			<u>0</u>	<u>0</u>		<u>0</u>
TOTAL PROPOSED FOXBORO			<u>156,400</u>	<u>156,400</u>		<u>100.0</u>

**FRANKLIN**

8 Forge Park	1987	1	102,000	FULL	N/A	.0
10 Forge Park	1987	1	98,673	FULL	N/A	.0
12 Forge Park	1987	1	240,000	44,000 (S)	\$3.75	18.3
13 Forge Park	1989	1	65,000	FULL	N/A	.0
16 Forge Park	1989	1	88,000	FULL	N/A	.0
20 Forge Park	1987	1	154,000	FULL	N/A	.0
22 Forge Park	1989	1	115,200	FULL	N/A	.0
24 Forge Park	1989	1	115,200	FULL	N/A	.0
10 Kenwood Circle	1987	1	154,000	FULL	N/A	.0
25 Kenwood Circle (Kenwood Industrial Park)	1988	1	85,000	10,000	\$3.75	11.8
20 Liberty Way	1988	1	97,000	30,442	\$5.00	31.4
One Old Forge Road	1986	1	63,500	FULL	N/A	.0
TOTAL EXISTING FRANKLIN			<u>1,377,573</u>	<u>84,442</u>		<u>6.1</u>
TOTAL UNDER CONSTRUCTION FRANKLIN			<u>0</u>	<u>0</u>		<u>0</u>
TOTAL PROPOSED FRANKLIN			<u>0</u>	<u>0</u>		<u>0</u>

**MANSFIELD**

11 Cabot Boulevard	1984	1	170,000	FULL	N/A	.0
105 Forbes Boulevard	1980	1	15,000	FULL	N/A	.0
110 Forbes Boulevard	1978	1	31,000	FULL	N/A	.0
111 Forbes Boulevard	1971	1	51,632	FULL	N/A	.0
115 Forbes Boulevard	1969	1	15,625	FULL	N/A	.0
120 Forbes Boulevard	1986	1	60,000	FULL	N/A	.0
130 Forbes Boulevard	1981	1	59,866	FULL	N/A	.0
171 Forbes Boulevard	1975	1	30,648	FULL	N/A	.0
240 Forbes Boulevard	1977	1	72,960	FULL	N/A	.0
260 Forbes Boulevard	1979	1	23,232	23,232 (S)	\$9.50	100.0
360 Forbes Boulevard	1975	1	43,621	43,621	\$6.50	100.0
375 Forbes Boulevard	1980	1	58,100	58,100	\$7.75	100.0
380 Forbes Boulevard	1975	1	58,970	FULL	N/A	.0
241 Francis Avenue (Mansfield Ind Pk)	1974	1	344,000	FULL	N/A	.0
35 Hampden Road	1982	1	57,345	FULL	N/A	.0
50 Hampden Road	1977	1	68,330	FULL	N/A	.0

(UC) denotes Under Construction (P) denotes Proposed (R) denotes Renovation (S) denotes Sublease (N/A) Not Applicable

208

**495/SOUTH**

<u>BUILDING</u>	<u>DATE COMPLETED/ RENOVATED</u>	<u># FLRS</u>	<u>TOTAL RENTABLE AREA</u>	<u>SF AVAILABLE</u>	<u>S&amp;S ESTIMATED RENT/SF</u>	<u>% AVAILABLE</u>
10 Hampden Road	1985	1	60,000	30,000 (S)	\$3.25	50.0
20 Middlesex Road (Mansfield Industrial Park)	1981	1	77,415	FULL	N/A	.0
31 Middlesex Road	1982	2	131,945	131,945	\$4.50	100.0
11 Norfolk Road	1978	1	169,061	51,000	\$4.50	30.2
101 Norfolk Street	1981	1	193,376	97,000	\$5.00	50.2
21 Oxford Road	1981	1	34,652	10,000	\$8.00	28.9
31 Plymouth Sreet	1981	1	203,695	40,000	\$4.50	19.6
31 Suffolk Road	1975	1	91,619	91,619	\$4.25	100.0
33 Suffolk Road	1971	1	158,260	FULL	N/A	.0
50 Suffolk Road	1975	1	130,000	74,000	\$4.50	56.9
574 West Street	1989	1	52,000	FULL	N/A	.0
777 West Street	1980	1	98,000	FULL	N/A	.0
<b>TOTAL EXISTING MANSFIELD</b>			<u>2,560,352</u>	<u>650,517</u>		<u>25.4</u>
<b>TOTAL UNDER CONSTRUCTION MANSFIELD</b>			<u>0</u>	<u>0</u>		<u>.0</u>
<b>TOTAL PROPOSED MANSFIELD</b>			<u>0</u>	<u>0</u>		<u>.0</u>
<b><u>MILFORD</u></b>						
Fortune Boulevard (Granite Park)	1986	1	65,000	FULL	N/A	.0
393 Fortune Boulevard (Granite Park)	1987	1	65,070	FULL	N/A	.0
459 B Fortune Boulevard (Granite Park)	1984	1	30,000	FULL	N/A	.0
255 Quarry Drive (Granite Park)	1989	1	83,000	FULL	N/A	.0
<b>TOTAL EXISTING MILFORD</b>			<u>243,070</u>	<u>0</u>		<u>.0</u>
<b>TOTAL UNDER CONSTRUCTION MILFORD</b>			<u>0</u>	<u>0</u>		<u>.0</u>
<b>TOTAL PROPOSED MILFORD</b>			<u>0</u>	<u>0</u>		<u>.0</u>
<b><u>MILLIS</u></b>						
1073 Main Street	(R) 1960/1976	1	71,020	71,020	\$3.75	100.0
<b>TOTAL EXISTING MILLIS</b>			<u>71,020</u>	<u>71,020</u>		<u>100.0</u>
<b>TOTAL UNDER CONSTRUCTION MILLIS</b>			<u>0</u>	<u>0</u>		<u>.0</u>
<b>TOTAL PROPOSED MILLIS</b>			<u>0</u>	<u>0</u>		<u>.0</u>
<b><u>NORTH ATTLEBORO</u></b>						
87 John Dietsch Square	1978	1	25,000	FULL	N/A	.0
<b>TOTAL EXISTING NORTH ATTLEBORO</b>			<u>25,000</u>	<u>0</u>		<u>.0</u>
<b>TOTAL UNDER CONSTRUCTION NORTH ATTLEBORO</b>			<u>0</u>	<u>0</u>		<u>.0</u>
<b>TOTAL PROPOSED NORTH ATTLEBORO</b>			<u>0</u>	<u>0</u>		<u>.0</u>
<b><u>NORTON</u></b>						
10 Commerce Way	1985	1	49,000	9,600 (S)	\$5.00	19.6
15 Commerce Way (Building II)	1987	1	50,000	FULL	N/A	.0
15 Commerce Way (Building III)	1990	2	78,000	FULL	N/A	.0

(UC) denotes Under Construction (P) denotes Proposed (R) denotes Renovation (S) denotes Sublease (N/A) Not Applicable

209

495/SOUTH

<u>BUILDING</u>	<u>DATE COMPLETED/ RENOVATED</u>	<u># FLRS</u>	<u>TOTAL RENTABLE AREA</u>	<u>SF AVAILABLE</u>	<u>S&amp;S ESTIMATED RENT/SF</u>	<u>% AVAILABLE</u>
TOTAL EXISTING NORTON			177,000	9,600		5.4
TOTAL UNDER CONSTRUCTION NORTON			0	0		.0
TOTAL PROPOSED NORTON			0	0		.0
<u>RAYNHAM</u>						
Raynham Woods Business Park	1991	1	50,000	FULL	N/A	.0
Ryan Drive II	1988	1	48,000	9,000	\$4.95	18.8
TOTAL EXISTING RAYNHAM			98,000	9,000		9.2
TOTAL UNDER CONSTRUCTION RAYNHAM			0	0		.0
TOTAL PROPOSED RAYNHAM			0	0		.0
<u>TAUNTON</u>						
90 John Hancock Boulevard	1986	1	42,000	FULL	N/A	.0
125 John Hancock Road (Taunton Corporate Center)	1987	1	70,000	20,000	\$5.00	28.6
200 John Hancock Road	1985	1	60,000	FULL	N/A	.0
175 John Quincy Adams Road	1986	1	31,984	FULL	N/A	.0
Mozzone Boulevard	1979	1	34,000	FULL	N/A	.0
Myles Stand Tech Ctr	1985	1	51,200	FULL	N/A	.0
40 Myles Standish Boulevard	1987	1	16,500	16,500	\$5.00	100.0
580 Myles Standish Boulevard	1985	1	30,600	FULL	N/A	.0
605 Myles Standish Boulevard	1987	1	80,000	80,000	\$3.75	100.0
TOTAL EXISTING TAUNTON			416,284	116,500		28.0
TOTAL UNDER CONSTRUCTION TAUNTON			0	0		.0
TOTAL PROPOSED TAUNTON			0	0		.0
<u>WRENTHAM</u>						
10 Cushing Drive	1986	1	100,000	FULL	N/A	.0
TOTAL EXISTING WRENTHAM			100,000	0		.0
TOTAL UNDER CONSTRUCTION WRENTHAM			0	0		.0
TOTAL PROPOSED WRENTHAM			0	0		.0
TOTAL EXISTING 495/SOUTH			5,097,299	945,779		18.6
TOTAL UNDER CONSTRUCTION 495/SOUTH			0	0		.0
TOTAL PROPOSED 495/SOUTH			156,400	156,400		100.0
TOTAL EXISTING SUBURBS			46,121,802	12,425,121		26.9
TOTAL UNDER CONSTRUCTION SUBURBS			39,500	24,000		60.8
TOTAL PROPOSED SUBURBS			236,400	236,400		100.0
TOTAL EXISTING BOSTON AREA INDUSTRIAL			46,601,990	12,526,121		26.9
TOTAL UNDER CONSTRUCTION BOSTON AREA INDUSTRIAL			39,500	24,000		60.8
TOTAL PROPOSED BOSTON AREA INDUSTRIAL			236,400	236,400		100.0

The estimated rents in this survey are either quoted rents from owners or Spaulding & Slye estimates of the asking rent, regardless of space availability. The rents are quoted at a triple net price for industrial/R&D buildings unless noted otherwise. Information furnished is from sources deemed reliable but no warranty is made as to the accuracy thereof and same is submitted subject to error, omission, change in price, rental or other conditions, prior sale or lease or withdrawal without notice.

(UC) denotes Under Construction (P) denotes Proposed (R) denotes Renovation (S) denotes Sublease (N/A) Not Applicable

210

# COLLIERS INTERNATIONAL OFFICES

---

Colliers International is a federation of leading commercial real estate firms with 167 offices in the global marketplace. Through growth of existing firms and expansion into new markets, Colliers is the largest real estate organization in the world based upon the number of its offices and of its real estate professionals on three major continents.

While geographic coverage is critical, Colliers' primary mission remains that of delivering a distinctive quality of commercial real estate services without geographic limits, increasing our capacity to serve clients by drawing upon the skills and property experiences of 4,200 professionals worldwide. That Colliers is the largest real estate organization in the world is less important than our ability to offer an ever-expanding pool of carefully screened resources to provide the most comprehensive real estate service in the world.

Argentina	Atlanta
Australia	Baltimore
Austria	Bellevue
Belgium	Boston
Canada	Charleston
China	Charlotte
Czech Republic	Chicago
France	Cincinnati
Germany	Cleveland
Greece	Columbia
Hong Kong	Dallas
Hungary	Denver
Indonesia	Detroit
Ireland	El Paso
Italy	Fort Lauderdale
Japan	Hartford
Malaysia	Houston
Mexico	Indianapolis
The Netherlands	Los Angeles
New Zealand	Louisville
Portugal	Memphis
Scotland	Miami
Singapore	Milwaukee
Slovenia	Minneapolis
Spain	New Jersey
Taiwan	New York
Thailand	Philadelphia
Turkey	Phoenix
United Kingdom	Pleasanton
United States	Portland
Vietnam	Richmond
	St. Louis
	San Francisco
	San Jose
	Seattle
	Washington, D.C.
	Bethesda, MD
	McLean, VA

# INDEX

TOWN	Office	R&D	Industrial	TOWN	Office	R&D	Industrial
Acton	34	56	86	Milton	27	-	-
Allston	20	-	-	Natick	32	53	82
Amesbury	-	-	86	Needham	20	47	69
Andover	34	56	86	Newton	20	47	-
Avon	-	-	71	North Andover	35	58	87
Ayer	-	-	80	North Attleboro	-	-	90
Bedford	16	41	-	Northboro	-	53	83
Bellingham	-	-	80	North Reading	12	38	63
Beverly	12	38	63	Norton	-	-	90
Billerica	16	42	68	Norwell	27	49	75
Bolton	-	51	-	Norwood	28	49	75
Boston	1	-	-	Peabody	13	38	63
Boxborough	-	56	-	Pembroke	-	50	-
Braintree	26	49	71	Plymouth	-	-	76
Bridgewater	-	-	72	Quincy	28	-	76
Brockton	26	-	72	Randolph	29	-	76
Brookline	20	-	-	Raynham	-	-	91
Burlington	16	44	68	Reading	13	-	63
Cambridge	8	37	62	Rockland	29	50	77
Canton	26	49	72	Saugus	13	-	-
Chelmsford	34	57	86	Sharon	29	-	77
Concord	17	46	-	Shrewsbury	-	54	84
Danvers	12	38	63	Somerville	13	-	63
Dedham	27	49	74	Southboro	32	54	84
Easton	-	-	74	Stoneham	13	38	64
Foxboro	36	-	89	Stoughton	29	-	77
Framingham	31	51	80	Sudbury	33	54	84
Franklin	36	61	89	Taunton	-	-	91
Hanover	-	-	74	Tewksbury	35	59	87
Haverhill	-	57	86	Tyngsboro	35	59	88
Hingham	27	-	74	Wakefield	14	38	64
Holbrook	-	-	75	Walpole	29	50	78
Holliston	-	51	80	Waltham	21	48	69
Hopkinton	-	51	81	Watertown	23	48	70
Hudson	-	52	81	Wayland	23	48	-
Lawrence	-	57	87	Wellesley	24	-	-
Lexington	18	46	-	Westboro	33	54	84
Lincoln	19	-	-	W. Bridgewater	-	-	78
Littleton	34	58	87	Westford	-	59	-
Lowell	34	58	87	Weston	25	-	-
Malden	12	-	-	Westwood	29	50	78
Mansfield	36	-	89	Weymouth	30	-	79
Marlboro	32	52	82	Wilmington	-	39	64
Marshfield	-	-	75	Winchester	14	-	-
Medford	12	38	-	Woburn	14	40	65
Methuen	34	58	87	Wrentham	-	-	91
Milford	-	61	90				
Millis	-	-	90				





Section V -  
DCMDN Specific Data

## V. DCMDN SPECIFIC DATA

V.1. **Unique Missions:** Navy Nuclear Propulsion, Contractor Field Team, Industrial Analysis Support.

V.2. **Organization:**

V.2.a. **Listing of DCMAOs and DPROs and their locations:** see Enclosure 1 (Spreadsheet A).

V.2.b. **Mileage for DCMAOs and DPROs from DCMDN HQ:** see Enclosure 1 (Spreadsheet A).

V.2.c. **Listing of DCMOs and the DCMAO or DPRO to which they report:** see Enclosure 1 (Spreadsheet A).

V.2.d. **Listing of DCMAOs and DPROs not reporting directly to DCMDN HQ:** see Enclosure 1 (Spreadsheet A).

V.2.e. **Map of Geographical Boundaries:** see Enclosure 2 with Attachments 1, 2 and 3.

V.3. **As part of the Customer Outreach Program, the DCMDN has lead responsibility for the following customers (buying activities and program offices):** see Enclosure 3. Data is projected to 30 September 1994.

V.4. **The DCMDN SFLAs act as prime program integrators for the following number of Acquisition Category (ACAT) I Programs:** see Enclosure 4. A list is enclosed reflecting the responsible CAO and respective ACAT I Programs, and is projected to 30 September 1994.

V.5. **Number of DCEs located in DCMDN:** 10. A listing of DCEs and their corporation name and duty station as of 31 July 1994 and projected to 30 September 1994 is at Enclosure 5.

V.6. **Number of CACOs and DACOs located in DCMDN:** 16 CACOs and 104 DACOs. A listing of CACOs and DACOs, their corporation/division and duty station is at Enclosure 6 and 6A, and is projected to 30 September 1994.

V.7. **Miles from DCMDN HQ to Bus, Train, Plane:**

a. **Bus:** The City of Boston has two major interstate and intrastate bus terminals in relative close proximity to the DCMDN HQ. One terminal (at South Station) is less than one mile while the other terminal (at Park Square) is less than two miles. A new bus terminal to service the entire City of Boston is currently under construction at South Station, scheduled for completion by late 1995, and will be less than one mile. In addition, there are commuter transportation services to and from the city and to the DCMDN HQ.

## V. DCMDN SPECIFIC DATA

**b. Train:** The City of Boston has a major AMTRAK train station located at South Station less than one mile from the DCMDN HQ. South Station has undergone major renovations during recent years. Frequent AMTRAK train service is provided both South (New York and Washington) and West (Albany, Buffalo, Cleveland). South Station also provides commuter rail service between the suburbs and the city. North Station is less than two miles and provides commuter rail service North between the suburbs and the city.

**c. Plane:** Logan Airport in Boston is one of the Nations largest airports, located across the inner harbor five road miles from the DCMDN HQ. A third harbor tunnel is currently under construction and is scheduled to open for commercial traffic late 1995. There will be direct access to the tunnel from the DCMDN HQ and travel to Logan Airport will be reduced to less than one mile. Hourly airplane shuttle service is provided to Washington and New York. Frequent airplane service is provided for nation-wide travel as well as to world-wide destinations.

**d. Water Shuttle:** Boston has a "Water Shuttle" which traverses the inner harbor directly between the downtown area and Logan Airport. The shuttle eliminates the need to use the heavily travelled tunnels under the inner harbor for quick and easy travel between downtown and Logan Airport. Access to the shuttle is 1.2 miles from DCMDN HQ. In addition, Boston has commuter water transportation services across the harbor to both North and South of the city. The Water Shuttle and Water Commuter Services operate year round.

**e. Heliport:** Boston has a commercial heliport providing for travel to all points from the city. The heliport is one third mile from the DCMDN HQ.

**f. Public Transportation:** Boston has a major public transportation system, the "T". The T is comprised of subway, light rail and bus. The T is a unique blend of the old and the new with its handsome, historic stations, its modern equipment and award winning stations on the cutting edge of engineering and design. The T is one of the most extensive public transit systems in the nation. It provides an extensive daily commuter transit travel and services the rich cultural sites, business districts and shopping areas within Boston and its eastern Massachusetts suburbs. The T is a cheap, safe and reliable travel option. The T provides services for persons with disabilities.

**V.8. Number of civilian personnel on board in each SLFA (excluding operational elements ADPE, CIPR, DCE, Customer Liaison):** see Enclosure 1 (Spreadsheet A). Subsequent to 30 Jun 94, upon completion of the Philadelphia Competitive Area RIF Actions, personnel were transferred to the following activities: DCMAO Philadelphia-GD; DPRO Boeing Helicopters-RE; DPRO Martin Marietta Delaware Valley-RV; and the Industrial Analysis Support Office, DCMDN-N.

## V. DCMDN SPECIFIC DATA

V.9. *Listing of number of civilian personnel for each operational element excluded in V.8. above:* see Enclosure 7 (Spreadsheet A-1).

V.10. *The projected number of contractors assigned active contracts:* see Enclosure 8 (Spreadsheet B).

V.11. *Projected total contracts on hand for administration, and of the total projected, the number of prime and the number of support:* see Enclosure 8 (Spreadsheet B).

V.12. *The number of quality assurance only contracts on hand:* see Enclosure 9 (Spreadsheet C).

V.13. *The obligated dollar value on prime contracts:* see Enclosure 10 (Spreadsheet D).

V.14. *The total unliquidated obligation on prime contracts:* see Enclosure 10 (Spreadsheet D).

V.15. *The total unliquidated dollar amount of Progress Payments:* see Enclosure 10 (Spreadsheet D).

V.16. *Are there written plans to support surge capabilities for natural disaster, emergency, contingency, and wartime operations:*  
Yes.

a. The DLA Basic Emergency Plan (BEP) is the source document containing DLA guidance for HQs and Primary Level Field Activity (PLFA) actions in the event of natural disaster, emergency, contingency, and wartime operations. To support surge capabilities in the above events, Defense Contract Management District Northeast (DCMDN) has developed its own supplemental emergency plan patterned on the BEP, but with actions and specific requirements tailored to the District.

b. In response to DLA annual requests, DCMDN submits Wartime Manpower Mobilization Planning System (WARMAPS) data. This data, based on District responsibilities/missions in response to incremental force readiness requirements, provides DLA with projected PLFA wartime manpower demand and supply.

c. DCMDN uses WARMAPS data to conduct Civilian Manpower Mobilization Planning and participate in Civilian Mobilization mini-Exercises. To plan for manpower support of surge capabilities, DCMDN ties the WARMAPS data to Human Resources databases in identifying and validating civilian work force requirements to support the mobilization workload. During periods of national emergency wartime operations, all available identified civilian work force skills are then allocated to the highest priority DLA requirements. With this data, DCMDN plans for the acquisition of necessary personnel to satisfy the time-phased civilian employee demands by geographic location and occupational area.

## V. DCMDN SPECIFIC DATA

d. Industrial Base Planning and analysis is performed to assess the viability of each industrial base sector needed to meet national security objectives. This planning ensures that adequate industrial capability exists to produce the goods and services required to meet DoD missions during contingency support and reconstitution objectives, as well as during peacetime. Leadtime to produce, production rate objectives, and present capability for high volume production are identified.

### V.17. *Mission Essentiality to the Total Force:*

a. Within the DLA/DCMC structure, the DCMDN HQ and its SLFAs provide DoD-wide contract administration services to the Armed Forces (Army, Navy, Air Force) and other Defense Logistics Agency activities, and to the National Aeronautics and Space Administration, other Government agencies, foreign governments, and international agencies as authorized. The services provided are an integral part to maintaining the overall defense posture of the Nation and the security of the free-world.

b. Predicated on the findings of the Acquisition Task Force formed by the Blue Ribbon Commission on Defense Management, an Under Secretary of Defense (Acquisition) was established. This person would have the responsibility for managing the acquisition system; simplification of the acquisition system through consolidation of policy and oversight, and be responsible for supervising oversight of defense contractors.

c. The "Defense Management Report to the President," dated July 1989 submitted by Secretary of Defense Dick Cheney in response to the President's direction to develop a plan to improve the defense procurement process and management of the Pentagon. As a result of the President's approving the report, the Secretary of Defense chartered a Joint Office of the Secretary of Defense/ Department of Defense Component Defense Contract Management Agency Task Force. The task force recommended the centralization of all contract management operations within a separate defense agency. The organizational concept provided for policy promulgation and direction resting within the Office of the agency headquarters and its immediate staff while District HQs were to be formed to provide centralized operational support and oversight of subordinate DCMAOs and DPROs.

d. The Defense Management Report Decision No. 916, dated 9 November 1989 which approved the organizational concept but established the Defense Contract Management Command within DLA in lieu of a separate agency.

## V. DCMDN SPECIFIC DATA

e. DLA-LP General Order 4-90, dated 6 February 1990 established the Defense Contract Management Command (DCMC) as a DLA Command. DCMC was given the responsibility for providing worldwide contract administration services as specified in the Federal Acquisition Regulation (FAR), Part 42 and the Department of Defense Federal Acquisition Regulation Supplement (DFARS), Part 242, in support of DoD components, NASA, and other designated Federal and State agencies, foreign governments and international organizations.

f. The DCMC Concept of Operation, prepared for the BRAC Committee, continues to require (1) a DCMC HQ structure which provides uniform policy and procedural guidance and serves as the principal interface with senior DoD leadership, (2) operational and management oversight of the DCMAOs and DPROs being provided by the DCMD HQ.

V.18. *Does the DCMD HQ have to be located in its present location to perform its mission?* To state the DCMDN HQ has to be located in its present location and could not perform its mission located elsewhere is a rhetorical question. The Defense Contract Management District Northeast Headquarters has and can continue to perform its mission from its present location in a very highly effective and efficient manner. The Barnes Building facilities greatly enhance the outstanding mission performance of the District. The DCMDN HQ is located readily available to major air and ground transportation services providing timely and frequent schedules for nation and world-wide travel necessary in performing the District mission. The District also has readily access to the nation's interstate highway system. The cost to perform the District mission from its present location is one of the lowest within the Government environment and should be a major consideration. The relocation of the DCMDN HQ a significant distance could impact on its capability to perform the mission. A number of personnel could elect not to relocate with the District HQ effecting the level of expertise for mission performance.

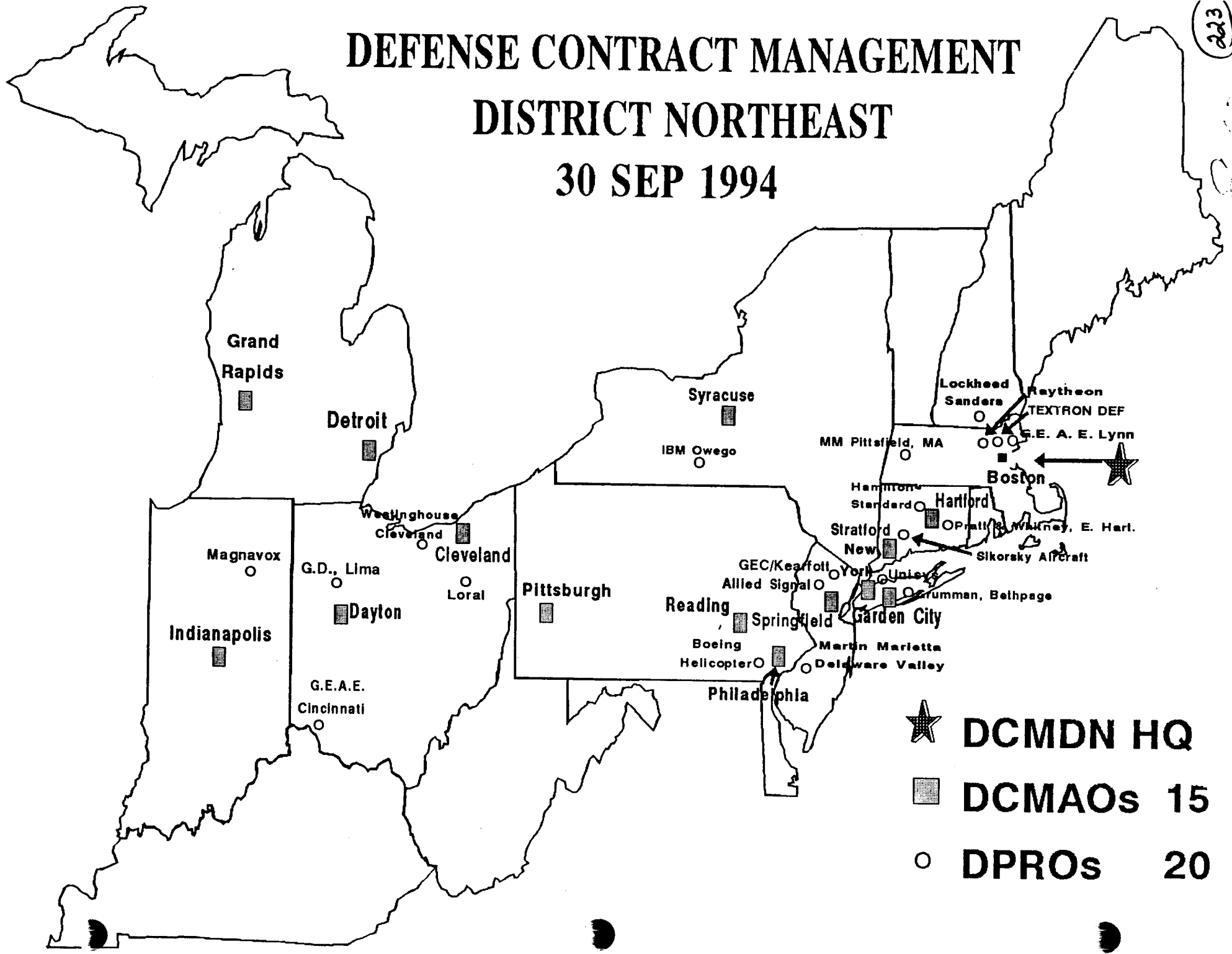
CONTRACT ADMINISTRATION		SPREADSHEET A		DEFENSE CONTRACT MANAGEMENT DISTRICT : NORTHWEST (DCMDN)		Total # Chain Personnel on board		PROJECTED	
DCDNO NAME	CITY	STATE	DCDNO HQ	ACTUAL	30-Jan-94	30-Sep-94			
1 DCDNO BOSTON	BOSTON	MA	0	134	365				
2 DCDNO GTE GOVT SYS CORP	NEENAH	WI	15	55	56				
3 DCDNO CLEVELAND	CLEVELAND	OHIO	631	125	124				
4 DCDNO DAYTON OHIO	DAYTON	OHIO	818	281	280				
5 DCDNO DETROIT	DETROIT	MI	797	263	261				
6 DCDNO GARDEN CITY	GARDEN CITY	NY	222	361	359				
7 DCDNO GRAND RAPIDS	GRAND RAPIDS	MI	911	144	143				
8 DCDNO HARTFORD	EAST HARTFORD	CT	100	263	262				
9 DCDNO INDIANAPOLIS	FORT BENJAMIN HARRISON	IN	909	144	143				
10 DCDNO NEW YORK	SOUTH BEND	NY	881	38	38				
11 DCDNO PHILADELPHIA	NEW YORK	NY	215	234	231				
12 DCDNO RICHMOND	PHILADELPHIA	PA	308	306	306				
13 DCDNO LIMITED DEF LIMITED PARTY	PHILADELPHIA	PA	512	133	131				
14 DCDNO SPRINGFIELD	PHILADELPHIA	PA	424	342	340				
15 DCDNO STRATFORD	PHILADELPHIA	PA	231	342	340				
16 DCDNO SYRACUSE	STRATFORD	CT	182	144	142				
17 DCDNO BUFFALO	SYRACUSE	NY	306	212	206				
18 DCDNO ALLIED SIGNAL	BUFFALO	NY	448	63	63				
19 DCDNO BOEING HELICOPTERS	WATERBURY	VT	216	46	46				
20 DCDNO GEORGETOWN	PHILADELPHIA	PA	308	93	105				
21 DCDNO GENERAL DYNAMICS TMA	WAYNE	MI	217	50	50				
22 DCDNO GENERAL DYNAMICS TMA	LYMA	OH	781	71	70				
23 DCDNO GEVE EVIDALE	CINCINNATI	OH	851	115	114				
24 DCDNO GRIFFIN	LYMA	OH	230	187	185				
25 DCDNO HAMILTON STANDARD	BETHPAGE	NY	107	85	84				
26 DCDNO ICG/REED SANDERS	WINDSOR LOCKS	NY	110	45	45				
27 DCDNO LOGAL	WINDSOR	NY	416	53	53				
28 DCDNO MAGARVOX	MUSKOGEE	GA	468	64	64				
29 DCDNO MARTIN LAMBERTIA DEF	FORT WAYNE	IN	828	47	48				
30 DCDNO MARTIN LAMBERTIA DEF	PITTSFIELD	MA	133	68	68				
31 DCDNO MARTIN LAMBERTIA DEF	BURLINGTON	VT	218	26	26				
32 DCDNO MARTIN LAMBERTIA DEF	CALDEN	NY	306	136	136				
33 DCDNO PRATT & WHITNEY	EAST HARTFORD	CT	100	78	78				
34 DCDNO RAYTHEON	BURLINGTON	MA	15	203	204				
35 DCDNO SIKORSKY AIRCRAFT	STRATFORD	CT	148	182	181				
36 DCDNO TEXTRON DEFENSE SYS	WALWINGTON	MA	217	29	28				
37 DCDNO UNISYS	GREAT NECK	NY	17	91	91				
38 DCDNO WESTINGHOUSE	CLEVELAND	OH	631	60	54				
TOTAL DCDNO			6336	1460	1487				
TOTAL DCDNO			8192	1873	1851				
TOTAL DCDNO & DCDNO			14528	3333	3338				

NOT: DCDNO GTE GOVT SYS CORP BECAME A DCDNO EFFECTIVE 14 AUG 94. GO 963 34. DATED 8 AUG 94  
 \*\*\* DCDNO LIMITED DEF LIMITED PARTY WILL BECOME A DCDNO DURING SEP 94 (UPGRADED FROM A RESIDENCY)  
 \*\*\* DCDNO TEXTRON DEFENSE SYS REPORTS TO DCDNO BOSTON



# DEFENSE CONTRACT MANAGEMENT DISTRICT NORTHEAST

30 SEP 1994

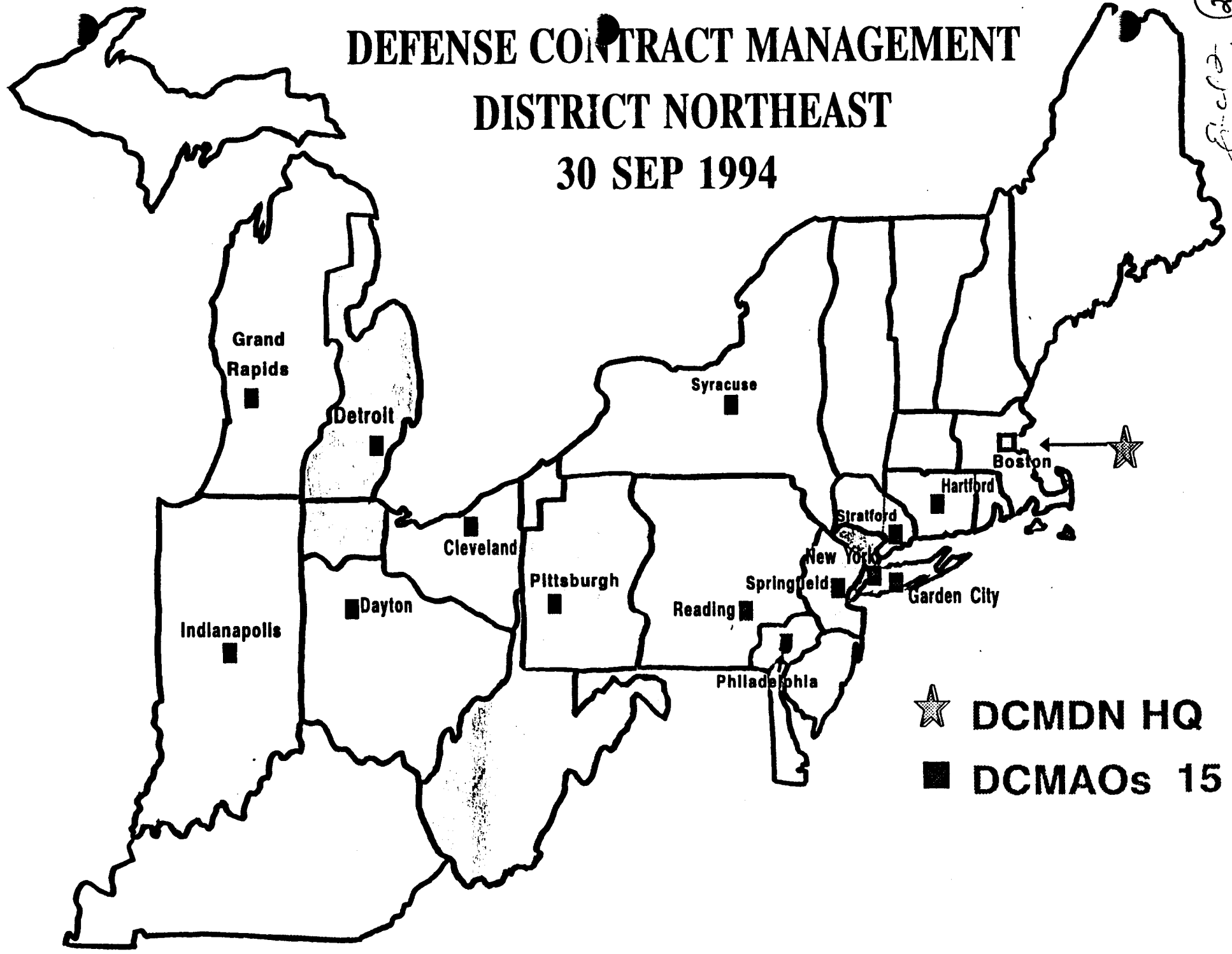


- ★ DCMDN HQ
- DCMAOs 15
- DPROs 20

# DEFENSE CONTRACT MANAGEMENT DISTRICT NORTHEAST

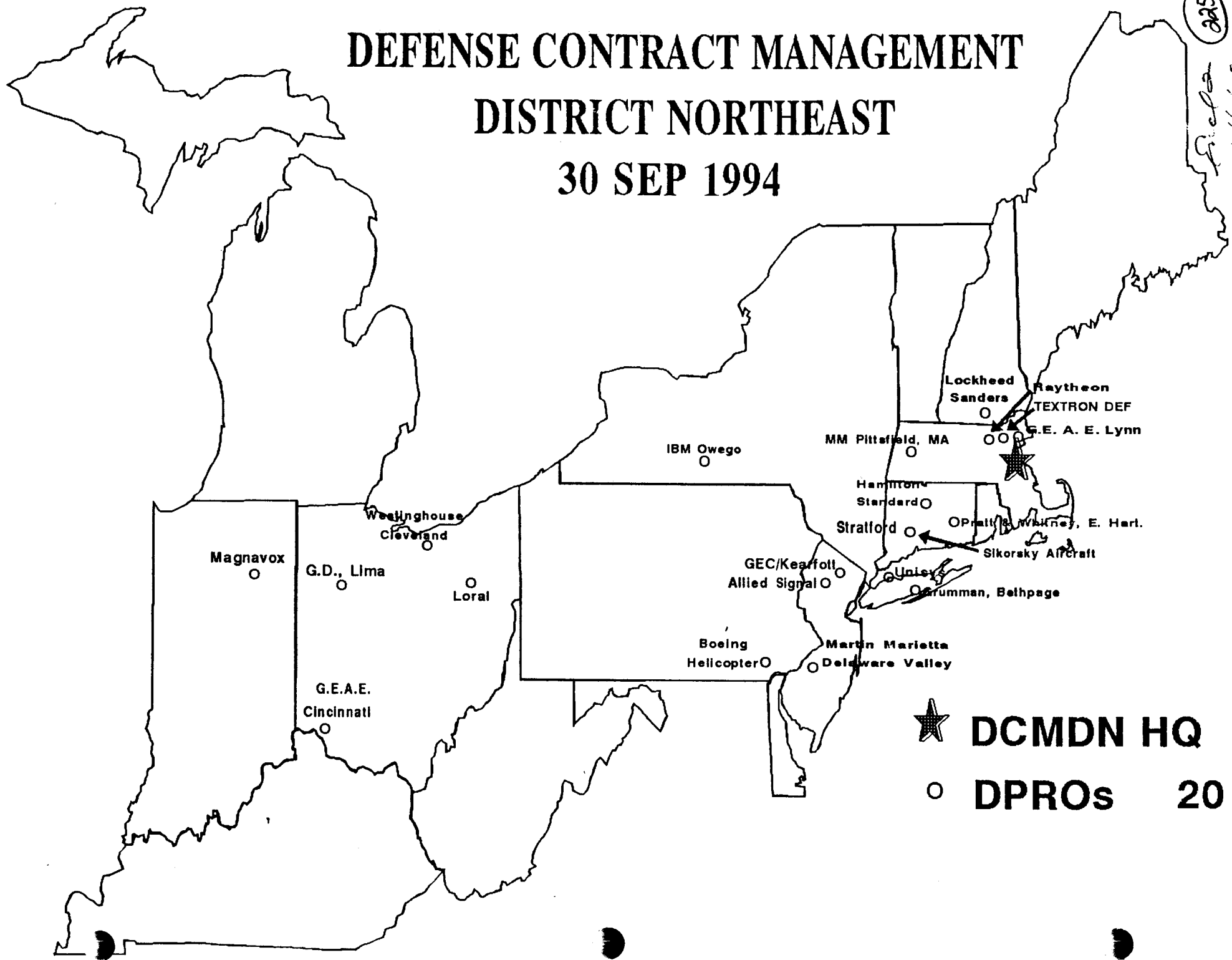
30 SEP 1994

22  
E. C. C. 1



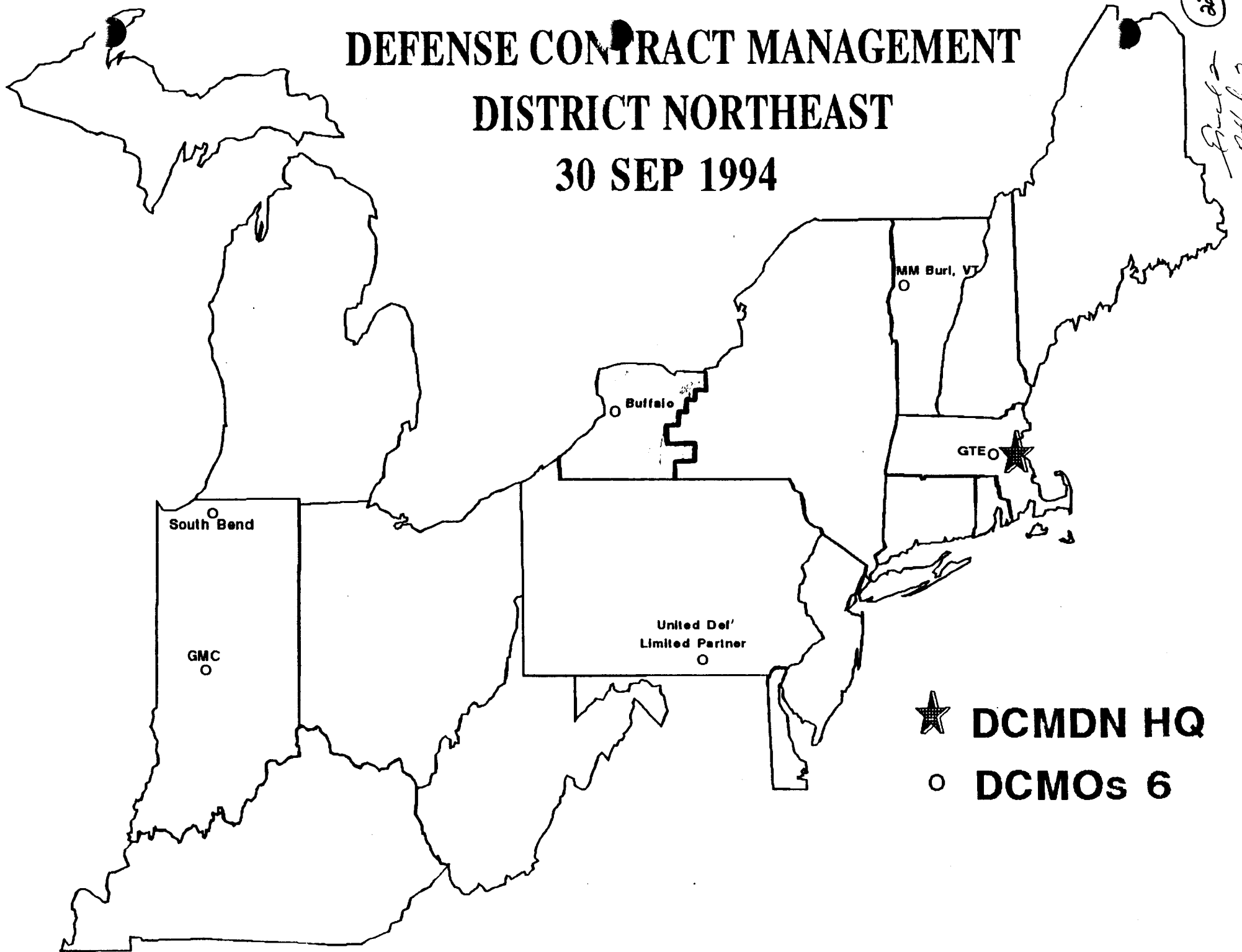
# DEFENSE CONTRACT MANAGEMENT DISTRICT NORTHEAST

30 SEP 1994



# DEFENSE CONTRACT MANAGEMENT DISTRICT NORTHEAST

30 SEP 1994



★ DCMDN HQ  
○ DCMOs 6

DCMD NORTHEAST

LEAD DISTRICT ASSIGNMENTS

1Y Electronic Technology & Devices  
Laboratory  
ATTN: SLCET-DP  
Fort Monmouth, NJ 07703-5302  
DAAL01

2V USA Communications-Electronics  
Command (CECOM)  
ATTN: Procurement Directorate,  
Base Ops  
Fort Monmouth, NJ 07703-5008  
DAAB08

4Y Commanding Officer  
Naval Air Warfare Center  
Aircraft Division Lakehurst  
Supply Dept, Purchase Division  
Lakehurst, NJ 08733  
N68335

5R 436 AW//LGC  
Dover AFB, DE 19902-5320  
F07603

BF Commandant, The Judge Advocate  
General's School, USA  
ATTN: JAGS-SSL  
Charlottesville, VA 22904-1781  
DABT61

BR USA Tank-Automotive Command  
Warren, MI 48397-5000  
DAAE07 (TACOM)

BV Watervliet Arsenal  
ATTN: SMCWV-PP  
Watervliet, NY 12189-4050  
DAAA22

D6 USA Materials Technology Lab.  
Arsenal Street  
ATTN: SLCMT-PR  
Watertown, MA 02172-0001  
DAAL04

DW USA Engineer District,  
Charleston  
P.O. Box 919  
Charleston, SC 29402-0919  
DCAA60 and DACW60

EE Office of Naval Research  
Arlington, VA 22217  
N00014

EF Naval Air Systems Command  
GU Washington, DC 20361  
N00019

EH Naval Sea Systems Command  
Washington, DC 20360  
N00024

EN Portsmouth Naval Shipyard  
Portsmouth, NH 03801  
N00102

EP Navy Ships Parts Control  
Center  
Mechanicsburg, PA 17055  
N00104

EX Commanding Officer  
LT Navy Regional Contracting  
Center  
Naval Base Bldg. No. 600  
Philadelphia, PA 19112  
N00140

F7 Defense Supply Service  
Washington  
Room 1D245, The Pentagon  
Washington, DC 20310-5200  
MDA903

*Encl 3*

227

FG Naval Surface Warfare Center  
Indian Head Division  
Indian Head, MD 20640  
N00174

FK Naval Supply Center  
Norfolk, VA 23512  
N00189

FM Naval Surface Warfare Center  
Naval Ordnance Station,  
Crane Division  
Louisville, KY 40214  
N00197

GB Navy Aviation Supply Office  
GC 700 Robbins Avenue  
Philadelphia, PA 19111  
N00383

GG Naval Regional Contracting  
Center  
Washington Navy Yard  
Washington, DC 20374  
N00600

HG Commander  
Naval Surface Warfare Center  
Dahlgren Division  
Detachment White Oak  
10901 New Hampshire Avenue  
Silver Spring, MD 20903  
N60921

HN Navy Exchange Activity,  
Submarine Base  
Groton, CT 06340  
N61115

J2 Naval Construction Battalion  
Center  
Davisville, RI 02854  
N62578

JC Commander, Naval Air Warfare  
Center  
Aircraft Division Warminster  
Warminster, PA 18974  
N62269

JU Naval Facilities Engineering  
Command, Chesapeake Division  
Washington Navy Yard  
Washington, DC 20374  
N62477

L9 Chief of Naval Education and  
Training  
Code 013, NAS  
Pensacola, FL 32508-5100  
N00062

LK Information Technology  
Acquisition Center  
Bldg 218, Washington Navy  
Yard  
Washington, DC 20374  
N66032

N4 Naval Undersea Warfare Center  
Newport, RI 02840  
N66604

Q8 AGMC/PK  
Directorate of Contracting  
Newark AFS, OH 43055-5320  
F33659

NS Space and Naval Warfare  
Systems Command  
Washington, DC 20360  
N00039

QU ASD-OL/PK  
Aeronautical Systems Division  
Eglin AFB, FL 32542-5000  
F08626

RS ESD/PK  
Electronic Systems Division  
Hanscom AFB, MA 01731-5000  
F19628

RX RL/PK  
Rome Lab  
Griffiss AFB, NY 13441-5700  
F30602

TW Defense Personnel Support Ctr  
Directorate of Clothing &  
Textiles  
2800 South 20th Street  
Philadelphia, PA 19101-8419  
DLA100

TZ Defense Industrial Supply Ctr  
700 Robbins Avenue  
Philadelphia, PA 19111-5096  
DLA500

UB Defense Construction Supply  
Center  
P.O. Box 3990  
Columbus, OH 43216-5000  
DLA700

UD Defense Electronics Supply  
Center  
1507 Wilmington Pike  
Dayton, OH 45444-5000

WX Defense Distribution Region  
East  
Office of Contracting  
New Cumberland, PA 17070-5001  
DLA004

YJ U.S Army Intelligence and  
Security Command (INSCOM)  
Contract Support Activity  
ATTN: IAPARC-CSA  
Ft. Belvoir, VA 22060-5368

ZD USA Engineer Topographic Labs  
Code Bldg. #2592  
Ft. Belvoir, VA 22060-5546  
DACA76 and DACW76

ZP HQs, US Army Garrison  
Vint Hill Farms Station  
ATTN: SELVH-PC-OP  
Warrenton, VA 22186-5172  
DAAB10

DCMD NORTHEAST

LEAD DISTRICT DESIGNATIONS  
BUYING ACTIVITIES

1Y Electronic Technology & Devices  
Laboratory  
ATTN: SLCET-DP  
Fort Monmouth, NJ 07703-5302  
DAAL01

2V USA Communications-Electronics  
Command (CECOM)  
ATTN: Procurement Directorate,  
Base Ops  
Fort Monmouth, NJ 07703-5008  
DAAB08

BG USA Communications-Electronics  
Command  
ATTN: AMSEL-PC  
Ft. Monmouth, NJ 07703-5000  
DAAB07

4Y Commanding Officer  
Naval Air Warfare Center  
Aircraft Division Lakehurst  
Supply Dept, Purchase Division  
Lakehurst, NJ 08733  
N68335

5R 436 AW//LGC  
Dover AFB, DE 19902-5320  
F07603

BF Commandant, The Judge Advocate  
General's School, USA  
ATTN: JAGS-SSL  
Charlottesville, VA 22904-1781  
DABT61

BR USA Tank-Automotive Command  
Warren, MI 48397-5000  
DAAE07 (TACOM)

BV Watervliet Arsenal  
ATTN: SMCWV-PP  
Watervliet, NY 12189-4050  
DAAA22

D6 USA Materials Technology Lab  
Arsenal Street  
ATTN: SLCMT-PR  
Watertown, MA 02172-0001  
DAAL04

DW USA Engineer District,  
Charleston  
P.O. Box 919  
Charleston, SC 29402-0919  
DCAA60 and DACW60

EE Office of Naval Research  
Arlington, VA 22217  
N00014

EF Naval Air Systems Command  
GU Washington, DC 20361  
N00019

EH Naval Sea Systems Command  
Washington, DC 20360  
N00024

EN Portsmouth Naval Shipyard  
Portsmouth, NH 03801  
N00102

EP Navy Ships Parts Control Center  
Mechanicsburg, PA 17055  
N00104

EX Commanding Officer  
LA Navy Regional Contracting  
Center  
Naval Base Bldg. No. 600  
Philadelphia, PA 19112  
N00140

F7 Defense Supply Service  
Washington  
Room 1D245, The Pentagon  
Washington, DC 20310-5200  
MDA903



G Naval Surface Warfare Center  
 Indian Head Division  
 Indian Head, MD 20640  
 N00174

FK Naval Supply Center  
 Norfolk, VA 23512  
 N00189

FM Naval Surface Warfare Center  
 Naval Ordnance Station,  
 Crane Division  
 Louisville, KY 40214  
 N00197

GB Navy Aviation Supply Office  
 GC 700 Robbins Avenue  
 Philadelphia, PA 19111  
 N00383

GG Naval Regional Contracting  
 Center  
 Washington Navy Yard  
 Washington, DC 20374  
 N00600

G Commander  
 Naval Surface Warfare Center  
 Dahlgren Division  
 Detachment White Oak  
 10901 New Hampshire Avenue  
 Silver Spring, MD 20903  
 N60921

HN Navy Exchange Activity,  
 Submarine Base  
 Groton, CT 06340  
 N61115

J2 Naval Construction Battalion  
 Center  
 Davisville, RI 02854  
 N62578

JC Commander, Naval Air Warfare  
 Center  
 Aircraft Division Warminster  
 Warminster, PA 18974  
 N62269

JU Naval Facilities Engineering  
 Command, Chesapeake Division  
 Washington Navy Yard  
 Washington, DC 20374  
 N62477

L9 Chief of Naval Education and  
 Training  
 Code 013, NAS  
 Pensacola, FL 32508-5100  
 N00062

LK Information Technology  
 Acquisition Center  
 Bldg 218, Washington Navy  
 Yard  
 Washington, DC 20374  
 N66032

N4 Naval Undersea Warfare Center  
 Newport, RI 02840  
 N66604

Q8 AGMC/PK  
 Directorate of Contracting  
 Newark AFS, OH 43055-5320  
 F33659

NS Space and Naval Warfare  
 Systems Command  
 Washington, DC 20360  
 N00039

QU ASD-OL/PK  
 Aeronautical Systems Division  
 Eglin AFB, FL 32542-5000  
 F08626

RS ESD/PK  
 Electronic Systems Division  
 Hanscom AFB, MA 01731-5000  
 F19628

RX RL/PK  
 Rome Lab  
 Griffiss AFB, NY 13441-5700  
 F30602

TW Defense Personnel Support Ctr  
 Directorate of Clothing &  
 Textiles  
 2800 South 20th Street  
 Philadelphia, PA 19101-8419  
 DLA100

TZ Defense Industrial Supply Ctr  
 700 Robbins Avenue  
 Philadelphia, PA 19111-5096  
 DLA500

UB Defense Construction Supply  
Center  
P.O. Box 3990  
Columbus, OH 43216-5000  
DLA700

UD Defense Electronics Supply  
Center  
1507 Wilmington Pike  
Dayton, OH 45444-5000

WX Defense Distribution Region  
East  
Office of Contracting  
New Cumberland, PA 17070-5001  
DLA004

YJ U.S Army Intelligence and  
Security Command (INSCOM)  
Contract Support Activity  
ATTN: IAPARC-CSA  
Ft. Belvoir, VA 22060-5368

ZD USA Engineer Topographic Labs  
Code Bldg. #2592  
Ft. Belvoir, VA 22060-5546  
DACA76 and DACW76

ZP HQs, US Army Garrison  
Vint Hill Farms Station  
ATTN: SELVH-PC-OP  
Warrenton, VA 22186-5172  
DAAB10

DCMD NORTHEAST

LEAD DISTRICT DESIGNATIONS  
PROGRAM MANAGED CONTRACTS

BUYING ACTIVITY	PROGRAM	CAO
	SM-2 BLOCK IV	DPRO RAYTHEON, BURLINGTON, MA
(N) CECOM		
DAAB07 BG	SINGARS	DCMAO INDIANAPOLIS
DAAB07 BG	AFATDS	DPRO MAGNAVOX
DAAB07 BG	ADDS	DPRO GEC KEARFOTT
DAAB07 BG	MSE	DCMO GTE GOVERNMENT SYS CORP
(N) TACOM		
DAAE07 BR	ABRAMS TANK	DPRO GENERAL DYNAMICS, LIMA
(S) MISSILE COM		
DAAH01 CC	PATRIOT	DPRO RAYTHEON, BURLINGTON, MA
(W) AVSCOM		
DAAJ09 BS	RAH-66	DPRO SIKORSKY AIRCRAFT
DAAJ09 BS	UH-60A/L	DPRO SIKORSKY AIRCRAFT
F00024 EH UO	SSN-688	DCMO MARTIN MARIETTA BURLINGTON
(W) SSD/SMC		
FO4701 TB	NAVSTAR GPS	DPRO MARTIN MARIETTA DEL
FO4701 TB	DMSP	DPRO MARTIN MARIETTA DEL
(S) AFDTIC		
F08635 RH	AMRAAM	DPRO RAYTHEON, BURLINGTON, MA
F08635 RH	SFW	DPRO TEXTRON DEFENSE
(N) ESD/HANSCOM		
F19628 RS	JTIDS	DPRO GEC/KEARFOTT
F19628 RS	CMU	DCMO GTE GOVERNMENT SYS CORP
F19628 RS	MILSTAR	DPRO RAYTHEON, SPENCER, LAB

## BUYING ACTIVITY

## PROGRAM

## CAO

## (N) NAVAIR

N00019	EF GU	ASPJ	DCMAO DETROIT (ITT)
N00019	EF GU	CH/MH-53E	DPRO SIKORSKY AIRCRAFT
N00019	EF GU	SH-60B	DPRO IBM OWEGO, NY
N00019	EF GU	SH-60F	DPRO SIKORSKY AIRCRAFT
N00019	EF GU	F-14D	DPRO GRUMMAN
N00019	EF GU	E-2C	DPRO GRUMMAN
N00019	EF GU	EA-6B AIRCRAFT	DPRO GRUMMAN

## (N) NAVSEA

N00024	EH UO	DDG-51	DPRO MARTIN MARIETTA DEL
N00024	EH UO	MK-50	DPRO WESTINGHOUSE CLEVELAND
N00024	EH UO	CG-47/DDG-51	DPRO UNISYS, GREAT NECK
N00024	EH UO	DDG-51	DCMO MARTIN MARIETTA BURLINGTON
N00024	EH UO	SSN 21	DCMO MARTIN MARIETTA BURLINGTON
N00024	EH UO	AN/BSY-2	DCMAO SYRACUSE

## (W) STRAT. SYS. PROG.

N00030	EK	TRIDENT-II MISSILE	DPRO RAYTHEON, BURLINGTON MA
N00030	EK	TRIDENT II SUB	DPRO UNISYS, GREAT NECK
N00030	EK	MK-6 GUIDANCE SYS	DPRO MARTIN MARIETTA, PITTS
N00030	EK	MK-98 FIRE CONTROL	DPRO MARTIN MARIETTA, PITTS

1  
2  
3  
4  
5  
6  
7  
8  
9  
10  
11  
12  
13  
14  
15  
16  
17  
18  
19  
20  
21  
22  
23  
24  
25  
26  
27  
28  
29  
30  
31  
32  
33  
34  
35  
36  
37  
38  
39  
40  
41  
42  
43  
44  
45  
46  
47  
48  
49  
50  
51  
52  
53  
54  
55  
56  
57  
58  
59  
60  
61  
62  
63  
64  
65  
66  
67  
68  
69  
70  
71  
72  
73  
74  
75  
76  
77  
78  
79  
80  
81  
82  
83  
84  
85  
86  
87  
88  
89  
90  
91  
92  
93  
94

CAS	MONTH	PROGRAM	CONTRACT No.	OBL DOLLAR	CONTRACTOR
102	Apr-94	CMU	F1962884C0063	\$233,377	GTE GOVT SYSTEMS CORPORATION NEEDHAM HEIGHTS MA
102	Apr-94	CMU	F1962892C0046	\$40,910	GTE GOVT SYSTEMS CORPORATION NEEDHAM HEIGHTS MA
104	May-94	M-1 ABRAMS	DAAE0789CA028	\$1,199,848	TEXTRON LYCOMING TURB-ENG DIV STRATFORD CT
108	Apr-94	B-1B LANCER	F3365781C0215	\$3,085,425	AIL SYSTEMS INC DEER PARK NY
108	Apr-94	B-1B LANCER	F3365782C2168	\$671,983	AIL SYSTEMS INC DEER PARK NY
108	Apr-94	EA-6B PROWLER	N0001992C0093	\$37,700	AIL SYSTEMS INC DEER PARK NY
108	May-94	MILSTAR	F1962892C0061	\$2,884	HAZELTINE CORPORATION GREENLAWN NY
108	May-94	MILSTAR	F1962892C0108	\$2,607	HAZELTINE CORPORATION GREENLAWN NY
111	May-94	SINGARS	DAAB0784CK503	\$610,904	ITT FT WAYNE, IN
111	May-94	SINGARS	DAAB0785CK561	\$120,758	ITT FT WAYNE, IN
111	May-94	SINGARS	DAAB0791CG001	\$237,621	ITT FT WAYNE, IN
111	May-94	SINGARS	DAAB0792CG004	\$404,456	ITT FT WAYNE, IN
111	May-94	SINGARS	DAAB0793CG006	\$66,755	ITT FT WAYNE, IN
111	May-94	SINGARS	DAAB0794CC401	\$127,285	ITT FT WAYNE, IN
111	May-94	SINGARS	DAAB0794CC403	\$39,900	ITT FT WAYNE, IN
111	May-94	SINGARS	DAAB0794CC404	\$3,926	ITT FT WAYNE, IN
111	May-94	V-22 OSPREY	N0001993C0052	\$142,535	ALLISON GAS TURBINE DIV OF GENERAL MOTORS
112	Mar-94	F-16/IWSM	F3365788C0096	\$143,587	LORAL SYSTEMS MANUFACTURING CO YONKERS NY
112	Apr-94	F-16/IWSM	F3365792C2238	\$74,200	LORAL SYSTEMS MANUFACTURING CO YONKERS NY
112	Apr-94	F-16/IWSM	F3365793C0020	\$10,793	LORAL SYSTEMS MANUFACTURING CO YONKERS NY
112	Apr-94	F-16/IWSM	F3365793C2398	\$77,647	LORAL SYSTEMS MANUFACTURING CO YONKERS NY
112	Aug-94	M-1 TANK	DAAE0789C1061	\$4,922	PARCON TECHNOLOGY, INC
112	Aug-94	M-1 TANK	DAAE0794C0316	\$1,202	PARCON TECHNOLOGY, INC
114	May-94	AN/BSY-2	N0002488C6150	\$1,784,635	MARTIN MARIETTA SYRACUSE NY
114	Jun-94	AN/SQQ-89 (BAS)	N0002491C6309	\$138,105	MARTIN MARIETTA SYRACUSE NY
118	Apr-94	CH/MH-53E	N0001991C0192	\$103,279	GE AIRCRAFT ENGINES LYNN MA
118	Mar-94	DDV	N0002484C4355	\$60,874	GE N&SSTD FITCHBURG MA
118	Apr-94	F/A-18C/D HORNE	N0001986C0247	\$1,660,062	GE AIRCRAFT ENGINES LYNN MA
118	Oct-93	F/A-18E/F HORNE	N0001992C0149	\$485,364	GE AIRCRAFT ENGINES LYNN MA
118	Apr-94	SH-60B SEAHAWK	N0001991C0124	\$103,500	GE AIRCRAFT ENGINES LYNN MA
118	Apr-94	SSN-21	N0002490C4066	\$33,046	GE N&SSTD FITCHBURG MA
118	Apr-94	UH-60A/L BLACKH	DAAJ0988CA084	\$1,199,500	GE AIRCRAFT ENGINES LYNN MA
124	May-94	BFVS	DAAA0993C0212	\$17,916	MARTIN MARIETTA PITTSFIELD MA
124	May-94	BFVS	DAAE0789CA005	\$371,266	MARTIN MARIETTA PITTSFIELD MA
124	May-94	BFVS	DAAE0792CA013	\$72,145	MARTIN MARIETTA PITTSFIELD MA
124	May-94	PHALANX CIWS	N0002489C3130	\$139,802	MARTIN MARIETTA PITTSFIELD MA
124	May-94	TRIDENT-II MISS	N0003090C0001	\$49,838	MARTIN MARIETTA PITTSFIELD MA
124	Apr-94	TRIDENT-II MISS	N0003090C0010	\$21,402	MARTIN MARIETTA PITTSFIELD MA
124	Apr-94	TRIDENT-II MISS	N0003090C0043	\$17,493	MARTIN MARIETTA PITTSFIELD MA
124	Apr-94	TRIDENT-II MISS	N0003091C0005	\$42,324	MARTIN MARIETTA PITTSFIELD MA
124	Apr-94	TRIDENT-II MISS	N0003091C0060	\$20,308	MARTIN MARIETTA PITTSFIELD MA
124	Apr-94	TRIDENT-II MISS	N0003091C0062	\$17,101	MARTIN MARIETTA PITTSFIELD MA
124	Apr-94	TRIDENT-II MISS	N0003092C0041	\$21,417	MARTIN MARIETTA PITTSFIELD MA
124	Apr-94	TRIDENT-II MISS	N0003092C0049	\$13,338	MARTIN MARIETTA PITTSFIELD MA
124	Apr-94	TRIDENT-II MISS	N0003093C0046	\$16,529	MARTIN MARIETTA PITTSFIELD MA
124	Apr-94	TRIDENT-II MISS	N0003093C0051	\$11,211	MARTIN MARIETTA PITTSFIELD MA
126	May-94	F-14D TOMCAT	N0001988C0276	\$1,139,489	GRUMMAN CORPORATION BETHPAGE NY
126	May-94	F-14D TOMCAT	N0001990C0009	\$399,983	GRUMMAN CORPORATION BETHPAGE NY
126	May-94	EF111 (SIP)	F3356790C0001	\$225,425	GRUMMAN CORPORATION BETHPAGE NY
134	May-94	SH-60B SEAHAWK	N0001989D0027	\$256,302	LORAL FEDERAL SYSTEMS CO OWEGO NY
134	May-94	SH-60B SEAHAWK	N0001992C0133	\$65,267	LORAL FEDERAL SYSTEMS CO OWEGO NY
141	Jun-94	AFATDS	DAAB0790CE708	\$110,814	MAGNAVOX ELECTRONIC SYSTEMS COMPANY
141	Mar-94	FAADS C2I	DAAB0791CB518	\$24,449	MAGNAVOX ELECTRONIC SYSTEMS COMPANY
144	Apr-94	AMRAAM	F0862691C0093	\$533,688	RAYTHEON LOWELL MA
144	Apr-94	AMRAAM	F0862693C0008	\$523,180	RAYTHEON LOWELL MA
144	Jan-94	AMRAAM	F0863583C0105	\$129,392	RAYTHEON LOWELL MA
141	Sep-93	AMRAAM	F0863590C0004	\$357,745	RAYTHEON LOWELL MA

235 Paul 4

A	B	C	D	E	F	G
95	144	Apr-94	MILSTAR	F1962889C0131	\$432,964	RAYTHEON MARLBOROUGH MA
96	144	Apr-94	MILSTAR	F1962893C0032	\$76,488	RAYTHEON MARLBOROUGH MA
97						
98	144	May-94	NESP	N0003982C0146	\$626,612	RAYTHEON MARLBOROUGH MA
99						
100	144	Sep-93	SMART-T	DAAB0793CB751	\$0	RAYTHEON MARLBOROUGH MA
101						
102				No cost data is reported on this program per PMOs request.		
103	144	Apr-94	PATRIOT	DAAH0187CA025	\$5,397,181	RAYTHEON COMPANY ANDOVER MA
104						
105	144	Apr-94	PATRIOT	DAAH0189C0458	\$117,208	RAYTHEON COMPANY BEDFORD MA
106	144	Apr-94	PATRIOT	DAAH0191C0602	\$74,457	RAYTHEON COMPANY BEDFORD MA
107						
108	144	Apr-94	SM-2 (BLOCK IV)	N0002487C5321	\$231,062	RAYTHEON COMPANY BEDFORD MA
109						
110						
111	146	Apr-94	SFW	F0862692C0002	\$134,551	TEXTRON DEFENSE SYSTEMS WILMINGTON MA
112	146	Apr-94	SFW	F0862694C0006	\$70,850	TEXTRON DEFENSE SYSTEMS WILMINGTON MA
113						
114						
115	150	Mar-94	DDV	N0002490C5142	\$37,006	UNISYS CORPORATION GREAT NECK NY
116	150	Mar-94	DDV	N0002491C5619	\$8,847	UNISYS CORPORATION GREAT NECK NY
117	150	Mar-94	DDV	N0002493C5610	\$9,526	UNISYS CORPORATION GREAT NECK NY
118	150	Mar-94	DDV	N0014092CCD09	\$3,398	UNISYS CORPORATION GREAT NECK NY
119	150	Feb-94	TRIDENT-II SUBM	N0002484C4003	\$1,377,810	UNISYS CORPORATION GREAT NECK NY
120	150	Feb-94	TRIDENT-II SUBM	N0003089C0045	\$244,371	UNISYS CORPORATION GREAT NECK NY
121	150	Feb-94	TRIDENT-II SUBM	N0003091C0102	\$193,719	UNISYS CORPORATION GREAT NECK NY
122	150	Feb-94	TRIDENT-II SUBM	N0003093C0089	\$69,731	UNISYS CORPORATION GREAT NECK NY
123						
124						
125	152	May-94	CH/MH-53E	N0001991C0095	\$736,787	SIKORSKY AIRCRAFT STRATFORD CT
126	152	May-94	CH/MH-53E	N0001993C0053	\$255,997	SIKORSKY AIRCRAFT STRATFORD CT
127	152	Mar-94	COMANCHE (RAH-6)	DAAJ0991CA004	\$0	SIKORSKY AIRCRAFT STRATFORD CT
128	152	May-94	SH-60B SEAHAWK	N0001989C0153	\$416,484	SIKORSKY AIRCRAFT STRATFORD CT
129	152	May-94	SH-60B SEAHAWK	N0001991C0104	\$533,252	SIKORSKY AIRCRAFT STRATFORD CT
130	152	May-94	UH-60A/L BLACKH	DAAJ0992C0004	\$1,106,093	SIKORSKY AIRCRAFT STRATFORD CT
131						
132						
133	164	Jul-93	AAAV	M67854-93-0053	\$11,673,189	GENERAL DYNAMICS LAND SYS DIV STERLING HTS MI
134						
135						
136	172	Aug-94	AMRAAM	F0863590C0196	\$37,079	UNITED TECHNOLOGY ELECTRONICS
137						
138	172	Aug-94	AAAV	N00024-89-C-3831	\$39,677	ROTARY POWER INTERNATIONAL
139						
140						
141	178	Mar-94	V-22 OSPREY	N0001991C0172	\$109,212	BOEING PHILADELPHIA PA
142	178	Mar-94	V-22 OSPREY	N0001993C0006	\$559,736	BOEING PHILADELPHIA PA
143						
144						
145	180	Aug-94	KC-135 F108	F3365789C2140	\$1,778	CFM INTERNATIONAL
146	180	Aug-94	F16 F110-129	F3365789C2189	\$1,009	G.E. AIRCRAFT ENGINES
147	180	Aug-94	F14D F110-400	N0001989C0251	\$225	G.E. AIRCRAFT ENGINES
148	180	Aug-94	B2 F110-118	F3365786C2040	\$315	G.E. AIRCRAFT ENGINES
149	180	Aug-94	F16 F110-100	F3365784C2011	\$5,200	G.E. AIRCRAFT ENGINES
150	180	Aug-94	DDV LM2500	N0002492C4087	\$25	G.E. M & I
151						
152						
153	182	May-94	ADDS	DAAB0789CL006	\$21,440	GEC-MARCONI ELECTRONIC SYSTEMS WAYNE NJ
154	182	May-94	JTIDS	F1962886C0035	\$448,600	GEC-MARCONI ELECTRONIC SYSTEMS WAYNE NJ
155	182	May-94	JTIDS	F1962890C0087	\$96,790	GEC-MARCONI ELECTRONIC SYSTEMS WAYNE NJ
156	182	May-94	JTIDS	F1962891C0037	\$30,099	GEC-MARCONI ELECTRONIC SYSTEMS WAYNE NJ
157	182	May-94	JTIDS	F1962892C0120	\$17,346	GEC-MARCONI ELECTRONIC SYSTEMS WAYNE NJ
158	182	May-94	JTIDS	F1962893C0187	\$25,694	GEC-MARCONI ELECTRONIC SYSTEMS WAYNE NJ
159						
160	182	Jun-94	MIDS LVT	N0003994C0008	\$345,103	MIDSCO INC FAIRFIELD, NJ
161						
162	182	May-94	TRIDENT II	N0003092C0045	\$43,500	KEARFOTT GUIDANCE & NAVIGATION CORP. WAYNE, NY
163	182	May-94	TRIDENT II	N0003092C0040	\$22,012	KEARFOTT GUIDANCE & NAVIGATION CORP. WAYNE, NY
164	182	May-94	TRIDENT II	N0003092C0043	\$7,727	KEARFOTT GUIDANCE & NAVIGATION CORP. WAYNE, NY
165	182	May-94	TRIDENT II	N0003093C0041	\$69,041	KEARFOTT GUIDANCE & NAVIGATION CORP. WAYNE, NY
166	182	May-94	TRIDENT II	N0003093C0042	\$6,544	KEARFOTT GUIDANCE & NAVIGATION CORP. WAYNE, NY
167	182	May-94	TRIDENT II	N0003093C0047	\$15,882	KEARFOTT GUIDANCE & NAVIGATION CORP. WAYNE, NY
168	182	May-94	TRIDENT II	N0003092C0076	\$2,203	KEARFOTT GUIDANCE & NAVIGATION CORP. WAYNE, NY
169	182	May-94	TRIDENT II	N0003094C0041	\$16,310	KEARFOTT GUIDANCE & NAVIGATION CORP. WAYNE, NY
170	182	May-94	TRIDENT II	N0003094C0039	\$54,484	KEARFOTT GUIDANCE & NAVIGATION CORP. WAYNE, NY
171						
172						
173	184	Apr-94	M-1 ABRAMS	DAAE0793CA003	\$197,208	GENERAL DYNAMICS LAND SYSTEMS LIMA OH
174	184	Aug-94	M-1 ABRAMS	DAAE0793CA007	\$27,540	GENERAL DYNAMICS LAND SYSTEMS LIMA OH
175	184	Aug-94	M-1 ABRAMS	DAAE0793CA008	\$341,988	GENERAL DYNAMICS LAND SYSTEMS LIMA OH
176	184	Aug-94	M-1 ABRAMS	DAAE0792CA010	\$111,724	GENERAL DYNAMICS LAND SYSTEMS LIMA OH
177	184	Aug-94	M-1 ABRAMS	DAAE0790CA021	\$791,600	GENERAL DYNAMICS LAND SYSTEMS LIMA OH
178						
179						
180	188	May-94	DDV	N0002491C5101	\$629,313	MARTIN MARIETTA GES MOORESTOWN NJ
181						
182	188	Apr-94	DMSP	F0470189C0029	\$280,921	MARTIN MARIETTA ASTRO SPACE PRINCETON NJ
183						
184	188	May-94	NAVSTAR GPS S&C	F0470189C0073	\$604,570	MARTIN MARIETTA ASTRO SPACE KING OF PRUSSIA PA
185						
186						
187	190	Apr-94	MK-48 ADCAP	N0002491C6104	\$135,660	WESTINGHOUSE-NAVAL SYSTEMS DIV CLEVELAND OH
188						
189	190	Jun-94	MK-50	N0002491C6105	\$151,731	WESTINGHOUSE-NAVAL SYSTEMS DIV CLEVELAND OH

236

A	B	C	D	E	F	G
190	190	Jun-94	MK-50	N0002493C6117	\$71,280	WESTINGHOUSE-NAVAL SYSTEMS DIV CLEVELAND OH
191	190	Jun-94	MK-50	N0002487C6378	\$147,979	WESTINGHOUSE-NAVAL SYSTEMS DIV CLEVELAND OH
192	190	Jun-94	MK-50	N0002490C6017	\$117,556	WESTINGHOUSE-NAVAL SYSTEMS DIV CLEVELAND OH
193						
194	190	Jun-94	ADCAP	N0002490C6054	\$125,023	WESTINGHOUSE-NAVAL SYSTEMS DIV CLEVELAND OH
195	190	Jun-94	ADCAP	N0002488C6325	\$168,341	WESTINGHOUSE-NAVAL SYSTEMS DIV CLEVELAND OH
196	190	Jun-94	ADCAP	N0002486C6162	\$92,332	WESTINGHOUSE-NAVAL SYSTEMS DIV CLEVELAND OH
197						
198						
199					\$47,032,506	
200						
201						
202						
203						
204						
205						
206						
207						
208						
209						
210						

DEFENSE CORPORATE EXECUTIVES

DCE NAME

CORPORATION NAME

DUTY STATION  
31 July 94 \*

---

1:	Alan Tinti	United Technology Corporation	DCMAO Hartford
2:	Kenneth Cavoli	General Electric Company	DCMAO Stratford
3:	Denise Chezek	Loral Corporation	DCMAO New York
4:	James Childers	Grumman Aerospace Corporation	DPRO Grumman
5:	Richard Conroy	Textron Inc.	DCMAO Boston
6:	Patricia Matura	Unisys Corporation	DPRO Unisys
7:	John Kiley	Raytheon Company	DPRO Raytheon
8:	Jason Sternburg	EG&G Corporation	DCMAO Boston
9:	Frank Barrientes	Westinghouse Electric Corporation	DCMAO Pittsburgh
10:	David O'Brien	TRW Inc.	DCMAO Cleveland

238



## DCMDN

CORPORATE ADMINISTRATIVE  
CONTRACTING OFFICERS

	CACO NAME	CORPORATION NAME	DUTY STATION
1:	Ben Schmidt	Penn Central Corporation	DCMAO Dayton
2:	Virginia Wood	ITT Corporation	DCMAO Springfield
3:	George Lemelin	Lockheed Sanders Inc.	DPRO Lockheed Sanders
4:	Edward Offerman	Magnavox Corporation	DPRO Magnavox
5:	David O'Brien	Figgie Int'l Inc.	DCMAO Cleveland
6:	James Harris	General Motors Corporation	DCMAO Detroit
7:	James Harris	Chrysler Corporation	DCMAO Detroit
8:	James Harris	Ford Motor Company	DCMAO Detroit
9:	Francis Skeiber	GTE Government Systems Corp.	DPRO GTE
10:	Walter Uhler	Hercules Inc.	DCMAO Philadelphia
11:	Rudolph Motta	EDO Corporation	DCMAO New York
12:	James Concannon	Ball Corporation	DCMAO Indianapolis
13:	James Concannon	Cummins Engine Co. Inc.	DCMAO Indianapolis
14:	James Concannon	Arvin Industries Inc.	DCMAO Indianapolis
15:	Robert Frieden	Eaton Corporation	DCMAO Cleveland
16:	Robert Frieden	Babcock & Wilcox	DCMAO Cleveland

239

BRAC 95 DATA CALL

DIVISIONAL

ADMINISTRATIVE

CONTRACTING

OFFICERS

(DACOS)

CAO & DUTY STATION	DACO	DIVISION	PARENT CO. / LOCATION
DCMAO BOSTON	Neill Norcott	Adaptive Optics Assoc. Cambridge, MA.	United Technologies Corp. Hartford, CT.
	Neill Norcott	Loral Hycor Worburn, MA.	Loral Corp New York, NY.
	Michael J. Dionis	Loral Microwave-FSI Chelmsford, MA.	Loral Corp New York, NY.
	Michael J. Dionis	Textron Specialty Materials Lowell, MA.	Textron, Inc. Providence, RI.
	Tadeuse R. Cisowski	EG & G Salem, MA.	EG & G Inc. Wellesley, MA.
	Robert G. Muldoon	Loral Infrared & Imag. Sys. Lexington, MA.	Loral Corp Yonkers, NY.
	Bruce A. Tagrin	EG & G Sealol, Inc. Warwick, RI.	EG & G Inc. Wellesley, MA.
	Deborah M. Jansen	Northrop ESD Norwood MA.	Northrop/Grumman Bethpage NY.
	Kathleen L. Blauvelt	Analytix Elec. Sys. Inc. Hudson NH.	Lockheed Sanders, Inc. Nashua, NH.
	William Gillen	Analytix Elec. Sys. Inc. Hudson NH.	Lockheed Sanders, Inc. Nashua, NH.
DCMAO HARTFORD	Joseph Foley	Research & Development Schenectady, NY	General Electric Co. Fairfield, CT.
	John Ploski	International Fuel Cell S. Windsor, CT.	United Technologies Hartford, CT.
	William Hebert	Kaman Aerospace Bloomfield, CT.	United Technologies Hartford, CT.
	Kim Newman	Bendix Cheshire Division Cheshire, CT.	Allied Signal Torrance, CA
DCMAO SYRACUSE	Michael Flannery	Ocean Radar & Sensor Sys. Syracuse, NY.	Martin Marietta Bethesda, MD

CAO & DUTY STATION	DACO	DIVISION	PARENT CO. / LOCATION
DCMAO INDIANAPOLIS	Loretta McIntire	Delco Electronics Kokomo, IN.	General Motors Corp. Detroit, MI.
	Loretta McIntire	ERI Oper., Babcox & Wilcox Indianapolis, IN.	Babcox & Wilcox Co; McDermott, Inc. Barberton, OH.
DCMO Fort Wayne	Sally King	ITT Aerospace; Itt Elec. - Opt. Fort Wayne, IN.	ITT Corp. New York, NY.
DCMO Allison	George Spaeth	Allison Gas Turbine Div Indianapolis, IN.	General Motors Corp. Detroit, MI.
DCMO South Bend	Edward Nellans	Bendix Aircraft Controls and Accessories Division, Bendix Wheels & Brakes Div. South Bend, IN.	Allied-Signal Inc. El Segundo, CA.
DCMAO GRAND RAPIDS	Richard H. Nagel	Fuel Systems Textron Zeeland, MI.	Textron Nashville, TN.
	Richard H. Nagel	TCM General Propducts Div. Muskegon, MI.	Teledyne Los Angeles, CA.
DCMAO Cleveland	Irv Green	BF Goodrich Aerospace Cleveland, OH.	BF Goodrich Akron, OH.
	Irv Green	B&W Nuclear Barberton, OH.	McDermott Inc. New Orleans, LA.
	Irv Green	B&W Contract Research Alliance, OH.	McDermott Inc. New Orleans, LA.
	Irv Green	B&W, R&D Alliance, OH.	McDermott Inc. New Orleans, LA.
	Irv Green	B&W Domestic Fossil Barberton, OH.	McDermott Inc. New Orleans, LA.
	Irv Green	B&W Construction Barberton, OH.	McDermott Inc. New Orleans, LA.
	Bill Fiechbach	Delco Chassis Div. Sandusky, OH.	General Motors Detroit, MI.
	James Baker	Hartman Electric Mansfield, OH	Figgie Int'l. Cleveland, OH.
DCMAO DAYTON-OHIO	Cathy J. Basu	Sweco Inc. Florence, Kentucky	Emerson Electric Co. St Louis, Missouri

CAO & DUTY STATION	DACO	DIVISION	PARENT CO. / LOCATION
DCMAO DETROIT	Trudy Morency	General Dynamics Land Sys. Div. Sterling Hts, MI.	General Dynamics Falls Church, VA.
	Jerry Roy	Cadillac Gage Textron Warren, MI.	Textron Corp. Providence, RI.
	Luevenia Sims	Eaton Eng. & Research Center Southfield, MI.	Eaton Corp. Cleveland, OH.
	Carrie Zunk	Teledyne Ryan Aeronautical Toledo Facility Toledo, OH.	Teledyne Inc. Los Angeles, CA.
DCMAO NEW YORK	Rudy Motta	EDO, Marine & Aircraft SYS. College Point, NY.	EDO Corp. College Point, NY.
	Marvin Liebman	Thomas J. Watson Research Ct. Yorktown Heights, NY.	IBM Corp. Armonk, NY.
	Beverly Sella	Loral Systems Mfg. Co. Yonkers, NY.	Loral Corp. New York, NY.
	Beverly Sella	Loral Electronic Systems Yonkers, NY.	Loral Corp. New York, NY.
DCMAO GARDEN CITY	Robert Cravotta	AIL Systems Inc. Deer Park, NY.	Eaton Corp. Cleveland, OH.
	Salvatore Chillemi	Hazeltine Corp. Greelawn, NY.	ESCO Electronics St. Louis, MO.
	Sandra Edwardsdal	Loral Fairchild Syosset, NY.	Loral Corp. New York, NY.
	Estelle Ratuszny	Narda/East Hauppague, NY.	Loral Electronics New York, NY.
DCMAO SPRINGFIELD	Kathy Budnick	ATT&T Bell Labs Whippany, NJ.	AT&T Greensboro, NC.
	Kathy Budnick	AT&T Business Comm. Serv. Bridgewater, NJ.	AT&T Greensboro, NC.
	Edward Engleman	ITT Avionics Clifton, NJ.	ITT Defense Delaware
	Peter Campisi	Allied Electric Power Eatontown, NJ.	Allied-Signal Morristown, NJ.
	Peter Campisi	Allied Corp. Tech. Morristown, NJ.	Allied-Signal Morristown, NJ.
	Peter Campisi	Magnavox Electronic	Magnavox Corp.

243

CAO & DUTY STATION	DACO	DIVISION	PARENT CO. / LOCATION
DCMAO STRATFORD	Don Persett	Westinghouse Norden Sys.	Westinghouse Pittsburgh, PA.
	Marion Radomski	Textron Lycoming Stratford, CT.	Textron Corp. Providence, RI.
DCMAO READING	David L. Fox	ITT Electron Tube Div. Easton, PA.	Itt Corp. New York, NY.
	David L. Fox	Krautkramer Branson, Inc. Lewistown, PA.	Emerson Electric Co. St. Louis, MO.
	Jeffrey C. Lovell	HRB Sys. Inc. , Div. of E Sys. State College, PA.	E. Systems, Inc. Dallas, TX.
	Jeffrey L. Roser	United Def. Limited Partnership Combat Systems Div. York, PA.	UDLP, FMC Corp. & Harsco Def. Rosslyn, VA.
	Ronald J. Beegle	United Def. Limited Partnership Paladin Production Div. York, PA.	UDLP, FMC Corp. & Harsco Def. Rosslyn, VA.
DCMAO PITTSBURG	Larry Vasko	West. Science & Tech. Div. Pittsburgh, PA.	Westinghouse Elec. Inc. Pittsburgh, PA.
	Larry Vasko	West. Machinery Tech. Div. Large, PA.	Westinghouse Elec. Inc. Pittsburgh, PA.
	Larry Vasko	West. Energy Sys. Div. Madison, PA.	Westinghouse Elec. Inc. Pittsburgh, PA.
	Larry Vasko	Allegheny Ballistics Lab. Rocket Center WV.	Hercules Inc. Wilmington DE.
DCMAO PHILADELPHIA	Bud Lemielle	Computer Science Corp. Intergrated Systems Div. Moorestown, NJ.	Computer Science Corp. El Segundo, CA.
	Steve Ratko	Loral Training & Tech. Ser. Horsham, PA.	Loral Corp. New York, NY.
	Steve Ratko	EG & G, Judson Infrared Inc. Montgomeryville, PA.	EG & G Inc. Wellesley, MA.
	Frank Caruso	Raytheon Eng. & Constructors Philadelphia, PA.	Raytheon Corp. Lexington, MA.

244

CAO & DUTY STATION	DACO	DIVISION	PARENT CO. / LOCATION
DPRO RAYTHEON	Jean Labadini	Ray. Missile System Div. Andover, MA.	Raytheon Co. Burlington, MA.
	John McGrath	Ray. Equipment Div. Marlboro, MA.	Raytheon Co. Burlington, MA.
	John Gray	Ray. Service Co. Burlington, MA.	Raytheon Co. Burlington, MA.
	Mike Croke	Ray. Research Div. Andover, MA.	Raytheon Co. Burlington, MA.
DPRO LOCKHEED SANDERS	Richard Perrier	Surveillance Systems Hudson, NH	Lockheed Sanders Nashua, NH
	Richard Perrier	Antisubmarine Warfare Manchester, NH	Lockheed Sanders Nashua, NH
	Richard Perrier	Avionics Hudson, NH	Lockheed Sanders Nashua, NH
	Donna Lessard	Defense Systems Merrimack, NH	Lockheed Sanders Nashua, NH
	Robert Webster	Countermeasures Nashua, NH	Lockheed Sanders Nashua, NH
	Robert Webster	Information Systems Merrimack, NH	Lockheed Sanders Nashua, NH
DPRO GTE	Jame J. Galligan Jr.	Communication Sys. Div. Needham, MA.	GTE Gov't Systems Corp. Needham, MA.
	Mark Deasy	GSC Services Organization Needham, MA.	GTE Gov't Systems Corp. Needham, MA.
	Elizabeth Hileman	GTE Labs, Inc. Waltham, Ma.	GTE Corp. Stamford, CT.
DPRO IBM	Donald Bush	Loral Federal Sys. Owego, NY.	Loral Corp. New York, NY.
DPRO HAMILTON STANDARD	Michael Olbrych	Ham. St. Tech. Assessment Group Windsor Locks, CT.	United Technologies Hartford, CT.
DPRO GE LYNN	Daniel Boland	GE Elec. Aircraft Eng. Group Lynn, Ma.	General Electric Co. Fairfield, CT.
	Robert Leman	Naval & Small Steam Tur. Dept. Fitchburg, MA.	General Electric Co. Fairfield, CT.

CAO & DUTY STATION	DACO	DIVISION	PARENT CO. / LOCATION
DPRO GRUMMAN	Harold Bachmann	Aerostructures Aircraft Sys. Electronic Sys. Bethpage, NY.	Grumman Corp. Bethpage, NY.
	Evelyn Landini	Grumman Data Systems Field Support Services Bethpage, NY.	Grumman Corp. Bethpage, NY.
DPRO MARTIN MARIETTA	Stephen Gerardi	M. M. Defense Sys. Pittsfield, MA.	Martin Marietta Bethesda, MD
DCMO Burlington	Dale Macomber	M. M. Armament Sys. Burlington, VT	Martin Marietta Bethesda, MD
DPRO SIKORSKY AIRCRAFT	Joan Sherwood	Sikorsky A/C Stratford, CT.	United Technologies Corp. Hartford, CT.
DPRO TEXTRON DEFENSE SYS	J. John Weightman	Textron Defense Sys. Wilmington, MA.	Textron Inc. Providence, RI
DPRO UNISYS	D. Becker	Unisys Corporation Great Neck, NY.	Unisys Corporation Blue Bell, PA.
DPRO PRATT & WHITNEY	James F. Swift	P&W Connecticut Operations East Hartford CT.	United Technologies Hartford, CT.
	James F. Swift	United Technologies Research Ct. East Hartford CT.	United Technologies Hartford, CT.
DPRO MAGNAVOX	David A. Krieg	Data Systems Div. Fort Wayne, IN.	PENAC & MESC Electronic Sys. Inc. Fort Wayne, IN.
	David A. Krieg	Communications Sys. Div. Fort Wayne, IN.	PENAC & MESC Electronic Sys. Inc. Fort Wayne, IN.
DPRO LORAL	John Bonham	Loral Defense Sys. Akron, OH	Loral Corp. New York, NY.
DPRO WESTINGHOUSE	Bruse Guyett	Naval Systems Div. Cleveland, OH.	Westinghouse Elec. Corp. Cleveland, OH.
DPRO GE Cininnati	Michael R. Alberth	GE Aircraft Engines Cininnati, OH	General Electric Fairfield, CT
DPRO GENERAL DYNAMICS LIMA	Reported under DCMAO Detroit		
DPRO ALLIED SIGNAL	M. Weinstein	Guidance & Control Sys. Teterboro, NJ.	Allied Signal Morristown, NJ.
DPRO GEC/KEARFOTT	CAO does not have any DACOs at this point in time.		



CAO & DUTY STATION	DACO	DIVISION	PARENT CO. / LOCATION
DPRO MARTIN MARIETTA DV	James Conlin	Elec. Group/Space Group Valley Forge, PA.	Martin Marietta Bethesda, MD
	Gary Rosenstein	Electronics Group Moorestown, NJ.	Martin Marietta Bethesda, MD
	Richard Edge	M. M. Government Services Moorestown, NJ.	Martin Marietta Bethesda, MD
	Richard Edge	Advanced Tech Laboratories Moorestown, NJ.	Martin Marietta Bethesda, MD
	Matthew Aurelio	Gov. Communications Sys. Camden, NJ.	Martin Marietta Bethesda, MD
	George Dougherty	Management & Data Sys. Valley Forge, PA.	Martin Marietta Bethesda, MD
	Vacant	Astro Space Valley Forge, PA. and East Windsor, NJ.	Martin Marietta Bethesda, MD
DPRO BOEING HELICOPTERS	Rosemary Ormsby	Boeing Defense & Space Group, Helicopters Div. Ridley Park, PA.	The Boeing Company Seattle, WA.

V.9. Listing of number of civilian personnel for each operational element excluded in V.8. above:

<u>Operational Element</u>	<u>SFLA</u>		<u>30 Jun 94</u>	<u>30 Sep 94</u>
ADPE	DCMAO Boston-GFX		12	Same
CIPR	DCMAO NewYork-GNTH		12	" "
DCE	DCMAO Stratford-GB	Cavoli	1	" "
	DCMAO Boston-GF	Conroy	2	" "
		Sternburg		
	*DCMAO New York-GN	Chezek	1	" "
	DCMAO Pittsburgh-GP	Barrientes	1	" "
	*DCMAO Hartford-GU	Tinti	1	" "
	**DCMAO Cleveland	O'Brien	1	" "
	DPRO Grumman-RG	Childers	1	" "
	***DPRO Raytheon-RR	Kiley	1	" "
	DPRO Unisys Corp-RU	Matura	1	" "
		--	--	
		10	" "	


\* DCMDN Organization Model (Chart) still indicates assigned to HDE.

\*\* DCMDN Organization Model (Chart) and Personnel Printout from DCMDN-H for 30 Jun 94 indicates assigned to GZAC.

\*\*\* Kiley replaced DeSimone prior to 30 Jun 94 but not shown on Personnel Printout from DCMDN-H for 30 Jun 94 and DCMDN Organization Model (Chart) still indicates position assigned to HDE.

Customer	DCMAO <del>Philadelphia</del> <sup>READING</sup> <del>Reson</del>		1	Same
Liaison	DCMAO Detroit		1	" "

CONTRACT ADMINISTRATION												
SPREADSHEET B												
DEFENSE CONTRACT MANAGEMENT DISTRICT - NORTHEAST (DCMDM)												
DCMAO NAME	CONTRACTORS ASSIGNED ACTIVE CONTRACTS			PRIME CONTRACTS ON HAND				CONTRACTS FOR SUPPORT ADMIN				
	MIR #020A08 (CAGE Codes)	TOTAL CONTRACTS ON HAND	ADJUSTMENTS	PROJECTED	MIR #010A01 PLUS MIR #010A02	ADJUSTMENTS	PROJECTED	MIR #040C00 MIR #050C00 MIR #030A00 MIR #030B00	ADJUSTMENTS	PROJECTED	REMARKS	
	ACTUAL	PROJECT	MIR ACTUAL	ADJUSTMENTS	PROJECTED	MIR ACTUAL	ADJUSTMENTS	PROJECTED	MIR ACTUAL	ADJUSTMENTS	PROJECTED	REMARKS
	34546	34607	31-Jul-94	31-Jul-94	30-Sep-94	31-Jul-94	31-Jul-94	30-Sep-94	31-Jul-94	31-Jul-94	30-Sep-94	
DCMAO BOSYON	1312	1312	13546	NA	13400	13013	NA	12872	533	NA	528	
DCMAO GTE GOV'T SYS CORP*	9	9	557	NA	555	543	NA	545	14	NA	12	
DCMAO CLEVELAND	542	542	4036	NA	5200	3752	NA	4916	284	NA	204	
DCMAO DAYTON-OHIO	770	770	8866	8898	8755	8725	8737	8606	161	NA	159	REVISED DATA BASED ON UYCM21, CAR PART D
DCMAO DETROIT	471	471	4486	4501	4425	4403	4418	4345	83	NA	80	GOLD DPRO/DCMO WARREN DATA INCLUDED FROM MOCAS INQUIRY
DCMAO GARDEN CITY	763	763	9138	9435	9400	8747	9044	9000	391	NA	400	GOLD DPRO AIL AMIS CONTRACTS ADDED
DCMAO GRAND RAPIDS	153	153	3124	NA	3216	3045	NA	3118	79	NA	98	
DCMAO HARTFORD	719	719	11253	NA	11315	11014	NA	11090	239	NA	225	
DCMAO INDIANAPOLIS	278	278	3855	NA	3779	3282	NA	3217	573	NA	560	
DCMAO GMC ALLISON												INCLUDED IN DCMAO INDIANAPOLIS TOTAL
DCMAO SOUTH BEND												INCLUDED IN DCMAO INDIANAPOLIS TOTAL
DCMAO NEW YORK	514	514	4673	NA	4800	4530	NA	4650	143	NA	150	
DCMAO PHILADELPHIA	1580	1580	23239	23026	22750	22990	22989	22715	249	NA	247	REVISED DATA BASED ON CAR PART D
DCMAO PITTSBURGH	344	344	3124	3080	3230	2920	2936	3061	204	144	232	BASED ON COMPASS DATA QUERY
DCMAO READING	423	423	3272	NA	3250	3037	NA	3015	235	NA	235	
DCMAO UNITED DEF LIMITED PART**												INCLUDED IN DCMAO READING TOTAL
DCMAO SPRINGFIELD	1112	1112	9056	NA	9233	8714	NA	8888	342	NA	345	
DCMAO STRATFORD	210	210	2938	NA	2930	2650	NA	2600	334	NA	330	
DCMAO SYRACUSE	410	410	5900	NA	5823	5650	NA	5577	250	NA	247	
DCMAO BUFFALO												INCLUDED IN DCMAO SYRACUSE TOTAL
DPRO NAME												
DPRO ALLIED SIGNAL	5	5	985	NA	950	965	NA	918	30	NA	32	
DPRO BOEING HELICOPTERS	3	3	1152	NA	1152	1128	NA	1128	0	24	24	SUPPORT CONTRACTS WERE OMITTED FROM THE JUL MIR
DPRO GECKEARFOTT	5	5	495	NA	490	448	NA	443	47	NA	47	
DPRO GENERAL DYNAMICS LIMA	2	2	102	102	100	29	54	54	7	48	46	BASED ON ACTUAL INVENTORY OF MOCAS/NON MOCAS WORK
DPRO GEAE EVENDALE	6	6	1234	1234	1711	1231	1703	1703	3	8	8	DIFFERENCES DUE TO MOCAS, AMIS AND LOCALLY DATA BASE
DPRO GE LYNN	6	6	932	932	1091	932	1119	1091	0	NA	0	DIFFERENCES DUE TO NON MOCAS
DPRO GRUMMAN	5	5	3135	3124	4630	3124	NA	4623	11	0	7	DIFFERENCES DUE TO NON MOCAS
DPRO HAMILTON STANDARD	1	1	801	NA	801	725	NA	725	76	NA	76	
DPRO IBM	1	1	273	NA	285	258	NA	283	14	NA	15	
DPRO LOCKHEED SANDERS	12	12	986	NA	1007	989	NA	1000	7	NA	7	
DPRO LORAL	4	4	412	NA	396	383	NA	388	29	NA	28	
DPRO MAGNAVOX	1	1	343	383	388	312	328	331	31	NA	31	
DPRO MARTIN MARIETTA DEF	4	4	1021	1021	947	1010	951	943	11	3	4	BASED ON CAR PART D SUMMARY
DCMAO MM ARMYNT SYS												DIFFERENCE IS DUE TO NON MOCAS
DPRO MARTIN MARIETTA DV	13	13	1390	1390	1367	1343	1303	1293	47	75	74	INCLUDED IN DPRO MM ARMYNT SYS TOTAL
DPRO PRATT & WHITNEY	1	1	278	247	240	278	247	240	0	NA	0	DIFFERENCE IS DUE TO AMIS
DPRO RAYTHEON	28	28	2092	2092	2115	2077	2086	2097	15	13	18	DIFFERENCES DUE TO NON MOCAS
DPRO SKORSKY AIRCRAFT	1	1	6485	NA	6273	6392	NA	6200	73	NA	73	
DPRO TEXTRON DEFENSE SYS***	2	2	128	NA	132	125	NA	130	3	NA	3	
DPRO UNISYS	2	2	1134	1134	1096	1130	1125	1096	4	0	0	DIFFERENCES DUE TO NON MOCAS
DPRO WESTINGHOUSE	1	1	181	181	163	188	189	159	3	4	4	DIFFERENCES DUE TO DISCREPANCIES WITH THE MIR
TOTAL DPRO	103	103	23502		25334	23067		24825	411		497	
TOTAL DCMAO	9610	9610	111081		112071	108967		108215	4114		4132	
TOTAL DCMAO & DPRO	9713	9713	134583		137405	130034		133040	4525		4629	

  
 b7c

CONTRACT ADMINISTRATION			
SPREADSHEET C			
DEFENSE CONTRACT MANAGEMENT DISTRICT - NORTH EAST (DCMDN)			
		QUALITY ASSURANCE ONLY	
		CONTRACTS ON HAND	
		QA MIS	
		UNML 890A report (detailed)	
		S&T	
	ACTUAL	ADJUSTMENTS	PROJECTED
	31-Jul-94	31-Jul-94	30-Sep-94
DCMAO NAME			REMARKS
DCMAO BOSTON	1373	NA	1400
DCMAO GTE GOV'T SYS CORP*	8	6	5 POINT IN TIME OF DATA QUERY
DCMAO CLEVELAND	1409	NA	1347
DCMAO DAYTON-OHIO	3620	3598	3545 POINT IN TIME OF DATA QUERY
DCMAO DETROIT	502	465	460 POINT IN TIME OF DATA QUERY
DCMAO GARDEN CITY	1372	NA	1350
DCMAO GRAND RAPIDS	1077	NA	875
DCMAO HARTFORD	1250	926	875 POINT IN TIME OF DATA QUERY
DCMAO INDIANAPOLIS	661	623	623 POINT IN TIME OF DATA QUERY
DCMO GMC ALLISON			INCLUDED IN DCMAO INDIANAPOLIS TOTAL
DCMO SOUTH BEND			INCLUDED IN DCMAO INDIANAPOLIS TOTAL
DCMAO NEW YORK	179	316	316 ACTUAL PHYSICAL INVENTORY
DCMAO PHILADELPHIA	1699	1706	1672 POINT IN TIME OF DATA QUERY
DCMAO PITTSBURGH	553	550	510 POINT IN TIME OF DATA QUERY
DCMAO READING	470	NA	470
DCMO LIMITED DEF LIMITED PART**			INCLUDED IN DCMAO READING TOTAL
DCMAO SPRINGFIELD	2381	1650	1700 ACTUAL PHYSICAL INVENTORY
DCMAO SYRACUSE	659	NA	650
DCMAO SYRACUSE	830	NA	808
DCMO BUFFALO			INCLUDED IN DCMAO SYRACUSE TOTAL
DPRO NAME			
DPRO ALLIED SIGNAL	47	NA	55
DPRO BOEING HELICOPTERS	1	3	3 POINT IN TIME OF DATA QUERY
DPRO GECKREARFOTT	67	30	30 BASED ON AN ACTUAL INVENTORY
DPRO GENERAL DYNAMICS LIMA	0	NA	0
DPRO GEAE EVENDALE	56	83	83 POINT IN TIME OF DATA QUERY
DPRO GE LYNN	187	NA	185
DPRO GRUMMAN	29	NA	29
DPRO HAMILTON STANDARD	235	235	236 POINT IN TIME OF DATA QUERY
DPRO IBM	41	NA	45
DPRO LOCKHEED SANDERS	150	144	120 POINT IN TIME OF DATA QUERY
DPRO LORAL	241	NA	253
DPRO MAGNAVOX	55	40	42 POINT IN TIME OF DATA QUERY
DPRO MARTIN MARIETTA DEF	180	26	26 BASED ON AN ACTUAL INVENTORY
DCMO MM ARMNT SYS			INCLUDED IN DPRO MM ARMNT SYS TOTAL
DPRO MARTIN MARIETTA DV	105	NA	110
DPRO PRATT & WHITNEY	363	308	313 BASED ON AN ACTUAL INVENTORY
DPRO RAYTHEON	288	528	530 BASED ON AN ACTUAL INVENTORY
DPRO SKOROSKY AIRCRAFT	67	NA	64
DPRO TEXTRON DEFENSE SYS***	0	NA	0
DPRO UNMSYS	30	7	7 BASED ON AN ACTUAL INVENTORY
DPRO WESTINGHOUSE	2	0	0 POINT IN TIME OF DATA QUERY
TOTAL DPRO	2164		2161
TOTAL DCMAO	18043		16806
TOTAL DCMAO & DPRO	20207		18967

250  
Encl 9

CONTRACT ADMINISTRATION									
SPREADSHEET D									
DEFENSE CONTRACT MANAGEMENT DISTRICT - NORTHEAST (DCMDN)									
DCMAO NAME	TOTAL & OBLIGATED ON PRIME CONTRACTS (\$ MILLIONS TO 1 DECIMAL)			UNLIQUIDATED & OBLIGATIONS (\$ MILLIONS TO 1 DECIMAL)			% OF OUTSTANDING PROGRESS PAYMENTS		
	MIR #010801 PLUS 010802	MIR #010801	MIR #010802	MIR #010801	MIR #010801	MIR #010802	ACTUAL	PROJECTED	REMARKS
	31-Jul-94	31-Jul-94	30-Sep-94	31-Jul-94	31-Jul-94	30-Sep-94	31-Jul-94	30-Sep-94	
DCMAO BOSTON	9897.0	NA	9800.0	1202.2	NA	1200.0	151.4	152.0	
DCMAO GTE GOV'T SYS CORP*	8249.2	NA	8239.0	428.8	NA	427.0	82.8	82.6	
DCMAO CLEVELAND	841.2	NA	876.3	206.9	NA	242.0	16.1	17.0	
DCMAO DAYTON-OHIO	4708.3	4708.1	4837.5	655.7	855.6	845.8	91.1	89.7	BASED ON CAR PART D SUMMARY
DCMAO DETROIT	6434.9	8711.2	8300.0	864.6	1874.0	1700.0	70.5	70.0	OLD DPRO/DCMO WARREN DATA INCLUDED FROM MOCAS INQUIRY
DCMAO GARDEN CITY	2906.0	7439.2	7433.2	627.7	720.6	717.9	261.1	200.0	OLD DPRO AL AMIS CONTRACTS ADDED
DCMAO GRAND RAPIDS	1899.3	NA	1804.4	390.4	NA	360.4	84.8	86.4	
DCMAO HARTFORD	7631.4	NA	7577.7	1207.0	NA	1192.7	130.4	130.0	
DCMAO INDIANAPOLIS	12419.4	NA	12170.6	1689.5	1437.5	1408.8	239.5	237.1	MIR IS OVERSTATED BY APPROX \$252 WORKING W/ DFAS & DCMDN HQ
DCMO GMC ALLISON									INCLUDED IN DCMAO INDIANAPOLIS TOTAL
DCMO SOUTH BEND									INCLUDED IN DCMAO INDIANAPOLIS TOTAL
DCMAO NEW YORK	3562.3	NA	3600.0	644.8	NA	650.0	144.2	150.0	
DCMAO PHILADELPHIA	5310.8	5237.1	5200.0	820.2	771.3	750.0	149.1	145.0	BASED ON CAR PART D SUMMARY
DCMAO PITTSBURGH	2492.1	3496.8	3850.0	648.7	868.8	907.0	2	2.1	BASED ON COMPASS DATA QUERY
DCMAO READING	3460.1	NA	3377.0	722.9	NA	756.8	104.2	120.0	
DCMO UNITED DEF LIMITED PARY**									INCLUDED IN DCMAO READING TOTAL
DCMAO SPRINGFIELD	9930.8	NA	9831.5	809.0	NA	784.7	193.6	189.4	
DCMAO STRATFORD	6911.3	NA	6900.0	598.0	NA	598.0	129.6	130.0	
DCMAO SYRACUSE	11781.8	NA	11769.9	1386.3	NA	1334.3	365.1	360.4	
DCMO BUFFALO									INCLUDED IN DCMAO SYRACUSE TOTAL
DPRO NAME									
DPRO ALLIED SIGNAL	979.5	NA	976.3	106.3	NA	97.3	11.2	10.1	
DPRO BOEING HELICOPTERS	7470.6	7502.0	7502.0	1104.4	1135.8	1135.8	215.5	215.5	MOCAS DROPPED \$31.4M IN ERROR MONTH OF JUL 94
DPRO GECKREARFOY	2780.8	NA	2800.9	452.3	NA	472.3	108.7	108.5	
DPRO GENERAL DYNAMICS LIMA	2873.4	7672.6	7672.6	593.7	724.4	724.4	25.2	3.7	BASED ON ACTUAL INVENTORY OF MOCAS/NON MOCAS WORK
DPRO GEAE EVENDALE	16826.3	18571.6	16571.6	1915.1	1544.7	1544.7	6.9	6.9	DIFFERENCES DUE TO MOCAS, AMIS AND LOCALLY DATA BASE
DPRO GE LYNN	10845.9	10800.0	11327.0	1362.7	1400.0	1900.0	48.5	58.9	DIFFERENCES DUE TO NON MOCAS (CHECK W/ ROGER PAWLYCK)
DPRO GRUMMAN	25484.4	NA	27407.5	2762.7	NA	2883.2	610.4	606.3	
DPRO HAMILTON STANDARD	293.0	490.6	495.8	64.1	75.0	75.0	1.3	1.3	DIFFERENCES DUE TO NON MOCAS
DPRO IBM	3654.2	NA	3660.0	691.4	NA	700.0	201.3	210.0	
DPRO LOCKHEED SANDERS	3460.7	NA	3465.0	338.9	NA	350.0	85	84.0	
DPRO LORAL	2359.0	NA	2312.0	309.1	NA	296.9	134.3	148.0	
DPRO MAXIMAVOX	1768.2	1768.4	1768.7	190.1	190.0	182.0	23.5	22.5	BASED ON CAR PART D SUMMARY
DPRO MARTIN MARIETTA DEF	4484.6	4710.7	4837.0	419.3	420.9	563.5	56.1	66.6	DIFFERENCE IS DUE TO NON MOCAS
DCMO MM ARMNT SYS									INCLUDED IN DPRO MM ARMNT SYS TOTAL
DPRO MARTIN MARIETTA DV	16685.4	16680.7	16688.4	2653.9	3450.8	3449.9	643.2	643.2	DIFFERENCE IS DUE TO AMIS
DPRO PRATT & WHITNEY	474.1	492.6	488.0	103.1	96.3	96.0	13.3	13.0	DIFFERENCE IS DUE TO AMIS CONTRACTS
DPRO RAYTHEON	32022.2	32388.3	32388.3	5275.2	5381.7	5381.7	1377.9	1376.3	DIFFERENCES DUE TO NON MOCAS
DPRO SIKORSKY AIRCRAFT	15227.7	NA	14800.0	3401.7	NA	2750.0	248.9	248.9	
DPRO TEXTRON DEFENSE SYS***	2427.0	2601.7	2603.7	378.0	210.9	213.2	28.6	30.1	DIFFERENCES DUE TO NON MOCAS
DPRO UNISYS	8544.2	NA	8578.9	676.6	666.9	600.2	230.9	227.8	
DPRO WESTINGHOUSE	1604.2	1516.9	1511.4	181.3	NA	179.8	0	0.0	DIFFERENCES DUE TO DISCREPANCIES WITH THE MIR
TOTAL DPRO	158265.6		165854.1	22980.1		23395.9	4070.7	4081.6	
TOTAL DCMAO	98435.9		105267.1	12902.7		13875.4	2155.3	2171.7	
TOTAL DCMAO & DPRO	256701.5		271121.2	35882.8		37071.3	6226	6253.3	

251 Filed 10

Part VI-

Servicing Provided

Servicing Received

Data Call

DCMD Northeast  
 PART VI: Servicing Provided/Servicing Received Data Call  
 VI.A.1. thru VI.A.4.

## DCMDN provides:

<u>Description</u>	<u>To</u>	<u>OPR</u>	<u>Work Years</u> (work year = 2088 hrs)
Communications Services	Puget Sound Naval Detachment	FTC	.4
" " "	SUPSHIP //phasing out//	FTC	.1 or less
" " "	Defense Investigative Service	FTC	.1 or less
" " "	Defense Criminal Investigative	FTC	.1 or less
" " "	Defense Orthopedic Footwear Clinic	FTC	.1 or less
" " "	Defense Subsistence Office	FTC	.1 or less
ADP Services	International Logistics Ofc (NY)	FT	.5
Purchasing Services	Puget Sound Naval Detachment	FAB	.75
" "	Defense Contract Audit Agency	FAB	.60
" "	International Logistics Ofc (NY)	FAB	.1 or less
" "	Defense Investigative Service	FAB	.1 or less
" "	Defense Criminal Investigative	FAB	.1 or less
Mail Room Services	Defense Printing Office	Contract	N/A
Security Services	Puget Sound Naval Detachment	DS	.1 or less

253

## BRAC 95

DCMD Northeast  
 PART VI: Servicing Provided/Servicing Received Data Call (Cont'd)  
 VI.A.1. thru VI.A.4.

## DCMDN provides:

<u>Description</u>	<u>To</u>	<u>OPR</u>	<u>Work Years</u> (work year = 2088 hrs)
Health Support/Safety	Puget Sound Naval Detachment	Contract/KM	.6
" "	SUPSHIP //phasing out//	" "	N/A
" "	Defense Contract Audit Agency	" "	N/A
" "	Defense Orthopedic Footwear Clinic	" "	N/A
" "	Defense Subsistence Office	" "	N/A
" "	Defense Printing Office	Contract	N/A
" "	Military Entrance Proc Station	" "	N/A
" "	Office of Naval Research	" "	N/A
" "	Defense Investigative Service	" "	N/A
" "	Defense Support Activity-Boston	" "	N/A
Civilian Personnel Service	Defense Orthopedic Footwear Clinic	KM/KS	.1 or less
Workforce Development	Defense Orthopedic Footwear Clinic	J	0 in FY94
" "	Military Entrance Proc Station	J	0 in FY94
EEO Services	Defense Orthopedic Footwear Clinic	DK	0 in FY94
" "	Defense Subsistence Office	DK	.1 or less

254



DCMD Northeast

PART VI: Servicing Provided/Servicing Received Data Call (Cont'd)  
VI.A.5. thru VI.A.7.

## DCMDN receives:

<u>Description</u>	<u>From</u>	<u>Work Years (est.)</u> (work year = 2088 hrs)
Communication Services	Defense Metropolitan Area Telephone System (DMATS) Boston	.75
Communications Support	U.S. Coast Guard Station - Boston	.1 or less
" " Security	2014th Communications Squadron Hanscom AFB	.1 or less
Printing Service	Defense Printing Service	2.0
Custodial Service	Fort Devens, MA	Contract
Security Service	Fort Devens, MA	Contract
Real Property Maintenance	Fort Devens, MA	1.3
Refuse Collection	Fort Devens, MA	Contract
Ice & Snow Removal	Fort Devens, MA	.1 or less
Utilities	Fort Devens, MA	N/A

BRAC 95

DCMD Northeast

Part VI: Servicing Provided/Servicing Received Data Call (Cont'd)  
VI.A.8. and VI.A.9.

**Contractor Data:**

1. Mail Room Contract: \$133,160 total annual cost  
(District Hq share: \$93,211)  
  
4 full-time employees (Dist Hq share: 2.8)  
2 part-time employees (Dist Hq share: 1.4)
  
2. Health Services Contract: \$382,172 total annual cost  
(District Hq share: \$122,295)  
  
1 full-time employee (Dist Hq share: .32)  
5 part-time employees (Dist Hq share: 1.60)

Contract cost data obtained from procurement instruments located in DCMDN-FAB. Employee data obtained from on-site contractor.

Part VII -

Tenant Information  
Data Call

BRAC 95

DCMD Northeast  
PART VII: Tenant Information Data Call

//Per conversation with John D. Green, CAAJ(BRAC) on 1 Aug 94,  
this Part is not applicable to HQ, DCMD Northeast since  
DCMDN is not a Host Installation.//

Part VIII -

Community Information

Data Call

DCMDN

Part VIII: COMMUNITY INFORMATION DATA CALL QUESTIONS

**Instructions:**

Sources must be identified for each question area (e.g., VIII.A, VIII.B, VIII.C, etc.) used to support the responses.

Provide a complete citation of each source. "Census data," for example, is not acceptable. An example of a complete citation would be "U.S. Department of Commerce, Economics and Statistics Division, Bureau of the Census. 1990 Census of Housing. General Housing Characteristics. 1990 CH-1-2. Table 51. Financial Characteristics: 1990. County. Contract Rent: Specified Renter-Occupied Housing Units. Median."

For question VIII.A.1, provide a copy of the page(s) from the source(s) used to support your response.

For other questions, provide copies of source documents if practicable to do so. This will especially helpful where local records or local sources are used.

Where the answer to a question is not directly evident from the source document, provide a full description of the rationale and methodology used to arrive at the answer.

DCMDN

FORMAT

Part VIII: COMMUNITY INFORMATION DATA CALL QUESTIONS

Name of Activity: Defense Contract Management District Northeast

Duty Station: Boston, MA

VIII.A General Obligation Bond Rating

VIII.A.1 Rating: Single A

VIII.A.1 Date of Rating: Posted by Moody's, Standard & Poor, February 1994

VIII.A.1 If used, "nearest municipality" name: N/A

Source: Vincent Vina  
Associate Director, Special Projects Group  
Collector/Treasurer  
Boston City Hall (617)635-4138

VIII.B Local Area Public Transportation

VIII.B.2. Public Transportation to Installation:

YES/NO

VIII.B.3

The Massachusetts Bay Transportation Authority (MBTA) operates subways, trolleys, buses, and commuter train lines to 78 cities and towns in the metropolitan area. Making the proper connections (schedules and routes are enclosed in our informational packet), you can travel to South Station from any point in this transportation network. Two buses, the Number 6 *BOSTON MARINE INDUSTRIAL PARK SOUTH STATION/HAYMARKET STATION*-via Northern Avenue and the Number 7 *CITY POINT-OTIS & SUMMER STREETS*-via Northern Avenue & South Station will transport you from South Station to our facility, (The bus stop is right at the front door of the Barnes Building), with schedules as follows:

#6	Every 15 minutes	6:00 AM - 9:00 AM 3:00 PM - 6:15 PM
#7	Every 12 minutes	6:30 AM - 9:00 AM 3:00 PM - 5:30 PM
	Every 25 minutes	5:15 AM - 6:29 AM 9:01 AM - 2:59 PM 6:16 PM - 12:15 AM

DCMDN

Commuter rail schedules provided by the Massachusetts Bay  
Transit Authority

VIII.C Airport

Distance from the Installation

VIII.C.4.a Number of Miles: 4.9 - 5.0 miles

VIII.C.4.b Approximate Driving Time (minutes): 15 minutes

VIII.C.5. Hub Classification (circle): Large Hub  
Medium Hub  
Small Hub  
Non-Hub

VIII.C.6. Name and Street Address of Airport  
Massport Logan International Airport  
Boston, MA 02128

Source(s): Rand-McNally road map of the Greater Boston Area,  
Massport Public Information Programs: Rebecca  
Rossano, Aviation Planning (617) 561-1838, Logan  
Int't Airport 1-800-23-LOGAN

VIII.D. Road Systems

VIII.D.7 Number of Main Interstate Highways: 3 (I90, I93,  
I95)

VIII.D.8 Number of Spur Interstate Highways: None\*  
Number of Four Lane U.S. Highways: 3 (Routes 1, 3,  
& 20)

VIII.D.10 Number of Two Lane U.S. Highways: None\*

Source(s): Rand-McNally road map of the Greater Boston Area

\*per John Green, DLA BRAC Office, 2 August 1994. Include all 4  
lane or wider state roads within a 10-mile radius of the  
installations: Routes 3A, 53, 28, 203, 9, 2, 60, 107, 1A, 30,  
16.

VIII.E. Work Force Availability\*

VIII.E.11. Workforce Increase: 25%  
Projected Time Frame: 1 - 3 months



DCMDN

Resources: External Staffing (includes VRAs, Student Employment, Application Referral File, DAV Program, Handicap Program and current registers for 800, 1102, and 1910 series), OPM Registers\*\* plus shared examining, Priority Placement Program (PPP), Interagency Placement Program (IPP), Defense Outplacement Referral System (DORS), Division of Employment Security (DES).

VIII.E.12. Workforce Increase: 50%  
Projected Timeframe: 2 - 4 months

Source(s): NYNEX Yellow Pages 1993/1994; bus/train/trolley/commuter rail schedules provided by the Massachusetts Bay Transit Authority

VIII.C. Airport

Distance from the Installation

VIII.C.4.a Number of Miles: 4.9 - 5.0 miles

VIII.C.4.b Approximate Driving Time (minutes): 15 minutes

VIII.C.5. Hub Classification (circle): Large Hub  
Medium Hub  
Small Hub  
Non-Hub

VIII.C.6. Name and Street Address of Airport

Massport Logan International Airport  
Boston, MA 02128

Source(s): Rand-McNally road map of the Greater Boston Area, Massport Public Information Programs: Rebecca Rossano, Aviation Planning (617)561-1838, Logan Int'l Airport 1-800-23-LOGAN

VIII.D. Road Systems

VIII.D.7. Number of Main Interstate Highways: 3 (I90, I93, I95)

VIII.D.8. Number of Spur Interstate Highways: None\*

Number of Four Lane U.S. Highways: 3 (Routes 1, 3, & 20)

VIII.D.10. Number of Two Lane U.S. Highways: None\*

Source(s): Rand-McNally road map of the Greater Boston Area

\*per John Green, DLA BRAC Office, 2 August 1994. Include all 4 lane or wider state roads within a 10-mile radius of the installation: Routes 3A, 53, 28, 203, 9, 2, 99, 60, 107, 1A, 30, 16.

## VIII.E. Work Force Availability\*

VIII.E.11. Workforce Increase: 25%  
Projected Time Frame: 1 - 3 months

Resources: External Staffing (includes VRAs, Student Employment, Application Referral File, DAV Program, Handicap Program and current registers for 800, 1102, and 1910 series), OPM Registers\*\* plus shared examining, Priority Placement Program (PPP), Interagency Placement Program (IPP), Defense Outplacement Referral System (DORS), Division of Employment Security (DES).

VIII.E.12. Workforce Increase: 50%  
Projected Time Frame: 2 - 4 months

Resources: Same resources as above - quicker response time with contacts in place and programs set up.

VIII.E.13. Workforce Increase: 100%  
Projected Time Frame: 3 - 5 months

Resources: Same resources as above - quicker response time with contacts in place and programs set up.

\* A non-critical sensitive position, unless one has had a completed NACI or a completed NACI with a break in service of less than 2 years, there could be an on-board delay of up to 4 months. A critical sensitive position may be an on-board delay of approximately 6 months.

\*\* OPM has a new program called Micro-Computer Assisted Rating Schedule (MARS). Upon request they could advance plan on any needed series and grades.

## VIII.F. Vocational and Technical Education and Training

VIII.F.14.

Type of Training/Instruction      # of Voc/Tech Institutions Offering the Type of Training/Instruction

	MA	NH	RI	TOTAL
Accounting	17	3	4	24
Aeronautics	10	1	1	12
Architectural Engineering	2	-	-	2
Business Courses	15	1	4	20
Business Management	12	3	2	17
Computer Programming	21	3	5	29
Data Processing	16	-	6	22
IBM Training	5	-	-	5
Paralegal Training	8	-	2	10
Secretarial	16	-	6	22
Secretarial (Executive)	16	-	3	19
Secretarial (Legal)	14	-	4	18
Television - Cable	2	-	-	2
Television Production	3	-	-	3
Television Tech.	4	-	-	4

## DCMDN

## MASSACHUSETTS - 66 Schools

<u>NAME &amp; ADDRESS</u>	<u>TELEPHONE</u>
Skills 150 Fearing Street Amherst, MA 01002	(413) 549-2686
Greater Lawrence Regional Voc-Tech Institute 50 River Road Andover, MA 01810	(508) 687-4505
Jenney Beechcraft, Inc Hanscom Airport-East Bedford, MA 01730	
Bay State College 122 Commonwealth Ave. Boston, MA 02116	(617) 236-8000
Boston Technical Center, Inc. 22 Drydock Avenue Boston, MA 02210	(617) 482-7787
Bunker Hill Community College New Rutherford Ave. Charlestown, MA 02169	(617) 241-8600
Computer Merchant, Ltd. 15 Court Square Suite 340 Boston, MA 02108	
Franklin Institute of Boston 41 Berkely Street Boston, MA 02116	(617) 423-4630
Hickox School 200 Tremont Street Boston, MA 02116	(617) 482-7655
Katherine Gibbs School 126 Newbury Street Boston, MA 02116-2904	(617) 578-7100
Massachusetts Bay Community College 50 Oakland Street Boston, MA 02181	(617) 235-4475

## DCMDN

New England Banking Institute (617) 951-2350  
One Lincoln Plaza  
Boston, MA 02111

Northeast Broadcasting School (617) 267-7910  
142 Berkeley Street  
Boston, MA 02116

R.E.T.S. Electronics School (617) 783-1197  
965 Commonwealth Avenue  
Boston, MA 02215

Roxbury Community College (617) 541-5318  
1234 Columbus Avenue  
Roxbury Crossing  
Boston, MA 02120

U.S.A. Computer Training Center (508) 248-3920  
6 N. Faneuil Hall Marketplace  
Boston, MA 02109

Wentworth Institute (617) 442-9010  
of Technology  
550 Huntington Avenue  
Boston, MA 02115

Women's Technical Institute (617) 266-2243  
1255 Boylston Street  
Boston, MA 02215

Massasoit Community College (508) 588-9100  
One Massasoit Boulevard  
Brockton, MA 02402

Newbury College (617) 730-7007  
129 Fisher Avenue  
Brookline, MA 02146

Computer Processing Institute (617) 354-6900  
615 Massachusetts Avenue  
Cambridge, MA 02140

Lowell Institute School (617) 253-4895  
28 Carlton Street  
MIT Room E32-105  
Cambridge, MA 02139

Blue Hills Technical School (617) 828-5800  
100 Randolph Street  
Canton, MA 02021

## DCMDN

**B & A Helicopter Services** (508) 866-7552  
P.O. Box 658  
Carver, MA 02330

**Bay Path Regional** (508) 248-5971  
**Voc.-Tech. School**  
57 Old Muggett Hill Road  
Charlton, MA 01507-1331

**Elms Paralegal Institute** (413) 594-2761  
291 Springfield Street  
Chicopee, MA 01013

**Beverly Flight Center, Inc.** (508) 774-7755  
P.O. Box 349  
Beverly Airport-West Side  
Danvers, MA 01923

**North Shore Community College** (508) 762-4000  
1 Ferncroft Road  
Danvers, MA 01923-4093

**Omni Aviation** (508) 774-3530  
Beverly Airport-West Side  
Danvers, MA 01923

**New England Computer Institute** (617) 329-5744  
309 Greenlodge Street  
Dedham, MA 02026

**Bristol Community College** (508) 678-2811  
777 Elsbree Street  
Fall River, MA 02720

**Dudley Hall Career Institute**  
401 Main Street  
Fitchburg, MA 01420-8039

**Joseph P. Keefe Technical** (508) 879-5400  
**High School**  
750 Winter Street  
Framingham, MA 01701

**South Middlesex Regional** (508) 879-5400  
**Voc.-Tech. School**  
750 Winter Street  
Framingham, MA 01701

**Mount Wachusett** (508) 632) 6600  
**Community College**  
444 Green Street  
Gardener, MA 01440

## DCMDN

Pittsfield High School, (413) 499-9543  
Voc. Department  
300 East Street  
Pittsfield, MA 01201

East Coast Aviation (508) 866-7552  
Academy, Inc.  
Plymouth Airport Box 20  
Plymouth, MA 02360

Springfield Tech. (413) 781-7822  
Community College  
One Armory Square  
Springfield, MA 01105

Marian Court Jr. College (617) 595-6768  
35 Little's Point Road  
Swampscott, MA 01907

Motta Business Systems, Inc. (508) 672-9794  
Training Center  
566 Wilbur Avenue  
Swansea, MA 02777

Franklin Co. Tech. School (413) 863-9561  
Industrial Boulevard  
Turners Falls, MA 01376

Cape Cod Community College (508) 362-2131  
Route 132  
West Barnstable, MA 02668-1599

St. John's School (413) 781-0390  
of Business  
P.O. Box 1190  
West Springfield, MA 01090-1190

Northeast Voc.-Tech. High School (617) 246-0810  
100 Hemlock Road  
Wakefield, MA 01880

Connecticut School (617) 235-2050  
of Broadcasting  
49 Walnut Park  
Wellesley Hills, MA 02181

Charis Air Corp. (413) 564-4161  
100 Airport Road  
Westfield-Barnes Airport  
Westfield, MA 01085

## DCMDN

Nashoba Valley Tech (508) 692-4711  
 100 Littleton Road  
 Westford, MA 01886

American Institute (800) 922-0771  
 53 Winter Street  
 Suite 13  
 Weymouth, MA 02188-3338

Administrative Office Services (508) 234-4918  
 78 Church Street  
 Whitinsville, MA 01588

Associated Tech. Institute (617) 935-3838  
 345 W. Cummings Park  
 Woburn, MA 01801

Control Data Learning Center  
 5 Commercial Avenue  
 Woburn, MA 01801

Woburn Business School (617) 933-7681  
 P.O. Box 302  
 76 Winn Street  
 Woburn, MA 01801

New School of Accounting (508) 853-8972  
 155 Ararat Street  
 Worcester, MA 01606

Quinsigamond Comm. College (508) 854-4262  
 670 W. Boyleston Street  
 Worcester, MA 01606

Salter School (508) 853-1074  
 155 Ararat Street  
 Worcester, MA 01606

## NEW HAMPSHIRE - 6

NAME & ADDRESSTELEPHONE

Hesser College (603) 668-6660  
 3 Sundial Avenue  
 Manchester, NH 03103-7230

New Hampshire Voc.-Tech. College (603) 668-6706  
 1066 Front Street  
 Manchester, NH 03102

## DCMDN

Nashua Adult Learning Center (603)882-9080  
4 Lake Street  
Nashua, NH 03060

New Hampshire Voc.-Tech. College (603)882-6923  
505 Amherst Street  
Nashua, NH 03060

Webster, Daniel, College  
University Drive  
Nashua, NH 03060

Uniglobe Travel Career Center (603)898-3440  
2 Manor Parkway  
Salem, NH 03079

## RHODE ISLAND - 15

<u>NAME &amp; ADDRESS</u>	<u>TELEPHONE</u>
Blake Computer Programming Institute of Rhode Island & Southeastern Massachusetts 912 Broadway East Providence, RI 02914	(401)434-1094
East Providence High School Voc.-Tech. Facility 2000 Pawtucket Avenue East Providence, RI 02914	(401)437-0750
Ocean State Business Institute Mariner Square Box 1 & 2 140 Point Judith Road Unit 3A Narragansett, RI 02882	(401)789-0287
Davies Jr., William M., Voc.-Tech. School Jenckes Hill Road Pawtucket, RI 02865	(401)728-1500
Nasson Institute 1080 Newport Avenue Pawtucket, RI 02861	(401)728-1570
North Central Airways, Inc. North Central Airport Pawtucket, RI 02865	
Gibbs, Katherine, School 178 Butler Avenue Providence, RI 02906	(401)861-1420



## DCMDN

Hanley Education Center, (401) 456-9136  
 Voc.-Tech. Facility  
 91 Winter Street  
 Providence, RI 02903

Johnson & Wales College (401) 456-1000  
 8 Abbott Park Place  
 Providence, RI 02903

Rhode Island School  
 of Technology  
 Abbott Park Place  
 Providence, RI 02903

School of Medical & Legal (401) 331-1711  
 Secretarial Sciences  
 60 South Angell Street  
 Providence, RI 02906

Computer School, (The)  
 1800 Post Road  
 Airport Plaza #12-8  
 Warwick, RI 02886-1534

Sawyer School (401) 781-2887  
 1109 Warwick Avenue  
 Warwick, RI 02888

Warwick Voc.-Tech. Facility, (401) 737-3300  
 Tollgate Complex  
 575 Centerville Road  
 Warwick, RI 02886

Woonsocket Area (401) 762-4440  
 Voc.-Tech. Facility  
 400 Aylsworth Avenue  
 Woonsocket, RI 02895

Source(s): American Trade Schools Directory, Croner  
 Publications, Jericho, NY 1994

BRAC Data Call  
 VIII.G. Colleges and Universities

VIII.G.16. Two-year colleges within a 50-mile radius of  
 Defense Contract Management District Northeast.

## MASSACHUSETTS - 52

<u>NAME &amp; ADDRESS</u>	<u>TELEPHONE</u>
1. Aquinas College at Milton 303 Adams Street Milton, MA 02186	(617) 696-3100

## DCMDN

2. **Aquinas College at Newton** (617) 969-4400  
15 Walnut Park  
Newton, MA 02158
3. **Baptist Bible College East** (617) 364-3518  
950 Metropolitan Avenue  
Hyde Park, MA 02136
4. **Bay State College** (617) 236-8000  
122 Commonwealth Avenue  
Boston, MA 02116
5. **Becker College-Leicester** (508) 791-9241  
3 Paxton Street  
Leicester, MA 01524
6. **Becker College-Worcester** (508) 791-9241  
61 Sever Street  
Worcester, MA 01609
7. **Bristol Community College** (508) 678-2811  
777 Elsbree Street  
Fall River, MA 02720
8. **Brockton Hospital School  
of Nursing** (508) 941-7040  
680 Centre Street  
Brockton, MA 02402
9. **Bunker Hill Community  
College** (617) 241-8600  
Rutherford Avenue  
Boston, MA 02129
10. **Butera School of Art** (617) 536-4623  
111 Beacon Street  
Boston, MA 02116
11. **Cape Cod Community College** (508) 362-2131  
Route 132  
West Barnstable, MA 02668
12. **Catherine Laboure College** (617) 296-8300  
2120 Dorchester Avenue  
Boston, MA 02124
13. **Chamberlain School of  
Retailing** (617) 793-7711  
770 Boylston Street #6B  
Boston, MA 02199

## DCMDN

14. **Dean Junior College** (617) 528-9100  
99 Main Street  
Franklin, MA 02038
15. **Essex Agricultural-  
Technical Institute** (617) 774-0050  
562 Maple  
Hawthorne, MA 01937
16. **Fisher College** (617) 236-8800  
118 Beacon Street  
Boston, MA 02114
17. **Framingham Union Hospital** (508) 879-7111  
**School of Nursing**  
85 Lincoln Street  
Framingham, MA 01701
18. **Franklin Institute** (617) 423-4630  
**of Boston**  
41 Berkeley Street  
Boston, MA 02116
19. **Heritage Baptist Institute**  
413 Main Street  
East Hampton, MA 01027
20. **Institute of Certified** (617) 237-0280  
**Travel Agents**  
148 Linden Street  
Wellesley, MA 02181
21. **ITT Technical Institute** (508) 879-6266  
1671 Worcester Road  
Framingham, MA 01701-5404
22. **Katharine Gibbs Schoolb** (617) 578-7100  
126 Newbury Street  
Boston, MA 02116
23. **Lawrence Memorial Hospital** (617) 396-9250  
**School of Nursing**  
170 Governors Avenue  
Medford, MA 02155
24. **Lesley College** (617) 868-9600  
29 Everett Street  
Cambridge, MA 02138
25. **Marian Court Junior College** (617) 595-6768  
35 Littles Point Road  
Swampscott, MA 01907

## DCMDN

26. **Massachusetts Bay Community College** (617) 237-1100  
50 Oakland Street  
Wellesley Hills, MA 02181
27. **Massasoit Community College** (508) 588-9100  
One Massasoit Boulevard  
Brockton, MA 02402
28. **Middlesex Community College** (617) 725-8910  
Springs Road  
Bedford, MA 01750
29. **Mt. Auburn Hospital Radiography Program** (617) 492-3500  
330 Mount Auburn Street  
Cambridge, MA 02238
30. **Mount Wachusett Community College** (508) 632-6600  
444 Green Street  
Gardner, MA 01440
31. **Muscular Therapy Institute** (617) 576-1300  
122 Rindge Avenue  
Cambridge, MA 02142
32. **New England Baptist Hospital School of Nursing** (617) 739-5260  
220 Fisher Avenue  
Boston, MA 02120
33. **New School of Acupuncture, Incorporated** (617) 926-1788  
30 Common Street  
Watertown, MA 02172
34. **New England School of Art and Design, Incorporated** (617) 536-0385  
28 Newbury Street  
Boston, MA 02116
35. **Newbury College, Inc.** (617) 730-7000  
129 Fisher Avenue  
Brookline, MA 02148
36. **North Bennett St. School** (617) 227-0155  
39 North Bennett St.  
Boston, MA 02113

## DCMDN

37. North Shore Community College (508) 762-4000  
One Ferncroft Road  
Danvers, MA 01923
38. Quincy College (617) 984-1600  
34 Coddington Street  
Quincy, MA 02169
39. Quinsigamond Community College (508) 853-2300  
670 West Boylston Street  
Worcester, MA 01606
40. R E T S Electronic School (617) 783-1197  
965 Commonwealth Avenue  
Boston, MA 02215
41. Roxbury Community College (617) 427-0060  
1234 Columbus Avenue  
Roxbury Crossing  
Boston, MA 02120
42. St. Elizabeth Hospital (617) 789-3000  
School of Nursing  
159 Washington Street  
Brighton, MA 02135
43. Somerville Hospital (617) 666-4400  
School of Nursing  
125 Lowell Street  
Somerville, MA 02143
44. Southeastern Technical Institute (508) 238-1860  
250 Foundry Street  
South Easton, MA 02375
45. TEW-MAC School (508) 851-9338  
of Aeronautics  
Main & Livingston Street  
Tewksbury, MA 01876
46. Tewksbury State Hospital (508) 851-7321  
School of Practical Nursing  
East Street  
Tewksbury, MA 01876
47. The New England Banking Institute (617) 951-2350  
One Lincoln Plaza  
Boston, MA 02111

## DCMDN

48. The Salter School (508) 853-1074  
155 Ararat Street  
Worcester, MA 01606
49. The School of Fashion Design (617) 536-9343  
136 Newbury Street  
Boston, MA 02116
50. Woburn Electrical School (617) 935-6078  
of Code & Theory  
P.O. Box 1127  
Groton, MA 01450
51. Worcester City Hospital School of Nursing  
26 Queen Street  
Worcester, MA 01610
52. Worcester Technical Institute (508) 799-1949  
251 Belmont Street  
Worcester, MA 01605

## NEW HAMPSHIRE - 5

- | <u>NAME &amp; ADDRESS</u>   | <u>TELEPHONE</u> |
|---|------------------|
| 1. Castle College<br>Searles Road<br>Windham, NH 03087-1297                                   | (603) 893-6111   |
| 2. Hesser College<br>3 Sundial Avenue<br>Manchester, NH 03103                                 | (603) 668-6660   |
| 3. New Hampshire Technical College at Manchester<br>1066 Front Street<br>Manchester, NH 03102 | (603) 668-6706   |
| 4. New Hampshire Technical College at Nashua<br>505 Amherst Street<br>Nashua, NH 03061-2052   | (603) 882-6923   |
| 5. Saint Joseph Hospital School of Practical Nursing  | (603) 595-3069   |

## DCMDN

## RHODE ISLAND - 4

<u>NAME &amp; ADDRESS</u>	<u>TELEPHONE</u>
1. Community College of Rhode Island 400 East Avenue Warwick, RI 02886-1805	(401)825-1000
2. Hall Institute of Technology 120 High Street Pawtucket, RI 02860	(401)722-2003
3. Newport School of Hairdressing-Branch 7 Washington Street West Warwick, RI 02893	(401)828-8290
4. Rhode Island Hospital School of Rad Tech 593 Eddy Street Providence, RI 02903 BRAC Data Call	(401)277-4000

Source(s): U.S. Department of Education, Directory of Postsecondary Institutions, Volume I, 1991/1992

## VIII.G. Colleges and Universities

VIII.G.17. Colleges and Universities granting bachelor degrees within a 50-mile radius of Defense Contract Management District Northeast.

## MASSACHUSETTS - 70

<u>NAME &amp; ADDRESS</u>	<u>TELEPHONE</u>
1. Andover Newton Theological School 210 Herrick Road Newton Centre, MA 02159	(617)964-1100
2. Anna Maria College Sunset Lane Paxton, MA 01612	(617)757-4586
3. Art Institute of Boston 700 Beacon Street Boston, MA 02215	(617)262-1223

## DCMDN

4. **Arthur D. Little Management Education Institute** (617) 864-5770  
Acorn Park  
Cambridge, MA 02140
5. **Assumption College** (508) 752-5615  
500 Salisbury Street  
Worcester, MA 01609
6. **Atlantic Union College** (508) 368-2000  
South Lancaster, MA 01561
7. **Babson College** (617) 235-1200  
Babson Park  
Wellesley, MA 02157
8. **Bentley College** (617) 891-2000  
175 Forest Street  
Waltham, MA 02154-4705
9. **Berkeley College of Music** (617) 266-1400  
1140 Boylston Street  
Boston, MA 02215
10. **Boston Architectural Center** (617) 536-3170  
320 Newbury Street  
Boston, MA 02115
11. **Boston Center for Modern Psychoanalytic Studies, Inc.** (617) 277-3915  
1583 Beacon Street  
Brookline, MA 02146
12. **Boston College** (617) 552-8000  
140 Commonwealth Avenue  
Chestnut Hill, MA 02167
13. **Boston Institute for Psychotherapy, Inc.** (617) 267-1561  
520 Commonwealth Avenue  
Boston, MA 02215
14. **Boston University** (617) 353-2000  
121 Bay State Road  
Boston, MA 02215
15. **Bradford College** (508) 372-7161  
320 South Main Street  
Bradford, MA 01835
16. **Brandeis University** (617) 736-2000  
P.O. Box 9110  
Waltham, MA 02254-9110



## DCMDN

17. **Bridgewater State College** (508) 697-1200  
Bridgewater, MA 02325
18. **Cambridge College** (617) 492-5108  
15 Mifflin Place  
Cambridge, MA 02138
19. **Clark University** (617) 793-7711  
950 Main Street  
Worcester, MA 01610
20. **College of the Holy Cross** (617) 793-2011  
Worcester, MA 01610
21. **Curry College** (617) 333-0500  
1071 Blue Hill Avenue  
Milton, MA 02186
22. **Eastern Nazarene College** (617) 773-6350  
23 East Elm Avenue  
Wollaston, MA 02170
23. **Emerson College** (617) 578-8500  
100 Beacon Street  
Boston, MA 02116
24. **Emmanuel College** (617) 735-9960  
400 The Fenway  
Boston, MA 02115
25. **Endicott College** (508) 927-0585  
376 Hale Street  
Beverly, MA 01915
26. **Episcopal Divinity School** (617) 868-3450  
99 Brattle Street  
Cambridge, MA 02138-3494
27. **Fitchburg State College** (508) 345-2151  
160 Pearl Street  
Fitchburg, MA 01420
28. **Forsyth School for  
Dental Hygienists** (617) 262-5200  
140 The Fenway  
Boston, MA 02115
29. **Framingham State College** (508) 620-1220  
100 State Street Box 2000  
Framingham, MA 01701

## DCMDN

30. **Gordon College** (508) 927-2300  
255 Grapevine Road  
Wenham, MA 01984
31. **Gordon-Conwell** (508) 468-7111  
**Theological Seminary**  
130 Essex Street  
South Hamilton, MA 01982
32. **Harvard University** (617) 495-1000  
1350 Massachusetts Avenue  
Cambridge, MA 02138
33. **Hebrew College** (617) 232-8710  
43 Hawes Street  
Brookline, MA 02146
34. **Hellenic College Holy Cross** (617) 731-3500  
**Greek Orthodox School**  
**of Theology**  
50 Goddard Avenue  
Brookline, MA 02146
35. **Lasell College** (617) 243-2000  
1844 Commonwealth Avenue  
Newton, MA 02166
36. **Longy School of Music** (617) 876-0956  
One Follen Street  
Cambridge, MA 02138
37. **Massachusetts College** (617) 232-1555  
**of Art**  
621 Huntington Avenue  
Boston, MA 02115-5882
38. **Massachusetts College of** (617) 232-1555  
**Pharmacology and Allied**  
**Health Sciences**  
179 Longwood Avenue  
Boston, MA 02115
39. **Massachusetts Institute** (617) 253-1000  
**of Technology**  
77 Massachusetts Avenue  
Cambridge, MA 02139
40. **Massachusetts Maritime** (508) 759-5761  
**Academy**  
P.O. Box D  
Buzzards Bay, MA 02532-1803

## DCMDN

41. Merrimack College (508) 837-5100  
315 Turpike Street  
North Andover, MA 01845
42. Massachusetts General Hospital Institute of Health Professions (617) 726-8002  
15 River Street  
Boston, MA 02108-3402
43. Montserrat College of Art (508) 922-8222  
P.O. Box 26  
Beverly, MA 01915
44. Mount Ida College (617) 969-7000  
777 Dedham Street  
Newton Centre, MA 02159
45. New England Conservatory of Music (617) 262-1120  
190 Huntington Avenue  
Boston, MA 02115
46. Nichols College (508) 943-1560  
Dudley, MA 01571
47. North Adams State College (413) 664-4511  
Church Street  
North Adams, MA 01247
48. Northeastern University (617) 437-2000  
360 Huntington Avenue  
Boston, MA 02115
49. Pine Manor College (617) 731-7120  
400 Heath Street  
Chestnut Hill, MA 02167
50. Radcliffe College (617) 495-8601  
10 Garden Street  
Cambridge, MA 02138
51. Regis College (617) 893-1820  
235 Wellesley Street  
Weston, MA 02198
52. Salem State College (508) 741-6000  
352 Lafayette Street  
Salem, MA 01970
53. School of the Museum of Fine Arts (617) 267-6100  
230 The Fenway  
Boston, MA 02115

## DCMDN

Cape Cod Regional (508) 432-4500  
Technical High School  
Pleasant Lake Avenue  
Harwich, MA 02645

Whittier Regional (508) 373-4101  
Voc.-Tech. High School  
115 Amesbury Line Road  
Haverhill, MA 01830

W.J. Dean Tech. High School (413) 534-2071  
1045 Main Street  
Holyoke, MA 01040

Minuteman Tech. (617) 861-7150  
758 Marrett Road  
Lexington, MA 02173

Wentworth Tech. School (617) 674-1000  
191 Spring Street  
Lexington, MA 02173

Middlesex Community College (508) 656-3207  
33 Kearney Square  
Lowell, MA 01852-1987

Lynn Voc.-Tech. Institute (617) 598-6020  
80 Neptune Boulevard  
Lynn, MA 01902

North Shore Regional  
Voc. School  
P.O. Box 806  
Middleton, MA 01949-2806

Colonial Air, Inc., (508) 997-0620  
Flight School  
1605 Shawmut Avenue  
New Bedford, MA 02746

Kinyon-Campbell Business School (508) 992-5448  
59 Linden Street  
New Bedford, MA 02740

Nor East Flight Center (508) 996-0234  
1475 Airport Road  
New Bedford, MA 02746

Aviation Careers Institute  
106 Access Road  
Norwood, MA 02062

282

## DCMDN

54. **Simmons College** (617) 738-2000  
300 The Fenway  
Boston, MA 02115
55. **Stonehill College** (508) 238-1081  
Washington Street  
North Easton, MA 02357
56. **Suffolk University** (617) 573-8000  
Beacon Hill  
Boston, MA 02114
57. **The Boston Conservatory** (617) 536-6340  
8 The Fenway  
Boston, MA 02215
58. **The Gordon Institute** (617) 246-4750  
9 Audubon Road  
Wakefield, MA 01880
59. **Tufts University** (617) 628-5000  
Medford, MA 02155
60. **University of Massachusetts** (617) 287-6000  
**at Boston**  
Harbor Campus  
Boston, MA 02125-3393
61. **University of Massachusetts** (508) 999-8000  
**at Dartmouth**  
Old Westport Road  
North Dartmouth, MA 02747-2300
62. **University of Massachusetts** (508) 934-4000  
**at Lowell**  
1 University Avenue  
Lowell, MA 01854
63. **University of Massachusetts** (508) 856-2267  
**Medical School Worcester**  
55 Lake Avenue North  
Worcester, MA 01655
64. **VAMC School of Medical** (617) 739-3471  
**Technology**  
150 South Huntington Avenue  
Boston, MA 02130
65. **Wellesley College** (617) 235-0320  
Wellesley, MA 02181

## DCMDN

66. Weston School of Theology (617)492-1960  
3 Phillips Place  
Cambridge, MA 02138
67. Wheaton College (508)285-7722  
5 East Main Street  
Norton, MA 02766
68. Wheelock College (617)734-5200  
200 The Riverway  
Boston, MA 02215
69. Worcester Polytechnic Institute (508)831-5000  
100 Institute Road  
Worcester, MA 01609
70. Worcester State College (508)793-8000  
486 Chandler Street  
Worcester, MA 01602-2597

## NEW HAMPSHIRE - 7

<u>NAME &amp; ADDRESS</u>	<u>TELEPHONE</u>
1. Daniel Webster College 20 University Drive Nashua, NH 03063-1699	(603)883-3556
2. New Hampshire College 2500 North River road Manchester, NH 03106	(603)668-2211
3. Notre Dame College 2321 Elm Street Manchester, NH 03104	(603)669-4298
4. Rivier College 429 Main Street Nashua, NH 03060	(603)888-1311
5. St. Anselm College 87 Saint Anselm Drive Manchester, NH 03102	(603)641-7000
6. Thomas More College of Liberal Arts 6 Manchester Street Merrimack, NH 03054	(603)880-8308

284

DCMDN

7. **University of New Hampshire (603)668-0700  
at Manchester  
Hackett Hill Road  
Manchester, NH 03102**

RHODE ISLAND - 11

<u>NAME &amp; ADDRESS</u>	<u>TELEPHONE</u>
1. <b>Brown University Prospect Street Providence, RI 02912</b>	(401)863-1000
2. <b>Bryant College 1150 Douglas Pike Smithfield, RI 02917-1284</b>	(401)232-6000
3. <b>Johnson &amp; Wales University Abbott Park Place Providence, RI 02903-3376</b>	(401)456-1000
4. <b>Memorial Hospital of Rhode Island School of Nurse Anesthesia 111 Brewster Street Pawtucket, RI 02860</b>	(401)729-2431
5. <b>New England Institute of Technology 2500 Post Road Warwick, RI 02886</b>	(401)467-7744
6. <b>Providence College River Ave. &amp; Eaton St. Providence, RI 02918</b>	(401)865-1000
7. <b>Rhode Island College 600 Mount Pleasant Avenue Providence, RI 02908</b>	(401)456-8000
8. <b>Rhode Island School of Design 2 College Street Providence, RI 02903</b>	(401)331-3511
9. <b>St. Joseph Hospital School of Medical Technology 200 High Service Avenue North Providence, RI 02904</b>	(401)456-3000
10. <b>St. Joseph Hospital School of Nursing 200 High Service Avenue North Providence, RI 02904</b>	(401)456-3050

285

DCMDN

11. University of Rhode Island (401)792-1000  
Kingston, RI 02881

Source(s): U.S. Department of Education, Directory of  
Postsecondary Institutions, Volume I

VIII.H. Closures, Delayed Opening or Early Dismissal Caused by  
Adverse Climate Conditions

VIII.H.18.a.; VIII.H.18.b.; VIII.H.19.a; VIII.H.19.b.  
List for 1992, 1993, and 1994:

	<u>Date</u>	<u>Type of Action</u>	<u>Cause</u>
1.	4 JAN 94	Delayed Opening	Snow
2.	4 JAN 94	Early Closure	Snow
3.	7 JAN 94	Early Closure	Snow
4.	8 FEB 94	Early Closure	Snow
5.	9 FEB 94	Early Closure	Snow
6.	23 FEB 94	Early Closure	Snow
7.	3 MAR 94	Closure	Snow
8.	13 JAN 93	Early Closure	Snow
9.	14 JAN 93	Delayed Opening	Snow
10.	16 FEB 93	Early Closure	Snow

Source(s): Local records. NOTE: There were no closures,  
delayed openings, or early closures for 1992.

VIII.I. Area of Residence: Civilian Employees  
Total Employees: 341

VIII.I.20.	<u>City/Town</u>	<u>County</u>	<u>State</u>	<u>% of Total</u>	<u>#</u>
1.	Boston	Suffolk	MA	20.82	71
2.	Quincy	Norfolk	MA	4.99	17
3.	Weymouth	Norfolk	MA	3.52	12

\* no other city or town had a concentration of  
more than 1%.

286



Source(s): DBMS Civilian Personnel Data Bank, Rand-McNally map of the Greater Boston Area

VIII.J. Housing: Median Value of Owner Occupied Homes

VIII.J.21.	<u>County/City</u>	<u>Median Value</u>
1.	Suffolk/Boston	\$162,100
2.	Norfolk/Quincy	\$182,900
3.	Norfolk/Weymouth	\$182,900

Source(s): U.S. Department of Commerce, Economics and Statistics Administration, Bureau of the Census. 1990 Census of Housing, General Housing Characteristics, 1990 CH-1, Table 51. Financial Characteristics: 1990. County. Value: Specified Owner-Occupied Housing Units. Median.

VIII.K. Housing: Monthly Owner Costs

VIII.K.22.	<u>County/City</u>	<u>Monthly Costs</u>
1.	Suffolk/Boston	\$982.00
2.	Norfolk/Quincy	\$1,092.00
3.	Norfolk/Weymouth	\$1,092.00

Source(s): Detailed housing characteristics, 1990 CH-2, Table 68. Financial Characteristics: 1990. County. Mortgage Status and Selected Monthly Owner Costs. Table 81. Financial Characteristics: 1990. Place. Mortgage Status and Selected Monthly Owner Costs.

VIII.L. Housing: Median Rent of Renter-Occupied Housing Units

VIII.L.23.	<u>County/City</u>	<u>Median Rent</u>
1.	Suffolk/Boston	\$543.00
2.	Norfolk/Quincy	\$612.00
3.	Norfolk/Weymouth	\$612.00

Source(s): 1990 Census of Housing. General Housing Characteristics. 1990. CH-1. Table 51. Financial Characteristics: 1990. County. Contract Rent: Specified Renter-Occupied Housing Units. Median.

287

## VIII.M. New Housing Starts

Data available from the required source does not list Boston, Quincy, and Weymouth separately. Therefore, Boston, MA, PMSA is reported for 1990, 1991, 1992, 1993, according to the Boston Census Bureau & Survey Data Research Line. Quincy and Weymouth are included in the Boston, MA PMSA. (424-0510)

VIII.M.24.	<u>County/City</u>	<u># of Housing Units/Permits</u>			
		<u>1990</u>	<u>1991</u>	<u>1992</u>	<u>1993</u>
1.	Suffolk/Boston	3297	3784	5347	6448

\* 1993 data is unavailable as of 5 August 1994. John Green from DLA BRAC Team (Community Information Data Call) is aware of this stated during our meeting on 2 August 1994, when the report becomes available, he will forward a copy to each activity.

Source(s): U.S. Bureau of the Census  
 - Current Construction Reports C40/92-A  
 Housing Units Authorized by Building Permits:  
 Annual 1992  
 - 1991 C40/91-A  
 - 1990 C40/90-B

## VIII.N. Education: K - 12

	VIII.N.25.	VIII.N.26.a	VIII.N.26.b
<u>County/City</u>	<u>Ratio</u>	<u>% Graduate</u>	<u>% College</u>
1. Suffolk/Boston	33/1	93.3	64.0
2. Norfolk/Quincy	15/1	96.0	65.0
3. Norfolk/Weymouth	15/1	100.0	65.4

Source(s): Boston Teachers Union Contract 1989-1992; Larry Faisen, Boston Schools Superintendant's Office (617)635-9057; Arthur Woodward, Quincy School District (617)984-8758 (will try to send documentation by 12 AUG 94); John Diggins, Boston Schools Superintendant's Office (617)635-9682; Weymouth School Districts (617)335-1460; U.S. Department of Education, Office of Educational Research and Improvement, National Center for Education Statistics, Directory of Public Elementary and Secondary Education Agencies, 1991/1992, (NCES 93-329).

288

## VIII.O. Health Care

Boston-Lawrence-Salem-Lowell-Brockton, MA (NECMA)

VIII.O.27. Rate of Patient Care Physicians/1,000: 3.60

VIII.O.28. Number of Hospital Beds/1,000: 4.0

VIII.O.29. Distance to Nearest Hospital:

VIII.O.29.a. Number of Miles: 2.2 miles

VIII.O.29.b. Approximate Driving Time: 8 minutes,  
13 minutes heavy traffic

VIII.O.29.c. Name & Address:

New England Medical Center  
751 Washington Street  
Boston, MA 02111  
(617)956-5000

Source(s): American Business Climate and Economic Profiles, Priscilla Cheng Geahigan, Editor. Gale Research, Inc., Detroit, MI. 1994.; Rand McNally road map of the Greater Boston area; Test drives to New England Medical Center on 4 AUG 94, 5 AUG 94.

## VIII.P. Crime Rates

	<u>1990</u>	<u>1991</u>	<u>1992</u>
VIII.P.30. Violent Crime Rate	864.0	832.0	686.5
VIII.P.31. Property Crime Rate	4,749.2	4,642.7	4,040.5

Source(s): Federal Bureau of Investigation, U.S. Department of Justice, *Uniform Crime Reports for the United States: 1992*, Table 6: Index of Crime, Metropolitan Statistical Areas, 1992; Table 8: Number of Offenses Known to Police, Cities and Towns 10,000 and Over Population, 1992. Federal Bureau of Investigation, U.S. Department of Justice, *Uniform Crime Reports for the United States: 1991*, Table 6: Index of Crime, Metropolitan Statistical Areas, 1991; Table 8: Number of Offenses Known to Police, Cities and Towns 10,000 and Over Population, 1991. Federal Bureau of Investigation, U.S. Department of Justice, *Uniform Crime Reports for the United States, 1990*, Appendix IV, Index of Crime, Metropolitan Statistical Areas, 1990; Table 6: Number of Offenses Known to Police, Cities and Towns 10,000 and Over in Population, 1990.

289

DCMDN

VIII.Q. Federal Salary Rates

VIII.Q.32.a.	Per Hour	<u>GS-9, Step 4*</u> \$15.44	<u>WG-5, Step 2**</u> \$10.38
VIII.Q.32.b.	Per Annum	\$32,239.00	\$21,663.00
VIII.Q.33.		<u>GS-9, Step 5*</u>	
VIII.Q.33.a.	Per Hour	\$15.91	
VIII.Q.33.b.	Per Annum	\$33,216.00	

Source(s): \*Salary table No. 93-CS (Attachment #1). \*\*Wage System Schedule (Attachment #2).

290

A.I

Boston City Hall 617 635-4000

= Moody's & Standard & Poor's  
last band Feb 94 ~~approved immediately~~  
~~before sometime~~

Single A

Vincent Vind

Jos Dir - 50e Project Group  
Collector / Treasurer  
(617) 635-4138

Vincent

FAA New England Region

12 NE Executive Park

Burlington, MA 617

Public Affairs 238-7385  
referred to

Messport 973-5800 <sup>DAD</sup> 361-1818

Large Hub

Public Information Program  
361-1800

291

# Federal Employees News Digest

## SPECIAL REPORT

Don Mace, Editor  
Eric Yoder, Assistant Editor

Copyright © 1993 by Federal Employees News Digest, Inc.

December 1993

### 1994 GS Locality Pay Schedules

President Clinton has approved pay raises for general schedule employees that range from 3.09 to 6.52 percent effective next month. The amounts vary because they are based on data gathered by locality. A national pay increase of 2.2 percent had been scheduled in addition to the locality raises but was killed by Congress.

Following are the new pay schedules by locality. In some cases a single table applies to several different localities—in particular, the Memphis, St. Louis, Salt Lake City, San Antonio and "rest of the U.S." (RUS) table reflects identical 3.09 percent increases for all five. And, a single table pertains to the metropolitan areas of Los Angeles, San Francisco and New York. That table reflects the 8 percent "interim" adjustment employees in those three locations have received for several years. The recently-approved locality adjustments for those three places were less than 8 percent and therefore do not apply. (See page 4 for these tables.)

The locality raises count in all ways normal pay applies, such as for determining the high-three average years of pay for annuity purposes and life insurance amounts, and are paid on the basis of where an individual permanently works—not where a person resides or is temporarily assigned.

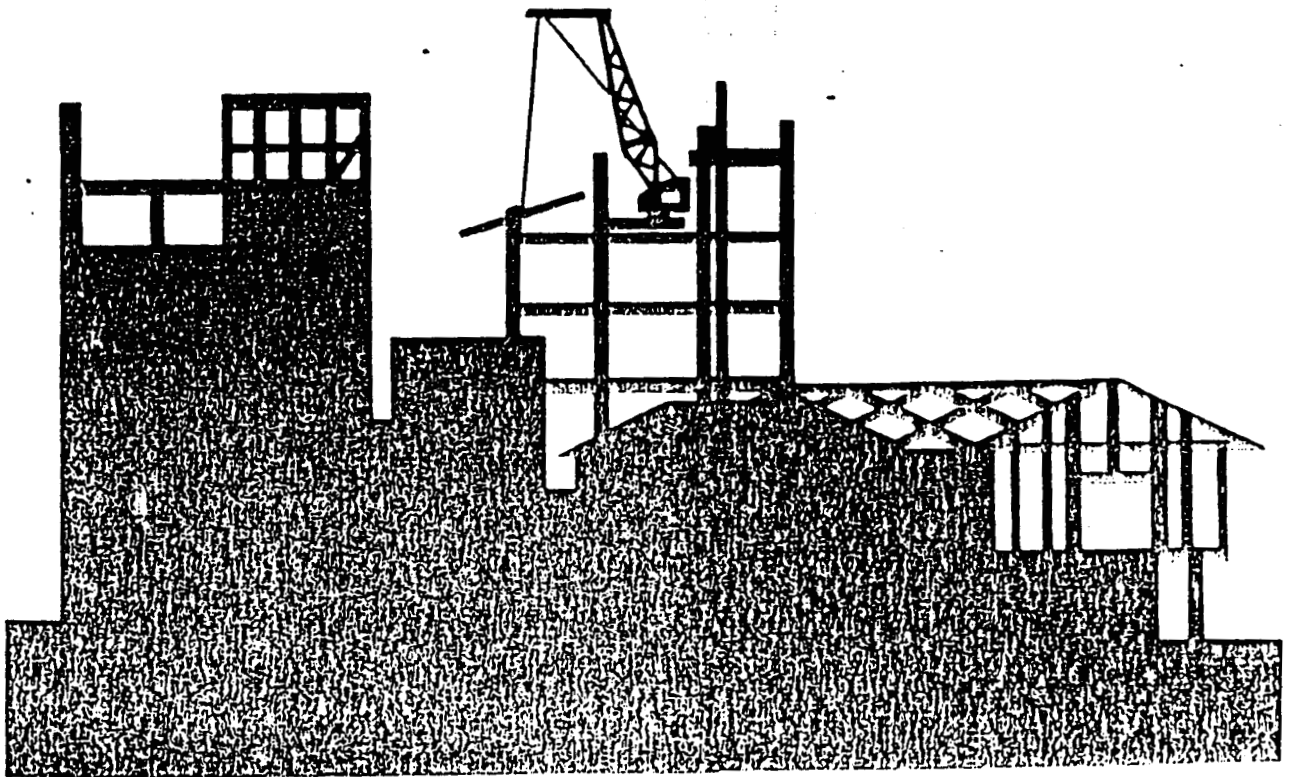
	1	2	3	4	5	6	7	8	9	10
<b>ATLANTA 3.86%</b>	GS-1 \$12,362	\$12,773	\$13,185	\$13,595	\$14,008	\$14,250	\$14,494	\$15,063	\$15,082	\$15,466
	2 13,499	14,210	14,691	15,032	15,250	15,498	15,747	16,396	17,044	17,493
	3 15,167	15,472	16,178	15,584	17,190	17,435	18,201	18,707	19,213	19,719
	4 17,326	17,593	18,160	18,727	19,294	19,861	20,428	20,995	21,562	22,129
	5 19,048	19,663	20,317	20,952	21,586	22,221	22,855	23,490	24,125	24,759
	6 21,232	21,939	22,647	23,354	24,061	24,769	25,476	26,183	26,890	27,598
	7 23,534	24,390	25,166	25,953	26,739	27,525	28,311	29,097	29,884	30,670
	8 26,130	27,002	27,873	28,744	29,616	30,487	31,358	32,230	33,101	33,973
	9 28,352	29,323	30,285	31,247	32,209	33,170	34,132	35,094	36,056	37,017
	10 31,784	32,344	33,903	34,462	36,022	37,081	38,141	39,200	40,259	41,319
	11 34,921	36,385	37,249	38,414	39,579	40,742	41,906	43,071	44,235	45,399
	12 41,254	43,248	44,543	46,039	47,433	48,828	50,223	51,617	53,012	54,407
	13 49,770	51,428	53,087	54,746	56,404	58,063	59,722	61,380	63,039	64,698
	14 58,813	60,774	62,735	64,695	66,555	68,417	70,278	72,139	74,000	75,861
	15 69,180	71,486	73,791	74,097	78,403	80,709	83,014	85,320	87,626	89,931

	1	2	3	4	5	6	7	8	9	10
<b>BOSTON 5.47%</b>	GS-1 \$12,354	\$12,973	\$13,389	\$13,358	\$14,225	\$14,470	\$14,881	\$15,296	\$15,315	\$15,706
	2 14,114	14,450	14,919	15,315	15,486	15,942	16,397	16,853	17,309	17,764
	3 15,402	15,915	16,429	16,943	17,456	17,970	18,484	18,997	19,511	20,025
	4 17,290	17,366	18,441	19,017	19,593	20,169	20,745	21,321	21,897	22,472
	5 19,343	19,388	20,632	21,278	21,921	22,565	23,210	23,854	24,499	25,143
	6 21,561	22,279	22,998	23,716	24,434	25,152	25,871	26,589	27,307	28,025
	7 23,960	24,758	25,556	26,353	27,151	27,952	28,750	29,548	30,347	31,145
	8 26,535	27,420	28,305	29,190	30,075	30,960	31,845	32,729	33,614	34,499
	9 29,309	30,286	31,262	32,239	33,216	34,192	35,169	36,146	37,122	38,099
	10 32,277	33,353	34,429	35,504	36,580	37,655	38,732	39,808	40,883	41,959
	11 35,462	36,644	37,827	39,009	40,191	41,374	42,556	43,738	44,921	46,103
	12 42,502	43,919	45,335	46,752	48,168	49,585	51,001	52,418	53,834	55,250
	13 50,541	52,226	53,910	55,594	57,279	58,963	60,647	62,332	64,016	65,700
	14 59,724	61,716	63,707	65,698	67,690	69,681	71,672	73,663	75,655	77,646
	15 70,253	72,594	74,935	77,277	79,618	81,960	84,301	86,643	88,984	91,325

	1	2	3	4	5	6	7	8	9	10
<b>CHICAGO 5.34%</b>	GS-1 \$12,539	\$12,957	\$13,373	\$13,789	\$14,207	\$14,453	\$14,862	\$15,277	\$15,296	\$15,686
	2 14,097	14,433	14,900	15,296	15,467	15,922	16,377	16,832	17,287	17,742
	3 15,383	15,896	16,409	16,922	17,435	17,948	18,461	18,974	19,487	20,000
	4 17,268	17,844	18,419	18,994	19,569	20,144	20,719	21,294	21,870	22,445
	5 19,119	19,963	20,607	21,250	21,894	22,537	23,181	23,825	24,468	25,112
	6 21,535	22,252	22,969	23,687	24,404	25,121	25,839	26,556	27,274	27,991
	7 23,930	24,728	25,525	26,322	27,120	27,917	28,715	29,512	30,309	31,107
	8 26,502	27,386	28,270	29,154	30,038	30,922	31,805	32,689	33,573	34,457
	9 29,273	30,248	31,224	32,199	33,175	34,150	35,126	36,101	37,077	38,052
	10 32,237	33,312	34,386	35,461	36,535	37,610	38,684	39,758	40,833	41,907
	11 35,418	36,599	37,780	38,961	40,142	41,323	42,504	43,684	44,865	46,046
	12 42,450	43,865	45,279	46,694	48,109	49,523	50,938	52,353	53,768	55,182
	13 50,479	52,161	53,843	55,526	57,208	58,890	60,573	62,255	63,937	65,619
	14 59,651	61,540	63,629	65,617	67,606	69,595	71,584	73,573	75,561	77,550
	15 70,166	72,504	74,843	77,182	79,520	81,859	84,197	86,536	88,874	91,213



# Housing Units Authorized by Building Permits: Annual 1993



U.S. Department of Commerce  
Economics and Statistics Administration  
BUREAU OF THE CENSUS

293

Metropolitan Areas—New Privately Owned Housing Units Authorized in Permitted Places: 1993

(For abbreviations and symbols, see Introduction)

	Number of housing units				Number of privately owned structures with 5 units or more	Valuation (thousands of dollars)					
	Total	In structures with—				Total	In structures with—				
		1 unit	2 units	3 and 4 units			5 units or more	1 unit	2 units	3 and 4 units	5 units or more
1 004 962	830 134	18 734	18 395	140 687	10 586	82 537 818	84 218 187	1 148 437	988 318	6 182 879	
311	293	6	12	-	-	30 463	29 083	300	1 080	-	
247	229	6	12	-	-	27 454	26 074	300	1 080	-	
668	429	156	41	42	3	34 296	27 299	5 215	840	841	
253	106	112	41	-	-	10 822	6 384	3 486	840	-	
2 917	2 488	72	52	305	26	294 798	278 299	3 461	1 620	11 218	
58	34	18	-	8	1	3 471	2 587	662	-	192	
64	59	-	-	5	1	8 158	7 968	-	-	170	
49	23	10	4	12	2	2 742	1 207	430	155	950	
89	53	-	-	18	2	4 255	3 406	-	-	788	
4 335	3 982	2	22	329	14	348 787	337 864	58	679	11 048	
2 481	2 186	-	18	309	12	214 968	203 842	-	607	10 419	
145	85	-	-	60	1	10 082	8 368	-	-	1 696	
126	68	-	-	60	1	9 014	7 318	-	-	1 696	
2 474	2 017	14	25	418	26	236 279	220 192	768	1 488	13 831	
37	31	-	6	-	-	1 863	1 785	-	-	218	
47	36	4	7	-	-	4 353	3 443	180	750	-	
299	291	-	8	-	-	25 291	25 091	-	200	-	
39	39	-	-	-	-	2 487	2 487	-	-	-	
538	525	4	9	-	-	58 516	55 808	220	310	-	
435	435	-	-	-	-	49 718	49 718	-	-	-	
1 195	994	6	60	135	7	182 518	187 817	542	7 095	17 065	
1 195	994	6	60	135	7	182 518	187 817	542	7 095	17 065	
189	166	-	-	24	3	12 014	11 127	-	-	668	
55	58	-	-	-	-	3 121	3 121	-	-	-	
2 386	1 475	222	38	650	85	178 312	149 689	12 247	1 702	14 713	
270	178	22	3	69	2	24 378	20 487	1 304	180	2 625	
118	73	-	-	45	1	12 118	10 573	-	-	1 543	
412	166	14	20	212	15	14 891	10 558	808	748	3 080	
1 118	1 030	74	7	8	1	108 002	100 899	4 686	534	180	
106	100	6	-	-	-	11 284	11 050	234	-	-	
908	718	70	7	113	6	71 418	64 755	2 267	281	4 115	
439	269	68	4	108	6	29 309	23 497	1 881	158	3 785	
35 673	32 091	114	24	3 444	244	3 087 878	2 813 038	3 179	966	715	
879	325	18	-	538	17	50 385	28 646	684	-	21 055	
2 533	2 433	4	24	72	9	213 040	210 913	64	384	1 678	
150	150	-	-	-	-	18 197	18 197	-	-	-	
21	21	-	-	-	-	1 828	1 828	-	-	-	
8 482	6 318	82	8	2 084	145	744 110	684 125	3 487	173	58 326	
4 336	2 272	16	-	2 048	139	284 340	237 800	890	-	55 350	
41	35	6	-	-	-	2 561	2 377	185	-	-	
3 396	3 082	36	138	142	23	312 800	295 959	2 105	7 498	7 040	
1 864	1 696	20	122	48	6	180 081	168 848	1 470	6 977	1 686	
228	186	-	-	32	2	17 902	16 902	-	-	1 000	
40	40	-	-	-	-	3 185	3 185	-	-	-	
1 138	1 101	6	31	-	-	128 199	122 455	710	2 658	2 336	
186	178	-	8	-	-	24 529	24 054	-	475	-	
102	73	6	23	-	-	12 461	9 568	710	2 183	-	
1 996	1 798	-	12	187	11	144 991	137 587	-	455	6 848	
207	132	-	6	87	1	13 529	10 872	-	304	2 253	
1 142	1 072	14	8	48	3	61 822	56 833	689	365	1 666	
229	221	-	8	-	-	19 808	18 448	-	365	-	
48	48	-	-	-	-	4 308	4 308	-	-	-	
1 659	1 099	140	202	218	30	147 119	112 583	12 312	12 402	9 842	
642	204	114	178	145	17	57 870	29 865	10 342	11 222	6 841	
538	485	10	27	7	1	92 824	49 655	434	1 835	800	
(NA)	(NA)	(NA)	(NA)	(NA)	(NA)	(NA)	(NA)	(NA)	(NA)	(NA)	
682	438	40	24	180	22	58 007	44 980	2 721	1 500	6 826	
670	430	36	24	180	22	56 298	44 389	2 551	1 500	6 826	
1 688	1 781	32	28	67	7	113 323	109 555	1 030	674	1 863	
144	136	-	8	-	-	10 820	10 820	-	100	-	
129	81	12	4	51	5	7 862	6 039	270	99	1 455	
26	22	4	-	-	-	2 181	2 124	67	-	-	
278	224	10	12	32	4	23 472	22 226	415	396	435	
10	10	-	-	-	-	896	896	-	-	-	
4 944	4 211	12	21	700	68	482 948	458 064	409	528	23 847	
281	198	-	3	80	8	15 563	12 824	-	84	2 845	
667	484	18	36	129	7	57 465	49 519	1 373	1 592	4 981	
411	252	18	12	129	7	34 831	27 373	1 373	904	4 981	

g Units  
ized by  
ermits:  
ial 1993

States,  
opolitan Areas,  
dividual Places

Issued June 1994




Department of Commerce  
Richard H. Brown, Secretary  
Economic Analysis Administration  
Acting Under Secretary  
for Economic Affairs  
BUREAU OF THE CENSUS  
A. Scarr, Acting Director

299





# Housing Units Authorized by Building Permits: Annual 1993



U.S. Department of Commerce  
Economics and Statistics Administration  
BUREAU OF THE CENSUS

293

Table 3. Metropolitan Areas—New Privately Owned Housing Units Authorized in Permit-Issuing Places: 1993—Con.

[17,000-place series. For meaning of abbreviations and symbols, see introduction.]

Metropolitan statistical area, consolidated metropolitan statistical area, and primary metropolitan statistical areas <sup>1</sup>	Number of housing units					Number of privately owned structures with 5 units or more	Valuation (thousands of dollars)				
	Total	In structures with—					Total	In structures with—			
		1 unit	2 units	3 and 4 units	5 units or more			1 unit	2 units	3 and 4 units	5 units or more
Cheyenne, WY MSA	283	263	4	16	-	-	28 541	27 829	198	515	-
Cheyenne	188	168	4	18	-	-	17 394	16 681	198	515	-
Chicago-Gary-Kenosha, IL-IN-WI CMSA	35 113	28 781	840	1 345	4 167	327	3 779 580	3 421 832	58 978	93 868	206 881
Chicago, IL PMSA	30 838	25 243	690	1 188	3 718	281	3 358 555	3 035 050	47 098	84 871	191 538
Aurora	1 110	1 098	14	-	-	-	112 077	111 338	739	-	-
Chicago	2 208	830	202	248	927	38	131 148	64 353	11 300	13 938	41 557
DeKalb	166	143	2	4	17	2	8 913	8 070	150	150	543
Elgin	598	512	2	52	32	4	49 130	45 337	110	2 598	1 084
Evansville	28	7	-	-	21	1	3 145	1 145	-	-	2 000
Joliet	740	658	8	40	38	5	85 845	80 098	865	2 821	2 063
North Chicago	122	118	-	4	-	-	7 068	6 837	-	-	129
Gary, IN PMSA	2 778	2 488	104	100	109	13	301 523	284 011	7 158	5 863	4 372
East Chicago	1	1	-	-	-	-	118	118	-	-	-
Gary	(NA)	(NA)	(NA)	(NA)	(NA)	(NA)	(NA)	(NA)	(NA)	(NA)	(NA)
Hammond	31	31	-	-	-	-	2 404	2 404	-	-	-
Kankakee, IL PMSA	521	398	28	36	58	8	41 723	38 299	1 748	1 520	2 158
Kankakee	22	18	-	4	-	-	1 244	1 184	-	80	-
Kenosha, WI PMSA	975	854	18	21	282	25	77 758	68 472	977	1 485	8 818
Kenosha	458	231	8	11	210	20	27 577	18 847	240	729	8 785
Chico-Paradise, CA MSA	738	638	8	12	80	8	74 887	68 820	352	889	3 855
Chico	507	227	-	8	72	7	27 053	22 881	-	878	3 488
Paradise town	88	80	-	-	-	-	7 852	7 800	352	-	-
Cincinnati-Hamilton, OH-KY-IN CMSA	11 713	9 084	228	181	2 200	180	1 065 048	971 322	11 818	10 125	71 981
Cincinnati, OH-KY-IN PMSA	9 078	6 959	182	115	1 822	137	808 978	734 543	9 008	6 144	57 284
Cincinnati	289	200	22	7	60	5	20 586	15 828	1 230	738	2 770
Hamilton-Middletown, OH PMSA	2 635	2 135	48	78	378	43	258 087	236 779	2 810	3 981	14 697
Hamilton	139	58	8	17	80	8	11 145	6 248	150	1 354	3 395
Middletown	248	107	8	18	118	15	13 242	7 855	489	895	4 393
Clarksville-Hopkinsville, TN-KY MSA	2 102	1 712	36	231	123	17	104 872	95 837	1 028	5 783	2 553
Clarksville	1 373	1 002	20	228	123	17	81 251	52 428	557	5 713	2 553
Hopkinsville	159	147	12	-	-	-	9 897	9 535	362	-	-
Cleveland-Akron, OH CMSA	9 739	8 285	264	618	874	58	1 188 863	1 113 564	18 538	31 008	28 737
Akron, OH PMSA	3 015	2 584	88	181	202	18	348 828	328 808	4 370	9 618	8 237
Akron	284	149	8	32	77	4	17 283	13 537	425	2 063	1 257
Kent	48	28	10	8	-	-	3 847	3 188	280	218	-
Cleveland-Lorain-Elyria, OH PMSA	8 724	8 721	178	355	472	40	840 034	783 978	14 186	21 390	18 500
Cleveland	218	154	4	-	60	1	14 582	12 424	124	-	2 045
Elyria	120	110	10	-	-	-	10 787	9 737	1 050	-	-
Lorain	108	48	8	4	48	5	7 827	4 478	484	180	2 505
Colorado Springs, CO MSA	3 708	3 628	8	15	62	3	317 830	314 188	310	748	2 574
Colorado Springs	-	-	-	-	-	-	-	-	-	-	-
Columbia, MO MSA	1 284	1 050	178	58	-	-	118 247	107 278	8 417	2 954	-
Columbia	822	648	119	58	-	-	81 858	73 387	6 737	2 554	-
Columbia, SC MSA	3 237	2 885	4	8	380	33	220 588	210 828	189	205	8 285
Columbia	144	128	2	-	18	2	17 212	16 788	38	-	385
Columbus, GA-AL MSA	1 518	1 298	22	21	178	18	111 238	104 274	830	1 055	5 077
Columbus	928	777	-	21	128	17	58 283	53 575	-	1 055	3 853
Columbus, OH MSA <sup>2</sup>	11 342	7 534	174	831	2 803	282	1 029 557	821 428	10 523	20 182	77 418
Columbus	3 708	1 818	108	580	1 084	118	188 883	143 888	5 905	12 142	25 287
Lancaster	95	70	18	9	-	-	4 831	3 813	718	200	-
Newark	530	372	14	48	98	13	31 988	28 072	825	792	2 480
Corpus Christi, TX MSA	1 138	984	8	20	118	11	88 571	80 808	430	783	3 570
Corpus Christi	888	851	8	11	18	3	74 513	73 125	430	389	570
Cumberland, MD-WV MSA	333	275	2	-	58	5	20 420	18 327	20	-	2 084
Cumberland	(NA)	(NA)	(NA)	(NA)	(NA)	(NA)	(NA)	(NA)	(NA)	(NA)	(NA)
Dallas-Fort Worth, TX CMSA	28 527	21 740	48	29	4 711	275	2 858 220	2 690 422	2 478	848	184 370
Dallas, TX PMSA	20 115	15 729	18	24	4 348	257	2 131 704	1 978 855	718	859	151 272
Dallas	3 828	1 143	8	4	2 773	148	288 377	179 782	384	240	87 990
Denton	308	307	2	-	-	-	28 553	28 423	130	-	-
Irving	1 317	553	-	-	784	55	121 542	77 894	-	-	43 848
Fort Worth-Arlington, TX PMSA	8 412	8 011	32	4	385	18	728 518	711 587	1 780	90	13 098
Arlington	1 405	1 398	8	-	-	-	148 882	148 528	354	-	-
Fort Worth	1 482	1 240	22	-	200	10	138 263	128 703	1 181	-	8 378
Durham, VA MSA	523	445	-	-	78	10	33 322	31 408	-	-	1 914
Durham	135	57	-	-	78	10	8 841	7 028	-	-	1 914
Davenport-Moline-Rock Island, IA, MSA	1 013	904	18	28	85	8	88 243	83 813	1 245	1 520	1 851
Davenport	317	295	-	-	52	7	25 070	23 541	-	-	1 521
Moline	83	44	10	8	-	-	8 700	7 438	728	535	-
Rock Island	21	21	-	-	-	-	3 413	3 413	-	-	-
Dayton-Springfield, OH MSA	3 284	2 445	134	101	604	42	308 688	275 324	8 758	7 042	20 87
Dayton	148	40	2	-	108	2	7 415	3 851	29	-	3 13
Fairborn	91	48	28	10	7	1	8 948	4 875	1 102	858	3 31
Springfield	181	81	-	-	110	8	10 187	6 889	-	-	3 28

See footnotes at end of table.

296

Table 3. Metropolitan Areas—New Privately Owned Housing Units Authorized in Permit-Issuing Places: 1993—Con.

[17,000-place series. For meaning of abbreviations and symbols, see Introduction.]

Metropolitan statistical area, consolidated metropolitan statistical area, and primary metropolitan statistical areas <sup>1</sup>	Number of housing units					Number of privately owned structures with 5 units or more	Valuation (thousands of dollars)					
	Total	In structures with—					Total	In structures with—				
		1 unit	2 units	3 and 4 units	5 units or more			1 unit	2 units	3 and 4 units	5 units or more	
Bloomington, IN MSA	1 045	821	102	23	99	15	84 840	75 845	4 780	877	3 3	
Bloomington #	583	425	78	23	89	11	42 829	38 303	3 329	877	2 3	
Bloomington-Normal, IL MSA	1 124	847	30	24	223	18	84 071	75 205	1 858	705	6 1	
Bloomington #	518	484	10	20	24	2	38 059	38 854	285	520	4	
Normal town	387	190	10	4	183	13	21 400	15 562	558	185	5 0	
Boise City, ID MSA	8 103	4 531	118	589	865	90	478 838	421 019	6 318	22 178	29 2	
Boise City	2 788	1 480	88	477	725	79	184 744	147 588	4 817	17 885	24 8	
Hampa	585	385	28	14	140	11	33 201	28 770	1 210	575	4 8	
Boston-Worcester-Lawrence, MA-NH-ME-CT PMSA	15 864	14 107	308	37	1 212	73	1 681 871	1 570 323	18 502	1 884	70 2	
Boston, MA-NH PMSA	7 448	6 448	192	14	792	44	878 702	809 318	12 810	807	53 7	
Boston	188	42	34	3	117	3	15 935	4 570	3 189	78	8 1	
Cambridge	(NA)	(NA)	(NA)	(NA)	(NA)	(NA)	(NA)	(NA)	(NA)	(NA)	(NA)	
Gloucester	(NA)	(NA)	(NA)	(NA)	(NA)	(NA)	(NA)	(NA)	(NA)	(NA)	(NA)	
Lynn	24	24	-	-	-	-	1 950	1 950	-	-	(NA)	
Waltham	78	77	2	-	-	-	7 438	7 317	120	-	(NA)	
Brockton, MA PMSA	751	745	8	-	-	-	88 308	88 854	354	-	-	
Brockton	25	25	-	-	-	-	1 820	1 820	-	-	-	
Fitchburg-Leominster, MA PMSA <sup>2</sup>	327	323	4	-	-	-	27 598	27 333	268	-	-	
Fitchburg	38	39	-	-	-	-	2 388	2 389	-	-	-	
Leominster	(NA)	(NA)	(NA)	(NA)	(NA)	(NA)	(NA)	(NA)	(NA)	(NA)	(NA)	
Lawrence, MA-NH PMSA	1 552	1 528	18	-	10	2	158 888	158 045	781	-	(NA)	
Lawrence	(NA)	(NA)	(NA)	(NA)	(NA)	(NA)	(NA)	(NA)	(NA)	(NA)	(NA)	
Lowell, MA-NH PMSA	1 054	878	10	-	68	5	108 020	105 252	568	-	2 2	
Lowell	47	45	2	-	-	-	2 577	2 508	88	-	-	
Manchester, NH PMSA	681	555	8	-	-	-	82 015	81 821	394	-	-	
Manchester	134	130	4	-	-	-	11 867	11 752	214	-	-	
Nashua, NH PMSA	821	801	20	-	-	-	58 808	55 374	1 232	-	-	
Nashua	104	104	-	-	-	-	8 181	8 181	-	-	-	
New Bedford, MA PMSA	477	432	12	-	33	2	40 233	38 005	878	-	1 5	
New Bedford	90	78	6	-	6	1	4 818	4 194	425	-	3	
Portsmouth-Rochester, NH-ME PMSA	887	872	2	3	220	4	80 719	79 924	100	210	8 4	
Portsmouth	34	24	-	-	12	1	1 589	1 028	-	-	5	
Rochester	24	22	-	-	-	-	1 888	1 888	-	-	-	
Worcester, MA-CT PMSA <sup>3</sup>	1 878	1 829	40	20	88	15	183 881	177 497	2 320	867	3 15	
Worcester	(NA)	(NA)	(NA)	(NA)	(NA)	(NA)	(NA)	(NA)	(NA)	(NA)	(NA)	
Brownsville-Harlingen-San Benito, TX MSA	1 253	1 030	38	38	148	15	84 051	58 408	1 180	821	5 56	
Brownsville	788	678	32	22	54	8	38 178	33 188	957	551	1 48	
Harlingen	234	178	4	4	50	5	14 480	13 181	83	33	1 15	
San Benito	78	52	-	13	14	1	3 125	2 538	-	338	2	
Bryan-College Station, TX MSA	747	607	108	32	-	-	82 237	58 440	4 404	1 384	-	
Bryan	281	248	12	-	-	-	18 583	18 244	348	-	-	
College Station	486	358	98	32	-	-	42 644	37 198	4 055	1 384	-	
Buffalo-Niagara Falls, NY MSA	2 750	2 421	158	45	128	12	298 585	283 271	8 381	2 507	4 85	
Buffalo	35	22	-	-	13	1	1 875	1 375	-	-	5 0	
Niagara Falls	18	7	4	4	5	1	758	472	-	200	8	
Burlington, VT MSA	829	698	12	45	74	4	75 255	69 489	744	2 243	2 78	
Burlington	29	11	-	13	5	1	1 072	435	-	523	1 1	
Canton-Massillon, OH MSA	1 440	1 068	84	48	229	11	154 937	135 418	5 577	2 287	11 85	
Canton	33	29	4	-	-	-	2 218	2 018	200	-	-	
Massillon	89	80	4	20	5	1	7 122	5 887	152	932	35	
Casper, WY MSA	68	68	-	-	-	-	8 758	8 758	-	-	-	
Casper #	68	68	-	-	-	-	8 758	8 758	-	-	-	
Cedar Rapids, IA MSA	1 218	803	12	81	310	17	87 527	72 002	1 043	5 304	8 17	
Cedar Rapids	652	348	8	48	248	15	38 798	28 582	713	3 058	8 44	
Champaign-Urbana, IL MSA	781	288	18	26	428	21	41 745	27 121	843	1 178	12 50	
Champaign #	332	73	10	-	248	13	13 388	7 095	527	-	5 77	
Urbana	208	28	2	-	180	8	8 793	1 963	101	-	8 72	
Charleston-North Charleston, SC MSA	2 792	2 670	6	-	118	9	283 187	280 205	389	-	2 59	
Charleston	410	350	2	-	58	2	29 750	28 785	91	-	87	
North Charleston	(NA)	(NA)	(NA)	(NA)	(NA)	(NA)	(NA)	(NA)	(NA)	(NA)	(NA)	
Charleston, WV MSA	737	670	2	27	38	2	83 280	81 721	85	884	8 0	
Charleston	224	224	-	-	-	-	24 903	24 903	-	-	-	
Charlotte-Gastonia-Rock Hill, NC-SC MSA	10 842	9 420	122	8	1 282	96	955 583	907 418	5 374	214	42 37	
Concord	.	.	.	.	.	.	.	.	.	.	.	.
Charlotte	.	.	.	.	.	.	.	.	.	.	.	.
Kannapolis	.	.	.	.	.	.	.	.	.	.	.	.
Gastonia #	283	189	22	-	82	10	23 879	17 521	1 890	-	4 86	
Rock Hill	213	180	10	-	23	4	15 900	14 991	240	-	66	
Charlottesville, VA MSA	1 287	1 018	60	23	188	20	114 037	102 148	3 619	1 314	8 85	
Charlottesville	83	58	2	4	28	3	4 386	2 386	75	83	1 85	
Chattanooga, TN-GA MSA	1 841	1 758	82	8	93	8	145 468	138 858	2 910	290	3 31	
Chattanooga	517	418	18	-	83	4	43 928	40 928	690	-	2 31	

See footnotes at end of table.

295

Table 3. Metropolitan Areas—New Privately Owned Housing Units Authorized in Permit-Issuing Places: 1993—Con.

[17,000-place series. For meaning of abbreviations and symbols, see introduction.]

Metropolitan statistical areas, consolidated metropolitan statistical areas, and primary metropolitan statistical areas <sup>1</sup>	Number of housing units					Number of privately owned structures with 5 units or more	Valuation (thousands of dollars)				
	Total	In structures with—					Total	In structures with—			
		1 unit	2 units	3 and 4 units	5 units or more			1 unit	2 units	3 and 4 units	5 or more
Fort Myers-Cape Coral, FL MSA	5 328	3 672	180	364	1 112	104	465 185	338 468	12 066	27 680	86 861
Cape Coral	1 225	1 199	20	-	6	1	60 997	59 947	690	-	360
Fort Myers	178	45	-	-	133	9	11 137	3 653	-	-	7 484
Fort Pierce-Port St. Lucie, FL	3 106	2 225	374	89	418	58	351 995	268 059	28 000	6 824	28 013
MSA	78	20	10	-	48	6	4 867	1 303	432	-	3 132
Port St. Lucie	1 319	1 034	54	42	188	26	111 212	84 815	5 838	3 472	17 088
Fort Smith, AR-OK MSA	610	535	36	39	-	-	47 263	44 815	1 268	1 390	-
Fort Smith	209	185	24	-	-	-	21 452	20 554	698	-	-
Fort Walton Beach, FL MSA	1 817	1 577	12	82	146	17	113 318	106 787	410	2 411	3 700
Fort Walton Beach	39	38	-	-	-	-	1 701	1 701	-	-	-
Fort Wayne, IN MSA	2 473	2 271	10	-	192	11	274 118	268 295	682	-	5 142
Fort Wayne	341	159	4	-	178	10	22 723	17 581	330	-	4 812
Fresno, CA MSA	4 855	4 446	96	81	332	55	441 487	416 811	5 722	3 726	18 428
Fresno	2 012	1 778	48	36	150	24	173 989	162 158	3 299	1 838	8 789
Madera	287	206	12	11	58	6	22 368	18 701	612	559	2 498
Gadsden, AL MSA	270	189	-	-	81	4	17 285	14 835	-	-	2 450
Gadsden	70	15	-	-	55	1	4 003	2 053	-	-	1 950
Gainesville, FL MSA	1 483	962	-	4	517	44	97 764	84 405	-	270	13 068
Gainesville	608	285	-	-	324	38	31 511	21 178	-	-	10 332
Glen Falls, NY MSA	585	502	6	8	49	2	49 495	46 588	344	613	1 950
Glen Falls	17	17	-	-	-	-	980	980	-	-	-
Goldboro, NC MSA <sup>2</sup>	542	444	24	50	15	2	35 586	32 053	681	2 307	555
Goldboro	125	39	18	53	15	2	6 490	3 637	471	1 827	555
Grand Forks, ND-MN MSA	421	242	4	18	159	8	26 813	21 179	160	980	4 814
Grand Forks	313	138	-	18	159	6	17 689	12 095	-	980	4 814
Grand Rapids-Muskegon-Holland, MI MSA	5 351	4 636	84	113	518	47	479 785	445 018	4 658	5 798	24 282
Grand Rapids	318	259	-	-	57	2	18 217	18 068	-	-	2 548
Holland	130	100	4	-	26	4	10 171	8 443	220	-	1 506
Muskegon	140	30	-	-	110	17	7 070	2 408	-	-	4 662
Great Falls, MT MSA	108	107	2	-	-	-	11 590	11 353	236	-	-
Great Falls	108	107	2	-	-	-	11 590	11 353	236	-	-
Green Bay, WI MSA	1 893	1 089	218	4	582	38	156 898	124 801	13 396	182	18 488
Green Bay	580	192	32	4	332	23	37 372	24 818	1 866	182	10 525
Greensboro-Winston-Salem-High Point, NC MSA	7 547	6 324	82	57	1 084	86	580 730	545 728	3 190	2 562	251
Burlington	138	108	30	-	-	-	17 850	10 507	1 343	-	-
Greensboro	1 013	772	2	11	226	26	70 093	64 636	44	249	5 265
High Point	541	521	4	11	5	1	57 885	56 848	154	456	426
Winston-Salem	554	440	6	-	108	3	60 403	56 200	219	-	3 981
Greenville, NC MSA	1 748	817	6	-	923	88	82 318	70 383	234	-	21 701
Greenville	1 402	473	6	-	923	88	56 580	34 825	234	-	21 701
Greenville-Spartanburg-Anderson, SC MSA	5 100	4 784	56	39	241	16	400 871	389 170	2 088	1 330	8 381
Anderson	82	78	4	-	-	-	6 548	6 396	150	-	-
Greenville	251	83	-	-	168	7	13 481	7 874	-	-	5 487
Spartanburg	80	80	-	-	-	-	4 083	4 083	-	-	-
Harrisburg-Lebanon-Carleisle, PA MSA	3 032	2 877	12	35	308	29	247 375	235 227	436	1 078	10 838
Carlisle borough	26	20	2	4	-	-	3 006	2 787	77	142	-
Harrisburg	96	12	-	8	78	6	4 914	510	-	325	4 078
Lebanon	18	16	2	-	-	-	567	507	50	-	-
Hartford, CT MSA	3 151	2 929	10	49	183	25	303 741	295 888	374	1 620	5 861
Hartford	25	6	4	-	15	2	1 240	288	128	-	825
Middletown	138	136	-	-	-	-	10 748	10 748	-	-	-
Hickory-Morganton, NC MSA	1 598	1 449	64	18	89	8	131 259	126 840	2 290	420	1 838
Hickory	231	171	6	16	38	4	24 735	23 270	295	420	750
Morganton	(NA)	(NA)	(NA)	(NA)	(NA)	(NA)	(NA)	(NA)	(NA)	(NA)	(NA)
Honolulu, HI MSA	3 411	1 816	62	59	1 374	132	372 478	292 242	8 878	4 627	66 721
Honolulu	-	-	-	-	-	-	-	-	-	-	-
Houma, LA MSA	661	655	2	4	-	-	51 015	50 870	70	75	-
Houma	-	-	-	-	-	-	-	-	-	-	-
Houston-Galveston-Braxton, TX MSA	17 302	13 633	22	84	3 553	252	1 584 223	1 463 229	1 354	5 180	124 48
Braxton, TX PMSA <sup>1</sup>	1 386	1 257	-	8	125	10	118 805	114 548	-	244	4 11
Galveston-Texas City, TX PMSA	1 698	1 318	-	70	309	22	166 405	152 148	-	4 003	10 25
Galveston	60	60	-	-	-	-	6 678	6 678	-	-	-
Texas City	64	64	-	-	-	-	5 895	5 895	-	-	-
Houston, TX PMSA	14 218	11 057	22	18	3 119	220	1 308 813	1 198 530	1 354	913	110 11
Baytown	82	78	-	4	-	-	7 195	7 015	-	190	-
Conroe	96	96	-	-	-	-	6 507	6 507	-	-	78 41
Houston	3 574	1 489	14	-	2 061	158	296 901	218 473	872	-	-
Huntington-Ashland, WV-KY-OH MSA	250	192	14	8	36	5	18 277	14 453	357	400	1 0
Ashland	40	28	2	4	6	1	2 793	2 233	40	400	1 0
Huntington	89	35	4	-	30	4	5 001	3 924	130	-	8

See footnotes at end of table.

Table 3. Metropolitan Areas—New Privately Owned Housing Units Authorized in Permit-Issuing Places: 1993—Con.

[17,000-place series. For meaning of abbreviations and symbols, see Introduction.]

Metropolitan statistical areas, consolidated metropolitan statistical areas, and primary metropolitan statistical areas <sup>1</sup>	Number of housing units					Number of privately owned structures with 5 units or more	Valuation (thousands of dollars)				
	Total	In structures with—					Total	In structures with—			
		1 unit	2 units	3 and 4 units	5 units or more			1 unit	2 units	3 and 4 units	5 units or more
Daytona Beach, FL MSA	3 645	3 017	22	28	578	12	300 843	253 120	1 038	1 272	45 415
Daytona Beach	103	103	-	-	-	-	14 292	14 292	-	-	-
Decatur, AL MSA	601	525	-	58	18	3	41 744	39 528	-	1 437	779
Decatur #	446	391	-	48	7	1	33 827	31 843	-	1 311	573
Decatur, IL MSA	252	225	2	3	22	2	28 018	28 328	428	600	660
Decatur	131	104	2	3	22	2	13 491	11 803	428	600	660
Denver-Boulder-Greeley, CO	17 006	14 535	120	82	2 289	174	1 846 241	1 744 948	8 708	3 884	89 701
CMSA	3 087	2 852	12	18	184	8	331 373	322 341	894	952	7 186
Boulder-Longmont, CO PMSA	506	324	4	11	187	3	47 025	40 013	290	492	8 230
Boulder	459	443	8	8	-	-	42 272	41 208	604	400	-
Longmont	-	-	-	-	-	-	-	-	-	-	-
Denver, CO PMSA	12 874	10 843	80	35	2 016	162	1 440 689	1 351 390	7 192	2 485	79 642
Denver	898	343	32	4	619	84	85 531	39 514	3 970	619	21 449
Greeley, CO PMSA	985	840	28	8	89	8	76 180	71 217	1 623	487	2 873
Greeley	452	351	20	8	73	4	33 708	29 782	1 159	487	2 300
Des Moines, IA MSA	2 818	2 258	28	24	510	34	298 188	271 067	1 384	1 978	21 781
Des Moines	402	220	-	4	178	8	29 732	21 665	-	153	7 814
Detroit-Ann Arbor-Flint, MI	19 272	16 099	130	341	2 702	181	1 801 529	1 661 848	7 475	23 214	106 994
CMSA	3 330	2 981	24	43	302	24	306 680	281 187	1 114	3 892	10 387
Ann Arbor, MI PMSA	288	280	8	-	-	-	28 584	28 230	364	-	-
Ann Arbor	-	-	-	-	-	-	-	-	-	-	-
Detroit, MI PMSA	14 719	12 118	100	294	2 209	138	1 394 587	1 275 698	6 085	18 982	93 805
Dearborn	351	88	20	4	239	2	31 854	15 345	1 456	263	14 891
Detroit #	184	38	-	-	148	2	8 788	8 788	60	-	5 820
Pontiac	77	7	-	-	70	10	2 093	327	-	-	1 768
Port Huron	41	35	-	-	6	1	2 972	2 972	-	-	300
Flint, MI PMSA	1 223	1 022	6	4	181	18	100 291	94 863	276	240	4 802
Flint	34	4	-	-	30	3	1 311	451	-	-	860
Dothan, AL MSA	456	431	8	17	-	-	29 242	28 574	144	523	-
Dothan	332	314	8	10	-	-	20 183	19 830	144	208	-
Dover, DE MSA	931	790	92	-	49	1	82 119	55 844	4 319	-	1 856
Dover	334	193	92	-	49	1	17 263	11 001	4 319	-	1 843
Dubuque, IA MSA	453	300	38	52	85	8	36 447	29 877	1 890	2 681	2 219
Dubuque	230	125	30	32	23	3	18 589	11 590	1 340	2 681	1 019
Duluth-Superior, MN-WI MSA	864	789	18	3	56	8	57 714	54 927	890	300	1 597
Duluth	(NA)	(NA)	(NA)	(NA)	(NA)	(NA)	(NA)	(NA)	(NA)	(NA)	(NA)
Superior	62	53	8	3	-	-	4 979	4 391	288	300	-
Eau Claire, WI MSA	657	483	48	135	11	2	82 325	44 003	2 459	5 383	480
Eau Claire	313	148	40	118	11	2	23 445	16 348	1 998	4 620	480
El Paso, TX MSA	2 578	2 193	34	27	324	24	135 652	128 253	1 399	621	7 379
El Paso	2 567	2 184	32	27	324	24	135 257	125 920	1 336	621	7 379
Elkhart-Goshen, IN MSA	1 032	777	12	16	227	9	80 270	73 312	857	524	5 577
Elkhart	38	38	-	-	-	-	3 838	3 838	-	-	-
Goshen	140	81	2	16	41	1	11 203	8 994	280	524	1 425
Elmira, NY MSA	129	96	2	31	-	-	11 353	9 828	57	1 489	-
Elmira	(NA)	(NA)	(NA)	(NA)	(NA)	(NA)	(NA)	(NA)	(NA)	(NA)	(NA)
Enid, OK MSA	80	68	2	-	10	1	8 670	8 150	150	-	370
Enid	78	67	2	-	10	1	8 590	8 070	150	-	370
Erie, PA MSA	873	680	28	120	137	13	73 544	61 082	1 511	5 391	5 560
Erie	183	35	8	48	94	6	9 355	2 174	459	2 912	3 810
Eugene-Springfield, OR MSA	1 478	1 244	52	48	136	8	148 816	135 825	3 181	2 300	5 810
Eugene	714	532	34	18	130	5	72 935	64 288	2 149	912	5 587
Springfield	301	291	-	4	6	1	26 608	26 208	-	175	223
Evansville-Henderson, IN-KY	1 315	1 138	10	4	165	14	101 480	97 713	553	175	3 038
MSA	167	119	-	-	48	4	8 745	7 979	-	-	766
Evansville	108	98	-	4	6	1	7 839	7 289	-	175	175
Henderson	-	-	-	-	-	-	-	-	-	-	-
Fargo-Moorhead, ND-MN MSA	1 879	821	2	27	1 029	49	105 685	78 483	80	1 498	25 623
Fargo	1 253	450	2	19	782	31	86 718	48 329	80	1 228	19 081
Moorhead	296	151	-	8	137	12	17 284	14 081	-	271	2 952
Fayetteville, NC MSA	3 350	2 838	38	62	812	50	199 291	182 221	1 508	2 184	33 377
Fayetteville	819	541	4	40	334	19	59 287	42 268	157	1 625	15 217
Fayetteville-Springdale-Rogers, AR MSA	3 435	1 782	778	117	758	61	183 967	127 282	33 299	4 631	18 758
Fayetteville	1 031	436	254	42	299	22	64 842	41 712	13 873	2 697	8 560
Rogers	870	421	170	-	279	22	39 533	24 502	6 851	-	8 180
Springdale	587	289	132	22	144	12	28 838	21 363	4 171	280	3 024
Florence, AL MSA	469	259	10	32	168	14	18 505	14 500	222	460	3 323
Florence #	366	185	4	19	148	13	14 729	11 515	75	217	2 923
Florence, SC MSA	642	469	8	15	152	11	45 357	39 185	241	507	5 424
Florence	142	103	4	3	32	6	8 832	7 941	201	50	840
Fort Collins-Loveland, CO MSA	2 818	2 274	42	76	226	18	235 139	221 836	2 490	3 042	7 771
Fort Collins	1 180	899	30	40	211	15	94 283	83 744	1 827	1 520	7 093
Loveland	556	540	-	16	16	-	44 373	43 943	-	430	-

See footnotes at end of table.

297

Table 3. Metropolitan Areas—New Privately Owned Housing Units Authorized in Permit-Issuing Places: 1993—Con.

[17,000-place series. For meaning of abbreviations and symbols, see introduction.]

Metropolitan statistical areas, consolidated metropolitan statistical areas, and primary metropolitan statistical areas <sup>1</sup>	Number of housing units					Number of privately owned structures with 5 units or more	Valuation (thousands of dollars)				
	Total	In structures with—					Total	In structures with—			
		1 unit	2 units	3 and 4 units	5 units or more			1 unit	2 units	3 and 4 units	5 units or more
Lawton, OK MSA	215	213	2	-	-	-	19 927	19 887	40	-	-
Lawton	199	197	2	-	-	-	18 873	18 933	40	-	-
Leiston-Auburn, ME MSA	183	183	-	-	-	-	15 089	15 089	-	-	-
Auburn	34	34	-	-	-	-	3 016	3 016	-	-	-
Leiston	29	29	-	-	-	-	2 275	2 275	-	-	-
Lexington, KY MSA	3 559	2 835	158	128	438	45	265 819	244 841	5 830	3 873	11 475
Lexington-Fayette	1 985	1 861	14	-	120	8	172 623	172 668	667	-	4 290
Lima, OH MSA	423	377	40	8	-	-	43 718	41 329	2 148	242	-
Lima	19	15	-	-	-	-	1 168	871	185	-	-
Lincoln, NE MSA	1 845	1 083	58	4	520	37	132 871	118 022	2 884	185	11 580
Lincoln	1 575	993	58	4	520	37	125 801	110 851	2 884	185	11 580
Little Rock-North Little Rock, AR MSA	2 528	2 064	68	128	250	17	231 045	218 418	1 784	3 418	8 445
Conway	588	489	19	84	-	-	50 013	47 148	704	2 181	-
Jacksonville	83	75	8	-	-	-	5 251	5 079	172	-	-
Little Rock	823	749	6	4	64	1	114 787	112 111	157	200	2 300
North Little Rock	107	107	-	-	-	-	8 544	8 544	-	-	-
Longview-Marshall, TX MSA	254	240	14	-	-	-	20 783	20 380	384	-	-
Longview	148	138	10	-	-	-	13 877	13 563	314	-	-
Marshall	27	25	2	-	-	-	1 786	1 718	50	-	-
Los Angeles-Riverside-Orange County, CA CMSA	28 200	22 430	484	780	4 486	372	3 637 188	3 184 354	45 335	88 688	357 782
Los Angeles-Long Beach, CA PMSA	7 432	4 623	280	302	2 347	138	1 042 780	780 958	24 180	25 850	211 810
Lancaster	485	481	4	-	-	-	56 854	55 408	-	248	-
Long Beach	24	20	4	-	-	-	2 874	2 498	378	-	-
Los Angeles	2 031	463	108	82	1 368	87	278 830	121 143	12 817	8 874	133 786
Pasadena	91	27	-	-	64	4	10 347	4 010	-	-	8 338
Orange County, CA PMSA	6 344	4 441	70	258	1 575	174	878 582	729 318	8 869	24 189	117 178
Anaheim	820	350	2	32	238	17	88 023	53 066	187	2 348	12 402
Irvine	224	118	-	-	105	13	23 458	15 182	-	-	8 277
Santa Ana	74	74	-	-	-	-	8 502	8 502	-	-	-
Riverside-San Bernardino, CA PMSA	13 052	12 300	98	148	907	48	1 471 184	1 430 889	8 307	10 370	21 839
Hemet	84	84	-	-	-	-	12 528	12 528	-	-	-
Palm Desert	252	252	-	-	-	-	43 379	43 375	-	-	-
Palm Springs	36	20	-	18	-	-	4 035	2 741	-	1 894	-
Riverside	464	385	4	-	75	1	88 184	58 248	218	-	3 887
San Bernardino	545	297	2	8	237	24	42 047	33 303	134	313	8 297
Temecula	813	813	-	-	-	-	82 281	82 281	-	-	-
Ventura, CA PMSA	1 372	1 188	58	81	87	11	248 843	224 418	6 000	8 288	8 864
San Buenaventura	180	178	2	-	-	-	30 378	30 187	188	-	-
Louisville, KY-IN MSA	5 734	5 098	78	95	475	81	506 418	482 271	4 004	3 781	18 380
Louisville	247	172	2	36	37	4	18 510	14 101	570	983	878
New Albany	181	138	2	-	40	8	11 481	8 781	50	-	1 650
Lubbock, TX MSA	778	717	26	35	-	-	80 381	77 887	873	1 850	-
Lubbock	722	673	14	35	-	-	75 207	72 884	483	1 850	-
Lynchburg, VA MSA	1 138	1 064	16	8	30	4	113 387	111 128	870	181	1 184
Lynchburg	122	110	12	-	-	-	12 717	12 118	800	-	-
Macon, GA MSA	1 737	1 627	8	-	104	12	187 142	182 800	283	-	4 271
Macon	-	-	-	-	-	-	-	-	-	-	-
Madison, WI MSA	3 815	2 214	272	357	1 072	89	329 791	253 384	18 885	18 313	40 44
Madison	1 687	897	86	188	818	50	105 848	80 571	8 186	8 154	30 95
Mansfield, OH MSA	414	310	20	20	64	10	34 703	30 823	819	990	2 07
Mansfield	81	42	10	12	17	3	6 831	5 182	348	870	75
McAllen-Edinburg-Mission, TX MSA	2 382	1 855	98	131	311	38	113 503	100 158	1 888	2 878	8 48
Edinburg	250	167	6	19	58	7	9 773	8 050	143	480	1 12
McAllen	717	524	40	39	114	17	44 883	38 302	1 081	847	3 82
Mission	412	378	4	29	6	1	25 105	24 387	66	483	11
Medford-Ashland, OR MSA	1 411	1 134	40	87	140	14	134 989	118 251	2 278	4 888	8 11
Ashland	95	84	4	7	-	-	8 236	7 711	244	284	-
Medford	827	800	32	80	135	13	78 819	62 439	1 775	3 441	8 8
Melbourne-Titusville-Palm Bay, FL MSA	3 848	3 718	4	-	228	13	375 213	360 082	287	-	14 8
Melbourne	502	502	-	-	-	-	81 595	81 595	-	-	-
Palm Bay	751	751	-	-	-	-	58 088	58 088	-	-	-
Titusville	110	110	-	-	-	-	11 333	11 333	-	-	-
Memphis, TN-AR-MS MSA	7 391	7 012	12	15	352	35	881 602	883 412	238	800	7 3
Memphis	-	-	-	-	-	-	-	-	-	-	-
West Memphis	32	32	-	-	-	-	2 773	2 773	-	-	-
Merced, CA MSA	1 118	1 096	4	18	-	-	108 447	107 886	207	1 354	-
Merced	181	154	4	3	-	-	14 282	13 935	207	151	-
Miami-Fort Lauderdale, FL CMSA	21 890	15 801	188	185	8 008	238	1 898 884	1 572 414	10 113	12 188	304
Fort Lauderdale, FL PMSA	12 964	8 808	66	87	3 000	135	1 220 143	1 094 865	4 852	8 888	143
Fort Lauderdale	82	69	2	-	11	1	14 885	12 548	238	-	2
Miami, FL PMSA	8 026	5 783	122	108	3 003	101	878 741	507 749	5 182	5 202	180
Miami	428	39	58	4	328	12	21 812	4 351	2 337	245	14

See footnotes at end of table.

300

Table 3. Metropolitan Areas—New Privately Owned Housing Units Authorized in Permit-Issuing Places: 1993—Con.

[17,000-place series. For meaning of abbreviations and symbols, see Introduction.]

Metropolitan statistical areas, consolidated metropolitan statistical areas, and primary metropolitan statistical areas <sup>1</sup>	Number of housing units					Number of privately owned structures with 5 units or more	Valuation (thousands of dollars)				
	Total	In structures with—					Total	In structures with—			
		1 unit	2 units	3 and 4 units	5 units or more			1 unit	2 units	3 and 4 units	5 units or more
Huntsville, AL MSA	1 066	1 328	-	38	602	59	75 180	58 444	-	730	18 0
Huntsville	1 302	782	-	12	508	48	44 768	30 574	-	210	13 0
Indianapolis, IN MSA	10 401	8 906	238	98	1 181	97	1 130 800	1 072 300	13 175	8 170	37 0
Anderson	100	98	2	-	-	-	8 414	8 348	85	-	-
Indianapolis #	3 303	2 510	88	87	680	53	305 105	278 831	4 082	5 322	16 0
Iowa City, IA MSA	968	852	28	33	257	22	88 584	74 390	2 487	2 489	9 0
Iowa City	478	223	20	25	210	17	38 908	27 088	2 092	2 105	7 0
Jackson, MI MSA	584	478	2	-	103	6	43 453	38 223	101	-	4 0
Jackson	3	3	-	-	-	-	177	177	-	-	-
Jackson, MS MSA	2 217	1 854	18	64	181	22	183 158	157 818	483	1 117	3 0
Jackson	285	102	12	-	181	22	15 248	11 318	281	-	3 0
Jackson, TN MSA	571	544	2	-	25	5	48 022	45 714	80	-	2 0
Jackson	164	137	2	-	25	5	11 137	10 828	80	-	2 0
Jacksonville, FL MSA	7 508	7 017	184	92	205	24	681 329	658 058	10 511	3 301	11 0
Jacksonville #	4 433	4 150	168	4	113	18	343 891	328 838	8 458	85	5 0
Jacksonville, NC MSA	683	685	18	-	-	-	33 220	32 451	789	-	-
Jacksonville #	178	178	2	-	-	-	10 018	9 873	45	-	-
Jamestown, NY MSA	278	222	2	7	48	2	18 535	17 578	50	288	1 0
Jamestown	5	5	-	-	-	-	415	415	-	-	-
Janesville-Beloit, WI MSA	787	538	90	22	147	13	81 184	48 787	5 722	884	4 0
Beloit	28	25	4	-	-	-	2 124	1 900	224	-	-
Janesville	440	219	78	11	132	11	29 320	18 889	5 102	428	4 0
Johnson City-Kingsport-Bristol, TN-VA MSA	1 515	1 088	58	57	304	38	88 084	78 571	1 835	1 478	8 0
Bristol, VA	82	24	34	4	-	-	2 288	1 183	1 045	70	-
Bristol, TN	54	54	-	-	-	-	2 484	2 484	-	-	-
Johnson City	485	328	4	18	145	12	31 873	27 808	170	388	3 0
Kingsport	258	177	2	18	62	9	20 487	17 890	186	831	1 0
Johnstown, PA MSA	348	321	2	-	23	3	28 030	24 715	45	-	1 0
Johnstown	2	2	-	-	-	-	118	118	-	-	-
Joplin, MO MSA	651	372	118	113	48	3	38 870	28 200	8 513	3 187	7 0
Joplin	348	180	104	18	48	3	23 702	18 808	5 714	420	7 0
Kalamazoo-Battle Creek, MI MSA	1 897	1 387	14	38	450	20	153 470	138 631	737	1 310	11 0
Battle Creek	228	78	-	24	128	8	8 517	7 232	-	352	1 0
Kalamazoo	68	4	-	-	-	-	4 485	4 275	190	-	-
Kansas City, MO-KS MSA	8 583	8 888	188	305	404	18	981 528	841 884	12 040	10 723	27 0
Kansas City, KS #	130	130	-	-	-	-	11 584	11 584	-	-	-
Leavenworth	81	77	4	-	-	-	7 580	7 383	187	-	-
Kansas City, MO	1 242	1 003	50	13	178	11	118 430	108 884	2 775	873	8 0
Olathe	852	780	8	58	-	-	82 743	80 185	388	2 182	-
Killeen-Temple, TX MSA	1 785	1 785	30	-	-	-	148 862	148 868	1 274	-	-
Killeen	953	938	14	-	-	-	72 224	71 448	778	-	-
Temple	202	202	-	-	-	-	20 881	20 881	-	-	-
Knoxville, TN MSA	3 828	3 358	88	85	418	35	283 088	244 588	2 888	1 938	13 0
Knoxville	782	448	34	8	274	22	37 384	24 983	1 040	311	11 0
Oak Ridge	140	140	-	-	-	-	18 883	18 883	-	-	-
Kokomo, IN MSA	434	272	42	-	120	8	37 328	28 084	3 731	-	4 0
Kokomo	205	48	38	-	120	8	11 744	4 283	2 880	-	4 0
La Crosse, WI-MN MSA	641	481	80	18	81	8	55 055	48 310	3 088	734	2 0
La Crosse	73	18	2	11	41	3	3 233	2 027	138	335	7 0
Lafayette, LA MSA	1 088	1 040	2	8	48	2	81 813	80 377	74	180	1 0
Lafayette	-	-	-	-	-	-	-	-	-	-	-
Lafayette, IN MSA	990	708	48	-	234	15	78 888	71 118	1 234	-	8 0
Lafayette	151	88	44	-	38	3	7 430	5 285	1 080	-	1 0
Lake Charles, LA MSA	734	688	34	14	-	-	80 171	58 245	1 384	532	-
Lake Charles	165	129	22	14	-	-	18 208	14 700	874	532	-
Lakeland-Winter Haven, FL MSA	2 855	2 587	40	4	24	2	174 483	171 052	1 670	185	1 0
Lakeland	237	205	8	-	24	2	18 348	14 295	497	-	1 0
Winter Haven	51	47	-	4	-	-	4 747	4 582	-	185	-
Lancaster, PA MSA	2 741	2 188	38	14	502	28	231 284	188 118	1 875	802	28 0
Lancaster	9	9	-	-	-	-	342	342	-	-	-
Lansing-East Lansing, MI MSA	1 853	1 418	18	10	411	37	172 107	145 034	782	857	25 0
East Lansing	45	39	8	-	-	-	4 802	4 822	280	-	-
Lansing	125	48	2	-	77	2	8 888	2 788	104	-	3 0
Laredo, TX MSA <sup>2</sup>	1 548	888	8	118	558	52	82 383	48 834	138	2 710	12 0
Laredo	(NA)	(NA)	(NA)	(NA)	(NA)	(NA)	(NA)	(NA)	(NA)	(NA)	(NA)
Las Cruces, NM MSA	1 008	905	4	11	88	3	78 824	78 862	128	217	1 0
Las Cruces	607	504	4	11	88	3	43 100	41 138	128	217	1 0
Las Vegas, NV-AZ MSA	21 025	17 484	174	383	2 894	313	1 374 888	1 218 274	7 874	17 032	130 0
Las Vegas	7 024	6 028	84	94	817	78	365 088	335 388	2 884	3 588	23 0
Lawrence, KS MSA	983	537	172	83	181	20	88 544	52 884	8 825	3 828	3 0
Lawrence	781	388	158	83	183	18	54 008	38 181	7 888	3 828	3 0

See footnotes at end of table.

299

Table 3. Metropolitan Areas—New Privately Owned Housing Units Authorized in Permit-Issuing Places: 1993—Con.

[17,000-place series. For meaning of abbreviations and symbols, see Introduction.]

Metropolitan statistical area, consolidated metropolitan statistical areas, and primary metropolitan statistical areas <sup>1</sup>	Number of housing units					Number of privately owned structures with 5 units or more	Valuation (thousands of dollars)									
	Total	In structures with—					Total	In structures with—								
		1 unit	2 units	3 and 4 units	5 units or more			1 unit	2 units	3 and 4 units	5 or more					
Trenton, NJ PMSA—Con.																
Trenton	6	3	-	3	-	-	243	118	-	125	-	-	-	-	-	-
Waterbury, CT PMSA	554	542	12	-	-	-	52 053	51 707	348	-	-	-	-	-	-	-
Waterbury	91	78	12	-	-	-	5 080	4 714	348	-	-	-	-	-	-	-
Norfolk-Virginia Beach-Newport News, VA-NC MSA	9 732	7 843	122	131	1 538	149	781 595	719 729	5 195	6 322	50 353					
Hampton	666	418	-	4	248	21	33 590	27 667	-	140	5 583					
Newport News	1 181	1 073	-	4	102	5	64 454	62 182	-	120	2 142					
Norfolk	227	146	-	-	81	4	15 649	12 949	-	-	2 700					
Portsmouth	185	85	-	-	80	6	6 186	6 468	-	-	1 728					
Suffolk	(NA)	(NA)	(NA)	(NA)	(NA)	(NA)	(NA)	(NA)	(NA)	(NA)	(NA)					
Virginia Beach	2 092	1 663	42	119	298	36	157 270	140 437	2 690	5 462	8 711					
Ocala, FL MSA	2 373	2 281	8	12	72	8	111 498	109 084	184	199	2 020					
Ocala	143	83	2	-	48	4	9 863	8 245	88	-	1 650					
Odessa-Midland, TX MSA	379	377	2	-	-	-	42 033	41 813	120	-	-					
Midland	274	274	-	-	-	-	29 272	29 272	-	-	-					
Odessa	105	103	2	-	-	-	12 761	12 641	120	-	-					
Oklahoma City, OK MSA	3 960	3 932	20	-	8	1	412 482	411 331	981	-	150					
Norman	544	544	-	-	-	-	46 274	45 274	-	474	-					
Oklahoma City	1 657	1 651	6	-	-	-	182 035	181 581	59	-	-					
Shawnee	67	65	2	-	-	-	4 863	4 804	-	-	-					
Omaha, NE-IA MSA	3 967	2 930	64	47	829	35	274 622	241 000	3 778	1 707	28 039					
Council Bluffs	250	79	-	7	190	8	14 378	8 487	390	379	7 122					
Omaha #	2 313	1 755	48	24	488	17	157 552	143 488	2 698	810	10 603					
Orlando, FL MSA	16 837	12 518	82	83	3 966	334	1 306 089	1 154 529	4 322	2 467	143 771					
Orlando	1 055	203	8	-	848	68	54 258	25 714	407	-	28 135					
Owensboro, KY MSA <sup>2</sup>	362	352	2	12	18	2	23 195	22 281	58	480	397					
Owensboro	181	151	2	12	18	2	11 842	10 809	58	480	397					
Panama City, FL MSA	1 374	1 080	32	30	232	25	67 905	58 558	1 097	640	7 410					
Panama City																
Parkersburg-Marietta, WV-OH MSA	162	118	4	4	26	3	13 512	12 369	108	180	857					
Marietta <sup>2</sup>	27	27	-	-	-	-	3 622	3 622	-	-	-					
Parkersburg	28	22	4	-	-	-	1 455	1 349	108	-	-					
Pensacola, FL MSA	2 974	2 908	24	-	42	2	201 963	200 882	407	-	724					
Pensacola	153	153	-	-	-	-	14 084	14 084	-	-	-					
Peoria-Pekin, IL MSA	1 248	867	84	11	266	18	107 454	83 048	5 177	341	1 890					
Peoria	90	30	4	-	58	7	4 524	2 874	190	-	1 500					
Peoria #	292	114	-	-	178	10	19 803	13 813	-	-	5 890					
Philadelphia-Wilmington-Atlantic City, PA-NJ-DE-MD CMSA	20 056	18 337	342	113	1 264	62	1 667 645	1 571 630	19 698	6 625	59 481					
Atlantic-Cape May, NJ PMSA	1 188	848	138	14	98	2	83 967	71 481	10 105	564	1 707					
Atlantic City																
Philadelphia, PA-NJ PMSA	15 336	13 950	200	95	1 091	58	1 358 105	1 289 881	9 374	6 057	53 784					
Camden																
Philadelphia	428	183	18	3	224	6	30 123	18 978	888	136	10 123					
Yvesland-Milville-Bridgeton, NJ PMSA	300	292	4	4	-	-	19 158	18 934	219	6	-					
Bridgeton																
Milville	32	32	-	-	-	-	2 322	2 322	-	-	-					
Yvesland	137	131	2	4	-	-	8 080	8 005	69	6	-					
Wilmington-Newark, DE-MD PMSA	3 232	3 147	-	-	85	4	195 515	191 525	-	-	3 990					
Newark	148	146	-	-	-	-	10 728	10 728	-	-	-					
Wilmington	22	22	-	-	-	-	1 470	1 470	-	-	-					
Phoenix-Mesa, AZ MSA	25 453	23 198	92	248	1 917	176	2 621 083	2 500 748	6 489	16 563	97 313					
Mesa	2 687	2 526	8	28	107	15	291 038	281 870	549	1 815	6 804					
Phoenix	6 430	5 783	14	57	596	45	631 142	607 087	690	3 048	20 319					
Scottsdale	3 753	2 890	10	96	954	90	473 926	408 922	1 225	6 789	56 990					
Tempe	298	292	-	-	6	1	38 610	38 175	-	-	435					
Pine Bluff, AR MSA	110	64	8	-	38	6	3 173	2 358	45	-	770					
Pine Bluff	86	40	8	-	38	6	1 963	1 148	45	-	770					
Pittsburgh, PA MSA	6 407	5 728	74	100	505	33	651 504	623 428	4 798	3 955	19 328					
Pittsburgh	93	79	4	4	10	1	8 302	6 952	-	-	850					
Pittsfield, MA MSA	115	108	-	3	6	1	15 344	14 950	-	94	300					
Pittsfield	38	32	-	-	6	1	2 734	2 434	-	-	300					
Portland, ME MSA	969	931	14	4	20	1	92 228	90 390	818	320	900					
Portland	58	58	-	-	-	-	3 878	3 878	-	-	-					
Portland-Salem, OR-WA CMSA	18 151	12 009	306	162	3 674	328	1 510 723	1 325 222	17 381	7 742	160 398					
Portland-Vancouver, OR-WA PMSA	13 739	10 647	158	119	2 815	248	1 325 257	1 178 810	9 738	5 919	130 792					
Portland	1 221	830	22	18	351	15	80 713	67 338	1 153	691	11 533					
Vancouver	568	85	12	10	481	48	32 840	7 987	725	804	23 444					
Salem, OR PMSA	2 412	1 362	148	43	859	80	185 486	148 413	7 624	1 823	29 606					
Salem	1 079	598	50	18	413	47	79 484	63 213	2 382	689	13 190					

See footnotes at end of table.



Table 3. Metropolitan Areas—New Privately Owned Housing Units Authorized in Permit-Issuing Places: 1993—Con.

[17,000-place series. For meaning of abbreviations and symbols, see Introduction.]

Metropolitan statistical areas, consolidated metropolitan statistical areas, and primary metropolitan statistical areas <sup>1</sup>	Number of housing units					Number of privately owned structures with 5 units or more	Valuation (thousands of dollars)						
	Total	In structures with—					Total	In structures with—					
		1 unit	2 units	3 and 4 units	5 units or more			1 unit	2 units	3 and 4 units	5 units or more		
Miami, FL PMSA—Con.													
Miami Beach	1 389	17	-	-	1 372	33	99 189	5 818	-	-	-	93 5	
Milwaukee-Racine, WI CMSA	8 365	5 124	366	248	2 626	207	816 132	648 970	27 824	16 322	122 0		
Milwaukee-Waukesha, WI PMSA	7 201	4 478	334	228	2 183	160	723 785	581 788	25 715	15 011	101 2		
Milwaukee	290	50	28	12	202	7	20 240	4 427	1 478	647	13 5		
Waukesha	361	233	12	48	68	5	32 877	24 758	973	3 745	3 2		
Racine, WI PMSA	1 164	646	32	21	463	47	92 337	68 201	2 109	1 312	20 7		
Racine	106	16	2	-	90	7	4 518	1 359	95	-	3 0		
Minneapolis-St. Paul, MN-WI													
MSA	19 328	16 693	166	129	2 338	168	2 105 970	1 965 342	15 786	6 310	116 5		
Minneapolis	220	84	44	3	89	3	18 177	8 909	4 704	247	5 2		
St. Paul	81	26	-	16	39	3	5 404	3 298	-	703	1 2		
Mobile, AL MSA	2 247	1 603	66	20	536	34	155 700	130 651	3 174	923	20 7		
Mobile	713	654	-	-	59	2	57 086	55 052	-	-	2 0		
Modesto, CA MSA	1 877	1 631	26	66	32	3	165 390	156 527	1 396	3 247	2 2		
Modesto	440	345	10	85	-	-	36 834	33 246	506	3 081	-		
Turlock	372	341	4	3	24	2	25 313	22 921	182	165	2 0		
Monroe, LA MSA	420	420	4	-	6	1	46 807	40 431	51	-	-		
Monroe	54	52	2	-	-	-	7 018	6 990	28	-	-		
Montgomery, AL MSA	1 787	1 641	2	12	112	14	120 284	117 270	70	405	2 5		
Montgomery #	1 296	1 226	2	12	56	7	91 991	90 016	70	405	1 2		
Muncie, IN MSA	342	255	20	47	20	1	34 004	29 256	1 498	2 600	-		
Muncie	98	30	10	39	20	1	4 961	1 591	560	2 180	-		
Myrtle Beach, SC MSA	1 620	1 195	6	6	411	46	113 940	92 086	247	800	20 7		
Myrtle Beach	85	53	-	-	32	4	6 349	5 277	-	-	1 0		
Naples, FL MSA	3 658	1 702	54	164	1 719	134	365 337	196 715	4 142	16 447	188 0		
Naples	373	40	-	4	329	4	81 872	16 843	-	475	84 4		
Nashville, TN MSA	6 187	7 671	38	95	363	56	748 455	729 850	1 366	2 175	16 0		
Nashville	572	548	6	14	8	1	40 456	40 053	191	41	16 0		
Nashville-Davidson #	2 311	1 678	20	57	256	39	226 589	211 804	767	1 418	12 7		
New London-Norwich, CT-RI													
MSA	751	749	2	-	-	-	68 786	68 718	50	-	-		
New London	3	3	-	-	-	-	117	-	-	-	-		
Norwich #	27	27	-	-	-	-	3 144	3 144	-	-	-		
New Orleans, LA MSA	3 633	3 373	100	4	156	1	266 941	278 214	3 486	182	5 0		
New Orleans #	194	180	14	-	-	-	24 178	23 487	692	-	-		
Slidell	40	40	-	-	-	-	3 337	3 337	-	-	-		
New York-Northern New Jersey-Long Island, NY-NJ-CT-PA													
CMSA	36 571	27 253	2 570	874	5 774	278	3 284 627	2 856 537	147 901	55 344	234 6		
Bergen-Passaic, NJ PMSA	1 571	1 225	114	-	232	21	183 591	166 701	6 597	-	10 2		
Bridgeport, CT PMSA	1 055	842	18	6	87	3	91 852	87 918	732	426	2 5		
Bridgeport	83	2	-	8	87	3	2 815	168	-	129	2 5		
Danbury, CT PMSA	758	751	4	3	-	-	102 824	102 502	170	152	-		
Danbury #	123	120	-	3	-	-	11 084	10 932	-	152	-		
Dutchess County, NY PMSA	434	414	4	10	6	1	50 414	49 843	144	365	-		
Poughkeepsie	-	-	-	-	-	-	-	-	-	-	-		
Jersey City, NJ PMSA	440	254	138	30	18	1	20 305	13 484	4 824	1 347	-		
Bayonne	6	3	-	3	-	-	550	460	-	90	-		
Jersey City	316	210	106	-	-	-	13 855	10 581	3 274	-	-		
Middlesex-Somerset-Hunterdon, NJ PMSA	5 089	4 324	20	54	671	46	420 775	395 335	783	3 278	21 0		
Monmouth-Ocean, NJ PMSA	6 318	5 001	10	7	301	24	445 132	432 367	552	366	11 2		
Dover township	723	555	-	-	166	16	43 204	35 441	-	-	7 7		
Nassau-Suffolk, NY PMSA	3 729	3 281	68	4	376	32	415 821	396 809	4 305	210	14 7		
New Haven-Meriden, CT PMSA	1 531	1 056	20	-	455	17	126 857	112 086	748	-	14 0		
Meriden	57	57	-	-	-	-	3 271	3 271	-	-	-		
New Haven	49	6	12	-	31	6	3 190	243	467	-	2 0		
New York, NY PMSA	7 314	2 827	1 782	827	1 878	56	580 452	337 361	110 329	47 411	85		
Bronx borough	1 293	76	554	349	312	6	68 091	4 861	30 859	18 084	14		
Brooklyn borough	1 016	165	502	290	59	5	80 443	16 423	36 482	20 639	2		
Manhattan borough	1 148	-	-	-	1 148	2	50 143	-	-	-	50		
Queens borough	531	66	266	51	146	15	29 594	6 784	14 047	2 421	6		
Staten Island borough	1 185	785	400	-	-	-	72 326	50 021	22 305	-	-		
White Plains	69	67	2	-	-	-	7 107	6 995	112	-	-		
Newark, NJ PMSA	4 796	3 845	320	17	616	40	432 569	387 158	15 015	1 085	29		
Newark	363	139	216	4	24	3	16 542	6 980	11 005	52	-		
Newburgh, NY-PA PMSA	1 656	1 522	40	11	63	10	143 340	137 648	1 962	577	3		
Newburgh	1	1	-	-	-	-	50	50	-	-	-		
Stamford-Norwalk, CT PMSA	973	388	20	-	565	14	130 875	101 845	1 292	-	28		
Norwalk	87	39	14	-	34	1	6 855	4 421	635	-	1		
Stamford	854	126	2	-	526	12	42 389	16 258	131	-	26		
Trenton, NJ PMSA	1 370	881	-	3	486	13	97 765	84 363	-	125	13		

See footnotes at end of table.

301

Table 3. Metropolitan Areas—New Privately Owned Housing Units Authorized in Permit-Issuing Places: 1993—Con.

[17,000-place series. For meaning of abbreviations and symbols, see introduction.]

Metropolitan statistical area, consolidated metropolitan statistical areas, and primary metropolitan statistical areas <sup>1</sup>	Number of housing units					Number of privately owned structures with 5 units or more	Valuation (thousands of dollars)				
	Total	In structures with—					Total	In structures with—			
		1 unit	2 units	3 and 4 units	5 units or more			1 unit	2 units	3 and 4 units	5 units or more
San Antonio, TX MSA	5 824	4 558	8	-	1 258	80	383 488	350 754	185	-	32 549
New Braunfels	177	171	8	-	-	80	12 583	12 418	145	-	-
San Antonio	4 116	2 858	-	-	1 258	-	226 605	194 055	-	-	32 549
San Diego, CA MSA	5 750	4 229	128	251	1 142	134	859 785	741 120	15 068	24 335	79 262
Coronado	16	16	-	-	-	-	3 003	3 003	-	-	-
Escondido	243	243	-	-	-	-	46 828	46 828	-	-	-
San Diego	2 720	1 574	50	175	921	105	350 058	268 011	6 041	17 016	60 987
San Francisco-Oakland-San Jose, CA CMSA	15 007	10 862	280	299	3 848	237	2 106 733	1 755 978	27 438	28 592	293 725
Oakland, CA PMSA	5 661	4 050	50	48	913	70	855 483	775 858	3 556	4 691	71 378
Alameda	10	10	-	-	-	-	2 838	2 838	-	-	-
Berkeley	52	10	6	-	36	2	3 255	1 283	298	-	1 798
Oakland	328	184	22	19	123	3	71 589	56 823	1 848	1 303	11 717
San Francisco, CA PMSA	1 823	730	92	87	834	32	312 034	178 685	12 624	8 833	113 893
San Francisco	1 001	82	78	87	778	21	138 791	18 035	11 023	8 833	100 901
San Jose, CA PMSA	3 453	1 825	42	105	1 481	87	403 899	300 308	3 786	10 584	89 221
Glroy	90	90	-	-	-	-	12 820	12 820	-	-	-
Palo Alto	115	62	2	-	51	1	18 413	14 532	105	-	3 778
San Jose	2 328	778	30	105	1 412	85	184 185	97 140	2 621	10 584	83 820
Santa Clara	118	116	-	-	-	-	17 908	17 908	-	-	-
Sunnyvale	142	140	2	-	-	-	19 378	19 234	144	-	-
Santa Cruz-Watsonville, CA PMSA	348	278	30	24	13	2	45 413	40 281	2 412	1 448	1 290
Santa Cruz	55	47	4	4	-	-	7 425	6 785	386	254	-
Watsonville	66	7	26	20	13	2	6 772	1 290	2 026	1 195	1 290
Santa Rosa, CA PMSA	1 838	1 888	40	27	185	20	237 258	222 214	2 808	2 008	10 229
Petaluma	500	377	4	3	118	11	57 528	50 540	298	251	6 450
Santa Rosa	537	495	18	11	13	1	52 804	50 286	1 173	660	785
Vallejo-Fairfield-Napa, CA PMSA	1 868	1 892	26	28	120	16	252 845	240 848	2 254	2 028	7 718
Fairfield	323	289	15	15	15	3	40 518	37 800	473	1 100	1 143
Napa	208	132	18	3	87	7	22 118	16 842	1 113	184	3 877
Vallejo	201	195	2	4	-	-	28 918	28 336	220	362	-
San Luis Obispo-Atascadero-Paso Robles, CA MSA	859	781	4	3	71	11	108 972	104 724	368	115	3 766
Atascadero	90	90	-	-	-	-	12 479	12 479	-	-	-
Paso Robles	66	62	4	-	-	-	7 258	6 892	368	-	-
San Luis Obispo	91	64	-	3	24	3	8 886	8 528	-	115	1 053
Santa Barbara-Santa Maria- Lompoc, CA MSA	573	477	19	18	82	10	84 425	79 770	1 408	863	167
Lompoc	75	28	6	-	40	6	3 147	3 896	523	-	27
Santa Barbara	81	17	4	18	22	2	7 705	4 823	359	883	40
Santa Maria	222	218	4	-	-	-	24 887	24 552	335	-	-
Santa Fe, NM MSA	481	382	8	121	-	-	82 082	53 425	375	8 382	-
Santa Fe	447	321	8	118	-	-	84 398	48 187	275	7 927	-
Sarasota-Bradenton, FL MSA	4 818	3 811	62	84	881	34	393 798	335 048	3 248	4 035	51 486
Bradenton	195	120	-	-	73	3	10 077	8 253	-	-	3 724
Sarasota	339	189	2	7	181	4	28 796	19 847	122	455	6 572
Savannah, GA MSA	2 331	1 805	16	-	510	43	188 828	145 391	893	-	20 744
Savannah	550	223	-	-	327	35	28 056	13 285	-	-	14 771
Scranton-Willow-Barre-Hazleton, PA MSA	1 385	1 332	30	18	9	1	117 891	115 827	1 059	355	650
Scranton	56	56	-	-	-	-	3 889	3 889	-	-	-
Willow-Barre	11	11	-	-	-	-	773	773	-	-	-
Seattle-Tacoma-Bremerton, WA CMSA	22 858	16 491	564	468	5 315	407	2 124 050	1 754 838	38 487	29 269	301 478
Bremerton, WA PMSA	2 239	1 571	48	28	891	40	147 580	117 892	2 427	1 808	25 853
Bremerton	145	49	10	4	82	2	10 182	4 928	555	-	4 480
Olympia, WA PMSA	2 032	1 781	28	4	238	27	188 175	174 892	2 025	185	11 272
Olympia	250	112	8	4	128	12	17 077	10 367	296	185	6 230
Seattle-Bellevue-Everett, WA PMSA	13 188	8 867	260	387	3 842	252	1 327 861	1 054 864	17 486	23 877	231 854
Bellevue	398	182	8	41	187	14	53 701	33 180	749	3 543	16 250
Everett	383	288	30	8	56	6	32 337	28 882	1 785	472	3 217
Seattle	1 833	427	28	33	1 445	49	174 817	57 778	2 259	2 158	112 823
Tacoma, WA PMSA	5 422	4 292	228	59	843	88	480 338	407 490	16 548	3 800	32 897
Tacoma	553	460	4	32	57	8	55 281	50 885	244	1 484	2 848
Sharon, PA MSA	290	282	8	-	-	-	21 300	20 829	471	-	-
Sharon	-	-	-	-	-	-	-	-	-	-	-
Shoebogyan, WI MSA	638	433	26	-	180	13	48 773	42 489	1 504	-	4 780
Shoebogyan	172	78	8	-	88	8	8 005	6 605	360	-	1 040
Sherman-Dansom, TX MSA	96	86	-	-	-	-	7 388	7 388	-	-	-
Dansom	28	28	-	-	-	-	1 850	1 850	-	-	-
Sherman	33	33	-	-	-	-	3 112	3 112	-	-	-
Shreveport-Bossier City, LA MSA	818	802	8	8	-	-	75 817	75 129	314	174	-
Bossier City	349	349	-	-	-	-	28 963	28 963	-	-	-
Shreveport	185	185	-	-	-	-	24 583	24 583	-	-	-
Sioux City, IA-NE MSA	517	185	10	4	318	8	28 784	18 882	544	140	8 448
Sioux City	343	83	8	-	252	5	18 181	8 388	520	-	7 273

See footnotes at end of table.

304

Table 3. Metropolitan Areas—New Privately Owned Housing Units Authorized in Permit-Issuing Places: 1993—Con.

[17,000-place series. For meaning of abbreviations and symbols, see Introduction.]

Metropolitan statistical areas, consolidated metropolitan statistical areas, and primary metropolitan statistical areas <sup>1</sup>	Number of housing units					Number of privately owned structures with 5 units or more	Valuation (thousands of dollars)				
	Total	In structures with—					Total	In structures with—			
		1 unit	2 units	3 and 4 units	5 units or more			1 unit	2 units	3 and 4 units	5 or
Providence-Fall River-Warwick, RI-MA MSA	2 913	2 713	66	36	96	4	266 297	256 890	3 037	1 066	4
Attleboro	174	155	2	7	10	2	11 645	10 995	100	250	
Pawtucket	21	13	4	4	-	-	989	892	188	99	
Providence	34	22	6	6	-	-	1 496	772	122	102	
Warwick	84	92	2	-	-	-	9 297	9 175	124	-	
Woonsocket	17	11	2	4	-	-	802	629	50	123	
Fall River	162	138	24	-	-	-	8 650	7 923	927	-	
Provo-Orem, UT MSA	3 326	2 549	138	232	407	42	277 732	242 648	8 443	10 820	15
Orem	636	452	18	84	96	11	59 082	52 078	854	2 506	10
Provo	703	342	30	53	278	25	46 204	30 652	2 387	2 918	-
Pueblo, CO MSA	383	378	6	8	-	-	43 319	42 670	388	290	-
Pueblo											
Punta Gorda, FL MSA	1 475	1 366	38	21	50	6	119 285	113 335	2 104	1 013	2
Punta Gorda	178	172	-	-	6	1	15 040	14 465	-	-	-
Raleigh-Durham-Chapel Hill, NC MSA	10 544	9 487	66	19	992	77	1 066 813	1 044 141	5 299	1 019	36
Chapel Hill town	284	264	-	-	-	-	35 214	35 214	-	-	-
Durham	910	711	2	11	186	13	84 477	78 217	80	778	7
Raleigh	2 154	1 836	9	4	506	35	187 411	170 175	465	96	16
Rapid City, SD MSA	396	361	2	16	17	2	31 696	29 906	109	559	1
Rapid City	223	188	2	16	17	2	18 957	15 167	109	559	1
Reading, PA MSA	1 607	1 475	14	35	63	6	144 410	139 403	484	1 848	3
Reading	20	16	4	-	-	-	713	633	80	-	-
Redding, CA MSA	1 243	1 054	18	154	19	3	113 143	102 448	896	8 721	1
Redding	847	690	16	122	19	3	76 685	67 807	896	7 105	1
Reno, NV MSA	2 593	2 349	10	23	214	18	249 941	240 317	1 124	672	7
Reno	1 192	974	8	12	200	18	96 829	88 120	880	410	7
Richland-Kennewick-Pasco, WA MSA	1 667	1 308	10	53	296	18	152 095	138 068	438	2 479	11
Kennewick	862	459	8	9	186	6	52 965	45 178	338	505	6
Pasco	46	44	2	-	-	-	4 296	4 186	100	-	-
Richland	443	302	-	44	97	11	39 616	33 673	-	1 974	3
Richmond-Petersburg, VA MSA	6 457	6 051	10	61	335	37	504 651	490 785	399	2 966	10
Petersburg	16	16	-	-	-	-	648	648	-	-	-
Richmond	178	147	-	8	23	2	9 856	8 557	-	375	-
Roanoke, VA MSA <sup>2</sup>	908	852	30	3	23	2	57 067	54 906	882	41	1
Roanoke	145	100	24	3	18	1	5 978	4 095	734	41	1
Rochester, MN MSA	640	596	8	36	-	-	67 580	64 971	722	1 889	-
Rochester	455	419	8	26	-	-	45 970	43 835	722	1 414	-
Rochester, NY MSA	3 316	2 635	34	-	447	26	351 067	325 199	2 107	-	23
Rochester	65	37	4	-	24	1	2 571	1 491	159	-	-
Rockford, IL MSA	2 263	1 947	144	84	86	10	172 055	158 825	7 580	2 807	2
Rockford	369	251	94	36	8	1	25 126	18 803	4 954	1 065	-
Rocky Mount, NC MSA	520	506	14	-	-	-	41 002	40 452	551	-	-
Rocky Mount	234	224	10	-	-	-	20 919	20 476	442	-	-
Sacramento-Yolo, CA CMSA	8 635	7 921	102	51	561	48	1 039 619	1 003 801	6 934	3 100	25
Sacramento, CA PMSA	7 747	7 190	84	28	445	34	942 566	914 386	6 197	1 978	20
Sacramento	664	544	60	7	53	2	56 896	48 482	3 718	382	4
Yolo, CA PMSA	886	731	18	23	116	14	87 033	89 415	767	1 121	5
Davis	482	438	-	-	44	8	64 828	62 067	-	-	2
Woodland	124	105	16	3	-	-	9 314	6 436	703	175	-
Saginaw-Bay City-Midland, MI MSA	1 469	1 153	68	15	213	12	121 444	105 462	5 995	1 055	8
Bay City	14	10	4	-	-	-	730	632	98	-	-
Midland	239	140	8	-	91	5	24 571	19 474	798	-	4
Saginaw	4	4	-	-	-	-	180	180	-	-	-
St. Cloud, MN MSA <sup>2</sup>	1 141	839	10	4	288	16	75 748	65 258	520	-	9
St. Cloud	293	91	2	-	200	8	13 356	5 872	56	-	7
St. Joseph, MO MSA	230	198	20	4	8	1	20 924	19 678	811	175	-
St. Joseph	149	125	16	-	8	1	15 014	14 143	711	-	-
St. Louis, MO-IL MSA	11 586	10 839	248	182	499	37	1 051 988	1 006 784	13 406	9 773	22
Alton	24	6	2	-	16	2	1 614	1 059	77	-	-
Bellefonte	55	37	6	-	12	2	3 960	3 546	229	-	-
East St. Louis	(NA)	(NA)	(NA)	(NA)	(NA)	(NA)	(NA)	(NA)	(NA)	(NA)	(NA)
Grenite City	3	3	-	-	-	-	334	334	-	-	-
St. Charles	517	917	-	-	-	-	44 455	44 455	-	-	-
St. Louis	77	41	-	-	36	4	4 405	3 215	-	-	-
Salinas, CA MSA	869	756	26	60	27	3	118 980	113 332	1 426	2 855	1
Monterey	14	11	-	3	-	-	1 870	1 748	-	222	-
Salinas	309	275	7	27	27	3	48 042	46 324	-	351	1
Salt Lake City-Ogden, UT MSA	8 833	7 077	36	144	1 578	96	809 461	737 049	2 474	6 672	63
Clearfield	76	46	6	24	-	-	4 463	3 195	328	839	-
Ogden	138	122	6	-	8	1	29 156	19 406	396	-	-
Salt Lake City	362	140	2	-	220	3	32 371	24 266	70	-	8
San Angelo, TX MSA	311	305	6	-	-	-	23 413	23 213	200	-	-
San Angelo	311	305	6	-	-	-	23 413	23 213	200	-	-

See footnotes at end of table.

303

Table 3. Metropolitan Areas—New Privately Owned Housing Units Authorized in Permit-Issuing Places: 1993—Con.

[17,000-place series. For meaning of abbreviations and symbols, see introduction.]

Metropolitan statistical areas, consolidated metropolitan statistical areas, and primary metropolitan statistical areas <sup>1</sup>	Number of housing units					Number of privately owned structures with 5 units or more	Valuation (thousands of dollars)				
	Total	In structures with—					Total	In structures with—			
		1 unit	2 units	3 and 4 units	5 units or more			1 unit	2 units	3 and 4 units	5 units or more
Washington, DC-MD-VA-WV PMSA—Con.	305	99	--	43	183	1	20 557	15 761	--	3 796	1 000
Washington .....	6	6	--	--	--	--	523	523	--	--	--
Fredericksburg .....	251	241	--	--	10	1	25 907	24 238	--	--	1 569
Arlington County .....	493	373	--	--	120	10	27 720	23 420	--	--	4 300
Frederick .....											
Waterloo-Cedar Falls, IA MSA	299	129	6	3	159	16	21 018	15 968	474	213	4 366
Cedar Falls .....	128	58	4	3	63	3	11 180	7 549	284	213	3 113
Waterloo .....	128	28	4	--	96	12	5 505	4 063	190	--	1 252
Wausau, WI MSA	741	564	68	28	81	7	87 641	51 802	3 299	965	1 575
Wausau .....	107	47	12	8	40	4	7 453	5 518	615	270	850
West Palm Beach-Boca Raton, FL MSA	8 907	7 046	194	310	1 357	116	818 641	787 896	14 744	22 505	83 398
Boca Raton .....	600	412	14	48	126	2	74 347	61 192	840	4 215	8 100
West Palm Beach .....	317	158	--	--	159	10	26 892	21 370	--	--	5 622
Wheating, WY-OH MSA	93	88	--	--	5	1	6 634	6 424	--	10	200
Wheating # .....	25	20	--	--	5	1	1 772	1 582	--	10	200
Wichita, KS MSA	2 538	2 368	24	4	142	16	218 021	212 170	1 315	100	4 435
Wichita .....	1 448	1 336	20	--	80	14	118 740	111 729	995	--	3 015
Wichita Falls, TX MSA	371	347	4	20	--	--	36 581	35 358	360	873	--
Wichita Falls .....	297	273	4	20	--	--	25 894	24 758	380	873	--
Williamsport, PA MSA	270	237	4	11	18	2	22 307	21 131	140	364	672
Williamsport .....	--	--	--	--	--	--	--	--	--	--	--
Wilmington, NC MSA	2 863	2 424	56	66	135	10	221 325	208 626	3 374	4 764	3 580
Wilmington .....											
Yakima, WA MSA	673	628	184	135	46	7	70 180	53 584	8 628	6 080	1 848
Yakima .....	185	32	62	87	34	8	10 181	3 007	2 874	2 863	1 336
York, PA MSA	2 650	2 484	90	20	46	6	214 536	208 808	3 587	700	1 860
York .....	11	11	--	--	--	--	472	472	--	--	--
Youngstown-Warren, OH MSA	1 636	1 172	126	107	230	29	144 883	122 085	7 686	6 968	6 144
Warren .....	(NA)	(NA)	(NA)	(NA)	(NA)	(NA)	(NA)	(NA)	(NA)	(NA)	(NA)
Youngstown .....	11	3	8	--	--	--	393	195	200	--	--
Yuba City, CA MSA	830	802	22	--	6	1	87 727	86 521	823	--	283
Yuba City .....	331	319	6	--	6	1	32 477	31 847	347	--	283
Yuma, AZ MSA	637	637	--	--	--	--	42 329	42 329	--	--	--
Yuma .....	284	284	--	--	--	--	20 710	20 710	--	--	--

<sup>1</sup>The size and definitions of MSA's, CMSA's and PMSA's are as defined by the Office of Management and Budget, Executive Office of the President, as of June 1983. See Appendices B and C for the definitions.  
 \*Percent of imputed data is greater than 25 percent.

306



Part IX-

Environmental

307

Part IX

DCMDN  
1995 BRAC ENVIRONMENTAL DATA CALL

IX.A.1.	NO
IX.A.1a.	NOT APPLICABLE
IX.A.2.	NO
IX.A.2a.	NOT APPLICABLE
IX.A.2b.	NOT APPLICABLE
IX.A.3.	NOT APPLICABLE
IX.A.4.	NOT APPLICABLE
IX.A.5.	NOT APPLICABLE
IX.A.6.	NO
IX.A.6.a.	NOT APPLICABLE
IX.A.7.	NO
IX.A.7.a.	NO
IX.A.7.a(1)	NOT APPLICABLE
IX.A.8.	NOT APPLICABLE
IX.A.9.	NOT APPLICABLE
IX.A.10.	NOT APPLICABLE
IX.A.11.	NOT APPLICABLE
IX.B.1.	NO
IX.B.1.a.	NOT APPLICABLE
IX.B.1.b.	NO
IX.B.1.c.	NOT APPLICABLE
IX.B.2.	NO
IX.B.2.a.	NOT APPLICABLE
IX.B.2.b.	NOT APPLICABLE
IX.B.2.c.	NOT APPLICABLE
IX.B.2.d.	NOT APPLICABLE
IX.B.2.e.	NOT APPLICABLE
IX.B.2.e.(1).	NOT APPLICABLE
IX.B.2.e.(2).	NOT APPLICABLE
IX.B.2.e.(3).	NOT APPLICABLE
IX.B.3.	NO
IXB.3.a.	NOT APPLICABLE
IX.B.4.	NO
IX.B.4.a.	NOT APPLICABLE
IX.B.4.b.	NOT APPLICABLE
IX.B.4.c.	NOT APPLICABLE
IX.B.5.	NO
IX.B.5.a.	NOT APPLICABLE
IX.B.6.	NOT APPLICABLE
IX.B.7.	NOT APPLICABLE
IX.B.8.	CONTRACT TO A LANDFILL OFFSITE
IX.B.9.	NOT APPLICABLE
IX.B.9.a.	NOT APPLICABLE
IX.B.9.b.	NOT APPLICABLE
IX.B.9.c.	NOT APPLICABLE
IX.B.9.d.	NOT APPLICABLE
IX.B.9.e.	NOT APPLICABLE
IX.B.9.f.	NOT APPLICABLE
IX.B.9.g.	NOT APPLICABLE

DCMDN  
1995 BRAC ENVIRONMENTAL DATA CALL

IX.B.10. YES  
IX.B.10.a. WASTE MANAGEMENT OF BOSTON NORTH, (617)933-2113  
IX.B.10.b. CURRENT, IN APPLICATION FOR EFPA, WILL BE GRANTED  
IX.B.10.c. 2100 TONS  
IX.B.10.d. 3 YEARS WITH POTENTIAL EXPANSION TO 8 YEARS  
IX.B.10.e. NO  
IX.B.10.e.(1). NOT APPLICABLE  
IX.B.11. WASTE MANAGEMENT OF BOSRON NORTH, (617)933-2113  
CURRENT, ANNUAL AVERAGE TONNAGE 360  
IX.B.12. NO  
IX.B.12.a. NOT APPLICABLE  
IX.B.13. NOT APPLICABLE  
IX.B.14. NOT APPLICABLE  
IX.B.15. REFER TO SECTION IX.G.1.  
IX.B.16. YES  
IX.B.16.a. Ref: UST map encl #2  
IX.B.16.b. 2 USTs, status UNREGULATED, installed 1985,  
contents #4 fuel oil, current vol 15,000 gal ea.,  
tank capacity 15,000 gal.  
IX.B.16.c. YES  
IX.B.16.c.(1). NOT APPLICABLE  
IX.B.17. NO  
IX.B.17.a. NO  
IX.B.17.a.(1). NOT APPLICABLE  
IX.B.17.a.(2). USTs IDENTIFIED IN IX.B.16.b. ABOVE, NO ACTION  
TAKEN OR REQUIRED BASED ON EPA STANDARDS FOR USTs  
IX.B.18. NO  
IX.B.18.a. NOT APPLICABLE  
IX.B.19. YES  
IX.B.19.a. NOT APPLICABLE  
IX.B.20. YES  
IX.B.21. NOT APPLICABLE  
IX.B.22. NOT APPLICABLE  
IX.C.1. NO  
IX.C.1.a. NOT APPLICABLE  
IX.C.1.b. NOT APPLICABLE  
IX.C.1.b.(1). NOT APPLICABLE  
IX.C.2. NO  
IX.C.2.a. NOT APPLICABLE  
IX.C.3. NO  
IX.C.3.a. NOT APPLICABLE  
IX.C.4. NO  
IX.C.5. NO  
IX.C.5.a. NOT APPLICABLE  
IX.C.6. NO  
IX.C.6.a. NOT APPLICABLE  
IX.C.6.b. NOT APPLICABLE  
IX.C.6.c. NOT APPLICABLE  
IX.C.6.c.(1) NOT APPLICABLE



DCMDN  
1995 BRAC ENVIRONMENTAL DATA CALL

IX.C.7.	NO
IX.C.7.a.	NOT APPLICABLE
IX.C.8.	NO
IX.C.8.a.	NOT APPLICABLE
IX.C.9.	NOT APPLICABLE
IX.C.10.	NO
IX.C.10.a.	NOT APPLICABLE
IX.C.11.	NO
IX.C.11.a.	NOT APPLICABLE
IX.C.12.	NO
IX.C.12.a.	NOT APPLICABLE
IX.C.13.	NOT APPLICABLE
IX.C.14.	NO
IX.C.14.a.	NOT APPLICABLE
IX.C.14.a.(1).	NOT APPLICABLE
IX.C.15.	NO
IX.C.15.a.	NOT APPLICABLE
IX.C.15.a.(1).	NOT APPLICABLE
IX.C.16.	NO
IX.C.17.	NO
IX.C.17.a.	NOT APPLICABLE
IX.C.17.b.	NOT APPLICABLE
IX.C.17.c.	NOT APPLICABLE
IX.C.17.d.	NOT APPLICABLE
IX.C.18.	NO
IX.C.18.a.	NOT APPLICABLE
IX.C.18.b.	NOT APPLICABLE
IX.C.18.c.	NOT APPLICABLE
IX.C.19.	NO
IX.C.19.a.	NOT APPLICABLE
IX.C.20.	NO
IX.C.20.a.	NOT APPLICABLE
IX.C.21.	NO
IX.C.21.a.	NOT APPLICABLE
IX.C.21.a.(1).	NOT APPLICABLE
IX.C.22.	NOT APPLICABLE
IX.C.23.	NO
IX.C.23.a.	NOT APPLICABLE
IX.C.23.b.	NOT APPLICABLE
IX.C.23.b.(1).	NOT APPLICABLE
IX.C.24.	NO
IX.C.24.a.	NOT APPLICABLE
IX.C.25.	NO
IX.C.25.a.	NOT APPLICABLE
IX.C.26.	NO
IX.C.26.a.	NOT APPLICABLE
IX.C.27.	NOT APPLICABLE
IX.C.27.a.	NOT APPLICABLE
IX.C.28.	NOT APPLICABLE

DCMDN  
1995 BRAC ENVIRONMENTAL DATA CALL

IX.D.1. NO  
IX.D.1.a. NOT APPLICABLE  
IX.D.1.a.(1). NOT APPLICABLE  
IX.D.2. YES  
IX.D.2.a. BARNES BUILDING, BOILER EXHAUST STACK  
IX.D.3. NO  
IX.D.3.a. NOT APPLICABLE  
IX.D.3.b. NOT APPLICABLE  
IX.D.3.c. NO  
IX.D.3.c.(1). NOT APPLICABLE  
IX.D.4. NO  
IX.D.4.a. NOT APPLICABLE  
IX.D.4.b. NOT APPLICABLE  
IX.D.5. NOT APPLICABLE  
IX.D.6. NOT APPLICABLE  
IX.D.7. YES  
IX.D.7.a. NOT APPLICABLE  
IX.D.7.b. NOT APPLICABLE  
IX.D.8. NO  
IX.D.8.a. NOT APPLICABLE  
IX.D.8.b. NOT APPLICABLE  
IX.D.8.c. NOT APPLICABLE  
IX.D.8.d. NOT APPLICABLE  
IX.D.9. NO  
IX.D.9.a. NOT APPLICABLE  
IX.D.9.b. NOT APPLICABLE  
IX.D.10. NO  
IX.D.10.a. NOT APPLICABLE  
IX.D.11. NOT APPLICABLE  
IX.D.12. NOT APPLICABLE  
IX.D.13. NO  
IX.D.13.a. NOT APPLICABLE  
IX.D.13.b. NO  
IX.D.13.c. NOT APPLICABLE  
IX.D.13.c(1). NOT APPLICABLE  
IX.D.13.d. NOT APPLICABLE  
IX.D.14. NO  
IX.D.15. NOT APPLICABLE  
IX.D.16. NO  
IX.D.16.a. NOT APPLICABLE  
IX.D.16.a.(1). NOT APPLICABLE  
IX.D.16.a.(2). NOT APPLICABLE  
IX.D.16.a.(3). NOT APPLICABLE  
IX.D.16.b. NO  
IX.D.17. NOT APPLICABLE  
IX.D.18. NOT APPLICABLE

DCMDN  
1995 BRAC ENVIRONMENTAL DATA CALL

IX.E.1. AQCR 119 - METROPOLITAN BOSTON INTRASTATE.  
IX.E.2. OZONE: SERIOUS NON-ATTAINMENT  
NITROGEN DIOXIDE: ATTAINMENT AREA  
CARBON MONOXIDE: MODERATE NON-ATTAINMENT  
PARTICULATE MATTER: UNCLASSIFIED  
SULFUR DIOXIDE: ATTAINMENT  
LEAD: ATTAINMENT

IX.E.3. NO  
IX.E.3.a. NOT APPLICABLE  
IX.E.4. (4) 50 GPM, MEIL McLAIN BOILERS - USING #4 FUEL  
(1) GENERATOR - 150 KW (EMERGENCY POWER SUPPLY)  
(1) COLD VAPOR DEGREASER (MAINTENANCE SHOP)  
(1) CENTRAL AIR CONDITION UNIT - 1100 TONS OUTPUT  
Ref: AIR QUALITY MAP, ENCL #2

IX.E.4.a. Ref: AIR QUALITY MAP, ENCL #2  
IX.E.5. NO  
IX.E.5.a. NOT APPLICABLE  
IX.E.6. NO  
IX.E.6.a. NOT APPLICABLE  
IX.E.7. SERIOUS: 0.160 - 0.180 ppm  
IX.E.7.a. NO  
IX.E.7.b. NOT APPLICABLE  
IX.E.7.c. NO  
IX.E.8. NO  
IX.E.8.a. NOT APPLICABLE  
IX.E.8.b. NOT APPLICABLE  
IX.E.8.c. NOT APPLICABLE  
IX.E.9. SERIOUS  
IX.E.9.a. THE FOLLOWING ARE BASED ON 1990 CONSUMPTION  
RECORDS:  
PM +/- 660 LBS/YR SO2 +/- 14,803 LBS/YR  
NO2 +/- 5,186 LBS/YR CO +/- 472 LBS/YR  
VOC +/- 106 LBS/YR

IX.E.9.b. NOT APPLICABLE  
IX.E.9.c. NOT APPLICABLE  
IX.E.10. MODERATE 9.1 - 16.4 PPM  
IX.E.11. NOT APPLICABLE  
IX.E.12. NOT APPLICABLE  
IX.E.13. NO  
IX.E.13.a. NOT APPLICABLE  
IX.E.13.b. NOT APPLICABLE  
IX.E.14. YES  
IX.E.14.a. SMOKE OPACITY METERING STACK DEVICE  
IX.E.15. NO  
IX.E.15.a. NOT APPLICABLE  
IX.E.16. NO  
IX.E.16.a. NOT APPLICABLE  
IX.E.17. NO  
IX.E.17.a. NOT APPLICABLE  
IX.E.17.b. YES  
IX.E.18. NO  
IX.E.18.a. NOT APPLICABLE

312

DCMDN  
1995 BRAC ENVIRONMENTAL DATA CALL

IX.E.19. NO  
IX.E.20. NO  
IX.E.21. NOT APPLICABLE  
IX.F.1. NO  
IX.F.1.a. NOT APPLICABLE  
IX.F.1.b. NOT APPLICABLE  
IX.F.1.c. NOT APPLICABLE  
IX.F.1.c.(1). NOT APPLICABLE  
IX.F.1.d. NOT APPLICABLE  
IX.F.1.d.(1). NOT APPLICABLE  
IX.F.1.e. NOT APPLICABLE  
IX.F.1.e.(1). NOT APPLICABLE  
IX.F.1.f. NOT APPLICABLE  
IX.F.1.f.(1). NOT APPLICABLE  
IX.F.1.f.(2). NOT APPLICABLE  
IX.F.2. BOSTON CITY WATER SUPPLY/SURFACE WATER  
IX.F.3. NO  
IX.F.3.a. NOT APPLICABLE  
IX.F.4. NOT APPLICABLE  
IX.F.5. NOT APPLICABLE  
IX.F.6. NO  
IX.F.6.a. NOT APPLICABLE  
IX.F.7. NOT APPLICABLE  
IX.F.8. NO  
IX.F.8.a. NOT APPLICABLE  
IX.F.9. NOT APPLICABLE  
IX.F.9.a. NOT APPLICABLE  
IX.F.10. NO  
IX.F.10.a. NOT APPLICABLE  
IX.F.11. NO  
IX.F.11.a. NOT APPLICABLE  
IX.F.11.b. NOT APPLICABLE  
IX.F.12. NOT APPLICABLE  
IX.F.13. NOT APPLICABLE  
IX.F.14. NO  
IX.F.14.a. NOT APPLICABLE  
IX.F.14.b. NOT APPLICABLE  
IX.F.14.c. NOT APPLICABLE  
IX.F.14.c.(1). NOT APPLICABLE  
IX.F.14.d. NOT APPLICABLE  
IX.F.14.d.(1). NOT APPLICABLE  
IX.F.14.d.(2). NOT APPLICABLE  
IX.F.14.e. NOT APPLICABLE  
IX.F.14.e.(1). NOT APPLICABLE  
IX.F.14.f. NO  
IX.F.14.f.(1). NOT APPLICABLE  
IX.F.14.f.(1).(a). NOT APPLICABLE  
IX.F.14.f.(1).(b). NOT APPLICABLE

DCMDN  
1995 BRAC ENVIRONMENTAL DATA CALL

IX.F.15. NO  
IX.F.15.a. NOT APPLICABLE  
IX.F.15.b. NOT APPLICABLE  
IX.F.15.c. NOT APPLICABLE  
IX.F.15.c.(1). NOT APPLICABLE  
IX.F.15.d. NOT APPLICABLE  
IX.F.15.d.(1). NOT APPLICABLE  
IX.F.15.d.(2). NOT APPLICABLE  
IX.F.15.e. NOT APPLICABLE  
IX.F.15.e.(1). NOT APPLICABLE  
IX.F.15.f. NO  
IX.F.15.f.(1) NOT APPLICABLE  
IX.F.15.f.(1).(a) NOT APPLICABLE  
IX.F.15.F.(1).(b). NOT APPLICABLE  
IX.F.16. NOT APPLICABLE  
IX.G.1. RCRA - SOLID WASTE LISTED BELOW, ALL REMAINING  
PROJECTS ARE NOT APPLICABLE  
1994 \$ 38,000.00  
1995 \$ 39,900.00  
1996 \$ 41,895.00  
1997 \$ 43,990.00  
1998 \$ 46,190.00  
1999 \$ 48,500.00  
2000 \$ 50,925.00  
2001 \$ 53,471.00  
IX.G.2. NOT APPLICABLE  
IX.G.3. NOT APPLICABLE

314

Subj: BRAC Environmental Data Call, support data for the (yes) responses.

To: DCMDN-OPA  
K. D. Cleaves

1.a. Reference DCMDN-OPA letter, subject BRAC 95 Data Call, dated 26 Aug 94.

b. Reference DCMDN-HMH Letter, BRAC Environmental Data, dated 8 sept 94.

2. The data was collected from a meeting on 12 sept 1990 with Henry Stanley, Barnes Building Manager, and telephone conversation with David Barney, Environmental Engineer on staff at Fort Devens, Ma.

3. I certify that the information contained herein is accurate and complete to the best of my knowledge and belief.

Question	RESPONSE	REMARKS
IX.B.8.	YES	CONTRACT # DAKF31-92-C-0017 ON FILE IN THE BUILDING MANAGERS OFFICE, BARNES BUILDING, BOSTON, MA.
IX.B.11.	YES	IX.B.10. WASTE MANAGEMENT DISPOSAL SERVICE, WOBURN, MA., AVERAGE ANNUAL TONNAGE 360
IX.B.16.	YES	FLOOR PLAN DRAWINGS AT BARNES BUILDING, BOSTON, MA. BUILDING MANAGERS OFFICE
IX.B.16.c.	YES	INSTALLATION CONTRACT FILE AT THE CONTRACTING OFFICE, FORT DEVENS, MA.
IX.B.19.	YES	REFERENCE INSTALLATION CONTRACT ON FILE AT FORT DEVENS, MA.
IX.B.20.	YES	REFER TO IX.B.19. ABOVE
IX.D.2.	YES	INFORMATION RECEIVED FROM A MEETING WITH MR. HENRY STANLEY, BUILDING MANAGER, ON 14 SEP 94
IX.D.2.a.	YES	MATERIAL IS ENCAPSULATED IN AN AREA BETWEEN THE STEEL STACK AND A CONCRETE WALL. THE OVERALL LENGTH OF THE EFFECTED AREA IS 120 FEET.
IX.D.7.	YES	1990 PCB REPORT ON FILE AT FORT DEVENS, MA.
IX.E.14.	YES	AS REQUIRED BY EPA REGULATIONS ON FILE AT FORT DEVENS, MA.
IX.E.14.a.	YES	SMOKE STACK OPACITY METERING DEVICE
IX.E.17.b.	YES	WITH THE POSSIBLE UPGRADING OF THE EQUIPMENT IN THE FUTURE

The intent of this IOM is to provide additional information on the questions above listed above.

SEABORN SCOTT  
Safety and Health Manager

315

Part X-

Technology Data Call

3/6

Defense Contract Management District Northeast (DCMDN)  
PART X. Technology Data Call

X.1. The Local Area Network topology consists of a fiber optic backbone on floors 7, 8 and 9, with unshielded twisted pair wiring from the concentrators to the work station.

X.2. The Local Area Network components are:

Brand Name	Model	Amount
Cabletron multi-media access centers (MMAC8FNB)	9400297	7
Cabletron multi-media access centers (MMAC8)	906061-02	1
Smrtbridg bridge	Model-40	1

X.3. The initial design of the LAN (Local Area Network) required that it conform to the IEEE (Institute of Electrical and Electronic Engineers) 802.3 specification in order to access a previously installed WAN (Wide Area Network). Incidentally, the IEEE is a professional organization that defines network standards. Attached please find supporting documentation in the form of a copy of the Network Engineering and Integration Plan for 495 Summer Street, Boston MA.

X.4. 29 Servers. 400+ work stations.

X.5. The initial design of the LAN required that the Networking software adhere to the TCP/IP protocol which was developed by the Department of Defense in the 1970s to support the construction of worldwide internetworks. The requirement, for the PCs, was satisfied by the purchase of PC-NFS software supplied by Sunselect of Chelmsford, MA, which fully supports the TCP/IP protocol; suite. The mid-tier systems integrated into the LAN were ordered with NFS software as part of the basic system. Attached please find supporting documentation in the form of a copy of the Network Engineering and Integration Plan for 495 Summer Street, Boston MA for TCP/IP requirement and a copy of the 3953s for partial purchase of PC-NFS software.

The Local Area Network at DCMDN does not use a Network Operating System provided by Novell or Banyan. A network Operating System, by the way, is software that acts as the command center, enabling all of the network hardware and all other network software to function as one cohesive system. However, PC-NFS working in concert with NFS, on the mid-tier and server systems, provides approximately the same functionality as Novell or Banyan and does make our LAN a cohesive system.

The platforms supported are AT&T 3B2 computers using the UNIX System V Operating System, a Hewlett Packard 9000 using HP/UX (Hewlett Packard UNIX), Everex STEP Computers using Interactive UNIX and SCO UNIX, and Zenith and Everex PCs using DOS/Windows.

X.6. Compass, PARS, Property, Legal, Telephone, CPS, Closed Box Contracts.

317



Part XI-  
COBRA

318

PART XI. COBRA DATA CALL QUESTIONS

XI.1: 306.38 tons of mission equipment would have to be moved if this district were to be realigned. A wall-to-wall inventory was performed instead of using the formula provided by the Team, as the Accountable Property Book is being readjusted.

There are 112.70 tons of support equipment in this district that would have to be moved if DCMDN were realigned. This figure is based on the BRAC team formula provided to this office on 04 August 1994.

The above methodologies were confirmed between Karen Cleaves of DCMDN and Kathy Kelleher of DLA BRAC, 24 August 1994.

XI.2: \$21,370.00 would be required to dismantle, prepare for shipment, transport, and reinstall the Harris High-Frequency Radio. The cost is based on an estimate from Harris Communications.

The disassembly, transportation, and reassembly of the Kardex Times-Two Speed Cabinets would cost approximately \$11,500.00. These cabinets would be moved separately from the above equipment. Weight of the Times-Two Cabinets is 13.07 tons.

\$5,000.00 would be needed to disassemble, transport, and reassemble the district's satellite/receiver.

\$5,000.00 would be required to disassemble, transport, and reassemble DCMDN-FA (Audio-Visual) Edit System.

XI.3: There are no unique moving costs not addressed elsewhere in this data call, based on a telephone conversation between Gregory Brooks of DCMDN and Robert Bourassa from the DLA BRAC Team, 19 August 1994. The material in storage (consumables and equipment) is included as part of XI.1.

*end of  
DCMDN*

319



DEFENSE LOGISTICS AGENCY  
DEFENSE CONTRACT MANAGEMENT COMMAND  
DEFENSE CONTRACT MANAGEMENT DISTRICT NORTHEAST  
495 SUMMER STREET  
BOSTON, MA. 02210-2184



IN REPLY  
REFER TO

DCMDN-D

19 Sep 1994

SUBJECT: BRAC 95 Data Call

TO: CAAJ (BRAC)

1. References:

a. DCMDN-D letter, dated 14 Sep 94, same subject.

b. CAAJ (BRAC) letter, dated 8 Jul 94, subject: BRAC 95 Data Call (BRAC95L009).

2. We have made adjustments to the following Part V responses:

a. V.1. **Unique Missions:** Enclosure 1 is revised page V-1, dated 19 Sep 94.

b. V.8. **Number of civilian personnel on board in each SLFA excluding operational elements:** Enclosure 2 is revised page V-2, dated 19 Sep 94. Enclosure 2a is revised Spreadsheet A, dated 19 Sep 94.

c. V.9. **Listing of number of civilian personnel for each operational element excluded in V.8. above:** Enclosure 3 is revised Spreadsheet A-1, dated 19 Sep 94.

d. Spreadsheets B, C, and D, dated 19 Sep 1994, at Enclosure 4, have been enhanced to include a column reflecting the revised actual data for 30 Jun 94.

3. I certify that the information contained herein is accurate and complete to the best of my knowledge and belief.

4. If you or your staff have any questions, please contact Karen Cleaves or Harry Khachadorian at (617) 451-4983/4455, respectively.

4 Encl

*For Gerald M. Cawley*  
JEFFREY P. GOULD  
Captain, SC, USN  
Commander



FEDERAL QUALITY  
INSTITUTE  
QUALITY  
IMPROVEMENT  
PROTOTYPE  
AWARD WINNER



V. DCMDN SPECIFIC DATA

V.1. **Unique Missions:** Navy Nuclear Propulsion, Contractor Field Teams, Industrial Analysis Support, Customer Liaison, Automated Data Processing Equipment (ADPE), Contractor Insurance Pension Review (CIPR), and Defense Corporate Executive (DCE).

V.2. **Organization:**

V.2.a. **Listing of DCMAOs and DPROs and their locations:** see Enclosure 1 (Spreadsheet A).

V.2.b. **Mileage for DCMAOs and DPROs from DCMDN HQ:** see Enclosure 1 (Spreadsheet A).

V.2.c. **Listing of DCMOs and the DCMAO or DPRO to which they report:** see Enclosure 1 (Spreadsheet A).

V.2.d. **Listing of DCMAOs and DPROs not reporting directly to DCMDN HQ:** see Enclosure 1 (Spreadsheet A).

V.2.e. **Map of Geographical Boundaries:** see Enclosure 2 with Attachments 1, 2 and 3.

V.3. **As part of the Customer Outreach Program, the DCMDN has lead responsibility for the following customers (buying activities and program offices):** see Enclosure 3. Data is projected to 30 September 1994.

V.4. **The DCMDN SFLAs act as prime program integrators for the following number of Acquisition Category (ACAT) I Programs:** see Enclosure 4. A list is enclosed reflecting the responsible CAO and respective ACAT I Programs, and is projected to 30 September 1994.

V.5. **Number of DCEs located in DCMDN:** 10. A listing of DCEs and their corporation name and duty station as of 31 July 1994 and projected to 30 September 1994 is at Enclosure 5.

V.6. **Number of CACOs and DACOs located in DCMDN:** 16 CACOs and 104 DACOs. A listing of CACOs and DACOs, their corporation/division and duty station is at Enclosure 6 and 6A, and is projected to 30 September 1994.

V.7. **Miles from DCMDN HQ to Bus, Train, Plane:**

a. **Bus:** The City of Boston has two major interstate and intrastate bus terminals in relative close proximity to the DCMDN HQ. One terminal (at South Station) is less than one mile while the other terminal (at Park Square) is less than two miles. A new bus terminal to service the entire City of Boston is currently under construction at South Station, scheduled for completion by late 1995, and will be less than one mile. In addition, there are commuter transportation services to and from the city and to the DCMDN HQ.

V. DCMDN SPECIFIC DATA

**b. Train:** The City of Boston has a major AMTRAK train station located at South Station less than one mile from the DCMDN HQ. South Station has undergone major renovations during recent years. Frequent AMTRAK train service is provided both South (New York and Washington) and West (Albany, Buffalo, Cleveland). South Station also provides commuter rail service between the suburbs and the city. North Station is less than two miles and provides commuter rail service North between the suburbs and the city.

**c. Plane:** Logan Airport in Boston is one of the Nations largest airports, located across the inner harbor five road miles from the DCMDN HQ. A third harbor tunnel is currently under construction and is scheduled to open for commercial traffic late 1995. There will be direct access to the tunnel from the DCMDN HQ and travel to Logan Airport will be reduced to less than one mile. Hourly airplane shuttle service is provided to Washington and New York. Frequent airplane service is provided for nation-wide travel as well as to world-wide destinations.

**d. Water Shuttle:** Boston has a "Water Shuttle" which traverses the inner harbor directly between the downtown area and Logan Airport. The shuttle eliminates the need to use the heavily travelled tunnels under the inner harbor for quick and easy travel between downtown and Logan Airport. Access to the shuttle is 1.2 miles from DCMDN HQ. In addition, Boston has commuter water transportation services across the harbor to both North and South of the city. The Water Shuttle and Water Commuter Services operate year round.

**e. Heliport:** Boston has a commercial heliport providing for travel to all points from the city. The heliport is one third mile from the DCMDN HQ.

**f. Public Transportation:** Boston has a major public transportation system, the "T". The T is comprised of subway, light rail and bus. The T is a unique blend of the old and the new with its handsome, historic stations, its modern equipment and award winning stations on the cutting edge of engineering and design. The T is one of the most extensive public transit systems in the nation. It provides an extensive daily commuter transit travel and services the rich cultural sites, business districts and shopping areas within Boston and its eastern Massachusetts suburbs. The T is a cheap, safe and reliable travel option. The T provides services for persons with disabilities.

**V.8. Number of civilian personnel on board in each SLFA (excluding operational elements Navy Nuclear Propulsion, Contractor Field Teams, Industrial Analysis Support, Customer Liaison, ADPE, CIPR, and DCE):** see Enclosure 1 (Spreadsheet A). Subsequent to 30 Jun 94, upon completion of the Philadelphia Competitive Area RIF Actions, personnel were transferred to the following activities: DCMAO Philadelphia-GD; DPRO Boeing Helicopters-RE; DPRO Martin Marietta Delaware Valley-RV; and the Industrial Analysis Support Office, DCMDN-N.

CONTRACT ADMINISTRATION		REFEREE CONTRACTY		MANAGEMENT DISTRICT		NORTHEAST (DCOMD)		Total # Children		ADJUSTMENTS		REV ACTUAL		PROJECTED		REMARKS	
SPREADSHEET A REVISED 19 SEP 94		ORGANIZATION NAME		CITY		STATE		DCOMD HQ		ACTUAL		REV ACTUAL		PROJECTED			
								30-Jan-94		30-Jun-94		30-Jun-94		30-Sep-94			
								Message		on board							
1	DCOMD BOSTON	BOSTON	MA					448	448	14	0	344	344	344	344	344	LESS ADPE (24) LESS DCE (7) EXCLUDES TEX DEF (2)
2	DCOMD GTE COMM SYS CORP	WETHERSFIELD	MA					352	352	0	0	352	352	352	352	352	LESS DCE (1)
3	DCOMD GTE COMM SYS CORP	WETHERSFIELD	MA					411	411	0	0	411	411	411	411	411	LESS DCE (1)
4	DCOMD DAYTON OHIO	DAYTON	OHIO					187	187	0	0	187	187	187	187	187	LESS CUST (1)
5	DCOMD DETROIT	DETROIT	MI					222	222	0	0	222	222	222	222	222	LESS CUST (1)
6	DCOMD GARDEN CITY	GARDEN CITY	NY					341	341	0	0	341	341	341	341	341	
7	DCOMD GRAND RAPIDS	GRAND RAPIDS	MI					144	144	0	0	144	144	144	144	144	
8	DCOMD HARTFORD	HARTFORD	CT					100	100	0	0	100	100	100	100	100	
9	DCOMD INDIANAPOLIS	FORT BENJAMIN HARRISON	IN					499	499	0	0	499	499	499	499	499	EXCLUDES GAC (24) & SOUTH BEND (40)
10	DCOMD GAC ALUSON	INDIANAPOLIS	IN					117	117	0	0	117	117	117	117	117	
11	DCOMD SOUTH BEND	SOUTH BEND	IN					811	811	0	0	811	811	811	811	811	
12	DCOMD NEW YORK	NEW YORK	NY					215	215	0	0	215	215	215	215	215	LESS CERNIGAL (3)
13	DCOMD PHILADELPHIA	PHILADELPHIA	PA					308	308	0	0	308	308	308	308	308	PLACEMENT OF DCOMD PERSONNEL
14	DCOMD PITTSBURGH	PITTSBURGH	PA					375	375	0	0	375	375	375	375	375	PLACEMENT OF DCOMD PERSONNEL
15	DCOMD PITTSBURGH	PITTSBURGH	PA					339	339	1	1	339	339	339	339	339	LESS DCE (1)
16	DCOMD PITTSBURGH	PITTSBURGH	PA					155	155	0	0	155	155	155	155	155	EXCLUDES GAC (1) EXCLUDES DCOMD (2)
17	DCOMD PITTSBURGH	PITTSBURGH	PA					244	244	0	0	244	244	244	244	244	EXCLUDES GAC (1) EXCLUDES DCOMD (2)
18	DCOMD PITTSBURGH	PITTSBURGH	PA					340	340	0	0	340	340	340	340	340	EXCLUDES GAC (1) EXCLUDES DCOMD (2)
19	DCOMD PITTSBURGH	PITTSBURGH	PA					244	244	0	0	244	244	244	244	244	EXCLUDES GAC (1) EXCLUDES DCOMD (2)
20	DCOMD PITTSBURGH	PITTSBURGH	PA					244	244	0	0	244	244	244	244	244	EXCLUDES GAC (1) EXCLUDES DCOMD (2)
21	DCOMD PITTSBURGH	PITTSBURGH	PA					244	244	0	0	244	244	244	244	244	EXCLUDES GAC (1) EXCLUDES DCOMD (2)
22	DCOMD PITTSBURGH	PITTSBURGH	PA					244	244	0	0	244	244	244	244	244	EXCLUDES GAC (1) EXCLUDES DCOMD (2)
23	DCOMD PITTSBURGH	PITTSBURGH	PA					244	244	0	0	244	244	244	244	244	EXCLUDES GAC (1) EXCLUDES DCOMD (2)
24	DCOMD PITTSBURGH	PITTSBURGH	PA					244	244	0	0	244	244	244	244	244	EXCLUDES GAC (1) EXCLUDES DCOMD (2)
25	DCOMD PITTSBURGH	PITTSBURGH	PA					244	244	0	0	244	244	244	244	244	EXCLUDES GAC (1) EXCLUDES DCOMD (2)
26	DCOMD PITTSBURGH	PITTSBURGH	PA					244	244	0	0	244	244	244	244	244	EXCLUDES GAC (1) EXCLUDES DCOMD (2)
27	DCOMD PITTSBURGH	PITTSBURGH	PA					244	244	0	0	244	244	244	244	244	EXCLUDES GAC (1) EXCLUDES DCOMD (2)
28	DCOMD PITTSBURGH	PITTSBURGH	PA					244	244	0	0	244	244	244	244	244	EXCLUDES GAC (1) EXCLUDES DCOMD (2)
29	DCOMD PITTSBURGH	PITTSBURGH	PA					244	244	0	0	244	244	244	244	244	EXCLUDES GAC (1) EXCLUDES DCOMD (2)
30	DCOMD PITTSBURGH	PITTSBURGH	PA					244	244	0	0	244	244	244	244	244	EXCLUDES GAC (1) EXCLUDES DCOMD (2)
31	DCOMD PITTSBURGH	PITTSBURGH	PA					244	244	0	0	244	244	244	244	244	EXCLUDES GAC (1) EXCLUDES DCOMD (2)
32	DCOMD PITTSBURGH	PITTSBURGH	PA					244	244	0	0	244	244	244	244	244	EXCLUDES GAC (1) EXCLUDES DCOMD (2)
33	DCOMD PITTSBURGH	PITTSBURGH	PA					244	244	0	0	244	244	244	244	244	EXCLUDES GAC (1) EXCLUDES DCOMD (2)
34	DCOMD PITTSBURGH	PITTSBURGH	PA					244	244	0	0	244	244	244	244	244	EXCLUDES GAC (1) EXCLUDES DCOMD (2)
35	DCOMD PITTSBURGH	PITTSBURGH	PA					244	244	0	0	244	244	244	244	244	EXCLUDES GAC (1) EXCLUDES DCOMD (2)
36	DCOMD PITTSBURGH	PITTSBURGH	PA					244	244	0	0	244	244	244	244	244	EXCLUDES GAC (1) EXCLUDES DCOMD (2)
37	DCOMD PITTSBURGH	PITTSBURGH	PA					244	244	0	0	244	244	244	244	244	EXCLUDES GAC (1) EXCLUDES DCOMD (2)
38	DCOMD PITTSBURGH	PITTSBURGH	PA					244	244	0	0	244	244	244	244	244	EXCLUDES GAC (1) EXCLUDES DCOMD (2)
39	DCOMD PITTSBURGH	PITTSBURGH	PA					244	244	0	0	244	244	244	244	244	EXCLUDES GAC (1) EXCLUDES DCOMD (2)
40	DCOMD PITTSBURGH	PITTSBURGH	PA					244	244	0	0	244	244	244	244	244	EXCLUDES GAC (1) EXCLUDES DCOMD (2)
41	DCOMD PITTSBURGH	PITTSBURGH	PA					244	244	0	0	244	244	244	244	244	EXCLUDES GAC (1) EXCLUDES DCOMD (2)
42	DCOMD PITTSBURGH	PITTSBURGH	PA					244	244	0	0	244	244	244	244	244	EXCLUDES GAC (1) EXCLUDES DCOMD (2)
43	DCOMD PITTSBURGH	PITTSBURGH	PA					244	244	0	0	244	244	244	244	244	EXCLUDES GAC (1) EXCLUDES DCOMD (2)
44	DCOMD PITTSBURGH	PITTSBURGH	PA					244	244	0	0	244	244	244	244	244	EXCLUDES GAC (1) EXCLUDES DCOMD (2)
45	DCOMD PITTSBURGH	PITTSBURGH	PA					244	244	0	0	244	244	244	244	244	EXCLUDES GAC (1) EXCLUDES DCOMD (2)
46	DCOMD PITTSBURGH	PITTSBURGH	PA					244	244	0	0	244	244	244	244	244	EXCLUDES GAC (1) EXCLUDES DCOMD (2)
47	DCOMD PITTSBURGH	PITTSBURGH	PA					244	244	0	0	244	244	244	244	244	EXCLUDES GAC (1) EXCLUDES DCOMD (2)
48	DCOMD PITTSBURGH	PITTSBURGH	PA					244	244	0	0	244	244	244	244	244	EXCLUDES GAC (1) EXCLUDES DCOMD (2)
49	DCOMD PITTSBURGH	PITTSBURGH	PA					244	244	0	0	244	244	244	244	244	EXCLUDES GAC (1) EXCLUDES DCOMD (2)
50	DCOMD PITTSBURGH	PITTSBURGH	PA					244	244	0	0	244	244	244	244	244	EXCLUDES GAC (1) EXCLUDES DCOMD (2)
51	DCOMD PITTSBURGH	PITTSBURGH	PA					244	244	0	0	244	244	244	244	244	EXCLUDES GAC (1) EXCLUDES DCOMD (2)
52	DCOMD PITTSBURGH	PITTSBURGH	PA					244	244	0	0	244	244	244	244	244	EXCLUDES GAC (1) EXCLUDES DCOMD (2)
53	DCOMD PITTSBURGH	PITTSBURGH	PA					244	244	0	0	244	244	244	244	244	EXCLUDES GAC (1) EXCLUDES DCOMD (2)
54	DCOMD PITTSBURGH	PITTSBURGH	PA					244	244	0	0	244	244	244	244	244	EXCLUDES GAC (1) EXCLUDES DCOMD (2)
55	DCOMD PITTSBURGH	PITTSBURGH	PA					244	244	0	0	244	244	244	244	244	EXCLUDES GAC (1) EXCLUDES DCOMD (2)
56	DCOMD PITTSBURGH	PITTSBURGH	PA					244	244	0	0	244	244	244	244	244	EXCLUDES GAC (1) EXCLUDES DCOMD (2)
57	DCOMD PITTSBURGH	PITTSBURGH	PA					244	244	0	0	244	244	244	244	244	EXCLUDES GAC (1) EXCLUDES DCOMD (2)
58	DCOMD PITTSBURGH	PITTSBURGH	PA					244	244	0	0	244	244	244	244	244	EXCLUDES GAC (1) EXCLUDES DCOMD (2)
59	DCOMD PITTSBURGH	PITTSBURGH	PA					244	244	0	0	244	244	244	244	244	EXCLUDES GAC (1) EXCLUDES DCOMD (2)
60	DCOMD PITTSBURGH	PITTSBURGH	PA					244	244	0	0	244	244	244	244	244	EXCLUDES GAC (1) EXCLUDES DCOMD (2)
61	DCOMD PITTSBURGH	PITTSBURGH	PA					244	244	0	0	244	244	244	244	244	EXCLUDES GAC (1) EXCLUDES DCOMD (2)
62	DCOMD PITTSBURGH	PITTSBURGH	PA					244	244	0	0	244	244	244	244	244	EXCLUDES GAC (1) EXCLUDES DCOMD (2)
63	DCOMD PITTSBURGH	PITTSBURGH	PA					244	244	0	0	244	244	244	244	244	EXCLUDES GAC (1) EXCLUDES DCOMD (2)
64	DCOMD PITTSBURGH	PITTSBURGH	PA					244	244	0	0	244	244	244	244	244	EXCLUDES GAC (1) EXCLUDES DCOMD (2)
65	DCOMD PITTSBURGH	PITTSBURGH	PA					244	244	0	0	244	244	244	244	244	EXCLUDES GAC (1) EXCLUDES DCOMD (2)
66	DCOMD PITTSBURGH	PITTSBURGH	PA					244	244	0	0	244	244	244	244	244	EXCLUDES GAC (1) EXCLUDES DCOMD (2)
67	DCOMD PITTSBURGH	PITTSBURGH	PA					244	244	0	0	244	244	244	244	244	EXCLUDES GAC (1) EXCLUDES DCOMD (2)
68	DCOMD PITTSBURGH	PITTSBURGH	PA					244	244	0	0	244	244	244	244	244	EXCLUDES GAC (1) EXCLUDES DCOMD (2)
69	DCOMD PITTSBURGH	PITTSBURGH	PA					244	244	0	0	244	244	244	244	244	EXCLUDES GAC (1) EXCLUDES DCOMD (2)
70	DCOMD PITTSBURGH	PITTSBURGH	PA					244	244	0	0	244	244	244	244	244	EXCLUDES GAC (1) EXCLUDES DCOMD (2)
71	DCOMD PITTSBURGH	PITTSBURGH	PA					244	244	0	0	244	244	244	244	244	EXCLUDES GAC (1) EXCLUDES DCOMD (2)
72	DCOMD PITTSBURGH	PITTSBURGH	PA					244	244	0	0	244	244	244	244	244	EXCLUDES GAC (1) EXCLUDES DCOMD (2)
73	DCOMD PITTSBURGH	PITTSBURGH	PA					244	244	0	0	244	244	244	244	244	EXCLUDES GAC (1) EXCLUDES DCOMD (2)
74	DCOMD PITTSBURGH	PITTSBURGH	PA					244	244	0	0	244					

V.9. Listing of number of civilian personnel for each operational element excluded in V.8. above:

<u>Operational Element</u>	<u>SFLA</u>	<u>30 Jun 94</u>	<u>30 Sep 94</u>	
ADPE	DCMAO Boston	12	12	
CIPR	DCMAO New York	12	12	
DCE	DCMAO Stratford	Cavoli	1	1
	DCMAO Boston	Conroy	2	2
		Sternburg		
	*DCMAO New York	Chezek	0	1
	DCMAO Pittsburgh	Barrientes	1	1
	*DCMAO Hartford	Tinti	0	1
	DCMAO Cleveland	O'Brien	1	1
	DPRO Grumman	Childers	1	1
	**DPRO Raytheon	Kiley	1	1
	DPRO Unisys Corp	Matura	1	1
		--	--	
		8	10	
Customer Liaison	DCMAO Reading	1	1	
	DCMAO Detroit	1	1	
Nuclear Propulsion Field Offices				
	NSTR Schenectady	*0	3	
	ANSTR Schenectady (West Milton)	*0	1	
	Bettis Atomic Power Lab	14	14	
	Babcock & Wilcox Company	22	22	
Industrial Analysis Support Office		66	66	
Contractor Field Teams		31	31	

\* DCMDN DBMS still indicates assigned to DCNMDN HQTRS.

\*\* Kiley replaced DeSimone prior to 30 Jun 94 and shown on DBMS as DPRO Raytheon personnel.

*Encl 3*



CONTRACT ADMINISTRATION											
SPREADSHEET B REVERSED 19 SEP 94											
DEFENSE CONTRACT MANAGEMENT DISTRICT NORTHWEST (ocdmw)											
CONTRACT NAME	ASSIGNED CONTRACTS	TOTAL CONTRACTS	ADJUSTMENTS			REVENUE			PROJECTED		
			ON HAND	REV ACTUAL	ADJUSTMENTS	REV ACTUAL	ADJUSTMENTS	PROJECTED	ADJUSTMENTS	PROJECTED	
OCMAO NAME	CONTRACTS	ON HAND	REV ACTUAL	ADJUSTMENTS	REV ACTUAL	ADJUSTMENTS	PROJECTED	ADJUSTMENTS	PROJECTED	REMARKS	
OCMAO BOSTON	1312	1312	13448	NA	13448	NA	13448	NA	13448		
OCMAO GTE GOV'T SYS CORP	8	8	597	NA	597	NA	597	NA	597		
OCMAO CLEVELAND	542	542	4036	NA	4036	NA	4036	NA	4036		
OCMAO DAYTON OHIO	770	770	8888	NA	8888	NA	8888	NA	8888		
OCMAO DETROIT	471	471	4446	NA	4446	NA	4446	NA	4446		
OCMAO GARDEN CITY	763	763	8138	NA	8138	NA	8138	NA	8138		
OCMAO GRAND RAPIDS	153	153	3124	NA	3124	NA	3124	NA	3124		
OCMAO HARTFORD	719	719	11253	NA	11253	NA	11253	NA	11253		
OCMAO INDIANAPOLIS	278	278	3853	NA	3853	NA	3853	NA	3853		
OCMAO JMC ALUSTON											
OCMAO SOUTH BEND											
OCMAO PITTSBURGH	311	311	4873	NA	4873	NA	4873	NA	4873		
OCMAO RICHMOND	1340	1340	23238	NA	23238	NA	23238	NA	23238		
OCMAO RITTSBURGH	344	344	3124	NA	3124	NA	3124	NA	3124		
OCMAO READING	423	423	3272	NA	3272	NA	3272	NA	3272		
OCMAO UNLTD DEF LIMITED PART-											
OCMAO SPRINGFIELD	112	112	8828	NA	8828	NA	8828	NA	8828		
OCMAO STRATFORD	210	210	2938	NA	2938	NA	2938	NA	2938		
OCMAO STRATFORD	410	410	5800	NA	5800	NA	5800	NA	5800		
OCMAO BUFFALO											
CONTRACTS BY NAME											
OCMAO ALLED SIGNAL OPTERS	3	3	648	NA	648	NA	648	NA	648		
OCMAO BUCKEYE	3	3	1182	NA	1182	NA	1182	NA	1182		
OCMAO DEFENSE AEROT	2	2	486	NA	486	NA	486	NA	486		
OCMAO GENERAL DYNAMICS LIMA	6	6	30	NA	30	NA	30	NA	30		
OCMAO GEORGE EVERDALE	8	8	1234	NA	1234	NA	1234	NA	1234		
OCMAO GE LYNN	5	5	832	NA	832	NA	832	NA	832		
OCMAO GRUHAMAN	6	6	3124	NA	3124	NA	3124	NA	3124		
OCMAO HAMPTON STANDARDS	1	1	807	NA	807	NA	807	NA	807		
OCMAO HAWK	12	12	272	NA	272	NA	272	NA	272		
OCMAO LOCKHEED SANDERS	4	4	886	NA	886	NA	886	NA	886		
OCMAO LORAIN	4	4	412	NA	412	NA	412	NA	412		
OCMAO MANAYOK	4	4	1243	NA	1243	NA	1243	NA	1243		
OCMAO MARIETTA DEF	4	4	1243	NA	1243	NA	1243	NA	1243		
OCMAO MARTIN QUARTZ	13	13	1380	NA	1380	NA	1380	NA	1380		
OCMAO PRATT & WHITNEY	1	1	278	NA	278	NA	278	NA	278		
OCMAO RAYTHEON	28	28	2882	NA	2882	NA	2882	NA	2882		
OCMAO SIKORSKY AIRCRAFT	1	1	8483	NA	8483	NA	8483	NA	8483		
OCMAO TESTRON DEFENSE SYS...	2	2	128	NA	128	NA	128	NA	128		
OCMAO UMYS	2	2	1134	NA	1134	NA	1134	NA	1134		
OCMAO WESTINGHOUSE	1	1	181	NA	181	NA	181	NA	181		
TOTAL OCMAO	103	103	23802	NA	23802	NA	23802	NA	23802		
TOTAL OCMAO & OCMAO	8810	8810	111841	NA	111841	NA	111841	NA	111841		
TOTAL OCMAO & OCMAO	8713	8713	134583	NA	134583	NA	134583	NA	134583		

2024

CONTRACT ADMINISTRATION					
SPREADSHEET C, REV SEP 84					
DEFENSE CONTRACT MANAGEMENT DISTRICT NORTHEAST (DCMDN)					
	QUALITY ASSURANCE ONLY				
	CONTRACTS ON HAND				
	QA M'S				
	LRMIL BRQA report (detailed)				
	S&T				
DCMAO NAME	ACTUAL 31-Jul-84	ADJUSTMENTS 31-Jul-84	REV. ACTUAL 31-Jul-84	PROJECTED 30-Sep-84	REMARKS
DCMAO BOSTON	1375	NA	1375	1400	
DCMAO GTE GOV'T SYS CORP*	8	8	8	8	POINT IN TIME OF DATA QUERY
DCMAO CLEVELAND	1408	NA	1408	1347	
DCMAO DAYTON OHIO	3820	3598	3598	3525	POINT IN TIME OF DATA QUERY
DCMAO DETROIT	462	485	485	480	POINT IN TIME OF DATA QUERY
DCMAO GARDEN CITY	1372	NA	1372	1380	
DCMAO GRAND RAPIDS	1077	NA	1077	875	
DCMAO HARTFORD	1250	828	828	875	POINT IN TIME OF DATA QUERY
DCMAO INDIANAPOLIS	681	623	623	623	POINT IN TIME OF DATA QUERY
DCMO GMC ALLISON					INCLUDED IN DCMAO INDIANAPOLIS TOTAL
DCMO SOUTH BEND					INCLUDED IN DCMAO INDIANAPOLIS TOTAL
DCMAO NEW YORK	179	318	318	318	ACTUAL PHYSICAL INVENTORY
DCMAO PHILADELPHIA	1898	1708	1708	1872	POINT IN TIME OF DATA QUERY
DCMAO PITTSBURGH	933	950	950	318	POINT IN TIME OF DATA QUERY
DCMAO READING	470	NA	470	470	
DCMO UNITED DEF LIMITED PART**					INCLUDED IN DCMAO READING TOTAL
DCMAO SPRINGFIELD	2381	1850	1850	1788	ACTUAL PHYSICAL INVENTORY
DCMAO STRATFORD	858	NA	858	858	
DCMAO SYRACUSE	830	NA	830	808	
DCMO BUFFALO					INCLUDED IN DCMAO SYRACUSE TOTAL
DPRO NAME					
DPRO ALLIED SIGNAL	47	NA	47	85	
DPRO BOEING HELICOPTERS	1	3	3	3	POINT IN TIME OF DATA QUERY
DPRO GECKREARFOTY	87	30	30	30	BASED ON AN ACTUAL INVENTORY
DPRO GENERAL DYNAMICS LIMA	0	NA	0	0	
DPRO GEAE EVENDALE	88	83	83	83	POINT IN TIME OF DATA QUERY
DPRO DE LYNN	187	NA	187	186	
DPRO GRUMMAN	28	NA	28	28	
DPRO HAMILTON STANDARD	235	238	238	238	POINT IN TIME OF DATA QUERY
DPRO IBM	41	NA	41	48	
DPRO LOCKHEED SANDERS	180	144	144	128	POINT IN TIME OF DATA QUERY
DPRO LORAL	241	NA	241	253	
DPRO MAGNAVOX	55	40	40	42	POINT IN TIME OF DATA QUERY
DPRO MARTIN MARIETTA DEF	180	28	28	28	BASED ON AN ACTUAL INVENTORY
DCMO MM ARMYNT SYS					INCLUDED IN DPRO MM ARMYNT SYS TOTAL
DPRO MARTIN MARIETTA DV	185	NA	185	118	
DPRO PRATT & WHITNEY	383	368	368	313	BASED ON AN ACTUAL INVENTORY
DPRO RAYTHEON	288	328	328	330	BASED ON AN ACTUAL INVENTORY
DPRO SIKORSKY AIRCRAFT	87	NA	87	84	
DPRO TETRON DEFENSE SYS***	0	NA	0	0	
DPRO UNISYS	30	7	7	7	BASED ON AN ACTUAL INVENTORY
DPRO WESTINGHOUSE	2	0	0	0	POINT IN TIME OF DATA QUERY
TOTAL DPRO	2184		2142	2181	
TOTAL DCMAO	18043		17830	18808	
TOTAL DCMAO & DPRO	20227		19972	20989	

DEFENSE CONTRACT MANAGEMENT DISTRICT (NORTHWEST REGION)	DCMAO NAME	TOTAL \$ OR LATER ON PRIME CONTRACTS (IN MILLIONS (T DECIMAL)) PLUS OTHERS		ADJUSTMENTS		REV ACTUAL PROTECTED 30-Sep-94	UNADJUSTED REPERCUSSIONS (IN MILLIONS (T DECIMAL)) PRIME CONTRACTS TOTAL UNADJUSTED REPERCUSSIONS		ADJUSTMENTS		REV ACTUAL PROTECTED 30-Sep-94	\$ OF OUTSTANDING PROGRESS PAYMENTS		REMARKS	
		31-DEC-94	31-DEC-94	31-DEC-94	31-DEC-94		31-DEC-94	31-DEC-94	31-DEC-94	31-DEC-94		30-Sep-94	31-DEC-94		30-Sep-94
	DCMAO BOSTON	1997.3	NA	NA	NA	NA	NA	NA	NA	NA	NA	137.5	239.5	130.0	
	DCMAO GTE GOVT SYS CORP	828.0	NA	NA	NA	NA	NA	NA	NA	NA	NA	131.4	131.4	131.4	
	DCMAO CLEVELAND	641.3	NA	NA	NA	NA	NA	NA	NA	NA	NA	43.8	43.8	43.8	
	DCMAO DAYTON-OHIO	478.1	NA	NA	NA	NA	NA	NA	NA	NA	NA	17.9	17.9	17.9	
	DCMAO DETROIT	643.8	NA	NA	NA	NA	NA	NA	NA	NA	NA	86.7	86.7	86.7	
	DCMAO GRAND RAPIDS	288.0	NA	NA	NA	NA	NA	NA	NA	NA	NA	78.0	78.0	78.0	
	DCMAO GRAND RAPIDS	189.5	NA	NA	NA	NA	NA	NA	NA	NA	NA	281.1	281.1	281.1	
	DCMAO HARTFORD	783.1	NA	NA	NA	NA	NA	NA	NA	NA	NA	84.4	84.4	84.4	
	DCMAO CINCINNATI	12419.4	NA	NA	NA	NA	NA	NA	NA	NA	NA	1192.7	1192.7	1192.7	
	DCMAO NEW YORK	1382.3	NA	NA	NA	NA	NA	NA	NA	NA	NA	238.5	237.1	237.1	
	DCMAO PHILADELPHIA	2131.1	NA	NA	NA	NA	NA	NA	NA	NA	NA	142.2	142.2	142.2	
	DCMAO PITTSBURGH	2429.1	NA	NA	NA	NA	NA	NA	NA	NA	NA	149.1	149.1	149.1	
	DCMAO RICHMOND	2480.1	NA	NA	NA	NA	NA	NA	NA	NA	NA	104.2	104.2	104.2	
	DCMAO UNITED DEF LIMITED PART	6930.8	NA	NA	NA	NA	NA	NA	NA	NA	NA	150.0	150.0	150.0	
	DCMAO SPRINGFIELD	6811.3	NA	NA	NA	NA	NA	NA	NA	NA	NA	146.4	146.4	146.4	
	DCMAO STRATFORD	11781.8	NA	NA	NA	NA	NA	NA	NA	NA	NA	138.0	138.0	138.0	
	DCMAO SYRACUSE	11781.8	NA	NA	NA	NA	NA	NA	NA	NA	NA	385.1	385.1	385.1	
	DCMAO BUFFALO	NA	NA	NA	NA	NA	NA	NA	NA	NA	NA	280.4	280.4	280.4	
	DCMAO ALBANY	879.5	NA	NA	NA	NA	NA	NA	NA	NA	NA	18.1	18.1	18.1	
	DCMAO ALBANY	7470.8	NA	NA	NA	NA	NA	NA	NA	NA	NA	215.5	215.5	215.5	
	DCMAO ALBANY	2780.9	NA	NA	NA	NA	NA	NA	NA	NA	NA	108.5	108.5	108.5	
	DCMAO ALBANY	4813.3	NA	NA	NA	NA	NA	NA	NA	NA	NA	25.2	25.2	25.2	
	DCMAO ALBANY	1844.4	NA	NA	NA	NA	NA	NA	NA	NA	NA	8.9	8.9	8.9	
	DCMAO ALBANY	2544.4	NA	NA	NA	NA	NA	NA	NA	NA	NA	6.3	6.3	6.3	
	DCMAO ALBANY	381.0	NA	NA	NA	NA	NA	NA	NA	NA	NA	1.1	1.1	1.1	
	DCMAO ALBANY	3854.2	NA	NA	NA	NA	NA	NA	NA	NA	NA	281.3	281.3	281.3	
	DCMAO ALBANY	3489.7	NA	NA	NA	NA	NA	NA	NA	NA	NA	85	85	85	
	DCMAO ALBANY	2358.0	NA	NA	NA	NA	NA	NA	NA	NA	NA	134.3	134.3	134.3	
	DCMAO ALBANY	1788.2	NA	NA	NA	NA	NA	NA	NA	NA	NA	23.5	23.5	23.5	
	DCMAO ALBANY	4448.8	NA	NA	NA	NA	NA	NA	NA	NA	NA	583.5	583.5	583.5	
	DCMAO ALBANY	10889.7	NA	NA	NA	NA	NA	NA	NA	NA	NA	643.2	643.2	643.2	
	DCMAO ALBANY	482.8	NA	NA	NA	NA	NA	NA	NA	NA	NA	117.9	117.9	117.9	
	DCMAO ALBANY	3329.3	NA	NA	NA	NA	NA	NA	NA	NA	NA	137.8	137.8	137.8	
	DCMAO ALBANY	1827.7	NA	NA	NA	NA	NA	NA	NA	NA	NA	24.8	24.8	24.8	
	DCMAO ALBANY	2327.0	NA	NA	NA	NA	NA	NA	NA	NA	NA	213.2	213.2	213.2	
	DCMAO ALBANY	8544.2	NA	NA	NA	NA	NA	NA	NA	NA	NA	250.2	250.2	250.2	
	DCMAO ALBANY	1604.2	NA	NA	NA	NA	NA	NA	NA	NA	NA	22.8	22.8	22.8	
	DCMAO ALBANY	1518.9	NA	NA	NA	NA	NA	NA	NA	NA	NA	0.0	0.0	0.0	
	DCMAO ALBANY	16880.7	NA	NA	NA	NA	NA	NA	NA	NA	NA	643.2	643.2	643.2	
	DCMAO ALBANY	482.8	NA	NA	NA	NA	NA	NA	NA	NA	NA	117.9	117.9	117.9	
	DCMAO ALBANY	3329.3	NA	NA	NA	NA	NA	NA	NA	NA	NA	137.8	137.8	137.8	
	DCMAO ALBANY	1827.7	NA	NA	NA	NA	NA	NA	NA	NA	NA	24.8	24.8	24.8	
	DCMAO ALBANY	2327.0	NA	NA	NA	NA	NA	NA	NA	NA	NA	213.2	213.2	213.2	
	DCMAO ALBANY	8544.2	NA	NA	NA	NA	NA	NA	NA	NA	NA	250.2	250.2	250.2	
	DCMAO ALBANY	1604.2	NA	NA	NA	NA	NA	NA	NA	NA	NA	22.8	22.8	22.8	
	DCMAO ALBANY	1518.9	NA	NA	NA	NA	NA	NA	NA	NA	NA	0.0	0.0	0.0	
	DCMAO ALBANY	16880.7	NA	NA	NA	NA	NA	NA	NA	NA	NA	643.2	643.2	643.2	
	DCMAO ALBANY	482.8	NA	NA	NA	NA	NA	NA	NA	NA	NA	117.9	117.9	117.9	
	DCMAO ALBANY	3329.3	NA	NA	NA	NA	NA	NA	NA	NA	NA	137.8	137.8	137.8	
	DCMAO ALBANY	1827.7	NA	NA	NA	NA	NA	NA	NA	NA	NA	24.8	24.8	24.8	
	DCMAO ALBANY	2327.0	NA	NA	NA	NA	NA	NA	NA	NA	NA	213.2	213.2	213.2	
	DCMAO ALBANY	8544.2	NA	NA	NA	NA	NA	NA	NA	NA	NA	250.2	250.2	250.2	
	DCMAO ALBANY	1604.2	NA	NA	NA	NA	NA	NA	NA	NA	NA	22.8	22.8	22.8	
	DCMAO ALBANY	1518.9	NA	NA	NA	NA	NA	NA	NA	NA	NA	0.0	0.0	0.0	
	DCMAO ALBANY	16880.7	NA	NA	NA	NA	NA	NA	NA	NA	NA	643.2	643.2	643.2	
	DCMAO ALBANY	482.8	NA	NA	NA	NA	NA	NA	NA	NA	NA	117.9	117.9	117.9	
	DCMAO ALBANY	3329.3	NA	NA	NA	NA	NA	NA	NA	NA	NA	137.8	137.8	137.8	
	DCMAO ALBANY	1827.7	NA	NA	NA	NA	NA	NA	NA	NA	NA	24.8	24.8	24.8	
	DCMAO ALBANY	2327.0	NA	NA	NA	NA	NA	NA	NA	NA	NA	213.2	213.2	213.2	
	DCMAO ALBANY	8544.2	NA	NA	NA	NA	NA	NA	NA	NA	NA	250.2	250.2	250.2	
	DCMAO ALBANY	1604.2	NA	NA	NA	NA	NA	NA	NA	NA	NA	22.8	22.8	22.8	
	DCMAO ALBANY	1518.9	NA	NA	NA	NA	NA	NA	NA	NA	NA	0.0	0.0	0.0	
	DCMAO ALBANY	16880.7	NA	NA	NA	NA	NA	NA	NA	NA	NA	643.2	643.2	643.2	
	DCMAO ALBANY	482.8	NA	NA	NA	NA	NA	NA	NA	NA	NA	117.9	117.9	117.9	
	DCMAO ALBANY	3329.3	NA	NA	NA	NA	NA	NA	NA	NA	NA	137.8	137.8	137.8	
	DCMAO ALBANY	1827.7	NA	NA	NA	NA	NA	NA	NA	NA	NA	24.8	24.8	24.8	
	DCMAO ALBANY	2327.0	NA	NA	NA	NA	NA	NA	NA	NA	NA	213.2	213.2	213.2	
	DCMAO ALBANY	8544.2	NA	NA	NA	NA	NA	NA	NA	NA	NA	250.2	250.2	250.2	
	DCMAO ALBANY	1604.2	NA	NA	NA	NA	NA	NA	NA	NA	NA	22.8	22.8	22.8	
	DCMAO ALBANY	1518.9	NA	NA	NA	NA	NA	NA	NA	NA	NA	0.0	0.0	0.0	
	DCMAO ALBANY	16880.7	NA	NA	NA	NA	NA	NA	NA	NA	NA	643.2	643.2	643.2	
	DCMAO ALBANY	482.8	NA	NA	NA	NA	NA	NA	NA	NA	NA	117.9	117.9	117.9	
	DCMAO ALBANY	3329.3	NA	NA	NA	NA	NA	NA	NA	NA	NA	137.8	137.8	137.8	
	DCMAO ALBANY	1827.7	NA	NA	NA	NA	NA	NA	NA	NA	NA	24.8	24.8	24.8	
	DCMAO ALBANY	2327.0	NA	NA	NA	NA	NA	NA	NA	NA	NA	213.2	213.2	213.2	
	DCMAO ALBANY	8544.2	NA	NA	NA	NA	NA	NA	NA	NA	NA	250.2	250.2	250.2	
	DCMAO ALBANY	1604.2	NA	NA	NA	NA	NA	NA	NA	NA	NA	22.8	22.8	22.8	
	DCMAO ALBANY	1518.9	NA	NA	NA	NA	NA	NA	NA	NA	NA	0.0	0.0	0.0	
	DCMAO ALBANY	16880.7	NA	NA	NA	NA	NA	NA	NA	NA	NA	643.2	643.2	643.2	
	DCMAO ALBANY	482.8	NA	NA	NA	NA	NA	NA	NA	NA	NA	117.9	117.9	117.9	
	DCMAO ALBANY	3329.3	NA	NA	NA	NA	NA	NA	NA	NA	NA	137.8	137.8	137.8	
	DCMAO ALBANY	1827.7	NA	NA	NA	NA	NA	NA	NA	NA	NA	24.8	24.8	24.8	
	DCMAO ALBANY	2327.0	NA	NA	NA	NA	NA	NA	NA	NA	NA	213.2	213.2	213.2	
	DCMAO ALBANY	8544.2	NA	NA	NA	NA	NA	NA	NA	NA	NA	250.2	250.2	250.2	
	DCMAO ALBANY	1604.2	NA	NA	NA	NA	NA	NA	NA	NA	NA	22.8	22.8	22.8	
	DCMAO ALBANY	1518.9	NA	NA	NA	NA	NA	NA	NA	NA	NA	0.0	0.0	0.0	
	DCMAO ALBANY	16880.7	NA	NA	NA	NA	NA	NA	NA	NA	NA	643.2	643.2	643.2	
	DCMAO ALBANY	482.8	NA	NA	NA	NA	NA	NA	NA	NA	NA	1			



DEFENSE LOGISTICS AGENCY  
DEFENSE CONTRACT MANAGEMENT COMMAND  
DEFENSE CONTRACT MANAGEMENT DISTRICT NORTHEAST  
495 SUMMER STREET  
BOSTON, MA. 02210-2184



IN REPLY  
REFER TO

DCMDN-D

3 Oct 1994

SUBJECT: BRAC 95 Data Call

TO: CAAJ (BRAC)

1. References:

a. Telephone conversation between Ms. Lucy Daris and Ms. Karen Cleaves, 27 Sep 94, subject: Lower version of Lotus 1-2-3 and listing of source documents used for Part V.

b. DoD Inspector General Audit, 19 Sep - 3 Oct 1994, same subject.

2. Based on reference 1b above, we have made adjustments to Part III (Enclosure 1) and Part VI (Enclosure 2).

3. Enclosure 3 is a list of source documents used for PART V.

4. I certify that the information contained herein is accurate and complete to the best of my knowledge and belief.

5. If you or your staff have any questions, please contact Karen Cleaves or Harry Khachadorian at (617) 451-4983/4455, respectively.

3 Encl

JEFFREY P. GOULD  
Captain, SC, USN  
Commander



XL	XL		0	0	1113	99999	
XL	XL		0	0	1253	99999	
XL	XL	HA		61161	1112	IND	306,677
XL	XL	HA		61161	1113	IND	1,002,287
XL	XL	HA		61161	1119	IND	14,079
XL	XL	HA		61161	1123	IND	7,608
XL	XL	HA		61161	1132	IND	1,350
XL	XL	HA		61161	1133	IND	34,761
XL	XL	HA		61161	1142	IND	283
XL	XL	HA		61161	1143	IND	432
XL	XL	HA		61161	1153	IND	71
XL	XL	HA		61161	1222	IND	685
XL	XL	HA		61161	1223	IND	1,893
XL	XL	HA		61161	1232	IND	13,021
XL	XL	HA		61161	1233	IND	48,058
XL	XL	HA		61161	1242	IND	21,459
XL	XL	HA		61161	1243	IND	82,481
XL	XL	HA		61161	1252	IND	4,470
XL	XL	HA		61161	1253	IND	29,216
XL	XL	HA		61161	1283	IND	7,753
XL	XL	HA		61231	1112	IND	1,499
XL	XL	HA		61231	1113	IND	5,119
XL	XL	HA		61231	1222	IND	3
XL	XL	HA		61231	1223	IND	7
XL	XL	HA		61231	1232	IND	73
XL	XL	HA		61231	1233	IND	205
XL	XL	HA		61231	1242	IND	105
XL	XL	HA		61231	1243	IND	358
XL	XL	HA		61231	1252	IND	22
XL	XL	HA		61231	1253	IND	73
XL	XL	HA		61232	1112	IND	1,042
XL	XL	HA		61232	1113	IND	4,432
XL	XL	HA		61232	1123	IND	62
XL	XL	HA		61232	1222	IND	3
XL	XL	HA		61232	1223	IND	9
XL	XL	HA		61232	1232	IND	32
XL	XL	HA		61232	1233	IND	290
XL	XL	HA		61232	1242	IND	81
XL	XL	HA		61232	1243	IND	407
XL	XL	HA		61232	1252	IND	17
XL	XL	HA		61232	1253	IND	124
XL	XL	HA		61232	1283	IND	10
XL	XL	HA		61233	1113	DIR	9,277
XL	XL	HA		61233	1223	DIR	15
XL	XL	HA		61233	1233	DIR	(499)
XL	XL	HA		61233	1243	DIR	762
XL	XL	HA		61233	1253	DIR	280
XL	XL	HA		61233	1283	DIR	47

3 Oct -1

Encl 1

XL	XL	HA	61605	1112 DIR	(0)
XL	XL	HA	61605	1113 DIR	1
XL	XL	HA	61605	1222 DIR	(0)
XL	XL	HA	61605	1223 DIR	(0)
XL	XL	HA	61605	1232 DIR	1
XL	XL	HA	61605	1233 DIR	0
XL	XL	HA	61605	1242 DIR	0
XL	XL	HA	61605	1243 DIR	0
XL	XL	HA	61605	1252 DIR	(1)
XL	XL	HA	61605	1253 DIR	1
XL	XL	HA	61605	1283 DIR	(0)
XL	XL	HA	61607	1113 DIR	0
XL	XL	HA	61681	1113 IND	(0)
XL	XL	HA	61681	1223 IND	0
XL	XL	HA	61681	1233 IND	(1)
XL	XL	HA	61681	1243 IND	0
XL	XL	HA	61681	1253 IND	(0)
XL	XL	HA	61681	1283 IND	(0)
XL	XL	HA	65141	1113 G+A	983
XL	XL	HA	65141	1223 G+A	3
XL	XL	HA	65141	1233 G+A	71
XL	XL	HA	65141	1243 G+A	98
XL	XL	HA	65141	1253 G+A	45
XL	XL	HA	65141	1283 G+A	5
XL	XL	HD	61231	1112 IND	(0)
XL	XL	HD	61231	1113 IND	0
XL	XL	HD	61231	1222 IND	0
XL	XL	HD	61231	1223 IND	0
XL	XL	HD	61231	1232 IND	(0)
XL	XL	HD	61231	1233 IND	0
XL	XL	HD	61231	1242 IND	(0)
XL	XL	HD	61231	1243 IND	(0)
XL	XL	HD	61231	1252 IND	0
XL	XL	HD	61231	1253 IND	0
XL	XL	HD	61231	1283 IND	0
XL	XL	HD	61232	1112 IND	(0)
XL	XL	HD	61232	1113 IND	0
XL	XL	HD	61232	1222 IND	(0)
XL	XL	HD	61232	1223 IND	(0)
XL	XL	HD	61232	1232 IND	(0)
XL	XL	HD	61232	1233 IND	(0)
XL	XL	HD	61232	1242 IND	(0)
XL	XL	HD	61232	1243 IND	0
XL	XL	HD	61232	1252 IND	(0)
XL	XL	HD	61232	1253 IND	0
XL	XL	HD	61232	1283 IND	(0)
XL	XL	HD	61481	1112 IND	0
XL	XL	HD	61481	1113 IND	0
XL	XL	HD	61481	1123 IND	(0)
XL	XL	HD	61481	1133 IND	0
XL	XL	HD	61481	1142 IND	(0)

3 Oct 72

XL	XL	HD	61481	1143 IND	(0)
XL	XL	HD	61481	1222 IND	0
XL	XL	HD	61481	1223 IND	(0)
XL	XL	HD	61481	1232 IND	0
XL	XL	HD	61481	1233 IND	0
XL	XL	HD	61481	1242 IND	0
XL	XL	HD	61481	1243 IND	(0)
XL	XL	HD	61481	1252 IND	(0)
XL	XL	HD	61481	1253 IND	0
XL	XL	HD	61481	1283 IND	(0)
XL	XL	HD	65141	1113 G+A	1,145
XL	XL	HD	65141	1223 G+A	3
XL	XL	HD	65141	1233 G+A	79
XL	XL	HD	65141	1243 G+A	115
XL	XL	HD	65141	1253 G+A	53
XL	XL	HD	65141	1283 G+A	12
XL	XL	HD	91101	11 G+A	0
XL	XL	HD	91101	1112 G+A	200,179
XL	XL	HD	91101	1113 G+A	576,271
XL	XL	HD	91101	1119 G+A	5,152
XL	XL	HD	91101	1123 G+A	55,411
XL	XL	HD	91101	1129 G+A	193
XL	XL	HD	91101	1132 G+A	(4,223)
XL	XL	HD	91101	1133 G+A	39,056
XL	XL	HD	91101	1143 G+A	28
XL	XL	HD	91101	1152 G+A	255
XL	XL	HD	91101	1153 G+A	11,078
XL	XL	HD	91101	1188 G+A	14,147
XL	XL	HD	91101	1222 G+A	447
XL	XL	HD	91101	1223 G+A	1,302
XL	XL	HD	91101	1232 G+A	10,567
XL	XL	HD	91101	1233 G+A	27,562
XL	XL	HD	91101	1242 G+A	14,013
XL	XL	HD	91101	1243 G+A	57,853
XL	XL	HD	91101	1252 G+A	3,077
XL	XL	HD	91101	1253 G+A	32,464
XL	XL	HD	91101	1283 G+A	11,545
XL	XL	HD	91105	1112 G+A	38,854
XL	XL	HD	91105	1113 G+A	110,604
XL	XL	HD	91105	1133 G+A	2,250
XL	XL	HD	91105	1153 G+A	261
XL	XL	HD	91105	1222 G+A	87
XL	XL	HD	91105	1223 G+A	258
XL	XL	HD	91105	1232 G+A	1,069
XL	XL	HD	91105	1233 G+A	3,750
XL	XL	HD	91105	1242 G+A	2,714
XL	XL	HD	91105	1243 G+A	9,185
XL	XL	HD	91105	1252 G+A	558
XL	XL	HD	91105	1253 G+A	3,165
XL	XL	HD	91105	1283 G+A	491
XL	XL	HD	91107	1112 G+A	54,860

3 Oct - 3

XL	XL	HD	91107	1113 G+A	390,616
XL	XL	HD	91107	1119 G+A	3,012
XL	XL	HD	91107	1133 G+A	3,657
XL	XL	HD	91107	1222 G+A	123
XL	XL	HD	91107	1223 G+A	856
XL	XL	HD	91107	1232 G+A	1,641
XL	XL	HD	91107	1233 G+A	15,652
XL	XL	HD	91107	1242 G+A	3,842
XL	XL	HD	91107	1243 G+A	35,464
XL	XL	HD	91107	1252 G+A	793
XL	XL	HD	91107	1253 G+A	14,395
XL	XL	HD	91107	1283 G+A	3,021
XL	XL	HD	91111	1132 G+A	0
XL	XL	HD	91111	1133 G+A	0
XL	XL	HD	91111	1252 G+A	0
XL	XL	HD	91111	1253 G+A	0
XL	XL	HD	91901	1112 G+A	1,138
XL	XL	HD	91901	1113 G+A	8,209
XL	XL	HD	91901	1222 G+A	3
XL	XL	HD	91901	1223 G+A	20
XL	XL	HD	91901	1232 G+A	34
XL	XL	HD	91901	1233 G+A	315
XL	XL	HD	91901	1242 G+A	86
XL	XL	HD	91901	1243 G+A	763
XL	XL	HD	91901	1252 G+A	18
XL	XL	HD	91901	1253 G+A	300
XL	XL	HD	91901	1283 G+A	84
XL	XL	HD	91903	1113 G+A	6,091
XL	XL	HD	91903	1123 G+A	58
XL	XL	HD	91903	1223 G+A	8
XL	XL	HD	91903	1233 G+A	369
XL	XL	HD	91903	1243 G+A	426
XL	XL	HD	91903	1253 G+A	264
XL	XL	HE	65141	1113 G+A	1,680
XL	XL	HE	65141	1223 G+A	4
XL	XL	HE	65141	1233 G+A	76
XL	XL	HE	65141	1243 G+A	118
XL	XL	HE	65141	1253 G+A	24
XL	XL	HE	66161	11 IND	0
XL	XL	HE	66161	1112 IND	217,533
XL	XL	HE	66161	1113 IND	777,445
XL	XL	HE	66161	1119 IND	38,387
XL	XL	HE	66161	1123 IND	1,995
XL	XL	HE	66161	1133 IND	13,322
XL	XL	HE	66161	1143 IND	186
XL	XL	HE	66161	1153 IND	2,246
XL	XL	HE	66161	1222 IND	485
XL	XL	HE	66161	1223 IND	1,424
XL	XL	HE	66161	1232 IND	8,577
XL	XL	HE	66161	1233 IND	36,855
XL	XL	HE	66161	1242 IND	15,219

3 Oct 1



XL	XL	HE	66161	1243 IND	74,830
XL	XL	HE	66161	1252 IND	3,123
XL	XL	HE	66161	1253 IND	33,522
XL	XL	HE	66161	1283 IND	13,429
XL	XL	HE	66231	1113 IND	44,242
XL	XL	HE	66231	1133 IND	606
XL	XL	HE	66231	1223 IND	99
XL	XL	HE	66231	1233 IND	1,250
XL	XL	HE	66231	1243 IND	3,155
XL	XL	HE	66231	1253 IND	712
XL	XL	HE	66231	1283 IND	48
XL	XL	HE	66232	1112 IND	3,162
XL	XL	HE	66232	1113 IND	20,435
XL	XL	HE	66232	1222 IND	7
XL	XL	HE	66232	1223 IND	33
XL	XL	HE	66232	1232 IND	168
XL	XL	HE	66232	1233 IND	725
XL	XL	HE	66232	1242 IND	229
XL	XL	HE	66232	1243 IND	2,023
XL	XL	HE	66232	1252 IND	48
XL	XL	HE	66232	1253 IND	889
XL	XL	HE	66232	1283 IND	440
XL	XL	HE	66233	1112 DIR	1,488
XL	XL	HE	66233	1113 DIR	1,005
XL	XL	HE	66233	1222 DIR	3
XL	XL	HE	66233	1223 DIR	5
XL	XL	HE	66233	1232 DIR	71
XL	XL	HE	66233	1233 DIR	110
XL	XL	HE	66233	1242 DIR	104
XL	XL	HE	66233	1243 DIR	144
XL	XL	HE	66233	1252 DIR	22
XL	XL	HG	91101	1112 G+A	86,673
XL	XL	HG	91101	1113 G+A	464,986
XL	XL	HG	91101	1119 G+A	410
XL	XL	HG	91101	1123 G+A	16,714
XL	XL	HG	91101	1132 G+A	1,500
XL	XL	HG	91101	1133 G+A	15,100
XL	XL	HG	91101	1143 G+A	326
XL	XL	HG	91101	1153 G+A	2,263
XL	XL	HG	91101	1222 G+A	191
XL	XL	HG	91101	1223 G+A	879
XL	XL	HG	91101	1232 G+A	3,400
XL	XL	HG	91101	1233 G+A	15,844
XL	XL	HG	91101	1242 G+A	6,068
XL	XL	HG	91101	1243 G+A	45,983
XL	XL	HG	91101	1252 G+A	1,309
XL	XL	HG	91101	1253 G+A	22,570
XL	XL	HG	91101	1283 G+A	6,911
XL	XL	HG	91901	1112 G+A	3,501
XL	XL	HG	91901	1113 G+A	8,722
XL	XL	HG	91901	1222 G+A	8

3 Oct -5

XL	XL	HG	91901	1223 G+A	19
XL	XL	HG	91901	1232 G+A	140
XL	XL	HG	91901	1233 G+A	214
XL	XL	HG	91901	1242 G+A	245
XL	XL	HG	91901	1243 G+A	808
XL	XL	HG	91901	1252 G+A	50
XL	XL	HG	91901	1253 G+A	354
XL	XL	HG	91901	1283 G+A	75
XL	XL	HJ	91405	1112 G+A	30,765
XL	XL	HJ	91405	1113 G+A	197,310
XL	XL	HJ	91405	1133 G+A	4,868
XL	XL	HJ	91405	1222 G+A	70
XL	XL	HJ	91405	1223 G+A	389
XL	XL	HJ	91405	1232 G+A	723
XL	XL	HJ	91405	1233 G+A	8,793
XL	XL	HJ	91405	1242 G+A	2,153
XL	XL	HJ	91405	1243 G+A	18,730
XL	XL	HJ	91405	1252 G+A	447
XL	XL	HJ	91405	1253 G+A	7,751
XL	XL	HJ	91405	1283 G+A	4,096
XL	XL	HJ	91901	1113 G+A	1,901
XL	XL	HJ	91901	1223 G+A	4
XL	XL	HJ	91901	1233 G+A	70
XL	XL	HJ	91901	1243 G+A	188
XL	XL	HJ	91901	1253 G+A	84
XL	XL	HJ	91901	1283 G+A	46
XL	XL	HJ	91902	1113 G+A	96
XL	XL	HJ	91902	1223 G+A	1
XL	XL	HJ	91902	1233 G+A	42
XL	XL	HJ	91902	1243 G+A	41
XL	XL	HJ	91902	1253 G+A	8
XL	XL	HJ	91903	1113 G+A	18,880
XL	XL	HJ	91903	1223 G+A	36
XL	XL	HJ	91903	1233 G+A	851
XL	XL	HJ	91903	1243 G+A	1,715
XL	XL	HJ	91903	1253 G+A	555
XL	XL	HJ	91903	1283 G+A	201
XL	XL	HJ	91904	1113 G+A	1,901
XL	XL	HJ	91904	1223 G+A	4
XL	XL	HJ	91904	1233 G+A	63
XL	XL	HJ	91904	1243 G+A	245
XL	XL	HJ	91904	1253 G+A	145
XL	XL	HJ	91904	1283 G+A	95
XL	XL	HK	65141	1113 G+A	515
XL	XL	HK	65141	1243 G+A	36
XL	XL	HK	65141	1253 G+A	7
XL	XL	HK	91220	1262 G+A	0
XL	XL	HK	91220	1263 G+A	41,779
XL	XL	HK	91401	1112 G+A	127,098
XL	XL	HK	91401	1113 G+A	123,391
XL	XL	HK	91401	1133 G+A	2,450

300-6

XL	XL	HK	91401	1153 G+A	2,054
XL	XL	HK	91401	1188 G+A	8,110
XL	XL	HK	91401	1222 G+A	281
XL	XL	HK	91401	1223 G+A	283
XL	XL	HK	91401	1232 G+A	4,479
XL	XL	HK	91401	1233 G+A	5,807
XL	XL	HK	91401	1242 G+A	8,881
XL	XL	HK	91401	1243 G+A	10,900
XL	XL	HK	91401	1252 G+A	1,927
XL	XL	HK	91401	1253 G+A	4,248
XL	XL	HK	91401	1283 G+A	769
XL	XL	HK	91402	1112 G+A	171,985
XL	XL	HK	91402	1113 G+A	756,673
XL	XL	HK	91402	1119 G+A	4,658
XL	XL	HK	91402	1123 G+A	6,576
XL	XL	HK	91402	1133 G+A	12,950
XL	XL	HK	91402	1152 G+A	511
XL	XL	HK	91402	1153 G+A	3,239
XL	XL	HK	91402	1222 G+A	385
XL	XL	HK	91402	1223 G+A	1,631
XL	XL	HK	91402	1232 G+A	5,086
XL	XL	HK	91402	1233 G+A	45,827
XL	XL	HK	91402	1242 G+A	15,001
XL	XL	HK	91402	1243 G+A	68,082
XL	XL	HK	91402	1252 G+A	5,600
XL	XL	HK	91402	1253 G+A	27,129
XL	XL	HK	91402	1282 G+A	2,009
XL	XL	HK	91402	1283 G+A	7,631
XL	XL	HK	91403	1112 G+A	15,339
XL	XL	HK	91403	1113 G+A	26,951
XL	XL	HK	91403	1133 G+A	600
XL	XL	HK	91403	1153 G+A	2,847
XL	XL	HK	91403	1222 G+A	34
XL	XL	HK	91403	1223 G+A	63
XL	XL	HK	91403	1232 G+A	825
XL	XL	HK	91403	1233 G+A	1,638
XL	XL	HK	91403	1242 G+A	1,074
XL	XL	HK	91403	1243 G+A	3,477
XL	XL	HK	91403	1252 G+A	222
XL	XL	HK	91403	1253 G+A	2,326
XL	XL	HK	91403	1283 G+A	1,346
XL	XL	HK	91404	1112 G+A	10,668
XL	XL	HK	91404	1113 G+A	518,598
XL	XL	HK	91404	1133 G+A	10,386
XL	XL	HK	91404	1153 G+A	7,169
XL	XL	HK	91404	1222 G+A	24
XL	XL	HK	91404	1223 G+A	1,092
XL	XL	HK	91404	1232 G+A	608
XL	XL	HK	91404	1233 G+A	28,127
XL	XL	HK	91404	1242 G+A	747
XL	XL	HK	91404	1243 G+A	44,649

300t-7

XL	XL	HK	91404	1252 G+A	146
XL	XL	HK	91404	1253 G+A	18,773
XL	XL	HK	91404	1283 G+A	3,568
XL	XL	HK	91405	1112 G+A	5,465
XL	XL	HK	91405	1113 G+A	122,194
XL	XL	HK	91405	1119 G+A	4,207
XL	XL	HK	91405	1222 G+A	12
XL	XL	HK	91405	1223 G+A	250
XL	XL	HK	91405	1233 G+A	5,583
XL	XL	HK	91405	1242 G+A	382
XL	XL	HK	91405	1243 G+A	9,924
XL	XL	HK	91405	1252 G+A	79
XL	XL	HK	91405	1253 G+A	3,972
XL	XL	HK	91405	1283 G+A	233
XL	XL	HK	91901	1113 G+A	687
XL	XL	HK	91901	1223 G+A	2
XL	XL	HK	91901	1233 G+A	61
XL	XL	HK	91901	1243 G+A	77
XL	XL	HK	91901	1253 G+A	46
XL	XL	HK	91901	1283 G+A	6
XL	XL	HK	91903	1112 G+A	2,427
XL	XL	HK	91903	1113 G+A	107
XL	XL	HK	91903	1222 G+A	6
XL	XL	HK	91903	1223 G+A	0
XL	XL	HK	91903	1232 G+A	86
XL	XL	HK	91903	1233 G+A	14
XL	XL	HK	91903	1242 G+A	235
XL	XL	HK	91903	1243 G+A	14
XL	XL	HK	91903	1252 G+A	86
XL	XL	HK	91903	1253 G+A	8
XL	XL	HK	91903	1282 G+A	30
XL	XL	HK	91903	1283 G+A	5
XL	XL	HK	91904	1113 G+A	12,230
XL	XL	HK	91904	1223 G+A	19
XL	XL	HK	91904	1233 G+A	253
XL	XL	HK	91904	1243 G+A	856
XL	XL	HK	91904	1253 G+A	177
XL	XL	HK	92402	1113 G+A	115,730
XL	XL	HK	92402	1133 G+A	2,200
XL	XL	HK	92402	1153 G+A	79
XL	XL	HK	92402	1223 G+A	266
XL	XL	HK	92402	1233 G+A	7,715
XL	XL	HK	92402	1243 G+A	9,027
XL	XL	HK	92402	1253 G+A	2,718
XL	XL	HK	92402	1283 G+A	157
XL	XL	HQ	64161	11 IND	(0)
XL	XL	HQ	64161	1112 IND	368,107
XL	XL	HQ	64161	1113 IND	1,246,343
XL	XL	HQ	64161	1119 IND	10,913
XL	XL	HQ	64161	1123 IND	14,439
XL	XL	HQ	64161	1132 IND	550

300-8

XL	XL	HQ	64161	1133	IND	48,457
XL	XL	HQ	64161	1153	IND	296
XL	XL	HQ	64161	1222	IND	823
XL	XL	HQ	64161	1223	IND	1,709
XL	XL	HQ	64161	1232	IND	14,835
XL	XL	HQ	64161	1233	IND	72,394
XL	XL	HQ	64161	1242	IND	25,790
XL	XL	HQ	64161	1243	IND	113,783
XL	XL	HQ	64161	1252	IND	5,434
XL	XL	HQ	64161	1253	IND	44,983
XL	XL	HQ	64161	1283	IND	8,593
XL	XL	HQ	64231	1112	IND	4,331
XL	XL	HQ	64231	1113	IND	90,663
XL	XL	HQ	64231	1222	IND	9
XL	XL	HQ	64231	1223	IND	219
XL	XL	HQ	64231	1232	IND	148
XL	XL	HQ	64231	1233	IND	5,745
XL	XL	HQ	64231	1242	IND	285
XL	XL	HQ	64231	1243	IND	8,606
XL	XL	HQ	64231	1252	IND	59
XL	XL	HQ	64231	1253	IND	3,419
XL	XL	HQ	64231	1283	IND	1,106
XL	XL	HQ	64232	1112	IND	3,113
XL	XL	HQ	64232	1113	IND	24,795
XL	XL	HQ	64232	1123	IND	137
XL	XL	HQ	64232	1222	IND	4
XL	XL	HQ	64232	1223	IND	31
XL	XL	HQ	64232	1232	IND	94
XL	XL	HQ	64232	1233	IND	1,492
XL	XL	HQ	64232	1242	IND	213
XL	XL	HQ	64232	1243	IND	2,047
XL	XL	HQ	64232	1252	IND	43
XL	XL	HQ	64232	1253	IND	693
XL	XL	HQ	64232	1283	IND	36
XL	XL	HQ	64410	1113	DIR	107,905
XL	XL	HQ	64410	1223	DIR	251
XL	XL	HQ	64410	1233	DIR	2,883
XL	XL	HQ	64410	1243	DIR	10,758
XL	XL	HQ	64410	1253	DIR	4,931
XL	XL	HQ	64410	1283	DIR	2,715
XL	XL	HQ	64516	1112	DIR	(0)
XL	XL	HQ	64516	1222	DIR	(0)
XL	XL	HQ	64516	1232	DIR	(0)
XL	XL	HQ	64516	1242	DIR	0
XL	XL	HQ	64516	1252	DIR	(0)
XL	XL	HW	65141	1113	G+A	2,004
XL	XL	HW	65141	1123	G+A	941
XL	XL	HW	65141	1223	G+A	7
XL	XL	HW	65141	1233	G+A	251
XL	XL	HW	65141	1243	G+A	317
XL	XL	HW	65141	1253	G+A	159

3 Oct - 95

XL	XL	HW	65141	1283 G+A	56
XL	XL	HW	91307	1113 G+A	3,835
XL	XL	HW	91307	1153 G+A	704
XL	XL	HW	91307	1223 G+A	9
XL	XL	HW	91307	1243 G+A	268
XL	XL	HW	91307	1253 G+A	66
XL	XL	HW	92101	1112 G+A	42,149
XL	XL	HW	92101	1113 G+A	308,337
XL	XL	HW	92101	1123 G+A	13,280
XL	XL	HW	92101	1133 G+A	16,939
XL	XL	HW	92101	1153 G+A	13,091
XL	XL	HW	92101	1222 G+A	95
XL	XL	HW	92101	1223 G+A	165
XL	XL	HW	92101	1232 G+A	2,474
XL	XL	HW	92101	1233 G+A	14,935
XL	XL	HW	92101	1242 G+A	2,950
XL	XL	HW	92101	1243 G+A	33,261
XL	XL	HW	92101	1252 G+A	632
XL	XL	HW	92101	1253 G+A	10,719
XL	XL	HW	92101	1283 G+A	(105)
XL	XL	HW	92601	1113 G+A	14,798
XL	XL	HW	92601	1133 G+A	2,260
XL	XL	HW	92601	1153 G+A	248
XL	XL	HW	92601	1233 G+A	1,236
XL	XL	HW	92601	1243 G+A	1,988
XL	XL	HW	92601	1253 G+A	1,277
XL	XL	HW	92602	1115 G+A	60,152
XL	XL	HW	92602	1123 G+A	15,837
XL	XL	HW	92602	1133 G+A	3,232
XL	XL	HW	92602	1135 G+A	4,313
XL	XL	HW	92602	1153 G+A	1,453
XL	XL	HW	92602	1155 G+A	28,613
XL	XL	HW	92602	1225 G+A	144
XL	XL	HW	92602	1235 G+A	5,159
XL	XL	HW	92602	1245 G+A	5,422
XL	XL	HW	92602	1253 G+A	1,184
XL	XL	HW	92602	1255 G+A	3,597
XL	XL	HW	92602	1285 G+A	981
XL	XL	HW	92603	1113 G+A	113,021
XL	XL	HW	92603	1123 G+A	13,369
XL	XL	HW	92603	1133 G+A	5,468
XL	XL	HW	92603	1153 G+A	1,579
XL	XL	HW	92603	1223 G+A	268
XL	XL	HW	92603	1233 G+A	8,594
XL	XL	HW	92603	1243 G+A	10,898
XL	XL	HW	92603	1253 G+A	5,951
XL	XL	HW	92603	1283 G+A	1,136
XL	XL	HW	95501	1113 G+A	17,304
XL	XL	HW	95501	1133 G+A	2,614
XL	XL	HW	95501	1223 G+A	44
XL	XL	HW	95501	1233 G+A	1,232

3 Oct 70

XL	XL	HW	95501	1243 G+A	1,299
XL	XL	HW	95501	1253 G+A	289
XL	XL	HZ	96101	11 G+A	0
XL	XL	HZ	96101	1112 G+A	144,502
XL	XL	HZ	96101	1113 G+A	187,049
XL	XL	HZ	96101	1119 G+A	13,925
XL	XL	HZ	96101	1132 G+A	9,244
XL	XL	HZ	96101	1133 G+A	11,902
XL	XL	HZ	96101	1152 G+A	1,602
XL	XL	HZ	96101	1153 G+A	2,801
XL	XL	HZ	96101	1222 G+A	338
XL	XL	HZ	96101	1223 G+A	394
XL	XL	HZ	96101	1232 G+A	5,821
XL	XL	HZ	96101	1233 G+A	11,365
XL	XL	HZ	96101	1242 G+A	10,453
XL	XL	HZ	96101	1243 G+A	15,818
XL	XL	HZ	96101	1252 G+A	2,562
XL	XL	HZ	96101	1253 G+A	5,807
XL	XL	HZ	96101	1283 G+A	1,127
XL	XL	HZ	96102	1113 G+A	23,365
XL	XL	HZ	96102	1153 G+A	3,122
XL	XL	HZ	96102	1223 G+A	57
XL	XL	HZ	96102	1233 G+A	2,292
XL	XL	HZ	96102	1243 G+A	2,200
XL	XL	HZ	96102	1253 G+A	1,150
XL	XL	HZ	96102	1283 G+A	308
XL	XL	HZ	96103	1112 G+A	20,587
XL	XL	HZ	96103	1113 G+A	158,439
XL	XL	HZ	96103	1133 G+A	100
XL	XL	HZ	96103	1152 G+A	1,887
XL	XL	HZ	96103	1153 G+A	1,470
XL	XL	HZ	96103	1222 G+A	46
XL	XL	HZ	96103	1223 G+A	314
XL	XL	HZ	96103	1233 G+A	4,843
XL	XL	HZ	96103	1242 G+A	1,441
XL	XL	HZ	96103	1243 G+A	14,693
XL	XL	HZ	96103	1252 G+A	318
XL	XL	HZ	96103	1253 G+A	6,128
XL	XL	HZ	96103	1283 G+A	2,998
XL	XL	HZ	96104	1113 G+A	419,368
XL	XL	HZ	96104	1119 G+A	5,778
XL	XL	HZ	96104	1123 G+A	17,449
XL	XL	HZ	96104	1133 G+A	49,803
XL	XL	HZ	96104	1153 G+A	20,198
XL	XL	HZ	96104	1223 G+A	899
XL	XL	HZ	96104	1233 G+A	19,720
XL	XL	HZ	96104	1243 G+A	37,638
XL	XL	HZ	96104	1253 G+A	17,306
XL	XL	HZ	96104	1283 G+A	4,644
XL	XL	HZ	96203	1112 G+A	583
XL	XL	HZ	96203	1113 G+A	180,412

3000-11

XL	XL	HZ	96203	1133 G+A	(17,932)
XL	XL	HZ	96203	1153 G+A	5,475
XL	XL	HZ	96203	1163 G+A	469
XL	XL	HZ	96203	1223 G+A	299
XL	XL	HZ	96203	1233 G+A	9,400
XL	XL	HZ	96203	1243 G+A	17,212
XL	XL	HZ	96203	1253 G+A	7,258
XL	XL	HZ	96203	1283 G+A	930
XL	XL	HZ	96204	1113 G+A	31,819
XL	XL	HZ	96204	1133 G+A	1,600
XL	XL	HZ	96204	1153 G+A	521
XL	XL	HZ	96204	1163 G+A	374
XL	XL	HZ	96204	1223 G+A	77
XL	XL	HZ	96204	1233 G+A	4,051
XL	XL	HZ	96204	1243 G+A	4,113
XL	XL	HZ	96204	1253 G+A	2,629
XL	XL	HZ	96204	1283 G+A	1,586
XL	XL	HZ	97602	1113 G+A	44,483
XL	XL	HZ	97602	1153 G+A	286
XL	XL	HZ	97602	1223 G+A	83
XL	XL	HZ	97602	1233 G+A	1,865
XL	XL	HZ	97602	1243 G+A	3,631
XL	XL	HZ	97602	1253 G+A	1,192
XL	XL	HZ	97602	1283 G+A	88
XL	XL	HZ	97901	1113 G+A	10,988
XL	XL	HZ	97901	1223 G+A	26
XL	XL	HZ	97901	1233 G+A	1,345
XL	XL	HZ	97901	1243 G+A	769
XL	XL	HZ	97901	1253 G+A	159
XL	XL	GB	XXXXX	LAB	8,232,243
XL	XL	GD	XXXXX	LAB	3,048,929
XL	XL	GF	XXXXX	LAB	21,415,482
XL	XL	GG	XXXXX	LAB	19,743,316
XL	XL	GI	XXXXX	LAB	10,213,971
XL	XL	GJ	XXXXX	LAB	3,758,841
XL	XL	GM	XXXXX	LAB	6,364,496
XL	XL	GN	XXXXX	LAB	14,024,955
XL	XL	GP	XXXXX	LAB	1,901,578
XL	XL	GR	XXXXX	LAB	2,616,108
XL	XL	GS	XXXXX	LAB	14,708,673
XL	XL	GU	XXXXX	LAB	13,152,372
XL	XL	GX	XXXXX	LAB	5,215,315
XL	XL	GY	XXXXX	LAB	3,695,353
XL	XL	GZ	XXXXX	LAB	4,583,853
XL	XL	RA	XXXXX	LAB	10,277,902
XL	XL	RB	XXXXX	LAB	730,652
XL	XL	RD	XXXXX	LAB	987,414
XL	XL	RE	XXXXX	LAB	1,336,880
XL	XL	RF	XXXXX	LAB	797,275
XL	XL	RG	XXXXX	LAB	10,929,703
XL	XL	RI	XXXXX	LAB	2,818,591

300070



XL	XL	RJ	XXXXX	LAB	2,961,625
XL	XL	RL	XXXXX	LAB	6,078,623
XL	XL	RM	XXXXX	LAB	3,319,199
XL	XL	RN	XXXXX	LAB	2,935,953
XL	XL	RO	XXXXX	LAB	62
XL	XL	RC	XXXXX	LAB	1,660,125
XL	XL	RP	XXXXX	LAB	4,785,894
XL	XL	RQ	XXXXX	LAB	1,024,053
XL	XL	RR	XXXXX	LAB	10,469,545
XL	XL	RT	XXXXX	LAB	875,492
XL	XL	RU	XXXXX	LAB	5,271,910
XL	XL	RV	XXXXX	LAB	1,525,285
XL	XL	RW	XXXXX	LAB	4,471,711
XL	XL	RX	XXXXX	LAB	2,212,931
XL	XM	GI	XXXXX	LAB	1,080,406
XL	XM	GG	XXXXX	LAB	689,636
XL	XM	RM	XXXXX	LAB	228,693
XL	XC	A	XXXXX	LAB	2,071,241
XL	XC	D	XXXXX	LAB	12,538,728
XL	XC	E	XXXXX	LAB	4,055,442
XL	XC	F	XXXXX	LAB	2,151,813
XL	XC	G	XXXXX	LAB	0
XL	XC	J	XXXXX	LAB	10,038,611
XL	XC	L	XXXXX	LAB	2,748,607
XL	XC	O	XXXXX	LAB	4,252,471
XL	XC	P	XXXXX	LAB	4,957,847
XL	XC	Q	XXXXX	LAB	2,625,230
XL	XC	R	XXXXX	LAB	6,955,585
XL	XC	S	XXXXX	LAB	14,310,010
XL	XC	T	XXXXX	LAB	0
XL	XC	V	XXXXX	LAB	6,426,640
XL	XC	X	XXXXX	LAB	2,196,493
XL	XC	Y	XXXXX	LAB	9,453,793
XL	XC	Z	XXXXX	LAB	11,481,454
	XL	N	XXXXX	LAB	910,205
XL	XL	C	XXXXX	LAB	474,547
XL	XL	P	XXXXX	LAB	539,041
XL	XC	HQN	XXXXX	LAB	1,489,480
XL	XC	K	XXXXX	LAB	1,194,905
XL	XC	N	XXXXX	LAB	1,964,841
XL	XL	M	65141	1113 G+A	2,159
XL	XL	M	65141	1223 G+A	4
XL	XL	M	65141	1233 G+A	118
XL	XL	M	65141	1243 G+A	213
XL	XL	M	65141	1253 G+A	96
XL	XL	M	65141	1283 G+A	10
XL	XL	M	65804	1113 DIR	9,686
XL	XL	M	65804	1223 DIR	22
XL	XL	M	65804	1243 DIR	679
XL	XL	M	65804	1253 DIR	141
XL	XL	M	91103	1112 G+A	34,272

3 Oct -13

XL	XL	M	91103	1113 G+A	78,947
XL	XL	M	91103	1123 G+A	13,462
XL	XL	M	91103	1132 G+A	1,500
XL	XL	M	91103	1133 G+A	6,476
XL	XL	M	91103	1143 G+A	159
XL	XL	M	91103	1153 G+A	2,421
XL	XL	M	91103	1222 G+A	77
XL	XL	M	91103	1223 G+A	127
XL	XL	M	91103	1232 G+A	2,475
XL	XL	M	91103	1233 G+A	4,442
XL	XL	M	91103	1242 G+A	4,421
XL	XL	M	91103	1243 G+A	5,663
XL	XL	M	91103	1252 G+A	2,851
XL	XL	M	91103	1253 G+A	3,045
XL	XL	M	91103	1282 G+A	1,714
XL	XL	M	91103	1283 G+A	1,985
XL	XL	M	91301	1112 G+A	58,178
XL	XL	M	91301	1113 G+A	70,554
XL	XL	M	91301	1132 G+A	4,007
XL	XL	M	91301	1133 G+A	5,275
XL	XL	M	91301	1142 G+A	155
XL	XL	M	91301	1152 G+A	4,512
XL	XL	M	91301	1153 G+A	419
XL	XL	M	91301	1222 G+A	128
XL	XL	M	91301	1223 G+A	222
XL	XL	M	91301	1232 G+A	3,595
XL	XL	M	91301	1233 G+A	3,319
XL	XL	M	91301	1242 G+A	4,059
XL	XL	M	91301	1243 G+A	4,725
XL	XL	M	91301	1252 G+A	956
XL	XL	M	91301	1253 G+A	1,139
XL	XL	M	91301	1283 G+A	100
XL	XL	M	91302	1113 G+A	50,055
XL	XL	M	91302	1133 G+A	408
XL	XL	M	91302	1223 G+A	115
XL	XL	M	91302	1233 G+A	3,061
XL	XL	M	91302	1243 G+A	3,561
XL	XL	M	91302	1253 G+A	721
XL	XL	M	91303	1113 G+A	51,458
XL	XL	M	91303	1133 G+A	4,048
XL	XL	M	91303	1153 G+A	1,404
XL	XL	M	91303	1223 G+A	117
XL	XL	M	91303	1233 G+A	3,572
XL	XL	M	91303	1243 G+A	3,623
XL	XL	M	91303	1253 G+A	817
XL	XL	M	91305	1113 G+A	51,229
XL	XL	M	91305	1133 G+A	3,133
XL	XL	M	91305	1143 G+A	149
XL	XL	M	91305	1153 G+A	905
XL	XL	M	91305	1223 G+A	116
XL	XL	M	91305	1233 G+A	1,629

3 Oct - 14

XL	XL	M	91305	1243 G+A	3,605
XL	XL	M	91305	1253 G+A	790
XL	XL	M	91306	1113 G+A	188,012
XL	XL	M	91306	1133 G+A	11,532
XL	XL	M	91306	1143 G+A	127
XL	XL	M	91306	1153 G+A	4,507
XL	XL	M	91306	1223 G+A	427
XL	XL	M	91306	1233 G+A	9,768
XL	XL	M	91306	1243 G+A	13,201
XL	XL	M	91306	1253 G+A	2,907
XL	XL	M	91308	1113 G+A	48,703
XL	XL	M	91308	1133 G+A	3,601
XL	XL	M	91308	1153 G+A	1,358
XL	XL	M	91308	1223 G+A	109
XL	XL	M	91308	1243 G+A	6,279
XL	XL	M	91308	1253 G+A	4,048
XL	XL	M	91308	1283 G+A	5,076
XL	XL	M	91501	1112 G+A	154,020
XL	XL	M	91501	1113 G+A	29,371
XL	XL	M	91501	1132 G+A	2,075
XL	XL	M	91501	1133 G+A	1,478
XL	XL	M	91501	1142 G+A	282
XL	XL	M	91501	1153 G+A	201
XL	XL	M	91501	1222 G+A	343
XL	XL	M	91501	1223 G+A	70
XL	XL	M	91501	1232 G+A	7,261
XL	XL	M	91501	1233 G+A	3,608
XL	XL	M	91501	1242 G+A	10,780
XL	XL	M	91501	1243 G+A	3,789
XL	XL	M	91501	1252 G+A	2,245
XL	XL	M	91501	1253 G+A	2,379
XL	XL	M	91501	1283 G+A	294
XL	XL	M	91502	1112 G+A	63,829
XL	XL	M	91502	1113 G+A	291,282
XL	XL	M	91502	1123 G+A	63,368
XL	XL	M	91502	1133 G+A	22,025
XL	XL	M	91502	1152 G+A	1,069
XL	XL	M	91502	1153 G+A	11,423
XL	XL	M	91502	1222 G+A	144
XL	XL	M	91502	1223 G+A	824
XL	XL	M	91502	1232 G+A	3,601
XL	XL	M	91502	1233 G+A	21,753
XL	XL	M	91502	1242 G+A	4,467
XL	XL	M	91502	1243 G+A	31,344
XL	XL	M	91502	1252 G+A	931
XL	XL	M	91502	1253 G+A	12,663
XL	XL	M	91502	1283 G+A	4,385
XL	XL	M	91504	1113 G+A	28,045
XL	XL	M	91504	1133 G+A	1,474
XL	XL	M	91504	1223 G+A	68
XL	XL	M	91504	1233 G+A	1,639

3 Oct - 15

XL	XL	M	91504	1243 G+A	1,963
XL	XL	M	91504	1253 G+A	2,193
XL	XL	M	91602	1112 G+A	59,037
XL	XL	M	91602	1113 G+A	38,937
XL	XL	M	91602	1132 G+A	75
XL	XL	M	91602	1133 G+A	4,840
XL	XL	M	91602	1222 G+A	132
XL	XL	M	91602	1223 G+A	91
XL	XL	M	91602	1232 G+A	1,641
XL	XL	M	91602	1233 G+A	764
XL	XL	M	91602	1242 G+A	4,133
XL	XL	M	91602	1243 G+A	4,254
XL	XL	M	91602	1252 G+A	855
XL	XL	M	91602	1253 G+A	2,295
XL	XL	M	91602	1283 G+A	259
XL	XL	M	91603	1113 G+A	81,511
XL	XL	M	91603	1133 G+A	7,351
XL	XL	M	91603	1153 G+A	478
XL	XL	M	91603	1223 G+A	196
XL	XL	M	91603	1233 G+A	3,956
XL	XL	M	91603	1243 G+A	5,981
XL	XL	M	91603	1253 G+A	1,206
XL	XL	M	91701	1113 G+A	31,209
XL	XL	M	91701	1133 G+A	500
XL	XL	M	91701	1223 G+A	74
XL	XL	M	91701	1243 G+A	4,027
XL	XL	M	91701	1253 G+A	2,425
XL	XL	M	91701	1283 G+A	1,560
XL	XL	M	91704	1113 G+A	231,436
XL	XL	M	91704	1123 G+A	30,414
XL	XL	M	91704	1133 G+A	9,952
XL	XL	M	91704	1153 G+A	37
XL	XL	M	91704	1223 G+A	504
XL	XL	M	91704	1233 G+A	11,625
XL	XL	M	91704	1243 G+A	29,112
XL	XL	M	91704	1253 G+A	15,514
XL	XL	M	91704	1283 G+A	6,270
XL	XL	M	91708	1113 G+A	22,434
XL	XL	M	91708	1133 G+A	738
XL	XL	M	91708	1223 G+A	53
XL	XL	M	91708	1233 G+A	3,608
XL	XL	M	91708	1243 G+A	2,920
XL	XL	M	91708	1253 G+A	1,756
XL	XL	M	91708	1283 G+A	1,131
XL	XL	M	91901	1113 G+A	1,136
XL	XL	M	91901	1223 G+A	2
XL	XL	M	91901	1233 G+A	58
XL	XL	M	91901	1243 G+A	69
XL	XL	M	91901	1253 G+A	14
XL	XL	M	91902	1113 G+A	927
XL	XL	M	91902	1223 G+A	2

3 Oct -16

XL	XL	M	91902	1243	G+A	133
XL	XL	M	91902	1253	G+A	79
XL	XL	M	91902	1283	G+A	41
XL	XL	M	91903	1113	G+A	1,766
XL	XL	M	91903	1223	G+A	4
XL	XL	M	91903	1233	G+A	32
XL	XL	M	91903	1243	G+A	193
XL	XL	M	91903	1253	G+A	105
XL	XL	M	91903	1283	G+A	53
XL	XL	##	61000	22	99999	83,679
XL	XL	##	63000	22	99999	18,929,670
XL	XL	##	64000	22	99999	15,779,384
XL	XL	##	66000	22	99999	625,526
XL	XL	##	91000	22	G+A	403
XL	XL	##	97200	22	G+A	56
XL	XL	##	98500	22	G+A	204,281
XL	XL	HA	61101	2122	DIR	124
XL	XL	HA	61101	2139	DIR	79
XL	XL	HA	61161	2111	IND	23,137
XL	XL	HA	61161	2112	IND	22,143
XL	XL	HA	61161	2113	IND	557
XL	XL	HA	61161	2114	IND	250
XL	XL	HA	61161	2115	IND	5,320
XL	XL	HA	61161	2118	IND	3,092
XL	XL	HA	61161	2121	IND	30,364
XL	XL	HA	61161	2122	IND	21,909
XL	XL	HA	61161	2123	IND	265
XL	XL	HA	61161	2124	IND	228
XL	XL	HA	61161	2125	IND	4,754
XL	XL	HA	61161	2128	IND	1,174
XL	XL	HA	61161	2139	IND	551
XL	XL	HA	61201	2139	DIR	11
XL	XL	HA	61231	2113	IND	21,235
XL	XL	HA	61231	2123	IND	14,794
XL	XL	HA	61231	2516	IND	0
XL	XL	HA	61231	2527	IND	16,479
XL	XL	HA	61232	2113	IND	9,900
XL	XL	HA	61232	2123	IND	9,827
XL	XL	HA	61232	2139	IND	91
XL	XL	HA	61232	2516	IND	0
XL	XL	HA	61232	2527	IND	7,326
XL	XL	HA	61233	2113	DIR	5,250
XL	XL	HA	61233	2123	DIR	3,375
XL	XL	HA	61602	2111	DIR	0
XL	XL	HA	61602	2121	DIR	0
XL	XL	HA	61603	2139	DIR	0
XL	XL	HA	61605	2111	DIR	(154)
XL	XL	HA	61605	2115	DIR	0
XL	XL	HA	61605	2121	DIR	0
XL	XL	HA	61605	2125	DIR	0
XL	XL	HA	61605	2139	DIR	0

3 Oct - 17

XL	XL	HD	91101	2111 G+A	53,140
XL	XL	HD	91101	2112 G+A	6,623
XL	XL	HD	91101	2113 G+A	(2,244)
XL	XL	HD	91101	2115 G+A	3,869
XL	XL	HD	91101	2119 G+A	2,415
XL	XL	HD	91101	2121 G+A	58,699
XL	XL	HD	91101	2122 G+A	7,414
XL	XL	HD	91101	2123 G+A	(2,089)
XL	XL	HD	91101	2125 G+A	3,765
XL	XL	HD	91101	2129 G+A	1,524
XL	XL	HD	91101	2139 G+A	(863)
XL	XL	HD	91105	2111 G+A	772
XL	XL	HD	91105	2121 G+A	806
XL	XL	HD	91901	2111 G+A	3,291
XL	XL	HD	91901	2112 G+A	375
XL	XL	HD	91901	2113 G+A	27,891
XL	XL	HD	91901	2121 G+A	1,179
XL	XL	HD	91901	2122 G+A	221
XL	XL	HD	91901	2123 G+A	19,544
XL	XL	HD	91901	2125 G+A	148
XL	XL	HD	91901	2139 G+A	789
XL	XL	HD	91901	2516 G+A	13,894
XL	XL	HD	91901	2527 G+A	26,907
XL	XL	HD	91903	2516 G+A	1,642
XL	XL	HD	91905	2123 G+A	238
XL	XL	HE	66161	2111 IND	36,530
XL	XL	HE	66161	2112 IND	4,873
XL	XL	HE	66161	2114 IND	113
XL	XL	HE	66161	2115 IND	4,077
XL	XL	HE	66161	2119 IND	1,278
XL	XL	HE	66161	2121 IND	30,094
XL	XL	HE	66161	2122 IND	2,644
XL	XL	HE	66161	2124 IND	221
XL	XL	HE	66161	2125 IND	3,101
XL	XL	HE	66161	2129 IND	1,139
XL	XL	HE	66161	2139 IND	1,387
XL	XL	HE	66231	2113 IND	9,268
XL	XL	HE	66231	2123 IND	4,370
XL	XL	HE	66231	2516 IND	1,780
XL	XL	HE	66231	2527 IND	25,969
XL	XL	HE	66232	2113 IND	7,318
XL	XL	HE	66232	2123 IND	5,526
XL	XL	HE	66232	2139 IND	85
XL	XL	HE	66232	2516 IND	2,285
XL	XL	HE	66232	2527 IND	35,240
XL	XL	HG	91101	2111 G+A	20,746
XL	XL	HG	91101	2112 G+A	2,259
XL	XL	HG	91101	2119 G+A	1,133
XL	XL	HG	91101	2121 G+A	23,514
XL	XL	HG	91101	2122 G+A	2,186
XL	XL	HG	91101	2129 G+A	2,039

300-18

XL	XL	HG	91101	2139 G+A	790
XL	XL	HG	91901	2113 G+A	7,350
XL	XL	HG	91901	2114 G+A	771
XL	XL	HG	91901	2123 G+A	6,021
XL	XL	HG	91901	2124 G+A	86
XL	XL	HG	91901	2139 G+A	208
XL	XL	HG	91901	2516 G+A	1,180
XL	XL	HG	91901	2527 G+A	10,415
XL	XL	HK	61201	2516 DIR	0
XL	XL	HK	61231	2113 IND	0
XL	XL	HK	61231	2527 IND	0
XL	XL	HK	61232	2113 IND	0
XL	XL	HK	61232	2123 IND	0
XL	XL	HK	61232	2139 IND	0
XL	XL	HK	63501	2139 99999	0
XL	XL	HK	64231	2113 IND	0
XL	XL	HK	64231	2123 IND	0
XL	XL	HK	64231	2139 IND	0
XL	XL	HK	64231	2516 IND	0
XL	XL	HK	64231	2527 IND	0
XL	XL	HK	64232	2113 IND	0
XL	XL	HK	64232	2123 IND	0
XL	XL	HK	64232	2139 IND	0
XL	XL	HK	64232	2516 IND	0
XL	XL	HK	64232	2527 IND	0
XL	XL	HK	64233	2113 DIR	0
XL	XL	HK	64233	2123 DIR	0
XL	XL	HK	64401	2139 DIR	0
XL	XL	HK	65141	2527 G&A	280
XL	XL	HK	66232	2113 IND	0
XL	XL	HK	66232	2123 IND	0
XL	XL	HK	66232	2139 IND	0
XL	XL	HK	66233	2123 DIR	0
XL	XL	HK	66233	2139 DIR	0
XL	XL	HK	91220	2116 G+A	1,431
XL	XL	HK	91220	2126 G+A	1,430
XL	XL	HK	91220	2139 G+A	0
XL	XL	HK	91220	2212 G+A	8,547
XL	XL	HK	91220	2216 G+A	0
XL	XL	HK	91220	2527 G+A	5,717
XL	XL	HK	91260	2540 G+A	0
XL	XL	HK	91401	2111 G+A	1,430
XL	XL	HK	91401	2112 G+A	5,229
XL	XL	HK	91401	2115 G+A	774
XL	XL	HK	91401	2121 G+A	1,182
XL	XL	HK	91401	2122 G+A	6,013
XL	XL	HK	91401	2124 G+A	61
XL	XL	HK	91401	2125 G+A	182
XL	XL	HK	91401	2139 G+A	248
XL	XL	HK	91402	2111 G+A	122
XL	XL	HK	91402	2112 G+A	12,419

3 Oct -19

XL	XL	HK	91402	2122 G+A	7,624
XL	XL	HK	91402	2139 G+A	8
XL	XL	HK	91404	2111 G+A	418
XL	XL	HK	91404	2112 G+A	22,630
XL	XL	HK	91404	2121 G+A	243
XL	XL	HK	91404	2122 G+A	12,749
XL	XL	HK	91405	2112 G+A	2,057
XL	XL	HK	91405	2122 G+A	1,843
XL	XL	HK	91901	2112 G+A	281
XL	XL	HK	91901	2113 G+A	1,850
XL	XL	HK	91901	2122 G+A	410
XL	XL	HK	91901	2123 G+A	2,504
XL	XL	HK	91901	2139 G+A	13
XL	XL	HK	91901	2516 G+A	47,180
XL	XL	HK	91901	2527 G+A	17,486
XL	XL	HK	91902	2113 G+A	4,633
XL	XL	HK	91902	2123 G+A	4,125
XL	XL	HK	91902	2139 G+A	7
XL	XL	HK	91902	2516 G+A	740
XL	XL	HK	91902	2527 G+A	1,734
XL	XL	HK	91903	2113 G+A	12,279
XL	XL	HK	91903	2123 G+A	7,902
XL	XL	HK	91903	2516 G+A	179
XL	XL	HK	91903	2527 G+A	10,237
XL	XL	HK	91904	2123 G+A	723
XL	XL	HK	91905	2527 G+A	99
XL	XL	HK	92401	2112 G+A	718
XL	XL	HK	92401	2122 G+A	263
XL	XL	HK	92401	2139 G+A	6
XL	XL	HK	92402	2112 G+A	435
XL	XL	HK	92402	2122 G+A	183
XL	XL	HK	95401	2527 G+A	0
XL	XL	HK	95403	2527 G+A	0
XL	XL	HQ	64101	2115 DIR	2,348
XL	XL	HQ	64101	2125 DIR	1,273
XL	XL	HQ	64161	2111 IND	36,258
XL	XL	HQ	64161	2112 IND	20,814
XL	XL	HQ	64161	2114 IND	1,988
XL	XL	HQ	64161	2115 IND	9,768
XL	XL	HQ	64161	2121 IND	40,043
XL	XL	HQ	64161	2122 IND	24,216
XL	XL	HQ	64161	2124 IND	2,960
XL	XL	HQ	64161	2125 IND	7,544
XL	XL	HQ	64161	2139 IND	1,500
XL	XL	HQ	64231	2113 IND	22,600
XL	XL	HQ	64231	2123 IND	16,679
XL	XL	HQ	64231	2139 IND	100
XL	XL	HQ	64231	2527 IND	23,886
XL	XL	HQ	64232	2113 IND	29,542
XL	XL	HQ	64232	2123 IND	18,572
XL	XL	HQ	64232	2516 IND	505

3 Oct - 20



XL	XL	HQ	64232	2527 IND	21,509
XL	XL	HQ	64233	2527 DIR	255
XL	XL	HQ	64401	2139 DIR	63
XL	XL	HQ	64402	2113 DIR	930
XL	XL	HQ	64402	2123 DIR	589
XL	XL	HQ	64402	2139 DIR	24
XL	XL	HQ	64501	2111 DIR	0
XL	XL	HQ	64501	2112 DIR	0
XL	XL	HQ	64501	2114 DIR	0
XL	XL	HQ	64501	2115 DIR	0
XL	XL	HQ	64501	2121 DIR	0
XL	XL	HQ	64501	2122 DIR	0
XL	XL	HQ	64501	2124 DIR	0
XL	XL	HQ	64501	2125 DIR	0
XL	XL	HQ	64501	2139 DIR	0
XL	XL	HW	91101	2111 G+A	5883
XL	XL	HW	91101	2112 G+A	82
XL	XL	HW	91101	2115 G+A	528
XL	XL	HW	91101	2121 G+A	7054
XL	XL	HW	91101	2122 G+A	192
XL	XL	HW	91101	2125 G+A	233
XL	XL	HW	91101	2139 G+A	103
XL	XL	HW	91101	2527 G+A	11559
XL	XL	HW	91401	2516 G+A	93
XL	XL	HW	91401	2527 G+A	29117
XL	XL	HW	91901	2139 G+A	89
XL	XL	HW	91901	2516 G+A	715
XL	XL	HW	91901	2527 G+A	27418
XL	XL	HW	92101	2111 G+A	331
XL	XL	HW	92101	2112 G+A	145
XL	XL	HW	92101	2121 G+A	1562
XL	XL	HW	92201	2123 G+A	436
XL	XL	HW	92201	2516 G+A	505
XL	XL	HW	92203	2113 G+A	1408
XL	XL	HW	92203	2123 G+A	1567
XL	XL	HW	92203	2516 G+A	315
XL	XL	HW	92203	2527 G+A	1223
XL	XL	HW	92401	2123 G+A	130
XL	XL	HW	92401	2527 G+A	295
XL	XL	HW	92401	2641 G+A	555
XL	XL	HW	92401	2651 G+A	26841
XL	XL	HW	92401	3124 G+A	3027
XL	XL	HW	92402	2516 G+A	12
XL	XL	HW	92402	2527 G+A	1440
XL	XL	HW	92402	3124 G+A	1069
XL	XL	HW	92402	3134 G+A	53
XL	XL	HW	92411	2527 G+A	35090
XL	XL	HW	92412	2124 G+A	40
XL	XL	HW	92412	2527 G+A	557
XL	XL	HW	92412	2641 G+A	139
XL	XL	HW	92412	2651 G+A	810

3 Oct - 21

XL	XL	HW	92412	3123 G+A	8849
XL	XL	HW	92412	3124 G+A	3162
XL	XL	HW	92501	2420 G+A	90,039
XL	XL	HW	92501	2516 G+A	4854
XL	XL	HW	92501	2521 G+A	2124
XL	XL	HW	92501	2527 G+A	183433
XL	XL	HW	92501	2641 G+A	13862
XL	XL	HW	92501	2651 G+A	80270
XL	XL	HW	92501	3113 G+A	12858
XL	XL	HW	92501	3114 G+A	27206
XL	XL	HW	92501	3123 G+A	506
XL	XL	HW	92601	2112 G+A	15
XL	XL	HW	92601	2211 G+A	405
XL	XL	HW	92601	2212 G+A	25000
XL	XL	HW	92601	3114 G+A	4783
XL	XL	HW	92901	2129 G+A	29935
XL	XL	HW	92901	2516 G+A	0
XL	XL	HW	92901	2651 G+A	1977
XL	XL	HW	93166	2514 G+A	0
XL	XL	HW	93166	2522 G+A	0
XL	XL	HW	93266	2514 G+A	10792
XL	XL	HW	93560	2516 G+A	0
XL	XL	HW	93620	2514 G+A	0
XL	XL	HW	93620	2522 G+A	13433
XL	XL	HW	94501	2521 G+A	6119
XL	XL	HW	94501	2527 G+A	2067
XL	XL	HW	95101	2312 G+A	0
XL	XL	HW	95101	2521 G+A	171360
XL	XL	HW	95101	2641 G+A	11172
XL	XL	HW	95101	2651 G+A	2500
XL	XL	HW	95101	3123 G+A	0
XL	XL	HW	95201	2527 G+A	35
XL	XL	HW	95301	2516 G+A	288
XL	XL	HW	95401	2112 G+A	563
XL	XL	HW	95401	2113 G+A	1743
XL	XL	HW	95401	2121 G+A	387
XL	XL	HW	95401	2123 G+A	1743
XL	XL	HW	95401	2139 G+A	24
XL	XL	HW	95401	2516 G+A	825
XL	XL	HW	95401	2527 G+A	138
XL	XL	HW	95403	2113 G+A	525
XL	XL	HW	95403	2123 G+A	347
XL	XL	HW	95403	2527 G+A	345
XL	XL	HW	95501	2111 G+A	592
XL	XL	HW	95501	2121 G+A	165
XL	XL	HW	95501	2521 G+A	1137
XL	XL	HW	95501	2527 G+A	8110
XL	XL	HW	95501	2641 G+A	9892
XL	XL	HW	95501	2651 G+A	9398
XL	XL	HW	95501	3123 G+A	101
XL	XL	HW	95501	3124 G+A	228

30at-2

XL	XL	HW	96201	2114	G+A	4038
XL	XL	HW	96201	2139	G+A	100
XL	XL	HW	96201	2212	G+A	350
XL	XL	HW	96201	2521	G+A	30089
XL	XL	HW	96201	2527	G+A	11600
XL	XL	HW	96201	2641	G+A	8976
XL	XL	HW	96201	2651	G+A	39752
XL	XL	HW	96201	3114	G+A	27102
XL	XL	HW	96201	3123	G+A	29845
XL	XL	HW	96201	3124	G+A	10657
XL	XL	HW	97601	2322	G+A	2480
XL	XL	HZ	96101	2111	G+A	11,045
XL	XL	HZ	96101	2112	G+A	2,878
XL	XL	HZ	96101	2113	G+A	2,209
XL	XL	HZ	96101	2115	G+A	475
XL	XL	HZ	96101	2121	G+A	10,299
XL	XL	HZ	96101	2122	G+A	3,587
XL	XL	HZ	96101	2123	G+A	2,112
XL	XL	HZ	96101	2125	G+A	463
XL	XL	HZ	96101	2139	G+A	1,362
XL	XL	HZ	96201	2521	G+A	215,620
XL	XL	HZ	96201	2522	G+A	11,833
XL	XL	HZ	96201	3114	G+A	841,899
XL	XL	HZ	96301	2113	G+A	2,670
XL	XL	HZ	96301	2115	G+A	1,246
XL	XL	HZ	96301	2123	G+A	2,235
XL	XL	HZ	96301	2516	G+A	3,567
XL	XL	HZ	96301	2527	G+A	9,900
XL	XL	HZ	96303	2527	G+A	146,532
XL	XL	HZ	97201	2322	G+A	169,851
XL	XL	HZ	97201	2527	G+A	5,598
XL	XL	HZ	97311	2322	G+A	2,915
XL	XL	HZ	97313	2322	G+A	(99)
XL	XL	HZ	97321	2322	G+A	1,291
XL	XL	HZ	97322	2322	G+A	22,933
XL	XL	HZ	97601	2322	G+A	3,667
XL	XL	HZ	98410	2322	G+A	0
XL	XL	GB	XXXXX	NONL		1,101,709
XL	XL	GD	XXXXX	NONL		639,272
XL	XL	GF	XXXXX	NONL		1,371,319
XL	XL	GG	XXXXX	NONL		1,384,344
XL	XL	GI	XXXXX	NONL		988,417
XL	XL	GJ	XXXXX	NONL		389,512
XL	XL	GM	XXXXX	NONL		912,827
XL	XL	GN	XXXXX	NONL		3,692,335
XL	XL	GP	XXXXX	NONL		381,681
XL	XL	GR	XXXXX	NONL		373,889
XL	XL	GS	XXXXX	NONL		1,595,921
XL	XL	GU	XXXXX	NONL		1,736,114
XL	XL	GX	XXXXX	NONL		699,341
XL	XL	GY	XXXXX	NONL		362,122

3 Oct -2

XL	XL	GZ	XXXXX	NONL	873,515
XL	XL	RA	XXXXX	NONL	447,422
XL	XL	RB	XXXXX	NONL	24,003
XL	XL	RD	XXXXX	NONL	27,695
XL	XL	RE	XXXXX	NONL	54,524
XL	XL	RF	XXXXX	NONL	16,825
XL	XL	RG	XXXXX	NONL	509,327
XL	XL	RI	XXXXX	NONL	300,823
XL	XL	RJ	XXXXX	NONL	87,161
XL	XL	RL	XXXXX	NONL	327,540
XL	XL	RM	XXXXX	NONL	189,242
XL	XL	RN	XXXXX	NONL	149,337
XL	XL	RO	XXXXX	NONL	0
XL	XL	RC	XXXXX	NONL	76,207
XL	XL	RP	XXXXX	NONL	279,405
XL	XL	RQ	XXXXX	NONL	650,000
XL	XL	RR	XXXXX	NONL	281,899
XL	XL	RT	XXXXX	NONL	79,848
XL	XL	RU	XXXXX	NONL	202,310
XL	XL	RV	XXXXX	NONL	60,890
XL	XL	RW	XXXXX	NONL	194,065
XL	XL	RX	XXXXX	NONL	190,911
XL	XM	GI	XXXXX	NONL	0
XL	XM	GG	XXXXX	NONL	0
XL	XM	RM	XXXXX	NONL	0
XL	XC	A	XXXXX	NONL	57,500
XL	XC	D	XXXXX	NONL	399,401
XL	XC	E	XXXXX	NONL	142,379
XL	XC	F	XXXXX	NONL	57,192
XL	XC	G	XXXXX	NONL	0
XL	XC	J	XXXXX	NONL	568,345
XL	XC	L	XXXXX	NONL	100,509
XL	XC	O	XXXXX	NONL	225,911
XL	XC	P	XXXXX	NONL	606,521
XL	XC	Q	XXXXX	NONL	2,862,553
XL	XC	R	XXXXX	NONL	623,931
XL	XC	S	XXXXX	NONL	528,189
XL	XC	T	XXXXX	NONL	0
XL	XC	V	XXXXX	NONL	142,171
XL	XC	X	XXXXX	NONL	206,576
XL	XC	Y	XXXXX	NONL	856,134
XL	XC	Z	XXXXX	NONL	894,945
XL	XL	C	XXXXX	NONL	25,173
XL	XL	N	XXXXX	NONL	208,125
XL	XL	P	XXXXX	NONL	0
XL	XC	HQN	XXXXX	NONL	0
XL	XC	K	XXXXX	NONL	56,833
XL	XC	N	XXXXX	NONL	266,775
XL	XL	M	64516	2516 DIR	0
XL	XL	M	91101	2111 G+A	67
XL	XL	M	91101	2121 G+A	408

3 Oct -24

XL	XL	M	91301	2111 G+A	2,495
XL	XL	M	91301	2112 G+A	3,340
XL	XL	M	91301	2113 G+A	350
XL	XL	M	91301	2115 G+A	1,408
XL	XL	M	91301	2121 G+A	746
XL	XL	M	91301	2122 G+A	2,402
XL	XL	M	91301	2123 G+A	759
XL	XL	M	91301	2125 G+A	1,819
XL	XL	M	91306	2111 G+A	2,678
XL	XL	M	91306	2121 G+A	1,313
XL	XL	M	91308	2111 G+A	2,772
XL	XL	M	91308	2121 G+A	1,876
XL	XL	M	91309	2112 G+A	0
XL	XL	M	91309	2115 G+A	70
XL	XL	M	91309	2122 G+A	244
XL	XL	M	91309	2125 G+A	651
XL	XL	M	91501	2112 G+A	1,756
XL	XL	M	91501	2115 G+A	496
XL	XL	M	91501	2122 G+A	2,699
XL	XL	M	91501	2125 G+A	416
XL	XL	M	91501	2139 G+A	21
XL	XL	M	91502	2111 G+A	1,514
XL	XL	M	91502	2112 G+A	7,188
XL	XL	M	91502	2115 G+A	1,088
XL	XL	M	91502	2121 G+A	2,166
XL	XL	M	91502	2122 G+A	10,940
XL	XL	M	91502	2125 G+A	1,424
XL	XL	M	91502	2139 G+A	176
XL	XL	M	91505	2112 G+A	172
XL	XL	M	91505	2115 G+A	38
XL	XL	M	91505	2122 G+A	665
XL	XL	M	91505	2125 G+A	163
XL	XL	M	91508	2112 G+A	2,392
XL	XL	M	91508	2115 G+A	478
XL	XL	M	91508	2122 G+A	4,833
XL	XL	M	91508	2125 G+A	503
XL	XL	M	91603	2112 G+A	944
XL	XL	M	91603	2122 G+A	807
XL	XL	M	91708	2111 G+A	284
XL	XL	M	91708	2115 G+A	867
XL	XL	M	91708	2121 G+A	447
XL	XL	M	91708	2125 G+A	1,480
XL	XL	M	91901	2111 G+A	51
XL	XL	M	91901	2113 G+A	4,702
XL	XL	M	91901	2115 G+A	2,018
XL	XL	M	91901	2121 G+A	164
XL	XL	M	91901	2123 G+A	3,504
XL	XL	M	91901	2125 G+A	909
XL	XL	M	91901	2516 G+A	357
XL	XL	M	91901	2527 G+A	6,237
XL	XL	M	91902	2113 G+A	462

3 Oct - 25

XL	XL	M	91902	2123 G+A	213
XL	XL	M	91902	2516 G+A	250
XL	XL	M	91903	2113 G+A	1,238
XL	XL	M	91903	2123 G+A	746
XL	XL	M	91903	2527 G+A	5,323
XL	XL	M	93201	2516 G+A	50,166
XL	XL	M	93701	2516 G+A	753,273
XL	XL	HF	92101	1112 G+A	13,803
XL	XL	HF	92101	1113 G+A	116,457
XL	XL	HF	92101	1123 G+A	5,209
XL	XL	HF	92101	1133 G+A	512
XL	XL	HF	92101	1153 G+A	7,654
XL	XL	HF	92101	1222 G+A	31
XL	XL	HF	92101	1223 G+A	73
XL	XL	HF	92101	1232 G+A	810
XL	XL	HF	92101	1233 G+A	6,157
XL	XL	HF	92101	1242 G+A	966
XL	XL	HF	92101	1243 G+A	12,926
XL	XL	HF	92101	1252 G+A	200
XL	XL	HF	92101	1253 G+A	5,312
XL	XL	HF	92101	1283 G+A	268
XL	XL	HF	92601	1113 G+A	5,175
XL	XL	HF	92601	1153 G+A	47
XL	XL	HF	92601	1233 G+A	408
XL	XL	HF	92601	1243 G+A	669
XL	XL	HF	92601	1253 G+A	399
XL	XL	HF	92602	1115 G+A	20,425
XL	XL	HF	92602	1123 G+A	8,946
XL	XL	HF	92602	1133 G+A	429
XL	XL	HF	92602	1155 G+A	15,306
XL	XL	HF	92602	1225 G+A	49
XL	XL	HF	92602	1235 G+A	1,727
XL	XL	HF	92602	1245 G+A	1,818
XL	XL	HF	92602	1253 G+A	681
XL	XL	HF	92602	1255 G+A	1,297
XL	XL	HF	92602	1285 G+A	329
XL	XL	HF	92603	1113 G+A	36,215
XL	XL	HF	92603	1123 G+A	4,350
XL	XL	HF	92602	1133 G+A	0
XL	XL	HF	92603	1153 G+A	875
XL	XL	HF	92603	1223 G+A	85
XL	XL	HF	92603	1233 G+A	1,668
XL	XL	HF	92603	1243 G+A	3,157
XL	XL	HF	92603	1253 G+A	1,462
XL	XL	HF	92603	1283 G+A	112
XL	XL	HF	95501	1113 G+A	0
XL	XL	HF	95501	1233 G+A	13
XL	XL	HF	95501	1243 G+A	15
XL	XL	HF	95501	1253 G+A	0
XL	XL	HF	96101	1112 G+A	44,230
XL	XL	HF	96101	1113 G+A	14,548

3 Oct-26

XL	XL	HF	96101	1152 G+A	511
XL	XL	HF	96101	1153 G+A	834
XL	XL	HF	96101	1222 G+A	99
XL	XL	HF	96101	1223 G+A	33
XL	XL	HF	96101	1232 G+A	1,339
XL	XL	HF	96101	1233 G+A	936
XL	XL	HF	96101	1242 G+A	3,082
XL	XL	HF	96101	1243 G+A	1,419
XL	XL	HF	96101	1252 G+A	649
XL	XL	HF	96101	1253 G+A	703
XL	XL	HF	96101	1283 G+A	265
XL	XL	HF	96104	1113 G+A	120,244
XL	XL	HF	96104	1123 G+A	5,970
XL	XL	HF	96104	1133 G+A	2,833
XL	XL	HF	96104	1153 G+A	0
XL	XL	HF	96104	1223 G+A	237
XL	XL	HF	96104	1233 G+A	4,291
XL	XL	HF	96104	1243 G+A	10,916
XL	XL	HF	96104	1253 G+A	4,508
XL	XL	HF	96104	1283 G+A	1,510
XL	XL	HF	96203	1113 G+A	51,551
XL	XL	HF	96203	1153 G+A	1,007
XL	XL	HF	96203	1163 G+A	111
XL	XL	HF	96203	1223 G+A	86
XL	XL	HF	96203	1233 G+A	2,839
XL	XL	HF	96203	1243 G+A	4,762
XL	XL	HF	96203	1253 G+A	1,973
XL	XL	HF	96203	1283 G+A	247
XL	XL	HF	96204	1113 G+A	10,618
XL	XL	HF	96204	1163 G+A	94
XL	XL	HF	96204	1223 G+A	27
XL	XL	HF	96204	1233 G+A	1,376
XL	XL	HF	96204	1243 G+A	1,410
XL	XL	HF	96204	1253 G+A	844
XL	XL	HF	96204	1283 G+A	543
XL	XL	HO	61161	1112 IND	56,791
XL	XL	HO	61161	1113 IND	188,689
XL	XL	HO	61161	1123 IND	1,614
XL	XL	HO	61161	1132 IND	214
XL	XL	HO	61161	1133 IND	8,357
XL	XL	HO	61161	1222 IND	125
XL	XL	HO	61161	1223 IND	364
XL	XL	HO	61161	1232 IND	2,342
XL	XL	HO	61161	1233 IND	9,754
XL	XL	HO	61161	1242 IND	3,975
XL	XL	HO	61161	1243 IND	16,308
XL	XL	HO	61161	1252 IND	827
XL	XL	HO	61161	1253 IND	5,469
XL	XL	HO	61161	1283 IND	1,444
XL	XL	HO	61231	1113 IND	1,681
XL	XL	HO	61231	1223 IND	4

3 Oct -2

XL	XL	HO	61231	1233 IND	42
XL	XL	HO	61231	1243 IND	117
XL	XL	HO	61231	1253 IND	24
XL	XL	HO	64161	11 IND	0
XL	XL	HO	64161	1112 IND	73,458
XL	XL	HO	64161	1113 IND	213,998
XL	XL	HO	64161	1123 IND	2,701
XL	XL	HO	64161	1132 IND	964
XL	XL	HO	64161	1133 IND	8,523
XL	XL	HO	64161	1222 IND	164
XL	XL	HO	64161	1223 IND	286
XL	XL	HO	64161	1232 IND	2,720
XL	XL	HO	64161	1233 IND	13,667
XL	XL	HO	64161	1242 IND	5,143
XL	XL	HO	64161	1243 IND	20,177
XL	XL	HO	64161	1252 IND	1,078
XL	XL	HO	64161	1253 IND	6,364
XL	XL	HO	64161	1283 IND	1,047
XL	XL	HO	64231	1113 IND	4,835
XL	XL	HO	64231	1223 IND	12
XL	XL	HO	64231	1233 IND	321
XL	XL	HO	64231	1243 IND	356
XL	XL	HO	64231	1253 IND	78
XL	XL	HO	64232	1112 IND	1
XL	XL	HO	64232	1113 IND	10,532
XL	XL	HO	64232	1222 IND	1
XL	XL	HO	64232	1223 IND	23
XL	XL	HO	64232	1232 IND	1
XL	XL	HO	64232	1233 IND	760
XL	XL	HO	64232	1242 IND	0
XL	XL	HO	64232	1243 IND	749
XL	XL	HO	64232	1252 IND	0
XL	XL	HO	64232	1253 IND	277
XL	XL	HO	64410	1113 DIR	23,072
XL	XL	HO	64410	1223 DIR	53
XL	XL	HO	64410	1233 DIR	619
XL	XL	HO	64410	1243 DIR	2,297
XL	XL	HO	64410	1253 DIR	1,051
XL	XL	HO	64410	1283 DIR	578
XL	XL	HO	64516	1112 DIR	1
XL	XL	HO	64516	1222 DIR	(1)
XL	XL	HO	64516	1232 DIR	(0)
XL	XL	HO	64516	1242 DIR	(0)
XL	XL	HO	64516	1252 DIR	(1)
XL	XL	HO	66161	11 IND	0
XL	XL	HO	66161	1112 IND	47,165
XL	XL	HO	66161	1113 IND	120,567
XL	XL	HO	66161	1123 IND	90
XL	XL	HO	66161	1133 IND	321
XL	XL	HO	66161	1152 IND	398
XL	XL	HO	66161	1153 IND	1,548

3 Oct-28



XL	XL	HO	66161	1222 IND	105
XL	XL	HO	66161	1223 IND	194
XL	XL	HO	66161	1232 IND	1,852
XL	XL	HO	66161	1233 IND	5,419
XL	XL	HO	66161	1242 IND	3,303
XL	XL	HO	66161	1243 IND	13,221
XL	XL	HO	66161	1252 IND	689
XL	XL	HO	66161	1253 IND	6,491
XL	XL	HO	66161	1283 IND	2,948
XL	XL	HO	66231	1113 IND	10,524
XL	XL	HO	66231	1223 IND	23
XL	XL	HO	66231	1233 IND	284
XL	XL	HO	66231	1243 IND	737
XL	XL	HO	66231	1253 IND	153

3 Oct -29

			june	adpe	cipr	net june	jul actual	jul-sept proj	sept 30 projection
HA	61161	1112 IND	280,175			280,175	26502		306,677
HA	61161	1113 IND	914,232			914,232	88055		1,002,210
HA	61161	1119 IND	14,079			14,079			14,079
HA	61161	1123 IND	6,855			6,855	753		7,608
HA	61161	1132 IND	1,250			1,250	100		1,350
HA	61161	1133 IND	30,861			30,861	3900		34,761
HA	61161	1142 IND	283			283			283
HA	61161	1143 IND	432			432			432
HA	61161	1153 IND	71			71			71
HA	61161	1222 IND	626			626	59		685
HA	61161	1223 IND	1,723			1,723	170		1,893
HA	61161	1232 IND	11,928			11,928	1093		13,021
HA	61161	1233 IND	43,506			43,506	4552		48,058
HA	61161	1242 IND	19,604			19,604	1855		21,459
HA	61161	1243 IND	74,871			74,871	7610		82,481
HA	61161	1252 IND	4,084			4,084	386		4,470
HA	61161	1253 IND	26,664			26,664	2552		29,216
HA	61161	1283 IND	7,079			7,079	674		7,753
HA	61231	1112 IND	1,499			1,499			1,499
HA	61231	1113 IND	4,334			4,334	785		5,119
HA	61231	1222 IND	3			3			3
HA	61231	1223 IND	5			5	2		7
HA	61231	1232 IND	73			73			73
HA	61231	1233 IND	186			186	19		205
HA	61231	1242 IND	105			105			105
HA	61231	1243 IND	303			303	55		358
HA	61231	1252 IND	22			22			22
HA	61231	1253 IND	62			62	11		73
HA	61232	1112 IND	1,042			1,042			1,042
HA	61232	1113 IND	4,910	478		4,432			4,432
HA	61232	1123 IND	62			62			62
HA	61232	1222 IND	3			3			3
HA	61232	1223 IND	10	1		9			9
HA	61232	1232 IND	32			32			32
HA	61232	1233 IND	322	32		290			322
HA	61232	1242 IND	81			81			81
HA	61232	1243 IND	445	38		407			407
HA	61232	1252 IND	17			17			17
HA	61232	1253 IND	132	8		124			124
HA	61232	1283 IND	10			10			10
HA	61233	1113 DIR	9,277			9,277			9,277
HA	61233	1223 DIR	15			15			15
HA	61233	1233 DIR	(499)			(499)			(499)
HA	61233	1243 DIR	762			762			762
HA	61233	1253 DIR	280			280			280
HA	61233	1283 DIR	47			47			47
HA	61605	1112 DIR	35,936	16,334	19,602	(0)			(0)
HA	61605	1113 DIR	284,736	125,806	158,929	1			1
HA	61605	1222 DIR	81	37	44	(0)			(0)
HA	61605	1223 DIR	592	250	342	(0)			(0)
HA	61605	1232 DIR	1,431	418	1,012	1			1
HA	61605	1233 DIR	13,341	6,097	7,244	0			0
HA	61605	1242 DIR	2,515	1,143	1,372	0			0
HA	61605	1243 DIR	28,072	9,872	18,200	0			0
HA	61605	1252 DIR	508	233	276	(1)			(1)
HA	61605	1253 DIR	12,688	2,947	9,740	1			1
HA	61605	1283 DIR	6,784	863	5,921	(0)			(0)
HA	61607	1113 DIR	(10)		(10)	0			0
HA	61681	1113 IND	14,543	5,803	8,740	(0)			(0)
HA	61681	1223 IND	13	13		0			0
HA	61681	1233 IND	878	415	464	(1)			(1)
HA	61681	1243 IND	1,533	406	1,127	0			0
HA	61681	1253 IND	753	84	669	(0)			(0)
HA	61681	1283 IND	88		88	(0)			(0)
HA	65141	1113 G+A	983			983			983
HA	65141	1223 G+A	3			3			3
HA	65141	1233 G+A	71			71			71
HA	65141	1243 G+A	98			98			98
HA	65141	1253 G+A	45			45			45

3 Oct - 30

HA	65141	1283 G+A	5			5			5
		total ha labor cost	1,867,549		171,278	233,760	1,462,511		1,601,644
		summary budget jun 30 fytd	1,867,549						
		variance	(0)						
HA	61101	2122 DIR	124				124		124
HA	61101	2139 DIR	79				79		79
HA	61161	2111 IND	23,264				23,264	-127	-127
HA	61161	2112 IND	19,918				19,918	708	2,225
HA	61161	2113 IND	642				642	-85	-85
HA	61161	2114 IND	250				250		
HA	61161	2115 IND	5,320				5,320		
HA	61161	2118 IND	3,092				3,092		
HA	61161	2121 IND	30,682				30,682	-318	-318
HA	61161	2122 IND	19,806				19,806	669	2,103
HA	61161	2123 IND	283				283	-18	-18
HA	61161	2124 IND	228				228		
HA	61161	2125 IND	4,754				4,754		
HA	61161	2128 IND	1,174				1,174		
HA	61161	2139 IND	551				551		
HA	61201	2139 DIR	11				11		
HA	61231	2113 IND	10,414				10,414	3443	10,821
HA	61231	2123 IND	7,000				7,000	2480	7,794
HA	61231	2516 IND	310	310			0		0
HA	61231	2527 IND	13,845				13,845	838	2,634
HA	61232	2113 IND	5,801	1,778			4,023	1870	5,877
HA	61232	2123 IND	5,675	883			4,792	1602	5,035
HA	61232	2139 IND	91				91		
HA	61232	2516 IND	3,705	3,705			0		0
HA	61232	2527 IND	5,770	1,075			4,695	837	2,631
HA	61233	2113 DIR	1,834				1,834	1087	3,416
HA	61233	2123 DIR	1,439				1,439	616	1,936
HA	61602	2111 DIR	253	253			0		0
HA	61602	2121 DIR	49	49			0		0
HA	61603	2139 DIR	51		51		0		0
HA	61605	2111 DIR	4,209	4,209			0	-154	-154
HA	61605	2115 DIR	7,175		7,175		0		0
HA	61605	2121 DIR	4,847	4,847			0		0
HA	61605	2125 DIR	8,268		8,268		0		0
HA	61605	2139 DIR	51	16	35		0		0
		total ha nonlabor costs	190,965	17,125	15,529		158,311	13,448	43,769
		status of fin resources 30 jun fytd	190,959						
		variance	6						

After 31 jul there is no longer an ha organization, all labor transfers to ho, nonlabor however will still be charged to ha to close out the nonlabor budget.

When july was negative, no projection was made.

ADPE and CIPR are unique groups that were transferred to the field, all costs associated with these groups was transferred to the respective receiving office.

ADPE = HAFE and costs transferred to DCMAO Boston

CIPR = HAFI and costs transferred to DCMAO NY

All adjustment costs were identified thru MASS

3 Oct -31

			june	military	edi	dce	spl	net june	july actual	edi	dce	spl	net july	jul-sep proj	30 sept proj
HO	61231	1112 IND	1,482			1,482		(0)							
HO	61231	1113 IND	44			44		0					0	0	(0)
HO	61231	1222 IND	3			3		0					0	0	0
HO	61231	1223 IND	0			0		0					0	0	0
HO	61231	1232 IND	72			72		(0)					0	0	0
HO	61231	1233 IND	3			3		0					0	0	0
HO	61231	1242 IND	104			104		(0)					0	0	0
HO	61231	1243 IND	4			4		(0)					0	0	(0)
HO	61231	1252 IND	21			21		0					0	0	(0)
HO	61231	1253 IND	1			1		0					0	0	0
HO	61231	1283 IND	0			0		0					0	0	0
HO	61232	1112 IND	1,735			1,735		(0)					0	0	0
HO	61232	1113 IND	2,831			2,831		0					0	0	(0)
HO	61232	1222 IND	5			5		(0)					0	0	0
HO	61232	1223 IND	8			8		(0)					0	0	(0)
HO	61232	1232 IND	99			99		(0)					0	0	(0)
HO	61232	1233 IND	229			229		(0)					0	0	(0)
HO	61232	1242 IND	144			144		(0)					0	0	(0)
HO	61232	1243 IND	259			259		0					0	0	(0)
HO	61232	1252 IND	30			30		(0)					0	0	0
HO	61232	1253 IND	92			92		0					0	0	(0)
HO	61232	1283 IND	27			27		(0)					0	0	0
HO	61481	1112 IND	341,617			341,617		0	8898		8898		0	0	(0)
HO	61481	1113 IND	270,107			270,107		0	3694		3694		0	0	0
HO	61481	1123 IND	7,966			7,966		(0)					0	0	0
HO	61481	1133 IND	7,800			7,800		0					0	0	(0)
HO	61481	1142 IND	1,178			1,178		(0)					0	0	0
HO	61481	1143 IND	270			270		(0)					0	0	(0)
HO	61481	1222 IND	644			644		0	7		7		0	0	(0)
HO	61481	1223 IND	469			469		(0)	5		5		0	0	(0)
HO	61481	1232 IND	15,840			15,840		0	300		300		0	0	0
HO	61481	1233 IND	16,884			16,884		0	237		237		0	0	0
HO	61481	1242 IND	23,678			23,678		0	623		623		0	0	0
HO	61481	1243 IND	23,831			23,831		(0)	323		323		0	0	(0)
HO	61481	1252 IND	4,953			4,953		(0)	129		129		0	0	(0)
HO	61481	1253 IND	8,777			8,777		0	121		121		0	0	0
HO	61481	1283 IND	3,568			3,568		(0)	54		54		0	0	(0)
HO	65141	1113 G+A	1,145				1,145	0					0	0	0
HO	65141	1223 G+A	3				3	0					0	0	1,145
HO	65141	1233 G+A	79				79	0					0	0	3
HO	65141	1243 G+A	115				115	0					0	0	79
HO	65141	1253 G+A	53				53	0					0	0	115
HO	65141	1283 G+A	12				12	0					0	0	53
HO	91101	11 G+A	160,996	160,996				(0)	0				0	0	12
HO	91101	1112 G+A	149,400				149,400	16157					16157	50,779	200,179
HO	91101	1113 G+A	581,245	136,216			445,029	58519	16760				41759	131,243	578,271
HO	91101	1119 G+A	5,152				5,152	0					0	0	5,152
HO	91101	1123 G+A	42,085				42,085	4240					4240	13,326	55
HO	91101	1129 G+A	193				193	0					0	0	0
HO	91101	1132 G+A	(4,223)				(4,223)	0					0	0	(4,223)
HO	91101	1133 G+A	33,255	5,250			28,005	3824	308				3516	11,050	39,056
HO	91101	1143 G+A	28				28	0					0	0	28
HO	91101	1152 G+A	255				255	0					0	0	255
HO	91101	1153 G+A	4,270				4,270	2166					2166	6,807	11,078
HO	91101	1188 G+A	9,454				9,454	1493					1493	4,692	14,147
HO	91101	1222 G+A	333				333	36					36	113	447
HO	91101	1223 G+A	1,301	307			994	138	40				98	308	1,302
HO	91101	1232 G+A	7,899				7,899	849					849	2,668	10,567
HO	91101	1233 G+A	25,196	4,127			21,069	2741	675				2066	6,493	27,562
HO	91101	1242 G+A	10,456				10,456	1132					1132	3,558	14,013
HO	91101	1243 G+A	53,938	9,543			44,395	5524	1242				4282	13,458	57,853
HO	91101	1252 G+A	2,291				2,291	250					250	786	3,077
HO	91101	1253 G+A	27,226	2,041			25,185	2544	228				2318	7,279	32,464
HO	91101	1283 G+A	8,946				8,946	827					827	2,599	11,545
HO	91105	1112 G+A	38,854				38,854	0					0	0	38,854
HO	91105	1113 G+A	70,778				70,778	12672					12672	39,826	110,604
HO	91105	1133 G+A	2,250				2,250	0					0	0	2,250
HO	91105	1153 G+A	281				281	0					0	0	281
HO	91105	1222 G+A	67				67	0					0	0	67
HO	91105	1223 G+A	187				187	29					29	91	258
HO	91105	1232 G+A	1,069				1,069	0					0	0	1,069
HO	91105	1233 G+A	2,518				2,518	392					392	1,232	3,750
HO	91105	1242 G+A	2,714				2,714	0					0	0	2,714
HO	91105	1243 G+A	6,026				6,026	1005					1005	3,159	9,185
HO	91105	1252 G+A	558				558	0					0	0	558
HO	91105	1253 G+A	2,197				2,197	308					308	968	3,165
HO	91105	1283 G+A	365				365	40					40	126	491
HO	91107	1112 G+A	40,793				40,793	4476					4476	14,067	54,860
HO	91107	1113 G+A	295,211				295,211	30356					30356	95,405	390,616
HO	91107	1119 G+A	3,012				3,012	0					0	0	3,012
HO	91107	1133 G+A	2,400				2,400	400					400	1,257	3,657
HO	91107	1222 G+A	91				91	10					10	31	123
HO	91107	1223 G+A	655				655	64					64	201	856
HO	91107	1232 G+A	1,226				1,226	132					132	415	1,641
HO	91107	1233 G+A	12,069				12,069	1140					1140	3,583	15,652
HO	91107	1242 G+A	2,855				2,855	314					314	987	3,842
HO	91107	1243 G+A	26,519				26,519	2846					2846	8,945	35,464
HO	91107	1252 G+A	589				589	65					65	204	793
HO	91107	1253 G+A	10,586				10,586	1212					1212	3,809	14,395
HO	91107	1283 G+A	2,188				2,188	265					265	833	3,021
HO	91111	1132 G+A	50,000				50,000	0					0	0	0
HO	91111	1133 G+A	511,726				511,726	0					0	0	0
HO	91111	1252 G+A	725				725	0					0	0	0
HO	91111	1253 G+A	7,420				7,420	0					0	0	0
HO	91901	1112 G+A	1,136				1,136	0					0	0	1,136
HO	91901	1113 G+A	8,209				8,209	0					0	0	8,209
HO	91901	1222 G+A	3				3	0					0	0	3

3 Oct-327

HD	91901	1223 G+A	20															0	0	20
HD	91901	1232 G+A	34															0	0	34
HD	91901	1233 G+A	315															0	0	315
HD	91901	1242 G+A	86															0	0	86
HD	91901	1243 G+A	763															0	0	763
HD	91901	1252 G+A	18															0	0	18
HD	91901	1253 G+A	300															0	0	300
HD	91901	1283 G+A	84															0	0	84
HD	91903	1113 G+A	982	221					781	1698							1698	5,330	8,091	
HD	91903	1123 G+A	58						58								0	0	58	
HD	91903	1223 G+A	2	1					1	2							2	6	8	
HD	91903	1233 G+A	57	15					42	104							104	327	369	
HD	91903	1243 G+A	70	15					55	118							118	371	426	
HD	91903	1253 G+A	19	3					16	79							79	248	264	

total hd labor cost	2,984,147	157,739	734,975	589,871	1,340,566	172,556	19,253	14,391	0	138,912	438,581	1,777,147
summary budget jun 30 fytd	2,803,152											
variance	160,995											
summary budget jun 30 fytd military	160,996											
variance including military	(1)											

HD	91101	2111 G+A	51,112	1,795	12,705	38,612	5225	-34			5259	16,528	53,140
HD	91101	2112 G+A	12,707	5,555	4,326	2,826	1535	327			1208	3,797	6,623
HD	91101	2113 G+A	3,318	494	5,185	(2,363)	38				38	119	(2,244)
HD	91101	2115 G+A	8,907	561	4,038	4,308	-439				-439	(439)	3,869
HD	91101	2119 G+A	697		683	14	764				764	2,401	2,415
HD	91101	2121 G+A	85,157	1,693	23,157	40,307	5791	-61			5852	18,392	58,699
HD	91101	2122 G+A	15,354	5,962	4,841	4,551	1220	309			911	2,883	7,414
HD	91101	2123 G+A	4,254	1,347	4,941	(2,034)	-55				-55	(55)	(2,089)
HD	91101	2125 G+A	8,473	290	4,296	3,887	-122				-122	(122)	3,765
HD	91101	2129 G+A	2,473		1,936	537	314				314	987	1,524
HD	91101	2139 G+A	1,655	152	2,589	(1,086)	71				71	223	(863)
HD	91105	2111 G+A	1,027			1,027	-255				-255	(255)	772
HD	91105	2121 G+A	857			857	-51				-51	(51)	806
HD	91901	2111 G+A	3,291			3,291					0	0	3,291
HD	91901	2112 G+A	828	453		375	-132	-132			0	0	375
HD	91901	2113 G+A	21,742	501		21,241	2116				2116	6,650	27,891
HD	91901	2121 G+A	1,303	124		1,179					0	0	1,179
HD	91901	2122 G+A	321	100		221	-66	-66			0	0	221
HD	91901	2123 G+A	18,444	1,015		17,429	673				673	2,115	19,544
HD	91901	2125 G+A	148			148					0	0	148
HD	91901	2139 G+A	685			685	32				33	104	789
HD	91901	2516 G+A	13,894			13,094	0				0	0	13,894
HD	91901	2527 G+A	25,732			25,732	374				374	1,175	26,907
HD	91903	2516 G+A	1,642			1,642	700	700			0	0	1,642
HD	91905	2123 G+A	238			238					0	0	238

total hd nonlabor costs	264,257	20,042	68,697	0	175,519							
status of fin resources 30 jun fytd	264,250											
variance	7											

EDI - electronic data interchange - this is a unique group chartered by DLA, all costs were backed out.

DCE - defense corporate executive - All personnel transferred back to the field offices were they originally came from, costs were transferred as well

SPI - Based on dia brac guidance, this a one time cost and was backed out. Cost identified by individual in spi wksht

EDI = HDE all costs were identified thru MASS

DCE = HDE labor costs were identified thru MASS, however, to get nonlabor (travel), actual logs were obtained and AAS reviewed to identify amount by object class. All travel in HDE was charged to the same account as that of the Commander, so it was necessary to use another method than MASS

3 Oct - 33

			net june	military	net june	july actual	jul-sep proj	30 sept projection
HE	65141	1113 G+A	1,680		1,680			1,680
HE	65141	1223 G+A	4		4			.
HE	65141	1233 G+A	76		76			
HE	65141	1243 G+A	118		118			118
HE	65141	1253 G+A	24		24			24
HE	66161	11 IND	102,877	102,877	0			0
HE	66161	1112 IND	195,523		195,523	22010		217,533
HE	66161	1113 IND	721,180		721,180	56265		777,445
HE	66161	1119 IND	38,387		38,387			38,387
HE	66161	1123 IND	1,953		1,953	42		1,995
HE	66161	1133 IND	13,172		13,172	150		13,322
						186		186
HE	66161	1153 IND	1,524		1,524	722		2,246
HE	66161	1222 IND	436		436	49		485
HE	66161	1223 IND	1,334		1,334	90		1,424
HE	66161	1232 IND	7,713		7,713	864		8,577
HE	66161	1233 IND	34,326		34,326	2529		36,855
HE	66161	1242 IND	13,678		13,678	1541		15,219
HE	66161	1243 IND	68,660		68,660	6170		74,830
HE	66161	1252 IND	2,801		2,801	322		3,123
HE	66161	1253 IND	30,493		30,493	3029		33,522
HE	66161	1283 IND	12,053		12,053	1376		13,429
HE	66231	1113 IND	39,331		39,331	4911		44,242
HE	66231	1133 IND	606		606			606
HE	66231	1223 IND	88		88	11		99
HE	66231	1233 IND	1,117		1,117	133		1,250
HE	66231	1243 IND	2,811		2,811	344		3,155
HE	66231	1253 IND	641		641	71		712
HE	66231	1283 IND	48		48			48
HE	66232	1112 IND	3,162		3,162			3,162
HE	66232	1113 IND	20,435		20,435			20,435
HE	66232	1222 IND	7		7			7
HE	66232	1223 IND	33		33			33
HE	66232	1232 IND	168		168			168
HE	66232	1233 IND	725		725			725
HE	66232	1242 IND	229		229			229
HE	66232	1243 IND	2,023		2,023			2,023
HE	66232	1252 IND	48		48			48
HE	66232	1253 IND	889		889			889
HE	66232	1283 IND	440		440			440
HE	66233	1112 DIR	1,488		1,488			1,488
HE	66233	1113 DIR	1,005		1,005			1,005
HE	66233	1222 DIR	3		3			3
HE	66233	1223 DIR	5		5			5
HE	66233	1232 DIR	71		71			71
HE	66233	1233 DIR	110		110			110
HE	66233	1242 DIR	104		104			104
HE	66233	1243 DIR	144		144			144
HE	66233	1252 DIR	22		22			22
HE	66233	1253 DIR	30		30			30

total he labor cost	1,323,793	1,220,916	1,321,731
summary budget jun 30 ftyd	1,220,917		
variance	102,876		
summary budget jun 30 ftyd military	102,877		

30 Oct 34

variance including military

(1)

HE	66161	2111 IND	30,719	30,719	1849	5,811	36,530
HE	66161	2112 IND	5,194	5,194	-321	-321	4,873
HE	66161	2114 IND	113	113			113
HE	66161	2115 IND	2,534	2,534	491	1,543	4,077
HE	66161	2119 IND	1,278	1,278			1,278
HE	66161	2121 IND	25,408	25,408	1491	4,686	30,094
HE	66161	2122 IND	2,861	2,861	-217	-217	2,644
HE	66161	2124 IND	221	221			221
HE	66161	2125 IND	2,164	2,164	298	937	3,101
HE	66161	2129 IND	1,139	1,139			1,139
HE	66161	2139 IND	1,167	1,167	70	220	1,387
HE	66231	2113 IND	7,618	7,618	525	1,650	9,268
HE	66231	2123 IND	4,370	4,370			4,370
HE	66231	2516 IND	1,780	1,780			1,780
HE	66231	2527 IND	25,969	25,969			25,969
HE	66232	2113 IND	7,610	7,610	-292	-292	7,318
HE	66232	2123 IND	5,580	5,580	-54	-54	5,526
HE	66232	2139 IND	85	85			85
HE	66232	2516 IND	2,285	2,285			2,285
HE	66232	2527 IND	35,240	35,240			35,240
		total he nonlabor costs	163,335	163,335	3,840	13,963	177,298
		status of fin resources 30 jun fytd	163,333				
		variance	2				

After 31 jul there is no longer an he organization, all labor transfers to ho, nonlabor however will still be charged to he to close out the nonlabor budget.

When july was negative, no projection was made.

3 Oct 35

			net june	july actual	jul-sep projection	30 sept projection
HG	91101	1112 G+A	63,566	7352	23,106	86,673
HG	91101	1113 G+A	349,295	36811	115,692	464,986
HG	91101	1119 G+A	410			410
HG	91101	1123 G+A	12,493	1343	4,221	16,714
HG	91101	1132 G+A	1,500			1,500
HG	91101	1133 G+A	15,100			15,100
HG	91101	1143 G+A	326			326
HG	91101	1153 G+A	827	457	1,436	2,263
HG	91101	1222 G+A	141	16	50	191
HG	91101	1223 G+A	656	71	223	879
HG	91101	1232 G+A	2,473	295	927	3,400
HG	91101	1233 G+A	11,564	1362	4,281	15,844
HG	91101	1242 G+A	4,450	515	1,619	6,068
HG	91101	1243 G+A	34,298	3718	11,685	45,983
HG	91101	1252 G+A	973	107	336	1,309
HG	91101	1253 G+A	16,756	1850	5,814	22,570
HG	91101	1283 G+A	5,050	592	1,861	6,911
HG	91901	1112 G+A	3,501			3,501
HG	91901	1113 G+A	7,644	343	1,078	8,722
HG	91901	1222 G+A	8			8
HG	91901	1223 G+A	16	1	3	19
HG	91901	1232 G+A	140			140
HG	91901	1233 G+A	214			214
HG	91901	1242 G+A	245			245
HG	91901	1243 G+A	729	25	79	800
HG	91901	1252 G+A	50			50
HG	91901	1253 G+A	339	5	16	354
HG	91901	1283 G+A	75			75
total hg labor cost			532,837	54,863	172,427	705,264
summary budget jun 30 fytd			532,837			
variance			0			

HG	91101	2111 G+A	8,454	3911	12,292	20,746
HG	91101	2112 G+A	75	695	2,184	2,259
HG	91101	2119 G+A	1,133			1,133
HG	91101	2121 G+A	14,444	2886	9,070	23,514
HG	91101	2122 G+A	93	666	2,093	2,186
HG	91101	2129 G+A	2,039			2,039
HG	91101	2139 G+A	451	108	339	790
HG	91901	2113 G+A	6,127	389	1,223	7,350
HG	91901	2114 G+A	771			771
HG	91901	2123 G+A	6,021			6,000
HG	91901	2124 G+A	86			86

3 Oct 36



HG	91901	2139 G+A	208			208
HG	91901	2516 G+A	1,180			1,180
HG	91901	2527 G+A	7,052	1070	3,363	10,415
		total hg nonlabor costs	48,134	9,725	30,564	78,698
		status of fin resources 30 jun fytd	48,133			
		variance	1			

3 Oct-37

			net june	july actual	jul-sep projection	30 sept projection
HJ	91405	1112 G+A	13,108	5618	17,657	30,765
HJ	91405	1113 G+A	92,641	33304	104,670	197,310
HJ	91405	1133 G+A	6,641	-1773	(1,773)	4,868
HJ	91405	1222 G+A	29	13	41	70
HJ	91405	1223 G+A	178	67	211	389
HJ	91405	1232 G+A	308	132	415	723
HJ	91405	1233 G+A	4,063	1505	4,730	8,793
HJ	91405	1242 G+A	918	393	1,235	2,153
HJ	91405	1243 G+A	8,852	3143	9,878	18,730
HJ	91405	1252 G+A	190	82	258	447
HJ	91405	1253 G+A	4,008	1191	3,743	7,751
HJ	91405	1283 G+A	1,934	688	2,162	4,096
HJ	91901	1113 G+A	1,901			1,901
HJ	91901	1223 G+A	4	0	0	4
HJ	91901	1233 G+A	70			70
HJ	91901	1243 G+A	188			188
HJ	91901	1253 G+A	84			84
HJ	91901	1283 G+A	46			46
HJ	91902	1113 G+A	96			96
HJ	91902	1223 G+A	1			1
HJ	91902	1233 G+A	42			42
HJ	91902	1243 G+A	41			41
HJ	91902	1253 G+A	8			8
HJ	91903	1113 G+A	770	5762	18,109	18,880
HJ	91903	1223 G+A	2	11	35	3
HJ	91903	1233 G+A	56	253	795	851
HJ	91903	1243 G+A	56	528	1,659	1,715
HJ	91903	1253 G+A	12	173	544	555
HJ	91903	1283	0	64	201	201
HJ	91904	1113 G+A	1,901			1,901
HJ	91904	1223 G+A	4			4
HJ	91904	1233 G+A	63			63
HJ	91904	1243 G+A	245			245
HJ	91904	1253 G+A	145			145
HJ	91904	1283 G+A	95			95
total hj labor cost			138,701	51,154	164,569	303,270
summary budget jun 30 fytd			138,701			
variance			(0)			

All nonlabor costs are charged to the offices from which the employees originated.

*3 Oct - 38*

			non hq pcs	disb comp	non hk training	net june	july actual	non hq pcs	non hk training	net july	jul-sep projection	30 seot projection
HK	65141	1113 G+A		515		515				0	0	515
HK	65141	1243 G+A		36		36				0	0	36
HK	65141	1253 G+A		7		7				0	0	7
HK	91220	1262 G+A	51,076	51076		0				0	0	0
HK	91220	1263 G+A	221,328	179549		41,779	100403	100403		0	0	41,779
HK	91401	1112 G+A	103,992			103,992	7352			7352	23,106	127,098
HK	91401	1113 G+A	84,730			84,730	12301			12301	38,660	123,391
HK	91401	1133 G+A	2,450			2,450				0	0	2,450
HK	91401	1153 G+A	922			922	360			360	1,131	2,054
HK	91401	1188 G+A	4,980			4,980	996			996	3,130	8,110
HK	91401	1222 G+A	231			231	16			16	50	281
HK	91401	1223 G+A	195			195	28			28	88	283
HK	91401	1232 G+A	3,552			3,552	295			295	927	4,479
HK	91401	1233 G+A	4,022			4,022	568			568	1,785	5,807
HK	91401	1242 G+A	7,263			7,263	515			515	1,819	8,881
HK	91401	1243 G+A	7,615			7,615	1045			1045	3,284	10,900
HK	91401	1252 G+A	1,560			1,560	117			117	368	1,927
HK	91401	1253 G+A	3,073			3,073	374			374	1,175	4,248
HK	91401	1283 G+A	571			571	63			63	198	769
HK	91402	1112 G+A	128,060			128,060	13976			13976	43,925	171,985
HK	91402	1113 G+A	564,830			564,830	61041			61041	191,843	756,673
HK	91402	1119 G+A	4,658			4,658				0	0	4,658
HK	91402	1123 G+A	6,576			6,576				0	0	6,576
HK	91402	1133 G+A	12,950			12,950				0	0	12,950
HK	91402	1152 G+A	511			511				0	0	511
HK	91402	1153 G+A	3,239			3,239				0	0	3,239
HK	91402	1222 G+A	288			288	31			31	97	385
HK	91402	1223 G+A	1,203			1,203	136			136	427	1,631
HK	91402	1232 G+A	3,798			3,798	410			410	1,289	5,086
HK	91402	1233 G+A	34,189			34,189	3703			3703	11,638	45,827
HK	91402	1242 G+A	11,182			11,182	1215			1215	3,819	15,001
HK	91402	1243 G+A	50,426			50,426	5618			5618	17,657	68,082
HK	91402	1252 G+A	4,179			4,179	452			452	1,421	5,600
HK	91402	1253 G+A	19,948			19,948	2285			2285	7,181	27,129
HK	91402	1282 G+A	1,506			1,506	160			160	503	2,009
HK	91402	1283 G+A	5,491			5,491	681			681	2,140	7,631
HK	91403	1112 G+A	15,339			15,339				0	0	15,339
HK	91403	1113 G+A	20,081			20,081	2186			2186	6,870	28,951
HK	91403	1133 G+A	600			600				0	0	600
HK	91403	1153 G+A	1,744			1,744	351			351	1,103	2,847
HK	91403	1222 G+A	34			34				0	0	34
HK	91403	1223 G+A	47			47	5			5	16	63
HK	91403	1232 G+A	825			825				0	0	825
HK	91403	1233 G+A	1,223			1,223	132			132	415	1,638
HK	91403	1242 G+A	1,074			1,074				0	0	1,074
HK	91403	1243 G+A	2,590			2,590	282			282	886	3,477
HK	91403	1252 G+A	222			222				0	0	222
HK	91403	1253 G+A	1,719			1,719	194			194	610	2,326
HK	91403	1283 G+A	1,004			1,004	109			109	343	1,346
HK	91404	1112 G+A	10,668			10,668				0	0	10,668
HK	91404	1113 G+A	343,657			343,657	55663			55663	174,941	518,598
HK	91404	1133 G+A	10,700			10,700	-100			-100	(314)	10,386
HK	91404	1153 G+A	5,466			5,466	542			542	1,703	7,169
HK	91404	1222 G+A	24			24				0	0	24
HK	91404	1223 G+A	752			752	108			108	339	1,092
HK	91404	1232 G+A	608			608				0	0	608
HK	91404	1233 G+A	18,963			18,963	2916			2916	9,165	28,127
HK	91404	1242 G+A	747			747				0	0	747
HK	91404	1243 G+A	30,032			30,032	4651			4651	14,817	44,849
HK	91404	1252 G+A	146			146				0	0	146
HK	91404	1253 G+A	12,500			12,500	1996			1996	6,273	18,773
HK	91404	1283 G+A	2,672			2,672	285			285	896	3,568
HK	91405	1112 G+A	5,465			5,465				0	0	5,465
HK	91405	1113 G+A	110,616			110,616	3684			3684	11,578	122,194
HK	91405	1119 G+A	4,207			4,207				0	0	4,207
HK	91405	1222 G+A	12			12				0	0	12
HK	91405	1223 G+A	237			237	4			4	13	250
HK	91405	1233 G+A	5,143			5,143	140			140	440	5,583
HK	91405	1242 G+A	382			382				0	0	382
HK	91405	1243 G+A	8,764			8,764	369			369	1,160	9,924
HK	91405	1252 G+A	79			79				0	0	79
HK	91405	1253 G+A	3,437			3,437	170			170	534	3,972
HK	91405	1283 G+A	173			173	19			19	60	233
HK	91901	1113 G+A	687			687				0	0	687
HK	91901	1223 G+A	2			2				0	0	2
HK	91901	1233 G+A	61			61				0	0	61
HK	91901	1243 G+A	77			77				0	0	77
HK	91901	1253 G+A	46			46				0	0	46
HK	91901	1283 G+A	6			6				0	0	6
HK	91903	1112 G+A	2,427			2,427				0	0	2,427
HK	91903	1113 G+A	107			107				0	0	107
HK	91903	1222 G+A	6			6				0	0	6
HK	91903	1223 G+A	0			0				0	0	0
HK	91903	1232 G+A	86			86				0	0	86
HK	91903	1233 G+A	14			14				0	0	14
HK	91903	1242 G+A	235			235				0	0	235
HK	91903	1243 G+A	14			14				0	0	14
HK	91903	1252 G+A	86			86				0	0	86

30 Oct - 39

HK	91903	1253	G+A	8		8			0	0	8
HK	91903	1282	G+A	30		30			0	0	30
HK	91903	1283	G+A	5		5			0	0	5
HK	91904	1113	G+A	12,230		12,230			0	0	12,230
HK	91904	1223	G+A	19		19			0	0	19
HK	91904	1233	G+A	253		253			0	0	253
HK	91904	1243	G+A	856		856			0	0	856
HK	91904	1253	G+A	177		177			0	0	177
HK	92402	1113	G+A	90,022		90,022	8180		8180	25,709	115,731
HK	92402	1133	G+A	2,200		2,200			0	0	2,200
HK	92402	1153	G+A	79		79			0	0	79
HK	92402	1223	G+A	207		207	19		19	60	266
HK	92402	1233	G+A	6,404		6,404	417		417	1,311	7,715
HK	92402	1243	G+A	7,226		7,226	573		573	1,801	9,027
HK	92402	1253	G+A	2,344		2,344	119		119	374	2,718
HK	92402	1283	G+A	157		157			0	0	157

total hk labor cost 2,099,176 230,625 0 0 1,868,551 297,155 100,403 0 196,752 618,363 2,486,914

summary budget jun 30 fytd 1,826,771

variance 272,405

HK	61201	2516	DIR	330		330	0		0	0	0
HK	61231	2113	IND	147		147	0		0	0	0
HK	61231	2527	IND	955		955	0		0	0	0
HK	61232	2113	IND	614		614	0	2266	2266	0	0
HK	61232	2123	IND	1,827		1,827	0	1544	1544	0	0
HK	61232	2139	IND	40		40	0		0	0	0
HK	63501	2139	99999	8		8	0		0	0	0
HK	64231	2113	IND	3,211		3,211	0		0	0	0
HK	64231	2123	IND	3,595		3,595	0		0	0	0
HK	64231	2139	IND	219		219	0		0	0	0
HK	64231	2518	IND	330		330	0		0	0	0
HK	64231	2527	IND	650		650	0		0	0	0
HK	64232	2113	IND	523		523	0		0	0	0
HK	64232	2123	IND	216		216	0		0	0	0
HK	64232	2139	IND	28		28	0		0	0	0
HK	64232	2518	IND	5,083		5,083	0		0	0	0
HK	64232	2527	IND	330		330	0	832	532	0	0
HK	64233	2113	DIR	750		750	0		0	0	0
HK	64233	2123	DIR	25		25	0		0	0	0
HK	64401	2139	DIR	294		294	0		0	0	0
HK	65141	2527		89		89	0		89	280	0
HK	66232	2113	IND	229		229	0		0	0	0
HK	66232	2123	IND	82		82	0		0	0	0
HK	66232	2139	IND	266		266	0		0	0	0
HK	66233	2123	DIR	465		465	0		0	0	0
HK	66233	2139	DIR	25		25	0		0	0	0
HK	91220	2116	G+A	12,489	11058	1,431	3762	3762	0	0	1,431
HK	91220	2126	G+A	13,297	11887	1,430	3797	3797	0	0	1,430
HK	91220	2139	G+A	34	34	0	0	0	0	0	0
HK	91220	2212	G+A	94,935	86388	8,547	20897	20897	0	0	8,547
HK	91220	2216	G+A	763	763	0	0	0	0	0	0
HK	91220	2527	G+A	44,475	38758	5,717	7532	7532	0	0	5,717
HK	91260	2540	G+A	634,964	634964	0	0	0	0	0	0
HK	91401	2111		455		455			455	1,430	1,430
HK	91401	2112	G+A	3,475		3,475	558		558	1,754	5,229
HK	91401	2115	G+A	774		774	0		0	0	774
HK	91401	2121		376		376			376	1,182	1,182
HK	91401	2122	G+A	4,448		4,448	498		498	1,565	6,013
HK	91401	2124	G+A	61		61	0		0	0	61
HK	91401	2125	G+A	182		182	0		0	0	182
HK	91401	2139	G+A	248		248	0		0	0	248
HK	91402	2111	G+A	122		122	0		0	0	122
HK	91402	2112	G+A	6,668		6,668	1830		1830	5,751	12,419
HK	91402	2122	G+A	5,710		5,710	609		609	1,914	7,624
HK	91402	2139	G+A	8		8	0		0	0	8
HK	91404	2111	G+A	418		418	0		0	0	418
HK	91404	2112	G+A	15,040		15,040	2415		2415	7,590	22,630
HK	91404	2121	G+A	243		243	0		0	0	243
HK	91404	2122	G+A	10,599		10,599	684		684	2,150	12,749
HK	91405	2112	G+A	850		850	384		384	1,207	2,057
HK	91405	2122	G+A	551		551	411		411	1,292	1,843
HK	91901	2112	G+A	281		281	0		0	0	281
HK	91901	2113	G+A	1,850		1,850	0		0	0	1,850
HK	91901	2122	G+A	410		410	0		0	0	410
HK	91901	2123	G+A	2,504		2,504	0		0	0	2,504
HK	91901	2139	G+A	13		13	0		0	0	13
HK	91901	2516	G+A	47,180		47,180	0		0	0	47,180
HK	91901	2527	G+A	17,486		17,486	0		0	0	17,486
HK	91902	2113	G+A	4,686		4,686	-17		-17	(53)	4,633
HK	91902	2123	G+A	4,323		4,323	-63		-63	(198)	4,125
HK	91902	2139	G+A	7		7	0		0	0	7
HK	91902	2516	G+A	740		740	0		0	0	740
HK	91902	2527	G+A	1,734		1,734	0		0	0	1,734
HK	91903	2113	G+A	14,391		14,391	-672		-672	(2,112)	12,279
HK	91903	2123	G+A	5,224		5,224	852		852	2,678	7,902

3 Oct 40

HK	91903	2516	G+A	179						0	0	179
HK	91903	2527	G+A	7,660		7,660	820			820	2,577	10,237
HK	91904	2123	G+A	723		723				0	0	723
HK	91905	2527	G+A	99		99				0	0	99
HK	92401	2112	G+A	718		718				0	0	718
HK	92401	2122	G+A	263		263				0	0	263
HK	92401	2139	G+A	6		6				0	0	6
HK	92402	2112	G+A	435		435				0	0	435
HK	92402	2122	G+A	183		183				0	0	183
HK	95401	2527	G+A	63		63				0	0	63
HK	95403	2527	G+A	158		158				0	0	158

total hk nonlabor costs 982,850 148,868 634,964 20,481 177,617 49,859 35,988 4,642 9,229 29,005 206,622

status of fin resources 30 jun fytd 1,255,173

variance (272,323)

A general order was signed changing org symbol hk to hh on 7/29, as of 8/11, all costs still charged to hk. Since only change is org designator, all costs left in hk.

PCS - this cost is centralized at the District, pcs funds for sifa personnel backed out and charged to the respective office. Based on PCS wksht, we knew what hq PCS was, so we adjusted to that #. Since PCS #'s are constantly changing due to claim settlements, when field adjustments were made, they were based on the numbers from the field PCS wksht.

Disb Comp - backed out per dia brac office guidance.

Non hk training - Prior to FY94, all training costs were centrally funded, for FY94 the field was charged for these costs. However some cost were charged against hk and these have been transferred to the sifa's based on a prorata share of the cost. See prorata wksht. Costs were identified based on the cost code, all 600 training cost is for the field.

3 Oct - 41

			june	flight safety	nstr	net june	july actual	july flight safety	july nstr	net july	jul-sep proj	30 sept proj
HQ	64161	11 IND	117,796	117,796		(0)	0	0		0		(0)
HQ	64161	1112 IND	333,827			333,827	34,280			34,280		368,107
HQ	64161	1113 IND	1,268,824	21,656	100,691	1,146,477	1,152,633	4,029	11,368	99,866		1,246,340
HQ	64161	1119 IND	13,917	3,004		10,913				0		10,913
HQ	64161	1123 IND	13,860	681		13,179	1,704	444		1,260		14,439
HQ	64161	1132 IND	100			100	450			450		550
HQ	64161	1133 IND	45,137	657		44,480	3,977			3,977		48,457
HQ	64161	1153 IND	296			296				0		296
HQ	64161	1222 IND	747			747				76		823
HQ	64161	1223 IND	2,377	17	785	1,575	236	10	92	134		1,709
HQ	64161	1232 IND	13,566			13,566	1,269			1,269		14,835
HQ	64161	1233 IND	69,739	2,841	881	66,017	6,697	217	102	6,378		72,394
HQ	64161	1242 IND	23,390			23,390	2,400			2,400		25,790
HQ	64161	1243 IND	109,904	1,588	3,950	104,366	10,164	304	444	9,416		113,783
HQ	64161	1252 IND	4,931			4,931	503			503		5,434
HQ	64161	1253 IND	47,016	446	4,558	42,012	3,577	90	517	2,970		44,983
HQ	64161	1283 IND	13,467		5,363	8,104	1,094		605	489		8,593
HQ	64231	1112 IND	4,331			4,331				0		4,331
HQ	64231	1113 IND	88,407			88,407	2,256			2,256		90,663
HQ	64231	1222 IND	9			9				0		9
HQ	64231	1223 IND	214			214	5			5		219
HQ	64231	1232 IND	148			148				0		148
HQ	64231	1233 IND	5,595			5,595	150			150		5,745
HQ	64231	1242 IND	285			285				0		285
HQ	64231	1243 IND	8,440			8,440	166			166		8,606
HQ	64231	1252 IND	59			59				0		59
HQ	64231	1253 IND	3,383			3,383	36			36		3,419
HQ	64231	1283 IND	1,106			1,106				0		1,106
HQ	64232	1112 IND	3,914	801		3,113	852	852		0		3,113
HQ	64232	1113 IND	20,636	756		19,860	6,174	1,259		4,915		24,795
HQ	64232	1123 IND	123			123	14			14		137
HQ	64232	1222 IND	8	2		6		2		(2)		4
HQ	64232	1223 IND	36	2		34		3		(3)		31
HQ	64232	1232 IND	121	27		94	28	28		0		94
HQ	64232	1233 IND	1,179	42		1,137	433	78		355		1,492
HQ	64232	1242 IND	269	58		213	67	67		0		213
HQ	64232	1243 IND	1,781	64		1,697	448	98		350		2,047
HQ	64232	1252 IND	55	12		43	14	14		0		43
HQ	64232	1253 IND	587	23		564	149	20		129		693
HQ	64232	1283 IND	36			36				0		36
HQ	64410	1113 DIR	97,138			97,138	10,767			10,767		107,905
HQ	64410	1223 DIR	226			226	25			25		251
HQ	64410	1233 DIR	2,594			2,594	289			289		2,883
HQ	64410	1243 DIR	9,686			9,686	1,072			1,072		10,758
HQ	64410	1253 DIR	4,441			4,441	490			490		4,931
HQ	64410	1283 DIR	2,445			2,445	270			270		2,715
HQ	64516	1112 DIR	65,168	65,168		(0)	7813	7813		0		(0)
HQ	64516	1222 DIR	138	138		(0)	17	17		0		(0)
HQ	64516	1232 DIR	1,945	1,945		(0)	236	236		0		(0)
HQ	64516	1242 DIR	4,581	4,581		0	526	526		0		0
HQ	64516	1252 DIR	944	944		(0)	109	109		0		(0)

total hq labor cost 2,408,880 223,227 116,228 2,089,425 213,896 16,016 13,128 184,752 0 2,254,177

summary budget jun 30 fyid 2,408,880

variance (0)

HQ	64101	2115	0			0	747			747	2,348	2,348
HQ	64101	2125	0			0	405			405	1,273	1,273
HQ	64181	2111 IND	37,581	1,303		36,258	-437	-153		(284)	0	36,258
HQ	64161	2112 IND	16,243	627		15,616	1,654			1,654	5,198	20,814
HQ	64161	2114 IND	1,988			1,988				0	0	1,988
HQ	64161	2115 IND	9,880	316		9,564	307	242		65	204	9,768
HQ	64161	2121 IND	38,439	1,269		37,170	887	-27		914	2,873	40,043
HQ	64161	2122 IND	18,393	387		18,006	1,978			1,978	6,210	24,216
HQ	64161	2124 IND	2,891			2,891	22			22	69	2,960
HQ	64161	2125 IND	7,406	472		6,934	253	59		194	610	7,544
HQ	64161	2139 IND	1,154			1,154	110			110	346	1,500
HQ	64231	2113 IND	17,609	462		17,147	1,735			1,735	5,453	22,600
HQ	64231	2123 IND	13,277	1,029		12,248	1,410			1,410	4,431	16,679
HQ	64231	2139 IND	100			100				0	0	100
HQ	64231	2527 IND	23,364	245		23,119	244			244	767	23,886
HQ	64232	2113 IND	28,470			28,470	341			341	1,072	29,542
HQ	64232	2123 IND	18,572			18,572	-210			(210)	0	18,572
HQ	64232	2516 IND	505			505				0	0	505
HQ	64232	2527 IND	21,509			21,509				0	0	21,509
HQ	64233	2527 DIR	255			255				0	0	255
HQ	64401	2139 DIR	63			63				0	0	63
HQ	64402	2113 DIR	930			930				0	0	930
HQ	64402	2123 DIR	589			589				0	0	589

30 Oct 42



			jun fytd	audio visual	net june	july actual	30 sept projection
HW	65141	1113 G+A	2,004		2,004		2,004
HW	65141	1123 G+A	941		941		941
HW	65141	1223 G+A	7		7		
HW	65141	1233 G+A	251		251		251
HW	65141	1243 G+A	317		317		317
HW	65141	1253 G+A	159		159		159
HW	65141	1283 G+A	56		56		56
HW	91307	1113 G+A	3,835		3,835		3,835
HW	91307	1153 G+A	704		704		704
HW	91307	1223 G+A	9		9		9
HW	91307	1243 G+A	268		268		268
HW	91307	1253 G+A	66		66		66
HW	92101	1112 G+A	42,149		42,149		42,149
HW	92101	1113 G+A	359,933	64354	295,579	12758	308,337
HW	92101	1123 G+A	12,689		12,689	591	13,280
HW	92101	1133 G+A	23,541	5256	18,285	-1346	16,939
HW	92101	1153 G+A	19,388	6338	13,050	41	13,091
HW	92101	1222 G+A	95		95	0	95
HW	92101	1223 G+A	775	637	138	27	165
HW	92101	1232 G+A	2,474		2,474	0	2,474
HW	92101	1233 G+A	16,560	1944	14,616	319	14,935
HW	92101	1242 G+A	2,950		2,950	0	2,950
HW	92101	1243 G+A	32,738	516	32,222	1039	33,261
HW	92101	1252 G+A	632		632	0	632
HW	92101	1253 G+A	15,488	5660	9,828	891	10,719
HW	92101	1283 G+A	4,699	4846	(147)	42	(105)
HW	92601	1113 G+A	14,718		14,718	80	14,798
HW	92601	1133 G+A	2,260		2,260		2,260
HW	92601	1153 G+A	248		248		248
HW	92601	1233 G+A	1,230		1,230	6	1,236
HW	92601	1243 G+A	1,977		1,977	11	1,988
HW	92601	1253 G+A	1,271		1,271	6	1,277
HW	92602	1115 G+A	59,838		59,838	314	60,152
HW	92602	1123 G+A	11,662		11,662	4175	15,837
HW	92602	1133 G+A	3,232		3,232		3,232
HW	92602	1135 G+A	4,113		4,113	200	4,313
HW	92602	1153 G+A	1,453		1,453		1,453
HW	92602	1155 G+A	28,404		28,404	209	28,613
HW	92602	1225 G+A	143		143	1	144
HW	92602	1235 G+A	5,132		5,132	27	5,159
HW	92602	1245 G+A	5,394		5,394	28	5,422
HW	92602	1253 G+A	866		866	318	1,184
HW	92602	1255 G+A	3,571		3,571	26	3,597
HW	92602	1285 G+A	976		976	5	981
HW	92603	1113 G+A	112,499		112,499	522	113,021
HW	92603	1123 G+A	13,314		13,314	55	13,369
HW	92603	1133 G+A	5,751		5,751	-283	5,468
HW	92603	1153 G+A	1,579		1,579		1,579
HW	92603	1223 G+A	267		267		268
HW	92603	1233 G+A	8,567		8,567	27	8,594
HW	92603	1243 G+A	10,845		10,845	53	10,898
HW	92603	1253 G+A	5,976		5,976	-25	5,951
HW	92603	1283 G+A	1,130		1,130	6	1,136
HW	95501	1113 G+A	18,465		18,465	-1161	17,304
HW	95501	1133 G+A	2,614		2,614		2,614
HW	95501	1223 G+A	44		44	0	44
HW	95501	1233 G+A	1,226		1,226	6	1,232
HW	95501	1243 G+A	1,292		1,292	7	1,299
HW	95501	1253 G+A	305		305	-16	289

total hw labor cost

873,094

89,551

783,543

18,960

800,000

summary budget jun 30 fytd

873,094

3 Oct 44



variance

0

As of 1 jul hw and hz merged to become hf. Labor cost were still being charged to hw as of 31 jul.

Assumption - all costs will be in HF as of 1 Aug

Audio Visual - This group provides support dla wide and is considered unique. All costs were backed out. Costs were not identifiable in MASS so DBMS was queried for actual labor cost by individual. a spreadsheet was developed by quarter to obtain adjustment amount.

3045

			june	military	net june	july actual	30 sept projection
HZ	96101	11 G+A	25,121	25121	0		0
HZ	96101	1112 G+A	143,787		143,787	715	144,500
HZ	96101	1113 G+A	186,725		186,725	324	187,049
HZ	96101	1119 G+A	13,925		13,925		13,925
HZ	96101	1132 G+A	9,244		9,244		9,244
HZ	96101	1133 G+A	11,902		11,902		11,902
HZ	96101	1152 G+A	1,602		1,602		1,602
HZ	96101	1153 G+A	2,801		2,801		2,801
HZ	96101	1222 G+A	336		336	2	338
HZ	96101	1223 G+A	394		394	0	394
HZ	96101	1232 G+A	5,805		5,805	16	5,821
HZ	96101	1233 G+A	11,343		11,343	22	11,365
HZ	96101	1242 G+A	10,409		10,409	44	10,453
HZ	96101	1243 G+A	15,783		15,783	35	15,818
HZ	96101	1252 G+A	2,552		2,552	10	2,562
HZ	96101	1253 G+A	5,786		5,786	21	5,807
HZ	96101	1283 G+A	1,122		1,122	5	1,127
HZ	96102	1113 G+A	23,365		23,365		23,365
HZ	96102	1153 G+A	3,122		3,122		3,122
HZ	96102	1223 G+A	57		57		57
HZ	96102	1233 G+A	2,292		2,292		2,292
HZ	96102	1243 G+A	2,200		2,200		2,200
HZ	96102	1253 G+A	1,150		1,150		1,150
HZ	96102	1283 G+A	308		308		308
HZ	96103	1112 G+A	20,587		20,587		20,587
HZ	96103	1113 G+A	158,439		158,439		158,439
HZ	96103	1133 G+A	100		100		100
HZ	96103	1152 G+A	1,887		1,887		1,887
HZ	96103	1153 G+A	1,470		1,470		1,470
HZ	96103	1222 G+A	46		46		46
HZ	96103	1223 G+A	314		314		314
HZ	96103	1233 G+A	4,843		4,843		4,843
HZ	96103	1242 G+A	1,441		1,441		1,441
HZ	96103	1243 G+A	14,693		14,693		14,693
HZ	96103	1252 G+A	318		318		318
HZ	96103	1253 G+A	6,128		6,128		6,128
HZ	96103	1283 G+A	2,998		2,998		2,998
HZ	96104	1113 G+A	387,012		387,012	32356	419,368
HZ	96104	1119 G+A	5,778		5,778		5,778
HZ	96104	1123 G+A	17,357		17,357	92	17,449
HZ	96104	1133 G+A	44,702		44,702	5101	49,803
HZ	96104	1153 G+A	18,127		18,127	2071	20,198
HZ	96104	1223 G+A	819		819	80	899
HZ	96104	1233 G+A	17,853		17,853	1867	19,720
HZ	96104	1243 G+A	34,677		34,677	2961	37,638
HZ	96104	1253 G+A	16,426		16,426	880	17,306
HZ	96104	1283 G+A	4,327		4,327	317	4,644
HZ	96203	1112 G+A	583		583		583
HZ	96203	1113 G+A	166,804		166,804	13608	180,412
HZ	96203	1133 G+A	(17,932)		(17,932)		(17,932)
HZ	96203	1153 G+A	5,005		5,005	470	5,475
HZ	96203	1163 G+A	417		417	52	469
HZ	96203	1223 G+A	276		276	23	299
HZ	96203	1233 G+A	8,744		8,744	656	9,400
HZ	96203	1243 G+A	15,900		15,900	1312	17,212

3 Oct 46

HZ	96203	1253 G+A	6,677	6,677	581	7,258
HZ	96203	1283 G+A	845	845	85	930
HZ	96204	1113 G+A	31,656	31,656	163	31,819
HZ	96204	1133 G+A	1,600	1,600		1,600
HZ	96204	1153 G+A	521	521		521
HZ	96204	1163 G+A	372	372	2	374
HZ	96204	1223 G+A	76	76	1	77
HZ	96204	1233 G+A	4,018	4,018	33	4,051
HZ	96204	1243 G+A	4,073	4,073	40	4,113
HZ	96204	1253 G+A	2,605	2,605	24	2,629
HZ	96204	1283 G+A	1,571	1,571	15	1,586
HZ	97602	1113 G+A	44,483	44,483		44,483
HZ	97602	1153 G+A	286	286		286
HZ	97602	1223 G+A	83	83		83
HZ	97602	1233 G+A	1,865	1,865		1,865
HZ	97602	1243 G+A	3,631	3,631		3,631
HZ	97602	1253 G+A	1,192	1,192		1,192
HZ	97602	1283 G+A	88	88		88
HZ	97901	1113 G+A	10,988	10,988		10,988
HZ	97901	1223 G+A	26	26		26
HZ	97901	1233 G+A	1,345	1,345		1,345
HZ	97901	1243 G+A	769	769		769
HZ	97901	1253 G+A	159	159		159
total hz labor cost			1,540,195	1,515,074		1,579,058
summary budget jun 30 ftyd			1,515,074			
variance			25,121			
summary budget jun 30 ftyd military			25,121			
variance including military			0			

As of 1 jul, hz merged with hw to form hf. All labor costs were to be charged against hf, however, as of 31 jul hz still had some labor cost charged to it.

3 Oct 47

			mass	july actual	hw proj 30 sept
HW	91101	2111 G+A	5,718	265	5883
HW	91101	2112 G+A	102		82
HW	91101	2115 G+A	196		528
HW	91101	2121 G+A	14,095	-377	7054
HW	91101	2122 G+A	48		192
HW	91101	2125 G+A	375		233
HW	91101	2139 G+A	188	25	103
HW	91101	2527 G+A	15,903	760	11559
HW	91401	2516 G+A	70		93
HW	91401	2527 G+A	23,221	1990	29117
HW	91901	2139 G+A	89		89
HW	91901	2516 G+A	715		715
HW	91901	2527 G+A	23,834	500	27418
HW	92101	2111 G+A	331	441	331
HW	92101	2112 G+A	145		145
HW	92101	2121 G+A	233	1329	1562
HW	92201	2123 G+A	436		436
HW	92201	2516 G+A	505		505
HW	92203	2113 G+A	1,408		1408
HW	92203	2123 G+A	1,567		1567
HW	92203	2516 G+A	315		315
HW	92203	2527 G+A	1,197	26	1223
HW	92401	2123 G+A	130		130
HW	92401	2527 G+A	2,268	248	295
HW	92401	2641 G+A	416		555
HW	92401	2651 G+A	20,587		26841
HW	92401	3124 G+A	2,814	213	3027
HW	92402	2516 G+A	12		12
HW	92402	2527 G+A	1,520		1440
HW	92402	3124 G+A	994	75	1069
HW	92402	3134 G+A			53
HW	92411	2527 G+A	408,069		30312
HW	92412	2124 G+A	40		40
HW	92412	2527 G+A	7,138	1072	557
HW	92412	2641 G+A		139	139
HW	92412	2651 G+A	4,258		810
HW	92412	3123 G+A	8,751	98	8849
HW	92412	3124 G+A			3162
HW	92501	2420 G+A	100,291		90,039
HW	92501	2516 G+A	4,854		4854
HW	92501	2521 G+A	1,088		2124
HW	92501	2527 G+A	192,068	160	183433
HW	92501	2641 G+A	27,406	165	13862
HW	92501	2651 G+A	360,876	19916	80270
HW	92501	3113 G+A	53,348		12858
HW	92501	3114 G+A	32,067	4473	27206
HW	92501	3123 G+A	506		506
HW	92601	2112 G+A	15		15
HW	92601	2211 G+A	5,329		405
HW	92601	2212 G+A	45,428		25000
HW	92601	3114 G+A			4783
HW	92901	2129 G+A	336,194	-3220	29935
HW	92901	2516 G+A	12,720		0
HW	92901	2651 G+A	6		1977
HW	93166	2514 G+A	8,312		0
HW	93166	2522 G+A	416		0
HW	93266	2514 G+A	10,792		10792
HW	93560	2516 G+A	76,391		0
HW	93620	2514 G+A	5,053	8615	0

30 Oct 48

HW	93620	2522 G+A	21,359		13433
HW	94501	2521 G+A	34,471		6119
HW	94501	2527 G+A	1,551		2067
HW	95101	2312 G+A	14,887		0
HW	95101	2521 G+A	367,517		171360
HW	95101	2641 G+A	12,471	3246	11172
HW	95101	2651 G+A	7,404		2500
HW	95101	3123 G+A	56,224		0
HW	95201	2527 G+A	133,160		35
HW	95301	2516 G+A	288		288
HW	95401	2112 G+A			563
HW	95401	2113 G+A	1,743		1743
HW	95401	2121 G+A			387
HW	95401	2123 G+A	2,760		1743
HW	95401	2139 G+A	24		24
HW	95401	2516 G+A	825		825
HW	95401	2527 G+A	138		138
HW	95403	2113 G+A	525		525
HW	95403	2123 G+A	347		347
HW	95403	2527 G+A	345		345
HW	95501	2111 G+A	392		592
HW	95501	2121 G+A	325		165
HW	95501	2521 G+A	2,202		1137
HW	95501	2527 G+A	63,387	3332	8110
HW	95501	2641 G+A	7,419		9892
HW	95501	2651 G+A	23,705	4889	9398
HW	95501	3123 G+A	7,084		101
HW	95501	3124 G+A	16,810		228
HW	96201	2114 G+A	4,038		4038
HW	96201	2139 G+A	100		100
HW	96201	2212 G+A	350		350
HW	96201	2521 G+A	48,673	1078	30089
HW	96201	2527 G+A	11,529		11600
HW	96201	2641 G+A	6,732		8976
HW	96201	2651 G+A	25,727	7773	39752
HW	96201	3114 G+A	14,603		27102
HW	96201	3123 G+A	23,034		29845
HW	96201	3124 G+A	8,626		10657
HW	97601	2322 G+A	3,740		2480
total hw nonlabor costs			2,745,363		1,064,134
status of fin resources 30 jun fytd			2,745,159		
variance			204		

Assumption: were no projection was provided but funds obligated, the obligated amount was used a the projection

The projections were provided by HW

Specific amounts are identified in HW workpapers. All field adjustments are listed in the prorate wksht and from HW field/hq breakout. Some costs identified on field/hq report were treated seperately due to nature of cost these are highlighted on seperate workpapers.

3 Oct 49

			mass	fld comm	fld equip	net june	july actual	jul-sep proj	30 sept proj
HZ	96101	2111 G+A	10,055			10,055	315	990	11,045
HZ	96101	2112 G+A	2,904			2,904	-26	(26)	2,878
HZ	96101	2113 G+A	2,209			2,209		0	2,209
HZ	96101	2115 G+A	475			475		0	475
HZ	96101	2121 G+A	8,442			8,442	591	1,857	10,299
HZ	96101	2122 G+A	2,993			2,993	189	594	3,587
HZ	96101	2123 G+A	2,112			2,112		0	2,112
HZ	96101	2125 G+A	463			463		0	463
HZ	96101	2139 G+A	834			834	168	528	1,362
HZ	96201	2521 G+A	215,620			215,620		0	215,620
HZ	96201	2522 G+A	11,833			11,833		0	11,833
HZ	96201	3114 G+A	2,091,258		1364220	727,038	126000	114,861	841,899
HZ	96301	2113 G+A	1,375			1,375	412	1,295	2,670
HZ	96301	2115 G+A	1,246			1,246		0	1,246
HZ	96301	2123 G+A	946			946	410	1,289	2,235
HZ	96301	2516 G+A	3,792			3,792	-225	(225)	3,567
HZ	96301	2527 G+A	9,900			9,900		0	9,900
HZ	96303	2527 G+A	146,532			146,532		0	146,532
HZ	97201	2322 G+A	847,215	700749		146,466	135270	23,385	169,851
HZ	97201	2527 G+A	99,581	94716		4,865	86	733	5,598
HZ	97311	2322 G+A	48,528	45767		2,761	2711	154	2,915
HZ	97313	2322 G+A	32,670	32760		(90)	3355	(9)	(99)
HZ	97321	2322 G+A	1,162			1,162	129	129	1,291
HZ	97322	2322 G+A	20,893			20,893	2040	2,040	22,933
HZ	97601	2322 G+A	5,667	2364		3,303	624	364	3,667
HZ	98410	2322 G+A	40,428			40,428	-40428	(40,428)	0
total hz nonlabor costs			3,609,133	876,356	1,364,220	1,368,557	231,621	107,531	1,476,088
status of fin resources 30 jun fytd			3,609,131						
variance			2						

fld comm adj to mass number since it balanced with aas.

jul-sep proj for tell comm based on fytd jun ratio

adp equip based on hz projection. Equip is centrally purchased. HZ provided a list of equip, cost and where the equip was for.

tel purchases based on hz proj for 4th qtr. A detailed breakout of cost was provided. Costs were projected for the 4th qtr. Communications is centrally funded

For both equip and comm. costs were reported back to the office who received them.

3 Oct 50

					mass	july act	jul-sep proj	30 sep proj
XL	XL	M	65141	1113 G+A	2,159		0	2,159
XL	XL	M	65141	1223 G+A	4		0	4
XL	XL	M	65141	1233 G+A	118		0	118
XL	XL	M	65141	1243 G+A	213		0	213
XL	XL	M	65141	1253 G+A	96		0	96
XL	XL	M	65141	1283 G+A	10		0	10
XL	XL	M	65804	1113 DIR		3082	9,686	9,686
XL	XL	M	65804	1223 DIR		7	22	22
XL	XL	M	65804	1243 DIR		216	679	679
XL	XL	M	65804	1253 DIR		45	141	141
XL	XL	M	91103	1112 G+A	34,272		0	34,272
XL	XL	M	91103	1113 G+A	33,231	14546	45,716	78,947
XL	XL	M	91103	1123 G+A	8,625	1539	4,837	13,462
XL	XL	M	91103	1132 G+A	1,500		0	1,500
XL	XL	M	91103	1133 G+A	4,119	750	2,357	6,476
XL	XL	M	91103	1143 G+A	159		0	159
XL	XL	M	91103	1153 G+A	743	534	1,678	2,421
XL	XL	M	91103	1222 G+A	77		0	77
XL	XL	M	91103	1223 G+A	77	16	50	127
XL	XL	M	91103	1232 G+A	2,475		0	2,475
XL	XL	M	91103	1233 G+A	2,676	562	1,766	4,442
XL	XL	M	91103	1242 G+A	4,421		0	4,421
XL	XL	M	91103	1243 G+A	2,495	1008	3,168	5,663
XL	XL	M	91103	1252 G+A	2,851		0	2,851
XL	XL	M	91103	1253 G+A	1,257	569	1,788	3,045
XL	XL	M	91103	1282 G+A	1,714		0	1,714
XL	XL	M	91103	1283 G+A	140	587	1,845	1,985
XL	XL	M	91301	1112 G+A	43,262	4746	14,916	58,178
XL	XL	M	91301	1113 G+A	58,278	3906	12,276	70,554
XL	XL	M	91301	1132 G+A	1,650	750	2,357	4,007
XL	XL	M	91301	1133 G+A	2,428	906	2,847	5,275
XL	XL	M	91301	1142 G+A	155		0	155
XL	XL	M	91301	1152 G+A	2,761	557	1,751	4,512
XL	XL	M	91301	1153 G+A	419		0	419
XL	XL	M	91301	1222 G+A	97	10	31	128
XL	XL	M	91301	1223 G+A	191	10	31	222
XL	XL	M	91301	1232 G+A	2,686	289	908	3,595
XL	XL	M	91301	1233 G+A	2,487	265	833	3,319
XL	XL	M	91301	1242 G+A	3,034	326	1,025	4,059
XL	XL	M	91301	1243 G+A	3,795	296	930	4,725
XL	XL	M	91301	1252 G+A	685	86	270	956
XL	XL	M	91301	1253 G+A	934	65	204	1,139
XL	XL	M	91301	1283 G+A	100		0	100
XL	XL	M	91302	1113 G+A	37,151	4106	12,905	50,055
XL	XL	M	91302	1133 G+A	408		0	408
XL	XL	M	91302	1223 G+A	87	9	28	115
XL	XL	M	91302	1233 G+A	2,209	271	852	3,061
XL	XL	M	91302	1243 G+A	2,659	287	902	3,561
XL	XL	M	91302	1253 G+A	532	60	189	721
XL	XL	M	91303	1113 G+A	37,840	4333	13,618	51,458
XL	XL	M	91303	1133 G+A	2,162	600	1,886	4,048
XL	XL	M	91303	1153 G+A	383	325	1,021	1,404
XL	XL	M	91303	1223 G+A	86	10	31	117
XL	XL	M	91303	1233 G+A	2,645	295	927	3,572
XL	XL	M	91303	1243 G+A	2,659	307	965	3,623
XL	XL	M	91303	1253 G+A	575	77	242	817
XL	XL	M	91305	1113 G+A	30,993	6439	20,237	51,229
XL	XL	M	91305	1133 G+A	1,562	500	1,571	3,133
XL	XL	M	91305	1143 G+A	149		0	149

3 Oct 51

XL	XL	M	91305	1153 G+A	905		0	905
XL	XL	M	91305	1223 G+A	72	14	44	116
XL	XL	M	91305	1233 G+A	1,211	133	418	1,629
XL	XL	M	91305	1243 G+A	2,191	450	1,414	3,605
XL	XL	M	91305	1253 G+A	485	97	305	790
XL	XL	M	91306	1113 G+A	144,063	13984	43,950	188,017
XL	XL	M	91306	1133 G+A	9,175	750	2,357	11,532
XL	XL	M	91306	1143 G+A	127		0	127
XL	XL	M	91306	1153 G+A	3,923	186	585	4,507
XL	XL	M	91306	1223 G+A	330	31	97	427
XL	XL	M	91306	1233 G+A	7,612	686	2,156	9,768
XL	XL	M	91306	1243 G+A	10,146	972	3,055	13,201
XL	XL	M	91306	1253 G+A	2,232	215	676	2,907
XL	XL	M	91308	1113 G+A	35,440	4220	13,263	48,703
XL	XL	M	91308	1133 G+A	2,029	500	1,571	3,601
XL	XL	M	91308	1153 G+A	1,358		0	1,358
XL	XL	M	91308	1223 G+A	81	9	28	109
XL	XL	M	91308	1243 G+A	4,569	544	1,710	6,279
XL	XL	M	91308	1253 G+A	2,910	362	1,138	4,048
XL	XL	M	91308	1283 G+A	4,545	169	531	5,076
XL	XL	M	91501	1112 G+A	114,530	12565	39,490	154,020
XL	XL	M	91501	1113 G+A	21,894	2379	7,477	29,371
XL	XL	M	91501	1132 G+A	2,075		0	2,075
XL	XL	M	91501	1133 G+A	1,478		0	1,478
XL	XL	M	91501	1142 G+A	282		0	282
XL	XL	M	91501	1153 G+A		64	201	201
XL	XL	M	91501	1222 G+A	255	28	88	343
XL	XL	M	91501	1223 G+A	51	6	19	70
XL	XL	M	91501	1232 G+A	5,410	589	1,851	7,261
XL	XL	M	91501	1233 G+A	2,681	295	927	3,608
XL	XL	M	91501	1242 G+A	8,017	879	2,763	10,780
XL	XL	M	91501	1243 G+A	2,825	307	965	3,789
XL	XL	M	91501	1252 G+A	1,673	182	572	2,255
XL	XL	M	91501	1253 G+A	1,794	186	585	2,379
XL	XL	M	91501	1283 G+A	219	24	75	294
XL	XL	M	91502	1112 G+A	47,436	5216	16,393	63,829
XL	XL	M	91502	1113 G+A	206,299	27040	84,983	291,282
XL	XL	M	91502	1123 G+A	46,488	5371	16,880	63,368
XL	XL	M	91502	1133 G+A	20,661	434	1,364	22,025
XL	XL	M	91502	1152 G+A	302	244	767	1,069
XL	XL	M	91502	1153 G+A	3,016	2675	8,407	11,423
XL	XL	M	91502	1222 G+A	106	12	38	144
XL	XL	M	91502	1223 G+A	588	75	236	824
XL	XL	M	91502	1232 G+A	2,674	295	927	3,601
XL	XL	M	91502	1233 G+A	15,414	2017	6,339	21,753
XL	XL	M	91502	1242 G+A	3,320	365	1,147	4,467
XL	XL	M	91502	1243 G+A	22,581	2788	8,762	31,344
XL	XL	M	91502	1252 G+A	683	79	248	931
XL	XL	M	91502	1253 G+A	9,055	1148	3,608	12,663
XL	XL	M	91502	1283 G+A	3,238	365	1,147	4,385
XL	XL	M	91504	1113 G+A	20,769	2315	7,276	28,045
XL	XL	M	91504	1133 G+A	1,003	150	471	1,474
XL	XL	M	91504	1223 G+A	50	6	19	68
XL	XL	M	91504	1233 G+A	1,224	132	415	1,639
XL	XL	M	91504	1243 G+A	1,453	162	509	1,963
XL	XL	M	91504	1253 G+A	1,599	189	594	2,193
XL	XL	M	91602	1112 G+A	43,905	4815	15,133	59,037
XL	XL	M	91602	1113 G+A	25,690	4215	13,247	38,937
XL	XL	M	91602	1132 G+A	75		0	75
XL	XL	M	91602	1133 G+A	3,583	400	1,257	4,740
XL	XL	M	91602	1222 G+A	98	11	35	109
XL	XL	M	91602	1223 G+A	59	10	31	91

3 Oct 52



XL	XL	M	91602	1232	G+A	1,226	132	415	1,641
XL	XL	M	91602	1233	G+A	321	141	443	764
XL	XL	M	91602	1242	G+A	3,074	337	1,059	4,133
XL	XL	M	91602	1243	G+A	2,937	419	1,317	4,254
XL	XL	M	91602	1252	G+A	635	70	220	855
XL	XL	M	91602	1253	G+A	1,648	206	647	2,295
XL	XL	M	91602	1283	G+A	193	21	66	259
XL	XL	M	91603	1113	G+A	72,790	2775	8,721	81,511
XL	XL	M	91603	1133	G+A	4,814	807	2,536	7,351
XL	XL	M	91603	1153	G+A	186	93	292	478
XL	XL	M	91603	1223	G+A	164	10	31	196
XL	XL	M	91603	1233	G+A	3,516	140	440	3,956
XL	XL	M	91603	1243	G+A	5,095	282	886	5,981
XL	XL	M	91603	1253	G+A	1,074	42	132	1,206
XL	XL	M	91701	1113	G+A	23,594	2423	7,615	31,209
XL	XL	M	91701	1133	G+A	500		0	500
XL	XL	M	91701	1223	G+A	55	6	19	74
XL	XL	M	91701	1243	G+A	3,043	313	984	4,027
XL	XL	M	91701	1253	G+A	1,843	185	581	2,425
XL	XL	M	91701	1283	G+A	1,180	121	380	1,560
XL	XL	M	91704	1113	G+A	179,858	16411	51,577	231,436
XL	XL	M	91704	1123	G+A	22,962	2371	7,452	30,414
XL	XL	M	91704	1133	G+A	8,695	400	1,257	9,952
XL	XL	M	91704	1153	G+A	37		0	37
XL	XL	M	91704	1223	G+A	394	35	110	504
XL	XL	M	91704	1233	G+A	8,890	870	2,734	11,625
XL	XL	M	91704	1243	G+A	22,254	2182	6,858	29,112
XL	XL	M	91704	1253	G+A	11,696	1215	3,819	15,514
XL	XL	M	91704	1283	G+A	4,645	517	1,625	6,270
XL	XL	M	91708	1113	G+A	16,711	1821	5,723	22,434
XL	XL	M	91708	1133	G+A	738		0	738
XL	XL	M	91708	1223	G+A	40	4	13	53
XL	XL	M	91708	1233	G+A	2,681	295	927	3,608
XL	XL	M	91708	1243	G+A	2,182	235	739	2,920
XL	XL	M	91708	1253	G+A	1,320	139	437	1,756
XL	XL	M	91708	1283	G+A	845	91	286	1,131
XL	XL	M	91901	1113	G+A	1,136		0	1,136
XL	XL	M	91901	1223	G+A	2		0	2
XL	XL	M	91901	1233	G+A	58		0	58
XL	XL	M	91901	1243	G+A	69		0	69
XL	XL	M	91901	1253	G+A	14		0	14
XL	XL	M	91902	1113	G+A	927		0	927
XL	XL	M	91902	1223	G+A	2		0	2
XL	XL	M	91902	1243	G+A	133		0	133
XL	XL	M	91902	1253	G+A	79		0	79
XL	XL	M	91902	1283	G+A	41		0	41
XL	XL	M	91903	1113	G+A	1,766		0	1,766
XL	XL	M	91903	1223	G+A	4		0	4
XL	XL	M	91903	1233	G+A	32		0	32
XL	XL	M	91903	1243	G+A	193		0	193
XL	XL	M	91903	1253	G+A	105		0	105
XL	XL	M	91903	1283	G+A	53		0	53
						1,642,899	189,756	596,376	2,239,275

XL	XL	M	64516	2516	DIR	7,500		0	0
XL	XL	M	91101	2111	G+A	67		0	67
XL	XL	M	91101	2121	G+A	408		0	408

3 Oct 53

XL	XL	M	91301	2111 G+A	524	627	1,971	2,495
XL	XL	M	91301	2112 G+A	1,442	604	1,898	3,340
XL	XL	M	91301	2113 G+A	404	-54	(54)	350
XL	XL	M	91301	2115 G+A	1,410	-2	(2)	1,408
XL	XL	M	91301	2121 G+A	746		0	746
XL	XL	M	91301	2122 G+A	1,299	351	1,103	2,400
XL	XL	M	91301	2123 G+A	768	-9	(9)	759
XL	XL	M	91301	2125 G+A	2,453	-634	(634)	1,819
XL	XL	M	91306	2111 G+A	352	740	2,326	2,678
XL	XL	M	91306	2121 G+A	766	174	547	1,313
XL	XL	M	91308	2111 G+A	358	768	2,414	2,772
XL	XL	M	91308	2121 G+A	1,012	275	864	1,876
XL	XL	M	91309	2112 G+A	38	-38	(38)	0
XL	XL	M	91309	2115 G+A	167	-97	(97)	70
XL	XL	M	91309	2122 G+A	209	11	35	244
XL	XL	M	91309	2125 G+A	211	140	440	651
XL	XL	M	91501	2112 G+A	1,756		0	1,756
XL	XL	M	91501	2115 G+A	496		0	496
XL	XL	M	91501	2122 G+A	2,699		0	2,699
XL	XL	M	91501	2125 G+A	416		0	416
XL	XL	M	91501	2139 G+A	21		0	21
XL	XL	M	91502	2111 G+A	1,052	147	462	1,514
XL	XL	M	91502	2112 G+A	4,359	900	2,829	7,188
XL	XL	M	91502	2115 G+A	478	194	610	1,088
XL	XL	M	91502	2121 G+A	1,522	205	644	2,166
XL	XL	M	91502	2122 G+A	7,398	1127	3,542	10,940
XL	XL	M	91502	2125 G+A	503	293	921	1,424
XL	XL	M	91502	2139		56	176	176
XL	XL	M	91505	2112 G+A	172		0	172
XL	XL	M	91505	2115 G+A	38		0	38
XL	XL	M	91505	2122 G+A	665		0	665
XL	XL	M	91505	2125 G+A	193	-30	(30)	163
XL	XL	M	91508	2112 G+A	1,707	218	685	2,300
XL	XL	M	91508	2115 G+A	478		0	478
XL	XL	M	91508	2122 G+A	3,774	337	1,059	4,833
XL	XL	M	91508	2125 G+A	503		0	503
XL	XL	M	91603	2112 G+A	1,208	-264	(264)	944
XL	XL	M	91603	2122 G+A	398	130	409	807
XL	XL	M	91708	2111 G+A	311	-27	(27)	284
XL	XL	M	91708	2115		276	867	867
XL	XL	M	91708	2121 G+A	508	-61	(61)	447
XL	XL	M	91708	2125		471	1,480	1,480
XL	XL	M	91901	2111 G+A	51		0	51
XL	XL	M	91901	2113 G+A	4,702		0	4,702
XL	XL	M	91901	2115 G+A	29	633	1,989	2,018
XL	XL	M	91901	2121 G+A	164		0	164
XL	XL	M	91901	2123 G+A	3,504		0	3,504
XL	XL	M	91901	2125 G+A	183	231	726	909
XL	XL	M	91901	2516 G+A	357		0	357
XL	XL	M	91901	2527 G+A	3,958	725	2,279	6,237
XL	XL	M	91902	2113 G+A	462		0	462
XL	XL	M	91902	2123 G+A	213		0	213
XL	XL	M	91902	2516 G+A	250		0	250
XL	XL	M	91903	2113 G+A	1,238		0	1,238
XL	XL	M	91903	2123 G+A	746		0	746
XL	XL	M	91903	2527 G+A	5,323		0	5,323
XL	XL	M	93201	2516 G+A	31,785		0	50,166
XL	XL	M	93701	2516 G+A	584,839		0	753,273
					688,593	8,417	29,059	896

3 Oct 54

For nonlabor, when july was negative, no projection was made since negative is correction to prior obligation  
p932 & p937 based on projection of hq portion of ft devens support. From wksht  
p645 cost for dpro sikorsky & ibm for flight gear. funds obligated by m.

3 Oct 55

FY94 PROJECTD REIMBURSABLE EARNINGS BY COST CODE

						JUN FYTD	FY94 PROJECTION
XL	XL	##	61000	22	99999	62,519	83,679
XL	XL	##	63000	22	99999	9,420,691	18,929,670
XL	XL	##	64000	22	99999	9,547,816	15,779,384
XL	XL	##	66000	22	99999	467,347	625,526
XL	XL	##	91000	22	G+A	301	403
XL	XL	##	97200	22	G+A	42	56
XL	XL	##	98500	22	G+A	152,624	204,281
							35,623,000

AMIS EARNINGS CREDITED TO 63000

Reimbursable services are performed by field (SLFA) functional personnel. No adjustment was made to District cost for reimbursable earnings since earnings are at field level. Per DLA BRAC office(Jack Fransico), no adjustment required at field office level.

3 Oct 56

Labor Cost Month of July

Org	Cost Code	Cost Code	Object Class	Amount	nstr	flight safety	net july	30 sept proj	
HO(HA)	611613000	61161	1112	26,502			26,502	56,791	
	611613000	61161	1113	88,055			88,055	188,689	
	611613000	61161	1123	753			753	1,614	
	611613000	61161	1132	100			100	214	
	611613000	61161	1133	3,900			3,900	8,357	
	611613000	61161	1222	59			59	125	
	611613000	61161	1223	170			170	364	
	611613000	61161	1232	1,093			1,093	2,342	
	611613000	61161	1233	4,552			4,552	9,754	
	611613000	61161	1242	1,855			1,855	3,975	
	611613000	61161	1243	7,610			7,610	16,308	
	611613000	61161	1252	386			386	827	
	611613000	61161	1253	2,552			2,552	5,469	
	611613000	61161	1283	674			674	1,444	
	612312000	61231	1113	785			785	1,681	
	612312000	61231	1223	2			2	4	
	612312000	61231	1233	19			19	42	
	612312000	61231	1243	55			55	117	
	612312000	61231	1253	11			11	24	
	HO(HQ)	641613000	64161	11	0			0	0
641613000		64161	1112	34,280			34,280	73,458	
641613000		64161	1113	115,263	11368	4029	99,866	213,998	
641613000		64161	1123	1,704		444	1,260	2,701	
641613000		64161	1132	450			450	964	
641613000		64161	1133	3,977			3,977	8,523	
641613000		64161	1222	76			76	164	
641613000		64161	1223	236	92	10	134	286	
641613000		64161	1232	1,269			1,269	2,720	
641613000		64161	1233	6,697	102	217	6,378	13,667	
641613000		64161	1242	2,400			2,400	5,143	
641613000		64161	1243	10,164	444	304	9,416	20,177	
641613000		64161	1252	503			503	1,078	
641613000		64161	1253	3,577	517	90	2,970	6,364	
641613000		64161	1283	1,094	605		489	1,047	
642312000		64231	1113	2,256			2,256	4,835	
642312000		64231	1223	5			5	12	
642312000		64231	1233	150			150	321	
642312000		64231	1243	166			166	356	
642312000		64231	1253	36			36	78	
642322000		64232	1112	852			852	1	
642322000		64232	1113	6,174			1259	4,915	10,532
642322000		64232	1222	2			2	0	1
642322000		64232	1223	14			3	11	23
642322000		64232	1232	28			28	0	1
642322000		64232	1233	433			78	355	760
642322000		64232	1242	67			67	0	0
642322000		64232	1243	448			98	350	749
642322000		64232	1252	14			14	0	0
642322000		64232	1253	149			20	129	277
644101000		64410	1113	10,767				10,767	23,072
644101000		64410	1223	25				25	53
644101000		64410	1233	289				289	619
644101000		64410	1243	1,072				1,072	2,297

3 Oct 57

	644101000	64410	1253	490		490	1,051
	644101000	64410	1283	270		270	578
	645161000	64516	1112	7,613	7613	0	1
	645161000	64516	1222	17	17	(0)	(1)
	645161000	64516	1232	236	236	(0)	(0)
	645161000	64516	1242	526	526	(0)	(0)
	645161000	64516	1252	109	109	(0)	(1)
HO(HE)	661613000	66161	11	0		0	0
	661613000	66161	1112	22,010		22,010	47,165
	661613000	66161	1113	56,265		56,265	120,567
	661613000	66161	1123	42		42	90
	661613000	66161	1133	150		150	321
	661613000	66161	1152	186		186	398
	661613000	66161	1153	722		722	1,548
	661613000	66161	1222	49		49	105
	661613000	66161	1223	90		90	194
	661613000	66161	1232	864		864	1,852
	661613000	66161	1233	2,529		2,529	5,419
	661613000	66161	1242	1,541		1,541	3,303
	661613000	66161	1243	6,170		6,170	13,221
	661613000	66161	1252	322		322	689
	661613000	66161	1253	3,029		3,029	6,491
	661613000	66161	1283	1,376		1,376	2,948
	662312000	66231	1113	4,911		4,911	10,524
	662312000	66231	1223	11		11	23
	662312000	66231	1233	133		133	284
	662312000	66231	1243	344		344	737
	662312000	66231	1253	71		71	153
				453,848	13,128	16,016	424,704
							910,08*

Ho created 1 aug, and consists of ha, he, & hq.

Costs for july for these offices was combined and then projected for aug & sep.

All nonlabor costs are to be charged to former organizations based on budget guidance.

NSTR adj based on 4th qtr proj / 66 days \* 21 days. Cost from NSTR worksheet - see HQ

Fight safety/HQS cost from MASS

3 Oct 58

Labor Cost Month of July

Org	Cost Code	Cost Code	Object Class	Amount	Jul-sep proj	audio/visual	net	Jul hw residual	Jul hz residual	Jul hzi transferred in aug	combined hw/hz July residual	Aug-sep hw/hz resd proj	Aug-sep hzi proj to field	Total Jul-sep proj
HF	921013000	92101	1112	4,392	13,803		13,803				0	0		13,803
	921013000	92101	1113	35,770	112,419	23300	89,119	12758			12758	27,339		116,457
	921013000	92101	1123	1,254	3,942		3,942	591			591	1,266		5,209
	921013000	92101	1133	163	512		512	-1346			0	0		512
	921013000	92101	1153	3,526	11,082	3516	7,566	41			41	88		7,654
	921013000	92101	1222	10	31		31				0	0		31
	921013000	92101	1223	78	246	230	16	27			27	58		73
	921013000	92101	1232	258	810		810				0	0		810
	921013000	92101	1233	1,967	6,181	708	5,473	319			319	684		6,157
	921013000	92101	1242	307	966		966				0	0		966
	921013000	92101	1243	3,464	10,887	188	10,699	1039			1039	2,226		12,926
	921013000	92101	1252	84	200		200				0	0		200
	921013000	92101	1253	1,791	5,630	2227	3,403	891			891	1,909		5,312
	921013000	92101	1283	615	1,933	1755	178	42			42	90		268
	926013000	92601	1113	1,592	5,003		5,003	80			80	171		5,175
	926013000	92601	1153	15	47		47				0	0		47
	926013000	92601	1233	126	395		395	6			6	13		408
	926013000	92601	1243	205	645		645	11			11	24		669
	926013000	92601	1253	123	386		386	6			6	13		399
	926023000	92602	1115	6,285	19,752		19,752	314			314	673		20,425
	926023000	92602	1123					4175			4175	8,946		8,946
	926023000	92602	1133					200			200	429		429
	926023000	92602	1155	4,728	14,859		14,859	209			209	448		15,306
	926023000	92602	1225	15	47		47	1			1	2		49
	926023000	92602	1235	531	1,669		1,669	27			27	58		1,727
	926023000	92602	1245	560	1,758		1,758	28			28	60		1,818
	926023000	92602	1253					318			318	681		681
	926023000	92602	1255	395	1,241		1,241	26			26	56		1,297
	926023000	92602	1285	101	319		319	5			5	11		329
	926033000	92603	1113	11,167	35,096		35,096	522			522	1,119		36,215
	926033000	92603	1123	1,347	4,232		4,232	55			55	118		4,350
	926033000	92602	1133					-283			0	0		0
	926033000	92603	1153	279	875		875				0	0		875
	926033000	92603	1223	26	82		82	1			1	2		85
	926033000	92603	1233	512	1,610		1,610	27			27	58		1,668
	926033000	92603	1243	968	3,043		3,043	53			53	114		3,157
	926033000	92603	1253	465	1,462		1,462	-25			0	0		1,462
	926033000	92603	1283	32	99		99	6			6	13		112
	955013000	95501	1113					-1161			0	0		0
	955013000	95501	1233					6			6	13		12
	955013000	95501	1243					7			7	15		15
	955013000	95501	1253					-16			0	0		0
	961013000	96101	1112	13,738	43,175		43,175		715	223	715	1,532	478	44,230
	961013000	96101	1113	4,408	13,854		13,854	324			324	694		14,548
	961013000	96101	1152	162	511		511				0	0		511
	961013000	96101	1153	265	834		834				0	0		834
	961013000	96101	1222	31	97		97		2	1	2	4	2	99
	961013000	96101	1223	10	33		33				0	0		33
	961013000	96101	1232	415	1,305		1,305	16			16	34		1,339
	961013000	96101	1233	283	889		889	22			22	47		936
	961013000	96101	1242	962	3,022		3,022	44		16	44	94	34	3,082
	961013000	96101	1243	428	1,344		1,344	35			35	75		1,419
	961013000	96101	1252	202	634		634	10		3	10	21	6	649
	961013000	96101	1253	210	658		658	21			21	45		703
	961013000	96101	1283	81	254		254	5			5	11		265
	961043000	96104	1113	38,027	119,513		119,513	32356		32015	32356	69,334	68,604	120,244
	961043000	96104	1123	1,837	5,773		5,773	92			92	197		5,970
	961043000	96104	1133					5101		3779	5101	10,931	8,098	2,833
	961043000	96104	1153					2071		2071	2071	4,438	4,438	0
	961043000	96104	1223	73	230		230	80			80	171		237
	961043000	96104	1233	1,329	4,178		4,178	1867		1814	1867	4,001	3,887	4,291
	961043000	96104	1243	3,385	10,638		10,638	2961		2831	2961	6,346	6,068	10,916
	961043000	96104	1253	1,451	4,562		4,562	880		905	880	1,888	1,939	4,508
	961043000	96104	1283	465	1,461		1,461	317		294	317	679	630	1,510
	962033000	96203	1113	7,124	22,391		22,391	13608			13608	29,160		51,551
	962033000	96203	1153					470			470	1,007		1,007
	962033000	96203	1163					52			52	111		111
	962033000	96203	1223	12	37		37	23			23	49		86
	962033000	96203	1233	456	1,433		1,433	656			656	1,408		2,839
	962033000	96203	1243	621	1,951		1,951	1312			1312	2,811		4,762
	962033000	96203	1253	232	728		728	581			581	1,245		1,973
	962033000	96203	1283	21	65		65	85			85	182		247
	962043000	96204	1113	3,267	10,268		10,268	163			163	349		10,618
	962043000	96204	1163	29	90		90	2			2	4		94
	962043000	96204	1223	8	25		25	1			1	2		27
	962043000	96204	1233	415	1,305		1,305	33			33	71		1,376
	962043000	96204	1243	421	1,325		1,325	40			40	86		1,410
	962043000	96204	1253	252	792		792	24			24	51		844
	962043000	96204	1283	163	511		511	15			15	32		543
				163,911	515,149	31,924	483,225	18,960	63,984		85,775	183,804	94,348	572,680

Assumption: hw & hz residual July costs were transferred to hf for Aug & Sep

Negative July amounts were assumed to be prior adjustments and not used in projection.

All nonlabor costs are to be charged to hw or hz based on budget guidance.

3 Oct 59

Audio visual costs from worksheet as detailed in hw worksheet.

HZI adj is based on hz personnel being transferred to field as of 1 aug. A list was provided by hz indicating personnel and what office they are going to. corresponding adjustment made to receiving field adj.

3 Oct 60



Field Labor Cost

			mass	adj to mass	net june	jul-sep proj w/o adj	adpe	cipr	dce	spi	pcs	hzi	total adj	30 sept proj
XL	XL	GB	6,048,989		6,048,989	2,046,121			132241			4892	137133	8,232,243
XL	XL	GD	0		0	3,048,929							0	3,048,929
XL	XL	GF	16,042,670	784242	16,826,912	5,132,655	171278		88161	-824728	11420	9784	-544085	21,415,482
XL	XL	GG	15,637,262		15,637,262	4,720,309				-628931		14676	-614255	19,743,316
XL	XL	GI	7,191,384		7,191,384	3,022,587							0	10,213,971
XL	XL	GJ	432,585		432,585	3,326,256							0	3,758,841
XL	XL	GM	4,543,429		4,543,429	1,764,387				-25000	81680		56680	6,364,496
XL	XL	GN	10,648,555		10,648,555	3,333,567		233760	44080	-244791		9784	42833	14,024,955
XL	XL	GP	213,886		213,886	1,687,692							0	1,901,578
XL	XL	GR	316,096		316,096	2,300,012							0	2,616,108
XL	XL	GS	10,526,643		10,526,643	4,110,114					71916		71916	14,708,673
XL	XL	GU	10,340,665		10,340,665	3,229,376			132241	-549910			-417669	13,152,372
XL	XL	GX	627,778		627,778	4,582,645						4892	4892	5,215,315
XL	XL	GY	419,779		419,779	3,229,154					46420		46420	3,695,353
XL	XL	GZ	535,341		535,341	4,048,512							0	4,583,853
XL	XL	RA	7,594,840		7,594,840	2,636,607				-25000	71455		46455	10,277,902
XL	XL	RB	87,938		87,938	642,714							0	730,652
XL	XL	RD	120,019		120,019	867,395							0	987,414
XL	XL	RE	75,851		75,851	1,261,029							0	1,336,880
XL	XL	RF	97,904		97,904	699,371							0	797,275
XL	XL	RG	8,794,262		8,794,262	2,419,699			132241	-475191	58692		-284258	10,929,703
XL	XL	RI	2,072,973		2,072,973	743,538					2080		2080	2,818,591
XL	XL	RJ	2,312,010		2,312,010	724,615				-75000			-75000	2,961,625
XL	XL	RL	4,714,702		4,714,702	1,492,293				-145324	16952		-128372	6,078,623
XL	XL	RM	2,608,278		2,608,278	758,069				-75000	27852		-47148	3,319,199
XL	XL	RN	2,340,626		2,340,626	730,551				-135224			-135224	2,935,953
XL	XL	RO	62		62								0	62
XL	XL	RC	189,507		189,507	1,470,618							0	1,660,125
XL	XL	RP	3,722,343		3,722,343	1,166,344				-102793			-102793	4,785,894
XL	XL	RQ	123,469		123,469	900,584							0	1,024,053
XL	XL	RR	7,939,412		7,939,412	2,561,614			132241	-163722			-31481	10,469,545
XL	XL	RT	118,553		118,553	756,939							0	875,492
XL	XL	RU	4,170,950		4,170,950	1,262,799			88161	-250000			-161839	5,271,910
XL	XL	RV	0		0	1,525,285							0	1,525,285
XL	XL	RW	3,617,970		3,617,970	1,053,741				-200000			-200000	4,471,711
XL	XL	RX	1,549,482		1,549,482	663,449							0	2,212,931
XL	XM	GI	1,080,406		1,080,406								0	1,080,406
XL	XM	GG	689,636		689,636								0	689,636
XL	XM	RM	228,693		228,693								0	228,693

3 Oct 61

XL XC A	2,071,241	2,071,241	0	2,071,241
XL XC D	12,538,728	12,538,728	0	12,538,728
XL XC E	4,055,442	4,055,442	0	4,055,442
XL XC F	2,151,813	2,151,813	0	2,151,813
XL XC G	0	0	0	0
XL XC J	10,115,754	10,038,611	0	10,038,611
XL XC L	2,775,227	2,748,607	0	2,748,607
XL XC O	4,252,471	4,252,471	0	4,252,471
XL XC P	4,984,758	4,957,847	0	4,957,847
XL XC Q	2,650,697	2,625,230	0	2,625,230
XL XC R	6,970,585	6,955,585	0	6,955,585
XL XC S	14,318,286	14,310,010	0	14,310,010
XL XC T	0	0	0	0
XL XC V	6,426,640	6,426,640	0	6,426,640
XL XC X	2,196,493	2,196,493	0	2,196,493
XL XC Y	9,478,047	9,453,793	0	9,453,793
XL XC Z	11,532,285	11,481,454	0	11,481,454
XL N	0	910,205	0	910,205
XL C	53,040	53,040	0	474,547
XL P	63,879	63,879	0	539,041
XL HQN	1,489,480	1,489,480	0	1,489,480
XL K	1,194,905	1,194,905	0	1,194,905
XL N	1,964,841	1,964,841	0	1,964,841
	239,059,560	239,589,300	75,726,444	171,278
	529,740	749,366	(3,920,614)	388,467
			44,028	(2,333,715)
				312,982,029

\* summary budget data used for computation  
Assumption: this is data we will certify at fiscal year end and is used for budget purposes and assumed correct.

pcs cost from pcs worksheet

dce cost from hd

adpe and cipr from ha

spi from mb listing

hzi from hf spreadsheet

Jul-58p projection from worksheet

300  
600

Field Nonlabor Cost

	mass	adj to mass	net june	fmr dcmdn offices prorated	fmr dcmdn offices 4th qtr tgl	fmr dcmdn off charged to dcmdm in 4th qtr	30 sep proj	pcs+	dce+	adpe+	cipr+	comm	comm services	adp equip	misc prorate	adj total	30 sept proj
XL XL GB	455,901		455,901	151,967			607,868		12123			67,237	47,827	271290	95364	493,841	1,101,709
XL XL GD	0		0		618797		618,797							20475		20,475	639,272
XL XL GF	644,456	11710	656,166	218,722			874,888	10642	8082	17125		127,733		63984	268865	496,431	1,371,319
XL XL GG	653,306		653,306	217,769			871,075					240,027	12,747	38390	222106	513,269	1,384,344
XL XL GI	590,885		590,885	196,962			787,847							63984	136586	200,570	988,417
XL XL GJ	0		0		369037		369,037							20475		20,475	389,512
XL XL GM	548,791		548,791	182,930			731,721	33975						58535	88596	181,106	912,827
XL XL GN	2,133,108		2,133,108	711,036			2,844,144		4041		15529	357,035	51,380	255934	164272	848,191	3,692,335
XL XL GP	0		0		361206		361,206							20475		20,475	381,681
XL XL GR	0		0		353414		353,414							20475		20,475	373,889
XL XL GS	801,882		801,882	267,294			1,069,176	21124				165,797	11,951	158679	169194	526,745	1,595,921
XL XL GU	1,067,683		1,067,683	355,894			1,423,577		12123			136,219	2,384		161811	312,537	1,736,114
XL XL GX	0		0		671188		671,188							28153		28,153	699,341
XL XL GY	0		0		318184		318,184	23463						20475		43,938	362,122
XL XL GZ	0		0		845362		845,362							28153		28,153	873,515
XL XL RA	252,312		252,312	84,104			336,418	10766							100240	111,006	447,422
XL XL RB	0		0		24003		24,003									0	24,003
XL XL RD	0		0		27695		27,695									0	27,695
XL XL RE	0		0		54524		54,524									0	54,524
XL XL RF	0		0		16825		16,825									0	16,825
XL XL RG	261,908		261,908	87,303			349,211	52598	12123			420			94975	160,116	509,327
XL XL RI	134,459		134,459	44,820			179,279	432						89577	31535	121,544	300,823
XL XL RJ	44,532		44,532	14,844			59,376								27785	27,785	87,161
XL XL RL	114,883		114,883	38,294			153,177	10600				3,360		97255	63148	174,363	327,540
XL XL RM	98,439		98,439	32,813			131,252	25153							32837	57,990	189,242
XL XL RN	80,101		80,101	26,700			106,801							7678	34858	42,536	149,337
XL XL RO	0		0				0									0	0
XL XL RC	0		0		76207		76,207									0	76,207
XL XL RP	183,410		183,410	61,137			244,547								34858	34,858	279,405
XL XL RQ	0		0		650000		650,000									0	650,000
XL XL RR	109,682		109,682	36,561			146,243		12123					20475	103058	135,656	281,899
XL XL RT	0		0		79848		79,848									0	79,848
XL XL RU	110,758		110,758	36,919			147,677		8082			73			46477	54,632	202,310
XL XL RV	0		0		60890		60,890									0	60,890
XL XL RW	115,616		115,616	38,539			154,155								39910	39,910	194,065
XL XL RX	125,375		125,375	41,792			167,167								23744	23,744	190,911
XL XM GI	0		0				0									0	0
XL XM GG	0		0				0									0	0
XL XM RM	0		0				0									0	0
XL XC A	52,334	54	52,388				5112	57,500								0	57,500
XL XC D	368,304	12423	380,727				18674	399,401								0	399,401
XL XC E	124,172	4303	128,475				13904	142,379								0	142,379
XL XC F	49,226	433	49,659				7533	57,192								0	57,192
XL XC G	0	0	0					0								0	0
XL XC J	407,704	109387	517,091				51254	568,345								0	568,345
XL XC L	90,982	9342	100,324				185	100,509								0	100,509
XL XC O	207,124	5667	212,791				13120	225,911								0	225,911
XL XC P	538,412	15852	554,264				52257	606,521								0	606,521

3 Oct 63

XL XC Q	1,776,793	1071456	2,848,249			14304	2,862,553											0	2,862,553
XL XC R	534,177	26597	560,774			63157	623,931											0	623,931
XL XC S	423,258	58817	482,075			46114	528,189											0	528,189
XL XC T	0	0	0				0											0	0
XL XC V	130,988	5887	136,875			5296	142,171											0	142,171
XL XC X	183,453	20258	203,711			2865	206,576											0	206,576
XL XC Y	531,764	287750	819,514			36620	856,134											0	856,134
XL XC Z	713,783	153593	867,376			27569	894,945											0	894,945
XL XL C	0	0	0			25173	25,173											0	25,173
XL XL N	0	0	0			208125	208,125											0	208,125
XL XL P	0	0	0			0	0											0	0
XL XC HQN	0	0	0				0											0	0
XL XC K	56,079	0	56,079			754	56,833											0	56,833
XL XC N	245,465	3883	249,348			17427	266,775											0	266,775
<b>total</b>	<b>14,961,505</b>	<b>1,797,412</b>	<b>16,758,917</b>	<b>2,846,399</b>	<b>4,760,478</b>	<b>376,145</b>	<b>24,741,939</b>	<b>188,753</b>	<b>68,697</b>	<b>17,125</b>	<b>15,529</b>	<b>1,097,901</b>	<b>126,288</b>	<b>1,284,462</b>	<b>1,940,219</b>	<b>4,738,974</b>	<b>29,480,913</b>		

For DCMDM offices, Status of Financial Resources Report data was used since this is the data we will certify at year end.

pcs cost from pcs worksheet

dce cost from hd

adpe and cipr from ha

comm and comm services from hz worksheets

adp equipment from hz adp worksheet

misc prorate from prorate worksheet

3 Oct 64

PRORATION SPREADSHEET

PERS/OB  
01 JUL 94

District	district %	field %	obj class cost code ao/dpro	2527	from hk	3114	2527	from hw misc	2420	2521	2521	2527	2527	2651	2651	35,090
				92411 health district	training hk field	96201 adp field	645 flight gear from m	wkst hw misc field	92501 hw admin field	95101 hwcopy ao	95101 hw copy dpro	92501 hw cont svc ao	92501 hw cont svc dpro	92501 hw common ao	92501 hw common dpro	
	340	9.2%		382,174	25,123	235,543		1,057,929	10,004	50,525	1,236	6,958	1,796	190,987	5,536	
DCMAO BOSTON	437	11.8%	13.0%	20.6%	45,101	3,265	30,607	137,471	1,300	10,395		1,432		39,294		268,865
DCMAO GARDEN CITY	361	9.7%	10.7%	17.0%	37,258	2,697	25,284	113,563	1,074	8,587		1,183		32,461		222,106
DCMAO GRAND RAPIDS	144	3.9%	4.3%	6.8%	14,862	1,076	10,086	45,299	428	3,425		472		12,948		88,596
DCMAO HARTFORD	263	7.1%	7.8%	12.4%	27,143	1,965	18,420	82,734	782	6,256		862		23,649		161,811
DCMAO INDIANAPOLIS	222	6.0%	6.6%	10.5%	22,912	1,658	15,549	69,837	660	5,281		727		19,962		136,586
DCMAO NEW YORK	267	7.2%	7.9%	12.6%	27,556	1,995	18,701	83,993	794	6,351		875		24,008		164,272
DCMAO STRATFORD	155	4.2%	4.6%	7.3%	15,997	1,158	10,856	48,760	461	3,687		508		13,937		95,364
DCMAO SYRACUSE	2124	275	7.4%	8.2%	28,382	2,054	19,261	86,509	818	6,542		901		24,728		169,194
				1												
DPRO GE LYNN	125	3.4%	3.7%	10.1%	12,901	934	8,755	39,322	372		125		181		559	63,148
DPRO GRUMMAN	188	5.1%	5.6%	15.2%	19,403	1,404	3,167	59,141	559		188		273		840	94,975
DPRO GTE	55	1.5%	1.6%	4.4%	5,676	411	3,852	17,302	164		55		80		246	27,785
DPRO HAM STANDARD	65	1.8%	1.9%	5.2%	6,708	486	4,553	20,448	193		65		94		290	32,837
DPRO IBM	55	1.5%	1.6%	4.4%	5,678	411	3,852	17,302	164		55		80		246	31,535
DPRO LOCK-SAND	69	1.9%	2.1%	5.6%	7,121	515	4,833	21,706	205		69		100		308	34,858
DPRO MAGNAVOX	47	1.3%	1.4%	3.8%	4,851	351	3,292	14,785	140		47		68		210	23,744
DPRO MART-MARIE	69	1.9%	2.1%	5.6%	7,121	515	4,833	21,706	205		69		100		308	34,858
DPRO UNISYS	92	2.5%	2.7%	7.4%	9,495	687	6,444	28,941	274		92		133		411	46,477
DPRO PW	79	2.1%	2.3%	6.4%	8,153	590	5,533	24,852	235		79		115		353	39,910
DPRO RAYTHEON	204	5.5%	6.1%	16.5%	21,054	1,524	14,288	64,174	607		204		296		911	103,058
DPRO SIKORSKY	1239	191	5.2%	5.7%	19,712	1,427	13,378	60,085	568		191		277		853	100,240
				1												
district	3703	100.0%	100.0%		382,174	25,123	235,543	7,500	1,057,929	10,004	50,525	1,236	6,958	1,796	190,987	5,536
field	3363															1,975,311

misc prorate is from worksheet provided by hw

hk training from hk wkst (jun + jul-sep proj)

308765

XL	XL		0	0 HRS	99999	0
XL	XL	HA	61161	HRS	IND	58,550
XL	XL	HA	61231	HRS	IND	228
XL	XL	HA	61232	HRS	IND	275
XL	XL	HA	61233	HRS	DIR	347
XL	XL	HA	61605	HRS	DIR	0
XL	XL	HA	61681	HRS	IND	0
XL	XL	HA	65141	HRS	G+A	96
XL	XL	HD	61231	HRS	IND	0
XL	XL	HD	61232	HRS	IND	0
XL	XL	HD	61481	HRS	IND	0
XL	XL	HD	65141	HRS	G+A	96
XL	XL	HD	91101	HRS	G+A	49,564
XL	XL	HD	91105	HRS	G+A	8,111
XL	XL	HD	91107	HRS	G+A	22,111
XL	XL	HD	91901	HRS	G+A	428
XL	XL	HD	91903	HRS	G+A	376
XL	XL	HE	65141	HRS	G+A	142
XL	XL	HE	66161	HRS	IND	43,998
XL	XL	HE	66231	HRS	IND	1,550
XL	XL	HE	66232	HRS	IND	888
XL	XL	HE	66233	HRS	DIR	124
XL	XL	HF	92101	HRS	G+A	9,287
XL	XL	HF	92601	HRS	G+A	523
XL	XL	HF	92602	HRS	G+A	3,366
XL	XL	HF	92603	HRS	G+A	3,105
XL	XL	HF	96101	HRS	G+A	2,670
XL	XL	HF	96104	HRS	G+A	6,486
XL	XL	HF	96203	HRS	G+A	3,604
XL	XL	HF	96204	HRS	G+A	1,040
XL	XL	HG	91101	HRS	G+A	21,842
XL	XL	HG	91901	HRS	G+A	483
XL	XL	HJ	91405	HRS	G+A	11,262
XL	XL	HJ	91901	HRS	G+A	80
XL	XL	HJ	91902	HRS	G+A	24
XL	XL	HJ	91903	HRS	G+A	999
XL	XL	HJ	91904	HRS	G+A	80
XL	XL	HK	65141	HRS	G+A	48
XL	XL	HK	91401	HRS	G+A	9,874
XL	XL	HK	91402	HRS	G+A	53,182
XL	XL	HK	91403	HRS	G+A	2,711
XL	XL	HK	91404	HRS	G+A	30,404
XL	XL	HK	91405	HRS	G+A	8,843
XL	XL	HK	91901	HRS	G+A	40
XL	XL	HK	91903	HRS	G+A	88

3 Oct 66

XL	XL	HK	91904	HRS	G+A	320
XL	XL	HK	92402	HRS	G+A	5,668
XL	XL	HO	61161	HRS	IND	12,752
XL	XL	HO	61231	HRS	IND	58
XL	XL	HO	66161	HRS	IND	7,144
XL	XL	HO	66231	HRS	IND	362
XL	XL	HO	64161	HRS	IND	11,854
XL	XL	HO	64231	HRS	IND	180
XL	XL	HO	64232	HRS	IND	446
XL	XL	HO	64410	HRS	DIR	1,440
XL	XL	HQ	64161	HRS	IND	69,436
XL	XL	HQ	64231	HRS	IND	4,096
XL	XL	HQ	64232	HRS	IND	1,332
XL	XL	HQ	64410	HRS	DIR	6,848
XL	XL	HQ	64516	HRS	DIR	0
XL	XL	HW	65141	HRS	G+A	288
XL	XL	HW	91307	HRS	G+A	236
XL	XL	HW	92101	HRS	G+A	23,499
XL	XL	HW	92601	HRS	G+A	1,590
XL	XL	HW	92602	HRS	G+A	8,137
XL	XL	HW	92603	HRS	G+A	10,144
XL	XL	HW	95501	HRS	G+A	1,568
XL	XL	HZ	96101	HRS	G+A	15,879
XL	XL	HZ	96102	HRS	G+A	1,658
XL	XL	HZ	96103	HRS	G+A	8,696
XL	XL	HZ	96104	HRS	G+A	22,809
XL	XL	HZ	96203	HRS	G+A	12,825
XL	XL	HZ	96204	HRS	G+A	3,170
XL	XL	HZ	97602	HRS	G+A	3,060
XL	XL	HZ	97901	HRS	G+A	768
XL	XL	GB	XXXXX	HRS		321,675
XL	XL	GD	XXXXX	HRS		127,911
XL	XL	GF	XXXXX	HRS		940,857
XL	XL	GG	XXXXX	HRS		776,915
XL	XL	GI	XXXXX	HRS		428,137
XL	XL	GJ	XXXXX	HRS		159,143
XL	XL	GM	XXXXX	HRS		272,915
XL	XL	GN	XXXXX	HRS		562,242
XL	XL	GP	XXXXX	HRS		80,349
XL	XL	GR	XXXXX	HRS		114,120
XL	XL	GS	XXXXX	HRS		608,074
XL	XL	GU	XXXXX	HRS		570,621
XL	XL	GX	XXXXX	HRS		203,413
XL	XL	GY	XXXXX	HRS		156,371
XL	XL	GZ	XXXXX	HRS		195,957
XL	XL	RA	XXXXX	HRS		386,722
XL	XL	RB	XXXXX	HRS		27,341
XL	XL	RC	XXXXX	HRS		67,754
XL	XL	RD	XXXXX	HRS		40,257
XL	XL	RE	XXXXX	HRS		2,857
XL	XL	RF	XXXXX	HRS		29,785

30 Oct 67

XL	XL	RG	XXXXX	HRS		418,072
XL	XL	RI	XXXXX	HRS		113,104
XL	XL	RJ	XXXXX	HRS		118,199
XL	XL	RL	XXXXX	HRS		262,894
XL	XL	RM	XXXXX	HRS		133,470
XL	XL	RN	XXXXX	HRS		115,591
XL	XL	RO	XXXXX	HRS		2
XL	XL	RP	XXXXX	HRS		198,715
XL	XL	RQ	XXXXX	HRS		42,381
XL	XL	RR	XXXXX	HRS		427,230
XL	XL	RT	XXXXX	HRS		35,639
XL	XL	RU	XXXXX	HRS		191,879
XL	XL	RV	XXXXX	HRS		56,186
XL	XL	RW	XXXXX	HRS		174,078
XL	XL	RX	XXXXX	HRS		89,607
XL	XC	D	XXXXX	HRS		564,361
XL	XC	J	XXXXX	HRS		395,837
XL	XC	P	XXXXX	HRS		195,539
XL	XC	R	XXXXX	HRS		287,704
XL	XC	S	XXXXX	HRS		514,244
XL	XC	Y	XXXXX	HRS		392,805
XL	XC	Z	XXXXX	HRS		477,980
XL	XC	A	XXXXX	HRS		68,125
XL	XC	E	XXXXX	HRS		170,850
XL	XC	F	XXXXX	HRS		77,668
XL	XC	L	XXXXX	HRS		102,179
XL	XC	O	XXXXX	HRS		168,122
XL	XC	Q	XXXXX	HRS		104,630
XL	XC	V	XXXXX	HRS		260,699
XL	XC	X	XXXXX	HRS		87,307
XL	XL	C	XXXXX	HRS		18,691
XL	XL	N	XXXXX	HRS		0
XL	XL	P	XXXXX	HRS		21,986
XC	XC	H	XXXXX	HRS		53,893
XL	XC	K	XXXXX	HRS		46,047
XL	XC	N	XXXXX	HRS		77,341
XL	XM	GG	XXXXX	HRS		31,433
XL	XM	GI	XXXXX	HRS		48,239
XL	XM	RM	XXXXX	HRS		9,793
XL	XL	M	65141	HRS	G+A	197
XL	XL	M	65804	HRS	G+A	503
XL	XL	M	91103	HRS	G+A	5,773
XL	XL	M	91301	HRS	G+A	6,633
XL	XL	M	91302	HRS	G+A	2,168
XL	XL	M	91303	HRS	G+A	2,121
XL	XL	M	91305	HRS	G+A	2,882
XL	XL	M	91306	HRS	G+A	8,230
XL	XL	M	91308	HRS	G+A	2,056
XL	XL	M	91501	HRS	G+A	6,281
XL	XL	M	91502	HRS	G+A	21,793
XL	XL	M	91504	HRS	G+A	2,048

3 Oct 6.



XL	XL	M	91602 HRS	G+A	4,666
XL	XL	M	91603 HRS	G+A	3,671
XL	XL	M	91701 HRS	G+A	2,044
XL	XL	M	91704 HRS	G+A	21,068
XL	XL	M	91708 HRS	G+A	2,088
XL	XL	M	91901 HRS	G+A	54
XL	XL	M	91902 HRS	G+A	40
XL	XL	M	91903 HRS	G+A	81

3 Oct 69

FY94 PROJECTION

						30 Jun FYTD Hours	30 Jun FYTD ADJ	30 JUN 94 NET	JUL 94 ACTUAL	JUL 94 ADJ	JUL 94 NET	JUL-SEP PROJ	TOTAL FY94
XL	XL	0	0	HRS	99999	316	0	316		0	0	0	0
XL	XL	HA	61161	HRS	IND	52,599	0	52,599	5951	0	5,951	5951	58,550
XL	XL	HA	61231	HRS	IND	201	0	201	27	0	27	27	228
XL	XL	HA	61232	HRS	IND	291	-16	275		0	0	0	275
XL	XL	HA	61233	HRS	DIR	347	0	347		0	0	0	347
XL	XL	HA	61605	HRS	DIR	13,049	-13049	0		0	0	0	0
XL	XL	HA	61681	HRS	IND	1,132	-1132	0		0	0	0	0
XL	XL	HA	65141	HRS	G+A	96	0	96		0	0	0	96
XL	XL	HD	61231	HRS	IND	43	-43	0		0	0	0	0
XL	XL	HD	61232	HRS	IND	192	-192	0		0	0	0	0
XL	XL	HD	61481	HRS	IND	23,639	-23639	0	448	-448	0	0	0
XL	XL	HD	65141	HRS	G+A	96	0	96		0	0	0	96
XL	XL	HD	91101	HRS	G+A	43,470	-5651	37,819	4511	-774	3,737	11,745	49,564
XL	XL	HD	91105	HRS	G+A	6,025	0	6,025	664	0	664	2,087	8,111
XL	XL	HD	91107	HRS	G+A	16,844	0	16,844	1676	0	1,676	5,267	22,111
XL	XL	HD	91901	HRS	G+A	428	0	428		0	0	0	428
XL	XL	HD	91903	HRS	G+A	80	-18	62	100	0	100	314	376
XL	XL	HE	65141	HRS	G+A	142	0	142		0	0	0	142
XL	XL	HE	66161	HRS	IND	40,664	0	40,664	3334	0	3,334	3334	43,998
XL	XL	HE	66231	HRS	IND	1,381	0	1,381	169	0	169	169	1,550
XL	XL	HE	66232	HRS	IND	888	0	888		0	0	0	888
XL	XL	HE	66233	HRS	DIR	124	0	124		0	0	0	124
XL	XL	HF	92101	HRS	G+A	0	0	0	2678	-336	2,342	9287	9,287
XL	XL	HF	92601	HRS	G+A	0	0	0	161	0	161	523	523
XL	XL	HF	92602	HRS	G+A	0	0	0	724	0	724	3,366	3,366
XL	XL	HF	92603	HRS	G+A	0	0	0	956	0	956	3,105	3,105
XL	XL	HF	96101	HRS	G+A	0	0	0	821	0	821	2,670	2,670
XL	XL	HF	96104	HRS	G+A	0	0	0	2012	0	2,012	6,486	6,486
XL	XL	HF	96203	HRS	G+A	0	0	0	497	0	497	3,604	3,604
XL	XL	HF	96204	HRS	G+A	0	0	0	320	0	320	1,040	1,040
XL	XL	HG	91101	HRS	G+A	16,481	0	16,481	1706	0	1,706	5,362	21,842
XL	XL	HG	91901	HRS	G+A	414	0	414	22	0	22	69	446
XL	XL	HJ	91405	HRS	G+A	5,225	0	5,225	1921	0	1,921	6,037	11,156
XL	XL	HJ	91901	HRS	G+A	80	0	80		0	0	0	80
XL	XL	HJ	91902	HRS	G+A	24	0	24		0	0	0	24
XL	XL	HJ	91903	HRS	G+A	50	0	50	302	0	302	949	999
XL	XL	HJ	91904	HRS	G+A	80	0	80		0	0	0	80
XL	XL	HK	65141	HRS	G+A	48	0	48		0	0	0	48
XL	XL	HK	91401	HRS	G+A	7,256	0	7,256	833	0	833	2,618	9,874
XL	XL	HK	91402	HRS	G+A	39,702	0	39,702	4289	0	4,289	13,480	53,182
XL	XL	HK	91403	HRS	G+A	2,126	0	2,126	186	0	186	585	2,711
XL	XL	HK	91404	HRS	G+A	21,061	0	21,061	2973	0	2,973	9,344	30,404
XL	XL	HK	91405	HRS	G+A	7,784	0	7,784	337	0	337	1,059	8,843
XL	XL	HK	91901	HRS	G+A	40	0	40		0	0	0	40
XL	XL	HK	91903	HRS	G+A	88	0	88		0	0	0	88
XL	XL	HK	91904	HRS	G+A	320	0	320		0	0	0	320
XL	XL	HK	92402	HRS	G+A	4,609	0	4,609	337	0	337	1,059	5,668
XL	XL	HO	61161	HRS	IND	0	0	0		0	0	12752	12,752
XL	XL	HO	61231	HRS	IND	0	0	0		0	0	58	58
XL	XL	HO	66161	HRS	IND	0	0	0		0	0	7144	7,144
XL	XL	HO	66231	HRS	IND	0	0	0		0	0	362	362
XL	XL	HO	64161	HRS	IND	0	0	0		0	0	11854	11,854
XL	XL	HO	64231	HRS	IND	0	0	0		0	0	180	180
XL	XL	HO	64232	HRS	IND	0	0	0		0	0	446	446
XL	XL	HO	64410	HRS	DIR	0	0	0		0	0	1440	1,440
XL	XL	HQ	64161	HRS	IND	71,844	-7940	63,904	6364	-832	5,532	5532	69,436
XL	XL	HQ	64231	HRS	IND	4,012	0	4,012	84	0	84	84	4,096
XL	XL	HQ	64232	HRS	IND	1,193	-69	1,124	280	-72	208	208	1,332
XL	XL	HQ	64410	HRS	DIR	6,176	0	6,176	672	0	672	672	6,848
XL	XL	HQ	64516	HRS	DIR	2,408	-2408	0	296	-296	0	0	0
XL	XL	HW	65141	HRS	G+A	288	0	288		0	0	0	288
XL	XL	HW	91307	HRS	G+A	236	0	236		0	0	0	236
XL	XL	HW	92101	HRS	G+A	25,720	-3120	22,600	899	0	899	899	23,499
XL	XL	HW	92601	HRS	G+A	1,582	0	1,582	8	0	8	8	1,590
XL	XL	HW	92602	HRS	G+A	7,628	0	7,628	509	0	509	509	8,137
XL	XL	HW	92603	HRS	G+A	10,097	0	10,097	47	0	47	47	10,144
XL	XL	HW	95501	HRS	G+A	1,560	0	1,560	8	0	8	8	1,568
XL	XL	HZ	96101	HRS	G+A	15,829	0	15,829	50	0	50	50	15,879
XL	XL	HZ	96102	HRS	G+A	1,658	0	1,658		0	0	0	1,658
XL	XL	HZ	96103	HRS	G+A	8,696	0	8,696		0	0	0	8,696

30 out 70

XL	XL	HZ	96104	HRS	G+A	21,122	0	21,122	1687	0	1,687	1687	22,809
XL	XL	HZ	96203	HRS	G+A	11,872	0	11,872	953	0	953	953	12,825
XL	XL	HZ	96204	HRS	G+A	3,154	0	3,154	16	0	16	16	3,170
XL	XL	HZ	97602	HRS	G+A	3,060	0	3,060	0	0	0	0	3,060
XL	XL	HZ	97901	HRS	G+A	768	0	768	0	0	0	0	768
XL	XL	GB	XXXXX	HRS		236,070	4,213	240,283	25696	79	25,775	81,007	321,675
XL	XL	GD	XXXXX	HRS		0	0	0	0	0	0	127,911	127,911
XL	XL	GF	XXXXX	HRS		707265	9,113	716,378	71127	53	71,180	223,709	940,857
XL	XL	GG	XXXXX	HRS		592,132	0	592,132	58427	0	58,427	183,628	776,915
XL	XL	GI	XXXXX	HRS		312,380	0	312,380	36832	0	36,832	115,758	428,137
XL	XL	GJ	XXXXX	HRS		18,381	0	18,381	44788	0	44,788	140,762	159,143
XL	XL	GM	XXXXX	HRS		197,153	0	197,153	24106	0	24,106	75,762	272,915
XL	XL	GN	XXXXX	HRS		415,026	9,297	424,323	43612	26	43,638	137,148	562,242
XL	XL	GP	XXXXX	HRS		8,959	0	8,959	22715	0	22,715	71,390	80,349
XL	XL	GR	XXXXX	HRS		13,917	0	13,917	31883	0	31,883	100,204	114,120
XL	XL	GS	XXXXX	HRS		462,852	0	462,852	46207	0	46,207	145,222	608,074
XL	XL	GU	XXXXX	HRS		425,692	4,213	429,905	44694	79	44,773	140,715	570,621
XL	XL	GX	XXXXX	HRS		24,646	0	24,646	56758	0	56,758	178,382	203,413
XL	XL	GY	XXXXX	HRS		18,387	0	18,387	43904	0	43,904	137,984	156,371
XL	XL	GZ	XXXXX	HRS		23,311	0	23,311	54933	0	54,933	172,647	195,957
XL	XL	RA	XXXXX	HRS		287,326	0	287,326	31626	0	31,626	99,396	386,722
XL	XL	RB	XXXXX	HRS		3,270	0	3,270	7659	0	7,659	24,071	27,341
XL	XL	RC	XXXXX	HRS		7,751	0	7,751	19092	0	19,092	60,003	67,754
XL	XL	RD	XXXXX	HRS		4,884	0	4,884	11255	0	11,255	35,373	40,257
XL	XL	RE	XXXXX	HRS		2,857	0	2,857	0	0	0	0	2,857
XL	XL	RF	XXXXX	HRS		3,646	0	3,646	8317	0	8,317	26,139	29,785
XL	XL	RG	XXXXX	HRS		319,218	4,213	323,431	30034	79	30,113	94,641	418,072
XL	XL	RI	XXXXX	HRS		84,205	0	84,205	9195	0	9,195	28,899	113,104
XL	XL	RJ	XXXXX	HRS		90,052	0	90,052	8956	0	8,956	28,147	118,199
XL	XL	RL	XXXXX	HRS		198,814	0	198,814	20389	0	20,389	64,080	262,894
XL	XL	RM	XXXXX	HRS		103,500	0	103,500	9536	0	9,536	29,970	133,470
XL	XL	RN	XXXXX	HRS		87,670	0	87,670	8884	0	8,884	27,921	115,591
XL	XL	RO	XXXXX	HRS		2	0	2	0	0	0	0	2
XL	XL	RP	XXXXX	HRS		148,923	0	148,923	15843	0	15,843	49,792	198,715
XL	XL	RQ	XXXXX	HRS		5,060	0	5,060	11875	0	11,875	37,321	42,381
XL	XL	RR	XXXXX	HRS		316,827	4,213	321,040	33709	79	33,788	106,191	427,230
XL	XL	RT	XXXXX	HRS		4,236	0	4,236	9992	0	9,992	31,403	35,639
XL	XL	RU	XXXXX	HRS		142,248	2,809	145,057	14845	53	14,898	46,822	191,879
XL	XL	RV	XXXXX	HRS		0	0	0	0	0	0	56,186	56,186
XL	XL	RW	XXXXX	HRS		132,854	0	132,854	13117	0	13,117	41,225	174,078
XL	XL	RX	XXXXX	HRS		64,738	0	64,738	7913	0	7,913	24,869	89,607
XL	XC	D	XXXXX	HRS		504,669	0	504,669	59692	0	59,692	59,692	564,361
XL	XC	J	XXXXX	HRS		396,349	0	396,349	-512	0	(512)	(512)	395,837
XL	XC	P	XXXXX	HRS		196,267	0	196,267	-728	0	(728)	(728)	195,539
XL	XC	R	XXXXX	HRS		287,656	0	287,656	48	0	48	48	287,704
XL	XC	S	XXXXX	HRS		514,256	0	514,256	-12	0	(12)	(12)	514,244
XL	XC	Y	XXXXX	HRS		393,109	0	393,109	-304	0	(304)	(304)	392,805
XL	XC	Z	XXXXX	HRS		478,300	0	478,300	-320	0	(320)	(320)	477,980
XL	XC	A	XXXXX	HRS		68,197	0	68,197	-72	0	(72)	(72)	68,125
XL	XC	E	XXXXX	HRS		153,377	0	153,377	17473	0	17,473	17,473	170,850
XL	XC	F	XXXXX	HRS		77,668	0	77,668	0	0	0	0	77,668
XL	XC	L	XXXXX	HRS		102,191	0	102,191	-12	0	(12)	(12)	102,179
XL	XC	O	XXXXX	HRS		168,338	0	168,338	-216	0	(216)	(216)	168,122
XL	XC	Q	XXXXX	HRS		104,798	0	104,798	-168	0	(168)	(168)	104,630
XL	XC	V	XXXXX	HRS		234,479	0	234,479	26220	0	26,220	26,220	260,699
XL	XC	X	XXXXX	HRS		87,315	0	87,315	-8	0	(8)	(8)	87,307
XL	XL	C	XXXXX	HRS		2,191	0	2,191	5250	0	5,250	16,500	18,691
XL	XL	N	XXXXX	HRS		0	0	0	0	0	0	0	0
XL	XL	P	XXXXX	HRS		2,576	0	2,576	6176	0	6,176	19,410	21,986
XC	XC	H	XXXXX	HRS		53,893	0	53,893	0	0	0	0	53,893
XL	XC	K	XXXXX	HRS		46,039	0	46,039	8	0	8	8	46,047
XL	XC	N	XXXXX	HRS		66,496	0	66,496	10845	0	10,845	10,845	77,341
XL	XM	GG	XXXXX	HRS		31433	0	31,433	0	0	0	0	31,433
XL	XM	GI	XXXXX	HRS		48239	0	48,239	0	0	0	0	48,239
XL	XM	RM	XXXXX	HRS		9793	0	9,793	0	0	0	0	9,793
XL	XL	M	65141	HRS	G+A	197	0	197	0	0	0	0	197
XL	XL	M	65804	HRS	G+A	0	0	0	160	0	160	503	503
XL	XL	M	91103	HRS	G+A	4,117	0	4,117	527	0	527	1,656	5,773
XL	XL	M	91301	HRS	G+A	4,983	0	4,983	525	0	525	1,650	6,633
XL	XL	M	91302	HRS	G+A	1,640	0	1,640	168	0	168	528	2,168
XL	XL	M	91303	HRS	G+A	1,549	0	1,549	182	0	182	572	2,121
XL	XL	M	91305	HRS	G+A	1,823	0	1,823	337	0	337	1,059	2,882
XL	XL	M	91306	HRS	G+A	6,345	0	6,345	600	0	600	1,886	8,230
XL	XL	M	91308	HRS	G+A	1,528	0	1,528	168	0	168	528	2,056
XL	XL	M	91501	HRS	G+A	4,688	0	4,688	507	0	507	1,593	6,281
XL	XL	M	91502	HRS	G+A	15,677	0	15,677	1946	0	1,946	6,116	21,793

3 out 71

XL	XL	M	91504	HRS	G+A	1,520	0	1,520	168	0	168	528	2,048
XL	XL	M	91602	HRS	G+A	3,355	0	3,355	417	0	417	1,311	4,666
XL	XL	M	91603	HRS	G+A	3,127	0	3,127	173	0	173	544	3,671
XL	XL	M	91701	HRS	G+A	1,554	0	1,554	156	0	156	490	2,044
XL	XL	M	91704	HRS	G+A	16,162	0	16,162	1561	0	1,561	4,906	21,068
XL	XL	M	91708	HRS	G+A	1,560	0	1,560	168	0	168	528	2,088
XL	XL	M	91901	HRS	G+A	54	0	54		0	0	0	54
XL	XL	M	91902	HRS	G+A	40	0	40		0	0	0	40
XL	XL	M	91903	HRS	G+A	81	0	81		0	0	0	81

13313521  
6376.2075

FOR 30 JUN FYTD ADJ SEE JUN ADJ FOLDER

FOR JUL 94 ADJ SEE JUL ADJ FOLDER

HO & HF NUMBERS FROM RESPECTIVE FOLDERS

HZI FIELD COST ADDED TO TOTAL FY94 AMOUNT

ORG OTHER THAN ASSIGNED - THESE ARE ADJ BY DFAS, AS OF 31 JUL THE # OF HOURS WAS ADJ DOWN TO 252, EXPECTED TO BE ZERO BY 30 SEP

3 Oct 72

DCMD Northeast  
 PART VI: Servicing Provided/Servicing Received Data Call  
 VI.A.1. thru VI.A.4.

## DCMDN provides:

<u>Description</u>	<u>To</u>	<u>OPR</u>	<u>Work Years</u> (work year = 2088 hrs)
Communications Services	Puget Sound Naval Detachment	FTC	.65
" " "	SUPSHIP //closed 23 Sep 94//	FTC	.22
" " "	Office of Naval Research	FTC	.1 or less
" " "	Defense Criminal Investigative	FTC	.1 or less
" " "	Defense Orthopedic Footwear Clinic	FTC	.1 or less
" " "	Defense Subsistence Office	FTC	.1 or less
ADP Services	International Logistics Ofc (NY)	FT	.5
Purchasing Services	Puget Sound Naval Detachment	FAB	.75
" "	Defense Contract Audit Agency	FAB	.60
" "	International Logistics Ofc (NY)	FAB	.1 or less
" "	Defense Criminal Investigative	FAB	.1 or less
Mail Room Services	Defense Printing Office	Contract	N/A *
ADP Security Services	Puget Sound Naval Detachment	DS	.1 or less

\* Work years (labor effort) expended by contractor, not DCMDN.

3 Oct 73

Encl 2

BRAC 95

DCMD Northeast  
 PART VI: Servicing Provided/Servicing Received Data Call (Cont'd)  
 VI.A.1. thru VI.A.4.

DCMDN provides:

<u>Description</u>	<u>To</u>	<u>OPR</u>	<u>Work Years</u> (work year = 2088 hrs)
Health Support	Puget Sound Naval Detachment	Contract	N/A
" "	SUPSHIP //closed 23 Sep 94//	" "	N/A
" "	Defense Contract Audit Agency	" "	N/A
" "	Defense Orthopedic Footwear Clinic	" "	N/A
" "	Defense Subsistence Office	" "	N/A
" "	Defense Printing Office	Contract	N/A
" "	Military Entrance Proc Station	" "	N/A
" "	Office of Naval Research	" "	N/A
" "	Defense Investigative Service	" "	N/A
" "	Defense Support Activity-Boston	" "	N/A
Civilian Personnel Service	Defense Orthopedic Footwear Clinic	KM/KS	.1 or less
Workforce Development	Defense Orthopedic Footwear Clinic	J	0 in FY94
" "	Military Entrance Proc Station	J	0 in FY94
EEO Services	Defense Orthopedic Footwear Clinic	DK	0 in FY94
" "	Defense Subsistence Office	DK	0 in FY94

3 Out 74

DCMD Northeast

PART VI: Servicing Provided/Servicing Received Data Call (Cont'd)  
VI.A.5. thru VI.A.7.**DCMDN receives:**

<u>Description</u>	<u>From</u>	<u>Work Years (est.)</u> (work year = 2088 hrs)
Communication Services	Defense Metropolitan Area Telephone System (DMATS) Boston	.75
Communications Support	U.S. Coast Guard Station - Boston	.1 or less
" " Security	2014th Communications Squadron Hanscom AFB	.1 or less
Printing Service	Defense Printing Service	2.0
Custodial Service	Fort Devens, MA	Contract
Security Service	Fort Devens, MA	Contract
Real Property Maintenance	Fort Devens, MA	1.3
Refuse Collection	Fort Devens, MA	Contract
Ice & Snow Removal	Fort Devens, MA	.1 or less
Utilities	Fort Devens, MA	N/A

3 Oct 75

BRAC 95

DCMD Northeast

Part VI: Servicing Provided/Servicing Received Data Call (Cont'd)  
VI.A.8. and VI.A.9.

**Contractor Data:**

1. Mail Room Contract: \$133,160 total annual cost  
(District Hq share: \$93,211)  
  
4 full-time employees (Dist Hq share: 2.8)  
2 part-time employees (Dist Hq share: 1.4)
  
2. Health Services Contract: \$382,172 total annual cost  
(District Hq share: \$122,295)  
  
1 full-time employee (Dist Hq share: .32)  
5 part-time employees (Dist Hq share: 1.60)

Contract cost data obtained from procurement instruments  
located in DCMDN-FAB. Employee data obtained from on-site  
contractor.

3 Oct 76



BRAC 95

DCMD Northeast  
PART VII: Tenant Information Data Call

//Per conversation with John D. Green, CAAJ(BRAC) on 1 Aug 94,  
this Part is not applicable to HQ, DCMD Northeast since  
DCMDN is not a Host Installation.//

3 Oct 77

PART V: DCMD Specific Data  
List of Source Documentation

- V.1. General Orders
- V.2.
  - a. General Orders
  - b. Rand McNally Maps
  - c. General Orders plus Rand McNally Maps
  - d. General Orders
  - e. Rand McNally and maps provided by each DCMAO
- V.3. Lead District Data provided by DCMC
- V.4. ACAT I Programs provided by Albuquerque & forwarded by the DLA BRAC office
- V.5. Listing of DCEs maintained by DCMDN-O and verified.
- V.6. Listing of DACOs and CACOs maintained by DCMDN-O and verified.
- V.7. Actual driving times and maps.
- V.8. Data Base Management System Listings. Projections based on reorganization actual end strengths.
- V.9. Data Base Management System Listings. Projections based on reorganization actual end strengths.
- V.10. Management Information Report Item No.
- V.11. CAO Commanders' certified data.
- V.12. CAO Commanders' certified data.
- V.13. CAO Commanders' certified data.
- V.14. CAO Commanders' certified data.
- V.15. CAO Commanders' certified data.
- V.16. DLA Basic Emergency Plan (BEP), DCMDN Supplement to the DLA BEP, WARMAPS, and Changes to DoDI 5000.2.
- V.17. DLA General Order 4-90, and the data used in BRAC 93 (e.g., DCMC Concept of Operations, DMRD 916, etc.)
- V.18. Historical data, experience and location of HQs to major roads, buses, trains, airports and CAOs.

30 Oct 78

Enc 3

DCMDN

I.A.1., II.A.2., II.A.3., II.A.4.  
AS OF 30 JUNE 94

Chief of Staff (DC)

2

1 Mil O-5 (M)

1

1

1 GS-344-05

1

Total Quality Mgmt Ofc (DT)

4

1 GM-343-13 (M)

1

1 GS-343-12

1

1 GS-343-11

1

1 GS-344-06

1

3

OCT 28 1994

DCMDN

II.A.1., II.A.2., II.A.3., II.A.4.

AS OF 30 JUNE 94

Activity: Defense Contract Management District Northeast  
Duty Station: 495 Summer Street, Boston, MA

Organization	Number of Employees	Military		Civilians	
		Auth	Asgd	Perm	Temp
Office of Council (G)	10	0	0	10	
1 GM-905-15 (M)				1	
2 GS-905-15				2	
2 GS-905-14				2	
1 GS-905-13				1	
1 GS-950-09				1	
1 GS-986-08				1	
1 GS-986-05				1	
1 GS-326-03				1	

4

OCT 28 1994

DCMDN

II.A.1., II.A.2., II.A.3., II.A.4.

AS OF 30 JUNE 94

Activity: Defense Contract Management District Northeast

Duty Station: 495 Summer Street, Boston, MA

Organization	Number of Employees	Military		Civilians	
		Auth	Asgd	Perm	Temp
Office of Civilian Personnel	53	0	0	53	
Office of the Director (K)	5				
1 GM-201-15 (M)					1
1 GM-201-14 (S)					1
1 GS-201-12					1
1 GS-201-11					1
1 GS-318-07					1
Class & Employee Relations Division (KM)	19				
1 GS-201-14 (S)					1
1 GS-201-13					1
2 GS-201-12					2
6 GS-201-11					6
3 GS-203-07					3
1 GS-318-06					1
2 GS-318-05					2
1 GS-303-03					1
Safety & Health Unit (KMH)					
1 GS-018-12					1
1 GS-018-11					1
Staffing Division (KS)	25				
1 GM-212-12 (S)					1
1 GS-212-12					1
2 GS-212-11					2
1 GS-318-06					1
Staffing Branch A (KSA)					
1 GM-212-13 (S)					1
4 GS-212-11					4
1 GS-203-07					1
1 GS-203-06					1
2 GS-203-05					2
Staffing Branch B (KSB)					
1 GM-212-13 (S)					1
1 GS-212-12					1
3 GS-212-11					3
1 GS-212-09					1
1 GS-203-06					1
3 GS-203-05					3
1 GS-303-03					1
Career Development Division (KW)	4				
1 GS-235-12					1
1 GS-203-07					1
1 GS-318-05					1
1 GS-303-03					1

5

OCT 28 1994

DCMDN  
 II.A.1., II.A.2., II.A.3., II.A.4.  
 AS OF 30 JUNE 94

Activity: Defense Contract Management District Northeast  
 Duty Station: 495 Summer Street, Boston, MA

Organization	Number of Employees	Military		Civilians	
		Auth	Asgd	Perm	Temp
Office of Installation Services	31	0	0	26	5
Office of the Director (W)	3				
1 GM-342-13 (M)				1	
1 GS-318-07				1	
1 GS-326-04				1	
Facility Services & Property Division (WI)	15				
1 GS-342-11 (S)				1	
Base Contracting Branch (WIP)					
1 GS-1102-09				1	
1 GS-1105-07				1	
1 GS-0344-06				1	
1 GS-326-04				1	
1 GS-303-03				1	
1 GS-303-04					1
Supply Branch (WIS)					
1 GS-2005-07 (S)				1	
1 WL-4749-06				1	
2 WG 4749-06				2	
1 GS-2005-04				1	
1 GS-0303-04					1
2 GS-0326-03					2
Admin Services Division (WX)	13				
1 GS-0342-12 (S)				1	
2 GS-1071-12				2	
3 GS-0343-11				3	
1 GS-0303-07				1	
1 GS-0344-06				1	
1 GS-1021-05				1	
1 GS-2005-04				1	
2 GS-0303-03				2	
1 GS-0303-02					1

(6)

OCT 28 1994

DCMDN

II.A.1., II.A.2., II.A.3., II.A.4.

AS OF 30 JUNE 94

Activity: Defense Contract Management District Northeast

Duty Station: 495 Summer Street, Boston, MA

Organization	Number of Employees	Military		Civilians	
		Auth	Asgd	Perm	Temp
Office of Telecommunications and Information Systems	32	0	0	31	1
Office of the Director (Z)	3				
1 GM-334-13 (S)				1	
1 GS-318-07				1	
1 GS-344-06				1	
Information Center Division (ZI)	7				
1 GM-334-13 (S)				1	
2 GS-334-12				2	
3 GS-334-11				3	
1 GS-334-07					1
Technology Division (ZT)	15				
1 GM-334-13 (S)				1	
3 GS-334-12				3	
4 GS-334-11				4	
1 GS-391-11				1	
1 GS-393-09				1	
1 GS-334-09				1	
1 GS-392-08				1	
1 GS-392-06				1	
1 GS-392-05				1	
1 GS-335-04				1	
ADP/T Operations Division (ZO)	7				
1 GS-318-06				1	
ADP Ops & Prod Cont Branch (ZOA)					
1 GS-335-09				1	
2 GS-332-07				2	
1 GS-332-05				1	
2 GS-335-04				2	

7

OCT 28 1994

DCMDN

II.A.1., II.A.2., II.A.3., II.A.4.

AS OF 30 JUNE 94

Activity: Defense Contract Management District Northeast

Duty Station: 495 Summer Street, Boston, MA

Organization	Number of Employees	Military Auth	Military Asgd	Civilians Perm	Civilians Temp
Directorate of Contract Management	33	1	1	32	
Office of the Director (A)	2				
1 Mil O-5 (S)		1	1		
1 GS-318-07					1
Contract Admin Division (AC)	11				
1 GM-1102-14 (S)					1
5 GS-1102-13					5
2 GS-1102-12					2
1 GS-0344-06					1
2 GS-0303-03					2
Contract Property Mgmt Division (	6				
1 GM-1103-13 (S)					1
3 GS-1104-12					3
1 GS-0344-06					1
1 GS-326-04					1
Transportation & Packaging Division (AT)	6				
1 GM-2130-13 (S)					1
2 GS-2130-12					2
2 GS-2032-12					2
1 GS-0344-06					1
Financial Services Division (AF)	8				
1 GM-1102-14 (S)					1
Cont Financial Management Review Branch (AFM)					
2 GS-1102-12					2
1 GS-0318-05					1
Price/Cost & Financial Analysis Branch (AFP)					
1 GM-1102-13 (S)					1
3 GS-1102-12					3

8

001 2 8 1994



DCMDN

II.A.1., II.A.2., II.A.3., II.A.4.

AS OF 30 JUNE 94 /

Activity: Defense Contract Management District Northeast

Duty Station: 495 Summer Street, Boston, MA

Organization	Number of Employees	Military Auth	Military Asgd	Civilians Perm	Civilians Temp
Directorate of Program & Technical Support	26	2	1	24	1
Office of the Director (E)	2				
1 Mil O-6 Director (S)		1	0		
1 GS-318-07				1	
1 GS-344-06				1	
Systems Engineering Division (EE)	8				
1 GM-801-14 (S)				1	
1 GS-346-13				1	
1 GS-861-13				1	
1 GS-830-13				1	
1 GS-334-13				1	
1 GS-344-06				1	
2 GS-335-05				1	1
Program Support Division (EP)	8				
1 GM-343-14 (M)				1	
1 Mil O-4		1	1		
3 GS-343-13				3	
1 GS-896-13				1	
1 GS-203-07				1	
1 GS-344-06				1	
Operations Management Division (EO)	8				
1 GM-896-14 (M)				1	
1 GS-344-06				1	
Operations Support Branch (EOS)					
1 GM-1150-13 (S)				1	
1 GS-1150-13				1	
Technical Support Branch (EOT)					
2 GS-0896-13				2	
1 GS-1150-12				1	
1 GS-0896-07				1	

9

OCT 28 1994

DCMDN

II.A.1., II.A.2., II.A.3., II.A.4.

AS OF 30 JUNE 94

Activity: Defense Contract Management District Northeast

Duty Station: 495 Summer Street, Boston, MA

Organization	Number of Employees	Military		Civilians	
		Auth	Asgd	Perm	Temp
Office of Planning & Resource Management	47	0	0	46	1
Office of the Director (M)	4				
1 GM-505-15 (M)				1	
1 GM-505-14 (M)				1	
1 GS-344-07				1	
1 GS-318-07				1	
Resource Managment Division (MB)	13				
1 GM-343-13 (S)				1	
5 GS-343-12				5	
4 GS-343-11				4	
1 GS-344-06				1	
2 GS-344-05				2	
Office of Public Affairs (MC)	3				
1 GS-1035-13				1	
1 GS-1035-11				1	
1 GS-0322-04					1
Mission Management Division (MM)	6				
1 GM-343-13 (S)				1	
3 GS-343-12				3	
1 GS-343-11				1	
1 GS-344-06				1	
Plans & Program Division (MR)	8				
1 GM-343-13 (S)				1	
3 GS-343-12				3	
2 GS-343-11				2	
2 GS-344-06				2	
Accounting & Financial Liaison Office (MS)	13				
1 GS-501-11 (S)				1	
1 GS-510-09 (S)				1	
6 GS-525-07				6	
1 GS-540-05				1	
1 GS-540-04				1	
1 GS-318-05				1	
1 GS-326-04				1	
1 GS-303-03				1	

10

OCT 28 1994

DCMDN

II.A.1., II.A.2., II.A.3., II.A.4.

AS OF 30 JUNE 94

Activity: Defense Contract Management District Northeast  
Duty Station: 495 Summer Street, Boston, MA

Organization	Number of Employees	Military		Civilians	
		Auth	Asgd	Perm	Temp
Directorate of Quality Assurance	50	4	2		48
Office of the Director (Q)	1				1
1 GM-1910-15 (M)					1
1 Mil O-5 (S)		1	0		
Programs & Systems Management Division (QR)	23				
1 GM-1910-14 (S)					1
1 GS-0344-06					1
1 GS-0318-06					1
QA Programs Branch (QRP)					
10 GS-1910-12					10
1 GS-0318-05					1
QA Systems Branch (QRS)					
1 GM-1910-13 (S)					1
5 GS-1910-12					5
1 GS-1910-11					1
1 GS-0203-07					1
1 GS-0318-05					1
QA Engineering & Tech Management Division (QT)	22				
1 GM-801-14					1
1 GS-318-06					1
QA Commodities Branch (QTC)					
1 GM-1910-13 (S)					1
9 GS-1910-12					9
1 GS-0318-05					1
QA Engineering & Computer Software Branch (QTX)					
1 GM-0801-13 (S)					1
3 GS-0801-13					3
1 GS-0855-13					1
2 GS-0334-13					2
2 GS-1910-12					2
Flight Operations & Specialized Safety Management (QS)	4				
1 Mil O-5 (S)		1	1		
2 GM-018-13 (M)					2
1 Mil O-4		1	1		
1 Mil E-7		1	0		

OCT 28 1994

DCMDN  
 II.A.5.  
 AS OF 30 JUNE 94

Activity: Defense Contract Management District Northeast  
 Duty Station: 495 Summer Street, Boston, MA

Organization	Personnel (Total)	Military		Military		Civilians	
		Ofcr Auth	Asgd	Enl Auth	Asgd	Perm	Temp
D Office of the Commander and Personal Staff	46	2	2	0	0	42	2
G Office of Counsel	10	0	0	0	0	10	
K Office of Civilian Personnel	53	0	0	0	0	53	
W Office of Installation Services	31	0	0	0	0	26	5
Z Office of Telecommunications and Information Systems	32	0	0	0	0	31	1
A Directorate of Contract Management	33	1	1	0	0	32	
E Directorate of Program and Technical Support	26	2	1	0	0	24	1
M Office of Planning and Resource Management	47	0	0	0	0	46	1
Q Directorate of Quality Assurance	50	3	2	1	0	48	0
Total Military Authorized	9	8		1			
Total Military Assigned	6		6				
Total Civilians:	322	0	0	0	0	312	10
Total Military Assigned & Civilians	328		6		0	312	16

12

OCT 28 1994

DCMDN

II.A.1., II.A.2., II.A.3., II.A.4.

AS OF 30 JUNE 94

Activity: Defense Contract Management District Northeast  
Duty Station: East Hartford, CT

Organization	Number of Employees	Civilians	
		Perm	Temp
Defense Corp Executive Office (DE)	2		
1 GM-1102-14 (M)		1	
1 GS-318-05		1	

II.A.1., II.A.2., II.A.3., II.A.4.

Activity: Defense Contract Management District Northeast  
Duty Station: Hartford, CT

Organization	Number of Employees	Civilians	
		Perm	Temp
Defense Corp Executive Office (DE)	1		
1 GS-1102-13		1	

II.A.1., II.A.2., II.A.3., II.A.4.

Activity: Defense Contract Management District Northeast  
Duty Station: Burlington, MA

Organization	Number of Employees	Civilians	
		Perm	Temp
Defense Corp Executive Office (DE)	3		
1 GM-1102-14 (M)		1	
1 GS-1102-13		1	
1 GS-0318-05		1	

II.A.1., II.A.2., II.A.3., II.A.4.

Activity: Defense Contract Management District Northeast  
Duty Station: New York, NY

Organization	Number of Employees	Civilians	
		Perm	Temp
Defense Corp Executive Office (DE)	1		
1 GM-1102-14 (M)		1	

13  
OCT 28 1994

DCMDN  
II.A.5.  
AS OF 30 JUNE 94

Activity: Defense Contract Management District Northeast  
Duty Station: E. Hartford, CT; Hartford, CT  
Burlington, MA and New York, NY

Organization	Personnel (Total)	Civilians	
		Perm	Temp
D Office of the Commander	7	7	
Total Civilians:	7	7	

14

OCT 28 1994

DCMDN

II.A.1., II.A.2., II.A.3., II.A.4.  
AS OF 30 JUNE 94

Activity: Defense Contract Management District Northeast  
Duty Station: Stratford, CT

Organization	Number of Employees	Civilians Perm	Temp
Information Center Division (ZI)	1		
1 GS-334-12		1	

II.A.1., II.A.2., II.A.3., II.A.4.

Activity: Defense Contract Management District Northeast  
Duty Station: Garden City, NY

Organization	Number of Employees	Civilians Perm	Temp
Information Center Division (ZI)	3		
1 GS-334-12		1	
2 GS-334-11		2	

II.A.1., II.A.2., II.A.3., II.A.4.

Activity: Defense Contract Management District Northeast  
Duty Station: New York, NY

Organization	Number of Employees	Civilians Perm	Temp
Information Center Division (ZI)	3		
1 GS-334-12		1	
2 GS-334-11		2	

15

OCT 28 1994

DCMDN  
II.A.5.  
AS OF 30 JUNE 94

Activity: Defense Contract Management District Northeast  
Duty Station: Stratford, CT; Garden City, NY; and New York, NY

Organization	Personnel (Total)	Civilians	
		Perm	Temp
Z Office of Telecommunications and Information Systems	7	7	
Total Civilians:	7	7	

16

OCT 28 1994



DCMDN

II.A.1., II.A.2., II.A.3., II.A.4.

AS OF 30 JUNE 94

Activity: Defense Contract Management District Northeast  
Duty Station: Schenectady, NY

Organization	Number of Employees	Civilians	
		Perm	Temp
QA Engineering & Tech Management Division (QT)	3		
1 GS-1910-12			1
2 GS-0318-05			2

II.A.1., II.A.2., II.A.3., II.A.4.

Activity: Defense Contract Management District Northeast  
Duty Station: West Milton, NY

Organization	Number of Employees	Civilians	
		Perm	Temp
QA Engineering & Tech Management Division (QT)	1		
1 GS-1910-11			1

II.A.1., II.A.2., II.A.3., II.A.4.

Activity: Defense Contract Management District Northeast  
Duty Station: Cleveland, OH

Organization	Number of Employees	Civilians	
		Perm	Temp
QA Commodities Branch (QTC)	1		
1 GS-1910-12			1

17

OCT 28 1994

DCMDN  
II.A.5.  
AS OF 30 JUNE 94

Activity: Defense Contract Management District Northeast  
Duty Station: Schenectady, NY; W.Milton, NY; and Cleveland, OH

Organization	Personnel (Total)	Civilians	
		Perm	Temp
Q Directorate of Quality Assurance	4	4	
Total Civilians:	4	4	

18

OCT 28 1994

DCMDN  
 II.A.1., II.A.2., II.A.3., II.A.4.  
 AS OF 30 SEP 94

Activity: Defense Contract Management District Northeast  
 Duty Station: 495 Summer Street, Boston, MA

Organization	Number of Employees	Military		Civilians	
		Auth	Asgd	Perm	Temp
Office of the Commander and Personal Staff	39	2	2	37	
Office of the Commander (D)	4			3	
1 Mil O-6 Cdr, (M)		1	1		
1 GM-1101-15 (M)				1	
2 GS-0318-08				2	
Office of Internal Review (DI)	9			9	
1 GM-511-13 (S)				1	
5 GS-511-12				5	
1 GS-511-11				1	
1 GS-344-06				1	
1 GS-326-04				1	
Small Business Office (DU)	3			3	
1 GS-1102-14 (M)				1	
1 GS-1102-11				1	
1 GS-1106-06				1	
Office of EEO (DK)	7			7	
1 GS-260-13				1	
3 GS-260-12				3	
3 GS-361-07				3	
Military Personnel (DM)	3			3	
2 GS-205-09				2	
1 GS-344-06				1	
Elect Data Interchange Ofc (DF)	5			5	
1 GS-301-13 (S)				1	
1 GS-301-13				1	
1 GS-301-12				1	
1 GS-301-11				1	
1 GS-318-05				1	
Office of Command Security (DS)	6			6	
1 GS-080-13 (M)				1	
1 GS-334-12				1	
1 GS-080-11				1	
1 GS-334-09				1	
1 GS-080-09				1	
1 GS-335-04				1	
Chief of Staff (DC)	2			1	
1 Mil O-5 (M)		1	1		
1 GS-318-07				1	

19

DCMDN  
 II.A.1., II.A.2., II.A.3., II.A.4.  
 AS OF 30 SEP 94

Activity: Defense Contract Management District Northeast  
 Duty Station: 495 Summer Street, Boston, MA

Organization	Number of Employees	Military		Civilians	
		Auth	Asgd	Perm	Temp
Administration and Information Management Directorate	52	0	0	52	
Office of the Director (F)	2			2	
1 GS-342-13 (S)				1	
1 GS-318-07				1	
Information Center Group (FI)	11			11	
1 GM-334-13 (S)				1	
2 GS-334-12				2	
2 GS-334-11				2	
1 GS-344-06				1	
3 GS-335-04				3	
1 GS-332-07				1	
1 GS-332-05				1	
Technology Group (FT)	15			15	
1 GS-334-13 (S)				1	
1 GS-334-13				1	
3 GS-334-12				3	
3 GS-334-11				3	
1 GS-334-09				1	
1 GS-332-07				1	
Telecommunications Team (FTC)					
1 GS-391-11				1	
1 GS-393-09				1	
1 GS-392-08				1	
1 GS-392-05				1	
1 GS-335-09				1	
Administrative Services Group (FA)	17			17	
1 GS-342-12 (S)				1	
2 GS-1071-12				2	
3 GS-343-11				3	
1 GS-318-06				1	
1 GS-344-06				1	
1 GS-2005-04				1	
1 GS-326-04				1	
1 GS-303-07				1	
1 GS-303-03				1	
Property/Supply Team (FAP)					
1 GS-2005-07				1	
1 GS-318-07				1	
1 GS-2005-04				1	
2 WG-4749-06				2	
Base Contracting Group (FAB)	7			7	
1 GS-1102-12 (S)				1	
1 GS-1102-11				1	
1 GS-1102-09				1	
1 GS-1105-07				1	
1 GS-303-03				1	
1 GS-326-04				1	
1 GS-392-06				1	

20

DCMDN

II.A.1., II.A.2., II.A.3., II.A.4.

AS OF 30 SEP 94

Activity: Defense Contract Management District Northeast

Duty Station: 495 Summer Street, Boston, MA

Organization	Number of Employees	Military		Civilians	
		Auth	Asgd	Perm	Temp
Office of Council (G)	11	0	0	11	
1 GS-905-15 (M)				1	
2 GS-905-15				2	
2 GS-905-14				2	
1 GS-905-13				1	
1 GS-950-09				1	
1 GS-986-08				1	
1 GS-986-06				1	
1 GS-986-05				1	
1 GS-326-03				1	

Revised 28 Oct 94

21

DCMDN  
 II.A.1., II.A.2., II.A.3., II.A.4.  
 AS OF 30 SEP 94

Activity: Defense Contract Management District Northeast  
 Duty Station: 495 Summer Street, Boston, MA

Organization	Number of Employees	Military		Civilians	
		Auth	Asgd	Perm	Temp
Human Resources Directorate	61	0	0	61	
Office of the Director (H)	6				
1 GM-201-15 (M)				1	
1 GM-201-14 (S)				1	
1 GS-201-12				1	
2 GS-201-11				2	
1 GS-318-07				1	
Class & Employee Relations Group (HM)	23				
1 GS-201-14 (S)				1	
1 GS-201-13				1	
1 GS-230-12				1	
2 GS-201-12				2	
1 GS-221-12				1	
7 GS-201-11				7	
3 GS-203-07				3	
1 GS-318-06				1	
2 GS-318-05				2	
1 GS-303-03				1	
Safety & Health Unit (HMH)					
1 GS-018-12				1	
1 GS-018-13				1	
1 GS-018-11				1	
Staffing Group (HS)	32				
1 GS-214-14 (S)				1	
1 GS-318-06				1	
Field Service Team A (HSA)					
1 GM-212-13 (S)				1	
4 GS-212-11				4	
1 GS-212-09				1	
1 GS-203-07				1	
1 GS-203-06				1	
2 GS-203-05				2	
1 GS-318-05				1	
Staffing Branch B (HSB)					
1 GM-212-13 (S)				1	
1 GS-212-12				1	
4 GS-212-11				4	
1 GS-212-09				1	
1 GS-203-07				1	
1 GS-212-07				1	
1 GS-203-06				1	
5 GS-203-05				5	
1 GS-318-05				1	
1 GS-303-03				1	
Special Examining Team (HSE)					
1 GS-212-12				1	
1 GS-212-11				1	

22

DCMDN

II.A.1., II.A.2., II.A.3., II.A.4.

AS OF 30 SEP 94

Activity: Defense Contract Management District Northeast  
Duty Station: 495 Summer Street, Boston, MA

Organization	Number of Employees	Military		Civilians	
		Auth	Asgd	Perm	Temp
Workforce Development Directorate	14	0	0	14	
Office of the Director (J)	3				
1 GS-235-14 (M)				1	
1 GS-318-07				1	
1 GS-303-03				1	
Program Operations					
Group A (JA)	7				
1 GS-235-13 (S)				1	
1 GS-343-12				1	
1 GS-1102-12				1	
1 GS-1910-12				2	
1 GS-235-11				1	
2 GS-203-07				2	
Program Operations					
Group B (JB)	4				
1 GS-1910-12				1	
1 GS-1150-12				1	
2 GS-203-07				2	

Revised 28 Oct 94

23

DCMDN

II.A.1., II.A.2., II.A.3., II.A.4.

AS OF 30 SEP 94

Activity: Defense Contract Management District Northeast  
Duty Station: 495 Summer Street, Boston, MA

Organization	Number of Employees	Military		Civilians	
		Auth	Asgd	Perm	Temp
Office of Planning & Resource Management	43	0	0	43	
Office of the Director (M)	3			3	
1 GS-505-15 (M)				1	
1 GS-505-14 (M)				1	
1 GS-318-07				1	
Resource Managment Division (MB)	14			14	
1 GS-343-13 (S)				1	
6 GS-343-12				5	
4 GS-343-11				4	
1 GS-511-11				1	
1 GS-344-07				1	
1 GS-344-05				1	
Office of Public Affairs (MC)	3			3	
1 GS-1035-13				1	
1 GS-1035-11				1	
1 GS-344-07				1	
Plans & Program Division (MR)	11				
1 GS-343-13 (S)				1	
5 GS-343-12				5	
1 GS-343-11				1	
1 GS-344-06				1	
1 GS-344-05				1	
Organization Team (MRO)					
1 GS-343-12				1	
1 GS-343-11					
Accounting & Financial Liaison Office (MS)	12			12	
1 GS-501-11 (S)				1	
1 GS-510-09				1	
6 GS-525-07				6	
1 GS-540-04				1	
1 GS-318-05				1	
1 GS-326-04				1	
1 GS-0303-03				1	

24



Activity: Defense Contract Management District Northeast  
 Duty Station: 495 Summer Street, Boston, MA

Organization	Number of Employees	Military Auth	Military Asgd	Civilians Perm	Civilians Temp
Operations Support Directorate	104	6	4	100	
(See also Defense Contract Management District Northeast - Cleveland, OH)					
Office of the Director (O)	6	1	1	5	
1 GS-1101-15 (M)				1	
1 Mil-O-5 (S)		1	1		
1 GS-1101-14 (M)				1	
1 GS-1101-13				1	
1 GS-318-07				1	
1 GS-0303-03				1	
Flight Ops/Safety/Environ Group (OA)	8	3	2	6	
1 Mil-O-5 (S)		1	1		
1 GS-318-06				1	
Specialized Safety Team (OAS)				2	
2 GS-0018-13					
Flight Operations Team (OAF)		1	1		
1 Mil-O-4					
1 GS-1910-12				1	
1 Mil-E-7		1	0		
Environmental Team (OAE)				1	
1 GS-0028-13					
1 GS-0028-12				1	
Mission/Resource Evaluation Group (OM)	14			14	
1 GS-1101-14 (M)				1	
1 GS-318-06				1	
1 GS-344-06				1	
1 GS-0303-03				1	
SAV Coordination & Support Team (OMS)				1	
1 GS-1910-13					
1 GS-1102-13				1	
1 GS-0801-13				1	
Performance Review & Metrics Team (OMP)				1	
1 GS-0801-13					
1 GS-1102-13				1	
1 GS-1150-13				1	
2 GS-1910-12				2	
Customer Focus Team (OMF)				1	
1 GS-0343-12					
1 GS-0344-06				1	
Programs/Policy Deployment Group (OP)	14			14	
1 GS-1101-14 (M)				1	
1 GS-318-06				1	
1 GS-344-06				1	
1 GS-0335-05				1	
PROCAS/Cost Reduction/ABC Team (OPP)				1	
1 GS-0801-13					
1 GS-1102-12				1	
1 GS-1150-12				1	
1 GS-1910-12				1	
New Business/ACQ Reform Team (OPN)				1	
1 GS-1102-13					
1 GS-1910-12				1	

25

Spec Proj/High Vis Initiative Team (OPA)					
1 GS-1102-13					1
1 GS-1150-13					1
1 GS-1910-12					1
1 GS-1102-12					1
Technical Assistance Group (OT)	62	2	1		61
1 GS-1101-14 (M)					1
1 GS-318-06					1
Business Management Teams (OTB)					
1 Mil-O-5 (S)		1	0		
1 GS-1101-14					1
1 GS-0344-06					1
1 GS-0303-03					1
Contract Adm/Pay/Closeout Team (OTBC)					
3 GS-1102-13					3
1 GS-1102-11					1
Gov't Property Team (OTBG)					
1 GS-1103-13					1
2 GS-1103-12					2
Pricing/CAS/CM/OH Team (OTBP)					
1 GS-1102-13					1
3 GS-1102-12					3
1 GS-0896-13					1
1 GS-1910-12					1
1 GS-318-05					1
Product Delivery Teams (OTD)					
1 GS-1101-14					1
2 GS-0344-06					2
Production/Mfg Surveillance Team (OTDP)					
1 GS-1910-13					1
8 GS-1910-12					8
3 GS-1150-12					3
1 GS-0896-13					1
1 GS-0896-07					1
Transportation & Packaging Team (OTDT)					
1 GS-2130-13					1
2 GS-2130-12					2
2 GS-2032-12					2
1 GS-1910-12					1
Programs Teams (OTP)					
1 GS-1101-14					1
1 GS-0344-06					2
Program Integration Team (OTPP)					
3 GS-0343-13					3
1 Mil-O-3*		1	1		
1 GS-1102-12					1
Specialized Programs Team (OTPS)					
4 GS-1910-12					4
Weapons Systems Developmet Teams (OTW)					
1 GS-0801-14					1
1 GS-0344-06					2
Software Development Team (OTWS)					
3 GS-0334-13					3
Engineering/Configuration Mgmt Team (OTWE)					
3 GS-0801-13					1
1 GS-0346-13					1

\* Military position authorized is an O-4 billet; however, we currently have a O-3 assigned.

Revised 28 Oct 94

26

DCMDN  
 II.A.5.  
 AS OF 30 SEP 94

Activity: Defense Contract Management District Northeast  
 Duty Station: 495 Summer Street, Boston, MA

Organization	Personnel (Total)	Military		Military		Civilians	
		Ofcr Auth	Asgd	Enl Auth	Asgd	Perm	Temp
D Office of the Commander and Personal Staff	39	2	2	0	0	37	
G Office of Counsel	11	0	0	0	0	11	
H Human Resources Directorate	61	0	0	0	0	61	
J Workforce Development Directorate	14	0	0	0	0	14	
F Administration and Information Management Directorate	52	0	0	0	0	52	
O Operations Support Directorate	104	5	4	1	0	100	
Office of Planning and Resource Management	43	0	0	0	0	43	
<b>Total Military Authorized</b>	<b>8</b>	<b>7</b>		<b>1</b>			
<b>Total Military Assigned</b>	<b>6</b>		<b>6</b>				
<b>Total Civilians:</b>	<b>318</b>	<b>0</b>	<b>0</b>	<b>0</b>	<b>0</b>	<b>318</b>	
<b>Total Military Assigned &amp; Civilians</b>	<b>324</b>		<b>6</b>		<b>0</b>	<b>318</b>	

Revised 28 Oct 94

27

DCMDN  
II.A.1., II.A.2., II.A.3., II.A.4.  
AS OF 30 SEP 94

Organization	Number of		Civilians	
	Employees	Perm	Temp	
Activity:	Defense Contract Management District Northeast			
Duty Station:	1240 East 9th Street, Cleveland, OH			

Organization	Number of		Civilians	
	Employees	Perm	Temp	
Specialized Programs Team (OTPS)		1		
		(See Also:		
		Defense Contract Management		
		District Northeast - DCMDN-OTPS)		
1 GS-1910-12			1	

Revised 28 Oct 94

28

DCMDN  
II.A.5.  
AS OF 30 SEP 94

Activity: Defense Contract Management District Northeast  
Duty Station: Cleveland, OH

Organization	Personnel (Total)	Civilians	
		Perm	Temp
Operations Support Directorate	1	1	
Total Civilians:	1	1	

29

OCT 20 1994

DCMDN  
II.B.6  
AS OF 30 JUNE 94

Activity: Defense Contract Management District Northeast  
Duty Station: 495 Summer Street, Boston, MA

Total number of civilian employees	322
Less: Type of Appointment Codes 3, 8, and 9 employees	9
Total number of permanent civilian employees	312

Permanent civilian employees who are:	
Reemployed Annuitants	0
Type of Appointment Code 4 employees	0
Type of Appointment Code 5 employees	0
Type of Appointment Code 7 or 0 employees who do not have personal career or career-conditional status, who are not serving under a permanent VRA, or who are not serving under a Schedule A, 213.3102(u) appointment	1
	<hr/>
	1

Total number of permanent civilian employees who are not eligible to be registered in the DoD Priority Placement Program	0
--	---

$$1 / 312 = .0032051\%$$
$$= .0\%$$

30

OCT 28 1994

DCMDN  
II.B.6  
AS OF 30 SEP 94

Activity: Defense Contract Management District Northeast  
Duty Station: 495 Summer Street, Boston, MA

Total number of civilian employees	318
Less: Type of Appointment Codes 3, 8, and 9 employees	0
Total number of permanent civilian employees	318

Permanent civilian employees who are:	
Reemployed Annuitants	0
Type of Appointment Code 4 employees	0
Type of Appointment Code 5 employees	0
Type of Appointment Code 7 or 0 employees who do not have personal career or career-conditional status, who are not serving under a permanent VRA, or who are not serving under a Schedule A, 213.3102(u) appointment	10
	<hr/>
	10

Total number of permanent civilian employees who are not eligible to be registered in the DoD Priority Placement Program	10
	$10 / 318 = .0314\%$
	$= 3.1\%$

Revised 28 Oct 94

31

DCMDN  
II.B.7., II.B.8.  
AS OF 30 JUNE 94

Percentage of Nonmovers for Activity:  
Defense Contract Management District Northeast

Age Range	Number of Permanent	X	Factor	=	Number of Nonmovers
20-24	1	x	.774	=	1
25-29	12	x	.744	=	9
30-34	30	x	.826	=	25
35-39	36	x	.882	=	32
40-44	59	x	.907	=	54
45-49	66	x	.933	=	62
50-54	48	x	.920	=	44
55-59	43	x	.944	=	41
60-64	26	x	.952	=	25
Total:	321				293

$293 / 321 = .912$ , or 91.2% nonmovers, which is the value for this data element.

Per Diem Rate:

\$101 - Lodging  
38 - M.\$ IE  
\$139 - Total

32

OCT 28 1994



DCMDN  
II.B.7., II.B.8.  
AS OF 30 SEP 94

Percentage of Nonmovers for Activity:  
Defense Contract Management District Northeast

Age Range	Number of Permanent	X	Factor	=	Number of Nonmovers
20-24	1	x	.774	=	0
25-29	13	x	.744	=	10
30-34	29	x	.826	=	24
35-39	38	x	.882	=	34
40-44	60	x	.907	=	55
45-49	61	x	.933	=	57
50-54	46	x	.920	=	43
55-59	39	x	.944	=	37
60-64	19	x	.952	=	19
Total:	306				279

$279 / 306 = .911$ , or 91.1% nonmovers, which is the value for this data element.

Per Diem Rate:

101 - Lodging  
38 - M \$ IE  
\$139 - Total

Revised 28 Oct 94





DCMDN

II.C.10 Percent of Assigned Military Families Living On Base As of: 30 Jun 94 and  
Est for: 30 Sep 94

Activity: Defense Contract Management District Northeast  
Duty Station: 495 Summer Street, Boston, MA 02210

Military officer families (total)	6
Military enlisted families (total)	<u>0</u>
Total military families:	6
Military officer families living on base:	0
Military enlisted families living on base:	<u>0</u>
Total military families living on base	0

0 / 6 = 00% of assigned military families live on base

Source: Members Leave and Earning Statement (five)  
Signed statement from member certifying information is true (one)

36

OCT 28 1994

DCMDN

II.C.10 Percent of Assigned Military Families Living OnBase

As of: 30 Sep 94

Activity: Defense Contract Management Area Operations Boston  
Duty Station: 495 Summer Street, Boston, MA 02210

Military officers families (total) 3  
Military enlisted families (total) 0

Total military families: 4

Military officer families living on base: 1  
Military enlisted families living on base: 0

Total military families living on base: 1

1/3=33% of assigned military families live on base

Source: Members Leave and Earning Statement (Two)  
Phone interview with one member TDY to Somalia

37

28 October 1994

**SECTION IV  
DATA CALL FOR DCMD'S AND DCMCI  
ACTIVITY NAME:  
LOCATION:**

**DCMDN  
495 Summer St., Boston, MA**

**QUES #    ITEM**

**IV.A.1    BUILDING NUMBER    36**

**IV.A.2    BUILDING USER(S)**

<b>DCMDN HQ (119,842)</b>
<b>DCMAO (43,285)</b>
<b>DLA Criminal Inves. (177)</b>
<b>Def Orthopedic (6,213)</b>
<b>Total (169,517)</b>

**IV.A.3    BUILDING AREA    571,600 (GROSS SQUARE FEET)**

**IV.A.4    BUILDING HEIGHT    120 (FEET)**

**IV.A.5    BUILDING STORIES    9 stories plus basement**

**IV.A.6    CONSTRUCTION TYPE    P (P,S,T)**

**IV.A.7    YEAR BUILT    1909 (YEAR)**

**The building was completely renovated between 1978-1982.**

**IV.A.8    HISTORIC RATING    None (ELIGIBLE, REGISTER, IMPACT, NONE)**

**IV.A.9    DECLARATION OF EXCESS    None (DECLAR'D, APRV'D, EXCE'D, NONE)**

**IV.A.10    YEAR EXCESS TO YOUR NEEDS    None (YEAR)**

**IV.A.11    PLANT REPLACEMENT VALUE    60,018,000.00 for Barnes Bld. (\$) - "NONE" FOR GSA SP  
17,799,285.00 for DCMDN**

**(Used \$105.00/sq.ft. based on EIRS 90-9, 1994, Army Corp of Engineers to answer IV.A.11)**

**IV.A.12    CATEGORY CODE    Barnes Building 610  
\*Warehouse 442**

**\*Warehouse lease terminated effective 30 Sep 94**

**28-Oct-94**

**SECTION IV - DCMD AND DCMCI QUESTIONS (cont'd)**

ACTIVITY : DCMDN  
 LOCATION: 495 Summer St., Boston, MA  
 BUILDING: 36

**IV.A.13 RENOVATION SCOPE:**

- a. Complete Barnes Bldg. re-construction 78/82, \$14,200,000
- b. Heating system, 1992, \$88,970 (169,517sqft/571,600sqftx\$300,000)
- c. New work environment, systems furniture installed on the 7th, 8th, and 9th floors, \$2,300,000M, (\$2.2M plus 100K for enclosed office furniture.)
- d. A single ply EPDM roof, 1994, \$151,323 (169,517sqft/571,600sqftx\$510,250.)
- e. All floors were carpeted 1988, \$613,652 (169,517sqftx\$3.62[means cat])
- f. Cashman Auditorium, Multi-Media Room , 1993, \$203,035
- g. EDI 1994 \$85,476
- i. Workforce Development, 1994 \$25,728
- j. Satelite Dish, 1991, \$19,100

IV.A.14 1978 thru 1994  
 IV.A.15 \$17,687,284.00

28-Oct-94

SECTION IV - DCMD AND DCMCI QUESTIONS (cont'd)

ACTIVITY: DCMDN

LOCAT'N: 495 SUMMER STREET, BOSTON, MA

IV.A.16 COMMENTS(ATTACH A SEPARATE SHEET,IF NECESSARY - 8 1/2 X 11)

DCMDN currently has a support agreement with the United States Army, Ft. Devens, MA, to occupy the Barnes Building at a cost of \$6.02/sq. ft. Because of recent military drawdown, and the closing of Ft. Devens, administrative responsibility for the support agreement will be transferred to Ft. Drum, NY.

Based on the recent renovations, the Barnes Building is structurally, mechanically, and electrically sound. A detailed five-year maintenance plan is proposed, which will include installation of a complete sprinkler system along with 23 other minor projects planned for FY 94-99.

Externally, there are four parking lots with over 1000 parking spaces, covering approximately 9 acres.

Located on the penthouse section of the Barnes Building, our downlink is a 3.8 meter steerable satellite dish that receives all present bands of transmission (both C and Ku). The facility also includes a studio with video and 16mm film equipment in addition to an existing suite. There is also a High Frequency Radio on the roof which is used as an emergency communications backup. DLA sanctioned exercises and tests are done periodically on this system. This system uses (4) frequencies for trans-

missions, DCMD has a DLA requirement to do an exercise once a month.

Sufficient activity is underway or planned so that the Barnes Building provides a safe environment to work.

28-Oct-94

40



**SECTION IV - DCMD AND DCMCI QUESTIONS (cont'd)**  
**QUESTIONS IV.A.17 IV.A.17.J**

ACTIVITY:

LOCATION:

BLDG/FLR:

DCMDN

495 Summer St., Boston, MA  
 1,4,6,7,8,9 and basement

BUILDING OWNERSHIP:

DoD

ACTIVITY	NET OFFICE (SF)	# EMPLOYEE	# ITIN	NET STORAGE (SF)	# EMPLOYEE	# ITIN	NET SPECIAL (SF)	# EMPLOYEE	# ITIN
Floor 9	32,143	102	0	527	0	0	13,484	0	0
Floor 8	38,303	155	0	731	0	0	2,739	0	0
Floor 7	8,081	61	0	0	0	0	2144	0	0
Floor 6	990	6	0	3,864	0	0	880	0	0
Floor 4	0	0	0	0	0	0	1091	0	0
Floor 1	0	0	0	0	0	0	1,369	0	3
Basement	0	0	0	13,496	0	0	0	0	0
<b>DCMDN TOTAL</b>	<b>79,517</b>	<b>324</b>	<b>0</b>	<b>18,618</b>	<b>0</b>	<b>0</b>	<b>21,707</b>	<b>0</b>	<b>3</b>
Floor 9	1,494	5	0	0	0	0	0	0	0
Floor 8	2,430	11	0	0	0	0	0	0	0
Floor 7	39,361	223	0	0	0	0	0	0	0
<b>DCMAO TOTAL</b>	<b>43,285</b>	<b>239</b>	<b>0</b>	<b>0</b>	<b>0</b>	<b>0</b>	<b>0</b>	<b>0</b>	<b>0</b>
ORTHO -FLR 1	1172	9	0	0	0	0	5041	0	0
DLA -FLR 9	177	1	0	0	0	0	0	0	0
<b>TOTAL</b>	<b>124,151</b>	<b>573</b>	<b>0</b>	<b>18618</b>	<b>0</b>	<b>0</b>	<b>26748</b>	<b>0</b>	<b>3</b>

PLEASE RETURN TO THE TOP OF THE SCREEN  
 AND GO TO THE RIGHT FOR THE NEXT QUESTION

28-Oct-94

41

**SECTION IV - DCMD AND DCMCI QUESTIONS (cont'd)**

QUESTION IV.A.18-IV.A.19 - ENTER "NONE" IF YOU HAVE NO SUCH AGREEMENTS

ACTIVITY NAME: DCMDN  
 LOCATION: 495 Summer St., Boston, MA  
 BUILDING/FLOOR: 1-1,4,7,8,9 and basement

IV.A.18 - Yes. The ISA specifies 161,405 sq ft for DCMDN HQ and we presently occupy 169,517 sq ft. Difference is attributed to the mechanical rooms.

IV.A.19 -

ACTIVITY	AUTHORIZED SPACE (SF)	OCCUPIED SPACE (SF)	TYPE OF SPACE AGREEMENT
----------	-----------------------	---------------------	-------------------------

Defense			ISA No.
Orthopedic			W13 BA5-
Footwear	6,354	6213	88067-005
DLA Investigative			
Service	177	177	SAME
DCMAO BOSTON	41,937	43285	SAME
DCMDN	112,937	119,842	SAME
Total	161,405	169,517	
	Based on	Based on	
	ISA	DOSO	

PLEASE RETURN TO THE TOP OF THE SCREEN AND GO TO THE RIGHT FOR THE NEXT QUESTION

28-Oct-94

42

SECTION IV - DCMD AND DCMCI QUESTIONS (cont'd)

QUESTION IV.A.20 - IV.A.22 - ENTER "NONE" IF YOU HAVE NO SUCH SPACE

ACTIVITY NAME: DCMDN  
LOCATION: 495 Summer St., Boston, MA  
BUILDING/FLOOR: 1-1,4,7,8,9 and basement

Warehouse located at 666 Summer St.  
Contract terminated as of 30 Sep 94. John Davis was provided a copy of this letter during Aug 94 visit.

AMOUNT OF WAREHOUSE (SF)	CUBE OF WAREHOUSE (CF)	UTILIZATION RATE OF WAREHOUSE
-----------------------------------	---------------------------------	--

15,301.70	198,922.10	15301.70

PLEASE RETURN TO THE TOP OF THE SCREEN  
AND GO TO THE RIGHT FOR THE NEXT QUESTION

28-Oct-94

43

**SECTION IV - DCMD AND DCMCI QUESTIONS (cont'd)**

ACTIVITY : DCMDN  
 LOCATION: 495 Summer St., Boston, MA  
 BUILDING: 1-1,4,7,8,9 and basement

**QUES # ITEM**

IV.A.23	TYPE CONSTRUCTION	Perm. Column & slab	
IV.A.24	ROOF TYPE	EPDM (rubber)	
IV.A.25	ROOF LAST REPLACED/CONSTRUCTED? (MMYY :EX - MAY 85)		Sep-94
IV.A.26	RECOMMENDED ROOF REPLACEMENT DATE(MMYY)		2014
IV.A.27	ESTIMATED COST TO REROOF (169,517sqft/571,600x\$510,250 [bldg] = \$151,323.00 for DCMDN)		\$151,323
IV.A.28	TYPE FLOOR (In addition, there is ceramic tile in bathrooms)	Concrete/Tile/Carpet	
IV.A.29	FLOOR LAST REPLACED/CONSTRUCTED? (MMYY)		1988
IV.A.30	RECOMMENDED FLOOR REPLACEMENT DATE (MMYY)		1995
IV.A.31	ESTIMATED COST TO REFLOOR (13496sqft[bsmt]x\$1.65 plus 156,021sqft(floors)x\$4.12 = \$665,074)		\$665,074
IV.A.32	RESTROOMS ADEQUATE? (IN NUMBER) (y/n)		YES
IV.A.33	DATE OF LAST RESTROOM REHAB (MMYY)		1978-1982
IV.A.34	DATE OF NEXT RESTROOM REHAB(MMYY)		2002
IV.A.35	ESTIMATED COST TO REHAB THE RESTROOMS (169517sqftx\$.98)		\$166,127
IV.A.36	RESTROOMS EQUIPPED FOR HANDICAPPED? (y/n)		YES
IV.A.37	TYPE FIRE PROTECTION	Wet Sprinkler System	
IV.A.38	FIRE PROTECTION SYSTEM LAST REPLACED/CONSTRUCTED? (MMYY)		1978-1982
IV.A.39	RECOMMENDED FIRE PROTECTION SYSTEM REPLACEMENT DATE (MMYY)		2013
IV.A.40	ESTIMATED COST TO REPLACE THE FIRE PROTECTION SYSTEM (169,517sqftx3.22[\$1.55 + \$1.67] = 545,845)		545,845
IV.A.41	TYPE FIRE ALARM SYSTEM	Annunciating Strobe	
IV.A.42	FIRE ALARM SYSTEM LAST REPLACED/CONSTRUCTED? (MMYY)		1978-1982
IV.A.43	RECOMMENDED FIRE ALARM SYSTEM REPLACEMENT DATE (MMYY)		2013
IV.A.44	ESTIMATED COST TO REPLACE THE FIRE ALARM SYSTEM		\$106,796

PLEASE RETURN TO THE TOP OF THE SCREEN  
 AND GO TO THE RIGHT FOR THE NEXT QUESTION

28-Oct-94

44

**SECTION IV - DCMD AND DCMCI QUESTIONS (cont'd)**

ACTIVITY : DCMDN  
 LOCATION: 495 Summer St., Boston, MA  
 BUILDING: 1-1,4,7,8,9 and basement

**QUES # ITEM**

- IV.A.45 INTERIOR WATER SYSTEM LAST REPLACED/CONSTRUCTED? (MMYY)
- IV.A.46 RECOMMENDED WATER DISTRIBUTION SYSTEM REPLACEMENT DATE(MMYY)
- IV.A.47 ESTIMATED COST TO REPLACE THE INTERIOR WATER DISTRIBUTION SYSTEM
- IV.A.48 WATER SYSTEM CAPACITY (gph) (169517sqft/571600sqftx6.5m/2080hr = 926gph)
- IV.A.49 AGE OF THE WATER SUPPLY SYSTEM
- IV.A.50 WATER SUPPLY SYSTEM UPGRADES

1978-1982
2002
\$166,127
926gph
14 yrs.

**SCOPE**

None

YEAR
NONE

- IV.A.51 INTERIOR SEWER SYSTEM LAST REPLACED/CONSTRUCTED? (MMYY)
- IV.A.52 RECOMMENDED INTERIOR SEWER SYSTEM REPLACEMENT DATE (MMYY)
- IV.A.53 ESTIMATED COST TO REPLACE THE INTERIOR SEWER SYSTEM  
(169,517sqftx\$.98)
- IV.A.54 INTERIOR ELECTRICAL SYSTEM LAST REPLACED/CONSTRUCTED? (MMYY)
- IV.A.55 RECOMMENDED INTERIOR ELECTRICAL SYSTEM REPLACEMENT DATE (MMYY)
- IV.A.56 ESTIMATED COST TO REPLACE THE INTERIOR ELECTRICAL SYSTEM  
(169,517sqftx\$6.51[power&light,means cat,pg167] = \$1,103,555.67)
- IV.A.57 AMPERAGE &VOLTAGE RATING AT THE BUILDING (13.8kv)
- IV.A.58 AGE OF BUILDING ELECTRICAL SERVICE
- IV.A.59 AVAILABLE CAPACITY

1978-1982
2002
\$166,127

1978-1982
2002
\$1,103,556

600/13,800
14 years
Unknown

- IV.A.60 DATE OF LAST ASBESTOS SURVEY? (MMYY)  
(LIST FINDINGS ON A SEPARATE SHEET)

Dec 80
--------

Absestos is located in the chimney see attached diagram

PLEASE RETURN TO THE TOP OF THE SCREEN  
 AND GO TO THE RIGHT FOR THE NEXT QUESTION

28-Oct-94

45



**SECTION IV - DCMD AND DCMCI QUESTIONS (cont'd)**

ACTIVITY : DCMDN  
 LOCATION: 495 Summer St., Boston, MA  
 BUILDING: 1-1,4,7,8,9 and basement

IV.A.61 SURFACE PARKING AVAILABLE  
 IV.A.62 GARAGE PARKING AVAILABLE

1000
None

IV.A.63 CONDITION OF PARKING  
 (USE A SEPARATE SHEET IF NECESSARY)

Good
------

IV.A.64 - PARKING DEFICIENCIES: (USE A SEPARATE SHEET IF REQ'D)

IV.A.65 - \$

Minor cracks
(\$240K is based on Ft Devens
5-Year Plan)

\$240K

IV.A.65. See attached map.

PLEASE RETURN TO THE TOP OF THE SCREEN  
 AND GO TO THE RIGHT FOR THE NEXT QUESTION

28-Oct-94

47





**SECTION IV - DCMD AND DCMCI QUESTIONS (cont'd)**

**Question IV.A.66**

ACTIVITY : DCMDN  
 LOCATION: 495 Summer St., Boston, MA  
 BUILDING: 1-1,4,7,8,9 and basement

Building Location (floor/wing)	Space available (SF)	Est cost to obtain (\$/sf)	Required renovations	Est cost of renovation (\$k)
Various	16,000	\$6.02	Yes, (16,000sqftx\$78.75[\$105.00x75%])	\$1,260,000

The 16,000 sqft was provided by the Barnes Building Manger. The space is not contiguous with our present floors space but is in the same bldg. The \$6.02 sqft is based on actual charges by Ft Devens. The \$78.75 is based on 75% of the \$105 construction cost and was used for BRAC 93. Space as of 30 Sep 94.

CRNT  
 OCCP

Unoccupied

PLEASE RETURN TO THE TOP OF THE SCREEN  
 AND GO TO THE RIGHT FOR THE NEXT QUESTION

28-Oct-94

49

**SECTION IV - DCMD AND DCMCI QUESTIONS (cont'd)**

**Question IV.A.67 AND IV.A.67.A**

ACTIVITY : DCMDN  
 LOCATION: 495 Summer St., Boston, MA  
 BUILDING: 1-1,4,7,8,9 and basement

<-----QUES IV.A.67-----> <-----QUES IV.A.67.a----->

LOCATION	COST (\$K)	DISTANCE	DEVEL'D	RESTR'D	UNRESTR'D	Dist to water (LF)	Dist to elect (LF)	Dist to sewer (LF)	Dist to gas/htg (LF)	Dist to storm (LF)
		FROM CURRENT LOCATION (MILES)	ACRES (AC)	ACRES (AC)	ACRES (AC)					
Army Natick Labs	127	20	12	12						
Weymouth Naval Air Station	185	10	6	6						
Hanscom AFB	185	20	5.18	518						
Otis Mass Air										
National Guard	185	68	Ample	Ample						

Cost are per square footage.

IV.A.67.a. Exact sites are unknown; however there is plenty of space to accomodate our needs. In addition, the parking lots at the Barnes Building could be considered adequate for construction.

28-Oct-94  
 PLEASE RETURN TO THE TOP OF THE SCREEN  
 AND GO TO THE RIGHT FOR THE NEXT QUESTION

50

**SECTION IV - DCMD AND DCMCI QUESTIONS (cont'd)**

**Question IV.A.68**

ACTIVITY : DCMDN  
 LOCATION: 495 Summer St., Boston, MA  
 BUILDING: 1-1,4,7,8,9 and basement

Building Location	Est cost to obtain (\$/sf/yr)	Dist from current location (mi)	Space available (SF)	Current use	Required renovations	Est cost of renovation (\$k)
Army Natick Labs	\$180,000	20	60K	Office	Yes, 60,000sqftx\$78.75	*
Woburn, MA	\$1,200,000	10	60K	Warehouse	Yes, 60,000sqftx\$78.75	**

1. Army Natick Labs (60,000sqftx\$3.00)
2. Woburn, MA (GSA owned [60,000sqftx\$20.00])

Scope: To install modular furniture, elec., telephones, etc.  
 \*\$4,725,000.00  
 \*\*\$4,725,000.00

PLEASE RETURN TO THE TOP OF THE SCREEN  
 AND GO TO THE RIGHT FOR THE NEXT QUESTION

28-Oct-94

51

**SECTION IV - DCMD AND DCMCI QUESTIONS (cont'd)**

**Question IV.A.69 AND 70**

ACTIVITY : DCMDN  
LOCATION: 495 Summer St., Boston, MA  
BUILDING: 1-1,4,7,8,9 and basement

**PROVIDE RESPONSES ON A SEPARATE SHEET.**

**STATE "NONE" IF THERE ARE NO CONSTRAINTS**

**NONE**

**PLEASE RETURN TO THE TOP OF THE SCREEN  
AND GO TO THE RIGHT FOR THE NEXT QUESTION**

28-Oct-94

52

**SECTION IV - DCMD AND DCMCI QUESTIONS (cont'd)**

**Question IV.A.71**

ACTIVITY : DCMDN  
 LOCATION: 495 Summer St., Boston, MA  
 BUILDING: 1-1,4,7,8,9 and basement

Building Location	Est. cost to obtain (\$/sf/yr)	Dist from current location (mi)	Space available (SF)	Current use	Required renovations	Est cost of renovation (\$k)
*1	\$570,000	1.5	227,766	Vacant	Yes, 60,000sqftx\$78.75	\$4,725,000
*2	\$225,000	17.5	65,000	Vacant	Yes, 60,000sqftx\$78.75	\$3,937,500
*3	\$480,000	21	85,000	Vacant	Yes, 60,000sqftx\$78.75	\$4,725,000
*4	\$60,000	8	100,000	Vacant	Yes, 60,000sqftx\$78.75	\$4,725,000
*5	\$330,000	14	120,000	Vacant	Yes, 60,000sqftx\$78.75	\$4,725,000

The data listed for IV.A.71 is based on the Spaulding & Slye Report. In addition, there are approximately 100 locations available.

- 225 Franklin St. (State Street Bank), Boston, MA;  $\$9.50 \times 60,000 = \$570,000$  cost per year;  $\$4,725,000$  renovations =  $(60,000 \text{sqft} \times 78.75)$ . Page 3 of S & S Report.
- 1 Fortune Drive, Billerica, MA;  $\$3.75 \times 60,000 \text{sqft} = \$225,000$  cost per year  $\$4,725,000$  renovations =  $(60,000 \text{sqft} \times 78.75)$ . Page 43 of S & S Report.
- 100 Brickstone Square, Andover, MA;  $\$8.00 \times 60,000 \text{sqft} = \$480,000$  cost per year  $\$4,725,000$  renovations =  $(60,000 \text{sqft} \times 78.75)$ . Page 34 of S & S Report.
- 60,70,80 Campanelli Drive, Braintree, MA;  $\$1.00 \times 60,000 \text{sqft} = \$60,000$  cost per year  $\$4,725,000$  renovations =  $(60,000 \text{sqft} \times 78.75)$ . Page 71 of S & S Report.
- 200 Research Drive, Wilmington, MA;  $\$5.50 \times 60,000 \text{sqft} = \$330,000$  cost per year  $\$4,725,000$  renovations =  $(60,000 \text{sqft} \times 78.75)$ . Page 39 of S & S Report.

Distances are based on detailed map of CT, MA, RI provided by American Automobile Association, 93-94

PLEASE RETURN TO THE TOP OF THE SCREEN  
 AND GO TO THE RIGHT FOR THE NEXT QUESTION

28-Oct-94

53

**SECTION IV - DCMD AND DCMCI QUESTIONS (cont'd)**

ACTIVITY : DCMDN  
 LOCATION: 495 Summer St., Boston, MA  
 BUILDING: 1-1,4,7,8,9 and basement

QUESTION IV.A.72 1.29  
 Although 94 Means Est. Catalogue is 1.2

QUESTION IV.A.73 None

QUESTION IV.A.74 None

	project(s) cost	
QUESTION IV.A.75	Not Applicable	

QUESTION IV.A.75 None

QUESTION IV.A.76 \$6.02/sq.ft.

28-Oct-94

54

**V. DCMDN SPECIFIC DATA**

**V.1. Unique Missions:** Navy Nuclear Propulsion, Contractor Field Teams, Industrial Analysis Support, Customer Liaison, Automated Data Processing Equipment (ADPE), Contractor Insurance Pension Review (CIPR), and Defense Corporate Executive (DCE).

**V.2. Organization:**

**V.2.a. Listing of DCMAOs and DPROs and their locations:** see Enclosure 1 (Spreadsheet A).

**V.2.b. Mileage for DCMAOs and DPROs from DCMDN HQ:** see Enclosure 1 (Spreadsheet A).

**V.2.c. Listing of DCMOs and the DCMAO or DPRO to which they report:** see Enclosure 1 (Spreadsheet A).

**V.2.d. Listing of DCMAOs and DPROs not reporting directly to DCMDN HQ:** see Enclosure 1 (Spreadsheet A).

**V.2.e. Map of Geographical Boundaries:** see Enclosure 2 with Attachments 1, 2 and 3.

**V.3. As part of the Customer Outreach Program, the DCMDN has lead responsibility for the following customers (buying activities and program offices):** see Enclosure 3. Data is projected to 30 September 1994.

**V.4. The DCMDN SFLAs act as prime program integrators for the following number of Acquisition Category (ACAT) I Programs:** see Enclosure 4. A list is enclosed reflecting the responsible CAO and respective ACAT I Programs, and is projected to 30 September 1994.

**V.5. Number of DCEs located in DCMDN:** 10. A listing of DCEs and their corporation name and duty station as of 31 July 1994 and 30 September 1994 is at Enclosure 5.

**V.6. Number of CACOs and DACOs located in DCMDN:** 16 CACOs and 104 DACOs. A listing of CACOs and DACOs, their corporation/division and duty station is at Enclosure 6 and 6A, and 30 September 1994.

**V.7. Miles from DCMDN HQ to Bus, Train, Plane:**

**a. Bus:** The City of Boston has two major interstate and intrastate bus terminals in relative close proximity to the DCMDN HQ. One terminal (at South Station) is less than one mile while the other terminal (at Park Square) is less than two miles. A new bus terminal to service the entire City of Boston is currently under construction at South Station, scheduled for completion by late 1995, and will be less than one mile. In addition, there are commuter transportation services to and from the city and to the DCMDN HQ.

55

**V. DCMDN SPECIFIC DATA**

**b. Train:** The City of Boston has a major AMTRAK train station located at South Station less than one mile from the DCMDN HQ. South Station has undergone major renovations during recent years. Frequent AMTRAK train service is provided both South (New York and Washington) and West (Albany, Buffalo, Cleveland). South Station also provides commuter rail service between the suburbs and the city. North Station is less than two miles and provides commuter rail service North between the suburbs and the city.

**c. Plane:** Logan Airport in Boston is one of the Nations largest airports, located across the inner harbor five road miles from the DCMDN HQ. A third harbor tunnel is currently under construction and is scheduled to open for commercial traffic late 1995. There will be direct access to the tunnel from the DCMDN HQ and travel to Logan Airport will be reduced to less than one mile. Hourly airplane shuttle service is provided to Washington and New York. Frequent airplane service is provided for nation-wide travel as well as to world-wide destinations.

**d. Water Shuttle:** Boston has a "Water Shuttle" which traverses the inner harbor directly between the downtown area and Logan Airport. The shuttle eliminates the need to use the heavily travelled tunnels under the inner harbor for quick and easy travel between downtown and Logan Airport. Access to the shuttle is 1.2 miles from DCMDN HQ. In addition, Boston has commuter water transportation services across the harbor to both North and South of the city. The Water Shuttle and Water Commuter Services operate year round.

**e. Heliport:** Boston has a commercial heliport providing for travel to all points from the city. The heliport is one third mile from the DCMDN HQ.

**f. Public Transportation:** Boston has a major public transportation system, the "T". The T is comprised of subway, light rail and bus. The T is a unique blend of the old and the new with its handsome, historic stations, its modern equipment and award winning stations on the cutting edge of engineering and design. The T is one of the most extensive public transit systems in the nation. It provides an extensive daily commuter transit travel and services the rich cultural sites, business districts and shopping areas within Boston and its eastern Massachusetts suburbs. The T is a cheap, safe and reliable travel option. The T provides services for persons with disabilities.

**V.8. Number of civilian personnel on board in each SLFA (excluding operational elements Navy Nuclear Propulsion, Contractor Field Teams, Industrial Analysis Support, Customer Liaison, ADPE, CIPR, and DCE):** see Enclosure 1 (Spreadsheet A). Subsequent to 30 Jun 94, upon completion of the Philadelphia Competitive Area RIF Actions, personnel were transferred to the following activities: DCMAO Philadelphia-GD; DPRO Boeing Helicopters-RE; DPRO Martin Marietta Delaware Valley-RV; and the Industrial Analysis Support Office, DCMDN-N.



V. DCMDN SPECIFIC DATA

V.9. *Listing of number of civilian personnel for each operational element excluded in V.8. above:* see Enclosure 7 (Spreadsheet A-1).

V.10. *The projected number of contractors assigned active contracts:* see Enclosure 8 (Spreadsheet B).

V.11. *Projected total contracts on hand for administration, and of the total projected, the number of prime and the number of support:* see Enclosure 8 (Spreadsheet B).

V.12. *The number of quality assurance only contracts on hand:* see Enclosure 9 (Spreadsheet C).

V.13. *The obligated dollar value on prime contracts:* see Enclosure 10 (Spreadsheet D).

V.14. *The total unliquidated obligation on prime contracts:* see Enclosure 10 (Spreadsheet D).

V.15. *The total unliquidated dollar amount of Progress Payments:* see Enclosure 10 (Spreadsheet D).

V.16. *Are there written plans to support surge capabilities for natural disaster, emergency, contingency, and wartime operations:*  
Yes.

a. The DLA Basic Emergency Plan (BEP) is the source document containing DLA guidance for HQs and Primary Level Field Activity (PLFA) actions in the event of natural disaster, emergency, contingency, and wartime operations. To support surge capabilities in the above events, Defense Contract Management District Northeast (DCMDN) has developed its own supplemental emergency plan patterned on the BEP, but with actions and specific requirements tailored to the District.

b. In response to DLA annual requests, DCMDN submits Wartime Manpower Mobilization Planning System (WARMAPS) data. This data, based on District responsibilities/missions in response to incremental force readiness requirements, provides DLA with projected PLFA wartime manpower demand and supply.

c. DCMDN uses WARMAPS data to conduct Civilian Manpower Mobilization Planning and participate in Civilian Mobilization mini-Exercises. To plan for manpower support of surge capabilities, DCMDN ties the WARMAPS data to Human Resources databases in identifying and validating civilian work force requirements to support the mobilization workload. During periods of national emergency wartime operations, all available identified civilian work force skills are then allocated to the highest priority DLA requirements. With this data, DCMDN plans for the acquisition of necessary personnel to satisfy the time-phased civilian employee demands by geographic location and occupational area.

57

**V. DCMDN SPECIFIC DATA**

d. Industrial Base Planning and analysis is performed to assess the viability of each industrial base sector needed to meet national security objectives. This planning ensures that adequate industrial capability exists to produce the goods and services required to meet DoD missions during contingency support and reconstitution objectives, as well as during peacetime. Leadtime to produce, production rate objectives, and present capability for high volume production are identified.

**V.17. Mission Essentiality to the Total Force:**

a. Within the DLA/DCMC structure, the DCMDN HQ and its SLFAs provide DoD-wide contract administration services to the Armed Forces (Army, Navy, Air Force) and other Defense Logistics Agency activities, and to the National Aeronautics and Space Administration, other Government agencies, foreign governments, and international agencies as authorized. The services provided are an integral part to maintaining the overall defense posture of the Nation and the security of the free-world.

b. Predicated on the findings of the Acquisition Task Force formed by the Blue Ribbon Commission on Defense Management, an Under Secretary of Defense (Acquisition) was established. This person would have the responsibility for managing the acquisition system; simplification of the acquisition system through consolidation of policy and oversight, and be responsible for supervising oversight of defense contractors.

c. The "Defense Management Report to the President," dated July 1989 submitted by Secretary of Defense Dick Cheney in response to the President's direction to develop a plan to improve the defense procurement process and management of the Pentagon. As a result of the President's approving the report, the Secretary of Defense chartered a Joint Office of the Secretary of Defense/ Department of Defense Component Defense Contract Management Agency Task Force. The task force recommended the centralization of all contract management operations within a separate defense agency. The organizational concept provided for policy promulgation and direction resting within the Office of the agency headquarters and its immediate staff while District HQs were to be formed to provide centralized operational support and oversight of subordinate DCMAOs and DPROs.

d. The Defense Management Report Decision No. 916, dated 9 November 1989 which approved the organizational concept but established the Defense Contract Management Command within DLA in lieu of a separate agency.

V. DCMDN SPECIFIC DATA

e. DLA-LP General Order 4-90, dated 6 February 1990 established the Defense Contract Management Command (DCMC) as a DLA Command. DCMC was given the responsibility for providing worldwide contract administration services as specified in the Federal Acquisition Regulation (FAR), Part 42 and the Department of Defense Federal Acquisition Regulation Supplement (DFARS), Part 242, in support of DoD components, NASA, and other designated Federal and State agencies, foreign governments and international organizations.

f. The DCMC Concept of Operation, prepared for the BRAC Committee, continues to require (1) a DCMC HQ structure which provides uniform policy and procedural guidance and serves as the principal interface with senior DoD leadership, (2) operational and management oversight of the DCMAOs and DPROs being provided by the DCMD HQ.

**V.18. Does the DCMD HQ have to be located in its present location to perform its mission?** To state the DCMDN HQ has to be located in its present location and could not perform its mission located elsewhere is a rhetorical question. The Defense Contract Management District Northeast Headquarters has and can continue to perform its mission from its present location in a very highly effective and efficient manner. The Barnes Building facilities greatly enhance the outstanding mission performance of the District. The DCMDN HQ is located readily available to major air and ground transportation services providing timely and frequent schedules for nation and world-wide travel necessary in performing the District mission. The District also has readily access to the nation's interstate highway system. The cost to perform the District mission from its present location is one of the lowest within the Government environment and should be a major consideration. The relocation of the DCMDN HQ a significant distance could impact on its capability to perform the mission. A number of personnel could elect not to relocate with the District HQ effecting the level of expertise for mission performance.

ORGANIZATION NAME: DEFENSE CONTRACT  
MANAGEMENT DISTRICT -  
NORTHEAST (DCMDN)

Total # Civilian  
Personnel  
on board

DCMAO NAME	CITY	STATE	DCMD HQ	ACTUAL		ADJUSTMENTS	REV. ACTUAL		PROJECTED	REMARKS
				To	30-Jun-84		30-Jun-84	30-Sep-84		
DCMAO BOSTON	BOSTON	MA	0	406	-14	394	395	395	LESS ADPE (12); LESS DCE (2); EXCLUDES TEX DEF (28)	
DCMO GTE GOVT SYS CORP*	INEEDHAM	MA	15	95	0	95	95	95		
DCMAO CLEVELAND	CLEVELAND	OHIO	831	326	-1	325	324	324	LESS DCE (1)	
DCMAO DAYTON-OHIO	DAYTON	OHIO	818	281	0	281	280	280		
DCMAO DETROIT	DETROIT	MI	797	284	-1	283	281	281	LESS CUST LIAISON (1)	
DCMAO GARDEN CITY	GARDEN CITY	NY	222	381	0	381	359	359		
DCMAO GRAND RAPIDS	GRAND RAPIDS	MI	811	144	0	144	143	143		
DCMAO HARTFORD	EAST HARTFORD	CT	100	284	-1	283	282	282	LESS DCE (1)	
DCMAO INDIANAPOLIS	FORT BENJAMIN HARRISON	IN	809	144	0	144	143	143	EXCLUDES GMC (38) & SOUTH BEND (40)	
DCMO GMC ALLISON	INDIANAPOLIS	IN	817	38	0	38	38	38		
DCMO SOUTH BEND	SOUTH BEND	IN	811	40	0	40	40	40		
DCMAO NEW YORK	NEW YORK	NY	215	287	-13	274	251	251	LESS CIPR/GNAI (12); LESS DCE (1)	
DCMAO PHILADELPHIA	PHILADELPHIA	PA	308	370	-64	308	388	388	PLACEMENT OF DCMDN PERSONNEL	
DCMAO PITTSBURGH	PITTSBURGH	PA	875	134	-1	133	131	131	LESS DCE (1)	
DCMAO READING	WYOMANSSING	PA	339	158	-1	157	151	151	LESS CUST LIAISON (1); EXCLUDES DCMO UDLP (36)	
DCMO UNITED DEF LIMITED PART**	YORK	PA	404	36	0	36	40	40	DCMO ESTABLISHED SEP 84	
DCMAO SPRINGFIELD	SPRINGFIELD	IJ	231	342	0	342	340	340		
DCMAO STRATFORD	STRATFORD	CT	152	155	-1	154	152	152	LESS DCE (1)	
DCMAO SYRACUSE	SYRACUSE	NY	300	212	0	212	208	208	EXCLUDES DCMO BUFFALO (83)	
DCMO BUFFALO	BUFFALO	NY	448	83	0	83	83	83		
DPRO NAME										
DPRO ALLIED SIGNAL	TETERBORO	IJ	218	48	0	48	48	48		
DPRO BOEING HELICOPTERS	PHILADELPHIA	PA	308	105	-12	83	105	105	PLACEMENT OF DCMDN PERSONNEL	
DPRO GEAE CINCINNATI (G072-84)	CINCINNATI	OH	851	115	0	115	114	114		
DPRO GECKE AIRFOT	WAYNE	IJ	217	80	0	80	80	80		
DPRO GENERAL DYNAMICS LIMA	LIMA	OH	781	71	0	71	70	70		
DPRO GE LYNN	LYNN	MA	0	125	0	125	126	126		
DPRO GRUMMAN	BETHPAGE	NY	230	188	-1	187	185	185	LESS DCE (1)	
DPRO HAMILTON STANDARD	WINDSOR LOCKS	CT	107	85	0	85	84	84		
DPRO IBM	IOWEGO	NY	318	95	0	95	95	95		
DPRO LOCKHEED SANDERS	NASHUA	NH	40	83	0	83	83	83		
DPRO LORAL	AKRON	OH	888	88	0	88	88	88		
DPRO MAGNAVOX	FORT WAYNE	IN	828	47	0	47	48	48		
DPRO MARTIN MARIETTA DEF	PITTSFIELD	MA	133	88	0	88	88	88	EXCLUDES DCMO MM ARMYT SYS (28)	
DCMO MM ARMYT SYS	BURLINGTON	VT	218	28	0	28	28	28		
DPRO MARTIN MARIETTA DV	CAMDEN	IJ	308	158	-20	136	158	158	PLACEMENT OF DCMDN PERSONNEL	
DPRO PRATT & WHITNEY	EAST HARTFORD	CT	100	78	0	78	78	78		
DPRO RAYTHEON	BURLINGTON	MA	15	204	-1	203	208	208	LESS DCE (1)	
DPRO SIKORSKY AIRCRAFT	STRATFORD	CT	148	182	0	182	181	181		
DPRO TEXTRON DEFENSE SYS***	WILMINGTON	MA	17	28	0	28	28	28		
DPRO UNISYS	GREAT NECK	NY	217	82	-1	81	81	81	LESS DCE (1)	
DPRO WESTINGHOUSE	CLEVELAND	OH	831	80	0	80	80	80		
TOTAL DCMAO			8174	4040	-87	3943	3954	3954		
TOTAL DPRO			8358	1885	-35	1880	1887	1887		
TOTAL DCMAO & DPRO			15532	5925	-132	5823	5841	5841		

\* DPRO GTE GOVT SYS CORP BECAME A DCMO EFFECTIVE 14 AUG 84 - GO 882-84, DATED 9 AUG 84  
 \*\* DCMO UNITED DEF LIMITED PART WILL BECOME A DCMO DURING SEP 84 (UPGRADED FROM A RESIDENCY)  
 \*\*\* DPRO TEXTRON DEFENSE SYS REPORTS TO DCMAO BOSTON

OCT 28 1984

60

End 1

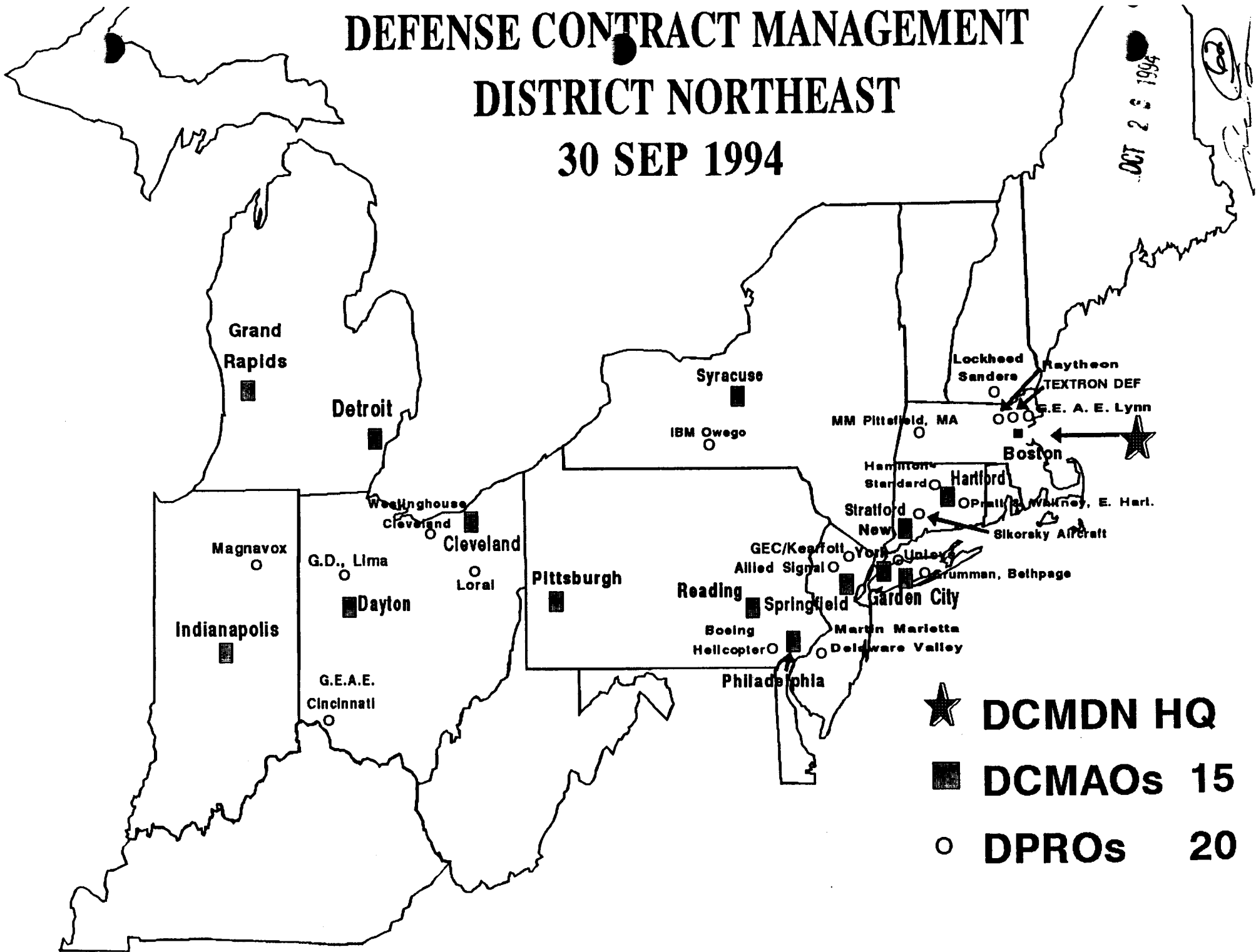
OCT 28 1994  
 19

SPREADSHEET (CONT), REVISED 28 OCT 94				
Total # Civilian Personnel on board				
ACTUAL	ADJUSTMENTS	REV. ACTUAL	REMARKS	
30-Sep-94	30-Sep-94	30-Sep-94		
<b>DCMAO NAME</b>				
AO BOSTON	382	-13	379	LESS ADPE (11); LESS DCE (2); EXCLUDES TEX DEF (28)
MO GTE GOVT SYS COR	41	0	41	
AO CLEVELAND	326	-1	325	LESS DCE (1)
AO DAYTON-OHIO	284	0	284	
AO DETROIT	283	-1	282	LESS CUST LIAISON (1)
AO GARDEN CITY	380	0	380	
AO GRAND RAPIDS	141	0	141	
AO HARTFORD	258	-1	257	LESS DCE (1)
AO INDIANAPOLIS	144	0	144	
MO GMC ALLISON	33	0	33	
MO SOUTH BEND	38	0	38	
AO NEW YORK	267	-12	255	LESS CIPR/GNAI (11); LESS DCE (1)
AO PHILADELPHIA	367	0	367	
AO PITTSBURGH	132	-1	131	LESS DCE (1)
AO READING	154	-1	153	LESS CUST LIAISON (1); EXCLUDES DCMO UDLP (38)
MO UNITED DEF LIMITED	38	0	38	
AO SPRINGFIELD	344	0	344	
AO STRATFORD	149	-1	148	LESS DCE (1)
AO SYRACUSE	202	0	202	EXCLUDES DCMO BUFFALO (62)
MO BUFFALO	62	0	62	
<b>DPRO NAME</b>				
AO ALLIED SIGNAL	46	0	46	
AO BOEING HELICOPTERS	105	0	105	
AO GEAE CINCINNATI (GO)	113	0	113	
AO GEC/KEARFOTT	50	0	50	
AO GENERAL DYNAMICS LI	70	0	70	
AO GE LYNN	122	0	122	
AO GRUMMAN	181	-1	180	LESS DCE (1)
AO HAMILTON STANDARD	56	0	56	
AO IBM	57	0	57	
AO LOCKHEED SANDERS	50	0	50	
AO LORAL	67	0	67	
AO MAGNAVOX	46	0	46	
AO MARTIN MARETTA DEF	67	0	67	EXCLUDES DCMO MM ARMNT SYS (27)
AO MM ARMNT SYS	27	0	27	
AO MARTIN MARETTA DV	156	0	156	
AO PRATT & WHITNEY	78	0	78	
AO RAYTHEON	184	-1	183	LESS DCE (1)
AO SIKORSKY AIRCRAFT	165	0	165	
AO TEXTRON DEFENSE SY	28	0	28	
AO UNISYS	93	-1	92	LESS DCE (1)
AO WESTINGHOUSE	58	0	58	
	3877	-31	3846	
	1849	-3	1846	
	5626	-34	5782	

# DEFENSE CONTRACT MANAGEMENT DISTRICT NORTHEAST

30 SEP 1994

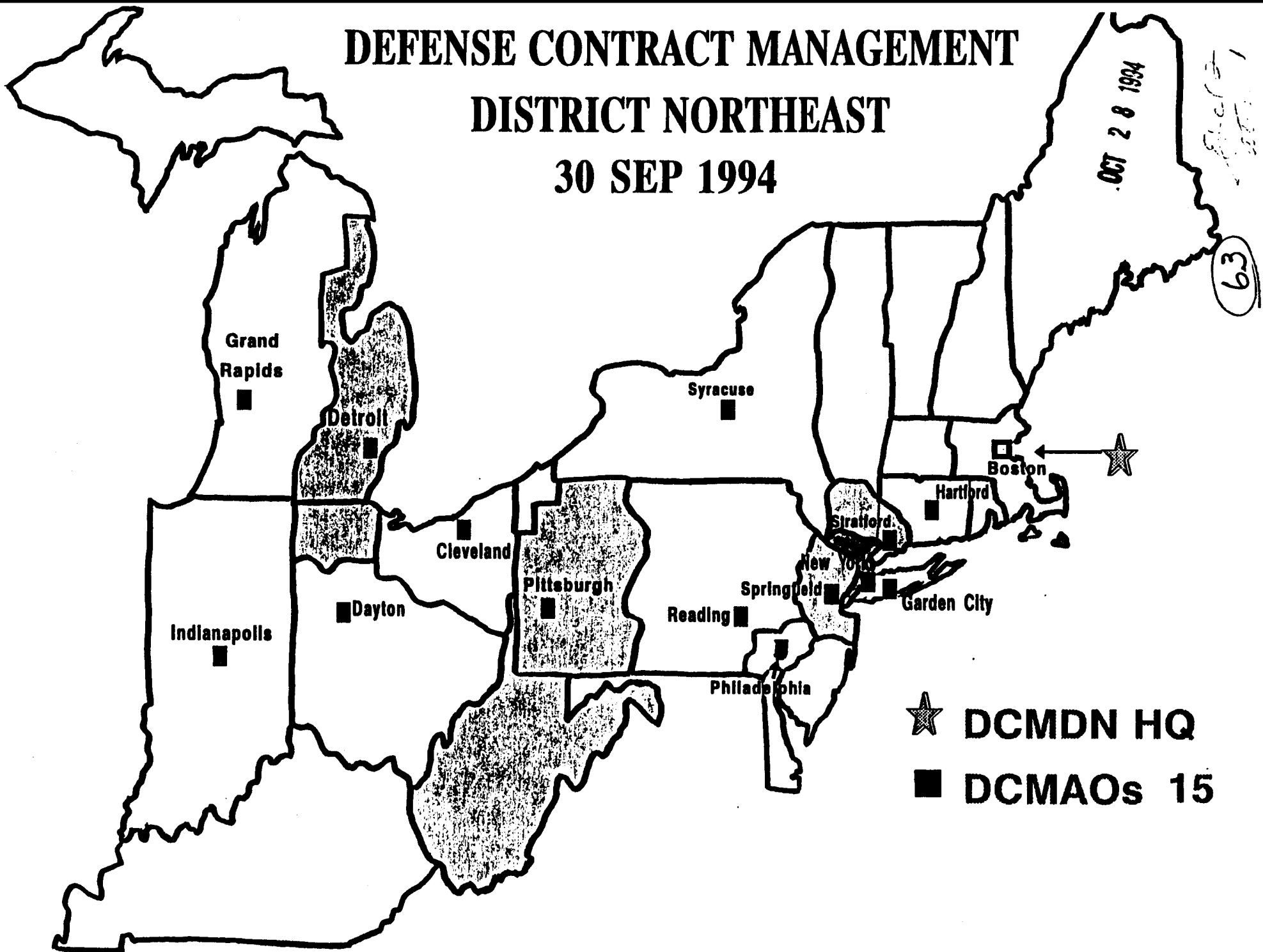
OCT 25 1994



- ★ DCMDN HQ
- DCMAOs 15
- DPROs 20

# DEFENSE CONTRACT MANAGEMENT DISTRICT NORTHEAST

30 SEP 1994

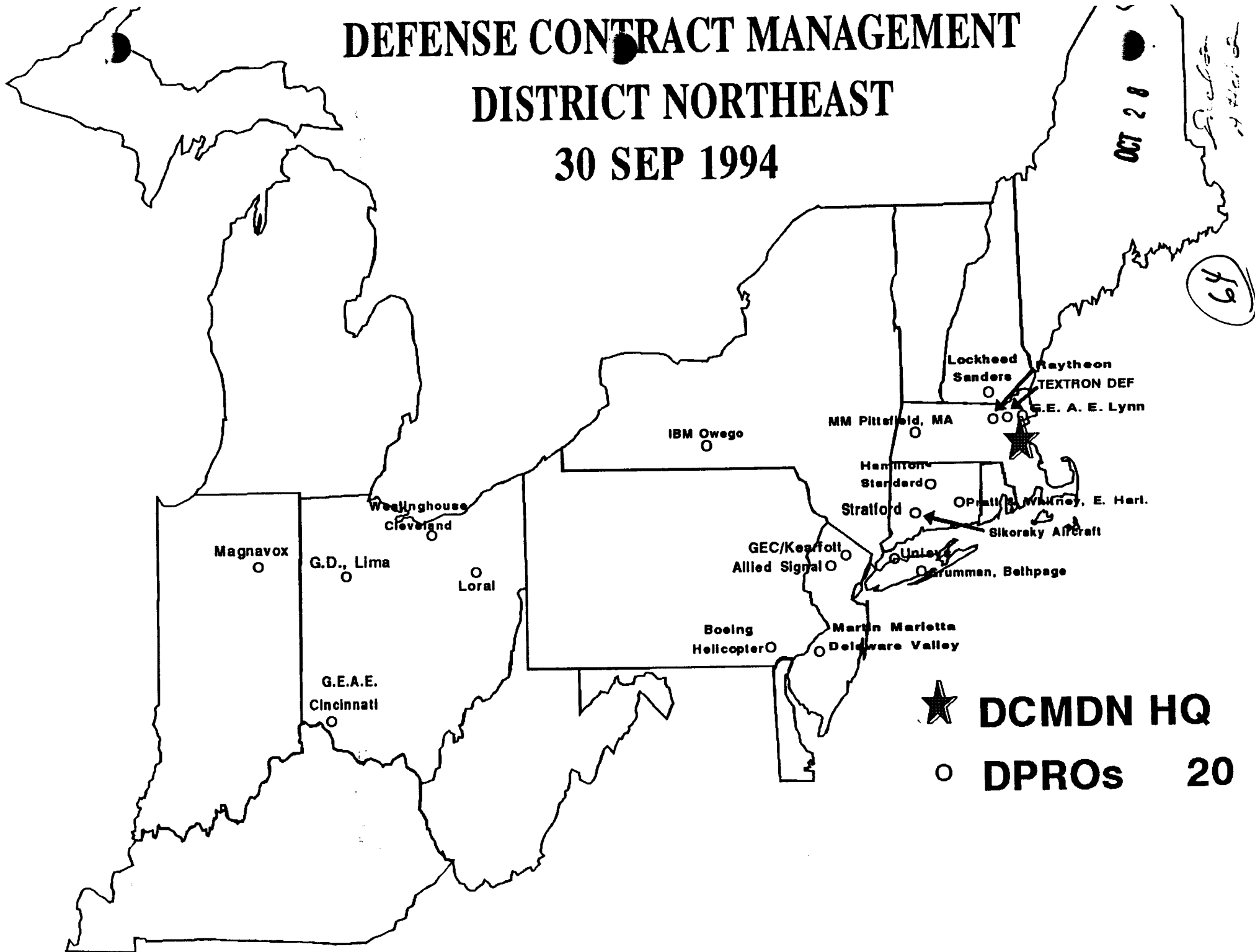


# DEFENSE CONTRACT MANAGEMENT DISTRICT NORTHEAST

30 SEP 1994

OCT 2 8

64



★ DCMDN HQ  
○ DPROs 20



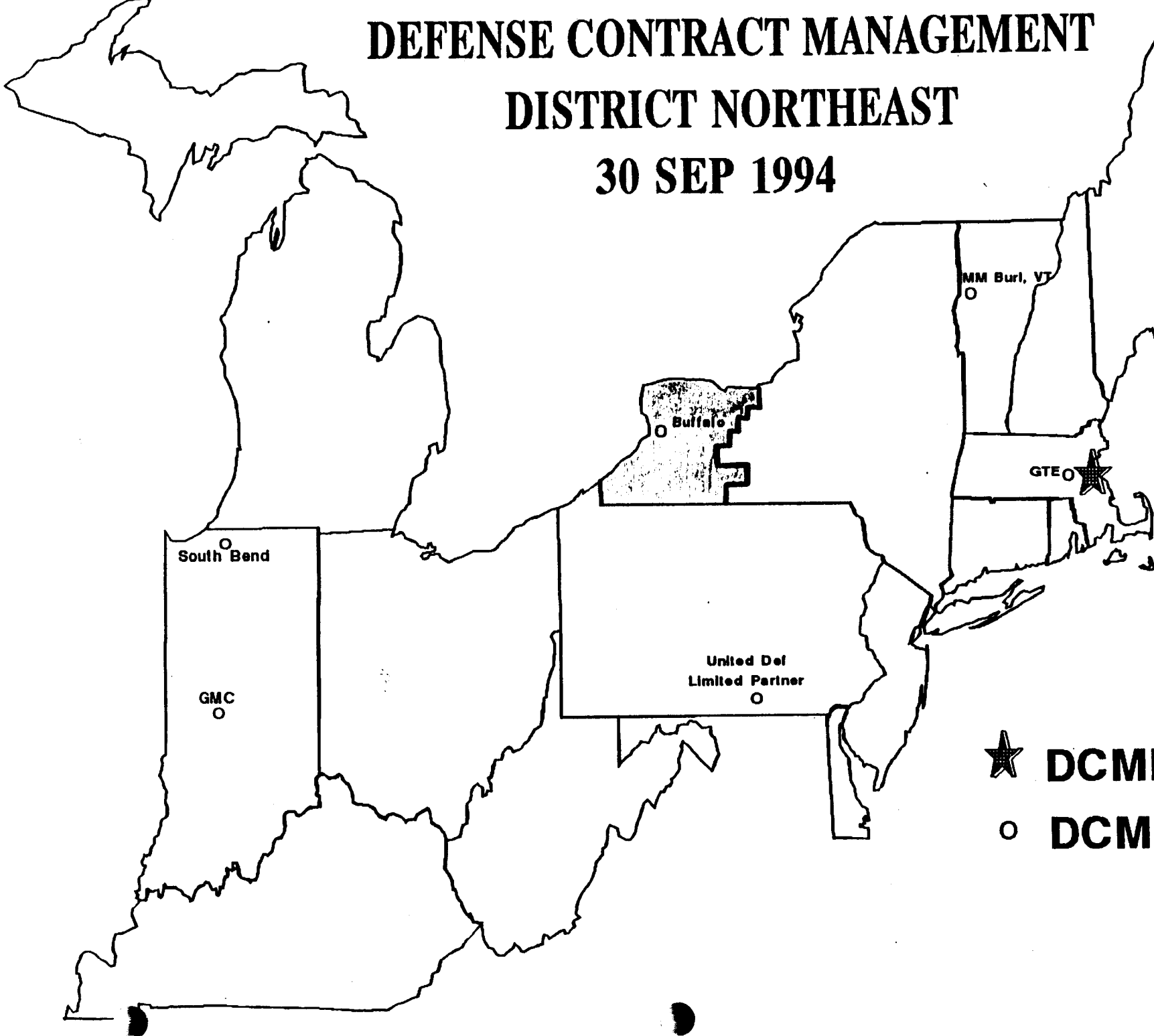
# DEFENSE CONTRACT MANAGEMENT DISTRICT NORTHEAST

30 SEP 1994

OCT 28 1994

*Sub 2  
AHL 3*

65



- ★ DCMDN HQ
- DCMOs 6

DCMD NORTHEAST

LEAD DISTRICT DESIGNATIONS  
BUYING ACTIVITIES

1Y Electronic Technology & Devices Laboratory ATTN: SLCET-DP Fort Monmouth, NJ 07703-5302 DAAL01	D6 USA Materials Technology Lab Arsenal Street ATTN: SLCMT-PR Watertown, MA 02172-0001 DAAL04
2V USA Communications-Electronics Command (CECOM) ATTN: Procurement Directorate, Base Ops Fort Monmouth, NJ 07703-5008 DAAB08	DW USA Engineer District, Charleston P.O. Box 919 Charleston, SC 29402-0919 DCAA60 and DACW60
BG USA Communications-Electronics Command (CECOM) ATTN: AMSEL-PC Ft. Monmouth, NJ 07703-5000 DAAB07	EE Office of Naval Research Arlington, VA 22217 N00014
4Y Commanding Officer Naval Air Warfare Center Aircraft Division Lakehurst Supply Dept, Purchase Division Lakehurst, NJ 08733 N68335	EF Naval Air Systems Command GU Washington, DC 20361 N00019
5R 436 AW//LGC Dover AFB, DE 19902-5320 F07603	EH Naval Sea Systems Command Washington, DC 20360 N00024
	EN Portsmouth Naval Shipyard Portsmouth, NH 03801 N00102
	EP Navy Ships Parts Control Center Mechanicsburg, PA 17055 N00104

12 '8 OCT 1981

66

Encl 3

BF Commandant, The Judge Advocate  
General's School, USA  
ATTN: JAGS-SSL  
Charlottesville, VA 22904-1781  
DABT61

BR USA Tank-Automotive Command  
Warren, MI 48397-5000  
DAAE07 (TACOM)

BV Watervliet Arsenal  
ATTN: SMCWV-PP  
Watervliet, NY 12189-4050  
DAAA22

FG Naval Surface Warfare Center  
Indian Head Division  
Indian Head, MD 20640  
N00174

FK Naval Supply Center  
Norfolk, VA 23512  
N00189

FM Naval Surface Warfare Center  
Naval Ordnance Station,  
Crane Division  
Louisville, KY 40214  
N00197

GB Navy Aviation Supply Office  
GC 700 Robbins Avenue  
Philadelphia, PA 19111  
N00383

EX Commanding Officer  
LA Navy Regional Contracting  
Center  
Naval Base Bldg. No. 600  
Philadelphia, PA 19112  
N00140

F7 Defense Supply Service  
Washington  
Room 1D245, The Pentagon  
Washington, DC 20310-5200  
MDA903

L9 Chief of Naval Education and  
Training  
Code 013, NAS  
Pensacola, FL 32508-5100  
N00062

LK Information Technology  
Acquisition Center  
Bldg 218, Washington Navy  
Yard  
Washington, DC 20374  
N66032

N4 Naval Undersea Warfare Center  
Newport, RI 02840  
N66604

Q8 AGMC/PK  
Directorate of Contracting  
Newark AFS, OH 43055-5320  
F33659

12 8 OCT 1994

67

GG Naval Regional Contracting  
Center  
Washington Navy Yard  
Washington, DC 20374  
N00600

NS Space and Naval Warfare  
Systems Command  
Washington, DC 20360  
N00039

HG Commander  
Naval Surface Warfare Center  
Dahlgren Division  
Detachment White Oak  
10901 New Hampshire Avenue  
Silver Spring, MD 20903  
N60921

QU ASD-OL/PK  
Aeronautical Systems Division  
Eglin AFB, FL 32542-5000  
F08626

HN Navy Exchange Activity,  
Submarine Base  
Groton, CT 06340  
N61115

RS ESC/PK  
Electronic Systems Command  
Hanscom AFB, MA 01731-5000  
F19628

J2 Naval Construction Battalion  
Center  
Davisville, RI 02854  
N62578

RX RL/PK  
Rome Lab  
Griffiss AFB, NY 13441-5700  
F30602

JC Commander, Naval Air Warfare  
Center  
Aircraft Division Warminster  
Warminster, PA 18974  
N62269

TW Defense Personnel Support Ctr  
Directorate of Clothing &  
Textiles  
2800 South 20th Street  
Philadelphia, PA 19101-8419  
DLA100

JU Naval Facilities Engineering  
Command, Chesapeake Division  
Washington Navy Yard  
Washington, DC 20374  
N62477

TZ Defense Industrial Supply Ctr  
700 Robbins Avenue  
Philadelphia, PA 19111-5096  
DLA500

UB Defense Construction Supply  
Center  
P.O. Box 3990  
Columbus, OH 43216-5000  
DLA700

YJ U.S. Army Intelligence and  
Security Command (INSCOM)  
Contract Support Activity  
ATTN: IAPARC-CSA  
Ft. Belvoir, VA 22060-5368  
DAH90

28 OCT 1994

68

UD Defense Electronics Supply  
Center  
1507 Wilmington Pike  
Dayton, OH 45444-5000  
DLA900

WX Defense Distribution Region  
East  
Office of Contracting  
New Cumberland, PA 17070-5001  
DLA004

FB Naval Air Warfare Center,  
Aircraft Division Indianapolis  
21st and Arlington Avenue  
Indianapolis, IN 46218  
N00168

UE Defense Personnel Support Ctr  
Directorate of Subsistence  
2800 South 20th Street  
Philadelphia, PA 19101-8419  
DLA13H

TX Defense Personnel Support Ctr  
2800 South 20th Street  
Philadelphia, PA 19101-8419  
DLA120

ZD USA Engineer Topographic Labs  
Cude Bldg. #2592  
Ft Belvoir, VA 22060-5546  
DACA76 and DACW76

ZP HQs, US Army Garrison  
Vint Hill Farms Station  
ATTN: SELVH-PC-OP  
Warrenton, VA 22186-5172  
DAAB10

ZU HQ AMCCOM  
ATTN: AMSMC-PC(A)  
Aberdeen Proving Ground,  
MD 21010-5423  
DAAA15

TY Defense General Supply Ctr  
800 Jefferson Davis Hwy  
Richmond, VA 23297-500  
DLA400

YM Defense Construction Supply  
Wood Products Branch  
P.O. Box 16704  
DLA720

2 8 OCT 1994

69

WZ Defense Construction Supply  
Center  
Military Interdepartmental  
Purchase Request  
MIPR Division  
P.O. Box 3990  
Columbus, OH 43216-5000  
DLA730

UA DFSC  
Defense Fuel Supply Center  
Cameron Station  
DLA600

P9

PD

28 OCT 1994

70

DCMD NORTHEAST

LEAD DISTRICT DESIGNATIONS  
PROGRAM MANAGED CONTRACTS

BUYING ACTIVITY		PROGRAM	CAO
(N) CECOM			
DAAB07	BG	SINCGARS	DCMAO INDIANAPOLIS
DAAB07	BG	AFATDS	DPRO MAGNAVOX
DAAB07	BG	MSE	DCMO GTE GOVERNMENT SYS CORP
DAAB07	BG	ADDS	DPRO GEC KEARFOTT
(N) TACOM			
DAAE07	BR	ABRAMS TANK	DPRO GENERAL DYNAMICS, LIMA
(S) MICOM			
DAAH01	CC	PATRIOT	DPRO RAYTHEON, BURLINGTON, MA
DAAH01	CC	STINGER RMP	DPRO RAYTHEON
(W) ATCOM			
DAAJ09	BS	RAH-66/COMANCHE	DPRO SIKORSKY AIRCRAFT
DAAJ09	BS	UH-60A/L/BL HAWK	DPRO SIKORSKY AIRCRAFT
F00024	EH UO	SSN-688	DCMO MARTIN MARIETTA BURLINGTON
F040704	R9	PEACEKEEPER	DCMDN TEXTRON DEF

28 OCT 1994

71

**BUYING ACTIVITY****PROGRAM****CAO****(S) AFDTTC/AIR FORCE DEVELOPMENT TEST CENTER**

F08635	RH	AMRAAM	DPRO RAYTHEON, BURLINGTON, MA
F08635	RH	SFW	DPRO TEXTRON DEFENSE

**(N) ESC/HANSCOM**

F19628	RS	CMU	DCMO GTE GOVERNMENT SYS CORP
F19628	RS	MILSTAR	DPRO RAYTHEON, SPENCER, LAB
F19628	RS	JTIDS	DPRO GEC KEARFOTT

**(N) NAVAIR**

N00019	EF GU	CH/MH-53E	DPRO SIKORSKY AIRCRAFT
N00019	EF GU	SH-60B	DPRO IBM OWEGO, NY
N00019	EF GU	SH-60F	DPRO SIKORSKY AIRCRAFT
N00019	EF GU	F-14D	DPRO GRUMMAN
N00019	EF GU	E-2C	DPRO GRUMMAN
N00019	EF GU	EA-6B AIRCRAFT	DPRO GRUMMAN

2 8 OCT 1994

72



**BUYING ACTIVITY****PROGRAM****CAO****(N) NAVSEA**

N00024	EH UO	DDG-51	DPRO MARTIN MARIETTA DEL
N00024	EH UO	CG-47/DDG-51	DPRO UNISYS, GREAT NECK
N00024	EH UO	DDG-51	DCMO MARTIN MARIETTA BURLINGTON
N00024	EH UO	SSN 21	DCMO MARTIN MARIETTA BURLINGTON
N00024	EH UO	AN/BSY-2	DCMAO SYRACUSE
N00024	EH UO	MK-48 ADCAP	DPRO WESTINGHOUSE, CLEVELAND
N00024	EH UO	MK-50	DPRO WESTINGHOUSE, CLEVELAND

**(W) STRAT. SYS. PROG.**

N00030	EK	TRIDENT-II MISSILE	DPRO RAYTHEON, BURLINGTON MA
N00030	EK	TRIDENT II SUB	DPRO UNISYS, GREAT NECK
N00030	EK	MK-6 GUIDANCE SYS	DPRO MARTIN MARIETTA, PITTS
N00030	EK	MK-98 FIRE CONTROL	DPRO MARTIN MARIETTA, PITTS

28 OCT 1994

23

	A	B	C	D	E	F	G
	CAS	MONTH	PROGRAM	CONTRACT No.	OBL DOLLAR		CONTRACTOR
1							
2							
3							
4							
5		102	Apr-94	CMU	F1962884C0063	\$233,377	GTE GOVT SYSTEMS CORPORATION NEEDHAM HEIGHTS MA
6		102	Apr-94	CMU	F1962892C0046	\$40,910	GTE GOVT SYSTEMS CORPORATION NEEDHAM HEIGHTS MA
7							
8							
9	2	104	May-94	M-1 ABRAMS	DAAE0789CA028	\$1,199,848	TEXTRON LYCOMING TURB-ENG DIV STRATFORD CT
10							
11							
12	3	108	Apr-94	B-1B LANCER	F3365781C0215	\$3,085,425	AIL SYSTEMS INC DEER PARK NY
13		108	Apr-94	B-1B LANCER	F3365782C2168	\$671,983	AIL SYSTEMS INC DEER PARK NY
14		108	Apr-94	EA-6B PROWLER	N0001992C0093	\$37,700	AIL SYSTEMS INC DEER PARK NY
15							
16	4	108	May-94	MILSTAR	F1962892C0061	\$2,884	HAZELTINE CORPORATION GREENLAWN NY
17		108	May-94	MILSTAR	F1962892C0108	\$2,607	HAZELTINE CORPORATION GREENLAWN NY
18							
19							
20	5	111	May-94	SINGGARS	DAAB0784CK503	\$610,904	ITT FT WAYNE, IN
21		111	May-94	SINGGARS	DAAB0785CK561	\$120,758	ITT FT WAYNE, IN
22		111	May-94	SINGGARS	DAAB0791CG001	\$237,621	ITT FT WAYNE, IN
23		111	May-94	SINGGARS	DAAB0792CG004	\$404,456	ITT FT WAYNE, IN
24		111	May-94	SINGGARS	DAAB0793CG006	\$86,755	ITT FT WAYNE, IN
25		111	May-94	SINGGARS	DAAB0794CC401	\$127,285	ITT FT WAYNE, IN
26		111	May-94	SINGGARS	DAAB0794CC403	\$39,900	ITT FT WAYNE, IN
27		111	May-94	SINGGARS	DAAB0794CC404	\$3,926	ITT FT WAYNE, IN
28							
29	6	111	May-94	V-22 OSPREY	N0001993c0052	\$142,535	ALLISON GAS TURBINE DIV OF GENERAL MOTORS
30							
31							
32	7	112	Mar-94	F-16/WWSM	F3365788C0096	\$143,587	LORAL SYSTEMS MANUFACTURING CO YONKERS NY
33		112	Apr-94	F-16/WWSM	F3365792C2238	\$74,200	LORAL SYSTEMS MANUFACTURING CO YONKERS NY
34		112	Apr-94	F-16/WWSM	F3365793C0020	\$10,793	LORAL SYSTEMS MANUFACTURING CO YONKERS NY
35		112	Apr-94	F-16/WWSM	F3365793C2398	\$77,647	LORAL SYSTEMS MANUFACTURING CO YONKERS NY
36							
37	8	112	Aug-94	M-1 TANK	DAAE0789C1081	\$4,922	PARCON TECHNOLOGY, INC
38		112	Aug-94	M-1 TANK	DAAE0794C0316	\$1,202	PARCON TECHNOLOGY, INC
39							
40							
41	9	114	May-94	AN/BSY-2	N0002488C8150	\$1,784,835	MARTIN MARIETTA SYRACUSE NY
42		114	Jun-94	AN/SQQ-89 (BAS)	N0002491C6309	\$138,105	MARTIN MARIETTA SYRACUSE NY
43							
44							
45	10	118	Apr-94	CH/MH-53E	N0001991C0192	\$103,279	GE AIRCRAFT ENGINES LYNN MA
46							
47	11	118	Mar-94	DDV	N0002484C4355	\$60,874	GE N&SSTD FITCHBURG MA
48							
49		118	Apr-94	F/A-18C/D HORNE	N0001988C0247	\$1,660,062	GE AIRCRAFT ENGINES LYNN MA
50	12	118	Oct-93	F/A-18E/F HORNE	N0001992C0149	\$485,364	GE AIRCRAFT ENGINES LYNN MA
51		118	Apr-94	SH-60B SEAHAWK	N0001991C0124	\$103,500	GE AIRCRAFT ENGINES LYNN MA
52							
53	13	118	Apr-94	SSN-21	N0002490C4066	\$33,046	GE N&SSTD FITCHBURG MA
54							
55	14	118	Apr-94	UH-60A/L BLACKH	DAAJ0988CA084	\$1,199,500	GE AIRCRAFT ENGINES LYNN MA
56							
57							
58		124	May-94	BFVS	DAAA0993C0212	\$17,918	MARTIN MARIETTA PITTSFIELD MA
59	15	124	May-94	BFVS	DAAE0789CA005	\$371,266	MARTIN MARIETTA PITTSFIELD MA
60		124	May-94	BFVS	DAAE0792CA013	\$72,145	MARTIN MARIETTA PITTSFIELD MA
61							
62	16	124	May-94	PHALANX CIWS	N0002489C3130	\$139,802	MARTIN MARIETTA PITTSFIELD MA
63							
64	17	124	May-94	TRIDENT-II MISS	N0003090C0001	\$49,836	MARTIN MARIETTA PITTSFIELD MA
65		124	Apr-94	TRIDENT-II MISS	N0003090C0010	\$21,402	MARTIN MARIETTA PITTSFIELD MA
66		124	Apr-94	TRIDENT-II MISS	N0003090C0043	\$17,493	MARTIN MARIETTA PITTSFIELD MA
67		124	Apr-94	TRIDENT-II MISS	N0003091C0005	\$42,324	MARTIN MARIETTA PITTSFIELD MA
68		124	Apr-94	TRIDENT-II MISS	N0003091C0060	\$20,306	MARTIN MARIETTA PITTSFIELD MA
69		124	Apr-94	TRIDENT-II MISS	N0003091C0062	\$17,101	MARTIN MARIETTA PITTSFIELD MA
70		124	Apr-94	TRIDENT-II MISS	N0003092C0041	\$21,417	MARTIN MARIETTA PITTSFIELD MA
71		124	Apr-94	TRIDENT-II MISS	N0003092C0049	\$13,336	MARTIN MARIETTA PITTSFIELD MA
72		124	Apr-94	TRIDENT-II MISS	N0003093C0046	\$18,529	MARTIN MARIETTA PITTSFIELD MA
73		124	Apr-94	TRIDENT-II MISS	N0003093C0051	\$11,211	MARTIN MARIETTA PITTSFIELD MA
74							
75							
76	18	126	May-94	F-14D TOMCAT	N0001988C0278	\$1,139,489	GRUMMAN CORPORATION BETHPAGE NY
77		126	May-94	F-14D TOMCAT	N0001990C0009	\$399,983	GRUMMAN CORPORATION BETHPAGE NY
78							
79	19	126	May-94	EF111 (SIP)	F3356790C0001	\$225,425	GRUMMAN CORPORATION BETHPAGE NY
80							
81							
82	20	134	May-94	SH-60B SEAHAWK	N0001989D0027	\$256,302	LORAL FEDERAL SYSTEMS CO OWEGO NY
83		134	May-94	SH-60B SEAHAWK	N0001992C0133	\$65,267	LORAL FEDERAL SYSTEMS CO OWEGO NY
84							
85							
86	21	141	Jun-94	AFATDS	DAAB0790CE708	\$110,814	MAGNAVOX ELECTRONIC SYSTEMS COMPANY
87		141	Mar-94	FAADS C2I	DAAB0791CB518	\$24,449	MAGNAVOX ELECTRONIC SYSTEMS COMPANY
88							
89							
90	22	144	Apr-94	AMRAAM	F0862691C0093	\$533,688	RAYTHEON LOWELL MA
91		144	Apr-94	AMRAAM	F0862693C0008	\$523,180	RAYTHEON LOWELL MA
92		144	Jan-94	AMRAAM	F0863583C0105	\$129,392	RAYTHEON LOWELL MA
93		144	Sep-93	AMRAAM	F0863590C0004	\$357,745	RAYTHEON LOWELL MA
94							

OCT 28 1994

74

*[Handwritten signature]*

	A	R	C	D	E	F	G
95	144	Apr-94	MILSTAR	F1962889C0131		\$432,964	RAYTHEON MARLBOROUGH MA
96	144	Apr-94	MILSTAR	F1962893C0032		\$76,488	RAYTHEON MARLBOROUGH MA
97							
98	144	May-94	NESP	N0003982C0146		\$626,612	RAYTHEON MARLBOROUGH MA
99							
100	144	Sep-93	SMART-T	DAAB0793CB751		\$0	RAYTHEON MARLBOROUGH MA
101							No cost data is reported on this program per PMOs request.
102							
103	144	Apr-94	PATRIOT	DAAH0187CA025		\$5,397,181	RAYTHEON COMPANY ANDOVER MA
104							
105	144	Apr-94	PATRIOT	DAAH0189C0458		\$117,208	RAYTHEON COMPANY BEDFORD MA
106	144	Apr-94	PATRIOT	DAAH0191C0602		\$74,457	RAYTHEON COMPANY BEDFORD MA
107							
108	144	Apr-94	SM-2 (BLOCK IV)	N0002487C5321		\$231,062	RAYTHEON COMPANY BEDFORD MA
109							
110							
111	148	Apr-94	SFW	F0862692C0002		\$134,551	TEXTRON DEFENSE SYSTEMS WILMINGTON MA
112	148	Apr-94	SFW	F0862694C0008		\$70,850	TEXTRON DEFENSE SYSTEMS WILMINGTON MA
113							
114							
115	150	Mar-94	DDV	N0002490C5142		\$37,008	UNISYS CORPORATION GREAT NECK NY
116	150	Mar-94	DDV	N0002491C5619		\$8,847	UNISYS CORPORATION GREAT NECK NY
117	150	Mar-94	DDV	N0002493C5610		\$9,526	UNISYS CORPORATION GREAT NECK NY
118	150	Mar-94	DDV	N0014092CCD09		\$3,398	UNISYS CORPORATION GREAT NECK NY
119	150	Feb-94	TRIDENT-II SUBM	N0002484C4003		\$1,377,810	UNISYS CORPORATION GREAT NECK NY
120	150	Feb-94	TRIDENT-II SUBM	N0003089C0045		\$244,371	UNISYS CORPORATION GREAT NECK NY
121	150	Feb-94	TRIDENT-II SUBM	N0003091C0102		\$193,719	UNISYS CORPORATION GREAT NECK NY
122	150	Feb-94	TRIDENT-II SUBM	N0003093C0089		\$69,731	UNISYS CORPORATION GREAT NECK NY
123							
124							
125	152	May-94	CHVMH-53E	N0001991C0095		\$736,787	SIKORSKY AIRCRAFT STRATFORD CT
126	152	May-94	CHVMH-53E	N0001993C0053		\$255,987	SIKORSKY AIRCRAFT STRATFORD CT
127	152	Mar-94	COMANCHE (RAH-6)	DAAJ0991CA004		\$0	SIKORSKY AIRCRAFT STRATFORD CT
128	152	May-94	SH-60B SEAHAWK	N0001989C0153		\$416,484	SIKORSKY AIRCRAFT STRATFORD CT
129	152	May-94	SH-60B SEAHAWK	N0001991C0104		\$533,252	SIKORSKY AIRCRAFT STRATFORD CT
130	152	May-94	UH-60A/L BLACKH	DAAJ0992C0004		\$1,106,093	SIKORSKY AIRCRAFT STRATFORD CT
131							
132							
133	164	Jul-93	AAAV	M67854-83-0053		\$11,673,189	GENERAL DYNAMICS LAND SYS DIV STERLING HTS MI
134							
135							
136	172	Aug-94	AMRAAM	F0863590C0198		\$37,079	UNITED TECHNOLOGY ELECTRONICS
137							
138	172	Aug-94	AAAV	N00024-89-C-3831		\$39,677	ROTARY POWER INTERNATIONAL
139							
140							
141	178	Mar-94	V-22 OSPREY	N0001991C0172		\$109,212	BOEING PHILADELPHIA PA
142	178	Mar-94	V-22 OSPREY	N0001993C0006		\$559,736	BOEING PHILADELPHIA PA
143							
144							
145	180	Aug-94	KC-135 F108	F3365789C2140		\$1,778	CFM INTERNATIONAL
146	180	Aug-94	F16 F110-129	F3365789C2189		\$1,009	G.E. AIRCRAFT ENGINES
147	180	Aug-94	F14D F110-400	N0001989C0251		\$225	G.E. AIRCRAFT ENGINES
148	180	Aug-94	B2 F110-118	F3365786C2040		\$315	G.E. AIRCRAFT ENGINES
149	180	Aug-94	F16 F110-100	F3365784C2011		\$5,200	G.E. AIRCRAFT ENGINES
150	180	Aug-94	DDV LM2500	N0002492C4087		\$25	G.E. M & I
151							
152							
153	182	May-94	ADDS	DAAB0789CL008		\$21,440	GEC-MARCONI ELECTRONIC SYSTEMS WAYNE NJ
154	182	May-94	JTIDS	F1962886C0035		\$448,600	GEC-MARCONI ELECTRONIC SYSTEMS WAYNE NJ
155	182	May-94	JTIDS	F1962890C0087		\$96,790	GEC-MARCONI ELECTRONIC SYSTEMS WAYNE NJ
156	182	May-94	JTIDS	F1962891C0037		\$30,099	GEC-MARCONI ELECTRONIC SYSTEMS WAYNE NJ
157	182	May-94	JTIDS	F1962892C0120		\$17,346	GEC-MARCONI ELECTRONIC SYSTEMS WAYNE NJ
158	182	May-94	JTIDS	F1962893C0187		\$25,694	GEC-MARCONI ELECTRONIC SYSTEMS WAYNE NJ
159							
160	182	Jun-94	MIDS LVT	N0003994C0008		\$345,103	MIDSCO INC FAIRFIELD, NJ
161							
162	182	May-94	TRIDENT II	N0003092C0045		\$43,500	KEARFOTT GUIDANCE & NAVIGATION CORP, WAYNE, NJ
163	182	May-94	TRIDENT II	N0003092C0040		\$22,012	KEARFOTT GUIDANCE & NAVIGATION CORP, WAYNE, NY
164	182	May-94	TRIDENT II	N0003092C0043		\$7,727	KEARFOTT GUIDANCE & NAVIGATION CORP, WAYNE, NY
165	182	May-94	TRIDENT II	N0003093C0041		\$69,041	KEARFOTT GUIDANCE & NAVIGATION CORP, WAYNE, NY
166	182	May-94	TRIDENT II	N0003093C0042		\$6,544	KEARFOTT GUIDANCE & NAVIGATION CORP, WAYNE, NY
167	182	May-94	TRIDENT II	N0003093C0047		\$15,882	KEARFOTT GUIDANCE & NAVIGATION CORP, WAYNE, NY
168	182	May-94	TRIDENT II	N0003092C0076		\$2,203	KEARFOTT GUIDANCE & NAVIGATION CORP, WAYNE, NY
169	182	May-94	TRIDENT II	N0003094C0041		\$16,310	KEARFOTT GUIDANCE & NAVIGATION CORP, WAYNE, NY
170	182	May-94	TRIDENT II	N0003094C0039		\$54,484	KEARFOTT GUIDANCE & NAVIGATION CORP, WAYNE, NY
171							
172							
173	184	Apr-94	M-1 ABRAMS	DAAE0793CA003		\$197,208	GENERAL DYNAMICS LAND SYSTEMS LIMA OH
174	184	Aug-94	M-1 ABRAMS	DAAE0793CA007		\$27,540	GENERAL DYNAMICS LAND SYSTEMS LIMA OH
175	184	Aug-94	M-1 ABRAMS	DAAE0793CA008		\$341,988	GENERAL DYNAMICS LAND SYSTEMS LIMA OH
176	184	Aug-94	M-1 ABRAMS	DAAE0792CA010		\$111,724	GENERAL DYNAMICS LAND SYSTEMS LIMA OH
177	184	Aug-94	M-1 ABRAMS	DAAE0790CA021		\$791,600	GENERAL DYNAMICS LAND SYSTEMS LIMA OH
178							
179							
180	188	May-94	DDV	N0002491C5101		\$629,313	MARTIN MARIETTA GES MOORESTOWN NJ
181							
182	188	Apr-94	DMSP	F0470189C0029		\$280,921	MARTIN MARIETTA ASTRO SPACE PRINCETON NJ
183							
184	188	May-94	NAVSTAR GPS S&C	F0470189C0073		\$604,570	MARTIN MARIETTA ASTRO SPACE KING OF PRUSSIA PA
185							
186							
187	190	Apr-94	MK-48 ADCAP	N0002491C6104		\$135,660	WESTINGHOUSE-NAVAL SYSTEMS DIV CLEVELAND OH
188							
189	190	Jun-94	MK-50	N0002491C6105		\$151,731	WESTINGHOUSE-NAVAL SYSTEMS DIV CLEVELAND OH

75 OCT 28 1994

45

46

	A	B	C	D	E	F	G
190	190	Jun-94	MK-50	N0002493C8117	\$71,280		WESTINGHOUSE-NAVAL SYSTEMS DIV CLEVELAND OH
191	190	Jun-94	MK-50	N0002487C8378	\$147,979		WESTINGHOUSE-NAVAL SYSTEMS DIV CLEVELAND OH
192	190	Jun-94	MK-50	N0002490C8017	\$117,558		WESTINGHOUSE-NAVAL SYSTEMS DIV CLEVELAND OH
193							
194	190	Jun-94	ADCAP	N0002490C8054	\$125,023		WESTINGHOUSE-NAVAL SYSTEMS DIV CLEVELAND OH
195	190	Jun-94	ADCAP	N0002488C8325	\$168,341		WESTINGHOUSE-NAVAL SYSTEMS DIV CLEVELAND OH
196	190	Jun-94	ADCAP	N0002486C8162	\$92,332		WESTINGHOUSE-NAVAL SYSTEMS DIV CLEVELAND OH
197							
198							
199					\$47,032,506		
200							
201							
202							
203							
204							
205							
206							
207							
208							
209							
210							

76

OCT 28

DEFENSE CORPORATE EXECUTIVES

-DCEs

DCE NAME	CORPORATION NAME	DUTY STATION
1: Alan Tinti	United Technology Corporation	DCMAO Hartford
2: Kenneth Cavoli	General Electric Company	DCMAO Stratford
3: Denise Chezek	Loral Corporation	DCMAO New York
4: James Childers	Grumman Aerospace Corporation	DPRO Grumman
5: Richard Conroy	Textron Inc.	DCMAO Boston
6: Patricia Matura	Unisys Corporation	DPRO Unisys
7: John Kiley	Raytheon Company	DPRO Raytheon
8: Jason Sternburg	EG&G Corporation	DCMAO Boston
9: Frank Barrientes	Westinghouse Electric Corporation	DCMAO Pittsburgh
10: David O'Brien	TRW Inc.	DCMAO Cleveland

77  
OCT 28 1994  
Fried

CORPORATE ADMINISTRATIVE  
CONTRACTING OFFICERS - CACOs

	CACO NAME	CORPORATION NAME	DUTY STATION
1:	Ben Schmidt	Penn Central Corporation	DCMAO Dayton
2:	Virginia Wood	ITT Corporation	DCMAO Springfield
3:	George Lemelin	Lockheed Sanders Inc.	DPRO Lockheed Sanders
4:	Edward Offerman	Magnavox Corporation	DPRO Magnavox
5:	David O'Brien	Figgie Int'l Inc.	DCMAO Cleveland
6:	James Harris	General Motors Corporation	DCMAO Detroit
7:	James Harris	Chrysler Corporation	DCMAO Detroit
8:	James Harris	Ford Motor Company	DCMAO Detroit
9:	Francis Skeiber	GTE Government Systems Corp.	DPRO GTE
10:	Walter Uhler	Hercules Inc.	DCMAO Philadelphia
11:	Rudolph Motta	EDO Corporation	DCMAO New York
12:	James Concannon	Ball Corporation	DCMAO Indianapolis
13:	James Concannon	Cummins Engine Co. Inc.	DCMAO Indianapolis
14:	James Concannon	Arvin Industries Inc.	DCMAO Indianapolis
15:	Robert Frieden	Eaton Corporation	DCMAO Cleveland
16:	Robert Frieden	Babcock & Wilcox	DCMAO Cleveland

78  
OCT 28 1951  
Sund 6

BRAC 95 DATA CALL

DIVISIONAL

ADMINISTRATIVE

CONTRACTING

OFFICERS

(DACOS)

79 OCT 28 1994  
Encl 6A

CAO & DUTY STATION	DACO	DIVISION	PARENT CO. / LOCATION
DCMAO BOSTON	Neill Norcott	Adaptive Optics Assoc. Cambridge, MA.	United Technologies Corp. Hartford, CT.
	Neill Norcott	Loral Hycor Worburn, MA.	Loral Corp New York, NY.
	Michael J. Dionis	Loral Microwave-FSI Chelmsford, MA.	Loral Corp New York, NY.
	Michael J. Dionis	Textron Specialty Materials Lowell, MA.	Textron, Inc. Providence, RI.
	Tadeuse R. Cisowski	EG & G Salem, MA.	EG & G Inc. Wellesley, MA.
	Robert G. Muldoon	Loral Infrared & Imag. Sys. Lexington, MA.	Loral Corp Yonkers, NY.
	Bruce A. Tagrin	EG & G Sealol, Inc. Warwick, RI.	EG & G Inc. Wellesley, MA.
	Deborah M. Jansen	Northrop ESD Norwood MA.	Northrop/Grumman Bethpage NY.
	Kathleen L. Blauvelt	Analytyx Elec. Sys. Inc. Hudson NH.	Lockheed Sanders, Inc. Nashua, NH.
	William Gillen	Analytyx Elec. Sys. Inc. Hudson NH.	Lockheed Sanders, Inc. Nashua, NH.
DCMAO HARTFORD	Joseph Foley	Research & Development Schenectady, NY	General Electric Co. Fairfield, CT.
	John Floski	International Fuel Cell S. Windsor, CT.	United Technologies Hartford, CT.
	William Hebert	Kaman Aerospace Bloomfield, CT.	United Technologies Hartford, CT.
	Kim Newman	Bendix Cheshire Division Cheshire, CT.	Allied Signal Torrance, CA
DCMAO SYRACUSE	Michael Flannery	Ocean Radar & Sensor Sys. Syracuse, NY.	Martin Marietta Bethesda, MD

80

OCT 28 1981



CAO & DUTY STATION	DACO	DIVISION	PARENT CO. / LOCATION
DCMAO INDIANAPOLIS	Loretta McIntire	Delco Electronics Kokomo, IN.	General Motors Corp. Detroit, MI.
	Loretta McIntire	ERI Oper., Babcox & Wilcox Indianapolis, IN.	Babcox & Wilcox Co; McDermott, I; Barberton, OH.
DCMO Fort Wayne	Sally King	ITT Aerospace; Itt Elec.- Opt. Fort Wayne, IN.	ITT Corp. New York, NY.
DCMO Allison	George Spaeth	Allison Gas Turbine Div Indianapolis, IN.	General Motors Corp. Detroit, MI.
DCMO South Bend	Edward Nellans	Bendix Aircraft Controls and Accessories Division, Bendix Wheels & Brakes Div. South Bend, IN.	Allied-Signal Inc. El Segundo, CA.
DCMAO GRAND RAPIDS	Richard H. Nagel	Fuel Systems Textron Zeeland, MI.	Textron Nashville, TN.
	Richard H. Nagel	TCM General Propducts Div. Muskegon, MI.	Teledyne Los Angeles, CA.
DCMAO Cleveland	Irv Green	BF Goodrich Aerospace Cleveland, OH.	BF Goodrich Akron, OH.
	Irv Green	B&W Nuclear Barberton, OH.	McDermott Inc. New Orleans, LA.
	Irv Green	B&W Contract Research Alliance, OH.	McDermott Inc. New Orleans, LA.
	Irv Green	B&W, R&D Alliance, OH.	McDermott Inc. New Orleans, LA.
	Irv Green	B&W Domestic Fossil Barberton, OH.	McDermott Inc. New Orleans, LA.
	Irv Green	B&W Construction Barberton, OH.	McDermott Inc. New Orleans, LA.
	Bill Fiechbach	Delco Chassis Div. Sandusky, OH.	General Motors Detroit, MI.
	James Baker	Hartman Electric Mansfield, OH	Figgie Int'l. Cleveland, OH.
DCMAO DAYTON-OHIO	Cathy J. Basu	Sweco Inc. Florence, Kentucky	Emerson Electric Co. St Louis, Missouri

81

NOV 28 1994

CAO & DUTY STATION	DACO	DIVISION	PARENT CO. / LOCATION
DCMAO DETROIT	Trudy Morency	General Dynamics Land Sys. Div. Sterling Hts, MI.	General Dynamics Falls Church, VA.
	Jerry Roy	Cadillac Gage Textron Warren, MI.	Textron Corp. Providence, RI.
	Luevenia Sims	Eaton Eng. & Research Center Southfield, MI.	Eaton Corp. Cleveland, OH.
	Carrie Zunk	Teledyne Ryan Aeronautical Toledo Facility Toledo, OH.	Teledyne Inc. Los Angeles, CA.
DCMAO NEW YORK	Rudy Motta	EDO, Marine & Aircraft SYS. College Point, NY.	EDO Corp. College Point, NY.
	Marvin Liebman	Thomas J. Watson Research Ct. Yorktown Heights, NY.	IBM Corp. Armonk, NY.
	Beverly Sella	Loral Systems Mfg. Co. Yonkers, NY.	Loral Corp. New York, NY.
	Beverly Sella	Loral Electronic Systems Yonkers, NY.	Loral Corp. New York, NY.
DCMAO GARDEN CITY	Robert Cravotta	AIL Systems Inc. Deer Park, NY.	Eaton Corp. Cleveland, OH.
	Salvatore Chillemi	Hazeltine Corp. Greelawn, NY.	ESCO Electronics St. Louis, MO.
	Sandra Edwardsdal	Loral Fairchild Syosset, NY.	Loral Corp. New York, NY.
	Estelle Ratuszny	Narda/East Hauppague, NY.	Loral Electronics New York, NY.
DCMAO SPRINGFIELD	Kathy Budnick	ATT&T Bell Labs Whippany, NJ.	AT&T Greensboro, NC.
	Kathy Budnick	AT&T Business Comm. Serv. Bridgewater, NJ.	AT&T Greensboro, NC.
	Edward Engleman	ITT Avionics Clifton, NJ.	ITT Defense Delaware
	Peter Campisi	Allied Electric Power Eatontown, NJ.	Allied-Signal Morristown, NJ.
	Peter Campisi	Allied Corp. Tech. Morristown, NJ.	Allied-Signal Morristown, NJ.
	Peter Campisi	Magnavox Electronic	Magnavox Corp.

82

OCT 28 1994

CAO & DUTY STATION	DACO	DIVISION	PARENT CO. / LOCATION
DCMAO STRATFORD	Don Persett	Westinghouse Norden Sys.	Westinghouse Pittsburgh, PA.
	Marion Radomski	Textron Lycoming Stratford, CT.	Textron Corp. Providence, RI.
DCMAO READING	David L. Fox	ITT Electron Tube Div. Easton, PA.	Itt Corp. New York, NY.
	David L. Fox	Krautkramer Branson, Inc. Lewistown, PA.	Emerson Electric Co. St. Louis, MO.
	Jeffrey C. Lovell	HRB Sys. Inc. , Div. of E Sys. State College, PA.	E. Systems, Inc. Dallas, TX.
	Jeffrey L. Roser	United Def. Limited Partnership Combat Systems Div. York, PA.	UDLP, FMC Corp. & Harsco Def. Rosslyn, VA.
	Ronald J. Beegle	United Def. Limited Partnership Paladin Production Div. York, PA.	UDLP, FMC Corp. & Harsco Def. Rosslyn, VA.
DCMAO PITTSBURG	Larry Vasko	West. Science & Tech. Div. Pittsburgh, PA.	Westinghouse Elec. Inc. Pittsburgh, PA.
	Larry Vasko	West. Machinery Tech. Div. Large, PA.	Westinghouse Elec. Inc. Pittsburgh, PA.
	Larry Vasko	West. Energy Sys. Div. Madison, PA.	Westinghouse Elec. Inc. Pittsburgh, PA.
	Larry Vasko	Allegheny Ballistics Lab. Rocket Center WV.	Hercules Inc. Wilmington DE.
DCMAO PHILADELPHIA	Bud Lemelle	Computer Science Corp. Intergrated Systems Div. Moorestown, NJ.	Computer Science Corp. El Segundo, CA.
	Steve Ratko	Loral Training & Tech. Ser. Horsham, PA.	Loral Corp. New York, NY.
	Steve Ratko	EG & G, Judson Infrared Inc. Montgomeryville, PA.	EG & G Inc. Wellesley, MA.
	Frank Caruso	Raytheon Eng. & Constructors Philadelphia, PA.	Raytheon Corp. Lexington, MA.

83

OCT 28 1994

CAO & DUTY STATION	DACO	DIVISION	PARENT CO. / LOCATION
DPRO RAYTHEON	Jean Labadini	Ray. Missile System Div. Andover, MA.	Raytheon Co. Burlington, MA.
	John McGrath	Ray. Equipment Div. Marlboro, MA.	Raytheon Co. Burlington, MA.
	John Gray	Ray. Service Co. Burlington, MA.	Raytheon Co. Burlington, MA.
	Mike Croke	Ray. Research Div. Andover, MA.	Raytheon Co. Burlington, MA.
DPRO LOCKHEED SANDERS	Richard Perrier	Surveillance Systems Hudson, NH	Lockheed Sanders Nashua, NH
	Richard Perrier	Antisubmarine Warfare Manchester, NH	Lockheed Sanders Nashua, NH
	Richard Perrier	Avionics Hudson, NH	Lockheed Sanders Nashua, NH
	Donna Lessard	Defense Systems Merrimack, NH	Lockheed Sanders Nashua, NH
	Robert Webster	Countermeasures Nashua, NH	Lockheed Sanders Nashua, NH
	Robert Webster	Information Systems Merrimack, NH	Lockheed Sanders Nashua, NH
DPRO GTE	Jame J. Galligan Jr.	Communication Sys. Div. Needham, MA.	GTE Gov't Systems Corp. Needham, MA.
	Mark Deasy	GSC Services Organization Needham, MA.	GTE Gov't Systems Corp. Needham, MA.
	Elizabeth Hileman	GTE Labs, Inc. Waltham, Ma.	GTE Corp. Stamford, CT.
DPRO IBM	Donald Bush	Loral Federal Sys. Owego, NY.	Loral Corp. New York, NY.
DPRO HAMILTON STANDARD	Michael Olbrych	Ham. St. Tech. Assessment Group Windsor Locks, CT.	United Technologies Hartford, CT.
DPRO GE LYNN	Daniel Boland	GE Elec. Aircraft Eng. Group Lynn, Ma.	General Electric Co. Fairfield, CT.
	Robert Leman	Naval & Small Steam Tur. Dept. Fitchburg, MA.	General Electric Co. Fairfield, CT.

84

CAO & DUTY STATION	DACO	DIVISION	PARENT CO. / LOCATION
DPRO GRUMMAN	Harold Bachmann	Aerostructures Aircraft Sys. Electronic Sys. Bethpage, NY.	Grumman Corp. Bethpage, NY.
	Evelyn Landini	Grumman Data Systems Field Support Services Bethpage, NY.	Grumman Corp. Bethpage, NY.
DPRO MARTIN MARIETTA	Stephen Gerardi	M. M. Defense Sys. Pittsfield, MA.	Martin Marietta Bethesda, MD
DCMO Burlington	Dale Macomber	M. M. Armament Sys. Burlington, VT	Martin Marietta Bethesda, MD
DPRO SIKORSKY AIRCRAFT	Joan Sherwood	Sikorsky A/C Stratford, CT.	United Technologies Corp. Hartford, CT.
DPRO TEXTRON DEFENSE SYS	J. John Weightman	Textron Defense Sys. Wilmington, MA.	Textron Inc. Providence, RI
DPRO UNISYS	D. Becker	Unisys Corporation Great Neck, NY.	Unisys Corporation Blue Bell, PA.
DPRO PRATT & WHITNEY	James F. Swift	P&W Connecticut Operations East Hartford CT.	United Technologies Hartford, CT.
	James F. Swift	United Technologies Research Ct. East Hartford CT.	United Technologies Hartford, CT.
DPRO MAGNAVOX	David A. Krieg	Data Systems Div. Fort Wayne, IN.	PENAC & MESC Electronic Sys. Inc. Fort Wayne, IN.
	David A. Krieg	Communications Sys. Div. Fort Wayne, IN.	PENAC & MESC Electronic Sys. Inc. Fort Wayne, IN.
DPRO LORAL	John Bonham	Loral Defense Sys. Akron, OH	Loral Corp. New York, NY.
DPRO WESTINGHOUSE	Bruse Guyett	Naval Systems Div. Cleveland, OH.	Westinghouse Elec. Corp. Cleveland, OH.
DPRO GE Cininnati	Michael R. Alberth	GE Aircraft Engines Cininnati, OH	General Electric Fairfield, CT
DPRO GENERAL DYNAMICS LIMA	Reported under DCMO Detroit		
DPRO ALLIED SIGNAL	M. Weinstein	Guidance & Control Sys. Teterboro, NJ.	Allied Signal Morristown, NJ.
DPRO GEC/KEARFOTT	CAO does not have any DACOs at this point in time.		

85

OCT 28 1994

CAO & DUTY STATION	DACO	DIVISION	PARENT CO. / LOCATION
DPRO MARTIN MARIETTA DV	James Conlin	Elec. Group/Space Group Valley Forge, PA.	Martin Marietta Bethesda, MD
	Gary Rosenstein	Electronics Group Moorestown, NJ.	Martin Marietta Bethesda, MD
	Richard Edge	M. M. Government Services Moorestown, NJ.	Martin Marietta Bethesda, MD
	Richard Edge	Advanced Tech Laboratories Moorestown, NJ.	Martin Marietta Bethesda, MD
	Matthew Aurelio	Gov. Communications Sys. Camden, NJ.	Martin Marietta Bethesda, MD
	George Dougherty	Management & Data Sys. Valley Forge, PA.	Martin Marietta Bethesda, MD
	Vacant	Astro Space Valley Forge, PA. and East Windsor, NJ.	Martin Marietta Bethesda, MD
DPRO BOEING HELICOPTERS	Rosemary Ormsby	Boeing Defense & Space Group, Helicopters Div. Ridley Park, PA.	The Boeing Company Seattle, WA.

86

OCT 28 1994

V.9. Listing of number of civilian personnel for each operational element excluded in V.8. above:

<u>Operational Element</u>	<u>SFLA</u>		<u>30 Jun 94</u>	<u>30 Sep 94</u>
ADPE	DCMAO Boston		12	11
CIPR	DCMAO New York		12	11
DCE	DCMAO Stratford	Cavoli	1	1
	DCMAO Boston	Conroy	2	2
		Sternburg		
	DCMAO New York	Chezek	0	1
	DCMAO Pittsburgh	Barrientes	1	1
	DCMAO Hartford	Tinti	0	1
	DCMAO Cleveland	O'Brien	1	1
	DPRO Grumman	Childers	1	1
	DPRO Raytheon	Kiley	1	1
	DPRO Unisys Corp	Matura	1	1
			--	--
		8	10	
Customer Liaison	DCMAO Reading		1	1
	DCMAO Detroit		1	1
Nuclear Propulsion Field Offices				
	NSTR Schenectady		*0	2
	ANSTR Schenectady (West Milton)		*0	1
	Bettis Atomic Power Lab		14	14
	Babcock & Wilcox Company		22	23
Industrial Analysis Support Office			66	66
Contractor Field Teams			31	31

87

28 OCT 1994

Emil

TRACT ADMINISTRATION

LEADSHEET B, REVISED 26 OCT 94

ENSE CONTRACT  
 MANAGEMENT DISTRICT -  
 THEAST (DCMDN)

DCMAO NAME	CONTRACTORS ASSIGNED ACTIVE CONTRACTS										
	TOTAL CONTRACTS						TOTAL CONTRACTS				
	ON HAND		ON HAND				ON HAND		ON HAND		
	MIR ACTUAL 31-Jul-94	PROJECTED 30-Sep-94	MIR ACTUAL 30-Sep-94	MIR ACTUAL 31-Jul-94	ADJUSTMENTS 31-Jul-94	REV. ACTUAL 31-Jul-94	PROJECTED 30-Sep-94	MIR ACTUAL 30-Sep-94	ADJUSTMENTS 30-Sep-94	REV. ACTUAL 30-Sep-94	REV. ACTUAL 30-Sep-94
AO BOSTON	1312	1312	1310	13548	0	13548	13400	13880	0	13880	
AO GTE GOV'T SYS CORP**	9	9	9	567	0	567	565	802	0	802	
AO CLEVELAND	542	542	545	4036	0	4036	5200	4773	0	4773	
AO DAYTON-OHIO	770	770	808	8888	12	8898	8785	10183	0	10183	
AO DETROIT	471	471	474	4488	15	4501	4425	5015	0	5015	
AO GARDEN CITY	763	763	767	8138	287	8435	8400	8845	0	8845	
AO GRAND RAPIDS	153	153	153	3124	0	3124	3218	4247	0	4247	
AO HARTFORD	718	718	727	11253	0	11253	11318	11527	0	11527	
AO INDIANAPOLIS	278	278	281	3655	0	3655	3778	4142	0	4142	
AO GAC ALLISON											
AO SOUTH BEND											
AO NEW YORK	514	514	528	4873	0	4873	4800	4718	0	4718	
AO PHILADELPHIA	1580	1580	1584	23238	-1	23238	22750	24478	3	24482	
AO PITTSBURGH	344	344	352	3124	-44	3080	3230	3386	18	3405	
AO READING	423	423	427	3272	0	3272	3250	3310	0	3310	
AO UNITED DEF LIMITED PART**											
AO SPRINGFIELD	1112	1112	1120	8056	0	8056	8233	8433	-1	8432	
AO STRATFORD	210	210	224	2936	0	2936	2830	3027	0	3027	
AO SYRACUSE	410	410	415	5800	0	5800	5823	6140	0	6140	
AO BUFFALO											
DPFC NAME											
RO ALLIED SIGNAL	5	5	5	895	0	895	850	1032	0	1032	
RO BOEING HELICOPTERS	3	3	3	1152	0	1152	1140	1140	-1	1139	
RO GEAE CINCINNATI (GO 72-94)	6	6	6	1234	477	1711	1711	1244	-2	1242	
RO GECKEARFOTT	5	5	5	485	0	485	480	480	0	480	
RO GENERAL DYNAMICS LIMA	2	2	2	38	68	102	100	34	65	98	
RO GE LYNN	6	6	6	832	187	1119	1081	974	5	978	
RO GRUMMAN	5	5	5	3135	-11	3124	4830	4803	-3	4588	
RO HAMILTON STANDARD	1	1	1	801	0	801	801	817	0	817	
RO IBM	1	1	1	272	0	272	285	281	0	281	
RO LOCKHEED SANDERS	12	12	12	898	0	898	1007	981	0	981	
RO LORAL	4	4	4	412	0	412	398	428	0	428	
RO MAGNAVOX	1	1	1	343	82	405	408	340	58	388	
RO MARTIN MARIETTA DEF	4	4	4	1021	-87	934	847	1088	0	1088	
AO MARIETTA SYS											
RO MARTIN MARIETTA DV	13	13	13	1380	-12	1378	1387	1377	10	1385	
RO PRATT & WHITNEY	1	1	1	278	-31	247	240	277	-31	248	
RO RAYTHEON	28	28	29	2082	7	2089	2115	2143	9	2152	
RO SIKORSKY AIRCRAFT	1	1	2	6485	0	6485	6273	6288	0	6288	
RO TEXTRON DEFENSE SYS***	2	2	2	128	0	128	132	118	-1	112	
RO UNISYS	2	2	2	1134	-8	1125	1088	1088	0	1088	
RO WESTINGHOUSE	1	1	1	181	-18	173	183	181	-8	182	
TAL DCMAO	8810	8810	8740	111081	279	111380	112071	118485	21	118518	
TAL DPRO	103	103	105	23502	651	24153	23354	24888	103	24888	
TAL DCMAO & DPRO	8713	8713	8845	134583	930	135513	137425	143381	124	143505	

88  
 OCT 28 1994  
 1991 OCT 28 1994  
 Gualt



18  
10/2/84

LINE CONTRACTS	PRIME CONTRACTS						CONTRACTS FOR SUPPORT			CONTRACTS FOR SUPPORT			REMARKS		
	ON HAND	REV	ACTUAL	PROJECTED	ADJUSTMENTS	REV	ACTUAL	PROJECTED	ADJUSTMENTS	REV	ACTUAL	PROJECTED		ADJUSTMENTS	REV
#016A01 PLUS	MIR #016A01					MIR #040C00	MIR #050C00	MIR #030A00	MIR #040C00	MIR #050C00	MIR #030A00				
#016A02	MIR #016A02					MIR #040C00	MIR #050C00	MIR #030A00	MIR #040C00	MIR #050C00	MIR #030A00				
ACTUAL	ADJUSTMENTS	REV	ACTUAL	PROJECTED	ADJUSTMENTS	REV	ACTUAL	PROJECTED	ADJUSTMENTS	REV	ACTUAL	PROJECTED	ADJUSTMENTS	REV	ACTUAL
31-Jul-84	31-Jul-84	31-Jul-84	30-Sep-84	30-Sep-84	30-Sep-84	30-Sep-84	31-Jul-84	31-Jul-84	31-Jul-84	31-Jul-84	30-Sep-84	30-Sep-84	30-Sep-84	30-Sep-84	30-Sep-84
13013	0	13013	12872	13360	0	13360	533	0	533	528	500	0	0	500	
543	0	543	545	568	0	568	14	0	14	12	14	0	0	14	
3752	0	3752	4916	4489	0	4489	284	0	284	284	284	0	0	284	
8725	12	8737	8806	8658	101	10558	181	0	181	158	235	-20	0	158	REVISED DATA BASED ON UYCM21 CAR PART D
4403	15	4418	4345	4928	0	4928	83	0	83	80	87	0	0	87	OLD DPRODIMO WARREN DATA INCLUDED FROM MOCAS INQUIRY
8747	297	9044	9000	9256	-145	9111	381	0	381	400	388	0	0	388	OLD DPRO AL AMS CONTRACTS ADDED
3045	0	3045	3118	4158	0	4158	79	0	79	86	81	0	0	81	
11014	0	11014	11080	11284	0	11284	239	0	239	225	233	0	0	233	
3282	0	3282	3217	3572	-1	3571	573	-3	570	580	570	0	0	570	
															INCLUDED IN DCMAD INDIANAPOLIS TOTAL
															INCLUDED IN DCMAD INDIANAPOLIS TOTAL
4530	0	4530	4850	4570	0	4570	143	0	143	150	148	0	0	148	
22980	-1	22989	22715	24233	-1	24232	248	0	248	247	246	4	0	250	REVISED DATA BASED ON CAR PART D
2920	16	2936	3081	3158	8	3186	204	-80	144	232	228	11	0	238	BASED ON COMPASS DATA QUERY
3037	0	3037	3015	3072	0	3072	235	0	235	235	238	0	0	238	
															INCLUDED IN DCMAD READING TOTAL
8714	0	8714	8888	9063	-1	9062	342	0	342	345	350	0	0	350	
2802	0	2802	2800	2892	0	2892	334	0	334	330	335	0	0	335	
5650	0	5650	5677	5891	0	5891	250	0	250	247	248	0	0	248	
															INCLUDED IN DCMAD SYRACUSE TOTAL
965	0	965	918	1002	13	1015	30	0	30	32	30	-13	0	17	BASED ON ACTUAL INVENTORY
1128	0	1128	1128	1115	0	1115	0	24	24	24	25	-1	0	24	
1231	472	1703	1703	1233	1	1234	3	5	8	8	11	-3	0	8	DIFFERENCES DUE TO MOCAS, AMS AND LOCALLY DATA BASE
448	0	448	443	443	0	443	47	0	47	47	47	0	0	47	
29	25	54	54	27	29	56	7	41	48	46	7	38	0	43	BASED ON ACTUAL INVENTORY OF MOCAS/NON MOCAS WORK
932	187	1119	1091	874	5	979	0	0	0	0	0	0	0	0	DIFFERENCE DUE TO CAR PART D SUMMARY
3124	0	3124	4623	4581	0	4581	11	-11	0	7	12	-5	0	7	DIFFERENCES DUE TO NON MOCAS
725	0	725	725	752	0	752	78	0	78	78	85	0	0	85	
258	0	258	263	267	0	267	14	0	14	15	14	0	0	14	
989	0	989	1000	874	0	874	7	0	7	7	7	0	0	7	
383	0	383	388	388	0	388	28	0	28	28	30	0	0	30	
312	82	374	377	311	58	367	31	31	31	31	28	2	0	31	BASED ON CAR PART D SUMMARY
1010	-59	951	943	1057	8	1065	11	-8	3	4	11	-8	0	3	DIFFERENCE IS DUE TO NON MOCAS
															INCLUDED IN DPRO MM ARMYNT SYS TOTAL
1343	-40	1303	1293	1333	-5	1328	47	28	75	74	44	23	0	67	DIFFERENCE IS DUE TO AMS
278	-31	247	240	277	-31	246	0	0	0	0	0	0	0	0	DIFFERENCE IS DUE TO AMS CONTRACTS
2077	8	2086	2097	2128	0	2137	15	-2	13	18	15	0	0	15	DIFFERENCES DUE TO NON MOCAS
8392	0	8392	8200	8242	0	8242	73	0	73	73	27	0	0	27	
125	0	125	130	113	-8	108	3	0	3	3	3	1	0	4	DIFFERENCES DUE TO NON MOCAS
1130	-5	1125	1096	1078	0	1078	4	-4	0	0	2	0	0	2	
188	-19	169	158	188	-10	178	3	1	4	4	3	1	0	4	DIFFERENCES DUE TO DISCREPANCIES WITH THE MIR
108967	339	107308	108215	114300	-50	114261	4114	-83	4051	4152	4185	-75	0	4120	
23087	801	23868	24871	24504	70	24574	411	74	485	487	382	33	0	415	
130034	840	130874	133086	136804	31	136835	4525	11	4536	4628	4577	-42	0	4535	

TRACT ADMINISTRATION

SHEET C, REVISED 28 OCT 84

DCMAO NAME	UNML 890A report (detailed)				UNML 890A report (detailed)				REMARKS
	ACTUAL	ADJUSTMENTS	REV. ACTUAL	PROJECTED	ACTUAL	ADJUSTMENTS	REV. ACTUAL	REMARKS	
	31-Jul-84	31-Jul-84	31-Jul-84	30-Sep-84	30-Sep-84	30-Sep-84	30-Sep-84		
AO BOSTON	1373	0	1373	1400	1117	85	1202		
AO GTE GOV'T SYS CORP	8	-2	6	8	9	1	10	POINT IN TIME OF DATA QUERY	
AO CLEVELAND	1408	0	1408	1347	1044	378	1422	POINT IN TIME OF DATA QUERY	
AO DAYTON-OHIO	3628	-32	3596	3645	3784	153	3887	POINT IN TIME OF DATA QUERY	
AO DETROIT	802	-37	765	480	485	47	512	POINT IN TIME OF DATA QUERY	
AO GARDEN CITY	1372	0	1372	1360	1012	24	1038		
AO GRAND RAPIDS	1077	0	1077	875	798	0	788		
AO HARTFORD	1250	-324	926	878	881	7	888	POINT IN TIME OF DATA QUERY	
AO INDIANAPOLIS	861	-38	823	623	605	8	613	POINT IN TIME OF DATA QUERY	
AO G&C ALLISON								INCLUDED IN DCMAO INDIANAPOLIS TOTAL	
AO SOUTH BEND								INCLUDED IN DCMAO INDIANAPOLIS TOTAL	
AO NEW YORK	179	137	316	318	148	173	322	ACTUAL PHYSICAL INVENTORY	
AO PHILADELPHIA	1888	7	1708	1872	1543	108	1848	POINT IN TIME OF DATA QUERY	
AO PITTSBURGH	553	-3	550	810	515	-28	488	POINT IN TIME OF DATA QUERY	
AO READING	470	0	470	470	448	38	488	POINT IN TIME OF DATA QUERY	
AO UNITED DEF LIMITED PART								INCLUDED IN DCMAO READING TOTAL	
AO SPRINGFIELD	2381	-731	1650	1700	2078	-832	1548	ACTUAL PHYSICAL INVENTORY	
AO STRATFORD	858	0	858	850	801	85	888		
AO SYRACUSE	830	0	830	808	778	0	778		
AO BUFFALO								INCLUDED IN DCMAO SYRACUSE TOTAL	
DPRO NAME									
AO ALLIED SIGNAL	47	0	47	55	52	-3	48	POINT IN TIME OF DATA QUERY	
AO BOEING HELICOPTERS	1	2	3	3	1	2	3	POINT IN TIME OF DATA QUERY	
AO GEAE CINCINNATI (G072-84)	58	27	85	83	44	28	73	POINT IN TIME OF DATA QUERY	
AO GECKEARFOTT	67	-37	30	30	60	-35	28	BASED ON AN ACTUAL INVENTORY	
AO GENERAL DYNAMICS LUMA	0	0	0	0	0	0	0		
AO GE LYNN	187	0	187	185	188	1	188	POINT IN TIME OF DATA QUERY	
AO GRUMMAN	29	0	29	29	23	0	23		
AO HAMILTON STANDARD	235	1	238	238	243	-5	238	POINT IN TIME OF DATA QUERY	
AO IBM	41	0	41	45	42	0	42		
AO LOCKHEED SANDERS	150	-6	144	120	118	344	482	POINT IN TIME OF DATA QUERY	
AO LORAL	241	0	241	253	188	72	288	POINT IN TIME OF DATA QUERY	
AO MAGNAVOX	55	-15	40	42	54	-23	31	POINT IN TIME OF DATA QUERY	
AO MARTIN MARIETTA DEF	180	-154	28	28	188	-187	28	BASED ON AN ACTUAL INVENTORY	
AO IBM ARMYNT SYS								INCLUDED IN DPRO IBM ARMYNT SYS TOTAL	
AO MARTIN MARIETTA DV	105	0	105	118	110	2	112	POINT IN TIME OF QUERY	
AO PRATT & WHITNEY	363	-85	278	313	351	-38	313	BASED ON AN ACTUAL INVENTORY	
AO RAYTHEON	288	23	311	311	265	18	284	BASED ON AN ACTUAL INVENTORY	
AO SIKORSKY AIRCRAFT	87	0	87	84	72	-2	78		
AO TEXTRON DEFENSE SYS	0	0	0	0	0	0	0		
AO UNISYS	30	-23	7	7	10	-3	7	BASED ON AN ACTUAL INVENTORY	
AO WESTINGHOUSE	2	-2	0	0	2	0	2		
AL DCMAO	18043	-1013	17030	18808	15785	527	18322		
AL DPRO	2184	-238	1825	1842	2007	183	2200		
AL DCMAO & DPRO	20207	-1252	18855	18748	17802	720	18522		

90

OCT 28 1984

Ehedy

TRACT ADMINISTRATION															
EADSHHEET D. REVISED 28 OCT 84															
ENSE CONTRACT															
AGEMENT DISTRICT NE															
TOTAL \$ OBLIGATED ON PRIME CONTRACTS (\$ MILLIONS TO 1 DECIMAL)				TOTAL \$ OBLIGATED ON PRIME CONTRACTS (\$ MILLIONS TO 1 DECIMAL)				UNLIQUIDATED \$ OBLIGATIONS (\$ MILLIONS TO 1 DECIMAL) PRIME CONTRACTS TOTAL UNLIQUIDATED \$ OBLIGATIONS				UNLIQUIDATED \$ OBLIGATIONS (\$ MILLIONS TO 1 DECIMAL) PRIME CONTRACTS TOTAL UNLIQUIDATED \$ OBLIGATIONS			
IMR #010801 PLUS 010802				IMR #010801 PLUS 010802				IMR # 010803				IMR # 010803			
IMR ACTUAL	ADJUSTMENTS	REV. ACTUAL	PROJECTED	IMR ACTUAL	ADJUSTMENTS	REV. ACTUAL	PROJECTED	IMR ACTUAL	ADJUSTMENTS	REV. ACTUAL	PROJECTED	IMR ACTUAL	ADJUSTMENTS	REV. ACTUAL	PROJECTED
31-Jul-84	31-Jul-84	31-Jul-84	30-Sep-84	31-Jul-84	30-Sep-84	30-Sep-84	30-Sep-84	31-Jul-84	31-Jul-84	31-Jul-84	30-Sep-84	30-Sep-84	30-Sep-84	30-Sep-84	30-Sep-84
DCMAO NAME															
MAO BOSTON	8897.0	0	8897.0	8600.0	8793.3	0.0	8793.3	1202.2	0	1202.2	1200.0	1147.8	0.0	1147.8	
MAO GTE GOV'T SYS CORP*	8248.2	0	8248.2	8238.0	8285.3	0.0	8285.3	428.8	0	428.8	427.0	480.1	0.0	480.1	
MAO CLEVELAND	841.2	0	841.2	878.3	831.3	0.0	831.3	208.9	0	208.9	242.0	214.8	0.0	214.8	
MAO DAYTON-OHO	4708.3	-0.2	4708.1	4637.5	4755.4	21.4	4776.8	655.7	-0.1	655.6	845.8	885.0	4.8	889.8	
MAO DETROIT	6434.8	2278.3	8713.2	8300.0	8819.1	0.0	8819.1	884.8	1008.4	1874	1700.0	1788.0	0.0	1788.0	
MAO GARDEN CITY	2808.0	4533.2	7438.2	7433.2	7718.5	-104.8	7614.9	827.7	82.8	720.6	717.8	842.9	-243.7	689.2	
MAO GRAND RAPIDS	1899.5	0	1899.5	1804.4	1845.1	0.0	1845.1	380.4	0	380.4	380.4	384.8	0.0	384.8	
MAO HARTFORD	7831.4	0	7831.4	7577.7	7818.7	0.0	7818.7	1207.0	0	1207	1182.7	1178.5	0.0	1178.5	
MAO INDIANAPOLIS	12418.4	0	12418.4	12170.8	12485.8	0.0	12485.8	1689.5	-252	1437.5	1408.8	1807.3	-82.5	1544.8	
MAO GMC ALLISON															
MAO SOUTH BEND															
MAO NEW YORK	3562.3	0	3562.3	3600.0	3813.2	0.0	3813.2	844.8	0	844.8	850.0	837.3	0.0	837.3	
MAO PHILADELPHIA	5310.8	-73.5	5237.1	5200.0	5524.8	-78.4	5446.2	820.2	-48.8	771.3	750.0	828.1	-54.8	771.2	
MAO PITTSBURGH	2488.1	1004.3	3486.8	3850.0	2520.8	0.0	2520.8	848.7	220.1	868.8	807.0	807.2	0.0	807.2	
MAO READING	3480.1	0	3480.1	3377.0	3431.1	0.0	3431.1	722.9	0	722.9	758.8	701.5	0.0	701.5	
MAO LIMITED DEF LIMITED PART**															
MAO SPRINGFIELD	8930.8	0	8930.8	8631.5	10014.8	58.4	10074.2	809.0	0	809.0	784.7	803.8	1.8	805.3	
MAO STRATFORD	8911.3	0	8911.3	8900.0	8903.2	0.0	8903.2	588.0	0	588.0	588.0	572.4	0.0	572.4	
MAO SYRACUSE	11781.8	0	11781.8	11788.8	11861.8	0.0	11861.8	1386.3	0	1386.3	1334.3	1284.8	0.0	1284.8	
MAO BUFFALO															
DPRO NAME															
RO ALLIED SIGNAL	878.5	0	878.5	878.3	878.0	0.0	878.0	108.3	0	108.3	87.3	85.2	0.0	85.2	
RO BOEING HELICOPTERS	7470.8	31.4	7502.0	7502.0	8182.5	0.0	8182.5	1104.4	31.4	1135.8	1135.8	1508.3	0.0	1508.3	
RO GEAE CINCINNATI (GO72-84)	18828.3	-254.7	18571.8	18571.8	18881.3	-289.5	18511.8	1815.1	-370.4	1544.7	1544.7	1889.5	-243.2	1446.3	
RO GECKREARFOYH	2780.8	0	2780.8	2800.9	2736.5	0.0	2736.5	452.3	0	452.3	472.3	417.8	0.0	417.8	
RO GENERAL DYNAMICS LIMA	2873.4	4789.2	7672.8	7672.8	3345.4	4789.2	8110.4	583.7	130.7	724.4	724.4	847.1	89.4	1036.5	
RO GE LYNN	10845.8	-45.8	10800.0	11327.0	10845.3	-86.1	10778.2	1362.7	37.3	1400	1800.0	1250.5	12.2	1282.7	
RO GRUMMAN	25484.4	0	25484.4	27407.5	28878.8	-45.3	28831.4	2762.7	0	2762.7	2883.2	2856.8	0.0	2856.8	
RO HAMILTON STANDARD	283.0	187.8	480.8	488.8	288.4	0.0	288.4	84.1	10.8	95	75	86.1	0.0	86.1	
RO IBM	3854.2	0	3854.2	3880.0	3710.8	0.0	3710.8	891.4	0	891.4	700.0	883.4	0.0	883.4	
RO LORAL	3480.7	0	3480.7	3480.0	3481.2	0.0	3481.2	338.8	0	338.8	350.0	305.8	0.0	305.8	
RO LOCKHEED SANDERS	2358.0	0	2358.0	2312.0	2411.8	0.0	2411.8	308.1	0	308.1	298.8	320.2	0.0	320.2	
RO MAGNAVOX	1788.2	0.2	1788.4	1773.2	1773.2	2.4	1775.8	180.1	-0.1	180	182.0	204.8	2.4	207.2	
RO MARTIN MARIETTA DEF	4484.8	225.9	4710.7	4837.0	4537.3	0.1	4587.4	418.3	1.8	420.8	583.5	389.8	0.3	400.1	
MAO MM ARMYNT SYS															
RO MARTIN MARIETTA DV	16885.4	-4.7	16880.7	16889.4	18888.3	32.8	18718.8	2853.8	786.3	3450.2	3448.8	2483.8	827.7	3321.5	
RO PRATT & WHITNEY	474.1	18.5	482.8	488.0	483.8	18.8	483.5	103.1	-8.8	86.3	86.0	100.7	-4.8	85.8	
RO RAYTHEON	32022.2	386.1	32388.3	32388.3	31838.5	386.1	32204.6	8275.2	108.5	8381.7	8381.7	4851.8	102.5	5054.3	
RO SIKORSKY AIRCRAFT	15227.7	0	15227.7	14800.0	14886.8	0.0	14886.8	3401.7	0	3401.7	2750.0	2815.8	0.0	2815.8	
RO TEXTRON DEFENSE SYS***	2427.0	174.7	2601.7	2603.7	2412.3	167.8	2580.2	378.0	-167.1	210.8	213.2	355.5	-148.8	205.7	
RO UNISYS	8544.2	0	8544.2	8578.8	8535.8	0.0	8535.8	878.8	-8.7	888.8	800.2	807.0	0.0	807	
RO WESTINGHOUSE	1804.2	-87.3	1818.8	1511.4	1518.2	0.0	1518.2	181.5	0	181.5	178.8	185.8	0.0	185.8	
TAL DCMAO	86435.8	7740.3	106178.2	105267.1	105932.7	-102.2	105830.5	12902.7	1021.4	13824.1	13675.4	13820.3	-364.8	13485.5	
TAL DPRO	158265.8	542.1	163688.8	165854.1	160478.4	4973.2	165451.8	27860.1	560.8	23540.7	23385.8	22135.5	638.7	22772.2	
TAL DCMAO & DPRO	258701.5	13181.3	269867.8	271121.2	266411.1	4871	271282.1	35882.8	1582	37484.8	37071.3	35955.8	636.7	36257.7	

16

OCT 28 1984

Shellic

TRACT ADMINISTRATION

LEADSHEET D (CONT) REVISED 28 OCT 84

ENSE CONTRACT  
MANAGEMENT DISTRICT

OUTSTANDING  
GRESS PAYMENTS  
id Office Records

ACTUAL	PROJECTED	ACTUAL	REMARKS
31-Jul-84	30-Sep-84	30-Sep-84	
151.4	152.0	158.9	
82.8	82.8	79.5	
16.1	17.0	13.0	
81.1	88.7	107.5	BASED ON CAR PART D SUMMARY
70.5	70.0	79.8	OLD DPRO/DCMO WARREN DATA INCLUDED FROM MOCAS INQUIRY
201.1	200.0	185.2	OLD DPRO ALL AMIS CONTRACTS ADDED
84.8	86.4	78.7	
130.4	130.0	133.0	
236.5	237.1	232.3	AMR IS OVERSTATED WORKING W/ DFAS & DCMON HQ INCLUDED IN DCMAO INDIANAPOLIS TOTAL INCLUDED IN DCMAO INDIANAPOLIS TOTAL
144.2	150.0	138.0	
148.1	145.0	144.7	BASED ON CAR PART D SUMMARY
2	2.1	3.2	BASED ON COMPASS DATA QUERY
104.2	120.0	104.7	INCLUDED IN DCMAO READING TOTAL
183.6	188.4	201.7	BASED ON CAR PART D SUMMARY
129.6	130.0	108.3	
365.1	360.4	301.8	INCLUDED IN DCMAO SYRACUSE TOTAL
11.2	10.1	8.8	
215.5	215.5	147.1	MOCAS DROPPED \$31.4M IN ERROR MONTH OF JUL 84
8.8	8.8	27.8	DIFFERENCES DUE TO MOCAS, AMIS AND LOCALLY DATA BASE
108.7	108.5	88.7	
25.2	3.7	3.7	BASED ON ACTUAL INVENTORY OF MOCAS/NON MOCAS WORK
48.5	58.8	22.0	DIFFERENCE DUE TO CAR PART D SUMMARY
810.4	808.3	536.5	DIFFERENCES DUE TO NON-MOCAS
1.3	1.3	1.8	
201.3	210.0	215.0	
85	84.0	57.4	
134.3	148.0	123.7	
25.5	22.5	38.5	BASED ON CAR PART D SUMMARY
58.1	88.8	88.8	DIFFERENCE IS DUE TO NON MOCAS INCLUDED IN DPRO MM ARMYNT SYS TOTAL
843.2	843.2	838.3	DIFFERENCE IS DUE TO AMIS
13.3	13.0	8.3	DIFFERENCE IS DUE TO AMIS CONTRACTS
1377.8	1378.3	1731.3	DIFFERENCES DUE TO NON MOCAS
248.8	248.8	221.5	
28.8	30.1	29.4	DIFFERENCES DUE TO NON MOCAS
230.8	227.8	235.5	DIFFERENCES DUE TO NON MOCAS
0	0.0	0.0	
2155.3	2171.7	2072.3	
4870.7	4881.8	4216.8	
6226	6253.3	6289.1	

97

OCT 28 1984

DCMD Northeast  
 PART VI: Servicing Provided/Servicing Received Data Call  
 VI.A.1. thru VI.A.4.

## DCMDN provides:

<u>Description</u>	<u>To</u>	<u>OPR</u>	<u>Work Years</u> (work year = 2088 hrs)
Communications Services	Puget Sound Naval Detachment	FTC	.65
" " "	SUPSHIP //closed 23 Sep 94//	FTC	.22
" " "	Office of Naval Research	FTC	.1 or less
" " "	Defense Criminal Investigative	FTC	.1 or less
" " "	Defense Orthopedic Footwear Clinic	FTC	.1 or less
" " "	Defense Subsistence Office	FTC	.1 or less
" " "	DCMAO Boston	FTC	.2
ADP Services	International Logistics Ofc (NY)	FT	.5
" "	DCMAO Boston	FT	.1
Purchasing Services	Puget Sound Naval Detachment	FAB	.75
" "	Defense Contract Audit Agency	FAB	.60
" "	International Logistics Ofc (NY)	FAB	.1 or less
" "	Defense Criminal Investigative	FAB	.1 or less
" "	DCMAO Boston	FAB	.1
ADP Security Services	Puget Sound Naval Detachment	DS	.1 or less

93

BRAC 95

DCMD Northeast  
 PART VI: Servicing Provided/Servicing Received Data Call (Cont'd)  
 VI.A.1. thru VI.A.4.

DCMDN provides:

<u>Description</u>	<u>To</u>	<u>OPR</u>	<u>Work Years</u> (work year = 2088 hrs)
Mail Room Services	Defense Printing Office	Contract	N/A *
" "	DCMAO Boston	Contract	N/A *
Health Support	Puget Sound Naval Detachment	Contract	N/A *
" "	SUPSHIP //closed 23 Sep 94//	" "	N/A *
" "	Defense Contract Audit Agency	" "	N/A *
" "	Defense Orthopedic Footwear Clinic	" "	N/A *
" "	Defense Subsistence Office	" "	N/A *
" "	Defense Printing Office	Contract	N/A *
" "	Military Entrance Proc Station	" "	N/A *
" "	Office of Naval Research	" "	N/A *
" "	Defense Investigative Service	" "	N/A *
" "	Defense Support Activity-Boston	" "	N/A *
" "	DCMAO Boston	" "	N/A *

(b6)

\* Work years (labor effort) expended by contractor, not DCMDN.

DCMD Northeast  
 PART VI: Servicing Provided/Servicing Received Data Call (Cont'd)  
 VI.A.1. thru VI.A.4.

## DCMDN provides:

<u>Description</u>	<u>To</u>	<u>OPR</u>	<u>Work Years</u> (work year = 2088 hrs)
Civilian Personnel Services	Defense Orthopedic Footwear Clinic	HM/HS	.1 or less
" " "	DCMAO Boston	HM/HS	3.55
Workforce Development	DCMAO Boston	J	.66
" "	Military Entrance Proc Station	J	0 in FY94
" "	Defense Orthopedic Footwear Clinic	J	0 in FY94
EEO Services	Defense Orthopedic Footwear Clinic	DK	0 in FY94
" "	Defense Subsistence Office	DK	0 in FY94
" "	DCMAO Boston	DK	.4
Command Security Services	DCMAO Boston	DS	.26

95

BRAC 95

DCMD Northeast  
 PART VI: Servicing Provided/Servicing Received Data Call (Cont'd)  
 VI.A.5. thru VI.A.7.

DCMDN receives:

<u>Description</u>	<u>From</u>	<u>Work Years (est.)</u> (work year = 2088 hrs)
Communication Services	Defense Metropolitan Area Telephone System (DMATS) Boston	.75
Communications Support	U.S. Coast Guard Station - Boston	.1 or less
" " Security	2014th Communications Squadron Hanscom AFB	.1 or less
Printing Service	Defense Printing Service	2.0
Custodial Service	Fort Devens, MA	Contract
Security Service	Fort Devens, MA	Contract
Real Property Maintenance	Fort Devens, MA	1.3
Refuse Collection	Fort Devens, MA	Contract
Ice & Snow Removal	Fort Devens, MA	.1 or less
Utilities	Fort Devens, MA	N/A

96



BRAC 95

DCMD Northeast

Part VI: Servicing Provided/Servicing Received Data Call (Cont'd)  
VI.A.8. and VI.A.9.

**Contractor Data:**

1. Mail Room Contract: \$133,160 total annual cost  
(District Hq share: \$93,211)  
  
4 full-time employees (Dist Hq share: 2.8)  
2 part-time employees (Dist Hq share: 1.4)
  
2. Health Services Contract: \$382,172 total annual cost  
(District Hq share: \$122,295)  
  
1 full-time employee (Dist Hq share: .32)  
5 part-time employees (Dist Hq share: 1.60)

Contract cost data obtained from procurement instruments located in DCMDN-FAB. Employee data obtained from on-site contractor.

97

BRAC 95

DCMD Northeast

PART VII: Tenant Information  
 Tenant Organization of HQ, DCMDN

VII.A.1 <u>Organization</u>	VII.A.2 <u>Personnel (Total)</u>	and VII.A.3 <u>Military</u> <u>Off. Enl.</u>		Civilian <u>Perm. Temp.</u>		VII.A.4 <u>Tons Equip to be Moved</u>	VII.A.5 <u>Cost of Moving Matl in Storage</u>	VII.A.6 <u>Military (not DLA) Rank/No.in Fam</u>
DCMAO Boston (Barnes Bldg)	242	3	0	239	0	162.80 mission <u>83.65</u> support 246.45	N/A	N/A

86

BRAC 95

PART VII: Tenant Information  
Tenant Organization of HQ, DCMDN

DCMD Northeast

VII.A.1 <u>Organization</u>	VII.A.2 and <u>Personnel (Total)</u>	VII.A.3 Military <u>Off. Enl.</u>	VII.A.4 Civilian <u>Perm. Temp.</u>	VII.A.4 Tons Equip <u>to be Moved</u>	VII.A.5 Cost of <u>Moving Matl in Storage</u>	VII.A.6 Military (not DLA) <u>Rank/No. in Fam</u>
DLA Criminal Invest	1	0	1	0	N/A	N/A
				.76 mission		
				<u>.35</u> support		
				1.11		

99

BRAC 95

DCMD Northeast  
 PART VII: Tenant Information  
 Tenant Organization of HQ, DCMDN

VII.A.1 Organization	VII.A.2 Personnel (Total)	and VII.A.3 Military Off. Enl.	VII.A.4 Civilian Perm. Temp.	VII.A.4 Tons Equip to be Moved	VII.A.5 Cost of Moving Matl in Storage	VII.A.6 Military (not DLA) Rank/No. in Fam
Def Ortho Footwear Clinic	9	0	9	0	73.21 mission 3.15 support <u>76.36</u>	N/A

807

DEFENSE LOGISTICS AGENCY  
**Inter-Office Memorandum**

OCT 28 1994

IN REPLY  
REFER TO DCMDN-MC

SUBJECT: Base Realignment and Closure (BRAC) '95 Data Call  
Revisions/Update

TO: Ms. Karen Cleaves  
DCMDN-O

1. Reference: DLA letter, dated 19 OCT 94, subject: Base  
Realignment and Closure (BRAC) '95 Data Call.

2. Provided in this package are the required source documents  
and justification requested by DLA. A new package is also  
submitted with all recent documentation, additions, and  
adjustments.

3. The following areas are addressed:

**e. Part VIII**

(1) Paragraph VIII.A.1 - Please submit a copy of the source papers  
used to support your response. Reference: BRAC95L009, page VIII - 1.

As stated in the data call, preferred sources include:  
local government finance office. Enclosed is a  
conversation record utilizing that source.

(2) Paragraph VIII.C.46 - Please verify your answer and cite the  
source(s) used to support your response. Our experience during our  
visit to DCMDN HQ, 1-2 AUG 94, found traffic congestion to be such as  
to make it difficult to realize a 15 minute commute during normal  
business hours.

Provided is a conversation record/documentation of actual drive  
from 495 Summer Street to Logan Airport. This test drive was  
performed at 7:00 a.m., during normal business hours. On an  
average day, with no congestion, accidents, construction, etc.,  
the ride from 495 Summer Street to Logan, by way of the Central  
Artery and Tunnel, is 15-18 minutes.

(3) Paragraph VIII.F.1.4 - Please submit rationale and  
justification for citing aeronautics, architectural engineering,  
and paralegal as relevant training and instruction (i.e., training  
and instruction that is relevant to the skills needs of the work of  
DCMDN Headquarters.

DCMDN Headquarters employs a legal staff. Three legal  
technicians interviewed in the past have stated that they had  
completed courses in the paralegal field at local schools. One  
individual is currently enrolled in a paralegal course.  
October 20, 1994

101

OCT 28 1994

DCMDN-MC Page 2  
SUBJECT: Base Realignment and Closure (BRAC) '95 Data Call  
Revisions/Update

According to DLAM 8220.4, Quality Assurance Technical Development Program for Aerospace cites the course requirements for our Flight Operations and Safety Group at DCMDN Headquarters, therefore courses/schools offering aeronautics are justified.

October 20, 1994

Schools listed under *architectural engineering* are removed from our listing, since current employees no longer require these types of courses.

- (4) Paragraph VIII.F.15 - Please verify that the following schools are within 50 miles of DCMDN Headquarters, South Boston.

Using the American Automobile Association maps of Connecticut, Massachusetts, Rhode Island (#93-94) and Maine, New Hampshire, and Vermont (#93-94), a 50-mile radius was drawn from DCMDN Headquarters, South Boston. These maps were used as our reference for locating schools within the 50-mile radius. All schools stated in your correspondence dated 19 OCT 94, except for Hesser College, Manchester, NH and New Hampshire Vocational-Technical College, are deleted from our package at this time.

- (5) Paragraph VIII.G.17(a) - Please verify that the following schools are within 50 miles of DCMDN Headquarters, South Boston.

According to the referenced maps cited in (4) and using the required source: *U.S. Department of Education, Directory of Postsecondary Institutions*, the following school is deleted from our package: North Adams State College, North Adams, MA. All schools located in Manchester, NH are within the 50-mile radius and, therefore, are included in our package.

- (5) Paragraph VIII.G.17(b) - Please verify that the following institutions grant bachelor degrees (or higher). NOTE: some of these schools appear to offer curriculums which are not relevant to the skills needs of DCMDN Headquarters. If this is the case, you may elect to delete them from your answer to VIII G 17.

According to the preferred source: *U.S. Department of Education, Directory of Postsecondary Institutions*, Lasell College, Newton, MA offers academic programs and a bachelor's degree program. Thomas Moore College of Liberal Arts, Merrimack, NH also offers a bachelor degree and is located within the 50-mile radius of DCMDN Headquarters. All other schools listed in your correspondence are hereby deleted from our package.

102

OCT 28 1994

OCT 28 1994

DCMDN-MC Page 3  
SUBJECT: Base Realignment and Closure (BRAC) '95 Data Call

(6) Paragraph VIII.I.20 - The answer to this question drives responses to VIII.J.21, VIII.K.22, VIII.L.23, VIII.M.24, VIII.N.25, and VIII.N.26a and b. The intent of VIII.I.20 is to identify where a majority of an activity's civilian employees live so that collection of representative community data can be targeted. Inasmuch as questions which are linked to VIII.I.20 are based on the counties where a majority of the activity's employees live, the "core interest" in VIII.I.20 is to identify these counties. We recognize that yours is a unique situation in that there is no concentration of employees in a city or town beyond those of Boston, Quincy, and Weymouth. Your answer, although it meets the "letter" of VIII.I.20, as it was formed, only accounts for 29.33 percent of your civilian employees.

We, therefore, ask that you resubmit your answer to VIII.I.20 to add information as it will identify the counties where a commulative total of at least 50 percent of your civilian employees live. Your respons should be consistent with the following example:

VIII.I.20 Area of Residence:Civilian Population

<u>City/Town</u>	<u>County</u>	<u>State</u>	<u>Percent of Total Civilian Employees</u>
Boston	Suffolk	MA	20.82
	Suffolk	MA	4.98
Quincy	Norfolk	MA	4.99
Weymouth	Norfolk	MA	3.52
	Norfolk	MA	13.39
	Middlesex	MA	16.40

Should your revised answer include counties not included in your original response, please submit page replacements for VIII.J.21, VIII.K.22, VIII.L.23, VIII.M.24, VIII.N.25, and VIII.N.26a and b to include data for the added counties.

103

OCT 28 1994

DCMDN-MC Page 4  
 SUBJECT: Base Realignment and Closure (BRAC) '95 Data Call  
 Revisions/Update

The breakdown of nearly 50% of the DCMDN Headquarters workforce by county is as follows:

<u>City/Town</u>	<u>County</u>	<u>State</u>	<u>% of Tot Civ Emp</u>
Boston	Suffolk	MA	20.82
Brookline	Suffolk	MA	1.47
Cambridge	Suffolk	MA	1.17
Revere	Suffolk	MA	1.47
Winthrop	Suffolk	MA	0.59
Chelsea	Suffolk	MA	0.29
<b>Total Suffolk County:</b>			<b>25.81%</b>
Randolph	Norfolk	MA	1.47
Weymouth	Norfolk	MA	3.52
Milton	Norfolk	MA	1.47
Braintree	Norfolk	MA	1.47
Needham	Norfolk	MA	0.59
Avon	Norfolk	MA	0.29
Wellesley	Norfolk	MA	0.29
Quincy	Norfolk	MA	4.99
Westwood	Norfolk	MA	0.29
Canton	Norfolk	MA	1.4
Cohasset	Norfolk	MA	0.29
Dedham	Norfolk	MA	0.29
E. Walpole	Norfolk	MA	0.29
Foxboro	Norfolk	MA	0.88
Franklin	Norfolk	MA	0.59
Green			
Harbor	Norfolk	MA	0.29
Hingham	Norfolk	MA	0.88
Hull	Norfolk	MA	0.59
Norwood	Norfolk	MA	1.47
Stoughton	Norfolk	MA	1.47
Walpole	Norfolk	MA	0.29
<b>Total Norfolk County:</b>			<b>23.17%</b>
<b>TOTAL 2 COUNTIES:</b>			<b>48.98%</b>

104



**DCMDN Employee Breakdown by County**

	Number	Percent
<b>Suffolk</b>		
Boston	71	20.82%
Brookline	5	1.47%
Cambridge	4	1.17%
Revere	5	1.47%
Winthrop	2	0.59%
Chelsea	1	0.29%
<b>Total:</b>	<b>88</b>	<b>25.81%</b>
<b>Bristol</b>		
Fairhaven	1	0.29%
Mansfield	1	0.29%
Attleboro	2	0.59%
No. Attleboro	1	0.29%
Easton	1	0.29%
No. Easton	1	0.29%
So. Easton	1	0.29%
<b>Total:</b>	<b>8</b>	<b>2.35%</b>
<b>Essex</b>		
Andover	2	0.59%
Haverhill	1	0.29%
Georgetown	1	0.29%
Lawrence	1	0.29%
No. Andover	2	0.59%
Lynn	4	1.17%
Saugus	5	1.47%
Swampscott	1	0.29%
Nahant	1	0.29%
Beverly	3	0.88%
Salisbury	1	0.29%
Peabody	4	1.17%
W. Peabody	1	0.29%
Rockport	1	0.29%
Salem	1	0.29%
<b>Total:</b>	<b>29</b>	<b>8.50%</b>
<b>Norfolk</b>		
Randolph	5	1.47%
Weymouth	12	3.52%
Milton	5	1.47%
Braintree	5	1.47%
Needham	2	0.59%
Avon	1	0.29%
Wellesley	1	0.29%
Quincy	17	4.99%
Westwood	1	0.29%
Canton	5	1.47%
Cohasset	1	0.29%
Dedham	1	0.29%
E. Walpole	1	0.29%
Foxboro	3	0.88%
Franklin	2	0.59%
Green Harbor	1	0.29%
Hingham	3	0.88%
Hull	2	0.59%
Norwood	5	1.47%
Stoughton	5	1.47%
Walpole	1	0.29%
<b>Total:</b>	<b>79</b>	<b>23.17%</b>
<b>Total MA:</b>	<b>309</b>	<b>90.62%</b>

32 Employees (10%) reside outside Massachusetts with a state breakdown as follows:

Rhode Island	7	2.05%
New Hampshire	10	2.93%
New Jersey	1	0.29%
New York	11	3.23%
Ohio	1	0.29%
Maine	2	0.59%
<b>Total:</b>	<b>32</b>	<b>9.38%</b>
<b>Total Employees</b>	<b>341</b>	<b>100.00%</b>

	Number	Percent
<b>Middlesex</b>		
Acton	1	0.29%
Holliston	1	0.29%
Hudson	2	0.59%
Marlboro	2	0.59%
Maynard	1	0.29%
Natick	3	0.88%
Woburn	1	0.29%
Billerica	4	1.17%
No. Billerica	1	0.29%
Lowell	1	0.29%
Reading	1	0.29%
Tyngsboro	1	0.29%
Wakefield	2	0.59%
Wilmington	4	1.17%
Winchester	1	0.29%
Somerville	4	1.17%
Malden	4	1.17%
Everett	4	1.17%
Waltham	2	0.59%
Medford	2	0.59%
Newton	5	1.47%
Watertown	3	0.88%
Lexington	1	0.29%
Arlington	2	0.59%
Melrose	2	0.59%
Belmont	1	0.29%
Stoneham	3	0.88%
<b>Total:</b>	<b>59</b>	<b>17.30%</b>
<b>Worcester</b>		
Leominster	3	0.88%
No. Grafton	1	0.29%
Webster	1	0.29%
Westboro	1	0.29%
Frammingham	1	0.29%
Bolton	1	0.29%
Hopedale	1	0.29%
Southboro	1	0.29%
<b>Total:</b>	<b>10</b>	<b>2.93%</b>
<b>Plymouth</b>		
Marshfield	3	0.88%
Norwell	2	0.59%
Scituate	5	1.47%
Bridgewater	6	1.76%
Duxbury	1	0.29%
Buzzard's Bay	1	0.29%
Brockton	6	1.76%
Hanson	1	0.29%
Lakeville	1	0.29%
Abington	3	0.88%
Pembroke	2	0.59%
Plymouth	2	0.59%
Monument Beach	1	0.29%
Wareham	1	0.29%
<b>Total:</b>	<b>35</b>	<b>10.26%</b>
<b>Hampden</b>		
Springfield	1	0.29%
<b>Total:</b>	<b>1</b>	<b>0.29%</b>

105

OCT 28 1994

DCMDN-MC

Page 5

SUBJECT: Base Realignment and Closure (BRAC) '95 Data Call  
Revisions/Update

Included in our revised submission is a complete breakdown by percentage and number of employees for each county in the State of Massachusetts and the numbers and percentages of employees by state outside Massachusetts.

Since our revision for VIII.I.20 did not change our county structure, responses for VIII.J.21, VIII.K.22, VIII.L.23, VIII.M.24, VIII.N.25, and VIII.N.26a and b are not affected at this time.

(7) Paragraphs VIII.Q.32 and 33 - It appears that the preferred source for rates of pay for the General Schedule (GS) was not used. When a source other than a preferred source is used, you must document inaccuracies in the preferred source and you must provide objectively verifiable reasons to conclude that an alternative source is better. Reference: BRAC95L009, Part I, the per hour rate for GS-9, step 4 and for GS-9, step 5 are \$15.45 and \$15.92 respectively, according to the preferred source.

The preferred sources are now included in our package and the package responses have been adjusted accordingly. The preferred sources used: U.S. Office of Personnel Management, Personnel Systems and Oversight Group, Office of Compensation Policy, Salary Table No. 94; Executive Branch of the Government, January 1994, for rates of pay for the General Schedule (GS); Department of Defense Wage Fixing Authority Federal Wage System Wage Rate Schedules for the Wage Grade (WG).



Affairs Officer

106

OCT 28 1994

DCMDN

Part VIII: COMMUNITY INFORMATION DATA CALL QUESTIONS

Instructions:

Sources must be identified for each question area (e.g., VIII.A, VIII.B, VIII.C, etc.) used to support the responses.

Provide a complete citation of each source. "Census data," for example, is not acceptable. An example of a complete citation would be "U.S. Department of Commerce, Economics and Statistics Division, Bureau of the Census. 1990 Census of Housing. General Housing Characteristics. 1990 CH-1-2. Table 51. Financial Characteristics: 1990. County. Contract Rent: Specified Renter-Occupied Housing Units. Median."

For question VIII.A.1, provide a copy of the page(s) from the source(s) used to support your response.

For other questions, provide copies of source documents if practicable to do so. This will especially helpful where local records or local sources are used.

Where the answer to a question is not directly evident from the source document, provide a full description of the rationale and methodology used to arrive at the answer.

DCMDN

BRAC Community Information Data Call  
Information Update/Revised Response  
28 OCT 94

107

## DCMDN

## Part VIII: COMMUNITY INFORMATION DATA CALL QUESTIONS

Name of Activity: Defense Contract Management District Northeast

Duty Station: Boston, MA

## VIII.A General Obligation Bond Rating

VIII.A.1 Rating: Single A

VIII.A.1 Date of Rating: Posted by Moody's, Standard &amp; Poor, February 1994

VIII.A.1 If used, "nearest municipality" name: N/A

Source: Vincent Vina  
Associate Director, Special Projects Group  
Collector/Treasurer  
Boston City Hall (617)635-4138

## VIII.B Local Area Public Transportation

VIII.B.2. Public Transportation to Installation:

YES/NO

## VIII.B.3

The Massachusetts Bay Transportation Authority (MBTA) operates subways, trolleys, buses, and commuter train lines to 78 cities and towns in the metropolitan area. Making the proper connections (schedules and routes are enclosed in our informational packet), you can travel to South Station from any point in this transportation network. Two buses, the Number 6 *BOSTON MARINE INDUSTRIAL PARK SOUTH STATION/HAYMARKET STATION*-via Northern Avenue and the Number 7 *CITY POINT-OTIS & SUMMER STREETS*-via Northern Avenue & South Station will transport you from South Station to our facility, (The bus stop is right at the front door of the Barnes Building), with schedules as follows:

#6	Every 15 minutes	6:00 AM - 9:00 AM 3:00 PM - 6:15 PM
#7	Every 12 minutes	6:30 AM - 9:00 AM 3:00 PM - 5:30 PM
	Every 25 minutes	5:15 AM - 6:29 AM 9:01 AM - 2:59 PM 6:16 PM - 12:15 AM

Commuter rail schedules provided by the Massachusetts Bay Transit Authority

108

**VIII.C Airport**

Distance from the Installation

**VIII.C.4.a** Number of Miles: 4.9 - 5.0 miles**VIII.C.4.b** Approximate Driving Time (minutes): 15 minutes

**VIII.C.5.** Hub Classification (circle): Large Hub  
 Medium Hub  
 Small Hub  
 Non-Hub

**VIII.C.6.** Name and Street Address of Airport  
 Massport Logan International Airport  
 Boston, MA 02128

Source(s): Rand-McNally road map of the Greater Boston Area,  
 Massport Public Information Programs: Rebecca  
 Rossano, Aviation Planning (617) 561-1838, Logan  
 Int't Airport 1-800-23-LOGAN

**VIII.D. Road Systems****VIII.D.7** Number of Main Interstate Highways: 3 (I90, I93, I95)**VIII.D.8** Number of Spur Interstate Highways: None\*

Number of Four Lane U.S. Highways: 3 (Routes 1, 3, &amp; 20)

**VIII.D.10** Number of Two Lane U.S. Highways: None\*Source(s): Rand-McNally road map of the Greater Boston Area

\*per John Green, DLA BRAC Office, 2 August 1994. Include all 4 lane or wider state roads within a 10-mile radius of the installations: Routes 3A, 53, 28, 203, 9, 2, 60, 107, 1A, 30, 16.

**VIII.E. Work Force Availability\***

**VIII.E.11.** Workforce Increase: 25%  
 Projected Time Frame: 1 - 3 months

Resources: External Staffing (includes VRAs, Student Employment, Application Referral File, DAV Program, Handicap Program and current registers for 800, 1102, and 1910 series), OPM Registers\*\* plus shared examining, Priority Placement Program (PPP), Interagency Placement Program (IPP), Defense Outplacement Referral System (DORS), Division of Employment Security (DES).

**VIII.E.12.** Workforce Increase: 50%  
 Projected Timeframe: 2 - 4 months

Source(s): NYNEX Yellow Pages 1993/1994; bus/train/trolley/commuter rail schedules provided by the Massachusetts Bay

109

**Transit Authority****VIII.C. Airport**

Distance from the Installation

VIII.C.4.a Number of Miles: 4.9 - 5.0 miles

VIII.C.4.b Approximate Driving Time (minutes): 15 minutes

VIII.C.5. Hub Classification (circle): Large Hub  
 Medium Hub  
 Small Hub  
 Non-Hub

**VIII.C.6. Name and Street Address of Airport**

<b>Massport</b>	<b>Logan International Airport</b>
<b>Boston, MA 02128</b>	

Source(s): Rand-McNally road map of the Greater Boston Area,  
 Massport Public Information Programs: Rebecca Rossano,  
 Aviation Planning (617)561-1838, Logan Int'l Airport  
 1-800-23-LOGAN

**VIII.D. Road Systems**

VIII.D.7. Number of Main Interstate Highways: 3 (I90, I93, I95)

VIII.D.8. Number of Spur Interstate Highways: None\*

Number of Four Lane U.S. Highways: 3 (Routes 1, 3, &amp; 20)

VIII.D.10. Number of Two Lane U.S. Highways: None\*

Source(s): Rand-McNally road map of the Greater Boston Area

\*per John Green, DLA BRAC Office, 2 August 1994. Include all 4  
 lane or wider state roads within a 10-mile radius of the  
 installation: Routes 3A, 53, 28, 203, 9, 2, 99, 60, 107, 1A, 30,  
 16.

**VIII.E. Work Force Availability\***

VIII.E.11. Workforce Increase: 25%  
 Projected Time Frame: 1 - 3 months

Resources: External Staffing (includes VRAs, Student Employment,  
 Application Referral File, DAV Program, Handicap Program and  
 current registers for 800, 1102, and 1910 series), OPM  
 Registers\*\* plus shared examining, Priority Placement Program  
 (PPP), Interagency Placement Program (IPP), Defense Outplacement  
 Referral System (DORS), Division of Employment Security (DES).

VIII.E.12. Workforce Increase: 50%  
 Projected Time Frame: 2 - 4 months

Resources: Same resources as above - quicker response time with

110

contacts in place and programs set up.

VIII.E.13. Workforce Increase: 100%  
 Projected Time Frame: 3 - 5 months

Resources: Same resources as above - quicker response time with contacts in place and programs set up.

\* A non-critical sensitive position, unless one has had a completed NACI or a completed NACI with a break in service of less than 2 years, there could be an on-board delay of up to 4 months. A critical sensitive position may be an on-board delay of approximately 6 months.

\*\* OPM has a new program called Micro-Computer Assisted Rating Schedule (MARS). Upon request they could advance plan on any needed series and grades.

VIII.F. Vocational and Technical Education and Training

VIII.F.14.

<u>Type of Training/Instruction</u>	<u># of Voc/Tech Institutions Offering the Type of Training/Instruction</u>			
	MA	NH	RI	TOTAL
Accounting	17	3	4	24
Aeronautics	9	1	1	11
Business Courses	13	1	3	17
Business Management	12	3	2	17
Computer Programming	18	3	5	26
Data Processing	16	-	6	22
IBM Training	5	-	-	5
Paralegal Training	7	-	2	9
Secretarial	16	-	6	22
Secretarial (Executive)	16	-	3	19
Secretarial (Legal)	14	-	4	18
Television - Cable	2	-	-	2
Television Production	3	-	-	3
Television Tech.	4	-	-	4

MASSACHUSETTS - 57 Schools

NAME & ADDRESS

TELEPHONE

Greater Lawrence Regional  
 Voc-Tech Institute  
 50 River Road  
 Andover, MA 01810

(508) 687-4505

Jenney Beechcraft, Inc  
 Hanscom Airport-East  
 Bedford, MA 01730

(617) 236-8000

Bay State College  
 122 Commonwealth Ave.



OCT 28 1994

Boston, MA 02116

**Boston Technical Center, Inc.** (617) 482-7787  
22 Drydock Avenue  
Boston, MA 02210

**Bunker Hill Community College** (617) 241-8600  
New Rutherford Ave.  
Charlestown, MA 02169

**Computer Merchant, Ltd.**  
15 Court Square Suite 340  
Boston, MA 02108

**Hickox School** (617) 482-7655  
200 Tremont Street  
Boston, MA 02116

**Katherine Gibbs School** ~~(617) 578-7100~~  
126 Newbury Street  
Boston, MA 02116-2904

**Massachusetts Bay Community College** (617) 235-4475  
50 Oakland Street  
Boston, MA 02181

**New England Banking Institute** (617) 951-2350  
One Lincoln Plaza  
Boston, MA 02111

**Northeast Broadcasting School** (617) 267-7910  
142 Berkeley Street  
Boston, MA 02116

**R.E.T.S. Electronics School** (617) 783-1197  
965 Commonwealth Avenue  
Boston, MA 02215

**Roxbury Community College** (617) 541-5318  
1234 Columbus Avenue  
Roxbury Crossing  
Boston, MA 02120

**U.S.A. Computer Training Center** (508) 248-3920  
6 N. Faneuil Hall Marketplace  
Boston, MA 02109

**Wentworth Institute of Technology** (617) 442-9010  
550 Huntington Avenue  
Boston, MA 02115

**Women's Technical Institute** (617) 266-2243  
1255 Boylston Street  
Boston, MA 02215

**Massasoit Community College** (508) 588-9100  
One Massasoit Boulevard

112



OCT 28 1994

Brockton, MA 02402

**Newbury College** (617) 730-7007  
129 Fisher Avenue  
Brookline, MA 02146

**Computer Processing Institute** (617) 354-6900  
615 Massachusetts Avenue  
Cambridge, MA 02140

**Lowell Institute School** (617) 253-4895  
28 Carlton Street  
MIT Room E32-105  
Cambridge, MA 02139

**Blue Hills Technical School** (617) 828-5800  
100 Randolph Street  
Canton, MA 02021

**B & A Helicopter Services** (508) 866-7552  
P.O. Box 658  
Carver, MA 02330

**Bay Path Regional** (508) 248-5971  
**Voc.-Tech. School**  
57 Old Muggett Hill Road  
Charlton, MA 01507-1331

**Beverly Flight Center, Inc.** (508) 774-7755  
P.O. Box 349  
Beverly Airport-West Side  
Danvers, MA 01923

**North Shore Community College** (508) 762-4000  
1 Ferncroft Road  
Danvers, MA 01923-4093

**Omni Aviation** (508) 774-3530  
Beverly Airport-West Side  
Danvers, MA 01923

**New England Computer Institute** (617) 329-5744  
309 Greenlodge Street  
Dedham, MA 02026

**Bristol Community College** (508) 678-2811  
777 Elsbree Street  
Fall River, MA 02720

**Dudley Hall Career Institute**  
401 Main Street  
Fitchburg, MA 01420-8039

**Joseph P. Keefe Technical** (508) 879-5400  
**High School**  
750 Winter Street  
Framingham, MA 01701

**South Middlesex Regional** (508) 879-5400

113

OCT 28 1994

**Voc.-Tech. School**  
750 Winter Street  
Framingham, MA 01701

**Mount Wachusett** (508) 632-6600  
**Community College**  
444 Green Street  
Gardener, MA 01440

**Cape Cod Regional** (508) 432-4500  
**Technical High School**  
Pleasant Lake Avenue  
Harwich, MA 02645

**Whittier Regional** (508) 373-4101  
**Voc.-Tech. High School**  
115 Amesbury Line Road  
Haverhill, MA 01830

**W.J. Dean Tech. High School** (413) 534-2071  
1045 Main Street  
Holyoke, MA 01040

**Minuteman Tech.** (617) 861-7150  
758 Marrett Road  
Lexington, MA 02173

**Wentworth Tech. School** (617) 674-1000  
191 Spring Street  
Lexington, MA 02173

**Middlesex Community College** (508) 656-3207  
33 Kearney Square  
Lowell, MA 01852-1987

**Lynn Voc.-Tech. Institute** (617) 598-6020  
80 Neptune Boulevard  
Lynn, MA 01902

**North Shore Regional**  
**Voc. School**  
P.O. Box 806  
Middleton, MA 01949-2806

**Colonial Air, Inc.,** (508) 997-0620  
**Flight School**  
1605 Shawmut Avenue  
New Bedford, MA 02746

**Kinyon-Campbell Business School** (508) 992-5448  
59 Linden Street  
New Bedford, MA 02740

**Nor East Flight Center** (508) 996-0234  
1475 Airport Road  
New Bedford, MA 02746

**Aviation Careers Institute**  
106 Access Road

114

Norwood, MA 02062

**East Coast Aviation Academy, Inc.** (508) 866-7552  
Plymouth Airport Box 20  
Plymouth, MA 02360

**Marian Court Jr. College** (617) 595-6768  
35 Little's Point Road  
Swampscott, MA 01907

**Motta Business Systems, Inc.** (508) 672-9794  
**Training Center**  
566 Wilbur Avenue  
Swansea, MA 02777

**Northeast Voc.-Tech. High School** (617) 246-0810  
100 Hemlock Road  
Wakefield, MA 01880

**Connecticut School of Broadcasting** (617) 235-2050  
49 Walnut Park  
Wellesley Hills, MA 02181

**Nashoba Valley Tech** (508) 692-4711  
100 Littleton Road  
Westford, MA 01886

**American Institute** (800) 922-0771  
53 Winter Street  
Suite 13  
Weymouth, MA 02188-3338

**Administrative Office Services** (508) 234-4918  
78 Church Street  
Whitinsville, MA 01588

**Associated Tech. Institute** (617) 935-3838  
345 W. Cummings Park  
Woburn, MA 01801

**Control Data Learning Center**  
5 Commercial Avenue  
Woburn, MA 01801

**Woburn Business School** (617) 933-7681  
P.O. Box 302  
76 Winn Street  
Woburn, MA 01801

**New School of Accounting** (508) 853-8972  
155 Ararat Street  
Worcester, MA 01606

**Quinsigamond Comm. College** (508) 854-4262  
670 W. Boyleston Street  
Worcester, MA 01606

115

OCT 28 1994

Salter School (508) 853-1074  
155 Ararat Street  
Worcester, MA 01606

**NEW HAMPSHIRE - 6**

<u>NAME &amp; ADDRESS</u>	<u>TELEPHONE</u>
Hesser College 3 Sundial Avenue Manchester, NH 03103-7230	(603) 668-6660
New Hampshire Voc.-Tech. College 1066 Front Street Manchester, NH 03102	(603) 668-6706
Nashua Adult Learning Center 4 Lake Street Nashua, NH 03060	(603) 882-9080
New Hampshire Voc.-Tech. College 505 Amherst Street Nashua, NH 03060	(603) 882-6923
Webster, Daniel, College University Drive Nashua, NH 03060	
Uniglobe Travel Career Center 2 Manor Parkway Salem, NH 03079	(603) 898-3440

**RHODE ISLAND - 14**

<u>NAME &amp; ADDRESS</u>	<u>TELEPHONE</u>
Blake Computer Programming Institute of Rhode Island & Southeastern Massachusetts 912 Broadway East Providence, RI 02914	(401) 434-1094
East Providence High School Voc.-Tech. Facility 2000 Pawtucket Avenue East Providence, RI 02914	(401) 437-0750
Davies Jr., William M., Voc.-Tech. School Jenckes Hill Road Pawtucket, RI 02865	(401) 728-1500
Nasson Institute 1080 Newport Avenue Pawtucket, RI 02861	(401) 728-1570
North Central Airways, Inc. North Central Airport Pawtucket, RI 02865	

116

OCT 28 1994

Gibbs, Katherine, School (401)861-1420  
178 Butler Avenue  
Providence, RI 02906

Hanley Education Center, (401)456-9136  
Voc.-Tech. Facility  
91 Winter Street  
Providence, RI 02903

Johnson & Wales College (401)456-1000  
8 Abbott Park Place  
Providence, RI 02903

Rhode Island School  
of Technology  
Abbott Park Place  
Providence, RI 02903

School of Medical & Legal (401)331-1711  
Secretarial Sciences  
60 South Angell Street  
Providence, RI 02906

Computer School, (The)  
1800 Post Road  
Airport Plaza #12-8  
Warwick, RI 02886-1534

Sawyer School (401)781-2887  
1109 Warwick Avenue  
Warwick, RI 02888

Warwick Voc.-Tech. Facility, (401)737-3300  
Tollgate Complex  
575 Centerville Road  
Warwick, RI 02886

Woonsocket Area (401)762-4440  
Voc.-Tech. Facility  
400 Aylsworth Avenue  
Woonsocket, RI 02895

Source(s): American Trade Schools Directory, Croner  
Publications, Jericho, NY 1994

BRAC Data Call  
VIII.G. Colleges and Universities

VIII.G.16. Two-year colleges within a 50-mile radius of  
Defense Contract Management District Northeast.

MASSACHUSETTS - 52

<u>NAME &amp; ADDRESS</u>	<u>TELEPHONE</u>
1. Aquinas College at Milton 303 Adams Street Milton, MA 02186	(617)696-3100

117

OCT 28 1994

2. **Aquinas College at Newton** (617)969-4400  
15 Walnut Park  
Newton, MA 02158
3. **Baptist Bible College East** (617)364-3518  
950 Metropolitan Avenue  
Hyde Park, MA 02136
4. **Bay State College** (617)236-8000  
122 Commonwealth Avenue  
Boston, MA 02116
5. **Becker College-Leicester** (508)791-9241  
3 Paxton Street  
Leicester, MA 01524
6. **Becker College-Worcester** (508)791-9241  
61 Sever Street  
Worcester, MA 01609
7. **Bristol Community College** (508)678-2811  
777 Elsbree Street  
Fall River, MA 02720
8. **Brockton Hospital School  
of Nursing** (508)941-7040  
680 Centre Street  
Brockton, MA 02402
9. **Bunker Hill Community  
College** (617)241-8600  
Rutherford Avenue  
Boston, MA 02129
10. **Butera School of Art** (617)536-4623  
111 Beacon Street  
Boston, MA 02116
11. **Cape Cod Community College** (508)362-2131  
Route 132  
West Barnstable, MA 02668
12. **Catherine Laboure College** (617)296-8300  
2120 Dorchester Avenue  
Boston, MA 02124
13. **Chamberlain School of  
Retailing** (617)793-7711  
770 Boylston Street #6B  
Boston, MA 02199
14. **Dean Junior College** (617)528-9100  
99 Main Street  
Franklin, MA 02038
15. **Essex Agricultural-  
Technical Institute** (617)774-0050  
562 Maple

118

Hawthorne, MA 01937

16. **Fisher College** (617) 236-8800  
118 Beacon Street  
Boston, MA 02114
17. **Framingham Union Hospital** (508) 879-7111  
**School of Nursing**  
85 Lincoln Street  
Framingham, MA 01701
18. **Franklin Institute** (617) 423-4630  
**of Boston**  
41 Berkeley Street  
Boston, MA 02116
19. **Heritage Baptist Institute**  
413 Main Street  
East Hampton, MA 01027
20. **Institute of Certified** (617) 237-0280  
**Travel Agents**  
148 Linden Street  
Wellesley, MA 02181
21. **ITT Technical Institute** (508) 879-6266  
1671 Worcester Road  
Framingham, MA 01701-5404
22. **Katharine Gibbs Schoolb** (617) 578-7100  
126 Newbury Street  
Boston, MA 02116
23. **Lawrence Memorial Hospital** (617) 396-9250  
**School of Nursing**  
170 Governors Avenue  
Medford, MA 02155
24. **Lesley College** (617) 868-9600  
29 Everett Street  
Cambridge, MA 02138
25. **Marian Court Junior College** (617) 595-6768  
35 Littles Point Road  
Swampscott, MA 01907
26. **Massachusetts Bay** (617) 237-1100  
**Community College**  
50 Oakland Street  
Wellesley Hills, MA 02181
27. **Massasoit Community College** (508) 588-9100  
One Massasoit Boulevard  
Brockton, MA 02402
28. **Middlesex Community College** (617) 725-8910  
Springs Road  
Bedford, MA 01750

OCT 28 1994

29. **Mt. Auburn Hospital** (617) 492-3500  
**Radiography Program**  
330 Mount Auburn Street  
Cambridge, MA 02238
30. **Mount Wachusett** (508) 632-6600  
**Community College**  
444 Green Street  
Gardner, MA 01440
31. **Muscular Therapy Institute** (617) 576-1300  
122 Rindge Avenue  
Cambridge, MA 02142
32. **New England Baptist Hospital** (617) 739-5260  
**School of Nursing**  
220 Fisher Avenue  
Boston, MA 02120
33. **New School of Acupuncture,** (617) 926-1788  
**Incorporated**  
30 Common Street  
Watertown, MA 02172
34. **New England School of Art** (617) 536-0385  
**and Design, Incorporated**  
28 Newbury Street  
Boston, MA 02116
35. **Newbury College, Inc.** (617) 730-7000  
129 Fisher Avenue  
Brookline, MA 02148
36. **North Bennett St. School** (617) 227-0155  
39 North Bennett St.  
Boston, MA 02113
37. **North Shore Community** (508) 762-4000  
**College**  
One Ferncroft Road  
Danvers, MA 01923
38. **Quincy College** (617) 984-1600  
34 Coddington Street  
Quincy, MA 02169
39. **Quinsigamond Community** (508) 853-2300  
**College**  
670 West Boylston Street  
Worcester, MA 01606
40. **R E T S Electronic School** (617) 783-1197  
965 Commonwealth Avenue  
Boston, MA 02215
41. **Roxbury Community College** (617) 427-0060  
1234 Columbus Avenue  
Roxbury Crossing  
Boston, MA 02120

120



42. **St. Elizabeth Hospital** (617) 789-3000  
**School of Nursing**  
159 Washington Street  
Brighton, MA 02135
43. **Somerville Hospital** (617) 666-4400  
**School of Nursing**  
125 Lowell Street  
Somerville, MA 02143
44. **Southeastern Technical** (508) 238-1860  
**Institute**  
250 Foundry Street  
South Easton, MA 02375
45. **TEW-MAC School** (508) 851-9338  
**of Aeronautics**  
Main & Livingston Street  
Tewksbury, MA 01876
46. **Tewksbury State Hospital** (508) 851-7321  
**School of Practical Nursing**  
East Street  
Tewksbury, MA 01876
47. **The New England Banking** (617) 951-2350  
**Institute**  
One Lincoln Plaza  
Boston, MA 02111
48. **The Salter School** (508) 853-1074  
155 Ararat Street  
Worcester, MA 01606
49. **The School of Fashion** (617) 536-9343  
**Design**  
136 Newbury Street  
Boston, MA 02116
50. **Woburn Electrical School** (617) 935-6078  
**of Code & Theory**  
P.O. Box 1127  
Groton, MA 01450
51. **Worcester City Hospital**  
**School of Nursing**  
26 Queen Street  
Worcester, MA 01610
52. **Worcester Technical** (508) 799-1949  
**Institute**  
251 Belmont Street  
Worcester, MA 01605

NEW HAMPSHIRE - 4

NAME & ADDRESSTELEPHONE

121

OCT 28 1994

1. **Castle College** (603) 893-6111  
Searles Road  
Windham, NH 03087-1297
2. **Hesser College** (603) 668-6660  
3 Sundial Avenue  
Manchester, NH 03103
3. **New Hampshire Technical College at Manchester** (603) 668-6706  
1066 Front Street  
Manchester, NH 03102
4. **New Hampshire Technical College at Nashua** (603) 882-6923  
505 Amherst Street  
Nashua, NH 03061-2052

**RHODE ISLAND - 3**

- | <u>NAME &amp; ADDRESS</u>  | <u>TELEPHONE</u> |
|--|------------------|
| 1. <b>Community College of Rhode Island</b><br>400 East Avenue<br>Warwick, RI 02886-1805                     | (401) 825-1000   |
| 2. <b>Hall Institute of Technology</b><br>120 High Street<br>Pawtucket, RI 02860                             | (401) 722-2003   |
| 3. <b>Rhode Island Hospital School of Rad Tech</b><br>593 Eddy Street<br>Providence, RI 02903 BRAC Data Call | (401) 277-4000   |

**Source(s): U.S. Department of Education, Directory of Postsecondary Institutions, Volume I, 1991/1992**

**VIII.G. Colleges and Universities**

**VIII.G.17. Colleges and Universities granting bachelor degrees within a 50-mile radius of Defense Contract Management District Northeast.**

**MASSACHUSETTS - 65**

- | <u>NAME &amp; ADDRESS</u>  | <u>TELEPHONE</u> |
|--|------------------|
| 1. <b>Andover Newton Theological School</b><br>210 Herrick Road<br>Newton Centre, MA 02159 | (617) 964-1100   |
| 2. <b>Anna Maria College</b><br>Sunset Lane<br>Paxton, MA 01612                            | (617) 757-4586   |

122

OCT 28 1994

3. **Arthur D. Little Management** (617) 864-5770  
**Education Institute**  
Acorn Park  
Cambridge, MA 02140
4. **Assumption College** (508) 752-5615  
500 Salisbury Street  
Worcester, MA 01609
5. **Atlantic Union College** (508) 368-2000  
South Lancaster, MA 01561
6. **Babson College** (617) 235-1200  
Babson Park  
Wellesley, MA 02157
7. **Bentley College** (617) 891-2000  
175 Forest Street  
Waltham, MA 02154-4705
8. **Berkeley College of Music** (617) 266-1400  
1140 Boylston Street  
Boston, MA 02215
9. **Boston Architectural Center** (617) 536-3170  
320 Newbury Street  
Boston, MA 02115
10. **Boston College** (617) 552-8000  
140 Commonwealth Avenue  
Chestnut Hill, MA 02167
11. **Boston Institute for** (617) 267-1561  
**Psychotherapy, Inc.**  
520 Commonwealth Avenue  
Boston, MA 02215
12. **Boston University** (617) 353-2000  
121 Bay State Road  
Boston, MA 02215
13. **Bradford College** (508) 372-7161  
320 South Main Street  
Bradford, MA 01835
14. **Brandeis University** (617) 736-2000  
P.O. Box 9110  
Waltham, MA 02254-9110
15. **Bridgewater State College** (508) 697-1200  
Bridgewater, MA 02325
16. **Cambridge College** (617) 492-5108  
15 Mifflin Place  
Cambridge, MA 02138
17. **Clark University** (617) 793-7711  
950 Main Street

123

OCT 28 1994

- Worcester, MA 01610
18. **College of the Holy Cross** (617)793-2011  
Worcester, MA 01610
  19. **Curry College** (617)333-0500  
1071 Blue Hill Avenue  
Milton, MA 02186
  20. **Eastern Nazarene College** (617)773-6350  
23 East Elm Avenue  
Wollaston, MA 02170
  21. **Emerson College** (617)578-8500  
100 Beacon Street  
Boston, MA 02116
  22. **Emmanuel College** (617)735-9960  
400 The Fenway  
Boston, MA 02115
  23. **Endicott College** (508)927-0585  
376 Hale Street  
Beverly, MA 01915
  24. **Episcopal Divinity School** (617)868-3450  
99 Brattle Street  
Cambridge, MA 02138-3494
  25. **Fitchburg State College** (508)345-2151  
160 Pearl Street  
Fitchburg, MA 01420
  26. **Framingham State College** (508)620-1220  
100 State Street Box 2000  
Framingham, MA 01701
  27. **Gordon College** (508)927-2300  
255 Grapevine Road  
Wenham, MA 01984
  28. **Gordon-Conwell  
Theological Seminary** (508)468-7111  
130 Essex Street  
South Hamilton, MA 01982
  29. **Harvard University** (617)495-1000  
1350 Massachusetts Avenue  
Cambridge, MA 02138
  30. **Hebrew College** (617)232-8710  
43 Hawes Street  
Brookline, MA 02146
  31. **Hellenic College Holy Cross  
Greek Orthodox School  
of Theology** (617)731-3500  
50 Goddard Avenue  
Brookline, MA 02146

124

OCT 28 1994

32. **Lasell College** (617) 243-2000  
1844 Commonwealth Avenue  
Newton, MA 02166
33. **Massachusetts College  
of Art** (617) 232-1555  
621 Huntington Avenue  
Cambridge, MA 02138
34. **Massachusetts College of  
Pharmacology and Allied  
Health Sciences** (617) 232-1555  
179 Longwood Avenue  
Boston, MA 02115
35. **Massachusetts Institute  
of Technology** (617) 253-1000  
77 Massachusetts Avenue  
Cambridge, MA 02139
36. **Massachusetts Maritime  
Academy** (508) 759-5761  
P.O. Box D  
Buzzards Bay, MA 02532-1803
37. **Merrimack College** (508) 837-5100  
315 Turpike Street  
North Andover, MA 01845
38. **Massachusetts General  
Hospital Institute of  
Health Professions** (617) 726-8002  
15 River Street  
Boston, MA 02108-3402
39. **Montserrat College of Art** (508) 922-8222  
P.O. Box 26  
Beverly, MA 01915
40. **Mount Ida College** (617) 969-7000  
777 Dedham Street  
Newton Centre, MA 02159
41. **New England Conservatory  
of Music** (617) 262-1120  
190 Huntington Avenue  
Boston, MA 02115
42. **Nichols College** (508) 943-1560  
Dudley, MA 01571
43. **Northeastern University** (617) 437-2000  
360 Huntington Avenue  
Boston, MA 02115
44. **Pine Manor College** (617) 731-7120  
400 Heath Street  
Chestnut Hill, MA 02167

125

OCT 28 1994

45. **Radcliffe College** (617) 495-8601  
10 Garden Street  
Cambridge, MA 02138
46. **Regis College** (617) 893-1820  
235 Wellesley Street  
Weston, MA 02198
47. **Salem State College** (508) 741-6000  
352 Lafayette Street  
Salem, MA 01970
48. **School of the Museum  
of Fine Arts** (617) 267-6100  
230 The Fenway  
Boston, MA 02115
49. **Simmons College** (617) 738-2000  
300 The Fenway  
Boston, MA 02115
50. **Stonehill College** (508) 238-1081  
Washington Street  
North Easton, MA 02357
51. **Suffolk University** (617) 573-8000  
Beacon Hill  
Boston, MA 02114
52. **The Boston Conservatory** (617) 536-6340  
8 The Fenway  
Boston, MA 02215
53. **The Gordon Institute** (617) 246-4750  
9 Audubon Road  
Wakefield, MA 01880
54. **Tufts University** (617) 628-5000  
Medford, MA 02155
55. **University of Massachusetts** (617) 287-6000  
**at Boston**  
Harbor Campus  
Boston, MA 02125-3393
56. **University of Massachusetts** (508) 999-8000  
**at Dartmouth**  
Old Westport Road  
North Dartmouth, MA 02747-2300
57. **University of Massachusetts** (508) 934-4000  
**at Lowell**  
1 University Avenue  
Lowell, MA 01854
58. **University of Massachusetts** (508) 856-2267  
**Medical School Worcester**  
55 Lake Avenue North

126

- Worcester, MA 01655
59. **VAMC School of Medical Technology** (617)739-3471  
150 South Huntington Avenue  
Boston, MA 02130
  60. **Wellesley College** (617)235-0320  
Wellesley, MA 02181
  61. **Weston School of Theology** (617)492-1960  
3 Phillips Place  
Cambridge, MA 02138
  62. **Wheaton College** (508)285-7722  
5 East Main Street  
Norton, MA 02766
  63. **Wheelock College** (617)734-5200  
200 The Riverway  
Boston, MA 02215
  64. **Worcester Polytechnic Institute** (508)831-5000  
100 Institute Road  
Worcester, MA 01609
  65. **Worcester State College** (508)793-8000  
486 Chandler Street  
Worcester, MA 01602-2597

**NEW HAMPSHIRE - 7**

<u>NAME &amp; ADDRESS</u>	<u>TELEPHONE</u>
1. <b>Daniel Webster College</b> 20 University Drive Nashua, NH 03063-1699	(603)883-3556
2. <b>New Hampshire College</b> 2500 North River road Manchester, NH 03106	(603)668-2211
3. <b>Notre Dame College</b> 2321 Elm Street Manchester, NH 03104	(603)669-4298
4. <b>Rivier College</b> 429 Main Street Nashua, NH 03060	(603)888-1311
5. <b>St. Anselm College</b> 87 Saint Anselm Drive Manchester, NH 03102	(603)641-7000
6. <b>Thomas More College of Liberal Arts</b> 6 Manchester Street	(603)880-8308

127

Merrimack, NH 03054

7. **University of New Hampshire** (603)668-0700  
**at Manchester**  
 Hackett Hill Road  
 Manchester, NH 03102

## RHODE ISLAND - 7

<u>NAME &amp; ADDRESS</u>	<u>TELEPHONE</u>
1. <b>Brown University</b> Prospect Street Providence, RI 02912	(401)863-1000
2. <b>Bryant College</b> 1150 Douglas Pike Smithfield, RI 02917-1284	(401)232-6000
3. <b>Johnson &amp; Wales University</b> Abbott Park Place Providence, RI 02903-3376	(401)456-1000
4. <b>New England Institute of Technology</b> 2500 Post Road Warwick, RI 02886	(401)467-7744
5. <b>Providence College</b> River Ave. & Eaton St. Providence, RI 02918	(401)865-1000
6. <b>Rhode Island College</b> 600 Mount Pleasant Avenue Providence, RI 02908	(401)456-8000
7. <b>Rhode Island School of Design</b> 2 College Street Providence, RI 02903	(401)331-3511
11. <b>University of Rhode Island</b> Kingston, RI 02881	(401)792-1000

Source(s): U.S. Department of Education, Directory of  
 Postsecondary Institutions, Volume I

**VIII.H. Closures, Delayed Opening or Early Dismissal Caused by  
 Adverse Climate Conditions**

VIII.H.18.a.; VIII.H.18.b.; VIII.H.19.a.; VIII.H.19.b.  
 List for 1992, 1993, and 1994:

<u>Date</u>	<u>Type of Action</u>	<u>Cause</u>
1. 4 JAN 94	Delayed Opening	Snow
2. 4 JAN 94	Early Closure	Snow

128



3.	7 JAN 94	Early Closure	Snow
4.	8 FEB 94	Early Closure	Snow
5.	9 FEB 94	Early Closure	Snow
6.	23 FEB 94	Early Closure	Snow
7.	3 MAR 94	Closure	Snow
8.	13 JAN 93	Early Closure	Snow
9.	14 JAN 93	Delayed Opening	Snow
10.	16 FEB 93	Early Closure	Snow

Source(s): Local records. NOTE: There were no closures, delayed openings, or early closures for 1992.

VIII.I. Area of Residence: Civilian Employees  
Total Employees: 341

VIII.I.20.	<u>City/Town</u>	<u>County</u>	<u>State</u>	<u>% of Total</u>	<u>#</u>
1.	N/A	Suffolk	MA	25.81	88
2.	N/A	Norfolk	MA	23.17	79

\* only 3 cities had a concentration of employees of more than 1%. Per your request, breakdown is by county. (Complete county breakdown of the state of Massachusetts, as well as out of state breakdown, is attached)

Source(s): DBMS Civilian Personnel Data Bank, Rand-McNally map of the Greater Boston Area

VIII.J. Housing: Median Value of Owner Occupied Homes

VIII.J.21.	<u>County/City</u>	<u>Median Value</u>
1.	Suffolk/Boston	\$162,100
2.	Norfolk/Quincy	\$182,900
3.	Norfolk/Weymouth	\$182,900

Source(s): U.S. Department of Commerce, Economics and Statistics Administration, Bureau of the Census. 1990 Census of Housing, General Housing Characteristics, 1990 CH-1, Table 51. Financial Characteristics: 1990. County. Value: Specified Owner-Occupied Housing Units. Median.

VIII.K. Housing: Monthly Owner Costs

129

VIII.K.22.	<u>County/City</u>	<u>Monthly Costs</u>
1.	Suffolk/Boston	\$982.00
2.	Norfolk/Quincy	\$1,092.00
3.	Norfolk/Weymouth	\$1,092.00

Source(s): Detailed housing characteristics, 1990 CH-2, Table 68. Financial Characteristics: 1990. County. Mortgage Status and Selected Monthly Owner Costs.

Table 81. Financial Characteristics: 1990. Place. Mortgage Status and Selected Monthly Owner Costs.

VIII.L. Housing: Median Rent of Renter-Occupied Housing Units

VIII.L.23.	<u>County/City</u>	<u>Median Rent</u>
1.	Suffolk/Boston	\$543.00
2.	Norfolk/Quincy	\$612.00
3.	Norfolk/Weymouth	\$612.00

Source(s): 1990 Census of Housing. General Housing Characteristics. 1990 CH-1. Table 51. Financial Characteristics: 1990. County. Contract Rent: Specified Renter-Occupied Housing Units. Median.

VIII.M. New Housing Starts

Data available from the required source does not list Boston, Quincy, and Weymouth separately. Therefore, Boston, MA, PMSA is reported for 1990, 1991, 1992, 1993, according to the Boston Census Bureau & Survey Data Research Line. Quincy and Weymouth are included in the Boston, MA PMSA. (424-0510)

VIII.M.24.	<u>County/City</u>	<u># of Housing Units/Permits</u>			
		<u>1990</u>	<u>1991</u>	<u>1992</u>	<u>1993</u>
1.	Suffolk/Boston	3297	3784	5347	6448

\* 1993 data is unavailable as of 5 August 1994. John Green from DLA BRAC Team (Community Information Data Call) is aware of this stated during our meeting on 2 August 1994, when the report becomes available, he will forward a copy to each activity.

Source(s): U.S. Bureau of the Census  
 - Current Construction Reports C40/92-A  
 Housing Units Authorized by Building Permits:  
 Annual 1992  
 - 1991 C40/91-A  
 - 1990 C40/90-B

130

VIII.N. Education: K - 12

OCT 28 1994

<u>County/City</u>	<u>Ratio</u>	<u>% Graduate</u>	<u>% College</u>
1. Suffolk/Boston	33/1	93.3	64.0
2. Norfolk/Quincy	15/1	96.0	65.0
3. Norfolk/Weymouth	15/1	100.0	65.4

Source(s): Boston Teachers Union Contract 1989-1992; Larry Faisen, Boston Schools Superintendant's Office (617)635-9057; Arthur Woodward, Quincy School District (617)984-8758 (will try to send documentation by 12 AUG 94); John Diggins, Boston Schools Superintendant's Office (617)635-9682; Weymouth School Districts (617)335-1460; U.S. Department of Education, Office of Educational Research and Improvement, National Center for Education Statistics, Directory of Public Elementary and Secondary Education Agencies, 1991/1992, (NCES 93-329).

**VIII.O. Health Care**

**Boston-Lawrence-Salem-Lowell-Brockton, MA (NECMA)**

VIII.O.27. Rate of Patient Care Physicians/1,000: 3.60

VIII.O.28. Number of Hospital Beds/1,000: 4.0

VIII.O.29. Distance to Nearest Hospital:

VIII.O.29.a. Number of Miles: 2.2 miles

VIII.O.29.b. Approximate Driving Time: 8 minutes,  
13 minutes heavy traffic

VIII.O.29.c. Name & Address:

New England Medical Center  
751 Washington Street  
Boston, MA 02111  
(617)956-5000

Source(s): American Business Climate and Economic Profiles, Priscilla Cheng Geahigan, Editor. Gale Research, Inc., Detroit, MI. 1994.; Rand McNally road map of the Greater Boston area; Test drives to New England Medical Center on 4 AUG 94, 5 AUG 94.

**VIII.P. Crime Rates**

	<u>1990</u>	<u>1991</u>	<u>1992</u>
VIII.P.30. Violent Crime Rate	864.0	832.0	686.5
VIII.P.31. Property Crime Rate	4,749.2	4,642.7	4,040.5

131

Source(s): Federal Bureau of Investigation, U.S. Department of Justice, *Uniform Crime Reports for the United States: 1992*, Table 6: Index of Crime, Metropolitan Statistical Areas, 1992; Table 8:

Number of Offenses Known to Police, Cities and Towns 10,000 and Over Population, 1992. Federal Bureau of Investigation, U.S. Department of Justice, *Uniform Crime Reports for the United States: 1991*, Table 6: Index of Crime, Metropolitan Statistical Areas, 1991; Table 8: Number of Offenses Known to Police, Cities and Towns 10,000 and Over Population, 1991. Federal Bureau of Investigation, U.S. Department of Justice, *Uniform Crime Reports for the United States, 1990*, Appendix IV, Index of Crime, Metropolitan Statistical Areas, 1990; Table 6: Number of Offenses Known to Police, Cities and Towns 10,000 and Over in Population, 1990.

**VIII.Q. Federal Salary Rates**

	<u>GS-9, Step 4*</u>	<u>WG-5, Step 2**</u>
VIII.Q.32.a. Per Hour	\$14.65	\$10.68
VIII.Q.32.b. Per Annum	\$30,567.00	\$22,289.16
	<u>GS-9, Step 5*</u>	
VIII.Q.33.a. Per Hour	\$15.09	
VIII.Q.33.b. Per Annum	\$31,493.00	

Source(s): U.S. Office of Personnel Management, *Personnel Systems and Oversight Group, Office of Compensation Policy, Salary Table No. 94; Executive Branch of the Government, January 1994*, for rates of pay for the General Schedule (GS); Department of Defense Wage Fixing Authority *Federal Wage System Wage Rate Schedules for the Wage Grade (WG)*.

132

JCMDN Employee Breakdown by County

	Number	Percent
<b>Suffolk</b>		
Boston	71	20.82%
Brookline	5	1.47%
Cambridge	4	1.17%
Revere	5	1.47%
Winthrop	2	0.59%
Chelsea	1	0.29%
<b>Total:</b>	<b>88</b>	<b>25.81%</b>
<b>Bristol</b>		
Fairhaven	1	0.29%
Mansfield	1	0.29%
Attleboro	2	0.59%
No. Attleboro	1	0.29%
Easton	1	0.29%
No. Easton	1	0.29%
So. Easton	1	0.29%
<b>Total:</b>	<b>8</b>	<b>2.35%</b>
<b>Essex</b>		
Andover	2	0.59%
Haverhill	1	0.29%
Georgetown	1	0.29%
Lawrence	1	0.29%
No. Andover	2	0.59%
Lynn	4	1.17%
Saugus	5	1.47%
Swampscott	1	0.29%
Nahant	1	0.29%
Beverly	3	0.88%
Salisbury	1	0.29%
Peabody	4	1.17%
W. Peabody	1	0.29%
Rockport	1	0.29%
Salem	1	0.29%
<b>Total:</b>	<b>29</b>	<b>8.50%</b>
<b>Norfolk</b>		
Randolph	5	1.47%
Weymouth	12	3.52%
Milton	5	1.47%
Braintree	5	1.47%
Needham	2	0.59%
Avon	1	0.29%
Wellesley	1	0.29%
Quincy	17	4.99%
Westwood	1	0.29%
Canton	5	1.47%
Cohasset	1	0.29%
Dedham	1	0.29%
E. Walpole	1	0.29%
Foxboro	3	0.88%
Franklin	2	0.59%
Green Harbor	1	0.29%
Hingham	3	0.88%
Hull	2	0.59%
Norwood	5	1.47%
Stoughton	5	1.47%
Walpole	1	0.29%
<b>Total:</b>	<b>79</b>	<b>23.17%</b>
<b>Total MA:</b>	<b>309</b>	<b>90.62%</b>

	Number	Percent
<b>Middlesex</b>		
Acton	1	0.29%
Holliston	1	0.29%
Hudson	2	0.59%
Marlboro	2	0.59%
Maynard	1	0.29%
Natick	3	0.88%
Woburn	1	0.29%
Billerica	4	1.17%
No. Billerica	1	0.29%
Lowell	1	0.29%
Reading	1	0.29%
Tyngsboro	1	0.29%
Wakefield	2	0.59%
Wilmington	4	1.17%
Winchester	1	0.29%
Somerville	4	1.17%
Malden	4	1.17%
Everett	4	1.17%
Waltham	2	0.59%
Medford	2	0.59%
Newton	5	1.47%
Watertown	3	0.88%
Lexington	1	0.29%
Arlington	2	0.59%
Melrose	2	0.59%
Belmont	1	0.29%
Stoneham	3	0.88%
<b>Total:</b>	<b>59</b>	<b>17.30%</b>
<b>Worcester</b>		
Leominster	3	0.88%
No. Grafton	1	0.29%
Webster	1	0.29%
Westboro	1	0.29%
Framingham	1	0.29%
Bolton	1	0.29%
Hopedale	1	0.29%
Southboro	1	0.29%
<b>Total:</b>	<b>10</b>	<b>2.93%</b>
<b>Plymouth</b>		
Marshfield	3	0.88%
Norwell	2	0.59%
Scituate	5	1.47%
Bridgewater	6	1.76%
Duxbury	1	0.29%
Buzzard's Bay	1	0.29%
Brockton	6	1.76%
Hanson	1	0.29%
Lakeville	1	0.29%
Abington	3	0.88%
Pembroke	2	0.59%
Plymouth	2	0.59%
Monument Beach	1	0.29%
Wareham	1	0.29%
<b>Total:</b>	<b>35</b>	<b>10.26%</b>
<b>Hampden</b>		
Springfield	1	0.29%
<b>Total:</b>	<b>1</b>	<b>0.29%</b>

32 Employees (10%) reside outside Massachusetts with a state breakdown as follows:

Rhode Island	7	2.05%
New Hampshire	10	2.93%
New Jersey	1	0.29%
New York	11	3.23%
Ohio	1	0.29%
Maine	2	0.59%
<b>Total:</b>	<b>32</b>	<b>9.38%</b>
<b>Total Employees</b>	<b>341</b>	<b>100.00%</b>

133

VIII. A

# CONVERSATION RECORD

TIME

9:42am

DATE

26 July 94

TYPE

VISIT

CONFERENCE

TELEPHONE

INCOMING

OUTGOING

ROUTING

NAME/SYMBOL

Location of Visit/Conference:

NAME OF PERSON(S) CONTACTED OR IN CONTACT WITH YOU

[REDACTED]

ORGANIZATION (Office, dept., bureau, etc.)

Boston City Hall  
Mayor's Office

TELEPHONE NO.

617  
635-4138

SUBJECT

1995 BRAC Data Call

SUMMARY

On 26 July 94, 9:42am L. Ann Jones - Dept. of Justice - Public Affairs Officer, contacted by telephone and engaged in a conversation with Vincent Vingo, Asst. Dir., Special Projects Group, Director, Treasurer, Mayor's Office, Boston. The following information was provided for the General Obligation Bond Rating for Boston's Rating: Single A  
 Date: Issued by Moody's Standard & Poor, February 1994.

ACTION REQUIRED

This information was included in the 1995 BRAC Data call.

NAME OF PERSON DOCUMENTING CONVERSATION

[REDACTED]

SIGNATURE

[REDACTED]

DATE

26 July 94

ACTION

SIGNATURE

TITLE

DATE

134

VIII C. 4.9 b

CONVERSATION RECORD / Drive

TIME 7:00am

DATE 3 Aug 94

TYPE  VISIT  CONFERENCE  TELEPHONE  INCOMING  OUTGOING

ROUTING	
NAME/SYMBOL	INT

Location of Visit/Conference:

NAME OF PERSON(S) CONTACTED OR IN CONTACT WITH YOU

ORGANIZATION (Office, dept., bureau, etc.)

TELEPHONE NO.

[Redacted Name]

DOMIN-MC

617 451-4333

SUBJECT Actual test Drive from DOMIN-MC

495 Summit to Logan Airport, Boston, for

SUMMARY 1995 BRAC Data Call.

Summary

On 3 Aug 94 7:00am I. Ann Jones - Oak Drive to Logan Airport in a 1989 Subaru 5 spd to document the mileage and time for the 1995 BRAC data call. The following is provided

Number of miles 4.9-5.0

Drive time 15 minutes

(there was a construction / road plate at Congress St & Atlantic Ave prior to the entrance to the Central Artery, so traffic was a little backed up).

ACTION REQUIRED

Data Provided for the 1995 BRAC Data Call.

NAME OF PERSON DOCUMENTING CONVERSATION

SIGNATURE

DATE

[Redacted Name]

[Redacted Signature]

3 Aug 94

ACTION T

SIGNATURE

TITLE

DATE

135

TOP THREE RESIDENCES OF EMPLOYEES OF DCMDN HEADQUARTERS			
Total Employees: 341			
City:		Number:	%
BOSTON		71	20.82%
QUINCY		17	4.99%
WEYMOUTH		12	3.52%

136



REPORT NUMBER: UPEG 750A

APCAPS FUNCTIONAL REQUEST REPORT

\*BOSTON\*

DATE: 94209

TIME: 105015

ROUTING CODE: @S

DISTRIBUTIONS: SECONDARY - COPY

NR OFFICE COPIES

01 HKS 02

TOTALS 02? \*\*\*\*\*

\*\*\*\*\*

\*\*\*\*\*

\*\*\*\*\*

\*\*\*\*\*

*amr,  
your list only.  
H/M  
Koren*

137

\*\*\*\*\* IPCC NOTH APCAPS \*\*\*\*\* (CLEVELAND)  
\*\*\*\*\*  
? .....

\*\*\*\*\*

\*\*\*\*\*

\*\*\*\*\*

\*\*\*\*\*

138

REPORT NUMBER: UPEG 750A

APCAPS FUNCTIONAL REQUEST REPORT

\*BOSTON\*

DATE: 94209

TIME: 105015

ROUTING CODE: XL

DISTRIBUTIONS: SECONDARY - COPY

NR	OFFICE	COPIES					
01	HKS	02					
TOTALS	02?	*****	*****	*****	*****	*****	*****

139



S A R  
E C C  
R T D  
V I S  
A I T Z C  
C T A I T  
T Y T P Y

O O  
R R  
G G  
S C C  
T D D

1	XL	XL	F	019053126	LYNN	MA	H	HAM	4	Essex
2	XL	XL	F	019060000	SAUGUS	MA	H	HDS		
3	XL	XL	F	019060000	SAUGUS	MA	H	HKM		
4	XL	XL	F	019063140	SAUGUS	MA	H	HQRS		
5	XL	XL	F	019063868	SAUGUS	MA	H	HAT		
6	XL	XL	F	019064307	SAUGUS	MA	M	MS	5	Essex
7	XL	XL	F	019070000	SWAMPSCOTT	MA	H	HG	1	Essex
8	XL	XL	F	019081547	NAHANT	MA	H	HDM	1	Essex
9	XL	XL	F	019150000	BEVERLY	MA	H	HKM		
10	XL	XL	F	019150000	BEVERLY	MA	H	HFI		
11	XL	XL	F	019154860	BEVERLY	MA	H	HQRS	3	Essex
12	XL	XL	F	019520000	SALISBURY	MA	H	HFT	1	Essex
13	XL	XL	F	019600000	PEABODY	MA	H	HG		
14	XL	XL	F	019600000	PEABODY	MA	H	HAFB		
15	XL	XL	F	019600000	PEABODY	MA	H	HFA		
16	XL	XL	F	019601710	PEABODY	MA	H	HFI	4	Essex
17	XL	XL	F	019602311	WEST PEABODY	MA	M	MR	1	Essex
18	XL	XL	F	019660000	ROCKPORT	MA	H	HQRS	1	Essex
19	XL	XL	F	019700000	SALEM	MA	H	HAFM	1	Essex
20	XL	XL	F	020210000	CANTON	MA	H	HKSA		
21	XL	XL	F	020210000	CANTON	MA	H	HWX		
22	XL	XL	F	020212226	CANTON	MA	H	HAM		
23	XL	XL	F	020212416	CANTON	MA	M	MM		
24	XL	XL	F	020213626	CANTON	MA	H	HQR	5	Norfolk
25	XL	XL	F	020251545	COHASSET	MA	M	MR	1	Norfolk
26	XL	XL	F	020264942	DEDHAM	MA	H	HDU	1	Norfolk
27	XL	XL	F	020320000	EAST WALPOLE	MA	H	HKM	1	Norfolk
28	XL	XL	F	020350000	FOXBORO	MA	H	HDM		
29	XL	XL	F	020351615	FOXBORO	MA	H	HDF		
30	AL	XL	F	020352204	FOXBORO	MA	H	HK	3	Norfolk
31	XL	XL	F	020380000	FRANKLIN	MA	M	MC		
32	XL	XL	F	020380000	FRANKLIN	MA	H	HDT	2	Norfolk
33	XL	XL	F	020410000	GREEN HARBOR	MA	H	HAM	1	Norfolk
34	XL	XL	F	020430000	HINGHAM	MA	M	MB		
35	XL	XL	F	020432062	HINGHAM	MA	M	MM		
36	XL	XL	F	020433515	HINGHAM	MA	H	HE	3	Norfolk
37	XL	XL	F	020450000	HULL	MA	H	HDS		
38	XL	XL	F	020453317	HULL	MA	H	HF	2	Norfolk
39	XL	XL	F	020480000	MANSFIELD	MA	H	HG	1	Bristol
40	XL	XL	F	020500000	MARSHFIELD	MA	H	HQTC		
41	XL	XL	F	020500961	MARSHFIELD	MA	H	HEE		
42	XL	XL	F	020503632	MARSHFIELD	MA	H	HG	3	Plymouth
43	XL	XL	F	020610000	NORWELL	MA	H	HD		
44	XL	XL	F	020610000	NORWELL	MA	H	HWIS	2	Plymouth
45	XL	XL	F	020620000	NORWOOD	MA	H	HFT		
46	XL	XL	F	020620000	NORWOOD	MA	H	HDF		
47	XL	XL	F	020620000	NORWOOD	MA	H	HKSB		Norfolk

Essex - 19  
Norfolk - 22  
Bristol - 1  
Plymouth - 5

(1)  
(1)

S A R  
 E C C  
 R T D  
 V I  
 V S C  
 A I T Z I  
 C T A I T  
 T V T P Y S C C  
 T D D

1	XL	XL	F	020820000	NORWOOD	MA H HDF	
2	XL	XL	F	020621715	NORWOOD	MA H HFAP	5 (2) Norfolk
3	XL	XL	F	020660000	SCITUATE	MA H HFT	
4	XL	XL	F	020662206	SCITUATE	MA H HKS	
5	XL	XL	F	020662614	SCITUATE	MA H HAFP	
6	XL	XL	F	020663447	SCITUATE	MA H HDS	
7	XL	XL	F	020664309	SCITUATE	MA H HAC	5 Plymouth
8	XL	XL	F	020720000	STOUGHTON	MA H HAM	
9	XL	XL	F	020720000	STOUGHTON	MA H HAT	
10	XL	XL	F	020720000	STOUGHTON	MA H HAC	
11	XL	XL	F	020721401	STOUGHTON	MA H HFTC	
12	XL	XL	F	020723007	STOUGHTON	MA H HAFP	5 Norfolk
13	XL	XL	F	020814105	WALPOLE	MA H HFT	1 Norfolk
14	XL	XL	F	020902131	WESTWOOD	MA M MB	1 Norfolk
15	XL	XL	F	021150000	BOSTON	MA H HFI	
16	XL	XL	F	021150000	BOSTON	MA H HEE	
17	XL	XL	F	021150000	BOSTON	MA H HKS	
18	XL	XL	F	021160000	BOSTON	MA H HZOA	4 Suffolk
19	XL	XL	F	021180000	ROXBURY	MA H HKS	
20	XL	XL	F	021190000	ROXBURY	MA M MS	
21	XL	XL	F	021190000	ROXBURY	MA H HKM	
22	XL	XL	F	021190000	ROXBURY	MA H HDS	5 Suffolk
23	XL	XL	F	021191426	ROXBURY	MA M MR	
24	XL	XL	F	021210000	DORCHESTER	MA M MS	
25	XL	XL	F	021214115	DORCHESTER	MA M MS	
26	XL	XL	F	021214150	DORCHESTER	MA M MB	
27	XL	XL	F	021220000	DORCHESTER	MA H HQT	
28	XL	XL	F	021220000	DORCHESTER	MA H HQT	
29	XL	XL	F	021220000	DORCHESTER	MA H HFAB	
30	XL	XL	F	021220000	DORCHESTER	MA H HQT	
31	XL	XL	F	021240000	DORCHESTER	MA H HFAB	
32	XL	XL	F	021240000	DORCHESTER	MA H HFAB	
33	XL	XL	F	021240000	DORCHESTER	MA H HKW	
34	XL	XL	F	021240000	DORCHESTER	MA M M	
35	XL	XL	F	021241031	DORCHESTER	MA H HFA	
36	XL	XL	F	021242130	DORCHESTER	MA M MS	
37	XL	XL	F	021250000	DORCHESTER	MA H HKS	
38	XL	XL	F	021250000	DORCHESTER	MA H HFAB	
39	XL	XL	F	021250002	DORCHESTER	MA H HAM	16 Suffolk
40	XL	XL	F	021260000	MATTAPAN	MA H HFI	
41	XL	XL	F	021260000	MATTAPAN	MA H HKW	
42	XL	XL	F	021260000	BOSTON	MA H HFI	
43	XL	XL	F	021260000	MATTAPAN	MA H HKM	
44	XL	XL	F	021260000	MATTAPAN	MA H HFAP	5 Suffolk
45	XL	XL	F	021261616	HYDE PARK	MA M MR	
46	XL	XL	F	021261616	HYDE PARK	MA H HFAP	2 Suffolk
47	XL	XL	F	021270000	SOUTH BOSTON	MA H HKS	

Norfolk - 9  
 Plymouth - 5  
 Suffolk - 32

(11)  
 1/2

S A R  
E C C  
R T D  
V I  
V S C  
A I T Z I  
C T A I T S C C  
T V T P Y T D D

1	XL	XL	F	021270000	SO BOSTON	MA	M	MM			
2	XL	XL	F	021270000	SO BOSTON	MA	M	MS			
3	XL	XL	F	021270000	SOUTH BOSTON	MA	H	HAFP			
4	XL	XL	F	021273130	SOUTH BOSTON	MA	H	HEE			
5	XL	XL	F	021273259	BOSTON	MA	H	H DU			
6	XL	XL	F	021274127	SOUTH BOSTON	MA	M	M	8	Suffolk	
7	XL	XL	F	021274219	SOUTH BOSTON	MA	H	H KM			
8	XL	XL	F	021280000	EAST BOSTON	MA	H	H DU			
9	XL	XL	F	021281538	EAST BOSTON	MA	M	MS			
10	XL	XL	F	021282243	EAST BOSTON	MA	H	HK	3	Suffolk	
11	XL	XL	F	021293131	CHARLESTOWN	MA	H	H QRS	1		
12	XL	XL	F	021300000	BOSTON	MA	H	H KM H			
13	XL	XL	F	021300000	JAMAICA PLAIN	MA	H	H QRP			
14	XL	XL	F	021300000	JAMAICA PLAIN	MA	H	HEE	3	Suffolk	
15	XL	XL	F	021310000	WEST ROXBURY	MA	H	H KM	1	Suffolk	
16	XL	XL	F	021310000	ROSLINDALE	MA	M	MB			
17	XL	XL	F	021310000	ROSLINDALE	MA	H	H KSB			
18	XL	XL	F	021314001	ROSLINDALE	MA	M	MB			
19	XL	XL	F	021314213	ROSLINDALE	MA	M	MM			
20	XL	XL	F	021314222	ROSLINDALE	MA	H	H FT			
21	XL	XL	F	021314924	ROSLINDALE	MA	H	H DT	6	Suffolk	
22	XL	XL	F	021320000	BOSTON	MA	H	H DK			
23	XL	XL	F	021320000	WEST ROXBURY	MA	H	H KM			
24	XL	XL	F	021324606	WEST ROXBURY	MA	H	H KSB			
25	XL	XL	F	021325707	WEST ROXBURY	MA	H	H QRS	4	Suffolk	
26	XL	XL	F	021340000	ALLSTON	MA	H	H DI	1	Suffolk	
27	XL	XL	F	021350000	BRIGHTON	MA	H	H DT			
28	XL	XL	F	021351536	BRIGHTON	MA	H	H AM			
29	XL	XL	F	021352113	BRIGHTON	MA	H	H KM			
30	XL	XL	F	021355109	BRIGHTON	MA	M	MB	0	Suffolk	
31	XL	XL	F	021360000	HYDE PARK	MA	M	MS			
32	XL	XL	F	021360000	HYDE PARK	MA	H	H QR			
33	XL	XL	F	021361628	HYDE PARK	MA	M	MM	4	Suffolk	
34	XL	XL	F	021363115	HYDE PARK	MA	H	H DU			
35	XL	XL	F	021380000	CAMBRIDGE	MA	M	MR			
36	XL	XL	F	021390000	CAMBRIDGE	MA	H	H FA			
37	XL	XL	F	021390000	CAMBRIDGE	MA	M	MC	4	Suffolk	
38	XL	XL	F	021390000	CAMBRIDGE	MA	H	H KM			
39	XL	XL	F	021432709	SOMERVILLE	MA	M	M			
40	XL	XL	F	021440000	SOMERVILLE	MA	H	H FI			
41	XL	XL	F	021440000	SOMERVILLE	MA	H	HK			
42	XL	XL	F	021442004	SOMERVILLE	MA	H	H KW	4	Middlesex	
43	XL	XL	F	021460000	BROOKLINE	MA	H	H FAP			
44	XL	XL	F	021460000	BROOKLINE	MA	H	H G			
45	XL	XL	F	021460000	BROOKLINE	MA	H	H G			
46	XL	XL	F	021460000	BROOKLINE	MA	H	H AF	5	Suffolk	
47	XL	XL	F	021466222	BROOKLINE	MA	H	H DK			

*Suffolk 48*

*149*

S A R  
 E C C  
 R T D  
 V I  
 V S C  
 A I T Z I  
 C T A I T  
 T V T P Y S C C  
 T D D

1	XL	XL	F	021480000	MALDEN	MA	H	HAT	
2	XL	XL	F	021480000	MALDEN	MA	M	MS	
3	XL	XL	F	021480000	MALDEN	MA	H	HFA	
4	XL	XL	F	021482808	MALDEN	MA	H	HJ	Middlesex
5	XL	XL	F	021490000	EVERETT	MA	H	HFA	
6	XL	XL	F	021490000	EVERETT	MA	H	HKM	
7	XL	XL	F	021491105	EVERETT	MA	H	HFI	Middlesex
8	XL	XL	F	021494922	EVERETT	MA	H	HDK	
9	XL	XL	F	021501505	CHELSEA	MA	H	HEP	Suffolk
10	XL	XL	F	021510000	REVERE	MA	H	HFA	
11	XL	XL	F	021510000	REVERE	MA	H	HWX	
12	XL	XL	F	021512030	REVERE	MA	M	MS	
13	XL	XL	F	021512032	REVERE	MA	M	MB	
14	XL	XL	F	021515250	REVERE	MA	H	HQTC	5 Suffolk
15	XL	XL	F	021520000	WINTHROP	MA	H	HQTX	
16	XL	XL	F	021520000	WINTHROP	MA	H	HKM	2 Suffolk
17	XL	XL	F	021540000	WALTHAM	MA	M	MB	
18	XL	XL	F	021540000	WALTHAM	MA	H	HG	2 Middlesex
19	XL	XL	F	021550000	MEDFORD	MA	H	HZOA	
20	XL	XL	F	021550000	MEDFORD	MA	H	HFA	2 Mid
21	XL	XL	F	021590000	NEWTON	MA	H	HEE	
22	XL	XL	F	021600000	NEWTONVILLE	MA	H	HK	
23	XL	XL	F	021611848	NEWTON HILDS	MA	H	HSEP	1 } 5 Mid
24	XL	XL	F	021621403	NEWTON LOWER	MA	H	HAC	
25	XL	XL	F	021650000	NEWTON	MA	H	HAFM	
26	XL	XL	F	021690000	QUINCY	MA	H	HQTX	
27	XL	XL	F	021690000	QUINCY	MA	H	HFA	
28	XL	XL	F	021690000	QUINCY	MA	H	HQTC	
29	XL	XL	F	021691803	QUINCY	MA	H	HEP	
30	XL	XL	F	021692005	QUINCY	MA	H	HAT	
31	XL	XL	F	021692412	QUINCY	MA	H	HFA	
32	XL	XL	F	021692641	QUINCY	MA	H	HQRP	
33	XL	XL	F	021696815	QUINCY	MA	H	HDC	
34	XL	XL	F	021696959	QUINCY	MA	H	HFTC	
35	XL	XL	F	021700000	QUINCY	MA	H	HFT	
36	XL	XL	F	021700000	QUINCY	MA	H	HQTC	
37	XL	XL	F	021700000	WOLLASTON	MA	M	MS	
38	XL	XL	F	021701840	QUINCY	MA	H	HAC	
39	XL	XL	F	021703411	WOLLASTON	MA	H	HKSB	
40	XL	XL	F	021710000	QUINCY	MA	H	HDI	
41	XL	XL	F	021710000	QUINCY	MA	H	HD	
42	XL	XL	F	021711330	QUINCY	MA	H	HKSB	
43	XL	XL	F	021720000	WATERTOWN	MA	M	MC	
44	XL	XL	F	021720000	WATERTOWN	MA	H	HQRS	3 Mid
45	XL	XL	F	021724144	WATERTOWN	MA	H	HFA	
46	XL	XL	F	021732262	LEXINGTON	MA	H	HDI	1 Mid
47	XL	XL	F	021740000	ARLINGTON	MA	H	HFA	Mid

Middlesex - 22  
 Suffolk - 9  
 Norfolk 17

147



S A R  
 E C C  
 R T D  
 V I D  
 V S C  
 A I T Z  
 C T A I  
 T V T P Y

O O  
 R R  
 G G

S C C  
 T D D

1	XL	XL	F	021740000	ARLINGTON	MA	H	HAC	2	Middlesex
2	XL	XL	F	021760000	MELROSE	MA	H	HKSA	2	Middlesex
3	XL	XL	F	021764402	MELROSE	MA	H	HQRS	1	Middlesex
4	XL	XL	F	021782862	BELMONT	MA	H	HKM	1	Middlesex
5	XL	XL	F	021800000	STONEHAM	MA	H	HFT		
6	XL	XL	F	021801601	STONEHAM	MA	H	HQT	3	Middlesex
7	XL	XL	F	021802611	STONEHAM	MA	H	HDI		
8	XL	XL	F	021810000	WELLESLEY	MA	H	HEO	1	Norfolk
9	XL	XL	F	021840000	BRAINTREE	MA	H	HKM		
10	XL	XL	F	021840000	BRAINTREE	MA	H	HA		
11	XL	XL	F	021840000	BRAINTREE	MA	H	HQT		
12	XL	XL	F	021846208	BRAINTREE	MA	H	HDI	5	Norfolk
13	XL	XL	F	021847606	BRAINTREE	MA	M	MB		
14	XL	XL	F	021860000	MILTON	MA	H	HQR		
15	XL	XL	F	021860000	MILTON	MA	H	HFA		
16	XL	XL	F	021862533	MILTON	MA	H	HQTX		
17	XL	XL	F	021864338	MILTON	MA	M	MB	5	Norfolk
18	XL	XL	F	021864527	MILTON	MA	H	HK		
19	XL	XL	F	021880000	WEYMOUTH	MA	H	HKSA		
20	XL	XL	F	021880000	WEYMOUTH	MA	H	HKS		
21	XL	XL	F	021880000	WEYMOUTH	MA	H	HKSA		
22	XL	XL	F	021881618	WEYMOUTH	MA	H	HFAP		
23	XL	XL	F	021883826	WEYMOUTH	MA	H	HKSB		
24	XL	XL	F	021883867	WEYMOUTH	MA	H	HKS		
25	XL	XL	F	021890000	E WEYMOUTH	MA	H	HQS		
26	XL	XL	F	021890000	E WEYMOUTH	MA	H	HKSA		
27	XL	XL	F	021891908	EAST WEYMOUTH	MA	H	HDI		
28	XL	XL	F	021900000	WEYMOUTH	MA	H	HEOS		
29	XL	XL	F	021910000	NO WEYMOUTH	MA	H	HFT	12	
30	XL	XL	F	021912031	NO WEYMOUTH	MA	H	HAT		
31	XL	XL	F	021920000	NEEDHAM	MA	H	HEP		
32	XL	XL	F	021923002	NEEDHAM	MA	H	HQTC	2	Norfolk
33	XL	XL	F	022050000	BOSTON	MA	M	MR		
34	XL	XL	F	022080000	BOSTON	MA	H	HFTC		
35	XL	XL	F	022150000	BOSTON	MA	M	MS	4	Suffolk
36	XL	XL	F	022150000	BOSTON	MA	H	HKM		
37	XL	XL	F	023221331	AVON	MA	H	HEOT	1	Norfolk
38	XL	XL	F	023240000	BRIDGEWATER	MA	H	HWIS		
39	XL	XL	F	023240000	BRIDGEWATER	MA	H	HWIS		
40	XL	XL	F	023240000	BRIDGEWATER	MA	H	HG		
41	XL	XL	F	023240000	BRIDGEWATER	MA	H	HFI		
42	XL	XL	F	023242106	BRIDGEWATER	MA	H	HQRP		
43	XL	XL	F	023242901	BRIDGEWATER	MA	H	HFA	6	Plymouth
44	XL	XL	F	023310000	DUXBURY	MA	H	HAFM		
45	XL	XL	F	023341127	EASTON	MA	H	HQRP	1	Bristol
46	XL	XL	F	023410000	HANSON	MA	H	HQTC		
47	XL	XL	F	023470000	LAKEVILLE	MA	H	HEP	1	Plymouth

Suffolk - 4  
 Middlesex - 8  
 Norfolk - 26  
 Plymouth - 9  
 Bristol - 1

(47)  
 (15)

S	A	H					
R	C	C					
T	D			O	O		
V	I			R	R		
V	S	C		G	G		
A	I	Z					
C	T	A	I		S	C	C
T	V	T	P	Y	T	D	D

1	XL	XL	F	023510000	ABINGTON	MA	H	HF	
2	XL	XL	F	023512612	ABINGTON	MA	H	HAC	3
3	XL	XL	F	023512618	ABINGTON	MA	H	HDF	
4	XL	XL	F	023562501	NORTH EASTON	MA	H	HEP	1
5	XL	XL	F	023590000	PEMBROKE	MA	H	HDS	2
6	XL	XL	F	023593304	PEMBROKE	MA	H	HQTX	
7	XL	XL	F	023602156	PLYMOUTH	MA	H	HDI	
8	XL	XL	F	023604638	PLYMOUTH	MA	M	MB	2
9	XL	XL	F	023680000	RANDOLPH	MA	H	HD	
10	XL	XL	F	023680000	RANDOLPH	MA	H	HKSA	
11	XL	XL	F	023680000	RANDOLPH	MA	H	HQS	
12	XL	XL	F	023684718	RANDOLPH	MA	H	HQRP	5
13	XL	XL	F	023685064	RANDOLPH	MA	H	HKSA	
14	XL	XL	F	023750000	S EASTON	MA	H	HKM	1
15	XL	XL	F	024010000	BROCKTON	MA	H	HKSB	
16	XL	XL	F	024011611	BROCKTON	MA	H	HFTC	
17	XL	XL	F	024011611	BROCKTON	MA	H	HD	
18	XL	XL	F	024013030	BROCKTON	MA	H	HAC	
19	XL	XL	F	024020000	BROCKTON	MA	H	HKMH	6
20	XL	XL	F	024020000	BROCKTON	MA	H	HD	
21	XL	XL	F	025320000	BUZZARD BAY	MA	M	MS	1
22	XL	XL	F	025530000	MONUMENT BCH	MA	H	HQS	1
23	XL	XL	F	025710000	WAREHAM	MA	H	HKM	1
24	XL	XL	F	027030000	ATTLEBORO	MA	H	HKSB	
25	XL	XL	F	027030000	ATTLEBORO	MA	H	HAC	2
26	XL	XL	F	027192410	FAIRHAVEN	MA	H	HFA	1
27	XL	XL	F	027601859	N ATTLEBORO	MA	H	HQRP	1
28	XL	XL	F	028606150	PAWTUCKET	RI	H	HQRP	1
29	XL	XL	F	028780000	TIVERTON	RI	H	HQTX	1
30	XL	XL	F	028860000	WARWICK	RI	M	MB	
31	XL	XL	F	028880000	WARWICK	RI	H	HZ1	3
32	XL	XL	F	028880000	WARWICK	RI	H	HET	
33	XL	XL	F	029171401	SMITHFIELD	RI	H	HDI	1
34	XL	XL	F	029205518	CRANSTON	RI	H	HQTC	1
35	XL	XL	F	030510000	LITCHFIELD	NH	H	HEE	1
36	XL	XL	F	030530000	LONDONDERRY	NH	H	HQRS	2
37	XL	XL	F	030539998	LONDONDERRY	NH	H	HDS	
38	XL	XL	F	030600000	NASHUA	NH	H	HAT	2
39	XL	XL	F	030600000	NASHUA	NH	H	HDM	
40	XL	XL	F	031033114	MANCHESTER	NH	H	HQTC	
41	XL	XL	F	031040000	MANCHESTER	NH	H	HKW	2
42	XL	XL	F	038420000	HAMPTON	NH	H	HKM	1
43	XL	XL	F	038590193	NEWTON JCT	NH	M	MR	1
44	XL	XL	F	038700000	RYE	NH	H	HK	1
45	XL	XL	F	039030000	ELIOT	ME	H	HQS	1
46	XL	XL	F	040900000	WELLS	ME	H	HDK	1
47	XL	XL	F	070120000	CLIFTON	NJ	H	HDE	1

*Plymouth*  
*Bristol*  
*Plymouth*  
*Norfolk*  
*Bristol*  
*Plymouth*  
*Bristol*  
*Plymouth*  
*Bristol*  
*Bristol*

*Plymouth - 14*  
*Bristol - 5*  
*Norfolk - 5*

*141*

S	A	H									
E	C	C									
R	T	D						O	O		
V	I							R	R		
V	S		C					G	G		
A	I	T	Z		I						
C	T	A	I		T			S	C	C	
T	Y	T	P		Y			T	D	D	

1	XL	XL	F	100140000	NEW YORK	NY	H	HZI	2
J	XL	XL	F	100144811	NEW YORK	NY	H	HZI	
3	XL	XL	F	104750000	BRONX	NY	H	HZI	1
7	XL	XL	F	112060000	BROOKLYN	NY	H	HZI	1
7	XL	XL	F	113700000	JACKSON HEIGH	NY	H	HZI	1
7	XL	XL	F	113720000	JACKSON HGTS	NY	H	HZI	2
7	XL	XL	F	114111304	CAMBRIA HTS	NY	H	HZI	1
7	XL	XL	F	120780000	GLOVERSUILK	NY	H	HQT	1
7	XL	XL	F	121370000	PATTERSONVILE	NY	H	HQT	1
10	XL	XL	F	121800000	TROY	NY	H	HQT	1
11	XL	XL	F	123033377	SCHENECTADY	NY	H	HQT	1
12	XL	XL	F	440947255	WILLOUGHBY	OH	H	HQTC	1

(12)

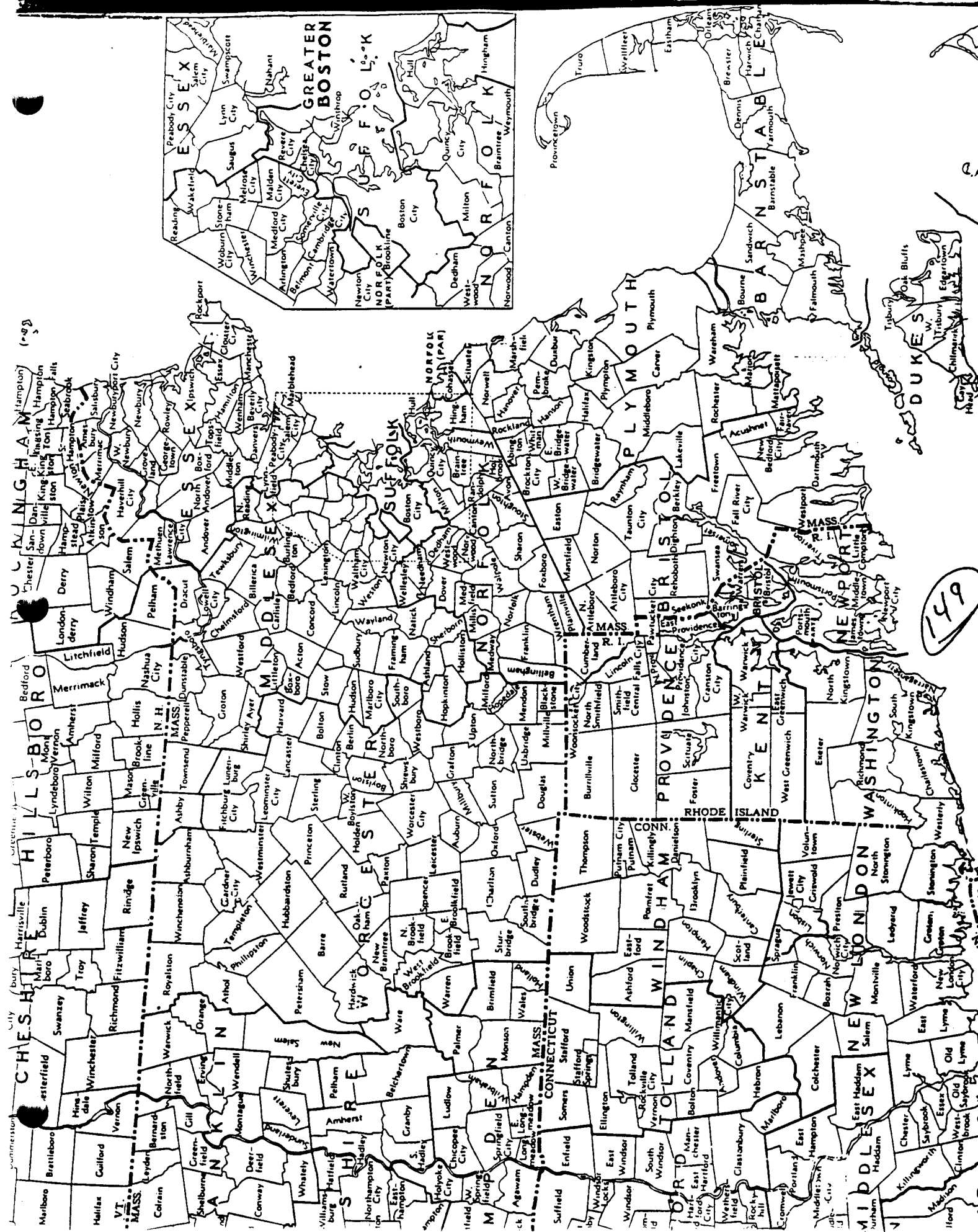
(147)

REPORT NO. UPEG750A

REPORT SUMMARY

COUNT  
341

148



**NATIONAL CENTER FOR EDUCATION STATISTICS**

VIII. N Education

VIII. N. 25

26

269

266

**DIRECTORY  
OF  
PUBLIC  
ELEMENTARY  
AND  
SECONDARY  
EDUCATION  
AGENCIES**

1991-92

SUBMITTENT OF DOCUMENT  
SEP 24 1993  
BOSTON PUBLIC LIBRARY  
GOVERNMENT DOCUMENTS

150

Directory of Public Elementary and...

D 1.111/2:991-92

## Using the Directory

A complete entry for an agency includes the following information:

- State
- Name of agency
- Mailing address including:  
Street or P.O Box  
City of mailing address  
ZIP code
- Telephone number
- Name of county
- Metropolitan status code
- Grade span
- Student membership
- Number of regular high school graduates (1990-91 school year)
- Number of students with an Individual Education Program (IEP)
- Number of teachers
- Number of schools

### State

The state in which an agency is located is identified in the upper left-hand or right-hand corner of the page.

### Name of Agency

This column lists the names of education agencies providing public elementary and secondary education, in alphabetic and/or numeric order, grouped by type of agency within state or state-level jurisdiction. The listed agency name is the name commonly used within the state, as supplied by the state education agency. It may differ from the legal name of the education agency. If there are no agencies of a given type in a state, the heading for that type is omitted from the listing.

### Street or P.O. Box of Mailing Address

This is the post office box number, rural route number, or the building's block number and name of the street where mail to the agency's chief executive officer should be addressed. The mailing address given here may not represent the physical location of the agency. If the field is blank, no street address is used by the state education agency in mailings to the LEA.

### City of Mailing Address

This column provides the name of the city used in the mailing address of the agency's chief executive officer. If a state name abbreviation appears in this column, then the mailing address of the agency is located in the state shown rather than in the state actually served by the agency. This was true for 19 agencies in 1991-92. The street address and ZIP code also follow this convention. If no address was supplied by the state CCD coordinator (as was the case for 310 agencies), this field is blank.

151

### ZIP Code

The ZIP code is assigned by the U.S. Postal Service to aid in the delivery of mail. The first digit is a regional identifier, the next 2 digits identify the post office, and the next 2 digits identify the block or zone.

### Telephone Number

The entry in this column lists the 3-digit area code, 3-digit exchange, and 4-digit local telephone number of the administrative office of the agency's chief executive officer. If no number was supplied by the state CCD coordinator, this field is blank (53 agencies do not have telephone numbers).

### Name of County

The entry in this column is the county where the chief executive officer of the agency maintains the agency's operational and administrative base.

### Metro Status Code (MSC)

This column presents a single-digit code that classifies an education agency's service area relative to one of the 355 Metropolitan Statistical Areas (MSA) determined by the Bureau of Census during the 1980 Decennial Census and updated as of 1990. The following codes are used:

- 1—The agency serves the central city of an MSA.
- 2—The agency serves an MSA but not primarily its central city.
- 3—The agency does not serve an MSA.

### Grade Span

The entries of this column identify the lowest and highest grades served by the agency, as inferred from student membership data for the schools affiliated with the agency. This span is represented by a five-character code with the general form LL-HH, where LL represents the lowest grade level offered by the agency's schools and HH represent the highest grade level offered. The following codes are

used to describe grade-span when numerical designations are inappropriate:

- PK= Prekindergarten
- KG= Kindergarten
- UG= Ungraded

Grades recognized for inclusion in the universe of elementary and secondary agencies range from prekindergarten (PK) through grade twelve (12). Note that a district whose span is identified by grades may also include ungraded pupils. In addition, two grade-span patterns are used that require explanation:

UG-UG: This category is used to indicate that all of the students of an agency are ungraded. This is typically the case with regional educational services agencies (RESA).

00-00: This designation identifies agencies that have no responsibility for instructing students or that have no schools associated with them. The most prevalent of these are supervisory union administrative centers, special-purpose agencies that provide the services of a common superintendent of schools and business manager to clusters of small agencies.

### Student Membership

Student membership is defined as the unduplicated count of students on the roll of the agency (excluding any formerly enrolled students who withdrew), taken on the school day closest to October 1, 1991.

Various conditions exist in which student membership may not be reported for an agency. Some types of agencies, such as supervisory union administrative centers or regional education service agencies, typically do not report students. Some regular school districts contract with other agencies to provide services for a portion of their students rather than operate schools for these students themselves. In these cases, student membership is not reported for the receiving district in order to avoid duplication of student counts. Conversely, in cases where all students are sent to a contracting agency, no membership

152



**Teachers**

This figure represents the number of classroom teachers reported in the schools associated with each agency. The source of this number is the 1991-92 CCD Public School Universe. Teachers who are not assigned to schools, such as teachers of the homebound or itinerant teachers who serve pupils in several schools, may not be included in this count in all cases. This number is reported in full-time equivalents rather than head counts. It is reported to one decimal place at the school level but the sum for each agency, as reported in this directory, is rounded to the nearest whole number. Massachusetts, Michigan, and Virginia did not report teachers on the Public Elementary/Secondary School Universe in 1991-92. The numbers of teachers were imputed for Virginia on the basis of the state's 1990-91 report, applying NCES growth projections.

**Schools**

This represents the number of schools operated by the agency.

**Caveats**

Supervisory union administrative centers and regional educational service agencies were not reported by Oklahoma, Texas, and Wisconsin. NCES failed to update addresses for several Agencies in Idaho before these files were closed. Virginia did not provide an agency universe report for 1991-92. All location and identification information is carried forward from the previous year while numeric information was imputed as described earlier in this section.

is reported for the sending, or "nonoperating," district. Student membership is also not generally attributed to supervisory union administrative centers or regional education service agencies. Oklahoma and Virginia did not report membership for 1991-92, and membership was imputed by applying NCES growth projections to the values reported by these states for 1990-91. In this field and the remaining data fields, missing or "not applicable" responses are represented by three dashes (---).

**1990-91 Regular High School (HS) Graduates**

This figure represents the number of students who have received a diploma from a regular high school program or summer school in this agency during the period September 1990 through August 1991. Not included in this count are other high school completers such as graduates of adult education programs, GED certificate recipients, and completers of educational programs for which a certificate other than a diploma is awarded. Oklahoma and Virginia did not report 1990-91 regular high school graduates on the agency survey, and numbers were imputed for these states by applying NCES growth projections to the numbers of graduates reported in the previous year.

**Special Education Individual Education Program (IEP)**

This is a count of all students under the jurisdiction of this agency who have an Individual Education Program on file under the Individuals with Disabilities Education Act (IDEA-Part B). (These students are also included in the Total Student Membership field.) No special education IEP counts were reported by Guam, Kentucky, Ohio, Oklahoma, Pennsylvania, Puerto Rico or Virginia. Louisiana reported only those students in self-contained classrooms.

153

NAME OF AGENCY REGULAR SCHOOL DISTRICTS	STREET OR P. O. BOX	CITY	ZIP	TELEPHONE NUMBER	NAME OF COUNTY	METRO STATUS	GRAB SPAN	TOTAL 1990-91 STUDENT MEMBERSHIP	REG HS SPEC ED TEACHERS	SCHOOLS	1990-91	
											TEACHERS	SCHOOLS
ABINGTON SCHOOL DISTRICT	RALPH HAMLIN LAKE	ABINGTON	02351	617-871-0410	PLYMOUTH	2	PK-12	2,123	96	388	5	
ACTION SCHOOL DISTRICT	18 CHARLES ROAD	ACTION	01720	508-264-4700	MIDDLESEX	2	KG-06	1,800	---	216	4	
ACUSHNET SCHOOL DISTRICT	130 MAIN	ACUSHNET	02733	508-995-1125	BREIDENBURY	2	PK-08	1,009	---	133	2	
ADAMS SCHOOL DISTRICT (NON-OP)	COLUMBIA	ADAMS	01220	413-743-2939	BERKSHIRE	2	00-00	---	---	0	0	
AGAMAM SCHOOL DISTRICT	1305 SPRINGFIELD	FEEDING HILLS	01030	413-789-1400	HAMPDEN	2	PK-12	4,097	268	755	7	
ALFORD SCHOOL DISTRICT (NON-OP)	BOX 338	SHEFFIELD	01257	413-229-8778	BERKSHIRE	2	00-00	---	---	0	0	
AMESBURY SCHOOL DISTRICT	SCHOOL	AMESBURY	01913	508-388-0507	ESSEX	2	PK-12	2,506	128	355	5	
AMHERST SCHOOL DISTRICT	170 CHESTNUT	AMHERST	01002	413-549-3690	HAMPSHIRE	2	PK-06	---	---	252	4	
ANDOVER SCHOOL DISTRICT	BARILEY	ANDOVER	01810	508-470-2800	ESSEX	2	PK-12	4,910	290	604	8	
ARLINGTON SCHOOL DISTRICT	PO BOX 167	ARLINGTON	02174	617-646-1000	MIDDLESEX	2	PK-12	3,736	298	750	9	
ASHBURNHAM SCHOOL DISTRICT (NON-OP)	PO BOX 455	WESTMINSTER	01473	508-874-1501	MORCESTER	2	00-00	---	---	0	0	
ASHBY SCHOOL DISTRICT (NON-OP)	23 MAIN	TOMSENBURY	01469	508-597-8713	MIDDLESEX	2	00-00	---	---	0	0	
ASHFIELD (NON-OP)	ASHFIELD STAR ROUTE	SHELBURNE FALLS	01370	413-625-9811	FRANKLIN	3	00-00	220	---	34	0	
ASHFIELD PLAINFIELD REGION S/B	ASHFIELD STAR ROUTE	SHELBURNE FALLS	01370	413-625-9811	FRANKLIN	3	00-00	220	---	34	0	
ASHLAND SCHOOL DISTRICT	90 CONCORD	ASHLAND	01721	508-881-1050	MIDDLESEX	2	KG-12	1,544	100	198	4	
ATMOL SCHOOL DISTRICT (NON-OP)	2175 MAIN	ATMOL	01331	508-249-9522	MORCESTER	2	00-00	---	---	0	0	
ATTLEBORO SCHOOL DISTRICT	RATHBUN HILLARD DRIVE	ATTLEBORO	02703	508-272-0012	BRISTOL	2	PK-12	5,850	300	795	11	
AUBURN SCHOOL DISTRICT	5 WEST	AUBURN	01501	508-832-7755	MORCESTER	2	PK-12	2,114	144	380	5	
AVON SCHOOL DISTRICT	WEST MAIN	AVON	02322	508-588-0230	MIDDLESEX	2	KG-12	684	27	92	2	
AYER SCHOOL DISTRICT	WASHINGTON	AYER	01432	508-772-3468	MIDDLESEX	2	PK-12	2,257	126	387	4	
BARNSTABLE SCHOOL DISTRICT	PO BOX 955	HYANNIS	02601	508-790-6440	BARNSTABLE	3	PK-12	6,076	310	785	11	
BARRE (NON-OP)	WEST	BARRE	01005	508-355-4668	MORCESTER	2	00-00	---	---	0	0	
BECKETT SCHOOL DISTRICT (NON-OP)	BOX 299 95 PARK AVENUE	BALTON	01227	413-684-0320	BERKSHIRE	2	00-00	---	---	0	0	
BEFORD SCHOOL DISTRICT	HUDGE MAY	BEFORD	01730	617-275-7588	MIDDLESEX	2	KG-12	1,703	157	271	4	
BELCHERTON SCHOOL DISTRICT	BOX 841	BELCHERTON	01007	413-723-0423	HAMPSHIRE	2	KG-12	1,940	82	233	6	
BELLINGHAM SCHOOL DISTRICT	11 SOUTH MAIN	BELLINGHAM	02019	508-883-1708	MIDDLESEX	2	PK-12	2,427	149	522	5	
BELMONT SCHOOL DISTRICT	844 PLEASANT	BELMONT	02178	617-484-4100	MIDDLESEX	2	PK-12	2,939	181	470	6	
BERLIN SCHOOL DISTRICT	MAIN	BERLIN	01505	508-869-2837	MORCESTER	2	KG-06	178	---	54	1	
BERNHARDT SCHOOL DISTRICT	ROUTE 10	MORNINGFIELD	01350	413-698-2911	FRANKLIN	3	00-00	---	---	36	0	
BEVERLY SCHOOL DISTRICT	4 COLON	BEVERLY	01915	508-921-6100	ESSEX	2	PK-12	4,560	273	816	11	
BILLERICA SCHOOL DISTRICT	365 BOSTON ROAD	BILLERICA	01821	508-667-8300	MIDDLESEX	2	KG-12	5,832	376	836	9	
BLACKSTONE SCHOOL DISTRICT (NON-OP)	LINCOLN	BLACKSTONE	01504	508-889-6633	MORCESTER	2	00-00	---	---	0	0	
BLANDFORD SCHOOL DIST (NON-OP)	LITTLEVILLE ROAD	HUNTINGTON	01050	413-667-8711	HAMPDEN	2	00-00	---	---	0	0	
BOLTON SCHOOL DISTRICT	692 MAIN	BOLTON	01740	508-779-2821	MORCESTER	2	KG-06	425	---	34	1	
BOSTON SCHOOL DISTRICT	26 COURT	BOSTON	02108	617-278-8200	SUFFOLK	1	KG-12	60,922	2,682	11,422	117	
BOURNE SCHOOL DISTRICT	36 SANDWICH ROAD	BOURNE	02532	508-759-5112	BARNSTABLE	3	PK-12	2,473	121	344	6	
BOXBOROUGH SCHOOL DISTRICT	MASSACHUSETTS AVENUE	BOXBOROUGH	01719	508-263-4844	MIDDLESEX	2	KG-06	289	---	38	1	
BOZFAORD SCHOOL DISTRICT	60 MAIN	TOPSFIELD	01983	508-887-8961	ESSEX	2	KG-06	711	---	124	2	
BOYLSTON SCHOOL DISTRICT	MAIN	BOYLSTON	01505	508-869-2837	MORCESTER	2	KG-06	276	---	38	1	
BRAINTREE SCHOOL DISTRICT	482 WASHINGTON	BRAINTREE	02184	617-380-0130	MIDDLESEX	2	KG-12	4,438	275	731	11	
BREKSTER SCHOOL DISTRICT	78 ELDBORGE PARK RD	ORLEANS	02653	508-255-8200	BARNSTABLE	3	PK-05	714	---	88	1	
BRIDGEWATER SCHOOL DISTRICT	35 SOUTH	BRIDGEWATER	02324	508-697-6314	PLYMOUTH	2	PK-08	2,379	---	371	5	
BRIMFIELD SCHOOL DISTRICT	BROOKFIELD ROAD	STURBOROUGH	01566	508-347-3077	ESSEX	2	PK-06	381	---	49	1	
BROCKTON SCHOOL DISTRICT	43 CRESCENT	BROCKTON	02401	508-580-7511	PLYMOUTH	2	PK-12	14,274	618	1,973	21	
BROOKFIELD SCHOOL DISTRICT	BROOKFIELD ROAD	STURBOROUGH	01566	508-347-3077	MORCESTER	2	KG-06	338	---	82	1	
BROOKLINE SCHOOL DISTRICT	333 WASHINGTON	BROOKLINE	02146	617-730-7403	MIDDLESEX	2	PK-12	5,653	414	885	9	
BUCKLAND SCHOOL DIST (NON-OP)	ASHFIELD STAR ROUTE	SHELBURNE FALLS	01370	413-625-9811	FRANKLIN	3	00-00	---	---	0	0	
BURLINGTON SCHOOL DIST	123 CAMBRIDGE	BURLINGTON	01803	617-270-1000	MIDDLESEX	2	PK-12	3,221	261	598	6	
BURLINGTON SCHOOL DISTRICT	159 THORNBURG	CAMBRIDGE	02145	617-498-9274	MIDDLESEX	2	PK-12	7,706	431	1,833	11	

157

NAME OF AGENCY	MAILING ADDRESS			TELEPHONE NUMBER	NAME OF COUNTY	METRO STATUS	TOTAL 1990-91					
	STREET OR P.O. BOX	CITY	ZIP				GRAD SPAN	STUDENT MEMBERSHIP	REG HS GRADS	SPEC ED TEP	TEACHERS	SCHOOLS
<b>REGULAR SCHOOL DISTRICTS</b>												
CANTON SCHOOL DISTRICT	960 WASHINGTON SCHOOL	CANTON	02021	617-821-5060	NORFOLK	2	PK-12	2,537	160	423	---	5
CARLISLE SCHOOL DISTRICT	SCHOOL	CARLISLE	01741	508-369-4102	MIDDLESEX	2	KG-08	543	---	60	---	1
CARVER SCHOOL DISTRICT	126 MAIN STREET UNIT H	CARVER	02330	508-866-5200	PLYMOUTH	2	PK-06	1,338	---	240	---	1
CHARLEMONT SCHOOL DIST (NON-OP)	ASHFIELD STAR ROUTE	SHELBURNE FALLS	01370	413-625-9811	FRANKLIN	3	00-00	---	---	0	0	0
CHARLTON SCHOOL DIST (NON-OP)	88 DUDLEY-OXFORD ROAD	DUDLEY	01571	508-248-7334	MORCESTER	2	00-00	---	---	0	0	0
CHATNAM SCHOOL DISTRICT	147 DEPOT ROAD	CHATHAM	02633	508-945-0224	BARNSTABLE	3	PK-12	637	35	133	---	2
CHELMFORD SCHOOL DISTRICT	75 GRANDEVILLE ROAD	NORTH CHELMFORD	01863	508-251-4981	MIDDLESEX	2	PK-12	5,115	0	803	---	7
CHELSEA SCHOOL DISTRICT	208 CITY HALL	CHELSEA	02150	617-884-0407	SUFFOLK	2	PK-12	2,675	156	641	---	5
CHESHIRE SCHOOL DIST (NON-OP)	COLUMBIA	ADAMS	01220	413-743-2939	BERKSHIRE	2	00-00	---	---	0	0	0
CHESTER SCHOOL DIST (NON-OP)	LITTLEVILLE ROAD	HUNTINGTON	01050	413-667-8711	HAMPDEN	2	00-00	---	---	0	0	0
CHESTERFIELD SCH DIST (NON-OP)	19 STAGE ROAD	WESTHAMPTON	01027	413-527-7200	HAMPSHIRE	2	00-00	---	---	0	0	0
CHESTERFIELD-GOSHEN	19 STAGE ROAD	WESTHAMPTON	01027	413-527-7200	HAMPSHIRE	2	KG-08	214	---	44	---	2
CHICOPEE SCHOOL DISTRICT	180 BROADWAY	CHICOPEE	01020	413-592-6111	HAMPDEN	1	PK-12	7,085	456	1,197	---	14
CHILMARK SCHOOL DISTRICT	BOX 639	VINEYARD HAVEN	02568	508-693-2007	DUKES	3	KG-05	40	---	9	---	1
CLINTON SCHOOL DISTRICT	100 CHURCH	CLINTON	01510	508-385-4200	MORCESTER	2	KG-12	1,743	104	289	---	4
COHASSET SCHOOL DISTRICT	143 POND	COHASSET	02025	617-383-6111	NORFOLK	2	KG-12	1,128	82	211	---	3
COLRAIN SCHOOL DIST (NON-OP)	ASHFIELD STAR ROUTE	SHELBURNE FALLS	01370	413-625-9811	FRANKLIN	3	00-00	---	---	0	0	0
CONCORD SCHOOL DISTRICT	170 MERIAM ROAD	CONCORD	01742	508-371-9410	MIDDLESEX	2	KG-08	1,607	---	289	---	5
CONWAY SCHOOL DISTRICT	SCHOOL	SUNDERLAND	01375	413-685-1155	FRANKLIN	3	PK-06	173	---	30	---	1
CUMMINGTON SCH DIST (NON-OP)	BOX 299 95 PARK AVENUE	DALTON	01227	413-684-0320	HAMPSHIRE	2	00-00	---	---	0	0	0
DALTON SCHOOL DIST (NON-OP)	BOX 299 95 PARK AVENUE	DALTON	01227	413-684-0320	BERKSHIRE	2	00-00	---	---	0	0	0
DANVERS SCHOOL DISTRICT	84 CABOT ROAD	DANVERS	01923	508-777-4539	ESSEX	2	PK-12	3,040	209	411	---	8
DARTMOUTH SCHOOL DISTRICT	8 BUSH	SOUTH DARTMOUTH	02748	508-937-3391	BRISTOL	2	PK-12	4,076	256	489	---	6
DEBHAM SCHOOL DISTRICT	30 WHITING AVENUE	DEBHAM	02026	617-326-5622	NORFOLK	2	PK-12	2,723	183	400	---	6
DEERFIELD SCHOOL DISTRICT	SCHOOL STREET	SUNDERLAND	01375	413-685-1155	FRANKLIN	3	PK-06	430	---	76	---	2
DENNIS SCHOOL DIST (NON-OP)	296 STATION AVENUE	SOUTH YARMOUTH	02664	508-394-7600	BARNSTABLE	3	00-00	---	---	0	0	0
DIGHTON SCHOOL DIST (NON-OP)	2700 REGIONAL ROAD	NORTH DIGHTON	02764	508-252-4500	BRISTOL	2	00-00	---	---	0	0	0
DOUGLAS SCHOOL DISTRICT	CONSTITUTION AVENUE	DOUGLAS	01516	508-476-7901	MORCESTER	2	KG-12	925	41	142	---	2
DOVER SCHOOL DISTRICT	137 FARM	DOVER	02030	508-785-0036	NORFOLK	2	KG-06	412	---	50	---	2
DRACUT SCHOOL DISTRICT	2062 LAKEVIEW AVENUE	DRACUT	01826	508-957-2660	MIDDLESEX	2	PK-12	3,698	3	652	---	6
DUDLEY SCHOOL DIST (NON-OP)	88 DUDLEY-OXFORD ROAD	DUDLEY	01571	508-248-7334	MORCESTER	2	00-00	---	---	0	0	0
DUNSTABLE SCHOOL DIST (NON-OP)	MAIN	GRIDION	01450	508-448-5505	MIDDLESEX	2	00-00	---	---	0	0	0
DUXBURY SCHOOL DISTRICT	130 SAINT GEORGE	DUXBURY	02332	617-934-7600	PLYMOUTH	2	KG-12	2,723	190	495	---	4
EAST BRIDGEMATER SCHOOL DIST	11 PLYMOUTH	EAST BRIDGEMATER	02333	508-378-7241	PLYMOUTH	2	PK-12	2,196	145	371	---	3
EAST BROOKFIELD (NON-OP)	302 MAIN	SPENCER	01562	508-885-8500	MORCESTER	2	00-00	---	---	0	0	0
EAST LONGMEADOW SCHOOL DIST	180 MAPLE	EAST LONGMEADOW	01028	413-525-5450	HAMPDEN	2	PK-12	2,297	136	389	---	5
EASTHAM SCHOOL DISTRICT	78 ELDREDGE PKNY RW2	ORLEANS	02653	508-255-8800	BARNSTABLE	3	PK-05	359	---	51	---	1
EASTHAMPTON SCHOOL DISTRICT	130 MAIN	EASTHAMPTON	01027	413-527-1510	HAMPSHIRE	2	PK-12	2,005	106	308	---	6
EASTON SCHOOL DISTRICT	LINCOLN PD BOX 359	NORTH EASTON	02356	508-230-3202	BRISTOL	2	PK-12	3,282	213	542	---	7
EDGEMONT SCHOOL DISTRICT	BOX 639	VINEYARD HAVEN	02568	508-693-2007	DUKES	3	KG-08	377	---	64	---	1
EGREMONT SCHOOL DIST (NON-OP)	BOX 339	SHEFFIELD	01257	413-228-8778	BERKSHIRE	2	00-00	---	---	0	0	0
ERVING SCHOOL DISTRICT	PLEASANT	HILLER FALLS	01349	413-659-3337	FRANKLIN	3	PK-06	171	---	44	---	1
ESSEX SCHOOL DISTRICT	STORY	ESSEX	01925	508-768-7324	ESSEX	2	KG-08	325	---	57	---	1
EVERETT SCHOOL DISTRICT	121 VINE	EVERETT	08149	617-389-7950	MIDDLESEX	2	KG-12	3,991	235	621	---	9
FAIRHAVEN SCHOOL DISTRICT	128 WASHINGTON	FAIRHAVEN	02719	508-979-4000	BRISTOL	2	KG-12	2,232	139	301	---	6
FALL RIVER	417 ROCK	FALL RIVER	02720	503-675-8420	BRISTOL	1	PK-12	12,441	517	1,984	---	33
FALMOUTH SCHOOL DISTRICT	340 YEATICKET HIGHWAY	EAST FALMOUTH	02536	508-548-0151	BARNSTABLE	3	PK-12	4,897	269	663	---	7
FITCHBURG	376 SOUTH STREET	FITCHBURG	01420	508-345-3200	MORCESTER	1	PK-12	5,047	214	739	---	9
FLORIDA SCHOOL DISTRICT	NORTH COUNTY ROAD	NORTH ADAMS	01247	413-664-9292	BERKSHIRE	2	KG-08	129	---	22	---	1
FOXBOROUGH SCHOOL DISTRICT	CARPENTER AND SOUTH	FOXBOROUGH	02035	508-343-1600	NORFOLK	2	KG-12	2,398	159	426	---	5

MASSACHUSETTS

UNIVERSE OF PUBLIC ELEMENTARY AND SECONDARY EDUCATION AGENCIES - FALL 1991

NAME OF AGENCY	MAILING ADDRESS			TELEPHONE NUMBER	NAME OF COUNTY	METRO STATUS	GRAD SPAN	TOTAL STUDENT MEMBERSHIP	REG MS SPEC ED TEACHERS	SCHOOLS
	STREET OR P.O. BOX	CITY	ZIP							
FRAMINGHAM SCHOOL DISTRICT	454 WATER	FRAMINGHAM	01701	508-626-9117	MIDDLESEX	2	PK-12	7,200	448	1,010
FRANKLIN SCHOOL DISTRICT	BAK	FRANKLIN	02028	508-528-3600	MORFOLK	2	PK-12	3,650	194	488
FREETOWN SCHOOL DISTRICT	43 BULLOCK ROAD	EAST FREETOWN	02717	508-763-5183	BRISTOL	2	PK-04	560	66	66
GARBER SCHOOL DISTRICT	130 ELM. SAUTIER SCHOOL	GARBER	01440	508-632-1000	MORCESTER	2	PK-12	2,576	130	352
GAT HEAD SCHOOL DIST (NON-OP)	BOX 639	VINEYARD HAVEN	02568	413-693-2007	DUKES	3	00-00	---	---	0
GEORGETOWN	1 LIBRARY	GEORGETOWN	01833	508-352-3777	ESSEX	2	PK-12	1,111	81	153
GILL SCHOOL DISTRICT (NON-OP)	CROCKER AVENUE	TORRES FALLS	01376	413-863-9324	FRANKLIN	3	00-00	---	---	0
GLOUCESTER SCHOOL DISTRICT	BLACKBURN CIR	GLOUCESTER	01930	508-281-8900	ESSEX	1	PK-12	3,715	195	876
GOSHEN SCHOOL DISTRICT	19 STAGE ROAD	METHUEN	01027	413-527-7200	HAMPSHIRE	2	00-00	---	---	0
GOSHOLD SCHOOL DISTRICT	59 SOUTH MAIN	BERNLEY	02779	508-822-3220	DUKES	3	00-00	---	---	0
GRAFTON SCHOOL DISTRICT	30 PROVIDENCE ROAD	GRAFTON	01519	508-839-5421	MORCESTER	2	PK-12	1,927	114	228
GRANBY SCHOOL DISTRICT	EAST STATE	GRANBY	01033	413-467-7193	HAMPSHIRE	2	AG-12	928	48	156
GRANVILLE SCHOOL DISTRICT	88 POWDER HILL ROAD	SOUTHMICK	01077	413-569-5391	HAMPSHIRE	2	PK-08	719	---	34
GREAT BARRINGTON S/D (NON-OP)	BERKSHIRE HILL REG	STOCKBRIDGE	01282	413-298-3711	BERKSHIRE	2	00-00	---	---	0
GREENFIELD SCHOOL DISTRICT	64 MORRIS	GREENFIELD	01301	413-774-2362	FRANKLIN	3	PK-12	2,545	153	382
GROTON SCHOOL DIST (NON-OP)	MAIN	GROTON	01450	508-448-5505	MIDDLESEX	2	00-00	---	---	0
GROVELAND SCHOOL DISTRICT	MAIN	NORTH HEMBRURY	01885	508-383-2280	ESSEX	2	PK-06	656	---	82
HABLEY SCHOOL DISTRICT	RUSSELL	HABLEY	01036	413-588-0822	HAMPSHIRE	2	PK-12	604	33	70
MALDEN SCHOOL DISTRICT	PEMBROKE	KINGSTON	02384	617-585-4313	PLYMOUTH	2	KG-08	646	---	109
HAMILTON SCHOOL DIST (NON-OP)	775 BAY ROAD	SOUTH HAMILTON	01882	508-468-5310	ESSEX	2	00-00	---	---	0
HAMPDEN SCHOOL DISTRICT	85 MILORAHAM ROAD	HAMPDEN	01038	413-568-8814	HAMPSHIRE	2	KG-11	599	---	134
HAMCOCK SCHOOL DISTRICT	SUMMER	HAMCOCK	01237	413-442-2228	BERKSHIRE	2	PK-06	40	---	12
HANOVER SCHOOL DISTRICT	848 MAIN	HANOVER	02338	617-878-0786	PLYMOUTH	2	PK-12	2,191	182	344
HANOVER SCHOOL DISTRICT	SCHOOL	HANOVER	02341	617-293-9444	PLYMOUTH	2	PK-08	1,317	---	251
HARDWICK (NON-OP)	NORTH	HARDWICK	01005	508-355-4668	MORCESTER	2	00-00	---	---	0
HARVARD SCHOOL DISTRICT	39 MASS AVENUE	HARVARD	01451	508-456-4140	MORCESTER	2	KG-12	864	62	108
HARVARD SCHOOL DISTRICT	OK	HARVICH	02645	508-432-0744	BARNSTABLE	2	PK-12	1,311	75	201
HATFIELD SCHOOL DISTRICT	36 SCHOOL	HATFIELD	01038	413-247-5641	HAMPSHIRE	2	PK-12	487	30	55
HAVENHILL SCHOOL DISTRICT	4 SUMMER	HAVENHILL	01830	508-374-3400	ESSEX	1	PK-12	7,285	276	1,049
HAWLENTON REGIONAL SCHOOL DIST	ASHFIELD STAR ROUTE	SHELBURNE FALLS	01370	413-625-9811	FRANKLIN	3	PK-08	201	---	33
HAWLEY SCHOOL DIST (NON-OP)	ASHFIELD STAR ROUTE	SHELBURNE FALLS	01370	413-625-9811	FRANKLIN	3	00-00	---	---	0
HEATH SCHOOL DISTRICT (NON-OP)	ASHFIELD STAR ROUTE	SHELBURNE FALLS	01370	413-625-9811	FRANKLIN	3	00-00	---	---	0
HINGHAM SCHOOL DISTRICT	14 MAIN	HINGHAM	02043	617-749-2180	PLYMOUTH	2	PK-12	3,027	237	520
HINGSBALE SCHOOL DIST (NON-OP)	BOX 299 95 PARK AVENUE	BALTON	01227	413-684-0320	BERKSHIRE	2	00-00	---	---	0
HOLBROOK SCHOOL DISTRICT	227 PLYMOUTH	HOLBROOK	02343	617-787-1226	MORFOLK	2	PK-12	1,438	95	252
HOLLEN SCHOOL DISTRICT	1128 MAIN	HOLLEN	01520	508-829-6631	MORCESTER	2	KG-08	1,821	---	299
HOLLAND SCHOOL DISTRICT	BROOKFIELD ROAD	STURBRIDGE	01566	508-347-3077	HAMPSHIRE	2	PK-06	296	---	45
HOLLISTON SCHOOL DISTRICT	LIMBEN	HOLLISTON	01746	508-429-0654	MIDDLESEX	2	PK-12	2,627	171	404
HOLYOKE SCHOOL DISTRICT	98 SUFFOLK	HOLYOKE	01640	413-534-2005	HAMPSHIRE	1	PK-12	7,369	299	1,149
HOPEDALE SCHOOL DISTRICT	25 ABIN	HOPEDALE	01747	508-473-3080	MORCESTER	2	KG-12	874	56	118
HOPKINTON SCHOOL DISTRICT	HAYDEN ROWE	HOPKINTON	01748	508-435-4511	MIDDLESEX	2	PK-12	1,550	68	250
HUBBARDSTON (NON-OP)	NORTH	HUBBARDSTON	01005	508-355-4668	MORCESTER	2	00-00	---	---	0
HUDSON SCHOOL DISTRICT	155 APSLEY	HUDSON	01749	508-568-8535	MIDDLESEX	2	PK-12	2,429	139	498
HULL SCHOOL DISTRICT	81 CENTRAL AVENUE	HULL	02045	617-925-0721	PLYMOUTH	2	PK-12	1,487	83	229
HUNTINGTON SCH DIST (NON-OP)	LITTLEVILLE ROAD	HUNTINGTON	01050	413-667-8711	HAMPSHIRE	2	00-00	---	---	0
INSTITUTIONAL SCHOOLS	1385 MANCOCK	QUINCY	02189	617-770-7428	MORFOLK	2	00-00	---	---	0
IPSWICH SCHOOL DISTRICT	1 LOBB SQUARE	IPSWICH	01938	508-358-2935	ESSEX	2	PK-12	1,613	94	298
KINGSTON SCHOOL DISTRICT	130 PEMBROKE	KINGSTON	02384	617-585-4313	PLYMOUTH	2	KG-08	655	---	110
LAKEVILLE SCHOOL DISTRICT	43 BULLOCK ROAD	EAST FREETOWN	02317	508-763-5183	PLYMOUTH	2	PK-04	595	---	88
LANCASTER SCHOOL DISTRICT	39 HARVARD ROAD BOX 37	LANCASTER	01801	508-365-6854	MORCESTER	2	PK-08	601	---	104

135

UNIVERSE OF PUBLIC ELEMENTARY AND SECONDARY EDUCATION AGENCIES - FALL 1991

MASSACHUSETTS

NAME OF AGENCY	STREET OR P. O. BOX	CITY	TELEPHONE NUMBER	NAME OF COUNTY	METRO STATUS	GRAD SPAN	TOTAL STUDENT MEMBERSHIP	REG HS	SPEC ED	TEACHERS	SCHOOLS
LAWRENCE SCHOOL DISTRICT	255 ESSEX	LAWRENCE	508-975-5900	ESSEX	1	PK-12	10,843	325	1,487	...	16
LEICESTER SCHOOL DISTRICT	1078 MAIN	LEICESTER	508-892-9288	MORCESTER	2	PK-12	1,879	104	262	...	4
LENOX SCHOOL DISTRICT	TOWN HALL	LENOX	413-637-0204	BERKSHIRE	2	PK-12	750	50	137	...	3
LUDWIGSTON SCHOOL DISTRICT	24 CHURCH STREET	LEOMINSTER	508-534-7700	MORCESTER	1	PK-12	5,294	275	935	...	7
LEVERETT SCHOOL DISTRICT	PLEASANT STREET	MILLER FALLS	413-659-3337	FRANKLIN	3	PK-08	211	...	35	...	1
LEXINGTON SCHOOL DISTRICT	1557 MASS AVENUE	LEXINGTON	617-661-2550	MIDDLESEX	2	KG-12	4,588	326	742	...	8
LEYDEN SCHOOL DISTRICT	ROUTE 10	NORTHFIELD	413-498-2911	FRANKLIN	3	00-00	...	...	10	...	0
LINCOLN SCHOOL DISTRICT	BALLFIELD ROAD	LINCOLN	617-259-9400	MIDDLESEX	2	KG-08	1,231	...	152	...	4
LITTLETON SCHOOL DISTRICT	SMATUCK	LITTLETON	508-466-8951	MIDDLESEX	2	PK-12	997	81	123	...	3
LONGMEADOW SCHOOL DISTRICT	811 LONGMEADOW	LPHIGHEADON	413-567-3351	HAMPSHIRE	2	PK-12	2,684	211	479	...	6
LOWELL SCHOOL DISTRICT	89 APPLETON	LOWELL	508-937-7847	MIDDLESEX	1	PK-12	13,747	0	1,565	...	29
LUBON SCHOOL DISTRICT	63 CHESTNUT	LUBON	413-583-8372	HAMPSHIRE	2	KG-12	2,814	170	802	...	6
LUNenburg SCHOOL DISTRICT	1033 MASS AVENUE	LUNEBURG	508-582-4100	MORCESTER	2	PK-12	1,344	110	189	...	3
LYNN SCHOOL DISTRICT	42 FRANKLIN	LYNN	617-593-1880	ESSEX	2	PK-12	11,998	621	1,490	...	25
LYNNFIELD SCHOOL DISTRICT	505 MAIN	LYNNFIELD	617-334-5800	ESSEX	2	KG-12	1,657	101	237	...	4
MALDEN SCHOOL DISTRICT	77 SALEM	MALDEN	617-397-7204	MIDDLESEX	2	PK-12	5,277	195	1,020	...	10
MANCHESTER SCHOOL DISTRICT	LINCOLN	MANCHESTER	508-526-4919	ESSEX	2	KG-12	716	43	73	...	2
MANSFIELD SCHOOL DISTRICT	PO BOX 928	MANSFIELD	508-261-7500	BRISTOL	2	PK-12	2,867	123	577	...	5
MARBLEHEAD SCHOOL DISTRICT	2 HUMPHREY	MARBLEHEAD	617-831-0900	ESSEX	2	PK-12	2,459	156	339	...	7
MARION SCHOOL DISTRICT	135 MARION ROAD	MATTAPANSETT	508-758-2772	PLYMOUTH	2	KG-08	407	...	85	...	1
MARLBOROUGH SCHOOL DISTRICT	431 BOLTON	MARLBOROUGH	508-460-3509	MIDDLESEX	2	PK-12	3,770	181	582	...	7
MARSHFIELD SCHOOL DISTRICT	SOUTH RIVER	MARSHFIELD	617-834-5010	PLYMOUTH	2	PK-12	4,044	253	569	...	6
MASHPEE SCHOOL DISTRICT	16 GREAT NECK ROAD NORTH	MASHPEE	508-539-1500	BARNSTABLE	3	PK-08	1,138	...	148	...	1
MATTAPANSETT SCHOOL DISTRICT	135 MARION ROAD	MATTAPANSETT	508-758-2772	PLYMOUTH	2	KG-08	548	...	71	...	2
MAYNARD SCHOOL DISTRICT	GREAT ROAD	MAYNARD	508-897-2222	MIDDLESEX	2	PK-12	1,244	62	194	...	3
MEDFIELD SCHOOL DISTRICT	7 DALE	MEDFIELD	508-359-2302	MORFOLK	2	KG-12	1,846	115	273	...	4
MEDFORD SCHOOL DISTRICT	489 HEMINGROP	MEDFORD	617-396-5800	MIDDLESEX	2	PK-12	5,139	393	909	...	15
MELROSE SCHOOL DISTRICT	45 HOLLISTON	MELROSE	508-533-8151	MORFOLK	2	PK-12	1,829	117	242	...	9
MELROSE SCHOOL DISTRICT (NON-OP)	235 WEST FOSTER	MELROSE	617-662-2000	MIDDLESEX	2	PK-12	3,642	280	814	...	0
MERRIMAC SCHOOL DISTRICT	PO BOX 176	UPTON	508-529-7729	MORCESTER	2	00-00	...	...	0	...	0
MERRIMACK SCHOOL DISTRICT	MAIN	MERRIMACK	508-363-2280	ESSEX	2	KG-08	541	...	88	...	2
MIDDLEBOROUGH SCHOOL DISTRICT	160 MERRIMACK	METHUEN	508-681-1317	ESSEX	2	PK-12	5,627	258	676	...	10
MIDDLEFIELD SCH DIST (NON-OP)	TOWN HALL	MIDDLEBOROUGH	508-948-2000	PLYMOUTH	2	KG-12	3,334	179	413	...	7
MIDDLETON SCHOOL DISTRICT	LITTLEVILLE ROAD	HUNTINGTON	413-667-8711	HAMPSHIRE	2	00-00	...	...	0	...	0
MILFORD SCHOOL DISTRICT	143 SOUTH MAIN	MIDDLETON	508-774-3517	ESSEX	2	PK-08	491	...	112	...	7
MILLBURY SCHOOL DISTRICT	31 WEST FOUNTAIN	MILFORD	508-478-1100	MORCESTER	2	KG-12	3,818	280	608	...	6
MILLIS SCHOOL DISTRICT	12 MARTIN	MILLBURY	508-865-9501	MORCESTER	2	PK-12	1,500	92	193	...	3
MILLVILLE SCHOOL DIST (NON-OP)	PLAIN	MILLS	508-378-7000	MORFOLK	2	PK-12	1,076	54	209	...	3
MILTON SCHOOL DISTRICT	LINCOLN	BLACKSTONE	508-883-6633	MORCESTER	2	00-00	...	...	0	...	0
MILTON SCHOOL DISTRICT	391 BROOK ROAD	MILTON	617-696-7220	MORFOLK	2	PK-12	3,372	154	450	...	6
MONROE SCHOOL DIST (NON-OP)	FLORIDA SCHOOL RD 2	MOUNT ADAMS	413-664-9292	FRANKLIN	3	00-00	...	...	0	...	0
MONSIEUR SCHOOL DIST (NON-OP)	PO BOX 159	MORSON	413-267-4150	HAMPSHIRE	2	PK-12	1,268	63	219	...	4
MONTAGUE SCHOOL DIST (NON-OP)	CROCKER AVENUE	TURNERS FALLS	413-663-9324	FRANKLIN	3	00-00	...	...	0	...	0
MONTGOMERY SCH DIST (NON-OP)	BOX 339	SHEFFIELD	413-229-8178	BERKSHIRE	2	00-00	...	...	0	...	0
MONTGOMERY SCH DIST (NON-OP)	LITTLEVILLE ROAD	HUNTINGTON	413-667-8711	HAMPSHIRE	2	00-00	...	...	0	...	0
MOUNT WASHINGTON SCHOOL DIST	ROAD 3 BOX 674	MOUNT WASHINGTON	413-528-2839	BERKSHIRE	2	00-00	...	...	0	...	0
MAHANT SCHOOL DISTRICT	CASILE ROAD	MAHANT	617-581-0500	ESSEX	2	KG-08	268	...	55	...	1
MANTUCKET SCHOOL DISTRICT	10 SURFSIDE ROAD	MANTUCKET	508-228-7285	MANTUCKET	3	PK-12	926	57	128	...	3
MATICK SCHOOL DISTRICT	13 EAST CENTRAL	MATICK	508-651-7104	MIDDLESEX	2	PK-12	3,581	252	596	...	9
MEDHAM SCHOOL DISTRICT	1330 HIGHLAND AVENUE	MEDHAM	617-455-0435	MORFOLK	2	KG-12	3,630	250	399	...	7

157



1519

NAME OF AGENCY	STREET OR P.O. BOX	CITY	ZIP	TELEPHONE NUMBER	NAME OF COUNTY	METRO STATUS	GRADE	STUDENT	REG HS	SPEC ED	TEACHERS	SCHOOLS
ROCKESTER SCHOOL DISTRICT	135 HANSON ROAD	MALDEN	02159	505-758-2772	PLYMOUTH	PK-08	2	423	---	---	62	1
ROCKPORT SCHOOL DISTRICT	30 GOBBARD AVENUE	ROCKLAND	02370	617-878-3893	PLYMOUTH	PK-12	2	2,713	161	152	161	4
ROCKPORT SCHOOL DISTRICT	JENNEN'S LANE	ROCKPORT	01966	508-546-1200	ESSEX	PK-12	2	911	---	---	61	2
ROME SCHOOL DISTRICT	ASHFIELD STAR ROUTE	SHELBURNE FALLS	01770	413-625-9811	FRANKLIN	KG-08	3	116	---	---	21	1
RONEY SCHOOL DISTRICT	PO BOX 56	OFFIELD	01922	508-465-2476	ESSEX	PK-08	2	541	---	---	59	1
ROYALTON SCHOOL DIST (NON-OP)	584 MAIN	ATHOL	01231	508-248-9572	MONCESTER	00-00	2	---	---	---	0	0
ROYALTON SCHOOL DIST (NON-OP)	1120 MAIN	MOLLEN	01520	508-829-6631	MONCESTER	KG-08	2	636	---	---	104	1
ROYALTON SCHOOL DIST (NON-OP)	29 MICHAM AVENUE	SALEM	01970	508-745-9300	ESSEX	PK-12	2	4,311	698	---	698	10
SALISBURY SCHOOL DISTRICT	PO BOX 98	OFFIELD	01922	508-465-2476	ESSEX	PK-08	2	638	---	---	84	2
SANDWICH SCHOOL DISTRICT	PO BOX 244	EAST OTIS	01029	413-269-4466	BERKSHIRE	PK-08	2	71	---	---	9	1
SANDWICH SCHOOL DISTRICT	GENEY AVENUE	SANDWICH	02563	506-888-1054	WAMPISTER	PK-12	3	2,988	132	---	334	4
SAUGUS SCHOOL DISTRICT	23 MAIN	SAUGUS	01906	617-231-5000	ESSEX	PK-12	2	3,278	423	---	423	8
SAVOY SCHOOL DISTRICT	FLORIDA SCHOOL RD 2	NORTH ADAMS	01247	413-664-9292	BERKSHIRE	PK-08	2	88	---	---	16	1
SCITUATE SCHOOL DISTRICT	608 C D CUSHING HIGHWAY	SCITUATE	02068	617-545-8759	PLYMOUTH	PK-12	2	2,615	203	---	412	5
SECONN SCHOOL DISTRICT	1 SCHOOL	SECONN	02271	508-328-7711	BRISTOL	PK-12	2	2,189	133	---	379	5
SECONN SCHOOL DISTRICT	ASHFIELD STAR ROUTE	SHELBURNE FALLS	01370	413-625-9811	FRANKLIN	00-00	3	---	---	---	0	0
SECONN SCHOOL DISTRICT	137 FARM	BOVEN	02030	508-785-0036	MONCESTER	KG-08	2	420	---	---	35	1
SHARPSBURG SCHOOL DISTRICT	100 MAPLE AVENUE	SHARPSBURG	01545	508-845-5721	MONCESTER	PK-12	2	3,339	226	---	428	2
SHARPSBURG SCHOOL DISTRICT	MILLERS FALLS	SHARPSBURG	01349	413-659-3337	FRANKLIN	PK-08	3	224	---	---	19	1
SHARPSBURG SCHOOL DISTRICT	508 WHESTONE HILL	SOMERSET	02728	508-874-3508	BRISTOL	KG-12	2	2,772	229	---	324	6
SOMERVILLE SCHOOL DISTRICT	93 SCHOOL	SOMERVILLE	02143	617-625-6600	MONCESTER	PK-12	2	8,319	404	1,112	---	13
SOUTH HAVERTY SCHOOL DISTRICT	118 MAIN	SOUTH HAVERTY	01075	413-528-5057	HAMPSHIRE	PK-12	2	2,175	145	---	404	4
SOUTH HAVERTY SCHOOL DISTRICT	19 STAGE ROAD	HAMPSHIRE	01522	413-527-7200	HAMPSHIRE	KG-08	2	445	---	---	53	2
SOUTH HAVERTY SCHOOL DISTRICT	BARTLETT	NORTHAMPTON	01527	508-393-2478	MONCESTER	KG-08	2	781	---	---	134	3
SOUTH HAVERTY SCHOOL DISTRICT	41 ELM RD 665	SOUTHAMPTON	01550	508-764-3285	MONCESTER	PK-12	2	2,623	121	---	508	5
SOUTHAMPTON SCHOOL DIST (NON-OP)	63 FEEDING HILLS ROAD	SOUTHAMPTON	01077	413-569-3291	HAMPDEN	00-00	2	---	---	---	0	0
SPENCER (NON-OP)	302 MAIN	SPENCER	01562	508-885-8500	MONCESTER	00-00	2	---	---	---	0	0
SPRINGFIELD SCHOOL DISTRICT	195 STATE	SPRINGFIELD	01103	413-747-7087	HAMPDEN	PK-12	1	24,041	874	2,821	---	42
SPRINGFIELD SCH DIST (NON-OP)	BERKSHIRE HILLS REG	STOCKBRIDGE	01522	413-298-3211	BERKSHIRE	00-00	2	---	---	---	0	0
STONEMAN SCHOOL DISTRICT	149 FRANKLIN	STONEMAN	02180	617-438-0600	MONCESTER	PK-12	2	2,668	186	---	405	6
STONEMAN SCHOOL DISTRICT	222 PEARL	STONINGTON	02072	617-344-4000	NORFOLK	PK-12	2	3,874	271	---	522	8
STONINGTON SCHOOL DISTRICT	403 GREAT ROAD	STON	01775	508-897-8832	MONCESTER	KG-08	2	644	---	---	90	2
STONINGTON SCHOOL DISTRICT	BROOKFIELD ROAD	STONBRIDGE	01566	508-247-3077	MONCESTER	PK-08	2	474	---	---	106	1
STONINGTON SCHOOL DISTRICT	40 FAIRBANK ROAD	SUBURBY	01776	508-443-9971	MONCESTER	PK-08	2	1,897	293	---	---	3
SUNBEIRLAND SCHOOL DISTRICT	SCHOOL STREET	SUNBEIRLAND	01375	413-665-1155	FRANKLIN	PK-08	3	277	---	---	46	1
SUNBURY SCHOOL DISTRICT	207 FOREST AVENUE	SHAMPSCOIT	01907	508-865-9270	MONCESTER	PK-12	2	1,221	85	---	199	3
SUNBURY SCHOOL DISTRICT	1 GARDNER'S NECK ROAD	SHANSEA	02777	508-875-1195	BRISTOL	KG-12	2	2,329	163	---	298	6
SUNBURY SCHOOL DISTRICT	50 WILLIAMS	TAUNTON	02780	508-821-1201	BRISTOL	PK-12	2	8,697	293	1,366	---	13
TEMPLETON SCHOOL DIST (NON-OP)	23 MAIN	OTTEN RIVER	01436	508-939-5661	MONCESTER	00-00	2	---	---	---	0	0
TEMPLETON SCHOOL DIST (NON-OP)	1469 ANDOVER	TEMPERANCE	01826	508-851-7347	MONCESTER	KG-12	2	3,826	253	---	464	6
TEMPLETON SCHOOL DIST (NON-OP)	404 639	VINEYARD HAVEN	02568	508-693-2007	WUKELE	KG-08	3	350	---	---	55	1
TOLLAND SCHOOL DIST (NON-OP)	63 FEEDING HILLS ROAD	SOUTHAMPTON	01077	413-569-3291	HAMPDEN	00-00	2	---	---	---	0	0
TOLLAND SCHOOL DIST (NON-OP)	23 MAIN	TEMPERANCE	01469	508-851-7347	MONCESTER	00-00	2	---	---	---	0	0
TOLLAND SCHOOL DIST (NON-OP)	ROUTE 6	TEMPERANCE	02666	508-487-1598	WAMPISTER	PK-08	3	129	---	---	20	1

NAME OF AGENCY	STREET OR P. O. BOX	CITY	ZIP	TELEPHONE NUMBER	NAME OF COUNTY	METHOD STATUS	GRAD SPAN	1990-91 STUDENT MEMBERSHIP	REG HS	SPECIAL ED	TEACHERS	SCHOOLS
REGULAR SCHOOL DISTRICTS												
TYNGBOROUGH SCHOOL DISTRICT	50 MORRIS ROAD	TYNGBOROUGH	01879	508-649-7488	MIDDLESEX	2	PK-12	1,450	67	211	---	3
TYRINGHAM SCHOOL DIST (NON-OP)	CROSSWAYS	LEE	01228	413-243-0278	BERKSHIRE	2	00-00	---	---	0	---	0
UPTON SCHOOL DISTRICT (NON-OP)	PO BOX 176	UPTON	01568	508-529-7779	MORCESTER	2	00-00	---	---	0	---	0
WABRINGE SCHOOL DISTRICT	18 GRANITE	WABRINGE	01569	508-278-8648	MORCESTER	2	PK-12	1,602	70	277	---	4
WARFIELD SCHOOL DISTRICT	525 MAIN	WARFIELD	01880	617-246-6400	MIDDLESEX	2	PK-12	3,302	203	609	---	12
WALES SCHOOL DISTRICT	BROOKFIELD ROAD	STURBRIDGE	01566	508-347-3077	HAMPDEN	2	PK-08	236	---	41	---	1
WALPOLE SCHOOL DISTRICT	SCHOOL	WALPOLE	02081	508-668-5400	MORFOLK	2	PK-12	3,022	178	379	---	6
WALHAM SCHOOL DISTRICT	617 LEXINGTON	WALHAM	02254	617-893-8050	MIDDLESEX	2	PK-12	5,303	434	946	---	12
WARE SCHOOL DISTRICT	PO BOX 240 71 SOUTH	WARE	01082	413-967-4271	HAMPSHIRE	2	KG-12	1,313	79	219	---	3
WAREHAM SCHOOL DISTRICT	54 MARION ROAD	WAREHAM	02571	508-281-3500	PLYMOUTH	2	PK-12	3,019	170	387	---	5
WARREN SCHOOL DIST (NON-OP)	RIVER	WARREN	01083	413-436-5983	MORCESTER	2	KG-08	0	---	0	---	1
WARREN SCHOOL DISTRICT	ROUTE 10	NORTHFIELD	01360	413-498-2911	FRANKLIN	3	00-00	---	---	17	0	0
WASHINGTON SCH DIST (NON-OP)	BOX 299 95 PARK AVENUE	BALTON	01227	413-684-0320	BERKSHIRE	2	00-00	---	---	0	---	0
WATERLOO SCHOOL DISTRICT	30 COMMON	WATERLOO	02172	617-926-7700	MIDDLESEX	2	PK-12	2,542	181	572	---	5
WATLAND SCHOOL DISTRICT	41 COCHITUATE ROAD	WATLAND	01178	508-358-7728	MIDDLESEX	2	KG-12	2,153	144	356	---	4
WEBSTER SCHOOL DISTRICT	BOX 430	WEBSTER	01570	508-943-0104	MORCESTER	2	PK-12	1,901	111	354	---	3
WELLESLEY SCHOOL DISTRICT	40 KINGSBURY	WELLESLEY	02181	617-466-6226	MORFOLK	2	PK-12	2,991	206	498	---	8
WELFLEET SCHOOL DISTRICT	78 ELORIDGE PKWY RR2	ORLEANS	02653	508-255-8000	BARNSTABLE	3	KG-05	183	---	36	---	1
WEMPELL SCHOOL DIST (NON-OP)	PLASANT STREET	MILLER FALLS	01349	413-659-3337	FRANKLIN	3	00-00	---	---	0	---	0
WENHAM SCHOOL DIST (NON-OP)	775 DAY ROAD	SOUTH HAMILTON	01982	508-488-5310	ESSEX	2	00-00	---	---	0	---	0
WEST BOYLSTON SCHOOL DISTRICT	CRESCENT	WEST BOYLSTON	01583	508-835-2917	MORCESTER	2	KG-12	811	56	137	---	2
WEST BRIDGEWATER SCHOOL DIST	SPRING STREET SCHOOL	WEST BRIDGEWATER	02279	508-586-5084	PLYMOUTH	2	KG-12	1,002	79	181	---	3
WEST BROOKFIELD S/O (NON-OP)	RIVER	WARREN	01083	508-867-8792	MORCESTER	2	KG-08	0	---	0	---	0
WEST MEMURY SCHOOL DISTRICT	MAIN	WEST MEMURY	01985	508-363-2280	ESSEX	2	KG-08	425	---	75	---	1
WEST SPRINGFIELD SCHOOL DIST	26 CENTRAL	WEST SPRINGFIELD	01089	413-781-7550	HAMPDEN	2	PK-12	3,628	176	594	---	9
WEST STOCKBRIDGE S/O (NON-OP)	BERKSHIRE HILLS REG	STOCKBRIDGE	01262	413-298-3711	BERKSHIRE	2	00-00	---	---	0	---	0
WEST Tisbury SCHOOL DISTRICT	BOX 639	VINEYARD HAVEN	02568	508-693-2007	DUKES	3	KG-08	335	---	58	---	1
WESTBOROUGH SCHOOL DISTRICT	PHILLIPS	WESTBOROUGH	01581	508-366-8551	MORCESTER	2	KG-12	2,077	147	276	---	5
WESTFIELD SCHOOL DISTRICT	22 ASHLEY	WESTFIELD	01085	413-588-9582	HAMPDEN	2	PK-12	6,051	323	1,013	---	12
WESTFORD SCHOOL DISTRICT	35 TOWN FARM ROAD	WESTFORD	01886	508-692-5560	MIDDLESEX	2	PK-12	2,961	0	376	---	7
WESTHAMPTON SCHOOL DISTRICT	19 STAGE ROAD	WESTHAMPTON	01027	413-527-7700	HAMPSHIRE	2	PK-08	161	---	25	---	1
WESTMINSTER SCH DIST (NON-OP)	1 LEONHARTER P O 455	ASHBURNHAM	01473	508-874-1501	MORCESTER	2	00-00	---	---	0	---	0
WESTON SCHOOL DISTRICT	89 WELLESLEY	WESTON	02193	617-898-0620	MIDDLESEX	2	KG-12	1,575	109	194	---	4
WESTPORT SCHOOL DISTRICT	17 MAIN ROAD	WESTPORT	02790	508-636-3232	BRISTOL	2	PK-12	1,863	103	317	---	4
WESTWOOD SCHOOL DISTRICT	660 HIGH	WESTWOOD	02090	617-326-7500	MORFOLK	2	PK-12	1,763	144	256	---	6
WETMOUTH SCHOOL DISTRICT	111 MIDDLE	WETMOUTH	02189	617-335-1460	MORFOLK	2	PK-12	6,540	528	1,272	---	11
WHALLEY SCHOOL DISTRICT	SCHOOL STREET	SUNDERLAND	01375	413-685-1155	FRANKLIN	3	KG-06	130	---	22	---	1
WHITMAN SCHOOL DISTRICT	WHITMAN AVENUE	WHITMAN	02282	617-447-7300	PLYMOUTH	2	PK-08	1,421	---	278	---	4
WILBORHAM SCHOOL DISTRICT	821 MAIN	WILBORHAM	01095	413-596-3884	HAMPDEN	2	PK-08	1,536	---	198	---	2
WILLIAMSBURG SCHOOL DISTRICT	19 STAGE ROAD	WELSHAMPTON	01027	413-527-7200	HAMPSHIRE	2	PK-08	234	---	33	---	2
WILLIAMSTOWN SCHOOL DISTRICT	95 SCHOOL	WILLIAMSTOWN	01267	413-458-5707	BERKSHIRE	2	PK-08	564	---	66	---	1
WILMINGTON SCHOOL DISTRICT	159 CHURCH	WILMINGTON	01887	508-694-6000	MIDDLESEX	2	KG-12	2,872	0	414	---	6
WINCHESTER SCHOOL DISTRICT	1 SUMMER DRIVE	WINCHESTER	01475	509-297-0031	MORCESTER	2	PK-12	1,604	0	314	---	3
WINCHESTER SCHOOL DISTRICT	184 HORN POOD BRK ROAD	WINCHESTER	01890	617-221-7004	MIDDLESEX	2	PK-12	2,891	195	493	---	7
WINDSOR SCHOOL DIST (NON-OP)	BOX 299 95 PARK AVENUE	DALTON	01227	413-684-0320	BERKSHIRE	2	00-00	---	---	0	---	0
WINTHROP SCHOOL DISTRICT	45 PAULINE	WINTHROP	02152	617-846-5500	SUFFOLK	2	PK-12	1,985	169	282	---	5
WOBURN SCHOOL DISTRICT	LOCUST STREET	WOBURN	01801	617-935-6609	MIDDLESEX	2	PK-12	4,464	304	676	---	12
WORCESTER SCHOOL DISTRICT	20 IRVING	WORCESTER	01609	508-799-3116	MORCESTER	1	PK-12	21,052	833	4,175	---	50
WORCESTER TRADE SCHOOL DIST	WHEATON SQ	WORCESTER	01805	508-799-1941	MORCESTER	1	09-12	957	183	160	---	2
WORTHINGTON SCHOOL DIST (NON-OP)	LITTLEVILLE ROAD	HUNTINGTON	01050	667-8711	HAMPSHIRE	2	00-00	---	---	0	---	0

160



UNIVERSE OF PUBLIC ELEMENTARY AND SECONDARY EDUCATION AGENCIES - FALL 1991

MASSACHUSETTS

NAME OF AGENCY	STREET OR P.O. BOX	CITY	ZIP	TELEPHONE NUMBER	NAME OF COUNTY	METRO STATUS	GRAD SPAN	TOTAL STUDENT MEMBERSHIP	REG HS GRADS	SPEC ED	TEACHERS	SCHOOLS
REGULAR SCHOOL DISTRICTS												
MREATHAM SCHOOL DISTRICT	TAUNTON	MREATHAM	02793	508-383-5439	MORFOLK	2	PK-06	929	---	142	---	3
YARMOOUTH SCHOOL DIST (NON-OP)	296 STATION AVENUE	SOUTH YARMOOUTH	07664	508-394-7600	BARNSTABLE	3	00-00	---	---	0	---	0
SUPERVISORY UNION ADMINISTRATIVE CENTERS												
ACTON-BEDFORD SCHOOL DIST	16 CHARTER ROAD	ACTON	01720	508-264-4700	MIDDLESEX	2	07-12	1,708	258	272	---	2
ADAMS-CHESTER SCHOOL DISTRICT	COLUMBIA	ADAMS	01220	413-743-0875	BERKSHIRE	2	PK-12	1,916	102	269	---	4
AMHERST-PELHAM SCHOOL DISTRICT	170 CHESTNUT	AMHERST	01002	413-549-3690	HAMPSHIRE	2	07-12	1,499	222	184	---	2
ASHUBAHAM-WESTMINSTER REGION	1 LEOMINSTER	WESTMINSTER	01473	508-874-1501	MORCESTER	2	KG-12	2,238	144	404	---	4
ATHOL-ROYALSTON REGION SCH DIST	2175 MAIN	ATHOL	01331	508-249-9522	MORCESTER	2	PK-12	2,197	89	362	---	9
BERKLEY SCHOOL DISTRICT	59 SOUTH MAIN	BERKLEY	02779	508-872-5220	BRISTOL	2	PK-08	666	---	185	---	1
BERKSHIRE HILLS SCHOOL DIST	BERKSHIRE HILLS REG	STOCKBRIDGE	01262	413-298-3711	BERKSHIRE	2	PK-12	1,882	171	250	---	6
BERLIN-BOYLSTON SCHOOL DIST	MAIN	BOYLSTON	01505	508-869-2837	MORCESTER	2	07-12	305	46	50	---	1
BLACKSTONE-MILLVILLE SCH DIST	LIMCOLN	BLACKSTONE	01504	508-883-8633	MORCESTER	2	KG-12	1,905	92	273	---	4
CENTRAL BERKSHIRE SCHOOL DIST	BOX 299 95 PARK AVENUE	BALTON	01227	413-884-0320	BERKSHIRE	2	PK-12	2,276	131	275	---	6
CLARKSBURG SCHOOL DISTRICT	FLORIDA SCHOOL RTB 2	NORTH ADAMS	01247	413-664-9292	BERKSHIRE	2	PK-08	250	---	29	---	1
CONCORD-CARLISLE SCHOOL DIST	120 MERIAM ROAD	CONCORD	01742	508-371-9400	MIDDLESEX	2	09-12	852	200	174	---	1
DEWIS-YARMOOUTH SCHOOL DIST	296 STATION AVENUE	SOUTH YARMOOUTH	02664	508-398-7605	BARNSTABLE	3	KG-12	4,703	198	486	---	7
DIGHTON-REHOBOTH SCHOOL DIST	2700 REGIONAL ROAD	NORTH DIGHTON	02784	508-252-4500	BRISTOL	2	PK-12	2,710	175	519	---	5
DOVER-SHERBORN REGION SCH DIST	137 FARM	DOVER	02030	508-785-0036	MORFOLK	2	07-12	620	109	71	---	2
DUBLEY-CHARLTON SCHOOL DIST	68 DUBLEY-ORFORD ROAD	DUBLEY	01571	508-943-6848	MORCESTER	2	PK-12	3,397	126	375	---	6
FREETON-LAKEVILLE REGION S/D	43 BULLOCK ROAD	EAST FREETON	02717	508-783-5183	BRISTOL	2	05-12	1,766	155	268	---	2
FRONTIER SCHOOL DISTRICT	SCHOOL STREET	SUMBERLAND	01375	413-865-1155	FRANKLIN	3	PK-12	554	83	72	---	1
GAYNAT SCHOOL DISTRICT	LITTLEVILLE ROAD	HUNTINGTON	01050	413-867-8711	HAMPSHIRE	2	PK-12	1,624	74	274	---	7
GILL MONTAGUE REGIONAL SCH DIST	CROCKER AVENUE	TURNERS FALLS	01376	413-863-9324	FRANKLIN	3	PK-12	1,618	94	242	---	6
GROTON-PUMSTABLE SCHOOL DIST	MAIN	GROTON	01450	508-448-5505	MIDDLESEX	2	PK-12	1,627	92	241	---	5
HAMILTON-MERRIAM REGION SCH DIST	775 BAY ROAD	SOUTH HAMILTON	01982	508-468-5310	ESSEX	2	KG-12	1,821	0	181	---	4
HAMPDEN-WILBRAHAM SCHOOL DIST	621 MAIN	WILBRAHAM	01095	413-596-3884	HAMPDEN	2	09-12	858	205	108	---	1
HAMPSHIRE SCHOOL DISTRICT	18 STAGE ROAD	METHUEN	01027	413-527-7200	HAMPSHIRE	2	07-12	648	98	66	---	1
LANESBOROUGH SCHOOL DISTRICT	188 SUMNER	LANESBOROUGH	01237	413-442-2229	BERKSHIRE	2	PK-06	336	---	42	---	1
LEE SCHOOL DISTRICT	CROSSWAYS	LEE	01238	413-243-0276	BERKSHIRE	2	PK-12	921	80	161	---	2
MARTHAS VINEYARD REGIONAL S/D	BOX 639	VINEYARD HAVEN	02568	508-693-2007	DUKES	3	09-12	465	110	56	---	1
MERRICK-UPTON SCHOOL DISTRICT	PO BOX 176	UPTON	01568	508-529-7729	MORCESTER	2	PK-12	1,289	0	246	---	4
MOMAMS TRAIL REGIONAL SCH DIST	ASHFIELD STAR ROUTE	SHELBOURNE FALLS	01370	413-625-9811	FRANKLIN	3	07-12	701	110	89	---	1
MARRAGANSETT REGIONAL SCH DIST	MAIN	OTTER RIVER	01436	508-939-5661	MORCESTER	2	PK-12	1,425	94	263	---	5
MAUSET SCHOOL DISTRICT	78 ELDERIDGE PKWY RR2	ORLANS	02653	508-255-8800	BARNSTABLE	3	06-12	1,246	165	149	---	2
MEN SALEM-MERRILL SCHOOL DIST	PLEASANT STREET	MILLER FALLS	01349	413-659-3337	FRANKLIN	3	PK-06	219	---	37	---	1
NORTH MIDDLESEX SCHOOL DIST	23 MAIN	TOWNSEND	01469	508-497-8713	MIDDLESEX	2	PK-12	4,434	270	622	---	6
NORTHBOROUGH-SOUTHBOROUGH RE	BARILETTI	NORTHBOROUGH	01532	508-393-2478	MORCESTER	2	09-12	853	204	118	---	1
OLD ROCHESTER SCHOOL DISTRICT	139 MARION ROAD	MATTAPANSETT	02739	508-758-2772	BRISTOL	2	07-12	935	178	125	---	2
PENNINGTON REGIONAL SCHOOL DIST	MAIN	WEST MERRIBURY	01985	508-383-2280	ESSEX	2	07-12	973	137	181	---	2
PLYMOUTH-CARVER SCHOOL DIST	LINCOLN	PLYMOUTH	02360	508-747-6590	PLYMOUTH	2	07-12	4,114	374	644	---	5
PROVINCETOWN SCHOOL DISTRICT	PRINCE STREET	PROVINCETOWN	02657	508-487-0560	BARNSTABLE	3	PK-12	408	21	71	---	2
QUABBIN SCHOOL DISTRICT	MIST	BARRE	01005	508-355-4668	MORCESTER	2	PK-12	2,450	105	336	---	6
QUABBOG SCHOOL DISTRICT	RIVER	WARREN	01083	413-436-5981	MORCESTER	2	PK-12	1,419	64	243	---	1
RALPH C MAHAR REGIONAL SCH DIST	SOUTH MAIN	ORANGE	01364	508-544-7920	FRANKLIN	3	07-12	786	81	104	---	1
SILVER LAKE SCHOOL DISTRICT	130 PEMBROKE	ATMINGTON	02364	617-545-4313	PLYMOUTH	2	07-12	2,394	383	369	---	2
SOUTHERN BERKSHIRE SCHOOL DIST	BOX 339	SHEFFIELD	01257	413-229-8728	BERKSHIRE	2	PK-12	986	43	162	---	6
SOUTHWICK-TOLLAND	83 FEEDING HILLS ROAD	SOUTHWICK	01077	413-589-5391	HAMPDEN	2	PK-12	1,680	98	233	---	3

161

NAME OF AGENCY  
 MAILING ADDRESS  
 STREET OR P. O. BOX  
 CITY  
 ZIP  
 TELEPHONE NUMBER  
 NAME OF COUNTY  
 METRO STATUS  
 GRAD SPAN  
 TOTAL STUDENT MEMBERSHIP  
 1990-91 REG MS SPEC ED TEACHERS SCHOOLS  
 LEF

SPENCER-EAST BROOKFIELD  
 302 MAIN  
 BROOKFIELD ROAD POB 26  
 60 MAIN  
 PO BOX 56  
 1128 MAIN  
 01562 508-885-8500 WORCESTER  
 01518 508-347-9014 WORCESTER  
 01983 508-887-8961 ESSEX  
 01922 508-465-2476 ESSEX  
 01520 508-829-6631 WORCESTER

REGIONAL EDUCATION SERVICE AGENCIES

ASSABET VALLEY SCHOOL DISTRICT FITCHBURG  
 BLACKSTONE VALLEY REGIONAL S/B PLEASANT  
 BLUE HILLS VOCATIONAL SCH DIST 800 WANDOLPH  
 BRIDGEWATER-RAYHAM SCH DIST MOUNT PROSPECT  
 BRISTOL COUNTY AGRIC SCH DIST 135 CENTER

BRISTOL-PLYMOUTH SCHOOL DIST 940 COUNTY  
 CAPE COD REGIONAL VOC/TECH PLEASANT LAKE AVENUE  
 ESSER COUNTY AGRIC SCHOOL DIST MAPLE  
 FARMINGTON RIVER REGIONAL 2/82 PO BOX 244  
 FRANKLIN COUNTY REGML VOC/TECH INDUSTRIAL BOULEVARD

GREATER FALL RIVER SCHOOL DIST STONEHAVEN ROAD  
 GREATER LAMENCE REG VOC S/B 57 RIVER ROAD  
 GREATER LOWELL VOC/TECH S/B PAINTUCKET BOULEVARD  
 GREATER NEW BEDFORD REG VOC SO 121 ASHLEY BOULEVARD  
 KING PHILIP REGIONAL SCH DIST 201 FRANKLIN BOX 49

LIMCOLN-SUBURBY SCHOOL DIST 390 LINCOLN ROAD  
 MASCONOMET REGIONAL SCH DIST RFD  
 MINUTEAN VOC/TECH SCHOOL DIST 758 HARRETT ROAD  
 MONTACUSETT VOC/TECH SCH DIST 1050 WESTMINSTER  
 MOUNT GREYLOCK SCHOOL DISTRICT 1781 COLD SPRING ROAD

MASHOBA REGIONAL SCHOOL DIST GREEN ROAD  
 MASHOBA VALLEY TECH SCH DIST LITTLETON ROAD  
 NORFOLK COUNTY AGRIC SCH DIST 460 MAIN  
 NORTH SHORE REGIONAL VOC S/B 20 BALCH STREET  
 NORTHEAST METRO VOC SCH DIST HEMLOCK ROAD

NORTHERN BERKSHIRE REG VOC S/B HODGES CROSS ROAD  
 OLD COLONY REGIONAL VOC/TECH 476 NORTH AVENUE  
 PATHEMBER VOC/TECH SCH DIST ROUTE 181  
 PIONEER VALLEY SCHOOL DISTRICT ROUTE 10  
 SHAWMSEEN VALLEY VOC/TECH S/D 100 COOK

SOUTH MIDDLESEX VOC/TECH REGM 750 MINIER  
 SOUTH SHORE REGION VOC SCH DIST 476 WEBSTER  
 SOUTH WORCESTER COUNTY VOC S/B RURAL ROUTE 1 BOX 277  
 SOUTHEASTERN REGIONAL VOC S/B 250 FOUNDRY  
 TRI-COUNTY REGIONAL VOC/TECH 147 POND

UPPER CAPE COD REGION VOC/TECH 270 SAHONICK ROAD  
 WHITMAN-HARSON SCHOOL DISTRICT FRANKLIN  
 WHITTIER VOCATIONAL SCH DIST 115 AMESBURY LINE ROAD

MARLBOROUGH  
 UPTON  
 CANTON  
 BRIDGEWATER  
 BRIGHTON  
 01752 508-485-9430 WORCESTER  
 01568 508-529-4593 WORCESTER  
 02071 617-828-5800 NORFOLK  
 02324 508-697-6902 PLYMOUTH  
 02715 508-669-6744 BRISTOL

TAUNTON  
 HARTMOUTH  
 HATHORNE  
 EAST OTIS  
 TURNERS FALLS  
 02780 508-823-5151 BRISTOL  
 02645 508-427-4500 BARNSTABLE  
 01937 508-774-0050 ESSEX  
 01029 413-269-4466 BERKSHIRE  
 01376 413-863-4239 FRANKLIN

FALL RIVER  
 ANDOVER  
 TYNGSBOROUGH  
 NEW BEDFORD  
 WRETHAM  
 02723 508-678-2891 BRISTOL  
 01810 508-688-0194 ESSEX  
 01879 508-454-5411 MIDDLESEX  
 02745 508-998-3321 BRISTOL  
 02093 508-384-3144 NORFOLK

SUBURBY  
 TOPSFIELD  
 LEXINGTON  
 FITCHBURG  
 MILLIAMSTON  
 01776 508-443-9961 MIDDLESEX  
 01983 508-887-2323 ESSEX  
 02173 617-861-6500 MIDDLESEX  
 01420 508-345-9700 WORCESTER  
 01267 413-458-9582 BERKSHIRE

BOLTON  
 WESTFORD  
 HALPOLE  
 BEVERLY  
 WAKEFIELD  
 01740 508-778-2257 WORCESTER  
 01886 508-682-4711 MIDDLESEX  
 02081 508-668-0268 NORFOLK  
 01915 508-927-6178 ESSEX  
 01880 617-248-0810 MIDDLESEX

NORTH ADAMS  
 ROCHESTER  
 PALMER  
 NORTHFIELD  
 BILLERICA  
 01247 413-683-5383 BERKSHIRE  
 02770 508-783-8011 BRISTOL  
 01069 413-283-9701 HAMPSHIRE  
 01360 413-498-2911 FRANKLIN  
 01866 508-687-2111 MIDDLESEX

FRAMINGHAM  
 HANOVER  
 CHARLTON  
 SOUTH EASTON  
 FRANKLIN  
 01701 508-879-5400 MIDDLESEX  
 02339 617-878-8822 PLYMOUTH  
 01507 508-248-5931 WORCESTER  
 02375 508-238-4374 BRISTOL  
 02038 508-528-5400 NORFOLK

BOURNE  
 MILLIS  
 HAVERHILL  
 02532 508-759-7711 BARNSTABLE  
 02362 617-447-4628 PLYMOUTH  
 01830 508-373-4101 ESSEX

162

ED  
I.111/4:  
991-92/v.1

---

NATIONAL CENTER FOR EDUCATION STATISTICS

---

VIII.G. Colleges & Universities  
VII I.G. 16  
VII I.G. 17

1991-92

**DIRECTORY**  
**OF**  
**POSTSECONDARY**  
**INSTITUTIONS**

**VOLUME 1**

**4-YEAR AND 2-YEAR**

---

U.S. Department of Education  
Office of Educational Research and Improvement

NCES 92-054-1

163

WASHINGTON ADVENTIST HOSP - SCH OF RADIOGRAPHY  
 7600 CARROLL AVE  
 TAKOMA PARK 20912 TELEPHONE: (301) 891-7600  
 UNITID : 164191 CONTROL: OTHER RELIGIOUS  
 HIGHEST OFFERING: TWO BUT LESS THAN FOUR YEARS  
 ENROLLMENT: #  
 TUITION: \$500  
 NO DORMITORY NO MEAL PLAN  
 PROGRAMS: OCCUP.ACAD  
 ACCREDITATION: #

ALFRED ADLER INSTITUTE OF BOSTON, INC.  
 1674 BEACON STREET  
 BROOKLINE 02146 TELEPHONE: (617) 734-3291  
 UNITID : 164401 CONTROL: INDEP NONPROFIT  
 HIGHEST OFFERING: FIRST-PROFESSIONAL CERTIFICATE  
 ENROLLMENT: 40 (50% F) (R)  
 ROOM: #  
 PROGRAMS: ACAD.CONT PROF  
 ACCREDITATION: # BOARD: #

(H) WASHINGTON BIBLE COLLEGE  
 6511 PRINCESS GARDEN PKWY  
 LANHAM 20706 TELEPHONE: (301) 552-1400  
 UNITID : 164207 CONTROL: PROTESTANT  
 HIGHEST OFFERING: MASTER'S DEGREE  
 (FIRST-PROFESSIONAL OFFERING ALSO)  
 ENROLLMENT: 457 (32% F) (R) FICE: 001462  
 UNDERGRAD TUITION: \$5,460 GRAD TUITION: \$6,434  
 ROOM: \$1,300 BOARD: \$1,900 (20)  
 PROGRAMS: ACAD  
 ACCREDITATION: BI

(H) AMERICAN INTERNATIONAL COLLEGE  
 1000 STATE STREET  
 SPRINGFIELD 01109 TELEPHONE: (413) 737-7000  
 UNITID : 164447 CONTROL: INDEP NONPROFIT  
 HIGHEST OFFERING: DOCTOR'S DEGREE  
 ENROLLMENT: 1,831 (54% F) (R) FICE: 002114  
 UNDERGRAD TUITION: \$8,117 GRAD TUITION: \$4,512  
 ROOM: \$1,830 BOARD: \$2,248 (19)  
 PROGRAMS: OCCUP.ACAD.CONT PROF  
 ACCREDITATION: NEW ENGLAND.NUR

(H) WASHINGTON COLLEGE  
 CHESTERTOWN 21620 TELEPHONE: (301) 778-2800  
 UNITID : 164216 CONTROL: INDEP NONPROFIT  
 HIGHEST OFFERING: MASTER'S DEGREE  
 ENROLLMENT: 1,046 (56% F) (R) FICE: 002108  
 UNDERGRAD TUITION: \$12,312 GRAD TUITION: \$1,980  
 ROOM: \$2,200 BOARD: \$2,730 (19)  
 PROGRAMS: ACAD  
 ACCREDITATION: MIDDLE STATES

(H) AMHERST COLLEGE  
 AMHERST 01002 TELEPHONE: (413) 542-2000  
 UNITID : 164465 CONTROL: INDEP NONPROFIT  
 HIGHEST OFFERING: BACHELOR'S DEGREE  
 ENROLLMENT: 1,602 (45% F) (R) FICE: 002115  
 TUITION: \$16,955  
 ROOM: \$2,300 BOARD: \$2,300 (21)  
 PROGRAMS: ACAD  
 ACCREDITATION: NEW ENGLAND

(H) WASHINGTON THEOLOGICAL UNION  
 9001 NEW HAMPSHIRE AVENUE  
 SILVER SPG 20903 TELEPHONE: (301) 439-0551  
 UNITID : 164243 CONTROL: CATHOLIC  
 HIGHEST OFFERING: MASTER'S DEGREE  
 (FIRST-PROFESSIONAL OFFERING ALSO)  
 ENROLLMENT: 229 (17% F) (R) FICE: 010045  
 GRAD TUITION: \$5,900  
 NO DORMITORY NO MEAL PLAN  
 PROGRAMS: ACAD.CONT PROF  
 ACCREDITATION: MIDDLE STATES,THEOL

(H) ANDOVER NEWTON THEOLOGICAL SCHOOL  
 210 HERRICK ROAD  
 NEWTON CENTRE 02159 TELEPHONE: (617) 944-1100  
 UNITID : 164474 CONTROL: PROTESTANT  
 HIGHEST OFFERING: DOCTOR'S DEGREE  
 (FIRST-PROFESSIONAL OFFERING ALSO)  
 ENROLLMENT: 458 (55% F) (R) FICE: 002116  
 GRAD TUITION: \$5,380  
 BOARD: \$2,540 (19)  
 ROOM: \$1,154  
 PROGRAMS: ACAD  
 ACCREDITATION: NEW ENGLAND.PAST,THEOL

(H) WESTERN MARYLAND COLLEGE  
 2 COLLEGE HILL  
 WESTMINSTER 21157 TELEPHONE: (301) 848-7000  
 UNITID : 164270 CONTROL: INDEP NONPROFIT  
 HIGHEST OFFERING: MASTER'S DEGREE  
 ENROLLMENT: 2,223 (65% F) (R) FICE: 002109  
 UNDERGRAD TUITION: \$12,505 GRAD TUITION: \$2,808  
 ROOM: \$2,160 BOARD: \$2,580 (20)  
 PROGRAMS: ACAD  
 ACCREDITATION: MIDDLE STATES,MUS,SH,TEC

(H) ANNA MARIA COLLEGE  
 SUNSET LANE  
 PAXTON 01612 TELEPHONE: (617) 757-4586  
 UNITID : 164492 CONTROL: CATHOLIC  
 HIGHEST OFFERING: POST-MASTER'S CERTIFICATE  
 ENROLLMENT: 1,412 (61% F) (R) FICE: 002117  
 UNDERGRAD TUITION: \$9,880 GRAD TUITION: \$3,156  
 BOARD: \$3 (21)  
 ROOM: \$4,388  
 PROGRAMS: ACAD.CONT PROF  
 ACCREDITATION: NEW ENGLAND.AME,MLTAB,MLTAD,MUS,NUR,SH

(H) MOR-WIC TECH COMMUNITY COLLEGE  
 30 WESLEY DR  
 SALISBURY 21801-7151 TELEPHONE: (301) 749-8181  
 UNITID : 164313 CONTROL: PUBLIC  
 HIGHEST OFFERING: TWO BUT LESS THAN FOUR YEARS  
 ENROLLMENT: 1,385 (74% F) (R) FICE: 020739  
 TUITION: \$2,760  
 NO DORMITORY NO MEAL PLAN  
 PROGRAMS: OCCUP.ACAD.REC.AD BASIC  
 ACCREDITATION: MIDDLE STATES,RAD

(H) AQUINAS COLLEGE AT MILTON  
 303 ADAMS STREET  
 MILTON 02186 TELEPHONE: (617) 696-3100  
 UNITID : 164508 CONTROL: CATHOLIC  
 HIGHEST OFFERING: ASSOCIATE'S DEGREE  
 ENROLLMENT: 341 (98% F) (R) FICE: 004073  
 TUITION: \$7,100  
 NO DORMITORY NO MEAL PLAN  
 PROGRAMS: ACAD  
 ACCREDITATION: NEW ENGLAND,MA

164

✓ (H) AQUINAS COLLEGE AT NEWTON  
15 WALNUT PARK  
NEWTON 02158  
UNITID : 164517  
HIGHEST OFFERING: ASSOCIATE'S DEGREE  
ENROLLMENT: 290 (99% F) (R)  
TUITION: \$6,950  
NO DORMITORY  
PROGRAMS: OCCUP.ACAD  
ACCREDITATION: NEW ENGLAND

TELEPHONE: (617) 969-4400  
CONTROL: CATHOLIC  
FICE: 008072  
BOARD: \*

✓ BAPTIST BIBLE COLLEGE EAST  
950 METROPOLITAN AVE  
HYDE PARK 2136  
UNITID : 164614  
HIGHEST OFFERING: TWO BUT LESS THAN FOUR YEARS  
ENROLLMENT: 94 (44% F) (R)  
TUITION: \$2,313  
ROOM: \$2,400  
PROGRAMS: OCCUP.ACAD  
ACCREDITATION: \*

TELEPHONE: (617) 544-7510  
CONTROL: OTHER RELIGIOUS  
BOARD: \$3 (19)

✓ ART INSTITUTE OF BOSTON  
700 BEACON STREET  
BOSTON 02215  
UNITID : 164526  
HIGHEST OFFERING: BACHELOR'S DEGREE  
ENROLLMENT: 346 (53% F) (R)  
TUITION: \$8,366  
NO DORMITORY  
PROGRAMS: OCCUP.ACAD.CONT PROF.REC.AD BASIC  
ACCREDITATION: ART

TELEPHONE: (617) 262-1223  
CONTROL: INDEP NONPROFIT

(H) BAY PATH COLLEGE  
588 LONGMEADOW STREET  
LONGMEADOW 01106  
UNITID : 164632  
HIGHEST OFFERING: BACHELOR'S DEGREE  
ENROLLMENT: 577 (100% F) (R)  
TUITION: \$8,500  
ROOM: \$3,200  
PROGRAMS: ACAD  
ACCREDITATION: NEW ENGLAND

TELEPHONE: (413) 567-0421  
CONTROL: INDEP NONPROFIT  
FICE: 002122  
BOARD: \$2,400 (21)

✓ (H) ARTHUR D LITTLE MANAGEMENT EDUCATION INSTITUTE  
ACORN PARK  
CAMBRIDGE 02140  
UNITID : 164568  
HIGHEST OFFERING: MASTER'S DEGREE  
ENROLLMENT: 66 (32% F) (R)  
NO DORMITORY  
PROGRAMS: ACAD  
ACCREDITATION: NEW ENGLAND

TELEPHONE: (617) 864-5770  
CONTROL: PROFIT MAKING  
FICE: 020727  
GRAD TUITION: \$18,950  
NO MEAL PLAN

✓ (H) BAY STATE COLLEGE  
122 COMMONWEALTH AVENUE  
BOSTON 02116  
UNITID : 164641  
HIGHEST OFFERING: ASSOCIATE'S DEGREE  
ENROLLMENT: 566 (85% F) (R)  
TUITION: \$6,825  
ROOM: \$5,700  
PROGRAMS: ACAD  
ACCREDITATION: NEW ENGLAND.MAAB

TELEPHONE: (617) 236-8000  
CONTROL: INDEP NONPROFIT  
FICE: 003965  
BOARD: \$3 (14)

✓ (H) ASSUMPTION COLLEGE  
500 SALISBURY STREET  
WORCESTER 01609  
UNITID : 164562  
HIGHEST OFFERING: POST-MASTER'S CERTIFICATE  
ENROLLMENT: 2,974 (65% F) (R)  
UNDERGRAD TUITION: \$9,835  
ROOM: \$3,170  
PROGRAMS: ACAD.CONT PROF  
ACCREDITATION: NEW ENGLAND.NUR

TELEPHONE: (508) 752-5615  
CONTROL: CATHOLIC  
FICE: 002118  
GRAD TUITION: \$4,800  
BOARD: \$2,200 (19)

BAY STATE MEDICAL CENTER SCHOOL OF NURSING  
759 CHESTNUT STREET  
SPRINGFIELD 01199  
UNITID : 164650  
HIGHEST OFFERING: TWO BUT LESS THAN FOUR YEARS  
ENROLLMENT: 151 (92% F) (R)  
TUITION: \$5,429  
NO DORMITORY  
PROGRAMS: ACAD  
ACCREDITATION: DNUR

TELEPHONE: (413) 784-4303  
CONTROL: INDEP NONPROFIT  
NO MEAL PLAN

✓ (H) ATLANTIC UNION COLLEGE  
SOUTH LANCASTER 01561  
UNITID : 164571  
HIGHEST OFFERING: MASTER'S DEGREE  
ENROLLMENT: 795 (62% F) (R)  
UNDERGRAD TUITION: \$10,010  
ROOM: \$1,800  
PROGRAMS: ACAD  
ACCREDITATION: NEW ENGLAND.ADNUR.MUS.NUR.SM

TELEPHONE: (508) 568-2000  
CONTROL: PROTESTANT  
FICE: 002119  
GRAD TUITION: \*  
BOARD: \$1,500 (20)

✓ (H) BECKER COLLEGE-LEICESTER  
3 PAXTON ST  
LEICESTER 01524  
UNITID : 164711  
HIGHEST OFFERING: TWO BUT LESS THAN FOUR YEARS  
ENROLLMENT: 474 (69% F) (R)  
TUITION: \$7,080  
ROOM: \$3,925  
PROGRAMS: ACAD  
ACCREDITATION: NEW ENGLAND.ADNUR.PTAA

TELEPHONE: (508) 791-9241  
CONTROL: INDEP NONPROFIT  
FICE: 002159  
BOARD: \$8 (19)

✓ (H) BABSON COLLEGE  
BABSON PARK  
HELLESLEY 02157  
UNITID : 164580  
HIGHEST OFFERING: POST-MASTER'S CERTIFICATE  
ENROLLMENT: 3,091 (36% F) (R)  
UNDERGRAD TUITION: \$14,555  
ROOM: \$3,950  
PROGRAMS: ACAD  
ACCREDITATION: NEW ENGLAND

TELEPHONE: (617) 235-1200  
CONTROL: INDEP NONPROFIT  
FICE: 002121  
GRAD TUITION: \$15,100  
BOARD: \$2,200 (19)

✓ (H) BECKER COLLEGE-WORCESTER  
61 SEVER STREET  
WORCESTER 01609  
UNITID : 164720  
HIGHEST OFFERING: ASSOCIATE'S DEGREE  
ENROLLMENT: 1,196 (76% F) (R)  
TUITION: \$7,080  
ROOM: \$3,925  
PROGRAMS: ACAD  
ACCREDITATION: NEW ENGLAND.ADNUR.OT.PTAA

TELEPHONE: (508) 791-9241  
CONTROL: INDEP NONPROFIT  
FICE: 002123  
BOARD: \$3 (19)

165

- ✓ (M) BENTLEY COLLEGE  
175 FOREST ST  
WALTHAM 02154-4705  
UNITID : 164739  
HIGHEST OFFERING: POST-MASTER'S CERTIFICATE  
ENROLLMENT: 7,440 (48% F) (R)  
UNDERGRAD TUITION: \$11,850  
ROOM: \$3,132  
PROGRAMS: ACAD,CONT PROF  
ACCREDITATION: NEW ENGLAND,BUS  
TELEPHONE: (617) 891-2000  
CONTROL: INDEP NONPROFIT  
FICE: 002124  
GRAD TUITION: \$10,370  
BOARD: \$2,444 (19)
- ✓ (M) BOSTON COLLEGE  
140 COMMONWEALTH AVENUE  
CHESTNUT HILL 02167  
UNITID : 164924  
HIGHEST OFFERING: DOCTOR'S DEGREE  
(FIRST-PROFESSIONAL OFFERING ALSO)  
ENROLLMENT: 14,515 (54% F) (R)  
UNDERGRAD TUITION: \$14,094  
ROOM: \$3,360  
PROGRAMS: ACAD,CONT PROF  
ACCREDITATION: NEW ENGLAND,BUS,COPSY,LAW,NUR,SH,TEd  
TELEPHONE: (617) 552-8000  
CONTROL: CATHOLIC  
FICE: 002128  
GRAD TUITION: \$9,950  
BOARD: \$2,790 (19)
- ✓ (M) BERKLEE COLLEGE OF MUSIC  
1140 BOYLSTON STREET  
BOSTON 02215  
UNITID : 164748  
HIGHEST OFFERING: BACHELOR'S DEGREE  
ENROLLMENT: 2,734 (17% F) (R)  
TUITION: \$9,040  
ROOM: \$6,190  
PROGRAMS: ACAD  
ACCREDITATION: NEW ENGLAND  
TELEPHONE: (617) 266-1400  
CONTROL: INDEP NONPROFIT  
FICE: 002126  
BOARD: \$8 (19)  
ROOM: #  
PROGRAMS: CONT PROF  
ACCREDITATION: #
- ✓ BOSTON INSTITUTE FOR PSYCHOTHERAPY INC  
520 COMMONWEALTH AVE  
BOSTON 02215  
UNITID : 164942  
HIGHEST OFFERING: POST-MASTER'S CERTIFICATE  
ENROLLMENT: 15 (80% F) (R)  
GRAD TUITION: #  
BOARD: #  
ROOM: #  
PROGRAMS: CONT PROF  
ACCREDITATION: #
- (M) BERKSHIRE COMMUNITY COLLEGE  
WEST STREET  
PITTSFIELD 01201  
UNITID : 164775  
HIGHEST OFFERING: ASSOCIATE'S DEGREE  
ENROLLMENT: 2,621 (63% F) (R)  
TUITION: \$1,858  
NO DORMITORY  
PROGRAMS: ACAD  
ACCREDITATION: NEW ENGLAND,ADMUR,REST  
TELEPHONE: (413) 499-4660  
CONTROL: PUBLIC  
FICE: 002167  
BOARD: #
- ✓ (M) BOSTON UNIVERSITY  
121 BAY STATE RD  
BOSTON 02215  
UNITID : 164988  
HIGHEST OFFERING: DOCTOR'S DEGREE  
(FIRST-PROFESSIONAL OFFERING ALSO)  
ENROLLMENT: 28,001 (51% F) (R)  
UNDERGRAD TUITION: \$16,190  
ROOM: \$3,558  
PROGRAMS: ACAD  
ACCREDITATION: NEW ENGLAND,AUD,BUS,CLPSY,COPSY,DA,DENT,  
EMTP,ENG,HSA,LAW,MED,MUS,OT,PAST,PTAA,  
SCPSY,SP,SH,TEd,THEdL  
TELEPHONE: (617) 353-2000  
CONTROL: INDEP NONPROFIT  
FICE: 002130  
GRAD TUITION: \$16,110  
BOARD: \$2,770 (14)
- BERKSHIRE MEDICAL CENTER SCHOOL OF ANESTHESIA  
.725 NORTH ST  
PITTSFIELD 01201  
UNITID : 164809  
HIGHEST OFFERING: MASTER'S DEGREE  
ENROLLMENT: 10 (20% F) (R)  
NO DORMITORY  
PROGRAMS: ACAD,CONT PROF  
ACCREDITATION: ANEST  
TELEPHONE: (413) 447-2555  
CONTROL: INDEP NONPROFIT  
GRAD TUITION: \$5,700  
NO MEAL PLAN
- ✓ (M) BRADFORD COLLEGE  
320 S MAIN ST  
BRADFORD 01835  
UNITID : 165006  
HIGHEST OFFERING: BACHELOR'S DEGREE  
ENROLLMENT: 439 (61% F) (R)  
TUITION: \$11,600  
ROOM: \$5,875  
PROGRAMS: ACAD  
ACCREDITATION: NEW ENGLAND  
TELEPHONE: (508) 372-7161  
CONTROL: INDEP NONPROFIT  
FICE: 002132  
BOARD: \$3 (19)
- ✓ (M) BOSTON ARCHITECTURAL CENTER  
320 NEWBURY ST  
BOSTON 02115  
UNITID : 164872  
HIGHEST OFFERING: BACHELOR'S DEGREE  
ENROLLMENT: 945 (33% F) (R)  
TUITION: \$2,900  
NO DORMITORY  
PROGRAMS: ACAD  
ACCREDITATION: NEW ENGLAND,ARCH  
TELEPHONE: (617) 536-3170  
CONTROL: INDEP NONPROFIT  
FICE: 003966  
NO MEAL PLAN
- ✓ (M) BRANDEIS UNIVERSITY  
PO BOX 9110  
WALTHAM 02254-9110  
UNITID : 165015  
HIGHEST OFFERING: DOCTOR'S DEGREE  
ENROLLMENT: 3,793 (52% F) (R)  
UNDERGRAD TUITION: \$16,475  
ROOM: \$3,030  
PROGRAMS: ACAD  
ACCREDITATION: NEW ENGLAND  
TELEPHONE: (617) 736-2000  
CONTROL: INDEP NONPROFIT  
FICE: 002133  
GRAD TUITION: \$16,365  
BOARD: \$3,220 (21)
- ✓ BOSTON CNTR FOR MODERN PSYCHOANALYTIC STUDIES INC  
1583 BEACON ST  
BROOKLINE 02146  
UNITID : 164915  
HIGHEST OFFERING: POST-MASTER'S CERTIFICATE  
ENROLLMENT: 76 (67% F) (R)  
NO DORMITORY  
PROGRAMS: ACAD,CONT PROF  
ACCREDITATION: #  
TELEPHONE: (617) 277-3915  
CONTROL: INDEP NONPROFIT  
GRAD TUITION: \$2,070  
NO MEAL PLAN
- ✓ (M) BRIDGEMATER STATE COLLEGE  
BRIDGEMATER 02325  
UNITID : 165024  
HIGHEST OFFERING: POST-MASTER'S CERTIFICATE  
ENROLLMENT: 8,827 (66% F) (R)  
UNDERGRAD TUITION: \$2,882  
ROOM: \$2,050  
PROGRAMS: ACAD,CONT PROF  
ACCREDITATION: NEW ENGLAND,SH,TEd  
TELEPHONE: (508) 697-1200  
CONTROL: PUBLIC  
FICE: 002183  
GRAD TUITION: \$3,172  
BOARD: \$1,500 (19)

166

✓ (H) BRISTOL COMMUNITY COLLEGE  
 777 ELSBREE STREET  
 FALL RIVER 02720  
 UNITID : 165033  
 HIGHEST OFFERING: ASSOCIATE'S DEGREE  
 ENROLLMENT: 5,001 (62% F) (R)  
 TUITION: \$1,998 \*  
 NO DORMITORY  
 PROGRAMS: OCCUP.ACAD.REC.AD BASIC  
 ACCREDITATION: NEW ENGLAND.ADNUR.DH.MLTAD

TELEPHONE: (508) 678-2811  
 CONTROL: PUBLIC  
 FICE: 002176  
 NO MEAL PLAN

✓ (H) CATHERINE LABOURE COLLEGE  
 2120 DORCHESTER AVENUE  
 BOSTON 02124  
 UNITID : 165264  
 HIGHEST OFFERING: TWO BUT LESS THAN FOUR YEARS  
 ENROLLMENT: 444 (86% F) (R)  
 TUITION: \$10,835  
 ROOM: \$2,200  
 PROGRAMS: OCCUP.ACAD  
 ACCREDITATION: NEW ENGLAND.ADNUR.ENDT.MRT.RADTT

TELEPHONE: (617) 296-8300  
 CONTROL: CATHOLIC  
 FICE: 006324  
 NO MEAL PLAN

✓ BROCKTON HOSPITAL SCHOOL OF NURSING  
 680 CENTRE STREET  
 BROCKTON 02402  
 UNITID : 165060  
 HIGHEST OFFERING: TWO BUT LESS THAN FOUR YEARS  
 ENROLLMENT: 175 (95% F) (R)  
 TUITION: \$6,400  
 NO DORMITORY  
 PROGRAMS: ACAD  
 ACCREDITATION: DNUR

TELEPHONE: (508) 941-7040  
 CONTROL: INDEP NONPROFIT  
 NO MEAL PLAN

✓ CHAMBERLAIN SCHOOL OF RETAILING  
 770 BOYLSTON STREET, #6B  
 BOSTON 02199  
 UNITID : 165307  
 HIGHEST OFFERING: TWO BUT LESS THAN FOUR YEARS  
 ENROLLMENT: 64 (92% F) (I)

TELEPHONE: (617) 536-0482  
 CONTROL: PROFIT MAKING

OTHER INSTITUTIONAL DATA NOT REPORTED

✓ (H) BUNKER HILL COMMUNITY COLLEGE  
 RUTHERFORD AVE  
 BOSTON 02129  
 UNITID : 165112  
 HIGHEST OFFERING: ASSOCIATE'S DEGREE  
 ENROLLMENT: 5,609 (60% F) (R)  
 TUITION: \$1,821  
 NO DORMITORY  
 PROGRAMS: OCCUP.ACAD.REC.AD BASIC  
 ACCREDITATION: NEW ENGLAND.ADNUR.DIET.EMTP.NMT.RAD

TELEPHONE: (617) 241-8600  
 CONTROL: PUBLIC  
 FICE: 011210  
 NO MEAL PLAN

✓ (H) CLARK UNIVERSITY  
 950 MAIN STREET  
 WORCESTER 01610  
 UNITID : 165334  
 HIGHEST OFFERING: DOCTOR'S DEGREE  
 ENROLLMENT: 3,292 (55% F) (R)  
 UNDERGRAD TUITION: \$15,380  
 ROOM: \$2,300  
 PROGRAMS: ACAD.CONT PROF  
 ACCREDITATION: NEW ENGLAND.BUS.CLPSY.HSA

TELEPHONE: (617) 793-7711  
 CONTROL: INDEP NONPROFIT  
 FICE: 002139  
 GRAD TUITION: \$15,380  
 BOARD: \$2,200 (19)

✓ BUTERA SCHOOL OF ART  
 111 BEACON STREET  
 BOSTON 02116  
 UNITID : 165149  
 HIGHEST OFFERING: TWO BUT LESS THAN FOUR YEARS  
 ENROLLMENT: 157 (51% F) (R)  
 TUITION: \$7,800  
 NO DORMITORY  
 PROGRAMS: OCCUP  
 ACCREDITATION: HDNAT

TELEPHONE: (617) 536-4623  
 CONTROL: PROFIT MAKING  
 NO MEAL PLAN

(H) COLLEGE OF OUR LADY OF ELMS  
 291 SPRINGFIELD STREET  
 CHICOPEE 01013  
 UNITID : 167394  
 HIGHEST OFFERING: MASTER'S DEGREE  
 ENROLLMENT: 1,116 (95% F) (R)  
 UNDERGRAD TUITION: \$9,250  
 ROOM: \$2,904  
 PROGRAMS: OCCUP.ACAD.CONT PROF  
 ACCREDITATION: NEW ENGLAND.NUR.SW

TELEPHONE: (413) 594-2761  
 CONTROL: CATHOLIC  
 FICE: 002140  
 GRAD TUITION: \$4,248  
 BOARD: \$1,496 (19)

✓ (H) CAMBRIDGE COLLEGE  
 15 HIFFLIN PLACE  
 CAMBRIDGE 02138  
 UNITID : 165167  
 HIGHEST OFFERING: MASTER'S DEGREE  
 ENROLLMENT: 824 (66% F) (R)  
 NO DORMITORY  
 PROGRAMS: ACAD  
 ACCREDITATION: NEW ENGLAND

TELEPHONE: (617) 492-5108  
 CONTROL: INDEP NONPROFIT  
 FICE: 021829  
 GRAD TUITION: \$8,960  
 NO MEAL PLAN

✓ (H) COLLEGE OF THE HOLY CROSS  
 WORCESTER 01610  
 UNITID : 166124  
 HIGHEST OFFERING: BACHELOR'S DEGREE  
 ENROLLMENT: 2,693 (51% F) (R)  
 TUITION: \$15,530  
 ROOM: \$2,850  
 PROGRAMS: ACAD  
 ACCREDITATION: NEW ENGLAND

TELEPHONE: (617) 793-2011  
 CONTROL: CATHOLIC  
 FICE: 002141  
 BOARD: \$2,850 (21)

✓ (H) CAPE COD COMMUNITY COLLEGE  
 ROUTE 132  
 W BARNSTABLE 02668  
 UNITID : 165194  
 HIGHEST OFFERING: ASSOCIATE'S DEGREE  
 ENROLLMENT: 4,328 (63% F) (R)  
 TUITION: \$2,127  
 NO DORMITORY  
 PROGRAMS: OCCUP.ACAD.AD BASIC  
 ACCREDITATION: NEW ENGLAND.ADNUR.DH

TELEPHONE: (508) 562-2131  
 CONTROL: PUBLIC  
 FICE: 002168  
 NO MEAL PLAN

(H) CONWAY SCHOOL OF LANDSCAPE DESIGN  
 DELABARRE AVENUE  
 CONWAY 01341  
 UNITID : 165495  
 HIGHEST OFFERING: MASTER'S DEGREE  
 ENROLLMENT: 18 (44% F) (R)  
 NO DORMITORY  
 PROGRAMS: OCCUP.ACAD.CONT PROF  
 ACCREDITATION: NEW ENGLAND

TELEPHONE: (413) 369-4044  
 CONTROL: INDEP NONPROFIT  
 FICE: 022743  
 GRAD TUITION: \$14,250  
 NO MEAL PLAN

167

- ✓ (M) CURRY COLLEGE  
1071 BLUE HILL AVENUE  
MILTON 02186  
UNITID : 165529  
HIGHEST OFFERING: MASTER'S DEGREE  
ENROLLMENT: 1,218 (50% F) (R)  
UNDERGRAD TUITION: \$11,900  
ROOM: \$2,800  
PROGRAMS: OCCUP.ACAD.CONT PROF.REC  
ACCREDITATION: NEW ENGLAND.NUR
- TELEPHONE: (617) 533-0500  
CONTROL: INDEP NONPROFIT
- FICE: 002143  
GRAD TUITION: \$2,870  
BOARD: \$2,000 (14)
- ✓ (M) EPISCOPAL DIVINITY SCHOOL  
99 BRATTLE STREET  
CAMBRIDGE 02138-3494  
UNITID : 165705  
HIGHEST OFFERING: DOCTOR'S DEGREE  
(FIRST-PROFESSIONAL OFFERING ALSO)  
ENROLLMENT: 98 (74% F) (R)  
ROOM: \$1,485  
PROGRAMS: ACAD  
ACCREDITATION: THEOL
- TELEPHONE: (617) 868-3450  
CONTROL: PROTESTANT
- FICE: 002149  
GRAD TUITION: \$8,600  
BOARD: \$2,030 (15)
- ✓ (M) DEAN JUNIOR COLLEGE  
99 MAIN STREET  
FRANKLIN 02038  
UNITID : 165574  
HIGHEST OFFERING: ASSOCIATE'S DEGREE  
ENROLLMENT: 2,535 (61% F) (R)  
TUITION: \$8,959  
ROOM: \$3,700  
PROGRAMS: ACAD  
ACCREDITATION: NEW ENGLAND
- TELEPHONE: (617) 528-9100  
CONTROL: INDEP NONPROFIT
- FICE: 002144  
BOARD: \$2,000 (19)
- ✓ (M) ESSEX AGRICULTURAL-TECHNICAL INSTITUTE  
542 MAPLE  
MATHORNE 01937  
UNITID : 165714  
HIGHEST OFFERING: TWO BUT LESS THAN FOUR YEARS  
ENROLLMENT: 440 (66% F) (R)  
TUITION: \$5,000  
NO DORMITORY  
PROGRAMS: OCCUP.ACAD.REC  
ACCREDITATION: NEW ENGLAND
- TELEPHONE: (617) 774-0050  
CONTROL: PUBLIC
- NO MEAL PLAN
- ✓ (M) EASTERN NAZARENE COLLEGE  
25 EAST ELM AVENUE  
WOLLASTON 02170  
UNITID : 165644  
HIGHEST OFFERING: MASTER'S DEGREE  
ENROLLMENT: 919 (58% F) (R)  
UNDERGRAD TUITION: \$7,660  
ROOM: \$3,200  
PROGRAMS: ACAD  
ACCREDITATION: NEW ENGLAND
- TELEPHONE: (617) 773-6350  
CONTROL: PROTESTANT
- FICE: 002145  
GRAD TUITION: \$7,570  
BOARD: \$3 (21)
- ✓ (M) FISHER COLLEGE  
118 BEACON STREET  
BOSTON 02116  
UNITID : 165802  
HIGHEST OFFERING: TWO BUT LESS THAN FOUR YEARS  
ENROLLMENT: 2,084 (90% F) (R)  
TUITION: \$9,090  
ROOM: \$5,800  
PROGRAMS: OCCUP.ACAD.AD BASIC  
ACCREDITATION: NEW ENGLAND
- TELEPHONE: (617) 236-8800  
CONTROL: INDEP NONPROFIT
- FICE: 002150  
BOARD: \$3 (19)
- ✓ (M) EMERSON COLLEGE  
100 BEACON ST  
BOSTON 02116  
UNITID : 165662  
HIGHEST OFFERING: DOCTOR'S DEGREE  
ENROLLMENT: 2,692 (61% F) (R)  
UNDERGRAD TUITION: \$13,273  
ROOM: \$4,358  
PROGRAMS: ACAD.CONT PROF  
ACCREDITATION: NEW ENGLAND.SP
- TELEPHONE: (617) 578-8500  
CONTROL: INDEP NONPROFIT
- FICE: 002146  
GRAD TUITION: \$9,588  
BOARD: \$2,849 (14)
- ✓ (M) FITCHBURG STATE COLLEGE  
160 PEARL STREET  
FITCHBURG 01420  
UNITID : 165820  
HIGHEST OFFERING: POST-MASTER'S CERTIFICATE  
ENROLLMENT: 6,224 (61% F) (I)  
UNDERGRAD TUITION: \$5,134  
ROOM: \$1,980  
PROGRAMS: ACAD  
ACCREDITATION: NEW ENGLAND.NUR
- TELEPHONE: (508) 345-2151  
CONTROL: PUBLIC
- FICE: 002184  
GRAD TUITION: =  
BOARD: \$1,186 (21)
- ✓ (M) EMANUEL COLLEGE  
400 THE FENWAY  
BOSTON 02115  
UNITID : 165671  
HIGHEST OFFERING: MASTER'S DEGREE  
ENROLLMENT: 1,079 (96% F) (R)  
UNDERGRAD TUITION: \$10,078  
ROOM: \$5,420  
PROGRAMS: ACAD.CONT PROF  
ACCREDITATION: NEW ENGLAND.CPE.NUR
- TELEPHONE: (617) 735-9960  
CONTROL: CATHOLIC
- FICE: 002147  
GRAD TUITION: \$7,560  
BOARD: \$3 (21)
- ✓ (M) FORSYTH SCHOOL FOR DENTAL HYGIENISTS  
140 THE FENWAY  
BOSTON 02115  
UNITID : 165848  
HIGHEST OFFERING: BACHELOR'S DEGREE  
ENROLLMENT: 119 (98% F) (R)  
TUITION: \$11,055  
ROOM: \$6,680  
PROGRAMS: ACAD.CONT PROF  
ACCREDITATION: NEW ENGLAND.DH
- TELEPHONE: (617) 262-5200  
CONTROL: INDEP NONPROFIT
- FICE: 003967  
BOARD: \$3 (21)
- ✓ (M) ENDICOTT COLLEGE  
376 HALE STREET  
BEVERLY 01915  
UNITID : 165699  
HIGHEST OFFERING: BACHELOR'S DEGREE  
ENROLLMENT: 868 (98% F) (R)  
TUITION: \$9,640  
ROOM: \$5,310  
PROGRAMS: ACAD.REC  
ACCREDITATION: NEW ENGLAND
- TELEPHONE: (508) 927-0585  
CONTROL: INDEP NONPROFIT
- FICE: 002148  
BOARD: \$3 (21)
- ✓ (M) FRAMINGHAM STATE COLLEGE  
100 STATE STREET BOX 2000  
FRAMINGHAM 01701  
UNITID : 165866  
HIGHEST OFFERING: MASTER'S DEGREE  
ENROLLMENT: 6,683 (65% F) (I)  
UNDERGRAD TUITION: \$2,889  
ROOM: \$2,010  
PROGRAMS: ACAD.CONT PROF  
ACCREDITATION: NEW ENGLAND.DIET.NUR
- TELEPHONE: (508) 620-1220  
CONTROL: PUBLIC
- FICE: 002185  
GRAD TUITION: \$3,225  
BOARD: \$1,220 (19)

168



✓ MUSCULAR THERAPY INSTITUTE  
122 RINDGE AVE  
CAMBRIDGE 02142 TELEPHONE: (617) 576-1300  
UNITID : 166975 CONTROL: PROFIT MAKING  
HIGHEST OFFERING: TWO BUT LESS THAN FOUR YEARS  
ENROLLMENT: 105 (76% F) (R)

OTHER INSTITUTIONAL DATA NOT REPORTED

✓ NEW ENGLAND SCHOOL OF ART AND DESIGN INCORPORATED  
28 NEWBURY ST  
BOSTON 02116 TELEPHONE: (617) 536-0383  
UNITID : 167190 CONTROL: INDEP NONPROFIT  
HIGHEST OFFERING: TWO BUT LESS THAN FOUR YEARS  
ENROLLMENT: 360 (74% F) (R)  
TUITION: \$8,170  
NO DORMITORY NO MEAL PLAN  
PROGRAMS: OCCUP.ACAD  
ACCREDITATION: FIDER.NONAT

NATHAN MAYHEW SEMINARS OF MARTHAS VINEYARD INC  
WILLIAM ST BOX 1125  
VINEYARD HAVEN 02568 TELEPHONE: (508) 693-6603  
UNITID : 167011 CONTROL: INDEP NONPROFIT  
HIGHEST OFFERING: POSTBACCALAUREATE CERTIFICATE  
ENROLLMENT: 28 (71% F) (R)  
UNDERGRAD TUITION: # GRAD TUITION: #  
ROOM: # BOARD: #  
PROGRAMS: ACAD.CONT PROF.REC.AD BASIC  
ACCREDITATION: #

(M) NEW ENGLAND SCHOOL OF LAW  
154 STUART STREET  
BOSTON 02116 TELEPHONE: (617) 451-0010  
UNITID : 167215 CONTROL: INDEP NONPROFIT  
HIGHEST OFFERING: FIRST-PROFESSIONAL DEGREE  
ENROLLMENT: 1,186 (42% F) (R) FICE: 008916  
NO DORMITORY NO MEAL PLAN  
PROGRAMS: ACAD  
ACCREDITATION: LAW

✓ NEW ENGLAND BAPTIST HOSPITAL SCHOOL OF NURSING  
220 FISHER AVE  
BOSTON 02120 TELEPHONE: (617) 739-5260  
UNITID : 167075 CONTROL: INDEP NONPROFIT  
HIGHEST OFFERING: TWO BUT LESS THAN FOUR YEARS  
ENROLLMENT: 148 (93% F) (R)  
TUITION: \$7,080  
ROOM: \$2,195 NO MEAL PLAN  
PROGRAMS: ACAD \*  
ACCREDITATION: DNUR

✓ (M) NEWBURY COLLEGE, INC  
129 FISHER AVE  
BROOKLINE 02146 TELEPHONE: (617) 730-7000  
UNITID : 167251 CONTROL: INDEP NONPROFIT  
HIGHEST OFFERING: TWO BUT LESS THAN FOUR YEARS  
ENROLLMENT: 4,282 (71% F) (R) FICE: 007484  
TUITION: \$8,740 BOARD: \$\$ (13)  
ROOM: \$5,500  
PROGRAMS: OCCUP.ACAD  
ACCREDITATION: NEW ENGLAND.OPD.PTAA.REST.RESTT

(M) NEW ENGLAND COLLEGE OF OPTOMETRY  
424 BEACON STREET  
BOSTON 02115 TELEPHONE: (617) 266-2030  
UNITID : 167093 CONTROL: INDEP NONPROFIT  
HIGHEST OFFERING: FIRST-PROFESSIONAL DEGREE  
ENROLLMENT: 382 (51% F) (R) FICE: 002164  
ROOM: \$3,700 NO MEAL PLAN  
PROGRAMS: ACAD.CONT PROF  
ACCREDITATION: NEW ENGLAND.OPT.OPTR

✓ (M) NICHOLS COLLEGE  
DUDLEY 01571 TELEPHONE: (508) 943-1560  
UNITID : 167260 CONTROL: INDEP NONPROFIT  
HIGHEST OFFERING: MASTER'S DEGREE  
ENROLLMENT: 1,945 (43% F) (R) FICE: 002197  
UNDERGRAD TUITION: \$7,772 GRAD TUITION: #  
ROOM: \$2,240 BOARD: \$2,240 (19)  
PROGRAMS: ACAD  
ACCREDITATION: NEW ENGLAND

✓ (M) NEW ENGLAND CONSERVATORY OF MUSIC  
290 HUNTINGTON AVENUE  
BOSTON 02115 TELEPHONE: (617) 262-1120  
UNITID : 167057 CONTROL: INDEP NONPROFIT  
HIGHEST OFFERING: MASTER'S DEGREE  
ENROLLMENT: 741 (53% F) (R) FICE: 002194  
UNDERGRAD TUITION: \$12,865 GRAD TUITION: \$12,865  
ROOM: \$1,982 BOARD: \$2,066 (14)  
PROGRAMS: OCCUP.ACAD.CONT PROF  
ACCREDITATION: NEW ENGLAND.MUS

✓ (M) NORTH ADAMS STATE COLLEGE  
CHURCH STREET  
NORTH ADAMS 01247 TELEPHONE: (413) 664-4511  
UNITID : 167288 CONTROL: PUBLIC  
HIGHEST OFFERING: MASTER'S DEGREE  
ENROLLMENT: 2,421 (55% F) (R) FICE: 002187  
UNDERGRAD TUITION: \$3,218 GRAD TUITION: #  
ROOM: \$2,050 BOARD: \$1,570 (20)  
PROGRAMS: ACAD.CONT PROF.REC.AD BASIC  
ACCREDITATION: NEW ENGLAND.TED

✓ (M) NEW ENGLAND SCHOOL OF ACUPUNCTURE, INC.  
30 COMMON STREET  
WATERTOWN 02172 TELEPHONE: (617) 926-1788  
UNITID : 167181 CONTROL: #  
HIGHEST OFFERING: TWO BUT LESS THAN FOUR YEARS  
ENROLLMENT: 17 (82% F) (I) FICE: 025798

OTHER INSTITUTIONAL DATA NOT REPORTED

✓ NORTH BENNET STREET SCHOOL  
39 N BENNET STREET  
BOSTON 02113 TELEPHONE: (617) 227-0155  
UNITID : 167297 CONTROL: INDEP NONPROFIT  
HIGHEST OFFERING: TWO BUT LESS THAN FOUR YEARS  
ENROLLMENT: 133 (35% F) (R)  
TUITION: \$7,600 NO MEAL PLAN  
NO DORMITORY  
PROGRAMS: OCCUP  
ACCREDITATION: NONAT

169

## FRAMINGHAM UNION HOSPITAL SCHOOL OF NURSING

85 LINCOLN STREET  
 FRAMINGHAM 01701  
 UNITID : 165875  
 HIGHEST OFFERING: TWO BUT LESS THAN FOUR YEARS  
 ENROLLMENT: 80 (93% F) (R)  
 TUITION: \$5,060  
 ROOM: \$1,200  
 PROGRAMS: OCCUP.ACAD  
 ACCREDITATION: #

TELEPHONE: (508) 879-7111  
 CONTROL: INDEP NONPROFIT  
 NO MEAL PLAN

## (H) HARVARD UNIVERSITY

1350 MASSACHUSETTS AVE RM 458  
 CAMBRIDGE 02138  
 UNITID : 166027  
 HIGHEST OFFERING: DOCTOR'S DEGREE  
 (FIRST-PROFESSIONAL OFFERING ALSO)  
 ENROLLMENT: 22,855 (46% F) (R)  
 UNDERGRAD TUITION: \$15,410  
 ROOM: \$4,050  
 PROGRAMS: ACAD.CONT PROF  
 ACCREDITATION: NEW ENGLAND.ARCH.BUS.DENT.ENG.IPSY.LAW.  
 LSAR.MED.PH.TED.THEOL

TELEPHONE: (617) 495-1000  
 CONTROL: INDEP NONPROFIT  
 FICE: 002155  
 GRAD TUITION: \$15,410  
 BOARD: \$2,620 (20)

## (H) FRANKLIN INSTITUTE OF BOSTON

41 BERKELEY STREET  
 BOSTON 02116  
 UNITID : 165886  
 HIGHEST OFFERING: ASSOCIATE'S DEGREE  
 ENROLLMENT: 413 (4% F) (R)  
 TUITION: \$7,640  
 ROOM: \$6,300  
 PROGRAMS: OCCUP.ACAD  
 ACCREDITATION: NEW ENGLAND.ENGT

TELEPHONE: (617) 423-4630  
 CONTROL: PUBLIC  
 FICE: 002151  
 BOARD: \$\$ (20)

## (H) HEBREW COLLEGE

43 HANES STREET  
 BROOKLINE 02146  
 UNITID : 166045  
 HIGHEST OFFERING: MASTER'S DEGREE  
 ENROLLMENT: 86 (78% F) (R)  
 UNDERGRAD TUITION: \$3,310  
 NO DORMITORY  
 PROGRAMS: ACAD  
 ACCREDITATION: NEW ENGLAND

TELEPHONE: (617) 232-8710  
 CONTROL: JEWISH  
 FICE: 002157  
 GRAD TUITION: \$2,500  
 NO MEAL PLAN

## (H) GORDON COLLEGE

255 GRAPEVINE ROAD  
 WENHAM 01984  
 UNITID : 165936  
 HIGHEST OFFERING: BACHELOR'S DEGREE  
 ENROLLMENT: 1,146 (63% F) (R)  
 TUITION: \$11,400  
 ROOM: \$2,270  
 PROGRAMS: ACAD  
 ACCREDITATION: NEW ENGLAND.MUS.SW

TELEPHONE: (508) 927-2300  
 CONTROL: PROTESTANT  
 FICE: 002153  
 BOARD: \$1,360 (21)

## (H) HELLENIC COLLEGE HOLY CROSS GRK ORTH SCH OF THEOL

50 GODDARD AVENUE  
 BROOKLINE 02146  
 UNITID : 166054  
 HIGHEST OFFERING: MASTER'S DEGREE  
 (FIRST-PROFESSIONAL OFFERING ALSO)  
 ENROLLMENT: 148 (15% F) (R)  
 UNDERGRAD TUITION: \$5,720  
 ROOM: \$4,180  
 PROGRAMS: ACAD.CONT PROF  
 ACCREDITATION: NEW ENGLAND.THEOL

TELEPHONE: (617) 731-3500  
 CONTROL: OTHER RELIGIOUS  
 FICE: 002154  
 GRAD TUITION: \$5,720  
 BOARD: \$\$ (19)

## (H) GORDON-CONWELL THEOLOGICAL SEMINARY

130 ESSEX STREET  
 S HAMILTON 01982  
 UNITID : 165945  
 HIGHEST OFFERING: DOCTOR'S DEGREE  
 (FIRST-PROFESSIONAL OFFERING ALSO)  
 ENROLLMENT: 855 (29% F) (R)  
 ROOM: \$1,150  
 PROGRAMS: ACAD.CONT PROF  
 ACCREDITATION: NEW ENGLAND.THEOL

TELEPHONE: (508) 448-7111  
 CONTROL: INDEP NONPROFIT  
 FICE: 009747  
 GRAD TUITION: \$6,750  
 BOARD: \$1,900 (19)

## HERITAGE BAPTIST INSTITUTE

413 MAIN STREET  
 EAST HAMPTON 01027  
 UNITID : 166081  
 HIGHEST OFFERING: TWO BUT LESS THAN FOUR YEARS  
 ENROLLMENT: 22 (32% F) (R)

TELEPHONE: #  
 CONTROL: OTHER RELIGIOUS

OTHER INSTITUTIONAL DATA NOT REPORTED

## (H) GREENFIELD COMMUNITY COLLEGE

ONE COLLEGE DR  
 GREENFIELD 01301  
 UNITID : 165981  
 HIGHEST OFFERING: ASSOCIATE'S DEGREE  
 ENROLLMENT: 2,354 (62% F) (R)  
 TUITION: \$1,786  
 NO DORMITORY  
 PROGRAMS: OCCUP.ACAD.REC.AD BASIC  
 ACCREDITATION: NEW ENGLAND.ADNUR

TELEPHONE: (413) 774-3131  
 CONTROL: PUBLIC  
 FICE: 002169  
 NO MEAL PLAN

## (H) HOLYOKE COMMUNITY COLLEGE

303 HOMESTEAD AVENUE  
 HOLYOKE 01040  
 UNITID : 166133  
 HIGHEST OFFERING: ASSOCIATE'S DEGREE  
 ENROLLMENT: 5,321 (65% F) (R)  
 TUITION: \$2,500  
 NO DORMITORY  
 PROGRAMS: OCCUP.ACAD.AD BASIC  
 ACCREDITATION: NEW ENGLAND.ADNUR.ADVET.DIET.MRT

TELEPHONE: (413) 538-7000  
 CONTROL: PUBLIC  
 FICE: 002170  
 NO MEAL PLAN

## (H) HAMPSHIRE COLLEGE

AMHERST 01002  
 UNITID : 166018  
 HIGHEST OFFERING: BACHELOR'S DEGREE  
 ENROLLMENT: 1,316 (61% F) (R)  
 TUITION: \$17,200  
 ROOM: \$2,895  
 PROGRAMS: ACAD  
 ACCREDITATION: NEW ENGLAND

TELEPHONE: (413) 549-4600  
 CONTROL: INDEP NONPROFIT  
 FICE: 004661  
 BOARD: \$1,645 (15)

## INSTITUTE OF CERTIFIED TRAVEL AGENTS

148 LINDEN STREET  
 WELLESLEY 2181  
 UNITID : 166203  
 HIGHEST OFFERING: TWO BUT LESS THAN FOUR YEARS  
 ENROLLMENT: 7,400 (60% F) (R)  
 TUITION: #  
 ROOM: #  
 PROGRAMS: OCCUP.ACAD  
 ACCREDITATION: #

TELEPHONE: (617) 237-0280  
 CONTROL: INDEP NONPROFIT  
 BOARD: #

170

- ✓ (H) ITT TECHNICAL INSTITUTE  
1671 WORCESTER RD  
FRAMINGHAM 01701-5404  
UNITID : 366580  
HIGHEST OFFERING: TWO BUT LESS THAN FOUR YEARS  
ENROLLMENT: \*  
TUITION: \$6,820  
NO DORMITORY  
PROGRAMS: OCCUP  
ACCREDITATION: NATTS
- TELEPHONE: (508) 879-6266  
CONTROL: PROFIT MAKING  
FICE: 907327  
NO MEAL PLAN
- ✓ (H) LONGY SCHOOL OF MUSIC  
ONE POLLEN ST  
CAMBRIDGE 02138  
UNITID : 166489  
HIGHEST OFFERING: MASTER'S DEGREE  
ENROLLMENT: 25 (72% F) (I)  
OTHER INSTITUTIONAL DATA NOT REPORTED
- TELEPHONE: (617) 876-0956  
CONTROL: INDEP NONPROFIT
- ✓ (H) KATHARINE GIBBS SCHOOL  
126 NEWBURY  
BOSTON 02116  
UNITID : 166276  
HIGHEST OFFERING: ASSOCIATE'S DEGREE  
ENROLLMENT: 500 (99% F) (I)  
TUITION: \$7,470  
NO DORMITORY  
PROGRAMS: OCCUP, ACAD  
ACCREDITATION: PPS
- TELEPHONE: (617) 578-7100  
CONTROL: PROFIT MAKING  
FICE: 007481  
NO MEAL PLAN
- ✓ (H) MARIAN COURT JUNIOR COLLEGE  
35 LITTLES POINT RD  
SHAMPSCOTT 01907  
UNITID : 166601  
HIGHEST OFFERING: ASSOCIATE'S DEGREE  
ENROLLMENT: 189 (99% F) (R)  
TUITION: \$6,180  
NO DORMITORY  
PROGRAMS: OCCUP, ACAD  
ACCREDITATION: NEW ENGLAND
- TELEPHONE: (617) 595-6768  
CONTROL: CATHOLIC  
FICE: 006873  
NO MEAL PLAN
- ✓ (H) LASSELL COLLEGE  
1844 COMMONWEALTH AVE  
MERTON 02166  
UNITID : 166391  
HIGHEST OFFERING: BACHELOR'S DEGREE  
ENROLLMENT: 447 (100% F) (R)  
TUITION: \$9,025  
ROOM: \$5,600  
PROGRAMS: ACAD  
ACCREDITATION: NEW ENGLAND
- TELEPHONE: (617) 243-2000  
CONTROL: INDEP NONPROFIT  
FICE: 002158  
BOARD: \$8 (19)
- ✓ (H) MASSACHUSETTS BAY COMMUNITY COLLEGE  
50 OAKLAND STREET  
WELLESLEY HILLS 02181  
UNITID : 166647  
HIGHEST OFFERING: ASSOCIATE'S DEGREE  
ENROLLMENT: 4,666 (62% F) (R)  
TUITION: \$1,706  
NO DORMITORY  
PROGRAMS: OCCUP, ACAD, REC, AD BASIC  
ACCREDITATION: NEW ENGLAND, ADMUR
- TELEPHONE: (617) 237-1100  
CONTROL: PUBLIC  
FICE: 002171  
NO MEAL PLAN
- ✓ (H) LAWRENCE MEMORIAL HOSPITAL SCHOOL OF NURSING  
170 GOVERNORS AVENUE  
MEDFORD 2155  
UNITID : 166407  
HIGHEST OFFERING: TWO BUT LESS THAN FOUR YEARS  
ENROLLMENT: 105 (96% F) (R)  
TUITION: \$5,500  
ROOM: \$1,920  
PROGRAMS: ACAD  
ACCREDITATION: \*
- TELEPHONE: (617) 396-9250  
CONTROL: INDEP NONPROFIT  
NO MEAL PLAN
- ✓ (H) MASSACHUSETTS COLLEGE OF ART  
621 HUNTINGTON AVE  
BOSTON 02115-5882  
UNITID : 166674  
HIGHEST OFFERING: MASTER'S DEGREE  
ENROLLMENT: 1,848 (61% F) (R)  
UNDERGRAD TUITION: \$4,524  
ROOM: \$2,623  
PROGRAMS: ACAD, CONT PROF, REC  
ACCREDITATION: NEW ENGLAND, ART
- TELEPHONE: (617) 232-1558  
CONTROL: PUBLIC  
FICE: 002180  
GRAD TUITION: \$3,400  
BOARD: \$1,680 (19)
- ✓ (H) LESLEY COLLEGE  
29 EVERETT ST  
CAMBRIDGE 02158  
UNITID : 166452  
HIGHEST OFFERING: DOCTOR'S DEGREE  
ENROLLMENT: 5,500 (82% F) (R)  
UNDERGRAD TUITION: \$11,340  
ROOM: \$2,950  
PROGRAMS: ACAD  
ACCREDITATION: NEW ENGLAND
- TELEPHONE: (617) 848-9600  
CONTROL: INDEP NONPROFIT  
FICE: 002160  
GRAD TUITION: \$7,200  
BOARD: \$1,912 (19)
- ✓ (H) MASSACHUSETTS COLLEGE OF PHAR & ALLIED HLTH SCI  
179 LONGWOOD AVENUE  
BOSTON 02115  
UNITID : 166656  
HIGHEST OFFERING: DOCTOR'S DEGREE  
(FIRST-PROFESSIONAL OFFERING ALSO)  
ENROLLMENT: 1,139 (62% F) (R)  
UNDERGRAD TUITION: \$9,936  
ROOM: \$6,255  
PROGRAMS: ACAD, CONT PROF  
ACCREDITATION: NEW ENGLAND, NMT, NUR, PHAR, RADTT
- TELEPHONE: (617) 732-2800  
CONTROL: INDEP NONPROFIT  
FICE: 002165  
GRAD TUITION: \$3,380  
BOARD: \$3 (21)
- LIFE LABORATORIES SCHOOL OF MEDICAL TECHNOLOGY  
299 CAREM ST  
SPRINGFIELD 01104  
UNITID : 166841  
HIGHEST OFFERING: POSTBACCALAUREATE CERTIFICATE  
ENROLLMENT: 8 (75% F) (R)  
UNDERGRAD TUITION: \$950  
NO DORMITORY  
PROGRAMS: OCCUP, ACAD  
ACCREDITATION: MT
- TELEPHONE: (413) 747-0820  
CONTROL: CATHOLIC  
GRAD TUITION: \$950  
NO MEAL PLAN
- ✓ (H) MASSACHUSETTS INSTITUTE OF TECHNOLOGY  
77 MASSACHUSETTS AVENUE  
CAMBRIDGE 02139  
UNITID : 166683  
HIGHEST OFFERING: DOCTOR'S DEGREE  
(FIRST-PROFESSIONAL OFFERING ALSO)  
ENROLLMENT: 9,628 (27% F) (R)  
UNDERGRAD TUITION: \$16,900  
ROOM: \$2,880  
PROGRAMS: ACAD, CONT PROF  
ACCREDITATION: NEW ENGLAND, ARCH, BUS, ENG, ENGR, MICS, PPSY
- TELEPHONE: (617) 253-1000  
CONTROL: INDEP NONPROFIT  
FICE: 002178  
GRAD TUITION: \$16,900  
BOARD: \$2,450 (21)

171

<p>THE ACADEMY 03 TELEPHONE: (508) 759-5761 CONTROL: PUBLIC BACHELOR'S DEGREE (R) FICE: 002181 TA NOT REPORTED</p>	<p>(H) MIDDLESEX COMMUNITY COLLEGE SPRINGS ROAD BEDFORD 01750 UNITID: 166887 HIGHEST OFFERING: TWO BUT LESS THAN FOUR YEARS ENROLLMENT: 6,469 (61% F) (I) TUITION: \$2,408 NO DORMITORY PROGRAMS: OCCUP.ACAD ACCREDITATION: NEW ENGLAND,ADNUR,DMS,MA,MLTAD,RAD,RADTT</p>	<p>GRADUATED TELEPHONE: (617) 536-0383 CONTROL: INDEP NONPROFIT YEARS NO MEAL PLAN</p>
<p>LAW CENTRAL STREET TELEPHONE: (508) 681-0800 CONTROL: INDEP NONPROFIT PROFESSIONAL DEGREE NO MEAL PLAN</p>	<p>(H) MONTSERRAT COLLEGE OF ART PO BOX 26 BEVERLY 01915 UNITID: 166911 HIGHEST OFFERING: BACHELOR'S DEGREE ENROLLMENT: 227 (54% F) (R) TUITION: \$7,600 NO DORMITORY PROGRAMS: ACAD ACCREDITATION: NEW ENGLAND,ART</p>	<p>TELEPHONE: (617) 451-0010 CONTROL: INDEP NONPROFIT YEARS FICE: 008916 NO MEAL PLAN</p>
<p>OF PROFESSIONAL PSYCHOLOGY TELEPHONE: (617) 329-6777 CONTROL: INDEP NONPROFIT BACHELOR'S DEGREE (R) FICE: 021656 GRAD TUITION: \$11,904 NO MEAL PLAN NO CLPSY</p>	<p>MOUNT AUBURN HOSPITAL RADIOGRAPHY PROGRAM 330 MOUNT AUBURN STREET CAMBRIDGE 02238 UNITID: 166920 HIGHEST OFFERING: TWO BUT LESS THAN FOUR YEARS ENROLLMENT: 14 (86% F) (R) TUITION: \$1,000 NO DORMITORY PROGRAMS: OCCUP.ACAD ACCREDITATION: "</p>	<p>TELEPHONE: (617) 730-7000 CONTROL: INDEP NONPROFIT YEARS FICE: 007486 BOARD: \$\$ (13) RESTIT</p>
<p>COLLEGE TELEPHONE: (508) 588-9100 CONTROL: PUBLIC MASTER'S DEGREE (R) FICE: 002177 NO MEAL PLAN AD BASIC AD,ADNUR,DA,MA,MLTAD,RAD,REST</p>	<p>(H) MOUNT HOLYOKE COLLEGE SOUTH HADLEY 01075 UNITID: 166939 HIGHEST OFFERING: MASTER'S DEGREE ENROLLMENT: 1,931 (100% F) (R) UNDERGRAD TUITION: \$15,950 ROOM: \$2,400 PROGRAMS: ACAD ACCREDITATION: NEW ENGLAND</p>	<p>TELEPHONE: (508) 943-1560 CONTROL: INDEP NONPROFIT FICE: 002197 GRAD TUITION: " BOARD: \$2,240 (19)</p>
<p>BACHELOR'S DEGREE (R) TELEPHONE: (508) 837-5100 CONTROL: CATHOLIC FICE: 002120 BOARD: \$2,550 (19) ENG</p>	<p>(H) MOUNT IDA COLLEGE 777 DEDHAM STREET MENTON CENTRE 02159 UNITID: 166948 HIGHEST OFFERING: BACHELOR'S DEGREE ENROLLMENT: 1,557 (76% F) (I) TUITION: \$8,965 ROOM: \$6,245 PROGRAMS: ACAD,REC ACCREDITATION: NEW ENGLAND,ADVET,DA,FUSER</p>	<p>TELEPHONE: (413) 664-4511 CONTROL: PUBLIC FICE: 002187 GRAD TUITION: " BOARD: \$1,570 (20)</p>
<p>PROFESSIONS DEGREE TELEPHONE: (617) 726-8002 CONTROL: INDEP NONPROFIT FICE: 022316 GRAD TUITION: \$12,500 NO MEAL PLAN NUR</p>	<p>(H) MOUNT WACHUSETT COMMUNITY COLLEGE 444 GREEN ST GARDNER 01440 UNITID: 166957 HIGHEST OFFERING: ASSOCIATE'S DEGREE ENROLLMENT: 3,682 (59% F) (R) TUITION: \$2,598 NO DORMITORY PROGRAMS: OCCUP.ACAD,REC,AD BASIC ACCREDITATION: NEW ENGLAND,ADNUR,MLTAD</p>	<p>TELEPHONE: (617) 227-0155 CONTROL: INDEP NONPROFIT YEARS NO MEAL PLAN</p>

## (H) NORTH SHORE COMMUNITY COLLEGE

ONE FERNCROFT RD.  
DANVERS 01923  
UNITID : 167312  
HIGHEST OFFERING: ASSOCIATE'S DEGREE  
ENROLLMENT: 5,782 (59% F) (R)  
TUITION: \$1,920  
NO DORMITORY  
PROGRAMS: OCCUP.ACAD.AD BASIC  
ACCREDITATION: NEW ENGLAND,ADNUR,PTAA,RAD,RESTT

TELEPHONE: (508) 762-4000  
CONTROL: PUBLIC  
FICE: 002173  
NO MEAL PLAN

## (H) QUINSIGAMOND COMMUNITY COLLEGE

670 WEST BOYLSTON STREET  
WORCESTER 01606  
UNITID : 167534  
HIGHEST OFFERING: TWO BUT LESS THAN FOUR YEARS  
ENROLLMENT: 4,707 (61% F) (R)  
TUITION: \$2,255  
NO DORMITORY  
PROGRAMS: OCCUP.ACAD.AD BASIC  
ACCREDITATION: NEW ENGLAND,ADNUR,DH,OT,RAD,REST

TELEPHONE: (508) 853-2300  
CONTROL: PUBLIC  
FICE: 002175  
NO MEAL PLAN

## (H) NORTHEASTERN UNIVERSITY

360 HUNTINGTON AVENUE  
BOSTON 02115  
UNITID : 167358  
HIGHEST OFFERING: DOCTOR'S DEGREE  
(FIRST-PROFESSIONAL OFFERING ALSO)  
ENROLLMENT: 30,515 (45% F) (R)  
UNDERGRAD TUITION: \$10,522  
ROOM: \$3,555  
PROGRAMS: ACAD.CONT PROF  
ACCREDITATION: NEW ENGLAND,AUD,BUS,COMP,ENG,ENGT,LAH,  
MLTAD,MRA,NUR,PA,PERF,PTA,REST.SP

TELEPHONE: (617) 437-2000  
CONTROL: INDEP NONPROFIT  
FICE: 002199  
GRAD TUITION: \$10,525  
BOARD: \$5,155 (19)

## R E T S ELECTRONIC SCHOOL

965 COMMONWEALTH AVE  
BOSTON 2215  
UNITID : 167543  
HIGHEST OFFERING: TWO BUT LESS THAN FOUR YEARS  
ENROLLMENT: 150 (7% F) (R)  
TUITION: \$7,895  
NO DORMITORY  
PROGRAMS: OCCUP,ACAD  
ACCREDITATION: "

TELEPHONE: (617) 783-1197  
CONTROL: PROFIT MAKING  
NO MEAL PLAN

## (H) NORTHERN ESSEX COMMUNITY COLLEGE

ELLIOTT WAY  
HAVERHILL 01830-2399  
UNITID : 167376  
HIGHEST OFFERING: ASSOCIATE'S DEGREE  
ENROLLMENT: 6,651 (63% F) (R)  
TUITION: \$2,730  
NO DORMITORY  
PROGRAMS: OCCUP,ACAD,REC,AD BASIC  
ACCREDITATION: NEW ENGLAND,ADNUR,DA,MRT,PHUR,RADTT,RESTT

TELEPHONE: (508) 574-3900  
CONTROL: PUBLIC  
FICE: 002174  
NO MEAL PLAN

## (H) RADCLIFFE COLLEGE

10 GARDEN STREET  
CAMBRIDGE 02138  
UNITID : 167561  
HIGHEST OFFERING: BACHELOR'S DEGREE  
ENROLLMENT: "  
TUITION: \$15,410  
ROOM: \$4,050  
PROGRAMS: ACAD  
ACCREDITATION: NEW ENGLAND

TELEPHONE: (617) 495-8401  
CONTROL: INDEP NONPROFIT  
FICE: 002156  
BOARD: \$2,620 (21)

## (H) PINE MANOR COLLEGE

400 HEATH STREET  
CHESTNUT HILL 02167  
UNITID : 167455  
HIGHEST OFFERING: BACHELOR'S DEGREE  
ENROLLMENT: 549 (100% F) (R)  
TUITION: \$14,025  
ROOM: \$2,850  
PROGRAMS: ACAD  
ACCREDITATION: NEW ENGLAND

TELEPHONE: (617) 731-7120  
CONTROL: INDEP NONPROFIT  
FICE: 002201  
BOARD: \$2,850 (21)

## (H) REGIS COLLEGE

255 WELLESLEY ST  
WESTON 02193  
UNITID : 167598  
HIGHEST OFFERING: BACHELOR'S DEGREE  
ENROLLMENT: 1,145 (99% F) (R)  
TUITION: \$10,550  
ROOM: \$2,520  
PROGRAMS: ACAD  
ACCREDITATION: NEW ENGLAND,NUR,SW

TELEPHONE: (617) 893-1820  
CONTROL: CATHOLIC  
FICE: 002206  
BOARD: \$2,680 (19)

## (H) POPE JOHN XXIII NATIONAL SEMINARY

558 SOUTH AVENUE  
WESTON 02193  
UNITID : 167464  
HIGHEST OFFERING: FIRST-PROFESSIONAL CERTIFICATE  
ENROLLMENT: 44 (0% F) (R)  
ROOM: \$5,750  
PROGRAMS: ACAD  
ACCREDITATION: THEOL

TELEPHONE: (617) 899-5500  
CONTROL: CATHOLIC  
FICE: 002202  
BOARD: \$3 (21)

## (H) ROXBURY COMMUNITY COLLEGE

1254 COLUMBUS AVE  
ROXBURY CROSSIN 02120  
UNITID : 167631  
HIGHEST OFFERING: TWO BUT LESS THAN FOUR YEARS  
ENROLLMENT: 1,887 (66% F) (R)  
TUITION: \$1,581  
NO DORMITORY  
PROGRAMS: OCCUP,ACAD,REC,AD BASIC  
ACCREDITATION: NEW ENGLAND

TELEPHONE: (617) 427-0060  
CONTROL: PUBLIC  
FICE: 011930  
NO MEAL PLAN

## (H) QUINCY COLLEGE

54 CODDINGTON STREET  
QUINCY 02169  
UNITID : 167525  
HIGHEST OFFERING: ASSOCIATE'S DEGREE  
ENROLLMENT: 2,644 (69% F) (I)

TELEPHONE: (617) 984-1600  
CONTROL: PUBLIC  
FICE: 002205

## SAINT ELIZABETHS HOSPITAL SCHOOL OF NURSING

159 WASHINGTON STREET  
BRIGHTON 2135  
UNITID : 167668  
HIGHEST OFFERING: TWO BUT LESS THAN FOUR YEARS  
ENROLLMENT: 114 (99% F) (R)  
TUITION: \$6,600  
ROOM: \$2,000  
PROGRAMS: OCCUP,ACAD  
ACCREDITATION: "

TELEPHONE: (617) 789-3000  
CONTROL: CATHOLIC  
NO MEAL PLAN

OTHER INSTITUTIONAL DATA NOT REPORTED

173

(H) SAINT HYACINTH COLLEGE AND SEMINARY  
66 SCHOOL ST  
GRANBY 01033  
UNITID : 167853  
HIGHEST OFFERING: BACHELOR'S DEGREE  
ENROLLMENT: 23 (0% F) (R)  
TUITION: \$7,250  
ROOM: \$4,000  
PROGRAMS: ACAD  
ACCREDITATION: NEW ENGLAND

TELEPHONE: (413) 467-7191  
CONTROL: CATHOLIC  
FICE: 002213  
BOARD: \$3 (20)

(H) SMITH COLLEGE  
ELM ST  
NORTHAMPTON 01063  
UNITID : 167835  
HIGHEST OFFERING: DOCTOR'S DEGREE  
ENROLLMENT: 3,058 (98% F) (R)  
UNDERGRAD TUITION: \$15,770  
ROOM: \$3,050  
PROGRAMS: ACAD,CONT PROF  
ACCREDITATION: NEW ENGLAND,SH

TELEPHONE: (413) 584-2700  
CONTROL: INDEP NONPROFIT  
FICE: 002209  
GRAD TUITION: \$15,770  
BOARD: \$3,050 (21)

(H) SAINT JOHN'S SEMINARY  
127 LAKE STREET  
BRIGHTON 02135  
UNITID : 167677  
HIGHEST OFFERING: MASTER'S DEGREE  
(FIRST-PROFESSIONAL OFFERING ALSO)  
ENROLLMENT: 151 (0% F) (I) FICE: 002214

OTHER INSTITUTIONAL DATA NOT REPORTED

SOMERVILLE HOSPITAL SCHOOL OF NURSING  
125 LOWELL STREET  
SOMERVILLE 02143  
UNITID : 167862  
HIGHEST OFFERING: TWO BUT LESS THAN FOUR YEARS  
ENROLLMENT: 142 (88% F) (R)  
TUITION: \$3,665  
ROOM: \$1,600  
PROGRAMS: ACAD  
ACCREDITATION: DNUR

TELEPHONE: (617) 666-4600  
CONTROL: INDEP NONPROFIT  
NO MEAL PLAN

(H) SALEM STATE COLLEGE  
352 LAFAYETTE STREET  
SALEM 01970  
UNITID : 167729  
HIGHEST OFFERING: MASTER'S DEGREE  
ENROLLMENT: 9,815 (64% F) (R)  
UNDERGRAD TUITION: \$2,956  
ROOM: \$2,050  
PROGRAMS: ACAD,CONT PROF  
ACCREDITATION: NEW ENGLAND,ART,NHT,NUR,SH,TED

TELEPHONE: (508) 741-6000  
CONTROL: PUBLIC  
FICE: 002188  
GRAD TUITION: \$2,440  
BOARD: \$1,564 (21)

SOUTHEASTERN TECHNICAL INSTITUTE  
250 FOUNDRY STREET  
SOUTH EASTON 02375  
UNITID : 167871  
HIGHEST OFFERING: TWO BUT LESS THAN FOUR YEARS  
ENROLLMENT: 128 (83% F) (R)  
TUITION: \$734  
NO DORMITORY  
PROGRAMS: OCCUP  
ACCREDITATION: NEW ENGLAND,DA,MLTC

TELEPHONE: (508) 238-1860  
CONTROL: PUBLIC  
NO MEAL PLAN

(H) SCHOOL OF THE MUSEUM OF FINE ARTS  
230 THE PENWAY  
BOSTON 02115  
UNITID : 167984  
HIGHEST OFFERING: MASTER'S DEGREE  
ENROLLMENT: 1,371 (64% F) (I)  
UNDERGRAD TUITION: \$11,325  
NO DORMITORY  
PROGRAMS: ACAD  
ACCREDITATION: ART

TELEPHONE: (617) 267-6100  
CONTROL: INDEP NONPROFIT  
FICE: 004667  
GRAD TUITION: \$12,566  
NO MEAL PLAN

SOUTHERN NEW ENGLAND SCHOOL OF LAW  
874 PURCHASE STREET  
NEW BEDFORD 02740-6232  
UNITID : 262138  
HIGHEST OFFERING: FIRST-PROFESSIONAL DEGREE  
ENROLLMENT: 271 (32% F) (R)  
ROOM: #  
PROGRAMS: ACAD  
ACCREDITATION: #

TELEPHONE: (508) 999-0040  
CONTROL: INDEP NONPROFIT  
BOARD: #

(H) SIMMONS COLLEGE  
300 THE PENWAY  
BOSTON 02115  
UNITID : 167783  
HIGHEST OFFERING: DOCTOR'S DEGREE  
ENROLLMENT: 2,819 (95% F) (R)  
UNDERGRAD TUITION: \$14,074  
ROOM: \$6,000  
PROGRAMS: ACAD  
ACCREDITATION: NEW ENGLAND,DIET,DIETI,LIB,NUR,PTA,SH

TELEPHONE: (617) 738-2000  
CONTROL: INDEP NONPROFIT  
FICE: 002208  
GRAD TUITION: \$10,244  
BOARD: \$3 (21)

(H) SPRINGFIELD COLLEGE  
263 ALDEN STREET  
SPRINGFIELD 01109  
UNITID : 167899  
HIGHEST OFFERING: DOCTOR'S DEGREE  
ENROLLMENT: 3,577 (55% F) (R)  
UNDERGRAD TUITION: \$8,908  
NO DORMITORY  
PROGRAMS: ACAD,CONT PROF,REC  
ACCREDITATION: NEW ENGLAND,PTA,SH

TELEPHONE: (413) 788-3196  
CONTROL: INDEP NONPROFIT  
FICE: 002211  
GRAD TUITION: \$8,509  
BOARD: \$2,200 (19)

(H) SIMONS ROCK COLLEGE OF BARD  
ALFORD RD  
GR BARRINGTON 01230-9702  
UNITID : 167792  
HIGHEST OFFERING: BACHELOR'S DEGREE  
ENROLLMENT: 281 (56% F) (R)  
TUITION: \$15,800  
ROOM: \$2,610  
PROGRAMS: ACAD  
ACCREDITATION: NEW ENGLAND

TELEPHONE: (413) 528-0771  
CONTROL: INDEP NONPROFIT  
FICE: 009645  
BOARD: \$2,740 (19)

(H) SPRINGFIELD TECHNICAL COMMUNITY COLLEGE  
ARMORY SQUARE  
SPRINGFIELD 01105  
UNITID : 167905  
HIGHEST OFFERING: ASSOCIATE'S DEGREE  
ENROLLMENT: 5,865 (49% F) (R)  
TUITION: \$2,350  
NO DORMITORY  
PROGRAMS: OCCUP,ACAD,AD BASIC  
ACCREDITATION: NEW ENGLAND,ADNUR,DA,OH,HA,MLTAD,NHT,PTAA,  
RAD,RADTT,REST,ST

TELEPHONE: (413) 781-7822  
CONTROL: PUBLIC  
FICE: 008078  
NO MEAL PLAN

174

## (M) STONEHILL COLLEGE

WASHINGTON STREET  
NORTH EASTON 02357  
UNITID : 167996  
HIGHEST OFFERING: BACHELOR'S DEGREE  
ENROLLMENT: 3,025 (60% F) (R)  
TUITION: \$10,240  
ROOM: \$2,683  
PROGRAMS: ACAD.CONT PROF  
ACCREDITATION: NEW ENGLAND.TED

TELEPHONE: (508) 238-1081  
CONTROL: CATHOLIC  
FICE: 002217  
BOARD: \$2,683 (21)

## THE NEW ENGLAND BANKING INSTITUTE

ONE LINCOLN PLAZA  
BOSTON 02111  
UNITID : 164438  
HIGHEST OFFERING: ASSOCIATE'S DEGREE  
ENROLLMENT: 1,352 (76% F) (R)  
TUITION: #  
ROOM: #  
PROGRAMS: OCCUP.ACAD  
ACCREDITATION: NEW ENGLAND

TELEPHONE: (617) 951-2250  
CONTROL: INDEP NONPROFIT  
BOARD: #

## (M) SUFFOLK UNIVERSITY

BEACON HILL  
BOSTON 02114  
UNITID : 168005  
HIGHEST OFFERING: POST-MASTER'S CERTIFICATE  
(FIRST-PROFESSIONAL OFFERING ALSO)  
ENROLLMENT: 5,277 (50% F) (I)  
UNDERGRAD TUITION: \$8,535  
NO DORMITORY  
PROGRAMS: OCCUP.ACAD.CONT PROF  
ACCREDITATION: NEW ENGLAND.BUS.LAW

TELEPHONE: (617) 573-8000  
CONTROL: INDEP NONPROFIT  
FICE: 002218  
GRAD TUITION: \$10,595  
NO MEAL PLAN

## THE SALTER SCHOOL

155 ARARAT STREET  
WORCESTER 1606  
UNITID : 167738  
HIGHEST OFFERING: TWO BUT LESS THAN FOUR YEARS  
ENROLLMENT: 210 (86% F) (R)  
TUITION: #  
NO DORMITORY  
PROGRAMS: OCCUP.ACAD  
ACCREDITATION: #

TELEPHONE: (508) 853-1074  
CONTROL: PROFIT MAKING  
NO MEAL PLAN

## TEW-MAC SCHOOL OF AERONAUTICS

MAIN AND LIVINGSTON STREET  
TEWKSBURY 1876  
UNITID : 168069  
HIGHEST OFFERING: TWO BUT LESS THAN FOUR YEARS  
ENROLLMENT: #  
TUITION: \$3,900  
NO DORMITORY  
PROGRAMS: OCCUP.ACAD.REC  
ACCREDITATION: #

TELEPHONE: (508) 851-9338  
CONTROL: PROFIT MAKING  
NO MEAL PLAN

## THE SCHOOL OF FASHION DESIGN

136 NEMBURY STREET  
BOSTON 02116  
UNITID : 167747  
HIGHEST OFFERING: TWO BUT LESS THAN FOUR YEARS  
ENROLLMENT: 129 (93% F) (R)  
TUITION: \$4,500  
NO DORMITORY  
PROGRAMS: OCCUP.ACAD.REC  
ACCREDITATION: #

TELEPHONE: (617) 536-9343  
CONTROL: INDEP NONPROFIT  
NO MEAL PLAN

## TEWKSBURY STATE HOSPITAL SCH OF PRACTICAL NURSING

EAST STREET  
TEWKSBURY 01876  
UNITID : 168078  
HIGHEST OFFERING: TWO BUT LESS THAN FOUR YEARS  
ENROLLMENT: 34 (94% F) (R)  
TUITION: #  
NO DORMITORY  
PROGRAMS: ACAD  
ACCREDITATION: #

TELEPHONE: (508) 851-7321  
CONTROL: PUBLIC  
BOARD: #

## (M) TUFTS UNIVERSITY

MEDFORD 02155  
UNITID : 168148  
HIGHEST OFFERING: DOCTOR'S DEGREE  
(FIRST-PROFESSIONAL OFFERING ALSO)  
ENROLLMENT: 7,899 (50% F) (R)  
UNDERGRAD TUITION: \$16,755  
ROOM: \$2,760  
PROGRAMS: ACAD.CONT PROF  
ACCREDITATION: NEW ENGLAND.ANE.ENG.MED.VET

TELEPHONE: (617) 628-5000  
CONTROL: INDEP NONPROFIT  
FICE: 002219  
GRAD TUITION: \$16,755  
BOARD: \$2,540 (20)

## (M) THE BOSTON CONSERVATORY

8 THE FENWAY  
BOSTON 02215  
UNITID : 164933  
HIGHEST OFFERING: POST-MASTER'S CERTIFICATE  
ENROLLMENT: 363 (70% F) (R)  
UNDERGRAD TUITION: \$9,900  
ROOM: \$5,300  
PROGRAMS: ACAD  
ACCREDITATION: NEW ENGLAND.MUS

TELEPHONE: (617) 536-6340  
CONTROL: INDEP NONPROFIT  
FICE: 002129  
GRAD TUITION: \$9,900  
BOARD: \$8 (19)

## (M) UNIVERSITY OF MASSACHUSETTS AT AMHERST

AMHERST 01003  
UNITID : 166629  
HIGHEST OFFERING: DOCTOR'S DEGREE  
ENROLLMENT: 26,032 (51% F) (R)  
UNDERGRAD TUITION: \$4,863  
ROOM: \$1,942  
PROGRAMS: ACAD.CONT PROF  
ACCREDITATION: NEW ENGLAND.ART.AUD.BUS.CHE.CHPM.CLPSY.  
COPSY.DIET.ENG.ENGT.FIDER.FOR.IPSY.LSAR.  
MUS.NUR.PH.SP.TED.THEA

TELEPHONE: (413) 545-0111  
CONTROL: PUBLIC  
FICE: 002221  
GRAD TUITION: \$4,947  
BOARD: \$1,584 (14)

## THE GORDON INSTITUTE

9 AUDUBON RD  
HAKEFIELD 01880  
UNITID : 261296  
HIGHEST OFFERING: MASTER'S DEGREE  
ENROLLMENT: 13 (8% F) (R)  
NO DORMITORY  
PROGRAMS: ACAD.CONT PROF  
ACCREDITATION: #

TELEPHONE: (617) 246-4750  
CONTROL: INDEP NONPROFIT  
GRAD TUITION: \$18,000  
NO MEAL PLAN

## (M) UNIVERSITY OF MASSACHUSETTS AT BOSTON

HARBOR CAMPUS  
BOSTON 02125-3393  
UNITID : 166638  
HIGHEST OFFERING: DOCTOR'S DEGREE  
ENROLLMENT: 13,722 (57% F) (R)  
UNDERGRAD TUITION: \$3,937  
NO DORMITORY  
PROGRAMS: ACAD  
ACCREDITATION: NEW ENGLAND.NUR

TELEPHONE: (617) 287-6000  
CONTROL: PUBLIC  
FICE: 002222  
GRAD TUITION: \$4,482  
NO MEAL PLAN

175

- (H) UNIVERSITY OF MASSACHUSETTS AT DARTMOUTH  
 OLD WESTPORT ROAD  
 N DARTMOUTH 02747-2300  
 UNITID : 167987  
 HIGHEST OFFERING: MASTER'S DEGREE  
 ENROLLMENT: 7,343 (55% F) (R)  
 UNDERGRAD TUITION: \$5,053  
 ROOM: \$2,513  
 PROGRAMS: ACAD.CONT PROF.REC  
 ACCREDITATION: NEW ENGLAND.ART.COMP.ENG.ENGT.MT.NUR  
 TELEPHONE: (508) 999-8000  
 CONTROL: PUBLIC  
 FICE: 002210  
 GRAD TUITION: \$3,395  
 BOARD: \$1,796 (15)
- (H) WESTERN NEW ENGLAND COLLEGE  
 1215 WILBRAHAM ROAD  
 SPRINGFIELD 01119  
 UNITID : 168254  
 HIGHEST OFFERING: MASTER'S DEGREE  
 (FIRST-PROFESSIONAL OFFERING ALSO)  
 ENROLLMENT: 5,404 (41% F) (R)  
 UNDERGRAD TUITION: \$7,962  
 ROOM: \$2,600  
 PROGRAMS: ACAD.CONT PROF  
 ACCREDITATION: NEW ENGLAND.ENG.SH  
 TELEPHONE: (413) 782-3111  
 CONTROL: INDEP NONPROFIT  
 FICE: 002226  
 GRAD TUITION: \$2,304  
 BOARD: \$2,300 (20)
- (H) UNIVERSITY OF MASSACHUSETTS AT LOWELL  
 1 UNIVERSITY AVENUE  
 LOWELL 01854  
 UNITID : 166513  
 HIGHEST OFFERING: DOCTOR'S DEGREE  
 ENROLLMENT: 14,265 (37% F) (R)  
 UNDERGRAD TUITION: \$4,337  
 ROOM: \$2,220  
 PROGRAMS: OCCUP.ACAD.CONT PROF  
 ACCREDITATION: NEW ENGLAND.ART.BUS.COMP.ENG.ENGT.INDT.MT.  
 MUS.NUR.PTA.TED  
 TELEPHONE: (508) 934-4000  
 CONTROL: PUBLIC  
 FICE: 002161  
 GRAD TUITION: \$4,691  
 BOARD: \$1,530 (19)
- (H) WESTFIELD STATE COLLEGE  
 WESTERN AVENUE  
 WESTFIELD 01086  
 UNITID : 168263  
 HIGHEST OFFERING: POST-MASTER'S CERTIFICATE  
 ENROLLMENT: 5,292 (59% F) (R)  
 UNDERGRAD TUITION: \$2,822  
 ROOM: \$2,410  
 PROGRAMS: ACAD  
 ACCREDITATION: NEW ENGLAND  
 TELEPHONE: (413) 568-3311  
 CONTROL: PUBLIC  
 FICE: 002189  
 GRAD TUITION: \$1,955  
 BOARD: \$1,243 (19)
- (H) UNIVERSITY OF MASSACHUSETTS MEDICAL SCH WORCESTER  
 55 LAKE AVENUE NORTH  
 WORCESTER 01655  
 UNITID : 166708  
 HIGHEST OFFERING: DOCTOR'S DEGREE  
 (FIRST-PROFESSIONAL OFFERING ALSO)  
 ENROLLMENT: 557 (53% F) (R)  
 OTHER INSTITUTIONAL DATA NOT REPORTED  
 TELEPHONE: (508) 856-2267  
 CONTROL: PUBLIC  
 FICE: 009756
- (H) WESTON SCHOOL OF THEOLOGY  
 3 PHILLIPS PLACE  
 CAMBRIDGE 02138  
 UNITID : 168272  
 HIGHEST OFFERING: DOCTOR'S DEGREE  
 (FIRST-PROFESSIONAL OFFERING ALSO)  
 ENROLLMENT: 153 (22% F) (R)  
 NO DORMITORY  
 PROGRAMS: ACAD.CONT PROF  
 ACCREDITATION: THEOL  
 TELEPHONE: (617) 492-1960  
 CONTROL: CATHOLIC  
 FICE: 021613  
 GRAD TUITION: \$5,800  
 NO MEAL PLAN
- (H) VAMC SCHOOL OF MEDICAL TECHNOLOGY  
 150 SOUTH HUNTINGTON AVE  
 BOSTON 02130  
 UNITID : 168175  
 HIGHEST OFFERING: BACHELOR'S DEGREE  
 ENROLLMENT: 7 (86% F) (R)  
 TUITION: \*  
 NO DORMITORY  
 PROGRAMS: ACAD  
 ACCREDITATION: MT  
 TELEPHONE: (617) 739-3471  
 CONTROL: PUBLIC  
 NO MEAL PLAN
- (H) WHEATON COLLEGE  
 6 EAST MAIN ST  
 NORTON 02766  
 UNITID : 168281  
 HIGHEST OFFERING: BACHELOR'S DEGREE  
 ENROLLMENT: 1,263 (77% F) (R)  
 TUITION: \$15,650  
 ROOM: \$2,670  
 PROGRAMS: ACAD  
 ACCREDITATION: NEW ENGLAND  
 TELEPHONE: (508) 285-7722  
 CONTROL: INDEP NONPROFIT  
 FICE: 002227  
 BOARD: \$2,800 (19)
- (H) WELLESLEY COLLEGE  
 WELLESLEY 02101  
 UNITID : 168218  
 HIGHEST OFFERING: BACHELOR'S DEGREE  
 ENROLLMENT: 2,279 (100% F) (R)  
 TUITION: \$16,281  
 ROOM: \$2,747  
 PROGRAMS: ACAD  
 ACCREDITATION: NEW ENGLAND  
 TELEPHONE: (617) 235-0520  
 CONTROL: INDEP NONPROFIT  
 FICE: 002224  
 BOARD: \$2,760 (14)
- (H) WHELOCK COLLEGE  
 200 THE RIVERWAY  
 BOSTON 02215  
 UNITID : 168290  
 HIGHEST OFFERING: POST-MASTER'S CERTIFICATE  
 ENROLLMENT: 1,648 (98% F) (I)  
 UNDERGRAD TUITION: \$10,912  
 ROOM: \$3,808  
 PROGRAMS: ACAD.CONT PROF  
 ACCREDITATION: NEW ENGLAND.SH.TED  
 TELEPHONE: (617) 736-5200  
 CONTROL: INDEP NONPROFIT  
 FICE: 002228  
 GRAD TUITION: \$7,320  
 BOARD: \$1,270 (19)
- (H) WENTWORTH INSTITUTE OF TECHNOLOGY  
 550 HUNTINGTON AVENUE  
 BOSTON 02118  
 UNITID : 168227  
 HIGHEST OFFERING: POSTBACCALAUREATE CERTIFICATE  
 ENROLLMENT: 3,904 (11% F) (R)  
 OTHER INSTITUTIONAL DATA NOT REPORTED  
 TELEPHONE: (617) 442-9010  
 CONTROL: INDEP NONPROFIT  
 FICE: 002225
- WILLIAM J DEAN TECHNICAL HIGH SCH  
 1045 MAIN ST  
 HOLYOKE 01040  
 UNITID : 168333  
 HIGHEST OFFERING: TWO BUT LESS THAN FOUR YEARS  
 ENROLLMENT: 30 (90% F) (R)  
 TUITION: \$5,260  
 NO DORMITORY  
 PROGRAMS: OCCUP.ACAD  
 ACCREDITATION: NEW ENGLAND  
 TELEPHONE: (413) 534-2071  
 CONTROL: PUBLIC  
 BOARD: \$225 (5)



## (H) WILLIAMS COLLEGE

WILLIAMSTOWN 01267  
 UNITID : 168342  
 HIGHEST OFFERING: MASTER'S DEGREE  
 ENROLLMENT: 2,056 (44% F) (R)  
 UNDERGRAD TUITION: \$16,785  
 ROOM: \$2,570  
 PROGRAMS: ACAD  
 ACCREDITATION: NEW ENGLAND

TELEPHONE: (413) 597-3131  
 CONTROL: INDEP NONPROFIT

FICE: 002229  
 \* GRAD TUITION: \$16,635  
 BOARD: \$2,640 (21)

## ACADEMY OF COURT REPORTING

26111 EVERGREEN ROAD #101  
 SOUTHFIELD 48076-4481  
 UNITID : 363457

TELEPHONE: (313) 353-4880  
 CONTROL: PROFIT MAKING

HIGHEST OFFERING: TWO BUT LESS THAN FOUR YEARS  
 ENROLLMENT: 275 (90% F) (R)  
 TUITION: \$5,800  
 NO DORMITORY  
 PROGRAMS: OCCUP, ACAD  
 ACCREDITATION: PPS

NO MEAL PLAN

## WOBURN ELECTRICAL SCHOOL OF CODE &amp; THEORY

PO BOX 1127  
 GROTON 1450  
 UNITID : 168351  
 HIGHEST OFFERING: TWO BUT LESS THAN FOUR YEARS  
 ENROLLMENT: \*  
 TUITION: \*  
 ROOM: \*  
 PROGRAMS: OCCUP, ACAD  
 ACCREDITATION: \*

TELEPHONE: (617) 935-6078  
 CONTROL: PROFIT MAKING

BOARD: \*

## (H) ADRIAN COLLEGE

110 S MADISON STREET  
 ADRIAN 49221-2575  
 UNITID : 168528  
 HIGHEST OFFERING: BACHELOR'S DEGREE  
 ENROLLMENT: 1,180 (58% F) (R)  
 TUITION: \$9,390  
 ROOM: \$1,350  
 PROGRAMS: ACAD, CONT PROF  
 ACCREDITATION: NORTH CENTRAL, TED

TELEPHONE: (517) 265-5161  
 CONTROL: PROTESTANT

FICE: 002234

BOARD: \$1,775 (21)

## WORCESTER CITY HOSPITAL SCHOOL OF NURSING

26 QUEEN STREET  
 WORCESTER 01610  
 UNITID : 168379  
 HIGHEST OFFERING: TWO BUT LESS THAN FOUR YEARS  
 ENROLLMENT: 96 (96% F) (R)

TELEPHONE: (617) 799-8120  
 CONTROL: PUBLIC

OTHER INSTITUTIONAL DATA NOT REPORTED

## (H) ALBION COLLEGE

611 EAST PORTER  
 ALBION 49224  
 UNITID : 168546  
 HIGHEST OFFERING: BACHELOR'S DEGREE  
 ENROLLMENT: 1,569 (47% F) (R)  
 TUITION: \$11,064  
 ROOM: \$1,942  
 PROGRAMS: ACAD  
 ACCREDITATION: NORTH CENTRAL, MUS

TELEPHONE: (517) 692-0215  
 CONTROL: PROTESTANT

FICE: 002235

BOARD: \$2,122 (21)

## (H) WORCESTER POLYTECHNIC INSTITUTE

100 INSTITUTE ROAD  
 WORCESTER 01609  
 UNITID : 168421  
 HIGHEST OFFERING: DOCTOR'S DEGREE  
 ENROLLMENT: 3,911 (18% F) (R)  
 UNDERGRAD TUITION: \$14,125  
 ROOM: \$2,370  
 PROGRAMS: ACAD  
 ACCREDITATION: NEW ENGLAND

TELEPHONE: (508) 831-5000  
 CONTROL: INDEP NONPROFIT

FICE: 002233  
 GRAD TUITION: \$9,250  
 BOARD: \$2,230 (21)

## (H) ALMA COLLEGE

614 W SUPERIOR  
 ALMA 48801  
 UNITID : 168591  
 HIGHEST OFFERING: BACHELOR'S DEGREE  
 ENROLLMENT: 1,229 (54% F) (R)  
 TUITION: \$10,532  
 ROOM: \$1,890  
 PROGRAMS: ACAD  
 ACCREDITATION: NORTH CENTRAL, MUS

TELEPHONE: (517) 463-7111  
 CONTROL: PROTESTANT

FICE: 002236

BOARD: \$1,988 (19)

## (H) WORCESTER STATE COLLEGE

486 CHANDLER STREET  
 WORCESTER 01602-2597  
 UNITID : 168430  
 HIGHEST OFFERING: POST-MASTER'S CERTIFICATE  
 ENROLLMENT: 6,451 (64% F) (I)  
 UNDERGRAD TUITION: \$2,478  
 ROOM: \$2,490  
 PROGRAMS: ACAD, CONT PROF, AD BASIC  
 ACCREDITATION: NEW ENGLAND, NMT, NUR, OT, SP

TELEPHONE: (508) 793-8000  
 CONTROL: PUBLIC

FICE: 002190  
 GRAD TUITION: \$2,124  
 BOARD: \$1,140 (19)

## (H) ALPENA COMMUNITY COLLEGE

666 JOHNSON STREET  
 ALPENA 49707  
 UNITID : 168607  
 HIGHEST OFFERING: TWO BUT LESS THAN FOUR YEARS  
 ENROLLMENT: 2,309 (57% F) (R)  
 TUITION: \$1,388  
 NO DORMITORY  
 PROGRAMS: OCCUP, ACAD, REC  
 ACCREDITATION: NORTH CENTRAL

TELEPHONE: (517) 356-9021  
 CONTROL: PUBLIC

FICE: 002237

NO MEAL PLAN

## WORCESTER TECHNICAL INSTITUTE

251 BELMONT ST  
 WORCESTER 01605  
 UNITID : 165778  
 HIGHEST OFFERING: TWO BUT LESS THAN FOUR YEARS  
 ENROLLMENT: 395 (33% F) (R)  
 TUITION: \$1,600  
 NO DORMITORY  
 PROGRAMS: OCCUP  
 ACCREDITATION: DA

TELEPHONE: (508) 799-1949  
 CONTROL: PUBLIC

NO MEAL PLAN

## AMERICAN ACADEMY OF HYPNOSIS

9400 MIDDLEBELT  
 LIVONIA 48150  
 UNITID : 168625  
 HIGHEST OFFERING: TWO BUT LESS THAN FOUR YEARS  
 ENROLLMENT: 5 (33% F) (R)  
 TUITION: \*  
 ROOM: \*  
 PROGRAMS: OCCUP, ACAD, REC, AD BASIC  
 ACCREDITATION: \*

TELEPHONE: (313) 421-3742  
 CONTROL: PROFIT MAKING

BOARD: \*

177

## (H) WESTERN NEVADA COMMUNITY COLLEGE

2201 W NYE LANE  
 CARSON CITY 89703  
 UNITID : 182564  
 HIGHEST OFFERING: ASSOCIATE'S DEGREE  
 ENROLLMENT: 5,320 (60% F) (R)  
 TUITION: \$624  
 NO DORMITORY  
 PROGRAMS: OCCUP.ACAD  
 ACCREDITATION: NORTHWEST

TELEPHONE: (702) 887-3000  
 CONTROL: PUBLIC

FICE: 010363

NO MEAL PLAN

## (H) ANTIOCH NEW ENGLAND GRADUATE SCHOOL (NH)

105 ROXBURY ST  
 KEENE 03431  
 UNITID : 245865  
 HIGHEST OFFERING: DOCTOR'S DEGREE  
 ENROLLMENT: 750 (69% F) (R)  
 NO DORMITORY  
 PROGRAMS: ACAD  
 ACCREDITATION: NEW ENGLAND.CLPSY

TELEPHONE: (603) 357-3122  
 CONTROL: INDEP NONPROFIT

FICE: 908795  
 GRAD TUITION: \$9,515  
 NO MEAL PLAN

## (H) CASTLE COLLEGE

SEARLES ROAD  
 WINDHAM 03087-1297  
 UNITID : 182625  
 HIGHEST OFFERING: ASSOCIATE'S DEGREE  
 ENROLLMENT: 290 (90% F) (R)  
 TUITION: \$4,050  
 NO DORMITORY  
 PROGRAMS: ACAD  
 ACCREDITATION: NEW ENGLAND

TELEPHONE: (603) 895-6111  
 CONTROL: CATHOLIC

FICE: 009245

NO MEAL PLAN

## (H) COLBY-SAWYER COLLEGE

MAIN STREET  
 NEW LONDON 03257  
 UNITID : 182636  
 HIGHEST OFFERING: BACHELOR'S DEGREE  
 ENROLLMENT: \$15 (86% F) (R)  
 TUITION: \$11,900  
 ROOM: \$2,605  
 PROGRAMS: ACAD  
 ACCREDITATION: NEW ENGLAND.NUR

TELEPHONE: (603) 526-2010  
 CONTROL: INDEP NONPROFIT

FICE: 002572

BOARD: \$2,110 (20)

## (H) DANIEL WEBSTER COLLEGE

20 UNIVERSITY DRIVE  
 WASHUA 03063-1699  
 UNITID : 182661  
 HIGHEST OFFERING: BACHELOR'S DEGREE  
 ENROLLMENT: 996 (33% F) (R)  
 TUITION: \$10,440  
 ROOM: \$2,076  
 PROGRAMS: ACAD  
 ACCREDITATION: NEW ENGLAND

TELEPHONE: (603) 883-3556  
 CONTROL: INDEP NONPROFIT

FICE: 004731

BOARD: \$2,236 (19)

## (H) DARTMOUTH COLLEGE

HANOVER 03755  
 UNITID : 182670  
 HIGHEST OFFERING: DOCTOR'S DEGREE  
 (FIRST-PROFESSIONAL OFFERING ALSO)  
 ENROLLMENT: 4,862 (41% F) (R)  
 UNDERGRAD TUITION: \$16,250  
 ROOM: \$2,829  
 PROGRAMS: ACAD  
 ACCREDITATION: NEW ENGLAND.ENG.MED

TELEPHONE: (603) 644-1110  
 CONTROL: INDEP NONPROFIT

FICE: 002573

GRAD TUITION: \$18,394  
 BOARD: \$2,883 (20)

## (H) FRANKLIN PIERCE COLLEGE

COLLEGE RD  
 RINDGE 03461  
 UNITID : 182795  
 HIGHEST OFFERING: BACHELOR'S DEGREE  
 ENROLLMENT: 5,587 (53% F) (R)  
 TUITION: \$11,510  
 ROOM: \$2,250  
 PROGRAMS: ACAD  
 ACCREDITATION: NEW ENGLAND

TELEPHONE: (603) 899-5111  
 CONTROL: INDEP NONPROFIT

FICE: 002575

BOARD: \$1,910 (19)

178

## (H) FRANKLIN PIERCE LAW CENTER

2 WHITE STREET  
CONCORD 03301  
UNITID : 182829  
HIGHEST OFFERING: MASTER'S DEGREE  
(FIRST-PROFESSIONAL OFFERING ALSO)  
ENROLLMENT: 406 (42% F) (R)

NO DORMITORY  
PROGRAMS: ACAD  
ACCREDITATION: LAW

TELEPHONE: (603) 228-1541  
CONTROL: INDEP NONPROFIT

FICE: 020979  
GRAD TUITION: \$10,680  
NO MEAL PLAN

## (H) NEW ENGLAND COLLEGE

7 MAIN STREET  
MERRICKER 03242  
UNITID : 182980  
HIGHEST OFFERING: MASTER'S DEGREE  
ENROLLMENT: 1,146 (44% F) (R)

UNDERGRAD TUITION: \$11,290  
ROOM: \$2,440  
PROGRAMS: ACAD  
ACCREDITATION: NEW ENGLAND.ENG

TELEPHONE: (603) 428-2211  
CONTROL: INDEP NONPROFIT

FICE: 002579  
GRAD TUITION: #  
BOARD: \$2,260 (19)

## (H) HESSER COLLEGE

3 SUNDIAL AVENUE  
MANCHESTER 03103  
UNITID : 182865  
HIGHEST OFFERING: ASSOCIATE'S DEGREE  
ENROLLMENT: 2,000 (63% F) (R)  
TUITION: \$6,315  
ROOM: \$1,980  
PROGRAMS: OCCUP.ACAD  
ACCREDITATION: NEW ENGLAND

TELEPHONE: (603) 668-6660  
CONTROL: PROFIT MAKING

FICE: 004729  
BOARD: \$1,690 (15)

## (H) NEW HAMPSHIRE COLLEGE

2500 N RIVER ROAD  
MANCHESTER 03106  
UNITID : 183026  
HIGHEST OFFERING: POST-MASTER'S CERTIFICATE  
ENROLLMENT: 6,403 (45% F) (R)  
UNDERGRAD TUITION: \$9,948  
ROOM: \$2,655  
PROGRAMS: ACAD  
ACCREDITATION: NEW ENGLAND.CUL

TELEPHONE: (603) 668-2211  
CONTROL: INDEP NONPROFIT

FICE: 002580  
GRAD TUITION: \$8,315  
BOARD: \$1,980 (19)

## (H) KEENE STATE COLLEGE

229 MAIN  
KEENE 03431  
UNITID : 183062  
HIGHEST OFFERING: MASTER'S DEGREE  
ENROLLMENT: 4,349 (58% F) (R)  
UNDERGRAD TUITION: \$2,680  
ROOM: \$2,290  
PROGRAMS: ACAD.CONT PROF.REC  
ACCREDITATION: NEW ENGLAND.MUS.TED ?

TELEPHONE: (603) 352-1909  
CONTROL: PUBLIC

FICE: 002590  
GRAD TUITION: \$2,680  
BOARD: \$1,322 (19)

## (H) NEW HAMPSHIRE TECHNICAL COLLEGE AT BERLIN

2020 RIVERSIDE DRIVE  
BERLIN 03570  
UNITID : 183105  
HIGHEST OFFERING: ASSOCIATE'S DEGREE  
ENROLLMENT: 494 (65% F) (R)  
TUITION: \$2,010  
ROOM: \$2,080  
PROGRAMS: OCCUP.ACAD  
ACCREDITATION: NEW ENGLAND

TELEPHONE: (603) 752-1113  
CONTROL: PUBLIC

FICE: 005291  
NO MEAL PLAN

## LEBANON COLLEGE

ONE COURT ST SUITE 200  
LEBANON 3766  
UNITID : 182908  
HIGHEST OFFERING: ASSOCIATE'S DEGREE  
ENROLLMENT: 750 (65% F) (R)  
TUITION: \$175  
NO DORMITORY  
PROGRAMS: OCCUP.ACAD.REC  
ACCREDITATION: #

TELEPHONE: (603) 448-2445  
CONTROL: INDEP NONPROFIT

NO MEAL PLAN

## (H) NEW HAMPSHIRE TECHNICAL COLLEGE AT CLAREMONT

ONE COLLEGE DRIVE  
CLAREMONT 03743  
UNITID : 183114  
HIGHEST OFFERING: ASSOCIATE'S DEGREE  
ENROLLMENT: 557 (73% F) (R)  
TUITION: \$2,060  
NO DORMITORY  
PROGRAMS: OCCUP.ACAD.REC  
ACCREDITATION: NEW ENGLAND.ADNUR.MA.MLTAD.MRT.PNUR.PTAA.  
RESTT

TELEPHONE: (603) 542-7746  
CONTROL: PUBLIC

FICE: 007560  
NO MEAL PLAN

## (H) MAGDALEN COLLEGE

TORY HILL ROAD, RFD #2 BOX 375  
WARNER 03278-9206  
UNITID : 182917  
HIGHEST OFFERING: BACHELOR'S DEGREE  
ENROLLMENT: 58 (59% F) (R)  
TUITION: \$4,958  
ROOM: \$3,000  
PROGRAMS: ACAD  
ACCREDITATION: #

TELEPHONE: (603) 456-2656  
CONTROL: CATHOLIC

FICE: 022233  
BOARD: \$8 (19)

## (H) NEW HAMPSHIRE TECHNICAL COLLEGE AT LACONIA

PRESCOTT HILL, ROUTE 106  
LACONIA 03246  
UNITID : 183123  
HIGHEST OFFERING: ASSOCIATE'S DEGREE  
ENROLLMENT: 1,068 (45% F) (R)  
TUITION: \$3,025  
NO DORMITORY  
PROGRAMS: OCCUP.ACAD  
ACCREDITATION: NEW ENGLAND

TELEPHONE: (603) 524-3207  
CONTROL: PUBLIC

FICE: 007555  
NO MEAL PLAN

## (H) MCINTOSH COLLEGE

23 CATARACT AVENUE  
DOVER 03820  
UNITID : 182944  
HIGHEST OFFERING: TWO BUT LESS THAN FOUR YEARS  
ENROLLMENT: 454 (68% F) (R)  
TUITION: \$3,370  
NO DORMITORY  
PROGRAMS: OCCUP.ACAD  
ACCREDITATION: NEW ENGLAND

TELEPHONE: (603) 742-3518  
CONTROL: PROFIT MAKING

FICE: 004730  
NO MEAL PLAN

## (H) NEW HAMPSHIRE TECHNICAL COLLEGE AT MANCHESTER

1064 FRONT STREET  
MANCHESTER 03102  
UNITID : 183132  
HIGHEST OFFERING: ASSOCIATE'S DEGREE  
ENROLLMENT: 1,844 (42% F) (R)  
TUITION: \$1,995  
NO DORMITORY  
PROGRAMS: OCCUP.ACAD.REC  
ACCREDITATION: NEW ENGLAND

TELEPHONE: (603) 668-6706  
CONTROL: PUBLIC

FICE: 002582  
NO MEAL PLAN

180

- (M) YORK COLLEGE PENNSYLVANIA  
COUNTRY CLUB ROAD  
YORK 17405-7199  
UNITID : 217059  
HIGHEST OFFERING: MASTER'S DEGREE  
ENROLLMENT: 4,588 (65% F) (R)  
UNDERGRAD TUITION: \$4,380  
ROOM: \$1,460  
PROGRAMS: ACAD,REC  
ACCREDITATION: MIDDLE STATES,MRA,MT,NMT,NUR,REST,REST
- TELEPHONE: (717) 846-7788  
CONTROL: INDEP NONPROFIT  
FICE: 003399  
GRAD TUITION: "  
BOARD: \$1,512 (19)
- (M) BROWN UNIVERSITY  
PROSPECT ST  
PROVIDENCE 02912  
UNITID : 217156  
HIGHEST OFFERING: DOCTOR'S DEGREE  
(FIRST-PROFESSIONAL OFFERING ALSO)  
ENROLLMENT: 7,577 (47% F) (R)  
UNDERGRAD TUITION: \$17,224  
ROOM: \$3,051  
PROGRAMS: ACAD  
ACCREDITATION: NEW ENGLAND,ENG,ENGR,MED
- TELEPHONE: (401) 863-1000  
CONTROL: INDEP NONPROFIT  
FICE: 003401  
GRAD TUITION: \$17,145  
BOARD: \$2,168 (20)
- YORK HOSPITAL  
1001 S GEORGE ST  
YORK 17405  
UNITID : 217068  
HIGHEST OFFERING: POSTBACCALAUREATE CERTIFICATE  
ENROLLMENT: 146 (51% F) (R)  
UNDERGRAD TUITION: \$3,500  
ROOM: \$150  
PROGRAMS: ACAD,CONT PROF  
ACCREDITATION: DIETI,MT,NMT,RAD,RADTT,REST,REST
- TELEPHONE: (717) 771-2345  
CONTROL: INDEP NONPROFIT  
GRAD TUITION: "  
NO MEAL PLAN
- (M) BRYANT COLLEGE  
1150 DOUGLAS PIKE  
SMITHFIELD 02917-1284  
UNITID : 217165  
HIGHEST OFFERING: POST-MASTER'S CERTIFICATE  
ENROLLMENT: 5,219 (48% F) (R)  
UNDERGRAD TUITION: \$10,993  
ROOM: \$2,951  
PROGRAMS: ACAD,CONT PROF  
ACCREDITATION: NEW ENGLAND
- TELEPHONE: (401) 232-6000  
CONTROL: INDEP NONPROFIT  
FICE: 003402  
GRAD TUITION: \$3,474  
BOARD: \$2,432 (19)
- YORK TECHNICAL INSTITUTE  
3351 WHITEFORD RD  
YORK 17402  
UNITID : 217077  
HIGHEST OFFERING: ASSOCIATE'S DEGREE  
ENROLLMENT: 450 (44% F) (R)  
TUITION: \$7,000  
NO DORMITORY  
PROGRAMS: OCCUP,ACAD  
ACCREDITATION: "
- TELEPHONE: (717) 757-1100  
CONTROL: PROFIT MAKING  
NO MEAL PLAN
- (M) COMMUNITY COLLEGE OF RHODE ISLAND  
400 EAST AVENUE  
WARWICK 02886-1805  
UNITID : 217475  
HIGHEST OFFERING: ASSOCIATE'S DEGREE  
ENROLLMENT: 16,623 (64% F) (R)  
TUITION: \$1,368  
NO DORMITORY  
PROGRAMS: OCCUP,ACAD,AD BASIC  
ACCREDITATION: NEW ENGLAND,ADMUR,DA,DM,MLTC,PNUR,RESTT
- TELEPHONE: (401) 825-1000  
CONTROL: PUBLIC  
FICE: 003408  
NO MEAL PLAN
- YORKTOWNE BUSINESS INSTITUTE  
WEST SEVENTH AVENUE  
YORK 17404  
UNITID : 217086  
HIGHEST OFFERING: ASSOCIATE'S DEGREE  
ENROLLMENT: 228 (85% F) (R)  
TUITION: \$5,388  
NO DORMITORY  
PROGRAMS: OCCUP,ACAD  
ACCREDITATION: PPS
- TELEPHONE: (717) 846-5111  
CONTROL: PROFIT MAKING  
NO MEAL PLAN
- (M) HALL INSTITUTE OF TECHNOLOGY  
120 HIGH STREET  
PANTUCKET 02860  
UNITID : 217208  
HIGHEST OFFERING: TWO BUT LESS THAN FOUR YEARS  
ENROLLMENT: "  
TUITION: "  
ROOM: "  
PROGRAMS: OCCUP,ACAD,AD BASIC  
ACCREDITATION: NATTS
- TELEPHONE: (401) 722-2003  
CONTROL: PROFIT MAKING  
BOARD: "
- (M) JOHNSON AND HALES UNIVERSITY  
ABBOTT PARK PLACE  
PROVIDENCE 02903-3376  
UNITID : 217235  
HIGHEST OFFERING: MASTER'S DEGREE  
ENROLLMENT: 7,592 (48% F) (R)  
UNDERGRAD TUITION: \$8,517  
ROOM: \$3,999  
PROGRAMS: ACAD  
ACCREDITATION: SRCS
- TELEPHONE: (401) 456-1000  
CONTROL: INDEP NONPROFIT  
FICE: 003404  
GRAD TUITION: \$6,048  
BOARD: \$8 (12)
- MEMORIAL HOSPITAL OF RI SCHOOL OF NURSE ANESTHESIA  
111 BRENSTER STREET  
PANTUCKET 02860  
UNITID : 383598  
HIGHEST OFFERING: POSTBACCALAUREATE CERTIFICATE  
ENROLLMENT: "  
NO DORMITORY  
PROGRAMS: ACAD  
ACCREDITATION: ANEST
- TELEPHONE: (401) 729-2691  
CONTROL: INDEP NONPROFIT  
GRAD TUITION: \$400  
NO MEAL PLAN

## (H) NEW ENGLAND INSTITUTE OF TECHNOLOGY

2500 POST RD  
 WARMICK 02886  
 UNITID : 217305  
 HIGHEST OFFERING: BACHELOR'S DEGREE  
 ENROLLMENT: 2,041 (12% F) (R)  
 TUITION: \$8,195  
 NO DORMITORY  
 PROGRAMS: ACAD  
 ACCREDITATION: NEW ENGLAND.NATTS

TELEPHONE: (401) 467-7744  
 CONTROL: INDEP NONPROFIT

FICE: 007845

NO MEAL PLAN

## (H) ROGER WILLIAMS COLLEGE

FERRY ROAD  
 BRISTOL 02809-2923  
 UNITID : 217518  
 HIGHEST OFFERING: BACHELOR'S DEGREE  
 ENROLLMENT: 3,823 (43% F) (R)  
 TUITION: \$10,200  
 ROOM: \$2,520  
 PROGRAMS: ACAD  
 ACCREDITATION: NEW ENGLAND.ARCH.ENGTECH

TELEPHONE: (401) 253-1040  
 CONTROL: INDEP NONPROFIT

FICE: 004917

BOARD: \$2,600 (19)

## NEWPORT SCHOOL OF HAIRDRESSING-BRANCH

7 WASHINGTON ST  
 WEST WARMICK 2893  
 UNITID : 217369  
 HIGHEST OFFERING: TWO BUT LESS THAN FOUR YEARS  
 ENROLLMENT: \*  
 TUITION: \$5,000  
 NO DORMITORY  
 PROGRAMS: OCCUP.ACAD  
 ACCREDITATION: \*

TELEPHONE: (401) 828-8290  
 CONTROL: PROFIT MAKING

NO MEAL PLAN

## (H) SALVE REGINA UNIVERSITY

DOHRE POINT AVENUE  
 NEWPORT 02840-4192  
 UNITID : 217534  
 HIGHEST OFFERING: DOCTOR'S DEGREE  
 ENROLLMENT: 2,411 (64% F) (R)  
 UNDERGRAD TUITION: \$11,930  
 ROOM: \$3,785  
 PROGRAMS: ACAD  
 ACCREDITATION: NEW ENGLAND.ART.NUR.SH

TELEPHONE: (401) 847-6650  
 CONTROL: CATHOLIC

FICE: 003411  
 GRAD TUITION: \$11,930  
 BOARD: \$1,765 (20)

## (H) PROVIDENCE COLLEGE

RIVER AVE & EATON ST  
 PROVIDENCE 02918  
 UNITID : 217402  
 HIGHEST OFFERING: DOCTOR'S DEGREE  
 ENROLLMENT: 5,352 (52% F) (R)  
 UNDERGRAD TUITION: \$11,840  
 ROOM: \$2,500  
 PROGRAMS: ACAD  
 ACCREDITATION: NEW ENGLAND.SW

TELEPHONE: (401) 845-1000  
 CONTROL: CATHOLIC

FICE: 003406  
 GRAD TUITION: \$2,040  
 BOARD: \$2,800 (19)

## (H) ST JOSEPH HOSPITAL SCHOOL OF MEDICAL TECHNOLOGY

200 HIGH SERVICE AVE  
 NORTH PROVIDENCE 02904  
 UNITID : 217566  
 HIGHEST OFFERING: POSTBACCALAUREATE CERTIFICATE  
 ENROLLMENT: \*  
 UNDERGRAD TUITION: \$1,000  
 NO DORMITORY  
 PROGRAMS: ACAD  
 ACCREDITATION: MT

TELEPHONE: (401) 456-3000  
 CONTROL: CATHOLIC

FICE: 010355  
 GRAD TUITION: \$1,000  
 NO MEAL PLAN

## (H) RHODE ISLAND COLLEGE

600 MOUNT PLEASANT AVE  
 PROVIDENCE 02908  
 UNITID : 217428  
 HIGHEST OFFERING: POST-MASTER'S CERTIFICATE  
 ENROLLMENT: 9,690 (68% F) (R)  
 UNDERGRAD TUITION: \$2,297  
 ROOM: \$2,267  
 PROGRAMS: OCCUP.ACAD.CONT PROF.REC  
 ACCREDITATION: NEW ENGLAND.ART.MUS.NUR.SH.TED

TELEPHONE: (401) 456-8000  
 CONTROL: PUBLIC

FICE: 003407  
 GRAD TUITION: \$2,294  
 BOARD: \$2,500 (19)

## ST JOSEPH HOSPITAL SCHOOL OF NURSING

200 HIGH SERVICE AVENUE  
 N PROVIDENCE 02904  
 UNITID : 217572  
 HIGHEST OFFERING: TWO BUT LESS THAN FOUR YEARS  
 ENROLLMENT: 94 (95% F) (R)  
 TUITION: \$3,833  
 NO DORMITORY  
 PROGRAMS: ACAD  
 ACCREDITATION: DNUR

TELEPHONE: (401) 456-3050  
 CONTROL: CATHOLIC

NO MEAL PLAN

## RHODE ISLAND HOSPITAL SCH OF RAD TECH

593 EDDY ST  
 PROVIDENCE 2903  
 UNITID : 217439  
 HIGHEST OFFERING: TWO BUT LESS THAN FOUR YEARS  
 ENROLLMENT: \*  
 TUITION: \$1,500  
 NO DORMITORY  
 PROGRAMS: OCCUP.ACAD  
 ACCREDITATION: \*

TELEPHONE: (401) 277-4000  
 CONTROL: INDEP NONPROFIT

NO MEAL PLAN

## (H) UNIVERSITY OF RHODE ISLAND

KINGSTON 02881  
 UNITID : 217484  
 HIGHEST OFFERING: DOCTOR'S DEGREE  
 (FIRST-PROFESSIONAL OFFERING ALSO)  
 ENROLLMENT: 16,055 (54% F) (R)  
 UNDERGRAD TUITION: \$3,160  
 ROOM: \$2,566  
 PROGRAMS: ACAD.CONT PROF  
 ACCREDITATION: NEW ENGLAND.AUD.BUS.DH.DIET.ENG.JOUR.LIB.  
 LSAR.NPCD.MUS.NUR.PHAR.PTA.SCP.SY.SP

TELEPHONE: (401) 792-1000  
 CONTROL: PUBLIC

FICE: 003414  
 GRAD TUITION: \$3,204  
 BOARD: \$2,054 (20)

## (H) RHODE ISLAND SCHOOL OF DESIGN

2 COLLEGE STREET  
 PROVIDENCE 02903  
 UNITID : 217493  
 HIGHEST OFFERING: MASTER'S DEGREE  
 ENROLLMENT: 1,912 (57% F) (R)  
 UNDERGRAD TUITION: \$14,121  
 ROOM: \$2,910  
 PROGRAMS: ACAD  
 ACCREDITATION: NEW ENGLAND.ARCH.ART.FIDER.LSAR

TELEPHONE: (401) 331-3511  
 CONTROL: INDEP NONPROFIT

FICE: 003409  
 GRAD TUITION: \$14,121  
 BOARD: \$2,982 (19)

## ZION BIBLE INSTITUTE

27 MIDDLE HIGHWAY  
 BARRINGTON 02806  
 UNITID : 217406  
 HIGHEST OFFERING: TWO BUT LESS THAN FOUR YEARS  
 ENROLLMENT: \$16 (45% F) (R)  
 TUITION: \$0  
 ROOM: \$4,000  
 PROGRAMS: ACAD  
 ACCREDITATION: \*

TELEPHONE: (401) 246-0900  
 CONTROL: PROTESTANT

BOARD: \$3 (19)

182



# AMERICAN TRADE SCHOOLS DIRECTORY

LIBRARY OF CONGRESS CATALOG NUMBER A 545165  
ISBN NO 0-87514-002-5

©Copyright, 1994  
Kept up-to-date with monthly supplements

CRONER PUBLICATIONS, INC.  
34 Jericho Turnpike  
Jericho, NY 11753 U.S.A.



Member  
Directory  
Publishers  
Alliance

183

CLASSIFIED OCCUPATION INDEX

Trade and vocational schools in the state of MASSACHUSETTS classified by subjects taught.

- Accounting (1) 16, 22, 34, 35, 36, 48, 65, 69, 91, 106, 115, 142, 202, 208, 220, 253, 256.
- Advertising (2) 39, 65, 81.
- Aeronautics (3) 7, 82, 90, 91, 92, 162, 166, 176, 183, 234.
- Agricultural Tech. (4) 95, 118, 119, 214.
- Air Conditioning Tech. (5) 5, 45, 65, 80, 81, 84, 118, 121, 127, 136, 202, 243.
- Airline Personnel (6) 9, 16, 162.
- Animation (7) 50.
- Announcing (8) 233.
- Appliance and Tool Repairing and Servicing (10) 45, 80.
- Appraising (11) 6, 140, 189, 223.
- Architectural Drafting (12) 14, 30, 45, 65, 261.
- Architectural Engineering Tech. (13) 30, 65.
- Art [see also Commercial Art and Fine Art] (14) 11, 14, 22, 39, 50, 142, 172.
- Auctioneering (16) 190.
- Auto Body and Fender Repair (17) 5, 59, 81, 84, 118, 121, 127, 155, 182, 214, 221, 237.
- Auto Mechanics (18) 5, 30, 59, 81, 84, 86, 98, 112, 115, 118, 127, 136, 142, 155, 182, 202, 214, 221, 237, 254.
- Automation (21) 54.
- Aviation Mechanics (22) 135.
- Bank Teller (23) 209.
- Banking, Financing and Stock Market Training (24) 36, 48, 54, 69.
- Barbering-Hairstyling (25) 150, 185, 255.
- Bartending (26) 19, 38, 63, 109, 130, 248.
- Beauty Culture (27) 27, 28, 29, 96, 102, 124, 148, 164, 211, 251, 255.
- Bio-Chemical/Bio-Medical (28) 57, 136, 261.
- Bookkeeping [see also Business Courses] (30) 4, 16, 35, 48, 195, 208.
- Building Trades (31) 5, 59, 74, 98, 114, 118, 136, 155, 182, 221, 237.
- Business Courses (32) 4, 16, 31, 36, 48, 54, 91, 106, 112, 115, 163, 208, 237, 240, 246.
- Business Machines (33) 73, 137, 209, 221, 240.
- Business Management Training (34) 16, 54, 65, 69, 91, 118, 142, 202, 208, 215, 220, 254.
- Buying [Retail] (35) 16.
- C.B. Repair Technician (36) 46, 137.
- Cabinet Making (37) 43, 60, 74, 84, 136, 221, 237.
- Carpentry (41) 43, 59, 60, 81, 84, 95, 98, 112, 118, 121, 127, 155, 182, 214, 221, 237.
- Cartooning (44) 14.
- Ceramics (46) 14, 50.
- Child Care Tech. (47) 48, 65, 81, 97, 98, 100, 115, 118, 202, 214, 221.
- Civil Technician (49) 65.
- Commercial Art [see also Art & Fine Art] (54) 11, 14, 23, 39, 112, 116, 121, 155, 179, 202, 221, 261.
- Communications (Airlines and Railroad) (55) 48, 69.
- Computer Programming [see also Data Processing, IBM Training, & Programming] (57) 5, 22, 30, 35, 65, 73, 75, 81, 91, 94, 112, 114, 144, 180, 202, 214, 216, 220, 243, 244, 254.
- Computer Repair (58) 46, 57, 73, 137, 155, 163, 209, 214, 243.
- Cooking & Baking (61) 5, 65, 69, 72, 112, 114, 118, 119, 121, 127, 136, 155, 237.
- Cosmetology (62) 5, 18, 59, 64, 81, 84, 99, 107, 112, 113, 114, 118, 121, 124, 127, 128, 133, 136, 138, 141, 148, 149, 150, 153, 156, 159, 164, 165, 178, 180, 184, 187, 198, 200, 202, 214, 217, 218, 221, 222, 255.
- Costume Designing (63) 51.
- Court Reporting (64) 35, 54, 65, 202.
- Credit Services (65) 228.
- Criminology (66) 22, 65, 91, 100, 115, 202, 216, 254.

AMERICAN TRADE SCHOOLS DIRECTORY

© copyright

All rights reserved

Croner Publications, Inc., Jencho, N.Y. 11753

M A S S A C H U S E T T S

184



MASSACHUSETTS (a)

Crop & Soil Tech (67) 95.

Dairy Husbandry (69) 95.

Data Processing [see also Computer Programming, IBM Training & Programming] (70) 26, 34, 35, 65, 73, 121, 127, 163, 202, 208, 214, 220, 221, 240, 243, 244.

Dental Assistant (71) 8, 65, 67, 136, 142, 144, 156, 202, 221, 261.

Dental Technician (72) 40, 100, 142, 202, 221.

Diesel Mechanics (77) 65, 86, 121, 127, 155, 167.

Dietetics [Dietary Assistants] (78) 22, 119, 121, 163.

Display [Retail] (79) 119.

Doctors' & Dentists' Office Ass'ts. (81) 54, 65, 136, 208.

Dog Grooming (82) 95, 145.

Drafting (85) 14, 48, 51, 57, 65, 67, 73, 75, 84, 98, 111, 112, 121, 127, 221, 237.

Drafting, Design & Blue Print Reading (86) 14, 45, 48, 65, 75, 98, 136, 182, 202, 214, 221, 261.

Dramatics (87) 142, 172.

Draping (88) 51.

Dressmaking & Designing (89) 51.

Dry Cleaning & Dyeing (90) 93.

Educational Ass't. (91) 49.

Electric Maintenance (92) 5, 45, 112, 221.

Electrical Tech. (94) 45, 59, 74, 81, 84, 112, 121, 127, 202, 214, 221, 237, 260, 261.

Electrolysis (95) 28, 70, 186.

Electronic Machine Tool Tech. (96) 46.

Electronics (97) 45, 46, 48, 59, 73, 75, 112, 121, 137, 155, 179, 180, 221, 237, 243.

Electronics Engineering Tech. (98) 30, 46, 91, 111, 115, 202.

Electronics Technician (99) 5, 22, 30, 45, 46, 57, 75, 81, 84, 86, 98, 127, 137, 142, 209, 214, 221, 243, 254, 258, 261.

Emergency Medical Technician (100) 91, 216, 254.

Equitation (101) 95.

FCC Licenses (102) 46, 167, 233.

Factory Management (103) 48.

Farm Mechanics (104) 95.

Farm Operation & Management (105) 95.

Fashion Arts (106) 51.

Fashion Designing (107) 14, 51, 69, 84, 118, 121, 154, 192.

Fashion Illustration (108) 16, 51.

Fashion Merchandising (109) 16, 69, 119, 142.

Filmmaking (110) 50.

Fine Art [see also Art & Commercial Art] (111) 14, 39, 50, 115.

Fire Science (112) 35, 116, 142, 167, 216.

Floral Designing (115) 10, 47, 95, 119, 175, 226, 242.

Food Trades (116) 59, 84, 119, 121, 180, 182.

Forestry (118) 95, 119.

Furniture Repairing & Finishing (119) 118.

Gardening (121) 95, 119.

Graphic Arts [see also Printing, Photo Offset, Typesetting] (126) 5, 14, 22, 39, 50, 81, 84, 98, 112, 114, 118, 121, 127, 161, 237, 254.

Guard Training [Security] (127) 201.

Hair Styling (129) 18, 27, 124, 128, 138, 164, 185, 222, 255.

Heating Technician (131) 45, 121, 154, 192.

Heating Technician [Solar] (132) 74, 154, 192.

Heavy Equipment Mechanics [see Construction Equipment Mechanics] (134) 86.

Home Health Aide (136) 91, 214, 216.

Horticulture (138) 35, 47, 95, 118, 119, 180, 216, 237.

Hotel Training (140) 16, 34, 69, 142, 208.

Housekeeping [Institutional/Executive] (141) 35.

IBM Training [see also Computer Programming, Data Processing, & Programming] (143) 46, 48, 54, 154, 192.

Illustration (144) 11, 39, 50.

Income Tax Preparation (145) 48.

Insurance (148) 167, 189.

AMERICAN TRADE SCHOOLS DIRECTORY

© copyright

All rights reserved

Croner Publications, Inc., Jericho, N.Y. 11753

185

- Interior Decorating (149) 33, 119.  
Interior Designing (150) 33, 39, 69, 74, 118, 121.  
Jewelry Designing (153) 14, 50.  
Jewelry Making & Repairing (154) 43.  
Key Punch (156) 22, 220, 244.  
Laboratory Ass't. (157) 35, 108.  
Languages (158) 3, 12, 17, 22, 35, 232.  
Leather Crafts (160) 51.  
Library Assistant (162) 54, 81.  
Lithography (165) 14, 50.  
Livestock & Ranch Operation (166) 95.  
Locksmithing (167) 43.  
Lumbering (168) 136.  
Machine Shop Practice (169) 5, 21, 84, 112, 121, 127, 136, 182, 204, 214, 237, 260.  
Maintenance (170) 84, 127, 180.  
Marine Engineering (172) 20, 167.  
Marine Mechanic (173) 59, 118, 167.  
Massage (174) 77, 123, 153, 205, 247.  
Meat Cutting, Packing & Processing (175) 154, 192.  
Mechanical Drafting (176) 30, 45, 75, 142, 261.  
Medical Assistant (177) 8, 16, 22, 24, 67, 81, 91, 118, 119, 142, 156, 210, 237, 243, 261.  
Medical Lab Tech. (178) 24, 35, 100, 115, 142.  
Medical Record Tech. (179) 22, 35, 54, 100, 163, 243.  
Medical Secretarial (180) 16, 21, 34, 35, 48, 54, 81, 91, 106, 163, 208, 216, 220, 243, 254, 256.  
Medical Transcriber (181) 35, 100, 106, 208, 220, 243.  
Medical Ultrasound [Sonography] (182) 142, 177.  
Metallurgy (183) 260.  
Modeling (189) 1, 15, 32, 33, 58, 87, 104, 139, 158, 160, 168, 235, 241, 250, 251.  
Mortuary Science (190) 170.  
Motel Training (191) 208.  
Musical Instrument Repairing (194) 81.  
Navigation (195) 167, 183.  
Nurses Aide Training (198) 59, 81, 91, 127, 136, 216, 261.  
Nursing [Diploma] (199) 22, 25, 35, 37, 42, 48, 61, 62, 100, 105, 110, 134, 188, 193, 194, 249, 252, 257, 259.  
Nursing [Practical] (200) 48, 79, 81, 85, 101, 127, 132, 156, 171, 203, 210, 213, 236, 261.  
Occupational Therapy Ass't. (201) 16, 91, 254.  
Office Machine Repairing (202) 137, 209, 243.  
Oil Burner Servicing (203) 45, 227.  
Operating Room Tech. (205) 119, 156, 261.  
Optometrist Ass't. (206) 69.  
Painting & Paper Hanging (207) 59.  
Paralegal Training (208) 22, 69, 88, 91, 142, 163, 216, 238.  
Parks & Recreation Tech. (209) 119.  
Pattern Making [Garments] (210) 51.  
Pest Control (211) 95.  
Photography (215) 11, 22, 41, 50, 215.  
Physical Therapy (216) 16, 69, 91, 205, 216.  
Piano Tuning & Tech. (217) 43, 136, 173.  
Plumbing (219) 5, 59, 74, 84, 118, 129, 214, 237.  
Police Science (221) 35, 100, 115, 116, 201, 216.  
Printing [Includes Letter Press & Offset] [see also Typesetting] (222) 98, 112, 161, 182.  
Programming [see Computer Programming, Data Processing & IBM Training] (225) 26, 73, 75.  
Quality Control (227) 209.  
Radar (228) 46, 167.  
Radio & T.V. Broadcasting (229) 44, 58, 69, 115, 233.  
Radio Tech. (230) 46, 137, 233.  
Ranger & Game Warden (232) 119.  
Real Estate (233) 2, 6, 13, 52, 68, 89, 117, 122, 131, 140, 152, 157, 174, 181, 189, 191, 197, 199, 208, 219, 223, 224.  
Recording (234) 44.

AMERICAN TRADE SCHOOLS DIRECTORY

© copyright

All rights reserved

Croner Publications, Inc., Jencho, N.Y. 11753

186

**MASSACHUSETTS (b)**

Recreation & Tourism (235) 22, 35.  
Refrigeration Tech. (236) 80, 136, 243, 261.  
Respiratory Therapy Tech. (237) 69, 254.  
Restaurant Training (238) 22, 69, 119.  
Retailing (239) 35, 69, 119, 155, 180, 182, 216.

Sailing [Advanced] Tech. (243) 167.  
Sales Training (244) 209, 228.  
Sculpture (245) 11, 14, 50.  
Secretarial (246) 4, 16, 31, 48, 54, 91, 100, 106, 136, 142, 208, 216, 220, 240, 246, 256.  
Secretarial [Executive] (247) 4, 16, 22, 34, 48, 54, 84, 91, 106, 115, 163, 208, 216, 220, 254, 256.  
Secretarial [Legal] (248) 4, 16, 22, 34, 48, 54, 91, 106, 163, 208, 216, 220, 254, 256.  
Sewing (249) 51.  
Sheet Metal (252) 5, 81, 84, 98, 112, 127.  
Sign Painting (255) 23.

Traffic Management (285) 71.  
Transiator (286) 3, 12.  
Travel Agent (287) 16, 53, 69, 78, 83, 106, 146, 151, 163, 196, 208, 212, 229, 231, 254, 258.  
Truck Driver Training (288) 66.  
Turf Management (289) 95.  
Typesetting [see also Linotype Operating] (290) 98.

Upholstering (292) 59.

Veterinary Ass't. (293) 95, 119.  
Video (294) 44, 50, 58.  
Violin Making & Repairing (296) 43.  
Vocational (297) 154, 192, 202, 230.  
Voice (298) 233.

Welding (303) 5, 21, 60, 127, 136, 155, 214, 237, 260, 261.

Woodworking (306) 98, 136.  
Writing (307) 48.

X-Ray Technologist (308) 6, 55, 76, 103, 105, 120, 125, 126, 142, 143, 147, 188, 206, 207, 225, 254.

**BUTERA SCHOOL OF ART**  
111 Beacon St., Boston, Mass. 02116  
Tel: 617-536-4623

**CAREER COURSES IN:**  
\* Sign Painting  
\* Commercial Art

Small Engine Repair (260) 84, 95, 180.  
Social Work (261) 115.  
Speedwriting (262) 169.  
Steam Engineering (264) 167, 239, 245.  
Surgical Tech. (267) 261.  
Surveying (268) 261.  
Switchboard [P.B.X.] & Receptionist (269) 54, 208.

Tailoring (270) 51, 155.  
Telecommunication Tech. (273) 46,

137.

Television - Cable (274) 21, 45, 336.  
Television Production (275) 44, 69, 233.

Television Tech. (276) 44, 46, 137, 233.  
Tile Setting (278) 74.

Tractor Training (283) 95.  
Trade, Technical & Industrial Training (284) 46, 56, 98, 137, 202, 230.

**AMERICAN TRADE SCHOOLS DIRECTORY**

© copyright

All rights reserved

Croner Publications, Inc., Jericho, N.Y. 11753

VIII. 7.  
VIII. 7. 14  
VIII. 7. 15

MARCH 1994

MASSACHUSETTS (1)

MASSACHUSETTS

- ABINGTON 1. La Femmina School of Modeling 1980  
862 Brockton Ave., 02351. (617) 857-1011. [a, s]; (189).  
*Sue Riordon*
- ACTON 2. Coldwell-Banker Real Estate School  
380 Massachusetts Ave., 01720. (508) 264-0700. [a, s]; (233).  
*Rachel Anderson*
3. Language School Int'l., Inc. 1979  
179 Great Rd., 01720. (508) 263-8326. (158, 286).  
*Michelle Runk*
- AMHERST ✓ 4. Skills 1974  
150 Fearing St., 01002. (413) 549-2686. [a]; (30, 32, 246, 247,  
248).  
*J.G. Pemberton*
- ANDOVER ✓ 5. Greater Lawrence Regional Voc.-Tech. Institute 1965  
50 River Rd., 01810. (508) 687-4505. [b, nesc]; (5, 17, 18, 31,  
57, 61, 62, 92, 99, 126, 169, 219, 252, 303).  
*Robert A. Hanlon*
- AUBURN 6. Bay State Realty Academy, Inc. 1982  
27 Midstate Dr., 01501. (508) 832-3454. [a]; (11, 233).  
*Thomas Tetrault*
- BEDFORD ✓ 7. Jenney Beechcraft, Inc.  
Hanscom Airport-East, 01730. [a, s, v]; (3).  
8. Middlesex Comm. College  
Springs Rd., 01730. (617) 275-8910. [b]; (71, 177, 308).  
9. Odyssey Aviation, Inc. 1988  
Cicil Terminal Bldg., Rm. 120, Hanscom Field, 01730. (617)  
274-0110. [a]; (6).
- BELMONT 10. Simmons School of Floral Design  
210 Brighton St., 02178-4117. [a, s]; (115).
- BEVERLY 11. Montserrat College of Art 1976  
62 Dunham Rd., 01915. (508) 922-8222. [a]; (14, 54, 144, 215  
245).
- BOSTON 12. Alliance Francaise of Boston/Cambridge, Inc.  
15 Court Sq., Ste. 320, 02108. (617) 523-4423. [a]; (158, 286)  
*Nelly Rosenberg*
13. American Real Estate Academy  
771 Main St., 02154. (617) 893-2832. [a, s]; (233).
14. Art Institute of Boston 1912  
700 Beacon St., 02215. (617) 262-1223. [a]; (12, 14, 44, 46  
54, 85, 86, 107, 111, 126, 153, 165, 245).  
*Diana Arcadipone*
15. Barbizon School of Modeling of Boston 196:  
607 Boylston St., 3rd Fl., 02116-3604. (617) 266-6980. [a, s]  
(189).  
*M. Wasserman*
- ✓✓ 16. Bay State College 194:  
122 Commonwealth Ave., 02116. (617) 236-8000. [a, nesc]  
(1, 6, 30, 32, 34, 35, 108, 109, 140, 177, 180, 201, 216, 246  
247, 248, 287).  
*Ruth Carrigan*
17. Berlitz Language Center  
437 Boylston St., 02116. (617) 266-6858. [a]; (158).
18. Blaine Hair & Beauty School 197  
530 Commonwealth Ave., 02215. (800) 562-5464. [a, nacc  
(62, 129).

188

MASSACHUSETTS (1)

- BOSTON
19. Boston Bartenders School of America 1972  
719 Boylston St., 02116. (617) 536-7272. [a, s]; (26).  
*Scott Sachs*
  20. Boston Seamans Fund  
45 Church St., 02116. [a, s, v]; (172).
  - ✓ 21. Boston Tech. Center, Inc. 1978  
22 Drydock Ave., 02210. (617) 482-7787. [a, s]; (169, 180, 274, 303).
  - ✓ ✓ 22. Bunker Hill Comm. College 1973  
New Rutherford Ave., 02129. (617) 241-8600. [b, nesc]; (1, 14, 57, 66, 78, 99, 126, 156, 158, 177, 179, 199, 208, 215, 235, 238, 247, 248).  
*Janice Bonanno*
  23. Butera School of Art 1910  
111 Beacon St., 02116. (617) 536-4623. [a, i, t, v]; (54, 255).  
*Charles Banks*
  24. Carnegie Institute  
122 Commonwealth Ave., 02116. [a, i, ml, v]; (177, 178).
  25. Children's Hospital, School of Nursing 1954  
283 Longwood Ave., 02115. (617) 735-7970. [a]; (199).
  - ✓ 26. Computer Merchant, Ltd.  
15 Court Sq., Ste. 340, 02108. [s]; (70, 225).
  27. Dale Academy of Hairstyling & Beauty Culture, Inc.  
530 Commonwealth Ave., 02215-2607. [a, i, nacs, s, v]; (27, 129).
  28. Eleanor F. Robert's Institute  
921 Boylston St., 02115-3197. (617) 266-7000. [a, i, r, s, t]; (27, 95).
  29. Elizabeth Grady School of Esthetics 1978  
20 Newbury St., 02116. (617) 665-4711. [a, nacs]; (27).  
*Joseph Grady*
  - ✓ 30. Franklin Institute of Boston 1908  
41 Berkeley St., 02116. (617) 423-4630. [a, et, bb, nesc]; (12, 13, 18, 57, 98, 99, 176).  
*Leah Kendall*
  - ✓ 31. Hickox School 1879  
200 Tremont St., 02116. (617) 482-7655. [a, bb, s]; (32, 246).
  32. Image Resource, Ltd. 1981  
297 Newbury St., 02116. (617) 266-6939. [a, s]; (189).
  33. John Robert Powers Finishing, Modeling & Career School 1923  
9 Newbury St., 02116. (617) 267-8787. [a]; (149, 150, 189).  
*Linda McGarvey*
  - ✓ ✓ 34. Katherine Gibbs School 1918  
126 Newbury St., 02116-2904. (617) 578-7100. [a, t]; (1, 70, 140, 180, 247, 248).  
*Katharine Stinehour*
  - ✓ 35. Massachusetts Bay Comm. College  
50 Oakland St., 02181. (617) 235-4475. [b]; (1, 30, 57, 64, 70, 112, 138, 141, 157, 158, 178, 179, 180, 181, 199, 221, 235, 239).
  - ✓ ✓ 36. New England Banking Institute 1909  
One Lincoln Plaza, 02111. (617) 951-2350. [a]; (1, 24, 32).  
*Lynn Fitzgerald*
  37. New England Baptist Hospital, School of Nursing 1896  
220 Fisher Ave., 02120. (617) 738-5260. [a, nin]; (199).  
*Donna Lally*

189

## BOSTON

38. New England Bartenders School, Inc. 1978  
811 Boylston St., 02116. (617) 247-1600. [a]; (26).  
*Donna Stirber*
39. New England School of Art & Design 1923  
28 Newbury St., 02116. (617) 536-0383. [a, i, r, s, t, v]; (2, 14, 54, 111, 126, 144, 150).  
*Anne Blevins*
40. New England School of Mechanical Dentistry  
550 Huntington Ave., 02116. [b, s]; (72).
41. New England School of Photography 1968  
537 Commonwealth Ave., 02215. (617) 437-1868. [a, t]; (215).  
*Martha Hassell*
42. Newton-Wellesley Hospital, School of Nursing  
2014 Washington St., 02162. [a]; (199).
43. North Bennet Street School 1885  
39 N. Bennet St., 02113. (617) 227-0155. [a, t]; (37, 41, 154, 167, 217, 296).  
*Lillian DeGiorgio*
- ✓ 44. Northeast Broadcasting School 1952  
142 Berkeley St., 02116. (617) 267-7910. [a, t]; (229, 234, 275, 276, 294).  
*Elizabeth F. Allen*
45. Northeast Institute of Industrial Technology 1942  
41 Phillips St., 02114. (617) 523-2813. [a, t]; (5, 10, 12, 86, 92, 94, 97, 99, 131, 176, 203).  
*Richard Blagden*
- ✓ 46. R.E.T.S. Electronics School 1958  
965 Commonwealth Ave., 02215. (617) 783-1197. [a, r, s, t, v]; (36, 55, 58, 96, 97, 98, 99, 102, 143, 228, 230, 273, 274, 276, 284).  
*Howard Scott*
47. Rittner's School of Floral Design 1947  
345 Marlborough St., 02115. (617) 267-3824. [a, s]; (115, 138).  
*Dr. Stephen Rittner*
- ✓ ✓ 48. Roxbury Comm. College 1973  
1234 Columbus Ave., Roxbury Crossing, 02120. (617) 541-5318. [b]; (1, 24, 30, 32, 47, 85, 86, 97, 103, 143, 144, 199, 200, 246, 247, 248, 307).  
*John H. Mc...*
49. Scholarship Strategies, Ltd. 1990  
167 Milk St., Ste. 214, 02109. (800) 545-5177. (91).  
*Lee Burke*
50. School of the Museum of Fine Arts 1876  
230 The Fenway, 02115. (617) 267-1218. [a]; (7, 14, 46, 110, 111, 126, 144, 153, 165, 215, 245, 294).  
*Alan H. Van Reed*
51. School of Fashion Design, (The) 1934  
136 Newbury St., 02116. (617) 536-9343. [a, i, s]; (63, 85, 88, 89, 106, 107, 108, 160, 210, 249, 270).  
*Alan Heaslip*
52. SMH Real Estate School 1978  
195 State St., 02109. (617) 742-3900. [a]; (233).  
*John D Havens*
53. Travel School of America 1966  
1047 Commonwealth Ave., 02215. (617) 787-1214. [a, t]; (287).  
*Rod Folk*
- ✓ 54. U.S.A. Computer Training Center  
6 N. Faneuil Hall Marketplace, 02109. (508) 248-3920. [a]; (21, 24, 32, 34, 64, 81, 143, 162, 179, 180, 246, 247, 248, 269).  
*Dave Garten*
55. University Hospital, School of X-Ray Technology  
750 Harrison St., 02118. [a]; (308).

190

MASSACHUSETTS (2)

- BOSTON
56. Wentworth Institute of Technology 1904  
550 Huntington Ave., 02115. (617) 442-9010. [a]; (284).  
*Thomas J. McGinn*
- ✓ 57. Women's Tech. Institute 1975  
1255 Boylston St., 02215. (617) 266-2243. [a, s]; (28, 58, 85, 99).  
*Steve Silva*
58. Workshop for Television & Modeling 1978  
437 Boylston St., 02116-3307. (617) 262-1452. [a, s]; (189, 229, 294).  
*Estelle Davids*
- BOURNE
59. Upper Cape Cod Regional Voc.-Tech. School, Practical Nursing Program  
220 Sandwich Rd., 02532. (617) 759-7711. [b, nesc]; (17, 18, 31, 41, 62, 94, 97, 116, 173, 198, 207, 219, 292).  
*David P. Sampson*
- BRIGHTON
60. Boston Carpenters Apprenticeship & Training 1966  
385 Market St., 02135. (617) 782-4314. [a]; (37, 41, 303).  
*William K. Irwin, Jr.*
61. St. Elizabeth's Hospital, School of Nursing 1895  
159 Washington St., 02135. (617) 789-2366. [a, nln]; (199).  
*Helen C. Fagan*
- BROCKTON
62. Brockton Hospital, School of Nursing 1897  
680 Centre St., 02402. (508) 586-2600. [a, v]; (199).
63. Brockton Professional School of Bartending 1977  
660 N. Main St., 02401. (508) 588-8204. [a, s]; (26).  
*Ellen Girard*
64. La Baron Hairdressing Academy 1959  
240 Liberty St., 02401. (508) 583-1700. [a, nacs, r, s, v]; (62).  
*Ella Adams*
- ✓ ✓ 65. Massasoit Comm. College 1966  
One Massasoit Blvd., 02402. (508) 588-9100. [b, i, nln, nesc, r, s, v]; (1, 2, 5, 12, 13, 34, 47, 49, 57, 61, 64, 66, 70, 71, 77, 81, 85, 86).  
*Roberta Noodell*
66. New England Tractor Trailer Training of Massachusetts, Inc. 1966  
1093 N. Montello St., 02401-1642. (508) 587-1100. [a, l]; (288).  
*Richard Fox*
- BROOKLINE
67. Bryman School 1970  
323 Boylston St., 02146. (617) 232-6035. [a, r, s, l]; (71, 85, 177).
68. Lee Institute for Real Estate Training 1957  
P.O.B. 296, 310 Harvard St., 02146. (617) 734-3211. [a, s]; (233).  
*Ken Corb*
- ✓ ✓ 69. Newbury College 1962  
129 Fisher Ave., 02146. (617) 730-7007. [a, bb]; (1, 24, 34, 55, 61, 107, 109, 140, 150, 206, 208, 216, 229, 237, 238, 239, 275, 287).  
*Judith Walsh LeGraw*
70. Roberts Institute Clinic's, School of Medical Electrology 1965  
77 Pond Ave., Brook House, Ste. 102C, 02146. (617) 277-7400. [a, r, s, v]; (95).  
*Morris Zack*
- BURLINGTON
71. Transportation Management Instruction School, Inc.  
14 New England Executive Pk., 01803. (617) 272-7540. [a]; (285).

191

- CAMBRIDGE**
72. Cambridge School of Culinary Arts, (The) 1977  
2020 Massachusetts Ave., 02140. (617) 354-3836. [a, s, t, v];  
(61). *Gwenn Legters*
- ✓ 73. Computer Processing Institute 1965  
615 Massachusetts Ave., 02139. (617) 354-6900. [a, bb, s, t,  
v]; (33, 57, 58, 70, 85, 97, 225). *John Riha*
74. Homebuilding Resource Center  
2 Hancock Pl., 02139. (617) 491-5181. [a]; (31, 37, 94, 132,  
150, 219, 278).
- ✓ 75. Lowell Institute School 1903  
28 Carlton St., MIT Rm. E32-105, 02139. (617) 253-4895. [a];  
(57, 85, 86, 97, 99, 176, 225). *Virginia Pochetti*
76. Mt. Auburn Hospital, Radiography Program 1972  
338 Mt. Auburn St., 02138. (617) 499-5665. [a]; (308).
77. Muscular Therapy Institute, Inc. 1974  
122 Rindge Ave., 02140. (617) 576-1300. [a]; (174).  
*Elizabeth Harvey*
78. Travel Education Center 1975  
100 CambridgePark Dr., 02140. (617) 547-7750. [a, t]; (287).
79. Youville Hospital, School of Practical Nursing 1927  
1575 Cambridge St., 02138-4398. (617) 349-5801. [a, nin];  
(200). *Betsy Bartlett*
- CANTON**
80. Bay State School of Appliances 1983  
225 Turnpike St., 02021-2355. [a, s, t]; (5, 10, 236).
- ✓ 81. Blue Hills Tech. School 1963  
100 Randolph St., 02021. (617) 828-5800. [b, napn, nin, nesc,  
s, v]; (2, 5, 17, 18, 41, 47, 57, 62, 94, 99, 126, 162, 177, 180,  
194, 198, 200, 252). *Marybeth Joyce*
- CARVER**
- ✓ 82. B & A Helicopter Services 1985  
P.O.B. 658, Plymouth Airport, 02330. (508) 866-7552. [i]; (3).  
*Joan Lothrop*
- CENTERVILLE**
83. Travel Education Center, Thomas Cook Travel 1975  
Rte. 28, Bell Tower Mall, 02632. (800) 945-2220. [a, t];  
(287). *Caroline Henrici*
- CHARLTON**
- ✓ 84. Bay Path Regional Voc.-Tech. School 1967  
57 Old Muggett Hill Rd., 01507-1331. (508) 248-5971. [b, t];  
(5, 17, 18, 37, 41, 62, 85, 94, 99, 107, 116, 126, 169, 170, 219,  
247, 252, 260). *Benjamin Monfredo*
- CHELSEA**
85. Soldier's Home, School of Practical Nursing 1956  
91 Crest Ave., 02150. (617) 884-5660. [nin]; (200).  
*Lorraine T. Brown*
86. TAD Tech. Institute 1936  
45 Spruce St., 02150-2397. (617) 889-3600. [a, r, t, v]; (18, 77,  
99, 134). *John F. Riha*
- CHESTNUT HILL**
87. Beverly Powers School of Modeling  
50 Broadwawn Park, #120, 02167. [a, s]; (189).
- CHICOPEE**
- ✓ 88. Elms Paralegal Institute 1985  
291 Springfield St., 01013. (413) 594-2761. [a]; (208).  
*Maria Silvestri*
89. Real Estate Salesman School 1970  
1847 Memorial Dr., 01020. (413) 532-1418. [a]; (233).  
*Marcia C. Genest*

192



MASSACHUSETTS (3)

- DANVERS      ✓ 90. Beverly Flight Center, Inc.      1986  
P.O.B. 349, Beverly Airport-West Side, 01923. (508) 774-7755. [a]; (3).      *Arne Nordeide*
- ✓ ✓ 91. North Shore Comm. College      1965  
1 Ferncroft Rd., 01923-4093. (508) 762-4000. [b, nesc]; (1, 3, 32, 34, 57, 66, 98, 100, 136, 177, 180, 198, 201, 208, 216, 246, 247, 248).      *Cheryl Finkelstein*
- ✓ 92. Omni Aviation      1962  
Beverly Airport (W. Side), 01923. (508) 774-3530. [a, faa]; (3).      *J. Rutherford*
- DEDHAM      93. American Drycleaning Academy      1981  
541 High St., 02026. (617) 329-9332. [a, s]; (90).
- ✓ 94. New England Computer Institute  
309 Greenlodge St., 02026. (617) 329-5744. [a]; (57).      *James Nolan*
- DIGHTON      95. Bristol Co. Agricultural High School      1914  
P.O.B. 649, 135 Center St., 02715. (508) 669-6744. [b]; (4, 41, 67, 69, 82, 101, 104, 105, 115, 118, 121, 138, 166, 211, 260, 283, 289, 293).      *D. Michael Schaffen*
- DORCHESTER      96. La Newton School of Beauty Culture      1949  
636 Warren St., 02121. (617) 427-6886. [a, nacs]; (27).      *Valena A. Gregory*
- E. LONGMEADOW      97. New England School for Nannies      1985  
41 Baymor Dr., 01028. (413) 525-2546. [a, s]; (47).      *Karen Hamlin*
- E. WEYMOUTH      98. Weymouth Voc.-Tech. High School      1924  
1051 Commercial St., 02189. (617) 337-7973. [b, s]; (18, 31, 41, 47, 85, 86, 99, 126, 224, 252, 284, 290, 306).      *Leland Sanger*
- EVERETT      99. Beauty Creators Academy      1960  
20 Chelsea St., 02149. (617) 389-9723. [a]; (62).      *Anna Caldarelli*
- FALL RIVER      ✓ 100. Bristol Comm. College      1965  
777 Elsbree St., 02720. (508) 678-2811. [b, nesc]; (47, 66, 72, 178, 179, 181, 199, 221, 246).      *Frank Noble*
101. Diman Regional School of Practical Nursing      1959  
Stonehaven Rd., 02723. (508) 678-2891. [b, nesc, s]; (200).      *Barbara Pitera*
102. Fall River Beauty Academy      1933  
260 S. Main St., 02721. (508) 672-4751. [a, nacs, r, s, v]; (27).      *Maureen Bertholde*
103. Union Hospital, School of Radiologic Technology  
Highland Ave., 02720. [a]; (308).
- FEEDING HILLS      104. Annmarie's Studio of Modeling & Finishing School      1988  
347 N. Westfield St., 01030. (413) 789-3385. [a]; (189).      *Annmarie Morin*
- FITCHBURG      105. Burbank Hospital, School of Nursing  
Nichols Rd., 01420. [a]; (199, 308).
- ✓ ✓ 106. Dudley Hall Career Institute      1965  
401 Main St., 01420-8039. [a, bb]; (1, 32, 180, 181, 246, 247, 248, 287).
107. Henri's School of Hair Design      1962  
P.O.B. 2244, 276 Water St., 01420. (508) 342-6061. [a, nacs, s, v]; (62).      *Debra Gauvin*

193

MARCH 1994

MASSACHUSETTS

- FITCHBURG 108. Montachusett Regional Voc.-Tech. School  
1050 Westminster St., 01420. (508) 345-9200. [b, s]; (157).
- FRAMINGHAM 109. Central Massachusetts School of Professional Bartending  
280 Worcester Rd., 01701. (508) 879-4835. [a]; (26).  
*D.L. Straight* 1985  
110. Framingham Union School of Nursing, MetroWest Medical Center  
85 Lincoln St., 01701. (508) 383-1750. [a, nln]; (199).  
*Joyce E. Russell* 1893  
111. I.T.T. Tech. Institute  
1671 Worcester Rd., 01701. (508) 879-6266. [a, i, r, s, t, v];  
(85, 98). *Harrison Greene* 1990
- ✓ 112. Joseph P. Keefe Tech. High School  
750 Winter St., 01701. (508) 879-5400. [b, s]; (18, 32, 41, 54,  
57, 61, 62, 85, 92, 94, 97, 126, 169, 224, 252).
113. Mansfield Beauty Academy  
38 Concord St., 01901. (508) 872-1460. [a, nacs, s, v]; (62).  
*Mrs. Markson* 1981
- ✓ 114. South Middlesex Regional Voc.-Tech. School  
750 Winter St., 01701. (508) 879-5400. [b, s]; (31, 57, 61, 62,  
126).
- GARDNER ✓ ✓ 115. Mount Wachusett Comm. College  
444 Green St., 01440. (508) 632-6600. [b, bb]; (1, 18, 32, 47,  
66, 98, 111, 178, 221, 229, 247, 261). *Sidney Goldfeder* 1963
- GREENFIELD 116. Greenfield Comm. College  
1 College Dr., 01301. (413) 774-3131. [b]; (54, 112, 221).
- HANOVER 117. 'Conway Country' School of Real Estate, Inc.  
183 Columbia Rd., 02339. (617) 826-0088. [a]; (233).  
*Denis Lilla* 1979
- HARWICH ✓ 118. Cape Cod Regional Tech. High School  
Pleasant Lake Ave., 02645. (508) 432-4500. [b, s]; (4, 5, 17,  
18, 31, 34, 41, 47, 61, 62, 107, 119, 126, 138, 150, 173, 177,  
219). *Janice M. Tkaczyk* 1975
- HATHORNE 119. Essex Agriculture & Tech. Institute  
562 Maple St., 01937. (508) 774-0050. [b, s, v]; (4, 61, 78, 79,  
109, 115, 116, 118, 121, 138, 149, 177, 205, 209, 232, 238,  
239, 293). 1912
- HAVERHILL 120. Haverhill Municipal Hospital, School of X-Ray Technology  
40 Bultonwood Ave., 01830. (308).  
✓ 121. Whittier Regional Voc.-Tech. High School  
115 Amesbury Line Rd., 01830. (508) 373-4101. [b, s]; (5, 17,  
41, 54, 61, 62, 70, 77, 78, 85, 94, 97, 107, 116, 126, 131, 150,  
169). *Rocco Deluca*
- HINGHAM 122. Horizon Realtors School of Real Estate  
P.O.B. 331, 02018-0331. [a, s]; (233).
- HOLBROOK 123. Lerner's School of Scientific Massage, Inc.  
8 Leatherchip Rd., 02343. [a, h, s]; (174).
- HOLYOKE 124. Broms Beauty Academy  
15 Papineau St., 01040. (413) 536-6429. [a, nacs]; (27, 62,  
129). *Michael Renaud* 1956  
125. Holyoke Comm. College, Radiologic Technology Program  
303 Homestead Ave., 01040. (413) 538-7000. [b]; (308).

194

MASSACHUSETTS (4)

- HOLYOKE 126. Providence Hospital, Radiologic Technology Program  
1233 Main St., 01040. (308).
- ✓ 127. W.J. Dean Tech. High School 1919  
1045 Main St., 01040. (413) 534-2071. [a, bb, nacs, nesc, r,  
s]; (5, 17, 18, 41, 61, 62, 70, 77, 85, 94, 99, 126, 169, 170, 198,  
200, 252, 303). *Douglas Arnold*
- HYANNIS 128. Blaine, The, Hair & Beauty Schools 1973  
18 Center St., 02601. (800) 562-5464. [a, nacs]; (62, 129).
129. Cape Cod Plumbing School, Inc. 1980  
175 W. Main St., 02601. (508) 775-7688. [a]; (219).  
*Hugh White*
130. Cape Cod School of Bartending, Inc. 1988  
11 Enterprise Rd., Unit #7, 02601. (508) 778-6688. [a, s];  
(26). *Anne Marie Smith*
131. Sullivan Real Estate School 1972  
Rte. 132, Sullivan Bldg., 02601. (508) 775-1466. [a]; (233).  
*Jessica Sullivan Sawyer*
- JAMAICA PLAIN 132. Lemuel Shattuck Hospital, School of Practical Nursing 1954  
180 Morton St., 02130. (617) 522-8110. [a, naph]; (200).  
*Mary Keaveny*
- LAWRENCE 133. Capilo School of Hair Design 1978  
425 Essex St., 01840. (508) 686-2811. [a, nacs, v]; (62).  
*Susan M. Searey*
- LEOMINSTER 134. Leominster Hospital, School of Nursing  
Hospital Rd., 01453. [a, v]; (199).
- LEXINGTON 135. East Coast Aero Tech. School, Division of Wentworth Institute of  
Technology 1932  
P.O.B. 426, Hanscom Field, 02173. (617) 274-6400. [a, i, faa,  
nesc, r, t, v]; (22). *Donald E. Reddington*
- ✓ 136. Minuteman Tech. 1974  
758 Marrett Rd., 02173. (617) 861-7150. [b, nesc]; (5, 18, 28,  
31, 37, 61, 62, 71, 81, 86, 168, 169, 198, 217, 236, 246, 303,  
306). *Monroe Benson*
- ✓ 137. Wentworth Tech. School 1971  
191 Spring St., 02173-8045. (617) 674-1000. [a, t]; (33, 36, 58,  
97, 99, 202, 230, 273, 276, 284). *D. Pesek*
- LOWELL 138. Blaine, The, Hair & Beauty School 1973  
231 Central St., 01852. (800) 562-5464. [a, nacs]; (62, 129).
139. Finishing Touch Modeling of Lowell, Inc. 1969  
103 Central St., 01852. (508) 458-4410. [a]; (189).  
*Nora Mancini*
140. J.M.B. Real Estate Academy, Inc. 1989  
682 Lakeview Ave., 01850. (508) 454-7720. [a]; (11, 233).  
*Joe Brnce*
141. Lowell Academy Hairstyling Institute 1933  
136 Central St., 01852. (508) 453-3235. [a, nacs]; (62).  
*N. Robert Akashian, Jr.*
- ✓ ✓ 142. Middlesex Comm. College 1969  
33 Kearney Sq., 01852-1987. (508) 656-3207. [b, i, nin, nesc];  
(1, 14, 18, 34, 71, 72, 87, 99, 109, 112, 140, 176, 177, 178,  
182, 208, 246, 308). *Debra Regan*
143. St. John's Hospital, School of X-Ray Technology  
14 Bartlett St., 01852. (308).

195

MARCH 1994

MASSACHUSETTS (5)

- LYNN ✓ 144. Lynn Voc.-Tech. Institute  
80 Neptune Blvd., 01902. (617) 598-6020. [b]; (57, 71).  
*Albert Malagriya* 1978
145. Pedigree Career Institute  
Harbor Mail, Rte. 1-A, 01901. (617) 592-3647. [a, r, s, t, v];  
(82). *Russell Carrker*
146. Robin Hood School of Travel  
112 Central, 01901. [a, s]; (287).
147. Union Hospital, School of X-Ray Technology  
500 Lynnfield St., 01904. (308).
- MALDEN 148. Learning Institute for Beauty Sciences, LIBS 1949  
384 Main St., 02148. (617) 324-3400. [b, nacs]; (27, 62).  
*Kathryn S. Nelson*
149. Meirose Beauty Academy 1968  
43 Dartmouth St., 02148. (617) 322-0926. [a, nacs]; (62).  
*Michael L. DeSandis*
150. New England Hair Academy  
492-500 Main St., 02148. (617) 324-6799. [a, t]; (25, 62).  
*Anthony Clemente*
- MARLBOROUGH 151. Northeast Travel School 1971  
344-R Boston Post Rd., 01752. (508) 624-0439. [a, s]; (287).  
*Sheila Silver*
- MARSHFIELD 152. Massachusetts License Preparation Institute  
1423 Ocean St., 02050. (617) 834-9600. [a, s]; (233).
- MEDFORD 153. Catherine Hinds Institute of Esthetics 1978  
65 Riverside Pl., 02155. (617) 391-3733. [a, t, v]; (62, 174).  
*Naomi Cauger*
- METHUEN 154. Computer Learning Center  
436 Broadway, 01844. (508) 794-0233. [a]; (107, 131, 132,  
143, 175, 297).
- MIDDLETON ✓ 155. North Shore Regional Voc. School 1978  
P.O.B. 806, 01949-2806. [b, s]; (17, 18, 31, 41, 54, 58, 61, 77,  
97, 239, 270, 303).
- N. ADAMS 156. Northern Berkshire Voc. Regional School District  
Hodges Cross Rd., 01247. (413) 663-5383. [b, s]; (62, 177,  
200, 205).
- N. ANDOVER 157. Sullivan Real Estate School  
10 Colby Ct., 01845. [a]; (233).
- N. ARLINGTON 158. Carole McCole's Fashion Models School  
862 Brockton Ave., 02351. [a, s]; (189).
- N. BILLERICA 159. Mansfield Beauty Academy 1909  
267 Boston Rd., 01862-2310. (508) 671-9333. [a, nacs, v];  
(62). *Mrs. Drugge*
- N. DARTMOUTH 160. La Femmina Modeling & Finishing School 1986  
145 Faunce Corner Rd., 02747-1213. (508) 999-4424. [a];  
(189). *Lee Terry*
- NATICK 161. Printing Institute of New England 1978  
P.O.B. 2009, 10 Tech Cir., 01760. (508) 655-8700. [a, s]; (126,  
224). *Diane Glinka*
- NEW BEDFORD ✓ 162. Colonial Air, Inc., Flight School  
1605 Shawmut Ave., 02746. (508) 997-0620. [a]; (3, 6).
- ✓ 163. Kinyon-Campbell Business School 1911  
59 Linden St., 02740. (508) 992-5448. [a, nesc, s, t, v]; (32,  
58, 70, 78, 179, 180, 208, 247, 248, 287). *Barbara Bruce*

196

MASSACHUSETTS (5)

- NEW BEDFORD 164. La Baron Hairdressing Academy 1971  
281 Union St., 02740. (508) 996-6611. [a, nacs]; (27, 62, 129).  
*Patricia Carrero*
165. New Bedford Beauty Academy 1935  
1872 Acushnet Ave., 02746. (508) 995-8711. [a, nacs]; (62).  
*Kathleen Yousif*
- ✓ 166. Nor East Flight Center 1985  
1475 Airport Rd., 02746. (508) 996-0234. [a, faa]; (3).  
*Christian Pellbring*
167. Northeast Maritime, Inc. 1981  
105 William St., 3rd Fl., 02740-6218. (800) 767-4025. [a, v];  
(77, 102, 112, 148, 172, 173, 195, 228, 243, 264).  
*Capt. Adrian Lansdale*
168. Shirley C. Martin's Modeling Studio, Inc. 1981  
194 Rockdale Ave., 02740. (508) 997-4253. [a, s]; (189).  
*Shirley Martin*
- NEWTON 169. Legend Co. 1984  
106 Deborah Rd., 02159. (617) 527-4988. [a]; (262).  
*L. Levin*
- NEWTON CENTER 170. New England Institute of Applied Arts & Sciences  
777 Dedham St., 02159-3310. [a, bb, v]; (190).
- NEWTON LOWER FALLS 171. Newton-Wellesley Hospital, School of Nursing 1935  
2014 Washington St., 02162. (617) 964-2800. [a, bb, i, v];  
(200).
- NEWTONVILLE 172. Newton Arts Center  
P.O.B. 3300, 61 Washington Pk., 02160. (14, 87).
173. Pulsifer School of Music  
12 Page Rd., 02160. [a, s]; (217).
- NORTHAMPTON 174. Goggins & Whalen Real Estate School 1988  
P.O.B. 478, 71 King St., 01060. (413) 586-7000. [a]; (233).  
*James Hutchins*
- NORTON 175. New England School of Floral Design 1979  
88 W. Main St., Rte. 123, 02766. (508) 285-7188. [a, s]; (115).
- NORWOOD ✓ 176. Aviation Careers Institute  
106 Access Rd., 02062. [a, i, r, s, v]; (3).
177. Ultrasound Diagnostic School  
57 Providence Hwy., 02062. (617) 551-0404. [a]; (182).  
*William Spier*
- PEABODY 178. Mansfield Beauty Academy, Inc. 1909  
200 Corporate Pl., 01960-3840. (508) 536-8007. [a, nacs, v];  
(62).  
*Mrs. Drugge*
- PITTSFIELD 179. Berkshire Comm. College  
West St., 01201. (413) 499-4660. [b]; (54, 97).
- ✓ 180. Pittsfield High School, Voc. Dept.  
300 East St., 01201. (413) 499-9543. [b]; (57, 62, 97, 116,  
138, 170, 239, 260).
181. SMH Real Estate School, c/o Century 21-A. Perras Realty 1983  
481 Dalton Ave., 01201-2908. (413) 442-0109. [a]; (233).  
*Arnold Perras*
182. Taconic High School, Voc. Dept.  
96 Valentine Rd., 01201. (413) 448-9658. [b, s]; (17, 18, 31,  
41, 86, 116, 169, 224, 239).

197

MARCH 1994

MASSACHUSETTS

- PLYMOUTH ✓ 183. East Coast Aviation Academy, Inc.  
Plymouth Airport, Box 20, 02360. (508) 866-7552. [a, i, faa, v];  
(3, 195). *Joan Lothrop* 1964
- QUINCY 184. Mansfield Beauty Schools, Inc.  
200 Parkway St., 02169. (617) 479-1090. [a, i, nacs, r, v];  
(62). *T.A. Karotis* 1964
185. Massachusetts School of Barbering & Men's Hairstyling, Inc.  
152 Parkway St., 02169-5058. (617) 770-4444. [a, s, t, v];  
(25, 129). *James Papageorge* 1947
186. Miss Kelley's School of Electrology  
1354 Hancock St., 02169. (617) 471-9868. [a]; (95). *Maureen Kelley* 1970
187. Quincy Beauty Academy  
30 Franklin St., 02169. (617) 471-1440. [a, nacs, r, s, v]; (62). *Janet McKeen* 1960
188. Quincy City Hospital, School of Nursing  
114 Whitewell St., 02169. [b]; (199, 308).
- ROWLEY 189. Harris Real Estate School  
144 Turnpike St., Rte. 1., 01969. (508) 948-5578. [a, s]; (11,  
148, 233). *Richard Harris* 1986
- S. DEERFIELD 190. Int'l. Auction School  
Rte. 5, 01373. (413) 665-2877. [a]; (16). *Douglas P. Bilodeau* 1977
- S. HADLEY 191. Paul Casassa Real Estate School  
491 Granby Rd., 01075. [a, s]; (233).
- SOMERVILLE 192. Computer Learning Center  
5 Middlesex Ave., 02145. (617) 776-3500. [a, bb, s, v]; (107,  
131, 132, 143, 175, 297). *Janice Delling* 1982
193. Somerville Hospital, School of Nursing  
125 Lowell St., 02143. (617) 666-4400. [a, nin]; (199). *Patricia Dineen* 1893
- SPRINGFIELD 194. Baystate Medical Center, School of Nursing  
759 Chestnut St., 01199. (413) 784-4303. [a, nin]; (199). *Jane Peoples* 1977
195. Bookkeeping Service & Workshop  
1281 Plumtree Rd., 01119. (413) 782-0303. [a, s]; (30).
196. Central Travel School  
P.O.B. 1649, 220 Worthington St., 01101. (413) 781-1680. [a,  
s]; (287). *Steven H. Lepow* 1973
197. Greater Springfield Association of Realtors  
P.O.B. 4826, 221 Industry Ave., 01101. (413) 785-1328. [a, s];  
(233). *Henry Garner* 1978
198. La Baron Hairdressing Academy  
155 State St., 01103. (413) 733-5017. [a, nacs, v]; (62). *Josephine A. Flynn* 1959
199. Landry, Lyons & Whyte Real Estate School  
1331 Main St., 01103. (413) 785-1881. [a]; (233).
200. Mansfield Beauty Schools  
266 Bridge St., 01103. (413) 788-7575. [nacs]; (62). *S. Moore* 1909
201. Smith & Wesson Academy  
P.O.B. 2208 M.O., 2100 Roosevelt Ave., 01101. (413) 781-  
8300. (127, 221).

190

MASSACHUSETTS (6)

- SPRINGFIELD ✓✓ 202. Springfield Tech. Comm. College 1967  
One Armory Sq., 01105. (413) 781-7822. [b, nln, nesc]; (1, 5, 18, 34, 47, 54, 57, 62, 64, 66, 70, 71, 72, 86, 94, 98, 284, 297).  
*Dr. Patrick Tigue*
203. Springfield Trade High School, Practical Nursing Program  
1300 State St., 01109. [b]; (200).
204. Western Massachusetts Precision Institute 1970  
1 Armory Sq., Bldg. 28, 01101. (413) 781-0166. [a]; (169).  
*Alice Crate*
- STOCKBRIDGE 205. Bonnie Prudden School of Physical Fitness & Myotherapy 1979  
P.O.B. 59, Prospect Hill Rd., 01262. (413) 298-3787. [a]; (174, 216).  
*Enid Whittaker*
- STONEHAM 206. New England Memorial Hospital, School of X-Ray Technology  
5 Woodland Rd., 02180. [a]; (308).
- STOUGHTON 207. Goddard Memorial Hospital, School of Radiologic Technology 1976  
909 Sumner St., 02072. (617) 344-5100. [a, ml]; (308).  
*Jane A. Auger*
- SWAMPSCOTT ✓✓ 208. Marian Court Jr. College 1964  
35 Little's Point Rd., 01907. (617) 595-6768. [a, nesc]; (1, 30, 32, 34, 70, 81, 140, 180, 181, 191, 233, 246, 247, 248, 269, 287).  
*Maryelizabeth K. Amico*
- SWANSEA ✓ 209. Motta Business Systems, Inc., Training Center 1988  
566 Wilbur Ave., 02777. (508) 672-9794. [a]; (23, 33, 58, 99, 202, 227, 244).  
*Edward Hill*
- TAUNTON 210. Bristol-Plymouth Regional Tech.- Voc. School  
940 County St., 02780. (508) 823-5151. [b, napn, s]; (177, 200).
211. Taunton Beauty Academy 1961  
One School St., 02780. (508) 822-1405. [a, nacs, r, s, v]; (27).  
*Edith Dervis*
212. Travel Education Center, Thomas Cook Travel 1975  
705 Myles Standish Blvd., 02780. (800) 945-2220. [a, r, s, v]; (287).  
*Caroline Hennici*
- TEWKSBURY 213. Tewksbury Hospital, School of Practical Nursing 1920  
East St., 01876. (508) 851-7321. [a, nln]; (200).  
*Gladys B. Dyer*
- TURNERS FALLS ✓ 214. Franklin Co. Tech. School 1976  
Industrial Blvd., 01376. (413) 863-9561. [b, s]; (4, 17, 18, 41, 47, 57, 58, 62, 70, 86, 94, 99, 136, 169, 219, 303).  
*Patricia Bassett*
215. Hallmark Institute of Photography 1975  
P.O.B. 308, 01376. (413) 863-2478. [a, t]; (34, 215).  
*Janice Boudreau*
- W. BARNSTABLE ✓ 216. Cape Cod Comm. College 1961  
Rte. 132, 02668-1599. (508) 362-2131. [a, nesc]; (57, 66, 100, 112, 136, 138, 180, 198, 208, 216, 221, 239, 246, 247, 248).  
*Susan Kline-Symington*
- W. ROXBURY 217. Bojack Academy of Beauty Culture 1969  
47 Spring St., 02132. (617) 323-0844. [a, nacs]; (62).
- W. SPRINGFIELD 218. Kay Harvey School of Hair Design 1971  
1117 Riverdale St., 01089. (413) 732-7117. [a]; (62).  
*Josephine Flynn*

199

MARCH 1994

MASSACHUSETTS (7)

- W. SPRINGFIELD 219. Richard S. Thomas Real Estate School 1965  
1218 Westfield St., 01089. (413) 732-0471. [a]; (233).  
*Richard S. Thomas*
- ✓ 220. St. John's School of Business 1977  
P.O.B. 1190., 01090-1190. (413) 781-0390. [a. bb]; (1, 34, 57,  
70, 156, 180, 181, 246, 247, 248). *Kenneth Ballard*
- WAKEFIELD ✓ 221. Northeast Voc.-Tech. High School 1970  
100 Hemlock Rd., 01880. (617) 246-0810. [b. s]; (17, 18, 31,  
33, 37, 41, 47, 54, 62, 70, 71, 72, 85, 86, 92, 94, 97, 99).  
*Arthur Parlin*
- WALTHAM 222. Blaine, The, Hair & Beauty Schools 1973  
314 Moody St., 02154. (800) 562-5464. [a. nacs]; (62, 129).  
223. Massachusetts Association of Realtors 1924  
256 Second Ave., 02154-1906. (617) 890-3700. [a]; (11, 233).  
*Angela Portosa*
224. Nat'l. Institute of Real Estate  
26 Newton St., 02154. [a. s]; (233).  
225. Waltham Hospital, School of X-Ray Technology  
Hope Ave., 02154. (308).
- WATERTOWN 226. Cass School of Floral Design 1981  
531 Mt. Auburn St., 02172. (617) 926-2277. [a. s]; (115).  
*Faith Cass*
227. New England Fuel Institute, Education Foundation, Inc. 1950  
P.O.B. 9137, 20 Summer St., 02172-9137. (617) 924-1000. [a.  
s, v]; (203). *John Carey*
228. New England School of Business  
P.O.B. 888, 20 Summer St., 02172. (617) 924-1000. [a. s]; (65,  
244). *Bernard A. Smith*
- WELLESLEY 229. Institute of Certified Travel Agents 1964  
P.O.B. 812059, 148 Linden St., 02181-0012. (617) 237-0290.  
[a]; (287). *Judith Z...*
230. Quinobin Regional Voc.-Tech. School  
40 Kinsbury St., 02181-4831. [b. s, v]; (284, 297).  
231. Travel Education Center, Thomas Cook Travel 1975  
45 William St., 02181. (617) 547-7750. [a. r, s, v]; (287).  
*Caroline Henrici*
- WELLESLEY HILLS 232. Berlitz Language Center  
40 Washington St., 02181. (617) 237-2220. [a]; (158).  
✓ 233. Connecticut School of Broadcasting 1984  
49 Walnut Pk., 02181. (617) 235-2050. [a. s, v]; (8, 102, 229,  
230, 275, 276, 298). *Bud Stone*
- WESTFIELD ✓ 234. Charis Air Corp. 1986  
100 Airport Rd., Westfield-Barnes Airport, 01085. (413) 562-  
4161. [a. faa, v]; (3). *Anne Howland*
235. Models & More 1990  
77 Mill St., 01085. (413) 562-0800. [a. s]; (189).  
*Robin Bombardier*
236. Western Massachusetts Hospital, Practical Nursing Program  
91 E. Mountain Rd., 01085. [b]; (200).
- WESTFORD ✓ 237. Nashoba Valley Tech. 1965  
100 Littleton Rd., 01886. (508) 692-4711. [b. nesc]; (17, 18,  
31, 32, 37, 41, 61, 85, 94, 97, 126, 138, 169, 177, 219, 303).  
*Fred H. Green*

20



MASSACHUSETTS (7)

- WEYMOUTH    ✓ 238. American Institute  
53 Winter St., Ste. 13, 02188-3338. (800) 922-0771. [a. s. v];  
(208).  
239. Steam Engineering Institute, Inc. 1981  
P.O.B. 69, 02188. (617) 843-2418. [a. s. v]; (264).  
*Paul G. Logan*
- WHITINSVILLE    ✓ 240. Administrative Office Services 1987  
78 Church St., 01588. (508) 234-4918. [a. s]; (32, 33, 70, 246).  
*Janice L. Hammond*
- WILMINGTON    241. La Femmina School of Modeling & Finishing 1980  
52 Main St., 01887. (508) 694-1611. [s]; (189). *Susan Kay*  
242. New England School of Floristry 1990  
668 Main St., (Webber Terr.), 01887. (508) 657-5350. [a. s];  
(115). *Sheila DiPanfilo*
- WOBURN    ✓ 243. Associated Tech. Institute 1970  
345 W. Cummings Pk., 01801. (617) 935-3838. [a. i. s. t. v];  
(5, 57, 58, 70, 97, 99, 177, 179, 180, 181, 202, 236).  
*Rick Young*  
✓ 244. Control Data Learning Center  
5 Commercial Ave., 01801-1067. [a]; (57, 70, 156).  
245. Peterson School  
25 Montvale Ave., 01801-4211. (617) 938-5656. [a. t]; (264).  
✓ 246. Woburn Business School  
P.O.B. 302, 76 Winn St., 01801. (617) 933-7681. [a. s]; (32,  
246).
- WORCESTER    247. Bancroft School of Massage Therapy 1950  
50 Franklin St., 01608. (508) 757-7923. [a. i. r. s. t. v]; (174).  
*Steve Tankanow*  
248. Central Massachusetts School of Professional Bartending 1985  
332 Main St., 01608. (508) 756-6522. [a]; (26).  
*David L. Straight*  
249. Hahnemann Hospital, School of Nursing 1900  
281 Lincoln St., 01605. (508) 799-8570. [a]; (199).  
250. John Robert Powers School of Modeling & Self-Improvement  
390 Main St., 01608. (508) 753-6343. [a. s]; (189).  
251. La Femmina Modeling School  
3 E. Mountain St., # 2-15, 01606-3038. (508) 757-3103. [bb,  
s]; (27, 189).  
252. Memorial Hospital, School of Nursing  
119 Belmont, 01605. [a]; (199).  
✓ ✓ 253. New England School of Accounting 1924  
155 Ararat St., 01606. (508) 853-8972. [a. bb. r. s. v]; (1).  
✓ 254. Quinsigamond Comm. College 1963  
670 W. Boylston St., 01606. (508) 854-4262. [b. nln. nesc. rt.  
v]; (18, 34, 57, 66, 99, 100, 126, 180, 201, 237, 247, 248, 287,  
308). *Ronald Smith*  
255. Rob Roy Academy 1979  
150 Pleasant St., 01609. (508) 799-2111. [a. i. nacs. r. s. v];  
(25, 27, 62, 129). *Joyce Scher*  
✓ ✓ 256. Salter School 1937  
155 Ararat St., 01606. (508) 853-1074. [a. bb. nesc. t]; (1, 99,  
180, 246, 247, 248). *Suzanne Polechronis*

201

MARCH 1994

MASSACHUSETTS (8)

WORCESTER

257. St. Vincent Hospital, School of Nursing  
25 Winthrop St., 01610. [a]; (199).
258. Travel Education Center, Thomas Cook Travel 1975  
316 Main St., 01608. (800) 945-2220. [a, r, s, v]; (287).  
*Caroline Henrici*
259. Worcester City Hospital, School of Nursing 1883  
26 Queen St., 01610. (508) 799-8210. [b, s]; (199).
260. Worcester Industrial Tech. Institute 1958  
26 Salisbury St., 01608. (508) 799-1945. [b]; (94, 169, 183,  
303).
261. Worcester Tech. Institute 1991  
251 Belmont St., 01605. (508) 799-1945. [b, bb, nesc, s, v];  
(12, 28, 54, 71, 86, 94, 99, 176, 177, 198, 200, 205, 236, 267,  
268, 303).  
*Kenneth Wheeler*

202

JANUARY 1994

NEW HAMPSHIRE (a)

CLASSIFIED OCCUPATION INDEX

Trade and vocational schools in the state of NEW HAMPSHIRE classified by subjects taught.

Accounting (1) 8, 18, 19, 25, 40, 44, 51, 53.  
Aeronautics (3) 10, 44.  
Air Conditioning Tech. (5) 31.  
Airline Personnel (6) 10.  
Appraising (11) 18.  
Architectural Drafting (12) 31.  
Architectural Engineering Tech. (13) 6.  
Art [see also Commercial Art and Fine Art] (14) 19, 26.  
Auto Body and Fender Repair (17) 27.  
Auto Mechanics (18) 18, 27, 31, 51.

Banking, Financing and Stock Market Training (24) 6.  
Bartending (29) 19, 32.  
Beauty Culture (27) 12, 15, 20, 22.  
Bookkeeping [see also Business Courses] (30) 53.  
Building Trades (31) 27, 31.  
Business Courses (32) 6, 8, 19, 53.  
Business Machines (33) 25, 40, 51.  
Business Management Training (34) 2, 3, 18, 25, 31, 44, 53.

Carpentry (41) 27.  
Child Care Tech. (47) 3, 6, 18, 40, 53.  
Commercial Art [see also Art & Fine Art] (54) 2, 26.  
Communications (Airlines and Railroad) (55) 2.  
Computer Programming [see also Data Processing, IBM Training, & Programming] (57) 6, 18, 25, 44, 49, 51.  
Cooking & Baking (61) 1, 30.  
Cosmetology (62) 7, 9, 12, 15, 16, 20, 22, 24, 28, 29, 36, 39, 46, 47, 50, 52.  
Court Reporting (64) 25.  
Criminology (66) 6.

Data Processing [see also Computer Programming, IBM Training & Programming] (70) 19.  
Dental Assistant (71) 6.  
Drafting (85) 27, 31, 51.

Electric Maintenance (92) 18.  
Electrical Tech. (94) 18, 27, 31, 34.  
Electronics (97) 3, 25, 27, 31.  
Electronics Engineering Tech. (98) 6.  
Electronics Technician (99) 25, 51.  
Emergency Medical Technician (100) 18.

Fashion Merchandising (109) 25.  
Fine Art [see also Art & Commercial Art] (111) 19.  
Fire Science (112) 18.

Graphic Arts [see also Printing, Photo Offset, Typesetting] (126) 18, 19, 26.

Hair Styling (129) 4, 9, 12, 15, 20, 22.  
Handicrafts (130) 19.  
Heating Technician (131) 31.  
Hotel Training (140) 18, 25.

Industrial Engineering Tech. (146) 6.

Jewelry Designing (153) 26.

Languages (158) 19, 26, 48.

Machine Shop Practice (169) 51.  
Marine Mechanic (173) 18.  
Massage (174) 13.  
Mechanical Drafting (176) 3.  
Medical Assistant (177) 3, 25, 32.  
Medical Lab Tech. (178) 3, 11, 33.  
Medical Record Tech. (179) 3.  
Medical Ultrasound [Sonography] (182) 6.  
Modeling (189) 9, 21.  
Motel Training (191) 18.

Nursery School Asst. (197) 25.  
Nurses Aide Training (198) 18.  
Nursing [Diploma] (199) 3, 5, 6, 11, 23, 51.  
Nursing [Practical] (200) 1, 3, 31, 42.

AMERICAN TRADE SCHOOLS DIRECTORY

© copyright

All rights reserved

Croner Publications, Inc., Jericho, N.Y., 11753

NEW HAMPSHIRE

203

**NEW HAMPSHIRE (a)**

Occupational Therapy Ass't. (201) 3.

Paralegal Training (208) 6, 18.

Photography (215) 2, 9, 19, 26.

Physical Therapy (216) 3.

Printing [Includes Letter Press &  
Offset] [see also Typesetting] (224)  
18.

Quality Control (227) 34.

Radio Tech. (230) 1.

Real Estate (233) 32, 38.

Respiratory Therapy Tech. (237) 3.

Retailing (239) 25.

Sales Training (244) 49.

Secretarial (246) 1, 19, 35, 40, 41, 53.

Secretarial [Executive] (247) 18, 25, 53.

Secretarial [Legal] (248) 25, 53.

Social Work (261) 2, 53.

Speedwriting (262) 53.

Surgical Tech. (267) 51.

Television Tech. (276) 1.

Tool Engineering Tech. (282) 31.

Trade, Technical & Industrial Training  
(284) 34, 37, 45.

Travel Agent (287) 25, 43, 49.

Truck Driver Training (288) 32.

Veterinary Ass't. (293) 51.

Vocational (297) 37, 45.

Voice (298) 9.

Weaving [see also Reweaving] (302)  
26.

Welding (303) 31.

Writing (307) 26.

X-Ray Technologist (308) 5, 6, 11, 14,  
17.

AMERICAN TRADE SCHOOLS DIRECTORY

© copyright

All rights reserved

Croner Publications, Inc. Jericho, N.Y. 11753

209

## NEW HAMPSHIRE

- BERLIN 1. New Hampshire Voc.-Tech. College  
Milan Rd., 03570. (603) 752-2221. [b, i, r, v]; (61, 200, 230, 246, 276).
- CHESTER 2. White Pines College 1965  
40 Chester St., 03036. (603) 887-4401. [a, nesc, s, v]; (34, 54, 55, 215, 261).  
*Robert Fouquette*
- CLAREMONT 3. New Hampshire Tech. College at Claremont 1967  
One College Dr., 03743-9707. (603) 835-6492. [b]; (34, 47, 97, 176, 177, 178, 179, 199, 200, 201, 216, 237).  
*Marie Bender*
- CONCORD 4. Concord Academy of Hair Design 1981  
20 S. Main St., 03301. (603) 224-2211. [a, nacs]; (129).  
*Brenda L. Howe*
5. Concord Hospital, School of Nursing & X-Ray Technology  
250 Pleasant St., 03301. (199, 308).
6. New Hampshire Tech. Institute 1965  
11 Institute Ave., 03301. (603) 225-1800. [b, et, nin, nesc, r];  
(1, 13, 24, 32, 47, 57, 66, 71, 98, 146, 182, 199, 208, 308).  
*Francis P. Meyer*
- DOVER 7. Empire Beauty School 1981  
328 Central Ave., 03820. (603) 749-3775. [a, nacs, v]; (62).  
*Scott Weitzell*
8. McIntosh College, Inc. 1896  
23 Cateract Ave., 03820. (603) 742-3518. [a, bb, v]; (32).
- E. DERRY 9. Royal Modeling Academie 1984  
P.O.B. 419, 48 E. Derry Rd., 03041. (603) 432-8257. [a]; (62, 129, 189, 215, 298).  
*Maureen Bucklin*
- GILFORD 10. Sky Bright, Inc. 1988  
P.O.B. 7405, 03247-7405. (603) 528-6818. [a, faa]; (3, 6).  
*Lee Avery*
- HANOVER 11. Hitchcock, Mary, Memorial Hospital, School of Nursing, X-Ray & Medical Technology  
Rope Ferry Rd., 03755. (178, 199, 308).
- HUDSON 12. Continental Academie of Hair Design 1973  
P.O.B. 2, 102 Derry St., 03051. (603) 889-1614. [a, nacs]; (27, 62, 129).  
*Sylvia Donah*
13. New Hampshire Institute for Therapeutic Arts, School of Massage Therapy  
153 Lowell Rd., 03051. (603) 882-3022. [a, s, t]; (174).
- KEENE 14. Cheshire Hospital, School of Radiologic Technology  
580 Court St., 03431. [a, r, s, t, v]; (308).
15. Keene Beauty Academy, Inc. 1964  
27 Mechanic St., 03431. (603) 357-3736. [a, nacs]; (27, 62, 129).  
*Kathy Hammond*
- LACONIA 16. Empire Beauty School  
376 Court St., 03246. (603) 524-4829. [a, i, nacs, r, s, v]; (62).
17. Lakes Region General Hospital, School of X-Ray Technology  
03246. [v]; (308).
18. New Hampshire Tech. College 1967  
Rte. 106, Prescott Hill, 03246. (603) 524-3207. [b, i, nesc, r, s, v]; (1, 11, 18, 34, 47, 92, 94, 100, 112, 126, 140, 173, 191, 198, 208, 224, 247).  
*Donald E. Morrissey*

**NEW HAMPSHIRE (1)**

- LEBANON** 19. Lebanon College 1957  
1 Court St., Ste. 200, 03766. (603) 448-2445. [a, v]; (1, 14, 26, 32, 57, 70, 111, 126, 130, 158, 215, 246). *Jan Chapman*
- MANCHESTER** 20. Capilo School of Hair Design 1987  
990 Elm St., 03101. (603) 623-3777. [a, nacs]; (27, 62, 129).  
*Debra Troia*
21. Cinderella Career & Modeling School  
9 Brook St., 03104. (603) 627-4125. [a, s]; (189).  
*Kathy Casselin*
22. Continental Academie of Hair Design, Inc. 1981  
311 Lincoln St., 03103. (603) 622-5851. [a, nacs]; (27, 62, 129).  
*Sylvia Donah*
23. Elliot Hospital, School of Nursing  
955 Auburn St., 03103. (199).
24. Empire Beauty School  
990 Elm St., 03101. (603) 623-5965. [a, nacs, sacs, v]; (62).
- ✓ 25. Hesser College 1900  
3 Sundial Ave., 03103-7230. (603) 668-6660. [a, bb, nesc]; (1, 33, 34, 57, 64, 97, 99, 109, 140, 177, 197, 239, 247, 248, 287).  
*David A. Boisvert*
26. Manchester Institute of Arts & Sciences  
148 Concord St., 03104. (603) 669-2731. [a, bb, s, v]; (14, 54, 126, 153, 158, 215, 302, 307).
27. Manchester School of Technology  
530 S. Porter St., 03103. (603) 624-6490. [b, r, s]; (17, 18, 31, 41, 85, 94, 97).
28. Michael's School of Hair Design 1972  
533 Elm St., 03101. (603) 668-4300. [a, nacs]; (62).  
*Cynthia Dyck*
29. New England Institute of Cosmetology  
795 Elm St., 03101-2111. (603) 622-5508. [a, r, s, v]; (62).  
*Brenda Thompson*
30. New Hampshire College-Culinary Institute 1983  
2500 N. River Rd., 03106-1045. (603) 645-9611. [a, nesc]; (61).  
*Cindie Farley*
- ✓ 31. New Hampshire Voc.-Tech. College 1945  
1066 Front St., 03102. (603) 668-6706. [b, r, s, v]; (5, 12, 18, 31, 34, 85, 94, 97, 131, 200, 282, 303).
32. Northeast Career Schools 1982  
749 E. Industrial Park Dr., 03109-5640. (603) 669-1151. [a, l]; (26, 177, 233, 288).  
*David Twomey*
33. Notre Dame School of Medical Technicians  
2321 Elm St., 03104. (603) 623-9320. [v]; (178).
- MERRIMACK** 34. EPTAC, Electronic Process Training & Consulting 1987  
1505 Columbia Cir., 03054-4164. (603) 424-3218. [a, s]; (94, 227, 284).  
*Bob Dambach*
- NASHUA** 35. Adult Learning Center  
4 Lake St., 03060. (603) 882-9080. [b, s]; (246).
36. Dino's Institute of Hair Design 1979  
11 Factory St., 03060. (603) 882-7541. [a, r]; (62).
37. Hesser College, Evening Division  
410 Amherst St., 03063. (603) 883-0404. [a, bb, i, r, s, v]; (284, 297).

20

- NASHUA**
- 38. Kopka School of Real Estate  
125 E. Dunstable Rd., 03062-2305. (603) 888-4141. [a, s]; (233).
  - 39. Mr. Timothy's School of Hair Design  
11 Factory St., 03060. (603) 882-7541. [a, r, s, v]; (62).
  - ✓ 40. Nashua Adult Learning Center  
4 Lake St., 03060. (603) 882-9080. (1, 33, 47, 246).
  - ✓ 41. New Hampshire Voc.-Tech. College 1969  
505 Amherst St., 03060. (603) 882-6923. [b]; (246).
  - 42. St. Joseph's Hospital, School of Practical Nursing  
5 Woodward Ave., 03060. (603) 882-6923. [v]; (200).
  - 43. Travel Education Center 1975  
402 Amherst St., Ste. 103, 03063-1278. (603) 880-7200. [a, i, r, s, t, v]; (287).  
*Marty Gillingham*
  - ✓ 44. Webster, Daniel, College  
University Dr., 03060. [bb, r, s, v]; (1, 3, 34, 57).
- PORTSMOUTH**
- 45. Hesser College, Evening Division  
Commerce Center, 170 Commerce Way, 03801-3242. [a, bb, i, r, s, v]; (284, 297).
  - 46. Portsmouth Beauty School of Hair Design, Inc. 1961  
138 Congress St., 03801-4084. (603) 436-5456. [a, nacs]; (62).  
*Nicole Lawton*
- ROCHESTER**
- 47. Mr. Norman's Cosmetology School of Hair Design 1982  
50 N. Main St., 03867-1905. (603) 332-8493. [a, nacs]; (62).  
*Francis A. Nardello*
- SALEM**
- 48. Language Learning Labs  
P.O.B. 722, 151 Main St., 03079. [a]; (158).
  - ✓ 49. Uniglobe Travel Career Center  
2 Manor Pkwy., 03079. (603) 898-3440. [a, s]; (57, 244, 287).  
*Dennis K. Reed*
- SOMERSWORTH**
- 50. Univ. of Hair Design  
90 Maple St., 03878. [a]; (62).
- STRATHAM**
- 51. New Hampshire Tech. College at Stratham 1943  
P.O.B. 365, 277R Portsmouth Ave., 03885-0365. (603) 722-1194. [b, nesc, r, s, v]; (1, 18, 33, 57, 85, 99, 169, 199, 267, 293).
- W. LEBANON**
- 52. New England School of Hair Design, Inc. 1976  
12 Interchange Dr., 03784-2019. (603) 298-5199. [a, nacs]; (62).  
*Gary Trottier*
- WINDHAM**
- 53. Castle College 1963  
Searles Rd., 03087. (603) 893-6111. [a, s, v]; (1, 30, 32, 34, 47, 246, 247, 248, 261, 262).  
*Andrea Bard*

207

CLASSIFIED OCCUPATION INDEX

Trade and vocational schools in the state of RHODE ISLAND classified by subjects taught.

- Accounting (1) 11, 15, 27, 32.
- Advertising (2) 27.
- Aeronautics (3) 19.
- Air Conditioning Tech. (5) 13, 24.
- Appliance and Tool Repairing and Servicing (10) 24.
- Architectural Drafting (12) 6, 13, 14, 26, 42.
- Auto Body and Fender Repair (17) 3, 6, 12, 13, 24, 31, 44.
- Auto Mechanics (18) 3, 6, 12, 13, 24, 26, 31, 42, 43, 44.
- Banking, Financing and Stock Market Training (24) 6.
- Barbering-Hairstyling (25) 26.
- Bartending (26) 23.
- Beauty Culture (27) 1.
- Bookkeeping [see also Business Courses] (30) 15.
- Building Trades (31) 24, 40, 42, 44.
- Business Courses (32) 6, 15, 32, 40.
- Business Management Training (34) 27, 32.
- Cabinet Making (37) 12, 26, 44.
- Carpentry (41) 3, 6, 12, 13, 26, 42, 43, 44.
- Child Care Tech. (47) 44.
- Commercial Art [see also Art & Fine Art] (54) 13, 26, 42.
- Computer Programming [see also Data Processing, IBM Training, & Programming] (57) 5, 12, 30, 37, 42, 44.
- Cooking & Baking (61) 3, 27.
- Cosmetology (62) 12, 13, 22, 26, 41, 43.
- Court Reporting (64) 27.
- Data Processing [see also Computer Programming, IBM Training & Programming] (70) 11, 12, 13, 15, 26, 27, 37, 42, 44.
- Dental Assistant (71) 30.
- Diesel Mechanics (77) 17.
- Drafting (85) 3, 14, 27, 43.
- Drafting, Design & Blue Print Reading (86) 14, 28.
- Electrical Tech. (94) 12, 26, 42.
- Electronics (97) 3, 6, 12, 13, 24, 26, 43, 44.
- Electronics Technician (99) 27, 30.
- Equitation (101) 27.
- Fashion Designing (107) 26.
- Fashion Merchandising (109) 27, 42.
- Food Trades (116) 12, 13, 26, 42, 43.
- Gemology [Precious Stones] (124) 44.
- Graphic Arts [see also Printing, Photo Offset, Typesetting] (126) 14.
- Guard Training [Security] (127) 31.
- Hair Styling (129) 18, 36, 41.
- Heating Technician (131) 13, 24.
- Horticulture (138) 3, 13.
- Hotel Training (140) 27.
- Illustration (144) 14.
- Insurance (148) 6.
- Interior Decorating (149) 14.
- Interior Designing (150) 14.
- Investigation (151) 43.
- Key Punch (156) 6.
- Languages (158) 32.
- Lithography (165) 14.
- Machine Shop Practice (169) 3, 6, 12, 26, 43, 44.
- Mechanical Drafting (176) 6, 12, 13, 14, 26, 42.
- Medical Assistant (177) 20, 30, 32, 40, 42.
- Medical Lab Tech. (178) 44.
- Medical Secretarial (180) 11, 15, 40.
- Medical Transcriber (181) 11.
- Modeling (189) 4, 9.
- Nursery School Asst. (197) 24.

AMERICAN TRADE SCHOOLS DIRECTORY

© copyright

All rights reserved  
Croner Publications, Inc., Jericho, N.Y. 11753

200



**RHODE ISLAND (a)**

Nurses Aide Training (198) 12, 30, 43.  
Nursing [Diploma] (199) 10.

Painting & Paper Hanging (207) 12.  
Paralegal Training (208) 25, 27.  
Petroleum Tech. (212) 44.  
Photography (215) 29.  
Plastics Tech. (218) 42.  
Printing [Includes Letter Press &  
Offset] [see also Typesetting] (224)  
3, 6, 12, 13, 26.

Radio & T.V. Broadcasting (229) 20.  
Real Estate (233) 8, 38.  
Recreation & Tourism (235) 27.  
Retailing (239) 27, 42.

Sales Training (244) 27.  
Secretarial (246) 11, 15, 20, 21, 25, 32,  
44.  
Secretarial [Executive] (247) 11, 15, 25.  
Secretarial [Legal] (248) 11, 15, 25, 32.  
Sheet Metal (252) 26.  
Small Engine Repair (260) 43.

Trade, Technical & Industrial Training  
(284) 33, 34, 35, 39.  
Travel Agent (287) 11, 16, 20, 27, 40.  
Truck Driver Training (288) 7, 17.  
Typesetting [see also Linotype  
Operating] (290) 14.

Vocational (297) 33, 34, 35, 39.

Welding (303) 3.  
Woodworking (306) 12, 26.

**AMERICAN TRADE SCHOOLS DIRECTORY**

© copyright

All rights reserved

Croner Publications, Inc., Jericho, N.Y. 11753

**RHODE ISLAND**

- |               |   |      |
|---------------|---|------|
| BRISTOL       | 1. Newport School of Hairdressing<br>420 Hope St., 02840. (401) 253-5981. [a, s]; (27).<br><i>Michael A. Berger</i>   | 1978 |
|               | 2. Williams, Roger, College, Paralegal Studies<br>Old Ferry Rd., 02809. [b]; (208).<br><i>John Pozzi</i>  |      |
| COVENTRY      | 3. West Bay Voc.-Tech. Facility<br>Foster Dr., 02816. (401) 821-9427. [b, s]; (17, 18, 41, 61, 85, 97, 138, 169, 224, 303).   |      |
| CRANSTON      | 4. Casablancas, John, Modeling & Career Center<br>1383 Oaklawn Ave., 02920. (401) 463-5866. [a, s]; (189).<br><i>Lorraine Butler</i>  | 1987 |
| E. PROVIDENCE | ✓ 5. Blake Computer Programming Institute of Rhode Island & Southeastern Massachusetts<br>912 Broadway, 02914. (401) 434-1094. [a, s, v]; (57).<br><i>Eilizabeth V. Hennikson</i>                         | 1964 |
|               | ✓ 6. E. Providence High School, Voc.-Tech. Facility<br>2000 Pawtucket Ave., 02914. (401) 437-0750. [b]; (12, 17, 18, 24, 32, 41, 97, 148, 156, 169, 176, 224).  |      |
| LINCOLN       | 7. Nationwide Tractor Trailer Driving School<br>P.O.B. 174, Rte. 116, 02865. (401) 231-3410. [a, r, s, v]; (288).<br><i>John R. McCarthy</i>  | 1968 |
| N. KINGSTOWN  | 8. Morgan Battey, Ltd., Institute of Real Estate<br>5 Yorktown Rd., 02852. [a, s]; (233).   |      |
| N. PROVIDENCE | 9. Donahue, Annette, Models & Workshop<br>14 Rome Ave., 02904-4566. (401) 353-4940. [s]; (189).<br><i>Annette M. Donahue</i>  | 1975 |
|               | 10. St. Joseph Hospital, School of Nursing<br>200 High Service Ave., 02904. (401) 456-3050. [a, nln]; (199).<br><i>Sr. Constance McDonald, R.S.M.</i>   | 1899 |
| HARRAGANSETT  | ✓ 11. Ocean State Business Institute<br>Mariner Sq., Box 1 & 2, 140 Point Judith Rd., Unit 3A, 02882. (401) 789-0287. [a, bb, i, ia]; (1, 70, 180, 181, 246, 247, 248, 287).<br><i>Assunta G. Pouliot</i> | 1977 |
| NEWPORT       | 12. Newport Co. Voc.-Tech. Center<br>Ruggles Ave., 02840. (401) 849-3608. [b]; (17, 18, 37, 41, 57, 62, 70, 94, 97, 116, 169, 176, 198, 207, 224, 306).   |      |
| PAWTUCKET     | ✓ 13. Davies Jr., William M., Voc.-Tech. School<br>Jenckes Hill Rd., 02865. (401) 728-1500. [b]; (5, 12, 17, 18, 41, 54, 62, 70, 97, 116, 131, 138, 176, 224).  |      |
|               | 14. Hall Institute of Technology<br>120 High St., 02860. (401) 722-2003. [a, t]; (12, 85, 86, 126, 144, 149, 150, 165, 176, 290).   | 1972 |
|               | ✓ 15. Nasson Institute<br>1080 Newport Ave., 02861. (401) 728-1570. [a, bb]; (1, 30, 32, 70, 180, 246, 247, 248).<br><i>Mary L. Renaud</i>  | 1960 |
|               | 16. New England Institute of Travel<br>130 Broad St., 02860. (401) 725-5950. (287).   |      |
|               | 17. New England Tractor Trailer School of Rhode Island<br>10 Dunneil Ln., 02860. (800) 964-7771. [a, s, t, v]; (77, 288).<br><i>Frederick Hazard</i>  | 1975 |
|               | 18. Newport School of Hairdressing<br>226 Main St., 02860. (401) 725-6882. (129).<br><i>Michael A. Berger</i>   | 1983 |

210

RHODE ISLAND (1)

- PAWTUCKET ✓ 19. North Central Airways, Inc.  
North Central Airport, 02865. [a, bb, s, v]; (3).
20. Sawyer School  
101 Main St., 02860. (401) 272-8400. [a, bb]; (177, 229, 246, 287).  
*Thomas Kirkpatrick*
- PORTSMOUTH 21. Avenue Secretarial Prep. School  
80 Turnpike Ave., 02871. [a, bb, r, s]; (246).
- PROVIDENCE 22. Angelo, Arthur, School of Cosmetology & Hair Design 1959  
151 Broadway, 02903-3052. (401) 272-4300. [a, nacs, s, v]; (62).  
*Lorraine Labrecque*
23. Boston Bartenders School of America 1981  
201 Wayland Ave., 02906. (401) 273-9080. [a, s]; (26).  
*John Carpenter*
24. Cranston West High School, Voc.-Tech. Facility  
100 Metropolitan Ave., 02920. [b]; (5, 10, 17, 18, 31, 97, 131, 197).
- ✓ 25. Gibbs, Katherine, School 1911  
178 Butler Ave., 02906. (401) 861-1420. [a, bb, i, r, s, v]; (208, 246, 247, 248).
- ✓ 26. Hanley Education Center, Voc.-Tech. Facility  
91 Winter St., 02903. (401) 456-9136. [b]; (12, 18, 25, 37, 41, 54, 62, 70, 94, 97, 107, 116, 169, 176, 224, 252, 306).
- ✓ 27. Johnson & Wales College 1914  
8 Abbott Park Pl., 02903. (401) 456-1000. [a]; (1, 2, 34, 61, 64, 70, 85, 99, 101, 109, 140, 208, 235, 239, 244, 287).  
*Marie McGovern*
28. Rhode Island School of Design  
2 College St., 02903. (401) 331-3511. [a]; (86).
29. Rhode Island School of Photography 1944  
241 Webster Ave., 02909-3891. (401) 943-7722. [a, i, ia, r, s, t, v]; (215).  
*Don Falgo*
- ✓ 30. Rhode Island School of Technology  
Abbott Park Pl., 02903. [a, i, r, s, t, v]; (57, 71, 99, 177, 198).
31. Rhode Island Trades Shops School 1963  
P.O.B. 581, 361 W. Fountain St., 02901. (401) 331-3008. [a, s, t, v]; (17, 18, 127).  
*Lynne Radiches*
- ✓ 32. School of Medical & Legal Secretarial Sciences 1977  
60 S. Angell St., 02906. (401) 331-1711. [a, t]; (1, 32, 34, 158, 177, 246, 248).  
*Debra Silva*
33. Univ. of Rhode Island, College of Continuing Education  
Promenade & Gaspee Sts., 02908. (284, 297).
34. Williams, Roger, College, Division of Continuing Education  
612 Academy Ave., 02908. (401) 255-2151. (284, 297).
- SMITHFIELD 35. Bryant College, Evening Division  
02917. (401) 231-1200. (284, 297).
- W. WARWICK 36. Newport School of Hairdressing  
7 Washington St., 02893. (401) 828-8290. [a]; (129).  
*Michael A. Berger*
- WARWICK ✓ 37. Computer School, (The) 1983  
1800 Post Rd., Airport Plaza, #12-8, 02886-1534. [a]; (57, 70).
38. De Felice School of Real Estate  
3960 Post Rd., 02886. [a, r, s, v]; (233).

211

SEPTEMBER 1993

RHODE ISLAND (2)

WARWICK

39. New England Institute of Technology  
2500 Post Rd., 02886. (401) 467-7744. [a, t]; (284, 297).

*Dr. E. Foster Wiggins*  
1916

✓ 40. Sawyer School  
1109 Warwick Ave., 02888. (401) 781-2887. [a, bb, t]; (31, 32, 177, 180, 287).

41. Warwick Academy of Beauty Culture, Inc. 1981  
1800 Post Rd., 02886. (401) 737-9613. [a, r]; (62, 129).

*Costin E. Grmes*

✓ 42. Warwick Voc.-Tech. Facility, Tollgate Complex  
575 Centerville Rd., 02886. (401) 737-3300. [b]; (12, 18, 31, 41, 54, 57, 94, 109, 116, 176, 218, 239).

WOOD RIVER  
JUNCTION  
WOONSOCKET

43. Charho Regional Voc.-Tech. Facility.  
02894. (18, 41, 62, 70, 85, 97, 116, 151, 169, 198, 260).

✓ 44. Woonsocket Area Voc.-Tech. Facility 1976  
400 Aylsworth Ave., 02895. (401) 762-4440. [b, s]; (17, 18, 31, 37, 41, 47, 57, 97, 124, 169, 178, 212, 246).

*Marlyn Eisenberg*

212

# Salary Table No. 94

Executive Branch of the Government



United States  
Office of  
Personnel  
Management

Personnel  
Systems and  
Oversight  
Group

Office of  
Compensation  
Policy

Theodore Roosevelt Building  
1900 E Street, NW  
Washington, DC 20415-0001

213

FILE

SALARY TABLE NO. 94-GS

1994 GENERAL SCHEDULE  
Effective January 1993

ANNUAL Rates by Grade and Step

	1	2	3	4	5	6	7	8	9	10	Within-Grade Increase Amounts
GS-1	\$11,903	\$12,300	\$12,695	\$13,090	\$13,487	\$13,720	\$14,109	\$14,503	\$14,521	\$14,891	VARIES
2	13,382	13,701	14,145	14,521	14,683	15,115	15,547	15,979	16,411	16,843	VARIES
3	14,603	15,090	15,577	16,064	16,551	17,038	17,525	18,012	18,499	18,986	\$487
4	16,393	16,939	17,485	18,031	18,577	19,123	19,669	20,215	20,761	21,307	546
5	18,340	18,951	19,562	20,173	20,784	21,395	22,006	22,617	23,228	23,839	611
6	20,443	21,124	21,805	22,486	23,167	23,848	24,529	25,210	25,891	26,572	681
7	22,717	23,474	24,231	24,988	25,745	26,502	27,259	28,016	28,773	29,530	757
8	25,159	25,998	26,837	27,676	28,515	29,354	30,193	31,032	31,871	32,710	839
9	27,789	28,715	29,641	30,567	31,493	32,419	33,345	34,271	35,197	36,123	926
10	30,603	31,623	32,643	33,663	34,683	35,703	36,723	37,743	38,763	39,783	1,020
11	33,623	34,744	35,865	36,986	38,107	39,228	40,349	41,470	42,591	43,712	1,121
12	40,298	41,641	42,984	44,327	45,670	47,013	48,356	49,699	51,042	52,385	1,343
13	47,920	49,517	51,114	52,711	54,308	55,905	57,502	59,099	60,696	62,293	1,597
14	56,627	58,515	60,403	62,291	64,179	66,067	67,955	69,843	71,731	73,619	1,888
15	66,609	68,829	71,049	73,269	75,489	77,709	79,929	82,149	84,369	86,589	2,220

SALARY TABLE NO. 94-GS  
 1994 GENERAL SCHEDULE  
 Effective January 1993

HOURLY BASIC (B) Rates by Grade and Step  
 HOURLY OVERTIME (O) Rates by Grade and Step

	1	2	3	4	5	6	7	8	9	10
GS-1B	\$5.70	\$5.89	\$6.08	\$6.27	\$6.46	\$6.57	\$6.76	\$6.95	\$6.96	\$7.14
O	8.55	8.84	9.12	9.41	9.69	9.86	10.14	10.43	10.44	10.71
2B	6.41	6.56	6.78	6.96	7.04	7.24	7.45	7.66	7.86	8.07
O	9.62	9.84	10.17	10.44	10.56	10.86	11.18	11.49	11.79	12.11
3B	7.00	7.23	7.46	7.70	7.93	8.16	8.40	8.63	8.86	9.10
O	10.50	10.85	11.19	11.55	11.90	12.24	12.60	12.95	13.29	13.65
4B	7.85	8.12	8.38	8.64	8.90	9.16	9.42	9.69	9.95	10.21
O	11.78	12.18	12.57	12.96	13.35	13.74	14.13	14.54	14.93	15.32
5B	8.79	9.08	9.37	9.67	9.96	10.25	10.54	10.84	11.13	11.42
O	13.19	13.62	14.06	14.51	14.94	15.38	15.81	16.26	16.70	17.13
6B	9.80	10.12	10.45	10.77	11.10	11.43	11.75	12.08	12.41	12.73
O	14.70	15.18	15.68	16.16	16.65	17.15	17.63	18.12	18.62	19.10
7B	10.89	11.25	11.61	11.97	12.34	12.70	13.06	13.42	13.79	14.15
O	16.34	16.88	17.42	17.96	18.51	19.05	19.59	20.13	20.69	21.23
8B	12.06	12.46	12.86	13.26	13.66	14.07	14.47	14.87	15.27	15.67
O	18.09	18.69	19.29	19.89	20.49	21.11	21.71	21.99	21.99	21.99
9B	13.32	13.76	14.20	14.65	15.09	15.53	15.98	16.42	16.86	17.31
O	19.98	20.64	21.30	21.98	21.99	21.99	21.99	21.99	21.99	21.99
10B	14.66	15.15	15.64	16.13	16.62	17.11	17.60	18.08	18.57	19.06
O	21.99	21.99	21.99	21.99	21.99	21.99	21.99	21.99	21.99	21.99
11B	16.11	16.65	17.18	17.72	18.26	18.80	19.33	19.87	20.41	20.94
O	21.99	21.99	21.99	21.99	21.99	21.99	21.99	21.99	21.99	21.99
12B	19.31	19.95	20.60	21.24	21.88	22.53	23.17	23.81	24.46	25.10
O	21.99	21.99	21.99	21.99	21.99	21.99	21.99	21.99	21.99	21.99
13B	22.96	23.73	24.49	25.26	26.02	26.79	27.55	28.32	29.08	29.85
O	21.99	21.99	21.99	21.99	21.99	21.99	21.99	21.99	21.99	21.99
14B	27.13	28.04	28.94	29.85	30.75	31.66	32.56	33.47	34.37	35.28
O	21.99	21.99	21.99	21.99	21.99	21.99	21.99	21.99	21.99	21.99
15B	31.92	32.98	34.04	35.11	36.17	37.23	38.30	39.36	40.43	41.49
O	21.99	21.99	21.99	21.99	21.99	21.99	21.99	21.99	21.99	21.99

512

-0068R

DEPARTMENT OF DEFENSE WAGE FIXING AUTHORITY  
ALEXANDRIA, VIRGINIA 22331-1200

*Effective date - 940102*

ISSUE DATE: 3 JANUARY 1994

SUBJECT: FEDERAL WAGE SYSTEM REGULAR AND SPECIAL PRODUCTION FACILITATING WAGE RATE SCHEDULES  
FOR THE WAGE AREA OF BOSTON, MASSACHUSETTS

TO: COMMANDING OFFICERS OF MILITARY DEPARTMENTS AND DOD COMPONENT INSTALLATIONS IN THE AREA

THE SCHEDULES SHOWN BELOW HAVE BEEN ESTABLISHED UNDER AUTHORITY OF DOD DIRECTIVE 5120.39, DATED APRIL 24, 1980, SUBJECT TO THE LIMITATIONS CONTAINED IN PUBLIC LAW 103-123, DATED 28 OCTOBER 1993, AND ARE TO BE APPLIED IN ACCORDANCE WITH THE PROVISIONS OF FPM SUPPLEMENT 532-1 TO ALL EMPLOYEES WHOSE OFFICIAL DUTY STATION IS LOCATED WITHIN THE GEOGRAPHIC BOUNDARY OF THE WAGE AREA DEFINITION SHOWN ON THE REVERSE SIDE.

WG L-WS GRADE	WG-RATES					WL-RATES					WS-WD-WN RATES					WD-WN PAY LEVEL	
	1	2	3	4	5	1	2	3	4	5	1	2	3	4	5		
1	7.98	8.31	8.65	8.98	9.29	8.78	9.14	9.52	9.89	10.24	11.97	12.47	12.99	13.49	14.00		
2	8.48	8.84	9.20	9.56	9.89	9.31	9.72	10.13	10.50	10.91	12.49	13.00	13.54	14.06	14.57		
3	9.02	9.39	9.78	10.17	10.54	9.92	10.35	10.75	11.16	11.61	13.03	13.58	14.13	14.67	15.19	1	
4	9.65	10.05	10.45	10.85	11.25	10.62	11.05	11.49	11.94	12.37	13.64	14.21	14.79	15.36	15.93	2	
5	10.25	10.68	11.10	11.52	11.96	11.27	11.75	12.23	12.68	13.17	14.24	14.84	15.45	16.04	16.63	3	
6	10.84	11.31	11.77	12.23	12.67	11.95	12.46	12.94	13.46	13.94	14.86	15.48	16.09	16.75	17.35	4	
7	11.41	11.87	12.35	12.86	13.31	12.57	13.09	13.63	14.15	14.64	15.36	16.02	16.66	17.28	17.94	5 1	
8	11.98	12.47	12.98	13.49	13.97	13.15	13.72	14.27	14.83	15.35	15.92	16.61	17.26	17.92	18.60	6 2	
9	12.59	13.07	13.60	14.16	14.66	13.83	14.39	14.99	15.57	16.15	16.53	17.23	17.89	18.59	19.29	7 3	
10	13.08	13.63	14.19	14.71	15.26	14.39	15.00	15.61	16.21	16.80	17.02	17.74	18.45	19.16	19.87	8 4	
11	13.60	14.15	14.73	15.30	15.86	14.97	15.60	16.21	16.83	17.45	17.57	18.30	19.02	19.75	20.48	9 5	
12	14.08	14.71	15.29	15.86	16.47	15.48	16.14	16.79	17.44	18.07	18.25	19.02	19.78	20.55	21.31	10 6	
13	14.56	15.19	15.79	16.40	17.03	16.04	16.71	17.40	18.07	18.76	19.13	19.93	20.73	21.53	22.34	11 7	
14	15.09	15.71	16.34	16.96	17.58	16.59	17.27	17.97	18.65	19.36	20.15	21.00	21.83	22.67	23.52	8	
15	15.58	16.22	16.86	17.54	18.19	17.17	17.87	18.59	19.31	20.02	21.34	22.23	23.13	24.02	24.92	9	
											WS-16	22.71	23.64	24.60	25.54	26.50	
											WS-17	24.22	25.24	26.25	27.25	28.27	
											WS-18	25.92	26.99	28.07	29.15	30.22	
											WS-19	27.74	28.94	30.06	31.23	32.39	

*(Signature)*  
ACTING DIRECTOR

ORDER DATE: 30 AUGUST 1993  
EFFECTIVE DATE: THE FIRST DAY OF THE FIRST PAY PERIOD  
BEGINNING ON OR AFTER 1 JANUARY 1994  
SCHEDULE ISSUED 4 FEBRUARY 1993

*Verified 1/13/94 - DOD Federal Wage Board - MAB*



DCMDN 1995 BRAC ENVIRONMENTAL DATA CALL  
PART IX  
REVISED 28 OCT 94

IX.A.1.	NO
IX.A.1a.	NOT APPLICABLE
IX.A.2.	NO
IX.A.2a.	NOT APPLICABLE
IX.A.2b.	NOT APPLICABLE
IX.A.3.	NOT APPLICABLE
IX.A.4.	NOT APPLICABLE
IX.A.5.	NOT APPLICABLE
IX.A.6.	NO
IX.A.6.a.	NOT APPLICABLE
IX.A.7.	NO
IX.A.7.a.	NO
IX.A.7.a(1)	NOT APPLICABLE
IX.A.8.	NOT APPLICABLE
IX.A.9.	NOT APPLICABLE
IX.A.10.	NOT APPLICABLE
IX.A.11.	NOT APPLICABLE
IX.B.1.	NO
IX.B.1.a.	NOT APPLICABLE
IX.B.1.b.	NO
IX.B.1.c.	NOT APPLICABLE
IX.B.2.	NO
IX.B.2.a.	NOT APPLICABLE
IX.B.2.b.	NOT APPLICABLE
IX.B.2.c.	NOT APPLICABLE
IX.B.2.d.	NOT APPLICABLE
IX.B.2.e.	NOT APPLICABLE
IX.B.2.e.(1).	NOT APPLICABLE
IX.B.2.e.(2).	NOT APPLICABLE
IX.B.2.e.(3).	NOT APPLICABLE
IX.B.3.	NO
IXB.3.a.	NOT APPLICABLE
IX.B.4.	NO
IX.B.4.a.	NOT APPLICABLE
IX.B.4.b.	NOT APPLICABLE
IX.B.4.c.	NOT APPLICABLE
IX.B.5.	NO
IX.B.5.a.	NOT APPLICABLE
IX.B.6.	NOT APPLICABLE
IX.B.7.	NOT APPLICABLE
IX.B.8.	CONTRACT DAKF31-92-C-0017 TO A LANDFILL OFFSITE
IX.B.9.	NOT APPLICABLE
IX.B.9.a.	NOT APPLICABLE
IX.B.9.b.	NOT APPLICABLE
IX.B.9.c.	NOT APPLICABLE
IX.B.9.d.	NOT APPLICABLE
IX.B.9.e.	NOT APPLICABLE
IX.B.9.f.	NOT APPLICABLE
IX.B.10.	YES
IX.B.10.a.	WASTE MANAGEMENT OF BOSTON NORTH, (617)933-2113
IX.B.10.b.	YES, LANDFILL PERMIT IS CURRENT AND APPLICABLE PER WASTE MGMT. FOR EFPA.
IX.B.10.c.	YES, ANNUAL TONNAGE=640 (DAILY =1.75 TONS)
IX.B.10.d.	3 YEARS WITH POTENTIAL EXPANSION TO 8 YEARS

DCMDN 1995 BRAC ENVIRONMENTAL DATA CALL  
PART IX  
REVISED 28 OCT 94

IX.B.10.e. NO  
IX.B.10.e.(1). NOT APPLICABLE  
IX.B.11. YES, WASTE MANAGEMENT OF BOSTON NORTH,  
(617)933-2113 CURRENT, ANNUAL AVERAGE TONNAGE 360  
IX.B.12. NO  
IX.B.12.a. NOT APPLICABLE  
IX.B.13. NOT APPLICABLE  
IX.B.14. NOT APPLICABLE  
IX.B.15. REFER TO SECTION IX.G.1.  
IX.B.16. YES  
IX.B.16.a. Ref: UST map encl #2  
IX.B.16.b. 2 USTs, status UNREGULATED, installed 1985,  
contents #4 fuel oil, current vol 15,000 gal ea.,  
tank capacity 15,000 gal.  
IX.B.16.c. YES  
IX.B.16.c.(1). NOT APPLICABLE  
IX.B.17. NO  
IX.B.17.a. NO  
IX.B.17.a.(1). NOT APPLICABLE  
IX.B.17.a.(2). USTs IDENTIFIED IN IX.B.16.b. ABOVE, NO ACTION  
TAKEN OR REQUIRED BASED ON EPA STANDARDS FOR USTs  
IX.B.18. NO  
IX.B.18.a. NOT APPLICABLE  
IX.B.19. YES  
IX.B.19.a. NOT APPLICABLE  
IX.B.20. YES  
IX.B.21. NOT APPLICABLE  
IX.B.22. NOT APPLICABLE  
IX.C.1. NO  
IX.C.1.a. NOT APPLICABLE  
IX.C.1.b. NOT APPLICABLE  
IX.C.1.b.(1). NOT APPLICABLE  
IX.C.2. NO  
IX.C.2.a. NOT APPLICABLE  
IX.C.3. NO  
IX.C.3.a. NOT APPLICABLE  
IX.C.4. NO  
IX.C.5. NO  
IX.C.5.a. NOT APPLICABLE  
IX.C.6. NO  
IX.C.6.a. NOT APPLICABLE  
IX.C.6.b. NOT APPLICABLE  
IX.C.6.c. NOT APPLICABLE  
IX.C.6.c.(1). NOT APPLICABLE  
IX.C.7. NO  
IX.C.7.a. NOT APPLICABLE  
IX.C.8. NO  
IX.C.8.a. NOT APPLICABLE  
IX.C.9. NOT APPLICABLE  
IX.C.10. NO  
IX.C.10.a. NOT APPLICABLE  
IX.C.11. NO  
IX.C.11.a. NOT APPLICABLE

218

DCMDN 1995 BRAC ENVIRONMENTAL DATA CALL  
PART IX  
REVISED 28 OCT 94

IX.C.12.	NO
IX.C.12.a.	NOT APPLICABLE
IX.C.13.	NOT APPLICABLE
IX.C.14.	NO
IX.C.14.a.	NOT APPLICABLE
IX.C.14.a.(1).	NOT APPLICABLE
IX.C.15.	NO
IX.C.15.a.	NOT APPLICABLE
IX.C.15.a.(1).	NOT APPLICABLE
IX.C.16.	NO
IX.C.17.	NO
IX.C.17.a.	NOT APPLICABLE
IX.C.17.b.	NOT APPLICABLE
IX.C.17.c.	NOT APPLICABLE
IX.C.17.d.	NOT APPLICABLE
IX.C.18.	NO
IX.C.18.a.	NOT APPLICABLE
IX.C.18.b.	NOT APPLICABLE
IX.C.18.c.	NOT APPLICABLE
IX.C.19.	NO
IX.C.19.a.	NOT APPLICABLE
IX.C.20.	NO
IX.C.20.a.	NOT APPLICABLE
IX.C.21.	NO
IX.C.21.a.	NOT APPLICABLE
IX.C.21.a.(1).	NOT APPLICABLE
IX.C.22.	NOT APPLICABLE
IX.C.23.	NO
IX.C.23.a.	NOT APPLICABLE
IX.C.23.b.	NOT APPLICABLE
IX.C.23.b.(1).	NOT APPLICABLE
IX.C.24.	NO
IX.C.24.a.	NOT APPLICABLE
IX.C.25.	NO
IX.C.25.a.	NOT APPLICABLE
IX.C.26.	NO
IX.C.26.a.	NOT APPLICABLE
IX.C.27.	NOT APPLICABLE
IX.C.27.a.	NOT APPLICABLE
IX.C.28.	NOT APPLICABLE
IX.D.1.	NO
IX.D.1.a.	NOT APPLICABLE
IX.D.1.a.(1).	NOT APPLICABLE
IX.D.2.	YES
IX.D.2.a	BARNES BUILDING, BOILER EXHAUST STACK

STRUCTURE	% FRIABLE	% NON FRIABLE	EST AREA OF FRIABLE CONTAMINATION	EST AREA OF NON FRIABLE CONTAMINATION
BARNES BLDG	0	0	ABSESTOS IS ENCAPSULATED IN AN AREA BETWEEN THE EXHAUST STACK AND A CONCRETE SLEEVE. THE MATERIAL DOES NOT HAVE CONTACT WITH THE OUTSIDE AIR.	

219

DCMDN 1995 BRAC ENVIRONMENTAL DATA CALL  
PART IX  
REVISED 28 OCT 94

IX.D.3. NO  
IX.D.3.a. NOT APPLICABLE  
IX.D.3.b. NOT APPLICABLE  
IX.D.3.c. NO  
IX.D.3.c.(1). NOT APPLICABLE  
IX.D.4. NO  
IX.D.4.a. NOT APPLICABLE  
IX.D.4.b. NOT APPLICABLE  
IX.D.5. NOT APPLICABLE  
IX.D.6. NOT APPLICABLE  
IX.D.7. YES  
IX.D.7.a. YES, 100% PER ENVIRONMENTAL ENG. AT FT DEVENS  
IX.D.7.b. NOT APPLICABLE (SURVEY COMPLETED 6/93)  
IX.D.8. NO  
IX.D.8.a. NOT APPLICABLE  
IX.D.8.b. NOT APPLICABLE  
IX.D.8.c. NOT APPLICABLE  
IX.D.8.d. NOT APPLICABLE  
IX.D.9. NO  
IX.D.9.a. NOT APPLICABLE  
IX.D.9.b. NOT APPLICABLE  
IX.D.10. NO  
IX.D.10.a. NOT APPLICABLE  
IX.D.11. NOT APPLICABLE  
IX.D.12. NOT APPLICABLE  
IX.D.13. NO  
IX.D.13.a. NOT APPLICABLE  
IX.D.13.b. NO  
IX.D.13.c. NOT APPLICABLE  
IX.D.13.c(1). NOT APPLICABLE  
IX.D.13.d. NOT APPLICABLE  
IX.D.14. NO  
IX.D.15. NOT APPLICABLE  
IX.D.16. NO  
IX.D.16.a. NOT APPLICABLE  
IX.D.16.a.(1). NOT APPLICABLE  
IX.D.16.a.(2). NOT APPLICABLE  
IX.D.16.a.(3). NOT APPLICABLE  
IX.D.16.b. NO  
IX.D.17. NOT APPLICABLE  
IX.D.18. NOT APPLICABLE  
IX.E.1. AQCR 119 - METROPOLITAN BOSTON INTRASTATE.  
IX.E.2. OZONE: SERIOUS NON-ATTAINMENT  
NITROGEN DIOXIDE: ATTAINMENT AREA  
CARBON MONOXIDE: MODERATE NON-ATTAINMENT  
PARTICULATE MATTER: UNCLASSIFIED  
SULFUR DIXOIDE: ATTAINMENT  
LEAD: ATTAINMENT  
  
IX.E.3. NO  
IX.E.3.a. NOT APPLICABLE  
IX.E.4. (4) 50 GPM, MEIL McLAIN BOILERS - USING #4 FUEL  
(1) GENERATOR - 150 KW (EMERGENCY POWER SUPPLY)  
(1) COLD VAPOR DEGREASER (MAINTENANCE SHOP)  
(1) CENTRAL AIR CONDITION UNIT - 1100 TONS OUTPUT  
IX.E.4.a. Ref: AIR QUALITY MAP, ENCL #2

220

DCMDN 1995 BRAC ENVIRONMENTAL DATA CALL  
PART IX  
REVISED 28 OCT 94

IX.E.5. NO  
IX.E.5.a. NOT APPLICABLE  
IX.E.6. NO  
IX.E.6.a. NOT APPLICABLE  
IX.E.7. SERIOUS: 0.160 - 0.180 ppm  
IX.E.7.a. NO  
IX.E.7.b. NOT APPLICABLE  
IX.E.7.c. NO  
IX.E.8. NO  
IX.E.8.a. NOT APPLICABLE  
IX.E.8.b. NOT APPLICABLE  
IX.E.8.c. NOT APPLICABLE  
IX.E.9. SERIOUS  
IX.E.9.a. THE FOLLOWING ARE BASED ON 1990 CONSUMPTION  
RECORDS:  
PM +/- 660 LBS/YR SO2 +/- 14,803 LBS/YR  
NO2 +/- 5,186 LBS/YR CO +/- 472 LBS/YR  
VOC +/- 106 LBS/YR  
IX.E.9.b. NOT APPLICABLE  
IX.E.9.c. NOT APPLICABLE  
IX.E.10. MODERATE 9.1 - 16.4 PPM  
IX.E.11. NOT APPLICABLE  
IX.E.12. NOT APPLICABLE  
IX.E.13. NO  
IX.E.13.a. NOT APPLICABLE  
IX.E.13.b. NOT APPLICABLE  
IX.E.14. YES  
IX.E.14a. YES, SMOKE OPACITY METERING STACK DEVICE  
IX.E.15. NO  
IX.E.15.a. NOT APPLICABLE  
IX.E.16. NO  
IX.E.16.a. NOT APPLICABLE  
IX.E.17. NO  
IX.E.17.a. NOT APPLICABLE  
IX.E.17.b. YES  
IX.E.18. NO  
IX.E.18.a. NOT APPLICABLE  
IX.E.19. NO  
IX.E.20. NO  
IX.E.21. NOT APPLICABLE  
IX.F.1. NO  
IX.F.1.a. NOT APPLICABLE  
IX.F.1.b. NOT APPLICABLE  
IX.F.1.c. NOT APPLICABLE  
IX.F.1.c..(1). NOT APPLICABLE  
IX.F.1.d. NOT APPLICABLE  
IX.F.1.d.(1). NOT APPLICABLE  
IX.F.1.e. NOT APPLICABLE  
IX.F.1.e.(1). NOT APPLICABLE  
IX.F.1.f. NOT APPLICABLE  
IX.F.1.f.(1). NOT APPLICABLE  
IX.F.1.f.(2). NOT APPLICABLE

221

DCMDN 1995 BRAC ENVIRONMENTAL DATA CALL  
PART IX  
REVISED 28 OCT 94

IX.F.2. BOSTON CITY WATER SUPPLY/SURFACE WATER  
IX.F.3. NO  
IX.F.3.a. NOT APPLICABLE  
IX.F.4. NOT APPLICABLE  
IX.F.5. NOT APPLICABLE  
IX.F.6. NO  
IX.F.6.a. NOT APPLICABLE  
IX.F.7. NOT APPLICABLE  
IX.F.8. NO  
IX.F.8.a. NOT APPLICABLE  
IX.F.9. NOT APPLICABLE  
IX.F.9.a. NOT APPLICABLE  
IX.F.10. NO  
IX.F.10.a. NOT APPLICABLE  
IX.F.11. NO  
IX.F.11.a. NOT APPLICABLE  
IX.F.11.b. NOT APPLICABLE  
IX.F.12. NOT APPLICABLE  
IX.F.13. NOT APPLICABLE  
IX.F.14. NO  
IX.F.14.a. NOT APPLICABLE  
IX.F.14.b. NOT APPLICABLE  
IX.F.14.c. NOT APPLICABLE  
IX.F.14.c.(1). NOT APPLICABLE  
IX.F.14.d. NOT APPLICABLE  
IX.F.14.d.(1). NOT APPLICABLE  
IX.F.14.d.(2). NOT APPLICABLE  
IX.F.14.e. NOT APPLICABLE  
IX.F.14.e.(1). NOT APPLICABLE  
IX.F.14.f. NO  
IX.F.14.f.(1) NOT APPLICABLE  
IX.F.14.f.(1).(a). NOT APPLICABLE  
IX.F.14.f.(1).(b). NOT APPLICABLE  
IX.F.15. NO  
IX.F.15.a. NOT APPLICABLE  
IX.F.15.b. NOT APPLICABLE  
IX.F.15.c. NOT APPLICABLE  
IX.F.15.c.(1). NOT APPLICABLE  
IX.F.15.d. NOT APPLICABLE  
IX.F.15.d.(1). NOT APPLICABLE  
IX.F.15.d.(2). NOT APPLICABLE  
IX.F.15.e. NOT APPLICABLE  
IX.F.15.e.(1). NOT APPLICABLE  
IX.F.15.f. NO  
IX.F.15.f.(1) NOT APPLICABLE  
IX.F.15.f.(1).(a) NOT APPLICABLE  
IX.F.15.F.(1).(b). NOT APPLICABLE  
IX.F.16. NOT APPLICABLE

223

DCMDN 1995 BRAC ENVIRONMENTAL DATA CALL  
PART IX  
REVISED 28 OCT 94

IX.G.1.

RCRA - SOLID WASTE LISTED BELOW, ALL REMAINING  
PROJECTS ARE NOT APPLICABLE

1994	\$ 38,000.00
1995	\$ 39,900.00
1996	\$ 41,895.00
1997	\$ 43,990.00
1998	\$ 46,190.00
1999	\$ 48,500.00
2000	\$ 50,925.00
2001	\$ 53,471.00

IX.G.2.

NOT APPLICABLE

IX.G.3.

NOT APPLICABLE

223







DEFENSE LOGISTICS AGENCY  
DEFENSE CONTRACT MANAGEMENT COMMAND  
DEFENSE CONTRACT MANAGEMENT DISTRICT NORTHEAST  
495 SUMMER STREET  
BOSTON, MA. 02210-2184



REPLY  
REFER TO DCMDN-D

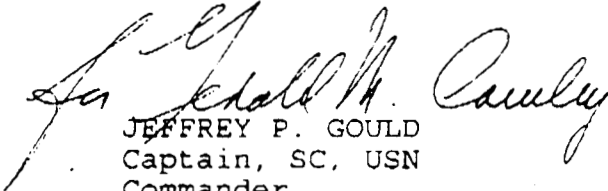
4 Nov 1994

SUBJECT: Base Realignment and Closure (BRAC) 95 Data Call

TO: CAAJ (BRAC)

1. Reference: Telephone conversation between Cathy Kelleher and Karen Cleaves, 4 Nov 94, subject: Part VI.
2. Based on reference 1 above, we have changed our response for Part VI to include the work years associated with custodial, security, and disposal services provided by Ft. Devens rather than just reference the contract.
3. I certify that the information contained herein is accurate and complete to the best of my knowledge and belief.
4. If you or your staff have any questions, please contact Karen Cleaves at (617) 451-4983.

1 Encl

  
JEFFREY P. GOULD  
Captain, SC, USN  
Commander

BRAC 95

DCMD Northeast  
 PART VI: Servicing Provided/Servicing Received Data Call (Cont'd)  
 VI.A.5. thru VI.A.7.

DCMDN receives:

<u>Description</u>	<u>From</u>	<u>Work Years (est.)</u> (work year = 2088 hrs)
Communication Services	Defense Metropolitan Area Telephone System (DMATS) Boston	.75
Communications Support	U.S. Coast Guard Station - Boston	.1 or less
" " Security	2014th Communications Squadron Hanscom AFB	.1 or less
Printing Service	Defense Printing Service	2.0
Custodial Service	Fort Devens, MA	7.95 *
Security Service	Fort Devens, MA	5.56 *
Real Property Maintenance	Fort Devens, MA	1.3
Refuse Collection	Fort Devens, MA	.16 *
Ice & Snow Removal	Fort Devens, MA	.1 or less
Utilities	Fort Devens, MA	N/A

\* Changed and re-certified 4 Nov. 94



DEFENSE LOGISTICS AGENCY  
DEFENSE CONTRACT MANAGEMENT COMMAND  
DEFENSE CONTRACT MANAGEMENT DISTRICT NORTHEAST  
495 SUMMER STREET  
BOSTON, MA. 02210-2184



IN REPLY  
REFER TO DCMDN-D

7 Nov 1994

SUBJECT: Base Realignment and Closure (BRAC) 95 Data Call

TO: CAAJ (BRAC)

1. Reference: Telephone conversation between Adi Maneckshaw and Karen Cleaves, 7 Nov 94, subject: Part IV.
2. Based on reference 1 above, we have changed our response for Part IV, questions A.43 and A.68, pages 7 and 12, respectively.
3. I certify that the information contained herein is accurate and complete to the best of my knowledge and belief.
4. If you or your staff have any questions, please contact Karen Cleaves at (617) 451-4983.

2 Encl

*Jeffrey P. Gould*  
JEFFREY P. GOULD  
Captain, SC, USN  
Commander

**SECTION IV - DCMD AND DCMCI QUESTIONS (cont'd)**

ACTIVITY : DCMDN  
 LOCATION: 495 Summer St., Boston, MA  
 BUILDING: 1-1,4,7,8,9 and basement

QUES # ITEM

IV.A.23	TYPE CONSTRUCTION	Perm. Column & slab	
IV.A.24	ROOF TYPE	EPDM (rubber)	
IV.A.25	ROOF LAST REPLACED/CONSTRUCTED? (MMYY :EX - MAY 85)		Sep-94
IV.A.26	RECOMMENDED ROOF REPLACEMENT DATE(MMYY)		2014
IV.A.27	ESTIMATED COST TO REROOF (169,517sqft/571,600x\$510,250 [bldg] = \$151,323.00 for DCMDN)		\$151,323
IV.A.28	TYPE FLOOR (In addition, there is ceramic tile in bathrooms)	Concrete/Tile/Carpet	
IV.A.29	FLOOR LAST REPLACED/CONSTRUCTED? (MMYY)		1988
IV.A.30	RECOMMENDED FLOOR REPLACEMENT DATE (MMYY)		1995
IV.A.31	ESTIMATED COST TO REFLOOR (13496sqft[bsmt]x\$1.65 plus 156,021sqft[floors]x\$4.12 = \$665,074)		\$665,074
IV.A.32	RESTROOMS ADEQUATE? (IN NUMBER) (y/n)		YES
IV.A.33	DATE OF LAST RESTROOM REHAB (MMYY)		1978-1982
IV.A.34	DATE OF NEXT RESTROOM REHAB(MMYY)		2002
IV.A.35	ESTIMATED COST TO REHAB THE RESTROOMS (169517sqftx\$.98)		\$166,127
IV.A.36	RESTROOMS EQUIPPED FOR HANDICAPPED? (y/n)		YES
IV.A.37	TYPE FIRE PROTECTION	Wet Sprinkler System	
IV.A.38	FIRE PROTECTION SYSTEM LAST REPLACED/CONSTRUCTED? (MMYY)		1978-1982
IV.A.39	RECOMMENDED FIRE PROTECTION SYSTEM REPLACEMENT DATE (MMYY)		2013
IV.A.40	ESTIMATED COST TO REPLACE THE FIRE PROTECTION SYSTEM (169,517sqftx3.22[\$1.55 + \$1.67] = 545,845)		545,845
IV.A.41	TYPE FIRE ALARM SYSTEM	Annunciating Strobe	
IV.A.42	FIRE ALARM SYSTEM LAST REPLACED/CONSTRUCTED? (MMYY)		1978-1982
IV.A.43	RECOMMENDED FIRE ALARM SYSTEM REPLACEMENT DATE (MMYY)		2003
IV.A.44	ESTIMATED COST TO REPLACE THE FIRE ALARM SYSTEM		\$106,796

PLEASE RETURN TO THE TOP OF THE SCREEN  
 AND GO TO THE RIGHT FOR THE NEXT QUESTION

7-N 4

**SECTION IV - DCMD AND DCMCI QUESTIONS (cont'd)**

**Question IV.A.68**

ACTIVITY : DCMDN  
 LOCATION: 495 Summer St., Boston, MA  
 BUILDING: 1-1,4,7,8,9 and basement

Building Location	Est cost to obtain (\$/sf/yr)	Dist from current location (mi)	Space available (SF)	Current use	Required renovations	Est cost of renovation (\$k)
Army Natick Labs	\$180,000	20	60K	Office	Yes, 60,000sqftx\$78.75	*
Woburn, MA	\$1,200,000	10	60K	Warehouse	Yes, 60,000sqftx\$99.75	**

1. Army Natick Labs (60,000sqftx\$3.00)
2. Woburn, MA (GSA owned [60,000sqftx\$20.00])

Scope: To install modular furniture, elec., telephones, etc.  
 \*\$4,725,000.00  
 \*\*\$5,985,000.00

\*\*\$5,985,000. (The conversion cost of \$99.75 is based on 95% of the \$105.00 new construction cost and was used for BRAC 93).

PLEASE RETURN TO THE TOP OF THE SCREEN  
 AND GO TO THE RIGHT FOR THE NEXT QUESTION

7-Nov-94



DEFENSE LOGISTICS AGENCY  
 DEFENSE CONTRACT MANAGEMENT COMMAND  
 DEFENSE CONTRACT MANAGEMENT DISTRICT NORTHEAST  
 495 SUMMER STREET  
 BOSTON, MA. 02210-2184



IN WEDLY REFER TO DCMDN-D

8 Nov 1994

SUBJECT: Base Realignment and Closure (BRAC) 95 Data Call

TO: CAAJ (BRAC)

1. References:

a. Telephone conversation between Lucy Daris and Karen Cleaves, 7 Nov 94, subject: Part V.

b. CAAJ (BRAC) letter, 7 Nov 94, subject: BRAC 95 - Data Collection - DCMD Specific Data.

2. Based on the above references, we have revised our answer to V.1. as follows:

V.1. *Unique Missions:* Navy Nuclear Propulsion, Contractor Field Teams, Industrial Analysis Support, Customer Liaison, Automated Data Processing Equipment (ADPE), Contractor Insurance Pension Review (CIPR), and Defense Corporate Executive (DCE). We also provide Electronic Data Interchange (EDI) and Audio-Visual services including teleconferencing services DCMC-wide. In addition, we knew, as of 30 Sep 94, that we would be providing Counsel services (e.g., fraud and litigation) to the DCMCI and that the International Logistics Office would be transferred to DCMDN effective 23 October 1994.

3. I certify that the information contained herein is accurate and complete to the best of my knowledge and belief.

4. If you or your staff have any questions, please contact Karen Cleaves at (617) 451-4983.

1 Encl

*Jeffrey P. Gould*  
 JEFFREY P. GOULD  
 Captain, SC, USN  
 Commander

V.1. **Unique Missions:** Navy Nuclear Propulsion, Contractor Field Teams, Industrial Analysis Support, Customer Liaison, Automated Data Processing Equipment (ADPE), Contractor Insurance Pension Review (CIPR), and Defense Corporate Executive (DCE). We also provide Electronic Data Interchange (EDI) and Audio-Visual services including teleconferencing services DCMC-wide. In addition, we knew, as of 30 Sep 94, that we would be providing Counsel services (e.g., fraud and litigation) to the DCMCI and that the International Logistics Office would be transferred to DCMDN effective 23 October 1994.

V.2. **Organization:**

V.2.a. **Listing of DCMAOs and DPROs and their locations:** see Enclosure 1 (Spreadsheet A).

V.2.b. **Mileage for DCMAOs and DPROs from DCMDN HQ:** see Enclosure 1 (Spreadsheet A).

V.2.c. **Listing of DCMOs and the DCMAO or DPRO to which they report:** see Enclosure 1 (Spreadsheet A).

V.2.d. **Listing of DCMAOs and DPROs not reporting directly to DCMDN HQ:** see Enclosure 1 (Spreadsheet A).

V.2.e. **Map of Geographical Boundaries:** see Enclosure 2 with Attachments 1, 2 and 3.

V.3. **As part of the Customer Outreach Program, the DCMDN has lead responsibility for the following customers (buying activities and program offices):** see Enclosure 3. Data is projected to 30 September 1994.

V.4. **The DCMDN SPLAs act as prime program integrators for the following number of Acquisition Category (ACAT) I Programs:** see Enclosure 4. A list is enclosed reflecting the responsible CAO and respective ACAT I Programs, and is projected to 30 September 1994.

V.5. **Number of DCEs located in DCMDN:** 10. A listing of DCEs and their corporation name and duty station as of 31 July 1994 and 30 September 1994 is at Enclosure 5.

V.6. **Number of CACOs and DACOs located in DCMDN:** 16 CACOs and 104 DACOs. A listing of CACOs and DACOs, their corporation/division and duty station is at Enclosure 6 and 6A, and 30 September 1994.

V.7. **Miles from DCMDN HQ to Bus, Train, Plane:**

a. **Bus:** The City of Boston has two major interstate and intrastate bus terminals in relative close proximity to the DCMDN HQ. One terminal (at South Station) is less than one mile while the other terminal (at Park Square) is less than two miles. A new bus terminal to service the entire City of Boston is currently under construction at South Station, scheduled for completion by late 1995, and will be less than one mile. In addition, there are commuter transportation services to and from the city and to the DCMDN HQ.



DEFENSE LOGISTICS AGENCY  
DEFENSE CONTRACT MANAGEMENT COMMAND  
DEFENSE CONTRACT MANAGEMENT DISTRICT NORTHEAST  
495 SUMMER STREET  
BOSTON, MA. 02210-2184



IN REPLY  
REFER TO

DCMDN-D

15 Nov 1994

SUBJECT: Base Realignment and Closure (BRAC) 95 Data Call

TO: CAAJ (BRAC)

1. References:

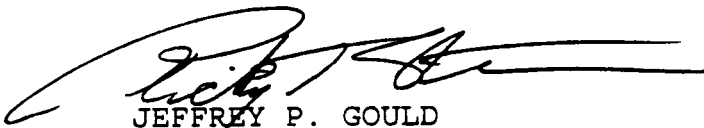
a. Telephone conversation between John Green and Margie Ciocca, 15 Nov 94, subject: Part II.

2. Based on the above reference, we have revised our answer for II.B.6., II.B.7, and II.B.8 to reflect the one person duty stationed at Cleveland, OH.

3. I certify that the information contained herein is accurate and complete to the best of my knowledge and belief.

4. If you or your staff have any questions, please contact Karle Cleaves at (617) 451-4983.

4 Encl

  
JEFFREY P. GOULD  
Captain, SC, USN  
Commander



FEDERAL QUALITY  
INSTITUTE  
QUALITY  
IMPROVEMENT  
PROTOTYPE  
AWARD WINNER



DCMDN  
II.B.6  
AS OF 30 JUNE 94

Activity: Defense Contract Management District Northeast  
Duty Station: 495 Summer Street, Boston, MA

Total number of civilian employees	321
Less: Type of Appointment Codes 3, 8, and 9 employees	9
Total number of permanent civilian employees	311

Permanent civilian employees who are:

Reemployed Annuitants	0
Type of Appointment Code 4 employees	0
Type of Appointment Code 5 employees	0
Type of Appointment Code 7 or 0 employees who do not have personal career or career-conditional status, who are not serving under a permanent VRA, or who are not serving under a Schedule A, 213.3102(u) appointment	1
	<hr/>
	1

Total number of permanent civilian employees who are not eligible to be registered in the DoD Priority Placement Program	0
--	---

$$1 / 311 = .0032154\% \\ = .0\%$$

Revised 15 Nov 94

DCMDN  
II.B.6  
AS OF 30 JUNE 94

Activity: Defense Contract Management District Northeast  
Duty Station: 1240 East 9th Street, Cleveland, OH

Total number of civilian employees	1
Less: Type of Appointment Codes 3, 8, and 9 employees	0
Total number of permanent civilian employees	1

Permanent civilian employees who are:	
Reemployed Annuitants	0
Type of Appointment Code 4 employees	0
Type of Appointment Code 5 employees	0
Type of Appointment Code 7 or 0 employees who do not have personal career or career-conditional status, who are not serving under a permanent VRA, or who are not serving under a Schedule A, 213.3102(u) appointment	0
	<hr/>
	0

Total number of permanent civilian employees who are not eligible to be registered in the DoD Priority Placement Program	0
	<hr/>
	0

0 / 1 = 0%  
= 0%

Revised 15 Nov 94

DCMDN  
II.B.6  
AS OF 30 SEP 94

Activity: Defense Contract Management District Northeast  
Duty Station: 495 Summer Street, Boston, MA

Total number of civilian employees	317
Less: Type of Appointment Codes 3, 8, and 9 employees	0
Total number of permanent civilian employees	317

Permanent civilian employees who are:	
Reemployed Annuitants	0
Type of Appointment Code 4 employees	0
Type of Appointment Code 5 employees	0
Type of Appointment Code 7 or 0 employees who do not have personal career or career-conditional status, who are not serving under a permanent VRA, or who are not serving under a Schedule A, 213.3102(u) appointment	10
	<hr/>
	10

Total number of permanent civilian employees who are not eligible to be registered in the DoD Priority Placement Program	0
--	---

$$10 / 317 = .0315\%$$
$$= 3.2\%$$

Revised 15 Nov 1994

*Sheet 2 of 10*

DCMDN  
II.B.6  
AS OF 30 SEP 94

Activity: Defense Contract Management District Northeast  
Duty Station: 1240 East 9th Street, Cleveland, OH

Total number of civilian employees	1
Less: Type of Appointment Codes 3, 8, and 9 employees	0
Total number of permanent civilian employees	1

Permanent civilian employees who are:	
Reemployed Annuitants	0
Type of Appointment Code 4 employees	0
Type of Appointment Code 5 employees	0
Type of Appointment Code 7 or 0 employees who do not have personal career or career-conditional status, who are not serving under a permanent VRA, or who are not serving under a Schedule A, 213.3102(u) appointment	0
	<hr/>
	0

Total number of permanent civilian employees who are not eligible to be registered in the DoD Priority Placement Program	0
--	---

0 / 1 = 0%  
= 0%

Revised 15 Nov 94

*Final*

DCMDN  
II.B.7., II.B.8.  
AS OF 30 JUNE 94

Percentage of Nonmovers for Activity:  
Defense Contract Management District Northeast

Age Range	Number of Permanent	X	Factor	=	Number of Nonmovers
20-24	1	x	.774	=	1
25-29	12	x	.744	=	9
30-34	30	x	.826	=	25
35-39	36	x	.882	=	32
40-44	59	x	.907	=	54
45-49	66	x	.933	=	62
50-54	47	x	.920	=	43
55-59	43	x	.944	=	41
60-64	26	x	.952	=	25
Total:	320				292

292 / 320 = .913, or 91.3% nonmovers, which is the value for this data element.

Per Diem Rate:

\$101 - Lodging  
38 - M \$ IE  
\$139 - Total

Revised 15 Nov 1994

*2/2/94*

DCMDN  
II.B.7., II.B.8.  
AS OF 30 JUNE 94

Percentage of Nonmovers for Activity:  
Defense Contract Management District Northeast  
Duty Station: 1240 East 9th Street, Cleveland, OH

Age Range	Number of Permanent	X	Factor	=	Number of Nonmovers
20-24	0	x	.774	=	0
25-29	0	x	.744	=	0
30-34	0	x	.826	=	0
35-39	0	x	.882	=	0
40-44	0	x	.907	=	0
45-49	0	x	.933	=	0
50-54	1	x	.920	=	1
55-59	0	x	.944	=	0
60-64	0	x	.952	=	0
Total:	1				1

1 / 1 = 1, or 1.0% nonmovers, which is the value for this data element.

Per Diem Rate:

\$ 78 - Lodging  
38 - M \$ IE  
\$116 - Total

Revised 15 Nov 1994

DCMDN  
II.B.7., II.B.8.  
AS OF 30 SEP 94

Percentage of Nonmovers for Activity:  
Defense Contract Management District Northeast

Age Range	Number of Permanent	X	Factor	=	Number of Nonmovers
20-24	1	x	.744	=	1
25-29	13	x	.744	=	10
30-34	29	x	.826	=	24
35-39	38	x	.882	=	34
40-44	60	x	.907	=	54
45-49	61	x	.933	=	57
50-54	45	x	.920	=	41
55-59	39	x	.944	=	37
60-64	19	x	.952	=	18
Total:	305				276

276 / 305 = .905, or 90.5% nonmovers, which is the value for this data element.

Per Diem Rate:

\$101 - Lodging  
38 - M \$ IE  
\$139 - Total

Revised 15 Nov 94

DCMDN  
II.B.7., II.B.8.  
AS OF 30 SEP 94

Percentage of Nonmovers for Activity:  
Defense Contract Management District Northeast  
Duty Station: 1240 East 9th Street, Cleveland, OH

Age Range	Number of Permanent	X	Factor	=	Number of Nonmovers
20-24	0	x	.744	=	0
25-29	0	x	.744	=	0
30-34	0	x	.826	=	0
35-39	0	x	.882	=	0
40-44	0	x	.907	=	0
45-49	0	x	.933	=	0
50-54	1	x	.920	=	1
55-59	0	x	.944	=	0
60-64	0	x	.952	=	0
Total:	1				1

1 / 1 = 1, or 1.0% nonmovers, which is the value for this data element.

Per Diem Rate:

\$ 78 - Lodging  
38 - M \$ IE  
\$116 - Total

Revised 15 Nov 94



# Document Separator





# **Defense Logistics Agency**

**BRAC 95**

## **Defense Contract Management Districts (DCMDs)**

**COBRA ANALYSIS**



**BRAC 95  
COBRA Run  
DCMD62**

**Realign Defense  
Contract Management  
Command  
International  
(DCMCI)**



COBRA REALIGNMENT SUMMARY (COBRA v5.08) - Page 1/2  
 Data As Of 12:34 12/20/1994, Report Created 13:03 02/10/1995

Department : DLA  
 Option Package : DCMD62B  
 Scenario File : C:\COBRA508\DCMD62B.CBR  
 Std Fctrs File : C:\COBRA508\DCMD.SFF

Starting Year : 1996  
 Final Year : 1998  
 ROI Year : 1999 (1 Year)

NPV in 2015(\$K): -38,734  
 1-Time Cost(\$K): 3,107

Net Costs (\$K)	Constant Dollars						Total	Beyond
	1996	1997	1998	1999	2000	2001		
MilCon	0	0	0	0	0	0	0	0
Person	0	0	-532	-1,393	-1,393	-1,393	-4,712	-1,393
Overhd	726	544	-1,226	-1,752	-1,752	-1,752	-5,212	-1,752
Moving	0	0	1,135	0	0	0	1,135	0
Missio	0	0	0	0	0	0	0	0
Other	0	0	105	0	0	0	105	0
<b>TOTAL</b>	<b>726</b>	<b>544</b>	<b>-518</b>	<b>-3,145</b>	<b>-3,145</b>	<b>-3,145</b>	<b>-8,685</b>	<b>-3,145</b>

	1996	1997	1998	1999	2000	2001	Total
<b>POSITIONS ELIMINATED</b>							
Off	0	0	4	0	0	0	4
Enl	0	0	1	0	0	0	1
Civ	0	0	28	0	0	0	28
<b>TOT</b>	<b>0</b>	<b>0</b>	<b>33</b>	<b>0</b>	<b>0</b>	<b>0</b>	<b>33</b>

	1996	1997	1998	1999	2000	2001	Total
<b>POSITIONS REALIGNED</b>							
Off	0	0	7	0	0	0	7
Enl	0	0	4	0	0	0	4
Stu	0	0	0	0	0	0	0
Civ	0	0	41	0	0	0	41
<b>TOT</b>	<b>0</b>	<b>0</b>	<b>52</b>	<b>0</b>	<b>0</b>	<b>0</b>	<b>52</b>

Summary:

-----  
 Disestablish DCMCI

Department : DLA  
 Option Package : DCMD62B  
 Scenario File : C:\COBRA508\DCMD62B.CBR  
 Std Fctrs File : C:\COBRA508\DCMD.SFF

Costs (\$K) Constant Dollars								
	1996	1997	1998	1999	2000	2001	Total	Beyond
	----	----	----	----	----	----	----	----
MilCon	0	0	0	0	0	0	0	0
Person	0	0	197	54	54	54	360	54
Overhd	726	544	2,912	2,480	2,480	2,480	11,622	2,480
Moving	0	0	1,157	0	0	0	1,157	0
Missio	0	0	0	0	0	0	0	0
Other	0	0	105	0	0	0	105	0
<b>TOTAL</b>	<b>726</b>	<b>544</b>	<b>4,372</b>	<b>2,534</b>	<b>2,534</b>	<b>2,534</b>	<b>13,245</b>	<b>2,534</b>

Savings (\$K) Constant Dollars								
	1996	1997	1998	1999	2000	2001	Total	Beyond
	----	----	----	----	----	----	----	----
MilCon	0	0	0	0	0	0	0	0
Person	0	0	729	1,448	1,448	1,448	5,073	1,448
Overhd	0	0	4,138	4,232	4,232	4,232	16,834	4,232
Moving	0	0	23	0	0	0	23	0
Missio	0	0	0	0	0	0	0	0
Other	0	0	0	0	0	0	0	0
<b>TOTAL</b>	<b>0</b>	<b>0</b>	<b>4,890</b>	<b>5,680</b>	<b>5,680</b>	<b>5,680</b>	<b>21,929</b>	<b>5,680</b>



NET PRESENT VALUES REPORT (COBRA v5.08)

Data As Of 12:34 12/20/1994, Report Created 13:03 02/10/1995

Department : DLA  
 Option Package : DCMD62B  
 Scenario File : C:\COBRA508\DCMD62B.CBR  
 Std Fctrs File : C:\COBRA508\DCMD.SFF

Year	Cost(\$)	Adjusted Cost(\$)	NPV(\$)
-----	-----	-----	-----
1996	725,677	715,900	715,900
1997	544,257	522,555	1,238,454
1998	-518,375	-484,384	754,070
1999	-3,145,400	-2,860,484	-2,106,413
2000	-3,145,400	-2,783,926	-4,890,339
2001	-3,145,400	-2,709,417	-7,599,756
2002	-3,145,400	-2,636,902	-10,236,658
2003	-3,145,400	-2,566,328	-12,802,986
2004	-3,145,400	-2,497,643	-15,300,629
2005	-3,145,400	-2,430,796	-17,731,425
2006	-3,145,400	-2,365,738	-20,097,163
2007	-3,145,400	-2,302,421	-22,399,585
2008	-3,145,400	-2,240,799	-24,640,384
2009	-3,145,400	-2,180,827	-26,821,211
2010	-3,145,400	-2,122,459	-28,943,670
2011	-3,145,400	-2,065,654	-31,009,324
2012	-3,145,400	-2,010,369	-33,019,693
2013	-3,145,400	-1,956,563	-34,976,256
2014	-3,145,400	-1,904,198	-36,880,454
2015	-3,145,400	-1,853,234	-38,733,687

TOTAL ONE-TIME COST REPORT (COBRA v5.08) - Page 1/3  
 Data As Of 12:34 12/20/1994, Report Created 13:03 02/10/1995

Department : DLA  
 Option Package : DCMD62B  
 Scenario File : C:\COBRA508\DCMD62B.CBR  
 Std Fctrs File : C:\COBRA508\DCMD.SFF

(All values in Dollars)

Category	Cost	Sub-Total
-----	----	-----
Construction		
Military Construction	0	
Family Housing Construction	0	
Information Management Account	0	
Land Purchases	0	
Total - Construction		0
Personnel		
Civilian RIF	65,788	
Civilian Early Retirement	26,568	
Civilian New Hires	6,947	
Eliminated Military PCS	31,246	
Unemployment	12,528	
Total - Personnel		143,078
Overhead		
Program Planning Support	1,678,127	
Mothball / Shutdown	23,750	
Total - Overhead		1,701,877
Moving		
Civilian Moving	835,675	
Civilian PPS	259,200	
Military Moving	58,115	
Freight	4,425	
One-Time Moving Costs	0	
Total - Moving		1,157,416
Other		
HAP / RSE	105,000	
Environmental Mitigation Costs	0	
One-Time Unique Costs	0	
Total - Other		105,000
-----		
Total One-Time Costs		3,107,372
-----		
One-Time Savings		
Military Construction Cost Avoidances	0	
Family Housing Cost Avoidances	0	
Military Moving	22,705	
Land Sales	0	
One-Time Moving Savings	0	
Environmental Mitigation Savings	0	
One-Time Unique Savings	0	
-----		
Total One-Time Savings		22,705
-----		
Total Net One-Time Costs		3,084,667

Department : DLA  
 Option Package : DCMD62B  
 Scenario File : C:\COBRA508\DCMD62B.CBR  
 Std Fctrs File : C:\COBRA508\DCMD.SFF

Base: DCMCI, OH  
 (All values in Dollars)

Category	Cost	Sub-Total
-----	----	-----
Construction		
Military Construction	0	
Family Housing Construction	0	
Information Management Account	0	
Land Purchases	0	
Total - Construction		0
Personnel		
Civilian RIF	65,788	
Civilian Early Retirement	26,568	
Civilian New Hires	0	
Eliminated Military PCS	31,246	
Unemployment	12,528	
Total - Personnel		136,131
Overhead		
Program Planning Support	1,678,127	
Mothball / Shutdown	23,750	
Total - Overhead		1,701,877
Moving		
Civilian Moving	835,675	
Civilian PPS	259,200	
Military Moving	58,115	
Freight	4,425	
One-Time Moving Costs	0	
Total - Moving		1,157,416
Other		
HAP / RSE	105,000	
Environmental Mitigation Costs	0	
One-Time Unique Costs	0	
Total - Other		105,000
-----		
Total One-Time Costs		3,100,425
-----		
One-Time Savings		
Military Construction Cost Avoidances	0	
Family Housing Cost Avoidances	0	
Military Moving	22,705	
Land Sales	0	
One-Time Moving Savings	0	
Environmental Mitigation Savings	0	
One-Time Unique Savings	0	
-----		
Total One-Time Savings		22,705
-----		
Total Net One-Time Costs		3,077,720

Department : DLA  
 Option Package : DCMD62B  
 Scenario File : C:\COBRA508\DCMD62B.CBR  
 Std Fctrs File : C:\COBRA508\DCMD.SFF

Base: DFSC, VA  
 (All values in Dollars)

Category	Cost	Sub-Total
<b>Construction</b>		
Military Construction	0	
Family Housing Construction	0	
Information Management Account	0	
Land Purchases	0	
<b>Total - Construction</b>		<b>0</b>
<b>Personnel</b>		
Civilian RIF	0	
Civilian Early Retirement	0	
Civilian New Hires	6,947	
Eliminated Military PCS	0	
Unemployment	0	
<b>Total - Personnel</b>		<b>6,947</b>
<b>Overhead</b>		
Program Planning Support	0	
Mothball / Shutdown	0	
<b>Total - Overhead</b>		<b>0</b>
<b>Moving</b>		
Civilian Moving	0	
Civilian PPS	0	
Military Moving	0	
Freight	0	
One-Time Moving Costs	0	
<b>Total - Moving</b>		<b>0</b>
<b>Other</b>		
HAP / RSE	0	
Environmental Mitigation Costs	0	
One-Time Unique Costs	0	
<b>Total - Other</b>		<b>0</b>
<b>Total One-Time Costs</b>		<b>6,947</b>
<b>One-Time Savings</b>		
Military Construction Cost Avoidances	0	
Family Housing Cost Avoidances	0	
Military Moving	0	
Land Sales	0	
One-Time Moving Savings	0	
Environmental Mitigation Savings	0	
One-Time Unique Savings	0	
<b>Total One-Time Savings</b>		<b>0</b>
<b>Total Net One-Time Costs</b>		<b>6,947</b>

TOTAL MILITARY CONSTRUCTION ASSETS (COBRA v5.08) - Page 1/3  
Data As Of 12:34 12/20/1994, Report Created 13:03 02/10/1995

Department : DLA  
Option Package : DCMD62B  
Scenario File : C:\COBRA508\DCMD62B.CBR  
Std Fctrs File : C:\COBRA508\DCMD.SFF

All Costs in \$K

Base Name	Total MilCon	IMA Cost	Land Purch	Cost Avoid	Total Cost
DCMCI	0	0	0	0	0
DFSC	0	0	0	0	0
Totals:	0	0	0	0	0

PERSONNEL SUMMARY REPORT (COBRA v5.08)

Data As Of 12:34 12/20/1994, Report Created 13:03 02/10/1995

Department : DLA  
 Option Package : DCM62B  
 Scenario File : C:\COBRA508\DCMD62B.CBR  
 Std Fctrs File : C:\COBRA508\DCMD.SFF

PERSONNEL SUMMARY FOR: DCMCI, OH

BASE POPULATION (FY 1996):

Officers	Enlisted	Students	Civilians
----- 11	----- 5	----- 0	----- 83

FORCE STRUCTURE CHANGES:

	1996	1997	1998	1999	2000	2001	Total
Officers	0	0	0	0	0	0	0
Enlisted	0	0	0	0	0	0	0
Students	0	0	0	0	0	0	0
Civilians	-6	-5	-3	0	0	0	-14
TOTAL	-6	-5	-3	0	0	0	-14

BASE POPULATION (Prior to BRAC Action):

Officers	Enlisted	Students	Civilians
----- 11	----- 5	----- 0	----- 69

PERSONNEL REALIGNMENTS:

To Base: DFSC, VA

	1996	1997	1998	1999	2000	2001	Total
Officers	0	0	7	0	0	0	7
Enlisted	0	0	4	0	0	0	4
Students	0	0	0	0	0	0	0
Civilians	0	0	41	0	0	0	41
TOTAL	0	0	52	0	0	0	52

TOTAL PERSONNEL REALIGNMENTS (Out of DCMCI, OH):

	1996	1997	1998	1999	2000	2001	Total
Officers	0	0	7	0	0	0	7
Enlisted	0	0	4	0	0	0	4
Students	0	0	0	0	0	0	0
Civilians	0	0	41	0	0	0	41
TOTAL	0	0	52	0	0	0	52

SCENARIO POSITION CHANGES:

	1996	1997	1998	1999	2000	2001	Total
Officers	0	0	-4	0	0	0	-4
Enlisted	0	0	-1	0	0	0	-1
Civilians	0	0	-28	0	0	0	-28
TOTAL	0	0	-33	0	0	0	-33

BASE POPULATION (After BRAC Action):

Officers	Enlisted	Students	Civilians
----- 0	----- 0	----- 0	----- 0

PERSONNEL SUMMARY FOR: DFSC, VA

BASE POPULATION (FY 1996, Prior to BRAC Action):

Officers	Enlisted	Students	Civilians
----- 20	----- 3	----- 0	----- 487

Department : DLA  
 Option Package : DCMD62B  
 Scenario File : C:\COBRA508\DCMD62B.CBR  
 Std Fctrs File : C:\COBRA508\DCMD.SFF

PERSONNEL REALIGNMENTS:

From Base: DCMCI, OH

	1996	1997	1998	1999	2000	2001	Total
Officers	0	0	7	0	0	0	7
Enlisted	0	0	4	0	0	0	4
Students	0	0	0	0	0	0	0
Civilians	0	0	41	0	0	0	41
TOTAL	0	0	52	0	0	0	52

TOTAL PERSONNEL REALIGNMENTS (Into DFSC, VA):

	1996	1997	1998	1999	2000	2001	Total
Officers	0	0	7	0	0	0	7
Enlisted	0	0	4	0	0	0	4
Students	0	0	0	0	0	0	0
Civilians	0	0	41	0	0	0	41
TOTAL	0	0	52	0	0	0	52

BASE POPULATION (After BRAC Action):

Officers	Enlisted	Students	Civilians
27	7	0	528

TOTAL PERSONNEL IMPACT REPORT (COBRA v5.08) - Page 1/3  
 Data As Of 12:34 12/20/1994, Report Created 13:03 02/10/1995

Department : DLA  
 Option Package : DCMD62B  
 Scenario File : C:\COBRA508\DCMD62B.CBR  
 Std Fctrs File : C:\COBRA508\DCMD.SFF

	Rate	1996	1997	1998	1999	2000	2001	Total
CIVILIAN POSITIONS REALIGNING OUT		0	0	41	0	0	0	41
Early Retirement*	10.00%	0	0	4	0	0	0	4
Regular Retirement*	5.00%	0	0	2	0	0	0	2
Civilian Turnover*	15.00%	0	0	6	0	0	0	6
Civs Not Moving (RIFs)*+		0	0	2	0	0	0	2
Civilians Moving (the remainder)		0	0	27	0	0	0	27
Civilian Positions Available		0	0	14	0	0	0	14
CIVILIAN POSITIONS ELIMINATED		0	0	28	0	0	0	28
Early Retirement	10.00%	0	0	3	0	0	0	3
Regular Retirement	5.00%	0	0	1	0	0	0	1
Civilian Turnover	15.00%	0	0	4	0	0	0	4
Civs Not Moving (RIFs)*+		0	0	2	0	0	0	2
Priority Placement#	60.00%	0	0	17	0	0	0	17
Civilians Available to Move		0	0	1	0	0	0	1
Civilians Moving		0	0	1	0	0	0	1
Civilian RIFs (the remainder)		0	0	0	0	0	0	0
CIVILIAN POSITIONS REALIGNING IN		0	0	41	0	0	0	41
Civilians Moving		0	0	28	0	0	0	28
New Civilians Hired		0	0	13	0	0	0	13
Other Civilian Additions		0	0	0	0	0	0	0
TOTAL CIVILIAN EARLY RETIRMENTS		0	0	7	0	0	0	7
TOTAL CIVILIAN RIFs		0	0	4	0	0	0	4
TOTAL CIVILIAN PRIORITY PLACEMENTS#		0	0	17	0	0	0	17
TOTAL CIVILIAN NEW HIRES		0	0	13	0	0	0	13

\* Early Retirements, Regular Retirements, Civilian Turnover, and Civilians Not Willing to Move are not applicable for moves under fifty miles.

+ The Percentage of Civilians Not Willing to Move (Voluntary RIFs) varies from base to base.

# Not all Priority Placements involve a Permanent Change of Station. The rate of PPS placements involving a PCS is 50.00%



Department : DLA  
 Option Package : DCMD62B  
 Scenario File : C:\COBRA508\DCMD62B.CBR  
 Std Fctrs File : C:\COBRA508\DCMD.SFF

Base: DCMDI, OH	Rate	1996	1997	1998	1999	2000	2001	Total
CIVILIAN POSITIONS REALIGNING OUT		0	0	41	0	0	0	41
Early Retirement*	10.00%	0	0	4	0	0	0	4
Regular Retirement*	5.00%	0	0	2	0	0	0	2
Civilian Turnover*	15.00%	0	0	6	0	0	0	6
Civs Not Moving (RIFs)*	6.00%	0	0	2	0	0	0	2
Civilians Moving (the remainder)		0	0	27	0	0	0	27
Civilian Positions Available		0	0	14	0	0	0	14
CIVILIAN POSITIONS ELIMINATED		0	0	28	0	0	0	28
Early Retirement	10.00%	0	0	3	0	0	0	3
Regular Retirement	5.00%	0	0	1	0	0	0	1
Civilian Turnover	15.00%	0	0	4	0	0	0	4
Civs Not Moving (RIFs)*	6.00%	0	0	2	0	0	0	2
Priority Placement#	60.00%	0	0	17	0	0	0	17
Civilians Available to Move		0	0	1	0	0	0	1
Civilians Moving		0	0	1	0	0	0	1
Civilian RIFs (the remainder)		0	0	0	0	0	0	0
CIVILIAN POSITIONS REALIGNING IN		0	0	0	0	0	0	0
Civilians Moving		0	0	0	0	0	0	0
New Civilians Hired		0	0	0	0	0	0	0
Other Civilian Additions		0	0	0	0	0	0	0
TOTAL CIVILIAN EARLY RETIRMENTS		0	0	7	0	0	0	7
TOTAL CIVILIAN RIFS		0	0	4	0	0	0	4
TOTAL CIVILIAN PRIORITY PLACEMENTS#		0	0	17	0	0	0	17
TOTAL CIVILIAN NEW HIRES		0	0	0	0	0	0	0

\* Early Retirements, Regular Retirements, Civilian Turnover, and Civilians Not Willing to Move are not applicable for moves under fifty miles.

# Not all Priority Placements involve a Permanent Change of Station. The rate of PPS placements involving a PCS is 50.00%

PERSONNEL IMPACT REPORT (COBRA v5.08) - Page 3/3  
 Data As Of 12:34 12/20/1994, Report Created 13:03 02/10/1995

Department : DLA  
 Option Package : DCMD62B  
 Scenario File : C:\COBRA508\DCMD62B.CBR  
 Std Fctrs File : C:\COBRA508\DCMD.SFF

Base: DFSC, VA	Rate	1996	1997	1998	1999	2000	2001	Total
CIVILIAN POSITIONS REALIGNING OUT		0	0	0	0	0	0	0
Early Retirement*	10.00%	0	0	0	0	0	0	0
Regular Retirement*	5.00%	0	0	0	0	0	0	0
Civilian Turnover*	15.00%	0	0	0	0	0	0	0
Civs Not Moving (RIFs)*	6.00%	0	0	0	0	0	0	0
Civilians Moving (the remainder)		0	0	0	0	0	0	0
Civilian Positions Available		0	0	0	0	0	0	0
CIVILIAN POSITIONS ELIMINATED		0	0	0	0	0	0	0
Early Retirement	10.00%	0	0	0	0	0	0	0
Regular Retirement	5.00%	0	0	0	0	0	0	0
Civilian Turnover	15.00%	0	0	0	0	0	0	0
Civs Not Moving (RIFs)*	6.00%	0	0	0	0	0	0	0
Priority Placement#	60.00%	0	0	0	0	0	0	0
Civilians Available to Move		0	0	0	0	0	0	0
Civilians Moving		0	0	0	0	0	0	0
Civilian RIFs (the remainder)		0	0	0	0	0	0	0
CIVILIAN POSITIONS REALIGNING IN		0	0	41	0	0	0	41
Civilians Moving		0	0	28	0	0	0	28
New Civilians Hired		0	0	13	0	0	0	13
Other Civilian Additions		0	0	0	0	0	0	0
TOTAL CIVILIAN EARLY RETIRMENTS		0	0	0	0	0	0	0
TOTAL CIVILIAN RIFS		0	0	0	0	0	0	0
TOTAL CIVILIAN PRIORITY PLACEMENTS#		0	0	0	0	0	0	0
TOTAL CIVILIAN NEW HIRES		0	0	13	0	0	0	13

\* Early Retirements, Regular Retirements, Civilian Turnover, and Civilians Not Willing to Move are not applicable for moves under fifty miles.

# Not all Priority Placements involve a Permanent Change of Station. The rate of PPS placements involving a PCS is 50.00%

PERSONNEL YEARLY PERCENTAGES (COBRA v5.08)  
 Data As Of 12:34 12/20/1994, Report Created 13:03 02/10/1995

Department : DLA  
 Option Package : DCMD62B  
 Scenario File : C:\COBRA508\DCMD62B.CBR  
 Std Fctrs File : C:\COBRA508\DCMD.SFF

Base: DCMCI, OH

Year	Pers Moved In		MilCon TimePhase	Pers Moved Out/Eliminated		ShutDn TimePhase
	Total	Percent		Total	Percent	
1996	0	0.00%	66.67%	0	0.00%	0.00%
1997	0	0.00%	33.33%	0	0.00%	0.00%
1998	0	0.00%	0.00%	85	100.00%	100.00%
1999	0	0.00%	0.00%	0	0.00%	0.00%
2000	0	0.00%	0.00%	0	0.00%	0.00%
2001	0	0.00%	0.00%	0	0.00%	0.00%
TOTALS	0	0.00%	100.00%	85	100.00%	100.00%

Base: DFSC, VA

Year	Pers Moved In		MilCon TimePhase	Pers Moved Out/Eliminated		ShutDn TimePhase
	Total	Percent		Total	Percent	
1996	0	0.00%	0.00%	0	0.00%	16.67%
1997	0	0.00%	100.00%	0	0.00%	16.67%
1998	52	100.00%	0.00%	0	0.00%	16.67%
1999	0	0.00%	0.00%	0	0.00%	16.67%
2000	0	0.00%	0.00%	0	0.00%	16.67%
2001	0	0.00%	0.00%	0	0.00%	16.67%
TOTALS	52	100.00%	100.00%	0	0.00%	100.00%

TOTAL APPROPRIATIONS DETAIL REPORT (COBRA v5.08) - Page 1/9  
 Data As Of 12:34 12/20/1994, Report Created 13:03 02/10/1995

Department : DLA  
 Option Package : DCMD62B  
 Scenario File : C:\COBRA508\DCMD62B.CBR  
 Std Fctrs File : C:\COBRA508\DCMD.SFF

ONE-TIME COSTS -----(\$K)-----	1996 ----	1997 ----	1998 ----	1999 ----	2000 ----	2001 ----	Total -----
CONSTRUCTION							
MILCON	0	0	0	0	0	0	0
Fam Housing	0	0	0	0	0	0	0
Land Purch	0	0	0	0	0	0	0
O&M							
CIV SALARY							
Civ RIF	0	0	66	0	0	0	66
Civ Retire	0	0	26	0	0	0	26
CIV MOVING							
Per Diem	0	0	132	0	0	0	132
POV Miles	0	0	2	0	0	0	2
Home Purch	0	0	270	0	0	0	270
HHG	0	0	184	0	0	0	184
Misc	0	0	19	0	0	0	19
House Hunt	0	0	84	0	0	0	84
PPS	0	0	259	0	0	0	259
RITA	0	0	142	0	0	0	142
FREIGHT							
Packing	0	0	0	0	0	0	0
Freight	0	0	4	0	0	0	4
Vehicles	0	0	0	0	0	0	0
Driving	0	0	0	0	0	0	0
Unemployment	0	0	12	0	0	0	12
OTHER							
Program Plan	726	544	408	0	0	0	1,678
Shutdown	0	0	24	0	0	0	24
New Hire	0	0	7	0	0	0	7
I-Time Move	0	0	0	0	0	0	0
MIL PERSONNEL							
MIL MOVING							
Per Diem	0	0	2	0	0	0	2
POV Miles	0	0	1	0	0	0	1
HHG	0	0	47	0	0	0	47
Misc	0	0	8	0	0	0	8
OTHER							
Elim PCS	0	0	31	0	0	0	31
OTHER							
HAP / RSE	0	0	105	0	0	0	105
Environmental	0	0	0	0	0	0	0
Info Manage	0	0	0	0	0	0	0
1-Time Other	0	0	0	0	0	0	0
TOTAL ONE-TIME	726	544	1,837	0	0	0	3,107

TOTAL APPROPRIATIONS DETAIL REPORT (COBRA v5.08) - Page 2/9  
 Data As Of 12:34 12/20/1994, Report Created 13:03 02/10/1995

Department : DLA  
 Option Package : DCMD62B  
 Scenario File : C:\COBRA508\DCMD62B.CBR  
 Std Fctrs File : C:\COBRA508\DCMD.SFF

RECURRINGCOSTS ----(\$K)----	1996	1997	1998	1999	2000	2001	Total	Beyond
FAM HOUSE OPS	0	0	0	0	0	0	0	0
O&M								
RPMA	0	0	0	0	0	0	0	0
BOS	0	0	0	0	0	0	0	0
Unique Operat	0	0	0	0	0	0	0	0
Civ Salary	0	0	0	0	0	0	0	0
CHAMPUS	0	0	0	0	0	0	0	0
Caretaker	0	0	0	0	0	0	0	0
MIL PERSONNEL								
Off Salary	0	0	0	0	0	0	0	0
Enl Salary	0	0	0	0	0	0	0	0
House Allow	0	0	54	54	54	54	217	54
OTHER								
Mission	0	0	0	0	0	0	0	0
Misc Recur	0	0	2,480	2,480	2,480	2,480	9,920	2,480
Unique Other	0	0	0	0	0	0	0	0
TOTAL RECUR	0	0	2,534	2,534	2,534	2,534	10,137	2,534
TOTAL COST	726	544	4,372	2,534	2,534	2,534	13,245	2,534
ONE-TIME SAVES ----(\$K)----	1996	1997	1998	1999	2000	2001	Total	
CONSTRUCTION								
MILCON	0	0	0	0	0	0	0	
Fam Housing	0	0	0	0	0	0	0	
O&M								
1-Time Move	0	0	0	0	0	0	0	
MIL PERSONNEL								
Mil Moving	0	0	23	0	0	0	23	
OTHER								
Land Sales	0	0	0	0	0	0	0	
Environmental	0	0	0	0	0	0	0	
1-Time Other	0	0	0	0	0	0	0	
TOTAL ONE-TIME	0	0	23	0	0	0	23	
RECURRINGSAVES ----(\$K)----	1996	1997	1998	1999	2000	2001	Total	Beyond
FAM HOUSE OPS	0	0	0	0	0	0	0	0
O&M								
RPMA	0	0	85	179	179	179	622	179
BOS	0	0	0	0	0	0	0	0
Unique Operat	0	0	0	0	0	0	0	0
Civ Salary	0	0	590	1,181	1,181	1,181	4,133	1,181
CHAMPUS	0	0	0	0	0	0	0	0
MIL PERSONNEL								
Off Salary	0	0	112	225	225	225	786	225
Enl Salary	0	0	16	31	31	31	109	31
House Allow	0	0	11	11	11	11	44	11
OTHER								
Procurement	0	0	0	0	0	0	0	0
Mission	0	0	0	0	0	0	0	0
Misc Recur	0	0	4,053	4,053	4,053	4,053	16,212	4,053
Unique Other	0	0	0	0	0	0	0	0
TOTAL RECUR	0	0	4,867	5,680	5,680	5,680	21,907	5,680
TOTAL SAVINGS	0	0	4,890	5,680	5,680	5,680	21,929	5,680

TOTAL APPROPRIATIONS DETAIL REPORT (COBRA v5.08) - Page 3/9  
 Data As Of 12:34 12/20/1994, Report Created 13:03 02/10/1995

Department : DLA  
 Option Package : DCMD62B  
 Scenario File : C:\COBRA508\DCMD62B.CBR  
 Std Fctrs File : C:\COBRA508\DCMD.SFF

ONE-TIME NET ----(\$K)-----	1996	1997	1998	1999	2000	2001	Total	
CONSTRUCTION								
MILCON	0	0	0	0	0	0	0	
Fam Housing	0	0	0	0	0	0	0	
O&M								
Civ Retir/RIF	0	0	92	0	0	0	92	
Civ Moving	0	0	1,099	0	0	0	1,099	
Other	726	544	451	0	0	0	1,721	
MIL PERSONNEL								
Mil Moving	0	0	67	0	0	0	67	
OTHER								
HAP / RSE	0	0	105	0	0	0	105	
Environmental	0	0	0	0	0	0	0	
Info Manage	0	0	0	0	0	0	0	
1-Time Other	0	0	0	0	0	0	0	
Land	0	0	0	0	0	0	0	
TOTAL ONE-TIME	726	544	1,815	0	0	0	3,085	
RECURRING NET ----(\$K)-----	1996	1997	1998	1999	2000	2001	Total	Beyond
FAM HOUSE OPS	0	0	0	0	0	0	0	0
O&M								
RPMA	0	0	-85	-179	-179	-179	-622	-179
BOS	0	0	0	0	0	0	0	0
Unique Operat	0	0	0	0	0	0	0	0
Caretaker	0	0	0	0	0	0	0	0
Civ Salary	0	0	-590	-1,181	-1,181	-1,181	-4,133	-1,181
CHAMPUS	0	0	0	0	0	0	0	0
MIL PERSONNEL								
Mil Salary	0	0	-128	-256	-256	-256	-895	-256
House Allow	0	0	43	43	43	43	173	43
OTHER								
Procurement	0	0	0	0	0	0	0	0
Mission	0	0	0	0	0	0	0	0
Misc Recur	0	0	-1,573	-1,573	-1,573	-1,573	-6,292	-1,573
Unique Other	0	0	0	0	0	0	0	0
TOTAL RECUR	0	0	-2,333	-3,145	-3,145	-3,145	-11,769	-3,145
TOTAL NET COST	726	544	-518	-3,145	-3,145	-3,145	-8,685	-3,145

APPROPRIATIONS DETAIL REPORT (COBRA v5.08) - Page 4/9  
 Data As Of 12:34 12/20/1994, Report Created 13:03 02/10/1995

Department : DLA  
 Option Package : DCMD62B  
 Scenario File : C:\COBRA508\DCMD62B.CBR  
 Std Fctrs File : C:\COBRA508\DCMD.SFF

Base: DCMDI, OH ONE-TIME COSTS -----(\$K)-----	1996	1997	1998	1999	2000	2001	Total
CONSTRUCTION							
MILCON	0	0	0	0	0	0	0
Fam Housing	0	0	0	0	0	0	0
Land Purch	0	0	0	0	0	0	0
O&M							
CIV SALARY							
Civ RIFs	0	0	66	0	0	0	66
Civ Retire	0	0	26	0	0	0	26
CIV MOVING							
Per Diem	0	0	132	0	0	0	132
POV Miles	0	0	2	0	0	0	2
Home Purch	0	0	270	0	0	0	270
HHG	0	0	184	0	0	0	184
Misc	0	0	19	0	0	0	19
House Hunt	0	0	84	0	0	0	84
PPS	0	0	259	0	0	0	259
RITA	0	0	142	0	0	0	142
FREIGHT							
Packing	0	0	0	0	0	0	0
Freight	0	0	4	0	0	0	4
Vehicles	0	0	0	0	0	0	0
Driving	0	0	0	0	0	0	0
Unemployment	0	0	12	0	0	0	12
OTHER							
Program Plan	726	544	408	0	0	0	1,678
Shutdown	0	0	24	0	0	0	24
New Hires	0	0	0	0	0	0	0
1-Time Move	0	0	0	0	0	0	0
MIL PERSONNEL							
MIL MOVING							
Per Diem	0	0	2	0	0	0	2
POV Miles	0	0	1	0	0	0	1
HHG	0	0	47	0	0	0	47
Misc	0	0	8	0	0	0	8
OTHER							
Elim PCS	0	0	31	0	0	0	31
OTHER							
HAP / RSE	0	0	105	0	0	0	105
Environmental	0	0	0	0	0	0	0
Info Manage	0	0	0	0	0	0	0
1-Time Other	0	0	0	0	0	0	0
TOTAL ONE-TIME	726	544	1,830	0	0	0	3,100

APPROPRIATIONS DETAIL REPORT (COBRA v5.08) - Page 5/9  
 Data As Of 12:34 12/20/1994, Report Created 13:03 02/10/1995

Department : DLA  
 Option Package : DCM062B  
 Scenario File : C:\COBRA508\DCMD62B.CBR  
 Std Fctrs File : C:\COBRA508\DCMD.SFF

Base: DCMCI, OH	1996	1997	1998	1999	2000	2001	Total	Beyond
RECURRINGCOSTS								
----(\$K)----								
FAM HOUSE OPS	0	0	0	0	0	0	0	0
O&M								
RPMA	0	0	0	0	0	0	0	0
BOS	0	0	0	0	0	0	0	0
Unique Operat	0	0	0	0	0	0	0	0
Civ Salary	0	0	0	0	0	0	0	0
CHAMPUS	0	0	0	0	0	0	0	0
Caretaker	0	0	0	0	0	0	0	0
MIL PERSONNEL								
Off Salary	0	0	0	0	0	0	0	0
Enl Salary	0	0	0	0	0	0	0	0
House Allow	0	0	0	0	0	0	0	0
OTHER								
Mission	0	0	0	0	0	0	0	0
Misc Recur	0	0	0	0	0	0	0	0
Unique Other	0	0	0	0	0	0	0	0
TOTAL RECUR	0	0	0	0	0	0	0	0
TOTAL COSTS	726	544	1,830	0	0	0	3,100	0
ONE-TIME SAVES								
----(\$K)----								
CONSTRUCTION								
MILCON	0	0	0	0	0	0	0	0
Fam Housing	0	0	0	0	0	0	0	0
O&M								
1-Time Move	0	0	0	0	0	0	0	0
MIL PERSONNEL								
Mil Moving	0	0	23	0	0	0	23	0
OTHER								
Land Sales	0	0	0	0	0	0	0	0
Environmental	0	0	0	0	0	0	0	0
1-Time Other	0	0	0	0	0	0	0	0
TOTAL ONE-TIME	0	0	23	0	0	0	23	0
RECURRINGSAVES								
----(\$K)----								
FAM HOUSE OPS	0	0	0	0	0	0	0	0
O&M								
RPMA	0	0	85	179	179	179	622	179
BOS	0	0	0	0	0	0	0	0
Unique Operat	0	0	0	0	0	0	0	0
Civ Salary	0	0	590	1,181	1,181	1,181	4,133	1,181
CHAMPUS	0	0	0	0	0	0	0	0
MIL PERSONNEL								
Off Salary	0	0	112	225	225	225	786	225
Enl Salary	0	0	16	31	31	31	109	31
House Allow	0	0	11	11	11	11	44	11
OTHER								
Procurement	0	0	0	0	0	0	0	0
Mission	0	0	0	0	0	0	0	0
Misc Recur	0	0	4,053	4,053	4,053	4,053	16,212	4,053
Unique Other	0	0	0	0	0	0	0	0
TOTAL RECUR	0	0	4,867	5,680	5,680	5,680	21,907	5,680
TOTAL SAVINGS	0	0	4,890	5,680	5,680	5,680	21,929	5,680



APPROPRIATIONS DETAIL REPORT (COBRA v5.08) - Page 6/9  
 Data As Of 12:34 12/20/1994, Report Created 13:03 02/10/1995

Department : DLA  
 Option Package : DCMD62B  
 Scenario File : C:\COBRA508\DCMD62B.CBR  
 Std Fctrs File : C:\COBRA508\DCMD.SFF

Base: DCMCI, OH	1996	1997	1998	1999	2000	2001	Total	
ONE-TIME NET								
-----(\$K)-----	----	----	----	----	----	----	-----	
CONSTRUCTION								
MILCON	0	0	0	0	0	0	0	
Fam Housing	0	0	0	0	0	0	0	
O&M								
Civ Retir/RIF	0	0	92	0	0	0	92	
Civ Moving	0	0	1,099	0	0	0	1,099	
Other	726	544	444	0	0	0	1,714	
MIL PERSONNEL								
Mil Moving	0	0	67	0	0	0	67	
OTHER								
HAP / RSE	0	0	105	0	0	0	105	
Environmental	0	0	0	0	0	0	0	
Info Manage	0	0	0	0	0	0	0	
1-Time Other	0	0	0	0	0	0	0	
Land	0	0	0	0	0	0	0	
TOTAL ONE-TIME	726	544	1,808	0	0	0	3,078	
RECURRING NET	1996	1997	1998	1999	2000	2001	Total	Beyond
-----(\$K)-----	----	----	----	----	----	----	-----	-----
FAM HOUSE OPS	0	0	0	0	0	0	0	0
O&M								
RPMA	0	0	-85	-179	-179	-179	-622	-179
BOS	0	0	0	0	0	0	0	0
Unique Operat	0	0	0	0	0	0	0	0
Caretaker	0	0	0	0	0	0	0	0
Civ Salary	0	0	-590	-1,181	-1,181	-1,181	-4,133	-1,181
CHAMPUS	0	0	0	0	0	0	0	0
MIL PERSONNEL								
Mil Salary	0	0	-128	-256	-256	-256	-895	-256
House Allow	0	0	-11	-11	-11	-11	-44	-11
OTHER								
Procurement	0	0	0	0	0	0	0	0
Mission	0	0	0	0	0	0	0	0
Misc Recur	0	0	-4,053	-4,053	-4,053	-4,053	-16,212	-4,053
Unique Other	0	0	0	0	0	0	0	0
TOTAL RECUR	0	0	-4,867	-5,680	-5,680	-5,680	-21,907	-5,680
TOTAL NET COST	726	544	-3,060	-5,680	-5,680	-5,680	-18,829	-5,680

APPROPRIATIONS DETAIL REPORT (COBRA v5.08) - Page 7/9  
 Data As Of 12:34 12/20/1994, Report Created 13:03 02/10/1995

Department : DLA  
 Option Package : DCMD62B  
 Scenario File : C:\COBRA508\DCMD62B.CBR  
 Std Fctrs File : C:\COBRA508\DCMD.SFF

Base: DFSC, VA ONE-TIME COSTS -----(\$K)-----	1996 ----	1997 ----	1998 ----	1999 ----	2000 ----	2001 ----	Total -----
CONSTRUCTION							
MILCON	0	0	0	0	0	0	0
Fam Housing	0	0	0	0	0	0	0
Land Purch	0	0	0	0	0	0	0
O&M							
CIV SALARY							
Civ RIFs	0	0	0	0	0	0	0
Civ Retire	0	0	0	0	0	0	0
CIV MOVING							
Per Diem	0	0	0	0	0	0	0
POV Miles	0	0	0	0	0	0	0
Home Purch	0	0	0	0	0	0	0
HHG	0	0	0	0	0	0	0
Misc	0	0	0	0	0	0	0
House Hunt	0	0	0	0	0	0	0
PPS	0	0	0	0	0	0	0
RITA	0	0	0	0	0	0	0
FREIGHT							
Packing	0	0	0	0	0	0	0
Freight	0	0	0	0	0	0	0
Vehicles	0	0	0	0	0	0	0
Drivin	0	0	0	0	0	0	0
Unemployment	0	0	0	0	0	0	0
OTHER							
Program Plan	0	0	0	0	0	0	0
Shutdown	0	0	0	0	0	0	0
New Hires	0	0	7	0	0	0	7
1-Time Move	0	0	0	0	0	0	0
MIL PERSONNEL							
MIL MOVING							
Per Diem	0	0	0	0	0	0	0
POV Miles	0	0	0	0	0	0	0
HHG	0	0	0	0	0	0	0
Misc	0	0	0	0	0	0	0
OTHER							
Elim PCS	0	0	0	0	0	0	0
OTHER							
HAP / RSE	0	0	0	0	0	0	0
Environmental	0	0	0	0	0	0	0
Info Manage	0	0	0	0	0	0	0
1-Time Other	0	0	0	0	0	0	0
TOTAL ONE-TIME	0	0	7	0	0	0	7



APPROPRIATIONS DETAIL REPORT (COBRA v5.08) - Page 9/9  
 Data As Of 12:34 12/20/1994, Report Created 13:03 02/10/1995

Department : DLA  
 Option Package : DCMD62B  
 Scenario File : C:\COBRA508\DCMD62B.CBR  
 Std Fctrs File : C:\COBRA508\DCMD.SFF

Base: DFSC, VA	1996	1997	1998	1999	2000	2001	Total	
ONE-TIME NET	----	----	----	----	----	----	----	
----(\$K)----								
CONSTRUCTION								
MILCON	0	0	0	0	0	0	0	
Fam Housing	0	0	0	0	0	0	0	
O&M								
Civ Retir/RIF	0	0	0	0	0	0	0	
Civ Moving	0	0	0	0	0	0	0	
Other	0	0	7	0	0	0	7	
MIL PERSONNEL								
Mil Moving	0	0	0	0	0	0	0	
OTHER								
HAP / RSE	0	0	0	0	0	0	0	
Environmental	0	0	0	0	0	0	0	
Info Manage	0	0	0	0	0	0	0	
1-Time Other	0	0	0	0	0	0	0	
Land	0	0	0	0	0	0	0	
TOTAL ONE-TIME	0	0	7	0	0	0	7	
RECURRING NET	1996	1997	1998	1999	2000	2001	Total	Beyond
----(\$K)----	----	----	----	----	----	----	----	----
FAM HOUSE OPS	0	0	0	0	0	0	0	0
O&M								
RPMA	0	0	0	0	0	0	0	0
BOS	0	0	0	0	0	0	0	0
Unique Operat	0	0	0	0	0	0	0	0
Caretaker	0	0	0	0	0	0	0	0
Civ Salary	0	0	0	0	0	0	0	0
CHAMPUS	0	0	0	0	0	0	0	0
MIL PERSONNEL								
Mil Salary	0	0	0	0	0	0	0	0
House Allow	0	0	54	54	54	54	217	54
OTHER								
Procurement	0	0	0	0	0	0	0	0
Mission	0	0	0	0	0	0	0	0
Misc Recur	0	0	2,480	2,480	2,480	2,480	9,920	2,480
Unique Other	0	0	0	0	0	0	0	0
TOTAL RECUR	0	0	2,534	2,534	2,534	2,534	10,137	2,534
TOTAL NET COST	0	0	2,541	2,534	2,534	2,534	10,144	2,534

TOTAL INFLATED APPROPRIATIONS DETAIL REPORT (COBRA v5.08) - Page 1/9  
 Data As Of 12:34 12/20/1994, Report Created 14:57 02/10/1995

Department : DLA  
 Option Package : DCMD62B  
 Scenario File : C:\COBRA508\DCMD62B.CBR  
 Std Fctrs File : C:\COBRA508\DCMD.SFF

ONE-TIME COSTS (\$K)-INFLATED-	1996	1997	1998	1999	2000	2001	Total
	----	----	----	----	----	----	-----
CONSTRUCTION							
MILCON	0	0	0	0	0	0	0
Fam Housing	0	0	0	0	0	0	0
Land Purch	0	0	0	0	0	0	0
O&M							
CIV SALARY							
Civ RIF	0	0	70	0	0	0	70
Civ Retire	0	0	28	0	0	0	28
CIV MOVING							
Per Diem	0	0	140	0	0	0	140
POV Miles	0	0	2	0	0	0	2
Home Purch	0	0	287	0	0	0	287
HHG	0	0	196	0	0	0	196
Misc	0	0	21	0	0	0	21
House Hunt	0	0	89	0	0	0	89
PPS	0	0	275	0	0	0	275
RITA	0	0	151	0	0	0	151
FREIGHT							
Packing	0	0	0	0	0	0	0
Freight	0	0	5	0	0	0	5
Vehicles	0	0	0	0	0	0	0
Driving	0	0	0	0	0	0	0
Unemployment	0	0	13	0	0	0	13
OTHER							
Program Plan	726	560	433	0	0	0	1,719
Shutdown	0	0	25	0	0	0	25
New Hire	0	0	7	0	0	0	7
1-Time Move	0	0	0	0	0	0	0
MIL PERSONNEL							
MIL MOVING							
Per Diem	0	0	2	0	0	0	2
POV Miles	0	0	1	0	0	0	1
HHG	0	0	50	0	0	0	50
Misc	0	0	8	0	0	0	8
OTHER							
Elim PCS	0	0	33	0	0	0	33
OTHER							
HAP / RSE	0	0	111	0	0	0	111
Environmental	0	0	0	0	0	0	0
Info Manage	0	0	0	0	0	0	0
1-Time Other	0	0	0	0	0	0	0
TOTAL ONE-TIME	726	560	1,949	0	0	0	3,235

TOTAL INFLATED APPROPRIATIONS DETAIL REPORT (COBRA v5.08) - Page 2/9  
 Data As Of 12:34 12/20/1994, Report Created 14:57 02/10/1995

Department : DLA  
 Option Package : DCMD62B  
 Scenario File : C:\COBRA508\DCMD62B.CBR  
 Std Fctrs File : C:\COBRA508\DCMD.SFF

RECURRINGCOSTS (\$K)-INFLATED-	1996	1997	1998	1999	2000	2001	Total	Beyond
----	----	----	----	----	----	----	----	----
FAM HOUSE OPS	0	0	0	0	0	0	0	0
O&M								
RPMA	0	0	0	0	0	0	0	0
BOS	0	0	0	0	0	0	0	0
Unique Operat	0	0	0	0	0	0	0	0
Civ Salary	0	0	0	0	0	0	0	0
CHAMPUS	0	0	0	0	0	0	0	0
Caretaker	0	0	0	0	0	0	0	0
MIL PERSONNEL								
Off Salary	0	0	0	0	0	0	0	0
Enl Salary	0	0	0	0	0	0	0	0
House Allow	0	0	58	59	61	63	241	65
OTHER								
Mission	0	0	0	0	0	0	0	0
Misc Recur	0	0	2,631	2,710	2,791	2,875	11,007	2,961
Unique Other	0	0	0	0	0	0	0	0
TOTAL RECUR	0	0	2,689	2,769	2,852	2,938	11,248	3,026
TOTAL COST	726	560	4,638	2,769	2,852	2,938	14,484	3,026
ONE-TIME SAVES (\$K)-INFLATED-	1996	1997	1998	1999	2000	2001	Total	
CONSTRUCTION	----	----	----	----	----	----	----	
MILCON	0	0	0	0	0	0	0	
Fam Housing	0	0	0	0	0	0	0	
O&M								
1-Time Move	0	0	0	0	0	0	0	
MIL PERSONNEL								
Mil Moving	0	0	24	0	0	0	24	
OTHER								
Land Sales	0	0	0	0	0	0	0	
Environmental	0	0	0	0	0	0	0	
1-Time Other	0	0	0	0	0	0	0	
TOTAL ONE-TIME	0	0	24	0	0	0	24	
RECURRINGSAVES (\$K)-INFLATED-	1996	1997	1998	1999	2000	2001	Total	Beyond
FAM HOUSE OPS	----	----	----	----	----	----	----	----
O&M								
RPMA	0	0	90	195	201	207	695	214
BOS	0	0	0	0	0	0	0	0
Unique Operat	0	0	0	0	0	0	0	0
Civ Salary	0	0	626	1,290	1,329	1,369	4,614	1,410
CHAMPUS	0	0	0	0	0	0	0	0
MIL PERSONNEL								
Off Salary	0	0	119	245	253	260	878	268
Enl Salary	0	0	16	34	35	36	122	37
House Allow	0	0	12	12	12	13	49	13
OTHER								
Procurement	0	0	0	0	0	0	0	0
Mission	0	0	0	0	0	0	0	0
Misc Recur	0	0	4,300	4,429	4,562	4,698	17,989	4,839
Unique Other	0	0	0	0	0	0	0	0
TOTAL RECUR	0	0	5,164	6,206	6,393	6,584	24,347	6,782
TOTAL SAVINGS	0	0	5,188	6,206	6,393	6,584	24,371	6,782

TOTAL INFLATED APPROPRIATIONS DETAIL REPORT (COBRA v5.08) - Page 3/9  
 Data As Of 12:34 12/20/1994, Report Created 14:57 02/10/1995

Department : DLA  
 Option Package : DCMD62B  
 Scenario File : C:\COBRA508\DCMD62B.CBR  
 Std Fctrs File : C:\COBRA508\DCMD.SFF

ONE-TIME NET (\$K)-INFLATED- CONSTRUCTION	1996 ----	1997 ----	1998 ----	1999 ----	2000 ----	2001 ----	Total -----	
MILCON	0	0	0	0	0	0	0	
Fam Housing	0	0	0	0	0	0	0	
O&M								
Civ Retir/RIF	0	0	98	0	0	0	98	
Civ Moving	0	0	1,166	0	0	0	1,166	
Other	726	560	479	0	0	0	1,765	
MIL PERSONNEL								
Mil Moving	0	0	71	0	0	0	71	
OTHER								
HAP / RSE	0	0	111	0	0	0	111	
Environmental	0	0	0	0	0	0	0	
Info Manage	0	0	0	0	0	0	0	
1-Time Other	0	0	0	0	0	0	0	
Land	0	0	0	0	0	0	0	
TOTAL ONE-TIME	726	560	1,925	0	0	0	3,211	
RECURRING NET (\$K)-INFLATED- FAM HOUSE OPS	1996 ----	1997 ----	1998 ----	1999 ----	2000 ----	2001 ----	Total -----	Beyond -----
O&M	0	0	0	0	0	0	0	0
RPMA	0	0	-90	-195	-201	-207	-695	-214
BOS	0	0	0	0	0	0	0	0
Unique Operat	0	0	0	0	0	0	0	0
Caretaker	0	0	0	0	0	0	0	0
Civ Salary	0	0	-626	-1,290	-1,329	-1,369	-4,614	-1,410
CHAMPUS	0	0	0	0	0	0	0	0
MIL PERSONNEL								
Mil Salary	0	0	-136	-279	-288	-297	-1,000	-305
House Allow	0	0	46	47	49	50	192	52
OTHER								
Procurement	0	0	0	0	0	0	0	0
Mission	0	0	0	0	0	0	0	0
Misc Recur	0	0	-1,669	-1,719	-1,770	-1,823	-6,982	-1,878
Unique Other	0	0	0	0	0	0	0	0
TOTAL RECUR	0	0	-2,475	-3,437	-3,540	-3,646	-13,099	-3,756
TOTAL NET COST	726	560	-550	-3,437	-3,540	-3,646	-9,887	-3,756

INFLATED APPROPRIATIONS DETAIL REPORT (COBRA v5.08) - Page 4/9  
 Data As Of 12:34 12/20/1994, Report Created 14:57 02/10/1995

Department : DLA  
 Option Package : DCMD62B  
 Scenario File : C:\COBRA508\DCMD62B.CBR  
 Std Fctrs File : C:\COBRA508\DCMD.SFF

Base: DCMCI, OH ONE-TIME COSTS (\$K)-INFLATED-	1996	1997	1998	1999	2000	2001	Total
CONSTRUCTION	----	----	----	----	----	----	----
MILCON	0	0	0	0	0	0	0
Fam Housing	0	0	0	0	0	0	0
Land Purch	0	0	0	0	0	0	0
O&M							
CIV SALARY							
Civ RIFs	0	0	70	0	0	0	70
Civ Retire	0	0	28	0	0	0	28
CIV MOVING							
Per Diem	0	0	140	0	0	0	140
POV Miles	0	0	2	0	0	0	2
Home Purch	0	0	287	0	0	0	287
HHG	0	0	196	0	0	0	196
Misc	0	0	21	0	0	0	21
House Hunt	0	0	89	0	0	0	89
PPS	0	0	275	0	0	0	275
RITA	0	0	151	0	0	0	151
FREIGHT							
Packing	0	0	0	0	0	0	0
Freight	0	0	5	0	0	0	5
Vehicles	0	0	0	0	0	0	0
Driving	0	0	0	0	0	0	0
Unemployment	0	0	13	0	0	0	13
OTHER							
Program Plan	726	560	433	0	0	0	1,719
Shutdown	0	0	25	0	0	0	25
New Hires	0	0	0	0	0	0	0
1-Time Move	0	0	0	0	0	0	0
MIL PERSONNEL							
MIL MOVING							
Per Diem	0	0	2	0	0	0	2
POV Miles	0	0	1	0	0	0	1
HHG	0	0	50	0	0	0	50
Misc	0	0	8	0	0	0	8
OTHER							
Elim PCS	0	0	33	0	0	0	33
OTHER							
HAP / RSE	0	0	111	0	0	0	111
Environmental	0	0	0	0	0	0	0
Info Manage	0	0	0	0	0	0	0
1-Time Other	0	0	0	0	0	0	0
TOTAL ONE-TIME	726	560	1,942	0	0	0	3,228



INFLATED APPROPRIATIONS DETAIL REPORT (COBRA v5.08) - Page 5/9  
 Data As Of 12:34 12/20/1994, Report Created 14:57 02/10/1995

Department : DLA  
 Option Package : DCMD62B  
 Scenario File : C:\COBRA508\DCMD62B.CBR  
 Std Fctrs File : C:\COBRA508\DCMD.SFF

Base: DCMCI, OH

RECURRING COSTS (\$K)-INFLATED-	1996	1997	1998	1999	2000	2001	Total	Beyond
FAM HOUSE OPS	0	0	0	0	0	0	0	0
O&M								
RPMA	0	0	0	0	0	0	0	0
BOS	0	0	0	0	0	0	0	0
Unique Operat	0	0	0	0	0	0	0	0
Civ Salary	0	0	0	0	0	0	0	0
CHAMPUS	0	0	0	0	0	0	0	0
Caretaker	0	0	0	0	0	0	0	0
MIL PERSONNEL								
Off Salary	0	0	0	0	0	0	0	0
Enl Salary	0	0	0	0	0	0	0	0
House Allow	0	0	0	0	0	0	0	0
OTHER								
Mission	0	0	0	0	0	0	0	0
Misc Recur	0	0	0	0	0	0	0	0
Unique Other	0	0	0	0	0	0	0	0
TOTAL RECUR	0	0	0	0	0	0	0	0

TOTAL COSTS 726 560 1,942 0 0 0 3,228 0

ONE-TIME SAVES (\$K)-INFLATED-	1996	1997	1998	1999	2000	2001	Total	Beyond
CONSTRUCTION								
MILCON	0	0	0	0	0	0	0	0
Fam Housing	0	0	0	0	0	0	0	0
O&M								
1-Time Move	0	0	0	0	0	0	0	0
MIL PERSONNEL								
Mil Moving	0	0	24	0	0	0	24	0
OTHER								
Land Sales	0	0	0	0	0	0	0	0
Environmental	0	0	0	0	0	0	0	0
1-Time Other	0	0	0	0	0	0	0	0
TOTAL ONE-TIME	0	0	24	0	0	0	24	0

RECURRING SAVES (\$K)-INFLATED-	1996	1997	1998	1999	2000	2001	Total	Beyond
FAM HOUSE OPS	0	0	0	0	0	0	0	0
O&M								
RPMA	0	0	90	195	201	207	695	214
BOS	0	0	0	0	0	0	0	0
Unique Operat	0	0	0	0	0	0	0	0
Civ Salary	0	0	626	1,290	1,329	1,369	4,614	1,410
CHAMPUS	0	0	0	0	0	0	0	0
MIL PERSONNEL								
Off Salary	0	0	119	245	253	260	878	268
Enl Salary	0	0	16	34	35	36	122	37
House Allow	0	0	12	12	12	13	49	13
OTHER								
Procurement	0	0	0	0	0	0	0	0
Mission	0	0	0	0	0	0	0	0
Misc Recur	0	0	4,300	4,429	4,562	4,698	17,989	4,839
Unique Other	0	0	0	0	0	0	0	0
TOTAL RECUR	0	0	5,164	6,206	6,393	6,584	24,347	6,782
TOTAL SAVINGS	0	0	5,188	6,206	6,393	6,584	24,371	6,782

INFLATED APPROPRIATIONS DETAIL REPORT (COBRA v5.08) - Page 6/9  
 Data As Of 12:34 12/20/1994, Report Created 14:57 02/10/1995

Department : DLA  
 Option Package : DCMD62B  
 Scenario File : C:\COBRA508\DCMD62B.CBR  
 Std Fctrs File : C:\COBRA508\DCMD.SFF

Base: DCMCI, OH	1996	1997	1998	1999	2000	2001	Total	
ONE-TIME NET (\$K)-INFLATED-	----	----	----	----	----	----	-----	
CONSTRUCTION								
MILCON	0	0	0	0	0	0	0	
Fam Housing	0	0	0	0	0	0	0	
O&M								
Civ Retir/RIF	0	0	98	0	0	0	98	
Civ Moving	0	0	1,166	0	0	0	1,166	
Other	726	560	471	0	0	0	1,758	
MIL PERSONNEL								
Mil Moving	0	0	71	0	0	0	71	
OTHER								
HAP / RSE	0	0	111	0	0	0	111	
Environmental	0	0	0	0	0	0	0	
Info Manage	0	0	0	0	0	0	0	
1-Time Other	0	0	0	0	0	0	0	
Land	0	0	0	0	0	0	0	
TOTAL ONE-TIME	726	560	1,918	0	0	0	3,204	
RECURRING NET (\$K)-INFLATED-	1996	1997	1998	1999	2000	2001	Total	Beyond
FAM HOUSE OPS	0	0	0	0	0	0	0	0
O&M								
RPMA	0	0	-90	-195	-201	-207	-695	-214
BOS	0	0	0	0	0	0	0	0
Unique Operat	0	0	0	0	0	0	0	0
Caretaker	0	0	0	0	0	0	0	0
Civ Salary	0	0	-626	-1,290	-1,329	-1,369	-4,614	-1,410
CHAMPUS	0	0	0	0	0	0	0	0
MIL PERSONNEL								
Mil Salary	0	0	-136	-279	-288	-297	-1,000	-305
House Allow	0	0	-12	-12	-12	-13	-49	-13
OTHER								
Procurement	0	0	0	0	0	0	0	0
Mission	0	0	0	0	0	0	0	0
Misc Recur	0	0	-4,300	-4,429	-4,562	-4,698	-17,989	-4,839
Unique Other	0	0	0	0	0	0	0	0
TOTAL RECUR	0	0	-5,164	-6,206	-6,393	-6,584	-24,347	-6,782
TOTAL NET COST	726	560	-3,246	-6,206	-6,393	-6,584	-21,143	-6,782

INFLATED APPROPRIATIONS DETAIL REPORT (COBRA v5.08) - Page 7/9  
 Data As Of 12:34 12/20/1994, Report Created 14:57 02/10/1995

Department : DLA  
 Option Package : DCMD62B  
 Scenario File : C:\COBRA508\DCMD62B.CBR  
 Std Fctrs File : C:\COBRA508\DCMD.SFF

Base: DFSC, VA ONE-TIME COSTS (\$K)-INFLATED-	1996	1997	1998	1999	2000	2001	Total
CONSTRUCTION	----	----	----	----	----	----	-----
MILCON	0	0	0	0	0	0	0
Fam Housing	0	0	0	0	0	0	0
Land Purch	0	0	0	0	0	0	0
O&M							
CIV SALARY							
Civ RIFs	0	0	0	0	0	0	0
Civ Retire	0	0	0	0	0	0	0
CIV MOVING							
Per Diem	0	0	0	0	0	0	0
POV Miles	0	0	0	0	0	0	0
Home Purch	0	0	0	0	0	0	0
HHG	0	0	0	0	0	0	0
Misc	0	0	0	0	0	0	0
House Hunt	0	0	0	0	0	0	0
PPS	0	0	0	0	0	0	0
RITA	0	0	0	0	0	0	0
FREIGHT							
Packing	0	0	0	0	0	0	0
Freight	0	0	0	0	0	0	0
Vehicles	0	0	0	0	0	0	0
Driving	0	0	0	0	0	0	0
Unemployment	0	0	0	0	0	0	0
OTHER							
Program Plan	0	0	0	0	0	0	0
Shutdown	0	0	0	0	0	0	0
New Hires	0	0	7	0	0	0	7
1-Time Move	0	0	0	0	0	0	0
MIL PERSONNEL							
MIL MOVING							
Per Diem	0	0	0	0	0	0	0
POV Miles	0	0	0	0	0	0	0
HHG	0	0	0	0	0	0	0
Misc	0	0	0	0	0	0	0
OTHER							
Elim PCS	0	0	0	0	0	0	0
OTHER							
HAP / RSE	0	0	0	0	0	0	0
Environmental	0	0	0	0	0	0	0
Info Manage	0	0	0	0	0	0	0
1-Time Other	0	0	0	0	0	0	0
TOTAL ONE-TIME	0	0	7	0	0	0	7



INFLATED APPROPRIATIONS DETAIL REPORT (COBRA v5.08) - Page 9/9  
 Data As Of 12:34 12/20/1994, Report Created 14:57 02/10/1995

Department : DLA  
 Option Package : DCMD62B  
 Scenario File : C:\COBRA508\DCMD62B.CBR  
 Std Fctrs File : C:\COBRA508\DCMD.SFF

Base: DFSC, VA	1996	1997	1998	1999	2000	2001	Total	
ONE-TIME NET (\$K)-INFLATED-	----	----	----	----	----	----	----	
CONSTRUCTION								
MILCON	0	0	0	0	0	0	0	
Fam Housing	0	0	0	0	0	0	0	
O&M								
Civ Retir/RIF	0	0	0	0	0	0	0	
Civ Moving	0	0	0	0	0	0	0	
Other	0	0	7	0	0	0	7	
MIL PERSONNEL								
Mil Moving	0	0	0	0	0	0	0	
OTHER								
HAP / RSE	0	0	0	0	0	0	0	
Environmental	0	0	0	0	0	0	0	
Info Manage	0	0	0	0	0	0	0	
1-Time Other	0	0	0	0	0	0	0	
Land	0	0	0	0	0	0	0	
TOTAL ONE-TIME	0	0	7	0	0	0	7	
RECURRING NET	1996	1997	1998	1999	2000	2001	Total	Beyond
(\$K)-INFLATED-	----	----	----	----	----	----	----	----
FAM HOUSE OPS	0	0	0	0	0	0	0	0
O&M								
RPMA	0	0	0	0	0	0	0	0
BOS	0	0	0	0	0	0	0	0
Unique Operat	0	0	0	0	0	0	0	0
Caretaker	0	0	0	0	0	0	0	0
Civ Salary	0	0	0	0	0	0	0	0
CHAMPUS	0	0	0	0	0	0	0	0
MIL PERSONNEL								
Mil Salary	0	0	0	0	0	0	0	0
House Allow	0	0	58	59	61	63	241	65
OTHER								
Procurement	0	0	0	0	0	0	0	0
Mission	0	0	0	0	0	0	0	0
Misc Recur	0	0	2,631	2,710	2,791	2,875	11,007	2,961
Unique Other	0	0	0	0	0	0	0	0
TOTAL RECUR	0	0	2,689	2,769	2,852	2,938	11,248	3,026
TOTAL NET COST	0	0	2,696	2,769	2,852	2,938	11,256	3,026

PERSONNEL, SF, RPMA, AND BOS DELTAS (COBRA v5.08)  
 Data As Of 12:34 12/20/1994, Report Created 13:03 02/10/1995

Department : DLA  
 Option Package : DCMD62B  
 Scenario File : C:\COBRA508\DCMD62B.CBR  
 Std Fctrs File : C:\COBRA508\DCMD.SFF

Base	Personnel		SF		
	Change	%Change	Change	%Change	Chg/Per
DCMCI	-85	-100%	-19,000	-100%	223
DFSC	52	10%	0	0%	0

Base	RPMA(\$)			BOS(\$)		
	Change	%Change	Chg/Per	Change	%Change	Chg/Per
DCMCI	-179,000	-100%	2,106	0	0%	0
DFSC	0	0%	0	0	0%	0

Base	RPMABOS(\$)		
	Change	%Change	Chg/Per
DCMCI	-179,000	-4%	2,106
DFSC	0	0%	0

RPMA/BOS CHANGE REPORT (COBRA v5.08)

Data As Of 12:34 12/20/1994, Report Created 13:03 02/10/1995

Department : DLA  
 Option Package : DCMD62B  
 Scenario File : C:\COBRA508\DCMD62B.CBR  
 Std Fctrs File : C:\COBRA508\DCMD.SFF

Net Change(\$K)	1996	1997	1998	1999	2000	2001	Total	Beyond
RPMA Change	0	0	-85	-179	-179	-179	-622	-179
BOS Change	0	0	0	0	0	0	0	0
Housing Change	0	0	0	0	0	0	0	0
TOTAL CHANGES	0	0	-85	-179	-179	-179	-622	-179

INPUT DATA REPORT (COBRA v5.08)

Data As Of 12:34 12/20/1994, Report Created 13:03 02/10/1995

Department : DLA  
 Option Package : DCMD62B  
 Scenario File : C:\COBRA508\DCMD62B.CBR  
 Std Fctrs File : C:\COBRA508\DCMD.SFF

INPUT SCREEN ONE - GENERAL SCENARIO INFORMATION

Model Year One : FY 1996

Model does Time-Phasing of Construction/Shutdown: Yes

Base Name Strategy:  
 -----  
 DCMCI, OH Closes in FY 1998  
 DFSC, VA Realignment

Summary:  
 -----

Disestablish DCMCI

INPUT SCREEN TWO - DISTANCE TABLE

From Base:	To Base:	Distance:
-----	-----	-----
DCMCI, OH	DFSC, VA	458 mi

INPUT SCREEN THREE - MOVEMENT TABLE

Transfers from DCMCI, OH to DFSC, VA

	1996	1997	1998	1999	2000	2001
	----	----	----	----	----	----
Officer Positions:	0	0	7	0	0	0
Enlisted Positions:	0	0	4	0	0	0
Civilian Positions:	0	0	41	0	0	0
Student Positions:	0	0	0	0	0	0
Missn Eqpt (tons):	0	0	14	0	0	0
Suppt Eqpt (tons):	0	0	0	0	0	0
Military Light Vehicles:	0	0	0	0	0	0
Heavy/Special Vehicles:	0	0	0	0	0	0

INPUT SCREEN FOUR - STATIC BASE INFORMATION

Name: DCMCI, OH

Total Officer Employees:	11	RPMA Non-Payroll (\$K/Year):	179
Total Enlisted Employees:	5	Communications (\$K/Year):	91
Total Student Employees:	0	BOS Non-Payroll (\$K/Year):	4,630
Total Civilian Employees:	83	BOS Payroll (\$K/Year):	3,822
Mil Families Living On Base:	0.0%	Family Housing (\$K/Year):	0
Civilians Not Willing To Move:	6.0%	Area Cost Factor:	0.91
Officer Housing Units Avail:	0	CHAMPUS In-Pat (\$/Visit):	0
Enlisted Housing Units Avail:	0	CHAMPUS Out-Pat (\$/Visit):	0
Total Base Facilities(KSF):	19	CHAMPUS Shift to Medicare:	0.0%
Officer VHA (\$/Month):	18	Activity Code:	1
Enlisted VHA (\$/Month):	56		
Per Diem Rate (\$/Day):	103	Homeowner Assistance Program:	No
Freight Cost (\$/Ton/Mile):	0.07	Unique Activity Information:	No



Department : DLA  
 Option Package : DCMD62B  
 Scenario File : C:\COBRA508\DCMD62B.CBR  
 Std Fctrs File : C:\COBRA508\DCMD.SFF

INPUT SCREEN FOUR - STATIC BASE INFORMATION

Name: DFSC, VA

Total Officer Employees:	20	RPMA Non-Payroll (\$K/Year):	52
Total Enlisted Employees:	3	Communications (\$K/Year):	1,111
Total Student Employees:	0	BOS Non-Payroll (\$K/Year):	3,398
Total Civilian Employees:	487	BOS Payroll (\$K/Year):	7,865
Mil Families Living On Base:	0.0%	Family Housing (\$K/Year):	0
Civilians Not Willing To Move:	6.0%	Area Cost Factor:	1.03
Officer Housing Units Avail:	0	CHAMPUS In-Pat (\$/Visit):	0
Enlisted Housing Units Avail:	0	CHAMPUS Out-Pat (\$/Visit):	0
Total Base Facilities(KSF):	71	CHAMPUS Shift to Medicare:	20.9%
Officer VHA (\$/Month):	463	Activity Code:	31
Enlisted VHA (\$/Month):	411		
Per Diem Rate (\$/Day):	151	Homeowner Assistance Program:	No
Freight Cost (\$/Ton/Mile):	0.07	Unique Activity Information:	No

INPUT SCREEN FIVE - DYNAMIC BASE INFORMATION

Name: DCMCI, OH

	1996	1997	1998	1999	2000	2001
	----	----	----	----	----	----
1-Time Unique Cost (\$K):	0	0	0	0	0	0
1-Time Unique Save (\$K):	0	0	0	0	0	0
1-Time Moving Cost (\$K):	0	0	0	0	0	0
1-Time Moving Save (\$K):	0	0	0	0	0	0
Env Non-MilCon Reqd(\$K):	0	0	0	0	0	0
Activ Mission Cost (\$K):	0	0	0	0	0	0
Activ Mission Save (\$K):	0	0	0	0	0	0
Misc Recurring Cost(\$K):	0	0	0	0	0	0
Misc Recurring Save(\$K):	0	0	4,053	4,053	4,053	4,053
Land (+Buy/-Sales) (\$K):	0	0	0	0	0	0
Construction Schedule(%):	0%	0%	0%	0%	0%	0%
Shutdown Schedule (%):	0%	0%	0%	0%	0%	0%
MilCon Cost Avoidnc(\$K):	0	0	0	0	0	0
Fam Housing Avoidnc(\$K):	0	0	0	0	0	0
Procurement Avoidnc(\$K):	0	0	0	0	0	0
CHAMPUS In-Patients/Yr:	0	0	0	0	0	0
CHAMPUS Out-Patients/Yr:	0	0	0	0	0	0
Facil ShutDown(KSF):	19					
			Perc Family Housing ShutDown:			0.0%

Name: DFSC, VA

	1996	1997	1998	1999	2000	2001
	----	----	----	----	----	----
1-Time Unique Cost (\$K):	0	0	0	0	0	0
1-Time Unique Save (\$K):	0	0	0	0	0	0
1-Time Moving Cost (\$K):	0	0	0	0	0	0
1-Time Moving Save (\$K):	0	0	0	0	0	0
Env Non-MilCon Reqd(\$K):	0	0	0	0	0	0
Activ Mission Cost (\$K):	0	0	0	0	0	0
Activ Mission Save (\$K):	0	0	0	0	0	0
Misc Recurring Cost(\$K):	0	0	2,480	2,480	2,480	2,480
Misc Recurring Save(\$K):	0	0	0	0	0	0
Land (+Buy/-Sales) (\$K):	0	0	0	0	0	0
Construction Schedule(%):	0%	0%	0%	0%	0%	0%
Shutdown Schedule (%):	0%	0%	0%	0%	0%	0%
MilCon Cost Avoidnc(\$K):	0	0	0	0	0	0
Fam Housing Avoidnc(\$K):	0	0	0	0	0	0
Procurement Avoidnc(\$K):	0	0	0	0	0	0
CHAMPUS In-Patients/Yr:	0	0	0	0	0	0
CHAMPUS Out-Patients/Yr:	0	0	0	0	0	0
Facil ShutDown(KSF):	0					
			Perc Family Housing ShutDown:			0.0%

Department : DLA  
 Option Package : DCMD62B  
 Scenario File : C:\COBRA508\DCMD62B.CBR  
 Std Fctrs File : C:\COBRA508\DCMD.SFF

INPUT SCREEN SIX - BASE PERSONNEL INFORMATION

Name: DCMCI, OH

	1996	1997	1998	1999	2000	2001
Off Force Struc Change:	0	0	0	0	0	0
Enl Force Struc Change:	0	0	0	0	0	0
Civ Force Struc Change:	-6	-5	-3	0	0	0
Stu Force Struc Change:	0	0	0	0	0	0
Off Scenario Change:	0	0	-4	0	0	0
Enl Scenario Change:	0	0	-1	0	0	0
Civ Scenario Change:	0	0	-28	0	0	0
Off Change(No Sal Save):	0	0	0	0	0	0
Enl Change(No Sal Save):	0	0	0	0	0	0
Civ Change(No Sal Save):	0	0	0	0	0	0
Caretakers - Military:	0	0	0	0	0	0
Caretakers - Civilian:	0	0	0	0	0	0

STANDARD FACTORS SCREEN ONE - PERSONNEL

Percent Officers Married:	90.33%	Civ Early Retire Pay Factor:	9.00%
Percent Enlisted Married:	74.07%	Priority Placement Service:	60.00%
Enlisted Housing MilCon:	0.00%	PPS Actions Involving PCS:	50.00%
Officer Salary(\$/Year):	56,155.31	Civilian PCS Costs (\$):	28,800.00
Off BAQ with Dependents(\$):	751.37	Civilian New Hire Cost(\$):	534.41
Enlisted Salary(\$/Year):	31,246.88	Nat Median Home Price(\$):	114,600.00
Enl BAQ with Dependents(\$):	569.63	Home Sale Reimburse Rate:	10.00%
Avg Unemploy Cost(\$/Week):	174.00	Max Home Sale Reimburs(\$):	22,385.00
Unemployment Eligibility(Weeks):	18	Home Purch Reimburse Rate:	5.00%
Civilian Salary(\$/Year):	42,172.00	Max Home Purch Reimburs(\$):	11,191.00
Civilian Turnover Rate:	15.00%	Civilian Homeowning Rate:	64.00%
Civilian Early Retire Rate:	10.00%	HAP Home Value Reimburse Rate:	22.90%
Civilian Regular Retire Rate:	5.00%	HAP Homeowner Receiving Rate:	5.00%
Civilian RIF Pay Factor:	39.00%	RSE Home Value Reimburse Rate:	19.00%
SF File Desc:	DCMD	RSE Homeowner Receiving Rate:	12.00%

STANDARD FACTORS SCREEN TWO - FACILITIES

RPMA Building SF Cost Index:	0.93	Rehab vs. New MilCon Cost:	59.00%
BOS Index (RPMA vs population):	0.00	Info Management Account:	3.20%
(Indices are used as exponents)		MilCon Design Rate:	10.50%
Program Management Factor:	10.00%	MilCon SIOH Rate:	6.00%
Caretaker Admin(SF/Care):	162.00	MilCon Contingency Plan Rate:	5.00%
Mothball Cost (\$/SF):	1.25	MilCon Site Preparation Rate:	15.20%
Avg Bachelor Quarters(SF):	500.00	Discount Rate for NPV.RPT/ROI:	2.75%
Avg Family Quarters(SF):	2,000.00	Inflation Rate for NPV.RPT/ROI:	0.00%
APPDET.RPT Inflation Rates:			
1996: 0.00%	1997: 3.00%	1998: 3.00%	1999: 3.00%
			2000: 3.00%
			2001: 3.00%

STANDARD FACTORS SCREEN THREE - TRANSPORTATION

Material/Assigned Person(Lb):	0	Equip Pack & Crate(\$/Ton):	284.00
HHG Per Off Family (Lb):	14,500.00	Mil Light Vehicle(\$/Mile):	0.00
HHG Per Enl Family (Lb):	9,000.00	Heavy/Spec Vehicle(\$/Mile):	0.00
HHG Per Mil Single (Lb):	6,400.00	POV Reimbursement(\$/Mile):	0.18
HHG Per Civilian (Lb):	18,000.00	Avg Mil Tour Length (Years):	3.00
Total HHG Cost (\$/100Lb):	35.00	Routine PCS(\$/Pers/Tour):	6,192.20
Air Transport (\$/Pass Mile):	0.20	One-Time Off PCS Cost(\$):	6,656.63
Misc Exp (\$/Direct Employ):	700.00	One-Time Enl PCS Cost(\$):	4,620.02

Department : DLA  
 Option Package : DCMD62B  
 Scenario File : C:\COBRA508\DCMD62B.CBR  
 Std Fctrs File : C:\COBRA508\DCMD.SFF

STANDARD FACTORS SCREEN FOUR - MILITARY CONSTRUCTION

Category	UM	\$/UM	Category	UM	\$/UM
-----	--	----	-----	--	----
Horizontal	(SY)	0	ADP Construction	(SF)	141
Waterfront	(LF)	0	Cold Storage	(SF)	136
Air Operations	(SF)	0	Hazardous Storage	(SF)	92
Operational	(SF)	122	Classroom/Training	(SF)	106
Administrative	(SF)	111	Cafeteria	(SF)	144
School Buildings	(SF)	0	Child Devel Center	(SF)	122
Maintenance Shops	(SF)	98	Convert Whse to Admi	(SF)	88
Bachelor Quarters	(SF)	94	Lease	(SF)	0
Family Quarters	(SF)	67	Optional Category I	( )	0
Covered Storage	(SF)	59	Optional Category J	( )	0
Dining Facilities	(SF)	0	Optional Category K	( )	0
Recreation Facilities	(SF)	99	Optional Category L	( )	0
Communications Facil	(SF)	181	Optional Category M	( )	0
Shipyards Maintenance	(SF)	0	Optional Category N	( )	0
RDT & E Facilities	(SF)	0	Optional Category O	( )	0
POL Storage	(BL)	38	Optional Category P	( )	0
Ammunition Storage	(SF)	0	Optional Category Q	( )	0
Medical Facilities	(SF)	0	Optional Category R	( )	0
Environmental	( )	0			



**BRAC 95  
COBRA Run  
DCMD31**

**Disestablish Defense  
Contract Management  
District - South  
(DCMDS)**

\_\_\_\_\_



.  
.



.  
.



COBRA REALIGNMENT SUMMARY (COBRA v5.08) - Page 1/2  
 Data As Of 11:47 12/17/1994, Report Created 12:56 02/10/1995

Department : DLA  
 Option Package : DCMD31C  
 Scenario File : C:\COBRA508\DCMD31C.CBR  
 Std Fctrs File : C:\COBRA508\DCMD.SFF

Starting Year : 1996  
 Final Year : 1998  
 ROI Year : 1999 (1 Year)

NPV in 2015(\$K): -75,761  
 1-Time Cost(\$K): 3,818

Net Costs (\$K)	Constant Dollars						Total	Beyond
	1996	1997	1998	1999	2000	2001		
MilCon	0	0	0	0	0	0	0	0
Person	0	0	-1,935	-4,335	-4,335	-4,335	-14,941	-4,335
Overhd	585	438	-991	-1,720	-1,720	-1,720	-5,129	-1,720
Moving	0	0	1,911	0	0	0	1,911	0
Missio	0	0	0	0	0	0	0	0
Other	0	0	226	0	0	0	226	0
<b>TOTAL</b>	<b>585</b>	<b>438</b>	<b>-789</b>	<b>-6,055</b>	<b>-6,055</b>	<b>-6,055</b>	<b>-17,932</b>	<b>-6,055</b>

	1996	1997	1998	1999	2000	2001	Total
<b>POSITIONS ELIMINATED</b>							
Off	0	0	1	0	0	0	1
Enl	0	0	1	0	0	0	1
Civ	0	0	101	0	0	0	101
TOT	0	0	103	0	0	0	103

	1996	1997	1998	1999	2000	2001	Total
<b>POSITIONS REALIGNED</b>							
Off	0	0	3	0	0	0	3
Enl	0	0	0	0	0	0	0
Stu	0	0	0	0	0	0	0
Civ	0	0	40	0	0	0	40
TOT	0	0	43	0	0	0	43

Summary:

-----  
 Two districts  
 Disestablish South  
 567 positions- Max  
 POM (NE=54, S=54, W=54)

Department : DLA  
 Option Package : DCMD31C  
 Scenario File : C:\COBRA508\DCMD31C.CBR  
 Std Fctrs File : C:\COBRA508\DCMD.SFF

	Costs (\$K) Constant Dollars						Total	Beyond
	1996	1997	1998	1999	2000	2001		
MilCon	0	0	0	0	0	0	0	0
Person	0	0	250	23	23	23	320	23
Overhd	585	438	1,019	594	594	594	3,824	594
Moving	0	0	1,917	0	0	0	1,917	0
Missio	0	0	0	0	0	0	0	0
Other	0	0	226	0	0	0	226	0
TOTAL	585	438	3,412	617	617	617	6,288	617

	Savings (\$K) Constant Dollars						Total	Beyond
	1996	1997	1998	1999	2000	2001		
MilCon	0	0	0	0	0	0	0	0
Person	0	0	2,185	4,359	4,359	4,359	15,261	4,359
Overhd	-0	-0	2,010	2,314	2,314	2,314	8,953	2,314
Moving	0	0	6	0	0	0	6	0
Missio	0	0	0	0	0	0	0	0
Other	0	0	0	0	0	0	0	0
TOTAL	-0	-0	4,202	6,673	6,673	6,673	24,220	6,673



NET PRESENT VALUES REPORT (COBRA v5.08)  
 Data As Of 11:47 12/17/1994, Report Created 12:56 02/10/1995

Department : DLA  
 Option Package : DCMD31C  
 Scenario File : C:\COBRA508\DCMD31C.CBR  
 Std Fctrs File : C:\COBRA508\DCMD.SFF

Year	Cost(\$)	Adjusted Cost(\$)	NPV(\$)
----	-----	-----	-----
1996	584,784	576,906	576,906
1997	438,588	421,099	998,005
1998	-789,446	-737,679	260,325
1999	-6,055,499	-5,506,981	-5,246,655
2000	-6,055,499	-5,359,592	-10,606,247
2001	-6,055,499	-5,216,148	-15,822,395
2002	-6,055,499	-5,076,543	-20,898,938
2003	-6,055,499	-4,940,674	-25,839,612
2004	-6,055,499	-4,808,442	-30,648,054
2005	-6,055,499	-4,679,749	-35,327,803
2006	-6,055,499	-4,554,500	-39,882,304
2007	-6,055,499	-4,432,604	-44,314,907
2008	-6,055,499	-4,313,969	-48,628,877
2009	-6,055,499	-4,198,510	-52,827,387
2010	-6,055,499	-4,086,142	-56,913,529
2011	-6,055,499	-3,976,780	-60,890,309
2012	-6,055,499	-3,870,346	-64,760,655
2013	-6,055,499	-3,766,760	-68,527,414
2014	-6,055,499	-3,665,946	-72,193,361
2015	-6,055,499	-3,567,831	-75,761,192

TOTAL ONE-TIME COST REPORT (COBRA v5.08) - Page 1/4  
 Data As Of 11:47 12/17/1994, Report Created 12:56 02/10/1995

Department : DLA  
 Option Package : DCMD31C  
 Scenario File : C:\COBRA508\DCMD31C.CBR  
 Std Fctrs File : C:\COBRA508\DCMD.SFF

(All values in Dollars)

Category	Cost	Sub-Total
-----	----	-----
Construction		
Military Construction	0	
Family Housing Construction	0	
Information Management Account	0	
Land Purchases	0	
Total - Construction		0
Personnel		
Civilian RIF	131,577	
Civilian Early Retirement	53,137	
Civilian New Hires	5,344	
Eliminated Military PCS	11,277	
Unemployment	25,056	
Total - Personnel		226,390
Overhead		
Program Planning Support	1,352,314	
Mothball / Shutdown	96,250	
Total - Overhead		1,448,564
Moving		
Civilian Moving	996,118	
Civilian PPS	892,800	
Military Moving	22,161	
Freight	5,974	
One-Time Moving Costs	0	
Total - Moving		1,917,054
Other		
HAP / RSE	226,355	
Environmental Mitigation Costs	0	
One-Time Unique Costs	0	
Total - Other		226,355
-----		
Total One-Time Costs		3,818,362
-----		
One-Time Savings		
Military Construction Cost Avoidances	0	
Family Housing Cost Avoidances	0	
Military Moving	6,192	
Land Sales	0	
One-Time Moving Savings	0	
Environmental Mitigation Savings	0	
One-Time Unique Savings	0	
-----		
Total One-Time Savings		6,192
-----		
Total Net One-Time Costs		3,812,170

Department : DLA  
 Option Package : DCMD31C  
 Scenario File : C:\COBRA508\DCMD31C.CBR  
 Std Fctrs File : C:\COBRA508\DCMD.SFF

Base: DCMDN, MA  
 (All values in Dollars)

Category	Cost	Sub-Total
<b>Construction</b>		
Military Construction	0	
Family Housing Construction	0	
Information Management Account	0	
Land Purchases	0	
<b>Total - Construction</b>		<b>0</b>
<b>Personnel</b>		
Civilian RIF	0	
Civilian Early Retirement	0	
Civilian New Hires	1,603	
Eliminated Military PCS	0	
Unemployment	0	
<b>Total - Personnel</b>		<b>1,603</b>
<b>Overhead</b>		
Program Planning Support	0	
Mothball / Shutdown	0	
<b>Total - Overhead</b>		<b>0</b>
<b>Moving</b>		
Civilian Moving	0	
Civilian PPS	0	
Military Moving	0	
Freight	0	
One-Time Moving Costs	0	
<b>Total - Moving</b>		<b>0</b>
<b>Other</b>		
HAP / RSE	0	
Environmental Mitigation Costs	0	
One-Time Unique Costs	0	
<b>Total - Other</b>		<b>0</b>
<b>Total One-Time Costs</b>		<b>1,603</b>
<b>One-Time Savings</b>		
Military Construction Cost Avoidances	0	
Family Housing Cost Avoidances	0	
Military Moving	0	
Land Sales	0	
One-Time Moving Savings	0	
Environmental Mitigation Savings	0	
One-Time Unique Savings	0	
<b>Total One-Time Savings</b>		<b>0</b>
<b>Total Net One-Time Costs</b>		<b>1,603</b>

Department : DLA  
 Option Package : DCMD31C  
 Scenario File : C:\COBRA508\DCMD31C.CBR  
 Std Fctrs File : C:\COBRA508\DCMD.SFF

Base: DCMDS, GA  
 (All values in Dollars)

Category	Cost	Sub-Total
-----	----	-----
Construction		
Military Construction	0	
Family Housing Construction	0	
Information Management Account	0	
Land Purchases	0	
Total - Construction		0
Personnel		
Civilian RIF	131,577	
Civilian Early Retirement	53,137	
Civilian New Hires	0	
Eliminated Military PCS	11,277	
Unemployment	25,056	
Total - Personnel		221,046
Overhead		
Program Planning Support	1,352,314	
Mothball / Shutdown	96,250	
Total - Overhead		1,448,564
Moving		
Civilian Moving	996,118	
Civilian PPS	892,800	
Military Moving	22,161	
Freight	5,974	
One-Time Moving Costs	0	
Total - Moving		1,917,054
Other		
HAP / RSE	226,355	
Environmental Mitigation Costs	0	
One-Time Unique Costs	0	
Total - Other		226,355
-----		
Total One-Time Costs		3,813,018
-----		
One-Time Savings		
Military Construction Cost Avoidances	0	
Family Housing Cost Avoidances	0	
Military Moving	6,192	
Land Sales	0	
One-Time Moving Savings	0	
Environmental Mitigation Savings	0	
One-Time Unique Savings	0	
-----		
Total One-Time Savings		6,192
-----		
Total Net One-Time Costs		3,806,826

Department : DLA  
 Option Package : DCMD31C  
 Scenario File : C:\COBRA508\DCMD31C.CBR  
 Std Fctrs File : C:\COBRA508\DCMD.SFF

Base: DCMDW, CA  
 (All values in Dollars)

Category	Cost	Sub-Total
<b>Construction</b>		
Military Construction	0	
Family Housing Construction	0	
Information Management Account	0	
Land Purchases	0	
<b>Total - Construction</b>		<b>0</b>
<b>Personnel</b>		
Civilian RIF	0	
Civilian Early Retirement	0	
Civilian New Hires	3,741	
Eliminated Military PCS	0	
Unemployment	0	
<b>Total - Personnel</b>		<b>3,741</b>
<b>Overhead</b>		
Program Planning Support	0	
Mothball / Shutdown	0	
<b>Total - Overhead</b>		<b>0</b>
<b>Moving</b>		
Civilian Moving	0	
Civilian PPS	0	
Military Moving	0	
Freight	0	
One-Time Moving Costs	0	
<b>Total - Moving</b>		<b>0</b>
<b>Other</b>		
HAP / RSE	0	
Environmental Mitigation Costs	0	
One-Time Unique Costs	0	
<b>Total - Other</b>		<b>0</b>
<b>Total One-Time Costs</b>		<b>3,741</b>
<b>One-Time Savings</b>		
Military Construction Cost Avoidances	0	
Family Housing Cost Avoidances	0	
Military Moving	0	
Land Sales	0	
One-Time Moving Savings	0	
Environmental Mitigation Savings	0	
One-Time Unique Savings	0	
<b>Total One-Time Savings</b>		<b>0</b>
<b>Total Net One-Time Costs</b>		<b>3,741</b>

Department : DLA  
Option Package : DCMD31C  
Scenario File : C:\COBRA508\DCMD31C.CBR  
Std Fctrs File : C:\COBRA508\DCMD.SFF

All Costs in \$K

Base Name	Total MilCon	IMA Cost	Land Purch	Cost Avoid	Total Cost
DCMDN	0	0	0	0	0
DCMDS	0	0	0	0	0
DCMDW	0	0	0	0	0
Totals:	0	0	0	0	0

PERSONNEL SUMMARY REPORT (COBRA v5.08)

Data As Of 11:47 12/17/1994, Report Created 12:56 02/10/1995

Department : DLA  
 Option Package : DCMD31C  
 Scenario File : C:\COBRA508\DCMD31C.CBR  
 Std Fctrs File : C:\COBRA508\DCMD.SFF

PERSONNEL SUMMARY FOR: DCMDN, MA

BASE POPULATION (FY 1996, Prior to BRAC Action):

Officers	Enlisted	Students	Civilians
-----	-----	-----	-----
7	1	0	319

PERSONNEL REALIGNMENTS:

From Base: DCMDS, GA

	1996	1997	1998	1999	2000	2001	Total
	----	----	----	----	----	----	----
Officers	0	0	1	0	0	0	1
Enlisted	0	0	0	0	0	0	0
Students	0	0	0	0	0	0	0
Civilians	0	0	20	0	0	0	20
TOTAL	0	0	21	0	0	0	21

TOTAL PERSONNEL REALIGNMENTS (Into DCMDN, MA):

	1996	1997	1998	1999	2000	2001	Total
	----	----	----	----	----	----	----
Officers	0	0	1	0	0	0	1
Enlisted	0	0	0	0	0	0	0
Students	0	0	0	0	0	0	0
Civilians	0	0	20	0	0	0	20
TOTAL	0	0	21	0	0	0	21

BASE POPULATION (After BRAC Action):

Officers	Enlisted	Students	Civilians
-----	-----	-----	-----
8	1	0	339

PERSONNEL SUMMARY FOR: DCMDS, GA

BASE POPULATION (FY 1996):

Officers	Enlisted	Students	Civilians
-----	-----	-----	-----
4	1	0	237

FORCE STRUCTURE CHANGES:

	1996	1997	1998	1999	2000	2001	Total
	----	----	----	----	----	----	----
Officers	0	0	0	0	0	0	0
Enlisted	0	0	0	0	0	0	0
Students	0	0	0	0	0	0	0
Civilians	-18	-18	-18	0	0	0	-54
TOTAL	-18	-18	-18	0	0	0	-54

BASE POPULATION (Prior to BRAC Action):

Officers	Enlisted	Students	Civilians
-----	-----	-----	-----
4	1	0	183

PERSONNEL REALIGNMENTS:

To Base: DCMDN, MA

	1996	1997	1998	1999	2000	2001	Total
	----	----	----	----	----	----	----
Officers	0	0	1	0	0	0	1
Enlisted	0	0	0	0	0	0	0
Students	0	0	0	0	0	0	0
Civilians	0	0	20	0	0	0	20
TOTAL	0	0	21	0	0	0	21

Department : DLA  
 Option Package : DCMD31C  
 Scenario File : C:\COBRA508\DCMD31C.CBR  
 Std Fctrs File : C:\COBRA508\DCMD.SFF

To Base: DCMDW, CA

	1996	1997	1998	1999	2000	2001	Total
Officers	0	0	2	0	0	0	2
Enlisted	0	0	0	0	0	0	0
Students	0	0	0	0	0	0	0
Civilians	0	0	20	0	0	0	20
TOTAL	0	0	22	0	0	0	22

TOTAL PERSONNEL REALIGNMENTS (Out of DCMD, GA):

	1996	1997	1998	1999	2000	2001	Total
Officers	0	0	3	0	0	0	3
Enlisted	0	0	0	0	0	0	0
Students	0	0	0	0	0	0	0
Civilians	0	0	40	0	0	0	40
TOTAL	0	0	43	0	0	0	43

SCENARIO POSITION CHANGES:

	1996	1997	1998	1999	2000	2001	Total
Officers	0	0	-1	0	0	0	-1
Enlisted	0	0	-1	0	0	0	-1
Civilians	0	0	-101	0	0	0	-101
TOTAL	0	0	-103	0	0	0	-103

BASE POPULATION (After BRAC Action):

Officers	Enlisted	Students	Civilians
0	0	0	42

PERSONNEL SUMMARY FOR: DCMDW, CA

BASE POPULATION (FY 1996, Prior to BRAC Action):

Officers	Enlisted	Students	Civilians
11	2	0	274

PERSONNEL REALIGNMENTS:

From Base: DCMD, GA

	1996	1997	1998	1999	2000	2001	Total
Officers	0	0	2	0	0	0	2
Enlisted	0	0	0	0	0	0	0
Students	0	0	0	0	0	0	0
Civilians	0	0	20	0	0	0	20
TOTAL	0	0	22	0	0	0	22

TOTAL PERSONNEL REALIGNMENTS (Into DCMDW, CA):

	1996	1997	1998	1999	2000	2001	Total
Officers	0	0	2	0	0	0	2
Enlisted	0	0	0	0	0	0	0
Students	0	0	0	0	0	0	0
Civilians	0	0	20	0	0	0	20
TOTAL	0	0	22	0	0	0	22

BASE POPULATION (After BRAC Action):

Officers	Enlisted	Students	Civilians
13	2	0	294



TOTAL PERSONNEL IMPACT REPORT (COBRA v5.08) - Page 1/4  
 Data As Of 11:47 12/17/1994, Report Created 12:56 02/10/1995

Department : DLA  
 Option Package : DCMD31C  
 Scenario File : C:\COBRA508\DCMD31C.CBR  
 Std Fctrs File : C:\COBRA508\DCMD.SFF

	Rate	1996	1997	1998	1999	2000	2001	Total
CIVILIAN POSITIONS REALIGNING OUT		0	0	40	0	0	0	40
Early Retirement*	10.00%	0	0	4	0	0	0	4
Regular Retirement*	5.00%	0	0	2	0	0	0	2
Civilian Turnover*	15.00%	0	0	6	0	0	0	6
Civs Not Moving (RIFs)**		0	0	2	0	0	0	2
Civilians Moving (the remainder)		0	0	26	0	0	0	26
Civilian Positions Available		0	0	14	0	0	0	14
CIVILIAN POSITIONS ELIMINATED		0	0	101	0	0	0	101
Early Retirement	10.00%	0	0	10	0	0	0	10
Regular Retirement	5.00%	0	0	5	0	0	0	5
Civilian Turnover	15.00%	0	0	15	0	0	0	15
Civs Not Moving (RIFs)**		0	0	6	0	0	0	6
Priority Placement#	60.00%	0	0	61	0	0	0	61
Civilians Available to Move		0	0	4	0	0	0	4
Civilians Moving		0	0	4	0	0	0	4
Civilian RIFs (the remainder)		0	0	0	0	0	0	0
CIVILIAN POSITIONS REALIGNING IN		0	0	40	0	0	0	40
Civilians Moving		0	0	30	0	0	0	30
New Civilians Hired		0	0	10	0	0	0	10
Other Civilian Additions		0	0	0	0	0	0	0
TOTAL CIVILIAN EARLY RETIRMENTS		0	0	14	0	0	0	14
TOTAL CIVILIAN RIFs		0	0	8	0	0	0	8
TOTAL CIVILIAN PRIORITY PLACEMENTS#		0	0	61	0	0	0	61
TOTAL CIVILIAN NEW HIRES		0	0	10	0	0	0	10

\* Early Retirements, Regular Retirements, Civilian Turnover, and Civilians Not Willing to Move are not applicable for moves under fifty miles.

+ The Percentage of Civilians Not Willing to Move (Voluntary RIFs) varies from base to base.

# Not all Priority Placements involve a Permanent Change of Station. The rate of PPS placements involving a PCS is 50.00%

Department : DLA  
 Option Package : DCMD31C  
 Scenario File : C:\COBRA508\DCMD31C.CBR  
 Std Fctrs File : C:\COBRA508\DCMD.SFF

Base: DCMDN, MA	Rate	1996	1997	1998	1999	2000	2001	Total
CIVILIAN POSITIONS REALIGNING OUT		0	0	0	0	0	0	0
Early Retirement*	10.00%	0	0	0	0	0	0	0
Regular Retirement*	5.00%	0	0	0	0	0	0	0
Civilian Turnover*	15.00%	0	0	0	0	0	0	0
Civs Not Moving (RIFs)*	6.00%	0	0	0	0	0	0	0
Civilians Moving (the remainder)		0	0	0	0	0	0	0
Civilian Positions Available		0	0	0	0	0	0	0
CIVILIAN POSITIONS ELIMINATED		0	0	0	0	0	0	0
Early Retirement	10.00%	0	0	0	0	0	0	0
Regular Retirement	5.00%	0	0	0	0	0	0	0
Civilian Turnover	15.00%	0	0	0	0	0	0	0
Civs Not Moving (RIFs)*	6.00%	0	0	0	0	0	0	0
Priority Placement#	60.00%	0	0	0	0	0	0	0
Civilians Available to Move		0	0	0	0	0	0	0
Civilians Moving		0	0	0	0	0	0	0
Civilian RIFs (the remainder)		0	0	0	0	0	0	0
CIVILIAN POSITIONS REALIGNING IN		0	0	20	0	0	0	20
Civilians Moving		0	0	17	0	0	0	17
New Civilians Hired		0	0	3	0	0	0	3
Other Civilian Additions		0	0	0	0	0	0	0
TOTAL CIVILIAN EARLY RETIRMENTS		0	0	0	0	0	0	0
TOTAL CIVILIAN RIFS		0	0	0	0	0	0	0
TOTAL CIVILIAN PRIORITY PLACEMENTS#		0	0	0	0	0	0	0
TOTAL CIVILIAN NEW HIRES		0	0	3	0	0	0	3

\* Early Retirements, Regular Retirements, Civilian Turnover, and Civilians Not Willing to Move are not applicable for moves under fifty miles.

# Not all Priority Placements involve a Permanent Change of Station. The rate of PPS placements involving a PCS is 50.00%

PERSONNEL IMPACT REPORT (COBRA v5.08) - Page 3/4  
 Data As Of 11:47 12/17/1994, Report Created 12:56 02/10/1995

Department : DLA  
 Option Package : DCMD31C  
 Scenario File : C:\COBRA508\DCMD31C.CBR  
 Std Fctrs File : C:\COBRA508\DCMD.SFF

Base: DCMDS, GA	Rate	1996	1997	1998	1999	2000	2001	Total
CIVILIAN POSITIONS REALIGNING OUT		0	0	40	0	0	0	40
Early Retirement*	10.00%	0	0	4	0	0	0	4
Regular Retirement*	5.00%	0	0	2	0	0	0	2
Civilian Turnover*	15.00%	0	0	6	0	0	0	6
Civs Not Moving (RIFs)*	6.00%	0	0	2	0	0	0	2
Civilians Moving (the remainder)		0	0	26	0	0	0	26
Civilian Positions Available		0	0	14	0	0	0	14
CIVILIAN POSITIONS ELIMINATED		0	0	101	0	0	0	101
Early Retirement	10.00%	0	0	10	0	0	0	10
Regular Retirement	5.00%	0	0	5	0	0	0	5
Civilian Turnover	15.00%	0	0	15	0	0	0	15
Civs Not Moving (RIFs)*	6.00%	0	0	6	0	0	0	6
Priority Placement#	60.00%	0	0	61	0	0	0	61
Civilians Available to Move		0	0	4	0	0	0	4
Civilians Moving		0	0	4	0	0	0	4
Civilian RIFs (the remainder)		0	0	0	0	0	0	0
CIVILIAN POSITIONS REALIGNING IN		0	0	0	0	0	0	0
Civilians Moving		0	0	0	0	0	0	0
New Civilians Hired		0	0	0	0	0	0	0
Other Civilian Additions		0	0	0	0	0	0	0
TOTAL CIVILIAN EARLY RETIRMENTS		0	0	14	0	0	0	14
TOTAL CIVILIAN RIFs		0	0	8	0	0	0	8
TOTAL CIVILIAN PRIORITY PLACEMENTS#		0	0	61	0	0	0	61
TOTAL CIVILIAN NEW HIRES		0	0	0	0	0	0	0

\* Early Retirements, Regular Retirements, Civilian Turnover, and Civilians Not Willing to Move are not applicable for moves under fifty miles.

# Not all Priority Placements involve a Permanent Change of Station. The rate of PPS placements involving a PCS is 50.00%

Department : DLA  
 Option Package : DCMD31C  
 Scenario File : C:\COBRA508\DCMD31C.CBR  
 Std Fctrs File : C:\COBRA508\DCMD.SFF

Base: DCMDW, CA	Rate	1996	1997	1998	1999	2000	2001	Total
<b>CIVILIAN POSITIONS REALIGNING OUT</b>								
Early Retirement*	10.00%	0	0	0	0	0	0	0
Regular Retirement*	5.00%	0	0	0	0	0	0	0
Civilian Turnover*	15.00%	0	0	0	0	0	0	0
Civs Not Moving (RIFs)*	6.00%	0	0	0	0	0	0	0
Civilians Moving (the remainder)		0	0	0	0	0	0	0
Civilian Positions Available		0	0	0	0	0	0	0
<b>CIVILIAN POSITIONS ELIMINATED</b>								
Early Retirement	10.00%	0	0	0	0	0	0	0
Regular Retirement	5.00%	0	0	0	0	0	0	0
Civilian Turnover	15.00%	0	0	0	0	0	0	0
Civs Not Moving (RIFs)*	6.00%	0	0	0	0	0	0	0
Priority Placement#	60.00%	0	0	0	0	0	0	0
Civilians Available to Move		0	0	0	0	0	0	0
Civilians Moving		0	0	0	0	0	0	0
Civilian RIFs (the remainder)		0	0	0	0	0	0	0
<b>CIVILIAN POSITIONS REALIGNING IN</b>								
Civilians Moving		0	0	13	0	0	0	13
New Civilians Hired		0	0	7	0	0	0	7
Other Civilian Additions		0	0	0	0	0	0	0
<b>TOTAL CIVILIAN EARLY RETIREMENTS</b>								
		0	0	0	0	0	0	0
<b>TOTAL CIVILIAN RIFS</b>								
		0	0	0	0	0	0	0
<b>TOTAL CIVILIAN PRIORITY PLACEMENTS#</b>								
		0	0	0	0	0	0	0
<b>TOTAL CIVILIAN NEW HIRES</b>								
		0	0	7	0	0	0	7

\* Early Retirements, Regular Retirements, Civilian Turnover, and Civilians Not Willing to Move are not applicable for moves under fifty miles.

# Not all Priority Placements involve a Permanent Change of Station. The rate of PPS placements involving a PCS is 50.00%

PERSONNEL YEARLY PERCENTAGES (COBRA v5.08)

Data As Of 11:47 12/17/1994, Report Created 12:56 02/10/1995

Department : DLA  
 Option Package : DCMD31C  
 Scenario File : C:\COBRA508\DCMD31C.CBR  
 Std Fctrs File : C:\COBRA508\DCMD.SFF

Base: DCMDN, MA

Year	Pers Moved In		MilCon TimePhase	Pers Moved Out/Eliminated		ShutDn TimePhase
	Total	Percent		Total	Percent	
1996	0	0.00%	0.00%	0	0.00%	16.67%
1997	0	0.00%	100.00%	0	0.00%	16.67%
1998	21	100.00%	0.00%	0	0.00%	16.67%
1999	0	0.00%	0.00%	0	0.00%	16.67%
2000	0	0.00%	0.00%	0	0.00%	16.67%
2001	0	0.00%	0.00%	0	0.00%	16.67%
TOTALS	21	100.00%	100.00%	0	0.00%	100.00%

Base: DCMDS, GA

Year	Pers Moved In		MilCon TimePhase	Pers Moved Out/Eliminated		ShutDn TimePhase
	Total	Percent		Total	Percent	
1996	0	0.00%	66.67%	0	0.00%	0.00%
1997	0	0.00%	33.33%	0	0.00%	0.00%
1998	0	0.00%	0.00%	146	100.00%	100.00%
1999	0	0.00%	0.00%	0	0.00%	0.00%
2000	0	0.00%	0.00%	0	0.00%	0.00%
2001	0	0.00%	0.00%	0	0.00%	0.00%
TOTALS	0	0.00%	100.00%	146	100.00%	100.00%

Base: DCMDW, CA

Year	Pers Moved In		MilCon TimePhase	Pers Moved Out/Eliminated		ShutDn TimePhase
	Total	Percent		Total	Percent	
1996	0	0.00%	0.00%	0	0.00%	16.67%
1997	0	0.00%	100.00%	0	0.00%	16.67%
1998	22	100.00%	0.00%	0	0.00%	16.67%
1999	0	0.00%	0.00%	0	0.00%	16.67%
2000	0	0.00%	0.00%	0	0.00%	16.67%
2001	0	0.00%	0.00%	0	0.00%	16.67%
TOTALS	22	100.00%	100.00%	0	0.00%	100.00%

TOTAL APPROPRIATIONS DETAIL REPORT (COBRA v5.08) - Page 1/12  
 Data As Of 11:47 12/17/1994, Report Created 12:56 02/10/1995

Department : DLA  
 Option Package : DCMD31C  
 Scenario File : C:\COBRA508\DCMD31C.CBR  
 Std Fctrs File : C:\COBRA508\DCMD.SFF

ONE-TIME COSTS -----(\$K)-----	1996 ----	1997 ----	1998 ----	1999 ----	2000 ----	2001 ----	Total -----
CONSTRUCTION							
MILCON	0	0	0	0	0	0	0
Fam Housing	0	0	0	0	0	0	0
Land Purch	0	0	0	0	0	0	0
O&M							
CIV SALARY							
Civ RIF	0	0	131	0	0	0	131
Civ Retire	0	0	53	0	0	0	53
CIV MOVING							
Per Diem	0	0	144	0	0	0	144
POV Miles	0	0	8	0	0	0	8
Home Purch	0	0	325	0	0	0	325
HHG	0	0	218	0	0	0	218
Misc	0	0	21	0	0	0	21
House Hunt	0	0	110	0	0	0	110
PPS	0	0	893	0	0	0	893
RITA	0	0	170	0	0	0	170
FREIGHT							
Packing	0	0	0	0	0	0	0
Freight	0	0	6	0	0	0	6
Vehicles	0	0	0	0	0	0	0
Driving	0	0	0	0	0	0	0
Unemplo,ment	0	0	25	0	0	0	25
OTHER							
Program Plan	585	438	329	0	0	0	1,352
Shutdown	0	0	96	0	0	0	96
New Hire	0	0	5	0	0	0	5
1-Time Move	0	0	0	0	0	0	0
MIL PERSONNEL							
MIL MOVING							
Per Diem	0	0	2	0	0	0	2
POV Miles	0	0	1	0	0	0	1
HHG	0	0	17	0	0	0	17
Misc	0	0	2	0	0	0	2
OTHER							
Elim PCS	0	0	11	0	0	0	11
OTHER							
HAP / RSE	0	0	226	0	0	0	226
Environmental	0	0	0	0	0	0	0
Info Manage	0	0	0	0	0	0	0
1-Time Other	0	0	0	0	0	0	0
TOTAL ONE-TIME	585	438	2,795	0	0	0	3,818

TOTAL APPROPRIATIONS DETAIL REPORT (COBRA v5.08) - Page 2/12  
 Data As Of 11:47 12/17/1994, Report Created 12:56 02/10/1995

Department : DLA  
 Option Package : DCMD31C  
 Scenario File : C:\COBRA508\DCMD31C.CBR  
 Std Fctrs File : C:\COBRA508\DCMD.SFF

RECURRINGCOSTS ----(\$K)----	1996	1997	1998	1999	2000	2001	Total	Beyond
FAM HOUSE OPS	0	0	0	0	0	0	0	0
O&M								
RPMA	0	0	0	0	0	0	0	0
BOS	0	0	0	0	0	0	0	0
Unique Operat	0	0	0	0	0	0	0	0
Civ Salary	0	0	0	0	0	0	0	0
CHAMPUS	0	0	0	0	0	0	0	0
Caretaker	0	0	0	0	0	0	0	0
MIL PERSONNEL								
Off Salary	0	0	0	0	0	0	0	0
Enl Salary	0	0	0	0	0	0	0	0
House Allow	0	0	23	23	23	23	94	23
OTHER								
Mission	0	0	0	0	0	0	0	0
Misc Recur	0	0	594	594	594	594	2,376	594
Unique Other	0	0	0	0	0	0	0	0
TOTAL RECUR	0	0	617	617	617	617	2,470	617
TOTAL COST	585	438	3,412	617	617	617	6,288	617
ONE-TIME SAVES ----(\$K)----	1996	1997	1998	1999	2000	2001	Total	
CONSTRUCTION								
MILCON	0	0	0	0	0	0	0	
Fam Housing	0	0	0	0	0	0	0	
O&M								
1-Time Move	0	0	0	0	0	0	0	
MIL PERSONNEL								
Mil Moving	0	0	6	0	0	0	6	
OTHER								
Land Sales	0	0	0	0	0	0	0	
Environmental	0	0	0	0	0	0	0	
1-Time Other	0	0	0	0	0	0	0	
TOTAL ONE-TIME	0	0	6	0	0	0	6	
RECURRINGSAVES ----(\$K)----	1996	1997	1998	1999	2000	2001	Total	Beyond
FAM HOUSE OPS	0	0	0	0	0	0	0	0
O&M								
RPMA	-0	-0	294	598	598	598	2,089	598
BOS	0	0	0	0	0	0	0	0
Unique Operat	0	0	0	0	0	0	0	0
Civ Salary	0	0	2,130	4,259	4,259	4,259	14,908	4,259
CHAMPUS	0	0	0	0	0	0	0	0
MIL PERSONNEL								
Off Salary	0	0	28	56	56	56	196	56
Enl Salary	0	0	16	31	31	31	109	31
House Allow	0	0	12	12	12	12	47	12
OTHER								
Procurement	0	0	0	0	0	0	0	0
Mission	0	0	0	0	0	0	0	0
Misc Recur	0	0	1,716	1,716	1,716	1,716	6,864	1,716
Unique Other	0	0	0	0	0	0	0	0
TOTAL RECUR	-0	-0	4,196	6,673	6,673	6,673	24,214	6,673
TOTAL SAVINGS	-0	-0	4,202	6,673	6,673	6,673	24,220	6,673

TOTAL APPROPRIATIONS DETAIL REPORT (COBRA v5.08) - Page 3/12  
 Data As Of 11:47 12/17/1994, Report Created 12:56 02/10/1995

Department : DLA  
 Option Package : DCMD31C  
 Scenario File : C:\COBRA508\DCMD31C.CBR  
 Std Fctrs File : C:\COBRA508\DCMD.SFF

ONE-TIME NET -----(\$K)-----	1996	1997	1998	1999	2000	2001	Total	
CONSTRUCTION								
MILCON	0	0	0	0	0	0	0	
Fam Housing	0	0	0	0	0	0	0	
O&M								
Civ Retir/RIF	0	0	185	0	0	0	185	
Civ Moving	0	0	1,895	0	0	0	1,895	
Other	585	438	455	0	0	0	1,479	
MIL PERSONNEL								
Mil Moving	0	0	27	0	0	0	27	
OTHER								
HAP / RSE	0	0	226	0	0	0	226	
Environmental	0	0	0	0	0	0	0	
Info Manage	0	0	0	0	0	0	0	
1-Time Other	0	0	0	0	0	0	0	
Land	0	0	0	0	0	0	0	
TOTAL ONE-TIME	585	438	2,789	0	0	0	3,812	
RECURRING NET -----(\$K)-----	1996	1997	1998	1999	2000	2001	Total	Beyond
FAM HOUSE OPS	0	0	0	0	0	0	0	0
O&M								
RPMA	0	0	-294	-598	-598	-598	-2,089	-598
BOS	0	0	0	0	0	0	0	0
Unique Operat	0	0	0	0	0	0	0	0
Caretaker	0	0	0	0	0	0	0	0
Civ Salary	0	0	-2,130	-4,259	-4,259	-4,259	-14,908	-4,259
CHAMPUS	0	0	0	0	0	0	0	0
MIL PERSONNEL								
Mil Salary	0	0	-44	-87	-87	-87	-306	-87
House Allow	0	0	11	11	11	11	46	11
OTHER								
Procurement	0	0	0	0	0	0	0	0
Mission	0	0	0	0	0	0	0	0
Misc Recur	0	0	-1,122	-1,122	-1,122	-1,122	-4,488	-1,122
Unique Other	0	0	0	0	0	0	0	0
TOTAL RECUR	0	0	-3,578	-6,055	-6,055	-6,055	-21,745	-6,055
TOTAL NET COST	585	438	-789	-6,055	-6,055	-6,055	-17,932	-6,055



APPROPRIATIONS DETAIL REPORT (COBRA v5.08) - Page 4/12  
 Data As Of 11:47 12/17/1994, Report Created 12:56 02/10/1995

Department : DLA  
 Option Package : DCMD31C  
 Scenario File : C:\COBRA508\DCMD31C.CBR  
 Std Fctrs File : C:\COBRA508\DCMD.SFF

Base: DCMDN, MA ONE-TIME COSTS ----(\$K)----	1996	1997	1998	1999	2000	2001	Total
CONSTRUCTION							
MILCON	0	0	0	0	0	0	0
Fam Housing	0	0	0	0	0	0	0
Land Purch	0	0	0	0	0	0	0
O&M							
CIV SALARY							
Civ RIFs	0	0	0	0	0	0	0
Civ Retire	0	0	0	0	0	0	0
CIV MOVING							
Per Diem	0	0	0	0	0	0	0
POV Miles	0	0	0	0	0	0	0
Home Purch	0	0	0	0	0	0	0
HHG	0	0	0	0	0	0	0
Misc	0	0	0	0	0	0	0
House Hunt	0	0	0	0	0	0	0
PPS	0	0	0	0	0	0	0
RITA	0	0	0	0	0	0	0
FREIGHT							
Packing	0	0	0	0	0	0	0
Freight	0	0	0	0	0	0	0
Vehicles	0	0	0	0	0	0	0
Driving	0	0	0	0	0	0	0
Unemployment	0	0	0	0	0	0	0
OTHER							
Program Plan	0	0	0	0	0	0	0
Shutdown	0	0	0	0	0	0	0
New Hires	0	0	2	0	0	0	2
1-Time Move	0	0	0	0	0	0	0
MIL PERSONNEL							
MIL MOVING							
Per Diem	0	0	0	0	0	0	0
POV Miles	0	0	0	0	0	0	0
HHG	0	0	0	0	0	0	0
Misc	0	0	0	0	0	0	0
OTHER							
Elim PCS	0	0	0	0	0	0	0
OTHER							
HAP / RSE	0	0	0	0	0	0	0
Environmental	0	0	0	0	0	0	0
Info Manage	0	0	0	0	0	0	0
1-Time Other	0	0	0	0	0	0	0
TOTAL ONE-TIME	0	0	2	0	0	0	2



Department : DLA  
 Option Package : DCMD31C  
 Scenario File : C:\COBRA508\DCMD31C.CBR  
 Std Fctrs File : C:\COBRA508\DCMD.SFF

Base: DCMDN, MA

ONE-TIME NET ----(\$K)----	1996	1997	1998	1999	2000	2001	Total	
CONSTRUCTION								
MILCON	0	0	0	0	0	0	0	
Fam Housing	0	0	0	0	0	0	0	
O&M								
Civ Retir/RIF	0	0	0	0	0	0	0	
Civ Moving	0	0	0	0	0	0	0	
Other	0	0	2	0	0	0	2	
MIL PERSONNEL								
Mil Moving	0	0	0	0	0	0	0	
OTHER								
HAP / RSE	0	0	0	0	0	0	0	
Environmental	0	0	0	0	0	0	0	
Info Manage	0	0	0	0	0	0	0	
1-Time Other	0	0	0	0	0	0	0	
Land	0	0	0	0	0	0	0	
TOTAL ONE-TIME	0	0	2	0	0	0	2	
RECURRING NET ----(\$K)----	1996	1997	1998	1999	2000	2001	Total	Beyond
FAM HOUSE OPS	0	0	0	0	0	0	0	0
O&M								
RPMA	0	0	0	0	0	0	0	0
BOS	0	0	0	0	0	0	0	0
Unique Operat	0	0	0	0	0	0	0	0
Caretaker	0	0	0	0	0	0	0	0
Civ Salary	0	0	0	0	0	0	0	0
CHAMPUS	0	0	0	0	0	0	0	0
MIL PERSONNEL								
Mil Salary	0	0	0	0	0	0	0	0
House Allow	0	0	8	8	8	8	32	8
OTHER								
Procurement	0	0	0	0	0	0	0	0
Mission	0	0	0	0	0	0	0	0
Misc Recur	0	0	290	290	290	290	1,160	290
Unique Other	0	0	0	0	0	0	0	0
TOTAL RECUR	0	0	298	298	298	298	1,192	298
TOTAL NET COST	0	0	299	298	298	298	1,193	298

APPROPRIATIONS DETAIL REPORT (COBRA v5.08) - Page 7/12  
 Data As Of 11:47 12/17/1994, Report Created 12:56 02/10/1995

Department : DLA  
 Option Package : DCMD31C  
 Scenario File : C:\COBRA508\DCMD31C.CBR  
 Std Fctrs File : C:\COBRA508\DCMD.SFF

Base: DCMD5, GA

ONE-TIME COSTS ----(\$K)----	1996 ----	1997 ----	1998 ----	1999 ----	2000 ----	2001 ----	Total -----
CONSTRUCTION							
MILCON	0	0	0	0	0	0	0
Fam Housing	0	0	0	0	0	0	0
Land Purch	0	0	0	0	0	0	0
O&M							
CIV SALARY							
Civ RIFs	0	0	131	0	0	0	131
Civ Retire	0	0	53	0	0	0	53
CIV MOVING							
Per Diem	0	0	144	0	0	0	144
POV Miles	0	0	8	0	0	0	8
Home Purch	0	0	325	0	0	0	325
HHG	0	0	218	0	0	0	218
Misc	0	0	21	0	0	0	21
House Hunt	0	0	110	0	0	0	110
PPS	0	0	893	0	0	0	893
RITA	0	0	170	0	0	0	170
FREIGHT							
Packing	0	0	0	0	0	0	0
Freight	0	0	6	0	0	0	6
Vehicles	0	0	0	0	0	0	0
Driving	0	0	0	0	0	0	0
Unemployment	0	0	25	0	0	0	25
OTHER							
Program Plan	585	438	329	0	0	0	1,352
Shutdown	0	0	96	0	0	0	96
New Hires	0	0	0	0	0	0	0
1-Time Move	0	0	0	0	0	0	0
MIL PERSONNEL							
MIL MOVING							
Per Diem	0	0	2	0	0	0	2
POV Miles	0	0	1	0	0	0	1
HHG	0	0	17	0	0	0	17
Misc	0	0	2	0	0	0	2
OTHER							
Elim PCS	0	0	11	0	0	0	11
OTHER							
HAP / RSE	0	0	226	0	0	0	226
Environmental	0	0	0	0	0	0	0
Info Manage	0	0	0	0	0	0	0
1-Time Other	0	0	0	0	0	0	0
TOTAL ONE-TIME	585	438	2,790	0	0	0	3,813

APPROPRIATIONS DETAIL REPORT (COBRA v5.08) - Page 8/12  
 Data As Of 11:47 12/17/1994, Report Created 12:56 02/10/1995

Department : DLA  
 Option Package : DCMD31C  
 Scenario File : C:\COBRA508\DCMD31C.CBR  
 Std Fctrs File : C:\COBRA508\DCMD.SFF

Base: DCMD5, GA	1996	1997	1998	1999	2000	2001	Total	Beyond
RECURRINGCOSTS								
-----(\$K)-----								
FAM HOUSE OPS	0	0	0	0	0	0	0	0
O&M								
RPMA	0	0	0	0	0	0	0	0
BOS	0	0	0	0	0	0	0	0
Unique Operat	0	0	0	0	0	0	0	0
Civ Salary	0	0	0	0	0	0	0	0
CHAMPUS	0	0	0	0	0	0	0	0
Caretaker	0	0	0	0	0	0	0	0
MIL PERSONNEL								
Off Salary	0	0	0	0	0	0	0	0
Enl Salary	0	0	0	0	0	0	0	0
House Allow	0	0	0	0	0	0	0	0
OTHER								
Mission	0	0	0	0	0	0	0	0
Misc Recur	0	0	0	0	0	0	0	0
Unique Other	0	0	0	0	0	0	0	0
TOTAL RECUR	0	0	0	0	0	0	0	0
TOTAL COSTS	585	438	2,790	0	0	0	3,813	0
ONE-TIME SAVES								
-----(\$K)-----								
CONSTRUCTION								
MILCON	0	0	0	0	0	0	0	0
Fam Housing	0	0	0	0	0	0	0	0
O&M								
1-Time Move	0	0	0	0	0	0	0	0
MIL PERSONNEL								
Mil Moving	0	0	6	0	0	0	6	0
OTHER								
Land Sales	0	0	0	0	0	0	0	0
Environmental	0	0	0	0	0	0	0	0
1-Time Other	0	0	0	0	0	0	0	0
TOTAL ONE-TIME	0	0	6	0	0	0	6	0
RECURRINGSAVES								
-----(\$K)-----								
FAM HOUSE OPS	0	0	0	0	0	0	0	0
O&M								
RPMA	-0	-0	294	598	598	598	2,089	598
BOS	0	0	0	0	0	0	0	0
Unique Operat	0	0	0	0	0	0	0	0
Civ Salary	0	0	2,130	4,259	4,259	4,259	14,908	4,259
CHAMPUS	0	0	0	0	0	0	0	0
MIL PERSONNEL								
Off Salary	0	0	28	56	56	56	196	56
Enl Salary	0	0	16	31	31	31	109	31
House Allow	0	0	12	12	12	12	47	12
OTHER								
Procurement	0	0	0	0	0	0	0	0
Mission	0	0	0	0	0	0	0	0
Misc Recur	0	0	1,716	1,716	1,716	1,716	6,864	1,716
Unique Other	0	0	0	0	0	0	0	0
TOTAL RECUR	-0	-0	4,196	6,673	6,673	6,673	24,214	6,673
TOTAL SAVINGS	-0	-0	4,202	6,673	6,673	6,673	24,220	6,673

APPROPRIATIONS DETAIL REPORT (COBRA v5.08) - Page 9/12  
 Data As Of 11:47 12/17/1994, Report Created 12:56 02/10/1995

Department : DLA  
 Option Package : DCMD31C  
 Scenario File : C:\COBRA508\DCMD31C.CBR  
 Std Fctrs File : C:\COBRA508\DCMD.SFF

Base: DCMD5, GA								
ONE-TIME NET	1996	1997	1998	1999	2000	2001	Total	
-----(\$K)-----	----	----	----	----	----	----	-----	
CONSTRUCTION								
MILCON	0	0	0	0	0	0	0	
Fam Housing	0	0	0	0	0	0	0	
O&M								
Civ Retir/RIF	0	0	185	0	0	0	185	
Civ Moving	0	0	1,895	0	0	0	1,895	
Other	585	438	450	0	0	0	1,474	
MIL PERSONNEL								
Mil Moving	0	0	27	0	0	0	27	
OTHER								
HAP / RSE	0	0	226	0	0	0	226	
Environmental	0	0	0	0	0	0	0	
Info Manage	0	0	0	0	0	0	0	
1-Time Other	0	0	0	0	0	0	0	
Land	0	0	0	0	0	0	0	
TOTAL ONE-TIME	585	438	2,783	0	0	0	3,807	
RECURRING NET								
-----(\$K)-----	1996	1997	1998	1999	2000	2001	Total	Beyond
-----	----	----	----	----	----	----	-----	-----
FAM HOUSE OPS	0	0	0	0	0	0	0	0
O&M								
RPMA	0	0	-294	-598	-598	-598	-2,089	-598
BOS	0	0	0	0	0	0	0	0
Unique Operat	0	0	0	0	0	0	0	0
Caretaker	0	0	0	0	0	0	0	0
Civ Salary	0	0	-2,130	-4,259	-4,259	-4,259	-14,908	-4,259
CHAMPUS	0	0	0	0	0	0	0	0
MIL PERSONNEL								
Mil Salary	0	0	-44	-87	-87	-87	-306	-87
House Allow	0	0	-12	-12	-12	-12	-47	-12
OTHER								
Procurement	0	0	0	0	0	0	0	0
Mission	0	0	0	0	0	0	0	0
Misc Recur	0	0	-1,716	-1,716	-1,716	-1,716	-6,864	-1,716
Unique Other	0	0	0	0	0	0	0	0
TOTAL RECUR	0	0	-4,196	-6,673	-6,673	-6,673	-24,214	-6,673
TOTAL NET COST	585	438	-1,412	-6,673	-6,673	-6,673	-20,407	-6,673

APPROPRIATIONS DETAIL REPORT (COBRA v5.08) - Page 10/12  
 Data As Of 11:47 12/17/1994, Report Created 12:56 02/10/1995

Department : DLA  
 Option Package : DCMD31C  
 Scenario File : C:\COBRA508\DCMD31C.CBR  
 Std Fctrs File : C:\COBRA508\DCMD.SFF

Base: DCMDW, CA

ONE-TIME COSTS -----(\$K)-----	1996	1997	1998	1999	2000	2001	Total
CONSTRUCTION							
MILCON	0	0	0	0	0	0	0
Fam Housing	0	0	0	0	0	0	0
Land Purch	0	0	0	0	0	0	0
O&M							
CIV SALARY							
Civ RIFs	0	0	0	0	0	0	0
Civ Retire	0	0	0	0	0	0	0
CIV MOVING							
Per Diem	0	0	0	0	0	0	0
POV Miles	0	0	0	0	0	0	0
Home Purch	0	0	0	0	0	0	0
HHG	0	0	0	0	0	0	0
Misc	0	0	0	0	0	0	0
House Hunt	0	0	0	0	0	0	0
PPS	0	0	0	0	0	0	0
RITA	0	0	0	0	0	0	0
FREIGHT							
Packing	0	0	0	0	0	0	0
Freight	0	0	0	0	0	0	0
Vehicles	0	0	0	0	0	0	0
Driving	0	0	0	0	0	0	0
Unemployment	0	0	0	0	0	0	0
OTHER							
Program Plan	0	0	0	0	0	0	0
Shutdown	0	0	0	0	0	0	0
New Hires	0	0	4	0	0	0	4
1-Time Move	0	0	0	0	0	0	0
MIL PERSONNEL							
MIL MOVING							
Per Diem	0	0	0	0	0	0	0
POV Miles	0	0	0	0	0	0	0
HHG	0	0	0	0	0	0	0
Misc	0	0	0	0	0	0	0
OTHER							
Elim PCS	0	0	0	0	0	0	0
OTHER							
HAP / RSE	0	0	0	0	0	0	0
Environmental	0	0	0	0	0	0	0
Info Manage	0	0	0	0	0	0	0
1-Time Other	0	0	0	0	0	0	0
TOTAL ONE-TIME	0	0	4	0	0	0	4

APPROPRIATIONS DETAIL REPORT (COBRA v5.08) - Page 11/12  
 Data As Of 11:47 12/17/1994, Report Created 12:56 02/10/1995

Department : DLA  
 Option Package : DCMD31C  
 Scenario File : C:\COBRA508\DCMD31C.CBR  
 Std Fctrs File : C:\COBRA508\DCMD.SFF

Base: DCMDW, CA

RECURRING COSTS ----(\$K)----	1996	1997	1998	1999	2000	2001	Total	Beyond
FAM HOUSE OPS	0	0	0	0	0	0	0	0
O&M								
RPMA	0	0	0	0	0	0	0	0
BOS	0	0	0	0	0	0	0	0
Unique Operat	0	0	0	0	0	0	0	0
Civ Salary	0	0	0	0	0	0	0	0
CHAMPUS	0	0	0	0	0	0	0	0
Caretaker	0	0	0	0	0	0	0	0
MIL PERSONNEL								
Off Salary	0	0	0	0	0	0	0	0
Enl Salary	0	0	0	0	0	0	0	0
House Allow	0	0	15	15	15	15	62	15
OTHER								
Mission	0	0	0	0	0	0	0	0
Misc Recur	0	0	304	304	304	304	1,216	304
Unique Other	0	0	0	0	0	0	0	0
TOTAL RECUR	0	0	304	304	304	304	1,278	319
TOTAL COSTS	0	0	323	319	319	319	1,281	319
ONE-TIME SAVES ----(\$K)----	1996	1997	1998	1999	2000	2001	Total	
CONSTRUCTION								
MILCON	0	0	0	0	0	0	0	0
Fam Housing	0	0	0	0	0	0	0	0
O&M								
1-Time Move	0	0	0	0	0	0	0	0
MIL PERSONNEL								
Mil Moving	0	0	0	0	0	0	0	0
OTHER								
Land Sales	0	0	0	0	0	0	0	0
Environmental	0	0	0	0	0	0	0	0
1-Time Other	0	0	0	0	0	0	0	0
TOTAL ONE-TIME	0	0	0	0	0	0	0	0
RECURRING SAVES ----(\$K)----	1996	1997	1998	1999	2000	2001	Total	Beyond
FAM HOUSE OPS	0	0	0	0	0	0	0	0
O&M								
RPMA	0	0	0	0	0	0	0	0
BOS	0	0	0	0	0	0	0	0
Unique Operat	0	0	0	0	0	0	0	0
Civ Salary	0	0	0	0	0	0	0	0
CHAMPUS	0	0	0	0	0	0	0	0
MIL PERSONNEL								
Off Salary	0	0	0	0	0	0	0	0
Enl Salary	0	0	0	0	0	0	0	0
House Allow	0	0	0	0	0	0	0	0
OTHER								
Procurement	0	0	0	0	0	0	0	0
Mission	0	0	0	0	0	0	0	0
Misc Recur	0	0	0	0	0	0	0	0
Unique Other	0	0	0	0	0	0	0	0
TOTAL RECUR	0	0	0	0	0	0	0	0
TOTAL SAVINGS	0	0	-0	0	0	0	0	0



APPROPRIATIONS DETAIL REPORT (COBRA v5.08) - Page 12/12  
 Data As Of 11:47 12/17/1994, Report Created 12:56 02/10/1995

Department : DLA  
 Option Package : DCMD31C  
 Scenario File : C:\COBRA508\DCMD31C.CBR  
 Std Fctrs File : C:\COBRA508\DCMD.SFF

Base: DCMDW, CA								
ONE-TIME NET	1996	1997	1998	1999	2000	2001	Total	
-----(\$K)-----	----	----	----	----	----	----	-----	
<b>CONSTRUCTION</b>								
MILCON	0	0	0	0	0	0	0	
Fam Housing	0	0	0	0	0	0	0	
<b>O&amp;M</b>								
Civ Retir/RIF	0	0	0	0	0	0	0	
Civ Moving	0	0	0	0	0	0	0	
Other	0	0	4	0	0	0	4	
<b>MIL PERSONNEL</b>								
Mil Moving	0	0	0	0	0	0	0	
<b>OTHER</b>								
HAP / RSE	0	0	0	0	0	0	0	
Environmental	0	0	0	0	0	0	0	
Info Manage	0	0	0	0	0	0	0	
1-Time Other	0	0	0	0	0	0	0	
Land	0	0	0	0	0	0	0	
<b>TOTAL ONE-TIME</b>	<b>0</b>	<b>0</b>	<b>4</b>	<b>0</b>	<b>0</b>	<b>0</b>	<b>4</b>	
<b>RECURRING NET</b>								
-----(\$K)-----	1996	1997	1998	1999	2000	2001	Total	Beyond
-----	----	----	----	----	----	----	-----	-----
FAM HOUSE OPS	0	0	0	0	0	0	0	0
<b>O&amp;M</b>								
RPMA	0	0	0	0	0	0	0	0
BOS	0	0	0	0	0	0	0	0
Unique Operat	0	0	0	0	0	0	0	0
Caretaker	0	0	0	0	0	0	0	0
Civ Salary	0	0	0	0	0	0	0	0
CHAMPUS	0	0	0	0	0	0	0	0
<b>MIL PERSONNEL</b>								
Mil Salary	0	0	0	0	0	0	0	0
House Allow	0	0	15	15	15	15	62	15
<b>OTHER</b>								
Procurement	0	0	0	0	0	0	0	0
Mission	0	0	0	0	0	0	0	0
Misc Recur	0	0	304	304	304	304	1,216	304
Unique Other	0	0	0	0	0	0	0	0
<b>TOTAL RECUR</b>	<b>0</b>	<b>0</b>	<b>319</b>	<b>319</b>	<b>319</b>	<b>319</b>	<b>1,278</b>	<b>319</b>
<b>TOTAL NET COST</b>	<b>0</b>	<b>0</b>	<b>323</b>	<b>319</b>	<b>319</b>	<b>319</b>	<b>1,281</b>	<b>319</b>

TOTAL INFLATED APPROPRIATIONS DETAIL REPORT (COBRA v5.08) - Page 1/12  
 Data As Of 11:47 12/17/1994, Report Created 14:55 02/10/1995

Department : DLA  
 Option Package : DCMD31C  
 Scenario File : C:\COBRA508\DCMD31C.CBR  
 Std Fctrs File : C:\COBRA508\DCMD.SFF

ONE-TIME COSTS (\$K)-INFLATED-	1996 ----	1997 ----	1998 ----	1999 ----	2000 ----	2001 ----	Total -----
CONSTRUCTION							
MILCON	0	0	0	0	0	0	0
Fam Housing	0	0	0	0	0	0	0
Land Purch	0	0	0	0	0	0	0
O&M							
CIV SALARY							
Civ RIF	0	0	139	0	0	0	139
Civ Retire	0	0	56	0	0	0	56
CIV MOVING							
Per Diem	0	0	152	0	0	0	152
POV Miles	0	0	9	0	0	0	9
Home Purch	0	0	345	0	0	0	345
HHG	0	0	231	0	0	0	231
Misc	0	0	22	0	0	0	22
House Hunt	0	0	116	0	0	0	116
PPS	0	0	947	0	0	0	947
RITA	0	0	181	0	0	0	181
FREIGHT							
Packing	0	0	0	0	0	0	0
Freight	0	0	6	0	0	0	6
Vehicles	0	0	0	0	0	0	0
Driving	0	0	0	0	0	0	0
Unemployment	0	0	26	0	0	0	26
OTHER							
Program Plan	585	452	349	0	0	0	1,385
Shutdown	0	0	102	0	0	0	102
New Hire	0	0	6	0	0	0	6
1-Time Move	0	0	0	0	0	0	0
MIL PERSONNEL							
MIL MOVING							
Per Diem	0	0	2	0	0	0	2
POV Miles	0	0	1	0	0	0	1
HHG	0	0	18	0	0	0	18
Misc	0	0	2	0	0	0	2
OTHER							
Elim PCS	0	0	12	0	0	0	12
OTHER							
HAP / RSE	0	0	240	0	0	0	240
Environmental	0	0	0	0	0	0	0
Info Manage	0	0	0	0	0	0	0
1-Time Other	0	0	0	0	0	0	0
<b>TOTAL ONE-TIME</b>	<b>585</b>	<b>452</b>	<b>2,965</b>	<b>0</b>	<b>0</b>	<b>0</b>	<b>4,002</b>

TOTAL INFLATED APPROPRIATIONS DETAIL REPORT (COBRA v5.08) - Page 2/12  
Data As Of 11:47 12/17/1994, Report Created 14:55 02/10/1995

Department : DLA  
Option Package : DCMD31C  
Scenario File : C:\COBRA508\DCMD31C.CBR  
Std Fctrs File : C:\COBRA508\DCMD.SFF

RECURRINGCOSTS (\$K)-INFLATED-	1996	1997	1998	1999	2000	2001	Total	Beyond
FAM HOUSE OPS	----	----	----	----	----	----	----	----
O&M	0	0	0	0	0	0	0	0
RPMA	0	0	0	0	0	0	0	0
BOS	0	0	0	0	0	0	0	0
Unique Operat	0	0	0	0	0	0	0	0
Civ Salary	0	0	0	0	0	0	0	0
CHAMPUS	0	0	0	0	0	0	0	0
Caretaker	0	0	0	0	0	0	0	0
MIL PERSONNEL								
Off Salary	0	0	0	0	0	0	0	0
Enl Salary	0	0	0	0	0	0	0	0
House Allow	0	0	25	25	26	27	104	28
OTHER								
Mission	0	0	0	0	0	0	0	0
Misc Recur	0	0	630	649	668	689	2,636	709
Unique Other	0	0	0	0	0	0	0	0
TOTAL RECUR	0	0	655	675	695	716	2,740	737
TOTAL COST	585	452	3,620	675	695	716	6,742	737
ONE-TIME SAVES (\$K)-INFLATED-CONSTRUCTION	1996	1997	1998	1999	2000	2001	Total	
MILCON	----	----	----	----	----	----	----	
Fam Housing	0	0	0	0	0	0	0	
O&M								
1-Time Move	0	0	0	0	0	0	0	
MIL PERSONNEL								
Mil Moving	0	0	6	0	0	0	6	
OTHER								
Land Sales	0	0	0	0	0	0	0	
Environmental	0	0	0	0	0	0	0	
1-Time Other	0	0	0	0	0	0	0	
TOTAL ONE-TIME	0	0	6	0	0	0	6	
RECURRINGSAVES (\$K)-INFLATED-FAM HOUSE OPS	1996	1997	1998	1999	2000	2001	Total	Beyond
O&M	----	----	----	----	----	----	----	----
RPMA	-0	-0	312	654	673	693	2,333	714
BOS	0	0	0	0	0	0	0	0
Unique Operat	0	0	0	0	0	0	0	0
Civ Salary	0	0	2,259	4,654	4,794	4,938	16,645	5,086
CHAMPUS	0	0	0	0	0	0	0	0
MIL PERSONNEL								
Off Salary	0	0	30	61	63	65	219	67
Enl Salary	0	0	16	34	35	36	122	37
House Allow	0	0	12	13	13	14	52	14
OTHER								
Procurement	0	0	0	0	0	0	0	0
Mission	0	0	0	0	0	0	0	0
Misc Recur	0	0	1,820	1,875	1,931	1,989	7,616	2,049
Unique Other	0	0	0	0	0	0	0	0
TOTAL RECUR	-0	-0	4,451	7,292	7,510	7,736	26,989	7,968
TOTAL SAVINGS	-0	-0	4,458	7,292	7,510	7,736	26,995	7,968

TOTAL INFLATED APPROPRIATIONS DETAIL REPORT (COBRA v5.08) - Page 3/12  
 Data As Of 11:47 12/17/1994, Report Created 14:55 02/10/1995

Department : DLA  
 Option Package : DCMD31C  
 Scenario File : C:\COBRA508\DCMD31C.CBR  
 Std Fctrs File : C:\COBRA508\DCMD.SFF

ONE-TIME NET (\$K)-INFLATED- CONSTRUCTION	1996 ----	1997 ----	1998 ----	1999 ----	2000 ----	2001 ----	Total -----	
MILCON	0	0	0	0	0	0	0	
Fam Housing	0	0	0	0	0	0	0	
O&M								
Civ Retir/RIF	0	0	196	0	0	0	196	
Civ Moving	0	0	2,010	0	0	0	2,010	
Other	585	452	483	0	0	0	1,520	
MIL PERSONNEL								
Mil Moving	0	0	29	0	0	0	29	
OTHER								
HAP / RSE	0	0	240	0	0	0	240	
Environmental	0	0	0	0	0	0	0	
Info Manage	0	0	0	0	0	0	0	
1-Time Other	0	0	0	0	0	0	0	
Land	0	0	0	0	0	0	0	
TOTAL ONE-TIME	585	452	2,959	0	0	0	3,995	
RECURRING NET (\$K)-INFLATED- FAM HOUSE OPS	1996 ----	1997 ----	1998 ----	1999 ----	2000 ----	2001 ----	Total -----	Beyond -----
O&M	0	0	0	0	0	0	0	0
RPMA	0	0	-312	-654	-673	-693	-2,333	-714
BOS	0	0	0	0	0	0	0	0
Unique Operat	0	0	0	0	0	0	0	0
Caretaker	0	0	0	0	0	0	0	0
Civ Salary	0	0	-2,259	-4,654	-4,794	-4,938	-16,645	-5,086
CHAMPUS	0	0	0	0	0	0	0	0
MIL PERSONNEL								
Mil Salary	0	0	-46	-95	-98	-101	-341	-104
House Allow	0	0	12	13	13	13	51	14
OTHER								
Procurement	0	0	0	0	0	0	0	0
Mission	0	0	0	0	0	0	0	0
Misc Recur	0	0	-1,190	-1,226	-1,263	-1,301	-4,980	-1,340
Unique Other	0	0	0	0	0	0	0	0
TOTAL RECUR	0	0	-3,796	-6,617	-6,815	-7,020	-24,249	-7,230
TOTAL NET COST	585	452	-837	-6,617	-6,815	-7,020	-20,253	-7,230

INFLATED APPROPRIATIONS DETAIL REPORT (COBRA v5.08) - Page 4/12  
 Data As Of 11:47 12/17/1994, Report Created 14:55 02/10/1995

Department : DLA  
 Option Package : DCMD31C  
 Scenario File : C:\COBRA508\DCMD31C.CBR  
 Std Fctrs File : C:\COBRA508\DCMD.SFF

Base: DCMDN, MA	1996	1997	1998	1999	2000	2001	Total
ONE-TIME COSTS	----	----	----	----	----	----	----
(\$K)-INFLATED-							
CONSTRUCTION							
MILCON	0	0	0	0	0	0	0
Fam Housing	0	0	0	0	0	0	0
Land Purch	0	0	0	0	0	0	0
O&M							
CIV SALARY							
Civ RIFs	0	0	0	0	0	0	0
Civ Retire	0	0	0	0	0	0	0
CIV MOVING							
Per Diem	0	0	0	0	0	0	0
POV Miles	0	0	0	0	0	0	0
Home Purch	0	0	0	0	0	0	0
HHG	0	0	0	0	0	0	0
Misc	0	0	0	0	0	0	0
House Hunt	0	0	0	0	0	0	0
PPS	0	0	0	0	0	0	0
RITA	0	0	0	0	0	0	0
FREIGHT							
Packing	0	0	0	0	0	0	0
Freight	0	0	0	0	0	0	0
Vehicles	0	0	0	0	0	0	0
Driving	0	0	0	0	0	0	0
Unemployment	0	0	0	0	0	0	0
OTHER							
Program Plan	0	0	0	0	0	0	0
Shutdown	0	0	0	0	0	0	0
New Hires	0	0	2	0	0	0	2
1-Time Move	0	0	0	0	0	0	0
MIL PERSONNEL							
MIL MOVING							
Per Diem	0	0	0	0	0	0	0
POV Miles	0	0	0	0	0	0	0
HHG	0	0	0	0	0	0	0
Misc	0	0	0	0	0	0	0
OTHER							
Elim PCS	0	0	0	0	0	0	0
OTHER							
HAP / RSE	0	0	0	0	0	0	0
Environmental	0	0	0	0	0	0	0
Info Manage	0	0	0	0	0	0	0
1-Time Other	0	0	0	0	0	0	0
TOTAL ONE-TIME	0	0	2	0	0	0	2

INFLATED APPROPRIATIONS DETAIL REPORT (COBRA v5.08) - Page 5/12  
 Data As Of 11:47 12/17/1994, Report Created 14:55 02/10/1995

Department : DLA  
 Option Package : DCMD31C  
 Scenario File : C:\COBRA508\DCMD31C.CBR  
 Std Fctrs File : C:\COBRA508\DCMD.SFF

Base: DCMDN, MA

RECURRINGCOSTS (\$K)-INFLATED-	1996	1997	1998	1999	2000	2001	Total	Beyond
FAM HOUSE OPS	----	----	----	----	----	----	----	----
FAM HOUSE OPS	0	0	0	0	0	0	0	0
O&M								
RPMA	0	0	0	0	0	0	0	0
BOS	0	0	0	0	0	0	0	0
Unique Operat	0	0	0	0	0	0	0	0
Civ Salary	0	0	0	0	0	0	0	0
CHAMPUS	0	0	0	0	0	0	0	0
Caretaker	0	0	0	0	0	0	0	0
MIL PERSONNEL								
Off Salary	0	0	0	0	0	0	0	0
Enl Salary	0	0	0	0	0	0	0	0
House Allow	0	0	8	9	9	9	35	9
OTHER								
Mission	0	0	0	0	0	0	0	0
Misc Recur	0	0	308	317	326	336	1,287	346
Unique Other	0	0	0	0	0	0	0	0
TOTAL RECUR	0	0	308	317	326	336	1,322	356

TOTAL COSTS 0 0 318 325 335 345 1,324 356

ONE-TIME SAVES (\$K)-INFLATED-	1996	1997	1998	1999	2000	2001	Total	Beyond
CONSTRUCTION	----	----	----	----	----	----	----	----
MILCON	0	0	0	0	0	0	0	0
Fam Housing	0	0	0	0	0	0	0	0
O&M								
1-Time Move	0	0	0	0	0	0	0	0
MIL PERSONNEL								
Mil Moving	0	0	0	0	0	0	0	0
OTHER								
Land Sales	0	0	0	0	0	0	0	0
Environmental	0	0	0	0	0	0	0	0
1-Time Other	0	0	0	0	0	0	0	0
TOTAL ONE-TIME	0	0	0	0	0	0	0	0

RECURRINGSAVES (\$K)-INFLATED-	1996	1997	1998	1999	2000	2001	Total	Beyond
FAM HOUSE OPS	----	----	----	----	----	----	----	----
FAM HOUSE OPS	0	0	0	0	0	0	0	0
O&M								
RPMA	0	0	0	0	0	0	0	0
BOS	0	0	0	0	0	0	0	0
Unique Operat	0	0	0	0	0	0	0	0
Civ Salary	0	0	0	0	0	0	0	0
CHAMPUS	0	0	0	0	0	0	0	0
MIL PERSONNEL								
Off Salary	0	0	0	0	0	0	0	0
Enl Salary	0	0	0	0	0	0	0	0
House Allow	0	0	0	0	0	0	0	0
OTHER								
Procurement	0	0	0	0	0	0	0	0
Mission	0	0	0	0	0	0	0	0
Misc Recur	0	0	0	0	0	0	0	0
Unique Other	0	0	0	0	0	0	0	0
TOTAL RECUR	0	0	0	0	0	0	0	0

TOTAL SAVINGS 0 0 0 0 0 0 0 0

INFLATED APPROPRIATIONS DETAIL REPORT (COBRA v5.08) - Page 6/12  
 Data As Of 11:47 12/17/1994, Report Created 14:55 02/10/1995

Department : DLA  
 Option Package : DCMD31C  
 Scenario File : C:\COBRA508\DCMD31C.CBR  
 Std Fctrs File : C:\COBRA508\DCMD.SFF

Base: DCMDN, MA	1996	1997	1998	1999	2000	2001	Total	
ONE-TIME NET (\$K)-INFLATED-CONSTRUCTION	----	----	----	----	----	----	----	
MILCON	0	0	0	0	0	0	0	
Fam Housing	0	0	0	0	0	0	0	
O&M								
Civ Retir/RIF	0	0	0	0	0	0	0	
Civ Moving	0	0	0	0	0	0	0	
Other	0	0	2	0	0	0	2	
MIL PERSONNEL								
Mil Moving	0	0	0	0	0	0	0	
OTHER								
HAP / RSE	0	0	0	0	0	0	0	
Environmental	0	0	0	0	0	0	0	
Info Manage	0	0	0	0	0	0	0	
1-Time Other	0	0	0	0	0	0	0	
Land	0	0	0	0	0	0	0	
TOTAL ONE-TIME	0	0	2	0	0	0	2	
RECURRING NET (\$K)-INFLATED-FAM HOUSE OPS	1996	1997	1998	1999	2000	2001	Total	Beyond
	----	----	----	----	----	----	----	----
O&M	0	0	0	0	0	0	0	0
RPMA	0	0	0	0	0	0	0	0
BOS	0	0	0	0	0	0	0	0
Unique Operat	0	0	0	0	0	0	0	0
Caretaker	0	0	0	0	0	0	0	0
Civ Salary	0	0	0	0	0	0	0	0
CHAMPUS	0	0	0	0	0	0	0	0
MIL PERSONNEL								
Mil Salary	0	0	0	0	0	0	0	0
House Allow	0	0	8	9	9	9	35	9
OTHER								
Procurement	0	0	0	0	0	0	0	0
Mission	0	0	0	0	0	0	0	0
Misc Recur	0	0	308	317	326	336	1,287	346
Unique Other	0	0	0	0	0	0	0	0
TOTAL RECUR	0	0	316	325	335	345	1,322	356
TOTAL NET COST	0	0	318	325	335	345	1,324	356

INFLATED APPROPRIATIONS DETAIL REPORT (COBRA v5.08) - Page 7/12  
 Data As Of 11:47 12/17/1994, Report Created 14:55 02/10/1995

Department : DLA  
 Option Package : DCMD31C  
 Scenario File : C:\COBRA508\DCMD31C.CBR  
 Std Fctrs File : C:\COBRA508\DCMD.SFF

Base: DCMD5, GA	1996	1997	1998	1999	2000	2001	Total
ONE-TIME COSTS	----	----	----	----	----	----	----
(\$K)-INFLATED-							
CONSTRUCTION							
MILCON	0	0	0	0	0	0	0
Fam Housing	0	0	0	0	0	0	0
Land Purch	0	0	0	0	0	0	0
O&M							
CIV SALARY							
Civ RIFs	0	0	139	0	0	0	139
Civ Retire	0	0	56	0	0	0	56
CIV MOVING							
Per Diem	0	0	152	0	0	0	152
POV Miles	0	0	9	0	0	0	9
Home Purch	0	0	345	0	0	0	345
HHG	0	0	231	0	0	0	231
Misc	0	0	22	0	0	0	22
House Hunt	0	0	116	0	0	0	116
PPS	0	0	947	0	0	0	947
RITA	0	0	181	0	0	0	181
FREIGHT							
Packing	0	0	0	0	0	0	0
Freight	0	0	6	0	0	0	6
Vehicles	0	0	0	0	0	0	0
Driving	0	0	0	0	0	0	0
Unemployment	0	0	26	0	0	0	26
OTHER							
Program Plan	585	452	349	0	0	0	1,385
Shutdown	0	0	102	0	0	0	102
New Hires	0	0	0	0	0	0	0
1-Time Move	0	0	0	0	0	0	0
MIL PERSONNEL							
MIL MOVING							
Per Diem	0	0	2	0	0	0	2
POV Miles	0	0	1	0	0	0	1
HHG	0	0	18	0	0	0	18
Misc	0	0	2	0	0	0	2
OTHER							
Elim PCS	0	0	12	0	0	0	12
OTHER							
HAP / RSE	0	0	240	0	0	0	240
Environmental	0	0	0	0	0	0	0
Info Manage	0	0	0	0	0	0	0
1-Time Other	0	0	0	0	0	0	0
TOTAL ONE-TIME	585	452	2,959	0	0	0	3,996



INFLATED APPROPRIATIONS DETAIL REPORT (COBRA v5.08) - Page 8/12  
 Data As Of 11:47 12/17/1994, Report Created 14:55 02/10/1995

Department : DLA  
 Option Package : DCMD31C  
 Scenario File : C:\COBRA508\DCMD31C.CBR  
 Std Fctrs File : C:\COBRA508\DCMD.SFF

Base: DCMD5, GA

RECURRINGCOSTS (\$K)-INFLATED-	1996	1997	1998	1999	2000	2001	Total	Beyond
	----	----	----	----	----	----	-----	-----
FAM HOUSE OPS	0	0	0	0	0	0	0	0
O&M								
RPMA	0	0	0	0	0	0	0	0
BOS	0	0	0	0	0	0	0	0
Unique Operat	0	0	0	0	0	0	0	0
Civ Salary	0	0	0	0	0	0	0	0
CHAMPUS	0	0	0	0	0	0	0	0
Caretaker	0	0	0	0	0	0	0	0
MIL PERSONNEL								
Off Salary	0	0	0	0	0	0	0	0
Enl Salary	0	0	0	0	0	0	0	0
House Allow	0	0	0	0	0	0	0	0
OTHER								
Mission	0	0	0	0	0	0	0	0
Misc Recur	0	0	0	0	0	0	0	0
Unique Other	0	0	0	0	0	0	0	0
TOTAL RECUR	0	0	0	0	0	0	0	0
 TOTAL COSTS	 585	 452	 2,959	 0	 0	 0	 3,996	 0
 ONE-TIME SAVES (\$K)-INFLATED-	 1996	 1997	 1998	 1999	 2000	 2001	 Total	
 CONSTRUCTION	 ----	 ----	 ----	 ----	 ----	 ----	 -----	
MILCON	0	0	0	0	0	0	0	
Fam Housing	0	0	0	0	0	0	0	
O&M								
1-Time Move	0	0	0	0	0	0	0	
MIL PERSONNEL								
Mil Moving	0	0	6	0	0	0	6	
OTHER								
Land Sales	0	0	0	0	0	0	0	
Environmental	0	0	0	0	0	0	0	
1-Time Other	0	0	0	0	0	0	0	
TOTAL ONE-TIME	0	0	6	0	0	0	6	
 RECURRINGSAVES (\$K)-INFLATED-	 1996	 1997	 1998	 1999	 2000	 2001	 Total	 Beyond
 FAM HOUSE OPS	 ----	 ----	 ----	 ----	 ----	 ----	 -----	 -----
O&M								
RPMA	-0	-0	312	654	673	693	2,333	714
BOS	0	0	0	0	0	0	0	0
Unique Operat	0	0	0	0	0	0	0	0
Civ Salary	0	0	2,259	4,654	4,794	4,938	16,645	5,086
CHAMPUS	0	0	0	0	0	0	0	0
MIL PERSONNEL								
Off Salary	0	0	30	61	63	65	219	67
Enl Salary	0	0	16	34	35	36	122	37
House Allow	0	0	12	13	13	14	52	14
OTHER								
Procurement	0	0	0	0	0	0	0	0
Mission	0	0	0	0	0	0	0	0
Misc Recur	0	0	1,820	1,875	1,931	1,989	7,616	2,049
Unique Other	0	0	0	0	0	0	0	0
TOTAL RECUR	-0	-0	4,451	7,292	7,510	7,736	26,989	7,968
 TOTAL SAVINGS	 -0	 -0	 4,458	 7,292	 7,510	 7,736	 26,995	 7,968

INFLATED APPROPRIATIONS DETAIL REPORT (COBRA v5.08) - Page 9/12  
 Data As Of 11:47 12/17/1994, Report Created 14:55 02/10/1995

Department : DLA  
 Option Package : DCMD31C  
 Scenario File : C:\COBRA508\DCMD31C.CBR  
 Std Fctrs File : C:\COBRA508\DCMD.SFF

Base: DCMD5, GA								
ONE-TIME NET (\$K)-INFLATED-CONSTRUCTION	1996	1997	1998	1999	2000	2001	Total	
	----	----	----	----	----	----	-----	
MILCON	0	0	0	0	0	0	0	
Fam Housing	0	0	0	0	0	0	0	
O&M								
Civ Retir/RIF	0	0	196	0	0	0	196	
Civ Moving	0	0	2,010	0	0	0	2,010	
Other	585	452	478	0	0	0	1,514	
MIL PERSONNEL								
Mil Moving	0	0	29	0	0	0	29	
OTHER								
HAP / RSE	0	0	240	0	0	0	240	
Environmental	0	0	0	0	0	0	0	
Info Manage	0	0	0	0	0	0	0	
1-Time Other	0	0	0	0	0	0	0	
Land	0	0	0	0	0	0	0	
TOTAL ONE-TIME	585	452	2,953	0	0	0	3,989	
RECURRING NET (\$K)-INFLATED-FAM HOUSE OPS	1996	1997	1998	1999	2000	2001	Total	Beyond
	----	----	----	----	----	----	-----	-----
FAM HOUSE OPS	0	0	0	0	0	0	0	0
O&M								
RPMA	0	0	-312	-654	-673	-693	-2,333	-714
BOS	0	0	0	0	0	0	0	0
Unique Operat	0	0	0	0	0	0	0	0
Caretaker	0	0	0	0	0	0	0	0
Civ Salary	0	0	-2,259	-4,654	-4,794	-4,938	-16,645	-5,086
CHAMPUS	0	0	0	0	0	0	0	0
MIL PERSONNEL								
Mil Salary	0	0	-46	-95	-98	-101	-341	-104
House Allow	0	0	-12	-13	-13	-14	-52	-14
OTHER								
Procurement	0	0	0	0	0	0	0	0
Mission	0	0	0	0	0	0	0	0
Misc Recur	0	0	-1,820	-1,875	-1,931	-1,989	-7,616	-2,049
Unique Other	0	0	0	0	0	0	0	0
TOTAL RECUR	0	0	-4,451	-7,292	-7,510	-7,736	-26,989	-7,968
TOTAL NET COST	585	452	-1,498	-7,292	-7,510	-7,736	-22,999	-7,968

INFLATED APPROPRIATIONS DETAIL REPORT (COBRA v5.08) - Page 10/12  
 Data As Of 11:47 12/17/1994, Report Created 14:55 02/10/1995

Department : DLA  
 Option Package : DCMD31C  
 Scenario File : C:\COBRA508\DCMD31C.CBR  
 Std Fctrs File : C:\COBRA508\DCMD.SFF

Base: DCMDW, CA	1996	1997	1998	1999	2000	2001	Total
ONE-TIME COSTS (\$K)-INFLATED-	----	----	----	----	----	----	-----
CONSTRUCTION							
MILCON	0	0	0	0	0	0	0
Fam Housing	0	0	0	0	0	0	0
Land Purch	0	0	0	0	0	0	0
O&M							
CIV SALARY							
Civ RIFs	0	0	0	0	0	0	0
Civ Retire	0	0	0	0	0	0	0
CIV MOVING							
Per Diem	0	0	0	0	0	0	0
POV Miles	0	0	0	0	0	0	0
Home Purch	0	0	0	0	0	0	0
HHG	0	0	0	0	0	0	0
Misc	0	0	0	0	0	0	0
House Hunt	0	0	0	0	0	0	0
PPS	0	0	0	0	0	0	0
RITA	0	0	0	0	0	0	0
FREIGHT							
Packing	0	0	0	0	0	0	0
Freight	0	0	0	0	0	0	0
Vehicles	0	0	0	0	0	0	0
Driving	0	0	0	0	0	0	0
Unemployment	0	0	0	0	0	0	0
OTHER							
Program Plan	0	0	0	0	0	0	0
Shutdown	0	0	0	0	0	0	0
New Hires	0	0	4	0	0	0	4
1-Time Move	0	0	0	0	0	0	0
MIL PERSONNEL							
MIL MOVING							
Per Diem	0	0	0	0	0	0	0
POV Miles	0	0	0	0	0	0	0
HHG	0	0	0	0	0	0	0
Misc	0	0	0	0	0	0	0
OTHER							
Elim PCS	0	0	0	0	0	0	0
OTHER							
HAP / RSE	0	0	0	0	0	0	0
Environmental	0	0	0	0	0	0	0
Info Manage	0	0	0	0	0	0	0
1-Time Other	0	0	0	0	0	0	0
TOTAL ONE-TIME	0	0	4	0	0	0	4

INFLATED APPROPRIATIONS DETAIL REPORT (COBRA v5.08) - Page 11/12  
 Data As Of 11:47 12/17/1994, Report Created 14:55 02/10/1995

Department : DLA  
 Option Package : DCMD31C  
 Scenario File : C:\COBRA508\DCMD31C.CBR  
 Std Fctrs File : C:\COBRA508\DCMD.SFF

Base: DCMDW, CA

RECURRINGCOSTS (\$K)-INFLATED-	1996	1997	1998	1999	2000	2001	Total	Beyond
FAM HOUSE OPS	----	----	----	----	----	----	----	----
FAM HOUSE OPS	0	0	0	0	0	0	0	0
O&M								
RPMA	0	0	0	0	0	0	0	0
BOS	0	0	0	0	0	0	0	0
Unique Operat	0	0	0	0	0	0	0	0
Civ Salary	0	0	0	0	0	0	0	0
CHAMPUS	0	0	0	0	0	0	0	0
Caretaker	0	0	0	0	0	0	0	0
MIL PERSONNEL								
Off Salary	0	0	0	0	0	0	0	0
Enl Salary	0	0	0	0	0	0	0	0
House Allow	0	0	16	17	17	18	68	18
OTHER								
Mission	0	0	0	0	0	0	0	0
Misc Recur	0	0	322	332	342	352	1,349	363
Unique Other	0	0	0	0	0	0	0	0
TOTAL RECUR	0	0	322	332	342	352	1,418	381

TOTAL COSTS 0 0 343 349 359 370 1,422 381

ONE-TIME SAVES (\$K)-INFLATED-	1996	1997	1998	1999	2000	2001	Total	Beyond
CONSTRUCTION	----	----	----	----	----	----	----	----
MILCON	0	0	0	0	0	0	0	0
Fam Housing	0	0	0	0	0	0	0	0
O&M								
1-Time Move	0	0	0	0	0	0	0	0
MIL PERSONNEL								
Mil Moving	0	0	0	0	0	0	0	0
OTHER								
Land Sales	0	0	0	0	0	0	0	0
Environmental	0	0	0	0	0	0	0	0
1-Time Other	0	0	0	0	0	0	0	0
TOTAL ONE-TIME	0	0	0	0	0	0	0	0

RECURRINGSAVES (\$K)-INFLATED-	1996	1997	1998	1999	2000	2001	Total	Beyond
FAM HOUSE OPS	----	----	----	----	----	----	----	----
FAM HOUSE OPS	0	0	0	0	0	0	0	0
O&M								
RPMA	0	0	0	0	0	0	0	0
BOS	0	0	0	0	0	0	0	0
Unique Operat	0	0	0	0	0	0	0	0
Civ Salary	0	0	0	0	0	0	0	0
CHAMPUS	0	0	0	0	0	0	0	0
MIL PERSONNEL								
Off Salary	0	0	0	0	0	0	0	0
Enl Salary	0	0	0	0	0	0	0	0
House Allow	0	0	0	0	0	0	0	0
OTHER								
Procurement	0	0	0	0	0	0	0	0
Mission	0	0	0	0	0	0	0	0
Misc Recur	0	0	0	0	0	0	0	0
Unique Other	0	0	0	0	0	0	0	0
TOTAL RECUR	0	0	0	0	0	0	0	0

TOTAL SAVINGS 0 0 0 0 0 0 0 0

INFLATED APPROPRIATIONS DETAIL REPORT (COBRA v5.08) - Page 12/12  
 Data As Of 11:47 12/17/1994, Report Created 14:55 02/10/1995

Department : DLA  
 Option Package : DCMD31C  
 Scenario File : C:\COBRA508\DCMD31C.CBR  
 Std Fctrs File : C:\COBRA508\DCMD.SFF

Base: DCMDW, CA	1996	1997	1998	1999	2000	2001	Total	
ONE-TIME NET								
(\$K)-INFLATED-	----	----	----	----	----	----	----	
CONSTRUCTION								
MILCON	0	0	0	0	0	0	0	
Fam Housing	0	0	0	0	0	0	0	
O&M								
Civ Retir/RIF	0	0	0	0	0	0	0	
Civ Moving	0	0	0	0	0	0	0	
Other	0	0	4	0	0	0	4	
MIL PERSONNEL								
Mil Moving	0	0	0	0	0	0	0	
OTHER								
HAP / RSE	0	0	0	0	0	0	0	
Environmental	0	0	0	0	0	0	0	
Info Manage	0	0	0	0	0	0	0	
1-Time Other	0	0	0	0	0	0	0	
Land	0	0	0	0	0	0	0	
TOTAL ONE-TIME	0	0	4	0	0	0	4	
RECURRING NET	1996	1997	1998	1999	2000	2001	Total	Beyond
(\$K)-INFLATED-	----	----	----	----	----	----	----	----
FAM HOUSE OPS	0	0	0	0	0	0	0	0
O&M								
RPMA	0	0	0	0	0	0	0	0
BOS	0	0	0	0	0	0	0	0
Unique Operat	0	0	0	0	0	0	0	0
Caretaker	0	0	0	0	0	0	0	0
Civ Salary	0	0	0	0	0	0	0	0
CHAMPUS	0	0	0	0	0	0	0	0
MIL PERSONNEL								
Mil Salary	0	0	0	0	0	0	0	0
House Allow	0	0	16	17	17	18	68	18
OTHER								
Procurement	0	0	0	0	0	0	0	0
Mission	0	0	0	0	0	0	0	0
Misc Recur	0	0	322	332	342	352	1,349	363
Unique Other	0	0	0	0	0	0	0	0
TOTAL RECUR	0	0	339	349	359	370	1,418	381
TOTAL NET COST	0	0	343	349	359	370	1,422	381

PERSONNEL, SF, RPMA, AND BOS DELTAS (COBRA v5.08)  
 Data As Of 11:47 12/17/1994, Report Created 12:56 02/10/1995

Department : DLA  
 Option Package : DCMD31C  
 Scenario File : C:\COBRA508\DCMD31C.CBR  
 Std Fctrs File : C:\COBRA508\DCMD.SFF

Base	Personnel		SF		
	Change	%Change	Change	%Change	Chg/Per
DCMDN	21	6%	0	0%	0
DCMDS	-146	-78%	-77,000	-61%	527
DCMDW	22	8%	0	0%	0

Base	RPMA(\$)			BOS(\$)		
	Change	%Change	Chg/Per	Change	%Change	Chg/Per
DCMDN	0	0%	0	0	0%	0
DCMDS	-598,305	-58%	4,098	0	0%	0
DCMDW	0	0%	0	0	0%	0

Base	RPMABOS(\$)		
	Change	%Change	Chg/Per
DCMDN	0	0%	0
DCMDS	-598,305	-20%	4,098
DCMDW	0	0%	0

RPMA/BOS CHANGE REPORT (COBRA v5.08)

Data As Of 11:47 12/17/1994, Report Created 12:56 02/10/1995

Department : DLA  
 Option Package : DCMD31C  
 Scenario File : C:\COBRA508\DCMD31C.CBR  
 Std Fctrs File : C:\COBRA508\DCMD.SFF

Net Change(\$K)	1996	1997	1998	1999	2000	2001	Total	Beyond
RPMA Change	0	0	-294	-598	-598	-598	-2,089	-598
BOS Change	0	0	0	0	0	0	0	0
Housing Change	0	0	0	0	0	0	0	0
<b>TOTAL CHANGES</b>	<b>0</b>	<b>0</b>	<b>-294</b>	<b>-598</b>	<b>-598</b>	<b>-598</b>	<b>-2,089</b>	<b>-598</b>

INPUT DATA REPORT (COBRA v5.08)  
 Data As Of 11:47 12/17/1994, Report Created 12:56 02/10/1995

Department : DLA  
 Option Package : DCMD31C  
 Scenario File : C:\COBRA508\DCMD31C.CBR  
 Std Fctrs File : C:\COBRA508\DCMD.SFF

INPUT SCREEN ONE - GENERAL SCENARIO INFORMATION

Model Year One : FY 1996

Model does Time-Phasing of Construction/Shutdown: Yes

Base Name	Strategy:
-----	-----
DCMDN, MA	Realignment
DCMDS, GA	Realignment
DCMDW, CA	Realignment

Summary:

-----  
 Two districts  
 Disestablish South  
 567 positions- Max  
 POM (NE=54, S=54, W=54)

INPUT SCREEN TWO - DISTANCE TABLE

From Base:	To Base:	Distance:
-----	-----	-----
DCMDN, MA	DCMDS, GA	1,043 mi
DCMDS, GA	DCMDW, CA	2,149 mi

INPUT SCREEN THREE - MOVEMENT TABLE

Transfers from DCMDS, GA to DCMDN, MA

	1996	1997	1998	1999	2000	2001
	----	----	----	----	----	----
Officer Positions:	0	0	1	0	0	0
Enlisted Positions:	0	0	0	0	0	0
Civilian Positions:	0	0	20	0	0	0
Student Positions:	0	0	0	0	0	0
Missn Eqpt (tons):	0	0	7	0	0	0
Suppt Eqpt (tons):	0	0	0	0	0	0
Military Light Vehicles:	0	0	0	0	0	0
Heavy/Special Vehicles:	0	0	0	0	0	0

Transfers from DCMDS, GA to DCMDW, CA

	1996	1997	1998	1999	2000	2001
	----	----	----	----	----	----
Officer Positions:	0	0	2	0	0	0
Enlisted Positions:	0	0	0	0	0	0
Civilian Positions:	0	0	20	0	0	0
Student Positions:	0	0	0	0	0	0
Missn Eqpt (tons):	0	0	8	0	0	0
Suppt Eqpt (tons):	0	0	0	0	0	0
Military Light Vehicles:	0	0	0	0	0	0
Heavy/Special Vehicles:	0	0	0	0	0	0



Department : DLA  
 Option Package : DCMD31C  
 Scenario File : C:\COBRA508\DCMD31C.CBR  
 Std Fctrs File : C:\COBRA508\DCMD.SFF

INPUT SCREEN FOUR - STATIC BASE INFORMATION

Name: DCMDN, MA

Total Officer Employees:	7	RPMA Non-Payroll (\$K/Year):	876
Total Enlisted Employees:	1	Communications (\$K/Year):	1,736
Total Student Employees:	0	BOS Non-Payroll (\$K/Year):	1,580
Total Civilian Employees:	319	BOS Payroll (\$K/Year):	9,072
Mil Families Living On Base:	0.0%	Family Housing (\$K/Year):	0
Civilians Not Willing To Move:	6.0%	Area Cost Factor:	1.29
Officer Housing Units Avail:	0	CHAMPUS In-Pat (\$/Visit):	0
Enlisted Housing Units Avail:	0	CHAMPUS Out-Pat (\$/Visit):	0
Total Base Facilities(KSF):	164	CHAMPUS Shift to Medicare:	0.0%
Officer VHA (\$/Month):	601	Activity Code:	2
Enlisted VHA (\$/Month):	0		
Per Diem Rate (\$/Day):	139	Homeowner Assistance Program:	No
Freight Cost (\$/Ton/Mile):	0.07	Unique Activity Information:	No

Name: DCMDS, GA

Total Officer Employees:	4	RPMA Non-Payroll (\$K/Year):	1,032
Total Enlisted Employees:	1	Communications (\$K/Year):	930
Total Student Employees:	0	BOS Non-Payroll (\$K/Year):	1,939
Total Civilian Employees:	237	BOS Payroll (\$K/Year):	7,754
Mil Families Living On Base:	0.0%	Family Housing (\$K/Year):	0
Civilians Not Willing To Move:	6.0%	Area Cost Factor:	0.96
Officer Housing Units Avail:	0	CHAMPUS In-Pat (\$/Visit):	0
Enlisted Housing Units Avail:	0	CHAMPUS Out-Pat (\$/Visit):	0
Total Base Facilities(KSF):	127	CHAMPUS Shift to Medicare:	0.0%
Officer VHA (\$/Month):	165	Activity Code:	3
Enlisted VHA (\$/Month):	138		
Per Diem Rate (\$/Day):	119	Homeowner Assistance Program:	No
Freight Cost (\$/Ton/Mile):	0.07	Unique Activity Information:	No

Name: DCMDW, CA

Total Officer Employees:	11	RPMA Non-Payroll (\$K/Year):	4,435
Total Enlisted Employees:	2	Communications (\$K/Year):	1,072
Total Student Employees:	0	BOS Non-Payroll (\$K/Year):	4,397
Total Civilian Employees:	274	BOS Payroll (\$K/Year):	10,136
Mil Families Living On Base:	0.0%	Family Housing (\$K/Year):	0
Civilians Not Willing To Move:	6.0%	Area Cost Factor:	1.24
Officer Housing Units Avail:	0	CHAMPUS In-Pat (\$/Visit):	0
Enlisted Housing Units Avail:	0	CHAMPUS Out-Pat (\$/Visit):	0
Total Base Facilities(KSF):	125	CHAMPUS Shift to Medicare:	0.0%
Officer VHA (\$/Month):	581	Activity Code:	4
Enlisted VHA (\$/Month):	316		
Per Diem Rate (\$/Day):	140	Homeowner Assistance Program:	No
Freight Cost (\$/Ton/Mile):	0.07	Unique Activity Information:	No

Department : DLA  
 Option Package : DCMD31C  
 Scenario File : C:\COBRA508\DCMD31C.CBR  
 Std Fctrs File : C:\COBRA508\DCMD.SFF

INPUT SCREEN FIVE - DYNAMIC BASE INFORMATION

Name: DCMDN, MA

	1996	1997	1998	1999	2000	2001
1-Time Unique Cost (\$K):	0	0	0	0	0	0
1-Time Unique Save (\$K):	0	0	0	0	0	0
1-Time Moving Cost (\$K):	0	0	0	0	0	0
1-Time Moving Save (\$K):	0	0	0	0	0	0
Env Non-MilCon Reqd(\$K):	0	0	0	0	0	0
Activ Mission Cost (\$K):	0	0	0	0	0	0
Activ Mission Save (\$K):	0	0	0	0	0	0
Misc Recurring Cost(\$K):	0	0	290	290	290	290
Misc Recurring Save(\$K):	0	0	0	0	0	0
Land (+Buy/-Sales) (\$K):	0	0	0	0	0	0
Construction Schedule(%):	0%	0%	0%	0%	0%	0%
Shutdown Schedule (%):	0%	0%	0%	0%	0%	0%
MilCon Cost Avoidnc(\$K):	0	0	0	0	0	0
Fam Housing Avoidnc(\$K):	0	0	0	0	0	0
Procurement Avoidnc(\$K):	0	0	0	0	0	0
CHAMPUS In-Patients/Yr:	0	0	0	0	0	0
CHAMPUS Out-Patients/Yr:	0	0	0	0	0	0
Facil ShutDown(KSF):	0	Perc Family Housing ShutDown:				0.0%

Name: DCMDS, GA

	1996	1997	1998	1999	2000	2001
1-Time Unique Cost (\$K):	0	0	0	0	0	0
1-Time Unique Save (\$K):	0	0	0	0	0	0
1-Time Moving Cost (\$K):	0	0	0	0	0	0
1-Time Moving Save (\$K):	0	0	0	0	0	0
Env Non-MilCon Reqd(\$K):	0	0	0	0	0	0
Activ Mission Cost (\$K):	0	0	0	0	0	0
Activ Mission Save (\$K):	0	0	0	0	0	0
Misc Recurring Cost(\$K):	0	0	0	0	0	0
Misc Recurring Save(\$K):	0	0	1,716	1,716	1,716	1,716
Land (+Buy/-Sales) (\$K):	0	0	0	0	0	0
Construction Schedule(%):	0%	0%	0%	0%	0%	0%
Shutdown Schedule (%):	0%	0%	0%	0%	0%	0%
MilCon Cost Avoidnc(\$K):	0	0	0	0	0	0
Fam Housing Avoidnc(\$K):	0	0	0	0	0	0
Procurement Avoidnc(\$K):	0	0	0	0	0	0
CHAMPUS In-Patients/Yr:	0	0	0	0	0	0
CHAMPUS Out-Patients/Yr:	0	0	0	0	0	0
Facil ShutDown(KSF):	77	Perc Family Housing ShutDown:				0.0%

Name: DCMDW, CA

	1996	1997	1998	1999	2000	2001
1-Time Unique Cost (\$K):	0	0	0	0	0	0
1-Time Unique Save (\$K):	0	0	0	0	0	0
1-Time Moving Cost (\$K):	0	0	0	0	0	0
1-Time Moving Save (\$K):	0	0	0	0	0	0
Env Non-MilCon Reqd(\$K):	0	0	0	0	0	0
Activ Mission Cost (\$K):	0	0	0	0	0	0
Activ Mission Save (\$K):	0	0	0	0	0	0
Misc Recurring Cost(\$K):	0	0	304	304	304	304
Misc Recurring Save(\$K):	0	0	0	0	0	0
Land (+Buy/-Sales) (\$K):	0	0	0	0	0	0
Construction Schedule(%):	0%	0%	0%	0%	0%	0%
Shutdown Schedule (%):	0%	0%	0%	0%	0%	0%
MilCon Cost Avoidnc(\$K):	0	0	0	0	0	0
Fam Housing Avoidnc(\$K):	0	0	0	0	0	0
Procurement Avoidnc(\$K):	0	0	0	0	0	0
CHAMPUS In-Patients/Yr:	0	0	0	0	0	0
CHAMPUS Out-Patients/Yr:	0	0	0	0	0	0
Facil ShutDown(KSF):	0	Perc Family Housing ShutDown:				0.0%

Department : DLA  
 Option Package : DCMD31C  
 Scenario File : C:\COBRA508\DCMD31C.CBR  
 Std Fctrs File : C:\COBRA508\DCMD.SFF

INPUT SCREEN SIX - BASE PERSONNEL INFORMATION

Name: DCMDS, GA

	1996	1997	1998	1999	2000	2001
	----	----	----	----	----	----
Off Force Struc Change:	0	0	0	0	0	0
Enl Force Struc Change:	0	0	0	0	0	0
Civ Force Struc Change:	-18	-18	-18	0	0	0
Stu Force Struc Change:	0	0	0	0	0	0
Off Scenario Change:	0	0	-1	0	0	0
Enl Scenario Change:	0	0	-1	0	0	0
Civ Scenario Change:	0	0	-101	0	0	0
Off Change(No Sal Save):	0	0	0	0	0	0
Enl Change(No Sal Save):	0	0	0	0	0	0
Civ Change(No Sal Save):	0	0	0	0	0	0
Caretakers - Military:	0	0	0	0	0	0
Caretakers - Civilian:	0	0	0	0	0	0

STANDARD FACTORS SCREEN ONE - PERSONNEL

Percent Officers Married:	90.33%	Civ Early Retire Pay Factor:	9.00%
Percent Enlisted Married:	74.07%	Priority Placement Service:	60.00%
Enlisted Housing MilCon:	0.00%	PPS Actions Involving PCS:	50.00%
Officer Salary(\$/Year):	56,155.31	Civilian PCS Costs (\$):	28,800.00
Off BAQ with Dependents(\$):	751.37	Civilian New Hire Cost(\$):	534.41
Enlisted Salary(\$/Year):	31,246.88	Nat Median Home Price(\$):	114,600.00
Enl BAQ with Dependents(\$):	569.63	Home Sale Reimburse Rate:	10.00%
Avg Unemploy Cost(\$/Week):	174.00	Max Home Sale Reimburs(\$):	22,385.00
Unemployment Eligibility(Weeks):	18	Home Purch Reimburse Rate:	5.00%
Civilian Salary(\$/Year):	42,172.00	Max Home Purch Reimburs(\$):	11,191.00
Civilian Turnover Rate:	15.00%	Civilian Homeowning Rate:	64.00%
Civilian Early Retire Rate:	10.00%	HAP Home Value Reimburse Rate:	22.90%
Civilian Regular Retire Rate:	5.00%	HAP Homeowner Receiving Rate:	5.00%
Civilian RIF Pay Factor:	39.00%	RSE Home Value Reimburse Rate:	19.00%
SF File Desc:	DCMD	RSE Homeowner Receiving Rate:	12.00%

STANDARD FACTORS SCREEN TWO - FACILITIES

RPMA Building SF Cost Index:	0.93	Rehab vs. New MilCon Cost:	59.00%
BOS Index (RPMA vs population):	0.00	Info Management Account:	3.20%
(Indices are used as exponents)		MilCon Design Rate:	10.50%
Program Management Factor:	10.00%	MilCon SIOH Rate:	6.00%
Caretaker Admin(SF/Care):	162.00	MilCon Contingency Plan Rate:	5.00%
Mothball Cost (\$/SF):	1.25	MilCon Site Preparation Rate:	15.20%
Avg Bachelor Quarters(SF):	500.00	Discount Rate for NPV.RPT/ROI:	2.75%
Avg Family Quarters(SF):	2,000.00	Inflation Rate for NPV.RPT/ROI:	0.00%
APPDET.RPT Inflation Rates:			
1996: 0.00% 1997: 3.00% 1998: 3.00%		1999: 3.00% 2000: 3.00% 2001: 3.00%	

STANDARD FACTORS SCREEN THREE - TRANSPORTATION

Material/Assigned Person(Lb):	0	Equip Pack & Crate(\$/Ton):	284.00
HHG Per Off Family (Lb):	14,500.00	Mil Light Vehicle(\$/Mile):	0.00
HHG Per Enl Family (Lb):	9,000.00	Heavy/Spec Vehicle(\$/Mile):	0.00
HHG Per Mil Single (Lb):	6,400.00	POV Reimbursement(\$/Mile):	0.18
HHG Per Civilian (Lb):	18,000.00	Avg Mil Tour Length (Years):	3.00
Total HHG Cost (\$/100Lb):	35.00	Routine PCS(\$/Pers/Tour):	6,192.20
Air Transport (\$/Pass Mile):	0.20	One-Time Off PCS Cost(\$):	6,656.63
Misc Exp (\$/Direct Employ):	700.00	One-Time Enl PCS Cost(\$):	4,620.02

Department : DLA  
 Option Package : DCMD31C  
 Scenario File : C:\COBRA508\DCMD31C.CBR  
 Std Fctrs File : C:\COBRA508\DCMD.SFF

STANDARD FACTORS SCREEN FOUR - MILITARY CONSTRUCTION

Category	UM	\$/UM	Category	UM	\$/UM
-----	--	----	-----	--	----
Horizontal	(SY)	0	ADP Construction	(SF)	141
Waterfront	(LF)	0	Cold Storage	(SF)	136
Air Operations	(SF)	0	Hazardous Storage	(SF)	92
Operational	(SF)	122	Classroom/Training	(SF)	106
Administrative	(SF)	111	Cafeteria	(SF)	144
School Buildings	(SF)	0	Child Devel Center	(SF)	122
Maintenance Shops	(SF)	98	Convert Whse to Admi	(SF)	88
Bachelor Quarters	(SF)	94	Lease	(SF)	0
Family Quarters	(SF)	67	Optional Category I	( )	0
Covered Storage	(SF)	59	Optional Category J	( )	0
Dining Facilities	(SF)	0	Optional Category K	( )	0
Recreation Facilities	(SF)	99	Optional Category L	( )	0
Communications Facil	(SF)	181	Optional Category M	( )	0
Shipyards Maintenance	(SF)	0	Optional Category N	( )	0
RDT & E Facilities	(SF)	0	Optional Category O	( )	0
POL Storage	(BL)	38	Optional Category P	( )	0
Ammunition Storage	(SF)	0	Optional Category Q	( )	0
Medical Facilities	(SF)	0	Optional Category R	( )	0
Environmental	( )	0			

**BRAC 95  
COBRA Run  
DCMD63**

**Redirect Defense  
Contract Management  
District - West  
(DCMDW)**



.  
.



.  
.



Department : DLA  
 Option Package : DCMD63C  
 Scenario File : C:\COBRA508\DCMD63C.CBR  
 Std Fctrs File : C:\COBRA508\DCMD.SFF

Starting Year : 1996  
 Final Year : 1999  
 ROI Year : Immediate

NPV in 2015(\$K): -51,241  
 1-Time Cost(\$K): 10,279

	Net Costs (\$K) Constant Dollars						Total	Beyond
	1996	1997	1998	1999	2000	2001		
MilCon	-10,880	0	1,140	0	0	0	-9,740	0
Person	0	0	0	0	0	0	0	0
Overhd	1,290	967	726	-1,144	-4,172	-4,172	-6,504	-4,172
Moving	0	0	0	25	0	0	25	0
Missio	0	0	0	0	0	0	0	0
Other	4,106	0	0	1,204	0	0	5,310	0
<b>TOTAL</b>	<b>-5,484</b>	<b>967</b>	<b>1,866</b>	<b>86</b>	<b>-4,172</b>	<b>-4,172</b>	<b>-10,909</b>	<b>-4,172</b>

	1996	1997	1998	1999	2000	2001	Total
<b>POSITIONS ELIMINATED</b>							
Off	0	0	0	0	0	0	0
Enl	0	0	0	0	0	0	0
Civ	0	0	0	0	0	0	0
TOT	0	0	0	0	0	0	0

	1996	1997	1998	1999	2000	2001	Total
<b>POSITIONS REALIGNED</b>							
Off	0	0	0	13	0	0	13
Enl	0	0	0	2	0	0	2
Stu	0	0	0	0	0	0	0
Civ	0	0	0	238	0	0	238
TOT	0	0	0	253	0	0	253

Summary:

Move DCMD West HQ from GSA leased space to (government) Navy owned property in Long Beach.

This is a "relook" at the BRAC 93 recommendation to move the HQ from LA to Long Beach.

This run includes tenants- DTIC, United Defense Cr. Union and the DLA Criminal Investigative Service (for a total of 10 people). DCMDW saves all RPMA by leaving El Segundo, and RPMA is added at Longbeach at a rate of \$7.34/SF acquired.

COBRA REALIGNMENT SUMMARY (COBRA v5.08) - Page 2/2  
 Data As Of 12:02 01/12/1995, Report Created 12:42 02/15/1995

Department : DLA  
 Option Package : DCMD63C  
 Scenario File : C:\COBRA508\DCMD63C.CBR  
 Std Fctrs File : C:\COBRA508\DCMD.SFF

	Costs (\$K) Constant Dollars						Total	Beyond
	1996	1997	1998	1999	2000	2001		
MilCon	120	0	1,140	0	0	0	1,260	0
Person	0	0	0	0	0	0	0	0
Overhd	1,290	967	726	5,905	5,205	5,205	19,299	5,205
Moving	0	0	0	25	0	0	25	0
Missio	0	0	0	0	0	0	0	0
Other	4,106	0	0	1,204	0	0	5,310	0
TOTAL	5,516	967	1,866	7,135	5,205	5,205	25,894	5,205

	Savings (\$K) Constant Dollars						Total	Beyond
	1996	1997	1998	1999	2000	2001		
MilCon	11,000	0	0	0	0	0	11,000	0
Person	0	0	0	0	0	0	0	0
Overhd	0	0	0	7,049	9,377	9,377	25,803	9,377
Moving	0	0	0	0	0	0	0	0
Missio	0	0	0	0	0	0	0	0
Other	0	0	0	0	0	0	0	0
TOTAL	11,000	0	0	7,049	9,377	9,377	36,803	9,377



NET PRESENT VALUES REPORT (COBRA v5.08)

Data As Of 12:02 01/12/1995, Report Created 12:42 02/15/1995

Department : DLA  
 Option Package : DCMD63C  
 Scenario File : C:\COBRA508\DCMD63C.CBR  
 Std Fctrs File : C:\COBRA508\DCMD.SFF

Year	Cost(\$)	Adjusted Cost(\$)	NPV(\$)
1996	-5,484,149	-5,410,262	-5,410,262
1997	967,592	929,008	-4,481,254
1998	1,865,965	1,743,609	-2,737,646
1999	85,686	77,925	-2,659,721
2000	-4,172,000	-3,692,547	-6,352,268
2001	-4,172,000	-3,593,720	-9,945,988
2002	-4,172,000	-3,497,538	-13,443,526
2003	-4,172,000	-3,403,930	-16,847,455
2004	-4,172,000	-3,312,827	-20,160,282
2005	-4,172,000	-3,224,162	-23,384,445
2006	-4,172,000	-3,137,871	-26,522,316
2007	-4,172,000	-3,053,889	-29,576,205
2008	-4,172,000	-2,972,155	-32,548,359
2009	-4,172,000	-2,892,608	-35,440,967
2010	-4,172,000	-2,815,190	-38,256,158
2011	-4,172,000	-2,739,844	-40,996,002
2012	-4,172,000	-2,666,515	-43,662,518
2013	-4,172,000	-2,595,149	-46,257,667
2014	-4,172,000	-2,525,692	-48,783,359
2015	-4,172,000	-2,458,095	-51,241,453

TOTAL ONE-TIME COST REPORT (COBRA v5.08) - Page 1/3  
 Data As Of 12:02 01/12/1995, Report Created 12:42 02/15/1995

Department : DLA  
 Option Package : DCMD63C  
 Scenario File : C:\COBRA508\DCMD63C.CBR  
 Std Fctrs File : C:\COBRA508\DCMD.SFF

(All values in Dollars)

Category	Cost	Sub-Total
Construction		
Military Construction	1,260,000	
Family Housing Construction	0	
Information Management Account	0	
Land Purchases	0	
Total - Construction		1,260,000
Personnel		
Civilian RIF	0	
Civilian Early Retirement	0	
Civilian New Hires	0	
Eliminated Military PCS	0	
Unemployment	0	
Total - Personnel		0
Overhead		
Program Planning Support	3,527,678	
Mothball / Shutdown	156,250	
Total - Overhead		3,683,928
Moving		
Civilian Moving	0	
Civilian PPS	0	
Military Moving	0	
Freight	25,419	
One-Time Moving Costs	0	
Total - Moving		25,419
Other		
HAP / RSE	0	
Environmental Mitigation Costs	0	
One-Time Unique Costs	5,310,000	
Total - Other		5,310,000
-----		
Total One-Time Costs		10,279,348
-----		
One-Time Savings		
Military Construction Cost Avoidances	11,000,000	
Family Housing Cost Avoidances	0	
Military Moving	0	
Land Sales	0	
One-Time Moving Savings	0	
Environmental Mitigation Savings	0	
One-Time Unique Savings	0	
-----		
Total One-Time Savings		11,000,000
-----		
Total Net One-Time Costs		-720,652

Department : DLA  
 Option Package : DCMD63C  
 Scenario File : C:\COBRA508\DCMD63C.CBR  
 Std Fctrs File : C:\COBRA508\DCMD.SFF

Base: DCMDW-Long Beach, CA  
 (All values in Dollars)

Category	Cost	Sub-Total
-----	----	-----
Construction		
Military Construction	1,260,000	
Family Housing Construction	0	
Information Management Account	0	
Land Purchases	0	
Total - Construction		1,260,000
Personnel		
Civilian RIF	0	
Civilian Early Retirement	0	
Civilian New Hires	0	
Eliminated Military PCS	0	
Unemployment	0	
Total - Personnel		0
Overhead		
Program Planning Support	0	
Mothball / Shutdown	0	
Total - Overhead		0
Moving		
Civilian Moving	0	
Civilian PPS	0	
Military Moving	0	
Freight	0	
One-Time Moving Costs	0	
Total - Moving		0
Other		
HAP / RSE	0	
Environmental Mitigation Costs	0	
One-Time Unique Costs	5,310,000	
Total - Other		5,310,000
-----		
Total One-Time Costs		6,570,000
-----		
One-Time Savings		
Military Construction Cost Avoidances	0	
Family Housing Cost Avoidances	0	
Military Moving	0	
Land Sales	0	
One-Time Moving Savings	0	
Environmental Mitigation Savings	0	
One-Time Unique Savings	0	
-----		
Total One-Time Savings		0
-----		
Total Net One-Time Costs		6,570,000

Department : DLA  
 Option Package : DCMD63C  
 Scenario File : C:\COBRA508\DCMD63C.CBR  
 Std Fctrs File : C:\COBRA508\DCMD.SFF

Base: DCMDW-El Segundo, CA  
 (All values in Dollars)

Category	Cost	Sub-Total
<b>Construction</b>		
Military Construction	0	
Family Housing Construction	0	
Information Management Account	0	
Land Purchases	0	
<b>Total - Construction</b>		<b>0</b>
<b>Personnel</b>		
Civilian RIF	0	
Civilian Early Retirement	0	
Civilian New Hires	0	
Eliminated Military PCS	0	
Unemployment	0	
<b>Total - Personnel</b>		<b>0</b>
<b>Overhead</b>		
Program Planning Support	3,527,678	
Mothball / Shutdown	156,250	
<b>Total - Overhead</b>		<b>3,683,928</b>
<b>Moving</b>		
Civilian Moving	0	
Civilian PPS	0	
Military Moving	0	
Freight	25,419	
One-Time Moving Costs	0	
<b>Total - Moving</b>		<b>25,419</b>
<b>Other</b>		
HAP / RSE	0	
Environmental Mitigation Costs	0	
One-Time Unique Costs	0	
<b>Total - Other</b>		<b>0</b>
<b>Total One-Time Costs</b>		<b>3,709,348</b>
<b>One-Time Savings</b>		
Military Construction Cost Avoidances	11,000,000	
Family Housing Cost Avoidances	0	
Military Moving	0	
Land Sales	0	
One-Time Moving Savings	0	
Environmental Mitigation Savings	0	
One-Time Unique Savings	0	
<b>Total One-Time Savings</b>		<b>11,000,000</b>
<b>Total Net One-Time Costs</b>		<b>-7,290,652</b>

TOTAL MILITARY CONSTRUCTION ASSETS (COBRA v5.08) - Page 1/3  
Data As Of 12:02 01/12/1995, Report Created 12:42 02/15/1995

Department : DLA  
Option Package : DCMD63C  
Scenario File : C:\COBRA508\DCMD63C.CBR  
Std Fctrs File : C:\COBRA508\DCMD.SFF

All Costs in \$K

Base Name	Total MilCon	IMA Cost	Land Purch	Cost Avoid	Total Cost
DCMDW-Long Beach	1,260	0	0	0	1,260
DCMDW-El Segundo	0	0	0	-11,000	-11,000
Totals:	1,260	0	0	-11,000	-9,740

Department : DLA  
 Option Package : DCMD63C  
 Scenario File : C:\COBRA508\DCMD63C.CBR  
 Std Fctrs File : C:\COBRA508\DCMD.SFF

MilCon for Base: DCMDW-Long Beach, CA

All Costs in \$K

Description:	MilCon Categ	Using Rehab	Rehab Cost*	New MilCon	New Cost*	Total Cost*
Rehab purchased spac	OTHER	0	n/a	0	n/a	1,260
Total Construction Cost:						1,260
+ Info Management Account:						0
+ Land Purchases:						0
- Construction Cost Avoid:						0
TOTAL:						1,260

\* All MilCon Costs include Design, Site Preparation, Contingency Planning, and SIOH Costs where applicable.

Department : DLA  
Option Package : DCMD63C  
Scenario File : C:\COBRA508\DCMD63C.CBR  
Std Fctrs File : C:\COBRA508\DCMD.SFF

MilCon for Base: DCMDW-El Segundo, CA

All Costs in \$K

Description:	MilCon Categ	Using Rehab	Rehab Cost*	New MilCon	New Cost*	Total Cost*
-----						
			Total Construction Cost:			0
			+ Info Management Account:			0
			+ Land Purchases:			0
			- Construction Cost Avoid:			11,000
-----						
			TOTAL:			-11,000

\* All MilCon Costs include Design, Site Preparation, Contingency Planning, and SIOH Costs where applicable.

PERSONNEL SUMMARY REPORT (COBRA v5.08)  
 Data As Of 12:02 01/12/1995, Report Created 12:42 02/15/1995

Department : DLA  
 Option Package : DCMD63C  
 Scenario File : C:\COBRA508\DCMD63C.CBR  
 Std Fctrs File : C:\COBRA508\DCMD.SFF

PERSONNEL SUMMARY FOR: DCMDW-Long Beach, CA

BASE POPULATION (FY 1996, Prior to BRAC Action):

Officers	Enlisted	Students	Civilians
----- 11	----- 2	----- 0	----- 274

PERSONNEL REALIGNMENTS:

From Base: DCMDW-El Segundo, CA

	1996	1997	1998	1999	2000	2001	Total
Officers	0	0	0	13	0	0	13
Enlisted	0	0	0	2	0	0	2
Students	0	0	0	0	0	0	0
Civilians	0	0	0	238	0	0	238
TOTAL	0	0	0	253	0	0	253

TOTAL PERSONNEL REALIGNMENTS (Into DCMDW-Long Beach, CA):

	1996	1997	1998	1999	2000	2001	Total
Officers	0	0	0	13	0	0	13
Enlisted	0	0	0	2	0	0	2
Students	0	0	0	0	0	0	0
Civilians	0	0	0	238	0	0	238
TOTAL	0	0	0	253	0	0	253

BASE POPULATION (After BRAC Action):

Officers	Enlisted	Students	Civilians
----- 24	----- 4	----- 0	----- 512

PERSONNEL SUMMARY FOR: DCMDW-El Segundo, CA

BASE POPULATION (FY 1996):

Officers	Enlisted	Students	Civilians
----- 11	----- 2	----- 0	----- 272

FORCE STRUCTURE CHANGES:

	1996	1997	1998	1999	2000	2001	Total
Officers	0	0	2	0	0	0	2
Enlisted	0	0	0	0	0	0	0
Students	0	0	0	0	0	0	0
Civilians	-24	-21	11	0	0	0	-34
TOTAL	-24	-21	13	0	0	0	-32

BASE POPULATION (Prior to BRAC Action):

Officers	Enlisted	Students	Civilians
----- 13	----- 2	----- 0	----- 238

PERSONNEL REALIGNMENTS:

To Base: DCMDW-Long Beach, CA

	1996	1997	1998	1999	2000	2001	Total
Officers	0	0	0	13	0	0	13
Enlisted	0	0	0	2	0	0	2
Students	0	0	0	0	0	0	0
Civilians	0	0	0	238	0	0	238
TOTAL	0	0	0	253	0	0	253



Department : DLA  
 Option Package : DCMD63C  
 Scenario File : C:\COBRA508\DCMD63C.CBR  
 Std Fctrs File : C:\COBRA508\DCMD.SFF

TOTAL PERSONNEL REALIGNMENTS (Out of DCMDW-El Segundo, CA):

	1996	1997	1998	1999	2000	2001	Total
Officers	0	0	0	13	0	0	13
Enlisted	0	0	0	2	0	0	2
Students	0	0	0	0	0	0	0
Civilians	0	0	0	238	0	0	238
TOTAL	0	0	0	253	0	0	253

BASE POPULATION (After BRAC Action):

Officers	Enlisted	Students	Civilians
0	0	0	0

TOTAL PERSONNEL IMPACT REPORT (COBRA v5.08) - Page 1/3  
 Data As Of 12:02 01/12/1995, Report Created 12:42 02/15/1995

Department : DLA  
 Option Package : DCMD63C  
 Scenario File : C:\COBRA508\DCMD63C.CBR  
 Std Fctrs File : C:\COBRA508\DCMD.SFF

	Rate	1996	1997	1998	1999	2000	2001	Total
CIVILIAN POSITIONS REALIGNING OUT		0	0	0	238	0	0	238
Early Retirement*	10.00%	0	0	0	0	0	0	0
Regular Retirement*	5.00%	0	0	0	0	0	0	0
Civilian Turnover*	15.00%	0	0	0	0	0	0	0
Civs Not Moving (RIFs)*+		0	0	0	0	0	0	0
Civilians Moving (the remainder)		0	0	0	238	0	0	238
Civilian Positions Available		0	0	0	0	0	0	0
CIVILIAN POSITIONS ELIMINATED		0	0	0	0	0	0	0
Early Retirement	10.00%	0	0	0	0	0	0	0
Regular Retirement	5.00%	0	0	0	0	0	0	0
Civilian Turnover	15.00%	0	0	0	0	0	0	0
Civs Not Moving (RIFs)*+		0	0	0	0	0	0	0
Priority Placement#	60.00%	0	0	0	0	0	0	0
Civilians Available to Move		0	0	0	0	0	0	0
Civilians Moving		0	0	0	0	0	0	0
Civilian RIFs (the remainder)		0	0	0	0	0	0	0
CIVILIAN POSITIONS REALIGNING IN		0	0	0	238	0	0	238
Civilians Moving		0	0	0	238	0	0	238
New Civilians Hired		0	0	0	0	0	0	0
Other Civilian Additions		0	0	0	0	0	0	0
TOTAL CIVILIAN EARLY RETIRMENTS		0	0	0	0	0	0	0
TOTAL CIVILIAN RIFS		0	0	0	0	0	0	0
TOTAL CIVILIAN PRIORITY PLACEMENTS#		0	0	0	0	0	0	0
TOTAL CIVILIAN NEW HIRES		0	0	0	0	0	0	0

\* Early Retirements, Regular Retirements, Civilian Turnover, and Civilians Not Willing to Move are not applicable for moves under fifty miles.

+ The Percentage of Civilians Not Willing to Move (Voluntary RIFs) varies from base to base.

# Not all Priority Placements involve a Permanent Change of Station. The rate of PPS placements involving a PCS is 50.00%

Department : DLA  
 Option Package : DCMD63C  
 Scenario File : C:\COBRA508\DCMD63C.CBR  
 Std Fctrs File : C:\COBRA508\DCMD.SFF

Base: DCMDW-Long Beach, CA	Rate	1996	1997	1998	1999	2000	2001	Total
CIVILIAN POSITIONS REALIGNING OUT		0	0	0	0	0	0	0
Early Retirement*	10.00%	0	0	0	0	0	0	0
Regular Retirement*	5.00%	0	0	0	0	0	0	0
Civilian Turnover*	15.00%	0	0	0	0	0	0	0
Civs Not Moving (RIFs)*	6.00%	0	0	0	0	0	0	0
Civilians Moving (the remainder)		0	0	0	0	0	0	0
Civilian Positions Available		0	0	0	0	0	0	0
CIVILIAN POSITIONS ELIMINATED		0	0	0	0	0	0	0
Early Retirement	10.00%	0	0	0	0	0	0	0
Regular Retirement	5.00%	0	0	0	0	0	0	0
Civilian Turnover	15.00%	0	0	0	0	0	0	0
Civs Not Moving (RIFs)*	6.00%	0	0	0	0	0	0	0
Priority Placement#	60.00%	0	0	0	0	0	0	0
Civilians Available to Move		0	0	0	0	0	0	0
Civilians Moving		0	0	0	0	0	0	0
Civilian RIFs (the remainder)		0	0	0	0	0	0	0
CIVILIAN POSITIONS REALIGNING IN		0	0	0	238	0	0	238
Civilians Moving		0	0	0	238	0	0	238
New Civilians Hired		0	0	0	0	0	0	0
Other Civilian Additions		0	0	0	0	0	0	0
TOTAL CIVILIAN EARLY RETIRMENTS		0	0	0	0	0	0	0
TOTAL CIVILIAN RIFs		0	0	0	0	0	0	0
TOTAL CIVILIAN PRIORITY PLACEMENTS#		0	0	0	0	0	0	0
TOTAL CIVILIAN NEW HIRES		0	0	0	0	0	0	0

\* Early Retirements, Regular Retirements, Civilian Turnover, and Civilians Not Willing to Move are not applicable for moves under fifty miles.

# Not all Priority Placements involve a Permanent Change of Station. The rate of PPS placements involving a PCS is 50.00%

Department : DLA  
 Option Package : DCMD63C  
 Scenario File : C:\COBRA508\DCMD63C.CBR  
 Std Fctrs File : C:\COBRA508\DCMD.SFF

Base: DCMDW-El Segundo, CA	Rate	1996	1997	1998	1999	2000	2001	Total
CIVILIAN POSITIONS REALIGNING OUT		0	0	0	238	0	0	238
Early Retirement*	10.00%	0	0	0	0	0	0	0
Regular Retirement*	5.00%	0	0	0	0	0	0	0
Civilian Turnover*	15.00%	0	0	0	0	0	0	0
Civs Not Moving (RIFs)*	6.00%	0	0	0	0	0	0	0
Civilians Moving (the remainder)		0	0	0	238	0	0	238
Civilian Positions Available		0	0	0	0	0	0	0
CIVILIAN POSITIONS ELIMINATED		0	0	0	0	0	0	0
Early Retirement	10.00%	0	0	0	0	0	0	0
Regular Retirement	5.00%	0	0	0	0	0	0	0
Civilian Turnover	15.00%	0	0	0	0	0	0	0
Civs Not Moving (RIFs)*	6.00%	0	0	0	0	0	0	0
Priority Placement#	60.00%	0	0	0	0	0	0	0
Civilians Available to Move		0	0	0	0	0	0	0
Civilians Moving		0	0	0	0	0	0	0
Civilian RIFs (the remainder)		0	0	0	0	0	0	0
CIVILIAN POSITIONS REALIGNING IN		0	0	0	0	0	0	0
Civilians Moving		0	0	0	0	0	0	0
New Civilians Hired		0	0	0	0	0	0	0
Other Civilian Additions		0	0	0	0	0	0	0
TOTAL CIVILIAN EARLY RETIRMENTS		0	0	0	0	0	0	0
TOTAL CIVILIAN RIFS		0	0	0	0	0	0	0
TOTAL CIVILIAN PRIORITY PLACEMENTS#		0	0	0	0	0	0	0
TOTAL CIVILIAN NEW HIRES		0	0	0	0	0	0	0

\* Early Retirements, Regular Retirements, Civilian Turnover, and Civilians Not Willing to Move are not applicable for moves under fifty miles.

# Not all Priority Placements involve a Permanent Change of Station. The rate of PPS placements involving a PCS is 50.00%

PERSONNEL YEARLY PERCENTAGES (COBRA v5.08)  
 Data As Of 12:02 01/12/1995, Report Created 12:42 02/15/1995

Department : DLA  
 Option Package : DCMD63C  
 Scenario File : C:\COBRA508\DCMD63C.CBR  
 Std Fctrs File : C:\COBRA508\DCMD.SFF

Base: DCMDW-Long Beach, CA

Year	Pers Moved In		MilCon TimePhase	Pers Moved Out/Eliminated		ShutDn TimePhase
	Total	Percent		Total	Percent	
1996	0	0.00%	0.00%	0	0.00%	16.67%
1997	0	0.00%	0.00%	0	0.00%	16.67%
1998	0	0.00%	100.00%	0	0.00%	16.67%
1999	253	100.00%	0.00%	0	0.00%	16.67%
2000	0	0.00%	0.00%	0	0.00%	16.67%
2001	0	0.00%	0.00%	0	0.00%	16.67%
TOTALS	253	100.00%	100.00%	0	0.00%	100.00%

Base: DCMDW-El Segundo, CA

Year	Pers Moved In		MilCon TimePhase	Pers Moved Out/Eliminated		ShutDn TimePhase
	Total	Percent		Total	Percent	
1996	0	0.00%	50.00%	0	0.00%	0.00%
1997	0	0.00%	25.00%	0	0.00%	0.00%
1998	0	0.00%	25.00%	0	0.00%	0.00%
1999	0	0.00%	0.00%	253	100.00%	100.00%
2000	0	0.00%	0.00%	0	0.00%	0.00%
2001	0	0.00%	0.00%	0	0.00%	0.00%
TOTALS	0	0.00%	100.00%	253	100.00%	100.00%

TOTAL APPROPRIATIONS DETAIL REPORT (COBRA v5.08) - Page 1/9  
 Data As Of 12:02 01/12/1995, Report Created 12:42 02/15/1995

Department : DLA  
 Option Package : DCMD63C  
 Scenario File : C:\COBRA508\DCMD63C.CBR  
 Std Fctrs File : C:\COBRA508\DCMD.SFF

ONE-TIME COSTS ----(\$K)----	1996 ----	1997 ----	1998 ----	1999 ----	2000 ----	2001 ----	Total -----
CONSTRUCTION							
MILCON	120	0	1,140	0	0	0	1,260
Fam Housing	0	0	0	0	0	0	0
Land Purch	0	0	0	0	0	0	0
O&M							
CIV SALARY							
Civ RIF	0	0	0	0	0	0	0
Civ Retire	0	0	0	0	0	0	0
CIV MOVING							
Per Diem	0	0	0	0	0	0	0
POV Miles	0	0	0	0	0	0	0
Home Purch	0	0	0	0	0	0	0
HHG	0	0	0	0	0	0	0
Misc	0	0	0	0	0	0	0
House Hunt	0	0	0	0	0	0	0
PPS	0	0	0	0	0	0	0
RITA	0	0	0	0	0	0	0
FREIGHT							
Packing	0	0	0	0	0	0	0
Freight	0	0	0	25	0	0	25
Vehicles	0	0	0	0	0	0	0
Driving	0	0	0	0	0	0	0
Unempl,ment	0	0	0	0	0	0	0
OTHER							
Program Plan	1,290	967	726	544	0	0	3,528
Shutdown	0	0	0	156	0	0	156
New Hire	0	0	0	0	0	0	0
1-Time Move	0	0	0	0	0	0	0
MIL PERSONNEL							
MIL MOVING							
Per Diem	0	0	0	0	0	0	0
POV Miles	0	0	0	0	0	0	0
HHG	0	0	0	0	0	0	0
Misc	0	0	0	0	0	0	0
OTHER							
Elim PCS	0	0	0	0	0	0	0
OTHER							
HAP / RSE	0	0	0	0	0	0	0
Environmental	0	0	0	0	0	0	0
Info Manage	0	0	0	0	0	0	0
1-Time Other	4,106	0	0	1,204	0	0	5,310
TOTAL ONE-TIME	5,516	967	1,866	1,930	0	0	10,279

TOTAL APPROPRIATIONS DETAIL REPORT (COBRA v5.08) - Page 2/9  
 Data As Of 12:02 01/12/1995, Report Created 12:42 02/15/1995

Department : DLA  
 Option Package : DCMD63C  
 Scenario File : C:\COBRA508\DCMD63C.CBR  
 Std Fctrs File : C:\COBRA508\DCMD.SFF

RECURRINGCOSTS ----(\$K)----	1996	1997	1998	1999	2000	2001	Total	Beyond
FAM HOUSE OPS	0	0	0	0	0	0	0	0
O&M								
RPMA	0	0	0	0	0	0	0	0
BOS	0	0	0	0	0	0	0	0
Unique Operat	0	0	0	0	0	0	0	0
Civ Salary	0	0	0	0	0	0	0	0
CHAMPUS	0	0	0	0	0	0	0	0
Caretaker	0	0	0	0	0	0	0	0
MIL PERSONNEL								
Off Salary	0	0	0	0	0	0	0	0
Enl Salary	0	0	0	0	0	0	0	0
House Allow	0	0	0	0	0	0	0	0
OTHER								
Mission	0	0	0	0	0	0	0	0
Misc Recur	0	0	0	5,205	5,205	5,205	15,615	5,205
Unique Other	0	0	0	0	0	0	0	0
TOTAL RECUR	0	0	0	5,205	5,205	5,205	15,615	5,205
 TOTAL COST	 5,516	 967	 1,866	 7,135	 5,205	 5,205	 25,894	 5,205
ONE-TIME SAVES ----(\$K)----	1996	1997	1998	1999	2000	2001	Total	
CONSTRUCTION								
MILCON	11,000	0	0	0	0	0	11,000	
Fam Housing	0	0	0	0	0	0	0	
O&M								
1-Time Move	0	0	0	0	0	0	0	
MIL PERSONNEL								
Mil Moving	0	0	0	0	0	0	0	
OTHER								
Land Sales	0	0	0	0	0	0	0	
Environmental	0	0	0	0	0	0	0	
1-Time Other	0	0	0	0	0	0	0	
TOTAL ONE-TIME	11,000	0	0	0	0	0	11,000	
RECURRINGSAVES ----(\$K)----	1996	1997	1998	1999	2000	2001	Total	Beyond
FAM HOUSE OPS	0	0	0	0	0	0	0	0
O&M								
RPMA	0	0	0	2,107	4,435	4,435	10,977	4,435
BOS	0	0	0	0	0	0	0	0
Unique Operat	0	0	0	0	0	0	0	0
Civ Salary	0	0	0	0	0	0	0	0
CHAMPUS	0	0	0	0	0	0	0	0
MIL PERSONNEL								
Off Salary	0	0	0	0	0	0	0	0
Enl Salary	0	0	0	0	0	0	0	0
House Allow	0	0	0	0	0	0	0	0
OTHER								
Procurement	0	0	0	0	0	0	0	0
Mission	0	0	0	0	0	0	0	0
Misc Recur	0	0	0	4,942	4,942	4,942	14,826	4,942
Unique Other	0	0	0	0	0	0	0	0
TOTAL RECUR	0	0	0	7,049	9,377	9,377	25,803	9,377
 TOTAL SAVINGS	 11,000	 0	 0	 7,049	 9,377	 9,377	 36,803	 9,377

TOTAL APPROPRIATIONS DETAIL REPORT (COBRA v5.08) - Page 3/9  
 Data As Of 12:02 01/12/1995, Report Created 12:42 02/15/1995

Department : DLA  
 Option Package : DCMD63C  
 Scenario File : C:\COBRA508\DCMD63C.CBR  
 Std Fctrs File : C:\COBRA508\DCMD.SFF

ONE-TIME NET -----(\$K)-----	1996	1997	1998	1999	2000	2001	Total	
CONSTRUCTION								
MILCON	-10,880	0	1,140	0	0	0	-9,740	
Fam Housing	0	0	0	0	0	0	0	
O&M								
Civ Retir/RIF	0	0	0	0	0	0	0	
Civ Moving	0	0	0	25	0	0	25	
Other	1,290	967	726	700	0	0	3,684	
MIL PERSONNEL								
Mil Moving	0	0	0	0	0	0	0	
OTHER								
HAP / RSE	0	0	0	0	0	0	0	
Environmental	0	0	0	0	0	0	0	
Info Manage	0	0	0	0	0	0	0	
1-Time Other	4,106	0	0	1,204	0	0	5,310	
Land	0	0	0	0	0	0	0	
TOTAL ONE-TIME	-5,484	967	1,866	1,930	0	0	-721	
RECURRING NET -----(\$K)-----	1996	1997	1998	1999	2000	2001	Total	Beyond
FAM HOUSE OPS	0	0	0	0	0	0	0	0
O&M								
RPMA	0	0	0	-2,107	-4,435	-4,435	-10,977	-4,435
BOS	0	0	0	0	0	0	0	0
Unique Operat	0	0	0	0	0	0	0	0
Caretaker	0	0	0	0	0	0	0	0
Civ Salary	0	0	0	0	0	0	0	0
CHAMPUS	0	0	0	0	0	0	0	0
MIL PERSONNEL								
Mil Salary	0	0	0	0	0	0	0	0
House Allow	0	0	0	0	0	0	0	0
OTHER								
Procurement	0	0	0	0	0	0	0	0
Mission	0	0	0	0	0	0	0	0
Misc Recur	0	0	0	263	263	263	789	263
Unique Other	0	0	0	0	0	0	0	0
TOTAL RECUR	0	0	0	-1,844	-4,172	-4,172	-10,188	-4,172
TOTAL NET COST	-5,484	967	1,866	86	-4,172	-4,172	-10,909	-4,172



APPROPRIATIONS DETAIL REPORT (COBRA v5.08) - Page 4/9  
 Data As Of 12:02 01/12/1995, Report Created 12:42 02/15/1995

Department : DLA  
 Option Package : DCMD63C  
 Scenario File : C:\COBRA508\DCMD63C.CBR  
 Std Fctrs File : C:\COBRA508\DCMD.SFF

Base: DCMDW-Long Beach, CA	1996	1997	1998	1999	2000	2001	Total
ONE-TIME COSTS	-----	-----	-----	-----	-----	-----	-----
-----(\$K)-----							
CONSTRUCTION							
MILCON	120	0	1,140	0	0	0	1,260
Fam Housing	0	0	0	0	0	0	0
Land Purch	0	0	0	0	0	0	0
O&M							
CIV SALARY							
Civ RIFs	0	0	0	0	0	0	0
Civ Retire	0	0	0	0	0	0	0
CIV MOVING							
Per Diem	0	0	0	0	0	0	0
POV Miles	0	0	0	0	0	0	0
Home Purch	0	0	0	0	0	0	0
HHG	0	0	0	0	0	0	0
Misc	0	0	0	0	0	0	0
House Hunt	0	0	0	0	0	0	0
PPS	0	0	0	0	0	0	0
RITA	0	0	0	0	0	0	0
FREIGHT							
Packing	0	0	0	0	0	0	0
Freight	0	0	0	0	0	0	0
Vehicles	0	0	0	0	0	0	0
Driving	0	0	0	0	0	0	0
Unemployment	0	0	0	0	0	0	0
OTHER							
Program Plan	0	0	0	0	0	0	0
Shutdown	0	0	0	0	0	0	0
New Hires	0	0	0	0	0	0	0
1-Time Move	0	0	0	0	0	0	0
MIL PERSONNEL							
MIL MOVING							
Per Diem	0	0	0	0	0	0	0
POV Miles	0	0	0	0	0	0	0
HHG	0	0	0	0	0	0	0
Misc	0	0	0	0	0	0	0
OTHER							
Elim PCS	0	0	0	0	0	0	0
OTHER							
HAP / RSE	0	0	0	0	0	0	0
Environmental	0	0	0	0	0	0	0
Info Manage	0	0	0	0	0	0	0
1-Time Other	4,106	0	0	1,204	0	0	5,310
TOTAL ONE-TIME	4,226	0	1,140	1,204	0	0	6,570



APPROPRIATIONS DETAIL REPORT (COBRA v5.08) - Page 6/9  
 Data As Of 12:02 01/12/1995, Report Created 12:42 02/15/1995

Department : DLA  
 Option Package : DCMD63C  
 Scenario File : C:\COBRA508\DCMD63C.CBR  
 Std Fctrs File : C:\COBRA508\DCMD.SFF

Base: DCMDW-Long Beach, CA								
ONE-TIME NET	1996	1997	1998	1999	2000	2001	Total	
-----(\$K)-----	----	----	----	----	----	----	-----	
<b>CONSTRUCTION</b>								
MILCON	120	0	1,140	0	0	0	1,260	
Fam Housing	0	0	0	0	0	0	0	
<b>O&amp;M</b>								
Civ Retir/RIF	0	0	0	0	0	0	0	
Civ Moving	0	0	0	0	0	0	0	
Other	0	0	0	0	0	0	0	
<b>MIL PERSONNEL</b>								
Mil Moving	0	0	0	0	0	0	0	
<b>OTHER</b>								
HAP / RSE	0	0	0	0	0	0	0	
Environmental	0	0	0	0	0	0	0	
Info Manage	0	0	0	0	0	0	0	
1-Time Other	4,106	0	0	1,204	0	0	5,310	
Land	0	0	0	0	0	0	0	
<b>TOTAL ONE-TIME</b>	<b>4,226</b>	<b>0</b>	<b>1,140</b>	<b>1,204</b>	<b>0</b>	<b>0</b>	<b>6,570</b>	
<b>RECURRING NET</b>								
-----(\$K)-----	----	----	----	----	----	----	Total	Beyond
FAM HOUSE OPS	0	0	0	0	0	0	0	0
<b>O&amp;M</b>								
RPMA	0	0	0	0	0	0	0	0
BOS	0	0	0	0	0	0	0	0
Unique Operat	0	0	0	0	0	0	0	0
Caretaker	0	0	0	0	0	0	0	0
Civ Salary	0	0	0	0	0	0	0	0
CHAMPUS	0	0	0	0	0	0	0	0
<b>MIL PERSONNEL</b>								
Mil Salary	0	0	0	0	0	0	0	0
House Allow	0	0	0	0	0	0	0	0
<b>OTHER</b>								
Procurement	0	0	0	0	0	0	0	0
Mission	0	0	0	0	0	0	0	0
Misc Recur	0	0	0	5,205	5,205	5,205	15,615	5,205
Unique Other	0	0	0	0	0	0	0	0
<b>TOTAL RECUR</b>	<b>0</b>	<b>0</b>	<b>0</b>	<b>5,205</b>	<b>5,205</b>	<b>5,205</b>	<b>15,615</b>	<b>5,205</b>
<b>TOTAL NET COST</b>	<b>4,226</b>	<b>0</b>	<b>1,140</b>	<b>6,409</b>	<b>5,205</b>	<b>5,205</b>	<b>22,185</b>	<b>5,205</b>

APPROPRIATIONS DETAIL REPORT (COBRA v5.08) - Page 7/9  
 Data As Of 12:02 01/12/1995, Report Created 12:42 02/15/1995

Department : DLA  
 Option Package : DCMD63C  
 Scenario File : C:\COBRA508\DCMD63C.CBR  
 Std Fctrs File : C:\COBRA508\DCMD.SFF

Base: DCMDW-El Segundo, CA	1996	1997	1998	1999	2000	2001	Total
ONE-TIME COSTS	-----	-----	-----	-----	-----	-----	-----
-----(\$K)-----							
CONSTRUCTION							
MILCON	0	0	0	0	0	0	0
Fam Housing	0	0	0	0	0	0	0
Land Purch	0	0	0	0	0	0	0
O&M							
CIV SALARY							
Civ RIFs	0	0	0	0	0	0	0
Civ Retire	0	0	0	0	0	0	0
CIV MOVING							
Per Diem	0	0	0	0	0	0	0
POV Miles	0	0	0	0	0	0	0
Home Purch	0	0	0	0	0	0	0
HHG	0	0	0	0	0	0	0
Misc	0	0	0	0	0	0	0
House Hunt	0	0	0	0	0	0	0
PPS	0	0	0	0	0	0	0
RITA	0	0	0	0	0	0	0
FREIGHT							
Packing	0	0	0	0	0	0	0
Freight	0	0	0	25	0	0	25
Vehicles	0	0	0	0	0	0	0
Driving	0	0	0	0	0	0	0
Unemployment	0	0	0	0	0	0	0
OTHER							
Program Plan	1,290	967	726	544	0	0	3,528
Shutdown	0	0	0	156	0	0	156
New Hires	0	0	0	0	0	0	0
1-Time Move	0	0	0	0	0	0	0
MIL PERSONNEL							
MIL MOVING							
Per Diem	0	0	0	0	0	0	0
POV Miles	0	0	0	0	0	0	0
HHG	0	0	0	0	0	0	0
Misc	0	0	0	0	0	0	0
OTHER							
Elim PCS	0	0	0	0	0	0	0
OTHER							
HAP / RSE	0	0	0	0	0	0	0
Environmental	0	0	0	0	0	0	0
Info Manage	0	0	0	0	0	0	0
1-Time Other	0	0	0	0	0	0	0
TOTAL ONE-TIME	1,290	967	726	726	0	0	3,709

APPROPRIATIONS DETAIL REPORT (COBRA v5.08) - Page 8/9  
 Data As Of 12:02 01/12/1995, Report Created 12:42 02/15/1995

Department : DLA  
 Option Package : DCMD63C  
 Scenario File : C:\COBRA508\DCMD63C.CBR  
 Std Fctrs File : C:\COBRA508\DCMD.SFF

Base: DCMDW-El Segundo, CA								
RECURRINGCOSTS	1996	1997	1998	1999	2000	2001	Total	Beyond
-----(\$K)-----	----	----	----	----	----	----	-----	-----
FAM HOUSE OPS	0	0	0	0	0	0	0	0
O&M								
RPMA	0	0	0	0	0	0	0	0
BOS	0	0	0	0	0	0	0	0
Unique Operat	0	0	0	0	0	0	0	0
Civ Salary	0	0	0	0	0	0	0	0
CHAMPUS	0	0	0	0	0	0	0	0
Caretaker	0	0	0	0	0	0	0	0
MIL PERSONNEL								
Off Salary	0	0	0	0	0	0	0	0
Enl Salary	0	0	0	0	0	0	0	0
House Allow	0	0	0	0	0	0	0	0
OTHER								
Mission	0	0	0	0	0	0	0	0
Misc Recur	0	0	0	0	0	0	0	0
Unique Other	0	0	0	0	0	0	0	0
TOTAL RECUR	0	0	0	0	0	0	0	0
 TOTAL COSTS	 1,290	 967	 726	 726	 0	 0	 3,709	 0
 ONE-TIME SAVES	 1996	 1997	 1998	 1999	 2000	 2001	 Total	
-----(\$K)-----	----	----	----	----	----	----	-----	
CONSTRUCTION								
MILCON	11,000	0	0	0	0	0	11,000	
Fam Housing	0	0	0	0	0	0	0	
O&M								
1-Time Move	0	0	0	0	0	0	0	
MIL PERSONNEL								
Mil Moving	0	0	0	0	0	0	0	
OTHER								
Land Sales	0	0	0	0	0	0	0	
Environmental	0	0	0	0	0	0	0	
1-Time Other	0	0	0	0	0	0	0	
TOTAL ONE-TIME	11,000	0	0	0	0	0	11,000	
 RECURRINGSAVES	 1996	 1997	 1998	 1999	 2000	 2001	 Total	 Beyond
-----(\$K)-----	----	----	----	----	----	----	-----	-----
FAM HOUSE OPS	0	0	0	0	0	0	0	0
O&M								
RPMA	0	0	0	2,107	4,435	4,435	10,977	4,435
BOS	0	0	0	0	0	0	0	0
Unique Operat	0	0	0	0	0	0	0	0
Civ Salary	0	0	0	0	0	0	0	0
CHAMPUS	0	0	0	0	0	0	0	0
MIL PERSONNEL								
Off Salary	0	0	0	0	0	0	0	0
Enl Salary	0	0	0	0	0	0	0	0
House Allow	0	0	0	0	0	0	0	0
OTHER								
Procurement	0	0	0	0	0	0	0	0
Mission	0	0	0	0	0	0	0	0
Misc Recur	0	0	0	4,942	4,942	4,942	14,826	4,942
Unique Other	0	0	0	0	0	0	0	0
TOTAL RECUR	0	0	0	7,049	9,377	9,377	25,803	9,377
 TOTAL SAVINGS	 11,000	 0	 0	 7,049	 9,377	 9,377	 36,803	 9,377

APPROPRIATIONS DETAIL REPORT (COBRA v5.08) - Page 9/9  
 Data As Of 12:02 01/12/1995, Report Created 12:42 02/15/1995

Department : DLA  
 Option Package : DCMD63C  
 Scenario File : C:\COBRA508\DCMD63C.CBR  
 Std Fctrs File : C:\COBRA508\DCMD.SFF

Base: DCMDW-El Segundo, CA

ONE-TIME NET	1996	1997	1998	1999	2000	2001	Total	
-----(\$K)-----	----	----	----	----	----	----	-----	-----
CONSTRUCTION								
MILCON	-11,000	0	0	0	0	0	-11,000	
Fam Housing	0	0	0	0	0	0	0	
O&M								
Civ Retir/RIF	0	0	0	0	0	0	0	
Civ Moving	0	0	0	25	0	0	25	
Other	1,290	967	726	700	0	0	3,684	
MIL PERSONNEL								
Mil Moving	0	0	0	0	0	0	0	
OTHER								
HAP / RSE	0	0	0	0	0	0	0	
Environmental	0	0	0	0	0	0	0	
Info Manage	0	0	0	0	0	0	0	
1-Time Other	0	0	0	0	0	0	0	
Land	0	0	0	0	0	0	0	
TOTAL ONE-TIME	-9,710	967	726	726	0	0	-7,291	
RECURRING NET	1996	1997	1998	1999	2000	2001	Total	Beyond
-----(\$K)-----	----	----	----	----	----	----	-----	-----
FAM HOUSE OPS	0	0	0	0	0	0	0	0
O&M								
RPMA	0	0	0	-2,107	-4,435	-4,435	-10,977	-4,435
BOS	0	0	0	0	0	0	0	0
Unique Operat	0	0	0	0	0	0	0	0
Caretaker	0	0	0	0	0	0	0	0
Civ Salary	0	0	0	0	0	0	0	0
CHAMPUS	0	0	0	0	0	0	0	0
MIL PERSONNEL								
Mil Salary	0	0	0	0	0	0	0	0
House Allow	0	0	0	0	0	0	0	0
OTHER								
Procurement	0	0	0	0	0	0	0	0
Mission	0	0	0	0	0	0	0	0
Misc Recur	0	0	0	-4,942	-4,942	-4,942	-14,826	-4,942
Unique Other	0	0	0	0	0	0	0	0
TOTAL RECUR	0	0	0	-7,049	-9,377	-9,377	-25,803	-9,377
TOTAL NET COST	-9,710	967	726	-6,323	-9,377	-9,377	-33,094	-9,377

TOTAL INFLATED APPROPRIATIONS DETAIL REPORT (COBRA v5.08) - Page 1/9  
 Data As Of 12:02 01/12/1995, Report Created 11:45 02/15/1995

Department : DLA  
 Option Package : DCMD63C  
 Scenario File : C:\COBRA508\DCMD63C.CBR  
 Std Fctrs File : C:\COBRA508\DCMD.SFF

ONE-TIME COSTS (\$K)-INFLATED-	1996	1997	1998	1999	2000	2001	Total
	----	----	----	----	----	----	----
CONSTRUCTION							
MILCON	120	0	1,210	0	0	0	1,329
Fam Housing	0	0	0	0	0	0	0
Land Purch	0	0	0	0	0	0	0
O&M							
CIV SALARY							
Civ RIF	0	0	0	0	0	0	0
Civ Retire	0	0	0	0	0	0	0
CIV MOVING							
Per Diem	0	0	0	0	0	0	0
POV Miles	0	0	0	0	0	0	0
Home Purch	0	0	0	0	0	0	0
HHG	0	0	0	0	0	0	0
Misc	0	0	0	0	0	0	0
House Hunt	0	0	0	0	0	0	0
PPS	0	0	0	0	0	0	0
RITA	0	0	0	0	0	0	0
FREIGHT							
Packing	0	0	0	0	0	0	0
Freight	0	0	0	28	0	0	28
Vehicles	0	0	0	0	0	0	0
Driving	0	0	0	0	0	0	0
Unemployment	0	0	0	0	0	0	0
OTHER							
Program Plan	1,290	997	770	595	0	0	3,651
Shutdown	0	0	0	171	0	0	171
New Hire	0	0	0	0	0	0	0
1-Time Move	0	0	0	0	0	0	0
MIL PERSONNEL							
MIL MOVING							
Per Diem	0	0	0	0	0	0	0
POV Miles	0	0	0	0	0	0	0
HHG	0	0	0	0	0	0	0
Misc	0	0	0	0	0	0	0
OTHER							
Elim PCS	0	0	0	0	0	0	0
OTHER							
HAP / RSE	0	0	0	0	0	0	0
Environmental	0	0	0	0	0	0	0
Info Manage	0	0	0	0	0	0	0
1-Time Other	4,106	0	0	1,316	0	0	5,422
TOTAL ONE-TIME	5,516	997	1,980	2,109	0	0	10,601

TOTAL INFLATED APPROPRIATIONS DETAIL REPORT (COBRA v5.08) - Page 2/9  
 Data As Of 12:02 01/12/1995, Report Created 11:45 02/15/1995

Department : DLA  
 Option Package : DCMD63C  
 Scenario File : C:\COBRA508\DCMD63C.CBR  
 Std Fctrs File : C:\COBRA508\DCMD.SFF

RECURRINGCOSTS (\$K)-INFLATED-	1996	1997	1998	1999	2000	2001	Total	Beyond
FAM HOUSE OPS	0	0	0	0	0	0	0	0
O&M								
RPMA	0	0	0	0	0	0	0	0
BOS	0	0	0	0	0	0	0	0
Unique Operat	0	0	0	0	0	0	0	0
Civ Salary	0	0	0	0	0	0	0	0
CHAMPUS	0	0	0	0	0	0	0	0
Caretaker	0	0	0	0	0	0	0	0
MIL PERSONNEL								
Off Salary	0	0	0	0	0	0	0	0
Enl Salary	0	0	0	0	0	0	0	0
House Allow	0	0	0	0	0	0	0	0
OTHER								
Mission	0	0	0	0	0	0	0	0
Misc Recur	0	0	0	5,688	5,858	6,034	17,580	6,215
Unique Other	0	0	0	0	0	0	0	0
TOTAL RECUR	0	0	0	5,688	5,858	6,034	17,580	6,215
<b>TOTAL COST</b>	<b>5,516</b>	<b>997</b>	<b>1,980</b>	<b>7,796</b>	<b>5,858</b>	<b>6,034</b>	<b>28,181</b>	<b>6,215</b>
ONE-TIME SAVES (\$K)-INFLATED- CONSTRUCTION	1996	1997	1998	1999	2000	2001	Total	
MILCON	11,000	0	0	0	0	0	11,000	
Fam Housing	0	0	0	0	0	0	0	
O&M								
1-Time Move	0	0	0	0	0	0	0	
MIL PERSONNEL								
Mil Moving	0	0	0	0	0	0	0	
OTHER								
Land Sales	0	0	0	0	0	0	0	
Environmental	0	0	0	0	0	0	0	
1-Time Other	0	0	0	0	0	0	0	
TOTAL ONE-TIME	11,000	0	0	0	0	0	11,000	
RECURRINGSAVES (\$K)-INFLATED- FAM HOUSE OPS	1996	1997	1998	1999	2000	2001	Total	Beyond
FAM HOUSE OPS	0	0	0	0	0	0	0	0
O&M								
RPMA	0	0	0	2,303	4,992	5,141	12,436	5,296
BOS	0	0	0	0	0	0	0	0
Unique Operat	0	0	0	0	0	0	0	0
Civ Salary	0	0	0	0	0	0	0	0
CHAMPUS	0	0	0	0	0	0	0	0
MIL PERSONNEL								
Off Salary	0	0	0	0	0	0	0	0
Enl Salary	0	0	0	0	0	0	0	0
House Allow	0	0	0	0	0	0	0	0
OTHER								
Procurement	0	0	0	0	0	0	0	0
Mission	0	0	0	0	0	0	0	0
Misc Recur	0	0	0	5,400	5,562	5,729	16,692	5,901
Unique Other	0	0	0	0	0	0	0	0
TOTAL RECUR	0	0	0	7,703	10,554	10,870	29,127	11,197
<b>TOTAL SAVINGS</b>	<b>11,000</b>	<b>0</b>	<b>0</b>	<b>7,703</b>	<b>10,554</b>	<b>10,870</b>	<b>40,127</b>	<b>11,197</b>



TOTAL INFLATED APPROPRIATIONS DETAIL REPORT (COBRA v5.08) - Page 3/9  
 Data As Of 12:02 01/12/1995, Report Created 11:45 02/15/1995

Department : DLA  
 Option Package : DCMD63C  
 Scenario File : C:\COBRA508\DCMD63C.CBR  
 Std Fctrs File : C:\COBRA508\DCMD.SFF

ONE-TIME NET (\$K)-INFLATED-	1996	1997	1998	1999	2000	2001	Total	
CONSTRUCTION	----	----	----	----	----	----	----	
MILCON	-10,880	0	1,210	0	0	0	-9,670	
Fam Housing	0	0	0	0	0	0	0	
O&M								
Civ Retir/RIF	0	0	0	0	0	0	0	
Civ Moving	0	0	0	28	0	0	28	
Other	1,290	997	770	765	0	0	3,822	
MIL PERSONNEL								
Mil Moving	0	0	0	0	0	0	0	
OTHER								
HAP / RSE	0	0	0	0	0	0	0	
Environmental	0	0	0	0	0	0	0	
Info Manage	0	0	0	0	0	0	0	
1-Time Other	4,106	0	0	1,316	0	0	5,422	
Land	0	0	0	0	0	0	0	
TOTAL ONE-TIME	-5,484	997	1,980	2,109	0	0	-399	
RECURRING NET (\$K)-INFLATED-	1996	1997	1998	1999	2000	2001	Total	Beyond
FAM HOUSE OPS	----	----	----	----	----	----	----	----
O&M								
RPMA	0	0	0	-2,303	-4,992	-5,141	-12,436	-5,296
BOS	0	0	0	0	0	0	0	0
Unique Operat	0	0	0	0	0	0	0	0
Caretaker	0	0	0	0	0	0	0	0
Civ Salary	0	0	0	0	0	0	0	0
CHAMPUS	0	0	0	0	0	0	0	0
MIL PERSONNEL								
Mil Salary	0	0	0	0	0	0	0	0
House Allow	0	0	0	0	0	0	0	0
OTHER								
Procurement	0	0	0	0	0	0	0	0
Mission	0	0	0	0	0	0	0	0
Misc Recur	0	0	0	287	296	305	888	314
Unique Other	0	0	0	0	0	0	0	0
TOTAL RECUR	0	0	0	-2,015	-4,696	-4,836	-11,547	-4,981
TOTAL NET COST	-5,484	997	1,980	94	-4,696	-4,836	-11,946	-4,981

INFLATED APPROPRIATIONS DETAIL REPORT (COBRA v5.08) - Page 4/9  
 Data As Of 12:02 01/12/1995, Report Created 11:45 02/15/1995

Department : DLA  
 Option Package : DCMD63C  
 Scenario File : C:\COBRA508\DCMD63C.CBR  
 Std Fctrs File : C:\COBRA508\DCMD.SFF

Base: DCMDW-Long Beach, CA	1996	1997	1998	1999	2000	2001	Total
ONE-TIME COSTS	----	----	----	----	----	----	----
(\$K)-INFLATED-							
CONSTRUCTION							
MILCON	120	0	1,210	0	0	0	1,329
Fam Housing	0	0	0	0	0	0	0
Land Purch	0	0	0	0	0	0	0
O&M							
CIV SALARY							
Civ RIFs	0	0	0	0	0	0	0
Civ Retire	0	0	0	0	0	0	0
CIV MOVING							
Per Diem	0	0	0	0	0	0	0
POV Miles	0	0	0	0	0	0	0
Home Purch	0	0	0	0	0	0	0
HHG	0	0	0	0	0	0	0
Misc	0	0	0	0	0	0	0
House Hunt	0	0	0	0	0	0	0
PPS	0	0	0	0	0	0	0
RITA	0	0	0	0	0	0	0
FREIGHT							
Packing	0	0	0	0	0	0	0
Freight	0	0	0	0	0	0	0
Vehicles	0	0	0	0	0	0	0
Driving	0	0	0	0	0	0	0
Unemployment	0	0	0	0	0	0	0
OTHER							
Program Plan	0	0	0	0	0	0	0
Shutdown	0	0	0	0	0	0	0
New Hires	0	0	0	0	0	0	0
1-Time Move	0	0	0	0	0	0	0
MIL PERSONNEL							
MIL MOVING							
Per Diem	0	0	0	0	0	0	0
POV Miles	0	0	0	0	0	0	0
HHG	0	0	0	0	0	0	0
Misc	0	0	0	0	0	0	0
OTHER							
Elim PCS	0	0	0	0	0	0	0
OTHER							
HAP / RSE	0	0	0	0	0	0	0
Environmental	0	0	0	0	0	0	0
Info Manage	0	0	0	0	0	0	0
1-Time Other	4,106	0	0	1,316	0	0	5,422
TOTAL ONE-TIME	4,226	0	1,210	1,316	0	0	6,751



INFLATED APPROPRIATIONS DETAIL REPORT (COBRA v5.08) - Page 6/9  
 Data As Of 12:02 01/12/1995, Report Created 11:45 02/15/1995

Department : DLA  
 Option Package : DCMD63C  
 Scenario File : C:\COBRA508\DCMD63C.CBR  
 Std Fctrs File : C:\COBRA508\DCMD.SFF

Base: DCMDW-Long Beach, CA

ONE-TIME NET (\$K)-INFLATED-	1996	1997	1998	1999	2000	2001	Total	
CONSTRUCTION	----	----	----	----	----	----	----	
MILCON	120	0	1,210	0	0	0	1,329	
Fam Housing	0	0	0	0	0	0	0	
O&M								
Civ Retir/RIF	0	0	0	0	0	0	0	
Civ Moving	0	0	0	0	0	0	0	
Other	0	0	0	0	0	0	0	
MIL PERSONNEL								
Mil Moving	0	0	0	0	0	0	0	
OTHER								
HAP / RSE	0	0	0	0	0	0	0	
Environmental	0	0	0	0	0	0	0	
Info Manage	0	0	0	0	0	0	0	
1-Time Other	4,106	0	0	1,316	0	0	5,422	
Land	0	0	0	0	0	0	0	
TOTAL ONE-TIME	4,226	0	1,210	1,316	0	0	6,751	
RECURRING NET (\$K)-INFLATED-	1996	1997	1998	1999	2000	2001	Total	Beyond
FAM HOUSE OPS	0	0	0	0	0	0	0	0
O&M								
RPMA	0	0	0	0	0	0	0	0
BOS	0	0	0	0	0	0	0	0
Unique Operat	0	0	0	0	0	0	0	0
Caretaker	0	0	0	0	0	0	0	0
Civ Salary	0	0	0	0	0	0	0	0
CHAMPUS	0	0	0	0	0	0	0	0
MIL PERSONNEL								
Mil Salary	0	0	0	0	0	0	0	0
House Allow	0	0	0	0	0	0	0	0
OTHER								
Procurement	0	0	0	0	0	0	0	0
Mission	0	0	0	0	0	0	0	0
Misc Recur	0	0	0	5,688	5,858	6,034	17,580	6,215
Unique Other	0	0	0	0	0	0	0	0
TOTAL RECUR	0	0	0	5,688	5,858	6,034	17,580	6,215
TOTAL NET COST	4,226	0	1,210	7,003	5,858	6,034	24,331	6,215

INFLATED APPROPRIATIONS DETAIL REPORT (COBRA v5.08) - Page 7/9  
 Data As Of 12:02 01/12/1995, Report Created 11:45 02/15/1995

Department : DLA  
 Option Package : DCMD63C  
 Scenario File : C:\COBRA508\DCMD63C.CBR  
 Std Fctrs File : C:\COBRA508\DCMD.SFF

Base: DCMDW-EI Segundo, CA	1996	1997	1998	1999	2000	2001	Total
ONE-TIME COSTS (\$K)-INFLATED-	----	----	----	----	----	----	----
CONSTRUCTION							
MILCON	0	0	0	0	0	0	0
Fam Housing	0	0	0	0	0	0	0
Land Purch	0	0	0	0	0	0	0
O&M							
CIV SALARY							
Civ RIFs	0	0	0	0	0	0	0
Civ Retire	0	0	0	0	0	0	0
CIV MOVING							
Per Diem	0	0	0	0	0	0	0
POV Miles	0	0	0	0	0	0	0
Home Purch	0	0	0	0	0	0	0
HHG	0	0	0	0	0	0	0
Misc	0	0	0	0	0	0	0
House Hunt	0	0	0	0	0	0	0
PPS	0	0	0	0	0	0	0
RITA	0	0	0	0	0	0	0
FREIGHT							
Packing	0	0	0	0	0	0	0
Freight	0	0	0	28	0	0	28
Vehicles	0	0	0	0	0	0	0
Driving	0	0	0	0	0	0	0
Unemployment	0	0	0	0	0	0	0
OTHER							
Program Plan	1,290	997	770	595	0	0	3,651
Shutdown	0	0	0	171	0	0	171
New Hires	0	0	0	0	0	0	0
1-Time Move	0	0	0	0	0	0	0
MIL PERSONNEL							
MIL MOVING							
Per Diem	0	0	0	0	0	0	0
POV Miles	0	0	0	0	0	0	0
HHG	0	0	0	0	0	0	0
Misc	0	0	0	0	0	0	0
OTHER							
Elim PCS	0	0	0	0	0	0	0
OTHER							
HAP / RSE	0	0	0	0	0	0	0
Environmental	0	0	0	0	0	0	0
Info Manage	0	0	0	0	0	0	0
1-Time Other	0	0	0	0	0	0	0
TOTAL ONE-TIME	1,290	997	770	793	0	0	3,850

INFLATED APPROPRIATIONS DETAIL REPORT (COBRA v5.08) - Page 8/9  
 Data As Of 12:02 01/12/1995, Report Created 11:45 02/15/1995

Department : DLA  
 Option Package : DCMD63C  
 Scenario File : C:\COBRA508\DCMD63C.CBR  
 Std Fctrs File : C:\COBRA508\DCMD.SFF

Base: DCMDW-El Segundo, CA

RECURRING COSTS (\$K)-INFLATED-	1996	1997	1998	1999	2000	2001	Total	Beyond
FAM HOUSE OPS	0	0	0	0	0	0	0	0
O&M								
RPMA	0	0	0	0	0	0	0	0
BOS	0	0	0	0	0	0	0	0
Unique Operat	0	0	0	0	0	0	0	0
Civ Salary	0	0	0	0	0	0	0	0
CHAMPUS	0	0	0	0	0	0	0	0
Caretaker	0	0	0	0	0	0	0	0
MIL PERSONNEL								
Off Salary	0	0	0	0	0	0	0	0
Enl Salary	0	0	0	0	0	0	0	0
House Allow	0	0	0	0	0	0	0	0
OTHER								
Mission	0	0	0	0	0	0	0	0
Misc Recur	0	0	0	0	0	0	0	0
Unique Other	0	0	0	0	0	0	0	0
TOTAL RECUR	0	0	0	0	0	0	0	0

TOTAL COSTS 1,290 997 770 793 0 0 3,850 0

ONE-TIME SAVES (\$K)-INFLATED-	1996	1997	1998	1999	2000	2001	Total	Beyond
CONSTRUCTION								
MILCON	11,000	0	0	0	0	0	11,000	0
Fam Housing	0	0	0	0	0	0	0	0
O&M								
1-Time Move	0	0	0	0	0	0	0	0
MIL PERSONNEL								
Mil Moving	0	0	0	0	0	0	0	0
OTHER								
Land Sales	0	0	0	0	0	0	0	0
Environmental	0	0	0	0	0	0	0	0
1-Time Other	0	0	0	0	0	0	0	0
TOTAL ONE-TIME	11,000	0	0	0	0	0	11,000	0

RECURRING SAVES (\$K)-INFLATED-	1996	1997	1998	1999	2000	2001	Total	Beyond
FAM HOUSE OPS	0	0	0	0	0	0	0	0
O&M								
RPMA	0	0	0	2,303	4,992	5,141	12,436	5,296
BOS	0	0	0	0	0	0	0	0
Unique Operat	0	0	0	0	0	0	0	0
Civ Salary	0	0	0	0	0	0	0	0
CHAMPUS	0	0	0	0	0	0	0	0
MIL PERSONNEL								
Off Salary	0	0	0	0	0	0	0	0
Enl Salary	0	0	0	0	0	0	0	0
House Allow	0	0	0	0	0	0	0	0
OTHER								
Procurement	0	0	0	0	0	0	0	0
Mission	0	0	0	0	0	0	0	0
Misc Recur	0	0	0	5,400	5,562	5,729	16,692	5,901
Unique Other	0	0	0	0	0	0	0	0
TOTAL RECUR	0	0	0	7,703	10,554	10,870	29,127	11,197
TOTAL SAVINGS	11,000	0	0	7,703	10,554	10,870	40,127	11,197

INFLATED APPROPRIATIONS DETAIL REPORT (COBRA v5.08) - Page 9/9  
 Data As Of 12:02 01/12/1995, Report Created 11:45 02/15/1995

Department : DLA  
 Option Package : DCMD63C  
 Scenario File : C:\COBRA508\DCMD63C.CBR  
 Std Fctrs File : C:\COBRA508\DCMD.SFF

Base: DCMDW-El Segundo, CA

ONE-TIME NET (\$K)-INFLATED-	1996	1997	1998	1999	2000	2001	Total	
CONSTRUCTION	----	----	----	----	----	----	-----	
MILCON	-11,000	0	0	0	0	0	-11,000	
Fam Housing	0	0	0	0	0	0	0	
O&M								
Civ Retir/RIF	0	0	0	0	0	0	0	
Civ Moving	0	0	0	28	0	0	28	
Other	1,290	997	770	765	0	0	3,822	
MIL PERSONNEL								
Mil Moving	0	0	0	0	0	0	0	
OTHER								
HAP / RSE	0	0	0	0	0	0	0	
Environmental	0	0	0	0	0	0	0	
Info Manage	0	0	0	0	0	0	0	
1-Time Other	0	0	0	0	0	0	0	
Land	0	0	0	0	0	0	0	
TOTAL ONE-TIME	-9,710	997	770	793	0	0	-7,150	
RECURRING NET (\$K)-INFLATED-	1996	1997	1998	1999	2000	2001	Total	Beyond
FAM HOUSE OPS	0	0	0	0	0	0	0	0
O&M								
RPMA	0	0	0	-2,303	-4,992	-5,141	-12,436	-5,296
BOS	0	0	0	0	0	0	0	0
Unique Operat	0	0	0	0	0	0	0	0
Caretaker	0	0	0	0	0	0	0	0
Civ Salary	0	0	0	0	0	0	0	0
CHAMPUS	0	0	0	0	0	0	0	0
MIL PERSONNEL								
Mil Salary	0	0	0	0	0	0	0	0
House Allow	0	0	0	0	0	0	0	0
OTHER								
Procurement	0	0	0	0	0	0	0	0
Mission	0	0	0	0	0	0	0	0
Misc Recur	0	0	0	-5,400	-5,562	-5,729	-16,692	-5,901
Unique Other	0	0	0	0	0	0	0	0
TOTAL RECUR	0	0	0	-7,703	-10,554	-10,870	-29,127	-11,197
TOTAL NET COST	-9,710	997	770	-6,910	-10,554	-10,870	-36,277	-11,197

PERSONNEL, SF, RPMA, AND BOS DELTAS (COBRA v5.08)  
 Data As Of 12:02 01/12/1995, Report Created 12:42 02/15/1995

Department : DLA  
 Option Package : DCMD63C  
 Scenario File : C:\COBRA508\DCMD63C.CBR  
 Std Fctrs File : C:\COBRA508\DCMD.SFF

Base	Personnel		SF		
	Change	%Change	Change	%Change	Chg/Per
DCMDW-Long Beach	253	88%	0	0%	0
DCMDW-El Segundo	-253	-100%	-125,000	-100%	494

Base	RPMA(\$)			BOS(\$)		
	Change	%Change	Chg/Per	Change	%Change	Chg/Per
DCMDW-Long Beach	0	0%	0	0	0%	0
DCMDW-El Segundo	-4,435,000	-100%	17,530	0	0%	0

Base	RPMABOS(\$)		
	Change	%Change	Chg/Per
DCMDW-Long Beach	0	0%	0
DCMDW-El Segundo	-4,435,000	-50%	17,530



RPMA/BOS CHANGE REPORT (COBRA v5.08)

Data As Of 12:02 01/12/1995, Report Created 12:42 02/15/1995

Department : DLA  
 Option Package : DCMD63C  
 Scenario File : C:\COBRA508\DCMD63C.CBR  
 Std Fctrs File : C:\COBRA508\DCMD.SFF

Net Change(\$K)	1996	1997	1998	1999	2000	2001	Total	Beyond
RPMA Change	0	0	0	-2,107	-4,435	-4,435	-10,977	-4,435
BOS Change	0	0	0	0	0	0	0	0
Housing Change	0	0	0	0	0	0	0	0
TOTAL CHANGES	0	0	0	-2,107	-4,435	-4,435	-10,977	-4,435

INPUT DATA REPORT (COBRA v5.08)  
 Data As Of 12:02 01/12/1995, Report Created 12:42 02/15/1995

Department : DLA  
 Option Package : DCMD63C  
 Scenario File : C:\COBRA508\DCMD63C.CBR  
 Std Fctrs File : C:\COBRA508\DCMD.SFF

INPUT SCREEN ONE - GENERAL SCENARIO INFORMATION

Model Year One : FY 1996

Model does Time-Phasing of Construction/Shutdown: Yes

Base Name	Strategy:
-----	-----
DCMDW-Long Beach, CA	Realignment
DCMDW-El Segundo, CA	Closes in FY 1999

Summary:

-----  
 Move DCMD West HQ from GSA leased space to (government) Navy owned property in Long Beach.  
 This is a "relook" at the BRAC 93 recommendation to move the HQ from LA to Long Beach.  
 This run includes tenants- DTIC, United Defense Cr. Union and the DLA Criminal Investigative Service (for a total of 10 people). DCMDW saves all RPMA by leaving El Segundo, and RPMA is added at Longbeach at a rate of \$7.34/SF acquired.

INPUT SCREEN TWO - DISTANCE TABLE

From Base:	To Base:	Distance:
-----	-----	-----
DCMDW-Long Beach, CA	DCMDW-El Segundo, CA	23 mi

INPUT SCREEN THREE - MOVEMENT TABLE

Transfers from DCMDW-El Segundo, CA to DCMDW-Long Beach, CA

	1996	1997	1998	1999	2000	2001
	----	----	----	----	----	----
Officer Positions:	0	0	0	13	0	0
Enlisted Positions:	0	0	0	2	0	0
Civilian Positions:	0	0	0	238	0	0
Student Positions:	0	0	0	0	0	0
Missn Eqpt (tons):	0	0	0	89	0	0
Suppt Eqpt (tons):	0	0	0	0	0	0
Military Light Vehicles:	0	0	0	0	0	0
Heavy/Special Vehicles:	0	0	0	0	0	0

INPUT SCREEN FOUR - STATIC BASE INFORMATION

Name: DCMDW-Long Beach, CA

Total Officer Employees:	11	RPMA Non-Payroll (\$K/Year):	4,435
Total Enlisted Employees:	2	Communications (\$K/Year):	1,072
Total Student Employees:	0	BOS Non-Payroll (\$K/Year):	4,397
Total Civilian Employees:	274	BOS Payroll (\$K/Year):	10,136
Mil Families Living On Base:	0.0%	Family Housing (\$K/Year):	0
Civilians Not Willing To Move:	6.0%	Area Cost Factor:	1.24
Officer Housing Units Avail:	0	CHAMPUS In-Pat (\$/Visit):	0
Enlisted Housing Units Avail:	0	CHAMPUS Out-Pat (\$/Visit):	0
Total Base Facilities(KSF):	125	CHAMPUS Shift to Medicare:	0.0%
Officer VHA (\$/Month):	581	Activity Code:	4
Enlisted VHA (\$/Month):	316		
Per Diem Rate (\$/Day):	140	Homeowner Assistance Program:	No
Freight Cost (\$/Ton/Mile):	0.07	Unique Activity Information:	No

Department : DLA  
 Option Package : DCMD63C  
 Scenario File : C:\COBRA508\DCMD63C.CBR  
 Std Fctrs File : C:\COBRA508\DCMD.SFF

INPUT SCREEN FOUR - STATIC BASE INFORMATION

Name: DCMDW-El Segundo, CA

Total Officer Employees:	11	RPMA Non-Payroll (\$K/Year):	4,435
Total Enlisted Employees:	2	Communications (\$K/Year):	1,072
Total Student Employees:	0	BOS Non-Payroll (\$K/Year):	4,397
Total Civilian Employees:	272	BOS Payroll (\$K/Year):	10,136
Mil Families Living On Base:	0.0%	Family Housing (\$K/Year):	0
Civilians Not Willing To Move:	6.0%	Area Cost Factor:	1.24
Officer Housing Units Avail:	0	CHAMPUS In-Pat (\$/Visit):	0
Enlisted Housing Units Avail:	0	CHAMPUS Out-Pat (\$/Visit):	0
Total Base Facilities(KSF):	125	CHAMPUS Shift to Medicare:	0.0%
Officer VHA (\$/Month):	581	Activity Code:	77
Enlisted VHA (\$/Month):	316		
Per Diem Rate (\$/Day):	140	Homeowner Assistance Program:	No
Freight Cost (\$/Ton/Mile):	0.07	Unique Activity Information:	No

INPUT SCREEN FIVE - DYNAMIC BASE INFORMATION

Name: DCMDW-Long Beach, CA

	1996	1997	1998	1999	2000	2001
1-Time Unique Cost (\$K):	4,106	0	0	1,204	0	0
1-Time Unique Save (\$K):	0	0	0	0	0	0
1-Time Moving Cost (\$K):	0	0	0	0	0	0
1-Time Moving Save (\$K):	0	0	0	0	0	0
Env Non-MilCon Reqd(\$K):	0	0	0	0	0	0
Activ Mission Cost (\$K):	0	0	0	0	0	0
Activ Mission Save (\$K):	0	0	0	0	0	0
Misc Recurring Cost(\$K):	0	0	0	5,205	5,205	5,205
Misc Recurring Save(\$K):	0	0	0	0	0	0
Land (+Buy/-Sales) (\$K):	0	0	0	0	0	0
Construction Schedule(%):	0%	0%	0%	0%	0%	0%
Shutdown Schedule (%):	0%	0%	0%	0%	0%	0%
MilCon Cost Avoidnc(\$K):	0	0	0	0	0	0
Fam Housing Avoidnc(\$K):	0	0	0	0	0	0
Procurement Avoidnc(\$K):	0	0	0	0	0	0
CHAMPUS In-Patients/Yr:	0	0	0	0	0	0
CHAMPUS Out-Patients/Yr:	0	0	0	0	0	0
Facil ShutDown(KSF):	0					
						Perc Family Housing ShutDown: 0.0%

Name: DCMDW-El Segundo, CA

	1996	1997	1998	1999	2000	2001
1-Time Unique Cost (\$K):	0	0	0	0	0	0
1-Time Unique Save (\$K):	0	0	0	0	0	0
1-Time Moving Cost (\$K):	0	0	0	0	0	0
1-Time Moving Save (\$K):	0	0	0	0	0	0
Env Non-MilCon Reqd(\$K):	0	0	0	0	0	0
Activ Mission Cost (\$K):	0	0	0	0	0	0
Activ Mission Save (\$K):	0	0	0	0	0	0
Misc Recurring Cost(\$K):	0	0	0	0	0	0
Misc Recurring Save(\$K):	0	0	0	4,942	4,942	4,942
Land (+Buy/-Sales) (\$K):	0	0	0	0	0	0
Construction Schedule(%):	0%	0%	0%	0%	0%	0%
Shutdown Schedule (%):	0%	0%	0%	0%	0%	0%
MilCon Cost Avoidnc(\$K):	11,000	0	0	0	0	0
Fam Housing Avoidnc(\$K):	0	0	0	0	0	0
Procurement Avoidnc(\$K):	0	0	0	0	0	0
CHAMPUS In-Patients/Yr:	0	0	0	0	0	0
CHAMPUS Out-Patients/Yr:	0	0	0	0	0	0
Facil ShutDown(KSF):	125					
						Perc Family Housing ShutDown: 0.0%

Department : DLA  
 Option Package : DCMD63C  
 Scenario File : C:\COBRA508\DCMD63C.CBR  
 Std Fctrs File : C:\COBRA508\DCMD.SFF

INPUT SCREEN SIX - BASE PERSONNEL INFORMATION

Name: DCMDW-El Segundo, CA

	1996	1997	1998	1999	2000	2001
Off Force Struc Change:	0	0	2	0	0	0
Enl Force Struc Change:	0	0	0	0	0	0
Civ Force Struc Change:	-24	-21	11	0	0	0
Stu Force Struc Change:	0	0	0	0	0	0
Off Scenario Change:	0	0	0	0	0	0
Enl Scenario Change:	0	0	0	0	0	0
Civ Scenario Change:	0	0	0	0	0	0
Off Change(No Sal Save):	0	0	0	0	0	0
Enl Change(No Sal Save):	0	0	0	0	0	0
Civ Change(No Sal Save):	0	0	0	0	0	0
Caretakers - Military:	0	0	0	0	0	0
Caretakers - Civilian:	0	0	0	0	0	0

INPUT SCREEN SEVEN - BASE MILITARY CONSTRUCTION INFORMATION

Name: DCMDW-Long Beach, CA

Description	Categ	New MilCon	Rehab MilCon	Total Cost(\$K)
Rehab purchased spac	OTHER	0	0	1,260

STANDARD FACTORS SCREEN ONE - PERSONNEL

Percent Officers Married:	90.33%	Civ Early Retire Pay Factor:	9.00%
Percent Enlisted Married:	74.07%	Priority Placement Service:	60.00%
Enlisted Housing MilCon:	0.00%	PPS Actions Involving PCS:	50.00%
Officer Salary(\$/Year):	56,155.31	Civilian PCS Costs (\$):	28,800.00
Off BAQ with Dependents(\$):	751.37	Civilian New Hire Cost(\$):	534.41
Enlisted Salary(\$/Year):	31,246.88	Nat Median Home Price(\$):	114,600.00
Enl BAQ with Dependents(\$):	569.63	Home Sale Reimburse Rate:	10.00%
Avg Unemploy Cost(\$/Week):	174.00	Max Home Sale Reimburs(\$):	22,385.00
Unemployment Eligibility(Weeks):	18	Home Purch Reimburse Rate:	5.00%
Civilian Salary(\$/Year):	42,172.00	Max Home Purch Reimburs(\$):	11,191.00
Civilian Turnover Rate:	15.00%	Civilian Homeowning Rate:	64.00%
Civilian Early Retire Rate:	10.00%	HAP Home Value Reimburse Rate:	22.90%
Civilian Regular Retire Rate:	5.00%	HAP Homeowner Receiving Rate:	5.00%
Civilian RIF Pay Factor:	39.00%	RSE Home Value Reimburse Rate:	19.00%
SF File Desc:	DCMD	RSE Homeowner Receiving Rate:	12.00%

STANDARD FACTORS SCREEN TWO - FACILITIES

RPMA Building SF Cost Index:	0.93	Rehab vs. New MilCon Cost:	59.00%
BOS Index (RPMA vs population):	0.00	Info Management Account:	3.20%
(Indices are used as exponents)		MilCon Design Rate:	10.50%
Program Management Factor:	10.00%	MilCon SIOH Rate:	6.00%
Caretaker Admin(SF/Care):	162.00	MilCon Contingency Plan Rate:	5.00%
Mothball Cost (\$/SF):	1.25	MilCon Site Preparation Rate:	15.20%
Avg Bachelor Quarters(SF):	500.00	Discount Rate for NPV.RPT/ROI:	2.75%
Avg Family Quarters(SF):	2,000.00	Inflation Rate for NPV.RPT/ROI:	0.00%
APPDET.RPT Inflation Rates:			
1996: 0.00%	1997: 3.00%	1998: 3.00%	1999: 3.00%
			2000: 3.00%
			2001: 3.00%

Department : DLA  
 Option Package : DCMD63C  
 Scenario File : C:\COBRA508\DCMD63C.CBR  
 Std Fctrs File : \COBRA508\DCMD.SFF

STANDARD FACTORS SCREEN THREE - TRANSPORTATION

Material/Assigned Person(Lb):	0	Equip Pack & Crate(\$/Ton):	284.00
HHG Per Off Family (Lb):	14,500.00	Mil Light Vehicle(\$/Mile):	0.00
HHG Per Enl Family (Lb):	9,000.00	Heavy/Spec Vehicle(\$/Mile):	0.00
HHG Per Mil Single (Lb):	6,400.00	POV Reimbursement(\$/Mile):	0.18
HHG Per Civilian (Lb):	18,000.00	Avg Mil Tour Length (Years):	3.00
Total HHG Cost (\$/100Lb):	35.00	Routine PCS(\$/Pers/Tour):	6,192.20
Air Transport (\$/Pass Mile):	0.20	One-Time Off PCS Cost(\$):	6,656.63
Misc Exp (\$/Direct Employ):	700.00	One-Time Enl PCS Cost(\$):	4,620.02

STANDARD FACTORS SCREEN FOUR - MILITARY CONSTRUCTION

Category	UM	\$/UM	Category	UM	\$/UM
-----	--	----	-----	--	----
Horizontal	(SY)	0	ADP Construction	(SF)	141
Waterfront	(LF)	0	Cold Storage	(SF)	136
Air Operations	(SF)	0	Hazardous Storage	(SF)	92
Operational	(SF)	122	Classroom/Training	(SF)	106
Administrative	(SF)	111	Cafeteria	(SF)	144
School Buildings	(SF)	0	Child Devel Center	(SF)	122
Maintenance Shops	(SF)	98	Convert Whse to Admi	(SF)	88
Bachelor Quarters	(SF)	94	Lease	(SF)	0
Family Quarters	(SF)	67	Optional Category I	( )	0
Covered Storage	(SF)	59	Optional Category J	( )	0
Dining Facilities	(SF)	0	Optional Category K	( )	0
Recreation Facilities	(SF)	99	Optional Category L	( )	0
Communications Facil	(SF)	181	Optional Category M	( )	0
Shipyards Maintenance	(SF)	0	Optional Category N	( )	0
RDT & E Facilities	(SF)	0	Optional Category O	( )	0
POL Storage	(BL)	38	Optional Category P	( )	0
Ammunition Storage	(SF)	0	Optional Category Q	( )	0
Medical Facilities	(SF)	0	Optional Category R	( )	0
Environmental	( )	0			



.

,



,

,

