

**STATE OF OHIO
DEPARTMENT OF NATURAL RESOURCES
DIVISION OF OIL AND GAS RESOURCES MANAGEMENT**

In re the Matter of the Application of	:	
Gulfport Appalachia, LLC, for	:	Application Date: September 27, 2021
Unit Operation	:	Supplement Date: October 19, 2021
	:	Supplement Date: November 8, 2021
<u>Limestone Run South Unit</u>	:	

**APPLICATION OF GULFPORT APPALACHIA, LLC
FOR UNIT OPERATION**

Jenae Allert (0097503)
GULFPORT APPALACHIA, LLC
3001 Quail Springs Parkway
Oklahoma City, Oklahoma 73134

Attorney for Applicant

TABLE OF CONTENTS

APPLICATION

I. APPLICANT INFORMATION..... 1

II. PROJECT DESCRIPTION.....2

III. TESTIMONY..... 2

IV. THE CHIEF SHOULD GRANT THIS APPLICATION..... 3

 A. Legal Standard..... 3

 B. Gulfport’s Application Meets this Standard..... 4

 i. *The Unitized Formation is Part of a Pool*..... 4

 ii. *Unit Operations Are Reasonably Necessary to Increase Substantially the Ultimate Recovery of Oil and Gas*..... 4

 iii. *The Value of Additional Recovery Exceeds Its Additional Costs*.....5

 iv. *The Unit Plan Meets the Requirements of Ohio Revised Code § 1509.28*..... 5

V. APPROVALS.....6

VI. HEARING.....6

VII. CONCLUSION.....7

EXHIBITS

Exhibit 1 Unit Agreement

Exhibit 2 Unit Operating Agreement

Exhibit 3 Prepared Direct Testimony of Cory Terrell (“Geologist”)

Exhibit 4 Prepared Direct Testimony of Adam Kopf (“Reservoir Engineer”)

Exhibit 5 Prepared Direct Testimony of Zac McCoy (“Landman”)

Exhibit 6 Working Interest Owner Approval

**STATE OF OHIO
DEPARTMENT OF NATURAL RESOURCES
DIVISION OF OIL AND GAS RESOURCES MANAGEMENT**

In re the Matter of the Application of :
Gulfport Appalachia, LLC for :
Unit Operation : Application Date: September 27, 2021
: :
Limestone Run South Unit :

APPLICATION

Pursuant to Ohio Revised Code Section 1509.28, Gulfport Appalachia, LLC (“Gulfport”), hereby respectfully requests the Chief of the Ohio Department of Natural Resources’ Division of Oil and Gas Resources Management (“Division”) to issue an order authorizing Gulfport to operate the Unitized Formation and applicable land area in Jefferson County, Ohio (hereinafter, the “Limestone Run South Unit”) as a unit according to the Unit Plan attached hereto and as more fully described herein. Gulfport makes this request for the purpose of substantially increasing the ultimate recovery of oil and natural gas, including related liquids, from the Unitized Formation, and to protect the correlative rights of unit owners, consistent with the public policy of Ohio to conserve and develop the state’s natural resources and prevent waste.

**I.
APPLICANT INFORMATION**

Gulfport is a corporation organized under the laws of the State of Delaware. Gulfport has its principal office in Oklahoma City, Oklahoma and is registered in good standing as an “owner” with the Division.

Gulfport designates to receive service, and respectfully requests that all orders, correspondence, pleadings and documents from the Division and other persons concerning this filing be served upon, the following:

Jenae Allert – Director of Title and Land Administration
GULFPORT APPALACHIA, LLC
3001 Quail Springs Parkway
Oklahoma City, Oklahoma 73134
Tel. (405) 252-4772
E-mail: jallert@gulfportenergy.com

For questions regarding Owner Relations, please contact ownerrelationsgpor@lislv.com or go to gulfportenergy.com/royalty-owners.

II. PROJECT DESCRIPTION

The Limestone Run South Unit is located in Jefferson County, Ohio, and consists of six hundred fifty-five (655) separate tracts of land. See Exhibit A-1 thru A-6 of the Unit Operating Agreement (showing the plat and tract participations, respectively). The total land area in the Limestone Run South Unit is approximately 1138.161 surveyed acres. Gulfport has the right to drill on and produce from approximately 931.84269995 acres of the proposed unit through its leasehold interest and working interest approval rights committed to the Limestone Run South Unit by Gulfport – approximately eighty-one percent (81.87266124%) of the unit area, which is greater than the sixty-five percent (65%) threshold required by Ohio Revised Code § 1509.28.¹ As more specifically described herein, Gulfport seeks authority to drill and complete two horizontal well(s) in the Unitized Formation from a single well pad to efficiently test, develop, and operate the Unitized Formation for oil, natural gas, and related liquids production.

Gulfport's plan for unit operations (the "Unit Plan") is attached to this Application and consists of the Unit Agreement, attached as Exhibit 1; and the Unit Operating Agreement, attached as Exhibit 2. Among other things, the Unit Plan allocates unit production and expenses based upon each tract's surface acreage participation in the unit; includes a carry provision for those unit participants unable to meet their financial obligations, the amount of which is based upon the risks of and costs related to the project; and conforms to industry standards for the drilling and operating of horizontal wells generally used by the Applicant with other interest owners.

III. TESTIMONY

The following pre-filed testimony has been attached to the Application supporting the Limestone Run South Unit's formation: (i) testimony from a Geologist establishing that the Unitized Formation is part of a pool and supporting the Unit Plan's recommended allocation of unit production and expenses on a surface acreage basis;² (ii) testimony from a Reservoir Engineer establishing that unitization is reasonably necessary to increase substantially the recovery of oil and gas, and that the value of the estimated additional resource recovery from

¹ See Prepared Direct Testimony of Zac McCoy at 2-3, attached as Exhibit 5.

² See Prepared Direct Testimony of Cory Terrell, attached as Exhibit 3.

unit operations exceeds its additional costs;³ and (iii) testimony from an operational Landman with firsthand knowledge of Gulfport's Ohio development who describes the project generally, the Unit Plan, efforts to lease unleased owners, and the approvals received for unit development.⁴

IV.
THE CHIEF SHOULD GRANT THIS APPLICATION

A. Legal Standard

Ohio Revised Code § 1509.28 requires the Chief of the Division to issue an order providing for the unit operation of a pool – or a part thereof – if it is reasonably necessary to increase substantially the ultimate recovery of oil and gas, and the value of the estimated additional resource recovery from the unit's operations exceeds its additional costs. See Ohio Rev. Code § 1509.28(A).

The Chief's order must be on terms and conditions that are just and reasonable and prescribe a plan for unit operations that includes the following:

- (1) a description of the unit area;
- (2) a statement of the nature of the contemplated operations;
- (3) an allocation of production from the unit area not used in unit operations, or otherwise lost, to the separately owned tracts;
- (4) a provision addressing credits and charges to be made for the investment in wells, tanks, pumps, and other equipment contributed to unit operations by owners in the unit;
- (5) a provision addressing how unit operation expenses shall be determined and charged to the separately owned tracts in the unit, and how they will be paid;
- (6) a provision, if necessary, for carrying someone unable to meet their financial obligations in connection with the unit;
- (7) a provision for the supervision and conduct of unit operations in which each person has a vote with a value corresponding to the percentage of unit operations expenses chargeable against that person's interest;
- (8) the time when operations shall commence and the manner in which, and circumstances under which, unit operations will terminate; and
- (9) such other provisions appropriate for engaging in unit operation and for the protection or adjustment of correlative rights.

See Ohio Rev. Code § 1509.28(A). The Chief's order becomes effective once approved in writing by those working-interest owners who will be responsible for paying at least sixty-five percent of the costs of the unit's operations and by royalty and unleased fee-owners of sixty-five

³ See Prepared Direct Testimony of Adam Kopf, attached as Exhibit 4.

⁴ See Prepared Direct Testimony of Zac McCoy, attached as Exhibit 5.

percent of the unit's acreage. Once effective, production that is "allocated to a separately owned tract shall be deemed, for all purposes, to have been actually produced from such tract, and all operations *** [conducted] upon any portion of the unit area shall be deemed for all purposes the conduct of such operations and production from any lease or contract for lands any portion of which is included in the unit area." Ohio Rev. Code § 1509.28.

B. Gulfport's Application Meets this Standard

i. *The Unitized Formation is Part of a Pool*

The "Unitized Formation" consists of the subsurface portion of the Unit Area (i.e., the lands shown on Exhibit A-1 and identified in Exhibit A-2 thru A-6 to the Unit Operating Agreement) at a depth located from fifty feet above the top of the Utica Shale to fifty feet below the top of the Trenton Limestone formation, and frequently referred to as the Utica/Point Pleasant formation. The evidence presented in this Application establishes that the Unitized Formation is part of a pool and thus an appropriate subject of unit operation under Ohio Rev. Code § 1509.28.⁵ Additionally, that evidence establishes that the Unitized Formation is likely to be reasonably uniformly distributed throughout the Unit Area – and thus that it is reasonable for the Unit Plan to allocate unit production and expenses to separately owned tracts on a surface acreage basis.⁶

ii. *Unit Operations Are Reasonably Necessary to Increase Substantially the Ultimate Recovery of Oil and Gas*

The evidence presented in this Application establishes that unit operations are reasonably necessary to increase substantially the ultimate recovery of oil and gas from the lands making up the Limestone Run South Unit. The Unit Plan contemplates the potential drilling of approximately two (2) horizontal well(s) from a single well pad, with lateral lengths of approximately 17,196 -18,060 feet and with the potential for additional unit wells in the event they are necessary to fully recover the resource.⁷ Gulfport estimates that the ultimate recovery from this unit development could be as much as 72.7 billion cubic feet (Bcf) of natural gas from the Unitized Formation.⁸ Absent unit development, that recovery would be substantially less: First, the evidence shows that it is unlikely that vertical development of the unit would ever take

⁵ A "pool" is defined under Ohio law as "an underground reservoir containing a common accumulation of oil or gas, or both, but does not include a gas storage reservoir." Ohio Rev. Code § 1509.01(E). See also Exhibit 3 at 2-3.

⁶ Exhibit 3 at 3-5.

⁷ See, e.g., Exhibit 5 at 4-5.

⁸ See, e.g., Exhibit 4 at 3-6. We emphasize that these are only estimates, and like the rest of the estimates set forth in this Application, they should be treated as simply estimates based upon the best information available at the time.

place because it is likely to be uneconomic – resulting in potentially no resource recovery from the Unitized Formation.⁹ Second, simply relying on shorter horizontal laterals to develop the Unitized Formation underlying the Limestone Run South Unit would be uneconomical. Oil and gas recovery from horizontal drilling methods is directly related to the length of the lateral – limit a lateral’s length and you limit its ultimate recovery. Here, in absence of unit operations being granted, the unleased and uncommitted tracts would prevent the development of all wells in the unit area and lead to stranding the corresponding reserves.¹⁰

The evidence thus shows that the contemplated unit operations are reasonably necessary to allow for, much less increase substantially, the recovery of oil and gas from the Unitized Formation.¹¹

iii. *The Value of Additional Recovery Exceeds Its Additional Costs*

As set forth in Adam Kopf’s testimony, Gulfport estimates the difference in net present value between the two scenarios (i.e., the difference between in the “Unitized Scenario” and in the “Non-Unitized Scenario” referred to in Exhibit 5) is approximately \$37.110 million¹² at a net present value discounted at 10% per annum; or \$73.257¹³ million at an undiscounted net cash flow. See Exhibit 5, showing for each proposed well the estimated value of the well’s production and the estimated drilling and operating costs (incorporated here as if fully written herein). In particular, it shows that the capital/drilling costs will average \$12.913¹⁴ million per well. Incorporated into this analysis are both fixed and variable operating cost estimates estimated to be realized to maintain production for the life of the well.¹⁵ Further, when assuming a \$3.03 per Mcf gas price¹⁶ the undiscounted gross revenue for the Limestone Run South Unit is \$220.281 million. Thus, the evidence establishes that the value of the estimated recovery exceeds the estimated additional costs incident to conducting unit operations.

⁹ *Id.* at 4-6.

¹⁰ *Id.* at 4-6.

¹¹ *Id.* at 5-7.

¹² *Id.* at 5-7.

¹³ *Id.* at 5-7.

¹⁴ *Id.* at 5-7.

¹⁵ *Id.* at 5-7.

¹⁶ *Id.* at 6. This estimate includes all revenue and expenses (capital and operating) at a flat price assumption of \$3.03/Mcf gas price.

iv. *The Unit Plan Meets the Requirements of Ohio Revised Code § 1509.28*

The Unit Plan proposed by Gulfport meets the requirements set forth in Ohio Revised Code § 1509.28. The unit area is described in the Unit Agreement at Article 1, as well as on Exhibit A-1 thru A-6 to the Unit Operating Agreement. The nature of the contemplated unit operations can be found generally in the Unit Agreement at Article 3, with greater specificity throughout the Unit Agreement and Unit Operating Agreement.¹⁷ Unit production and unit expenses are allocated on a surface acreage basis as set forth in the Unit Agreement at Articles 3 through 5 (generally), except where otherwise allocated by the Unit Operating Agreement.¹⁸ Payment of unit expenses is addressed generally in Article 3 of the Unit Agreement.¹⁹ No provision for credits and charges related to contributions made by owners in the unit area regarding wells, tanks, pumps and other equipment for unit operations are addressed in the Unit Operating Agreement because none are contemplated.²⁰ The Unit Plan provides for various carries in the event a participant is unable to meet its financial obligations related to the unit – see, e.g., Article VI of the Unit Operating Agreement.²¹ Voting provisions related to the supervision and conduct of unit operations are set forth in Article XV of the Unit Operating Agreement, with each person having a vote that has a value corresponding to the percentage of unit expenses chargeable against that person’s interest.²² Commencement and termination of operations are addressed in Articles 11 and 12 of the Unit Agreement.

V.
APPROVALS

As of the filing of this Application, the Unit Plan has been agreed to or approved by approximately eighty-one percent (81.87266124%) of Working Interest Owners. See Exhibit 5 at 2-4, and Exhibit 6. Said approval exceeds the statutory minimum requirements set forth in Ohio Revised Code § 1509.28.

VI.
HEARING

Ohio Revised Code § 1509.28 requires the Chief to hold a hearing to consider this Application, when requested by sixty-five percent (65%) of the owners of the land area

¹⁷ See also, e.g., Exhibit 5 at 6-10.

¹⁸ Id. at 7-10.

¹⁹ Id.

²⁰ Id. at 10.

²¹ Id. at 10-13.

²² Id. at 11-13.

underlying the proposed unit. Ohio Rev. Code § 1509.28(A). That threshold level is met here. Accordingly, Gulfport respectfully requests that the Division schedule a hearing at an available hearing room located at the Division's Columbus complex for the earliest available unitization docket, to consider the Application filed herein.

VII.
CONCLUSION

Ohio Revised Code § 1509.28 requires the Chief of the Division to issue an order for the unit operation of a pool – or a part thereof – if it is reasonably necessary to increase substantially the recovery of oil and gas, and the value of the estimated additional recovery from the unit's operations exceeds its additional costs. Gulfport respectfully submits that the Application meets this standard, and that the terms and conditions of the Unit Plan are just and reasonable and satisfy the requirements of Ohio Revised Code § 1509.28(B). Gulfport therefore asks the Chief to issue an order authorizing Gulfport to operate the Limestone Run South Unit according to the Unit Plan attached hereto.

Respectfully submitted,

Jenae C. Allert Digitally signed by Jenae C. Allert
Date: 2021.11.08 16:38:50 -06'00'

Jenae Allert (0097503)
GULFPORT APPALACHIA, LLC
3001 Quail Springs Parkway
Oklahoma City, Oklahoma 73134

Attorney for Applicant

UNIT AGREEMENT
THE LIMESTONE RUN SOUTH UNIT
WARREN TOWNSHIP
JEFFERSON COUNTY, OHIO

THIS AGREEMENT, entered into as of this 29th day of September, 2021, by the parties subscribing, ratifying, approving, consenting to, or bound to the original of this instrument, a counterpart thereof, or other instrument agreeing to become a party hereto; and by those parties participating as a result of an order issued by the Division of Oil and Gas Resources Management (“Division”) pursuant to Ohio Revised Code Section 1509.28.

W I T N E S S E T H:

WHEREAS, in the interest of the public welfare and to promote conservation and increase the ultimate recovery of oil, natural gas, and other substances from the Limestone Run South Unit, in Warren Township, Jefferson County, Ohio, and to avoid waste and protect the correlative rights of the owners of interests therein, it is deemed necessary and desirable to enter into and approve this Agreement to create and establish a unit comprising the Unit Area under the applicable laws of the State of Ohio to unitize the Oil and Gas Rights in and to the Unitized Formation in order to conduct Unit Operations as herein provided; and,

WHEREAS, this Agreement generally maintains a 1/8th royalty (12.5%) and allocates responsibility for the supervision and conduct of Unit Operations, and responsibility for the payment of Unit Expenses, to Working Interest Owners based upon each owner’s pro rata interest in the unit acreage;

NOW THEREFORE, in consideration of the premises and of the mutual agreements herein contained, it is agreed and approved as follows:

ARTICLE 1: DEFINITIONS

As used in this Agreement:

Effective Date is the time and date this Agreement becomes effective as provided in Article 11.

Oil and Gas Rights are the rights to investigate, explore, prospect, drill, develop, market, transport, and operate within the Unit Area for the production of Unitized Substances, or to share in the production so obtained or the proceeds thereof, including without limitation the conducting of exploration, geologic and/or geophysical surveys by seismograph, core test, gravity and/or magnetic methods, the injecting of gas, water, air or other fluids into the Unitized Formation, the installation, operation and maintenance of monitoring facilities, the laying of pipelines, building of roads, tanks, power stations, telephone lines, and/or other structures.

Person is any individual, corporation, partnership, association, receiver, trustee, curator, executor, administrator, guardian, fiduciary, or other representative of any kind, any department, agency, or instrumentality of the state, or any governmental subdivision thereof, or any other entity capable of holding an interest in the Unitized Substances or Unitized Formation.

Royalty Interest means a right to or interest in any portion of the Unitized Substances or proceeds from the sale thereof other than a Working Interest.

Royalty Owner is a Person who owns a Royalty Interest.

Tract means the land identified by a tract number in Exhibit A-2 thru A-6 to the Unit Operating Agreement.

Tract Participation means the fractional interest shown on Exhibit A-2 thru A-6 to the Unit Operating Agreement for allocating Unitized Substances to a Tract.

Uncommitted Working Interest Owner is a Working Interest Owner, other than an unleased mineral owner, who has not agreed to, ratified or otherwise approved this Plan. Uncommitted Working Interest Owners are likely, but not necessarily, to have obtained their interest by lease.

Unit Area means the lands shown on the plat attached as Exhibit A-1 and identified on Exhibit A-2, A-3 and A-4 to the Unit Operating Agreement, including also areas to which this Agreement may be extended as herein provided.

Unit Equipment means all personal property, lease and well equipment, plants, and other facilities and equipment taken over or otherwise acquired for the unit account for use in Unit Operations.

Unit Expense means all cost, expense, investment and indebtedness incurred by Working Interest Owners or Unit Operator pursuant to this Agreement and the Unit Operating Agreement for or on account of Unit Operations, but shall not include post-production costs attributable to Royalty Owner interests.

Unitized Formation means the subsurface portion of the Unit Area located from fifty feet above the top of the Utica Shale (at an approximate depth of 9,360 feet) to fifty feet below the top of the Trenton Limestone formation (at an approximate depth of 10,151 feet).

Unit Operating Agreement means the modified A.A.P.L. Form 610-1982 Model Form Operating Agreement, dated September 29, 2021, for the Limestone Run South Unit, which is attached hereto. Such Unit Operating Agreement contains provisions for credits and charges among Working Interest Owners for their respective investments in, and expenses for, Unit Operations, including a provision, if necessary, for carrying any Person unable or electing not to participate in Unit Operations. In addition, the Unit Operating Agreement also contains provisions relating to the supervision and conduct of Unit Operations and the manner in which Working Interest Owners may vote. The Unit Operating Agreement is hereby confirmed and by reference made a part of this Agreement. In the event of a conflict between such agreements, the terms of the Unit Operating Agreement shall govern.

Unit Operations are all operations conducted pursuant to this Agreement and the Unit Operating Agreement.

Unit Operator is the Person designated by Working Interest Owners under the Unit Operating Agreement to conduct Unit Operations.

Unit Participation is the sum of the interests obtained by multiplying the Working Interest of a Working Interest Owner in each Tract by the Tract Participation of such Tract.

Unitized Substances are all oil, gas, gaseous substances, sulfur, condensate, distillate, and all associated and constituent liquid or liquefiable hydrocarbons within or produced from the Unitized Formation.

Working Interest means an interest in Unitized Substances in the Unit Area by virtue of a lease, operating agreement, fee title, or otherwise, including a carried interest, the owner of which is obligated to pay, either in cash or out of production or otherwise, a portion of the Unit Expense; however, Oil and Gas Rights that are free of a lease or other instrument creating a Working Interest shall be regarded as a Working Interest to the extent of 7/8ths (87.5%) thereof and a Royalty Interest to the extent of the remaining 1/8th (12.5%). A Royalty Interest created out of a Working Interest subsequent to the participation of, subscription to, ratification of, approval by, or consent to this Agreement by the owner of such Working Interest shall continue to be subject to such Working Interest burdens and obligations that are stated in this Agreement and the Unit Operating Agreement.

Working Interest Owner is a Person who owns a Working Interest.

ARTICLE 2: CREATION AND EFFECT OF UNIT

Oil and Gas Rights Unitized. All Royalty Interests and Working Interests in Oil and Gas Rights in and to the lands identified on Exhibits A-1 thru A-6 to the Unit Operating Agreement are hereby unitized insofar as, and only insofar as, the respective Oil and Gas Rights pertain to the Unitized Formation, so that Unit Operations may be conducted with respect to the Unitized Formation as if the Unit Area had been included in a single lease executed by all Royalty Owners, as lessors, in favor of all Working Interest Owners, as lessees, and as if the lease contained all of the provisions of this Agreement.

Personal Property Excepted. All lease and well equipment, materials, and other facilities heretofore or hereafter placed by any of the Working Interest Owners on the lands covered hereby shall be deemed to be and shall remain personal property belonging to, and may be removed by, Working Interest Owners with the prior consent of Unit Operator. The rights and interests therein, as among Working Interest Owners, are set forth in the Unit Operating Agreement.

Operations. If an order is issued granting Unit Operator the authority to conduct Unit Operations, the operations conducted pursuant to the order of the chief shall constitute a fulfillment of all the express or implied obligations of each lease or contract covering lands in the unit area to the extent of that compliance with such obligations cannot be had because of the order of the chief

Continuation of Leases and Term Interests. Unit Operations conducted upon any part of the Unit Area or production of Unitized Substances from any part of the Unitized Formation, except for the purpose of determining payments to Royalty Owners, shall be considered as operations upon or production from each portion of each Tract, and such production or operations shall continue in effect each lease or term, mineral or Royalty Interest, as to all Tracts and formations covered or affected by this Unit Agreement just as if such Unit Operations had been conducted and a well had been drilled on and was producing from each portion of each Tract. It is agreed that each lease shall remain in full force and effect from the date of execution hereof until the Effective Date, and thereafter in accordance with its terms and this Agreement.

Titles Unaffected by Unitization. Nothing herein shall be construed to result in any transfer of title to Oil and Gas Rights by any Person to any other Person or to Unit Operator.

Pre-existing Conditions in Unit Area. Working Interest Owners shall not be liable for or assume any obligation with respect to (i) the restoration or remediation of any condition associated with the Unit Area that existed prior to the Effective Date of this Agreement, or (ii) the removal and/or plugging and abandonment of any wellbore, equipment, fixtures, facilities or other property located in, on or under the Unit Area prior to the Effective Date of this Agreement. Working Interest Owners reserve the right to elect, but shall not have the obligation, to use for injection and/or operational purposes any nonproducing or abandoned wells or dry holes, and any other wells completed in the Unitized Formation.

ARTICLE 3: UNIT OPERATIONS

Unit Operator. Unit Operator shall have the exclusive right to conduct Unit Operations, which shall conform to the provisions of this Agreement and the Unit Operating Agreement.

Unit Expenses. Except as otherwise provided in the Unit Operating Agreement, Unit Expenses shall be allocated to each Tract in the proportion that the surface acres of each Tract bears to the surface acres of the Unit Area, and shall be paid by the respective Working Interest Owners. Oil and Gas Rights that are free of a lease or other instrument creating a Working Interest shall be regarded as a Working Interest to the extent of 7/8ths (87.5%) thereof and a Royalty Interest to the extent of the remaining 1/8th (12.5%) thereof.

ARTICLE 4: TRACT PARTICIPATIONS

Tract Participations. The Tract Participation of each Tract is identified in Exhibit A-2 thru A-6 to the Unit Operating Agreement and shall be determined solely upon an acreage basis as the proportion that the Tract surface acreage bears to the total surface acreage of the Unit Area. The Tract Participation of each Tract has been calculated as follows: SURFACE ACRES IN EACH TRACT DIVIDED BY THE TOTAL SURFACE ACRES WITHIN THE UNIT AREA. The Tract Participations as shown in Exhibit A-2 thru A-6 to the Unit Operating Agreement are accepted and approved as being fair and equitable.

ARTICLE 5: ALLOCATION OF UNITIZED SUBSTANCES

Allocation of Unitized Substances. All Unitized Substances produced and saved shall be allocated to the several Tracts in accordance with the respective Tract Participations effective during the period that the Unitized Substances were produced. The amount of Unitized Substances allocated to each Tract, regardless of whether the amount is more or less than the actual production of Unitized Substances from the well or wells, if any, on such Tract, shall be deemed for all purposes to have been produced from such Tract.

Distribution Within Tracts. The Unitized Substances allocated to each Tract or portion thereof shall be distributed among, or accounted for to, the Persons entitled to share in the production from such Tract or portion thereof in the same manner, in the same proportions, and upon the same conditions as they would have participated and shared in the production from such Tract, or in the proceeds thereof, had this Agreement not been entered into, and with the same legal effect. If any Oil and Gas Rights in a Tract hereafter become divided and owned in severalty as to different parts of the Tract, the owners of the divided interests, in the absence of an agreement providing for a different division, shall share in the Unitized Substances allocated

to the Tract, or in the proceeds thereof, in proportion to the surface acreage of their respective parts of the Tract. Any royalty or other payment which depends upon per well production or pipeline runs from a well or wells on a Tract shall, after the Effective Date, be determined by dividing the Unitized Substances allocated to the Tract by the number of wells on the Tract capable of producing Unitized Substances on the Effective Date; however, if any Tract has no well thereon capable of producing Unitized Substances on the Effective Date, the Tract shall, for the purpose of this determination, be deemed to have one (1) such well thereon.

ARTICLE 6: USE OR LOSS OF UNITIZED SUBSTANCES

Use of Unitized Substances. Working Interest Owners may use or consume Unitized Substances for Unit Operations, including but not limited to, the injection thereof into the Unitized Formation.

Royalty Payments. No royalty, overriding royalty, production, or other payments shall be payable on account of Unitized Substances used, lost, or consumed in Unit Operations.

ARTICLE 7: TITLES

Warranty and Indemnity. Each Person who, by acceptance of produced Unitized Substances or the proceeds from a sale thereof, may claim to own a Working Interest or Royalty Interest in and to any Tract or in the Unitized Substances allocated thereto, shall be deemed to have warranted its title to such interest, and, upon receipt of the Unitized Substances or the proceeds from a sale thereof to the credit of such interest, shall indemnify and hold harmless all other Persons in interest from any loss due to failure, in whole or in part, of its title to any such interest.

Production Where Title is in Dispute. If the title or right of any Person claiming the right to receive in kind all or any portion of the Unitized Substances allocated to a Tract is in dispute, Unit Operator at the direction of Working Interest Owners may: Require that the Person to whom such Unitized Substances are delivered or to whom the proceeds from a sale thereof are paid furnish security for the proper accounting therefor to the rightful owner or owners if the title or right of such Person fails in whole or in part; or withhold and market the portion of Unitized Substances with respect to which title or right is in dispute, and hold the proceeds thereof until such time as the title or right thereto is established by a final judgment of a court of competent jurisdiction or otherwise to the satisfaction of Working Interest Owners, whereupon the proceeds so held shall be paid to the Person rightfully entitled thereto.

Transfer of Title. Any conveyance of all or any part of any interest owned by any Person hereto with respect to any Tract shall be made expressly subject to this Agreement. No change of title shall be binding upon Unit Operator, or upon any Person hereto other than the Person so transferring, until 7:00 a.m. on the first day of the calendar month next succeeding the date of receipt by Unit Operator of a certified copy of the recorded instrument evidencing such change in ownership.

ARTICLE 8: EASEMENTS, GRANTS, OR USE OF SURFACE

Grant of Easements. Subject to the terms and conditions of the various leases, Unit Operator shall have the right of ingress and egress along with the right to use as much of the surface of the land within the Unit Area as may be reasonably necessary for Unit Operations and the removal of Unitized Substances from the Unit Area.

Use of Water. Subject to the terms and conditions of the various leases, Unit Operator shall have and is hereby granted free use of water from the Unit Area for Unit Operations, except water from any well, lake, pond, or irrigation ditch of a Royalty Owner. Unit Operator may convert dry or abandoned wells in the Unit Area for use as water supply or disposal wells.

Surface Damages. Subject to the terms and conditions of the various leases, Working Interest Owners shall reimburse the owner for the market value prevailing in the area of growing crops, livestock, timber, fences, improvements, and structures on the Unit Area that are destroyed or damaged as a result of Unit Operations.

Unitized Property. Notwithstanding anything in this Article 8 to the contrary, and except where otherwise authorized by the Division, there shall be no Unit Operations conducted on the surface of any property located within the Limestone Run South Unit, and there shall be no right of ingress and egress over and no right to use the surface waters of any surface lands

located within the Limestone Run South Unit, owned by an interest owner identified in Exhibit A-3 to the Unit Operating Agreement, unless said interest owner is not the owner of the surface estate.

ARTICLE 9: CHANGE OF TITLE

Covenant Running with the Land. This Agreement shall extend to, be binding upon, and inure to the benefit of, the respective heirs, devisees, legal representatives, successors, and assigns of the parties hereto, and shall constitute a covenant running with the lands, leases, and interests conveyed hereby.

Waiver of Rights of Partition. Each party to this Agreement understands and acknowledges, and is hereby deemed to covenant and agree, that during the term of this Agreement it will not resort to any action to, and shall not, partition Oil and Gas Rights, the Unit Area, the Unitized Formation, the Unitized Substances or the Unit Equipment, and to that extent waives the benefits of all laws authorizing such partition.

ARTICLE 10: RELATIONSHIPS OF PERSONS

No Partnership. All duties, obligations, and liabilities arising hereunder shall be several and not joint or collective. This Agreement is not intended to and shall not be construed to create an association or trust, or to impose a partnership or fiduciary duty, obligation, or liability. Each Person affected hereby shall be individually responsible for its own obligations.

No Joint or Cooperative Refining, Sale or Marketing. This Agreement is not intended and shall not be construed to provide, directly or indirectly, for any joint or cooperative refining, sale or marketing of Unitized Substances.

ARTICLE 11: EFFECTIVE DATE

Effective Date. This Agreement shall become effective, and operations may commence hereunder, as of the date of an effective order approving this unit by the Division in accordance with the provisions of Ohio Revised Code Section 1509.28; provided, however, that Working Interest Owners may terminate this Agreement in the event of a material modification by the Division of all or any part of this Agreement or the Unit Operating Agreement in such order by filing a notice of termination with the Division within thirty (30) days of such order becoming final and no longer subject to further appeal. In the event a dispute arises or exists with respect to this Agreement, the Unit Operating Agreement, or the order approving this unit issued by the Division, Unit Operator may, in its sole discretion, hold the revenues from the sale of Unitized Substances until such time as such dispute is resolved or, in the Unit Operator's opinion, it is appropriate to distribute such revenues.

Certificate of Effectiveness. Unit Operator shall file with the Division and for record in the county or counties in which the land affected is located a certificate stating the Effective Date.

ARTICLE 12: TERM

Term. This Agreement, unless sooner terminated in the manner hereinafter provided, shall remain in effect for five (5) years from the Effective Date and as long thereafter as Unitized Substances are produced, or are capable of being produced, in paying quantities from the Unit Area without a cessation of more than ninety (90) consecutive days, or so long as other Unit Operations are conducted without a cessation of more than ninety (90) consecutive days, unless sooner terminated by Working Interest Owners owning a combined Unit Participation of fifty-one percent (51%) or more whenever such Working Interest Owners determine that Unit Operations are no longer warranted. The date of any termination hereunder shall be known as the "Termination Date."

Effect of Termination. Upon termination of this Agreement, the further development and operation of the Unitized Formation as a unit shall cease. Each oil and gas lease and other agreement covering lands within the Unit Area shall remain in force for one hundred eighty (180) days after the date on which this Agreement terminates, and for such further period as is provided by the lease or other agreement. The relationships among owners of Oil and Gas Rights shall thereafter be governed by the terms and provisions of the leases and other instruments, not including this Agreement, affecting the separate Tracts.

Certificate of Termination. Upon termination of this Agreement, Unit Operator shall file with the Division and for record in the county or counties in which the land affected is located a certificate stating that this Agreement has terminated and the Termination Date.

Salvaging Equipment Upon Termination. If not otherwise granted by the leases or other instruments affecting the separate Tracts, Working Interest Owners shall have a period of six (6) months after the Termination Date within which to salvage and remove Unit Equipment.

ARTICLE 13: APPROVAL

Original, Counterpart, or Other Instrument. An owner of Oil and Gas Rights or its agent may approve this Agreement by signing the original, a counterpart thereof, or other instrument approving this Agreement. The signing of any such instrument shall have the same effect as if all Persons had signed the same instrument.

Commitment of Interests to Unit. The approval of this Agreement by a Person or their agent shall bind that Person and commit all interests owned or controlled by that Person as of the date of such approval, and additional interests thereafter acquired.

Joinder in Dual Capacity. Execution as herein provided by any Person, as either Working Interest Owner or a Royalty Owner, shall commit all interests owned or controlled by such Person as of the date of such execution and any additional interest thereafter acquired.

ARTICLE 14: MISCELLANEOUS

Determinations by Working Interest Owners. All decisions, determinations, or approvals by Working Interest Owners hereunder shall be made pursuant to the voting procedure of the Unit Operating Agreement unless otherwise provided herein.

Severability of Provisions. The provisions of this Agreement are severable and if any section, sentence, clause or part thereof is held to be invalid for any reason, such invalidity shall not be construed to affect the validity of the remaining provisions of this Agreement.

Laws and Regulations. This Agreement shall be governed by and subject to the laws of the State of Ohio, to the valid rules, regulations, orders and permits of the Division, and to all other applicable federal, state, and municipal laws, rules, regulations, orders, and ordinances. Any change of the Unit Area or any amendment to this Agreement or the Unit Operating Agreement shall be in accordance with Ohio law.

A.A.P.L. FORM 610-1982

MODEL FORM OPERATING AGREEMENT

OPERATING AGREEMENT

DATED

September 29 , **2021** ,
_____ year

OPERATOR **Gulfport Appalachia, LLC**

CONTRACT AREA **Limestone Run South Unit, as depicted in Exhibit "A"**

COUNTY OR PARISH OF **Jefferson** STATE OF **Ohio**

COPYRIGHT 1982 – ALL RIGHTS RESERVED
AMERICAN ASSOCIATION OF PETROLEUM
LANDMEN, 4100 FOSSIL CREEK BLVD., FORT
WORTH, TEXAS, 76137-2791, APPROVED
FORM. A.A.P.L. NO. 610 – 1982 REVISED

TABLE OF CONTENTS

<u>Article</u>	<u>Title</u>	<u>Page</u>
I.	<u>DEFINITIONS</u>	1
II.	<u>EXHIBITS</u>	1
III.	<u>INTERESTS OF PARTIES</u>	2
	A. OIL AND GAS INTERESTS	2
	B. INTERESTS OF PARTIES IN COSTS AND PRODUCTION	2
	C. EXCESS ROYALTIES, OVERRIDING ROYALTIES AND OTHER PAYMENTS	2
	D. SUBSEQUENTLY CREATED INTERESTS.....	2
IV.	<u>TITLES</u>	2
	A. TITLE EXAMINATION.....	2-3
	B. LOSS OF TITLE	3
	1. Failure of Title.....	3
	2. Loss by Non Payment or Erroneous Payment of Amount Due.....	3
	3. Other Losses.....	3
V.	<u>OPERATOR</u>	4
	A. DESIGNATION AND RESPONSIBILITIES OF OPERATOR.....	4
	B. RESIGNATION OR REMOVAL OF OPERATOR AND SELECTION OF SUCCESSOR	4
	1. Resignation or Removal of Operator.....	4
	2. Selection of Successor Operator.....	4
	C. EMPLOYEES.....	4
	D. DRILLING CONTRACTS.....	4
VI.	<u>DRILLING AND DEVELOPMENT</u>	4
	A. INITIAL WELL.....	4-5
	B. SUBSEQUENT OPERATIONS.....	5
	1. Proposed Operations.....	5
	2. Operations by Less than All Parties	5-6-7
	3. Stand-By Time	7
	4. Sidetracking.....	7
	C. TAKING PRODUCTION IN KIND	7
	D. ACCESS TO CONTRACT AREA AND INFORMATION	8
	E. ABANDONMENT OF WELLS.....	8
	1. Abandonment of Dry Holes.....	8
	2. Abandonment of Wells that have Produced	8-9
	3. Abandonment of Non-Consent Operations	9
VII.	<u>EXPENDITURES AND LIABILITY OF PARTIES</u>	9
	A. LIABILITY OF PARTIES	9
	B. LIENS AND PAYMENT DEFAULTS.....	9
	C. PAYMENTS AND ACCOUNTING.....	9
	D. LIMITATION OF EXPENDITURES	9-10
	1. Drill or Deepen.....	9-10
	2. Rework or Plug Back	10
	3. Other Operations	10
	E. RENTALS, SHUT-IN WELL PAYMENTS AND MINIMUM ROYALTIES	10
	F. TAXES	10
	G. INSURANCE	11
VIII.	<u>ACQUISITION, MAINTENANCE OR TRANSFER OF INTEREST</u>	11
	A. SURRENDER OF LEASES.....	11
	B. RENEWAL OR EXTENSION OF LEASES	11
	C. ACREAGE OR CASH CONTRIBUTIONS	11-12
	D. MAINTENANCE OF UNIFORM INTEREST	12
	E. WAIVER OF RIGHTS TO PARTITION.....	12
	F. PREFERENTIAL RIGHT TO PURCHASE	12
IX.	<u>INTERNAL REVENUE CODE ELECTION</u>	12
X.	<u>CLAIMS AND LAWSUITS</u>	13
XI.	<u>FORCE MAJEURE</u>	13
XII.	<u>NOTICES</u>	13
XIII.	<u>TERM OF AGREEMENT</u>	13
XIV.	<u>COMPLIANCE WITH LAWS AND REGULATIONS</u>	14
	A. LAWS, REGULATIONS AND ORDERS	14
	B. GOVERNING LAW	14
	C. REGULATORY AGENCIES.....	14
XV.	<u>OTHER PROVISIONS</u>	14
XVI.	<u>MISCELLANEOUS</u>	15

1
2
3
4
5
6
7
8
9
10
11
12
13
14
15
16
17
18
19
20
21
22
23
24
25
26
27
28
29
30
31
32
33
34
35
36
37
38
39
40
41
42
43
44
45
46
47
48
49
50
51
52
53
54
55
56
57
58
59
60
61
62
63
64
65
66
67
68
69
70

OPERATING AGREEMENT

THIS AGREEMENT, entered into by and between Gulfport Appalachia, LLC, hereinafter designated and referred to as "Operator", and the signatory party or parties other than Operator, sometimes hereinafter referred to individually herein as "Non-Operator", and collectively as "Non-Operators".

WITNESSETH:

WHEREAS, the parties to this agreement are owners of oil and gas leases and/or oil and gas interests in the land identified in Exhibit "A", and the parties hereto have reached an agreement to explore and develop these leases and/or oil and gas interests for the production of oil and gas to the extent and as hereinafter provided,

NOW, THEREFORE, it is agreed as follows:

ARTICLE I. DEFINITIONS

As used in this agreement, the following words and terms shall have the meanings here ascribed to them:

- A. The term "oil and gas" shall mean oil, gas, casinghead gas, gas condensate, and all other liquid or gaseous hydrocarbons and other marketable substances produced therewith, unless an intent to limit the inclusiveness of this term is specifically stated.
- B. The terms "oil and gas lease", "lease" and "leasehold" shall mean the oil and gas leases covering tracts of land lying within the Contract Area which are owned by the parties to this agreement.
- C. The term "oil and gas interests" shall mean unleased fee and mineral interests in tracts of land lying within the Contract Area which are owned by parties to this agreement.
- D. The term "Contract Area" or "Unit" shall mean a leasehold interests and oil and gas interests intended to be developed and operated for oil and gas purposes under this agreement. Such lands, oil and gas leasehold interests and oil and gas interests are described in Exhibit "A", and Exhibit "A-1."
- E. The term "drilling unit" shall mean the area fixed for the drilling of one well by order or rule of any state or federal body having authority. If a drilling unit is not fixed by any such rule or order, a drilling unit shall be the drilling unit as established by the pattern of drilling in the Contract Area or as fixed by express agreement of the Drilling Parties.
- F. The term "drillsite" shall mean the oil and gas lease or interest on which a proposed well is to be located.
- G. The terms "Drilling Party" and "Consenting Party" shall mean a party who agrees to join in and pay its share of the cost of any operation conducted under the provisions of this agreement.
- H. The terms "Non-Drilling Party" and "Non-Consenting Party" shall mean a party who elects not to participate in a proposed operation.
- I. The term "lateral" shall mean that portion of the well bore that deviates from approximate vertical orientation to approximate horizontal orientation and all well bore beyond such deviation to total depth.
- J. The term "horizontal well" shall mean a well drilled, completed or recompleted in a manner in which the horizontal component of the completion interval in the objective formation(s) exceeds the vertical component thereof and which horizontal component exceeds a minimum of one hundred feet (100') in the objective formation(s).
- K. The term "multi-lateral well" shall mean a well which contains more than one lateral and in which the well bores deviate from approximate vertical orientation to approximate horizontal orientation in order to drill within and test a specific geological interval, utilizing deviation equipment, services, and technology. This shall include similar operations conducted in the reentry of an existing well bore.
- L. The term "total depth", applied to all multi-lateral or horizontal wells drilled pursuant to this agreement, shall mean the distance from the surface of the ground to the terminus of the well bore. Each lateral taken together with the common vertical well bore shall be considered a single well bore and shall have a corresponding total depth. When the proposed operation(s) is the drilling of, or operations on, a well containing a lateral component, the term "depth" wherever used in the agreement shall be deemed to read "total measured depth" insofar as it applies to such well.
- M. The term "deepen" when used in conjunction with a multi-lateral or horizontal well shall mean an operation whereby a lateral is drilled to a distance greater than the distance set out in the well proposal approved by the participating parties.
- N. For the purposes of this agreement, as to a horizontal or multi-lateral well, the term "plug back" shall mean an operation to test or complete the well at a stratigraphically shallower geological horizon in which the operation has been or is being completed and which is not within an existing lateral.

Unless the context otherwise clearly indicates, words used in the singular include the plural, the plural includes the singular, and the neuter gender includes the masculine and the feminine.

ARTICLE II. EXHIBITS

The following exhibits, as indicated below and attached hereto, are incorporated in and made a part hereof:

- A. Exhibit "A", shall include the following information:
 - (1) Identification of lands subject to this agreement,
 - (2) Restrictions, if any, as to depths, formations, or substances,
 - (3) Percentages or fractional interests of parties to this agreement,
 - (4) Oil and gas leases and/or oil and gas interests subject to this agreement,
 - (5) Addresses of parties for notice purposes.
- B. Exhibit "B", Form of Lease.
- C. Exhibit "C", Accounting Procedure.
- D. Exhibit "D", Insurance.
- E. Exhibit "E", Gas Balancing Agreement.
- F. Exhibit "F", ~~Non-Discrimination and Certification of Non-Segregated Facilities.~~
- G. Exhibit "G", ~~Tax Partnership.~~ Notice of Operating Agreement and Financing Statement

If any provision of any exhibit, except Exhibits "E" and "G", is inconsistent with any provision contained in the body of this agreement, the provisions in the body of this agreement shall prevail.

ARTICLE III.
INTERESTS OF PARTIES

1
2
3
4
5
6
7
8
9
10
11
12
13
14
15
16
17
18
19
20
21
22
23
24
25
26
27
28
29
30
31
32
33
34
35
36
37
38
39
40
41
42
43
44
45
46
47
48
49
50
51
52
53
54
55
56
57
58
59
60
61
62
63
64
65
66
67
68
69
70

A. Oil and Gas Interests:

If any party owns ^{or acquires} / an oil and gas interest in the Contract Area, that interest shall be treated for all purposes of this agreement and during the term hereof as if it were covered by the form of oil and gas lease attached hereto as Exhibit "B", and the owner thereof shall be deemed to own both the royalty interest reserved in such lease and the interest of the lessee thereunder, **subject to Article XV.N of this Agreement.**

B. Interests of Parties in Costs and Production:

Unless changed by other provisions, all costs and liabilities incurred in operations under this agreement shall be borne and paid, and all equipment and materials acquired in operations on the Contract Area shall be owned, by the parties as their interests are set forth in Exhibit "A". In the same manner, the parties shall also own all production of oil and gas from the Contract Area subject to the payment of royalties / to the extent of 12.5% which shall be borne as hereinafter set forth.

Regardless of which party has contributed the lease(s) and/or oil and gas interest(s) hereto on which royalty is due and payable, each party entitled to receive a share of production of oil and gas from the Contract Area shall bear and shall pay or deliver, or cause to be paid or delivered, to the extent of its interest in such production, the royalty amount stipulated hereinabove and shall hold the other parties free from any liability therefor. No party shall ever be responsible, however, on a price basis higher than the price received by such party, to any other party's lessor or royalty owner, and if any such other party's lessor or royalty owner should demand and receive settlement on a higher price basis, the party contributing the affected lease shall bear the additional royalty burden attributable to such higher price.

Nothing contained in this Article III.B. shall be deemed an assignment or cross-assignment of interests covered hereby.

C. Excess Royalties, Overriding Royalties and Other Payments:

Unless changed by other provisions, if the interest of any party in any lease covered hereby is subject to any royalty, overriding royalty, production payment or other burden on production in excess of the amount stipulated in Article III.B., such party so burdened shall assume and alone bear all such excess obligations and shall indemnify and hold the other parties hereto harmless from any and all claims and demands for payment asserted by owners of such excess burden.

D. Subsequently Created Interests:

If any party should hereafter create an overriding royalty, production payment or other burden payable out of production attributable to its working interest hereunder, or if such a burden existed prior to this agreement and is not set forth in Exhibit "A", or was not disclosed in writing to all other parties prior to the execution of this agreement by all parties, or is not a jointly acknowledged and **or does not appear of record in the records of the county in which the Contract Area is located as of the execution of this agreement** accepted obligation of all parties / (any such interest being hereinafter referred to as "subsequently created interest" irrespective of the timing of its creation and the party out of whose working interest the subsequently created interest is derived being hereinafter referred to as "burdened party"), and:

1. If the burdened party is required under this agreement to assign or relinquish to any other party, or parties, all or a portion of its working interest and/or the production attributable thereto, said other party, or parties, shall receive said assignment and/or production free and clear of said subsequently created interest and the burdened party shall indemnify and save said other party, or parties, harmless from any and all claims and demands for payment asserted by owners of the subsequently created interest; and,
2. If the burdened party fails to pay, when due, its share of expenses chargeable hereunder, all provisions of Article VII.B. shall be enforceable against the subsequently created interest in the same manner as they are enforceable against the working interest of the burdened party.

ARTICLE IV.
TITLES

A. Title Examination:

Title examination shall be made on the drillsite of any proposed well prior to commencement of drilling operations or, if the Drilling Parties so request, title examination shall be made on the leases and/or oil and gas interests included, or planned to be included, in the drilling unit ^{and through which will be drilled} / ~~around~~ such well /. The opinion will include the ownership of the working interest, minerals, royalty, overriding royalty and production payments under the applicable leases. At the time a well is proposed, each party contributing leases and/or oil and gas interests to the drillsite, or to be included in such drilling unit, shall furnish to Operator all abstracts (including federal lease status reports), title opinions, title papers and curative material in its possession free of charge. All such information not in the possession of or made available to Operator by the parties, but necessary for the examination of the title, shall be obtained by Operator. Operator shall cause title to be examined by attorneys on its staff or by outside attorneys. Copies of all title opinions shall be furnished to each party hereto. The cost incurred by Operator in this title program shall be borne as follows:

~~Option No. 1: Costs incurred by Operator in procuring abstracts and title examination (including preliminary, supplemental, shut in gas royalty opinions and division order title opinions) shall be a part of the administrative overhead as provided in Exhibit "C", and shall not be a direct charge, whether performed by Operator's staff attorneys or by outside attorneys.~~

ARTICLE IV
continued

1 Option No. 2: Costs incurred by Operator in procuring abstracts and ~~fees paid outside attorneys~~ for title examination
 2 (including preliminary, supplemental, shut-in gas royalty opinions and division order title opinions) shall be borne by the Drilling Parties
 3 in the proportion that the interest of each Drilling Party bears to the total interest of all Drilling Parties as such interests appear in Ex-
 4 hibit "A". ~~Operator shall make no charge for~~ ^{All} services rendered by its staff attorneys or other personnel in the performance of the above
 5 functions ~~shall be billed at rates that are not greater than those charged by independent third parties providing such services.~~

6 **Also see Article XV.D.3.**

7 Each party shall be responsible for securing curative matter and pooling amendments or agreements required in connection
 8 with leases or oil and gas interests contributed by such party. Operator shall be responsible for the preparation and recording of pooling
 9 designations or declarations as well as the conduct of hearings before governmental agencies for the securing of spacing or pooling orders.
 10 This shall not prevent any party from appearing on its own behalf at any such hearing. **Costs incurred by Operator in procuring spacing**
 11 **and pooling orders including fees paid to outside attorneys shall be borne by the Drilling Parties. Also see Article XV.D.1.**

12 No well shall be drilled on the Contract Area until after (1) the title to the drillsite or drilling unit has been examined as above
 13 provided, and (2) the title has been approved by the examining attorney or title has been accepted by all of the parties who are to par-
 14 ticipate in the drilling of the well.

16 **B. Loss of Title:**

17
 18 1. Failure of Title: Should any oil and gas interest or lease, or interest therein, be lost through failure of title, which loss results in a
 19 reduction of interest from that shown on Exhibit "A", the party contributing the affected lease or interest shall have ninety (90) days
 20 from final determination of title failure to acquire a new lease or other instrument curing the entirety of the title failure, which acquisi-
 21 tion will not be subject to Article VIII.B., and failing to do so, this agreement, nevertheless, shall continue in force as to all remaining oil
 22 and gas leases and interests: and,

23 (a) The party whose oil and gas lease or interest is affected by the title failure shall bear alone the entire loss and it shall not be
 24 entitled to recover from Operator or the other parties any development or operating costs which it may have theretofore paid or incurred,
 25 but there shall be no additional liability on its part to the other parties hereto by reason of such title failure;

26 (b) There shall be no retroactive adjustment of expenses incurred or revenues received from the operation of the interest which has
 27 been lost, but the interests of the parties shall be revised on an acreage basis, as of the time it is determined finally that title failure has oc-
 28 curred, so that the interest of the party whose lease or interest is affected by the title failure will thereafter be reduced in the Contract
 29 Area by the amount of the interest lost;

30 (c) If the proportionate interest of the other parties hereto in any producing well theretofore drilled on the Contract Area is
 31 increased by reason of the title failure, the party whose title has failed shall receive the proceeds attributable to the increase in such in-
 32 terest (less costs and burdens attributable thereto) until it has been reimbursed for unrecovered costs paid by it in connection with such
 33 well;

34 (d) Should any person not a party to this agreement, who is determined to be the owner of any interest in the title which has
 35 failed, pay in any manner any part of the cost of operation, development, or equipment, such amount shall be paid to the party or parties
 36 who bore the costs which are so refunded;

37 (e) Any liability to account to a third party for prior production of oil and gas which arises by reason of title failure shall be
 38 borne by the party or parties whose title failed in the same proportions in which they shared in such prior production; and,

39 (f) No charge shall be made to the joint account for legal expenses, fees or salaries, in connection with the defense of the interest
 40 claimed by any party hereto, it being the intention of the parties hereto that each shall defend title to its interest and bear all expenses in
 41 connection therewith.

42
 43 ~~2. Loss by Non Payment or Erroneous Payment of Amount Due: If, through mistake or oversight, any rental, shut in well~~
 44 ~~payment, minimum royalty or royalty payment, is not paid or is erroneously paid, and as a result a lease or interest therein terminates,~~
 45 ~~there shall be no monetary liability against the party who failed to make such payment. Unless the party who failed to make the required~~
 46 ~~payment secures a new lease covering the same interest within ninety (90) days from the discovery of the failure to make proper payment,~~
 47 ~~which acquisition will not be subject to Article VIII.B., the interests of the parties shall be revised on an acreage basis, effective as of the~~
 48 ~~date of termination of the lease involved, and the party who failed to make proper payment will no longer be credited with an interest in~~
 49 ~~the Contract Area on account of ownership of the lease or interest which has terminated. In the event the party who failed to make the~~
 50 ~~required payment shall not have been fully reimbursed, at the time of the loss, from the proceeds of the sale of oil and gas attributable to~~
 51 ~~the lost interest, calculated on an acreage basis, for the development and operating costs theretofore paid on account of such interest, it~~
 52 ~~shall be reimbursed for unrecovered actual costs theretofore paid by it (but not for its share of the cost of any dry hole previously drilled~~
 53 ~~or wells previously abandoned) from so much of the following as is necessary to effect reimbursement:~~

54 (a) ~~Proceeds of oil and gas, less operating expenses, theretofore accrued to the credit of the lost interest, on an acreage basis,~~
 55 ~~up to the amount of unrecovered costs;~~

56 (b) ~~Proceeds, less operating expenses, thereafter accrued attributable to the lost interest on an acreage basis, of that portion of~~
 57 ~~oil and gas thereafter produced and marketed (excluding production from any wells thereafter drilled) which, in the absence of such lease~~
 58 ~~termination, would be attributable to the lost interest on an acreage basis, up to the amount of unrecovered costs, the proceeds of said~~
 59 ~~portion of the oil and gas to be contributed by the other parties in proportion to their respective interest; and,~~

60 (c) ~~Any monies, up to the amount of unrecovered costs, that may be paid by any party who is, or becomes, the owner of the interest~~
 61 ~~lost, for the privilege of participating in the Contract Area or becoming a party to this agreement.~~

62
 63 3. Other Losses: All losses incurred, other than those set forth in Articles IV.B.1. and ~~IV.B.2.~~ above, shall be joint losses
 64 and shall be borne by all parties in proportion to their interests. There shall be no readjustment of interests in the remaining portion of
 65 the Contract Area.

1
2
3
4
5
6
7
8
9
10
11
12
13
14
15
16
17
18
19
20
21
22
23
24
25
26
27
28
29
30
31
32
33
34
35
36
37
38
39
40
41
42
43
44
45
46
47
48
49
50
51
52
53
54
55
56
57
58
59
60
61
62
63
64
65
66
67
68
69
70

**ARTICLE V.
OPERATOR**

A. Designation and Responsibilities of Operator:

Gulfport Appalachia, LLC shall be the Operator of the Contract Area, and shall conduct and direct and have full control of all operations on the Contract Area as permitted and required by, and within the limits of this agreement. It shall conduct all such operations in a good and workmanlike manner, but it shall have no liability as Operator to the other parties for losses sustained or liabilities incurred, except such as may result from gross negligence or willful misconduct.

B. Resignation or Removal of Operator and Selection of Successor:

1. Resignation or Removal of Operator: Operator may resign at any time by giving written notice thereof to Non-Operators. If Operator terminates its legal existence, no longer owns an interest hereunder in the Contract Area, or is no longer capable of serving as Operator, Operator shall be deemed to have resigned without any action by Non-Operators, except the selection of a successor. Operator may be removed if it fails or refuses to carry out its duties hereunder, or becomes insolvent, bankrupt or is placed in receivership, by the affirmative vote of two (2) or more Non-Operators owning a majority interest based on ownership as shown on Exhibit "A" remaining after excluding the voting interest of Operator. Such resignation or removal shall not become effective until 7:00 o'clock A.M. on the first day of the calendar month following the expiration of ninety (90) days after the giving of notice of resignation by Operator or action by the Non-Operators to remove Operator, unless a successor Operator has been selected and assumes the duties of Operator at an earlier date. Operator, after effective date of resignation or removal, shall be bound by the terms hereof as a Non-Operator. A change of a corporate name or structure of Operator or transfer of Operator's interest to any ~~single~~ ^{affiliate,} subsidiary, parent or successor corporation shall not be the basis for removal of Operator.

2. Selection of Successor Operator: Upon the resignation or removal of Operator, a successor Operator shall be selected by the parties. The successor Operator shall be selected from the parties owning an interest in the Contract Area at the time such successor Operator is selected. The successor Operator shall be selected by the affirmative vote of two (2) or more parties owning a majority interest based on ownership as shown on Exhibit "A"; provided, however, if an Operator which has been removed fails to vote or votes only to succeed itself, the successor Operator shall be selected by the affirmative vote of two (2) or more parties owning a majority interest based on ownership as shown on Exhibit "A" remaining after excluding the voting interest of the Operator that was removed.

C. Employees:

The number of employees used by Operator in conducting operations hereunder, their selection, and the hours of labor and the compensation for services performed shall be determined by Operator, and all such employees shall be the employees of Operator.

D. Drilling Contracts:

All wells drilled on the Contract Area shall be drilled on a competitive contract basis at the usual rates prevailing in the area. If it so desires, Operator may employ its own tools and equipment in the drilling of wells, but its charges therefor shall not exceed the prevailing rates in the area ~~and the rate of such charges shall be agreed upon by the parties in writing before drilling operations are commenced,~~ and such work shall be performed by Operator under the same terms and conditions as are customary and usual in the area in contracts of independent contractors who are doing work of a similar nature.

**ARTICLE VI.
DRILLING AND DEVELOPMENT**

A. Initial Well:

On or before the 31st day of March, 2023, Operator shall commence the drilling of a well for oil and gas at the following location:
Operator anticipates the drilling of the initial well within one (1) year off the effective date of unitization order issued by division.
and shall thereafter continue the drilling of the well with due diligence to
unless granite or other practically impenetrable substance or condition in the hole, which renders further drilling impractical, is encountered at a lesser depth, or unless all parties agree to complete or abandon the well at a lesser depth.

Operator shall make reasonable tests of all formations encountered during drilling which give indication of containing oil and gas in quantities sufficient to test, unless this agreement shall be limited in its application to a specific formation or formations, in which event Operator shall be required to test only the formation or formations to which this agreement may apply.

ARTICLE VI
continued

1 If, in Operator's judgment, the well will not produce oil or gas in paying quantities, and it wishes to plug and abandon the
2 well as a dry hole, the provisions of Article VI.E.1. shall thereafter apply.

3 **The Operator may propose the drilling of an Initial Well. Each Initial Well proposal shall be in writing and shall contain, at a**
4 **minimum, the following: (i) the proposed location of the Initial Well, including the proposed surface and bottom hole location; (ii)**
5 **the AFE setting forth the estimated cost to drill and complete the Initial Well; (iii) the proposed total depth and the drilling**
6 **program/prognosis for same if available; (iv) the configuration of the proposed Contract Area (as hereinafter defined) for such**
7 **Initial Well; and an executed JOA for the Initial Well being proposed covering the Contract Area for said well. A Party receiving an**
8 **Initial Well proposal shall have a response period of thirty (30) days after receipt of the proposal within which to notify the Operator**
9 **whether they elect to participate in the cost of the Initial Well. A party failing to respond to an Initial Well proposal made pursuant**
10 **to this provision within the thirty (30) day response period shall be deemed a Non-Consenting Party and shall be subject to the**
11 **following:**

12 **In the event a Party elects not to participate (a Non-Consenting Party) in the Initial Well proposed in the Contract Area**
13 **pursuant to Article VI.A., upon the timely commencement of actual drilling operations on such Well, such Non-Consenting Party**
14 **shall be deemed to have relinquished to the Consenting Parties, and the Consenting Parties shall own and be entitled to receive, in**
15 **proportion to their respective interests, all of such Non-Consenting Party's interest in the well and share of production therefrom**
16 **until the proceeds of the sale of such share, calculated at the well, or market value thereof if such share is not sold, (after deducting**
17 **production taxes, excise taxes, royalty, overriding royalty and other interests not excepted by Article III.D. payable out of or**
18 **measured by the production from such well accruing with respect to such interest until it reverts) shall equal the total of the**
19 **following: (a) 300% of such Non-Consenting Party's share of the cost of any newly acquired surface equipment beyond the wellhead**
20 **connections (including, but not limited to, stock tanks, separators, treaters, pumping equipment and piping), plus 300% of such Non-**
21 **Consenting Party's share of the cost of operation of the well commencing with first production and continuing until such Non-**
22 **Consenting Party's relinquished interest shall revert to it under other provisions of this Article, it being agreed that such Non-**
23 **Consenting Party's share of such costs and equipment will be that interest which would have been chargeable to such Non-**
24 **Consenting Party had it participated in the well from the beginning of the operations; and (b) 300% of that portion of the costs and**
25 **expenses of drilling, testing and completing, after deducting any cash contributions received under Article VIII.C., and 300% of that**
26 **portion of the cost of newly acquired equipment in the well (to and including wellhead connections), which would have been**
27 **chargeable to such Non-Consenting Party if it had participated therein.**

28
29 **B. Subsequent Operations:**

30 1. Proposed Operations: Should any party hereto desire to drill any well on the Contract Area other than the well provided
31 for in Article VI.A., or to rework, deepen or plug back a dry hole drilled at the joint expense of all parties or a well jointly owned by all
32 the parties and not then producing in paying quantities, the party desiring to drill, rework, deepen or plug back such a well shall give the
33 other parties written notice of the proposed operation, specifying the work to be performed, the location, proposed depth, objective forma-
34 tion and the estimated cost of the operation. The parties receiving such a notice shall have thirty (30) days after receipt of the notice
35 within which to notify the party wishing to do the work whether they elect to participate in the cost of the proposed operation. If a drill-
36 ing rig is on location, notice of a proposal to rework, plug back or drill deeper may be given by telephone and the response period shall be
37 limited to forty-eight (48) hours, exclusive of Saturday, Sunday, and legal holidays. Failure of a party receiving such notice to reply within
38 the period above fixed shall constitute an election by that party not to participate in the cost of the proposed operation. Any notice or
39 response given by telephone shall be promptly confirmed in writing.

40
41 If all parties elect to participate in such a proposed operation, Operator shall, within ~~ninety (90)~~ **one hundred twenty (120)** days after expiration of the notice
42 period of thirty (30) days (or as promptly as possible after the expiration of the forty-eight (48) hour period when a drilling rig is on loca-
43 tion, as the case may be), actually commence the proposed operation and complete it with due diligence at the risk and expense of all par-
44 ties hereto; provided, however, said commencement date may be extended upon written notice of same by Operator to the other parties,
45 for a period of up to thirty (30) additional days if, in the sole opinion of Operator, such additional time is reasonably necessary to obtain
46 permits from governmental authorities, surface rights (including rights-of-way) or appropriate drilling equipment, or to complete title ex-
47 amination or curative matter required for title approval or acceptance. Notwithstanding the force majeure provisions of Article XI, if the
48 actual operation has not been commenced within the time provided (including any extension thereof as specifically permitted herein) and
49 if any party hereto still desires to conduct said operation, written notice proposing same must be resubmitted to the other parties in accor-
50 dance with the provisions hereof as if no prior proposal had been made.

51 **Nothing contained herein shall prohibit Operator or the participating parties from actually commencing the proposed operation**
52 **before the expiration of the notice period nor shall the timing of such commencement affect in any way the validity of a party's**
53 **election or deemed election.**

54 2. Operations by Less than All Parties: If any party receiving such notice as provided in Article VI.B.1. or VII.D.1. (Option
55 No. 2) elects not to participate in the proposed operation, then, in order to be entitled to the benefits of this Article, the party or parties
56 giving the notice and such other parties as shall elect to participate in the operation shall, within ~~ninety (90)~~ **one hundred twenty (120)** days after the expiration of
57 the notice period of thirty (30) days (or as promptly as possible after the expiration of the forty-eight (48) hour period when a drilling rig is
58 on location, as the case may be) actually commence the proposed operation and complete it with due diligence. Operator shall perform all
59 work for the account of the Consenting Parties; provided, however, if no drilling rig or other equipment is on location, and if Operator is
60 a Non-Consenting Party, the Consenting Parties shall either: (a) request Operator to perform the work required by such proposed opera-
61 tion for the account of the Consenting Parties, or (b) designate one (1) of the Consenting Parties as Operator to perform such work. Con-
62 senting Parties, when conducting operations on the Contract Area pursuant to this Article VI.B.2., shall comply with all terms and con-
63 ditions of this agreement.

64
65
66 If less than all parties approve any proposed operation, the proposing party, immediately after the expiration of the applicable
67 notice period, shall advise the Consenting Parties of the total interest of the parties approving such operation and its recommendation as
68 to whether the Consenting Parties should proceed with the operation as proposed. Each Consenting Party, within forty-eight (48) hours
69
70

ARTICLE VI
continued

1 (exclusive of Saturday, Sunday and legal holidays) after receipt of such notice, shall advise the proposing party of its desire to (a) limit par-
2 ticipation to such party's interest as shown on Exhibit "A" or (b) carry its proportionate part of Non-Consenting Parties' interests, and
3 failure to advise the proposing party shall be deemed an election under (a). In the event a drilling rig is on location, the time permitted for
4 such a response shall not exceed a total of forty-eight (48) hours (inclusive of Saturday, Sunday and legal holidays). The proposing party,
5 at its election, may withdraw such proposal if there is insufficient participation and shall promptly notify all parties of such decision.

6
7
8

9 The entire cost and risk of conducting such operations shall be borne by the Consenting Parties in the proportions they have
10 elected to bear same under the terms of the preceding paragraph.* Consenting Parties shall keep the leasehold estates involved in such
11 operations free and clear of all liens and encumbrances of every kind created by or arising from the operations of the Consenting Parties.
12 If such an operation results in a dry hole, the Consenting Parties shall plug and abandon the well and restore the surface location at their
13 sole cost, risk and expense. If any well drilled, reworked, deepened or plugged back under the provisions of this Article results in a pro-
14 ducer of oil and/or gas in paying quantities, the Consenting Parties shall complete and equip the well to produce at their sole cost and risk,
15 *The Consenting Parties shall bear proportionately the well costs attributed to any unleased or uncommitted owners in the Contract
16 Area.

17 and the well shall then be turned over to Operator and shall be operated by it at the expense and for the account of the Consenting Par-
18 ties. Upon commencement of operations for the drilling, reworking, deepening or plugging back of any such well by Consenting Parties
19 in accordance with the provisions of this Article, each Non-Consenting Party shall be deemed to have relinquished to Consenting Parties,
20 and the Consenting Parties shall own and be entitled to receive, in proportion to their respective interests, all of such Non-Consenting
21 Party's interest in the well and share of production therefrom until the proceeds of the sale of such share, calculated at the well, or
22 market value thereof if such share is not sold, (after deducting production taxes, excise taxes, royalty, overriding royalty and other in-
23 terests not excepted by Article III.D. payable out of or measured by the production from such well accruing with respect to such interest
24 until it reverts) shall equal the total of the following:

25
26
27

28 (a) ~~100%~~^{200%} of each such Non-Consenting Party's share of the cost of any newly acquired surface equipment beyond the wellhead
29 (including, but not limited to, stock tanks, separators, treaters, pumping equipment and piping), plus / ~~100%~~^{200%} of each such
30 Non-Consenting Party's share of the cost of operation of the well commencing with first production and continuing until each such Non-
31 Consenting Party's relinquished interest shall revert to it under other provisions of this Article, it being agreed that each Non-
32 Consenting Party's share of such costs and equipment will be that interest which would have been chargeable to such Non-Consenting
33 Party had it participated in the well from the beginning of the operations; and

34
35
36

37 (b) 200 % of that portion of the costs and expenses of drilling, reworking, deepening, plugging back, testing and completing,
38 after deducting any cash contributions received under Article VIII.C., and two % of that portion of the cost of newly acquired equip-
39 ment in the well (to and including the wellhead connections), which would have been chargeable to such Non-Consenting Party if it had
40 participated therein.

41
42
43

44 An election not to participate in the drilling or the deepening of a well shall be deemed an election not to participate in any re-
45 working or plugging back operation proposed in such a well, or portion thereof, to which the initial Non-Consent election applied that is
46 conducted at any time prior to full recovery by the Consenting Parties of the Non-Consenting Party's recoupment account. Any such
47 reworking or plugging back operation conducted during the recoupment period shall be deemed part of the cost of operation of said well
48 and there shall be added to the sums to be recouped by the Consenting Parties / ~~one~~^{two} hundred percent (~~100%~~^{200%}) of that portion of the costs of
49 the reworking or plugging back operation which would have been chargeable to such Non-Consenting Party had it participated therein. If
50 such a reworking or plugging back operation is proposed during such recoupment period, the provisions of this Article VI.B. shall be ap-
51 plicable as between said Consenting Parties in said well.

52
53
54

55 During the period of time Consenting Parties are entitled to receive Non-Consenting Party's share of production, or the
56 proceeds therefrom, Consenting Parties shall be responsible for the payment of all production, severance, excise, gathering and other
57 taxes, and all royalty, overriding royalty and other burdens applicable to Non-Consenting Party's share of production not excepted by Ar-
58 ticle III.D.

59
60
61

62 In the case of any reworking, plugging back or deeper drilling operation, the Consenting Parties shall be permitted to use, free
63 of cost, all casing, tubing and other equipment in the well, but the ownership of all such equipment shall remain unchanged; and upon
64 abandonment of a well after such reworking, plugging back or deeper drilling, the Consenting Parties shall account for all such equip-
65 ment to the owners thereof, with each party receiving its proportionate part in kind or in value, less cost of salvage.

66
67

68 Within sixty (60) days after the completion of any operation under this Article, the party conducting the operations for the
69 Consenting Parties shall furnish each Non-Consenting Party with an inventory of the equipment in and connected to the well, and an
70 itemized statement of the cost of drilling, deepening, plugging back, testing, completing, and equipping the well for production; or, at its

ARTICLE VI
continued

1 option, the operating party, in lieu of an itemized statement of such costs of operation, may submit a detailed statement of monthly bill-
2 ings. Each month thereafter, during the time the Consenting Parties are being reimbursed as provided above, the party conducting the
3 operations for the Consenting Parties shall furnish the Non-Consenting Parties with an itemized statement of all costs and liabilities in-
4 curred in the operation of the well, together with a statement of the quantity of oil and gas produced from it and the amount of proceeds
5 realized from the sale of the well's working interest production during the preceding month. In determining the quantity of oil and gas
6 produced during any month, Consenting Parties shall use industry accepted methods such as, but not limited to, metering or periodic
7 well tests. Any amount realized from the sale or other disposition of equipment newly acquired in connection with any such operation
8 which would have been owned by a Non-Consenting Party had it participated therein shall be credited against the total unreturned costs
9 of the work done and of the equipment purchased in determining when the interest of such Non-Consenting Party shall revert to it as
10 above provided; and if there is a credit balance, it shall be paid to such Non-Consenting Party.

11

12

13

14

15

16

17

18

19

20

21

22

23

24

25

26

27

28

29

30

31

32

33

34

35

36

37

38

39

40

41

42

43

44

45

46

47

48

49

50

51

52

53

54

55

56

57

58

59

60

61

62

63

64

65

66

67

68

69

70

If and when the Consenting Parties recover from a Non-Consenting Party's relinquished interest the amounts provided for above,
the relinquished interests of such Non-Consenting Party shall automatically revert to it /, and, from and after such reversion, such Non-
Consenting Party shall own the same interest in such well, the material and equipment in or pertaining thereto, and the production
therefrom as such Non-Consenting Party would have been entitled to had it participated in the drilling, reworking, deepening or plugging
back of said well. Thereafter, such Non-Consenting Party shall be charged with and shall pay its proportionate part of the further costs of
the operation of said well in accordance with the terms of this agreement and the Accounting Procedure attached hereto.

Notwithstanding the provisions of this Article VI.B.2., it is agreed that without the mutual consent of all parties, no wells shall
be completed in or produced from a source of supply from which a well located elsewhere on the Contract Area is producing, unless such
well conforms to the then-existing well spacing pattern for such source of supply.

~~The provisions of this Article shall have no application whatsoever to the drilling of the initial well described in Article VI.A.
except (a) as to Article VII.D.1. (Option No. 2), if selected, or (b) as to the reworking, deepening and plugging back of such initial well
after it has been drilled to the depth specified in Article VI.A. if it shall thereafter prove to be a dry hole or, if initially completed for pro-
duction, ceases to produce in paying quantities.~~

3. Stand-By Time: When a well which has been drilled or deepened has reached its authorized depth and all tests have been
completed, and the results thereof furnished to the parties, stand-by costs incurred pending response to a party's notice proposing a
reworking, deepening, plugging back or completing operation in such a well shall be charged and borne as part of the drilling or deepening
operation just completed. Stand-by costs subsequent to all parties responding, or expiration of the response time permitted, whichever
first occurs, and prior to agreement as to the participating interests of all Consenting Parties pursuant to the terms of the second gram-
matical paragraph of Article VI.B.2., shall be charged to and borne as part of the proposed operation, but if the proposal is subsequently
withdrawn because of insufficient participation, such stand-by costs shall be allocated between the Consenting Parties in the proportion
each Consenting Party's interest as shown on Exhibit "A" bears to the total interest as shown on Exhibit "A" of all Consenting Par-
ties.

4. Sidetracking: Except as hereinafter provided, those provisions of this agreement applicable to a "deepening" operation shall
also be applicable to any proposal to directionally control and intentionally deviate a well from vertical so as to change the bottom hole
location (herein call "sidetracking"), unless done to straighten the hole or to drill around junk in the hole or because of other
mechanical difficulties. Any party having the right to participate in a proposed sidetracking operation that does not own an interest in the
affected well bore at the time of the notice shall, upon electing to participate, tender to the well bore owners its proportionate share (equal
to its interest in the sidetracking operation) of the value of that portion of the existing well bore to be utilized as follows:

(a) If the proposal is for sidetracking an existing dry hole, reimbursement shall be on the basis of the actual costs incurred in
the initial drilling of the well down to the depth at which the sidetracking operation is initiated.

(b) If the proposal is for sidetracking a well which has previously produced, reimbursement shall be on the basis of the well's
salvable materials and equipment down to the depth at which the sidetracking operation is initiated, determined in accordance with the
provisions of Exhibit "C", less the estimated cost of salvaging and the estimated cost of plugging and abandoning.

In the event that notice for a sidetracking operation is given while the drilling rig to be utilized is on location, the response period
shall be limited to forty-eight (48) hours, exclusive of Saturday, Sunday and legal holidays; provided, however, any party may request and
receive up to eight (8) additional days after expiration of the forty-eight (48) hours within which to respond by paying for all stand-by time
incurred during such extended response period. If more than one party elects to take such additional time to respond to the notice, stand
by costs shall be allocated between the parties taking additional time to respond on a day-to-day basis in the proportion each electing par-
ty's interest as shown on Exhibit "A" bears to the total interest as shown on Exhibit "A" of all the electing parties. In all other in-
stances the response period to a proposal for sidetracking shall be limited to thirty (30) days.

Also see Article XV.I.

ARTICLE VI
continued

1 C. TAKING PRODUCTION IN KIND:
2

3 Each party shall take in kind or separately dispose of its proportionate share of all oil and gas produced from the Contract Area,
4 exclusive of production which may be used in development and producing operations and in preparing and treating oil and gas for
5 marketing purposes and production unavoidably lost. Any extra expenditure incurred in the taking in kind or separate disposition by any
6 party of its proportionate share of the production shall be borne by such party. Any party taking its share of production in kind shall be
7 required to pay for only its proportionate share of such part of Operator's surface facilities which it uses.
8

9 Each party shall execute such division orders and contracts as may be necessary for the sale of its interest in production from
10 the Contract Area, and, except as provided in Article VII.B., shall be entitled to receive payment directly from the purchaser thereof for
11 its share of all production.
12

13 In the event any party shall fail to make the arrangements necessary to take in kind or separately dispose of its proportionate share of
14 the oil / ~~produced from the Contract Area, Operator shall have the right, subject to the revocation at will by the party owning it, but not~~
~~and/or gas~~ ~~and/or gas~~ ~~the obligation, to purchase such oil / or sell it to others at any time and from time to time, for the account of the non-taking party at the~~
15 ~~received from the sale of~~ ~~best price / obtainable in the area for~~ such production. Any such purchase or sale by Operator shall be subject always to the right of the
16 ~~owner of the production to exercise at any time its right to take in kind, or separately dispose of, its share of all oil / not previously~~
17 ~~delivered to a purchaser. Any purchase or sale by Operator of any other party's share of oil / shall be only for such reasonable periods of~~
18 ~~time as are consistent with the minimum needs of the industry under the particular circumstances, but in no event for a period in excess~~
19 ~~of one (1) year.~~
20
21

22 In the event one or more parties' separate disposition of its share of the gas causes split-stream deliveries to separate pipelines and/or
23 deliveries which on a day-to-day basis for any reason are not exactly equal to a party's respective proportionate share of total gas sales to
24 be allocated to it, the balancing or accounting between the respective accounts of the parties shall be in accordance with any gas balancing
25 agreement between the parties hereto, whether such an agreement is attached as Exhibit "E", or is a separate agreement.
26

27 D. Access to Contract Area and Information:
28

29 Each party shall have access to the Contract Area at all reasonable times, at its sole cost and risk to inspect or observe operations,
30 and shall have access at reasonable times to information pertaining to the development or operation thereof, including Operator's books
31 and records relating thereto. Operator, upon request, shall furnish each of the other parties with copies of all forms or reports filed with
32 governmental agencies, ~~daily drilling reports, well logs, / tank tables, daily gauge and run tickets and reports of stock on hand at the first of~~
33 ~~each month, and shall make available samples of any cores or cuttings taken from any well drilled on the Contract Area. The cost of~~
34 ~~gathering and furnishing information to Non-Operator, other than that specified above, shall be charged to the Non-Operator that re-~~
35 ~~quests the Information. Non-consenting parties shall be denied access to the well location and well information during the non-consent~~
36 ~~period.~~
37

38 E. Abandonment of Wells:
39

40 1. Abandonment of Dry Holes: Except for any well drilled or deepened pursuant to Article VI.B.2., any well which has been
41 drilled or deepened under the terms of this agreement and is proposed to be completed as a dry hole shall not be plugged and abandoned
42 without the consent of all parties. Should Operator, after diligent effort, be unable to contact any party, or should any party fail to reply
43 within forty-eight (48) hours (exclusive of Saturday, Sunday and legal holidays) after receipt of notice of the proposal to plug and abandon
44 such well, such party shall be deemed to have consented to the proposed abandonment. All such wells shall be plugged and abandoned in
45 accordance with applicable regulations and at the cost, risk and expense of the parties who participated in the cost of drilling or deepening
46 such well. Any party who objects to plugging and abandoning such well shall have the right to take over the well and conduct further
47 operations in search of oil and/or gas subject to the provisions of Article VI.B.
48

49 2. Abandonment of Wells that have Produced: Except for any well in which a Non-Consent operation has been conducted
50 hereunder for which the Consenting Parties have not been fully reimbursed as herein provided, any well which has been completed as a
51 producer shall not be plugged and abandoned without the consent of all parties / ~~who participated in the cost of drilling the well~~. If all parties consent to such abandonment, the well shall
52 be plugged and abandoned in accordance with applicable regulations and at the cost, risk and expense of all the parties hereto. If, within
53 thirty (30) days after receipt of notice of the proposed abandonment of any well, all parties do not agree to the abandonment of such well,
54 those wishing to continue its operation from the interval(s) of the formation(s) then open to production shall tender to each of the other
55 parties its proportionate share of the value of the well's salvable material and equipment, determined in accordance with the provisions of
56 ~~Failure of a party to make written election within thirty (30) days will be deemed to be a consent to the abandonment of the well.~~
57 Exhibit "C", less the estimated cost of salvaging and the estimated cost of plugging and abandoning. / Each abandoning party shall assign
58 the non-abandoning parties, without warranty, express or implied, as to title or as to quantity, or fitness for use of the equipment and
59 material, all of its interest in the well and related equipment, together with its interest in the leasehold estate as to, but only as to, the in-
60 terval or intervals of the formation or formations then open to production. If the interest of the abandoning party is or includes an oil and
61 gas interest, such party shall execute and deliver to the non-abandoning party or parties an oil and gas lease, limited to the interval or in-
62 tervals of the formation or formations then open to production, for a term of one (1) year and so long thereafter as oil and/or gas is pro-
63 duced from the interval or intervals of the formation or formations covered thereby, such lease to be on the form attached as Exhibit
64
65
66
67
68
69
70

ARTICLE VI
continued

1 "B". The assignments or leases so limited shall encompass the "drilling unit" upon which the well is located. The payments by, and the
2 assignments or leases to, the assignees shall be in a ratio based upon the relationship of their respective percentage of participation in the
3 Contract Area to the aggregate of the percentages of participation in the Contract Area of all assignees. There shall be no readjustment of
4 interests in the remaining portion of the Contract Area.

5

6 Thereafter, abandoning parties shall have no further responsibility, liability, or interest in the operation of or production from
7 the well in the interval or intervals then open other than the royalties retained in any lease made under the terms of this Article. ~~Upon re-~~
8 ~~quest,~~ / Operator shall continue to operate the assigned well for the account of the non-abandoning parties at the rates and charges con-
9 templated by this agreement, plus any additional cost and charges which may arise as the result of the separate ownership of the assigned
10 well. Upon proposed abandonment of the producing interval(s) assigned or leased, the assignor or lessor shall then have the option to
11 repurchase its prior interest in the well (using the same valuation formula) and participate in further operations therein subject to the pro-
12 visions hereof.

13

14 3. Abandonment of Non-Consent Operations: The provisions of Article VI.E.1. or VI.E.2 above shall be applicable as between
15 Consenting Parties in the event of the proposed abandonment of any well excepted from said Articles; provided, however, no well shall be
16 permanently plugged and abandoned unless and until all parties having the right to conduct further operations therein have been notified
17 of the proposed abandonment and afforded the opportunity to elect to take over the well in accordance with the provisions of this Article
18 VI.E.

19

20

21

22

ARTICLE VII.
EXPENDITURES AND LIABILITY OF PARTIES

23 **A. Liability of Parties:**

24

25 The liability of the parties shall be several, not joint or collective. Each party shall be responsible only for its obligations, and
26 shall be liable only for its proportionate share of the costs of developing and operating the Contract Area. Accordingly, the liens granted
27 among the parties in Article VII.B. are given to secure only the debts of each severally. It is not the intention of the parties to create, nor
28 shall this agreement be construed as creating, a mining or other partnership or association, or to render the parties liable as partners.

29

30 **B. Liens and Payment Defaults:**

31

32 Each Non-Operator grants to Operator a lien upon its oil and gas rights in the Contract Area, and a security interest in its share
33 of oil and/or gas when extracted and its interest in all equipment, to secure payment of its share of expense, together with interest thereon
34 at the rate provided in Exhibit "C". To the extent that Operator has a security interest under the Uniform Commercial Code of the
35 state, Operator shall be entitled to exercise the rights and remedies of a secured party under the Code. The bringing of a suit and the ob-
36 taining of judgment by Operator for the secured indebtedness shall not be deemed an election of remedies or otherwise affect the lien
37 rights or security interest as security for the payment thereof. In addition, upon default by any Non-Operator in the payment of its share
38 of expense, Operator shall have the right, without prejudice to other rights or remedies, to collect from the purchaser the proceeds from
39 the sale of such Non-Operator's share of oil and/or gas until the amount owed by such Non-Operator, plus interest, has been paid. Each
40 purchaser shall be entitled to rely upon Operator's written statement concerning the amount of any default. Operator grants a like lien
41 and security interest to the Non-Operators to secure payment of Operator's proportionate share of expense.

42

43 If any party fails or is unable to pay its share of expense within sixty (60) days after rendition of a statement therefor by
44 Operator, the non-defaulting parties, including Operator, shall, upon request by Operator, pay the unpaid amount in the proportion that
45 the interest of each such party bears to the interest of all such parties. Each party so paying its share of the unpaid amount shall, to obtain
46 reimbursement thereof, be subrogated to the security rights described in the foregoing paragraph.

47

48 **C. Payments and Accounting:**

49

50 Except as herein otherwise specifically provided, Operator shall promptly pay and discharge expenses incurred in the development
51 and operation of the Contract Area pursuant to this agreement and shall charge each of the parties hereto with their respective propor-
52 tionate shares upon the expense basis provided in Exhibit "C". Operator shall keep an accurate record of the joint account hereunder,
53 showing expenses incurred and charges and credits made and received.

54

55 Operator, at its election, shall have the right from time to time to demand and receive from the other parties payment in advance
56 of their respective shares of the estimated amount of the expense to be incurred in operations hereunder during the next succeeding
57 month, which right may be exercised only by submission to each such party of an itemized statement of such estimated expense, together
58 with an invoice for its share thereof. Each such statement and invoice for the payment in advance of estimated expense shall be submitted
59 on or before the 20th day of the next preceding month. Each party shall pay to Operator its proportionate share of such estimate within
60 fifteen (15) days after such estimate and invoice is received. If any party fails to pay its share of said estimate within said time, the amount
61 due shall bear interest as provided in Exhibit "C" until paid. Proper adjustment shall be made monthly between advances and actual ex-
62 pense to the end that each party shall bear and pay its proportionate share of actual expenses incurred, and no more.

63

64 **D. Limitation of Expenditures:**

65

66 1. Drill or Deepen: Without the consent of all parties, no well shall be drilled or deepened, except any well drilled or deepened
67 pursuant to the provisions of Article VI.B.2. of this agreement. Consent to the drilling or deepening shall include:

68

69

70

ARTICLE VII
continued

1 **Option No. 1:** All necessary expenditures for the drilling or deepening, testing, completing and equipping of the well, including
2 necessary tankage and/or surface facilities.

3 **See Article XV.G.**

4 **Option No. 2:** All necessary expenditures for the drilling or deepening and testing of the well. When such well has reached its
5 authorized depth, and all tests have been completed, and the results thereof furnished to the parties, Operator shall give immediate notice
6 to the Non-Operators who have the right to participate in the completion costs. The parties receiving such notice shall have forty-eight
7 (48) hours (exclusive of Saturday, Sunday and legal holidays) in which to elect to participate in the setting of casing and the completion at-
8 tempt. Such election, when made, shall include consent to all necessary expenditures for the completing and equipping of such well, in-
9 cluding necessary tankage and/or surface facilities. Failure of any party receiving such notice to reply within the period above fixed shall
10 constitute an election by that party not to participate in the cost of the completion attempt. If one or more, but less than all of the parties,
11 elect to set pipe and to attempt a completion, the provisions of Article VI.B.2. hereof (the phrase "reworking, deepening or plugging
12 back" as contained in Article VI.B.2. shall be deemed to include "completing") shall apply to the operations thereafter conducted by less
13 than all parties.

14 **See Article XV.G.**

15 2. **Rework or Plug Back:** Without the consent of all parties, no well shall be reworked or plugged back except a well reworked or
16 plugged back pursuant to the provisions of Article VI.B.2. of this agreement. Consent to the reworking or plugging back of a well shall
17 include all necessary expenditures in conducting such operations and completing and equipping of said well, including necessary tankage
18 and/or surface facilities.

19
20 3. **Other Operations:** Without the consent of all parties, Operator shall not undertake any single project reasonably estimated
21 to require an expenditure in excess of Fifty Thousand Dollars (\$ 50,000.00)
22 except in connection with a well, the drilling, reworking, deepening, completing, recompleting, or plugging back of which has been
23 previously authorized by or pursuant to this agreement; provided, however, that, in case of explosion, fire, flood or other sudden
24 emergency, whether of the same or different nature, Operator may take such steps and incur such expenses as in its opinion are required
25 to deal with the emergency to safeguard life and property but Operator, as promptly as possible, shall report the emergency to the other
26 parties. If Operator prepares an authority for expenditure (AFE) for its own use, Operator shall furnish any Non-Operator so requesting
27 an information copy thereof for any single project costing in excess of Fifty Thousand
28 Dollars (\$ 50,000.00) but less than the amount first set forth above in this paragraph. **An AFE is an estimate**
29 **only of costs and in no way shall the execution of an AFE limit the liability of any party.**

30
31 **E. Rentals, Shut-in Well Payments and Minimum Royalties:**

32
33 Rentals, shut-in well payments and minimum royalties which may be required under the terms of any lease shall be paid by the
34 party or parties who subjected such lease to this agreement at its or their expense. In the event two or more parties own and have con-
35 tributed interests in the same lease to this agreement, such parties may designate one of such parties to make said payments for and on
36 behalf of all such parties. Any party may request, and shall be entitled to receive, proper evidence of all such payments. In the event of
37 failure to make proper payment of any rental, shut-in well payment or minimum royalty through mistake or oversight where such pay-
38 ment is required to continue the lease in force, any loss which results from such non-payment shall be borne in accordance with the pro-
39 visions of Article ~~IV.B.2.~~ **IV.B.3.**

40
41 Operator shall notify Non-Operator of the anticipated completion of a shut-in gas well ^{drilled hereunder} /, or the shutting in or return to production
42 of a producing gas well ^{drilled hereunder} /, at least five (5) days (excluding Saturday, Sunday and legal holidays), or at the earliest opportunity permitted by
43 circumstances, prior to taking such action, but assumes no liability for failure to do so. In the event of failure by Operator to so notify
44 Non-Operator, the loss of any lease contributed hereto by Non-Operator for failure to make timely payments of any shut-in well payment
45 ^{attributable to a well drilled hereunder} / shall be borne jointly by the parties hereto under the provisions of Article IV.B.3.

46
47 **F. Taxes:**

48
49 Beginning with the first calendar year after the effective date hereof, Operator shall render for ad valorem taxation all property
50 subject to this agreement which by law should be rendered for such taxes, and it shall pay all such taxes assessed thereon before they
51 become delinquent. Prior to the rendition date, each Non-Operator shall furnish Operator information as to burdens (to include, but not
52 be limited to, royalties, overriding royalties and production payments) on leases and oil and gas interests contributed by such Non-
53 Operator. If the assessed valuation of any leasehold estate is reduced by reason of its being subject to outstanding excess royalties, over-
54 riding royalties or production payments, the reduction in ad valorem taxes resulting therefrom shall inure to the benefit of the owner or
55 owners of such leasehold estate, and Operator shall adjust the charge to such owner or owners so as to reflect the benefit of such reduc-
56 tion. If the ad valorem taxes are based in whole or in part upon separate valuations of each party's working interest, then notwithstanding
57 anything to the contrary herein, charges to the joint account shall be made and paid by the parties hereto in accordance with the tax
58 value generated by each party's working interest. Operator shall bill the other parties for their proportionate shares of all tax payments in
59 the manner provided in Exhibit "C".

60
61 If Operator considers any tax assessment improper, Operator may, at its discretion, protest within the time and manner
62 prescribed by law, and prosecute the protest to a final determination, unless all parties agree to abandon the protest prior to final deter-
63 mination. During the pendency of administrative or judicial proceedings, Operator may elect to pay, under protest, all such taxes and any
64 interest and penalty. When any such protested assessment shall have been finally determined, Operator shall pay the tax for the joint ac-
65 count, together with any interest and penalty accrued, and the total cost shall then be assessed against the parties, and be paid by them, as
66 provided in Exhibit "C".

67
68 Each party shall pay or cause to be paid all production, severance, excise, gathering and other taxes imposed upon or with respect
69 to the production or handling of such party's share of oil and/or gas produced under the terms of this agreement.

70

ARTICLE VII
continued

1 **G. Insurance:**

2

3 At all times while operations are conducted hereunder, Operator shall comply with the workmen's compensation law of
4 the state where the operations are being conducted; provided, however, that Operator may be a self-insurer for liability under said com-
5 pensation laws in which event the only charge that shall be made to the joint account shall be as provided in Exhibit "C". Operator shall
6 also carry or provide insurance for the benefit of the joint account of the parties as outlined in Exhibit "D", attached to and made a part
7 hereof. Operator shall require all contractors engaged in work on or for the Contract Area to comply with the workmen's compensation
8 law of the state where the operations are being conducted and to maintain such other insurance as Operator may require.

9

10 ~~In the event automobile public liability insurance is specified in said Exhibit "D", or subsequently receives the approval of the~~
11 ~~parties, no direct charge shall be made by Operator for premiums paid for such insurance for Operator's automotive equipment.~~

12

13 **ARTICLE VIII.**

14 **ACQUISITION, MAINTENANCE OR TRANSFER OF INTEREST**

15

16 **A. Surrender of Leases:**

17

18 The leases covered by this agreement, insofar as they embrace acreage in the Contract Area, shall not be surrendered in whole
19 or in part unless all parties consent thereto; **however, no consent shall be necessary to release a lease which has expired or otherwise**
20 **terminated or if release is required by law or order of notice of violation from the regulatory agency having jurisdiction, and notice of**
such release shall be provided to the other parties.

21 However, should any party desire to surrender its interest in any lease or in any portion thereof, and the other parties do not
22 agree or consent thereto, the party desiring to surrender shall assign, without express or implied warranty of title, all of its interest in
23 such lease, or portion thereof, and any well, material and equipment which may be located thereon and any rights in production
24 thereafter secured, to the parties not consenting to such surrender. If the interest of the assigning party is or includes an oil and gas in-
25 terest, the assigning party shall execute and deliver to the party or parties not consenting to such surrender an oil and gas lease covering
26 such oil and gas interest for a term of one (1) year and so long thereafter as oil and/or gas is produced / from the land covered thereby, such
27 lease to be on the form attached hereto as Exhibit "B". Upon such assignment or lease, the assigning party shall be relieved from all
28 obligations thereafter accruing, but not theretofore accrued, with respect to the interest assigned or leased and the operation of any well
29 attributable thereto, and the assigning party shall have no further interest in the assigned or leased premises and its equipment and pro-
30 duction other than the royalties retained in any lease made under the terms of this Article. The party assignee or lessee shall pay to the
31 party assignor or lessor the reasonable salvage value of the latter's interest in any wells and equipment attributable to the assigned or leas-
32 ed acreage. The value of all material shall be determined in accordance with the provisions of Exhibit "C", less the estimated cost of
33 salvaging and the estimated cost of plugging and abandoning. If the assignment or lease is in favor of more than one party, the interest
34 shall be shared by such parties in the proportions that the interest of each bears to the total interest of all such parties.

35

36 Any assignment, lease or surrender made under this provision shall not reduce or change the assignor's, lessor's or surrendering
37 party's interest as it was immediately before the assignment, lease or surrender in the balance of the Contract Area; and the acreage
38 assigned, leased or surrendered, and subsequent operations thereon, shall not thereafter be subject to the terms and provisions of this
39 agreement.

40

41 **B. Renewal or Extension of Leases:**

42

43 If any party secures a renewal of any oil and gas lease subject to this agreement, all other parties shall be notified promptly, and
44 shall have the right for a period of thirty (30) days following receipt of such notice in which to elect to participate in the ownership of the
45 renewal lease, insofar as such lease affects lands within the Contract Area, by paying to the party who acquired it their several proper pro-
46 portionate shares of the acquisition cost allocated to that part of such lease within the Contract Area, which shall be in proportion to the
47 interests held at that time by the parties in the Contract Area.

48

49 If some, but less than all, of the parties elect to participate in the purchase of a renewal lease, it shall be owned by the parties
50 who elect to participate therein, in a ratio based upon the relationship of their respective percentage of participation in the Contract Area
51 to the aggregate of the percentages of participation in the Contract Area of all parties participating in the purchase of such renewal lease.
52 Any renewal lease in which less than all parties elect to participate shall not be subject to this agreement.

53

54 Each party who participates in the purchase of a renewal lease shall be given an assignment of its proportionate interest therein
55 by the acquiring party.

56

57 The provisions of this Article shall apply to renewal leases whether they are for the entire interest covered by the expiring lease
58 or cover only a portion of its area or an interest therein. Any renewal lease taken before the expiration of its predecessor lease, or taken or
59 contracted for within six (6) months after the expiration of the existing lease shall be subject to this provision; but any lease taken or con-
60 tracted for more than six (6) months after the expiration of an existing lease shall not be deemed a renewal lease and shall not be subject to
61 the provisions of this agreement.

62

63 The provisions in this Article shall also be applicable to extensions of oil and gas leases.

64

65 **C. Acreage or Cash Contributions:**

66

67 While this agreement is in force, if any party contracts for a contribution of cash towards the drilling of a well or any other
68 operation on the Contract Area, such contribution shall be paid to the party who conducted the drilling or other operation and shall be
69 applied by it against the cost of such drilling or other operation. If the contribution be in the form of acreage, the party to whom the con-
70 tribution is made shall promptly tender an assignment of the acreage, without warranty of title, to the Drilling Parties in the proportions

ARTICLE VIII
continued

1 said Drilling Parties shared the cost of drilling the well. Such acreage shall become a separate Contract Area and, to the extent possible, be
 2 governed by provisions identical to this agreement. Each party shall promptly notify all other parties of any acreage or cash contributions
 3 it may obtain in support of any well or any other operation on the Contract Area. The above provisions shall also be applicable to op-
 4 tional rights to earn acreage outside the Contract Area which are in support of a well drilled inside the Contract Area.

5
 6 If any party contracts for any consideration relating to disposition of such party's share of substances produced hereunder, such
 7 consideration shall not be deemed a contribution as contemplated in this Article VIII.C.

8
 9 **D. Maintenance of Uniform Interests:**

10
 11 ~~For the purpose of maintaining uniformity of ownership in the oil and gas leasehold interests covered by this agreement, no~~
 12 ~~party shall sell, encumber, transfer or make other disposition of its interest in the leases embraced within the Contract Area and in wells,~~
 13 ~~equipment and production unless such disposition covers either:~~

- 14
 15 1. ~~the entire interest of the party in all leases and equipment and production; or~~
 16
 17 2. ~~an equal undivided interest in all leases and equipment and production in the Contract Area.~~

18
 19 Every ~~such~~ sale, encumbrance, transfer or other disposition made by any party shall be made expressly subject to this agreement
 20 and shall be made without prejudice to the right of the other parties.

21
 22 If, at any time the interest of any party is divided among and owned by ~~four~~^{two} or more co-owners, Operator, at its discretion, may
 23 require such co-owners to appoint a single trustee or agent with full authority to receive notices, approve expenditures, receive billings for
 24 and approve and pay such party's share of the joint expenses, and to deal generally with, and with power to bind, the co-owners of such
 25 party's interest within the scope of the operations embraced in this agreement; however, all such co-owners shall have the right to enter
 26 into and execute all contracts or agreements for the disposition of their respective shares of the oil and gas produced from the Contract
 27 Area and they shall have the right to receive, separately, payment of the sale proceeds thereof.
 28 ~~Also see Article XV.E.~~

29 **E. Waiver of Rights to Partition:**

30
 31 If permitted by the laws of the state or states in which the property covered hereby is located, each party hereto owning an
 32 undivided interest in the Contract Area waives any and all rights it may have to partition and have set aside to it in severalty its undivided
 33 interest therein.

34
 35 ~~**F. Preferential Right to Purchase:**~~

36
 37 ~~Should any party desire to sell all or any part of its interests under this agreement, or its rights and interests in the Contract~~
 38 ~~Area, it shall promptly give written notice to the other parties, with full information concerning its proposed sale, which shall include the~~
 39 ~~name and address of the prospective purchaser (who must be ready, willing and able to purchase), the purchase price, and all other terms~~
 40 ~~of the offer. The other parties shall then have an optional prior right, for a period of ten (10) days after receipt of the notice, to purchase~~
 41 ~~on the same terms and conditions the interest which the other party proposes to sell; and, if this optional right is exercised, the purchas-~~
 42 ~~ing parties shall share the purchased interest in the proportions that the interest of each bears to the total interest of all purchasing par-~~
 43 ~~ties. However, there shall be no preferential right to purchase in those cases where any party wishes to mortgage its interests, or to~~
 44 ~~dispose of its interests by merger, reorganization, consolidation, or sale of all or substantially all of its assets to a subsidiary or parent com-~~
 45 ~~pany or to a subsidiary of a parent company, or to any company in which any one party owns a majority of the stock.~~

46
 47 **ARTICLE IX.**
 48 **INTERNAL REVENUE CODE ELECTION**

49
 50 This agreement is not intended to create, and shall not be construed to create, a relationship of partnership or an association
 51 for profit between or among the parties hereto. Notwithstanding any provision herein that the rights and liabilities hereunder are several
 52 and not joint or collective, or that this agreement and operations hereunder shall not constitute a partnership, if, for federal income tax
 53 purposes, this agreement and the operations hereunder are regarded as a partnership, each party hereby affected elects to be excluded
 54 from the application of all of the provisions of Subchapter "K", Chapter 1, Subtitle "A", of the Internal Revenue Code of 1954, as per-
 55 mitted and authorized by Section 761 of the Code and the regulations promulgated thereunder. Operator is authorized and directed to ex-
 56 ecute on behalf of each party hereby affected such evidence of this election as may be required by the Secretary of the Treasury of the
 57 United States or the Federal Internal Revenue Service, including specifically, but not by way of limitation, all of the returns, statements,
 58 and the data required by Federal Regulations 1.761. Should there be any requirement that each party hereby affected give further
 59 evidence of this election, each such party shall execute such documents and furnish such other evidence as may be required by the
 60 Federal Internal Revenue Service or as may be necessary to evidence this election. No such party shall give any notices or take any other
 61 action inconsistent with the election made hereby. If any present or future income tax laws of the state or states in which the Contract
 62 Area is located or any future income tax laws of the United States contain provisions similar to those in Subchapter "K", Chapter 1,
 63 Subtitle "A", of the Internal Revenue Code of 1954, under which an election similar to that provided by Section 761 of the Code is per-
 64 mitted, each party hereby affected shall make such election as may be permitted or required by such laws. In making the foregoing elec-
 65 tion, each such party states that the income derived by such party from operations hereunder can be adequately determined without the
 66 computation of partnership taxable income.

1
2
3
4
5
6
7
8
9
10
11
12
13
14
15
16
17
18
19
20
21
22
23
24
25
26
27
28
29
30
31
32
33
34
35
36
37
38
39
40
41
42
43
44
45
46
47
48
49
50
51
52
53
54
55
56
57
58
59
60
61
62
63
64
65
66
67
68
69
70

**ARTICLE X.
CLAIMS AND LAWSUITS**

Operator may settle any single uninsured third party damage claim or suit arising from operations hereunder if the expenditure does not exceed Fifty Thousand Dollars (\$ 50,000.00) and if the payment is in complete settlement of such claim or suit. If the amount required for settlement exceeds the above amount, the parties hereto shall assume and take over the further handling of the claim or suit, unless such authority is delegated to Operator. All costs and expenses of handling, settling, or otherwise discharging such claim or suit shall be at the joint expense of the parties participating in the operation from which the claim or suit arises. If a claim is made against any party or if any party is sued on account of any matter arising from operations hereunder over which such individual has no control because of the rights given Operator by this agreement, such party shall immediately notify all other parties, and the claim or suit shall be treated as any other claim or suit involving operations hereunder.

**ARTICLE XI.
FORCE MAJEURE**

If any party is rendered unable, wholly or in part, by force majeure to carry out its obligations under this agreement, other than the obligation to make money payments, that party shall give to all other parties prompt written notice of the force majeure with reasonably full particulars concerning it; thereupon, the obligations of the party giving the notice, so far as they are affected by the force majeure, shall be suspending during, but no longer than, the continuance of the force majeure. The affected party shall use all reasonable diligence to remove the force majeure situation as quickly as practicable.

The requirement that any force majeure shall be remedied with all reasonable dispatch shall not require the settlement of strikes, lockouts, or other labor difficulty by the party involved, contrary to its wishes; how all such difficulties shall be handled shall be entirely within the discretion of the party concerned.

The term "force majeure", as here employed, shall mean an act of God, strike, lockout, or other industrial disturbance, act of the public enemy, war, blockade, public riot, lightning, fire, storm, flood, explosion, governmental action, governmental delay, restraint or inaction, unavailability of equipment, and any other cause, whether of the kind specifically enumerated above or otherwise, which is not reasonably within the control of the party claiming suspension.

**ARTICLE XII.
NOTICES**

All notices authorized or required between the parties and required by any of the provisions of this agreement, unless otherwise specifically provided, shall be given in writing by mail or telegram, postage or charges prepaid, or by telex or telecopier and addressed to the parties to whom the notice is given at the addresses listed on Exhibit "A". The originating notice given under any provision hereof shall be deemed given only when received by the party to whom such notice is directed, and the time for such party to give any notice in response thereto shall run from the date the originating notice is received. The second or any responsive notice shall be deemed given when deposited in the mail or with the telegraph company, with postage or charges prepaid, or sent by telex or telecopier. Each party shall have the right to change its address at any time, and from time to time, by giving written notice thereof to all other parties.

**ARTICLE XIII.
TERM OF AGREEMENT**

This agreement shall remain in full force and effect as to the oil and gas leases and/or oil and gas interests subject hereto for the period of time selected below; provided, however, no party hereto shall ever be construed as having any right, title or interest in or to any lease or oil and gas interest contributed by any other party beyond the term of this agreement.

~~Option No. 1: So long as any of the oil and gas leases subject to this agreement remain or are continued in force as to any part of the Contract Area, whether by production, extension, renewal, or otherwise.~~

Option No. 2: In the event the well described in Article VI.A., or any subsequent well drilled under any provision of this agreement, results in production of oil and/or gas in paying quantities, this agreement shall continue in force so long as any such well or wells produce, or are capable of production, and for an additional period of 90 days from cessation of all production; provided, however, if, prior to the expiration of such additional period, one or more of the parties hereto are engaged in drilling, reworking, deepening, plugging back, testing or attempting to complete a well or wells hereunder, this agreement shall continue in force until such operations have been completed and if production results therefrom, this agreement shall continue in force as provided herein. In the event the well described in Article VI.A., or any subsequent well drilled hereunder, results in a dry hole, and no other well is producing, or capable of producing oil and/or gas from the Contract Area, this agreement shall terminate unless drilling, deepening, plugging back or reworking operations are commenced within 90 days from the date of abandonment of said well.

It is agreed, however, that the termination of this agreement shall not relieve any party hereto from any liability which has accrued or attached prior to the date of such termination.

1
2
3
4
5
6
7
8
9
10
11
12
13
14
15
16
17
18
19
20
21
22
23
24
25
26
27
28
29
30
31
32
33
34
35
36
37
38
39
40
41
42
43
44
45
46
47
48
49
50
51
52
53
54
55
56
57
58
59
60
61
62
63
64
65
66
67
68
69
70

**ARTICLE XIV.
COMPLIANCE WITH LAWS AND REGULATIONS**

A. Laws, Regulations and Orders:

This agreement shall be subject to the conservation laws of the state in which the Contract Area is located, to the valid rules, regulations, and orders of any duly constituted regulatory body of said state; and to all other applicable federal, state, and local laws, ordinances, rules, regulations, and orders.

B. Governing Law:

This agreement and all matters pertaining hereto, including, but not limited to, matters of performance, non-performance, breach, remedies, procedures, rights, duties, and interpretation or construction, shall be governed and determined by the law of the state in which the Contract Area is located. ~~If the Contract Area is in two or more states, the law of the state of _____ shall govern.~~

C. Regulatory Agencies:

Nothing herein contained shall grant, or be construed to grant, Operator the right or authority to waive or release any rights, privileges, or obligations which Non-Operators may have under federal or state laws or under rules, regulations or orders promulgated under such laws in reference to oil, gas and mineral operations, including the location, operation, or production of wells, on tracts offsetting or adjacent to the Contract Area.

With respect to operations hereunder, Non-Operators agree to release Operator from any and all losses, damages, injuries, claims and causes of action arising out of, incident to or resulting directly or indirectly from Operator's interpretation or application of rules, rulings, regulations or orders of the Department of Energy or predecessor or successor agencies to the extent such interpretation or application was made in good faith. Each Non-Operator further agrees to reimburse Operator for any amounts applicable to such Non-Operator's share of production that Operator may be required to refund, rebate or pay as a result of such an incorrect interpretation or application, together with interest and penalties thereon owing by Operator as a result of such incorrect interpretation or application.

Non-Operators authorize Operator to prepare and submit such documents as may be required to be submitted to the purchaser of any crude oil sold hereunder or to any other person or entity pursuant to the requirements of the "Crude Oil Windfall Profit Tax Act of 1980", as same may be amended from time to time ("Act"), and any valid regulations or rules which may be issued by the Treasury Department from time to time pursuant to said Act. Each party hereto agrees to furnish any and all certifications or other information which is required to be furnished by said Act in a timely manner and in sufficient detail to permit compliance with said Act.

**ARTICLE XV.
OTHER PROVISIONS**

A. Conflicts:

Notwithstanding anything herein contained to the contrary, it is understood and agreed that if there is any conflict between any part of or all of the terms and provisions of Article XV and any other terms and provisions of this agreement, the terms and provisions of this Article XV shall prevail and control.

B. Priority of Operations:

If at any time there is more than one operation proposed in connection with any well subject to this agreement and if the Consenting Parties do not agree on the sequence of proposed operations, such proposed operations shall be conducted in the following sequence:

- First -testing, coring or logging
- Second -completion attempts without plugging back in ascending order from deepest to shallowest depths;
- Third -sidetracking in the order of least deviation from the original bottomhole location to the greatest deviation;
- Fourth -deepening of a well below the authorized depth in descending order from shallowest to deepest depths;
- Fifth plugging back and completion attempts in ascending order from deepest to shallowest depths.

C. Netting and Setoff:

Except for any payments related to charges on any joint interest billing that a Non-Operator has disputed in good faith, in the event that Non-Operator does not remit payment for any operating costs or charges assessable to Non-Operators and permitted under this Operating Agreement within forty five (45) days after the date payment is due, Operator is authorized to deduct such costs or charges, and to remit to such Non-Operators their respective net share of any proceeds attributable to the interest of such Non-Operators being received directly from any purchasers of production from the Contract Area. The foregoing provisions shall not diminish Operator's lien rights contained within this agreement.

ARTICLE XV
continued

1 **D. Miscellaneous Costs:**

2 The following expenses shall be a direct charge, borne by the Joint Account as provided in Exhibit "C", and shall not be included as
3 administrative overhead as set forth in Part III of Exhibit "C":

4 1. All reasonable costs incurred by Operator, and necessary in its sole judgment, in obtaining spacing, pooling or other
5 orders or rulings from state regulatory bodies or courts regarding the Contract Area.

6 2. All reasonable costs incurred by Operator in complying with the Natural Gas Policy Act of 1978, or in complying with
7 federal, state or local law for the obtaining and monitoring of any well classifications required in the Natural Gas Policy Act of 1978; or in
8 complying with any laws administered by, or any rules or regulations promulgated by, through, or under the United States Department of
9 Energy regarding the Contract Area.

10 3. The reasonable costs of Operator's in-house abstracting and title examination employees billed as Direct Charges,
11 Labor, under the attached Exhibit "C", Accounting Procedure, Joint Operations, provided such services are comparable in price and
12 quality to third party providers.

13

14 **E. Multiple Billing:**

15 In no event shall Operator be required to make more than three billings for the entire interest credited to each Non-operator on
16 Exhibit "A". If any Non-Operator to this agreement disposes of any part or all of the interest credited to it on Exhibit "A", hereinafter
17 referred to as "Selling Party", such Selling Party shall be solely responsible for billing its assignee or assignees and shall remain primarily
18 liable to the other Parties for the interest or interests assigned until such time as Selling Party has 1) designated and qualified the assignees
19 to receive the billing for its interest, 2) designated assignees have been approved and accepted by Operator, and 3) has furnished to
20 Operator written notice of the conveyance and photocopy of the recorded assignments by which the transfer is made. The sale or other
21 disposition of any interest in the leases covered by this agreement shall be made specifically subject to the provisions of this Article.
22 Operator's approval will not be unreasonably withheld.

23

24 **F. Prepayment of Costs and Expenses:**

25 Notwithstanding any other provisions of this agreement, and without prejudice to any other rights of the Operator, when under
26 an approved AFE an operation, on any well within the Contract Area is proposed under the terms hereof, where the cost of such an
27 operation is reasonably expected to be in excess of \$50,000.00, Operator will have the right to request and receive from each Non-Operator
28 payment in advance, as provided in this Article XV.F below, of its respective share of (i) the costs of any well to be drilled hereunder to
29 which such Non-Operator has consented, and (ii) the cost of any completion, reworking, recompletion, sidetracking, deepening, plugging
30 back operation or any other operation hereunder to which such Non-Operator has consented (any such operation under clause (i) or (ii)
31 being herein called a "Drilling Operation"). Such request for advance payment may be made on all Non-Operators in writing and may be
32 either mailed, hand-delivered or transmitted by facsimile machine.

33 Any request by Operator for an advanced payment of a Drilling Operation shall be made no sooner than thirty (30) days prior to
34 such time as Operator in good faith reasonably expects to actually commence such Drilling Operation. A Non-Operator consenting to such
35 operation and receiving a request for advance payment will within thirty (30) days of the receipt of such written request, pay to Operator
36 in cash the full amount of such request. Operator will credit the amount to the Non-Operator's account for the payment of such Non-
37 Operator's share of costs of such Drilling Operation and, following the end of each month, Operator will charge such account with such
38 Non-Operator's share of actual costs incurred during such month.

39 In the event that a Drilling Operation is not conducted within the one hundred twenty (120) day time period, (or as extended), all
40 as provided in Article VI.B.1, Operator shall immediately refund to Non-Operator any advanced payment made by Non-Operator, it being
41 understood that such refund shall be made no later than thirty (30) days after the expiration of said applicable period. Payment of an
42 advance will not relieve a Non-Operator of the obligation to pay such Non-Operator's share of the actual cost of a Drilling Operation and,
43 when the actual costs have been determined, Operator will adjust the accounts of the parties by refunding any net amounts due or
44 invoicing the parties for additional sums owing, which additional sums shall be paid in accordance with the Accounting Procedure.

45 In the event a Non-Operator to which a request for advance payment was made does not, within the time and manner above
46 provided and after five (5) days written notice of non-payment to such Non-Operator, fully satisfy the request for advance payment as
47 provided in this Paragraph G, then Operator may, in the Operator's sole discretion at any time prior to actual payment, exercise any one
48 or more of the following rights and remedies: (a) if the advance was requested for any Drilling Operation, Operator may notify such Non-
49 Operator that such Non-Operator is deemed to have relinquished its interest in the well to which the Drilling Operation relates and to have
50 elected to go non-consent on such Drilling Operation under Article VI.B.2; or (b) exercise any and all other rights and remedies available
51 to the Operator under this agreement and applicable law. Each of the parties to this agreement hereby agrees to execute and deliver to the
52 other parties hereto any and all documents, agreements and acknowledgments necessary to evidence any actions taken by the Operator
53 pursuant to the provisions of this Paragraph F. All remedies herein provided are cumulative and not alternative, and no failure to exercise
54 or delay in exercising any such right will operate as a waiver thereof.

55

56 **G. Horizontal Wells:**

57 1. Notwithstanding anything contained herein to the contrary, (i) the provisions of Article VII.D.1 Option No. 1 shall apply to
58 any "horizontal well" (hereinafter defined) proposed hereunder, and (ii) the provisions of Article VII.D.1. Option No. 2 shall apply
59 to all other wells proposed hereunder that are not expressly proposed as "horizontal wells". To be effective as a "horizontal well
60 proposal", such proposal must include an AFE, the corresponding Unit and Contract Area size and dimensions within which the
61 well will be drilled, and other accompanying documents that clearly stipulate that the well being proposed is a horizontal well. As to
62 any possible conflicts that may arise during the completion phase of a horizontal well, priority shall be given first to a lateral drain
63 hole of the authorized depth, and then to objective formations in ascending order above the authorized depth, and then to objective
64 formations in descending order below the authorized depth.

65 2. Operator shall have the right to cease drilling a horizontal well at any time, for any reason, and such horizontal well shall be
66 deemed to have reached its objective depth so long as Operator has drilled such horizontal well to the objective formation and has
67 drilled laterally in the objective formation for a distance which is at least equal to fifty percent (50%) of the length of the total
68 horizontal drainhole displacement (displacement from true vertical) proposed for the operation.

69

70

ARTICLE XV
continued

1 H. Deeper Drilling:

2 In the event any Consenting Party desires to drill or deepen a Non-Consent well to a depth below the initial proposed objective
3 formation or interval, such party shall give notice thereof, complying with the requirements of Article VI.B.1., to all parties
4 (including Non-Consenting Parties except any Non-Consenting Party that declined to participate in an Initial Well Proposal which
5 caused it to forfeit its lease rights to such deeper objective formation or interval within the proposed Unit or Contract Area).
6 Thereupon, Article VI.B. shall apply and all parties receiving such notice shall have the right to participate or not participate in the
7 drilling or deepening of such well pursuant to said Article VI.B. In the event, however, any Non-Consenting Party elects to
8 participate in the deeper drilling operation, such Non-Consenting Party shall pay or make reimbursement (as the case may be) of the
9 following costs and expenses:

10 1. If the proposal to drill deeper is made prior to the completion or proposed completion of such Non-Consent well as a dry
11 hole or prior to completion of such well as a commercial well, such Non-Consenting Party shall pay (or reimburse Consenting Parties
12 for, as the case may be) that share of costs and expenses incurred in drilling said well from the surface to total depth, as deepened or
13 proposed to be deepened, which Non-Consenting Party would have paid if said well had initially been proposed to be drilled to said
14 depth and Non-Consenting Party had agreed to participate therein; provided, however, all costs for testing and completion or
15 attempted completion of the well incurred by Consenting Parties prior to the point of actual operations to drill deeper than the
16 Initial Proposed Objective shall be for the sole account of Consenting Parties; and

17 2. If the proposal is made for a Non-Consent well that has been previously completed as a commercial well but is no longer
18 producing in paying quantities, such Non-Consenting Party shall, in addition to paying all costs of re-entering said well and
19 deepening the same below its total depth, also reimburse Consenting Parties for the proportional share of the Non-Consenting
20 Parties share of the actual part of any unrecovered costs to drill, complete and equip such well.

21 The foregoing shall not imply a right of any Consenting Party to propose any deeper drilling operation for a Non-Consent well prior
22 to completion of the drilling of such well to casing point for its Initial Proposed Objective without the consent of all other Consenting
23 Parties.

24 The provisions of this Article XV.H. shall not apply to the takeover of a well by Non-Consenting Parties in the event all
25 Consenting Parties elect to permanently plug and abandon the same, but such right of Non-Consenting Parties shall be governed by
26 Article VI.E.3.

27
28 I. Sidetracking:

29 Notwithstanding the provisions of Article VI.B(4), "Sidetracking", such paragraph shall not be applicable to operations in the
30 lateral portion of a horizontal or multi-lateral well. Drilling operations which are intended to recover penetration of the target
31 interval which are conducted in a horizontal or multi-lateral well shall be considered as included in the original proposed drilling
32 operations.

33
34 J. Further Assurances:

35 In connection with this agreement, the parties agree to execute and deliver such additional documents and instruments and to
36 perform such additional acts as may be necessary or appropriate to effectuate, carry out, and perform all the terms, provisions and
37 conditions of this agreement. Without limiting the generality of the foregoing, the parties agree to execute and deliver to Operator one or
38 more Memoranda of Agreement in the form of Exhibit "F" in recordable form, giving notice of the existence of this Operating Agreement,
39 which Operator shall cause to be recorded in the county or counties in which any portion of the Contract Area is located.

40
41 K. Covenants Running with the Land:

42 The terms, provisions, covenants and conditions of this agreement shall be deemed to be covenants running with the lands,
43 the lease or leases and leasehold estate covered hereby, and all of the terms, provisions, covenants and conditions of this agreement
44 shall be binding upon and inure to the benefit of the parties hereto, their respective successors and assigns.

45
46 L. Headings:

47 All headings in this agreement are for reference purposes only and have no binding effect on the terms, conditions or
48 provisions of this agreement.

49
50 M. Non-Participation in a Completion Election Proposal for a Vertical Well:

51 The parties agree that to the extent a party participates in the drilling of a vertical well proposed as an Initial Well under
52 Article VI.A, and such party makes a non-consent election as to the completion proposed under Article VII.D.2, the non-consenting
53 party shall be subject to the provisions of non-consent penalties as set forth in Article VI.B.2 with respect to that well for all costs
54 incurred thereafter. Such non-consent election shall not act to cause a forfeiture of leasehold rights within the proposed unit of the
55 Initial Well.

56
57 N. Indemnity for Access to Contract Area:

58 Each Non-Operator shall indemnify and hold Operator harmless against any and all liability in excess of insurance coverage
59 carried for the joint account for injury to each such Non-Operator's officers, employees and/or agents resulting from and in any way
60 relating to such officers, employees, and/or agents presence on the Contract Area. The Non-Operators indemnity to Operator shall
61 also apply to any other person whose presence on the Contract Area is at the insistence of such Non-Operator.

62
63 O. Voting by the parties:

64 Unless otherwise provided for herein, each party to this agreement shall have a voting interest equal to its Unit participation.
65 All decisions, determinations, consents or approvals of the parties, unless otherwise provided for herein or in the Unit Agreement
66 Attached hereto, shall be made by the affirmative vote of one or more parties having a combined voting interest of at least fifty-one
67 Percent (51%).

68
69
70

ARTICLE XV
continued

[REMAINDER OF PAGE LEFT INTENTIONALLY BLANK]

[SIGNATURE BLOCKS ON PAGE 18]

1
2
3
4
5
6
7
8
9
10
11
12
13
14
15
16
17
18
19
20
21
22
23
24
25
26
27
28
29
30
31
32
33
34
35
36
37
38
39
40
41
42
43
44
45
46
47
48
49
50
51
52
53
54
55
56
57
58
59
60
61
62
63
64
65
66
67
68
69
70

**ARTICLE XVI.
MISCELLANEOUS**

This agreement shall be binding upon and shall inure to the benefit of the parties hereto and to their respective heirs, devisees, legal representatives, successors and assigns.

This instrument may be executed in any number of counterparts, each of which shall be considered an original for all purposes.

IN WITNESS WHEREOF, this agreement shall be effective as of 29th day of September, (year) 2021.

Gulfport Appalachia, LLC _____, who has prepared and circulated this form for execution, represents and warrants that the form was printed from and with the exception listed below, is identical to the AAPL Form 610-1982 Model Form Operating Agreement, as published in diskette form by Forms On-A-Disk, Inc. No changes, alterations, or modifications, other than / ~~those in Article~~ **as shown by strikethrough and/or bold type,** _____, have been made to the form.

O P E R A T O R

GULFPORT APPALACHIA, LLC

By: _____
Lester A. Zitkus
Type or print name
Title _____
Date _____
Tax ID or S.S. No. _____

NON-OPERATORS

EXHIBIT "A"

Attached to and made a part of that certain Unit Operating Agreement
dated September 29, 2021, as approved by the
Ohio Department of Natural Resources for the Limestone Run South Unit

1. Description of lands subject to this Agreement:

The Contract Area is the Unit shown on Exhibit "A-1" attached hereto.

2. Restrictions, if any, as to depths, formations or substances:

This Agreement shall cover the Unit Area from fifty feet above the top of the Utica Shale formation to fifty feet below the top of the Trenton Limestone (as more particularly defined in Article 1 of the Unit Agreement).

3. Parties to agreement with addresses for notice purposes:

Gulfport Appalachia, LLC
3001 Quail Springs Parkway
Oklahoma City, Oklahoma 73134
Attention: Stuart McLain

The names and addresses of the remaining parties set forth in Exhibit "A-3" and Exhibit "A-6" attached hereto.

4. Percentages or fractional interests of parties to this agreement:

OPERATOR	<u>Working Interest</u>
Gulfport Appalachia, LLC	81.87266124%*
 UNCOMMITTED WORKING INTEREST OWNER	
Equinor USA Onshore Properties Inc. Attn: KC McAdams, Principal Landman 2107 CityWest Blvd, Ste 100 Houston, TX 77042	4.72576009%
 UNLEASED MINERAL OWNERS	 13.40157867%
 TOTAL:	 100.000000%

5. Oil and Gas Leases and/or Oil and Gas Interests subject to this agreement:

See Exhibit "A-2"

*It is understood by the Parties that the working interests listed above are estimates and are subject to change based upon the verification of title, additional leasehold acquired within the Contract Area, and/or the participation or non-participation of unleased mineral interests and/or third parties. The Parties' interests shall be adjusted to reflect the actual interest owned by the Parties in the Contract Area.

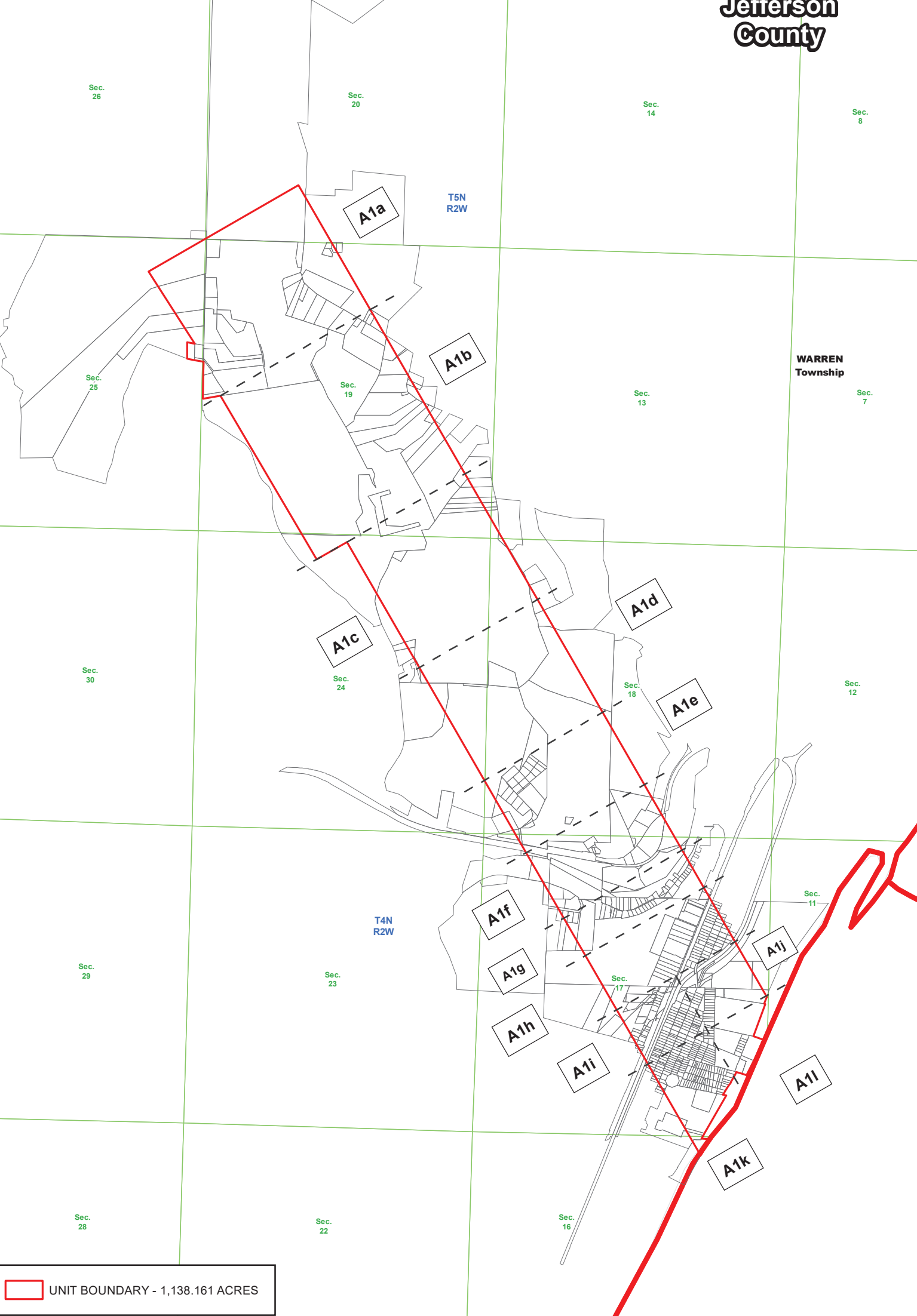
End of Exhibit "A"

EXHIBIT "A-1"

GULFPORT APPALACHIA, LLC
LIMESTONE RUN SOUTH UNIT
1,138.161 ACRES

**Jefferson
County**

**WARREN
Township**

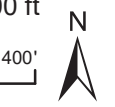


UNIT BOUNDARY - 1,138.161 ACRES



LIMESTONE RUN SOUTH
WARREN TOWNSHIP
JEFFERSON COUNTY, OHIO

1 in = 2,100 ft

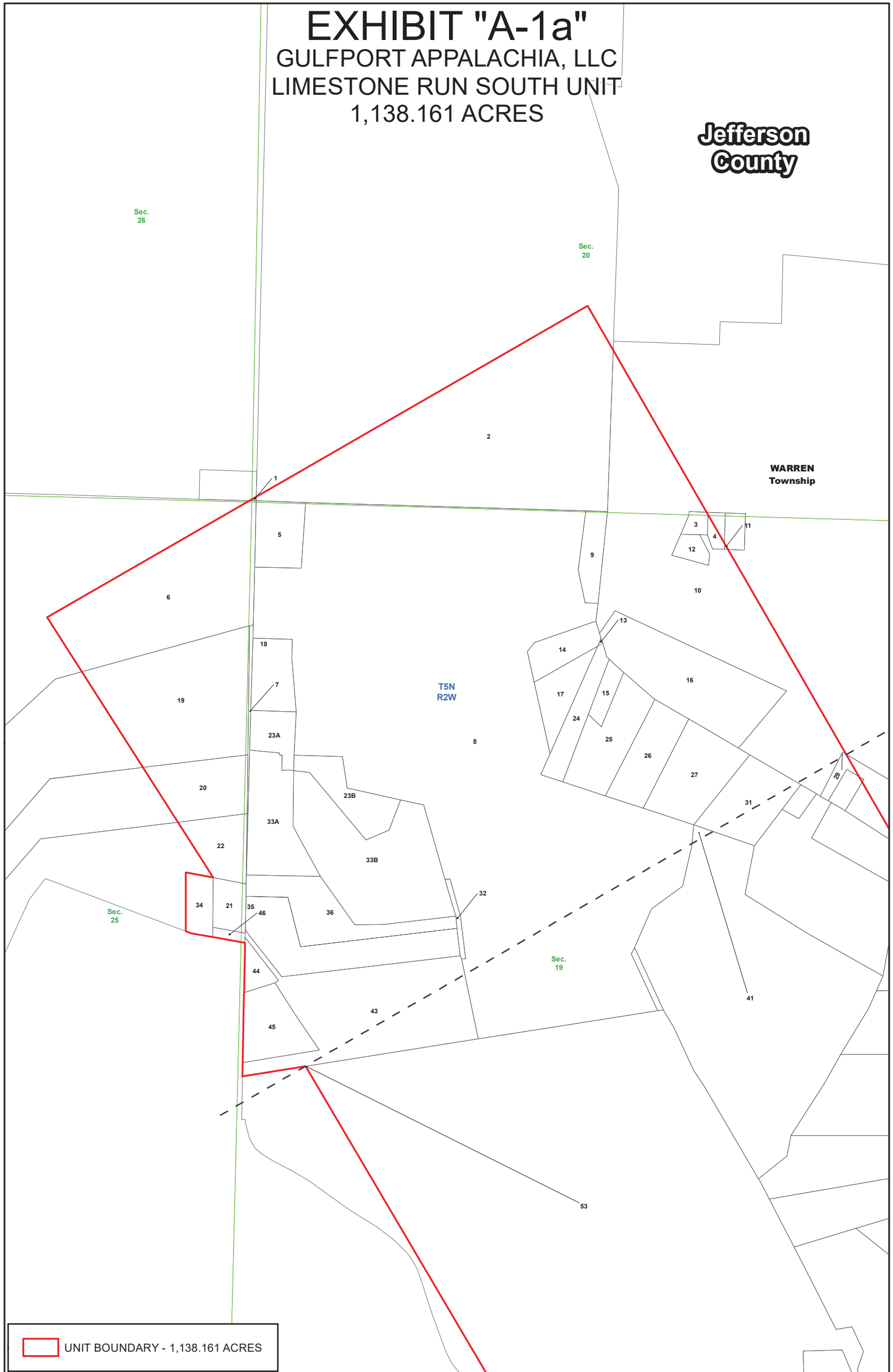


Last Updated: September 22, 2021
Version 1

EXHIBIT "A-1a"

GULFPORT APPALACHIA, LLC
LIMESTONE RUN SOUTH UNIT
1,138.161 ACRES

**Jefferson
County**

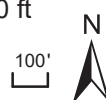


 UNIT BOUNDARY - 1,138.161 ACRES



LIMESTONE RUN SOUTH
WARREN TOWNSHIP
JEFFERSON COUNTY, OHIO

1 in = 550 ft



Last Updated: September 22, 2021
Version 1

EXHIBIT A1a

MAP ID	PARCEL NUMBER	ACRES
1	41-00741-000	0.007
2	41-00646-000	23.038
3	41-00367-000	0.297
4	41-00368-000	0.187
5	41-01049-000	1.810
6	41-02164-000	11.052
7	41-02316-000	0.560
8	41-02390-000	73.280
9	41-00192-000	1.530
10	41-00372-000	19.452
11	41-00369-000	0.006
12	41-01872-000	0.460
13	41-00510-000	0.009
14	41-00511-000	1.316
15	41-01484-000	0.606
16	41-00372-002	6.590
17	41-01483-000	1.569
18	41-02391-000	1.780
19	41-02611-000	9.574
20	41-02611-002	3.038
21	41-02613-000	0.970
22	41-02611-001	1.914
23A	41-00381-002	1.230
23B	41-00381-002	2.071
24	41-01482-000	1.544
25	41-02120-002	3.085
26	41-02121-000	2.429
27	41-02120-000	3.375
29	41-00372-001	0.969
31	41-02120-001	2.930
32	41-01409-000	0.180
33A	41-00381-000	3.610
33B	41-00381-000	8.494
34	41-02612-000	0.950
35	41-01430-000	4.450
36	41-01431-000	3.240
41	41-00468-000	24.430
43	41-01410-000	8.863
44	41-01408-000	0.477
45	41-01410-001	2.165
46	41-02614-000	0.200
53	41-01487-000	104.093



LIMESTONE RUN SOUTH
WARREN TOWNSHIP
JEFFERSON COUNTY, OHIO

EXHIBIT "A-1b"

GULFPORT APPALACHIA, LLC
LIMESTONE RUN SOUTH UNIT
1,138.161 ACRES

**Jefferson
County**

**WARREN
Township**

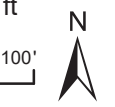


 UNIT BOUNDARY - 1,138.161 ACRES



LIMESTONE RUN SOUTH
WARREN TOWNSHIP
JEFFERSON COUNTY, OHIO

1 in = 550 ft



Last Updated: September 22, 2021
Version 1

EXHIBIT A1b

MAP ID	PARCEL NUMBER	ACRES
8	41-02390-000	73.280
10	41-00372-000	19.452
28	41-01432-000	0.350
29	41-00372-001	0.969
30	41-00395-000	0.420
31	41-02120-001	2.930
37A	41-00982-000	7.792
37B	41-00982-000	2.148
38	41-02558-000	1.369
39	41-02557-000	0.020
40	41-02557-001	2.670
41	41-00468-000	24.430
42	41-00469-000	0.210
43	41-01410-000	8.863
47	41-02557-002	4.440
48	41-00471-000	0.063
49	41-02539-000	0.241
50	41-02197-000	0.932
51	41-00285-000	0.110
52	41-00608-000	6.397
53	41-01487-000	104.093
54	41-01005-000	7.050
55	41-00262-000	7.050
56	41-02199-000	0.429
57	41-02198-000	7.636
58	41-02222-000	2.785
59	41-02222-001	4.619
60	41-00727-000	1.145
61	41-02757-000	15.901
65A	41-02200-000	57.221
65B	41-02200-000	4.410



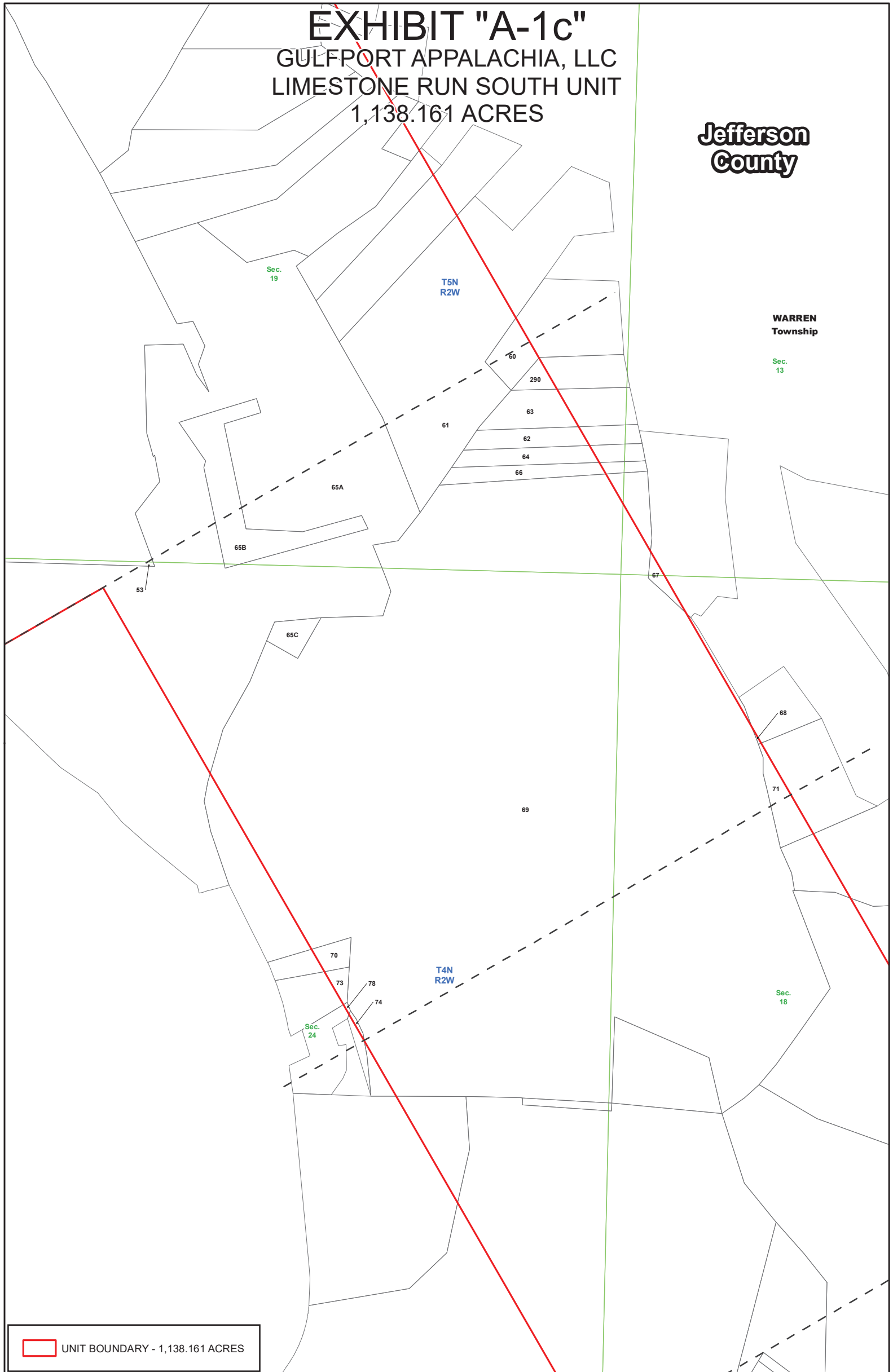
LIMESTONE RUN SOUTH
WARREN TOWNSHIP
JEFFERSON COUNTY, OHIO

EXHIBIT "A-1c"

GULFPORT APPALACHIA, LLC
LIMESTONE RUN SOUTH UNIT
1,138.161 ACRES

**Jefferson
County**

**WARREN
Township**

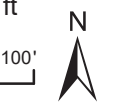


 UNIT BOUNDARY - 1,138.161 ACRES



LIMESTONE RUN SOUTH
WARREN TOWNSHIP
JEFFERSON COUNTY, OHIO

1 in = 550 ft



Last Updated: September 22, 2021
Version 1

Exhibit A1c

MAP ID	PARCEL NUMNER	ACRES
53	41-01487-000	104.093
60	41-00727-000	1.145
61	41-02757-000	15.901
62	41-00464-000	1.291
63	41-01438-000	1.691
64	41-00465-000	1.379
65A	41-02200-000	57.221
65B	41-02200-000	4.410
65C	41-02200-000	0.751
66	41-01213-000	1.354
67	41-00195-000	0.315
68	41-00531-000	0.014
69	41-00718-000	154.818
70	41-02767-000	0.522
71	41-00529-000	1.202
73	41-02766-000	0.300
74	41-00718-001	0.144
78	41-01402-000	0.022
290	41-00284-000	0.426



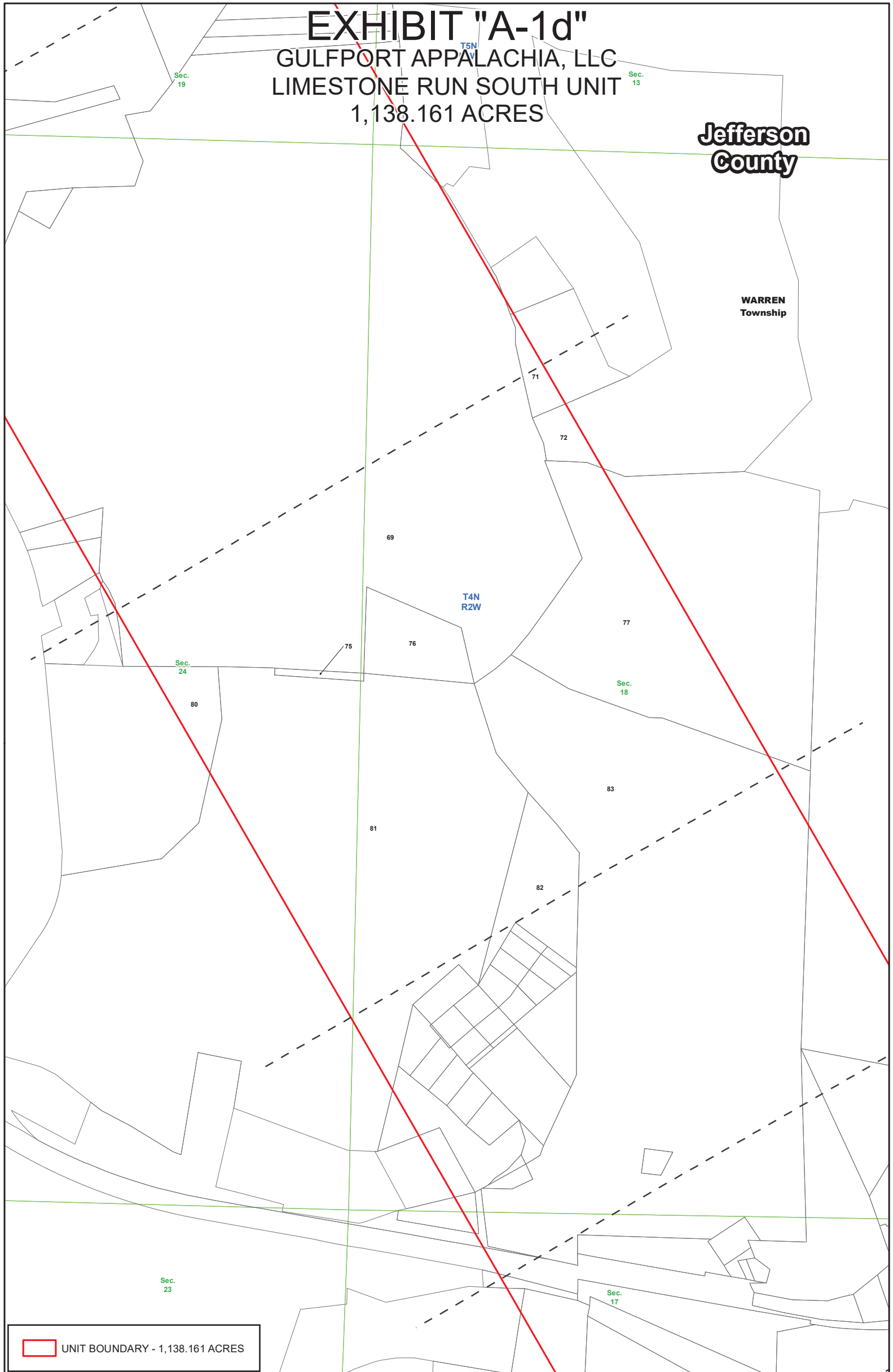
LIMESTONE RUN SOUTH
WARREN TOWNSHIP
JEFFERSON COUNTY, OHIO

EXHIBIT "A-1d"

GULFPORT APPALACHIA, LLC
LIMESTONE RUN SOUTH UNIT
1,138.161 ACRES

**Jefferson
County**

**WARREN
Township**

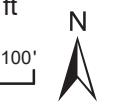


 UNIT BOUNDARY - 1,138.161 ACRES



LIMESTONE RUN SOUTH
WARREN TOWNSHIP
JEFFERSON COUNTY, OHIO

1 in = 550 ft



Last Updated: September 22, 2021
Version 1

Exhibit A1d

MAP ID	PARCEL NUMBER	ACRES
69	41-00718-000	154.818
71	41-00529-000	1.202
72	41-00676-000	1.359
74	41-00718-001	0.144
75	41-01425-002	0.364
76	41-01422-000	4.325
77	41-00860-000	18.016
80	41-01425-001	2.263
81	41-01425-000	47.194
82	41-02774-002	5.520
83	41-01185-000	79.935
84	41-02774-001	0.200



LIMESTONE RUN SOUTH
WARREN TOWNSHIP
JEFFERSON COUNTY, OHIO

EXHIBIT "A-1e"

GULFPORT APPALACHIA, LLC
LIMESTONE RUN SOUTH UNIT
1,138.161 ACRES

**Jefferson
County**

**WARREN
Township**

Sec.
24

Sec.
18

T4N
R2W

Sec.
23

Sec.
17

 UNIT BOUNDARY - 1,138.161 ACRES



LIMESTONE RUN SOUTH
WARREN TOWNSHIP
JEFFERSON COUNTY, OHIO

1 in = 450 ft

100'



Last Updated: September 22, 2021
Version 1

Exhibit A1e

MAP ID	PARCEL NUMBER	ACRES
81	41-01425-000	47.194
82	41-02774-002	5.520
83	41-01185-000	79.935
84	41-02774-001	0.200
85	41-02774-000	0.190
86	41-02183-000	0.380
87	41-02637-000	0.360
88	41-02775-000	0.490
89	41-01265-000	0.540
90	41-00923-000	0.610
91	41-02790-000	0.889
92	41-01001-000	0.809
93	41-01264-000	0.650
94	NO TAX ID	0.031
95	41-00122-000	0.430
96	41-00308-000	0.450
97	41-00013-000	0.390
98	41-02179-000	0.400
99	41-02207-000	0.360
100	41-01650-000	2.138
101	41-01648-000	0.092
102	41-01647-000	0.092
103	41-02755-000	0.680
104	41-01649-000	3.285
105	41-02730-000	10.172
106	41-02580-000	6.231
107	41-00111-000	0.351
108	41-01591-000	0.820
109	41-01379-000	2.770
110	41-02756-000	3.161
111	41-01651-000	0.286
115	NO TAX ID	0.125
116	41-00433-000	0.331
117	41-00206-000	0.280
118	41-02245-000	0.289
119	41-02606-000	9.095
123	41-01183-000	1.800
132	NO TAX ID	4.829
133	NO TAX ID	0.368
291	41-01263-000	0.610



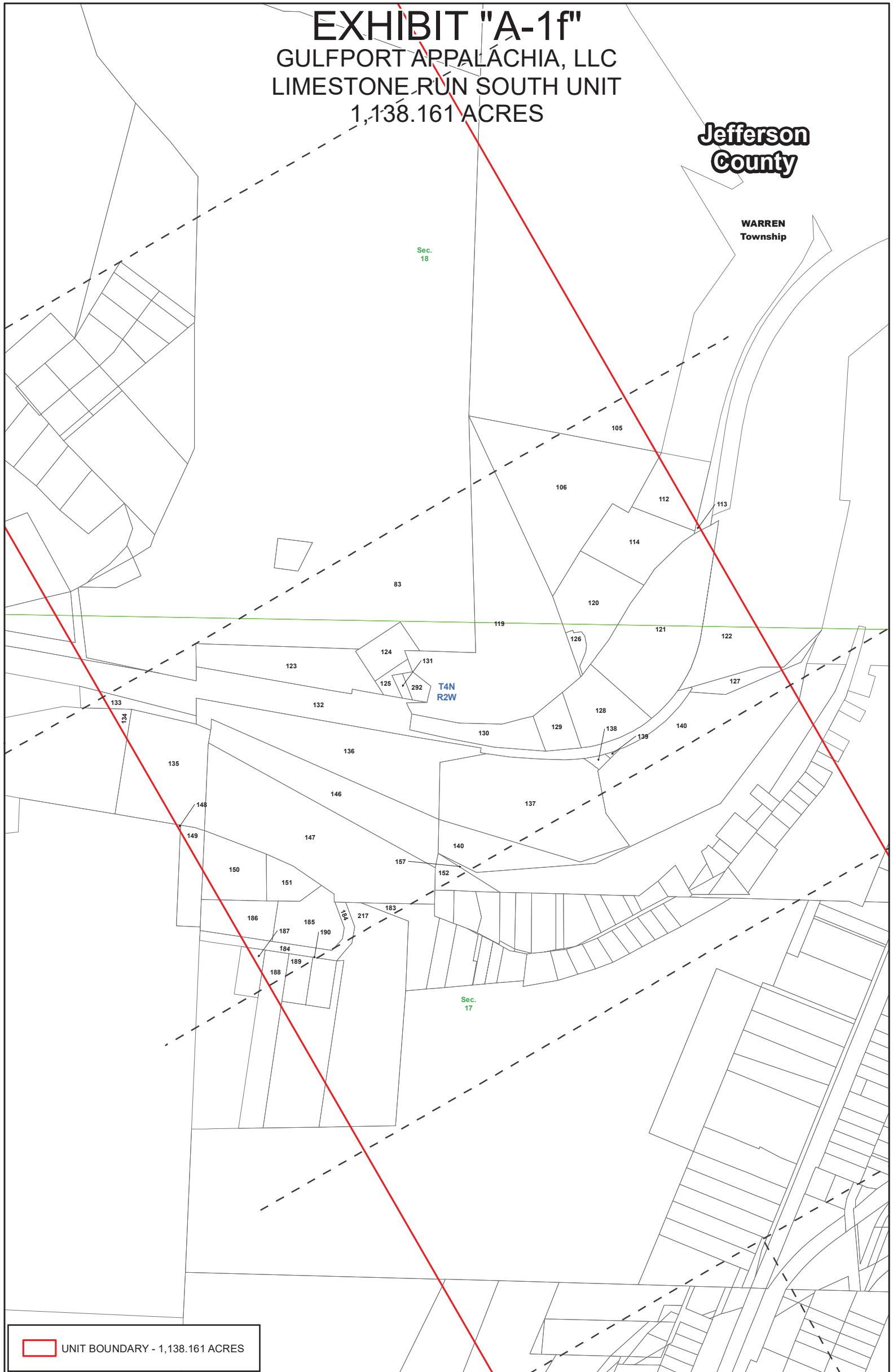
LIMESTONE RUN SOUTH
WARREN TOWNSHIP
JEFFERSON COUNTY, OHIO

EXHIBIT "A-1f"

GULFPORT APPALACHIA, LLC
LIMESTONE RUN SOUTH UNIT
1,138.161 ACRES

**Jefferson
County**

**WARREN
Township**

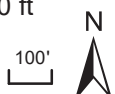


 UNIT BOUNDARY - 1,138.161 ACRES



LIMESTONE RUN SOUTH
WARREN TOWNSHIP
JEFFERSON COUNTY, OHIO

1 in = 450 ft



Last Updated: September 22, 2021
Version 1

Exhibit A1f

MAP ID	PARCEL NUMBER	ACRES
83	41-01185-000	79.935
105	41-02730-000	10.172
106	41-02580-000	6.231
112	41-01222-000	0.844
113	41-00241-000	0.014
114	41-00129-000	1.956
117	41-00206-000	0.280
119	41-02606-000	9.095
120	41-00128-000	2.896
121	41-02600-001	4.873
122	41-00241-000	2.250
123	41-01183-000	1.800
124	41-00748-000	0.727
125	41-01558-000	0.230
126	41-00128-001	0.189
127	41-00241-000	0.429
128	41-02600-000	1.590
129	41-02601-000	0.690
130	41-00376-000	1.114
131	41-01556-000	0.100
132	NO TAX ID	4.829
133	NO TAX ID	0.368
134	41-02027-000	0.127
135	41-00698-000	2.484
136	41-00241-000	4.772
137	41-00241-000	5.692
138	NO TAX ID	0.079
139	41-00241-000	0.017
140	41-00241-000	8.521
146	41-02800-000	0.844
147	42-00292-000	7.470
148	41-01587-001	0.005
149	41-01587-000	0.387
150	42-00237-000	1.316
151	42-00016-000	0.650
152	42-00245-000	0.510
157	42-00043-000	4.546
182	42-00246-000	0.170
183	42-00093-000	1.180
184	42-00391-004	0.577
185	42-00391-000	1.297
186	42-00391-003	1.060
187	42-00337-000	0.216
188	42-00224-000	0.523
189	42-00351-000	0.460
190	42-00305-000	0.459
217	42-00314-000	5.563
292	41-01557-000	0.230



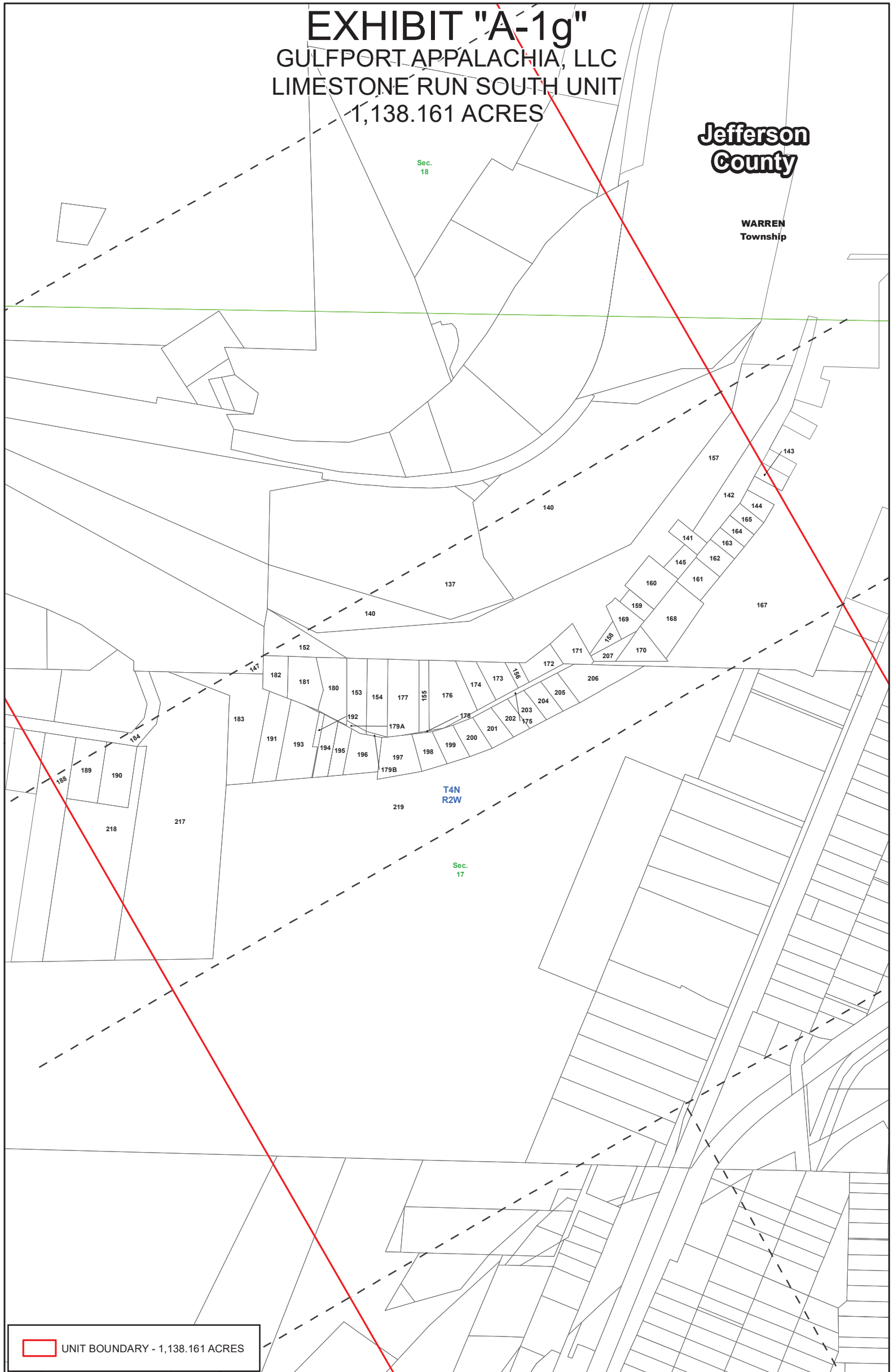
LIMESTONE RUN SOUTH
WARREN TOWNSHIP
JEFFERSON COUNTY, OHIO

EXHIBIT "A-1g"

GULFPORT APPALACHIA, LLC
LIMESTONE RUN SOUTH UNIT
1,138.161 ACRES

**Jefferson
County**

**WARREN
Township**



UNIT BOUNDARY - 1,138.161 ACRES



LIMESTONE RUN SOUTH
WARREN TOWNSHIP
JEFFERSON COUNTY, OHIO

1 in = 350 ft



Last Updated: September 22, 2021
Version 1

Exhibit A1g

MAP ID	PARCEL NUMBER	ACRES
137	41-00241-000	5.692
140	41-00241-000	8.521
141	42-00057-000	0.138
142	42-00183-000	0.529
143	42-00311-000	0.044
144	42-00037-000	0.130
145	42-00183-000	0.131
147	42-00292-000	7.470
152	42-00245-000	0.510
153	42-00228-000	0.320
154	42-00229-000	0.300
155	42-00271-000	0.100
156	42-00052-000	0.080
157	42-00043-000	4.546
158	42-00183-000	0.089
159	42-00225-000	0.140
160	42-00112-000	0.350
161	42-00060-000	0.250
162	42-00059-000	0.170
163	42-00058-000	0.170
164	42-00268-000	0.110
165	42-00036-000	0.120
166	42-00011-000	0.087
167	42-00263-000	4.324
168	42-00240-000	0.500
169	42-00127-000	0.190
170	42-00283-000	0.250
171	42-00184-000	0.330
172	42-00053-000	0.180
173	42-00270-000	0.230
174	42-00269-000	0.300
175	NO TAX ID	0.139
176	42-00272-000	0.500
177	42-00109-000	0.550
178	NO TAX ID	0.008
179A	NO TAX ID	0.030
179B	NO TAX ID	0.012
180	42-00238-000	0.410
181	42-00158-000	0.390
182	42-00246-000	0.170
183	42-00093-000	1.180
184	42-00391-004	0.577
185	42-00391-000	1.297
188	42-00224-000	0.523
189	42-00351-000	0.460
190	42-00305-000	0.459
191	42-00101-000	0.480
192	42-00217-000	0.620
193	42-00187-001	0.050
194	42-00187-000	0.210
195	42-00226-000	0.200

MAP ID	PARCEL NUMBER	ACRES
196	42-00227-000	0.330
197	42-00273-000	0.240
198	42-00279-000	0.190
199	42-00278-000	0.190
200	42-00277-000	0.190
201	42-00276-000	0.170
202	42-00267-000	0.220
203	42-00274-000	0.170
204	42-00275-000	0.170
205	42-00281-000	0.170
206	42-00280-000	0.410
207	42-00282-000	0.250
217	42-00314-000	5.563
218	42-00391-002	1.347
219	42-00080-000	36.994



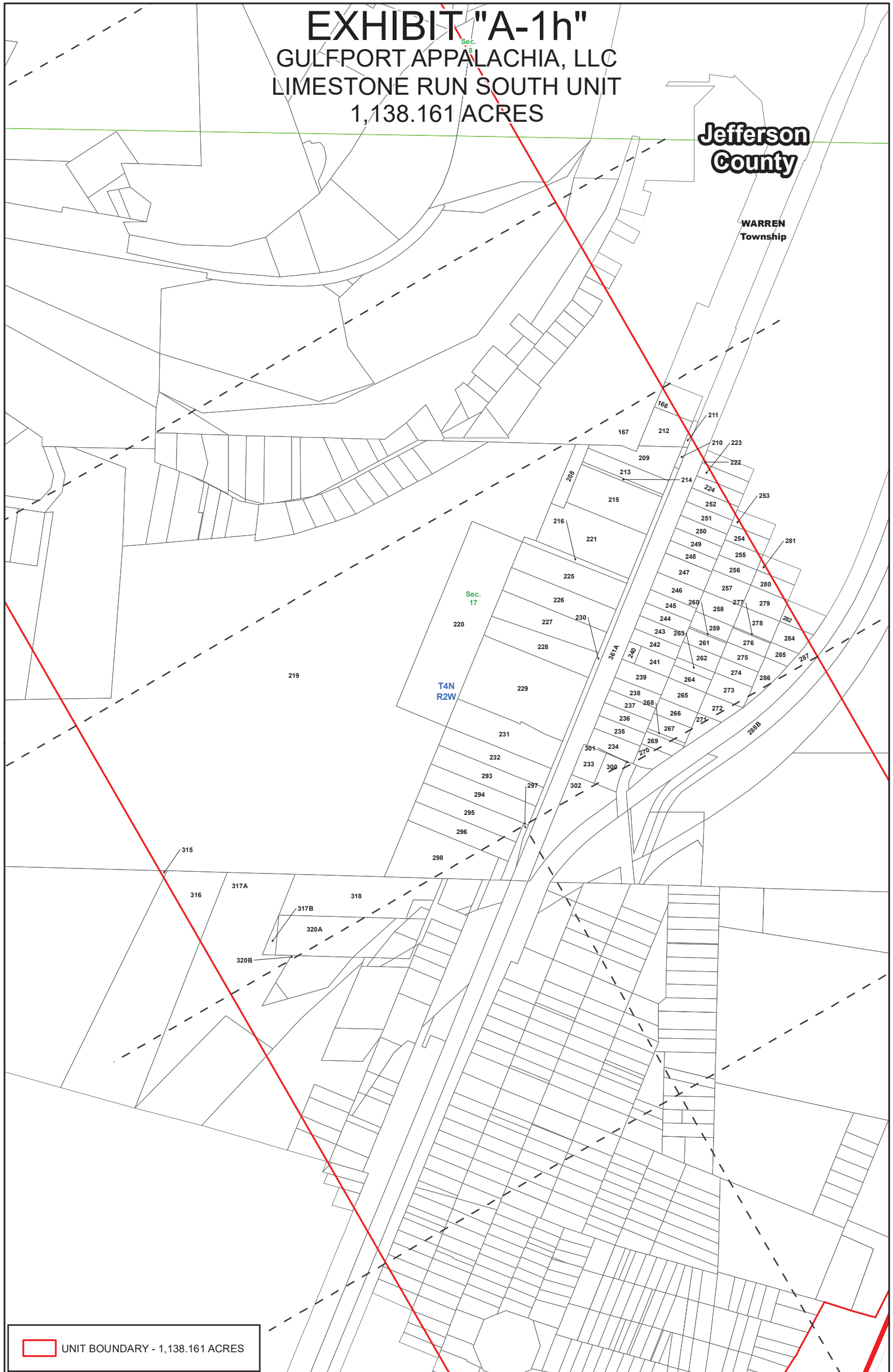
LIMESTONE RUN SOUTH
WARREN TOWNSHIP
JEFFERSON COUNTY, OHIO

EXHIBIT "A-1h"

GULFPORT APPALACHIA, LLC
LIMESTONE RUN SOUTH UNIT
1,138.161 ACRES

**Jefferson
County**


**WARREN
Township**



 UNIT BOUNDARY - 1,138.161 ACRES



LIMESTONE RUN SOUTH
WARREN TOWNSHIP
JEFFERSON COUNTY, OHIO

1 in = 400 ft
80' 

Last Updated: September 22, 2021
Version 1

Exhibit A1h

MAP ID	PARCEL NUMBER	ACRES
166	42-00011-000	0.087
167	42-00263-000	4.324
208	42-00000-000	0.272
209	42-00241-000	0.530
210	42-00362-000	0.030
211	42-00066-000	0.050
212	42-00253-000	0.438
213	42-00170-000	0.380
214	42-00413-001	0.070
215	42-00413-002	1.033
216	42-00008-000	0.184
219	42-00080-000	36.994
220	42-00081-000	3.400
221	42-00078-000	1.370
222	42-00316-000	0.021
223	42-00249-000	0.080
224	42-00061-000	0.160
225	42-00007-000	0.964
226	42-00198-000	0.830
227	42-00251-000	0.960
228	42-00218-000	0.680
229	42-00206-000	2.290
230	42-00364-000	1.300
231	42-00001-000	1.040
232	42-00009-000	0.689
233	42-00012-000	0.250
234	42-00180-000	0.232
235	42-00179-000	0.232
236	42-00091-000	0.232
237	42-00045-000	0.232
238	42-00220-000	0.232
239	42-00219-000	0.232
240	42-00390-000	0.066
241	42-00389-000	0.166
242	42-00173-000	0.232
243	42-00005-000	0.232
244	42-00054-000	0.232
245	42-00244-000	0.232
246	42-00243-000	0.232
247	42-00358-000	0.232
248	42-00002-000	0.232
249	42-00092-000	0.232
250	42-00133-000	0.232
251	42-00172-000	0.250
252	42-00023-000	0.249
253	42-00021-000	0.028
254	42-00018-000	0.123
255	42-00019-000	0.214
256	42-00083-000	0.225
257	42-00084-000	0.225
258	42-00017-000	0.225

MAP ID	PARCEL NUMBER	ACRES
259	42-00025-000	0.225
260	42-00026-000	0.047
261	42-00266-000	0.209
262	42-00310-000	0.225
263	42-00108-000	0.133
264	42-00301-000	0.133
265	42-00125-000	0.225
266	42-00126-000	0.225
267	42-00031-000	0.225
268	42-00032-000	0.070
269	42-00146-000	0.180
270	42-00147-000	0.180
271	42-00215-000	0.110
272	42-00214-000	0.160
273	42-00213-000	0.225
274	42-00134-000	0.165
275	42-00171-000	0.225
276	42-00298-000	0.225
277	42-00152-000	0.040
278	42-00150-000	0.225
279	42-00151-000	0.225
280	42-00312-000	0.170
281	42-00319-000	0.050
282	42-00194-000	0.048
284	42-00029-000	0.160
285	42-00077-000	0.130
286	42-00088-000	0.110
287	NO TAX ID	1.226
288B	NO TAX ID	0.917
293	42-00137-000	0.689
294	42-00291-000	0.689
295	42-00116-000	0.689
296	42-00028-000	0.689
297	42-00363-000	0.110
298	42-00328-000	1.320
300	42-00193-000	0.180
301	42-00394-000	0.130
302	42-00356-000	0.930
315	41-01489-000	0.009
316	41-02037-000	0.727
317A	43-01644-000	3.417
317B	43-01644-000	0.083
318	43-00995-000	2.000
320A	43-00996-000	0.891
320B	43-00996-000	0.729
361A	NO TAX ID	2.722



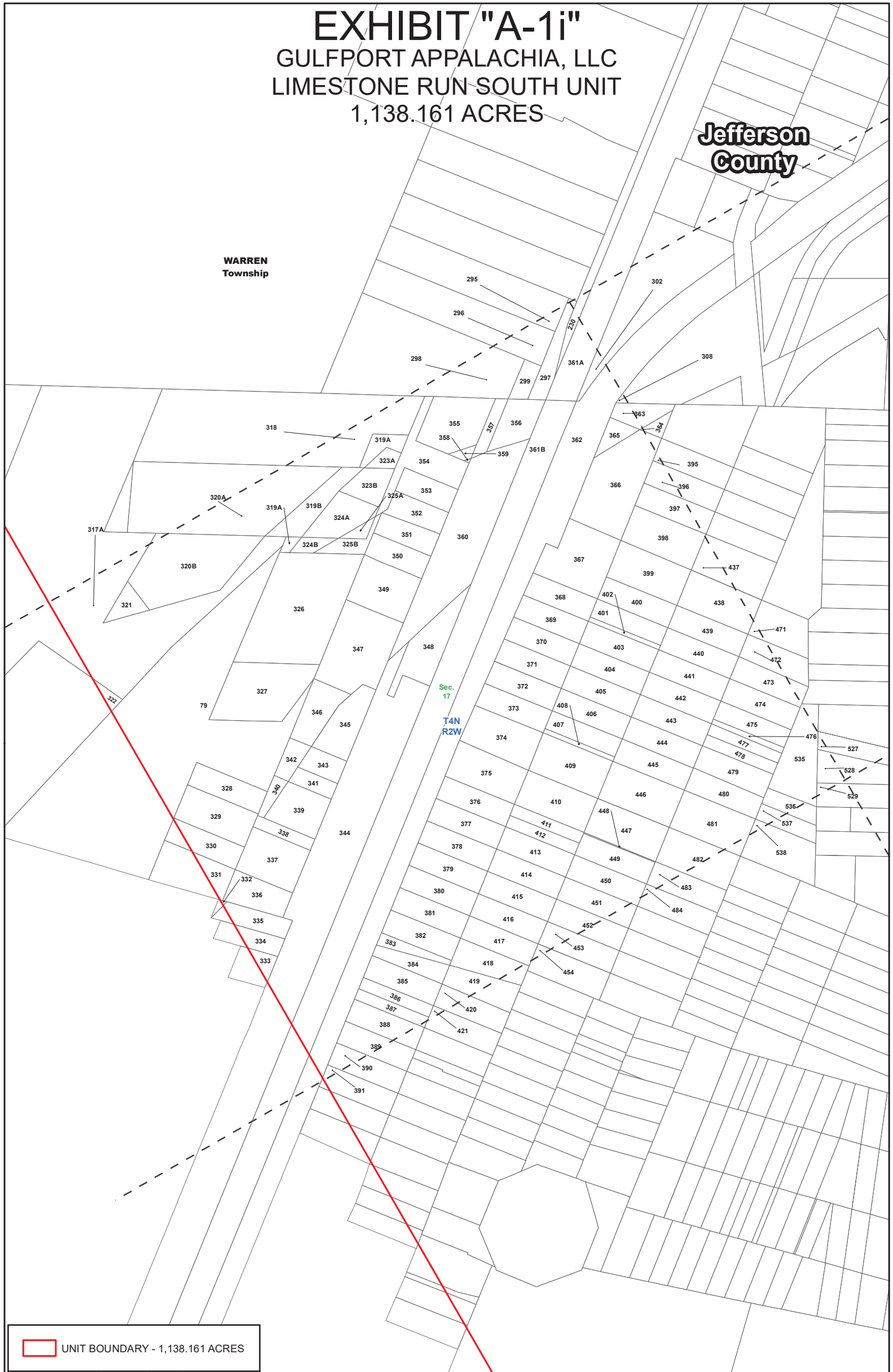
LIMESTONE RUN SOUTH
WARREN TOWNSHIP
JEFFERSON COUNTY, OHIO

EXHIBIT "A-1i"

GULFPORT APPALACHIA, LLC
LIMESTONE RUN SOUTH UNIT
1,138.161 ACRES

**Jefferson
County**

**WARREN
Township**

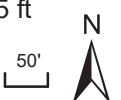


UNIT BOUNDARY - 1,138.161 ACRES



LIMESTONE RUN SOUTH
WARREN TOWNSHIP
JEFFERSON COUNTY, OHIO

1 in = 225 ft



Last Updated: September 22, 2021
Version 1

Exhibit A1i

MAP ID	PARCEL NUMBER	ACRES
79	43-01616-000	2.085
230	42-00364-000	1.300
295	42-00116-000	0.689
296	42-00028-000	0.689
297	42-00363-000	0.110
298	42-00328-000	1.320
299	42-00329-000	0.060
302	42-00356-000	0.930
308	42-00395-000	0.720
317A	43-01644-000	3.417
318	43-00995-000	2.000
319A	43-01121-000	0.207
319B	43-01121-000	0.193
320A	43-00996-000	0.891
320B	43-00996-000	0.729
321	43-01487-000	0.080
322	43-01645-000	0.031
323A	43-00378-000	0.044
323B	43-00378-000	0.126
324A	43-01400-000	0.193
324B	43-01400-000	0.048
325A	43-01401-000	0.031
325B	43-01401-000	0.069
326	43-01144-000	1.000
327	43-01565-000	0.490
328	43-01145-000	0.192
329	43-01146-000	0.278
330	43-01147-000	0.158
331	43-01148-000	0.089
332	43-00000-000	0.001
333	43-00685-000	0.038
334	43-00684-000	0.080
335	43-00916-000	0.123
336	43-01078-000	0.170
337	43-01080-000	0.280
338	43-01488-000	0.066
339	43-01610-000	0.220
340	43-01614-000	0.020
341	43-01395-000	0.080
342	43-01399-000	0.060
343	43-01397-000	0.100
344	43-01473-000	1.614
345	43-01432-000	0.240
346	43-01564-000	0.130
347	43-01158-000	0.483
348	43-01592-000	0.284
349	43-01157-000	0.295
350	43-01577-000	0.158
351	43-01156-000	0.158
352	43-01154-000	0.134
353	43-01155-000	0.142

MAP ID	PARCEL NUMBER	ACRES
354	NO TAX ID	0.273
355	43-01321-000	0.120
356	43-01591-000	0.170
357	NO TAX ID	0.072
358	43-01451-000	0.001
359	43-01449-000	0.020
360	43-01595-000	0.630
361A	NO TAX ID	2.722
361B	NO TAX ID	1.592
362	NO TAX ID	2.157
363	43-01620-000	0.155
364	43-01619-000	0.056
365	43-01620-000	0.140
366	43-01619-000	0.477
367	43-00442-000	0.360
368	43-00947-000	0.198
369	43-00800-000	0.198
370	43-00948-000	0.198
371	43-00602-000	0.198
372	43-01038-000	0.198
373	43-01048-000	0.198
374	43-00853-000	0.198
375	43-00519-002	0.198
376	43-00519-001	0.198
377	43-00519-000	0.198
378	43-00419-000	0.198
379	43-00591-000	0.198
380	43-00824-000	0.198
381	43-01223-000	0.198
382	43-00699-000	0.198
383	43-00700-000	0.080
384	43-00708-000	0.110
385	43-00707-000	0.198
386	43-01435-000	0.100
387	43-01434-000	0.098
388	43-00598-000	0.194
389	43-00647-000	0.195
390	43-00471-000	0.198
391	43-00628-000	0.194
395	43-00444-000	0.198
396	43-00937-000	0.198
397	43-00962-000	0.198
398	43-01097-000	0.198
399	43-01277-000	0.198
400	43-01276-000	0.198
401	43-00979-000	0.170
402	43-01001-000	0.058
403	43-01000-000	0.198
404	43-01052-000	0.198
405	43-01051-000	0.198
406	43-00640-000	0.198



LIMESTONE RUN SOUTH
WARREN TOWNSHIP
JEFFERSON COUNTY, OHIO

Exhibit A1i

MAP ID	PARCEL NUMBER	ACRES
407	43-00639-000	0.170
408	43-00863-000	0.040
409	43-00862-000	0.198
410	43-01411-000	0.198
411	43-00860-000	0.099
412	43-01076-000	0.099
413	43-00663-000	0.198
414	43-00457-000	0.198
415	43-01359-000	0.198
416	43-00879-000	0.198
417	43-00861-000	0.198
418	43-01119-000	0.170
419	43-00583-000	0.160
420	43-00797-000	0.195
421	43-00854-000	0.195
437	43-00893-000	0.198
438	43-00983-000	0.198
439	43-01054-000	0.198
440	43-00839-000	0.198
441	43-00634-000	0.198
442	43-01362-000	0.198
443	43-00843-000	0.198
444	43-00717-000	0.198
445	43-00716-000	0.198
446	43-00815-000	0.198
447	43-01206-000	0.168
448	43-01205-001	0.036
449	43-01205-000	0.192
450	43-00479-000	0.198
451	43-00554-000	0.198
452	43-01199-000	0.198
453	43-01118-000	0.198
454	43-00534-000	0.198
471	43-00898-000	0.160
472	43-00900-000	0.190
473	43-00873-000	0.200
474	43-00944-000	0.138
475	43-00914-000	0.170
476	43-00400-000	0.040
477	43-00399-000	0.099
478	43-00783-000	0.100
479	43-00785-000	0.198
480	43-01188-000	0.198
481	43-01187-000	0.198
482	43-00851-000	0.198
483	43-00968-000	0.198
484	43-00963-000	0.198
527	43-01650-000	0.129
528	43-00391-000	0.240
529	43-00953-000	0.232
535	43-00661-000	0.180

MAP ID	PARCEL NUMBER	ACRES
536	43-00911-000	0.120
537	43-00490-000	0.130
538	43-00565-000	0.180



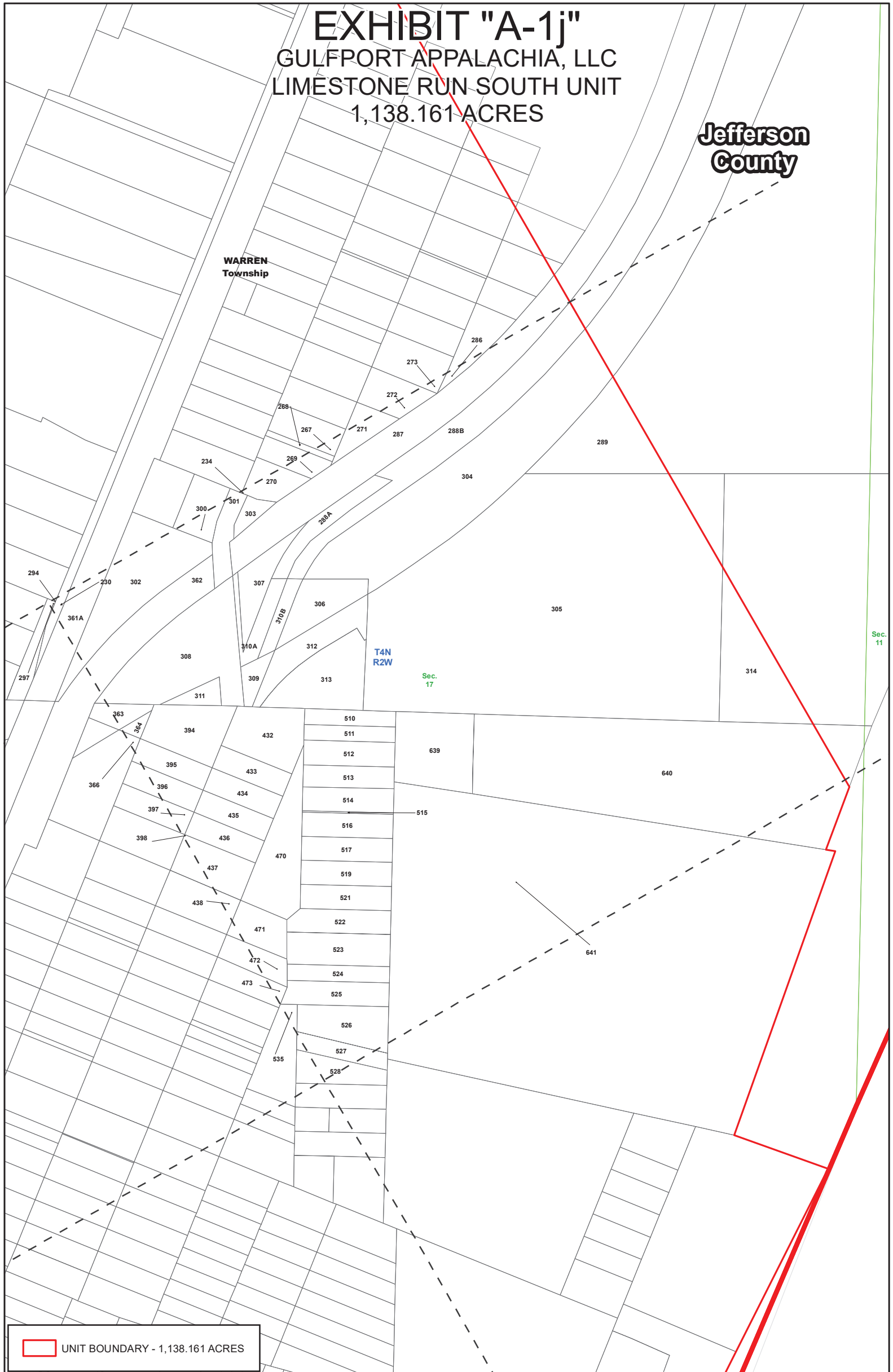
LIMESTONE RUN SOUTH
WARREN TOWNSHIP
JEFFERSON COUNTY, OHIO


EXHIBIT "A-1j"

GULFPORT APPALACHIA, LLC
LIMESTONE RUN SOUTH UNIT
1,138.161 ACRES

**Jefferson
County**

**WARREN
Township**

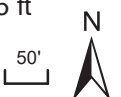


 UNIT BOUNDARY - 1,138.161 ACRES



LIMESTONE RUN SOUTH
WARREN TOWNSHIP
JEFFERSON COUNTY, OHIO

1 in = 225 ft



Last Updated: September 22, 2021
Version 1

Exhibit A1j

MAP ID	PARCEL NUMBER	ACRES
230	42-00364-000	1.300
234	42-00180-000	0.232
267	42-00031-000	0.225
268	42-00032-000	0.070
269	42-00146-000	0.180
270	42-00147-000	0.180
271	42-00215-000	0.110
272	42-00214-000	0.160
273	42-00213-000	0.225
286	42-00088-000	0.110
287	NO TAX ID	1.226
288A	NO TAX ID	0.218
288B	NO TAX ID	0.917
289	42-00346-000	0.670
294	42-00291-000	0.689
297	42-00363-000	0.110
300	42-00193-000	0.180
301	42-00394-000	0.130
302	42-00356-000	0.930
303	NO TAX ID	0.034
304	42-00384-000	2.089
305	42-00348-000	10.012
306	42-00382-000	0.310
307	42-00380-000	0.250
308	42-00395-000	0.720
309	42-00000-000	0.093
310A	NO TAX ID	0.175
310B	NO TAX ID	0.109
311	42-00394-000	0.347
312	42-00000-000	0.326
313	42-00340-000	0.506
314	42-00050-000	0.721
361A	NO TAX ID	2.722
362	NO TAX ID	2.157
363	43-01620-000	0.155
364	43-01619-000	0.056
366	43-01619-000	0.477
394	43-00443-000	0.340
395	43-00444-000	0.198
396	43-00937-000	0.198
397	43-00962-000	0.198
398	43-01097-000	0.198
432	43-01346-000	0.370
433	43-01222-000	0.198
434	43-01095-000	0.198
435	43-00967-000	0.198
436	43-00910-000	0.198
437	43-00893-000	0.198
438	43-00983-000	0.198
470	43-01294-000	0.460
471	43-00898-000	0.160

MAP ID	PARCEL NUMBER	ACRES
472	43-00900-000	0.190
473	43-00873-000	0.200
510	43-00993-000	0.140
511	43-01350-000	0.151
512	43-00857-000	0.259
513	43-01383-000	0.211
514	43-01385-000	0.211
515	43-01386-000	0.030
516	43-00603-000	0.198
517	43-00604-000	0.198
519	43-01023-000	0.232
521	43-01077-000	0.232
522	43-01348-000	0.172
523	43-00899-000	0.292
524	43-00991-000	0.175
525	43-01257-000	0.232
526	43-00744-000	0.250
527	43-01650-000	0.129
528	43-00391-000	0.240
535	43-00661-000	0.180
639	43-00546-000	0.430
640	43-01280-000	3.688
641	43-00545-000	12.010



LIMESTONE RUN SOUTH
WARREN TOWNSHIP
JEFFERSON COUNTY, OHIO

EXHIBIT "A-1k"

GULFPORT APPALACHIA, LLC
LIMESTONE RUN SOUTH UNIT
1,138.161 ACRES

**Jefferson
County**

**WARREN
Township**



 UNIT BOUNDARY - 1,138.161 ACRES



LIMESTONE RUN SOUTH
WARREN TOWNSHIP
JEFFERSON COUNTY, OHIO


1 in = 300 ft
50' 
Last Updated: September 22, 2021
Version 1

Exhibit A1k

MAP ID	PARCEL NUMBER	ACRES
283	43-00521-000	0.001
387	43-01434-000	0.098
388	43-00598-000	0.194
389	43-00647-000	0.195
390	43-00471-000	0.198
391	43-00628-000	0.194
392	43-00755-000	0.159
393	43-00480-000	0.069
417	43-00861-000	0.198
418	43-01119-000	0.170
419	43-00583-000	0.160
420	43-00797-000	0.195
421	43-00854-000	0.195
422	43-01221-000	0.195
423	43-00472-000	0.090
424	43-00990-000	0.100
425	43-00722-000	0.195
426	43-00901-000	0.195
427	43-00841-000	0.195
428	43-00481-000	0.195
429	43-00482-000	0.136
430	43-00626-000	0.059
431	43-00573-000	0.011
450	43-00479-000	0.198
451	43-00554-000	0.198
452	43-01199-000	0.198
453	43-01118-000	0.198
454	43-00534-000	0.198
455	43-00864-000	0.152
456	43-00532-000	0.152
457	43-00531-000	0.152
458	43-00530-000	0.152
459	43-01083-000	0.152
460	43-00542-000	0.152
461	43-00543-000	0.152
462	43-04008-000	0.152
463	43-00969-000	0.152
464	43-01234-000	0.152
465	43-01468-000	0.210
466	43-01467-000	0.241
467	43-00678-000	0.272
468	43-00681-000	0.036
469	43-00667-000	0.066
481	43-01187-000	0.198
482	43-00851-000	0.198
483	43-00968-000	0.198
484	43-00963-000	0.198
485	43-00804-000	0.198
486	43-00784-000	0.198
487	43-00728-000	0.198
488	43-01368-000	0.198

MAP ID	PARCEL NUMBER	ACRES
489	43-00729-000	0.100
490	43-01239-000	0.100
491	43-01240-000	0.060
492	43-00646-000	0.050
493	43-01195-000	0.100
494	43-01208-000	0.100
495	43-01209-000	0.100
496	43-00415-000	0.100
497	43-00775-000	0.100
498	43-00776-000	0.090
499	43-01499-000	1.100
500	43-01019-000	0.122
501	43-01018-000	0.122
502	43-00645-001	0.030
503	43-00645-000	0.110
504	43-00610-000	0.120
505	43-00786-000	0.122
506	43-01005-000	0.122
507	43-00714-000	0.150
508	43-00713-000	0.130
509	43-00462-000	0.150
518	43-01445-000	0.673
520	43-00431-000	1.171
528	43-00391-000	0.240
529	43-00953-000	0.232
530	43-01363-000	0.071
531	43-01366-000	0.131
532	43-01007-000	0.216
533	43-00522-000	0.140
534	43-00486-000	0.180
535	43-00661-000	0.180
536	43-00911-000	0.120
537	43-00490-000	0.130
538	43-00565-000	0.180
539	43-00394-000	0.140
540	43-00715-000	0.140
541	43-00516-000	0.140
542	43-00515-000	0.140
543	43-00408-000	0.140
544	43-01255-000	0.140
545	43-00393-000	0.140
546	43-00392-000	0.140
547	43-00978-000	0.140
548	43-00977-000	0.140
549	43-00770-000	0.152
550	43-00769-000	0.152
551	43-00768-000	0.152
552	43-00767-000	0.152
553	43-00766-000	0.152
554	43-00765-000	0.152
555	43-00764-000	0.152



LIMESTONE RUN SOUTH
WARREN TOWNSHIP
JEFFERSON COUNTY, OHIO

Exhibit A1k

MAP ID	PARCEL NUMBER	ACRES
556	43-00763-000	0.170
557	43-00724-000	0.180
558	43-00723-000	0.180
559	43-00814-000	0.190
560	43-00813-000	0.200
561	43-00946-000	0.230
562	43-00945-000	0.198
563	43-01203-000	0.250
564	43-01202-000	0.230
565	43-00803-000	0.200
566	43-01116-000	0.152
567	43-01115-000	0.106
568	43-00599-000	0.080
569	43-00600-000	0.150
570	43-00601-000	0.150
571	43-00905-000	0.150
572	43-00906-000	0.150
573	43-00907-000	0.150
574	43-00908-000	0.150
575	43-00909-000	0.150
576	43-00555-000	0.150
577	43-00403-000	0.140
578	43-00835-000	0.140
579	43-00836-000	0.150
580	43-00837-000	0.150
581	43-01091-000	0.150
582	43-00838-000	0.220
583	43-00520-000	0.210
584	43-00493-000	0.210
585	43-00492-000	0.159
586	43-00817-000	0.159
587	43-00816-000	0.159
588	43-01028-000	0.159
589	43-01631-000	0.134
590	43-01632-000	0.055
591	43-01258-000	0.159
592	43-00407-000	0.150
593	43-00592-000	0.200
594	43-00881-000	0.150
595	43-00562-000	0.150
596	43-00491-000	0.210
597	43-00875-000	0.159
598	43-00668-000	0.159
599	43-01360-000	0.198
600	43-01006-000	0.152
601	43-01100-000	0.152
602	43-01104-000	0.122
603	43-01101-000	0.072
604	43-00552-000	0.076
605	43-00553-000	0.099
606	43-00659-000	0.082

MAP ID	PARCEL NUMBER	ACRES
607	43-00660-000	0.150
608	43-00495-000	0.152
609	43-00496-000	0.036
610	43-00497-000	0.099
611	43-01263-000	0.070
612	43-01264-000	0.152
613	43-01265-000	0.152
614	43-01266-000	0.152
615	43-01267-000	0.150
616	43-01268-000	0.140
617	43-01269-000	0.140
618	43-01272-000	0.160
619	43-01271-000	0.160
620	43-01026-000	0.160
621	43-00564-000	0.150
622	43-00563-000	0.150
623	43-00874-000	0.150
624	43-00512-000	0.150
625	43-01129-000	0.140
626	43-00904-000	0.140
627	43-01128-000	0.170
628	43-01211-000	0.110
629	43-00830-000	0.112
630	43-00829-000	0.112
631	43-00880-000	0.190
632	43-01367-000	0.190
633	43-01092-000	0.170
634	43-00623-000	0.160
635	43-00740-000	0.170
636	43-01270-000	0.160
637	43-00741-000	0.150
638	43-00742-000	0.140
643	43-01495-000	4.260
651	43-00436-000	3.514
654	43-01462-000	10.807
655	43-01498-000	2.800



LIMESTONE RUN SOUTH
WARREN TOWNSHIP
JEFFERSON COUNTY, OHIO

EXHIBIT "A-11"
GULFPORT APPALACHIA, LLC
LIMESTONE RUN SOUTH UNIT
1,138.161 ACRES

**Jefferson
County**

Sec.
11

**WARREN
Township**

T4N
R2W

640

641

526

Sec.
17

527

528

529

531

532

534

643

644

645

646

647

648

649

650

642

651

652

653

582

583

 UNIT BOUNDARY - 1,138.161 ACRES



LIMESTONE RUN SOUTH
WARREN TOWNSHIP
JEFFERSON COUNTY, OHIO

1 in = 300 ft

50'



Last Updated: September 22, 2021
Version 1

Exhibit A1I

MAP ID	PARCEL NUMBER	ACRES
526	43-00744-000	0.250
527	43-01650-000	0.129
528	43-00391-000	0.240
529	43-00953-000	0.232
531	43-01366-000	0.131
532	43-01007-000	0.216
534	43-00486-000	0.180
582	43-00838-000	0.220
583	43-00520-000	0.210
640	43-01280-000	3.688
641	43-00545-000	12.010
642	43-01489-000	1.382
643	43-01495-000	4.260
644	43-01490-000	0.232
645	43-01493-000	0.160
646	43-01492-000	0.160
647	43-01494-000	0.160
648	43-01494-000	0.160
649	43-01494-000	0.160
650	43-01494-000	0.180
651	43-00436-000	3.514
652	43-00437-000	0.736
653	43-00558-000	0.354



LIMESTONE RUN SOUTH
WARREN TOWNSHIP
JEFFERSON COUNTY, OHIO

MAP ID	PARCEL NUMBER	ACRES	EXHIBIT
1	41-00741-000	0.007	A1a
2	41-00646-000	23.038	A1a
3	41-00367-000	0.297	A1a
4	41-00368-000	0.187	A1a
5	41-01049-000	1.810	A1a
6	41-02164-000	11.052	A1a
7	41-02316-000	0.560	A1a
8	41-02390-000	73.280	A1a/b
9	41-00192-000	1.530	A1a
10	41-00372-000	19.452	A1a/b
11	41-00369-000	0.006	A1a
12	41-01872-000	0.460	A1a
13	41-00510-000	0.009	A1a
14	41-00511-000	1.316	A1a
15	41-01484-000	0.606	A1a
16	41-00372-002	6.590	A1a
17	41-01483-000	1.569	A1a
18	41-02391-000	1.780	A1a
19	41-02611-000	9.574	A1a
20	41-02611-002	3.038	A1a
21	41-02613-000	0.970	A1a
22	41-02611-001	1.914	A1a
23A	41-00381-002	1.230	A1a
23B	41-00381-002	2.071	A1a
24	41-01482-000	1.544	A1a
25	41-02120-002	3.085	A1a
26	41-02121-000	2.429	A1a
27	41-02120-000	3.375	A1a
28	41-01432-000	0.350	A1b
29	41-00372-001	0.969	A1a/b
30	41-00395-000	0.420	A1b
31	41-02120-001	2.930	A1a/b
32	41-01409-000	0.180	A1a
33A	41-00381-000	3.610	A1a
33B	41-00381-000	8.494	A1a
34	41-02612-000	0.950	A1a
35	41-01430-000	4.450	A1a
36	41-01431-000	3.240	A1a
37A	41-00982-000	7.792	A1b
37B	41-00982-000	2.148	A1b
38	41-02558-000	1.369	A1b
39	41-02557-000	0.020	A1b
40	41-02557-001	2.670	A1b
41	41-00468-000	24.430	A1a/b
42	41-00469-000	0.210	A1b
43	41-01410-000	8.863	A1a/b
44	41-01408-000	0.477	A1a
45	41-01410-001	2.165	A1a
46	41-02614-000	0.200	A1a
47	41-02557-002	4.440	A1b
48	41-00471-000	0.063	A1b
49	41-02539-000	0.241	A1b
50	41-02197-000	0.932	A1b

MAP ID	PARCEL NUMBER	ACRES	EXHIBIT
51	41-00285-000	0.11	A1b
52	41-00608-000	6.397	A1b
53	41-01487-000	104.093	A1b/c
54	41-01005-000	7.05	A1b
55	41-00262-000	7.05	A1b
56	41-02199-000	0.429	A1b
57	41-02198-000	7.636	A1b
58	41-02222-000	2.785	A1b
59	41-02222-001	4.619	A1b
60	41-00727-000	1.145	A1b/c
61	41-02757-000	15.901	A1b/c
62	41-00464-000	1.291	A1c
63	41-01438-000	1.691	A1c
64	41-00465-000	1.379	A1c
65A	41-02200-000	57.221	A1b/c
65B	41-02200-000	4.41	A1b/c
65C	41-02200-000	0.751	A1c
66	41-01213-000	1.354	A1c
67	41-00195-000	0.315	A1c
68	41-00531-000	0.014	A1c
69	41-00718-000	154.818	A1c/d
70	41-02767-000	0.522	A1c
71	41-00529-000	1.202	A1c/d
72	41-00676-000	1.359	A1d
73	41-02766-000	0.3	A1c
74	41-00718-001	0.144	A1c
75	41-01425-002	0.364	A1d
76	41-01422-000	4.325	A1d
77	41-00860-000	18.016	A1d
78	41-01402-000	0.022	A1c
79	43-01616-000	2.085	A1i
80	41-01425-001	2.263	A1d
81	41-01425-000	47.194	A1d/e
82	41-02774-002	5.52	A1d/e
83	41-01185-000	79.935	A1d/e/f
84	41-02774-001	0.2	A1e
85	41-02774-000	0.19	A1e
86	41-02183-000	0.38	A1e
87	41-02637-000	0.36	A1e
88	41-02775-000	0.49	A1e
89	41-01265-000	0.54	A1e
90	41-00923-000	0.61	A1e
91	41-02790-000	0.889	A1e
92	41-01001-000	0.809	A1e
93	41-01264-000	0.65	A1e
94	NO TAX ID	0.031	A1e
95	41-00122-000	0.43	A1e
96	41-00308-000	0.45	A1e
97	41-00013-000	0.39	A1e
98	41-02179-000	0.4	A1e
99	41-02207-000	0.36	A1e
100	41-01650-000	2.138	A1e
101	41-01648-000	0.092	A1e



LIMESTONE RUN SOUTH
WARREN TOWNSHIP
JEFFERSON COUNTY, OHIO

MAP ID	PARCEL NUMBER	ACRES	EXHIBIT
102	41-01647-000	0.092	A1e
103	41-02755-000	0.680	A1e
104	41-01649-000	3.285	A1e
105	41-02730-000	10.172	A1e/f
106	41-02580-000	6.231	A1e/f
107	41-00111-000	0.351	A1e
108	41-01591-000	0.820	A1e
109	41-01379-000	2.770	A1e
110	41-02756-000	3.161	A1e
111	41-01651-000	0.286	A1e
112	41-01222-000	0.844	A1f
113	41-00241-000	0.014	A1f
114	41-00129-000	1.956	A1f
115	NO TAX ID	0.125	A1e
116	41-00433-000	0.331	A1e
117	41-00206-000	0.280	A1e/f
118	41-02245-000	0.289	A1e
119	41-02606-000	9.095	A1e/f
120	41-00128-000	2.896	A1f
121	41-02600-001	4.873	A1f
122	41-00241-000	2.250	A1f
123	41-01183-000	1.800	A1f
124	41-00748-000	0.727	A1f
125	41-01558-000	0.230	A1f
126	41-00128-001	0.189	A1f
127	41-00241-000	0.429	A1f
128	41-02600-000	1.590	A1f
129	41-02601-000	0.690	A1f
130	41-00376-000	1.114	A1f
131	41-01556-000	0.100	A1f
132	NO TAX ID	4.829	A1e/f
133	NO TAX ID	0.368	A1e/f
134	41-02027-000	0.127	A1f
135	41-00698-000	2.484	A1f
136	41-00241-000	4.772	A1f
137	41-00241-000	5.692	A1f/g
138	NO TAX ID	0.079	A1f
139	41-00241-000	0.017	A1f
140	41-00241-000	8.521	A1f/g
141	42-00057-000	0.138	A1g
142	42-00183-000	0.529	A1g
143	42-00311-000	0.044	A1g
144	42-00037-000	0.130	A1g
145	42-00183-000	0.131	A1g
146	41-02800-000	0.844	A1f
147	42-00292-000	7.470	A1f/g
148	41-01587-001	0.005	A1f
149	41-01587-000	0.387	A1f
150	42-00237-000	1.316	A1f
151	42-00016-000	0.650	A1f
152	42-00245-000	0.510	A1f/g
153	42-00228-000	0.320	A1g
154	42-00229-000	0.300	A1g

MAP ID	PARCEL NUMBER	ACRES	EXHIBIT
155	42-00271-000	0.1	A1g
156	42-00052-000	0.08	A1g
157	42-00043-000	4.546	A1f/g
158	42-00183-000	0.089	A1g
159	42-00225-000	0.14	A1g
160	42-00112-000	0.35	A1g
161	42-00060-000	0.25	A1g
162	42-00059-000	0.17	A1g
163	42-00058-000	0.17	A1g
164	42-00268-000	0.11	A1g
165	42-00036-000	0.12	A1g
166	42-00011-000	0.087	A1h
167	42-00263-000	4.324	A1g/h
168	42-00240-000	0.5	A1g
169	42-00127-000	0.19	A1g
170	42-00283-000	0.25	A1g
171	42-00184-000	0.33	A1g
172	42-00053-000	0.18	A1g
173	42-00270-000	0.23	A1g
174	42-00269-000	0.3	A1g
175	NO TAX ID	0.139	A1g
176	42-00272-000	0.5	A1g
177	42-00109-000	0.55	A1g
178	NO TAX ID	0.008	A1g
179A	NO TAX ID	0.03	A1g
179B	NO TAX ID	0.012	A1g
180	42-00238-000	0.41	A1g
181	42-00158-000	0.39	A1g
182	42-00246-000	0.17	A1g
183	42-00093-000	1.18	A1f/g
184	42-00391-004	0.577	A1f/g
185	42-00391-000	1.297	A1f/g
186	42-00391-003	1.06	A1f
187	42-00337-000	0.216	A1f
188	42-00224-000	0.523	A1f/g
189	42-00351-000	0.46	A1f/g
190	42-00305-000	0.459	A1f/g
191	42-00101-000	0.48	A1g
192	42-00217-000	0.62	A1g
193	42-00187-001	0.05	A1g
194	42-00187-000	0.21	A1g
195	42-00226-000	0.2	A1g
196	42-00227-000	0.33	A1g
197	42-00273-000	0.24	A1g
198	42-00279-000	0.19	A1g
199	42-00278-000	0.19	A1g
200	42-00277-000	0.19	A1g
201	42-00276-000	0.17	A1g
202	42-00267-000	0.22	A1g
203	42-00274-000	0.17	A1g
204	42-00275-000	0.17	A1g
205	42-00281-000	0.17	A1g
206	42-00280-000	0.41	A1g



LIMESTONE RUN SOUTH
WARREN TOWNSHIP
JEFFERSON COUNTY, OHIO

MAP ID	PARCEL NUMBER	ACRES	EXHIBIT
207	42-00282-000	0.250	A1g
208	42-00000-000	0.272	A1h
209	42-00241-000	0.530	A1h
210	42-00362-000	0.030	A1h
211	42-00066-000	0.050	A1h
212	42-00253-000	0.438	A1h
213	42-00170-000	0.380	A1h
214	42-00413-001	0.070	A1h
215	42-00413-002	1.033	A1h
216	42-00008-000	0.184	A1h
217	42-00314-000	5.563	A1f/g
218	42-00391-002	1.347	A1g
219	42-00080-000	36.994	A1g/h
220	42-00081-000	3.400	A1h
221	42-00078-000	1.370	A1h
222	42-00316-000	0.021	A1h
223	42-00249-000	0.080	A1h
224	42-00061-000	0.160	A1h
225	42-00007-000	0.964	A1h
226	42-00198-000	0.830	A1h
227	42-00251-000	0.960	A1h
228	42-00218-000	0.680	A1h
229	42-00206-000	2.290	A1h
230	42-00364-000	1.300	A1h/i/j
231	42-00001-000	1.040	A1h
232	42-00009-000	0.689	A1h
233	42-00012-000	0.250	A1h
234	42-00180-000	0.232	A1h/j
235	42-00179-000	0.232	A1h
236	42-00091-000	0.232	A1h
237	42-00045-000	0.232	A1h
238	42-00220-000	0.232	A1h
239	42-00219-000	0.232	A1h
240	42-00390-000	0.066	A1h
241	42-00389-000	0.166	A1h
242	42-00173-000	0.232	A1h
243	42-00005-000	0.232	A1h
244	42-00054-000	0.232	A1h
245	42-00244-000	0.232	A1h
246	42-00243-000	0.232	A1h
247	42-00358-000	0.232	A1h
248	42-00002-000	0.232	A1h
249	42-00092-000	0.232	A1h
250	42-00133-000	0.232	A1h
251	42-00172-000	0.250	A1h
252	42-00023-000	0.249	A1h
253	42-00021-000	0.028	A1h
254	42-00018-000	0.123	A1h
255	42-00019-000	0.214	A1h
256	42-00083-000	0.225	A1h
257	42-00084-000	0.225	A1h
258	42-00017-000	0.225	A1h
259	42-00025-000	0.225	A1h

MAP ID	PARCEL NUMBER	ACRES	EXHIBIT
260	42-00026-000	0.047	A1h
261	42-00266-000	0.209	A1h
262	42-00310-000	0.225	A1h
263	42-00108-000	0.133	A1h
264	42-00301-000	0.133	A1h
265	42-00125-000	0.225	A1h
266	42-00126-000	0.225	A1h
267	42-00031-000	0.225	A1h/j
268	42-00032-000	0.07	A1h/j
269	42-00146-000	0.18	A1h/j
270	42-00147-000	0.18	A1h/j
271	42-00215-000	0.11	A1h/j
272	42-00214-000	0.16	A1h/j
273	42-00213-000	0.225	A1h/j
274	42-00134-000	0.165	A1h
275	42-00171-000	0.225	A1h
276	42-00298-000	0.225	A1h
277	42-00152-000	0.04	A1h
278	42-00150-000	0.225	A1h
279	42-00151-000	0.225	A1h
280	42-00312-000	0.17	A1h
281	42-00319-000	0.05	A1h
282	42-00194-000	0.048	A1h
283	43-00521-000	0.001	A1k
284	42-00029-000	0.16	A1h
285	42-00077-000	0.13	A1h
286	42-00088-000	0.11	A1h/j
287	NO TAX ID	1.226	A1h/j
288A	NO TAX ID	0.218	A1j
288B	NO TAX ID	0.917	A1j
289	42-00346-000	0.67	A1j
290	41-00284-000	0.426	A1c
291	41-01263-000	0.61	A1e
292	41-01557-000	0.23	A1f
293	42-00137-000	0.689	A1h
294	42-00291-000	0.689	A1h/j
295	42-00116-000	0.689	A1h/i
296	42-00028-000	0.689	A1h/i
297	42-00363-000	0.11	A1h/i/j
298	42-00328-000	1.32	A1h/i
299	42-00329-000	0.06	A1i
300	42-00193-000	0.18	A1h/j
301	42-00394-000	0.13	A1h/j
302	42-00356-000	0.93	A1h/i/j
303	NO TAX ID	0.034	A1j
304	42-00384-000	2.089	A1j
305	42-00348-000	10.012	A1j
306	42-00382-000	0.31	A1j
307	42-00380-000	0.25	A1j
308	42-00395-000	0.72	A1i/j
309	42-00000-000	0.093	A1j
310A	NO TAX ID	0.175	A1j
310B	NO TAX ID	0.109	A1j



LIMESTONE RUN SOUTH
WARREN TOWNSHIP
JEFFERSON COUNTY, OHIO

MAP ID	PARCEL NUMBER	ACRES	EXHIBIT
311	42-00394-000	0.347	A1j
312	42-00000-000	0.326	A1j
313	42-00340-000	0.506	A1j
314	42-00050-000	0.721	A1j
315	41-01489-000	0.009	A1h
316	41-02037-000	0.727	A1h
317A	43-01644-000	3.417	A1h/i
317B	43-01644-000	0.083	A1h
318	43-00995-000	2.000	A1h/i
319A	43-01121-000	0.207	A1i
319B	43-01121-000	0.193	A1i
320A	43-00996-000	0.891	A1h/i
320B	43-00996-000	0.729	A1h/i
321	43-01487-000	0.080	A1i
322	43-01645-000	0.031	A1i
323A	43-00378-000	0.044	A1i
323B	43-00378-000	0.126	A1i
324A	43-01400-000	0.193	A1i
324B	43-01400-000	0.048	A1i
325A	43-01401-000	0.031	A1i
325B	43-01401-000	0.069	A1i
326	43-01144-000	1.000	A1i
327	43-01565-000	0.490	A1i
328	43-01145-000	0.192	A1i
329	43-01146-000	0.278	A1i
330	43-01147-000	0.158	A1i
331	43-01148-000	0.089	A1i
332	43-00000-000	0.001	A1i
333	43-00685-000	0.038	A1i
334	43-00684-000	0.080	A1i
335	43-00916-000	0.123	A1i
336	43-01078-000	0.170	A1i
337	43-01080-000	0.280	A1i
338	43-01488-000	0.066	A1i
339	43-01610-000	0.220	A1i
340	43-01614-000	0.020	A1i
341	43-01395-000	0.080	A1i
342	43-01399-000	0.060	A1i
343	43-01397-000	0.100	A1i
344	43-01473-000	1.614	A1i
345	43-01432-000	0.240	A1i
346	43-01564-000	0.130	A1i
347	43-01158-000	0.483	A1i
348	43-01592-000	0.284	A1i
349	43-01157-000	0.295	A1i
350	43-01577-000	0.158	A1i
351	43-01156-000	0.158	A1i
352	43-01154-000	0.134	A1i
353	43-01155-000	0.142	A1i
354	NO TAX ID	0.273	A1i
355	43-01321-000	0.120	A1i
356	43-01591-000	0.170	A1i
357	NO TAX ID	0.072	A1i

MAP ID	PARCEL NUMBER	ACRES	EXHIBIT
358	43-01451-000	0.001	A1i
359	43-01449-000	0.02	A1i
360	43-01595-000	0.63	A1i
361A	NO TAX ID	2.722	A1h/i/j
361B	NO TAX ID	1.592	A1i
362	NO TAX ID	2.157	A1i/j
363	43-01620-000	0.155	A1i/j
364	43-01619-000	0.056	A1i/j
365	43-01620-000	0.14	A1i
366	43-01619-000	0.477	A1i/j
367	43-00442-000	0.36	A1i
368	43-00947-000	0.198	A1i
369	43-00800-000	0.198	A1i
370	43-00948-000	0.198	A1i
371	43-00602-000	0.198	A1i
372	43-01038-000	0.198	A1i
373	43-01048-000	0.198	A1i
374	43-00853-000	0.198	A1i
375	43-00519-002	0.198	A1i
376	43-00519-001	0.198	A1i
377	43-00519-000	0.198	A1i
378	43-00419-000	0.198	A1i
379	43-00591-000	0.198	A1i
380	43-00824-000	0.198	A1i
381	43-01223-000	0.198	A1i
382	43-00699-000	0.198	A1i
383	43-00700-000	0.08	A1i
384	43-00708-000	0.11	A1i
385	43-00707-000	0.198	A1i
386	43-01435-000	0.1	A1i
387	43-01434-000	0.098	A1i/k
388	43-00598-000	0.194	A1i/k
389	43-00647-000	0.195	A1i/k
390	43-00471-000	0.198	A1i/k
391	43-00628-000	0.194	A1i/k
392	43-00755-000	0.159	A1k
393	43-00480-000	0.069	A1k
394	43-00443-000	0.34	A1j
395	43-00444-000	0.198	A1i/j
396	43-00937-000	0.198	A1i/j
397	43-00962-000	0.198	A1i/j
398	43-01097-000	0.198	A1i/j
399	43-01277-000	0.198	A1i
400	43-01276-000	0.198	A1i
401	43-00979-000	0.17	A1i
402	43-01001-000	0.058	A1i
403	43-01000-000	0.198	A1i
404	43-01052-000	0.198	A1i
405	43-01051-000	0.198	A1i
406	43-00640-000	0.198	A1i
407	43-00639-000	0.17	A1i
408	43-00863-000	0.04	A1i
409	43-00862-000	0.198	A1i



LIMESTONE RUN SOUTH
WARREN TOWNSHIP
JEFFERSON COUNTY, OHIO

MAP ID	PARCEL NUMBER	ACRES	EXHIBIT
410	43-01411-000	0.198	A1i
411	43-00860-000	0.099	A1i
412	43-01076-000	0.099	A1i
413	43-00663-000	0.198	A1i
414	43-00457-000	0.198	A1i
415	43-01359-000	0.198	A1i
416	43-00879-000	0.198	A1i
417	43-00861-000	0.198	A1i/k
418	43-01119-000	0.170	A1i/k
419	43-00583-000	0.160	A1i/k
420	43-00797-000	0.195	A1i/k
421	43-00854-000	0.195	A1i/k
422	43-01221-000	0.195	A1k
423	43-00472-000	0.090	A1k
424	43-00990-000	0.100	A1k
425	43-00722-000	0.195	A1k
426	43-00901-000	0.195	A1k
427	43-00841-000	0.195	A1k
428	43-00481-000	0.195	A1k
429	43-00482-000	0.136	A1k
430	43-00626-000	0.059	A1k
431	43-00573-000	0.011	A1k
432	43-01346-000	0.370	A1j
433	43-01222-000	0.198	A1j
434	43-01095-000	0.198	A1j
435	43-00967-000	0.198	A1j
436	43-00910-000	0.198	A1j
437	43-00893-000	0.198	A1i/j
438	43-00983-000	0.198	A1i/j
439	43-01054-000	0.198	A1i
440	43-00839-000	0.198	A1i
441	43-00634-000	0.198	A1i
442	43-01362-000	0.198	A1i
443	43-00843-000	0.198	A1i
444	43-00717-000	0.198	A1i
445	43-00716-000	0.198	A1i
446	43-00815-000	0.198	A1i
447	43-01206-000	0.168	A1i
448	43-01205-001	0.036	A1i
449	43-01205-000	0.192	A1i
450	43-00479-000	0.198	A1i/k
451	43-00554-000	0.198	A1i/k
452	43-01199-000	0.198	A1i/k
453	43-01118-000	0.198	A1i/k
454	43-00534-000	0.198	A1i/k
455	43-00864-000	0.152	A1k
456	43-00532-000	0.152	A1k
457	43-00531-000	0.152	A1k
458	43-00530-000	0.152	A1k
459	43-01083-000	0.152	A1k
460	43-00542-000	0.152	A1k
461	43-00543-000	0.152	A1k
462	43-04008-000	0.152	A1k

MAP ID	PARCEL NUMBER	ACRES	EXHIBIT
463	43-00969-000	0.152	A1k
464	43-01234-000	0.152	A1k
465	43-01468-000	0.21	A1k
466	43-01467-000	0.241	A1k
467	43-00678-000	0.272	A1k
468	43-00681-000	0.036	A1k
469	43-00667-000	0.066	A1k
470	43-01294-000	0.46	A1j
471	43-00898-000	0.16	A1i/j
472	43-00900-000	0.19	A1i/j
473	43-00873-000	0.2	A1i/j
474	43-00944-000	0.138	A1i
475	43-00914-000	0.17	A1i
476	43-00400-000	0.04	A1i
477	43-00399-000	0.099	A1i
478	43-00783-000	0.1	A1i
479	43-00785-000	0.198	A1i
480	43-01188-000	0.198	A1i
481	43-01187-000	0.198	A1i/k
482	43-00851-000	0.198	A1i/k
483	43-00968-000	0.198	A1i/k
484	43-00963-000	0.198	A1i/k
485	43-00804-000	0.198	A1k
486	43-00784-000	0.198	A1k
487	43-00728-000	0.198	A1k
488	43-01368-000	0.198	A1k
489	43-00729-000	0.1	A1k
490	43-01239-000	0.1	A1k
491	43-01240-000	0.06	A1k
492	43-00646-000	0.05	A1k
493	43-01195-000	0.1	A1k
494	43-01208-000	0.1	A1k
495	43-01209-000	0.1	A1k
496	43-00415-000	0.1	A1k
497	43-00775-000	0.1	A1k
498	43-00776-000	0.09	A1k
499	43-01499-000	1.1	A1k
500	43-01019-000	0.122	A1k
501	43-01018-000	0.122	A1k
502	43-00645-001	0.03	A1k
503	43-00645-000	0.11	A1k
504	43-00610-000	0.12	A1k
505	43-00786-000	0.122	A1k
506	43-01005-000	0.122	A1k
507	43-00714-000	0.15	A1k
508	43-00713-000	0.13	A1k
509	43-00462-000	0.15	A1k
510	43-00993-000	0.14	A1j
511	43-01350-000	0.151	A1j
512	43-00857-000	0.259	A1j
513	43-01383-000	0.211	A1j
514	43-01385-000	0.211	A1j
515	43-01386-000	0.03	A1j



LIMESTONE RUN SOUTH
 WARREN TOWNSHIP
 JEFFERSON COUNTY, OHIO

MAP ID	PARCEL NUMBER	ACRES	EXHIBIT
516	43-00603-000	0.198	A1j
517	43-00604-000	0.198	A1j
518	43-01445-000	0.673	A1k
519	43-01023-000	0.232	A1j
520	43-00431-000	1.171	A1k
521	43-01077-000	0.232	A1j
522	43-01348-000	0.172	A1j
523	43-00899-000	0.292	A1j
524	43-00991-000	0.175	A1j
525	43-01257-000	0.232	A1j
526	43-00744-000	0.250	A1j/l
527	43-01650-000	0.129	A1j/i/l
528	43-00391-000	0.240	A1i/j/k/l
529	43-00953-000	0.232	A1i/k/l
530	43-01363-000	0.071	A1k
531	43-01366-000	0.131	A1k/l
532	43-01007-000	0.216	A1k/l
533	43-00522-000	0.140	A1k
534	43-00486-000	0.180	A1k/l
535	43-00661-000	0.180	A1i/j/k
536	43-00911-000	0.120	A1i/k
537	43-00490-000	0.130	A1i/k
538	43-00565-000	0.180	A1i/k
539	43-00394-000	0.140	A1k
540	43-00715-000	0.140	A1k
541	43-00516-000	0.140	A1k
542	43-00515-000	0.140	A1k
543	43-00408-000	0.140	A1k
544	43-01255-000	0.140	A1k
545	43-00393-000	0.140	A1k
546	43-00392-000	0.140	A1k
547	43-00978-000	0.140	A1k
548	43-00977-000	0.140	A1k
549	43-00770-000	0.152	A1k
550	43-00769-000	0.152	A1k
551	43-00768-000	0.152	A1k
552	43-00767-000	0.152	A1k
553	43-00766-000	0.152	A1k
554	43-00765-000	0.152	A1k
555	43-00764-000	0.152	A1k
556	43-00763-000	0.170	A1k
557	43-00724-000	0.180	A1k
558	43-00723-000	0.180	A1k
559	43-00814-000	0.190	A1k
560	43-00813-000	0.200	A1k
561	43-00946-000	0.230	A1k
562	43-00945-000	0.198	A1k
563	43-01203-000	0.250	A1k
564	43-01202-000	0.230	A1k
565	43-00803-000	0.200	A1k
566	43-01116-000	0.152	A1k
567	43-01115-000	0.106	A1k
568	43-00599-000	0.080	A1k

MAP ID	PARCEL NUMBER	ACRES	EXHIBIT
569	43-00600-000	0.15	A1k
570	43-00601-000	0.15	A1k
571	43-00905-000	0.15	A1k
572	43-00906-000	0.15	A1k
573	43-00907-000	0.15	A1k
574	43-00908-000	0.15	A1k
575	43-00909-000	0.15	A1k
576	43-00555-000	0.15	A1k
577	43-00403-000	0.14	A1k
578	43-00835-000	0.14	A1k
579	43-00836-000	0.15	A1k
580	43-00837-000	0.15	A1k
581	43-01091-000	0.15	A1k
582	43-00838-000	0.22	A1k/l
583	43-00520-000	0.21	A1k/l
584	43-00493-000	0.21	A1k
585	43-00492-000	0.159	A1k
586	43-00817-000	0.159	A1k
587	43-00816-000	0.159	A1k
588	43-01028-000	0.159	A1k
589	43-01631-000	0.134	A1k
590	43-01632-000	0.055	A1k
591	43-01258-000	0.159	A1k
592	43-00407-000	0.15	A1k
593	43-00592-000	0.2	A1k
594	43-00881-000	0.15	A1k
595	43-00562-000	0.15	A1k
596	43-00491-000	0.21	A1k
597	43-00875-000	0.159	A1k
598	43-00668-000	0.159	A1k
599	43-01360-000	0.198	A1k
600	43-01006-000	0.152	A1k
601	43-01100-000	0.152	A1k
602	43-01104-000	0.122	A1k
603	43-01101-000	0.072	A1k
604	43-00552-000	0.076	A1k
605	43-00553-000	0.099	A1k
606	43-00659-000	0.082	A1k
607	43-00660-000	0.15	A1k
608	43-00495-000	0.152	A1k
609	43-00496-000	0.036	A1k
610	43-00497-000	0.099	A1k
611	43-01263-000	0.07	A1k
612	43-01264-000	0.152	A1k
613	43-01265-000	0.152	A1k
614	43-01266-000	0.152	A1k
615	43-01267-000	0.15	A1k
616	43-01268-000	0.14	A1k
617	43-01269-000	0.14	A1k
618	43-01272-000	0.16	A1k
619	43-01271-000	0.16	A1k
620	43-01026-000	0.16	A1k
621	43-00564-000	0.15	A1k



LIMESTONE RUN SOUTH
 WARREN TOWNSHIP
 JEFFERSON COUNTY, OHIO

MAP ID	PARCEL NUMBER	ACRES	EXHIBIT
622	43-00563-000	0.150	A1k
623	43-00874-000	0.150	A1k
624	43-00512-000	0.150	A1k
625	43-01129-000	0.140	A1k
626	43-00904-000	0.140	A1k
627	43-01128-000	0.170	A1k
628	43-01211-000	0.110	A1k
629	43-00830-000	0.112	A1k
630	43-00829-000	0.112	A1k
631	43-00880-000	0.190	A1k
632	43-01367-000	0.190	A1k
633	43-01092-000	0.170	A1k
634	43-00623-000	0.160	A1k
635	43-00740-000	0.170	A1k
636	43-01270-000	0.160	A1k
637	43-00741-000	0.150	A1k
638	43-00742-000	0.140	A1k
639	43-00546-000	0.430	A1j
640	43-01280-000	3.688	A1j/l
641	43-00545-000	12.010	A1j/l
642	43-01489-000	1.382	A1l
643	43-01495-000	4.260	A1k/l
644	43-01490-000	0.232	A1l
645	43-01493-000	0.160	A1l
646	43-01492-000	0.160	A1l
647	43-01494-000	0.160	A1l
648	43-01494-000	0.160	A1l
649	43-01494-000	0.160	A1l
650	43-01494-000	0.180	A1l
651	43-00436-000	3.514	A1k/l
652	43-00437-000	0.736	A1l
653	43-00558-000	0.354	A1l
654	43-01462-000	10.807	A1k
655	43-01498-000	2.800	A1k



LIMESTONE RUN SOUTH
 WARREN TOWNSHIP
 JEFFERSON COUNTY, OHIO

Exhibit A-2
All Mineral Owners in the proposed Limestone Run South Unit

TRACT NUMBER	LEASE ID NUMBER	MINERAL OWNER	LEASED Y/N	DECIMAL INTEREST IN TRACT	SURFACE ACRES IN UNIT	TRACT PARTICIPATION IN UNIT	TAX MAP PARCEL ID	TOWNSHIP	COUNTY	COMMITTED WORKING INTEREST PERCENTAGE	GULFPOR APPALACHIA WORKING INTEREST PERCENTAGE	EQUINOR USA ONSHORE PROPERTIES, INC WORKING INTEREST PERCENTAGE	ADDRESS	CITY	STATE	ZIP	SUPPLEMENT 10/19/2021
1	GPOR	Rita V. Jones, a widow	Y	1.0000000	0.0070000	0.00061503%	41-00741-000	Warren	Jefferson	0.00061503%	0.00061503%	0.00000000%	167 Chez Nous Drive	Wheeling	WV	26003	
2	GPOR	Jones Brothers, LLC Attn: Robert Christopher Jones	Y	0.5000000	11.5190000	1.01207123%	41-00646-000	Warren	Jefferson	1.01207123%	1.01207123%	0.00000000%	167 Chez Nous Drive	Wheeling	WV	26003	
2	GPOR Uncommitted Working Interest	Jones Brothers, LLC Attn: Robert Christopher Jones	Y	0.5000000	8.91167435	0.78298890%	41-00646-000	Warren	Jefferson	0.78298890%	0.78298890%	**0.22908232%	167 Chez Nous Drive	Wheeling	WV	26003	Leased to Leased/Uncommitted
3	GPOR Non-Conforming	David A. Irvin and Deanna Irvin, husband and wife	Y	1.0000000	0.2970000	0.02609473%	41-00367-000	Warren	Jefferson	0.02609473%	0.02609473%	0.00000000%	2936 County Road 15	Rayland	OH	43943	
4	GPOR Non-Conforming	David A. Irvin and Deanna Irvin, husband and wife	Y	1.0000000	0.1870000	0.01643001%	41-00368-000	Warren	Jefferson	0.01643001%	0.01643001%	0.00000000%	2936 County Road 15	Rayland	OH	43943	
5	GPOR Non-Conforming	Robert B. Milhorn, Sr., a widower	Y	0.5000000	0.9050000	0.07951423%	41-01049-000	Warren	Jefferson	0.07951423%	0.07951423%	0.00000000%	652 County Road 14	Rayland	OH	43943	
5	GPOR Non-Conforming	Helen Morris and John Morris, wife and husband	Y	0.5000000	0.9050000	0.07951423%	41-01049-000	Warren	Jefferson	0.07951423%	0.07951423%	0.00000000%	12391 Quinlan Avenue	Port Charlotte	FL	33981	
6	GPOR Uncommitted Working Interest	Rita V. Jones, Trustee of the Robert E. Jones Trust, dated November 12, 2010	Y	1.0000000	8.55037980	0.75124519%	41-02164-000	Warren	Jefferson	0.75124519%	0.75124519%	**0.219794932%	167 Chez Nous Dr	Wheeling	WV	26003	
7	GPOR	The Jefferson County Board of Commissioners, a/k/a The Board of County Commissioners of Jefferson County, Ohio, a/k/a Board of County Commissioners of Jefferson County, Ohio, a/k/a The Jefferson County Commissioners, a/k/a Commissioners of Jefferson County, Ohio, a/k/a The County of Jefferson, by Dr. Thomas E. Graham and David C. Marple, Jr., as Commissioners	Y	1.0000000	0.5600000	0.04920218%	41-02316-000	Warren	Jefferson	0.04920218%	0.04920218%	0.00000000%	301 Market St	Steuenville	OH	43952	
8	GPOR Non-Conforming	Robert B. Milhorn, Sr., a widower	Y	0.5000000	36.6400000	3.21922821%	41-02390-000	Warren	Jefferson	3.21922821%	3.21922821%	0.00000000%	652 County Road 14	Rayland	OH	43943	
8	GPOR Non-Conforming	Helen Morris and John Morris, wife and husband	Y	0.5000000	36.6400000	3.21922821%	41-02390-000	Warren	Jefferson	3.21922821%	3.21922821%	0.00000000%	12391 Quinlan Avenue	Port Charlotte	FL	33981	
9	GPOR	Thomas J. Murphy, Jr. and Lori A. Murphy, husband and wife	Y	1.0000000	1.5300000	0.13442738%	41-00192-000	Warren	Jefferson	0.13442738%	0.13442738%	0.00000000%	1 Chestnut Street	Bridgeport	OH	43912	
10	GPOR Non-Conforming	David A. Irvin and Deanna Irvin, husband and wife	Y	1.0000000	19.4520000	1.70907279%	41-00372-000	Warren	Jefferson	1.70907279%	1.70907279%	0.00000000%	2936 County Road 15	Rayland	OH	43943	
11	GPOR Non-Conforming	David A. Irvin and Deanna Irvin, husband and wife	Y	1.0000000	0.0060000	0.00052717%	41-00369-000	Warren	Jefferson	0.00052717%	0.00052717%	0.00000000%	2936 County Road 15	Rayland	OH	43943	
12	GPOR Non-Conforming	David A. Irvin and Deanna Irvin, husband and wife	Y	1.0000000	0.4600000	0.04041607%	41-01872-000	Warren	Jefferson	0.04041607%	0.04041607%	0.00000000%	2936 County Road 15	Rayland	OH	43943	
13	GPOR	Tracie McKnight, divorced and not remarried	Y	0.5000000	0.0045000	0.00039537%	41-00510-000	Warren	Jefferson	0.00039537%	0.00039537%	0.00000000%	1115 Indiana Street	Martins Ferry	OH	43935	
13	GPOR	Stacie Moore nka Stacie Poch and Tony Poch, husband and wife	Y	0.5000000	0.0045000	0.00039537%	41-00510-000	Warren	Jefferson	0.00039537%	0.00039537%	0.00000000%	1115 Indiana Street	Martins Ferry	OH	43935	
14	GPOR	Tracie McKnight divorced and not remarried	Y	0.5000000	0.6580000	0.05781256%	41-00511-000	Warren	Jefferson	0.05781256%	0.05781256%	0.00000000%	1115 Indiana Street	Martins Ferry	OH	43935	
14	GPOR	Stacie Moore nka Stacie Poch and Tony Poch, husband and wife	Y	0.5000000	0.6580000	0.05781256%	41-00511-000	Warren	Jefferson	0.05781256%	0.05781256%	0.00000000%	1115 Indiana Street	Martins Ferry	OH	43935	
15	GPOR	Ronald L. Saxton a/k/a Ronald L. Saxton, Jr. and Lori A. Saxton, husband and wife, for their joint lives, remainder to the survivor of them	Y	1.0000000	0.6060000	0.05324379%	41-01484-000	Warren	Jefferson	0.05324379%	0.05324379%	0.00000000%	6021 County Road 15	Rayland	OH	43943	
16	GPOR	Pauline Irvin, a single woman	Y	1.0000000	6.5900000	0.57900420%	41-00372-002	Warren	Jefferson	0.57900420%	0.57900420%	0.00000000%	6096 County Road 15	Rayland	OH	43943	
17	GPOR	Ronald L. Saxton a/k/a Ronald L. Saxton, Jr. and Lori A. Saxton, husband and wife, for their joint lives, remainder to the survivor of them	Y	0.8333333	1.3075000	0.11487830%	41-01483-000	Warren	Jefferson	0.11487830%	0.11487830%	0.00000000%	6021 County Road 15	Rayland	OH	43943	
17	GPOR	William Edmund Kirk and Helen Kirk, husband and wife	Y	0.0833333	0.1307500	0.01148783%	41-01483-000	Warren	Jefferson	0.01148783%	0.01148783%	0.00000000%	3 Collett Ln.	Pinehurst	NC	28374	
17	GPOR	Jane E. Cameron, a widowed woman	Y	0.0833333	0.1307500	0.01148783%	41-01483-000	Warren	Jefferson	0.01148783%	0.01148783%	0.00000000%	206 E. 5th St.	Williamstown	WV	26187	
18	GPOR Non-Conforming	Robert B. Milhorn, Sr., a widower	Y	1.0000000	1.7800000	0.15639264%	41-02391-000	Warren	Jefferson	0.15639264%	0.15639264%	0.00000000%	652 County Road 14	Rayland	OH	43943	
19	GPOR	Justin Andrew Posgai and Annie Posgai, husband and wife	Y	0.3333333	3.1913333	0.28039384%	41-02611-000	Warren	Jefferson	0.28039384%	0.28039384%	0.00000000%	PO Box 694	Dillonvale	OH	43917	
19	GPOR	Robert Alex Posgai and Jeanne Michele Posgai, husband and wife	Y	0.3333333	3.1913333	0.28039384%	41-02611-000	Warren	Jefferson	0.28039384%	0.28039384%	0.00000000%	PO Box 694	Dillonvale	OH	43917	
19	GPOR	Ryan Todd Posgai and Monica Posgai, husband and wife	Y	0.3333333	3.1913333	0.28039384%	41-02611-000	Warren	Jefferson	0.28039384%	0.28039384%	0.00000000%	PO Box 694	Dillonvale	OH	43917	
20	GPOR Non-Conforming	AMP IV, LP Attn: Philip Thomas, COO	Y	1.000000	3.0380000	0.26692182%	41-02611-002	Warren	Jefferson	0.26692182%	0.26692182%	0.00000000%	225 Ross St. Suite 301	Pittsburg	PA	15219	
21	GPOR	Ascent Utica Minerals, LLC Attn: Kade R. Smith	Y	1.000000	0.9700000	0.08522520%	41-02613-000	Warren	Jefferson	0.08522520%	0.08522520%	0.00000000%	3501 NW 63rd St.	Oklahoma City	OK	73116	
22	GPOR	Justin Andrew Posgai and Annie Posgai, husband and wife, as joint tenants with rights of survivorship	Y	0.333333	0.6380000	0.05605534%	41-02611-001	Warren	Jefferson	0.05605534%	0.05605534%	0.00000000%	PO Box 694	Dillonvale	OH	43917	
22	GPOR	Robert Alex Posgai and Jeanne Michele Posgai, husband and wife, as joint tenants with rights of survivorship	Y	0.333333	0.6380000	0.05605534%	41-02611-001	Warren	Jefferson	0.05605534%	0.05605534%	0.00000000%	PO Box 694	Dillonvale	OH	43917	
22	GPOR	Ryan Todd Posgai and Monica Posgai, husband and wife, as joint tenants with rights of survivorship	Y	0.333333	0.6380000	0.05605534%	41-02611-001	Warren	Jefferson	0.05605534%	0.05605534%	0.00000000%	PO Box 694	Dillonvale	OH	43917	
23A	GPOR Uncommitted Working Interest	Rita V. Jones, Trustee of the Robert E. Jones Trust, dated November 12, 2010	Y	1.0000000	0.95158950	0.08360764%	41-00381-002	Warren	Jefferson	0.08360764%	0.08360764%	**0.02446143%	167 Chez Nous Drive	Wheeling	WV	26003	

Exhibit A-2
All Mineral Owners in the proposed Limestone Run South Unit

TRACT NUMBER	LEASE ID NUMBER	MINERAL OWNER	LEASED Y/N	DECIMAL INTEREST IN TRACT	SURFACE ACRES IN UNIT	TRACT PARTICIPATION IN UNIT	TAX MAP PARCEL ID	TOWNSHIP	COUNTY	COMMITTED WORKING INTEREST PERCENTAGE	GULFPORT APPALACHIA WORKING INTEREST PERCENTAGE	EQUINOR USA ONSHORE PROPERTIES, INC WORKING INTEREST PERCENTAGE	ADDRESS	CITY	STATE	ZIP	SUPPLEMENT 10/19/2021
23B	GPOR Uncommitted Working Interest	Rita V. Jones, Trustee of the Robert E. Jones Trust, dated November 12, 2010	Y	0.5000000	0.80111458	0.07038675%	41-00381-002	Warren	Jefferson	0.07038675%	0.07038675%	**0.02059335%	167 Chez Nous Drive	Wheeling	WV	26003	
23B	GPOR	William Edmund Kirk and Helen Kirk, husband and wife	Y	0.2500000	0.51775000	0.04549005%	41-00381-002	Warren	Jefferson	0.04549005%	0.04549005%	0.00000000%	3 Collett Ln.	Pinehurst	NC	28374	
23B	GPOR	Jane E. Cameron, a widowed woman	Y	0.2500000	0.51775000	0.04549005%	41-00381-002	Warren	Jefferson	0.04549005%	0.04549005%	0.00000000%	206 E. 5th St.	Williamstown	WV	26187	
24	GPOR	Ronald L. Saxton a/k/a Ronald L. Saxton, Jr. and Lori A. Saxton, husband and wife, for their joint lives, remainder to the survivor of them	Y	1.0000000	1.54400000	0.13565743%	41-01482-000	Warren	Jefferson	0.13565743%	0.13565743%	0.00000000%	6021 County Road 15	Rayland	OH	43943	
25	GPOR	Chad R. Deters, single man	Y	1.0000000	3.08500000	0.27105128%	41-02120-002	Warren	Jefferson	0.27105128%	0.27105128%	0.00000000%	6089 County Road 15	Rayland	OH	43943	
26	GPOR	Chad R. Deters, single man	Y	1.0000000	2.42900000	0.21341445%	41-02121-000	Warren	Jefferson	0.21341445%	0.21341445%	0.00000000%	6090 County Road 15	Rayland	OH	43944	
27	GPOR	Robert James Czuchran, a single man	Y	1.0000000	3.37500000	0.29653098%	41-02120-000	Warren	Jefferson	0.29653098%	0.29653098%	0.00000000%	4489 County Road 15	Rayland	OH	43943	
28	GPOR Non-Conforming	Loretta Torok f/k/a Loretta L. Faldowski and Daniel Torok a/k/a Daniel W. Torok, husband and wife, for their joint lives, remainder to the survivor of them	Y	0.5000000	0.17500000	0.01537568%	41-01432-000	Warren	Jefferson	0.01537568%	0.01537568%	0.00000000%	6301 County Road 15	Rayland	OH	43943	
28	GPOR	Deborah L. Smith, a single woman	Y	0.05208333	0.01822917	0.00160163%	41-01432-000	Warren	Jefferson	0.00160163%	0.00160163%	0.00000000%	1615 NW Washington Blvd.	Hamilton	OH	45013	
28	GPOR	Douglas C. Smith, a single man	Y	0.05208333	0.01822917	0.00160163%	41-01432-000	Warren	Jefferson	0.00160163%	0.00160163%	0.00000000%	28532 Merridy Avenue	Highland	CA	92346	
28	GPOR	David R. Smith and Donna R. Bacchi-Smith, husband and wife	Y	0.05208333	0.01822917	0.00160163%	41-01432-000	Warren	Jefferson	0.00160163%	0.00160163%	0.00000000%	3223 Moss Hammock Wynd	Southport	NC	28461	
28	GPOR	Robin D. Lynn, a single man	Y	0.01171875	0.00410156	0.00036037%	41-01432-000	Warren	Jefferson	0.00036037%	0.00036037%	0.00000000%	256 Hayes Avenue NE	Massillon	OH	44646	
28	Unleased Mineral Interest	Katherine Lynn, heir of the Estate of Robert S. Lewis, deceased	N	0.01171875	*0.00410156	*0.00036037%	41-01432-000	Warren	Jefferson	0.00000000%	0.00000000%	0.00000000%	545 Pearl Chase	Cibola	TX	78108	
28	GPOR	Norma A. Turskey and Darwin G. Turskey, wife and husband	Y	0.01171875	0.00410156	0.00036037%	41-01432-000	Warren	Jefferson	0.00036037%	0.00036037%	0.00000000%	3098 Meadowcrest Street NW	Massillon	OH	44647	
28	GPOR	Patricia S. Lynn, a single woman	Y	0.01171875	0.00410156	0.00036037%	41-01432-000	Warren	Jefferson	0.00036037%	0.00036037%	0.00000000%	4450 McCullough Road	Mims	FL	32754	
28	GPOR	Robert H. Lynn, a single man	Y	0.03515625	0.01230469	0.00108110%	41-01432-000	Warren	Jefferson	0.00108110%	0.00108110%	0.00000000%	6043 Shiplanding Avenue NW	Canton	OH	44718	
28	GPOR	Richard T. Lynn, a single man	Y	0.01171875	0.00410156	0.00036037%	41-01432-000	Warren	Jefferson	0.00036037%	0.00036037%	0.00000000%	11631 Corundite St NW	Massillon	OH	44647	
28	GPOR	Ronald N. Lynn, a single man	Y	0.01171875	0.00410156	0.00036037%	41-01432-000	Warren	Jefferson	0.00036037%	0.00036037%	0.00000000%	PO Box 77	Dillonvale	OH	43917	
28	GPOR	Raymond S. Lynn and Cynthia A. Lynn, husband and wife	Y	0.01171875	0.00410156	0.00036037%	41-01432-000	Warren	Jefferson	0.00036037%	0.00036037%	0.00000000%	849 17th Street NW	Massillon	OH	44647	
28	GPOR	Rodney B. Lynn, a single man	Y	0.01171875	0.00410156	0.00036037%	41-01432-000	Warren	Jefferson	0.00036037%	0.00036037%	0.00000000%	115 Maplecrest Street SW	North Canton	OH	44720	
28	GPOR	Vicki S. Horvath and Terry L. Horvath, wife and husband	Y	0.01171875	0.00410156	0.00036037%	41-01432-000	Warren	Jefferson	0.00036037%	0.00036037%	0.00000000%	11631 Corundite St NW	Massillon	OH	44647	
28	GPOR	Mary T. Neel, a single woman	Y	0.07031250	0.02460938	0.00216221%	41-01432-000	Warren	Jefferson	0.00216221%	0.00216221%	0.00000000%	2202 McCollum Road	Youngstown	OH	44509	
28	Unleased Mineral Interest	Douglas Neal Hamilton, heir of the Estate of Robert S. Lewis, deceased	N	0.07031250	*0.02460938	*0.00216221%	41-01432-000	Warren	Jefferson	0.00000000%	0.00000000%	0.00000000%	142 S. Whitney St.	Youngstown	OH	44509	
28	GPOR	Laura S. Mastroianni and Gerard P. Mastroianni, wife and husband	Y	0.00023148	0.00008102	0.00000712%	41-01432-000	Warren	Jefferson	0.00000712%	0.00000712%	0.00000000%	457 Overlook Drive	Alliance	OH	44601	
28	GPOR	Melissa Ann Tripp and Dale Tripp, wife and husband	Y	0.00023148	0.00008102	0.00000712%	41-01432-000	Warren	Jefferson	0.00000712%	0.00000712%	0.00000000%	46 N. Huron Ave.	Columbus	OH	43204	
28	GPOR	Sandra L. Marchbank, a single woman	Y	0.00023148	0.00008102	0.00000712%	41-01432-000	Warren	Jefferson	0.00000712%	0.00000712%	0.00000000%	3908 Crestwood St. NW	Canton	OH	44708	
28	GPOR	Robert S. Marchbank, a single man	Y	0.00034722	0.00012153	0.00001068%	41-01432-000	Warren	Jefferson	0.00001068%	0.00001068%	0.00000000%	3908 Crestwood St. NW	Canton	OH	44708	
28	GPOR	James H. Young and Deborah M. Young, husband and wife	Y	0.00520833	0.00182292	0.00016016%	41-01432-000	Warren	Jefferson	0.00016016%	0.00016016%	0.00000000%	14418 Awbrey Patent Dr.	Centerville	VA	20120	
28	Unleased Mineral Interest	Beverly A. DeTorio, heir of the Estate of Robert S. Lewis, deceased	N	0.00065104	*0.00022786	*0.00002002%	41-01432-000	Warren	Jefferson	0.00000000%	0.00000000%	0.00000000%	224 E. Slingluff Ave.	Dover	OH	44622	
28	Unleased Mineral Interest	James E. D'Anniballe, heir of the Estate of Robert S. Lewis, deceased	N	0.00065104	*0.00022786	*0.00002002%	41-01432-000	Warren	Jefferson	0.00000000%	0.00000000%	0.00000000%	101 Auxiliary Dr. Unit H1	Bellevue	OH	44811	
28	Unleased Mineral Interest	William E. D'Anniballe, heir of the Estate of Robert S. Lewis, deceased	N	0.00065104	*0.00022786	*0.00002002%	41-01432-000	Warren	Jefferson	0.00000000%	0.00000000%	0.00000000%	161 4th St. SE	Brewster	OH	44613	
28	Unleased Mineral Interest	Annette Marie Moder aka Anna Ramsey aka Annette Marie Ramsey, heir of the Estate of Robert S. Lewis, deceased	N	0.00032552	*0.00011393	*0.00001001%	41-01432-000	Warren	Jefferson	0.00000000%	0.00000000%	0.00000000%	11843 Carter Grove Ln.	Loveland	OH	45140	
28	GPOR	Amy S. Kovach, a single woman	Y	0.00032552	0.00011393	0.00001001%	41-01432-000	Warren	Jefferson	0.00001001%	0.00001001%	0.00000000%	7590 Bimeler Drive	Zoarville	OH	44656	
28	Unleased Mineral Interest	Jill M. Fouts, heir of the Estate of Robert S. Lewis, deceased	N	0.00260417	*0.00091146	*0.00008008%	41-01432-000	Warren	Jefferson	0.00000000%	0.00000000%	0.00000000%	1800 Barlow Rd.	Hudson	OH	44236	
28	GPOR	Bonnie J. Gravill Humphrey, a single woman	Y	0.00195313	0.00068359	0.00006006%	41-01432-000	Warren	Jefferson	0.00006006%	0.00006006%	0.00000000%	43401 SE 76th St.	Snoqualmie	WA	90865	
28	GPOR	Nanci J. Gravill, a single woman	Y	0.00195313	0.00068359	0.00006006%	41-01432-000	Warren	Jefferson	0.00006006%	0.00006006%	0.00000000%	9233 Independence Blvd. Apt #309	Cleveland	OH	44130	
28	GPOR	Linda R. Brule and Paul C. Brule, wife and husband	Y	0.00130208	0.00045573	0.00004004%	41-01432-000	Warren	Jefferson	0.00004004%	0.00004004%	0.00000000%	3508 Gary Drive	Plano	TX	75023	
28	GPOR	William C. Krueger and Janice H. Krueger, husband and wife	Y	0.00130208	0.00045573	0.00004004%	41-01432-000	Warren	Jefferson	0.00004004%	0.00004004%	0.00000000%	5 Greens Ct.	Frisco	TX	75034	
28	GPOR	Robert L. Krueger and Linda J. Krueger, husband and wife	Y	0.00130208	0.00045573	0.00004004%	41-01432-000	Warren	Jefferson	0.00004004%	0.00004004%	0.00000000%	47 Barkwood Ln.	Spencerport	NY	1559	
28	Unleased Mineral Interest	The heirs of the Estate of Edith Moore Orr aka Edith M. Moore, deceased, heir of the Estate of Robert S. Lewis, deceased	N	0.00390625	*0.00136719	*0.00012012%	41-01432-000	Warren	Jefferson	0.00000000%	0.00000000%	0.00000000%	Undetermined	Undetermined	Undetermined	Undetermined	
28	GPOR	Edwin W. Moore and Shirley J. Moore, married	Y	0.00097656	0.00034180	0.00003003%	41-01432-000	Warren	Jefferson	0.00003003%	0.00003003%	0.00000000%	146 E. South Street	Cadiz	OH	43907	
28	GPOR	Timothy L. Young and Deborah L. Young, husband and wife	Y	0.00024414	0.00008545	0.00000751%	41-01432-000	Warren	Jefferson	0.00000751%	0.00000751%	0.00000000%	1036 Oakwood Ave. N.E.	Massillon	OH	44646	
28	GPOR	Debra E. Orphanides and Carl H. Orphanides, wife and husband	Y	0.00024414	0.00008545	0.00000751%	41-01432-000	Warren	Jefferson	0.00000751%	0.00000751%	0.00000000%	400 N. Lynnwood Dr.	Magnolia	OH	44613	
28	Unleased Mineral Interest	Jonathan Young, Devisee of Lois Young	N	0.00024414	*0.00008545	*0.00000751%	41-01432-000	Warren	Jefferson	0.00000000%	0.00000000%	0.00000000%	441 Walthoning St. N.E.	Brewster	OH	44613	

Exhibit A-2
All Mineral Owners in the proposed Limestone Run South Unit

TRACT NUMBER	LEASE ID NUMBER	MINERAL OWNER	LEASED Y/N	DECIMAL INTEREST IN TRACT	SURFACE ACRES IN UNIT	TRACT PARTICIPATION IN UNIT	TAX MAP PARCEL ID	TOWNSHIP	COUNTY	COMMITTED WORKING INTEREST PERCENTAGE	GULFPOR APPALACHIA WORKING INTEREST PERCENTAGE	EQUINOR USA ONSHORE PROPERTIES, INC WORKING INTEREST PERCENTAGE	ADDRESS	CITY	STATE	ZIP	SUPPLEMENT 10/19/2021
28	Unleased Mineral Interest	Dawn Schroeder, Devisee of Lois Young	N	0.00024414	*0.00008545	*0.00000751%	41-01432-000	Warren	Jefferson	0.00000000%	0.00000000%	0.00000000%	1227 Borden Ave. S.W.	Massillon	OH	44647	
28	GPOR	Scott E. Mason, a single man	Y	0.00024414	0.00008545	0.00000751%	41-01432-000	Warren	Jefferson	0.00000751%	0.00000751%	0.00000000%	2410 10th St. SW	Canton	OH	44710	
28	GPOR	Lorraine M. Bell and Keith W. Bell, wife and husband	Y	0.00024414	0.00008545	0.00000751%	41-01432-000	Warren	Jefferson	0.00000751%	0.00000751%	0.00000000%	1135 Roslyn Ave. SW	Canton	OH	44710	
28	GPOR	Jody A. Richmond and Scott A. Richmond, wife and husband	Y	0.00024414	0.00008545	0.00000751%	41-01432-000	Warren	Jefferson	0.00000751%	0.00000751%	0.00000000%	1202 Hawthorne Ave. SW	Canton	OH	44710	
28	GPOR	Daniel D. Mason and Stacy M. Mason, husband and wife	Y	0.00024414	0.00008545	0.00000751%	41-01432-000	Warren	Jefferson	0.00000751%	0.00000751%	0.00000000%	2914 3rd St. NW	Canton	OH	44708	
28	GPOR	Billy J. Shearer, a single man	Y	0.00097656	0.00034180	0.00003003%	41-01432-000	Warren	Jefferson	0.00003003%	0.00003003%	0.00000000%	381 Middle Creek Rd.	Triadelphia	WV	26059	
28	Unleased Mineral Interest	Robert Dale Giles, heir of the Estate of Robert S. Lewis, deceased	N	0.00048828	*0.00017090	*0.00001502%	41-01432-000	Warren	Jefferson	0.00000000%	0.00000000%	0.00000000%	28 Township Rd. 281	Steubenville	OH	43952	
28	GPOR	Kerry W. Giles, a single man	Y	0.00048828	0.00017090	0.00001502%	41-01432-000	Warren	Jefferson	0.00001502%	0.00001502%	0.00000000%	176 Beverly Ave.	Weirton	WV	26062	
28	GPOR	Christy A. Looney and Steven A. Looney, wife and husband	Y	0.00048828	0.00017090	0.00001502%	41-01432-000	Warren	Jefferson	0.00001502%	0.00001502%	0.00000000%	5126 State Route 151	Mingo Junction	OH	43938	
28	Unleased Mineral Interest	Shari Suzanne Giles-Divita, heir of the Estate of Robert S. Lewis, deceased, single	N	0.00048828	*0.00017090	*0.00001502%	41-01432-000	Warren	Jefferson	0.00000000%	0.00000000%	0.00000000%	1528 Sherman St.	Cheswick	PA	15024	
28	Unleased Mineral Interest	John Dale Kiaski, heir of the Estate of Robert S. Lewis, deceased	N	0.00032552	*0.00011393	*0.00001001%	41-01432-000	Warren	Jefferson	0.00000000%	0.00000000%	0.00000000%	6008 Kin Loch Court Cir. NW	Massillon	OH	44646	
28	Unleased Mineral Interest	Diane Matics, heir of the Estate of Robert S. Lewis	N	0.00032552	*0.00011393	*0.00001001%	41-01432-000	Warren	Jefferson	0.00000000%	0.00000000%	0.00000000%	1315 Courtland Rd.	Weirton	WV	26062	
28	Unleased Mineral Interest	Denise Rusiecki, heir of the Estate of Robert S. Lewis, deceased	N	0.00032552	*0.00011393	*0.00001001%	41-01432-000	Warren	Jefferson	0.00000000%	0.00000000%	0.00000000%	54320 Brackin Rd.	Bridgeport	OH	43912	
28	GPOR	Helen Jean Harbourt, a single woman	Y	0.00097656	0.00034180	0.00003003%	41-01432-000	Warren	Jefferson	0.00003003%	0.00003003%	0.00000000%	PO Box 33	Mt. Pleasant	OH	43939	
28	GPOR	Gilbert Clarke Woodford and Judy A. Woodford, husband and wife	Y	0.00195313	0.00068359	0.00006006%	41-01432-000	Warren	Jefferson	0.00006006%	0.00006006%	0.00000000%	5039 Folly Ln.	Indian Land	SC	29707	
28	GPOR	Cynthia L. Miser, a single woman	Y	0.00195313	0.00068359	0.00006006%	41-01432-000	Warren	Jefferson	0.00006006%	0.00006006%	0.00000000%	488 S. 6th St.	Steubenville	OH	43952	
28	GPOR	Theresa M. Umlauf and Winfield Umlauf, wife and husband	Y	0.00390625	0.00136719	0.00012012%	41-01432-000	Warren	Jefferson	0.00012012%	0.00012012%	0.00000000%	15000 Bridgeway Ln. Unit #208	Fort Myers	FL	33919	
28	GPOR	Cynthia S. Moore, widowed	Y	0.00097656	0.00034180	0.00003003%	41-01432-000	Warren	Jefferson	0.00003003%	0.00003003%	0.00000000%	16788 US-62	Beloit	OH	44609	Title Update - Spouse Deceased
28	Unleased Mineral Interest	Vaness L. Moore, heir of the Estate of Robert S. Lewis, deceased	N	0.00097656	*0.00034180	*0.00003003%	41-01432-000	Warren	Jefferson	0.00000000%	0.00000000%	0.00000000%	2902 Manitou Ave	Los Angeles	CA	90031	
28	GPOR	Cathy Jean Swanson and Craig A. Swanson, wife and husband	Y	0.00097656	0.00034180	0.00003003%	41-01432-000	Warren	Jefferson	0.00003003%	0.00003003%	0.00000000%	2109 Merle Rd.	Salem	OH	44460	
28	GPOR	Debra L. Walker, a single woman	Y	0.00097656	0.00034180	0.00003003%	41-01432-000	Warren	Jefferson	0.00003003%	0.00003003%	0.00000000%	417 W. Oregon Avenue	Sebring	OH	44672	
28	GPOR	Linda S. Mock-Hoernke and Roy J. Hoernke Jr., wife and husband	Y	0.00520833	0.00182292	0.00016016%	41-01432-000	Warren	Jefferson	0.00016016%	0.00016016%	0.00000000%	3160 S. Tenaya Way	Las Vegas	NV	89117	
28	Unleased Mineral Interest	Rita Ann Bazley, heir of the Estate of Robert S. Lewis, deceased	N	0.00173611	*0.00060764	*0.00005339%	41-01432-000	Warren	Jefferson	0.00000000%	0.00000000%	0.00000000%	351 Beebe Ave.	Elyria	OH	44035	
28	GPOR	Donna K. Bess and William D. Bess, wife and husband	Y	0.00043403	0.00015191	0.00001335%	41-01432-000	Warren	Jefferson	0.00001335%	0.00001335%	0.00000000%	369 County Road 3	Rayland	OH	43943	
28	GPOR	Gary L. White, a single man	Y	0.00014468	0.00005064	0.00000445%	41-01432-000	Warren	Jefferson	0.00000445%	0.00000445%	0.00000000%	17 Beachley St.	Meyersdale	PA	15552	
28	Unleased Mineral Interest	Daniel A. Nutt, heir of the Estate of Robert S. Lewis, deceased	N	0.00014468	*0.00005064	*0.00000445%	41-01432-000	Warren	Jefferson	0.00000000%	0.00000000%	0.00000000%	4 Bonita Dr., Apt. 1709	Ponte Vedra Beach	FL	32082	
28	GPOR	Gregory A. White, a single man	Y	0.00014468	0.00005064	0.00000445%	41-01432-000	Warren	Jefferson	0.00000445%	0.00000445%	0.00000000%	17 Beachley St.	Meyersdale	PA	15552	
28	GPOR	Gerald L. Woods, a single man	Y	0.00043403	0.00015191	0.00001335%	41-01432-000	Warren	Jefferson	0.00001335%	0.00001335%	0.00000000%	193 Belden Rd.	Bedford	PA	15522	
28	GPOR	Thomas M. Woods, a single man	Y	0.00043403	0.00015191	0.00001335%	41-01432-000	Warren	Jefferson	0.00001335%	0.00001335%	0.00000000%	PO Box 109	Dillonvale	OH	43917	
28	GPOR	Dennis L. Jackson, a widow and not remarried	Y	0.00057870	0.00020255	0.00001780%	41-01432-000	Warren	Jefferson	0.00001780%	0.00001780%	0.00000000%	299 North St.	Mt. Pleasant	OH	43939	
28	GPOR	Donald L. Jackson and Donna Jackson, husband and wife	Y	0.00057870	0.00020255	0.00001780%	41-01432-000	Warren	Jefferson	0.00001780%	0.00001780%	0.00000000%	113 Park St.	St. Clairsville	OH	43950	
28	GPOR	Nancy Crawford aka Nancy J. Ronevich and Jack Ronevich, wife and husband	Y	0.00057870	0.00020255	0.00001780%	41-01432-000	Warren	Jefferson	0.00001780%	0.00001780%	0.00000000%	208 Georgiann Dr.	St. Clairsville	OH	43950	
28	GPOR	Hobart McCue, Jr. and Esther C. McCue, husband and wife	Y	0.00130208	0.00045573	0.00004004%	41-01432-000	Warren	Jefferson	0.00004004%	0.00004004%	0.00000000%	1089 Franklin Ave.	Salem	OH	44460	
28	GPOR	Patricia L. Barron and Robert E. Barron, wife and husband	Y	0.00026042	0.00009115	0.00000801%	41-01432-000	Warren	Jefferson	0.00000801%	0.00000801%	0.00000000%	5220 Harper Road	Adena	OH	43901	
28	GPOR	Nina R. Sutherland and John D. Sutherland, wife and husband	Y	0.00026042	0.00009115	0.00000801%	41-01432-000	Warren	Jefferson	0.00000801%	0.00000801%	0.00000000%	73504 Emerson Road	Dillonvale	OH	43917	
28	GPOR	Beverly J. Marsili, widow	Y	0.00026042	0.00009115	0.00000801%	41-01432-000	Warren	Jefferson	0.00000801%	0.00000801%	0.00000000%	301 Orchard Lane	St. Clairsville	OH	43950	
28	Unleased Mineral Interest	Holly B. Donaldson, heir of the Estate of Robert S. Lewis, deceased	N	0.00026042	*0.00009115	*0.00000801%	41-01432-000	Warren	Jefferson	0.00000000%	0.00000000%	0.00000000%	215 Caroline St.	Spring	TX	77373	
28	GPOR	Warren L. McCue, a single man	Y	0.00026042	0.00009115	0.00000801%	41-01432-000	Warren	Jefferson	0.00000801%	0.00000801%	0.00000000%	PO Box 127	Mt. Pleasant	OH	43939	
28	GPOR	Charles F. Henry and Sharon M. Henry, husband and wife	Y	0.00043403	0.00015191	0.00001335%	41-01432-000	Warren	Jefferson	0.00001335%	0.00001335%	0.00000000%	1416 Grand Ave.	Wellsburg	WV	26070	
28	GPOR	Joseph B. Henry and Geraldine L. Henry, husband and wife	Y	0.00043403	0.00015191	0.00001335%	41-01432-000	Warren	Jefferson	0.00001335%	0.00001335%	0.00000000%	8800 Okceehobee Rd. Lot #21	Fort Pierce	FL	34945	
28	GPOR	Patricia M. Urbanski and Joseph J. Urbanski, wife and husband	Y	0.00043403	0.00015191	0.00001335%	41-01432-000	Warren	Jefferson	0.00001335%	0.00001335%	0.00000000%	4821 Applewood Rd.	Fort Worth	TX	76133	
28	Unleased Mineral Interest	Lisa Hazelton, heir of the Estate of Robert S. Lewis, deceased	N	0.00065104	*0.00022786	*0.00002002%	41-01432-000	Warren	Jefferson	0.00000000%	0.00000000%	0.00000000%	4225 Selkirk Ave.	Youngstown	OH	44511	
28	Unleased Mineral Interest	Matthew Rutter, heir of the Estate of Robert S. Lewis, deceased	N	0.00065104	*0.00022786	*0.00002002%	41-01432-000	Warren	Jefferson	0.00000000%	0.00000000%	0.00000000%	802 Stacy Xing	Wheeling	WV	26003	
28	Unleased Mineral Interest	George G. Marchbank, heir of the Estate of Robert S. Lewis, deceased	N	0.00052083	*0.00018229	*0.00001602%	41-01432-000	Warren	Jefferson	0.00000000%	0.00000000%	0.00000000%	5439 Tyro St. NE	Canton	OH	44721	

Exhibit A-2
All Mineral Owners in the proposed Limestone Run South Unit

TRACT NUMBER	LEASE ID NUMBER	MINERAL OWNER	LEASED Y/N	DECIMAL INTEREST IN TRACT	SURFACE ACRES IN UNIT	TRACT PARTICIPATION IN UNIT	TAX MAP PARCEL ID	TOWNSHIP	COUNTY	COMMITTED WORKING INTEREST PERCENTAGE	GULFPORT APPALACHIA WORKING INTEREST PERCENTAGE	EQUINOR USA ONSHORE PROPERTIES, INC WORKING INTEREST PERCENTAGE	ADDRESS	CITY	STATE	ZIP	SUPPLEMENT 10/19/2021
28	Unleased Mineral Interest	Tammy J. Maney, heir of the Estate of Robert S. Lewis, deceased	N	0.00052083	*0.00018229	*0.00001602%	41-01432-000	Warren	Jefferson	0.00000000%	0.00000000%	0.00000000%	2735 Ivory Rd. NW	Delroy	OH	44620	
28	GPOR	Esther V. Marchbank, a single woman	Y	0.00208333	0.00072917	0.00006407%	41-01432-000	Warren	Jefferson	0.00006407%	0.00006407%	0.00000000%	12205 Juniper Dr.	Colorado Springs	CO	80908	
28	Unleased Mineral Interest	Diana L. Taylor aka Diana L. Geyer, heir of the Estate of Robert S. Lewis	N	0.00026042	*0.00009115	*0.00000801%	41-01432-000	Warren	Jefferson	0.00000000%	0.00000000%	0.00000000%	211 Buffington Rd. #2	Fairlawn	OH	43333	
28	GPOR	Donna L. Grove and James H. Grove, wife and husband	Y	0.00026042	0.00009115	0.00000801%	41-01432-000	Warren	Jefferson	0.00000801%	0.00000801%	0.00000000%	24 N. Liberty St.	Dellroy	OH	44620	
28	GPOR	Jacqueline M. Beamer Thompson and John R. Thompson, wife and husband	Y	0.00026042	0.00009115	0.00000801%	41-01432-000	Warren	Jefferson	0.00000801%	0.00000801%	0.00000000%	2672 Genoa Ave. SW	Massillon	OH	44646	
28	GPOR	Louis K. Beamer and Lynn P. Beamer, husband and wife	Y	0.00026042	0.00009115	0.00000801%	41-01432-000	Warren	Jefferson	0.00000801%	0.00000801%	0.00000000%	2948 Wood Crest Dr.	Fairlawn	OH	43333	
29	GPOR	Wilma M. Dobbins, divorced and not remarried	Y	1.00000000	0.96900000	0.08513734%	41-00372-001	Warren	Jefferson	0.08513734%	0.08513734%	0.00000000%	6294 County Road 15	Rayland	OH	43943	
30	GPOR	Wilma M. Dobbins, divorced and not remarried	Y	1.00000000	0.42000000	0.03690163%	41-00395-000	Warren	Jefferson	0.03690163%	0.03690163%	0.00000000%	6294 County Road 15	Rayland	OH	43943	
31	GPOR Non-Conforming	Robert M. Posgai and Amanda Posgai, husband and wife	Y	1.00000000	2.93000000	0.25743282%	41-02120-001	Warren	Jefferson	0.25743282%	0.25743282%	0.00000000%	1736 Chestnut Hill Rd.	Wake Forest	NC	27587	Address Update
32	GPOR	Fredric Henceroth and Deborah Henceroth, husband and wife, for their joint lives, remainder to the survivor of them	Y	1.00000000	0.18000000	0.01581499%	41-01409-000	Warren	Jefferson	0.01581499%	0.01581499%	0.00000000%	1036 County Road 14	Rayland	OH	43943	
33A	Unleased Mineral Interest	Lawrence J. DeLuca and Barbara J. DeLuca, husband and wife	N	0.50000000	*1.80500000	*0.15858916%	41-00381-000	Warren	Jefferson	0.00000000%	0.00000000%	0.00000000%	10498 State Route 150	Rayland	OH	43943	
33A	Unleased Mineral Interest	Rick A. DeLuca, a single man	N	0.50000000	*1.80500000	*0.15858916%	41-00381-000	Warren	Jefferson	0.00000000%	0.00000000%	0.00000000%	5042 County Road 15	Rayland	OH	43943	
33B	Unleased Mineral Interest	Lawrence J. DeLuca and Barbara J. DeLuca, husband and wife	N	0.50000000	*4.24700000	*0.37314580%	41-00381-000	Warren	Jefferson	*0.37314580%	*0.37314580%	0.00000000%	10498 State Route 150	Rayland	OH	43943	
33B	Unleased Mineral Interest	Rick A. DeLuca, a single man	N	0.50000000	*4.24700000	*0.37314580%	41-00381-000	Warren	Jefferson	*0.37314580%	*0.37314580%	0.00000000%	5042 County Road 15	Rayland	OH	43943	
34	GPOR	Ascent Utica Minerals, LLC Attn: Kade R. Smith	Y	1.00000000	0.95000000	0.08346798%	41-02612-000	Warren	Jefferson	0.08346798%	0.08346798%	0.00000000%	3501 NW 63rd St.	Oklahoma City	OK	73116	
35	GPOR Non-Conforming	Lori Nieb, divorced and not remarried	Y	1.00000000	4.45000000	0.39098159%	41-01430-000	Warren	Jefferson	0.39098159%	0.39098159%	0.00000000%	652 County Road 14	Rayland	OH	43943	
36	GPOR	George H. Lollath, Jr., a single man	Y	1.00000000	3.24000000	0.28466974%	41-01431-000	Warren	Jefferson	0.28466974%	0.28466974%	0.00000000%	PO Box 265	Dillonvale	OH	43917	
37A	GPOR Non-Conforming	Loretta Torok fl/a Loretta L. Faldowski and Daniel Torok a/k/a Daniel W. Torok, husband and wife, for their joint lives, remainder to the survivor of them	Y	0.33333333	2.59733333	0.22820439%	41-00982-000	Warren	Jefferson	0.22820439%	0.22820439%	0.00000000%	6301 County Road 15	Rayland	OH	43943	
37A	GPOR	William Edmund Kirk and Helen Kirk, husband and wife	Y	0.08333333	0.64933333	0.05705110%	41-00982-000	Warren	Jefferson	0.05705110%	0.05705110%	0.00000000%	3 Collett Ln.	Pinehurst	NC	28374	
37A	GPOR	Jane E. Cameron, a widowed woman	Y	0.08333333	0.64933333	0.05705110%	41-00982-000	Warren	Jefferson	0.05705110%	0.05705110%	0.00000000%	206 E. 5th St.	Williamstown	WV	26187	
37A	GPOR	Deborah L. Smith, a single woman	Y	0.05208333	0.40583333	0.03565694%	41-00982-000	Warren	Jefferson	0.03565694%	0.03565694%	0.00000000%	1615 NW Washington Blvd.	Hamilton	OH	45013	
37A	GPOR	Douglas C. Smith, a single man	Y	0.05208333	0.40583333	0.03565694%	41-00982-000	Warren	Jefferson	0.03565694%	0.03565694%	0.00000000%	28532 Merrydy Avenue	Highland	CA	92346	
37A	GPOR	David R. Smith and Donna R. Bacchi-Smith, husband and wife	Y	0.05208333	0.40583333	0.03565694%	41-00982-000	Warren	Jefferson	0.03565694%	0.03565694%	0.00000000%	3223 Moss Hammock Wynd	Southport	NC	28461	
37A	GPOR	Robin D. Lynn, a single man	Y	0.01171875	0.09131250	0.00802281%	41-00982-000	Warren	Jefferson	0.00802281%	0.00802281%	0.00000000%	256 Hayes Avenue NE	Massillon	OH	44646	
37A	Unleased Mineral Interest	Katherine Lynn, heir of the Estate of Robert S. Lewis, deceased	N	0.01171875	*0.09131250	*0.00802281%	41-00982-000	Warren	Jefferson	0.00000000%	0.00000000%	0.00000000%	545 Pearl Chase	Cibolo	TX	78108	
37A	GPOR	Norma A. Turskey and Darwin G. Turskey, wife and husband	Y	0.01171875	0.09131250	0.00802281%	41-00982-000	Warren	Jefferson	0.00802281%	0.00802281%	0.00000000%	3098 Meadowcrest Street NW	Massillon	OH	44647	
37A	GPOR	Patricia S. Lynn, a single woman	Y	0.01171875	0.09131250	0.00802281%	41-00982-000	Warren	Jefferson	0.00802281%	0.00802281%	0.00000000%	4450 McCullough Road	Mims	FL	32754	
37A	GPOR	Robert H. Lynn, a single man	Y	0.03515625	0.27393750	0.02406843%	41-00982-000	Warren	Jefferson	0.02406843%	0.02406843%	0.00000000%	6043 Shipslanding Avenue NW	Canton	OH	44718	
37A	GPOR	Richard T. Lynn, a single man	Y	0.01171875	0.09131250	0.00802281%	41-00982-000	Warren	Jefferson	0.00802281%	0.00802281%	0.00000000%	11631 Corundite St NW	Massillon	OH	44647	
37A	GPOR	Ronald N. Lynn, a single man	Y	0.01171875	0.09131250	0.00802281%	41-00982-000	Warren	Jefferson	0.00802281%	0.00802281%	0.00000000%	PO Box 77	Dillonvale	OH	43917	
37A	GPOR	Raymond S. Lynn and Cynthia A. Lynn, husband and wife	Y	0.01171875	0.09131250	0.00802281%	41-00982-000	Warren	Jefferson	0.00802281%	0.00802281%	0.00000000%	849 17th Street NW	Massillon	OH	44647	
37A	GPOR	Rodney B. Lynn, a single man	Y	0.01171875	0.09131250	0.00802281%	41-00982-000	Warren	Jefferson	0.00802281%	0.00802281%	0.00000000%	115 Maplecrest Street SW	North Canton	OH	44720	
37A	GPOR	Vicki S. Horvath and Terry L. Horvath, wife and husband	Y	0.01171875	0.09131250	0.00802281%	41-00982-000	Warren	Jefferson	0.00802281%	0.00802281%	0.00000000%	11631 Corundite St NW	Massillon	OH	44647	
37A	GPOR	Mary T. Neel, a single woman	Y	0.07031250	0.54787500	0.04813686%	41-00982-000	Warren	Jefferson	0.04813686%	0.04813686%	0.00000000%	2202 McCollum Road	Youngstown	OH	44509	
37A	Unleased Mineral Interest	Douglas Neal Hamilton, heir of the Estate of Robert S. Lewis, deceased	N	0.07031250	*0.54787500	*0.04813686%	41-00982-000	Warren	Jefferson	0.00000000%	0.00000000%	0.00000000%	142 S. Whitney St.	Youngstown	OH	44509	
37A	GPOR	Laura S. Mastroianni and Gerard P. Mastroianni, wife and husband	Y	0.00023148	0.00180370	0.00015848%	41-00982-000	Warren	Jefferson	0.00015848%	0.00015848%	0.00000000%	457 Overlook Drive	Alliance	OH	44601	
37A	GPOR	Melissa Ann Tripp and Dale Tripp, wife and husband	Y	0.00023148	0.00180370	0.00015848%	41-00982-000	Warren	Jefferson	0.00015848%	0.00015848%	0.00000000%	46 N. Huron Ave.	Columbus	OH	43204	
37A	GPOR	Sandra L. Marchbank, a single woman	Y	0.00023148	0.00180370	0.00015848%	41-00982-000	Warren	Jefferson	0.00015848%	0.00015848%	0.00000000%	3908 Crestwood St. NW	Canton	OH	44708	
37A	GPOR	Robert S. Marchbank, a single man	Y	0.00034722	0.00270556	0.00023771%	41-00982-000	Warren	Jefferson	0.00023771%	0.00023771%	0.00000000%	3908 Crestwood St. NW	Canton	OH	44708	
37A	GPOR	James H. Young and Deborah M. Young, husband and wife	Y	0.00520833	0.04058333	0.00356569%	41-00982-000	Warren	Jefferson	0.00356569%	0.00356569%	0.00000000%	14418 Awbrey Patent Dr.	Centerville	VA	20120	
37A	Unleased Mineral Interest	Beverly A. DeTorio, heir of the Estate of Robert S. Lewis, deceased	N	0.00065104	*0.00507292	*0.00044571%	41-00982-000	Warren	Jefferson	0.00000000%	0.00000000%	0.00000000%	224 E. Slingluff Ave.	Dover	OH	44622	
37A	Unleased Mineral Interest	James E. D'Anniballe, heir of the Estate of Robert S. Lewis, deceased	N	0.00065104	*0.00507292	*0.00044571%	41-00982-000	Warren	Jefferson	0.00000000%	0.00000000%	0.00000000%	101 Auxiliary Dr. Unit H1	Bellevue	OH	44811	
37A	Unleased Mineral Interest	William E. D'Anniballe, heir of the Estate of Robert S. Lewis, deceased	N	0.00065104	*0.00507292	*0.00044571%	41-00982-000	Warren	Jefferson	0.00000000%	0.00000000%	0.00000000%	161 4th St. SE	Brewster	OH	44613	

**Exhibit A-2
All Mineral Owners in the proposed Limestone Run South Unit**

TRACT NUMBER	LEASE ID NUMBER	MINERAL OWNER	LEASED Y/N	DECIMAL INTEREST IN TRACT	SURFACE ACRES IN UNIT	TRACT PARTICIPATION IN UNIT	TAX MAP PARCEL ID	TOWNSHIP	COUNTY	COMMITTED WORKING INTEREST PERCENTAGE	GULFPORT APPALACHIA WORKING INTEREST PERCENTAGE	EQUINOR USA ONSHORE PROPERTIES, INC WORKING INTEREST PERCENTAGE	ADDRESS	CITY	STATE	ZIP	SUPPLEMENT 10/19/2021
37A	Unleased Mineral Interest	Annette Marie Moder aka Anna Ramsey aka Annette Marie Ramsey, heir of the Estate of Robert S. Lewis, deceased	N	0.00032552	*0.00253646	*0.00022286%	41-00982-000	Warren	Jefferson	0.00000000%	0.00000000%	0.00000000%	11843 Carter Grove Ln.	Loveland	OH	45140	
37A	GPOR	Amy S. Kovach, a single woman	Y	0.00032552	0.00253646	0.00022286%	41-00982-000	Warren	Jefferson	0.00022286%	0.00022286%	0.00000000%	7590 Bimeler Drive	Zoarville	OH	44656	
37A	Unleased Mineral Interest	Jill M. Fouts, heir of the Estate of Robert S. Lewis, deceased	N	0.00260417	*0.02029167	*0.00178285%	41-00982-000	Warren	Jefferson	0.00000000%	0.00000000%	0.00000000%	1800 Barlow Rd.	Hudson	OH	44236	
37A	GPOR	Bonnie J. Gravill Humphrey, a single woman	Y	0.00195313	0.01521875	0.00133714%	41-00982-000	Warren	Jefferson	0.00133714%	0.00133714%	0.00000000%	43401 SE 76th St.	Snoqualmie	WA	90865	
37A	GPOR	Nanci J. Gravill, a single woman	Y	0.00195313	0.01521875	0.00133714%	41-00982-000	Warren	Jefferson	0.00133714%	0.00133714%	0.00000000%	9233 Independence Blvd. Apt #309	Cleveland	OH	44130	
37A	GPOR	Linda R. Brule and Paul C. Brule, wife and husband	Y	0.00130208	0.01014583	0.00089142%	41-00982-000	Warren	Jefferson	0.00089142%	0.00089142%	0.00000000%	3508 Gary Drive	Plano	TX	75023	
37A	GPOR	William C. Krueger and Janice H. Krueger, husband and wife	Y	0.00130208	0.01014583	0.00089142%	41-00982-000	Warren	Jefferson	0.00089142%	0.00089142%	0.00000000%	5 Greens Ct.	Frisco	TX	75034	
37A	GPOR	Robert L. Krueger and Linda J. Krueger, husband and wife	Y	0.00130208	0.01014583	0.00089142%	41-00982-000	Warren	Jefferson	0.00089142%	0.00089142%	0.00000000%	47 Barkwood Ln.	Spencerport	NY	1559	
37A	Unleased Mineral Interest	The heirs of the Estate of Edith Moore Orr aka Edith M. Moore, deceased, heir of the Estate of Robert S. Lewis, deceased	N	0.00390625	*0.03043750	*0.00267427%	41-00982-000	Warren	Jefferson	0.00000000%	0.00000000%	0.00000000%	Undetermined	Undetermined	Undetermined	Undetermined	
37A	GPOR	Edwin W. Moore and Shirley J. Moore, married	Y	0.00097656	0.00760938	0.00066857%	41-00982-000	Warren	Jefferson	0.00066857%	0.00066857%	0.00000000%	146 E. South Street	Cadiz	OH	43907	
37A	GPOR	Timothy L. Young and Deborah L. Young, husband and wife	Y	0.00024414	0.00190234	0.00016714%	41-00982-000	Warren	Jefferson	0.00016714%	0.00016714%	0.00000000%	1036 Oakwood Ave. N.E.	Massillon	OH	44646	
37A	GPOR	Debra E. Orphanides and Carl H. Orphanides, wife and husband	Y	0.00024414	0.00190234	0.00016714%	41-00982-000	Warren	Jefferson	0.00016714%	0.00016714%	0.00000000%	400 N. Lynnwood Dr.	Magnolia	OH	44613	
37A	Unleased Mineral Interest	Jonathan Young, Devisee of Lois Young	N	0.00024414	*0.00190234	*0.00016714%	41-00982-000	Warren	Jefferson	0.00000000%	0.00000000%	0.00000000%	441 Walhonding St. N.E.	Brewster	OH	44613	
37A	Unleased Mineral Interest	Dawn Schroeder, Devisee of Lois Young	N	0.00024414	*0.00190234	*0.00016714%	41-00982-000	Warren	Jefferson	0.00000000%	0.00000000%	0.00000000%	1227 Borden Ave. S.W.	Massillon	OH	44647	
37A	GPOR	Scott E. Mason, a single man	Y	0.00024414	0.00190234	0.00016714%	41-00982-000	Warren	Jefferson	0.00016714%	0.00016714%	0.00000000%	2410 10th St. SW	Canton	OH	44710	
37A	GPOR	Lorraine M. Bell and Keith W. Bell, wife and husband	Y	0.00024414	0.00190234	0.00016714%	41-00982-000	Warren	Jefferson	0.00016714%	0.00016714%	0.00000000%	1135 Roslyn Ave. SW	Canton	OH	44710	
37A	GPOR	Jody A. Richmond and Scott A. Richmond, wife and husband	Y	0.00024414	0.00190234	0.00016714%	41-00982-000	Warren	Jefferson	0.00016714%	0.00016714%	0.00000000%	1202 Hawthorne Ave. SW	Canton	OH	44710	
37A	GPOR	Daniel D. Mason and Stacy M. Mason, husband and wife	Y	0.00024414	0.00190234	0.00016714%	41-00982-000	Warren	Jefferson	0.00016714%	0.00016714%	0.00000000%	2914 3rd St. NW	Canton	OH	44708	
37A	GPOR	Billy J. Shearer, a single man	Y	0.00097656	0.00760938	0.00066857%	41-00982-000	Warren	Jefferson	0.00066857%	0.00066857%	0.00000000%	381 Middle Creek Rd.	Triadelphia	WV	26059	
37A	Unleased Mineral Interest	Robert Dale Giles, heir of the Estate of Robert S. Lewis, deceased	N	0.00048828	*0.00380469	*0.00033428%	41-00982-000	Warren	Jefferson	0.00000000%	0.00000000%	0.00000000%	28 Township Rd. 281	Steubenville	OH	43952	
37A	GPOR	Kerry W. Giles, a single man	Y	0.00048828	0.00380469	0.00033428%	41-00982-000	Warren	Jefferson	0.00033428%	0.00033428%	0.00000000%	176 Beverly Ave.	Weirton	WV	26062	
37A	GPOR	Christy A. Looney and Steven A. Looney, wife and husband	Y	0.00048828	0.00380469	0.00033428%	41-00982-000	Warren	Jefferson	0.00033428%	0.00033428%	0.00000000%	5126 State Route 151	Mingo Junction	OH	43938	
37A	Unleased Mineral Interest	Shari Suzanne Giles-Divita, heir of the Estate of Robert S. Lewis, deceased, single	N	0.00048828	*0.00380469	*0.00033428%	41-00982-000	Warren	Jefferson	0.00000000%	0.00000000%	0.00000000%	1528 Sherman St.	Cheswick	PA	15024	
37A	Unleased Mineral Interest	John Dale Kiaski, heir of the Estate of Robert S. Lewis, deceased	N	0.00032552	*0.00253646	*0.00022286%	41-00982-000	Warren	Jefferson	0.00000000%	0.00000000%	0.00000000%	6008 Kin Loch Court Cir. NW	Massillon	OH	44646	
37A	Unleased Mineral Interest	Diane Matics, heir of the Estate of Robert S. Lewis	N	0.00032552	*0.00253646	*0.00022286%	41-00982-000	Warren	Jefferson	0.00000000%	0.00000000%	0.00000000%	1315 Courtland Rd.	Weirton	WV	26062	
37A	Unleased Mineral Interest	Denise Rusiecki, heir of the Estate of Robert S. Lewis, deceased	N	0.00032552	*0.00253646	*0.00022286%	41-00982-000	Warren	Jefferson	0.00000000%	0.00000000%	0.00000000%	54320 Brackin Rd.	Bridgeport	OH	43912	
37A	GPOR	Helen Jean Harbourt, a single woman	Y	0.00097656	0.00760938	0.00066857%	41-00982-000	Warren	Jefferson	0.00066857%	0.00066857%	0.00000000%	PO Box 33	Mt. Pleasant	OH	43939	
37A	GPOR	Gilbert Clarke Woodford and Judy A. Woodford, husband and wife	Y	0.00195313	0.01521875	0.00133714%	41-00982-000	Warren	Jefferson	0.00133714%	0.00133714%	0.00000000%	5039 Folly Ln.	Indian Land	SC	29707	
37A	GPOR	Cynthia L. Miser, a single woman	Y	0.00195313	0.01521875	0.00133714%	41-00982-000	Warren	Jefferson	0.00133714%	0.00133714%	0.00000000%	488 S. 6th St.	Steubenville	OH	43952	
37A	GPOR	Theresa M. Umlauf and Winfield Umlauf, wife and husband	Y	0.00390625	0.03043750	0.00267427%	41-00982-000	Warren	Jefferson	0.00267427%	0.00267427%	0.00000000%	15000 Bridgeway Ln. Unit #208	Fort Myers	FL	33919	
37A	GPOR	Cynthia S. Moore, widowed	Y	0.00097656	0.00760938	0.00066857%	41-00982-000	Warren	Jefferson	0.00066857%	0.00066857%	0.00000000%	16788 US-62	Beloit	OH	44609	Title Update - Spouse Deceased
37A	Unleased Mineral Interest	Vaness L. Moore, heir of the Estate of Robert S. Lewis, deceased	N	0.00097656	*0.00760938	*0.00066857%	41-00982-000	Warren	Jefferson	0.00000000%	0.00000000%	0.00000000%	2902 Manitou Ave	Los Angeles	CA	90031	
37A	GPOR	Cathy Jean Swanson and Craig A. Swanson, wife and husband	Y	0.00097656	0.00760938	0.00066857%	41-00982-000	Warren	Jefferson	0.00066857%	0.00066857%	0.00000000%	2109 Merle Rd.	Salem	OH	44460	
37A	GPOR	Debra L. Walker, a single woman	Y	0.00097656	0.00760938	0.00066857%	41-00982-000	Warren	Jefferson	0.00066857%	0.00066857%	0.00000000%	417 W. Oregon Avenue	Sebring	OH	44672	
37A	GPOR	Linda S. Moeck-Hoernke and Roy J. Hoernke Jr., wife and husband	Y	0.00520833	0.04058333	0.00356569%	41-00982-000	Warren	Jefferson	0.00356569%	0.00356569%	0.00000000%	3160 S. Tenaya Way	Las Vegas	NV	89117	
37A	Unleased Mineral Interest	Rita Ann Bazley, heir of the Estate of Robert S. Lewis, deceased	N	0.00173611	*0.01352778	*0.00118856%	41-00982-000	Warren	Jefferson	0.00000000%	0.00000000%	0.00000000%	351 Beebe Ave.	Elyria	OH	44035	
37A	GPOR	Donna K. Bess and William D. Bess, wife and husband	Y	0.00043403	0.00338194	0.00029714%	41-00982-000	Warren	Jefferson	0.00029714%	0.00029714%	0.00000000%	369 County Road 3	Rayland	OH	43943	
37A	GPOR	Gary L. White, a single man	Y	0.00044668	0.00112731	0.00009905%	41-00982-000	Warren	Jefferson	0.00009905%	0.00009905%	0.00000000%	17 Beachley St.	Meyersdale	PA	15552	
37A	Unleased Mineral Interest	Daniel A. Nutt, heir of the Estate of Robert S. Lewis, deceased	N	0.00044668	*0.00112731	*0.00009905%	41-00982-000	Warren	Jefferson	0.00000000%	0.00000000%	0.00000000%	4 Bonita Dr., Apt. 1709	Ponte Vedra Beach	FL	32082	
37A	GPOR	Gregory A. White, a single man	Y	0.00044668	0.00112731	0.00009905%	41-00982-000	Warren	Jefferson	0.00009905%	0.00009905%	0.00000000%	17 Beachley St.	Meyersdale	PA	15552	
37A	GPOR	Gerald L. Woods, a single man	Y	0.00043403	0.00338194	0.00029714%	41-00982-000	Warren	Jefferson	0.00029714%	0.00029714%	0.00000000%	193 Belden Rd.	Bedford	PA	15522	
37A	GPOR	Thomas M. Woods, a single man	Y	0.00043403	0.00338194	0.00029714%	41-00982-000	Warren	Jefferson	0.00029714%	0.00029714%	0.00000000%	PO Box 109	Dillonvale	OH	43917	
37A	GPOR	Dennis L. Jackson, a widow and not remarried	Y	0.00057870	0.00450926	0.00039619%	41-00982-000	Warren	Jefferson	0.00039619%	0.00039619%	0.00000000%	299 North St.	Mt. Pleasant	OH	43939	
37A	GPOR	Donald L. Jackson and Donna Jackson, husband and wife	Y	0.00057870	0.00450926	0.00039619%	41-00982-000	Warren	Jefferson	0.00039619%	0.00039619%	0.00000000%	113 Park St.	St. Clairsville	OH	43950	

Exhibit A-2
All Mineral Owners in the proposed Limestone Run South Unit

TRACT NUMBER	LEASE ID NUMBER	MINERAL OWNER	LEASED Y/N	DECIMAL INTEREST IN TRACT	SURFACE ACRES IN UNIT	TRACT PARTICIPATION IN UNIT	TAX MAP PARCEL ID	TOWNSHIP	COUNTY	COMMITTED WORKING INTEREST PERCENTAGE	GULFPORT APPALACHIA WORKING INTEREST PERCENTAGE	EQUINOR USA ONSHORE PROPERTIES, INC WORKING INTEREST PERCENTAGE	ADDRESS	CITY	STATE	ZIP	SUPPLEMENT 10/19/2021
37A	GPOR	Nancy Crawford aka Nancy J. Ronevich and Jack Ronevich, wife and husband	Y	0.00057870	0.00450926	0.00039619%	41-00982-000	Warren	Jefferson	0.00039619%	0.00039619%	0.00000000%	208 Georgiann Dr.	St. Clairsville	OH	43950	
37A	GPOR	Hobart McCue, Jr. and Esther C. McCue, husband and wife	Y	0.00130208	0.01014583	0.00089142%	41-00982-000	Warren	Jefferson	0.00089142%	0.00089142%	0.00000000%	1089 Franklin Ave.	Salem	OH	44460	
37A	GPOR	Patricia L. Barron and Robert E. Barron, wife and husband	Y	0.00026042	0.00202917	0.00017828%	41-00982-000	Warren	Jefferson	0.00017828%	0.00017828%	0.00000000%	5220 Harper Road	Adena	OH	43901	
37A	GPOR	Nina R. Sutherland and John D. Sutherland, wife and husband	Y	0.00026042	0.00202917	0.00017828%	41-00982-000	Warren	Jefferson	0.00017828%	0.00017828%	0.00000000%	73504 Emerson Road	Dillonvale	OH	43917	
37A	GPOR	Beverly J. Marsili, widow	Y	0.00026042	0.00202917	0.00017828%	41-00982-000	Warren	Jefferson	0.00017828%	0.00017828%	0.00000000%	301 Orchard Lane	St. Clairsville	OH	43950	
37A	Unleased Mineral Interest	Holly B. Donaldson, heir of the Estate of Robert S. Lewis, deceased	N	0.00026042	*0.00202917	*0.00017828%	41-00982-000	Warren	Jefferson	0.00000000%	0.00000000%	0.00000000%	215 Caroline St.	Spring	TX	77373	
37A	GPOR	Warren L. McCue, a single man	Y	0.00026042	0.00202917	0.00017828%	41-00982-000	Warren	Jefferson	0.00017828%	0.00017828%	0.00000000%	PO Box 127	Mt. Pleasant	OH	43939	
37A	GPOR	Charles F. Henry and Sharon M. Henry, husband and wife	Y	0.00043403	0.00338194	0.00029714%	41-00982-000	Warren	Jefferson	0.00029714%	0.00029714%	0.00000000%	1416 Grand Ave.	Wellsburg	WV	26070	
37A	GPOR	Joseph B. Henry and Geraldine L. Henry, husband and wife	Y	0.00043403	0.00338194	0.00029714%	41-00982-000	Warren	Jefferson	0.00029714%	0.00029714%	0.00000000%	8800 Okeechobee Rd. Lot #21	Fort Pierce	FL	34945	
37A	GPOR	Patricia M. Urbanski and Joseph J. Urbanski, wife and husband	Y	0.00043403	0.00338194	0.00029714%	41-00982-000	Warren	Jefferson	0.00029714%	0.00029714%	0.00000000%	4821 Applewood Rd.	Fort Worth	TX	76133	
37A	Unleased Mineral Interest	Lisa Hazelton, heir of the Estate of Robert S. Lewis, deceased	N	0.00065104	*0.00507292	*0.00044571%	41-00982-000	Warren	Jefferson	0.00000000%	0.00000000%	0.00000000%	4225 Selkirk Ave.	Youngstown	OH	44511	
37A	Unleased Mineral Interest	Matthew Rutter, heir of the Estate of Robert S. Lewis, deceased	N	0.00065104	*0.00507292	*0.00044571%	41-00982-000	Warren	Jefferson	0.00000000%	0.00000000%	0.00000000%	802 Stacy Xing	Wheeling	WV	26003	
37A	Unleased Mineral Interest	George G. Marchbank, heir of the Estate of Robert S. Lewis, deceased	N	0.00052083	*0.00405833	*0.00035657%	41-00982-000	Warren	Jefferson	0.00000000%	0.00000000%	0.00000000%	5439 Tyro St. NE	Canton	OH	44721	
37A	Unleased Mineral Interest	Tammy J. Maney, heir of the Estate of Robert S. Lewis, deceased	N	0.00052083	*0.00405833	*0.00035657%	41-00982-000	Warren	Jefferson	0.00000000%	0.00000000%	0.00000000%	2735 Ivory Rd. NW	Delroy	OH	44620	
37A	GPOR	Esther V. Marchbank, a single woman	Y	0.00208333	0.01623333	0.00142628%	41-00982-000	Warren	Jefferson	0.00142628%	0.00142628%	0.00000000%	12205 Juniper Dr.	Colorado Springs	CO	80908	
37A	Unleased Mineral Interest	Diana L. Taylor aka Diana L. Geyer, heir of the Estate of Robert S. Lewis	N	0.00026042	*0.00202917	*0.00017828%	41-00982-000	Warren	Jefferson	0.00000000%	0.00000000%	0.00000000%	211 Buffington Rd. #2	Fairlawn	OH	43333	
37A	GPOR	Donna L. Grove and James H. Grove, wife and husband	Y	0.00026042	0.00202917	0.00017828%	41-00982-000	Warren	Jefferson	0.00017828%	0.00017828%	0.00000000%	24 N. Liberty St.	Delroy	OH	44620	
37A	GPOR	Jacqueline M. Beamer Thompson and John R. Thompson, wife and husband	Y	0.00026042	0.00202917	0.00017828%	41-00982-000	Warren	Jefferson	0.00017828%	0.00017828%	0.00000000%	2672 Genoa Ave. SW	Massillon	OH	44646	
37A	GPOR	Louis K. Beamer and Lynn P. Beamer, husband and wife	Y	0.00026042	0.00202917	0.00017828%	41-00982-000	Warren	Jefferson	0.00017828%	0.00017828%	0.00000000%	2948 Wood Crest Dr.	Fairlawn	OH	43333	
37B	GPOR	William Edmund Kirk and Helen Kirk, husband and wife	Y	0.25000000	0.53700000	0.04718137%	41-00982-000	Warren	Jefferson	0.04718137%	0.04718137%	0.00000000%	3 Collett Ln.	Pinehurst	NC	28374	
37B	GPOR	Jane E. Cameron, a widowed woman	Y	0.25000000	0.53700000	0.04718137%	41-00982-000	Warren	Jefferson	0.04718137%	0.04718137%	0.00000000%	206 E. 5th St.	Williamstown	WV	26187	
37B	GPOR	Deborah L. Smith, a single woman	Y	0.05208333	0.11187500	0.00982945%	41-00982-000	Warren	Jefferson	0.00982945%	0.00982945%	0.00000000%	1615 NW Washington Blvd.	Hamilton	OH	45013	
37B	GPOR	Douglas C. Smith, a single man	Y	0.05208333	0.11187500	0.00982945%	41-00982-000	Warren	Jefferson	0.00982945%	0.00982945%	0.00000000%	28532 Merridy Avenue	Highland	CA	92346	
37B	GPOR	David R. Smith and Donna R. Bacchi-Smith, husband and wife	Y	0.05208333	0.11187500	0.00982945%	41-00982-000	Warren	Jefferson	0.00982945%	0.00982945%	0.00000000%	3223 Moss Hammock Wynd	Southport	NC	28461	
37B	GPOR	Robin D. Lynn, a single man	Y	0.01171875	0.02517188	0.00221163%	41-00982-000	Warren	Jefferson	0.00221163%	0.00221163%	0.00000000%	256 Hayes Avenue NE	Massillon	OH	44646	
37B	Unleased Mineral Interest	Katherine Lynn, heir of the Estate of Robert S. Lewis, deceased	N	0.01171875	*0.02517188	*0.00221163%	41-00982-000	Warren	Jefferson	0.00000000%	0.00000000%	0.00000000%	545 Pearl Chase	Cibolo	TX	78108	
37B	GPOR	Norma A. Turskey and Darwin G. Turskey, wife and husband	Y	0.01171875	0.02517188	0.00221163%	41-00982-000	Warren	Jefferson	0.00221163%	0.00221163%	0.00000000%	3098 Meadowcrest Street NW	Massillon	OH	44647	
37B	GPOR	Patricia S. Lynn, a single woman	Y	0.01171875	0.02517188	0.00221163%	41-00982-000	Warren	Jefferson	0.00221163%	0.00221163%	0.00000000%	4450 McCullough Road	Mims	FL	32754	
37B	GPOR	Robert H. Lynn, a single man	Y	0.03515625	0.07551563	0.00663488%	41-00982-000	Warren	Jefferson	0.00663488%	0.00663488%	0.00000000%	6043 Shiplanding Avenue NW	Canton	OH	44718	
37B	GPOR	Richard T. Lynn, a single man	Y	0.01171875	0.02517188	0.00221163%	41-00982-000	Warren	Jefferson	0.00221163%	0.00221163%	0.00000000%	11631 Corundite St NW	Massillon	OH	44647	
37B	GPOR	Ronald N. Lynn, a single man	Y	0.01171875	0.02517188	0.00221163%	41-00982-000	Warren	Jefferson	0.00221163%	0.00221163%	0.00000000%	PO Box 77	Dillonvale	OH	43917	
37B	GPOR	Raymond S. Lynn and Cynthia A. Lynn, husband and wife	Y	0.01171875	0.02517188	0.00221163%	41-00982-000	Warren	Jefferson	0.00221163%	0.00221163%	0.00000000%	849 17th Street NW	Massillon	OH	44647	
37B	GPOR	Rodney B. Lynn, a single man	Y	0.01171875	0.02517188	0.00221163%	41-00982-000	Warren	Jefferson	0.00221163%	0.00221163%	0.00000000%	115 Maplecrest Street SW	North Canton	OH	44720	
37B	GPOR	Vicki S. Horvath and Terry L. Horvath, wife and husband	Y	0.01171875	0.02517188	0.00221163%	41-00982-000	Warren	Jefferson	0.00221163%	0.00221163%	0.00000000%	11631 Corundite St NW	Massillon	OH	44647	
37B	GPOR	Mary T. Neel, a single woman	Y	0.07031250	0.15103125	0.01326976%	41-00982-000	Warren	Jefferson	0.01326976%	0.01326976%	0.00000000%	2202 McCollum Road	Youngstown	OH	44509	
37B	Unleased Mineral Interest	Douglas Neal Hamilton, heir of the Estate of Robert S. Lewis, deceased	N	0.07031250	*0.15103125	*0.01326976%	41-00982-000	Warren	Jefferson	0.00000000%	0.00000000%	0.00000000%	142 S. Whitney St.	Youngstown	OH	44509	
37B	GPOR	Laura S. Mastroianni and Gerard P. Mastroianni, wife and husband	Y	0.00023148	0.00049722	0.00004369%	41-00982-000	Warren	Jefferson	0.00004369%	0.00004369%	0.00000000%	457 Overlook Drive	Alliance	OH	44601	
37B	GPOR	Melissa Ann Tripp and Dale Tripp, wife and husband	Y	0.00023148	0.00049722	0.00004369%	41-00982-000	Warren	Jefferson	0.00004369%	0.00004369%	0.00000000%	46 N. Huron Ave.	Columbus	OH	43204	
37B	GPOR	Sandra L. Marchbank, a single woman	Y	0.00023148	0.00049722	0.00004369%	41-00982-000	Warren	Jefferson	0.00004369%	0.00004369%	0.00000000%	3908 Crestwood St. NW	Canton	OH	44708	
37B	GPOR	Robert S. Marchbank, a single man	Y	0.00034722	0.00074583	0.00006553%	41-00982-000	Warren	Jefferson	0.00006553%	0.00006553%	0.00000000%	3908 Crestwood St. NW	Canton	OH	44708	
37B	GPOR	James H. Young and Deborah M. Young, husband and wife	Y	0.00520833	0.01118750	0.00098295%	41-00982-000	Warren	Jefferson	0.00098295%	0.00098295%	0.00000000%	14418 Awbrey Patent Dr.	Centerville	VA	20120	
37B	Unleased Mineral Interest	Beverly A. DeTorio, heir of the Estate of Robert S. Lewis, deceased	N	0.00065104	*0.00139844	*0.00012287%	41-00982-000	Warren	Jefferson	0.00000000%	0.00000000%	0.00000000%	224 E. Slingluff Ave.	Dover	OH	44622	
37B	Unleased Mineral Interest	James E. D'Anniballe, heir of the Estate of Robert S. Lewis, deceased	N	0.00065104	*0.00139844	*0.00012287%	41-00982-000	Warren	Jefferson	0.00000000%	0.00000000%	0.00000000%	101 Auxiliary Dr. Unit H1	Bellevue	OH	44811	
37B	Unleased Mineral Interest	William E. D'Anniballe, heir of the Estate of Robert S. Lewis, deceased	N	0.00065104	*0.00139844	*0.00012287%	41-00982-000	Warren	Jefferson	0.00000000%	0.00000000%	0.00000000%	161 4th St. SE	Brewster	OH	44613	

Exhibit A-2
All Mineral Owners in the proposed Limestone Run South Unit

TRACT NUMBER	LEASE ID NUMBER	MINERAL OWNER	LEASED Y/N	DECIMAL INTEREST IN TRACT	SURFACE ACRES IN UNIT	TRACT PARTICIPATION IN UNIT	TAX MAP PARCEL ID	TOWNSHIP	COUNTY	COMMITTED WORKING INTEREST PERCENTAGE	GULFPORT APPALACHIA WORKING INTEREST PERCENTAGE	EQUINOR USA ONSHORE PROPERTIES, INC WORKING INTEREST PERCENTAGE	ADDRESS	CITY	STATE	ZIP	SUPPLEMENT 10/19/2021
37B	GPOR	Nancy Crawford aka Nancy J. Ronevich and Jack Ronevich, wife and husband	Y	0.00057870	0.00124306	0.00010922%	41-00982-000	Warren	Jefferson	0.00010922%	0.00010922%	0.00000000%	208 Georgiann Dr.	St. Clairsville	OH	43950	
37B	GPOR	Hobart McCue, Jr. and Esther C. McCue, husband and wife	Y	0.00130208	0.00279688	0.00024574%	41-00982-000	Warren	Jefferson	0.00024574%	0.00024574%	0.00000000%	1089 Franklin Ave.	Salem	OH	44460	
37B	GPOR	Patricia L. Barron and Robert E. Barron, wife and husband	Y	0.00026042	0.00055938	0.00004915%	41-00982-000	Warren	Jefferson	0.00004915%	0.00004915%	0.00000000%	5220 Harper Road	Adena	OH	43901	
37B	GPOR	Nina R. Sutherland and John D. Sutherland, wife and husband	Y	0.00026042	0.00055938	0.00004915%	41-00982-000	Warren	Jefferson	0.00004915%	0.00004915%	0.00000000%	73504 Emerson Road	Dillonvale	OH	43917	
37B	GPOR	Beverly J. Marsili, widow	Y	0.00026042	0.00055938	0.00004915%	41-00982-000	Warren	Jefferson	0.00004915%	0.00004915%	0.00000000%	301 Orchard Lane	St. Clairsville	OH	43950	
37B	Unleased Mineral Interest	Holly B. Donaldson, heir of the Estate of Robert S. Lewis, deceased	N	0.00026042	*0.00055938	*0.00004915%	41-00982-000	Warren	Jefferson	0.00000000%	0.00000000%	0.00000000%	215 Caroline St.	Spring	TX	77373	
37B	GPOR	Warren L. McCue, a single man	Y	0.00026042	0.00055938	0.00004915%	41-00982-000	Warren	Jefferson	0.00004915%	0.00004915%	0.00000000%	PO Box 127	Mt. Pleasant	OH	43939	
37B	GPOR	Charles F. Henry and Sharon M. Henry, husband and wife	Y	0.00043403	0.00093229	0.00008191%	41-00982-000	Warren	Jefferson	0.00008191%	0.00008191%	0.00000000%	1416 Grand Ave.	Wellsburg	WV	26070	
37B	GPOR	Joseph B. Henry and Geraldine L. Henry, husband and wife	Y	0.00043403	0.00093229	0.00008191%	41-00982-000	Warren	Jefferson	0.00008191%	0.00008191%	0.00000000%	8800 Okeechobee Rd. Lot #21	Fort Pierce	FL	34945	
37B	GPOR	Patricia M. Urbanski and Joseph J. Urbanski, wife and husband	Y	0.00043403	0.00093229	0.00008191%	41-00982-000	Warren	Jefferson	0.00008191%	0.00008191%	0.00000000%	4821 Applewood Rd.	Fort Worth	TX	76133	
37B	Unleased Mineral Interest	Lisa Hazelton, heir of the Estate of Robert S. Lewis, deceased	N	0.00065104	*0.00139844	*0.00012287%	41-00982-000	Warren	Jefferson	0.00000000%	0.00000000%	0.00000000%	4225 Selkirk Ave.	Youngstown	OH	44511	
37B	Unleased Mineral Interest	Matthew Rutter, heir of the Estate of Robert S. Lewis, deceased	N	0.00065104	*0.00139844	*0.00012287%	41-00982-000	Warren	Jefferson	0.00000000%	0.00000000%	0.00000000%	802 Stacy Xing	Wheeling	WV	26003	
37B	Unleased Mineral Interest	George G. Marchbank, heir of the Estate of Robert S. Lewis, deceased	N	0.00052083	*0.00111875	*0.00009829%	41-00982-000	Warren	Jefferson	0.00000000%	0.00000000%	0.00000000%	5439 Tyro St. NE	Canton	OH	44721	
37B	Unleased Mineral Interest	Tammy J. Maney, heir of the Estate of Robert S. Lewis, deceased	N	0.00052083	*0.00111875	*0.00009829%	41-00982-000	Warren	Jefferson	0.00000000%	0.00000000%	0.00000000%	2735 Ivory Rd. NW	Delroy	OH	44620	
37B	GPOR	Esther V. Marchbank, a single woman	Y	0.00208333	0.00447500	0.00039318%	41-00982-000	Warren	Jefferson	0.00039318%	0.00039318%	0.00000000%	12205 Juniper Dr.	Colorado Springs	CO	80908	
37B	Unleased Mineral Interest	Diana L. Taylor aka Diana L. Geyer, heir of the Estate of Robert S. Lewis	N	0.00026042	*0.00055938	*0.00004915%	41-00982-000	Warren	Jefferson	0.00000000%	0.00000000%	0.00000000%	211 Buffington Rd. #2	Fairlawn	OH	43333	
37B	GPOR	Donna L. Grove and James H. Grove, wife and husband	Y	0.00026042	0.00055938	0.00004915%	41-00982-000	Warren	Jefferson	0.00004915%	0.00004915%	0.00000000%	24 N. Liberty St.	Dellroy	OH	44620	
37B	GPOR	Jacqueline M. Beamer Thompson and John R. Thompson, wife and husband	Y	0.00026042	0.00055938	0.00004915%	41-00982-000	Warren	Jefferson	0.00004915%	0.00004915%	0.00000000%	2672 Genoa Ave. SW	Massillon	OH	44646	
37B	GPOR	Louis K. Beamer and Lynn P. Beamer, husband and wife	Y	0.00026042	0.00055938	0.00004915%	41-00982-000	Warren	Jefferson	0.00004915%	0.00004915%	0.00000000%	2948 Wood Crest Dr.	Fairlawn	OH	43333	
38	GPOR	James K. Murphy aka James K. Murphy, Sr. and Deborah Murphy a/k/a Deborah A. Murphy, husband and wife	Y	1.00000000	1.36900000	0.12028175%	41-02558-000	Warren	Jefferson	0.12028175%	0.12028175%	0.00000000%	6423 County Rd 15	Rayland	OH	43943	
39	GPOR	James K. Murphy aka James K. Murphy, Sr. and Deborah Murphy a/k/a Deborah A. Murphy, husband and wife	Y	1.00000000	0.02000000	0.00175722%	41-02557-000	Warren	Jefferson	0.00175722%	0.00175722%	0.00000000%	6423 County Rd 15	Rayland	OH	43943	
40	GPOR	James K. Murphy aka James K. Murphy, Sr. and Deborah Murphy a/k/a Deborah A. Murphy, husband and wife	Y	1.00000000	2.67000000	0.23458896%	41-02557-001	Warren	Jefferson	0.23458896%	0.23458896%	0.00000000%	6423 County Rd 15	Rayland	OH	43943	
41	GPOR	Robert M. Posgai and Amanda Posgai, husband and wife	Y	1.00000000	24.43000000	2.14644501%	41-00468-000	Warren	Jefferson	2.14644501%	2.14644501%	0.00000000%	1736 Chestnut Hill Rd.	Wake Forest	NC	27587	Address Update
42	GPOR	Robert M. Posgai and Amanda Posgai, husband and wife	Y	1.00000000	0.21000000	0.01845082%	41-00469-000	Warren	Jefferson	0.01845082%	0.01845082%	0.00000000%	1736 Chestnut Hill Rd.	Wake Forest	NC	27587	Address Update
43	GPOR	Fredric Henceroth and Deborah Henceroth, husband and wife, for their joint lives, remainder to the survivor of them	Y	1.00000000	8.86300000	0.77871233%	41-01410-000	Warren	Jefferson	0.77871233%	0.77871233%	0.00000000%	1036 County Road 14	Rayland	OH	43943	
44	Unleased Mineral Interest	Helen Patricia Mofio and Theresa C. Helmbright, for their joint lives, remainder to the survivor of them	N	1.00000000	*0.47700000	*0.04190971%	41-01408-000	Warren	Jefferson	0.00000000%	0.00000000%	0.00000000%	978 County Road 14	Rayland	OH	43943	
45	Unleased Mineral Interest	Anthony A. Chlon and Ashley J. Chlon, husband and wife, for their joint lives, remainder to the survivor of them	N	1.00000000	*2.16500000	*0.19021913%	41-01410-001	Warren	Jefferson	0.00000000%	0.00000000%	0.00000000%	506 Orchid Dr	Martins Ferry	OH	43943	
46	GPOR	Ascent Utica Minerals, LLC Attn: Kade R. Smith	Y	1.00000000	0.20000000	0.01757221%	41-02614-000	Warren	Jefferson	0.01757221%	0.01757221%	0.00000000%	3501 NW 63rd St.	Oklahoma City	OK	73116	
47	GPOR	James K. Murphy aka James K. Murphy, Sr. and Deborah Murphy a/k/a Deborah A. Murphy, husband and wife	Y	1.00000000	4.44000000	0.39010298%	41-02557-002	Warren	Jefferson	0.39010298%	0.39010298%	0.00000000%	6423 County Rd 15	Rayland	OH	43943	
48	GPOR	Marilyn K. Albaugh, a widow	Y	1.00000000	0.06300000	0.00553525%	41-00471-000	Warren	Jefferson	0.00553525%	0.00553525%	0.00000000%	6538 County Road 15	Rayland	OH	43943	
49	GPOR	Renee S. Fithen, a widow	Y	1.00000000	0.24100000	0.02117451%	41-02559-000	Warren	Jefferson	0.02117451%	0.02117451%	0.00000000%	6564 County Rd. 15	Rayland	OH	43943	
50	GPOR	Renee S. Fithen, a widow	Y	1.00000000	0.93200000	0.08188648%	41-02197-000	Warren	Jefferson	0.08188648%	0.08188648%	0.00000000%	6564 County Rd. 15	Rayland	OH	43943	
51	GPOR	Harvey Miller and Anna Miller, husband and wife, for their joint lives, remainder to the survivor of them	Y	1.00000000	0.11000000	0.00966471%	41-00285-000	Warren	Jefferson	0.00966471%	0.00966471%	0.00000000%	3748 Township Road 124	Millersburg	OH	44654	
52	GPOR	Carolyn S. Cyrus, aka Caroline S. Cyrus	Y	1.00000000	6.39700000	0.56204702%	41-00608-000	Warren	Jefferson	0.56204702%	0.56204702%	0.00000000%	6609 County Road 15	Rayland	OH	43943	
53	GPOR	Robert M. Posgai and Amanda Posgai, husband and wife	Y	1.00000000	104.09300000	9.14571840%	41-01487-000	Warren	Jefferson	9.14571840%	9.14571840%	0.00000000%	1736 Chestnut Hill Rd.	Wake Forest	NC	27587	Address Update
54	GPOR	Christine A. Worrell, a single woman	Y	1.00000000	7.05000000	0.61942028%	41-01005-000	Warren	Jefferson	0.61942028%	0.61942028%	0.00000000%	6633 County Road 15	Rayland	OH	43943	
55	GPOR	Jeffrey J. Jacovetty and Bonnie J. Jacovetty, husband and wife	Y	1.00000000	7.05000000	0.61942028%	41-00262-000	Warren	Jefferson	0.61942028%	0.61942028%	0.00000000%	6653 County Road 15	Rayland	OH	43943	
56	GPOR	Howard Joseph Meeker	Y	1.00000000	0.42900000	0.03769238%	41-02199-000	Warren	Jefferson	0.03769238%	0.03769238%	0.00000000%	630 Public Road	Yorkville	OH	43971	
57	GPOR	Jeffrey J. Jacovetty and Bonnie J. Jacovetty, husband and wife	Y	0.50000000	3.81800000	0.33545342%	41-02198-000	Warren	Jefferson	0.33545342%	0.33545342%	0.00000000%	6653 County Road 15	Rayland	OH	43793	
57	GPOR	John M. Jacovetty and Judith M. Jacovetty, husband and wife	Y	0.50000000	3.81800000	0.33545342%	41-02198-000	Warren	Jefferson	0.33545342%	0.33545342%	0.00000000%	6653 County Road 15	Rayland	OH	43793	
58	GPOR	Charles Ellis and Michelle Ellis, husband and wife, for their joint lives, remainder to the survivor of them	Y	1.00000000	2.78500000	0.24469297%	41-02222-000	Warren	Jefferson	0.24469297%	0.24469297%	0.00000000%	6799 County Road 15	Rayland	OH	43943	
59	GPOR	Charles Ellis and Michelle Ellis, husband and wife, for their joint lives, remainder to the survivor of them	Y	1.00000000	4.61900000	0.40583011%	41-02222-001	Warren	Jefferson	0.40583011%	0.40583011%	0.00000000%	6799 County Road 15	Rayland	OH	43943	

Exhibit A-2
All Mineral Owners in the proposed Limestone Run South Unit

TRACT NUMBER	LEASE ID NUMBER	MINERAL OWNER	LEASED Y/N	DECIMAL INTEREST IN TRACT	SURFACE ACRES IN UNIT	TRACT PARTICIPATION IN UNIT	TAX MAP PARCEL ID	TOWNSHIP	COUNTY	COMMITTED WORKING INTEREST PERCENTAGE	GULFPOR APALACHIA WORKING INTEREST PERCENTAGE	EQUINOR USA ONSHORE PROPERTIES, INC WORKING INTEREST PERCENTAGE	ADDRESS	CITY	STATE	ZIP	SUPPLEMENT 10/19/2021
60	GPOR Non-Conforming	Robin L. Milner, widow****	Y	1.0000000	1.1450000	0.10060088%	41-00727-000	Warren	Jefferson	0.10060088%	0.10060088%	0.00000000%	6991 County Road 15	Rayland	OH	43943	Title Update - Spouse Deceased
61	GPOR Non-Conforming	Robin L. Milner, widow****	Y	1.0000000	15.9010000	1.39707827%	41-02757-000	Warren	Jefferson	1.39707827%	1.39707827%	0.00000000%	6991 County Road 15	Rayland	OH	43943	Title Update - Spouse Deceased
62	GPOR	James A. Robinson and Carla R. Robinson, husband and wife	Y	1.0000000	1.2910000	0.11342859%	41-00464-000	Warren	Jefferson	0.11342859%	0.11342859%	0.00000000%	7096 County Road 15	Rayland	OH	43943	
63	GPOR	Austin David Morris	Y	1.0000000	1.6910000	0.14857301%	41-01438-000	Warren	Jefferson	0.14857301%	0.14857301%	0.00000000%	89108 New Rumley Road	Jewett	OH	43986	
64	GPOR	James A. Robinson and Carla R. Robinson, husband and wife	Y	1.0000000	1.3790000	0.12116036%	41-00465-000	Warren	Jefferson	0.12116036%	0.12116036%	0.00000000%	7096 County Road 15	Rayland	OH	43943	
65A	GPOR Uncommitted Working Interest	Albert W. Takach and Christine M. Takach, husband and wife	Y	1.0000000	44.26902665	3.88952237%	41-02200-000	Warren	Jefferson	3.88952237%	3.88952237%	**1.13797374%	2158 County Road 14	Rayland	OH	43943	
65B	GPOR	Elizabeth M. Lapoczka-Peckham and John Peckham, wife and husband	Y	0.45833333	2.02125000	0.17758911%	41-02200-000	Warren	Jefferson	0.17758911%	0.17758911%	0.00000000%	4095 Lori Lynn Lane	Whitmore Lake	MI	48189	
65B	GPOR	Michelle L. Lapoczka n/k/a Michelle L. Taylor and Eric Taylor, wife and husband	Y	0.45833333	2.02125000	0.17758911%	41-02200-000	Warren	Jefferson	0.17758911%	0.17758911%	0.00000000%	21 County Road 16A	Rayland	OH	43943	
65B	GPOR	Paul S. DeWalt Sr., a widower and not remarried	Y	0.08333333	0.36750000	0.03228893%	41-02200-000	Warren	Jefferson	0.03228893%	0.03228893%	0.00000000%	8327 Deer Rd. SW	Bowenston	OH	44695	
65C	GPOR Uncommitted Working Interest	Albert W. Takach and Christine M. Takach, husband and wife	Y	1.0000000	0.58101115	0.05104824%	41-02200-000	Warren	Jefferson	0.05104824%	0.05104824%	**0.01493540%	2158 County Road 14	Rayland	OH	43943	
66	GPOR	Joni D. Greene	Y	1.0000000	1.3540000	0.11896384%	41-01213-000	Warren	Jefferson	0.11896384%	0.11896384%	0.00000000%	1994 County Road 15	Rayland	OH	43943	
67	GPOR	Tony N. Stabile and Judith Lynee Stabile, husband and wife	Y	1.0000000	0.3150000	0.02767623%	41-00195-000	Warren	Jefferson	0.02767623%	0.02767623%	0.00000000%	7348 County Road 15	Rayland	OH	43943	
68	GPOR	John P. Friend, a single man	Y	1.0000000	0.0140000	0.00123005%	41-00531-000	Warren	Jefferson	0.00123005%	0.00123005%	0.00000000%	7408 County Road 15	Rayland	OH	43943	
69	GPOR Uncommitted Working Interest	Rita V. Jones, a widow	Y	1.0000000	119.77494570	10.52355033%	41-00718-000	Warren	Jefferson	10.52355033%	10.52355033%	**3.07891891%	167 Chez Nous Drive	Wheeling	WV	26003	
70	GPOR	Patrick R. Swoyer and Brenda K. Swoyer, husband and wife	Y	1.0000000	0.5220000	0.04586346%	41-02767-000	Warren	Jefferson	0.04586346%	0.04586346%	0.00000000%	126 Swoyer Ln	Rayland	OH	43943	
71	GPOR	Elaine Bunn n/k/a Elaine J. Manfredi and Raymond A. Manfredi, wife and husband	Y	1.0000000	1.2020000	0.10560896%	41-00529-000	Warren	Jefferson	0.10560896%	0.10560896%	0.00000000%	8881 Ravine Avenue	Pickerington	OH	43147	
72	GPOR	Thomas L. Coss and Susan Coss, Trustees of the Thomas L. Coss and Susan Coss Community Property Revocable Inter Vivos Trust as Amended and Restated in 2018	Y	0.33333333	0.4530000	0.03980105%	41-00676-000	Warren	Jefferson	0.03980105%	0.03980105%	0.00000000%	820 Dreisam	New Braunfels	TX	78130	Address Update
72	GPOR	Jan Vensel, a single woman	Y	0.33333333	0.4530000	0.03980105%	41-00676-000	Warren	Jefferson	0.03980105%	0.03980105%	0.00000000%	8881 Ravine Avenue	Pickerington	OH	43147	
72	GPOR	Rosemary B. Scheid, a widowed woman	Y	0.11111111	0.1510000	0.01326702%	41-00676-000	Warren	Jefferson	0.01326702%	0.01326702%	0.00000000%	122 Virginia Avenue	Pittsburgh	PA	15218	
72	GPOR	Suzanne Papadopoulos and Themistoklis Papadopoulos, wife and husband	Y	0.04444444	0.0604000	0.00530681%	41-00676-000	Warren	Jefferson	0.00530681%	0.00530681%	0.00000000%	1023 Beaver Dam Road	Williamston	SC	29697	
72	GPOR	Irvine D. Himmelstein and Marysol Himmelstein, husband and wife	Y	0.04444444	0.0604000	0.00530681%	41-00676-000	Warren	Jefferson	0.00530681%	0.00530681%	0.00000000%	31 Smith Street	Donalds	SC	29638	
72	GPOR	Michelle Garry f/k/a Michelle Goodrich, a single woman	Y	0.04444444	0.0604000	0.00530681%	41-00676-000	Warren	Jefferson	0.00530681%	0.00530681%	0.00000000%	2662 Lear Road	Englewood	FL	34224	
72	GPOR	David B. Himel and Susan D. Himel, husband and wife	Y	0.04444444	0.0604000	0.00530681%	41-00676-000	Warren	Jefferson	0.00530681%	0.00530681%	0.00000000%	1112 Moore Street	Huntingdon	PA	16652	
72	GPOR	Elaine Bunn n/k/a Elaine J. Manfredi and Raymond A. Manfredi, wife and husband	Y	0.04444444	0.0604000	0.00530681%	41-00676-000	Warren	Jefferson	0.00530681%	0.00530681%	0.00000000%	3415 Medici Way, Unit 5	Oceanside	CA	92056	
73	GPOR	Waneta C. Swoyer, a widowed woman	Y	1.0000000	0.3000000	0.02635831%	41-02766-000	Warren	Jefferson	0.02635831%	0.02635831%	0.00000000%	104 Swoyer Ln.	Rayland	OH	43943	
74	GPOR	David A. Proger, Jr. and JoAnn Proger, husband and wife	Y	1.0000000	0.1440000	0.01265199%	41-00718-001	Warren	Jefferson	0.01265199%	0.01265199%	0.00000000%	104 Proger Rd	Rayland	OH	43943	
75	GPOR	Rita V. Jones, Trustee of the Robert E. Jones Trust, dated November 12, 2010	Y	1.0000000	0.3640000	0.03198142%	41-01425-002	Warren	Jefferson	0.03198142%	0.03198142%	0.00000000%	167 Chez Nous Dr	Wheeling	WV	26003	
76	GPOR	Waneta C. Swoyer, a widowed woman	Y	1.0000000	4.3250000	0.37999896%	41-01422-000	Warren	Jefferson	0.37999896%	0.37999896%	0.00000000%	104 Swoyer Ln.	Rayland	OH	43943	
77	GPOR	Mary Margaret Laskowski, widow	Y	1.0000000	18.0160000	1.58290435%	41-00860-000	Warren	Jefferson	1.58290435%	1.58290435%	0.00000000%	118 N Roelay Dr	Lafayette	LA	70506	
78	GPOR	David A. Proger and Anna B. Proger, husband and wife	Y	1.0000000	0.0220000	0.00193294%	41-01402-000	Warren	Jefferson	0.00193294%	0.00193294%	0.00000000%	24 Proger Rd	Rayland	OH	43943	
79	Unleased Mineral Interest	The State of Ohio Attn: Tyler Prose	N	1.0000000	*2.0850000	*0.18319025%	43-01616-000	Warren	Jefferson	0.00000000%	0.00000000%	0.00000000%	1980 W. Broad St	Columbus	OH	43223	
80	GPOR	Tony M. Poch a/k/a Tony Poch and Stacie Poch, husband and wife	Y	1.0000000	2.2630000	0.19882952%	41-01425-001	Warren	Jefferson	0.19882952%	0.19882952%	0.00000000%	2289 County Road 14	Rayland	OH	43943	
81	GPOR	Waneta C. Swoyer, a widowed woman	Y	1.0000000	47.1940000	4.14651354%	41-01425-000	Warren	Jefferson	4.14651354%	4.14651354%	0.00000000%	104 Swoyer Ln.	Rayland	OH	43943	
82	GPOR	Land of Jefferson LLC Attn: Mark P. Morelli	Y	1.0000000	5.5200000	0.48499290%	41-02774-002	Warren	Jefferson	0.48499290%	0.48499290%	0.00000000%	3892 County Road 26	Wintersville	OH	43953	
83	GPOR Non-Conforming	Thomas E. Perkowski, Eric Kimble, and Randy Raber, Trustees of the Red Hill Farms Trust dated 12/30/1987	Y	1.0000000	79.9350000	7.02317159%	41-01185-000	Warren	Jefferson	7.02317159%	7.02317159%	0.00000000%	20699 Cadiz Rd.	Freeport	OH	43793	
84	GPOR	F. Dean Connors, II, a single man	Y	1.0000000	0.2000000	0.01757221%	41-02774-001	Warren	Jefferson	0.01757221%	0.01757221%	0.00000000%	1025 Main St., Mezzanine Suite 4	Wheeling	WV	26003	
85	GPOR	Joseph McKeegan and Cheryl J. McKeegan, husband and wife	Y	1.0000000	0.1900000	0.01669360%	41-02774-000	Warren	Jefferson	0.01669360%	0.01669360%	0.00000000%	355 Adams Lane	Rayland	OH	43943	
86	GPOR	F. Dean Connors, II, a single man	Y	1.0000000	0.3800000	0.03338719%	41-02183-000	Warren	Jefferson	0.03338719%	0.03338719%	0.00000000%	1025 Main St., Mezzanine Suite 4	Wheeling	WV	26003	
87	GPOR	Land of Jefferson LLC Attn: Mark P. Morelli	Y	1.0000000	0.3600000	0.03162997%	41-02637-000	Warren	Jefferson	0.03162997%	0.03162997%	0.00000000%	3892 County Road 26	Wintersville	OH	43953	
88	GPOR	Dino A. Iadanza, II, a single man	Y	1.0000000	0.4900000	0.04305191%	41-02775-000	Warren	Jefferson	0.04305191%	0.04305191%	0.00000000%	300 Adams Lane	Rayland	OH	43943	
89	Unleased Mineral Interest	David M. Nemeti and Judith Ann Nemeti, husband and wife, for their joint lives, remainder to the survivor of them	N	1.0000000	*0.5400000	*0.04744496%	41-01265-000	Warren	Jefferson	0.00000000%	0.00000000%	0.00000000%	278 Adams Ln	Rayland	OH	43943	

**Exhibit A-2
All Mineral Owners in the proposed Limestone Run South Unit**

TRACT NUMBER	LEASE ID NUMBER	MINERAL OWNER	LEASED Y/N	DECIMAL INTEREST IN TRACT	SURFACE ACRES IN UNIT	TRACT PARTICIPATION IN UNIT	TAX MAP PARCEL ID	TOWNSHIP	COUNTY	COMMITTED WORKING INTEREST PERCENTAGE	GULFPOR APPALACHIA WORKING INTEREST PERCENTAGE	EQUINOR USA ONSHORE PROPERTIES, INC WORKING INTEREST PERCENTAGE	ADDRESS	CITY	STATE	ZIP	SUPPLEMENT 10/19/2021
90	Unleased Mineral Interest	Edward L. Eugeni and Arlene Eugeni, husband and wife, for their joint lives, remainder to the survivor of them	N	1.0000000	*0.6100000	*0.05359523%	41-00923-000	Warren	Jefferson	0.00000000%	0.00000000%	0.00000000%	230 Adams Lane	Rayland	OH	43943	
91	GPOR Non-Conforming	Joni D. Greene	Y	1.0000000	0.8890000	0.07810846%	41-02790-000	Warren	Jefferson	0.07810846%	0.07810846%	0.00000000%	1994 County Road 15	Rayland	OH	43943	
92	GPOR	Melvin and Jody Polinski, husband and wife	Y	1.0000000	0.8090000	0.07107957%	41-01001-000	Warren	Jefferson	0.07107957%	0.07107957%	0.00000000%	224 Cedar Hill Rd	Canal Winchester	OH	43110	
93	GPOR	Kathie J. Neavin	Y	1.0000000	0.6500000	0.05710967%	41-01264-000	Warren	Jefferson	0.05710967%	0.05710967%	0.00000000%	220 Adams Lane	Rayland	OH	43943	
94	Unleased Mineral Interest	Edward L. Eugeni and Arlene Eugeni, husband and wife, for their joint lives, remainder to the survivor of them	N	1.0000000	*0.0310000	*0.00272369%	Unknown	Warren	Jefferson	0.00000000%	0.00000000%	0.00000000%	230 Adams Lane	Rayland	OH	43943	
95	Unleased Mineral Interest	Jack R. Blizzard, Sr. and Janet B. Blizzard, husband and wife, for their joint lives, remainder to the survivor of them, Life Estate	N	1.0000000	*0.4300000	*0.03778024%	41-00122-000	Warren	Jefferson	0.00000000%	0.00000000%	0.00000000%	231 Adams Lane	Rayland	OH	43943	
95	Unleased Mineral Interest	Lori Rae Bettineschi, Kyle Lynn Wnek and Bradley Joseph Blizzard, Remaindermen c/o Jack R. Blizzard, Sr.	N	***	***	***	41-00122-000	Warren	Jefferson	0.00000000%	0.00000000%	0.00000000%	231 Adams Lane	Rayland	OH	43943	
96	GPOR	Scott A. Steele, a single man	Y	1.0000000	0.4500000	0.03953746%	41-00308-000	Warren	Jefferson	0.03953746%	0.03953746%	0.00000000%	159 Oak Street	Lectonia	OH	44431	
97	GPOR	Marsha Lee Cichon	Y	1.0000000	0.3900000	0.03426580%	41-00013-000	Warren	Jefferson	0.03426580%	0.03426580%	0.00000000%	295 Adams Lane	Rayland	OH	43943	
98	GPOR	Joseph McKeegan	Y	1.0000000	0.4000000	0.03514441%	41-02179-000	Warren	Jefferson	0.03514441%	0.03514441%	0.00000000%	355 Adams Lane	Rayland	OH	43943	
99	GPOR	Joseph McKeegan and Cheryl J. McKeegan, husband and wife	Y	1.0000000	0.3600000	0.03162997%	41-02207-000	Warren	Jefferson	0.03162997%	0.03162997%	0.00000000%	355 Adams Lane	Rayland	OH	43943	
100	GPOR	Scott A. Steele, a single man	Y	1.0000000	2.1380000	0.18784689%	41-01650-000	Warren	Jefferson	0.18784689%	0.18784689%	0.00000000%	159 Oak Street	Lectonia	OH	44431	
101	GPOR	Scott A. Steele, a single man	Y	1.0000000	0.0920000	0.00808321%	41-01648-000	Warren	Jefferson	0.00808321%	0.00808321%	0.00000000%	159 Oak Street	Lectonia	OH	44431	
102	GPOR	Scott A. Steele, a single man	Y	1.0000000	0.0920000	0.00808321%	41-01647-000	Warren	Jefferson	0.00808321%	0.00808321%	0.00000000%	159 Oak Street	Lectonia	OH	44431	
103	GPOR	Nick Stabile and Marian Stabile, husband and wife	Y	1.0000000	0.6800000	0.05974550%	41-02755-000	Warren	Jefferson	0.05974550%	0.05974550%	0.00000000%	190 Adams Lane	Rayland	OH	43943	
104	GPOR	Scott A. Steele, a single man	Y	1.0000000	3.2850000	0.28862349%	41-01649-000	Warren	Jefferson	0.28862349%	0.28862349%	0.00000000%	159 Oak Street	Lectonia	OH	44431	
105	GPOR	D & C Miller, LLC Attn: Christ H. Miller, Member	Y	1.0000000	10.1720000	0.89372242%	41-02730-000	Warren	Jefferson	0.89372242%	0.89372242%	0.00000000%	10250 South Kansas Rd.	Fredericksburg	OH	44627	
106	GPOR Non-Conforming	Joseph M. Bodnar and Lu Ann Bodnar, husband and wife	Y	1.0000000	6.2310000	0.54746209%	41-02580-000	Warren	Jefferson	0.54746209%	0.54746209%	0.00000000%	220 Market St	Yorkville	OH	43971	
107	GPOR Non-Conforming	Thomas E. Perkowski, Eric Kimble, and Randy Raber, Trustees of the Red Hill Farms Trust dated 12/30/1987	Y	1.0000000	0.3510000	0.03083922%	41-00111-000	Warren	Jefferson	0.03083922%	0.03083922%	0.00000000%	20699 Cadiz Rd.	Freeport	OH	43793	
108	GPOR	Nick Stabile and Marian Stabile, husband and wife	Y	1.0000000	0.8200000	0.07204605%	41-01591-000	Warren	Jefferson	0.07204605%	0.07204605%	0.00000000%	190 Adams Lane	Rayland	OH	43943	
109	GPOR	David K. Barbarossa and Brenda L. Barbarossa, husband and wife	Y	1.0000000	2.7700000	0.24337506%	41-01379-000	Warren	Jefferson	0.24337506%	0.24337506%	0.00000000%	101 Adams Ln	Rayland	OH	43943	
110	GPOR	Nick Stabile and Marian Stabile, husband and wife	Y	1.0000000	3.1610000	0.27772872%	41-02756-000	Warren	Jefferson	0.27772872%	0.27772872%	0.00000000%	190 Adams Lane	Rayland	OH	43943	
111	GPOR	Scott A. Steele, a single man	Y	1.0000000	0.2860000	0.02512826%	41-01651-000	Warren	Jefferson	0.02512826%	0.02512826%	0.00000000%	159 Oak Street	Lectonia	OH	44431	
112	GPOR	Randolph J. Koutsky and Tamar S. Koutsky fka Tamar S. Grendel, husband and wife	Y	1.0000000	0.8440000	0.07415471%	41-01222-000	Warren	Jefferson	0.07415471%	0.07415471%	0.00000000%	12394 State Route 150	Rayland	OH	43943	
113	GPOR	Larry W. Owens and Alice N. Owens, married	Y	0.5000000	0.0070000	0.00061503%	41-00241-000	Warren	Jefferson	0.00061503%	0.00061503%	0.00000000%	2133 SW 15th Ave.	Cape Coral	FL	33991	
113	GPOR	Michael Vukelic, Single	Y	0.0833333	0.0011667	0.00010250%	41-00241-000	Warren	Jefferson	0.00010250%	0.00010250%	0.00000000%	153 North 5th Street	Steubenville	OH	43952	
113	GPOR	Gerald R. Firman and Nancy L. Firman, married	Y	0.0833333	0.0011667	0.00010250%	41-00241-000	Warren	Jefferson	0.00010250%	0.00010250%	0.00000000%	8741 Wildbrook Ct	West Chester	OH	45069	
113	GPOR	David Vukelic and Teresa Vukelic, married	Y	0.0833333	0.0011667	0.00010250%	41-00241-000	Warren	Jefferson	0.00010250%	0.00010250%	0.00000000%	211 Sarah Blvd.	Toronto	OH	43964	
113	GPOR	Robert Vukelic and Cheryl Vukelic, married	Y	0.0833333	0.0011667	0.00010250%	41-00241-000	Warren	Jefferson	0.00010250%	0.00010250%	0.00000000%	1122 Pierce Ave.	Toronto	OH	43964	
113	GPOR	Harry Freiling and Mary Ellen Freiling, married	Y	0.0833333	0.0011667	0.00010250%	41-00241-000	Warren	Jefferson	0.00010250%	0.00010250%	0.00000000%	116 Ohio St	Mingo Junction	OH	43938	
113	Unleased Mineral Interest	Daniel Polverini, heir of the Estate of Janet Vukelic-Polverini, deceased	N	0.0833333	*0.0011667	*0.00010250%	41-00241-000	Warren	Jefferson	0.00000000%	0.00000000%	0.00000000%	840 Lee Road	Follansbee	WV	26037	
114	GPOR	Peggy Jean Crow n/k/a Peggy Jean Bonds	Y	1.0000000	1.9560000	0.17185618%	41-00129-000	Warren	Jefferson	0.17185618%	0.17185618%	0.00000000%	12390 State Route 150	Rayland	OH	43943	
115	Unleased Mineral Interest	Margaret Campbell, and the known and unknown successors, heirs, and assigns of William T. Cucculelli, Sr.	N	0.5000000	*0.0625000	*0.00549131%	Unknown	Warren	Jefferson	0.00000000%	0.00000000%	0.00000000%	214 Wencin Way	West Chester	PA	19382	
115	Unleased Mineral Interest	William T. Cucculelli, Jr., and the known and unknown successors, heirs, and assigns of William T. Cucculelli, Sr.	N	0.5000000	*0.0625000	*0.00549131%	Unknown	Warren	Jefferson	0.00000000%	0.00000000%	0.00000000%	46 Liberty Ridge Avenue	Powell	OH	43065	
116	GPOR	David K. Barbarossa and Brenda L. Barbarossa, husband and wife	Y	1.0000000	0.3310000	0.02908200%	41-00433-000	Warren	Jefferson	0.02908200%	0.02908200%	0.00000000%	101 Adams Lane	Rayland	OH	43943	
117	GPOR	Bette T. Crouch Living Trust Agreement Attn: Victor R. Crouch	Y	1.0000000	0.2800000	0.02460109%	41-00206-000	Warren	Jefferson	0.02460109%	0.02460109%	0.00000000%	1915 Collyer Street	Longmont	CO	80501	
118	Unleased Mineral Interest	David Nemeti and Judith A. Nemeti, husband and wife	N	1.0000000	*0.2890000	*0.02539184%	41-02245-000	Warren	Jefferson	0.00000000%	0.00000000%	0.00000000%	278 Adams Ln	Rayland	OH	43943	
119	GPOR	Thomas L. Snodgrass, Successor Trustee of the Snowe L. Snodgrass Trust Agreement dated 3/5/2005	Y	1.0000000	9.0950000	0.79909609%	41-02606-000	Warren	Jefferson	0.79909609%	0.79909609%	0.00000000%	7723 State Route 43	East Springfield	OH	43925	
120	GPOR	Joseph M. Bodnar and Lu Ann Bodnar, husband and wife, for their joint lives, remainder to the survivor of them	Y	1.0000000	2.8960000	0.25444555%	41-00128-000	Warren	Jefferson	0.25444555%	0.25444555%	0.00000000%	220 Market St	Yorkville	OH	43971	
121	GPOR	Abner David Koch Stilwell, aka Abner David Stilwell, and Donna L. Stilwell, aka Donna Lou Stilwell, husband and wife	Y	0.5000000	2.4365000	0.21407340%	41-02600-001	Warren	Jefferson	0.21407340%	0.21407340%	0.00000000%	PO Box 98	Rayland	OH	43943	
121	GPOR	Michael Vukelic, Single	Y	0.0833333	0.40608333	0.03567890%	41-02600-001	Warren	Jefferson	0.03567890%	0.03567890%	0.00000000%	153 North 5th Street	Steubenville	OH	43952	
121	GPOR	Gerald R. Firman and Nancy L. Firman, married	Y	0.0833333	0.40608333	0.03567890%	41-02600-001	Warren	Jefferson	0.03567890%	0.03567890%	0.00000000%	8741 Wildbrook Ct	West Chester	OH	45069	

Exhibit A-2
All Mineral Owners in the proposed Limestone Run South Unit

TRACT NUMBER	LEASE ID NUMBER	MINERAL OWNER	LEASED Y/N	DECIMAL INTEREST IN TRACT	SURFACE ACRES IN UNIT	TRACT PARTICIPATION IN UNIT	TAX MAP PARCEL ID	TOWNSHIP	COUNTY	COMMITTED WORKING INTEREST PERCENTAGE	GULFPOR APPALACHIA WORKING INTEREST PERCENTAGE	EQUINOR USA ONSHORE PROPERTIES, INC WORKING INTEREST PERCENTAGE	ADDRESS	CITY	STATE	ZIP	SUPPLEMENT 10/19/2021
121	GPOR	David Vukelic and Teresa Vukelic, married	Y	0.083333	0.40608333	0.03567890%	41-02600-001	Warren	Jefferson	0.03567890%	0.03567890%	0.00000000%	211 Sarah Blvd.	Toronto	OH	43964	
121	GPOR	Robert Vukelic and Cheryl Vukelic, married	Y	0.083333	0.40608333	0.03567890%	41-02600-001	Warren	Jefferson	0.03567890%	0.03567890%	0.00000000%	1122 Pierce Ave.	Toronto	OH	43964	
121	GPOR	Harry Freiling and Mary Ellen Freiling, married	Y	0.083333	0.40608333	0.03567890%	41-02600-001	Warren	Jefferson	0.03567890%	0.03567890%	0.00000000%	116 Ohio St	Mingo Junction	OH	43938	
121	Unleased Mineral Interest	Daniel Polverini, heir of the Estate of Janet Vukelic-Polverini, deceased	N	0.083333	*0.40608333	*0.03567890%	41-02600-001	Warren	Jefferson	0.00000000%	0.00000000%	0.00000000%	840 Lee Road	Follansbee	WV	26037	
122	GPOR	Larry W. Owens and Alice N. Owens, married	Y	0.500000	1.12500000	0.09884366%	41-00241-000	Warren	Jefferson	0.09884366%	0.09884366%	0.00000000%	2133 SW 15th Ave.	Cape Coral	FL	33991	
122	GPOR	Michael Vukelic, Single	Y	0.083333	0.18750000	0.01647394%	41-00241-000	Warren	Jefferson	0.01647394%	0.01647394%	0.00000000%	153 North 5th Street	Steubenville	OH	43952	
122	GPOR	Gerald R. Firman and Nancy L. Firman, married	Y	0.083333	0.18750000	0.01647394%	41-00241-000	Warren	Jefferson	0.01647394%	0.01647394%	0.00000000%	8741 Wildbrook Ct	West Chester	OH	45069	
122	GPOR	David Vukelic and Teresa Vukelic, married	Y	0.083333	0.18750000	0.01647394%	41-00241-000	Warren	Jefferson	0.01647394%	0.01647394%	0.00000000%	211 Sarah Blvd.	Toronto	OH	43964	
122	GPOR	Robert Vukelic and Cheryl Vukelic, married	Y	0.083333	0.18750000	0.01647394%	41-00241-000	Warren	Jefferson	0.01647394%	0.01647394%	0.00000000%	1122 Pierce Ave.	Toronto	OH	43964	
122	GPOR	Harry Freiling and Mary Ellen Freiling, married	Y	0.083333	0.18750000	0.01647394%	41-00241-000	Warren	Jefferson	0.01647394%	0.01647394%	0.00000000%	116 Ohio St	Mingo Junction	OH	43938	
122	Unleased Mineral Interest	Daniel Polverini, heir of the Estate of Janet Vukelic-Polverini, deceased	N	0.083333	*0.18750000	*0.01647394%	41-00241-000	Warren	Jefferson	0.00000000%	0.00000000%	0.00000000%	840 Lee Road	Follansbee	WV	26037	
123	GPOR Non-Conforming	Thomas E. Perkowski, Eric Kimble, and Randy Raber, Trustees of the Red Hill Farms Trust dated 12/30/1987	Y	1.00000000	1.80000000	0.15814986%	41-01183-000	Warren	Jefferson	0.15814986%	0.15814986%	0.00000000%	20699 Cadiz Rd.	Freeport	OH	43793	
124	GPOR	Karen L. Peck, a single woman	Y	1.00000000	0.72700000	0.06387497%	41-00748-000	Warren	Jefferson	0.06387497%	0.06387497%	0.00000000%	12092 State Route 150	Rayland	OH	43943	
125	GPOR	Judith Elaine Koler a/k/a Judy Kolar a/k/a Judith E. Kolar a/k/a Judith E. Koler n/k/a Judith E. Parks, a widow and not remarried	Y	1.00000000	0.23000000	0.02020804%	41-01558-000	Warren	Jefferson	0.02020804%	0.02020804%	0.00000000%	12126 State Route 150	Rayland	OH	43943	
126	GPOR	Joseph M. Bodnar and Lu Ann Bodnar, husband and wife, for their joint lives, remainder to the survivor of them	Y	1.00000000	0.18900000	0.01660574%	41-00128-001	Warren	Jefferson	0.01660574%	0.01660574%	0.00000000%	220 Market St	Yorkville	OH	43971	
127	GPOR	Larry W. Owens and Alice N. Owens, married	Y	0.500000	0.21450000	0.01884619%	41-00241-000	Warren	Jefferson	0.01884619%	0.01884619%	0.00000000%	2133 SW 15th Ave.	Cape Coral	FL	33991	
127	GPOR	Michael Vukelic, Single	Y	0.083333	0.03575000	0.00314103%	41-00241-000	Warren	Jefferson	0.00314103%	0.00314103%	0.00000000%	153 North 5th Street	Steubenville	OH	43952	
127	GPOR	Gerald R. Firman and Nancy L. Firman, married	Y	0.083333	0.03575000	0.00314103%	41-00241-000	Warren	Jefferson	0.00314103%	0.00314103%	0.00000000%	8741 Wildbrook Ct	West Chester	OH	45069	
127	GPOR	David Vukelic and Teresa Vukelic, married	Y	0.083333	0.03575000	0.00314103%	41-00241-000	Warren	Jefferson	0.00314103%	0.00314103%	0.00000000%	211 Sarah Blvd.	Toronto	OH	43964	
127	GPOR	Robert Vukelic and Cheryl Vukelic, married	Y	0.083333	0.03575000	0.00314103%	41-00241-000	Warren	Jefferson	0.00314103%	0.00314103%	0.00000000%	1122 Pierce Ave.	Toronto	OH	43964	
127	GPOR	Harry Freiling and Mary Ellen Freiling, married	Y	0.083333	0.03575000	0.00314103%	41-00241-000	Warren	Jefferson	0.00314103%	0.00314103%	0.00000000%	116 Ohio St	Mingo Junction	OH	43938	
127	Unleased Mineral Interest	Daniel Polverini, heir of the Estate of Janet Vukelic-Polverini, deceased	N	0.083333	*0.03575000	*0.00314103%	41-00241-000	Warren	Jefferson	0.00000000%	0.00000000%	0.00000000%	840 Lee Road	Follansbee	WV	26037	
128	GPOR	Abner David Koch Stilwell, aka Abner David Stilwell, and Donna L. Stilwell, aka Donna Lou Stilwell, husband and wife	Y	0.500000	0.79500000	0.06984952%	41-02600-000	Warren	Jefferson	0.06984952%	0.06984952%	0.00000000%	PO Box 98	Rayland	OH	43943	
128	GPOR	Michael Vukelic, Single	Y	0.083333	0.13250000	0.01164159%	41-02600-000	Warren	Jefferson	0.01164159%	0.01164159%	0.00000000%	153 North 5th Street	Steubenville	OH	43952	
128	GPOR	Gerald R. Firman and Nancy L. Firman, married	Y	0.083333	0.13250000	0.01164159%	41-02600-000	Warren	Jefferson	0.01164159%	0.01164159%	0.00000000%	8741 Wildbrook Ct	West Chester	OH	45069	
128	GPOR	David Vukelic and Teresa Vukelic, married	Y	0.083333	0.13250000	0.01164159%	41-02600-000	Warren	Jefferson	0.01164159%	0.01164159%	0.00000000%	211 Sarah Blvd.	Toronto	OH	43964	
128	GPOR	Robert Vukelic and Cheryl Vukelic, married	Y	0.083333	0.13250000	0.01164159%	41-02600-000	Warren	Jefferson	0.01164159%	0.01164159%	0.00000000%	1122 Pierce Ave.	Toronto	OH	43964	
128	GPOR	Harry Freiling and Mary Ellen Freiling, married	Y	0.083333	0.13250000	0.01164159%	41-02600-000	Warren	Jefferson	0.01164159%	0.01164159%	0.00000000%	116 Ohio St	Mingo Junction	OH	43938	
128	Unleased Mineral Interest	Daniel Polverini, heir of the Estate of Janet Vukelic-Polverini, deceased	N	0.083333	*0.13250000	*0.01164159%	41-02600-000	Warren	Jefferson	0.00000000%	0.00000000%	0.00000000%	840 Lee Road	Follansbee	WV	26037	
129	GPOR	Abner David Koch Stilwell, aka Abner David Stilwell, and Donna L. Stilwell, aka Donna Lou Stilwell, husband and wife	Y	0.500000	0.34500000	0.03031206%	41-02601-000	Warren	Jefferson	0.03031206%	0.03031206%	0.00000000%	PO Box 98	Rayland	OH	43943	
129	GPOR	Michael Vukelic, Single	Y	0.083333	0.05750000	0.00505201%	41-02601-000	Warren	Jefferson	0.00505201%	0.00505201%	0.00000000%	153 North 5th Street	Steubenville	OH	43952	
129	GPOR	Gerald R. Firman and Nancy L. Firman, married	Y	0.083333	0.05750000	0.00505201%	41-02601-000	Warren	Jefferson	0.00505201%	0.00505201%	0.00000000%	8741 Wildbrook Ct	West Chester	OH	45069	
129	GPOR	David Vukelic and Teresa Vukelic, married	Y	0.083333	0.05750000	0.00505201%	41-02601-000	Warren	Jefferson	0.00505201%	0.00505201%	0.00000000%	211 Sarah Blvd.	Toronto	OH	43964	
129	GPOR	Robert Vukelic and Cheryl Vukelic, married	Y	0.083333	0.05750000	0.00505201%	41-02601-000	Warren	Jefferson	0.00505201%	0.00505201%	0.00000000%	1122 Pierce Ave.	Toronto	OH	43964	
129	GPOR	Harry Freiling and Mary Ellen Freiling, married	Y	0.083333	0.05750000	0.00505201%	41-02601-000	Warren	Jefferson	0.00505201%	0.00505201%	0.00000000%	116 Ohio St	Mingo Junction	OH	43938	
129	Unleased Mineral Interest	Daniel Polverini, heir of the Estate of Janet Vukelic-Polverini, deceased	N	0.083333	*0.05750000	*0.00505201%	41-02601-000	Warren	Jefferson	0.00000000%	0.00000000%	0.00000000%	840 Lee Road	Follansbee	WV	26037	
130	GPOR	Lawrence V. Fields, Jr., and Judy A. Fields	Y	1.00000000	1.11400000	0.09787719%	41-00376-000	Warren	Jefferson	0.09787719%	0.09787719%	0.00000000%	12193 State Route 150	Rayland	OH	43943	
131	GPOR	Judith Elaine Koler a/k/a Judy Kolar a/k/a Judith E. Kolar a/k/a Judith E. Koler n/k/a Judith E. Parks, a widow and not remarried	Y	1.00000000	0.10000000	0.00878610%	41-01556-000	Warren	Jefferson	0.00878610%	0.00878610%	0.00000000%	12126 State Route 150	Rayland	OH	43943	
132	Unleased Mineral Interest	Wheeling and Lake Erie Railway Company Attn: Larry R. Parsons, Chairman and CEO	N	1.00000000	*4.82900000	*0.42428092%	Unknown	Warren	Jefferson	0.00000000%	0.00000000%	0.00000000%	100 First Street SE	Brewster	OH	44613	
133	Unleased Mineral Interest	Wheeling and Lake Erie Railway Company Attn: Larry R. Parsons, Chairman and CEO	N	1.00000000	*0.36800000	*0.03233286%	Unknown	Warren	Jefferson	0.00000000%	0.00000000%	0.00000000%	100 First Street SE	Brewster	OH	44613	
134	GPOR	Darrell D. Young, aka Darryl Young, divorced and not remarried, and Marshall Young, single and never married, and Darrell D. Young, individually and as Attorney in Fact for Marshall Young	Y	1.00000000	0.12700000	0.01115835%	41-02027-000	Warren	Jefferson	0.01115835%	0.01115835%	0.00000000%	4144 Kemper Ct	Evans	GA	30809	
135	GPOR	Mark S. Sipcich, a single man	Y	1.00000000	2.48400000	0.21824680%	41-00698-000	Warren	Jefferson	0.21824680%	0.21824680%	0.00000000%	8486 Burnett Road	Gambier	OH	43022	
136	GPOR	Larry W. Owens and Alice N. Owens, married	Y	0.500000	2.38600000	0.20963642%	41-00241-000	Warren	Jefferson	0.20963642%	0.20963642%	0.00000000%	2133 SW 15th Ave.	Cape Coral	FL	33991	

Exhibit A-2
All Mineral Owners in the proposed Limestone Run South Unit

TRACT NUMBER	LEASE ID NUMBER	MINERAL OWNER	LEASED Y/N	DECIMAL INTEREST IN TRACT	SURFACE ACRES IN UNIT	TRACT PARTICIPATION IN UNIT	TAX MAP PARCEL ID	TOWNSHIP	COUNTY	COMMITTED WORKING INTEREST PERCENTAGE	GULFPORT APPALACHIA WORKING INTEREST PERCENTAGE	EQUINOR USA ONSHORE PROPERTIES, INC WORKING INTEREST PERCENTAGE	ADDRESS	CITY	STATE	ZIP	SUPPLEMENT 10/19/2021
136	GPOR	Michael Vukelic, Single	Y	0.083333	0.39766667	0.03493940%	41-00241-000	Warren	Jefferson	0.03493940%	0.03493940%	0.00000000%	153 North 5th Street	Steubenville	OH	43952	
136	GPOR	Gerald R. Firman and Nancy L. Firman, married	Y	0.083333	0.39766667	0.03493940%	41-00241-000	Warren	Jefferson	0.03493940%	0.03493940%	0.00000000%	8741 Wildbrook Ct	West Chester	OH	45069	
136	GPOR	David Vukelic and Teresa Vukelic, married	Y	0.083333	0.39766667	0.03493940%	41-00241-000	Warren	Jefferson	0.03493940%	0.03493940%	0.00000000%	211 Sarah Blvd.	Toronto	OH	43964	
136	GPOR	Robert Vukelic and Cheryl Vukelic, married	Y	0.083333	0.39766667	0.03493940%	41-00241-000	Warren	Jefferson	0.03493940%	0.03493940%	0.00000000%	1122 Pierce Ave.	Toronto	OH	43964	
136	GPOR	Harry Freiling and Mary Ellen Freiling, married	Y	0.083333	0.39766667	0.03493940%	41-00241-000	Warren	Jefferson	0.03493940%	0.03493940%	0.00000000%	116 Ohio St	Mingo Junction	OH	43938	
136	Unleased Mineral Interest	Daniel Polverini, heir of the Estate of Janet Vukelic-Polverini, deceased	N	0.083333	*0.39766667	*0.03493940%	41-00241-000	Warren	Jefferson	0.00000000%	0.00000000%	0.00000000%	525 Cove Rd., Apt. 408	Weirton	WV	26062	
137	GPOR	Larry W. Owens and Alice N. Owens, married	Y	0.500000	2.84600000	0.25005250%	41-00241-000	Warren	Jefferson	0.25005250%	0.25005250%	0.00000000%	2133 SW 15th Ave.	Cape Coral	FL	33991	
137	GPOR	Michael Vukelic, Single	Y	0.083333	0.47433333	0.04167542%	41-00241-000	Warren	Jefferson	0.04167542%	0.04167542%	0.00000000%	153 North 5th Street	Steubenville	OH	43952	
137	GPOR	Gerald R. Firman and Nancy L. Firman, married	Y	0.083333	0.47433333	0.04167542%	41-00241-000	Warren	Jefferson	0.04167542%	0.04167542%	0.00000000%	8741 Wildbrook Ct	West Chester	OH	45069	
137	GPOR	David Vukelic and Teresa Vukelic, married	Y	0.083333	0.47433333	0.04167542%	41-00241-000	Warren	Jefferson	0.04167542%	0.04167542%	0.00000000%	211 Sarah Blvd.	Toronto	OH	43964	
137	GPOR	Robert Vukelic and Cheryl Vukelic, married	Y	0.083333	0.47433333	0.04167542%	41-00241-000	Warren	Jefferson	0.04167542%	0.04167542%	0.00000000%	1122 Pierce Ave.	Toronto	OH	43964	
137	GPOR	Harry Freiling and Mary Ellen Freiling, married	Y	0.083333	0.47433333	0.04167542%	41-00241-000	Warren	Jefferson	0.04167542%	0.04167542%	0.00000000%	116 Ohio St	Mingo Junction	OH	43938	
137	Unleased Mineral Interest	Daniel Polverini, heir of the Estate of Janet Vukelic-Polverini, deceased	N	0.083333	*0.47433333	*0.04167542%	41-00241-000	Warren	Jefferson	0.00000000%	0.00000000%	0.00000000%	840 Lee Road	Follansbee	WV	26037	
138	Unleased Mineral Interest	Timothy Evans, heir of the Estate of George S. Bigger, deceased	N	0.50000000	*0.03950000	*0.00347051%	Unknown	Warren	Jefferson	0.00000000%	0.00000000%	0.00000000%	Undetermined	Undetermined	Undetermined	Undetermined	
138	Unleased Mineral Interest	Matthew D. Evans, heir of the Estate of George S. Bigger, deceased	N	0.50000000	*0.03950000	*0.00347051%	Unknown	Warren	Jefferson	0.00000000%	0.00000000%	0.00000000%	4603 West 27th Street	Yuma	AZ	85364	Address Update
139	GPOR	Larry W. Owens and Alice N. Owens, married	Y	0.500000	0.00850000	0.00074682%	41-00241-000	Warren	Jefferson	0.00074682%	0.00074682%	0.00000000%	2133 SW 15th Ave.	Cape Coral	FL	33991	
139	GPOR	Michael Vukelic, Single	Y	0.083333	0.00141667	0.00012447%	41-00241-000	Warren	Jefferson	0.00012447%	0.00012447%	0.00000000%	153 North 5th Street	Steubenville	OH	43952	
139	GPOR	Gerald R. Firman and Nancy L. Firman, married	Y	0.083333	0.00141667	0.00012447%	41-00241-000	Warren	Jefferson	0.00012447%	0.00012447%	0.00000000%	8741 Wildbrook Ct	West Chester	OH	45069	
139	GPOR	David Vukelic and Teresa Vukelic, married	Y	0.083333	0.00141667	0.00012447%	41-00241-000	Warren	Jefferson	0.00012447%	0.00012447%	0.00000000%	211 Sarah Blvd.	Toronto	OH	43964	
139	GPOR	Robert Vukelic and Cheryl Vukelic, married	Y	0.083333	0.00141667	0.00012447%	41-00241-000	Warren	Jefferson	0.00012447%	0.00012447%	0.00000000%	1122 Pierce Ave.	Toronto	OH	43964	
139	GPOR	Harry Freiling and Mary Ellen Freiling, married	Y	0.083333	0.00141667	0.00012447%	41-00241-000	Warren	Jefferson	0.00012447%	0.00012447%	0.00000000%	116 Ohio St	Mingo Junction	OH	43938	
139	Unleased Mineral Interest	Daniel Polverini, heir of the Estate of Janet Vukelic-Polverini, deceased	N	0.083333	*0.00141667	*0.00012447%	41-00241-000	Warren	Jefferson	0.00000000%	0.00000000%	0.00000000%	840 Lee Road	Follansbee	WV	26037	
140	GPOR	Larry W. Owens and Alice N. Owens, married	Y	0.500000	4.26050000	0.37433193%	41-00241-000	Warren	Jefferson	0.37433193%	0.37433193%	0.00000000%	2133 SW 15th Ave.	Cape Coral	FL	33991	
140	GPOR	Michael Vukelic, Single	Y	0.083333	0.71008333	0.06238865%	41-00241-000	Warren	Jefferson	0.06238865%	0.06238865%	0.00000000%	153 North 5th Street	Steubenville	OH	43952	
140	GPOR	Gerald R. Firman and Nancy L. Firman, married	Y	0.083333	0.71008333	0.06238865%	41-00241-000	Warren	Jefferson	0.06238865%	0.06238865%	0.00000000%	8741 Wildbrook Ct	West Chester	OH	45069	
140	GPOR	David Vukelic and Teresa Vukelic, married	Y	0.083333	0.71008333	0.06238865%	41-00241-000	Warren	Jefferson	0.06238865%	0.06238865%	0.00000000%	211 Sarah Blvd.	Toronto	OH	43964	
140	GPOR	Robert Vukelic and Cheryl Vukelic, married	Y	0.083333	0.71008333	0.06238865%	41-00241-000	Warren	Jefferson	0.06238865%	0.06238865%	0.00000000%	1122 Pierce Ave.	Toronto	OH	43964	
140	GPOR	Harry Freiling and Mary Ellen Freiling, married	Y	0.083333	0.71008333	0.06238865%	41-00241-000	Warren	Jefferson	0.06238865%	0.06238865%	0.00000000%	116 Ohio St	Mingo Junction	OH	43938	
140	Unleased Mineral Interest	Daniel Polverini, heir of the Estate of Janet Vukelic-Polverini, deceased	N	0.083333	*0.71008333	*0.06238865%	41-00241-000	Warren	Jefferson	0.00000000%	0.00000000%	0.00000000%	840 Lee Road	Follansbee	WV	26037	
141	Unleased Mineral Interest	Timothy Evans, heir of the Estate of George S. Bigger, deceased	N	0.50000000	*0.06900000	*0.00660241%	42-00057-000	Warren	Jefferson	0.00000000%	0.00000000%	0.00000000%	Undetermined	Undetermined	Undetermined	Undetermined	
141	Unleased Mineral Interest	Matthew D. Evans, heir of the Estate of George S. Bigger, deceased	N	0.50000000	*0.06900000	*0.00660241%	42-00057-000	Warren	Jefferson	0.00000000%	0.00000000%	0.00000000%	4603 West 27th Street	Yuma	AZ	85364	Address Update
142	Unleased Mineral Interest	Donald Mosti	N	1.00000000	*0.52900000	*0.04647849%	42-00183-000	Warren	Jefferson	0.00000000%	0.00000000%	0.00000000%	245 Eldorado Dr.	Steubenville	OH	43953	
143	GPOR	Ronald Butts and Tina Butts, married	Y	1.00000000	0.04400000	0.00386589%	42-00311-000	Warren	Jefferson	0.00386589%	0.00386589%	0.00000000%	11 Timberview Drive	Wheeling	WV	26003	
144	Unleased Mineral Interest	Joshua Pyles	N	1.00000000	*0.13000000	*0.01142193%	42-00037-000	Warren	Jefferson	0.00000000%	0.00000000%	0.00000000%	6501 County Road 15	Rayland	OH	43943	
145	Unleased Mineral Interest	John M. Sudvary, aka John M. Sudvary, Sr., unmarried	N	1.00000000	*0.13100000	*0.01150980%	42-00183-000	Warren	Jefferson	0.00000000%	0.00000000%	0.00000000%	180 Narrows Road	Rayland	OH	43943	
146	GPOR	Harold H. Frick, unmarried	Y	1.00000000	0.84400000	0.07415471%	41-02800-000	Warren	Jefferson	0.07415471%	0.07415471%	0.00000000%	236 Narrows Rd	Rayland	OH	43943	
147	GPOR	Harold H. Frick, unmarried	Y	1.00000000	7.47000000	0.65632191%	42-00292-000	Warren	Jefferson	0.65632191%	0.65632191%	0.00000000%	236 Narrows Rd	Rayland	OH	43943	
148	GPOR	Tuson C. LaCross, Jr. and Ana Maria LaCross, for their joint lives, remainder to the survivor of them	Y	1.00000000	0.00500000	0.00043931%	41-01587-001	Warren	Jefferson	0.00043931%	0.00043931%	0.00000000%	229 Narrows Road	Rayland	OH	43943	
149	GPOR	Joseph N. McGuire and Joseph P. McGuire, for their joint lives remainder to the survivor of them	Y	1.00000000	0.38700000	0.03400222%	41-01587-000	Warren	Jefferson	0.03400222%	0.03400222%	0.00000000%	181 Liberty Street	Dillonvale	OH	43917	
150	GPOR	Joseph N. McGuire and Joseph P. McGuire, for their joint lives remainder to the survivor of them	Y	1.00000000	1.31600000	0.11562512%	42-00237-000	Warren	Jefferson	0.11562512%	0.11562512%	0.00000000%	181 Liberty Street	Dillonvale	OH	43917	
151	GPOR	Jessica M. Smith fka Jessica M. Pickenpaugh and Franklin E. Smith, wife and husband	Y	1.00000000	0.65000000	0.05710967%	42-00016-000	Warren	Jefferson	0.05710967%	0.05710967%	0.00000000%	241 Narrows Rd	Rayland	OH	43943	
152	GPOR	William L. Brown, Sr. and Elizabeth M. Brown, husband and wife	Y	1.00000000	0.51000000	0.04480913%	42-00245-000	Warren	Jefferson	0.04480913%	0.04480913%	0.00000000%	219 Narrows Road	Rayland	OH	43943	
153	GPOR	David L. Sabo, Sr. and Leigh Ann Sabo aka Leigh A. Sabo, husband and wife	Y	1.00000000	0.32000000	0.02811553%	42-00228-000	Warren	Jefferson	0.02811553%	0.02811553%	0.00000000%	204 Narrows Rd	Rayland	OH	43943	
154	GPOR	David L. Sabo, Sr. and Leigh Ann Sabo aka Leigh A. Sabo, husband and wife	Y	1.00000000	0.30000000	0.02635831%	42-00229-000	Warren	Jefferson	0.02635831%	0.02635831%	0.00000000%	204 Narrows Rd	Rayland	OH	43943	

Exhibit A-2
All Mineral Owners in the proposed Limestone Run South Unit

TRACT NUMBER	LEASE ID NUMBER	MINERAL OWNER	LEASED Y/N	DECIMAL INTEREST IN TRACT	SURFACE ACRES IN UNIT	TRACT PARTICIPATION IN UNIT	TAX MAP PARCEL ID	TOWNSHIP	COUNTY	COMMITTED WORKING INTEREST PERCENTAGE	GULFPORT APPALACHIA WORKING INTEREST PERCENTAGE	EQUINOR USA ONSHORE PROPERTIES, INC WORKING INTEREST PERCENTAGE	ADDRESS	CITY	STATE	ZIP	SUPPLEMENT 10/19/2021
155	Unleased Mineral Interest	John M. Sudvary, aka John M. Sudvary, Sr., unmarried	N	1.00000000	*0.10000000	*0.00878610%	42-00271-000	Warren	Jefferson	0.00000000%	0.00000000%	0.00000000%	180 Narrows Road	Rayland	OH	43943	
156	Unleased Mineral Interest	John M. Sudvary, aka John M. Sudvary, Sr., unmarried	N	1.00000000	*0.08000000	*0.00702888%	42-00052-000	Warren	Jefferson	0.00000000%	0.00000000%	0.00000000%	180 Narrows Road	Rayland	OH	49343	
157	GPOR	Larry W. Owens and Alice N. Owens, married	Y	0.50000000	2.27300000	0.19970813%	42-00043-000	Warren	Jefferson	0.19970813%	0.19970813%	0.00000000%	2133 SW 15th Ave	Cape Coral	FL	33991	
157	GPOR	Michael Vukelic, Single	Y	0.08333333	0.37883333	0.03328469%	42-00043-000	Warren	Jefferson	0.03328469%	0.03328469%	0.00000000%	153 North 5th Street	Stuebenville	OH	43952	
157	GPOR	Gerald R. Firman and Nancy L. Firman, married	Y	0.08333333	0.37883333	0.03328469%	42-00043-000	Warren	Jefferson	0.03328469%	0.03328469%	0.00000000%	8741 Wildbrook Ct	West Chester	OH	45069	
157	GPOR	David Vukelic and Teresa Vukelic, married	Y	0.08333333	0.37883333	0.03328469%	42-00043-000	Warren	Jefferson	0.03328469%	0.03328469%	0.00000000%	211 Sarah Blvd.	Toronto	OH	43964	
157	GPOR	Robert Vukelic and Cheryl Vukelic, married	Y	0.08333333	0.37883333	0.03328469%	42-00043-000	Warren	Jefferson	0.03328469%	0.03328469%	0.00000000%	1122 Pierce Ave.	Toronto	OH	43964	
157	GPOR	Harry Freiling and Mary Ellen Freiling, married	Y	0.08333333	0.37883333	0.03328469%	42-00043-000	Warren	Jefferson	0.03328469%	0.03328469%	0.00000000%	116 Ohio St	Mingo Junction	OH	43938	
157	Unleased Mineral Interest	Daniel Polverini, heir of the Estate of Janet Vukelic-Polverini, deceased	N	0.08333333	*0.37883333	*0.03328469%	42-00043-000	Warren	Jefferson	0.00000000%	0.00000000%	0.00000000%	840 Lee Road	Follansbee	WV	26037	
158	Unleased Mineral Interest	John M. Sudvary, aka John M. Sudvary, Sr., unmarried	N	1.00000000	*0.08900000	*0.00781963%	42-00183-000	Warren	Jefferson	0.00000000%	0.00000000%	0.00000000%	180 Narrows Road	Rayland	OH	43943	
159	Unleased Mineral Interest	Scott B. Hudson, Heir of Patricia Roberts	N	0.20000000	*0.02800000	*0.00246011%	42-00225-000	Warren	Jefferson	0.00000000%	0.00000000%	0.00000000%	238 William St.	Yorkville	OH	43971	
159	Unleased Mineral Interest	Clifford L. Hudson Jr., and Karen Hudson , husband and wife, Heir of Patricia Roberts	N	0.20000000	*0.02800000	*0.00246011%	42-00225-000	Warren	Jefferson	0.00000000%	0.00000000%	0.00000000%	844 Luthhardt Road	Middle River	MD	21220	
159	Unleased Mineral Interest	Laura L. Roberts, Heir Larry aka Lawrence Roberts Jr. and Patricia Roberts	N	0.20000000	*0.02800000	*0.00246011%	42-00225-000	Warren	Jefferson	0.00000000%	0.00000000%	0.00000000%	1911 Saddlebrook Drive	Murfreesboro	TN	37129	
159	Unleased Mineral Interest	Michael Lawrence Roberts, Heir of Larry aka Lawrence Roberts Jr.	N	0.20000000	*0.02800000	*0.00246011%	42-00225-000	Warren	Jefferson	0.00000000%	0.00000000%	0.00000000%	5 Par Court	Gransonville	MD	21638	
159	Unleased Mineral Interest	Robin Roberts Sr., Heir of Larry aka Lawrence Roberts Jr.	N	0.20000000	*0.02800000	*0.00246011%	42-00225-000	Warren	Jefferson	0.00000000%	0.00000000%	0.00000000%	PO Box 15623	Augusta	GA	30919	
160	Unleased Mineral Interest	Scott B. Hudson, Heir of Patricia Roberts	N	0.20000000	*0.07000000	*0.00615027%	42-00112-000	Warren	Jefferson	0.00000000%	0.00000000%	0.00000000%	238 William St.	Yorkville	OH	43971	
160	Unleased Mineral Interest	Clifford L. Hudson Jr., and Karen Hudson , husband and wife, Heir of Patricia Roberts	N	0.20000000	*0.07000000	*0.00615027%	42-00112-000	Warren	Jefferson	0.00000000%	0.00000000%	0.00000000%	844 Luthhardt Road	Middle River	MD	21220	
160	Unleased Mineral Interest	Laura L. Roberts, Heir Larry aka Lawrence Roberts Jr. and Patricia Roberts	N	0.20000000	*0.07000000	*0.00615027%	42-00112-000	Warren	Jefferson	0.00000000%	0.00000000%	0.00000000%	1911 Saddlebrook Drive	Murfreesboro	TN	37129	
160	Unleased Mineral Interest	Michael Lawrence Roberts, Heir of Larry aka Lawrence Roberts Jr.	N	0.20000000	*0.07000000	*0.00615027%	42-00112-000	Warren	Jefferson	0.00000000%	0.00000000%	0.00000000%	5 Par Court	Gransonville	MD	21638	
160	Unleased Mineral Interest	Robin Roberts Sr., Heir of Larry aka Lawrence Roberts Jr.	N	0.20000000	*0.07000000	*0.00615027%	42-00112-000	Warren	Jefferson	0.00000000%	0.00000000%	0.00000000%	PO Box 15623	Augusta	GA	30919	
161	Unleased Mineral Interest	John M. Sudvary, aka John M. Sudvary, Sr., unmarried	N	1.00000000	*0.25000000	*0.02196526%	42-00060-000	Warren	Jefferson	0.00000000%	0.00000000%	0.00000000%	180 Narrows Road	Rayland	OH	43943	
162	Unleased Mineral Interest	John M. Sudvary, aka John M. Sudvary, Sr., unmarried	N	1.00000000	*0.17000000	*0.01493638%	42-00059-000	Warren	Jefferson	0.00000000%	0.00000000%	0.00000000%	180 Narrows Road	Rayland	OH	43943	
163	Unleased Mineral Interest	John M. Sudvary, aka John M. Sudvary, Sr., unmarried	N	1.00000000	*0.17000000	*0.01493638%	42-00058-000	Warren	Jefferson	0.00000000%	0.00000000%	0.00000000%	180 Narrows Road	Rayland	OH	43943	
164	Unleased Mineral Interest	John M. Sudvary, aka John M. Sudvary, Sr., unmarried	N	1.00000000	*0.11000000	*0.00966471%	42-00268-000	Warren	Jefferson	0.00000000%	0.00000000%	0.00000000%	180 Narrows Road	Rayland	OH	43943	
165	Unleased Mineral Interest	Joshua Pyles	N	1.00000000	*0.12000000	*0.01054332%	42-00036-000	Warren	Jefferson	0.00000000%	0.00000000%	0.00000000%	6501 County Road 15	Rayland	OH	43943	
166	GPOR	Roger E. Beck, Jr. and Emily J. Beck, husband and wife	Y	1.00000000	0.08700000	0.00764391%	42-00011-000	Warren	Jefferson	0.00764391%	0.00764391%	0.00000000%	163 Church Street	Rayland	OH	43943	
167	GPOR	Paul R. Guzik Jr., single	Y	1.00000000	4.32400000	0.37991110%	42-00263-000	Warren	Jefferson	0.37991110%	0.37991110%	0.00000000%	72179 E. Sharon Rd.	Bridgeport	OH	43912	
168	Unleased Mineral Interest	Trevor Sudvary	N	1.00000000	*0.50000000	*0.04393052%	42-00240-000	Warren	Jefferson	0.00000000%	0.00000000%	0.00000000%	PO Box 217	Rayland	OH	43943	
169	Unleased Mineral Interest	John M. Sudvary, aka John M. Sudvary, Sr., unmarried	N	0.75000000	*0.14250000	*0.01252020%	42-00127-000	Warren	Jefferson	0.00000000%	0.00000000%	0.00000000%	180 Narrows Road	Rayland	OH	43943	
169	Unleased Mineral Interest	Timothy Evans, heir of the Estate of George S. Bigger, deceased	N	0.12500000	*0.02375000	*0.00208670%	42-00127-000	Warren	Jefferson	0.00000000%	0.00000000%	0.00000000%	Undetermined	Undetermined	Undetermined	Undetermined	
169	Unleased Mineral Interest	Matthew D. Evans, heir of the Estate of George S. Bigger, deceased	N	0.12500000	*0.02375000	*0.00208670%	42-00127-000	Warren	Jefferson	0.00000000%	0.00000000%	0.00000000%	4603 West 27th Street	Yuma	AZ	85364	Address Update
170	Unleased Mineral Interest	Trevor Sudvary	N	1.00000000	*0.25000000	*0.02196526%	42-00283-000	Warren	Jefferson	0.00000000%	0.00000000%	0.00000000%	PO Box 217	Rayland	OH	43943	
171	Unleased Mineral Interest	John M. Sudvary, aka John M. Sudvary, Sr., unmarried	N	1.00000000	*0.33000000	*0.02899414%	42-00184-000	Warren	Jefferson	0.00000000%	0.00000000%	0.00000000%	180 Narrows Road	Rayland	OH	43943	
172	Unleased Mineral Interest	John M. Sudvary, aka John M. Sudvary, Sr., unmarried	N	1.00000000	*0.18000000	*0.01581499%	42-00053-000	Warren	Jefferson	0.00000000%	0.00000000%	0.00000000%	180 Narrows Road	Rayland	OH	43943	
173	Unleased Mineral Interest	John M. Sudvary, aka John M. Sudvary, Sr., unmarried	N	1.00000000	*0.23000000	*0.02020804%	42-00270-000	Warren	Jefferson	0.00000000%	0.00000000%	0.00000000%	180 Narrows Road	Rayland	OH	43943	
174	GPOR	Charles J. Sudvary, Sr. and Carol A. Sudvary, husband and wife	Y	1.00000000	0.30000000	0.02635831%	42-00269-000	Warren	Jefferson	0.02635831%	0.02635831%	0.00000000%	185 Narrows Road	Rayland	OH	43943	
175	Unleased Mineral Interest	Douglas Edward Zinter, heir of the Estate of Roschelle Cox Wade, deceased	N	0.07142857	*0.00992857	*0.00087233%	Unknown	Warren	Jefferson	0.00000000%	0.00000000%	0.00000000%	273 Round Pong Lane	Rochester	NY	14262	
175	Unleased Mineral Interest	Pamela J. Rice, heir of the Estate of Roschelle Ann Cox Wade, deceased	N	0.07142857	*0.00992857	*0.00087233%	Unknown	Warren	Jefferson	0.00000000%	0.00000000%	0.00000000%	91 Huntington Heights	Rochester	NY	14262	
175	Unleased Mineral Interest	Katherine Daugherty Dawson, heir of the Estate of Roschelle Ann Cox Wade, deceased	N	0.04761905	*0.00661905	*0.00058156%	Unknown	Warren	Jefferson	0.00000000%	0.00000000%	0.00000000%	Undetermined	Undetermined	Undetermined	Undetermined	

Exhibit A-2
All Mineral Owners in the proposed Limestone Run South Unit

TRACT NUMBER	LEASE ID NUMBER	MINERAL OWNER	LEASED Y/N	DECIMAL INTEREST IN TRACT	SURFACE ACRES IN UNIT	TRACT PARTICIPATION IN UNIT	TAX MAP PARCEL ID	TOWNSHIP	COUNTY	COMMITTED WORKING INTEREST PERCENTAGE	GULFPOR APPALACHIA WORKING INTEREST PERCENTAGE	EQUINOR USA ONSHORE PROPERTIES, INC WORKING INTEREST PERCENTAGE	ADDRESS	CITY	STATE	ZIP	SUPPLEMENT 10/19/2021
175	Unleased Mineral Interest	Ronald Franklin Braden, his known and unknown successors, heirs and assigns, heir of Roschelle Cox Wade	N	0.04761905	*0.00661905	*0.00058156%	Unknown	Warren	Jefferson	0.00000000%	0.00000000%	0.00000000%	Undetermined	Undetermined	Undetermined	Undetermined	
175	Unleased Mineral Interest	Ilene Mae Daugherty, her known and unknown successors, heirs and assigns, heir of Roschelle Cox Wade	N	0.04761905	*0.00661905	*0.00058156%	Unknown	Warren	Jefferson	0.00000000%	0.00000000%	0.00000000%	Undetermined	Undetermined	Undetermined	Undetermined	
175	Unleased Mineral Interest	Clarence E. Cox, his known and unknown successors, heirs and assigns, heir of Roschelle Cox Wade	N	0.14285714	*0.01985714	*0.00174467%	Unknown	Warren	Jefferson	0.00000000%	0.00000000%	0.00000000%	Undetermined	Undetermined	Undetermined	Undetermined	
175	Unleased Mineral Interest	Nellene Gebhardt Pethel, heir of the Estate of Roschelle Ann Cox Wade, deceased	N	0.02380952	*0.00330952	*0.00029078%	Unknown	Warren	Jefferson	0.00000000%	0.00000000%	0.00000000%	PO Box 223	New Haven	WV	25265	
175	Unleased Mineral Interest	Charles Paul Gebhardt, his known and unknown successors, heirs and assigns, heir of Roschelle Cox Wade	N	0.02380952	*0.00330952	*0.00029078%	Unknown	Warren	Jefferson	0.00000000%	0.00000000%	0.00000000%	1449 McGraws Run Rd	Valley Grove	WV	26059	
175	Unleased Mineral Interest	Sharon Scott, heir of the Estate of Roschelle Ann Cox Wade, deceased	N	0.04761905	*0.00661905	*0.00058156%	Unknown	Warren	Jefferson	0.00000000%	0.00000000%	0.00000000%	20 Crispin Ct	Wheeling	WV	26003	
175	Unleased Mineral Interest	Robert Todd Gebhardt, heir to the Estate of Roschelle Ann Cox Wade, deceased	N	0.01587302	*0.00220635	*0.00019385%	Unknown	Warren	Jefferson	0.00000000%	0.00000000%	0.00000000%	131 Arapohoe Dr	Wheeling	WV	26003	
175	Unleased Mineral Interest	Kimberly Litman, heir of the Estate of Roschelle Ann Cox Wade, deceased	N	0.01587302	*0.00220635	*0.00019385%	Unknown	Warren	Jefferson	0.00000000%	0.00000000%	0.00000000%	93 Cove Creek Rd	Valley Grove	WV	26060	
175	Unleased Mineral Interest	Kathleen Jo Lutz, heir of the Estate of Roschelle Ann Cox Wade, deceased	N	0.01587302	*0.00220635	*0.00019385%	Unknown	Warren	Jefferson	0.00000000%	0.00000000%	0.00000000%	7800 State Route 82 Apt 82	Garrettsville, OH 44231	OH	44231	
175	Unleased Mineral Interest	Ervin Ross Cox, his known and unknown successors, heirs and assigns, heir of Roschelle Cox Wade	N	0.14285714	*0.01985714	*0.00174467%	Unknown	Warren	Jefferson	0.00000000%	0.00000000%	0.00000000%	Undetermined	Undetermined	Undetermined	Undetermined	
175	Unleased Mineral Interest	Catherine Virginia Cox, her known and unknown successors, heirs and assigns, heir of Roschelle Cox Wade	N	0.14285714	*0.01985714	*0.00174467%	Unknown	Warren	Jefferson	0.00000000%	0.00000000%	0.00000000%	Undetermined	Undetermined	Undetermined	Undetermined	
175	Unleased Mineral Interest	Genieva "Mabel" Cox, her known and unknown successors, heirs and assigns, heir of Roschelle Cox Wade	N	0.14285714	*0.01985714	*0.00174467%	Unknown	Warren	Jefferson	0.00000000%	0.00000000%	0.00000000%	Undetermined	Undetermined	Undetermined	Undetermined	
176	GPOR	April L. Sudvary n/k/a April L. Donbeck	Y	1.00000000	0.50000000	0.04393052%	42-00272-000	Warren	Jefferson	0.04393052%	0.04393052%	0.00000000%	4152 County Road 1	Rayland	OH	43943	
177	Unleased Mineral Interest	Loretta J. Hunker	N	1.00000000	*0.55000000	*0.04832357%	42-00109-000	Warren	Jefferson	0.00000000%	0.00000000%	0.00000000%	200 Narrows Road	Rayland	OH	43943	
178	Unleased Mineral Interest	Douglas Edward Zinter, heir of the Estate of Roschelle Cox Wade, deceased	N	0.07142857	*0.00057143	*0.00005021%	Unknown	Warren	Jefferson	0.00000000%	0.00000000%	0.00000000%	273 Round Pong Lane	Rochester	NY	14262	
178	Unleased Mineral Interest	Pamela J. Rice, heir of the Estate of Roschelle Ann Cox Wade, deceased	N	0.07142857	*0.00057143	*0.00005021%	Unknown	Warren	Jefferson	0.00000000%	0.00000000%	0.00000000%	91 Huntington Heights	Rochester	NY	14262	
178	Unleased Mineral Interest	Katherine Daugherty Dawson, heir of the Estate of Roschelle Ann Cox Wade, deceased	N	0.04761905	*0.00038095	*0.00003347%	Unknown	Warren	Jefferson	0.00000000%	0.00000000%	0.00000000%	Undetermined	Undetermined	Undetermined	Undetermined	
178	Unleased Mineral Interest	Ronald Franklin Braden, his known and unknown successors, heirs and assigns, heir of Roschelle Cox Wade	N	0.04761905	*0.00038095	*0.00003347%	Unknown	Warren	Jefferson	0.00000000%	0.00000000%	0.00000000%	Undetermined	Undetermined	Undetermined	Undetermined	
178	Unleased Mineral Interest	Ilene Mae Daugherty, her known and unknown successors, heirs and assigns, heir of Roschelle Cox Wade	N	0.04761905	*0.00038095	*0.00003347%	Unknown	Warren	Jefferson	0.00000000%	0.00000000%	0.00000000%	Undetermined	Undetermined	Undetermined	Undetermined	
178	Unleased Mineral Interest	Clarence E. Cox, his known and unknown successors, heirs and assigns, heir of Roschelle Cox Wade	N	0.14285714	*0.00114286	*0.00010041%	Unknown	Warren	Jefferson	0.00000000%	0.00000000%	0.00000000%	Undetermined	Undetermined	Undetermined	Undetermined	
178	Unleased Mineral Interest	Nellene Gebhardt Pethel, heir of the Estate of Roschelle Ann Cox Wade, deceased	N	0.02380952	*0.00019048	*0.00001674%	Unknown	Warren	Jefferson	0.00000000%	0.00000000%	0.00000000%	PO Box 223	New Haven	WV	25265	
178	Unleased Mineral Interest	Charles Paul Gebhardt, his known and unknown successors, heirs and assigns, heir of Roschelle Cox Wade	N	0.02380952	*0.00019048	*0.00001674%	Unknown	Warren	Jefferson	0.00000000%	0.00000000%	0.00000000%	1449 McGraws Run Rd	Valley Grove	WV	26059	
178	Unleased Mineral Interest	Sharon Scott, heir of the Estate of Roschelle Ann Cox Wade, deceased	N	0.04761905	*0.00038095	*0.00003347%	Unknown	Warren	Jefferson	0.00000000%	0.00000000%	0.00000000%	20 Crispin Ct	Wheeling	WV	26003	
178	Unleased Mineral Interest	Robert Todd Gebhardt, heir to the Estate of Roschelle Ann Cox Wade, deceased	N	0.01587302	*0.00012698	*0.00001116%	Unknown	Warren	Jefferson	0.00000000%	0.00000000%	0.00000000%	131 Arapohoe Dr	Wheeling	WV	26003	
178	Unleased Mineral Interest	Kimberly Litman, heir of the Estate of Roschelle Ann Cox Wade, deceased	N	0.01587302	*0.00012698	*0.00001116%	Unknown	Warren	Jefferson	0.00000000%	0.00000000%	0.00000000%	93 Cove Creek Rd	Valley Grove	WV	26060	
178	Unleased Mineral Interest	Kathleen Jo Lutz, heir of the Estate of Roschelle Ann Cox Wade, deceased	N	0.01587302	*0.00012698	*0.00001116%	Unknown	Warren	Jefferson	0.00000000%	0.00000000%	0.00000000%	7800 State Route 82 Apt 82	Garrettsville, OH 44231	OH	44231	
178	Unleased Mineral Interest	Ervin Ross Cox, his known and unknown successors, heirs and assigns, heir of Roschelle Cox Wade	N	0.14285714	*0.00114286	*0.00010041%	Unknown	Warren	Jefferson	0.00000000%	0.00000000%	0.00000000%	Undetermined	Undetermined	Undetermined	Undetermined	
178	Unleased Mineral Interest	Catherine Virginia Cox, her known and unknown successors, heirs and assigns, heir of Roschelle Cox Wade	N	0.14285714	*0.00114286	*0.00010041%	Unknown	Warren	Jefferson	0.00000000%	0.00000000%	0.00000000%	Undetermined	Undetermined	Undetermined	Undetermined	
178	Unleased Mineral Interest	Genieva "Mabel" Cox, her known and unknown successors, heirs and assigns, heir of Roschelle Cox Wade	N	0.14285714	*0.00114286	*0.00010041%	Unknown	Warren	Jefferson	0.00000000%	0.00000000%	0.00000000%	Undetermined	Undetermined	Undetermined	Undetermined	
179A	Unleased Mineral Interest	Douglas Edward Zinter, heir of the Estate of Roschelle Cox Wade, deceased	N	0.07142857	*0.00214286	*0.00018827%	Unknown	Warren	Jefferson	0.00000000%	0.00000000%	0.00000000%	273 Round Pong Lane	Rochester	NY	14262	
179A	Unleased Mineral Interest	Pamela J. Rice, heir of the Estate of Roschelle Ann Cox Wade, deceased	N	0.07142857	*0.00214286	*0.00018827%	Unknown	Warren	Jefferson	0.00000000%	0.00000000%	0.00000000%	91 Huntington Heights	Rochester	NY	14262	
179A	Unleased Mineral Interest	Katherine Daugherty Dawson, heir of the Estate of Roschelle Ann Cox Wade, deceased	N	0.04761905	*0.00142857	*0.00012552%	Unknown	Warren	Jefferson	0.00000000%	0.00000000%	0.00000000%	Undetermined	Undetermined	Undetermined	Undetermined	
179A	Unleased Mineral Interest	Ronald Franklin Braden, his known and unknown successors, heirs and assigns, heir of Roschelle Cox Wade	N	0.04761905	*0.00142857	*0.00012552%	Unknown	Warren	Jefferson	0.00000000%	0.00000000%	0.00000000%	Undetermined	Undetermined	Undetermined	Undetermined	
179A	Unleased Mineral Interest	Ilene Mae Daugherty, her known and unknown successors, heirs and assigns, heir of Roschelle Cox Wade	N	0.04761905	*0.00142857	*0.00012552%	Unknown	Warren	Jefferson	0.00000000%	0.00000000%	0.00000000%	Undetermined	Undetermined	Undetermined	Undetermined	
179A	Unleased Mineral Interest	Clarence E. Cox, his known and unknown successors, heirs and assigns, heir of Roschelle Cox Wade	N	0.14285714	*0.00428571	*0.00037655%	Unknown	Warren	Jefferson	0.00000000%	0.00000000%	0.00000000%	Undetermined	Undetermined	Undetermined	Undetermined	
179A	Unleased Mineral Interest	Nellene Gebhardt Pethel, heir of the Estate of Roschelle Ann Cox Wade, deceased	N	0.02380952	*0.00071429	*0.00006276%	Unknown	Warren	Jefferson	0.00000000%	0.00000000%	0.00000000%	PO Box 223	New Haven	WV	25265	
179A	Unleased Mineral Interest	Charles Paul Gebhardt, his known and unknown successors, heirs and assigns, heir of Roschelle Cox Wade	N	0.02380952	*0.00071429	*0.00006276%	Unknown	Warren	Jefferson	0.00000000%	0.00000000%	0.00000000%	1449 McGraws Run Rd	Valley Grove	WV	26059	

Exhibit A-2
All Mineral Owners in the proposed Limestone Run South Unit

TRACT NUMBER	LEASE ID NUMBER	MINERAL OWNER	LEASED Y/N	DECIMAL INTEREST IN TRACT	SURFACE ACRES IN UNIT	TRACT PARTICIPATION IN UNIT	TAX MAP PARCEL ID	TOWNSHIP	COUNTY	COMMITTED WORKING INTEREST PERCENTAGE	GULFPOR APPALACHIA WORKING INTEREST PERCENTAGE	EQUINOR USA ONSHORE PROPERTIES, INC WORKING INTEREST PERCENTAGE	ADDRESS	CITY	STATE	ZIP	SUPPLEMENT 10/19/2021
179A	Unleased Mineral Interest	Sharon Scott, heir of the Estate of Roschelle Ann Cox Wade, deceased	N	0.04761905	*0.00142857	*0.00012552%	Unknown	Warren	Jefferson	0.00000000%	0.00000000%	0.00000000%	20 Crispin Ct	Wheeling	WV	26003	
179A	Unleased Mineral Interest	Robert Todd Gebhardt, heir to the Estate of Roschelle Ann Cox Wade, deceased	N	0.01587302	*0.00047619	*0.00004184%	Unknown	Warren	Jefferson	0.00000000%	0.00000000%	0.00000000%	131 Arapohoe Dr	Wheeling	WV	26003	
179A	Unleased Mineral Interest	Kimberly Litman, heir of the Estate of Roschelle Ann Cox Wade, deceased	N	0.01587302	*0.00047619	*0.00004184%	Unknown	Warren	Jefferson	0.00000000%	0.00000000%	0.00000000%	93 Cove Creek Rd	Valley Grove	WV	26060	
179A	Unleased Mineral Interest	Kathleen Jo Lutz, heir of the Estate of Roschelle Ann Cox Wade, deceased	N	0.01587302	*0.00047619	*0.00004184%	Unknown	Warren	Jefferson	0.00000000%	0.00000000%	0.00000000%	7800 State Route 82 Apt 82	Garrettsville, OH 44231	OH	44231	
179A	Unleased Mineral Interest	Ervin Ross Cox, his known and unknown successors, heirs and assigns, heir of Roschelle Cox Wade	N	0.14285714	*0.00428571	*0.00037655%	Unknown	Warren	Jefferson	0.00000000%	0.00000000%	0.00000000%	Undetermined	Undetermined	Undetermined	Undetermined	
179A	Unleased Mineral Interest	Catherine Virginia Cox, her known and unknown successors, heirs and assigns, heir of Roschelle Cox Wade	N	0.14285714	*0.00428571	*0.00037655%	Unknown	Warren	Jefferson	0.00000000%	0.00000000%	0.00000000%	Undetermined	Undetermined	Undetermined	Undetermined	
179A	Unleased Mineral Interest	Genieva "Mabel" Cox, her known and unknown successors, heirs and assigns, heir of Roschelle Cox Wade	N	0.14285714	*0.00428571	*0.00037655%	Unknown	Warren	Jefferson	0.00000000%	0.00000000%	0.00000000%	Undetermined	Undetermined	Undetermined	Undetermined	
179B	Unleased Mineral Interest	The Wilmay Corporation or its unknown successor(s) in interest	N	1.00000000	*0.01200000	*0.00105433%	Unknown	Warren	Jefferson	0.00000000%	0.00000000%	0.00000000%	Undetermined	Undetermined	Undetermined	Undetermined	
180	GPOR	David L. Sabo, Sr. and Leigh Ann Sabo aka Leigh A. Sabo, husband and wife	Y	1.00000000	0.41000000	0.03602302%	42-00238-000	Warren	Jefferson	0.03602302%	0.03602302%	0.00000000%	204 Narrows Rd	Rayland	OH	43943	
181	Unleased Mineral Interest	Sidney Tubaugh aka Sydney Tubaugh, single	N	1.00000000	*0.39000000	*0.03426580%	42-00158-000	Warren	Jefferson	0.00000000%	0.00000000%	0.00000000%	210 Narrows Road	Rayland	OH	43943	
182	GPOR	William L. Brown, Sr. and Elizabeth M. Brown, husband and wife, for their joint lives, remainder to the survivor of them	Y	1.00000000	0.17000000	0.01493638%	42-00246-000	Warren	Jefferson	0.01493638%	0.01493638%	0.00000000%	219 Narrows Road	Rayland	OH	43943	
183	Unleased Mineral Interest	William L. Brown, Sr. and Elizabeth M. Brown, husband and wife, for their joint lives, remainder to the survivor of them	N	1.00000000	*1.18000000	*0.10367602%	42-00093-000	Warren	Jefferson	0.00000000%	0.00000000%	0.00000000%	219 Narrows Road	Rayland	OH	43943	
184	GPOR	Ty E. Justice and Debra L. Justice, husband and wife	Y	1.00000000	0.57700000	0.05069582%	42-00391-004	Warren	Jefferson	0.05069582%	0.05069582%	0.00000000%	42569 National Road	Belmont	OH	43718	
185	GPOR	Ty E. Justice and Debra L. Justice, husband and wife	Y	1.00000000	1.29700000	0.11395576%	42-00391-000	Warren	Jefferson	0.11395576%	0.11395576%	0.00000000%	42569 National Road	Belmont	OH	43718	
186	GPOR	Kelly R. Kopyar and Darlene L. Kopyar, husband and wife	Y	1.00000000	1.06000000	0.09313269%	42-00391-003	Warren	Jefferson	0.09313269%	0.09313269%	0.00000000%	42 Sponhaltz Rd	Rayland	OH	43943	
187	GPOR	Kelly R. Kopyar and Darlene L. Kopyar, husband and wife	Y	1.00000000	0.21600000	0.01897798%	42-00337-000	Warren	Jefferson	0.01897798%	0.01897798%	0.00000000%	42 Sponhaltz Rd	Rayland	OH	43943	
188	GPOR Non-Conforming	Christine Singer, a widow	Y	1.00000000	0.52300000	0.04595132%	42-00224-000	Warren	Jefferson	0.04595132%	0.04595132%	0.00000000%	38 Sponhaltz Rd	Rayland	OH	43943	
189	GPOR	Tuson C. LaCross, Jr. and Ana Maria LaCross, husband and wife	Y	1.00000000	0.46000000	0.04041607%	42-00351-000	Warren	Jefferson	0.04041607%	0.04041607%	0.00000000%	229 Narrows Road	Rayland	OH	43943	
190	GPOR	Tuson C. LaCross, Jr. and Ana Maria LaCross, husband and wife	Y	1.00000000	0.45900000	0.04032821%	42-00305-000	Warren	Jefferson	0.04032821%	0.04032821%	0.00000000%	229 Narrows Road	Rayland	OH	3943	
191	GPOR	William L. Brown, Sr. and Elizabeth M. Brown, husband and wife	Y	1.00000000	0.48000000	0.04217330%	42-00101-000	Warren	Jefferson	0.04217330%	0.04217330%	0.00000000%	219 Narrows Road	Rayland	OH	43943	
192	GPOR	Gloria E. Anderson, a widow and not remarried	Y	1.00000000	0.62000000	0.05447384%	42-00217-000	Warren	Jefferson	0.05447384%	0.05447384%	0.00000000%	319 Oneida St.	Monessen	PA	15062	
193	Unleased Mineral Interest	William L. Brown, Sr. and Angie M. Brown, for their joint lives, remainder to the survivor of them	N	1.00000000	*0.05000000	*0.00439305%	42-00187-001	Warren	Jefferson	0.00000000%	0.00000000%	0.00000000%	219 Narrows Road	Rayland	OH	43943	
194	Unleased Mineral Interest	Angie M. Brown	N	0.50000000	*0.10500000	*0.00922541%	42-00187-000	Warren	Jefferson	0.00000000%	0.00000000%	0.00000000%	219 Narrows Road	Rayland	OH	43942	
194	GPOR	William L. Brown, Sr. and Elizabeth M. Brown, husband and wife	Y	0.50000000	0.10500000	0.00922541%	42-00187-000	Warren	Jefferson	0.00922541%	0.00922541%	0.00000000%	219 Narrows Road	Rayland	OH	43942	
195	Unleased Mineral Interest	Donald Hunker, married	N	1.00000000	*0.20000000	*0.01757221%	42-00226-000	Warren	Jefferson	0.00000000%	0.00000000%	0.00000000%	207 Narrows Road	Rayland	OH	43943	
196	Unleased Mineral Interest	Donald Hunker, married	N	1.00000000	*0.33000000	*0.02899414%	42-00227-000	Warren	Jefferson	0.00000000%	0.00000000%	0.00000000%	207 Narrows Road	Rayland	OH	43943	
197	GPOR	Charles J. Sudvary, Sr. and Carol A. Sudvary, husband and wife	Y	1.00000000	0.24000000	0.02108665%	42-00273-000	Warren	Jefferson	0.02108665%	0.02108665%	0.00000000%	185 Narrows Road	Rayland	OH	43943	
198	GPOR	Charles J. Sudvary, Sr. and Carol A. Sudvary, husband and wife	Y	1.00000000	0.19000000	0.01669360%	42-00279-000	Warren	Jefferson	0.01669360%	0.01669360%	0.00000000%	185 Narrows Road	Rayland	OH	43943	
199	GPOR	Charles J. Sudvary, Sr. and Carol A. Sudvary, husband and wife	Y	1.00000000	0.19000000	0.01669360%	42-00278-000	Warren	Jefferson	0.01669360%	0.01669360%	0.00000000%	185 Narrows Road	Rayland	OH	43943	
200	GPOR	Charles J. Sudvary, Sr. and Carol A. Sudvary, husband and wife	Y	1.00000000	0.19000000	0.01669360%	42-00277-000	Warren	Jefferson	0.01669360%	0.01669360%	0.00000000%	185 Narrows Road	Rayland	OH	43943	
201	GPOR	Charles J. Sudvary, Sr. and Carol A. Sudvary, husband and wife	Y	1.00000000	0.17000000	0.01493638%	42-00276-000	Warren	Jefferson	0.01493638%	0.01493638%	0.00000000%	185 Narrows Road	Rayland	OH	43943	
202	GPOR	Charles J. Sudvary, Sr. and Carol A. Sudvary, husband and wife	Y	1.00000000	0.22000000	0.01932943%	42-00267-000	Warren	Jefferson	0.01932943%	0.01932943%	0.00000000%	185 Narrows Road	Rayland	OH	43943	
203	GPOR	Charles J. Sudvary, Sr. and Carol A. Sudvary, husband and wife	Y	1.00000000	0.17000000	0.01493638%	42-00274-000	Warren	Jefferson	0.01493638%	0.01493638%	0.00000000%	185 Narrows Road	Rayland	OH	43943	
204	GPOR	Charles J. Sudvary, Sr. and Carol A. Sudvary, husband and wife	Y	1.00000000	0.17000000	0.01493638%	42-00275-000	Warren	Jefferson	0.01493638%	0.01493638%	0.00000000%	185 Narrows Road	Rayland	OH	43943	
205	Unleased Mineral Interest	Trevor Sudvary	N	1.00000000	*0.17000000	*0.01493638%	42-00281-000	Warren	Jefferson	0.00000000%	0.00000000%	0.00000000%	PO Box 217	Rayland	OH	43943	
206	Unleased Mineral Interest	Trevor Sudvary	N	1.00000000	*0.41000000	*0.03602302%	42-00280-000	Warren	Jefferson	0.00000000%	0.00000000%	0.00000000%	P.O. Box 217	Rayland	OH	43943	
207	Unleased Mineral Interest	Trevor Sudvary	N	1.00000000	*0.25000000	*0.02196526%	42-00282-000	Warren	Jefferson	0.00000000%	0.00000000%	0.00000000%	PO Box 217	Rayland	OH	43943	
208	Unleased Mineral Interest	The Wilmay Corporation or its unknown successor(s) in interest	N	1.00000000	*0.27200000	*0.02389820%	42-00000-000	Warren	Jefferson	0.00000000%	0.00000000%	0.00000000%	Undetermined	Undetermined	Undetermined	Undetermined	
209	Unleased Mineral Interest	Jeffrey L. Edzkowski & Lauren J. Edzkowski, husband and wife, for their joint lives, remainder to the survivor of them	N	1.00000000	*0.53000000	*0.04656635%	42-00241-000	Warren	Jefferson	0.00000000%	0.00000000%	0.00000000%	149 Church St.	Rayland	OH	43943	
210	GPOR	The Village of Rayland Attn: Richard Bibbo, Village Administrator	Y	1.00000000	0.03000000	0.00263583%	42-00362-000	Warren	Jefferson	0.00263583%	0.00263583%	0.00000000%	P.O. Box 188	Rayland	OH	43943	
211	Unleased Mineral Interest	Marsha G. Brown, her known and unknown successors, heirs and assigns, heir of Edith Stringer	N	0.01481481	*0.00074074	*0.00006508%	42-00066-000	Warren	Jefferson	0.00000000%	0.00000000%	0.00000000%	5319 Co. Road 17	Rayland	OH	43943	

Exhibit A-2

All Mineral Owners in the proposed Limestone Run South Unit

TRACT NUMBER	LEASE ID NUMBER	MINERAL OWNER	LEASED Y/N	DECIMAL INTEREST IN TRACT	SURFACE ACRES IN UNIT	TRACT PARTICIPATION IN UNIT	TAX MAP PARCEL ID	TOWNSHIP	COUNTY	COMMITTED WORKING INTEREST PERCENTAGE	GULFPOR APPALACHIA WORKING INTEREST PERCENTAGE	EQUINOR USA ONSHORE PROPERTIES, INC WORKING INTEREST PERCENTAGE	ADDRESS	CITY	STATE	ZIP	SUPPLEMENT 10/19/2021
211	Unleased Mineral Interest	Robert L. Tanner, his known and unknown successors, heirs and assigns, heir of Edith Stringer	N	0.00493827	*0.00024691	*0.00002169%	42-00066-000	Warren	Jefferson	0.00000000%	0.00000000%	0.00000000%	Undetermined	Undetermined	Undetermined	Undetermined	
211	Unleased Mineral Interest	Delbert W. Tanner, Jr., his known and unknown successors, heirs and assigns, heir of Edith Stringer	N	0.00123457	*0.00006173	*0.00000542%	42-00066-000	Warren	Jefferson	0.00000000%	0.00000000%	0.00000000%	155 S. 11th St.	Weirton	WV	26062	
211	Unleased Mineral Interest	Leona C. Tanner, her known and unknown successors, heirs and assigns, heir of Edith Stringer	N	0.00123457	*0.00006173	*0.00000542%	42-00066-000	Warren	Jefferson	0.00000000%	0.00000000%	0.00000000%	1413 Morton Ave.	Cambridge	OH	43725	
211	Unleased Mineral Interest	Belinda (Tanner) Basim, her known and unknown successors, heirs and assigns, heir of Edith Stringer	N	0.00123457	*0.00006173	*0.00000542%	42-00066-000	Warren	Jefferson	0.00000000%	0.00000000%	0.00000000%	Undetermined	Undetermined	Undetermined	Undetermined	
211	Unleased Mineral Interest	Melissa (Tanner) Hashbrouks, her known and unknown successors, heirs and assigns, heir of Edith Stringer	N	0.00123457	*0.00006173	*0.00000542%	42-00066-000	Warren	Jefferson	0.00000000%	0.00000000%	0.00000000%	Undetermined	Undetermined	Undetermined	Undetermined	
211	Unleased Mineral Interest	Rose Gibbons Tanner, her known and unknown successors, heirs and assigns, heir of Edith Stringer	N	0.00164609	*0.00008230	*0.00000723%	42-00066-000	Warren	Jefferson	0.00000000%	0.00000000%	0.00000000%	PO Box 56	Mount Pleasant	OH	43939	
211	Unleased Mineral Interest	James Lloyd Tanner, Jr., his known and unknown successors, heirs and assigns, heir of Edith Stringer	N	0.00109739	*0.00005487	*0.00000482%	42-00066-000	Warren	Jefferson	0.00000000%	0.00000000%	0.00000000%	PO Box 44	Mount Pleasant	OH	43939	
211	Unleased Mineral Interest	Darcy Jo Coons aka Darcy Kovalski, her known and unknown successors, heirs and assigns, heir of Edith Stringer	N	0.00109739	*0.00005487	*0.00000482%	42-00066-000	Warren	Jefferson	0.00000000%	0.00000000%	0.00000000%	5050 Redfern Dr	Indianapolis	IN	46327	
211	Unleased Mineral Interest	Angela Tanner aka Angela Anderson, her known and unknown successors, heirs and assigns, heir of Edith Stringer	N	0.00109739	*0.00005487	*0.00000482%	42-00066-000	Warren	Jefferson	0.00000000%	0.00000000%	0.00000000%	5291 County Road 17	Rayland	OH	43943	
211	Unleased Mineral Interest	Howard Walter Thompson, his known and unknown successors, heirs and assigns, heir of Edith Stringer	N	0.01481481	*0.00074074	*0.00006508%	42-00066-000	Warren	Jefferson	0.00000000%	0.00000000%	0.00000000%	Undetermined	Undetermined	Undetermined	Undetermined	
211	Unleased Mineral Interest	Melvin Kelsey Thompson, his known and unknown successors, heirs and assigns, heir of Edith Stringer	N	0.01481481	*0.00074074	*0.00006508%	42-00066-000	Warren	Jefferson	0.00000000%	0.00000000%	0.00000000%	Undetermined	Undetermined	Undetermined	Undetermined	
211	Unleased Mineral Interest	Estate of Louise Talarovich Thompson, deceased, her known and unknown successors, heirs and assigns, heir of Edith Stringer	N	0.00493827	*0.00024691	*0.00002169%	42-00066-000	Warren	Jefferson	0.00000000%	0.00000000%	0.00000000%	Undetermined	Undetermined	Undetermined	Undetermined	
211	Unleased Mineral Interest	Dixie Schlink, her known and unknown successors, heirs and assigns, heir of Edith Stringer	N	0.00109739	*0.00005487	*0.00000482%	42-00066-000	Warren	Jefferson	0.00000000%	0.00000000%	0.00000000%	Undetermined	Undetermined	Undetermined	Undetermined	
211	Unleased Mineral Interest	Harvey Gerald Thompson, Jr., his known and unknown successors, heirs and assigns, heir of Edith Stringer	N	0.00109739	*0.00005487	*0.00000482%	42-00066-000	Warren	Jefferson	0.00000000%	0.00000000%	0.00000000%	Undetermined	Undetermined	Undetermined	Undetermined	
211	Unleased Mineral Interest	Domie Thompson, his known and unknown successors, heirs and assigns, heir of Edith Stringer	N	0.00109739	*0.00005487	*0.00000482%	42-00066-000	Warren	Jefferson	0.00000000%	0.00000000%	0.00000000%	Undetermined	Undetermined	Undetermined	Undetermined	
211	Unleased Mineral Interest	Larry Thompson, his known and unknown successors, heirs and assigns, heir of Edith Stringer	N	0.00109739	*0.00005487	*0.00000482%	42-00066-000	Warren	Jefferson	0.00000000%	0.00000000%	0.00000000%	Undetermined	Undetermined	Undetermined	Undetermined	
211	Unleased Mineral Interest	Gerald Thompson, his known and unknown successors, heirs and assigns, heir of Edith Stringer	N	0.00109739	*0.00005487	*0.00000482%	42-00066-000	Warren	Jefferson	0.00000000%	0.00000000%	0.00000000%	Undetermined	Undetermined	Undetermined	Undetermined	
211	Unleased Mineral Interest	Dennis Thompson, his known and unknown successors, heirs and assigns, heir of Edith Stringer	N	0.00109739	*0.00005487	*0.00000482%	42-00066-000	Warren	Jefferson	0.00000000%	0.00000000%	0.00000000%	Undetermined	Undetermined	Undetermined	Undetermined	
211	Unleased Mineral Interest	Wilbur "Joe" Thompson, his known and unknown successors, heirs and assigns, heir of Edith Stringer	N	0.00109739	*0.00005487	*0.00000482%	42-00066-000	Warren	Jefferson	0.00000000%	0.00000000%	0.00000000%	Undetermined	Undetermined	Undetermined	Undetermined	
211	Unleased Mineral Interest	Harvey Thompson, his known and unknown successors, heirs and assigns, heir of Edith Stringer	N	0.00109739	*0.00005487	*0.00000482%	42-00066-000	Warren	Jefferson	0.00000000%	0.00000000%	0.00000000%	Undetermined	Undetermined	Undetermined	Undetermined	
211	Unleased Mineral Interest	Randy Lee Thompson, his known and unknown successors, heirs and assigns, heir of Edith Stringer	N	0.00109739	*0.00005487	*0.00000482%	42-00066-000	Warren	Jefferson	0.00000000%	0.00000000%	0.00000000%	Undetermined	Undetermined	Undetermined	Undetermined	
211	Unleased Mineral Interest	William G. Thompson, his known and unknown successors, heirs and assigns, heir of Edith Stringer	N	0.01481481	*0.00074074	*0.00006508%	42-00066-000	Warren	Jefferson	0.00000000%	0.00000000%	0.00000000%	89 Smithfield St	Dillonvale	OH	43917	
211	Unleased Mineral Interest	Roberta E. Phillips, her known and unknown successors, heirs and assigns, heir of Edith Stringer	N	0.01481481	*0.00074074	*0.00006508%	42-00066-000	Warren	Jefferson	0.00000000%	0.00000000%	0.00000000%	111 Mill St	Salineville	OH	43945	
211	Unleased Mineral Interest	Michael Rausenberg aka Leo M. Rausenberg, Jr., his known and unknown successors, heirs and assigns, heir of Edith Stringer	N	0.00246914	*0.00012346	*0.00001085%	42-00066-000	Warren	Jefferson	0.00000000%	0.00000000%	0.00000000%	Undetermined	Undetermined	Undetermined	Undetermined	
211	Unleased Mineral Interest	Keith Rausenberg, his known and unknown successors, heirs and assigns, heir of Edith Stringer	N	0.00246914	*0.00012346	*0.00001085%	42-00066-000	Warren	Jefferson	0.00000000%	0.00000000%	0.00000000%	Undetermined	Undetermined	Undetermined	Undetermined	
211	Unleased Mineral Interest	Lora Rausenberg Karkula, her known and unknown successors, heirs and assigns, heir of Edith Stringer	N	0.00246914	*0.00012346	*0.00001085%	42-00066-000	Warren	Jefferson	0.00000000%	0.00000000%	0.00000000%	Undetermined	Undetermined	Undetermined	Undetermined	
211	Unleased Mineral Interest	Leanna Rausenberg Keener, her known and unknown successors, heirs and assigns, heir of Edith Stringer	N	0.00246914	*0.00012346	*0.00001085%	42-00066-000	Warren	Jefferson	0.00000000%	0.00000000%	0.00000000%	Undetermined	Undetermined	Undetermined	Undetermined	
211	Unleased Mineral Interest	Tamie Rausenberg Nagy, her known and unknown successors, heirs and assigns, heir of Edith Stringer	N	0.00246914	*0.00012346	*0.00001085%	42-00066-000	Warren	Jefferson	0.00000000%	0.00000000%	0.00000000%	Undetermined	Undetermined	Undetermined	Undetermined	
211	Unleased Mineral Interest	Lois Rausenberg Funkhouser, her known and unknown successors, heirs and assigns, heir of Edith Stringer	N	0.00246914	*0.00012346	*0.00001085%	42-00066-000	Warren	Jefferson	0.00000000%	0.00000000%	0.00000000%	Undetermined	Undetermined	Undetermined	Undetermined	
211	Unleased Mineral Interest	Bernard Lee Thompson, his known and unknown successors, heirs and assigns, heir of Edith Stringer	N	0.01481481	*0.00074074	*0.00006508%	42-00066-000	Warren	Jefferson	0.00000000%	0.00000000%	0.00000000%	Undetermined	Undetermined	Undetermined	Undetermined	
211	Unleased Mineral Interest	Mary O'Brien Lawton, their known and unknown successors, heirs and assigns	N	0.03703704	*0.00185185	*0.00016271%	42-00066-000	Warren	Jefferson	0.00000000%	0.00000000%	0.00000000%	Undetermined	Undetermined	Undetermined	Undetermined	
211	Unleased Mineral Interest	Jane Witter Reeves, devisee of Ann O. Witter, Deceased	N	0.39629630	*0.01981482	*0.00174095%	42-00066-000	Warren	Jefferson	0.00000000%	0.00000000%	0.00000000%	36 Stonebridge Drive	Ashville	NC	28805	
211	Unleased Mineral Interest	Floy Stringer, deceased, his known and unknown successors, heirs and assigns	N	0.05555556	*0.00277778	*0.00024406%	42-00066-000	Warren	Jefferson	0.00000000%	0.00000000%	0.00000000%	Undetermined	Undetermined	Undetermined	Undetermined	
211	Unleased Mineral Interest	Lester C. Pelkey, Executor of the Estate of Marie Pelkey, deceased	N	0.37777778	*0.01888889	*0.00165960%	42-00066-000	Warren	Jefferson	0.00000000%	0.00000000%	0.00000000%	110 High View Place	Wheeling	WV	26003	
212	GPOR	Richard S. Cichon, Sr. and Marsha L. Cichon, husband and wife, for their joint lives, remainder to the survivor of them	Y	1.00000000	0.43800000	0.03848313%	42-00253-000	Warren	Jefferson	0.03848313%	0.03848313%	0.00000000%	PO Box 65	Rayland	OH	43943	
213	GPOR	Lorna Jean Marconi, a single woman	Y	0.66666700	0.25333346	0.02225814%	42-00170-000	Warren	Jefferson	0.02225814%	0.02225814%	0.00000000%	1330 Washington Farms	Wheeling	WV	26003	
213	GPOR	Mark M. Marconi, a single man Attn: Lorna Jean Marconi aka Lorna Marconi, Attorney-in-Fact	Y	0.33333300	0.12666654	0.01112905%	42-00170-000	Warren	Jefferson	0.01112905%	0.01112905%	0.00000000%	1330 Washington Farms	Wheeling	WV	26003	

Exhibit A-2
All Mineral Owners in the proposed Limestone Run South Unit

TRACT NUMBER	LEASE ID NUMBER	MINERAL OWNER	LEASED Y/N	DECIMAL INTEREST IN TRACT	SURFACE ACRES IN UNIT	TRACT PARTICIPATION IN UNIT	TAX MAP PARCEL ID	TOWNSHIP	COUNTY	COMMITTED WORKING INTEREST PERCENTAGE	GULFPOR APPALACHIA WORKING INTEREST PERCENTAGE	EQUINOR USA ONSHORE PROPERTIES, INC WORKING INTEREST PERCENTAGE	ADDRESS	CITY	STATE	ZIP	SUPPLEMENT 10/19/2021
214	GPOR	Lorna Jean Marconi, a single woman	Y	0.66666700	0.04666669	0.00410018%	42-00413-001	Warren	Jefferson	0.00410018%	0.00410018%	0.00000000%	1330 Washington Farms	Wheeling	WV	26003	
214	GPOR	Mark M. Marconi, a single man Attn: Lorna Jean Marconi aka Lorna Marconi, Attorney-in-Fact	Y	0.33333300	0.02333331	0.00205009%	42-00413-001	Warren	Jefferson	0.00205009%	0.00205009%	0.00000000%	1330 Washington Farms	Wheeling	WV	26003	
215	GPOR	Derek Pielech, Trustee of The Pielech Keystone Trust Agreement	Y	1.00000000	1.03300000	0.09076045%	42-00413-002	Warren	Jefferson	0.09076045%	0.09076045%	0.00000000%	145 Church Street	Rayland	OH	43943	
216	GPOR	Karen A. Marsh, a single woman	Y	1.00000000	0.18400000	0.01616643%	42-00008-000	Warren	Jefferson	0.01616643%	0.01616643%	0.00000000%	PO Box 12	Rayland	OH	43943	
217	GPOR	Amanda R. Powell Fk.a. Amanda R. Dentz, married	Y	1.00000000	5.56300000	0.48877092%	42-00314-000	Warren	Jefferson	0.48877092%	0.48877092%	0.00000000%	109 Saint Lucy	Yorkville	OH	43971	
218	GPOR	Tuson C. LaCross, Jr. and Ana Maria LaCross, husband and wife	Y	1.00000000	1.34700000	0.11834881%	42-00391-002	Warren	Jefferson	0.11834881%	0.11834881%	0.00000000%	229 Narrows Road	Rayland	OH	43943	
219	GPOR	William J. Petrozzi and Elaine M. Petrozzi, husband and wife, for their joint lives remainder to the survivor of them	Y	1.00000000	36.99400000	3.25033102%	42-00080-000	Warren	Jefferson	3.25033102%	3.25033102%	0.00000000%	316 Vine Cliff Street	Rayland	OH	43943	
220	GPOR	William J. Petrozzi and Elaine M. Petrozzi, husband and wife, for their joint lives remainder to the survivor of them	Y	1.00000000	3.40000000	0.29872751%	42-00081-000	Warren	Jefferson	0.29872751%	0.29872751%	0.00000000%	316 Vine Cliff Street	Rayland	OH	43943	
221	GPOR	William H. Wilt	Y	1.00000000	1.37000000	0.12036961%	42-00078-000	Warren	Jefferson	0.12036961%	0.12036961%	0.00000000%	133 Church Street	Rayland	OH	43943	
222	GPOR	Kenneth J. Domyan and Yolanda Y. Domyan, his wife, as joint tenants with the right of survivorship and not as tenants in common	Y	1.00000000	0.02100000	0.00184508%	42-00316-000	Warren	Jefferson	0.00184508%	0.00184508%	0.00000000%	P.O. Box 8	Rayland	OH	43943	
223	Unleased Mineral Interest	Michael W. Hawk	N	1.00000000	*0.08000000	*0.00702888%	42-00249-000	Warren	Jefferson	0.00000000%	0.00000000%	0.00000000%	157 Main Street	Rayland	OH	43943	
224	GPOR	Gary N. Kourim and Joyce J. Kourim, husband and wife, for their joint lives, remainder to the survivor of them	Y	1.00000000	0.16000000	0.01405777%	42-00061-000	Warren	Jefferson	0.01405777%	0.01405777%	0.00000000%	155 Main Street	Rayland	OH	43943	
225	GPOR	Karen A. Marsh, a single woman	Y	1.00000000	0.96400000	0.08469803%	42-00007-000	Warren	Jefferson	0.08469803%	0.08469803%	0.00000000%	PO Box 12	Rayland	OH	43943	
226	GPOR	Karen A. Marsh, a single woman	Y	1.00000000	0.83000000	0.07292466%	42-00198-000	Warren	Jefferson	0.07292466%	0.07292466%	0.00000000%	PO Box 12	Rayland	OH	43943	
227	GPOR	Edward W. Kovalsky and Melissa L. Kovalsky, husband and wife	Y	1.00000000	0.96000000	0.08434659%	42-00251-000	Warren	Jefferson	0.08434659%	0.08434659%	0.00000000%	123 Church Street	Rayland	OH	43943	
228	Unleased Mineral Interest	Brian L. Nemeth	N	1.00000000	*0.68000000	*0.05974550%	42-00218-000	Warren	Jefferson	0.00000000%	0.00000000%	0.00000000%	121 Church Street	Rayland	OH	43943	
229	Unleased Mineral Interest	Lawrence L. Burley and Evelyn A. Burley, husband and wife, for their joint lives, remainder to the survivor of them	N	1.00000000	*2.29000000	*0.20120176%	42-00206-000	Warren	Jefferson	0.00000000%	0.00000000%	0.00000000%	117 Church St.	Rayland	OH	43943	
230	GPOR	The Village of Rayland Attn: Richard Bibbo, Village Administrator	Y	1.00000000	1.30000000	0.11421934%	42-00364-000	Warren	Jefferson	0.11421934%	0.11421934%	0.00000000%	P.O. Box 188	Rayland	OH	43943	
231	GPOR	Cheryl L. Hunter, a single woman	Y	1.00000000	1.04000000	0.09137547%	42-00001-000	Warren	Jefferson	0.09137547%	0.09137547%	0.00000000%	113 Church Street	Rayland	OH	43943	
232	GPOR	Brent E. Barton, a single man	Y	0.33333333	0.22966667	0.02017875%	42-00009-000	Warren	Jefferson	0.02017875%	0.02017875%	0.00000000%	1919 Co. Rd. 2	Yorkville	OH	43971	
232	GPOR	Barbara Bellville, a single woman	Y	0.33333333	0.22966667	0.02017875%	42-00009-000	Warren	Jefferson	0.02017875%	0.02017875%	0.00000000%	111 Church Street	Rayland	OH	43943	
232	Unleased Mineral Interest	Kelli Cornelius	N	0.33333333	*0.22966667	*0.02017875%	42-00009-000	Warren	Jefferson	0.00000000%	0.00000000%	0.00000000%	1202 SW 21st Avenue	Battleground	WA	98684	
233	Unleased Mineral Interest	Jason M. Belot	N	1.00000000	*0.25000000	*0.02196526%	42-00012-000	Warren	Jefferson	0.00000000%	0.00000000%	0.00000000%	5156 Shoreview Circle NW	Canton	OH	44708	
234	Unleased Mineral Interest	Peter Sgalla, III	N	1.00000000	*0.23200000	*0.02038376%	42-00180-000	Warren	Jefferson	0.00000000%	0.00000000%	0.00000000%	115 Main Street	Rayland	OH	43943	
235	Unleased Mineral Interest	Peter Sgalla, III	N	1.00000000	*0.23200000	*0.02038376%	42-00179-000	Warren	Jefferson	0.00000000%	0.00000000%	0.00000000%	115 Main Street	Rayland	OH	43943	
236	Unleased Mineral Interest	Phyllis Nameth, a widow and not remarried	N	1.00000000	*0.23200000	*0.02038376%	42-00091-000	Warren	Jefferson	0.00000000%	0.00000000%	0.00000000%	100 Reservoir Road	St. Clairsville	OH	43950	
237	GPOR	Jerome Bonomo and Jodi Bonomo, husband and wife	Y	1.00000000	0.23200000	0.02038376%	42-00045-000	Warren	Jefferson	0.02038376%	0.02038376%	0.00000000%	613 Walden Ave.	Tiltonsville	OH	43963	
238	Unleased Mineral Interest	Richard A. Uscio and Andrea J. Uscio, husband and wife, for their joint lives, remainder to the survivor of them	N	1.00000000	*0.23200000	*0.02038376%	42-00220-000	Warren	Jefferson	0.00000000%	0.00000000%	0.00000000%	125 Main Street	Rayland	OH	43943	
239	Unleased Mineral Interest	Richard A. Uscio and Andrea J. Uscio, husband and wife, for their joint lives, remainder to the survivor of them	N	1.00000000	*0.23200000	*0.02038376%	42-00219-000	Warren	Jefferson	0.00000000%	0.00000000%	0.00000000%	125 Main Street	Rayland	OH	43943	
240	GPOR	Gregory Nemeth aka Gregory L. Nemeth aka Greg L. Nemeth and Michele Lee Nemeth aka Michele L. Nemeth, husband and wife	Y	1.00000000	0.06600000	0.00579883%	42-00390-000	Warren	Jefferson	0.00579883%	0.00579883%	0.00000000%	P.O. Box 307	Rayland	OH	43943	
241	Unleased Mineral Interest	Brent Nemeth aka Brent G. Nemeth	N	1.00000000	*0.16600000	*0.01458493%	42-00389-000	Warren	Jefferson	0.00000000%	0.00000000%	0.00000000%	PO Box 331	Rayland	OH	43943	
242	GPOR	Patricia Wick aka Patricia L. Wick, a single woman	Y	1.00000000	0.23200000	0.02038376%	42-00173-000	Warren	Jefferson	0.02038376%	0.02038376%	0.00000000%	945 County Road 20	Dillonvale	OH	43917	
243	GPOR	George K. Pernick and Norma J. Pernick, for their joint lives, remainder to the survivor of them	Y	1.00000000	0.23200000	0.02038376%	42-00005-000	Warren	Jefferson	0.02038376%	0.02038376%	0.00000000%	131A Main St.	Rayland	OH	43943	
244	GPOR	William F. Sines aka William Sines and Marsha L. Sines, husband and wife	Y	1.00000000	0.23200000	0.02038376%	42-00054-000	Warren	Jefferson	0.02038376%	0.02038376%	0.00000000%	42 Township Road 112	Rayland	OH	43943	
245	GPOR	Christine Marie Koegler, a single woman	Y	1.00000000	0.23200000	0.02038376%	42-00244-000	Warren	Jefferson	0.02038376%	0.02038376%	0.00000000%	225 Walker Street	Tiltonsville	OH	43963	
246	GPOR	Christine Marie Koegler, a single woman	Y	1.00000000	0.23200000	0.02038376%	42-00243-000	Warren	Jefferson	0.02038376%	0.02038376%	0.00000000%	137 Main Street	Rayland	OH	43943	
247	Unleased Mineral Interest	Ashley N. Lollini, married	N	1.00000000	*0.23200000	*0.02038376%	42-00358-000	Warren	Jefferson	0.00000000%	0.00000000%	0.00000000%	137 Main Street	Rayland	OH	43943	
248	Unleased Mineral Interest	Phyllis Jean Nidle	N	1.00000000	*0.23200000	*0.02038376%	42-00002-000	Warren	Jefferson	0.00000000%	0.00000000%	0.00000000%	PO Box 32	Rayland	OH	43943	
249	Unleased Mineral Interest	Edward J. Balthazor and Letitia L. Balthazor, husband and wife, for their joint lives, remainder to the survivor of them	N	1.00000000	*0.23200000	*0.02038376%	42-00092-000	Warren	Jefferson	0.00000000%	0.00000000%	0.00000000%	145 Main St	Rayland	OH	43943	
250	Unleased Mineral Interest	Craig A. Harris and Katherine J. Harris, husband and wife, for their joint lives, remainder to the survivor of them	N	1.00000000	*0.23200000	*0.02038376%	42-00133-000	Warren	Jefferson	0.00000000%	0.00000000%	0.00000000%	1677 Dolezal Road	Dillonvale	OH	43917	
250	Unleased Mineral Interest	Craig A. Harris and Katherine J. Harris, husband and wife, for their joint lives, remainder to the survivor of them	N	1.00000000	*0.23200000	*0.02038376%	42-00133-000	Warren	Jefferson	0.00000000%	0.00000000%	0.00000000%	149 Main Street	Rayland	OH	43943	

Exhibit A-2
All Mineral Owners in the proposed Limestone Run South Unit

TRACT NUMBER	LEASE ID NUMBER	MINERAL OWNER	LEASED Y/N	DECIMAL INTEREST IN TRACT	SURFACE ACRES IN UNIT	TRACT PARTICIPATION IN UNIT	TAX MAP PARCEL ID	TOWNSHIP	COUNTY	COMMITTED WORKING INTEREST PERCENTAGE	GULFPORT APPALACHIA WORKING INTEREST PERCENTAGE	EQUINOR USA ONSHORE PROPERTIES, INC WORKING INTEREST PERCENTAGE	ADDRESS	CITY	STATE	ZIP	SUPPLEMENT 10/19/2021
251	Unleased Mineral Interest	Neeka Properties, LLC Attn: Craig A. Harris	N	1.0000000	*0.2500000	*0.02196526%	42-00172-000	Warren	Jefferson	0.00000000%	0.00000000%	0.00000000%	149 Main Street	Rayland	OH	43943	
252	Unleased Mineral Interest	Frank M. Lander and Lee Ann Lander, husband and wife, for their joint lives, remainder to the survivor of them	N	1.0000000	*0.2490000	*0.02187740%	42-00023-000	Warren	Jefferson	0.00000000%	0.00000000%	0.00000000%	P.O. Box 14	Rayland	OH	43943	
253	GPOR	Frances M. Bibbo, a single woman	Y	1.0000000	0.0280000	0.00246011%	42-00021-000	Warren	Jefferson	0.00246011%	0.00246011%	0.00000000%	PO Box 265	Rayland	OH	43943	
254	GPOR	Paula Jo Conrad aka Paula J. Conrad, a single woman	Y	1.0000000	0.1230000	0.01080691%	42-00018-000	Warren	Jefferson	0.01080691%	0.01080691%	0.00000000%	P.O. Box 18	Rayland	OH	43943	
255	GPOR	Richard Bibbo	Y	1.0000000	0.2140000	0.01880226%	42-00019-000	Warren	Jefferson	0.01880226%	0.01880226%	0.00000000%	PO Box 152	Rayland	OH	43943	
256	Unleased Mineral Interest	Craig A. Harris and Katherine J. Harris, husband and wife, for their joint lives, remainder to the survivor of them	N	1.0000000	*0.2250000	*0.01976873%	42-00083-000	Warren	Jefferson	0.00000000%	0.00000000%	0.00000000%	149 Main Street	Rayland	OH	43943	
257	Unleased Mineral Interest	Bellman Properties, LLC Attn: William J. Bellman and Eugene Bellman, Agents	N	1.0000000	*0.2250000	*0.01976873%	42-00084-000	Warren	Jefferson	0.00000000%	0.00000000%	0.00000000%	PO Box 225	Ottawa	OH	45875	
258	Unleased Mineral Interest	Donald L. Bibbo & Patricia Ann Bibbo, Husband & Wife, A Joint Life Estate	N	1.0000000	*0.2250000	*0.01976873%	42-00017-000	Warren	Jefferson	0.00000000%	0.00000000%	0.00000000%	136 Main Street	Rayland	OH	43943	
259	Unleased Mineral Interest	Brenda Ann Sudvary	N	1.0000000	*0.2250000	*0.01976873%	42-00025-000	Warren	Jefferson	0.00000000%	0.00000000%	0.00000000%	PO Box 35	Rayland	OH	43943	
260	Unleased Mineral Interest	Brenda Ann Sudvary	N	1.0000000	*0.0470000	*0.00412947%	42-00026-000	Warren	Jefferson	0.00000000%	0.00000000%	0.00000000%	PO Box 35	Rayland	OH	43943	
261	GPOR	Debra Kay Gulash, fka, Debra Kay Kenda and Michael A. Gulash, Life Estate	Y	1.0000000	0.2090000	0.01836296%	42-00266-000	Warren	Jefferson	0.01836296%	0.01836296%	0.00000000%	PO Box 261	Rayland	OH	43943	
261	GPOR	Loren L. Kenda, single and Leigh Ann Seaman, married, Remaindermen	Y	***	***	***	42-00266-000	Warren	Jefferson	0.00000000%	0.00000000%	0.00000000%	PO Box 261	Rayland	OH	43943	
262	Unleased Mineral Interest	Carolyn Tolonese, widow	N	1.0000000	*0.2250000	*0.01976873%	42-00310-000	Warren	Jefferson	0.00000000%	0.00000000%	0.00000000%	130 Main Street	Rayland	OH	43943	
263	Unleased Mineral Interest	Joyce Marie Kachur	N	1.0000000	*0.1330000	*0.01168552%	42-00108-000	Warren	Jefferson	0.00000000%	0.00000000%	0.00000000%	7350 State Route 150	Dillonvale	OH	43917	
264	Unleased Mineral Interest	Jason Staskey aka Jason John Edward Staskey	N	1.0000000	*0.1330000	*0.01168552%	42-00301-000	Warren	Jefferson	0.00000000%	0.00000000%	0.00000000%	305 Farm Lane	Tiltonsville	OH	43963	
265	GPOR	Gregory Nemeth aka Gregory L. Nemeth aka Greg L. Nemeth and Michele Lee Nemeth aka Michele L. Nemeth, husband and wife	Y	1.0000000	0.2250000	0.01976873%	42-00125-000	Warren	Jefferson	0.01976873%	0.01976873%	0.00000000%	P.O. Box 307	Rayland	OH	43943	
266	GPOR	Gregory Nemeth aka Gregory L. Nemeth aka Greg L. Nemeth and Michele Lee Nemeth aka Michele L. Nemeth, husband and wife	Y	1.0000000	0.2250000	0.01976873%	42-00126-000	Warren	Jefferson	0.01976873%	0.01976873%	0.00000000%	P.O. Box 307	Rayland	OH	43943	
267	GPOR	Gregory Nemeth aka Gregory L. Nemeth aka Greg L. Nemeth and Michele Lee Nemeth aka Michele L. Nemeth, husband and wife	Y	1.0000000	0.2250000	0.01976873%	42-00031-000	Warren	Jefferson	0.01976873%	0.01976873%	0.00000000%	P.O. Box 307	Rayland	OH	43943	
268	GPOR	Gregory Nemeth aka Gregory L. Nemeth aka Greg L. Nemeth and Michele Lee Nemeth aka Michele L. Nemeth, husband and wife	Y	1.0000000	0.0700000	0.00615027%	42-00032-000	Warren	Jefferson	0.00615027%	0.00615027%	0.00000000%	P.O. Box 307	Rayland	OH	43943	
269	Unleased Mineral Interest	Carol E. Kakos, a widow and unremarried	N	1.0000000	*0.1800000	*0.01581499%	42-00146-000	Warren	Jefferson	0.00000000%	0.00000000%	0.00000000%	118 Main Street	Rayland	OH	43943	
270	Unleased Mineral Interest	Carol E. Kakos, a widow and unremarried	N	1.0000000	*0.1800000	*0.01581499%	42-00147-000	Warren	Jefferson	0.00000000%	0.00000000%	0.00000000%	118 Main Street	Rayland	OH	43943	
271	Unleased Mineral Interest	Florina L. Sako, Larry Thomas Sako, Robert Anthony Sako, Kathryn Louise Sako and Patricia Ann Lish, for their joint lives, remainder to the survivor of them	N	1.0000000	*0.1100000	*0.00966471%	42-00215-000	Warren	Jefferson	0.00000000%	0.00000000%	0.00000000%	PO Box 176	Rayland	OH	43943	
272	Unleased Mineral Interest	Florina L. Sako, Larry Thomas Sako, Robert Anthony Sako, Kathryn Louise Sako and Patricia Ann Lish, for their joint lives, remainder to the survivor of them	N	1.0000000	*0.1600000	*0.01405777%	42-00214-000	Warren	Jefferson	0.00000000%	0.00000000%	0.00000000%	PO Box 176	Rayland	OH	43943	
273	GPOR	Kathryn Oxley, a widow and not remarried	Y	1.0000000	0.2250000	0.01976873%	42-00213-000	Warren	Jefferson	0.01976873%	0.01976873%	0.00000000%	101 Church Street	Rayland	OH	43943	
274	GPOR	Robert B. Milhorn, Sr., a widower	Y	1.0000000	0.1650000	0.01449707%	42-00134-000	Warren	Jefferson	0.01449707%	0.01449707%	0.00000000%	652 County Road 14	Rayland	OH	43943	
275	GPOR	Paul Hall, a single man	Y	1.0000000	0.2250000	0.01976873%	42-00171-000	Warren	Jefferson	0.01976873%	0.01976873%	0.00000000%	208 Pierce Street	Wheeling	WV	26003	
276	GPOR	Judith A. Fetty, a widow and not remarried	Y	1.0000000	0.2250000	0.01976873%	42-00298-000	Warren	Jefferson	0.01976873%	0.01976873%	0.00000000%	138 Mustang Ln	Benwood	WV	26031	
277	Unleased Mineral Interest	Scott A. Wiltshire, husband, and Sherry A. Wiltshire, wife, for their joint lives, remainder to the survivor of them	N	0.5000000	*0.0200000	*0.00175722%	42-00152-000	Warren	Jefferson	0.00000000%	0.00000000%	0.00000000%	P.O. Box 30	Rayland	OH	43943	
277	Unleased Mineral Interest	Scott A. Wiltshire and Sherry A. Wiltshire, husband and wife	N	0.5000000	*0.0200000	*0.00175722%	42-00152-000	Warren	Jefferson	0.00000000%	0.00000000%	0.00000000%	P.O. Box 30	Rayland	OH	43943	
278	Unleased Mineral Interest	Scott A. Wiltshire, husband, and Sherry A. Wiltshire, wife, for their joint lives, remainder to the survivor of them	N	0.5000000	*0.1125000	*0.00988437%	42-00150-000	Warren	Jefferson	0.00000000%	0.00000000%	0.00000000%	P.O. Box 30	Rayland	OH	43943	
278	Unleased Mineral Interest	Scott A. Wiltshire and Sherry A. Wiltshire, husband and wife	N	0.5000000	*0.1125000	*0.00988437%	42-00150-000	Warren	Jefferson	0.00000000%	0.00000000%	0.00000000%	P.O. Box 30	Rayland	OH	43943	
279	Unleased Mineral Interest	Michael P. and Barbara A. Sudvary	N	1.0000000	*0.2250000	*0.01976873%	42-00151-000	Warren	Jefferson	0.00000000%	0.00000000%	0.00000000%	PO Box 217	Rayland	OH	43943	
280	Unleased Mineral Interest	Darleen M. Butts aka Darlean M. Butts, single	N	1.0000000	*0.1700000	*0.01493638%	42-00312-000	Warren	Jefferson	0.00000000%	0.00000000%	0.00000000%	67330 Ebbert Road, Apartment 29	St. Clairsville	OH	43950	
281	GPOR	Paula Jo Conrad aka Paula J. Conrad, a single woman	Y	1.0000000	0.0500000	0.00439305%	42-00319-000	Warren	Jefferson	0.00439305%	0.00439305%	0.00000000%	P.O. Box 18	Rayland	OH	43943	
282	GPOR	Cheryl Schunn, a widow and not remarried	Y	1.0000000	0.0480000	0.00421733%	42-00194-000	Warren	Jefferson	0.00421733%	0.00421733%	0.00000000%	140 Grandview St	Rayland	OH	43943	
283	Unleased Mineral Interest	Arthur O'Neill, single	N	1.0000000	*0.0010000	*0.00008786%	43-00521-000	Warren	Jefferson	*0.00008786%	*0.00008786%	0.00000000%	304 Walden Avenue	Tiltonsville	OH	43963	
284	GPOR	Robert Kolgedy and Norma M. Kolgedy aka Naomi M. Kolgedy, husband and wife, for their joint lives, remainder to the survivor of them	Y	1.0000000	0.1600000	0.01405777%	42-00029-000	Warren	Jefferson	0.01405777%	0.01405777%	0.00000000%	73950 E Riverside Dr.	Rayland	OH	43943	
285	GPOR	Richard C. Julian, a widower and not remarried	Y	0.3333333	0.0433333	0.00380731%	42-00077-000	Warren	Jefferson	0.00380731%	0.00380731%	0.00000000%	50 Oak Dr	Dillonvale	OH	43917	
285	Unleased Mineral Interest	Benjamin J. DeVecchio	N	0.3333333	*0.0433333	*0.00380731%	42-00077-000	Warren	Jefferson	0.00000000%	0.00000000%	0.00000000%	P.O. Box 248	Rayland	OH	43943	

Exhibit A-2
All Mineral Owners in the proposed Limestone Run South Unit

TRACT NUMBER	LEASE ID NUMBER	MINERAL OWNER	LEASED Y/N	DECIMAL INTEREST IN TRACT	SURFACE ACRES IN UNIT	TRACT PARTICIPATION IN UNIT	TAX MAP PARCEL ID	TOWNSHIP	COUNTY	COMMITTED WORKING INTEREST PERCENTAGE	GULFPORT APPALACHIA WORKING INTEREST PERCENTAGE	EQUINOR USA ONSHORE PROPERTIES, INC WORKING INTEREST PERCENTAGE	ADDRESS	CITY	STATE	ZIP	SUPPLEMENT 10/19/2021
285	Unleased Mineral Interest	Dana D. DelVecchio	N	0.33333333	*0.04333333	*0.00380731%	42-00077-000	Warren	Jefferson	0.00000000%	0.00000000%	0.00000000%	7844 Ridge Row Road	Westerville	OH	43081	
286	GPOR	Richard C. Julian, a widower and not remarried	Y	0.33333333	0.03666667	0.00322157%	42-00088-000	Warren	Jefferson	0.00322157%	0.00322157%	0.00000000%	50 Oak Dr	Dillonvale	OH	43917	
286	Unleased Mineral Interest	Benjamin J. DelVecchio	N	0.33333333	*0.03666667	*0.00322157%	42-00088-000	Warren	Jefferson	0.00000000%	0.00000000%	0.00000000%	P.O. Box 248	Rayland	OH	43943	
286	Unleased Mineral Interest	Dana D. DelVecchio	N	0.33333333	*0.03666667	*0.00322157%	42-00088-000	Warren	Jefferson	0.00000000%	0.00000000%	0.00000000%	7844 Ridge Row Road	Westerville	OH	43081	
287	Unleased Mineral Interest	Wheeling and Lake Erie Railway Company Attn: Larry R. Parsons, Chairman and CEO	N	1.00000000	*1.22600000	*0.10771763%	Unknown	Warren	Jefferson	0.00000000%	0.00000000%	0.00000000%	100 First Street SE	Brewster	OH	44613	
288A	Unleased Mineral Interest	The Wilmay Corporation or its unknown successor(s) in interest	N	1.00000000	*0.21800000	*0.01915370%	Unknown	Warren	Jefferson	0.00000000%	0.00000000%	0.00000000%	Undetermined	Undetermined	Undetermined	Undetermined	
288B	Unleased Mineral Interest	The State of Ohio Attn: Tyler Prose	N	1.00000000	*0.91700000	*0.08056857%	Unknown	Warren	Jefferson	0.00000000%	0.00000000%	0.00000000%	1980 W. Broad St	Columbus	OH	43223	
289	Unleased Mineral Interest	Grant N. Helms, married	N	0.25000000	*0.16750000	*0.01471672%	42-00346-000	Warren	Jefferson	0.00000000%	0.00000000%	0.00000000%	139 3rd Street	Tiltonsville	OH	43963	
289	Unleased Mineral Interest	Jeanette L. Helms, married	N	0.25000000	*0.16750000	*0.01471672%	42-00346-000	Warren	Jefferson	0.00000000%	0.00000000%	0.00000000%	139 3rd Street	Tiltonsville	OH	43963	
289	Unleased Mineral Interest	David A. Helms, married	N	0.25000000	*0.16750000	*0.01471672%	42-00346-000	Warren	Jefferson	0.00000000%	0.00000000%	0.00000000%	139 3rd Street	Tiltonsville	OH	43963	
289	Unleased Mineral Interest	Barry J. Helms, married	N	0.25000000	*0.16750000	*0.01471672%	42-00346-000	Warren	Jefferson	0.00000000%	0.00000000%	0.00000000%	139 3rd Street	Tiltonsville	OH	43963	
290	GPOR	Vivian Luzar, a married woman	Y	0.75000000	0.31950000	0.02807160%	41-00284-000	Warren	Jefferson	0.02807160%	0.02807160%	0.00000000%	120 Brentwood Blvd.	Niles	OH	44446	
290	Unleased Mineral Interest	Mark I. Clower, heir of the Estate of William C. Clower, deceased	N	0.25000000	*0.10650000	*0.00935720%	41-00284-000	Warren	Jefferson	0.00000000%	0.00000000%	0.00000000%	271 Lombardi Heights	Bridgeport	OH	43912	
291	GPOR	Nick Stabile and Marian Stabile, husband and wife	Y	1.00000000	0.61000000	0.05359523%	41-01263-000	Warren	Jefferson	0.05359523%	0.05359523%	0.00000000%	190 Adams Lane	Rayland	OH	43943	
292	GPOR	Judith Elaine Koler a/k/a Judy Kolar a/k/a Judith E. Kolar a/k/a Judith E. Koler n/k/a Judith E. Parks, a widow and not remarried	Y	1.00000000	0.23000000	0.02020804%	41-01557-000	Warren	Jefferson	0.02020804%	0.02020804%	0.00000000%	12126 State Route 150	Rayland	OH	43943	
293	GPOR	Clinton S. Robson, a widower, and not remarried	Y	1.00000000	0.68900000	0.06053625%	42-00137-000	Warren	Jefferson	0.06053625%	0.06053625%	0.00000000%	109 Church Street	Rayland	OH	43943	
294	GPOR	Bonnie L. Keiser, a single woman	Y	1.00000000	0.68900000	0.06053625%	42-00291-000	Warren	Jefferson	0.06053625%	0.06053625%	0.00000000%	107 Church Street	Rayland	OH	43943	
295	Unleased Mineral Interest	Abbi M. Bescece and Clark J. Bescece, husband and wife, for their joint lives, remainder to the survivor of them	N	1.00000000	*0.68900000	*0.06053625%	42-00116-000	Warren	Jefferson	0.00000000%	0.00000000%	0.00000000%	105 Church Street	Rayland	OH	43943	
296	Unleased Mineral Interest	Kasey A. Myers n/k/a Kasey Miller	N	1.00000000	*0.68900000	*0.06053625%	42-00028-000	Warren	Jefferson	0.00000000%	0.00000000%	0.00000000%	632 Main Street	Wheeling	WV	26003	
297	GPOR	The Village of Rayland Attn: Richard Bibbo, Village Administrator	Y	1.00000000	0.11000000	0.00966471%	42-00363-000	Warren	Jefferson	0.00966471%	0.00966471%	0.00000000%	P.O. Box 188	Rayland	OH	43943	
298	GPOR	Kathryn Oxley, a widow and not remarried	Y	1.00000000	1.32000000	0.11597656%	42-00328-000	Warren	Jefferson	0.11597656%	0.11597656%	0.00000000%	101 Church Street	Rayland	OH	43943	
299	Unleased Mineral Interest	The State of Ohio Attn: Tyler Prose	N	1.00000000	*0.06000000	*0.00527166%	42-00329-000	Warren	Jefferson	0.00000000%	0.00000000%	0.00000000%	1980 W. Broad St	Columbus	OH	43223	
300	GPOR	Ethel Schaal and Donald D. Schaal, wife and husband, for their joint lives, remainder to the survivor of them	Y	1.00000000	0.18000000	0.01581499%	42-00193-000	Warren	Jefferson	0.01581499%	0.01581499%	0.00000000%	113 Main St.	Rayland	OH	43943	
301	Unleased Mineral Interest	Grant N. Helms and Jeanette L. Helms, husband and wife, for their joint lives, remainder to the survivor of them	N	0.50000000	*0.06500000	*0.00571097%	42-00394-000	Warren	Jefferson	0.00000000%	0.00000000%	0.00000000%	139 3rd Street	Tiltonsville	OH	43963	
301	Unleased Mineral Interest	Barry J. Helms, married	N	0.25000000	*0.03250000	*0.00285548%	42-00394-000	Warren	Jefferson	0.00000000%	0.00000000%	0.00000000%	139 3rd Street	Tiltonsville	OH	43963	
301	Unleased Mineral Interest	David A. Helms, married	N	0.25000000	*0.03250000	*0.00285548%	42-00394-000	Warren	Jefferson	0.00000000%	0.00000000%	0.00000000%	617 Highland Ave	Tiltonsville	OH	43963	
302	Unleased Mineral Interest	Jason M. Belot	N	1.00000000	*0.93000000	*0.08171076%	42-00356-000	Warren	Jefferson	0.00000000%	0.00000000%	0.00000000%	5156 Shoreview Circle NW	Canton	OH	44708	
303	Unleased Mineral Interest	The Village of Rayland Attn: Richard Bibbo, Village Administrator	N	1.00000000	*0.03400000	*0.00298728%	Unknown	Warren	Jefferson	0.00000000%	0.00000000%	0.00000000%	P.O. Box 188	Rayland	OH	43943	
304	Unleased Mineral Interest	The State of Ohio Attn: Tyler Prose	N	1.00000000	*2.08900000	*0.18354170%	42-00384-000	Warren	Jefferson	0.00000000%	0.00000000%	0.00000000%	1980 W. Broad St	Columbus	OH	43223	
305	Unleased Mineral Interest	Grant N. Helms, married	N	0.25000000	*2.50300000	*0.21991616%	42-00348-000	Warren	Jefferson	0.00000000%	0.00000000%	0.00000000%	139 3rd Street	Tiltonsville	OH	43963	
305	Unleased Mineral Interest	Jeanette L. Helms, married	N	0.25000000	*2.50300000	*0.21991616%	42-00348-000	Warren	Jefferson	0.00000000%	0.00000000%	0.00000000%	139 3rd Street	Tiltonsville	OH	43963	
305	Unleased Mineral Interest	David A. Helms, married	N	0.25000000	*2.50300000	*0.21991616%	42-00348-000	Warren	Jefferson	0.00000000%	0.00000000%	0.00000000%	139 3rd Street	Tiltonsville	OH	43963	
305	Unleased Mineral Interest	Barry J. Helms, married	N	0.25000000	*2.50300000	*0.21991616%	42-00348-000	Warren	Jefferson	0.00000000%	0.00000000%	0.00000000%	139 3rd Street	Tiltonsville	OH	43963	
306	Unleased Mineral Interest	The State of Ohio Attn: Tyler Prose	N	1.00000000	*0.31000000	*0.02723692%	42-00382-000	Warren	Jefferson	0.00000000%	0.00000000%	0.00000000%	1980 W. Broad St	Columbus	OH	43223	
307	Unleased Mineral Interest	The State of Ohio Attn: Tyler Prose	N	1.00000000	*0.25000000	*0.02196526%	42-00380-000	Warren	Jefferson	0.00000000%	0.00000000%	0.00000000%	1980 W. Broad St	Columbus	OH	43223	
308	Unleased Mineral Interest	The State of Ohio Attn: Tyler Prose	N	1.00000000	*0.72000000	*0.06325994%	42-00395-000	Warren	Jefferson	0.00000000%	0.00000000%	0.00000000%	1980 W. Broad St	Columbus	OH	43223	
309	Unleased Mineral Interest	Mary Karen Carducci	N	0.50000000	*0.04650000	*0.00408554%	Unknown	Warren	Jefferson	0.00000000%	0.00000000%	0.00000000%	3438 Lily Court	Brunswick	OH	44212	
309	Unleased Mineral Interest	Mark A. Calabria	N	0.50000000	*0.04650000	*0.00408554%	Unknown	Warren	Jefferson	0.00000000%	0.00000000%	0.00000000%	990 Pastureland Lane	Salem	OR	97317	

Exhibit A-2
All Mineral Owners in the proposed Limestone Run South Unit

TRACT NUMBER	LEASE ID NUMBER	MINERAL OWNER	LEASED Y/N	DECIMAL INTEREST IN TRACT	SURFACE ACRES IN UNIT	TRACT PARTICIPATION IN UNIT	TAX MAP PARCEL ID	TOWNSHIP	COUNTY	COMMITTED WORKING INTEREST PERCENTAGE	GULFPOR APPALACHIA WORKING INTEREST PERCENTAGE	EQUINOR USA ONSHORE PROPERTIES, INC WORKING INTEREST PERCENTAGE	ADDRESS	CITY	STATE	ZIP	SUPPLEMENT 10/19/2021
310A	Unleased Mineral Interest	The Wilmay Corporation or its unknown successor(s) in interest	N	1.00000000	*0.17500000	*0.01537568%	Unknown	Warren	Jefferson	0.00000000%	0.00000000%	0.00000000%	Undetermined	Undetermined	Undetermined	Undetermined	
310B	Unleased Mineral Interest	The State of Ohio Attn: Tyler Prose	N	1.00000000	*0.10900000	*0.00957685%	Unknown	Warren	Jefferson	0.00000000%	0.00000000%	0.00000000%	1980 W. Broad St	Columbus	OH	43223	
311	Unleased Mineral Interest	Grant N. Helms and Jeanette L. Helms, husband and wife, for their joint lives, remainder to the survivor of them	N	0.50000000	*0.17350000	*0.01524389%	42-00394-000	Warren	Jefferson	0.00000000%	0.00000000%	0.00000000%	139 3rd Street	Tiltonsville	OH	43963	
311	Unleased Mineral Interest	Barry J. Helms, married	N	0.25000000	*0.08675000	*0.00762194%	42-00394-000	Warren	Jefferson	0.00000000%	0.00000000%	0.00000000%	139 3rd Street	Tiltonsville	OH	43963	
311	Unleased Mineral Interest	David A. Helms, married	N	0.25000000	*0.08675000	*0.00762194%	42-00394-000	Warren	Jefferson	0.00000000%	0.00000000%	0.00000000%	617 Highland Ave	Tiltonsville	OH	43963	
312	Unleased Mineral Interest	Mary Karen Carducci	N	0.50000000	*0.16300000	*0.01432135%	Unknown	Warren	Jefferson	0.00000000%	0.00000000%	0.00000000%	3438 Lily Court	Brunswick	OH	44212	
312	Unleased Mineral Interest	Mark A. Calabria	N	0.50000000	*0.16300000	*0.01432135%	Unknown	Warren	Jefferson	0.00000000%	0.00000000%	0.00000000%	990 Pastureland Lane	Salem	OR	97317	
313	Unleased Mineral Interest	Grant N. Helms and Jeanette L. Helms, husband and wife, for their joint lives, remainder to the survivor of them	N	1.00000000	*0.50600000	*0.04445768%	42-00340-000	Warren	Jefferson	0.00000000%	0.00000000%	0.00000000%	139 3rd Street	Tiltonsville	OH	43963	
314	Unleased Mineral Interest	Grant N. Helms, married	N	0.25000000	*0.18025000	*0.01583695%	42-00050-000	Warren	Jefferson	0.00000000%	0.00000000%	0.00000000%	139 3rd Street	Tiltonsville	OH	43963	
314	Unleased Mineral Interest	Jeanette L. Helms, married	N	0.25000000	*0.18025000	*0.01583695%	42-00050-000	Warren	Jefferson	0.00000000%	0.00000000%	0.00000000%	139 3rd Street	Tiltonsville	OH	43963	
314	Unleased Mineral Interest	David A. Helms, married	N	0.25000000	*0.18025000	*0.01583695%	42-00050-000	Warren	Jefferson	0.00000000%	0.00000000%	0.00000000%	139 3rd Street	Tiltonsville	OH	43963	
314	Unleased Mineral Interest	Barry J. Helms, married	N	0.25000000	*0.18025000	*0.01583695%	42-00050-000	Warren	Jefferson	0.00000000%	0.00000000%	0.00000000%	139 3rd Street	Tiltonsville	OH	43963	
315	Unleased Mineral Interest	Douglas Jenree, heir of the Estate of John Wesley Jenree, deceased	N	0.50000000	*0.00450000	*0.00039537%	41-01489-000	Warren	Jefferson	0.00000000%	0.00000000%	0.00000000%	5216 Day Ridge	Cameron	WV	26033	
315	Unleased Mineral Interest	David Jenree, heir of the Estate of John Wesley Jenree, deceased	N	0.50000000	*0.00450000	*0.00039537%	41-01489-000	Warren	Jefferson	0.00000000%	0.00000000%	0.00000000%	1705 Winchester Road	Fort Worth	TX	76182	
316	Unleased Mineral Interest	The Village of Tiltonsville Attn: Jason Staskey, Mayor of Tiltonsville	N	1.00000000	*0.72700000	*0.06387497%	41-02037-000	Warren	Jefferson	0.00000000%	0.00000000%	0.00000000%	220 Grandview Avenue	Tiltonsville	OH	43963	
317A	Unleased Mineral Interest	The Village of Tiltonsville Attn: Jason Staskey, Mayor of Tiltonsville	N	1.00000000	*3.41700000	*0.30022115%	43-01644-000	Warren	Jefferson	0.00000000%	0.00000000%	0.00000000%	220 Grandview Avenue	Tiltonsville	OH	43963	
317B	Unleased Mineral Interest	The Village of Tiltonsville Attn: Jason Staskey, Mayor of Tiltonsville	N	1.00000000	*0.08300000	*0.00729247%	43-01644-000	Warren	Jefferson	0.00000000%	0.00000000%	0.00000000%	220 Grandview Avenue	Tiltonsville	OH	43963	
318	GPOR	Gregory Nemeth aka Gregory L. Nemeth aka Greg L. Nemeth and Michele Lee Nemeth aka Michele L. Nemeth, husband and wife	Y	1.00000000	2.00000000	0.17572206%	43-00995-000	Warren	Jefferson	0.17572206%	0.17572206%	0.00000000%	P.O. Box 307	Rayland	OH	43943	
319A	Unleased Mineral Interest	Jere L. Singleton	N	1.00000000	*0.20700000	*0.01818723%	43-01121-000	Warren	Jefferson	0.00000000%	0.00000000%	0.00000000%	8126 Roosevelt Blvd.	Pittsburgh	PA	15237	
319B	Unleased Mineral Interest	Jere L. Singleton	N	1.00000000	*0.19300000	*0.01695718%	43-01121-000	Warren	Jefferson	0.00000000%	0.00000000%	0.00000000%	8126 Roosevelt Blvd.	Pittsburgh	PA	15237	
320A	Unleased Mineral Interest	The Village of Tiltonsville Attn: Jason Staskey, Mayor of Tiltonsville	N	1.00000000	*0.89100000	*0.07828418%	43-00996-000	Warren	Jefferson	0.00000000%	0.00000000%	0.00000000%	220 Grandview Avenue	Tiltonsville	OH	43963	
320B	Unleased Mineral Interest	The Village of Tiltonsville Attn: Jason Staskey, Mayor of Tiltonsville	N	1.00000000	*0.72900000	*0.06405069%	43-00996-000	Warren	Jefferson	0.00000000%	0.00000000%	0.00000000%	220 Grandview Avenue	Tiltonsville	OH	43963	
321	Unleased Mineral Interest	Mary Katherine Seney Byers (heir of Joseph and Sofia Hutkai, deceased)	N	0.50000000	*0.04000000	*0.00351444%	43-01487-000	Warren	Jefferson	0.00000000%	0.00000000%	0.00000000%	2501 Monkton Road	Monkton	MD	21111	
321	Unleased Mineral Interest	Joseph Hutkai, Jr., deceased, his known and unknown successors, heirs and assigns, heir of Joseph and Sofia Hutkai, deceased	N	0.50000000	*0.04000000	*0.00351444%	43-01487-000	Warren	Jefferson	0.00000000%	0.00000000%	0.00000000%	Undetermined	Undetermined	Undetermined	Undetermined	
322	Unleased Mineral Interest	The State of Ohio Attn: Tyler Prose	N	1.00000000	*0.03100000	*0.00272369%	43-01645-000	Warren	Jefferson	0.00000000%	0.00000000%	0.00000000%	1980 W. Broad St	Columbus	OH	43223	
323A	Unleased Mineral Interest	The heirs of the Estate of Emma Lou Agnew, deceased	N	1.00000000	*0.04400000	*0.00386589%	43-00378-000	Warren	Jefferson	0.00000000%	0.00000000%	0.00000000%	Undetermined	Undetermined	Undetermined	Undetermined	Title Update
323B	Unleased Mineral Interest	The heirs of the Estate of Emma Lou Agnew, deceased	N	0.33333333	*0.12600000	*0.01107049%	43-00378-000	Warren	Jefferson	0.00000000%	0.00000000%	0.00000000%	Undetermined	Undetermined	Undetermined	Undetermined	Title Update
324A	Unleased Mineral Interest	Scott A. Steele	N	1.00000000	*0.19300000	*0.01695718%	43-01400-000	Warren	Jefferson	0.00000000%	0.00000000%	0.00000000%	159 Oak Street	Lectonia	OH	44431	
324B	Unleased Mineral Interest	Scott A. Steele	N	1.00000000	*0.04800000	*0.00421733%	43-01400-000	Warren	Jefferson	0.00000000%	0.00000000%	0.00000000%	159 Oak Street	Lectonia	OH	44431	
325A	Unleased Mineral Interest	John H. Pyle and Sarah J. Pyle, his wife, deceased, their known and unknown successors, heirs and assigns	N	1.00000000	*0.03100000	*0.00272369%	43-01401-000	Warren	Jefferson	0.00000000%	0.00000000%	0.00000000%	Undetermined	Undetermined	Undetermined	Undetermined	
325B	Unleased Mineral Interest	The State of Ohio Attn: Tyler Prose	N	1.00000000	*0.06900000	*0.00606241%	43-01401-000	Warren	Jefferson	0.00000000%	0.00000000%	0.00000000%	1980 W. Broad St	Columbus	OH	43223	
326	Unleased Mineral Interest	The State of Ohio Attn: Tyler Prose	N	1.00000000	*1.00000000	*0.08786103%	43-01144-000	Warren	Jefferson	0.00000000%	0.00000000%	0.00000000%	1980 W. Broad St	Columbus	OH	43223	
327	Unleased Mineral Interest	Douglas Jenree, heir of the Estate of John Wesley Jenree, deceased	N	0.50000000	*0.24500000	*0.02152595%	43-01565-000	Warren	Jefferson	0.00000000%	0.00000000%	0.00000000%	5216 Day Ridge	Cameron	WV	26033	
327	Unleased Mineral Interest	David Jenree, heir of the Estate of John Wesley Jenree, deceased	N	0.50000000	*0.24500000	*0.02152595%	43-01565-000	Warren	Jefferson	0.00000000%	0.00000000%	0.00000000%	1705 Winchester Road	Fort Worth	TX	76182	
328	Unleased Mineral Interest	The State of Ohio Attn: Tyler Prose	N	1.00000000	*0.19200000	*0.01686932%	43-01145-000	Warren	Jefferson	0.00000000%	0.00000000%	0.00000000%	1980 W. Broad St	Columbus	OH	43223	

Exhibit A-2
All Mineral Owners in the proposed Limestone Run South Unit

TRACT NUMBER	LEASE ID NUMBER	MINERAL OWNER	LEASED Y/N	DECIMAL INTEREST IN TRACT	SURFACE ACRES IN UNIT	TRACT PARTICIPATION IN UNIT	TAX MAP PARCEL ID	TOWNSHIP	COUNTY	COMMITTED WORKING INTEREST PERCENTAGE	GULFPORT APPALACHIA WORKING INTEREST PERCENTAGE	EQUINOR USA ONSHORE PROPERTIES, INC WORKING INTEREST PERCENTAGE	ADDRESS	CITY	STATE	ZIP	SUPPLEMENT 10/19/2021
329	Unleased Mineral Interest	The State of Ohio Attn: Tyler Prose	N	1.00000000	*0.27800000	*0.02442537%	43-01146-000	Warren	Jefferson	0.00000000%	0.00000000%	0.00000000%	1980 W. Broad St	Columbus	OH	43223	
330	Unleased Mineral Interest	The State of Ohio Attn: Tyler Prose	N	1.00000000	*0.15800000	*0.01388204%	43-01147-000	Warren	Jefferson	0.00000000%	0.00000000%	0.00000000%	1980 W. Broad St	Columbus	OH	43223	
331	Unleased Mineral Interest	The State of Ohio Attn: Tyler Prose	N	1.00000000	*0.08900000	*0.00781963%	43-01148-000	Warren	Jefferson	0.00000000%	0.00000000%	0.00000000%	1980 W. Broad St	Columbus	OH	43223	
332	Unleased Mineral Interest	Douglas Jenree, heir of the Estate of John Wesley Jenree, deceased	N	0.50000000	*0.00050000	*0.00004393%	Unknown	Warren	Jefferson	0.00000000%	0.00000000%	0.00000000%	5216 Day Ridge	Cameron	WV	26033	
332	Unleased Mineral Interest	David Jenree, heir of the Estate of John Wesley Jenree, deceased	N	0.50000000	*0.00050000	*0.00004393%	Unknown	Warren	Jefferson	0.00000000%	0.00000000%	0.00000000%	1705 Winchester Road	Fort Worth	TX	76182	
333	Unleased Mineral Interest	Kevin J. Kuri and Darla K. Kuri, husband and wife	N	1.00000000	*0.03800000	*0.00333872%	43-00685-000	Warren	Jefferson	0.00000000%	0.00000000%	0.00000000%	408 Ohio St.	Tiltonsville	OH	43963	
334	Unleased Mineral Interest	Nicholas Molinaro and Constance Molinaro, husband and wife	N	1.00000000	*0.08000000	*0.00702888%	43-00684-000	Warren	Jefferson	0.00000000%	0.00000000%	0.00000000%	412 Ohio St.	Tiltonsville	OH	43963	
335	GPOR	F. Dean Connors, II, a single man	Y	1.00000000	0.12300000	0.01080691%	43-00916-000	Warren	Jefferson	0.01080691%	0.01080691%	0.00000000%	1025 Main St., Mezzanine Suite 4	Wheeling	WV	26003	
336	Unleased Mineral Interest	Donald G. Starr and Blanca A. Starr, husband and wife, for their joint lives, remainder to the survivor of them	N	1.00000000	*0.17000000	*0.01493638%	43-01078-000	Warren	Jefferson	0.00000000%	0.00000000%	0.00000000%	500 Ohio Street	Tiltonsville	OH	43963	
337	Unleased Mineral Interest	John S. Vargo and Aleta M. Vargo, husband and wife, a joint life estate with remainder over in fee simple to the survivor of them, their heirs and assigns	N	1.00000000	*0.28000000	*0.02460109%	43-01080-000	Warren	Jefferson	0.00000000%	0.00000000%	0.00000000%	502 Ohio Street	Tiltonsville	OH	43963	
338	Unleased Mineral Interest	The Village of Grover nka The Village of Tiltonsville Attn: Jason Staskey, Mayor	N	1.00000000	*0.06600000	*0.00579883%	43-01488-000	Warren	Jefferson	0.00000000%	0.00000000%	0.00000000%	220 Grandview Avenue	Tiltonsville	OH	43963	
339	Unleased Mineral Interest	Melissa A. Supanik, formerly known as Melissa A. Rummion, married	N	1.00000000	*0.22000000	*0.01932943%	43-01610-000	Warren	Jefferson	0.00000000%	0.00000000%	0.00000000%	315 Central Ave.	Tiltonsville	OH	43963	
340	Unleased Mineral Interest	The State of Ohio Attn: Tyler Prose	N	1.00000000	*0.02000000	*0.00175722%	43-01614-000	Warren	Jefferson	0.00000000%	0.00000000%	0.00000000%	1980 W. Broad St	Columbus	OH	43223	
341	Unleased Mineral Interest	Jeffrey Allen Rummion	N	1.00000000	*0.08000000	*0.00702888%	43-01395-000	Warren	Jefferson	0.00000000%	0.00000000%	0.00000000%	514 Ohio St.	Tiltonsville	OH	43963	
342	Unleased Mineral Interest	The State of Ohio Attn: Tyler Prose	N	1.00000000	*0.06000000	*0.00527166%	43-01399-000	Warren	Jefferson	0.00000000%	0.00000000%	0.00000000%	1980 W. Broad St	Columbus	OH	43223	
343	Unleased Mineral Interest	Jeffrey Allen Rummion	N	1.00000000	*0.10000000	*0.00878610%	43-01397-000	Warren	Jefferson	0.00000000%	0.00000000%	0.00000000%	514 Ohio St.	Tiltonsville	OH	43963	
344	Unleased Mineral Interest	OCRC Realty, LLC Attn: J. Gregory Pilewicz	N	1.00000000	*1.61400000	*0.14180771%	43-01473-000	Warren	Jefferson	0.00000000%	0.00000000%	0.00000000%	100 Hazel Ln., Suite 300	Sewickley	PA	15143	
345	GPOR	Charles E. Adamson, Jr., and Frances J. Adamson, husband and wife, for their joint lives, remainder to the survivor of them	Y	1.00000000	0.24000000	0.02108665%	43-01432-000	Warren	Jefferson	0.02108665%	0.02108665%	0.00000000%	520 Ohio St.	Tiltonsville	OH	43963	
346	Unleased Mineral Interest	The State of Ohio Attn: Tyler Prose	N	1.00000000	*0.13000000	*0.01142193%	43-01564-000	Warren	Jefferson	0.00000000%	0.00000000%	0.00000000%	1980 W. Broad St	Columbus	OH	43223	
347	Unleased Mineral Interest	The State of Ohio Attn: Tyler Prose	N	1.00000000	*0.48300000	*0.04243688%	43-01158-000	Warren	Jefferson	0.00000000%	0.00000000%	0.00000000%	1980 W. Broad St	Columbus	OH	43223	
348	Unleased Mineral Interest	The State of Ohio Attn: Tyler Prose	N	1.00000000	*0.28400000	*0.02495253%	43-01592-000	Warren	Jefferson	0.00000000%	0.00000000%	0.00000000%	1980 W. Broad St	Columbus	OH	43223	
349	Unleased Mineral Interest	The State of Ohio Attn: Tyler Prose	N	1.00000000	*0.29500000	*0.02591900%	43-01157-000	Warren	Jefferson	0.00000000%	0.00000000%	0.00000000%	1980 W. Broad St	Columbus	OH	43223	
350	Unleased Mineral Interest	The State of Ohio Attn: Tyler Prose	N	1.00000000	*0.15800000	*0.01388204%	43-01577-000	Warren	Jefferson	0.00000000%	0.00000000%	0.00000000%	1980 W. Broad St	Columbus	OH	43223	
351	Unleased Mineral Interest	The State of Ohio Attn: Tyler Prose	N	1.00000000	*0.15800000	*0.01388204%	43-01156-000	Warren	Jefferson	0.00000000%	0.00000000%	0.00000000%	1980 W. Broad St	Columbus	OH	43223	
352	Unleased Mineral Interest	The State of Ohio Attn: Tyler Prose	N	1.00000000	*0.13400000	*0.01177338%	43-01154-000	Warren	Jefferson	0.00000000%	0.00000000%	0.00000000%	1980 W. Broad St	Columbus	OH	43223	
353	Unleased Mineral Interest	The State of Ohio Attn: Tyler Prose	N	1.00000000	*0.14200000	*0.01247627%	43-01155-000	Warren	Jefferson	0.00000000%	0.00000000%	0.00000000%	1980 W. Broad St	Columbus	OH	43223	
354	Unleased Mineral Interest	Cheryl Ann Graham, heir of Mary Catherine Tilton	N	0.50000000	*0.13650000	*0.01199303%	Unknown	Warren	Jefferson	0.00000000%	0.00000000%	0.00000000%	6100 Morgan Ashley Drive	Greensboro	NC	27410	
354	Unleased Mineral Interest	Hardesty Hodgen Tilton, her known and unknown successors, heirs and assigns, heir of Mary Catherine Tilton	N	0.50000000	*0.13650000	*0.01199303%	Unknown	Warren	Jefferson	0.00000000%	0.00000000%	0.00000000%	Undetermined	Undetermined	Undetermined	Undetermined	
355	Unleased Mineral Interest	Melissa A. Supanik, formerly known as Melissa A. Rummion, married	N	1.00000000	*0.12000000	*0.01054332%	43-01321-000	Warren	Jefferson	0.00000000%	0.00000000%	0.00000000%	315 Central Ave.	Tiltonsville	OH	43963	
356	Unleased Mineral Interest	The State of Ohio Attn: Tyler Prose	N	1.00000000	*0.17000000	*0.01493638%	43-01591-000	Warren	Jefferson	0.00000000%	0.00000000%	0.00000000%	1980 W. Broad St	Columbus	OH	43223	
357	Unleased Mineral Interest	Cheryl Ann Graham, heir of Mary Catherine Tilton	N	0.50000000	*0.03600000	*0.00316300%	Unknown	Warren	Jefferson	0.00000000%	0.00000000%	0.00000000%	6100 Morgan Ashley Drive	Greensboro	NC	27410	
357	Unleased Mineral Interest	Hardesty Hodgen Tilton, her known and unknown successors, heirs and assigns, heir of Mary Catherine Tilton	N	0.50000000	*0.03600000	*0.00316300%	Unknown	Warren	Jefferson	0.00000000%	0.00000000%	0.00000000%	Undetermined	Undetermined	Undetermined	Undetermined	
358	Unleased Mineral Interest	The State of Ohio Attn: Tyler Prose	N	1.00000000	*0.00100000	*0.00008786%	43-01451-000	Warren	Jefferson	0.00000000%	0.00000000%	0.00000000%	1980 W. Broad St	Columbus	OH	43223	
359	Unleased Mineral Interest	The State of Ohio Attn: Tyler Prose	N	1.00000000	*0.02000000	*0.00175722%	43-01449-000	Warren	Jefferson	0.00000000%	0.00000000%	0.00000000%	1980 W. Broad St	Columbus	OH	43223	
360	Unleased Mineral Interest	The State of Ohio Attn: Tyler Prose	N	1.00000000	*0.63000000	*0.05535245%	43-01595-000	Warren	Jefferson	0.00000000%	0.00000000%	0.00000000%	1980 W. Broad St	Columbus	OH	43223	
361A	Unleased Mineral Interest	Norfolk Southern Railway Company Attn: Ann Powell	N	1.00000000	*2.72200000	*0.23915773%	Unknown	Warren	Jefferson	0.00000000%	0.00000000%	0.00000000%	1200 Peachtree St. 12th Floor	Atlanta	GA	30309	
361B	Unleased Mineral Interest	Norfolk Southern Railway Company Attn: Ann Powell	N	1.00000000	*1.59200000	*0.13987476%	Unknown	Warren	Jefferson	0.00000000%	0.00000000%	0.00000000%	1200 Peachtree St. 12th Floor	Atlanta	GA	30309	

Exhibit A-2
All Mineral Owners in the proposed Limestone Run South Unit

TRACT NUMBER	LEASE ID NUMBER	MINERAL OWNER	LEASED Y/N	DECIMAL INTEREST IN TRACT	SURFACE ACRES IN UNIT	TRACT PARTICIPATION IN UNIT	TAX MAP PARCEL ID	TOWNSHIP	COUNTY	COMMITTED WORKING INTEREST PERCENTAGE	GULFPORT APPALACHIA WORKING INTEREST PERCENTAGE	EQUINOR USA ONSHORE PROPERTIES, INC WORKING INTEREST PERCENTAGE	ADDRESS	CITY	STATE	ZIP	SUPPLEMENT 10/19/2021
362	Unleased Mineral Interest	Wheeling and Lake Erie Railway Company Attn: Larry R. Parsons, Chairman and CEO	N	1.00000000	*2.15700000	*0.18951625%	Unknown	Warren	Jefferson	0.00000000%	0.00000000%	0.00000000%	100 First Street SE	Brewster	OH	44613	
363	Unleased Mineral Interest	The State of Ohio Attn: Tyler Prose	N	1.00000000	*0.15500000	*0.01361846%	43-01620-000	Warren	Jefferson	0.00000000%	0.00000000%	0.00000000%	1980 W. Broad St	Columbus	OH	43223	
364	Unleased Mineral Interest	David A. Helms, married	N	0.50000000	*0.02800000	*0.00246011%	43-01619-000	Warren	Jefferson	0.00000000%	0.00000000%	0.00000000%	617 Highland Avenue	Tiltonsville	OH	43963	
364	Unleased Mineral Interest	Barry J. Helms, married	N	0.25000000	*0.01400000	*0.00123005%	43-01619-000	Warren	Jefferson	0.00000000%	0.00000000%	0.00000000%	135 3rd St.	Tiltonsville	OH	43963	
364	Unleased Mineral Interest	Grant N. Helms and Jeanette L. Helms, husband and wife, for their joint lives, remainder to the survivor of them	N	0.25000000	*0.01400000	*0.00123005%	43-01619-000	Warren	Jefferson	0.00000000%	0.00000000%	0.00000000%	139 3rd Street	Tiltonsville	OH	43963	
365	Unleased Mineral Interest	The State of Ohio Attn: Tyler Prose	N	1.00000000	*0.14000000	*0.01230054%	43-01620-000	Warren	Jefferson	0.00000000%	0.00000000%	0.00000000%	1980 W. Broad St	Columbus	OH	43223	
366	Unleased Mineral Interest	David A. Helms, married	N	0.50000000	*0.23850000	*0.02095486%	43-01619-000	Warren	Jefferson	0.00000000%	0.00000000%	0.00000000%	617 Highland Avenue	Tiltonsville	OH	43963	
366	Unleased Mineral Interest	Barry J. Helms, married	N	0.25000000	*0.11925000	*0.01047743%	43-01619-000	Warren	Jefferson	0.00000000%	0.00000000%	0.00000000%	135 3rd St.	Tiltonsville	OH	43963	
366	Unleased Mineral Interest	Grant N. Helms and Jeanette L. Helms, husband and wife, for their joint lives, remainder to the survivor of them	N	0.25000000	*0.11925000	*0.01047743%	43-01619-000	Warren	Jefferson	0.00000000%	0.00000000%	0.00000000%	139 3rd Street	Tiltonsville	OH	43963	
367	Unleased Mineral Interest	Jason Staskey aka Jason John Edward Staskey	N	1.00000000	*0.36000000	*0.03162997%	43-00442-000	Warren	Jefferson	0.00000000%	0.00000000%	0.00000000%	305 Farm Lane	Tiltonsville	OH	43963	
368	Unleased Mineral Interest	Michael Witers and Tina Witers, husband and wife	N	1.00000000	*0.19800000	*0.01739648%	43-00947-000	Warren	Jefferson	0.00000000%	0.00000000%	0.00000000%	612 Buckeye Street	Tiltonsville	OH	43963	
369	Unleased Mineral Interest	Irene Koprak, a widow and not remarried	N	1.00000000	*0.19800000	*0.01739648%	43-00800-000	Warren	Jefferson	0.00000000%	0.00000000%	0.00000000%	610 Buckeye Street	Tiltonsville	OH	43963	
370	Unleased Mineral Interest	Paul R. McKeegan, married	N	0.25000000	*0.04950000	*0.00434912%	43-00948-000	Warren	Jefferson	0.00000000%	0.00000000%	0.00000000%	240 Williams St.	Tiltonsville	OH	43963	
370	Unleased Mineral Interest	Tina Witers	N	0.25000000	*0.04950000	*0.00434912%	43-00948-000	Warren	Jefferson	0.00000000%	0.00000000%	0.00000000%	612 Buckeye St.	Tiltonsville	OH	43912	Address Update
370	Unleased Mineral Interest	Charles J. McKeegan	N	0.25000000	*0.04950000	*0.00434912%	43-00948-000	Warren	Jefferson	0.00000000%	0.00000000%	0.00000000%	54061 Brackin Rd.	Bridgeport	OH	43963	Address Update
370	Unleased Mineral Interest	Lanny McKeegan	N	0.25000000	*0.04950000	*0.00434912%	43-00948-000	Warren	Jefferson	0.00000000%	0.00000000%	0.00000000%	825 Ponderosa Dr.	Imperial	PA	15126	
371	Unleased Mineral Interest	Paul R. McKeegan, married	N	0.25000000	*0.04950000	*0.00434912%	43-00602-000	Warren	Jefferson	0.00000000%	0.00000000%	0.00000000%	240 Williams St.	Tiltonsville	OH	43963	
371	Unleased Mineral Interest	Charles J. McKeegan	N	0.25000000	*0.04950000	*0.00434912%	43-00602-000	Warren	Jefferson	0.00000000%	0.00000000%	0.00000000%	54061 Brackin Rd.	Bridgeport	OH	43912	
371	Unleased Mineral Interest	Tina Witers	N	0.25000000	*0.04950000	*0.00434912%	43-00602-000	Warren	Jefferson	0.00000000%	0.00000000%	0.00000000%	612 Buckeye St.	Tiltonsville	OH	43963	
371	Unleased Mineral Interest	Lanny McKeegan	N	0.25000000	*0.04950000	*0.00434912%	43-00602-000	Warren	Jefferson	0.00000000%	0.00000000%	0.00000000%	825 Ponderosa Dr.	Imperial	PA	15126	
372	Unleased Mineral Interest	George H. Lollathin, Jr., a single man	N	1.00000000	*0.19800000	*0.01739648%	43-01038-000	Warren	Jefferson	0.00000000%	0.00000000%	0.00000000%	PO Box 265	Dillonvale	OH	43917	
373	Unleased Mineral Interest	Shirley L. Salvatori, Trustee of the William Salvatori Irrevocable Trust, Dated December 11, 2008	N	0.50000000	*0.09900000	*0.00869824%	43-01048-000	Warren	Jefferson	0.00000000%	0.00000000%	0.00000000%	602 Walden Ave.	Tiltonsville	OH	43963	
373	Unleased Mineral Interest	Shirley L. Salvatori, Trustee of the Shirley L. Salvatori Irrevocable Trust, Dated December 11, 2008	N	0.50000000	*0.09900000	*0.00869824%	43-01048-000	Warren	Jefferson	0.00000000%	0.00000000%	0.00000000%	602 Walden Ave.	Tiltonsville	OH	43963	
374	Unleased Mineral Interest	William Joseph Lollini	N	0.33333333	*0.06600000	*0.00579883%	43-00853-000	Warren	Jefferson	0.00000000%	0.00000000%	0.00000000%	PO Box 101	Mt Pleasant	OH	43939	
374	Unleased Mineral Interest	Randall Carl Lollini	N	0.33333333	*0.06600000	*0.00579883%	43-00853-000	Warren	Jefferson	0.00000000%	0.00000000%	0.00000000%	1958 Township Road 115	Dillonvale	OH	43917	
374	Unleased Mineral Interest	Mary Lee Lollini Scherer	N	0.33333333	*0.06600000	*0.00579883%	43-00853-000	Warren	Jefferson	0.00000000%	0.00000000%	0.00000000%	751 Home Road S	Mansfield	OH	44906	
375	Unleased Mineral Interest	David Horstman	N	1.00000000	*0.19800000	*0.01739648%	43-00519-002	Warren	Jefferson	0.00000000%	0.00000000%	0.00000000%	516 Buckeye Street	Tiltonsville	OH	43963	
376	Unleased Mineral Interest	Allan Levi and Cindy Levi, husband and wife, for their joint lives, remainder to the survivor of them	N	1.00000000	*0.19800000	*0.01739648%	43-00519-001	Warren	Jefferson	0.00000000%	0.00000000%	0.00000000%	514 Buckeye Street	Tiltonsville	OH	43963	
377	Unleased Mineral Interest	Donna Bazan & George E. Bugaj, wife and husband, for their joint lives, remainder to the survivor of them	N	1.00000000	*0.19800000	*0.01739648%	43-00519-000	Warren	Jefferson	0.00000000%	0.00000000%	0.00000000%	512 Buckeye Street	Tiltonsville	OH	43963	
378	Unleased Mineral Interest	Dana J. Hunker aka Dana Jo Hunker	N	1.00000000	*0.19800000	*0.01739648%	43-00419-000	Warren	Jefferson	0.00000000%	0.00000000%	0.00000000%	510 Buckeye Street	Tiltonsville	OH	43963	
379	Unleased Mineral Interest	Yorkville Investments LLC Attn: Carl Bloom	N	1.00000000	*0.19800000	*0.01739648%	43-00591-000	Warren	Jefferson	0.00000000%	0.00000000%	0.00000000%	61 York Road	Rayland	OH	43943	
380	GPOR	William J. Lazasz and Roxanne L. Lazasz, husband and wife	Y	0.25000000	0.04950000	0.00434912%	43-00824-000	Warren	Jefferson	0.00434912%	0.00434912%	0.00000000%	191 Anthony Drive	Wintersville	OH	45342	
380	GPOR	Deborah Hilliard and Wayne Hilliard, wife and husband	Y	0.25000000	0.04950000	0.00434912%	43-00824-000	Warren	Jefferson	0.00434912%	0.00434912%	0.00000000%	505 South Sixth Street	Coshocton	OH	43812	
380	Unleased Mineral Interest	Mary Joetta Sempkowski	N	0.25000000	*0.04950000	*0.00434912%	43-00824-000	Warren	Jefferson	0.00000000%	0.00000000%	0.00000000%	60 Cobblestone Lane	Abilene	TX	79606	
380	Unleased Mineral Interest	Lisa Ann Lazasz-Maresh	N	0.25000000	*0.04950000	*0.00434912%	43-00824-000	Warren	Jefferson	0.00000000%	0.00000000%	0.00000000%	1775 53rd Loop SE	Turnwater	WA	98501	
381	Unleased Mineral Interest	Cheryl J. Fristick	N	1.00000000	*0.19800000	*0.01739648%	43-01223-000	Warren	Jefferson	0.00000000%	0.00000000%	0.00000000%	504 Buckeye Street	Tiltonsville	OH	43963	
382	GPOR	Thomas J. West, Jr. and Paula West, husband and wife	Y	1.00000000	0.19800000	0.01739648%	43-00699-000	Warren	Jefferson	0.01739648%	0.01739648%	0.00000000%	502 Buckeye St.	Tiltonsville	OH	43963	

Exhibit A-2
All Mineral Owners in the proposed Limestone Run South Unit

TRACT NUMBER	LEASE ID NUMBER	MINERAL OWNER	LEASED Y/N	DECIMAL INTEREST IN TRACT	SURFACE ACRES IN UNIT	TRACT PARTICIPATION IN UNIT	TAX MAP PARCEL ID	TOWNSHIP	COUNTY	COMMITTED WORKING INTEREST PERCENTAGE	GULFPOR APPALACHIA WORKING INTEREST PERCENTAGE	EQUINOR USA ONSHORE PROPERTIES, INC WORKING INTEREST PERCENTAGE	ADDRESS	CITY	STATE	ZIP	SUPPLEMENT 10/19/2021
383	GPOR	Thomas J. West, Jr. and Paula West, husband and wife	Y	1.0000000	0.0800000	0.00702888%	43-00700-000	Warren	Jefferson	0.00702888%	0.00702888%	0.00000000%	502 Buckeye St.	Tiltonsville	OH	43963	
384	Unleased Mineral Interest	Kathy J. Heil aka Kathy J. Knight	N	1.0000000	*0.1100000	*0.00966471%	43-00708-000	Warren	Jefferson	0.00000000%	0.00000000%	0.00000000%	414 Buckeye Street	Tiltonsville	OH	43963	
385	Unleased Mineral Interest	Kathy J. Heil aka Kathy J. Knight	N	1.0000000	*0.1980000	*0.01739648%	43-00707-000	Warren	Jefferson	0.00000000%	0.00000000%	0.00000000%	414 Buckeye Street	Tiltonsville	OH	43963	
386	Unleased Mineral Interest	Adele E. Wilson	N	1.0000000	*0.1000000	*0.00878610%	43-01435-000	Warren	Jefferson	0.00000000%	0.00000000%	0.00000000%	27 Pin Oak Drive	Wheeling	WV	26003	
387	Unleased Mineral Interest	Richard L. Wilson and Adele Wilson, for their joint lives, remainder to the survivor of them	N	1.0000000	*0.0980000	*0.00861038%	43-01434-000	Warren	Jefferson	0.00000000%	0.00000000%	0.00000000%	27 Pin Oak Drive	Wheeling	WV	26003	
388	Unleased Mineral Interest	Michael J. Delatore	N	0.3333333	*0.0646667	*0.00568168%	43-00598-000	Warren	Jefferson	0.00000000%	0.00000000%	0.00000000%	604 Buckeye Street	Tiltonsville	OH	43963	
388	Unleased Mineral Interest	James P. Delatore	N	0.3333333	*0.0646667	*0.00568168%	43-00598-000	Warren	Jefferson	0.00000000%	0.00000000%	0.00000000%	1407 West Kennedy Avenue	Martins Ferry	OH	43935	
388	Unleased Mineral Interest	Marion D. Delatore	N	0.3333333	*0.0646667	*0.00568168%	43-00598-000	Warren	Jefferson	0.00000000%	0.00000000%	0.00000000%	1407 West Kennedy Avenue	Martins Ferry	OH	43935	
389	Unleased Mineral Interest	Michael J. Delatore	N	1.0000000	*0.1950000	*0.01713290%	43-00647-000	Warren	Jefferson	0.00000000%	0.00000000%	0.00000000%	604 Buckeye Street	Tiltonsville	OH	43963	
390	Unleased Mineral Interest	Eleanor Pflugh	N	1.0000000	*0.1980000	*0.01739648%	43-00471-000	Warren	Jefferson	0.00000000%	0.00000000%	0.00000000%	406 Buckeye Street	Tiltonsville	OH	43963	
391	Unleased Mineral Interest	Royal Strong, Trustee of the Daniel George McKitterick Trust, dtd July 27, 2021, heir of the Estate of G. C. McKitterick, deceased	N	0.3333333	*0.0646667	*0.00568168%	43-00628-000	Warren	Jefferson	0.00000000%	0.00000000%	0.00000000%	4950 SW 92 Ave.	Miami	FL	33165	Title Update
391	Unleased Mineral Interest	Nancy Jane McKitterick-Levie AKA Nancy M. Levie, heir of the Estate of G. C. McKitterick, deceased	N	0.3333333	*0.0646667	*0.00568168%	43-00628-000	Warren	Jefferson	0.00000000%	0.00000000%	0.00000000%	1728 Piedmont Pl.	Lake Mary	FL	32746	Title Update
391	Unleased Mineral Interest	Thomas L. Harkenrider, heir of the Estate of G. C. McKitterick, deceased	N	0.1111111	*0.0215556	*0.00189389%	43-00628-000	Warren	Jefferson	0.00000000%	0.00000000%	0.00000000%	108 Hickory Tree Rd.	Longwood	FL	32750	Title Update
391	Unleased Mineral Interest	Adriane Revere nka Adriane Atchinson, married, heir of the Estate of G. C. McKitterick, deceased	N	0.1111111	*0.0215556	*0.00189389%	43-00628-000	Warren	Jefferson	0.00000000%	0.00000000%	0.00000000%	2912 Tuscarora Trl.	Middleburg	FL	32068	Title Update
391	Unleased Mineral Interest	Altheah R. Short, heir of the Estate of G. C. McKitterick, deceased	N	0.1111111	*0.0215556	*0.00189389%	43-00628-000	Warren	Jefferson	0.00000000%	0.00000000%	0.00000000%	2022 Timbers Hill Rd.	North Chesterfield	VA	23235	Title Update
392	Unleased Mineral Interest	Mary B. Goolie	N	1.0000000	*0.1590000	*0.01396990%	43-00755-000	Warren	Jefferson	0.00000000%	0.00000000%	0.00000000%	402 Buckeye St.	Tiltonsville	OH	43963	
393	GPOR	Robert B. Milhorn, Sr., a widower	Y	1.0000000	0.0690000	0.00606241%	43-00480-000	Warren	Jefferson	0.00606241%	0.00606241%	0.00000000%	652 County Road 14	Rayland	OH	43943	
394	Unleased Mineral Interest	Grant N. Helms and Jeanette L. Helms, husband and wife, for their joint lives, remainder to the survivor of them	N	0.5000000	*0.1700000	*0.01493638%	43-00443-000	Warren	Jefferson	0.00000000%	0.00000000%	0.00000000%	139 3rd Street	Tiltonsville	OH	43963	
394	Unleased Mineral Interest	Barry J. Helms, married	N	0.2500000	*0.0850000	*0.00746819%	43-00443-000	Warren	Jefferson	0.00000000%	0.00000000%	0.00000000%	135 3rd St.	Tiltonsville	OH	43963	
394	Unleased Mineral Interest	David A. Helms, married	N	0.2500000	*0.0850000	*0.00746819%	43-00443-000	Warren	Jefferson	0.00000000%	0.00000000%	0.00000000%	617 Highland Avenue	Tiltonsville	OH	43963	
395	Unleased Mineral Interest	Grant N. Helms and Jeanette L. Helms, husband and wife, for their joint lives, remainder to the survivor of them	N	0.5000000	*0.0990000	*0.00869824%	43-00444-000	Warren	Jefferson	0.00000000%	0.00000000%	0.00000000%	139 3rd Street	Tiltonsville	OH	43963	
395	Unleased Mineral Interest	Barry J. Helms, married	N	0.2500000	*0.0495000	*0.00434912%	43-00444-000	Warren	Jefferson	0.00000000%	0.00000000%	0.00000000%	135 3rd St.	Tiltonsville	OH	43963	
395	Unleased Mineral Interest	David A. Helms, married	N	0.2500000	*0.0495000	*0.00434912%	43-00444-000	Warren	Jefferson	0.00000000%	0.00000000%	0.00000000%	617 Highland Avenue	Tiltonsville	OH	43963	
396	Unleased Mineral Interest	Margery L. Lollini aka Margery Lou Lollini	N	1.0000000	*0.1980000	*0.01739648%	43-00937-000	Warren	Jefferson	0.00000000%	0.00000000%	0.00000000%	700 Vine Street	Tiltonsville	OH	43963	
397	Unleased Mineral Interest	David A. Helms and Barry J. Helms, for their joint lives, remainder to the survivor of them	N	1.0000000	*0.1980000	*0.01739648%	43-00962-000	Warren	Jefferson	0.00000000%	0.00000000%	0.00000000%	617 Highland St.	Tiltonsville	OH	43963	
398	Unleased Mineral Interest	Margery L. Lollini aka Margery Lou Lollini	N	1.0000000	*0.1980000	*0.01739648%	43-01097-000	Warren	Jefferson	0.00000000%	0.00000000%	0.00000000%	700 Vine Street	Tiltonsville	OH	43963	
399	Unleased Mineral Interest	Wilbur W. Barr	N	0.5000000	*0.0990000	*0.00869824%	43-01277-000	Warren	Jefferson	0.00000000%	0.00000000%	0.00000000%	617 Walden Ave.	Tiltonsville	OH	43963	
399	Unleased Mineral Interest	Kellie A. Barr	N	0.5000000	*0.0990000	*0.00869824%	43-01277-000	Warren	Jefferson	0.00000000%	0.00000000%	0.00000000%	617 Walden Ave.	Tiltonsville	OH	43963	
400	Unleased Mineral Interest	Wilbur W. Barr	N	0.5000000	*0.0990000	*0.00869824%	43-01276-000	Warren	Jefferson	0.00000000%	0.00000000%	0.00000000%	617 Walden Ave.	Tiltonsville	OH	43963	
400	Unleased Mineral Interest	Kellie A. Barr	N	0.5000000	*0.0990000	*0.00869824%	43-01276-000	Warren	Jefferson	0.00000000%	0.00000000%	0.00000000%	617 Walden Ave.	Tiltonsville	OH	43963	
401	Unleased Mineral Interest	Samuel J. Brown, married	N	1.0000000	*0.1700000	*0.01493638%	43-00979-000	Warren	Jefferson	0.00000000%	0.00000000%	0.00000000%	615 Walden Ave.	Tiltonsville	OH	43963	
402	GPOR	Jerome Bonomo and Jodi Bonomi, for their joint lives, remainder to the survivor of them	Y	1.0000000	0.0580000	0.00509594%	43-01001-000	Warren	Jefferson	0.00509594%	0.00509594%	0.00000000%	613 Walden Ave.	Tiltonsville	OH	43963	
403	GPOR	Jerome Bonomo and Jodi Bonomi, for their joint lives, remainder to the survivor of them	Y	1.0000000	0.1980000	0.01739648%	43-01000-000	Warren	Jefferson	0.01739648%	0.01739648%	0.00000000%	613 Walden Ave.	Tiltonsville	OH	43963	
404	Unleased Mineral Interest	Gregory DeFilippo and Deborah K. DeFilippo, husband and wife, for their joint lives, remainder to the survivor of them	N	1.0000000	*0.1980000	*0.01739648%	43-01052-000	Warren	Jefferson	0.00000000%	0.00000000%	0.00000000%	607 Walden Ave.	Tiltonsville	OH	43963	
405	Unleased Mineral Interest	Gregory DeFilippo and Deborah K. DeFilippo, husband and wife, for their joint lives, remainder to the survivor of them	N	1.0000000	*0.1980000	*0.01739648%	43-01051-000	Warren	Jefferson	0.00000000%	0.00000000%	0.00000000%	607 Walden Ave.	Tiltonsville	OH	43963	
406	Unleased Mineral Interest	Renee Stewart, a widow and not remarried	N	1.0000000	*0.1980000	*0.01739648%	43-00640-000	Warren	Jefferson	0.00000000%	0.00000000%	0.00000000%	605 Walden Ave.	Tiltonsville	OH	43963	
407	Unleased Mineral Interest	Renee Stewart, a widow and not remarried	N	1.0000000	*0.1700000	*0.01493638%	43-00639-000	Warren	Jefferson	0.00000000%	0.00000000%	0.00000000%	605 Walden Ave.	Tiltonsville	OH	43963	

Exhibit A-2
All Mineral Owners in the proposed Limestone Run South Unit

TRACT NUMBER	LEASE ID NUMBER	MINERAL OWNER	LEASED Y/N	DECIMAL INTEREST IN TRACT	SURFACE ACRES IN UNIT	TRACT PARTICIPATION IN UNIT	TAX MAP PARCEL ID	TOWNSHIP	COUNTY	COMMITTED WORKING INTEREST PERCENTAGE	GULFPOR APPALACHIA WORKING INTEREST PERCENTAGE	EQUINOR USA ONSHORE PROPERTIES, INC WORKING INTEREST PERCENTAGE	ADDRESS	CITY	STATE	ZIP	SUPPLEMENT 10/19/2021
408	GPOR	Mark T. Burwell and Tammy J. Burwell, husband and wife, for their joint lives, remainder to the survivor of them	Y	1.0000000	0.0400000	0.00351444%	43-00863-000	Warren	Jefferson	0.00351444%	0.00351444%	0.00000000%	601 Walden Ave.	Tiltonsville	OH	43963	
409	GPOR	Mark T. Burwell and Tammy J. Burwell, husband and wife, for their joint lives, remainder to the survivor of them	Y	1.0000000	0.1980000	0.01739648%	43-00862-000	Warren	Jefferson	0.01739648%	0.01739648%	0.00000000%	601 Walden Ave.	Tiltonsville	OH	43963	
410	GPOR	Brandon M. Cottage, a single man	Y	1.0000000	0.1980000	0.01739648%	43-01411-000	Warren	Jefferson	0.01739648%	0.01739648%	0.00000000%	517 Walden Ave.	Tiltonsville	OH	43963	
411	GPOR	Robert B. Milhorn, Sr., a widower	Y	1.0000000	0.0990000	0.00869824%	43-00860-000	Warren	Jefferson	0.00869824%	0.00869824%	0.00000000%	652 County Road 14	Rayland	OH	43943	
412	GPOR	James B. Mitchell and Barbara J. Mitchell, for their joint lives, remainder to the survivor of them	Y	1.0000000	0.0990000	0.00869824%	43-01076-000	Warren	Jefferson	0.00869824%	0.00869824%	0.00000000%	602 Highland Ave.	Tiltonsville	OH	43963	
413	Unleased Mineral Interest	James R. Herman, Jr. and Karri L. Herman, husband and wife, for their joint lives, remainder to the survivor of them	N	1.0000000	*0.1980000	*0.01739648%	43-00663-000	Warren	Jefferson	0.00000000%	0.00000000%	0.00000000%	511 Walden Ave.	Tiltonsville	OH	43963	
414	GPOR	Samuel J. Lampasone and Dale Lynn Lampasone, husband and wife, for their joint lives, remainder to the survivor of them	Y	1.0000000	0.1980000	0.01739648%	43-00457-000	Warren	Jefferson	0.01739648%	0.01739648%	0.00000000%	509 Walden Ave.	Tiltonsville	OH	43963	
415	Unleased Mineral Interest	James H. Willson and Rosemarie Willson, for their joint lives, remainder to the survivor of them	N	1.0000000	*0.1980000	*0.01739648%	43-01359-000	Warren	Jefferson	0.00000000%	0.00000000%	0.00000000%	507 Walden Avenue	Tiltonsville	OH	43963	
416	Unleased Mineral Interest	James R. Lucas and Jo Frances Lucas, husband and wife, for their joint lives, remainder to the survivorship of them	N	1.0000000	*0.1980000	*0.01739648%	43-00879-000	Warren	Jefferson	0.00000000%	0.00000000%	0.00000000%	505 Walden Ave.	Tiltonsville	OH	43963	
417	Unleased Mineral Interest	Erika M. Smith	N	1.0000000	*0.1980000	*0.01739648%	43-00861-000	Warren	Jefferson	0.00000000%	0.00000000%	0.00000000%	503 Walden Ave.	Tiltonsville	OH	43963	
418	Unleased Mineral Interest	Benny M. Zanes and Jaelyn M. Zanes, for their joint lives, remainder to the survivor of them	N	1.0000000	*0.1700000	*0.01493638%	43-01119-000	Warren	Jefferson	0.00000000%	0.00000000%	0.00000000%	501 Walden Ave.	Tiltonsville	OH	43963	
419	Unleased Mineral Interest	Bertha R. Crossland aka Bertha Rose Crossland	N	1.0000000	*0.1600000	*0.01405777%	43-00583-000	Warren	Jefferson	0.00000000%	0.00000000%	0.00000000%	417 Walden Avenue	Tiltonsville	OH	43963	
420	Unleased Mineral Interest	Royal Strong, Trustee of the Daniel George McKitterick Trust, did July 27, 2021, heir of the Estate of G. C. McKitterick, deceased	N	0.333333	*0.0650000	*0.00571097%	43-00797-000	Warren	Jefferson	0.00000000%	0.00000000%	0.00000000%	4950 SW 92 Ave.	Miami	FL	33165	Title Update
420	Unleased Mineral Interest	Nancy Jane McKitterick-Levie AKA Nancy M. Levie, heir of the Estate of G. C. McKitterick, deceased	N	0.333333	*0.0650000	*0.00571097%	43-00797-000	Warren	Jefferson	0.00000000%	0.00000000%	0.00000000%	1728 Piedmont Pl.	Lake Mary	FL	32746	Title Update
420	Unleased Mineral Interest	Thomas L. Harkenrider, heir of the Estate of G. C. McKitterick, deceased	N	0.111111	*0.02166667	*0.00190366%	43-00797-000	Warren	Jefferson	0.00000000%	0.00000000%	0.00000000%	108 Hickory Tree Rd.	Longwood	FL	32750	Title Update
420	Unleased Mineral Interest	Adriane Revere nka Adriane Atchinson, married, heir of the Estate of G. C. McKitterick, deceased	N	0.111111	*0.02166667	*0.00190366%	43-00797-000	Warren	Jefferson	0.00000000%	0.00000000%	0.00000000%	2912 Tuscarora Trl.	Middleburg	FL	32068	Title Update
420	Unleased Mineral Interest	Altheah R. Short, heir of the Estate of G. C. McKitterick, deceased	N	0.111111	*0.02166667	*0.00190366%	43-00797-000	Warren	Jefferson	0.00000000%	0.00000000%	0.00000000%	2022 Timbers Hill Rd.	North Chesterfield	VA	23235	Title Update
421	Unleased Mineral Interest	Gina Lukas and Paul Lukas, for their joint lives, remainder to the survivor of them	N	1.0000000	*0.1950000	*0.01713290%	43-00854-000	Warren	Jefferson	0.00000000%	0.00000000%	0.00000000%	612 Maple Ave.	Tiltonsville	OH	43963	
422	Unleased Mineral Interest	Anthony F. Figaretti and Kathy M. Figaretti	N	1.0000000	*0.1950000	*0.01713290%	43-01221-000	Warren	Jefferson	0.00000000%	0.00000000%	0.00000000%	424 Peters Run Road	Wheeling	WV	26003	
423	GPOR	Larry J. DeLuca, Jr., a/k/a Lawrence J. DeLuca, Jr., and Connie A. DeLuca a/k/a Constance A. DeLuca, husband and wife, for their joint lives remainder to the survivor of them	Y	0.5000000	0.0450000	0.00395375%	43-00472-000	Warren	Jefferson	0.00395375%	0.00395375%	0.00000000%	1544 County Road 16	Rayland	OH	43943	
423	Unleased Mineral Interest	Royal Strong, Trustee of the Daniel George McKitterick Trust, did July 27, 2021, heir of the Estate of G. C. McKitterick, deceased	N	0.16666667	*0.0150000	*0.00131792%	43-00472-000	Warren	Jefferson	0.00000000%	0.00000000%	0.00000000%	4950 SW 92 Ave.	Miami	FL	33165	Title Update
423	Unleased Mineral Interest	Nancy Jane McKitterick-Levie AKA Nancy M. Levie, heir of the Estate of G. C. McKitterick, deceased	N	0.16666667	*0.0150000	*0.00131792%	43-00472-000	Warren	Jefferson	0.00000000%	0.00000000%	0.00000000%	1728 Piedmont Pl.	Lake Mary	FL	32746	Title Update
423	Unleased Mineral Interest	Thomas L. Harkenrider, heir of the Estate of G. C. McKitterick, deceased	N	0.05555556	*0.0050000	*0.00043931%	43-00472-000	Warren	Jefferson	0.00000000%	0.00000000%	0.00000000%	108 Hickory Tree Rd.	Longwood	FL	32750	Title Update
423	Unleased Mineral Interest	Adriane Revere nka Adriane Atchinson, married, heir of the Estate of G. C. McKitterick, deceased	N	0.05555556	*0.0050000	*0.00043931%	43-00472-000	Warren	Jefferson	0.00000000%	0.00000000%	0.00000000%	2912 Tuscarora Trl.	Middleburg	FL	32068	Title Update
423	Unleased Mineral Interest	Altheah R. Short, heir of the Estate of G. C. McKitterick, deceased	N	0.05555556	*0.0050000	*0.00043931%	43-00472-000	Warren	Jefferson	0.00000000%	0.00000000%	0.00000000%	2022 Timbers Hill Rd.	North Chesterfield	VA	23235	Title Update
424	Unleased Mineral Interest	Greg L. Kinsley, single	N	1.0000000	*0.1000000	*0.00878610%	43-00990-000	Warren	Jefferson	0.00000000%	0.00000000%	0.00000000%	409 Walden Avenue	Tiltonsville	OH	43963	
425	Unleased Mineral Interest	Janet Roush aka Janet Susan Roush and Kenneth H. Roush, for their joint lives, remainder to the survivor of them	N	1.000000	*0.1950000	*0.01713290%	43-00722-000	Warren	Jefferson	0.00000000%	0.00000000%	0.00000000%	407 Walden Avenue	Tiltonsville	OH	43963	
426	Unleased Mineral Interest	Royal Strong, Trustee of the Daniel George McKitterick Trust, did July 27, 2021, heir of the Estate of G. C. McKitterick, deceased	N	0.333333	*0.0650000	*0.00571097%	43-00901-000	Warren	Jefferson	0.00000000%	0.00000000%	0.00000000%	4950 SW 92 Ave.	Miami	FL	33165	Title Update
426	Unleased Mineral Interest	Nancy Jane McKitterick-Levie AKA Nancy M. Levie, heir of the Estate of G. C. McKitterick, deceased	N	0.333333	*0.0650000	*0.00571097%	43-00901-000	Warren	Jefferson	0.00000000%	0.00000000%	0.00000000%	1728 Piedmont Pl.	Lake Mary	FL	32746	Title Update
426	Unleased Mineral Interest	Thomas L. Harkenrider, heir of the Estate of G. C. McKitterick, deceased	N	0.111111	*0.02166667	*0.00190366%	43-00901-000	Warren	Jefferson	0.00000000%	0.00000000%	0.00000000%	108 Hickory Tree Rd.	Longwood	FL	32750	Title Update
426	Unleased Mineral Interest	Adriane Revere nka Adriane Atchinson, married, heir of the Estate of G. C. McKitterick, deceased	N	0.111111	*0.02166667	*0.00190366%	43-00901-000	Warren	Jefferson	0.00000000%	0.00000000%	0.00000000%	2912 Tuscarora Trl.	Middleburg	FL	32068	Title Update
426	Unleased Mineral Interest	Altheah R. Short, heir of the Estate of G. C. McKitterick, deceased	N	0.111111	*0.02166667	*0.00190366%	43-00901-000	Warren	Jefferson	0.00000000%	0.00000000%	0.00000000%	2022 Timbers Hill Rd.	North Chesterfield	VA	23235	Title Update
427	Unleased Mineral Interest	Eric D. Antonacci	N	1.0000000	*0.1950000	*0.01713290%	43-00841-000	Warren	Jefferson	0.00000000%	0.00000000%	0.00000000%	24 Township Road 1111	Dillonvale	OH	43917	
428	Unleased Mineral Interest	Clarence Antonacci, Jr. and Mary N. Antonacci, for their joint lives, remainder to the survivor of them	N	1.0000000	*0.1950000	*0.01713290%	43-00481-000	Warren	Jefferson	0.00000000%	0.00000000%	0.00000000%	401 Walden Avenue	Tiltonsville	OH	43963	
429	GPOR	John R. Cothran, Sr. and Connie M. Cothran, husband and wife	Y	1.0000000	0.1360000	0.01194910%	43-00482-000	Warren	Jefferson	0.01194910%	0.01194910%	0.00000000%	319 Walden Avenue	Tiltonsville	OH	43963	
430	Unleased Mineral Interest	Clarence Antonacci, Jr. and Mary N. Antonacci, for their joint lives, remainder to the survivor of them	N	1.0000000	*0.0590000	*0.00518380%	43-00626-000	Warren	Jefferson	0.00000000%	0.00000000%	0.00000000%	401 Walden Avenue	Tiltonsville	OH	43963	

Exhibit A-2
All Mineral Owners in the proposed Limestone Run South Unit

TRACT NUMBER	LEASE ID NUMBER	MINERAL OWNER	LEASED Y/N	DECIMAL INTEREST IN TRACT	SURFACE ACRES IN UNIT	TRACT PARTICIPATION IN UNIT	TAX MAP PARCEL ID	TOWNSHIP	COUNTY	COMMITTED WORKING INTEREST PERCENTAGE	GULFPOR APPALACHIA WORKING INTEREST PERCENTAGE	EQUINOR USA ONSHORE PROPERTIES, INC WORKING INTEREST PERCENTAGE	ADDRESS	CITY	STATE	ZIP	SUPPLEMENT 10/19/2021
431	Unleased Mineral Interest	Yvonne Coman, divorced	N	0.16666667	*0.00183333	*0.00016108%	43-00573-000	Warren	Jefferson	0.00000000%	0.00000000%	0.00000000%	2121 Rockefeller	Wickliffe	OH	44092	
431	Unleased Mineral Interest	Armenta L. Truitt, divorced	N	0.16666667	*0.00183333	*0.00016108%	43-00573-000	Warren	Jefferson	0.00000000%	0.00000000%	0.00000000%	3645 Berkeley Rd.	Cleveland	OH	44118	Title Update
431	Unleased Mineral Interest	Victoria L. Haley aka Vickie L. Haley	N	0.16666667	*0.00183333	*0.00016108%	43-00573-000	Warren	Jefferson	0.00000000%	0.00000000%	0.00000000%	712 Silverhedge Dr.	Cincinnati	OH	45231	
431	Unleased Mineral Interest	Edith F. Gosnell aka Edee F. Gosnell, married	N	0.16666667	*0.00183333	*0.00016108%	43-00573-000	Warren	Jefferson	0.00000000%	0.00000000%	0.00000000%	604 Windy Hill	Hamilton	OH	45013	
431	Unleased Mineral Interest	Ralph E. Ford, Sr., his known and unknown successors, heirs and assigns	N	0.33333333	*0.00366667	*0.00032216%	43-00573-000	Warren	Jefferson	0.00000000%	0.00000000%	0.00000000%	Undetermined	Undetermined	Undetermined	Undetermined	
432	Unleased Mineral Interest	Grant N. Helms and Jeanette L. Helms, husband and wife, David A. Helms, married, Barry J. Helms, married, for their joint lives, remainder to the survivor of them	N	1.00000000	*0.37000000	*0.03250858%	43-01346-000	Warren	Jefferson	0.00000000%	0.00000000%	0.00000000%	139 3rd Street	Tiltonsville	OH	43963	
433	GPOR	Chris Lynn McDiffitt, a single man	Y	1.00000000	0.19800000	0.01739648%	43-01222-000	Warren	Jefferson	0.01739648%	0.01739648%	0.00000000%	708 Walden Ave.	Tiltonsville	OH	43963	
434	Unleased Mineral Interest	Gail Bolock, divorced and not remarried	N	1.00000000	*0.19800000	*0.01739648%	43-01095-000	Warren	Jefferson	0.00000000%	0.00000000%	0.00000000%	706 Walden Avenue	Tiltonsville	OH	43963	
435	GPOR	Barbara M. Northcraft and Bruce A. Tilton, wife and husband	Y	1.00000000	0.19800000	0.01739648%	43-00967-000	Warren	Jefferson	0.01739648%	0.01739648%	0.00000000%	151 Hillcrest Dr.	Wellsburg	WV	26070	
436	Unleased Mineral Interest	The Board Trustees of The Public Library of Steubenville and Jefferson County Attn: Kathy Rosenberg	N	1.00000000	*0.19800000	*0.01739648%	43-00910-000	Warren	Jefferson	0.00000000%	0.00000000%	0.00000000%	407 Fourth Street	Steubenville	OH	43952	
437	Unleased Mineral Interest	Richard Allen Midei	N	1.00000000	*0.19800000	*0.01739648%	43-00893-000	Warren	Jefferson	0.00000000%	0.00000000%	0.00000000%	58635 Eileen St.	Rayland	OH	43943	
438	Unleased Mineral Interest	Herman E. Borkoski	N	1.00000000	*0.19800000	*0.01739648%	43-00983-000	Warren	Jefferson	0.00000000%	0.00000000%	0.00000000%	337 Jefferson St.	Tiltonsville	OH	43963	
439	Unleased Mineral Interest	John N. Myers, III	N	1.00000000	*0.19800000	*0.01739648%	43-01054-000	Warren	Jefferson	0.00000000%	0.00000000%	0.00000000%	614-1/2 Walden Ave.	Tiltonsville	OH	43963	
440	Unleased Mineral Interest	Robert L. Leoni & Nancy L. Leoni, husband and wife, for their joint lives, remainder to the survivor of them	N	1.00000000	*0.19800000	*0.01739648%	43-00839-000	Warren	Jefferson	0.00000000%	0.00000000%	0.00000000%	612 Walden Ave.	Tiltonsville	OH	43963	
441	Unleased Mineral Interest	Robert L. Starr, A Divorced Man	N	1.00000000	*0.19800000	*0.01739648%	43-00634-000	Warren	Jefferson	0.00000000%	0.00000000%	0.00000000%	610 Walden Ave.	Tiltonsville	OH	43963	
442	Unleased Mineral Interest	Anthony Thomas Zeakes and Mary Anne Zeakes, husband and wife	N	1.00000000	*0.19800000	*0.01739648%	43-01362-000	Warren	Jefferson	0.00000000%	0.00000000%	0.00000000%	608 Walden Ave	Tiltonsville	OH	43963	
443	Unleased Mineral Interest	Pamela J. Dudzik	N	1.00000000	*0.19800000	*0.01739648%	43-00843-000	Warren	Jefferson	0.00000000%	0.00000000%	0.00000000%	606 Walden Ave	Tiltonsville	OH	43963	
444	Unleased Mineral Interest	Shirley L. Salvatori, Trustee of the William Salvatori Irrevocable Trust, Dated December 11, 2008	N	0.50000000	*0.09900000	*0.00869824%	43-00717-000	Warren	Jefferson	0.00000000%	0.00000000%	0.00000000%	602 Walden St.	Tiltonsville	OH	43963	
444	Unleased Mineral Interest	Shirley L. Salvatori, Trustee of the Shirley L. Salvatori Irrevocable Trust, Dated December 11, 2008	N	0.50000000	*0.09900000	*0.00869824%	43-00717-000	Warren	Jefferson	0.00000000%	0.00000000%	0.00000000%	602 Walden St.	Tiltonsville	OH	43963	Name Update
445	Unleased Mineral Interest	Shirley L. Salvatori, Trustee of the William Salvatori Irrevocable Trust, Dated December 11, 2008	N	0.50000000	*0.09900000	*0.00869824%	43-00716-000	Warren	Jefferson	0.00000000%	0.00000000%	0.00000000%	602 Walden St.	Tiltonsville	OH	43963	
445	Unleased Mineral Interest	Shirley L. Salvatori, Trustee of the Shirley L. Salvatori Irrevocable Trust, Dated December 11, 2008	N	0.50000000	*0.09900000	*0.00869824%	43-00716-000	Warren	Jefferson	0.00000000%	0.00000000%	0.00000000%	602 Walden St.	Tiltonsville	OH	43963	Name Update
446	Unleased Mineral Interest	Martha Christina Parker and Mildred Susan Lee, for their joint lives, remainder to the survivor of them	N	1.00000000	*0.19800000	*0.01739648%	43-00815-000	Warren	Jefferson	0.00000000%	0.00000000%	0.00000000%	600 Walden Ave.	Tiltonsville	OH	43963	
447	Unleased Mineral Interest	Richard Deneen Jr. and Brenda Deneen, husband and wife, for their joint lives, remainder to the survivor of them	N	1.00000000	*0.16800000	*0.01476065%	43-01206-000	Warren	Jefferson	0.00000000%	0.00000000%	0.00000000%	512 Walden Ave.	Tiltonsville	OH	43963	
448	Unleased Mineral Interest	Richard Deneen Jr. and Brenda Deneen, husband and wife, for their joint lives, remainder to the survivor of them	N	1.00000000	*0.03600000	*0.00316300%	43-01205-001	Warren	Jefferson	0.00000000%	0.00000000%	0.00000000%	512 Walden Ave.	Tiltonsville	OH	43963	
449	Unleased Mineral Interest	Kurt S. Bolock, married	N	1.00000000	*0.19200000	*0.01686932%	43-01205-000	Warren	Jefferson	0.00000000%	0.00000000%	0.00000000%	41773 Palmer Rd.	Belmont	OH	43718	
450	Unleased Mineral Interest	Samuel E. Croft and Rose M. Croft, as Co-Trustees of The Samuel E. Croft and Rose M. Croft Trust, dated December 14, 2009	N	1.00000000	*0.19800000	*0.01739648%	43-00479-000	Warren	Jefferson	0.00000000%	0.00000000%	0.00000000%	PO Box 66	Tiltonsville	OH	43963	
451	GPOR	George K. Pernick and Norma J. Pernick, husband and wife	Y	1.00000000	0.19800000	0.01739648%	43-00554-000	Warren	Jefferson	0.01739648%	0.01739648%	0.00000000%	42 Township Road 112	Rayland	OH	43943	
452	Unleased Mineral Interest	Jean Leoni	N	1.00000000	*0.19800000	*0.01739648%	43-01199-000	Warren	Jefferson	0.00000000%	0.00000000%	0.00000000%	337 Garden Dr	Wintersville	OH	43953	
453	Unleased Mineral Interest	John L. Dowdell and Alice A. Dowdell, husband and wife, for their joint lives remainder to the survivor of them	N	1.00000000	*0.19800000	*0.01739648%	43-01118-000	Warren	Jefferson	0.00000000%	0.00000000%	0.00000000%	502 Walden Ave.	Tiltonsville	OH	43963	
454	Unleased Mineral Interest	Kurt S. Bolock, married	N	1.00000000	*0.19800000	*0.01739648%	43-00534-000	Warren	Jefferson	0.00000000%	0.00000000%	0.00000000%	41773 Palmer Rd.	Belmont	OH	43718	
455	Unleased Mineral Interest	Sandra K. Skatula, single	N	1.00000000	*0.15200000	*0.01335488%	43-00864-000	Warren	Jefferson	0.00000000%	0.00000000%	0.00000000%	418 1/2 Walden Avenue #1/2	Tiltonsville	OH	43963	
456	Unleased Mineral Interest	Jack Fowler, LLC Attn: Jack Fowler, President	N	1.00000000	*0.15200000	*0.01335488%	43-00532-000	Warren	Jefferson	0.00000000%	0.00000000%	0.00000000%	117 Parkview Dr.	Weirton	WV	26062	
457	Unleased Mineral Interest	Jack Fowler, LLC Attn: Jack Fowler, President	N	1.00000000	*0.15200000	*0.01335488%	43-00531-000	Warren	Jefferson	0.00000000%	0.00000000%	0.00000000%	117 Parkview Dr.	Weirton	WV	26062	
458	Unleased Mineral Interest	Clarence Antonacci, Jr. and Mary N. Antonacci, for their joint lives, remainder to the survivor of them	N	1.00000000	*0.15200000	*0.01335488%	43-00530-000	Warren	Jefferson	0.00000000%	0.00000000%	0.00000000%	401 Walden Avenue	Tiltonsville	OH	43963	
459	Unleased Mineral Interest	Thomas E. Schrader and Barbara A. Schrader, husband and wife, for their joint lives, remainder to the survivor of them	N	1.00000000	*0.15200000	*0.01335488%	43-01083-000	Warren	Jefferson	0.00000000%	0.00000000%	0.00000000%	410 Walden Avenue	Tiltonsville	OH	43963	
460	Unleased Mineral Interest	Debbie Norman	N	1.00000000	*0.15200000	*0.01335488%	43-00542-000	Warren	Jefferson	0.00000000%	0.00000000%	0.00000000%	46634 West Almar Avenue	St. Clairsville	OH	43950	
461	Unleased Mineral Interest	Thomas E. Schrader and Barbara A. Schrader, husband and wife, for their joint lives, remainder to the survivor of them	N	1.00000000	*0.15200000	*0.01335488%	43-00543-000	Warren	Jefferson	0.00000000%	0.00000000%	0.00000000%	410 Walden Avenue	Tiltonsville	OH	43963	

Exhibit A-2
All Mineral Owners in the proposed Limestone Run South Unit

TRACT NUMBER	LEASE ID NUMBER	MINERAL OWNER	LEASED Y/N	DECIMAL INTEREST IN TRACT	SURFACE ACRES IN UNIT	TRACT PARTICIPATION IN UNIT	TAX MAP PARCEL ID	TOWNSHIP	COUNTY	COMMITTED WORKING INTEREST PERCENTAGE	GULFPORT APPALACHIA WORKING INTEREST PERCENTAGE	EQUINOR USA ONSHORE PROPERTIES, INC WORKING INTEREST PERCENTAGE	ADDRESS	CITY	STATE	ZIP	SUPPLEMENT 10/19/2021
462	Unleased Mineral Interest	Columbia Gas of Ohio, Inc. Attn: Vince Parisi, President	N	1.00000000	*0.15200000	*0.01335488%	43-04008-000	Warren	Jefferson	0.00000000%	0.00000000%	0.00000000%	PO Box 117	Columbus	OH	43216	
463	Unleased Mineral Interest	John A. Fowler, Jr. and Debra A. Fowler, husband and wife, for their joint lives remainder to the survivor of them	N	1.00000000	*0.15200000	*0.01335488%	43-00969-000	Warren	Jefferson	0.00000000%	0.00000000%	0.00000000%	117 Parkview Dr.	Weirton	WV	26062	
464	Unleased Mineral Interest	Clarence Antonacci, Jr. and Mary N. Antonacci, for their joint lives, remainder to the survivor of them	N	1.00000000	*0.15200000	*0.01335488%	43-01234-000	Warren	Jefferson	0.00000000%	0.00000000%	0.00000000%	401 Walden Avenue	Tiltonsville	OH	43963	
465	Unleased Mineral Interest	Smith Real Estate, LLC Attn: Randy Smith and Michelle L. Fluharty	N	1.00000000	*0.21000000	*0.01845082%	43-01468-000	Warren	Jefferson	0.00000000%	0.00000000%	0.00000000%	PO Box 903	New Cumberland	WV	26047	
466	Unleased Mineral Interest	Smith Real Estate, LLC Attn: Randy Smith and Michelle L. Fluharty	N	1.00000000	*0.24100000	*0.02117451%	43-01467-000	Warren	Jefferson	0.00000000%	0.00000000%	0.00000000%	PO Box 903	New Cumberland	WV	26047	
467	Unleased Mineral Interest	Smith Real Estate, LLC Attn: Randy Smith and Michelle L. Fluharty	N	1.00000000	*0.27200000	*0.02389820%	43-00678-000	Warren	Jefferson	0.00000000%	0.00000000%	0.00000000%	PO Box 903	New Cumberland	WV	26047	
468	Unleased Mineral Interest	Smith Real Estate, LLC Attn: Randy Smith and Michelle L. Fluharty	N	1.00000000	*0.03600000	*0.00316300%	43-00681-000	Warren	Jefferson	0.00000000%	0.00000000%	0.00000000%	PO Box 903	New Cumberland	WV	26047	
469	Unleased Mineral Interest	Unified Bank f/a The Citizens Savings Bank Attn: Elmer K. Leeper, Senior Vice-President of Retail Operations	N	1.00000000	*0.06600000	*0.00579883%	43-00667-000	Warren	Jefferson	0.00000000%	0.00000000%	0.00000000%	201 S. 4th Street	Martins Ferry	OH	43935	
470	Unleased Mineral Interest	James A. Wharton	N	1.00000000	*0.46000000	*0.04041607%	43-01294-000	Warren	Jefferson	0.00000000%	0.00000000%	0.00000000%	701 Maple Avenue	Tiltonsville	OH	43963	
471	Unleased Mineral Interest	David Alan Helms and Susan Helms, for and during their joint lives, remainder in fee simple to the survivor of them, his or her separate heirs and assigns forever	N	1.00000000	*0.16000000	*0.01405777%	43-00898-000	Warren	Jefferson	0.00000000%	0.00000000%	0.00000000%	617 Highland St.	Tiltonsville	OH	43963	
472	Unleased Mineral Interest	David Alan Helms and Susan Helms, for and during their joint lives, remainder in fee simple to the survivor of them, his or her separate heirs and assigns forever	N	1.00000000	*0.19000000	*0.01669360%	43-00900-000	Warren	Jefferson	0.00000000%	0.00000000%	0.00000000%	617 Highland St.	Tiltonsville	OH	43963	
473	GPOR	Thomas H. McQuillan and Debra McQuillan, for their joint lives, remainder to the survivor of them	Y	1.00000000	0.20000000	0.01757221%	43-00873-000	Warren	Jefferson	0.01757221%	0.01757221%	0.00000000%	615 Highland St.	Tiltonsville	OH	43963	
474	Unleased Mineral Interest	Gary A. McHugh and Nancy McHugh, husband and wife, for their joint lives, remainder to the survivor of them	N	1.00000000	*0.13800000	*0.01212482%	43-00944-000	Warren	Jefferson	0.00000000%	0.00000000%	0.00000000%	613 Highland St.	Tiltonsville	OH	43963	
475	Unleased Mineral Interest	Mary E. Lewis	N	1.00000000	*0.17000000	*0.01493638%	43-00914-000	Warren	Jefferson	0.00000000%	0.00000000%	0.00000000%	PO Box 142	Colerain	OH	43916	
476	Unleased Mineral Interest	Jack Fowler, LLC Attn: Jack Fowler, President	N	1.00000000	*0.04000000	*0.00351444%	43-00400-000	Warren	Jefferson	0.00000000%	0.00000000%	0.00000000%	117 Parkview Dr.	Weirton	WV	26062	
477	Unleased Mineral Interest	Jack Fowler, LLC Attn: Jack Fowler, President	N	1.00000000	*0.09900000	*0.00869824%	43-00399-000	Warren	Jefferson	0.00000000%	0.00000000%	0.00000000%	117 Parkview Dr.	Weirton	WV	26062	
478	Unleased Mineral Interest	Steven M. Lopez	N	1.00000000	*0.10000000	*0.00878610%	43-00783-000	Warren	Jefferson	0.00000000%	0.00000000%	0.00000000%	58741 Heil Addition Road	Martins Ferry	OH	43935	
479	Unleased Mineral Interest	Shelly J. Bandyk	N	1.00000000	*0.19800000	*0.01739648%	43-00785-000	Warren	Jefferson	0.00000000%	0.00000000%	0.00000000%	605 Highland Ave.	Tiltonsville	OH	43963	
480	Unleased Mineral Interest	Paul R. McKeegan, married and Carla J. McKeegan a joint life estate with remainder over in fee simple to the survivor of them	N	1.00000000	*0.19800000	*0.01739648%	43-01188-000	Warren	Jefferson	0.00000000%	0.00000000%	0.00000000%	240 Williams St.	Tiltonsville	OH	43963	
481	Unleased Mineral Interest	Paul R. McKeegan, married and Carla J. McKeegan a joint life estate with remainder over in fee simple to the survivor of them	N	1.00000000	*0.19800000	*0.01739648%	43-01187-000	Warren	Jefferson	0.00000000%	0.00000000%	0.00000000%	240 Williams St.	Tiltonsville	OH	43963	
482	Unleased Mineral Interest	Croft Apartments, LLC Attn: Samuel E. Croft	N	1.00000000	*0.19800000	*0.01739648%	43-00851-000	Warren	Jefferson	0.00000000%	0.00000000%	0.00000000%	PO Box 66 509 Highland Street	Tiltonsville Tiltonsville	OH OH	43963 43963	
483	Unleased Mineral Interest	Croft Apartments, LLC Attn: Samuel E. Croft	N	1.00000000	*0.19800000	*0.01739648%	43-00968-000	Warren	Jefferson	0.00000000%	0.00000000%	0.00000000%	PO Box 66 509 Highland Street	Tiltonsville Tiltonsville	OH OH	43963 43963	
484	Unleased Mineral Interest	West End Fabrication and Machine Shop, Inc. Attn: Samuel E. Croft	N	1.00000000	*0.19800000	*0.01739648%	43-00963-000	Warren	Jefferson	0.00000000%	0.00000000%	0.00000000%	509 Highland Street	Tiltonsville	OH	43963	
485	Unleased Mineral Interest	Matthew A. Pielech, an unmarried man	N	1.00000000	*0.19800000	*0.01739648%	43-00804-000	Warren	Jefferson	0.00000000%	0.00000000%	0.00000000%	507 Highland Ave.	Tiltonsville	OH	43963	
486	Unleased Mineral Interest	Dwayne D. Pielech	N	1.00000000	*0.19800000	*0.01739648%	43-00784-000	Warren	Jefferson	0.00000000%	0.00000000%	0.00000000%	505 Highland Ave.	Tiltonsville	OH	43963	
487	Unleased Mineral Interest	Kevin Duck and Jennifer Duck, a married couple, for their joint lives, with the remainder to the survivor of them	N	1.00000000	*0.19800000	*0.01739648%	43-00728-000	Warren	Jefferson	0.00000000%	0.00000000%	0.00000000%	503 Highland Ave.	Tiltonsville	OH	43963	
488	Unleased Mineral Interest	Gary A. Motto and Tamare S. Motto, husband and wife, for their joint lives, remainder to the survivor of them	N	1.00000000	*0.19800000	*0.01739648%	43-01368-000	Warren	Jefferson	0.00000000%	0.00000000%	0.00000000%	501 Highland St.	Tiltonsville	OH	43963	
489	Unleased Mineral Interest	F. Perry Sutton	N	1.00000000	*0.10000000	*0.00878610%	43-00729-000	Warren	Jefferson	0.00000000%	0.00000000%	0.00000000%	416 Stella Street	Tiltonsville	OH	43963	
490	Unleased Mineral Interest	Donald L. Haggerty and Kathleen A. Haggerty, husband and wife, for their joint lives, remainder to the survivor of them	N	1.00000000	*0.10000000	*0.00878610%	43-01239-000	Warren	Jefferson	0.00000000%	0.00000000%	0.00000000%	414 Stella Street	Tiltonsville	OH	43963	
491	Unleased Mineral Interest	Donald L. Haggerty and Kathleen A. Haggerty, husband and wife, for their joint lives, remainder to the survivor of them	N	1.00000000	*0.06000000	*0.00527166%	43-01240-000	Warren	Jefferson	0.00000000%	0.00000000%	0.00000000%	414 Stella Street	Tiltonsville	OH	43963	
492	Unleased Mineral Interest	Barbara J. Napier	N	1.00000000	*0.05000000	*0.00439305%	43-00646-000	Warren	Jefferson	0.00000000%	0.00000000%	0.00000000%	411 Highland Avenue	Tiltonsville	OH	43963	
493	GPOR	Thomas L. Harbert and Lucy G. Harbert, husband and wife	Y	1.00000000	0.10000000	0.00878610%	43-01195-000	Warren	Jefferson	0.00878610%	0.00878610%	0.00000000%	2720 County Road 16	Rayland	OH	43943	
494	Unleased Mineral Interest	Thomas E. Schrader and Barbara A. Schrader, husband and wife, for their joint lives, remainder to the survivor of them	N	1.00000000	*0.10000000	*0.00878610%	43-01208-000	Warren	Jefferson	0.00000000%	0.00000000%	0.00000000%	410 Walden Avenue	Tiltonsville	OH	43963	
495	Unleased Mineral Interest	Thomas E. Schrader and Barbara A. Schrader, husband and wife, for their joint lives, remainder to the survivor of them	N	1.00000000	*0.10000000	*0.00878610%	43-01209-000	Warren	Jefferson	0.00000000%	0.00000000%	0.00000000%	410 Walden Avenue	Tiltonsville	OH	43963	
496	Unleased Mineral Interest	Carl Bloom	N	1.00000000	*0.10000000	*0.00878610%	43-00415-000	Warren	Jefferson	0.00000000%	0.00000000%	0.00000000%	61 York Road	Rayland	OH	43943	
497	Unleased Mineral Interest	Jeffrey A. McGee, unmarried	N	1.00000000	*0.10000000	*0.00878610%	43-00775-000	Warren	Jefferson	0.00000000%	0.00000000%	0.00000000%	402 Stella Street	Tiltonsville	OH	43963	

Exhibit A-2
All Mineral Owners in the proposed Limestone Run South Unit

TRACT NUMBER	LEASE ID NUMBER	MINERAL OWNER	LEASED Y/N	DECIMAL INTEREST IN TRACT	SURFACE ACRES IN UNIT	TRACT PARTICIPATION IN UNIT	TAX MAP PARCEL ID	TOWNSHIP	COUNTY	COMMITTED WORKING INTEREST PERCENTAGE	GULFPORT APPALACHIA WORKING INTEREST PERCENTAGE	EQUINOR USA ONSHORE PROPERTIES, INC WORKING INTEREST PERCENTAGE	ADDRESS	CITY	STATE	ZIP	SUPPLEMENT 10/19/2021
498	Unleased Mineral Interest	Jeffrey A. McGee, unmarried	N	1.0000000	*0.0900000	*0.00790749%	43-00776-000	Warren	Jefferson	0.00000000%	0.00000000%	0.00000000%	402 Stella Street	Tiltonsville	OH	43963	
499	Unleased Mineral Interest	The Public Attn: Jason Staskey, the Mayor of the Village of Tiltonsville	N	1.0000000	*1.1000000	*0.09664714%	43-01499-000	Warren	Jefferson	0.00000000%	0.00000000%	0.00000000%	222 Grandview Avenue	Tiltonsville	OH	43963	
500	Unleased Mineral Interest	Catherine R. Doyle, single	N	1.0000000	*0.1220000	*0.01071905%	43-01019-000	Warren	Jefferson	0.00000000%	0.00000000%	0.00000000%	415 Highland Avenue	Tiltonsville	OH	43963	
501	Unleased Mineral Interest	Catherine R. Doyle, single	N	1.0000000	*0.1220000	*0.01071905%	43-01018-000	Warren	Jefferson	0.00000000%	0.00000000%	0.00000000%	415 Highland Avenue	Tiltonsville	OH	43963	
502	Unleased Mineral Interest	Kimberly J. Pielech, a widow and not remarried	N	1.0000000	*0.0300000	*0.00263583%	43-00645-001	Warren	Jefferson	0.00000000%	0.00000000%	0.00000000%	409 Highland Avenue	Tiltonsville	OH	43963	
503	Unleased Mineral Interest	Barbara J. Napier	N	1.0000000	*0.1100000	*0.00966471%	43-00645-000	Warren	Jefferson	0.00000000%	0.00000000%	0.00000000%	411 Highland Avenue	Tiltonsville	OH	43963	
504	Unleased Mineral Interest	Kimberly J. Pielech, a widow and not remarried	N	1.0000000	*0.1200000	*0.01054332%	43-00610-000	Warren	Jefferson	0.00000000%	0.00000000%	0.00000000%	409 Highland Avenue	Tiltonsville	OH	43963	
505	Unleased Mineral Interest	Edward L. Eugeni and Arlene Eugeni, husband and wife, for their joint lives, remainder to the survivor of them	N	1.0000000	*0.1220000	*0.01071905%	43-00786-000	Warren	Jefferson	0.00000000%	0.00000000%	0.00000000%	230 Adams Lane	Rayland	OH	43943	
506	Unleased Mineral Interest	John A. Fowler, Jr. and Debra A. Fowler, husband and wife, for their joint lives, remainder to the survivor of them	N	1.0000000	*0.1220000	*0.01071905%	43-01005-000	Warren	Jefferson	0.00000000%	0.00000000%	0.00000000%	117 Parkview Dr.	Weirton	WV	26062	
507	Unleased Mineral Interest	Joel D. Passage and Wendy A. Passage, husband and wife, as joint tenants with rights of survivorship, and not tenants in common	N	1.0000000	*0.1500000	*0.01317915%	43-00714-000	Warren	Jefferson	0.00000000%	0.00000000%	0.00000000%	403 Highland St.	Tiltonsville	OH	43963	
508	Unleased Mineral Interest	Joel D. Passage and Wendy A. Passage, husband and wife, as joint tenants with rights of survivorship, and not tenants in common	N	1.0000000	*0.1300000	*0.01142193%	43-00713-000	Warren	Jefferson	0.00000000%	0.00000000%	0.00000000%	403 Highland St.	Tiltonsville	OH	43963	
509	GPOR	Clarence Billingsley, Jr., a single man	Y	0.3333333	0.0500000	0.00439305%	43-00462-000	Warren	Jefferson	0.00439305%	0.00439305%	0.00000000%	227 Arn Avenue	Tiltonsville	OH	43963	
509	GPOR	Randy Billingsley	Y	0.6666667	0.1000000	0.00878610%	43-00462-000	Warren	Jefferson	0.00878610%	0.00878610%	0.00000000%	227 Arn Avenue	Tiltonsville	OH	43963	
510	Unleased Mineral Interest	JMH Corporation, Inc. Attn: Grant N. Helms, President	N	1.0000000	*0.1400000	*0.01230054%	43-00993-000	Warren	Jefferson	0.00000000%	0.00000000%	0.00000000%	139 3rd Street	Tiltonsville	OH	43963	
511	GPOR	Phyllis L. Kurtz and Lorraine Cosette Dallas, for their joint lives, remainder to the survivor of them	Y	1.0000000	0.1510000	0.01326702%	43-01350-000	Warren	Jefferson	0.01326702%	0.01326702%	0.00000000%	714 Vine St.	Tiltonsville	OH	43963	
512	GPOR	Ryan C. Kourim, a single man	Y	1.0000000	0.2590000	0.02275601%	43-00857-000	Warren	Jefferson	0.02275601%	0.02275601%	0.00000000%	712 Vine Street	Tiltonsville	OH	43963	
513	Unleased Mineral Interest	Henry V. Kenjorsky, III	N	1.0000000	*0.2110000	*0.01853868%	43-01383-000	Warren	Jefferson	0.00000000%	0.00000000%	0.00000000%	133 Martha Street	Yorkville	OH	43971	
514	Unleased Mineral Interest	Margery L. Lollini aka Margery Lou Lollini	N	1.0000000	*0.2110000	*0.01853868%	43-01385-000	Warren	Jefferson	0.00000000%	0.00000000%	0.00000000%	700 Vine Street	Tiltonsville	OH	43963	
515	Unleased Mineral Interest	Mary Lou Higgins, a widow and not remarried	N	1.0000000	*0.0300000	*0.00263583%	43-01386-000	Warren	Jefferson	0.00000000%	0.00000000%	0.00000000%	706 Vine Street	Tiltonsville	OH	43963	
516	Unleased Mineral Interest	Mary Lou Higgins, a widow and not remarried	N	1.0000000	*0.1980000	*0.01739648%	43-00603-000	Warren	Jefferson	0.00000000%	0.00000000%	0.00000000%	706 Vine Street	Tiltonsville	OH	43963	
517	GPOR	Catherine A. Macalister a/k/a Catherine A. Mac Alistair and Kenneth B. Mac Alistair, husband and wife, as joint tenants with rights of survivorship and not tenants in common	Y	1.0000000	0.1980000	0.01739648%	43-00604-000	Warren	Jefferson	0.01739648%	0.01739648%	0.00000000%	704 Vine Street	Tiltonsville	OH	43963	
518	GPOR	Gregory Nemeth aka Gregory L. Nemeth aka Greg L. Nemeth and Michele Lee Nemeth aka Michele L. Nemeth, husband and wife	Y	1.0000000	0.6730000	0.05913047%	43-01445-000	Warren	Jefferson	0.05913047%	0.05913047%	0.00000000%	P. O Box 307	Rayland	OH	43943	
519	Unleased Mineral Interest	Jessica F. Ellis	N	1.0000000	*0.2320000	*0.02038376%	43-01023-000	Warren	Jefferson	0.00000000%	0.00000000%	0.00000000%	702 Vine Street	Tiltonsville	OH	43963	
520	GPOR	Gregory Nemeth aka Gregory L. Nemeth aka Greg L. Nemeth and Michele Lee Nemeth aka Michele L. Nemeth, husband and wife	Y	1.0000000	1.1710000	0.10288527%	43-00431-000	Warren	Jefferson	0.10288527%	0.10288527%	0.00000000%	P.O. Box 307	Rayland	OH	43943	
521	GPOR Non-Conforming	Margery L. Lollini aka Margery Lou Lollini	Y	1.0000000	0.2320000	0.02038376%	43-01077-000	Warren	Jefferson	0.02038376%	0.02038376%	0.00000000%	700 Vine Street	Tiltonsville	OH	43963	
522	Unleased Mineral Interest	Jeffrey L. Edzkowski	N	1.0000000	*0.1720000	*0.01511210%	43-01348-000	Warren	Jefferson	0.00000000%	0.00000000%	0.00000000%	149 Church Street	Rayland	OH	43943	
523	Unleased Mineral Interest	Dino J. Lollini and Marie C. Lollini, husband and wife, for their joint lives, remainder to the survivor of them	N	1.0000000	*0.2920000	*0.02565542%	43-00899-000	Warren	Jefferson	0.00000000%	0.00000000%	0.00000000%	618 Maple Ave.	Tiltonsville	OH	43963	
524	Unleased Mineral Interest	Dino J. Lollini and Marie C. Lollini, husband and wife, for their joint lives, remainder to the survivor of them	N	1.0000000	*0.1750000	*0.01537568%	43-00991-000	Warren	Jefferson	0.00000000%	0.00000000%	0.00000000%	618 Maple Ave.	Tiltonsville	OH	43963	
525	Unleased Mineral Interest	Gina Lukas and Paul Lukas, for their joint lives, remainder to the survivor of them	N	1.0000000	*0.2320000	*0.02038376%	43-01257-000	Warren	Jefferson	0.00000000%	0.00000000%	0.00000000%	612 Maple Ave.	Tiltonsville	OH	43963	
526	Unleased Mineral Interest	Dino J. Lollini and Marie C. Lollini, husband and wife, for their joint lives, remainder to the survivor of them	N	1.0000000	*0.2500000	*0.02196526%	43-00744-000	Warren	Jefferson	0.00000000%	0.00000000%	0.00000000%	618 Maple Way	Tiltonsville	OH	43963	
527	GPOR	Alfreda J. Lollini, Trustee of the William and Alfreda Lollini 2017 Revocable Trust dated February 14, 2017 (by restatement dated March 24, 2020), by Alfreda J. Lollini, Trustee	Y	1.0000000	0.1290000	0.01133407%	43-01650-000	Warren	Jefferson	0.01133407%	0.01133407%	0.00000000%	608 Maple Ave	Tiltonsville	OH	43963	
528	GPOR	Alfreda J. Lollini, Trustee of the William and Alfreda Lollini 2017 Revocable Trust dated February 14, 2017 (by restatement dated March 24, 2020), by Alfreda J. Lollini, Trustee	Y	1.0000000	0.2400000	0.02108665%	43-00391-000	Warren	Jefferson	0.02108665%	0.02108665%	0.00000000%	608 Maple Ave	Tiltonsville	OH	43963	
529	GPOR	Kenneth A. Brindley, divorced and unremarried	Y	1.0000000	0.2320000	0.02038376%	43-00953-000	Warren	Jefferson	0.02038376%	0.02038376%	0.00000000%	606 Maple Avenue	Tiltonsville	OH	43963	
530	Unleased Mineral Interest	Matthew W. Smith and Carrie A. Smith, for their joint lives, remainder to the survivor of them	N	1.0000000	*0.0710000	*0.00623813%	43-01363-000	Warren	Jefferson	0.00000000%	0.00000000%	0.00000000%	604 Maple Avenue	Tiltonsville	OH	43963	
531	GPOR	Samuel Anthony Jones and Kelly A. Jones, husband and wife	Y	1.0000000	0.1310000	0.01150980%	43-01366-000	Warren	Jefferson	0.01150980%	0.01150980%	0.00000000%	604 1/2 Maple Avenue	Tiltonsville	OH	43963	
532	Unleased Mineral Interest	Brian P. Butler	N	1.0000000	*0.2160000	*0.01897798%	43-01007-000	Warren	Jefferson	0.00000000%	0.00000000%	0.00000000%	602 Vine St.	Tiltonsville	OH	43963	

Exhibit A-2
All Mineral Owners in the proposed Limestone Run South Unit

TRACT NUMBER	LEASE ID NUMBER	MINERAL OWNER	LEASED Y/N	DECIMAL INTEREST IN TRACT	SURFACE ACRES IN UNIT	TRACT PARTICIPATION IN UNIT	TAX MAP PARCEL ID	TOWNSHIP	COUNTY	COMMITTED WORKING INTEREST PERCENTAGE	GULFPORT APPALACHIA WORKING INTEREST PERCENTAGE	EQUINOR USA ONSHORE PROPERTIES, INC WORKING INTEREST PERCENTAGE	ADDRESS	CITY	STATE	ZIP	SUPPLEMENT 10/19/2021
533	Unleased Mineral Interest	James R. Strachan	N	1.00000000	*0.14000000	*0.01230054%	43-00522-000	Warren	Jefferson	0.00000000%	0.00000000%	0.00000000%	600 Vine Street	Tiltonsville	OH	43963	
534	Unleased Mineral Interest	Kelli Brindley	N	1.00000000	*0.18000000	*0.01581499%	43-00486-000	Warren	Jefferson	0.00000000%	0.00000000%	0.00000000%	600 1/2 Vine St.	Tiltonsville	OH	43963	
535	Unleased Mineral Interest	James Liston and Sharon Liston, husband and wife, for their joint lives, remainder to the survivor of them	N	1.00000000	*0.18000000	*0.01581499%	43-00661-000	Warren	Jefferson	0.00000000%	0.00000000%	0.00000000%	606 Highland Ave.	Tiltonsville	OH	43963	
536	Unleased Mineral Interest	Jack Fowler, LLC Attn: Jack Fowler, President	N	1.00000000	*0.12000000	*0.01054332%	43-00911-000	Warren	Jefferson	0.00000000%	0.00000000%	0.00000000%	117 Parkview Dr.	Weirton	WV	26062	
537	GPOR	James B. Mitchell, husband and Barbara J. Mitchell, his wife, for their joint lives, remainder to the survivor of them	Y	1.00000000	0.13000000	0.01142193%	43-00490-000	Warren	Jefferson	0.01142193%	0.01142193%	0.00000000%	602 Highland Ave.	Tiltonsville	OH	43963	
538	Unleased Mineral Interest	Joseph Captor and Karen S. Captor, husband and wife, for their joint lives, remainder to the survivor of them	N	1.00000000	*0.18000000	*0.01581499%	43-00565-000	Warren	Jefferson	0.00000000%	0.00000000%	0.00000000%	600 Highland Avenue	Tiltonsville	OH	43963	Name Correction
539	Unleased Mineral Interest	John M. Guerriero	N	1.00000000	*0.14000000	*0.01230054%	43-00394-000	Warren	Jefferson	0.00000000%	0.00000000%	0.00000000%	518 Highland Ave	Tiltonsville	OH	43963	
540	Unleased Mineral Interest	Debra Kloss n/k/a Debra Fowler	N	1.00000000	*0.14000000	*0.01230054%	43-00715-000	Warren	Jefferson	0.00000000%	0.00000000%	0.00000000%	117 Parkview Dr	Weirton	WV	26062	
541	GPOR	Lisa J. Moreland and Steven P. Moreland, wife and husband, for their joint lives, remainder to the survivor of them	Y	1.00000000	0.14000000	0.01230054%	43-00516-000	Warren	Jefferson	0.01230054%	0.01230054%	0.00000000%	512 Highland Ave	Tiltonsville	OH	43963	
542	GPOR	Lisa J. Moreland and Steven P. Moreland, wife and husband, for their joint lives, remainder to the survivor of them	Y	1.00000000	0.14000000	0.01230054%	43-00515-000	Warren	Jefferson	0.01230054%	0.01230054%	0.00000000%	512 Highland Ave	Tiltonsville	OH	43963	
543	Unleased Mineral Interest	Carl R. George	N	1.00000000	*0.14000000	*0.01230054%	43-00408-000	Warren	Jefferson	0.00000000%	0.00000000%	0.00000000%	510 Highland Ave	Tiltonsville	OH	43963	
544	Unleased Mineral Interest	Dawn H. Nonack and Nicholas P. Nonack, wife and husband, for their joint lives, remainder to the survivor of them	N	1.00000000	*0.14000000	*0.01230054%	43-01255-000	Warren	Jefferson	0.00000000%	0.00000000%	0.00000000%	508 Highland Ave	Tiltonsville	OH	43963	
545	Unleased Mineral Interest	Michael Robey, single	N	1.00000000	*0.14000000	*0.01230054%	43-00393-000	Warren	Jefferson	0.00000000%	0.00000000%	0.00000000%	506 Highland Ave	Tiltonsville	OH	43963	
546	Unleased Mineral Interest	James E. and Bernadette Hogan, a joint life estate with remainder over in fee simple to the survivor of them	N	1.00000000	*0.14000000	*0.01230054%	43-00392-000	Warren	Jefferson	0.00000000%	0.00000000%	0.00000000%	504 Highland Ave	Tiltonsville	OH	43963	
547	Unleased Mineral Interest	David Vitchnr	N	1.00000000	*0.14000000	*0.01230054%	43-00978-000	Warren	Jefferson	0.00000000%	0.00000000%	0.00000000%	4187 Refugee Rd SW	Hebron	OH	43025	
548	Unleased Mineral Interest	David Vitchnr	N	1.00000000	*0.14000000	*0.01230054%	43-00977-000	Warren	Jefferson	0.00000000%	0.00000000%	0.00000000%	4187 Refugee Rd SW	Hebron	OH	43025	
549	Unleased Mineral Interest	Indian Club of Tiltonsville Attn: Kevin M. Spang, Agent	N	1.00000000	*0.15200000	*0.01335488%	43-00770-000	Warren	Jefferson	0.00000000%	0.00000000%	0.00000000%	513 Rose Ave	Tiltonsville	OH	43963	
550	Unleased Mineral Interest	Indian Club of Tiltonsville Attn: Kevin M. Spang, Agent	N	1.00000000	*0.15200000	*0.01335488%	43-00769-000	Warren	Jefferson	0.00000000%	0.00000000%	0.00000000%	513 Rose Ave	Tiltonsville	OH	43963	
551	Unleased Mineral Interest	Indian Club of Tiltonsville Attn: Kevin M. Spang, Agent	N	1.00000000	*0.15200000	*0.01335488%	43-00768-000	Warren	Jefferson	0.00000000%	0.00000000%	0.00000000%	513 Rose Ave	Tiltonsville	OH	43963	
552	Unleased Mineral Interest	Indian Club of Tiltonsville Attn: Kevin M. Spang, Agent	N	1.00000000	*0.15200000	*0.01335488%	43-00767-000	Warren	Jefferson	0.00000000%	0.00000000%	0.00000000%	513 Rose Ave	Tiltonsville	OH	43963	
553	Unleased Mineral Interest	Indian Club of Tiltonsville Attn: Kevin M. Spang, Agent	N	1.00000000	*0.15200000	*0.01335488%	43-00766-000	Warren	Jefferson	0.00000000%	0.00000000%	0.00000000%	513 Rose Ave	Tiltonsville	OH	43963	
554	Unleased Mineral Interest	Indian Club of Tiltonsville Attn: Kevin M. Spang, Agent	N	1.00000000	*0.15200000	*0.01335488%	43-00765-000	Warren	Jefferson	0.00000000%	0.00000000%	0.00000000%	513 Rose Ave	Tiltonsville	OH	43963	
555	Unleased Mineral Interest	Indian Club of Tiltonsville Attn: Kevin M. Spang, Agent	N	1.00000000	*0.15200000	*0.01335488%	43-00764-000	Warren	Jefferson	0.00000000%	0.00000000%	0.00000000%	513 Rose Ave	Tiltonsville	OH	43963	
556	Unleased Mineral Interest	Indian Club of Tiltonsville Attn: Kevin M. Spang, Agent	N	1.00000000	*0.17000000	*0.01493638%	43-00763-000	Warren	Jefferson	0.00000000%	0.00000000%	0.00000000%	513 Rose Ave	Tiltonsville	OH	43963	
557	Unleased Mineral Interest	Jack Fowler, LLC Attn: Jack Fowler, President	N	1.00000000	*0.18000000	*0.01581499%	43-00724-000	Warren	Jefferson	0.00000000%	0.00000000%	0.00000000%	117 Parkview Dr.	Weirton	WV	26062	
558	Unleased Mineral Interest	Jack Fowler, LLC Attn: Jack Fowler, President	N	1.00000000	*0.18000000	*0.01581499%	43-00723-000	Warren	Jefferson	0.00000000%	0.00000000%	0.00000000%	117 Parkview Dr.	Weirton	WV	26062	
559	Unleased Mineral Interest	Jack Fowler, LLC Attn: Jack Fowler, President	N	1.00000000	*0.19000000	*0.01669360%	43-00814-000	Warren	Jefferson	0.00000000%	0.00000000%	0.00000000%	117 Parkview Dr.	Weirton	WV	26062	
560	Unleased Mineral Interest	Jack Fowler, LLC Attn: Jack Fowler, President	N	1.00000000	*0.20000000	*0.01757221%	43-00813-000	Warren	Jefferson	0.00000000%	0.00000000%	0.00000000%	117 Parkview Dr.	Weirton	WV	26062	
561	Unleased Mineral Interest	John M. McKeegan and Sharon J. McKeegan, husband and wife, for their joint lives, remainder to the survivor of them	N	1.00000000	*0.23000000	*0.02020804%	43-00946-000	Warren	Jefferson	0.00000000%	0.00000000%	0.00000000%	502 Rose Ave	Tiltonsville	OH	43963	
562	Unleased Mineral Interest	John M. McKeegan and Sharon J. McKeegan, husband and wife, for their joint lives, remainder to the survivor of them	N	1.00000000	*0.19800000	*0.01739648%	43-00945-000	Warren	Jefferson	0.00000000%	0.00000000%	0.00000000%	502 Rose Ave	Tiltonsville	OH	43963	
563	Unleased Mineral Interest	Stanley J. Piosek a/k/a Stanley Joseph Piosek and Debora Jean Piosek, husband and wife, for their joint lived remainder to the survivor of them	N	1.00000000	*0.25000000	*0.02196526%	43-01203-000	Warren	Jefferson	0.00000000%	0.00000000%	0.00000000%	500 Rose Ave	Tiltonsville	OH	43963	
564	Unleased Mineral Interest	Stanley J. Piosek a/k/a Stanley Joseph Piosek and Debora Jean Piosek, husband and wife, for their joint lived remainder to the survivor of them	N	1.00000000	*0.23000000	*0.02020804%	43-01202-000	Warren	Jefferson	0.00000000%	0.00000000%	0.00000000%	500 Rose Ave	Tiltonsville	OH	43963	
565	Unleased Mineral Interest	Robert K. Deval and Leota S. Deval, husband and wife, for their joint lives, remainder to the survivor of them	N	1.00000000	*0.20000000	*0.01757221%	43-00803-000	Warren	Jefferson	0.00000000%	0.00000000%	0.00000000%	412 Highland Avenue	Tiltonsville	OH	43963	
566	Unleased Mineral Interest	Daniel A. Signorini	N	1.00000000	*0.15200000	*0.01335488%	43-01116-000	Warren	Jefferson	0.00000000%	0.00000000%	0.00000000%	218 Hudson Avenue	Tiltonsville	OH	43963	
567	Unleased Mineral Interest	Daniel A. Signorini	N	1.00000000	*0.10600000	*0.00931327%	43-01115-000	Warren	Jefferson	0.00000000%	0.00000000%	0.00000000%	218 Hudson Avenue	Tiltonsville	OH	43963	
568	Unleased Mineral Interest	James M. Skapik, Life Estate	N	1.00000000	*0.08000000	*0.00702888%	43-00599-000	Warren	Jefferson	0.00000000%	0.00000000%	0.00000000%	214 Hudson Avenue	Tiltonsville	OH	43963	
568	Unleased Mineral Interest	Lori A. Gerdau, Angela R. Bilyeu, Shari R. Roulley, and Jami M. Esposito, Remaindermen	N	***	***	***	43-00599-000	Warren	Jefferson	0.00000000%	0.00000000%	0.00000000%	214 Hudson Avenue	Tiltonsville	OH	43963	

Exhibit A-2
All Mineral Owners in the proposed Limestone Run South Unit

TRACT NUMBER	LEASE ID NUMBER	MINERAL OWNER	LEASED Y/N	DECIMAL INTEREST IN TRACT	SURFACE ACRES IN UNIT	TRACT PARTICIPATION IN UNIT	TAX MAP PARCEL ID	TOWNSHIP	COUNTY	COMMITTED WORKING INTEREST PERCENTAGE	GULFPORT APPALACHIA WORKING INTEREST PERCENTAGE	EQUINOR USA ONSHORE PROPERTIES, INC WORKING INTEREST PERCENTAGE	ADDRESS	CITY	STATE	ZIP	SUPPLEMENT 10/19/2021
569	Unleased Mineral Interest	James M. Skapik, Life Estate	N	1.0000000	*0.1500000	*0.01317915%	43-00600-000	Warren	Jefferson	0.00000000%	0.00000000%	0.00000000%	214 Hudson Avenue	Tiltonsville	OH	43963	
569	Unleased Mineral Interest	Lori A. Gerdau, Angela R. Bilyeu, Shari R. Roulley, and Jami M. Esposito, Remaindermen	N	***	***	***	43-00600-000	Warren	Jefferson	0.00000000%	0.00000000%	0.00000000%	214 Hudson Avenue	Tiltonsville	OH	43963	
570	Unleased Mineral Interest	James M. Skapik, Life Estate	N	1.0000000	*0.1500000	*0.01317915%	43-00601-000	Warren	Jefferson	0.00000000%	0.00000000%	0.00000000%	214 Hudson Avenue	Tiltonsville	OH	43963	
570	Unleased Mineral Interest	Lori A. Gerdau, Angela R. Bilyeu, Shari R. Roulley, and Jami M. Esposito, Remaindermen	N	***	***	***	43-00601-000	Warren	Jefferson	0.00000000%	0.00000000%	0.00000000%	214 Hudson Avenue	Tiltonsville	OH	43963	
571	Unleased Mineral Interest	James M. Skapik, Life Estate	N	1.0000000	*0.1500000	*0.01317915%	43-00905-000	Warren	Jefferson	0.00000000%	0.00000000%	0.00000000%	214 Hudson Avenue	Tiltonsville	OH	43963	
571	Unleased Mineral Interest	Lori A. Gerdau, Angela R. Bilyeu, Shari R. Roulley, and Jami M. Esposito, Remaindermen	N	***	***	***	43-00905-000	Warren	Jefferson	0.00000000%	0.00000000%	0.00000000%	214 Hudson Avenue	Tiltonsville	OH	43963	
572	Unleased Mineral Interest	Mark R. Masters	N	1.0000000	*0.1500000	*0.01317915%	43-00906-000	Warren	Jefferson	0.00000000%	0.00000000%	0.00000000%	206 Hudson Ave.	Tiltonsville	OH	43963	
573	Unleased Mineral Interest	Mark R. Masters	N	1.0000000	*0.1500000	*0.01317915%	43-00907-000	Warren	Jefferson	0.00000000%	0.00000000%	0.00000000%	206 Hudson Ave.	Tiltonsville	OH	43963	
574	Unleased Mineral Interest	Mark R. Masters	N	1.0000000	*0.1500000	*0.01317915%	43-00908-000	Warren	Jefferson	0.00000000%	0.00000000%	0.00000000%	206 Hudson Ave.	Tiltonsville	OH	43963	
575	Unleased Mineral Interest	Mark R. Masters	N	1.0000000	*0.1500000	*0.01317915%	43-00909-000	Warren	Jefferson	0.00000000%	0.00000000%	0.00000000%	206 Hudson Ave.	Tiltonsville	OH	43963	
576	Unleased Mineral Interest	James P. Casper	N	1.0000000	*0.1500000	*0.01317915%	43-00555-000	Warren	Jefferson	0.00000000%	0.00000000%	0.00000000%	98 3rd Street	Rayland	OH	43943	
577	GPOR	Gregory Nemeth aka Gregory L. Nemeth aka Greg L. Nemeth and Michele Lee Nemeth aka Michele L. Nemeth, husband and wife	Y	1.0000000	0.1400000	0.01230054%	43-00403-000	Warren	Jefferson	0.01230054%	0.01230054%	0.00000000%	P.O. Box 307	Rayland	OH	43943	
578	Unleased Mineral Interest	Charles J. McKeegan	N	0.5000000	*0.0700000	*0.00615027%	43-00835-000	Warren	Jefferson	0.00000000%	0.00000000%	0.00000000%	54061 Brackin Rd.	Bridgeport	OH	43912	
578	Unleased Mineral Interest	Paul R. McKeegan, married	N	0.5000000	*0.0700000	*0.00615027%	43-00835-000	Warren	Jefferson	0.00000000%	0.00000000%	0.00000000%	240 Williams St.	Tiltonsville	OH	43963	
579	Unleased Mineral Interest	Charles J. McKeegan	N	0.5000000	*0.0750000	*0.00658958%	43-00836-000	Warren	Jefferson	0.00000000%	0.00000000%	0.00000000%	54061 Brackin Rd.	Bridgeport	OH	43912	
579	Unleased Mineral Interest	Paul R. McKeegan, married	N	0.5000000	*0.0750000	*0.00658958%	43-00836-000	Warren	Jefferson	0.00000000%	0.00000000%	0.00000000%	240 Williams St.	Tiltonsville	OH	43963	
580	Unleased Mineral Interest	Paul R. McKeegan, married	N	0.5000000	*0.0750000	*0.00658958%	43-00837-000	Warren	Jefferson	0.00000000%	0.00000000%	0.00000000%	240 Williams St.	Tiltonsville	OH	43963	
580	Unleased Mineral Interest	Charles J. McKeegan	N	0.5000000	*0.0750000	*0.00658958%	43-00837-000	Warren	Jefferson	0.00000000%	0.00000000%	0.00000000%	54061 Brackin Rd.	Bridgeport	OH	43912	
581	GPOR	Gregory Nemeth aka Gregory L. Nemeth aka Greg L. Nemeth and Michele Lee Nemeth aka Michele L. Nemeth, husband and wife	Y	1.0000000	0.1500000	0.01317915%	43-01091-000	Warren	Jefferson	0.01317915%	0.01317915%	0.00000000%	P.O. Box 307	Rayland	OH	43943	
582	Unleased Mineral Interest	Paul R. McKeegan, married	N	0.5000000	*0.1100000	*0.00966471%	43-00838-000	Warren	Jefferson	0.00000000%	0.00000000%	0.00000000%	240 Williams St.	Tiltonsville	OH	43963	
582	Unleased Mineral Interest	Charles J. McKeegan	N	0.5000000	*0.1100000	*0.00966471%	43-00838-000	Warren	Jefferson	0.00000000%	0.00000000%	0.00000000%	54061 Brackin Rd.	Bridgeport	OH	43912	
583	GPOR	Gregory Nemeth aka Gregory L. Nemeth aka Greg L. Nemeth and Michele Lee Nemeth aka Michele L. Nemeth, husband and wife	Y	1.0000000	0.2100000	0.01845082%	43-00520-000	Warren	Jefferson	0.01845082%	0.01845082%	0.00000000%	P.O. Box 307	Rayland	OH	43943	
584	Unleased Mineral Interest	William Smith	N	1.0000000	*0.2100000	*0.01845082%	43-00493-000	Warren	Jefferson	0.00000000%	0.00000000%	0.00000000%	221 Hudson Ave	Tiltonsville	OH	43963	
585	Unleased Mineral Interest	William Smith	N	1.0000000	*0.1590000	*0.01396990%	43-00492-000	Warren	Jefferson	0.00000000%	0.00000000%	0.00000000%	221 Hudson Ave	Tiltonsville	OH	43963	
586	GPOR	William Michael Swiger a/k/a William M. Swiger and Catherine L. Swiger f/k/a Catherine Lynn Patterson, husband and wife, for their joint lives, remainder to the survivor of them	Y	1.0000000	0.1590000	0.01396990%	43-00817-000	Warren	Jefferson	0.01396990%	0.01396990%	0.00000000%	217 Hudson Ave.	Tiltonsville	OH	43963	
587	GPOR	William Michael Swiger a/k/a William M. Swiger and Catherine L. Swiger f/k/a Catherine Lynn Patterson, husband and wife, for their joint lives, remainder to the survivor of them	Y	1.0000000	0.1590000	0.01396990%	43-00816-000	Warren	Jefferson	0.01396990%	0.01396990%	0.00000000%	217 Hudson Ave.	Tiltonsville	OH	43963	
588	Unleased Mineral Interest	David J. Scarpone and Erika S. Scarpone, husband and wife, for their joint lives, remainder to the survivor of them	N	1.0000000	*0.1590000	*0.01396990%	43-01028-000	Warren	Jefferson	0.00000000%	0.00000000%	0.00000000%	209 Mound Street	Tiltonsville	OH	43963	
589	Unleased Mineral Interest	David J. Scarpone and Erika S. Scarpone, husband and wife, for their joint lives, remainder to the survivor of them	N	1.0000000	*0.1340000	*0.01177338%	43-01631-000	Warren	Jefferson	0.00000000%	0.00000000%	0.00000000%	209 Mound Street	Tiltonsville	OH	43963	
590	Unleased Mineral Interest	Robert O. Prati and Kristine S. Prati, husband and wife, Life Estate	N	1.0000000	*0.0550000	*0.00483236%	43-01632-000	Warren	Jefferson	0.00000000%	0.00000000%	0.00000000%	209 Hudson Avenue	Tiltonsville	OH	43963	
590	Unleased Mineral Interest	Erika S. Scarpone, married and Joshua R. Prati, married, Remaindermen	N	***	***	***	43-01632-000	Warren	Jefferson	0.00000000%	0.00000000%	0.00000000%	209 Hudson Avenue	Tiltonsville	OH	43963	
591	Unleased Mineral Interest	Robert O. Prati and Kristine S. Prati, husband and wife, Life Estate	N	1.0000000	*0.1590000	*0.01396990%	43-01258-000	Warren	Jefferson	0.00000000%	0.00000000%	0.00000000%	209 Hudson Avenue	Tiltonsville	OH	43963	
591	Unleased Mineral Interest	Erika S. Scarpone, married and Joshua R. Prati, married, Remaindermen	N	***	***	***	43-01258-000	Warren	Jefferson	0.00000000%	0.00000000%	0.00000000%	209 Hudson Avenue	Tiltonsville	OH	43963	
592	GPOR	Joyce A. McDiffitt nka Joyce A. Bradley and Richard H. Bradley, wife and husband	Y	1.0000000	0.1500000	0.01317915%	43-00407-000	Warren	Jefferson	0.01317915%	0.01317915%	0.00000000%	207 Hudson Ave	Tiltonsville	OH	43963	
593	GPOR	Sara C. D' Andrea, widow and not remarried	Y	1.0000000	0.2000000	0.01757221%	43-00592-000	Warren	Jefferson	0.01757221%	0.01757221%	0.00000000%	205 Hudson Avenue	Tiltonsville	OH	43963	
594	GPOR	Gregory Nemeth aka Gregory L. Nemeth aka Greg L. Nemeth and Michele Lee Nemeth aka Michele L. Nemeth, husband and wife	Y	1.0000000	0.1500000	0.01317915%	43-00881-000	Warren	Jefferson	0.01317915%	0.01317915%	0.00000000%	P.O. Box 307	Rayland	OH	43943	
595	Unleased Mineral Interest	Dino J. Lollini aka Dino Joseph Lollini	N	1.0000000	*0.1500000	*0.01317915%	43-00562-000	Warren	Jefferson	0.00000000%	0.00000000%	0.00000000%	618 Maple Ave.	Tiltonsville	OH	43963	

Exhibit A-2
All Mineral Owners in the proposed Limestone Run South Unit

TRACT NUMBER	LEASE ID NUMBER	MINERAL OWNER	LEASED Y/N	DECIMAL INTEREST IN TRACT	SURFACE ACRES IN UNIT	TRACT PARTICIPATION IN UNIT	TAX MAP PARCEL ID	TOWNSHIP	COUNTY	COMMITTED WORKING INTEREST PERCENTAGE	GULFPORT APPALACHIA WORKING INTEREST PERCENTAGE	EQUINOR USA ONSHORE PROPERTIES, INC WORKING INTEREST PERCENTAGE	ADDRESS	CITY	STATE	ZIP	SUPPLEMENT 10/19/2021
596	Unleased Mineral Interest	Dino J. Lollini aka Dino Joseph Lollini	N	1.00000000	*0.21000000	*0.01845082%	43-00491-000	Warren	Jefferson	0.00000000%	0.00000000%	0.00000000%	618 Maple Ave.	Tiltonsville	OH	43963	
597	GPOR	Gregory Nemeth aka Gregory L. Nemeth aka Greg L. Nemeth and Michele Lee Nemeth aka Michele L. Nemeth, husband and wife	Y	1.00000000	0.15900000	0.01396990%	43-00875-000	Warren	Jefferson	0.01396990%	0.01396990%	0.00000000%	P.O. Box 307	Rayland	OH	43943	
598	GPOR	Gregory Nemeth aka Gregory L. Nemeth aka Greg L. Nemeth and Michele Lee Nemeth aka Michele L. Nemeth, husband and wife	Y	1.00000000	0.15900000	0.01396990%	43-00668-000	Warren	Jefferson	0.01396990%	0.01396990%	0.00000000%	P.O. Box 307	Rayland	OH	43943	
599	Unleased Mineral Interest	Virginia C. Zackey	N	1.00000000	*0.19800000	*0.01739648%	43-01360-000	Warren	Jefferson	0.00000000%	0.00000000%	0.00000000%	400 Highland Avenue	Tiltonsville	OH	43963	
600	GPOR	William Michael Swiger a/k/a William M. Swiger and Catherine L. Swiger Ek/a Catherine Lynn Patterson, husband and wife, for their joint lives, remainder to the survivor of them	Y	1.00000000	0.15200000	0.01335488%	43-01006-000	Warren	Jefferson	0.01335488%	0.01335488%	0.00000000%	217 Hudson Avenue	Tiltonsville	OH	43963	
601	Unleased Mineral Interest	Jamie L. Gray, unmarried	N	1.00000000	*0.15200000	*0.01335488%	43-01100-000	Warren	Jefferson	0.00000000%	0.00000000%	0.00000000%	216 Arn Avenue	Tiltonsville	OH	43963	
602	Unleased Mineral Interest	Jamie L. Gray, unmarried	N	1.00000000	*0.12200000	*0.01071905%	43-01104-000	Warren	Jefferson	0.00000000%	0.00000000%	0.00000000%	216 Arn Avenue	Tiltonsville	OH	43963	
603	Unleased Mineral Interest	Jamie L. Gray, unmarried	N	1.00000000	*0.07200000	*0.00632599%	43-01101-000	Warren	Jefferson	0.00000000%	0.00000000%	0.00000000%	216 Arn Avenue	Tiltonsville	OH	43963	
604	Unleased Mineral Interest	John M. Sockman, a single man	N	1.00000000	*0.07600000	*0.00667744%	43-00552-000	Warren	Jefferson	0.00000000%	0.00000000%	0.00000000%	212 Arn Ave.	Tiltonsville	OH	43963	
605	Unleased Mineral Interest	John M. Sockman, a single man	N	1.00000000	*0.09900000	*0.00869824%	43-00553-000	Warren	Jefferson	0.00000000%	0.00000000%	0.00000000%	212 Arn Ave.	Tiltonsville	OH	43963	
606	Unleased Mineral Interest	Paula S. Haight, an unmarried individual	N	1.00000000	*0.08200000	*0.00720460%	43-00659-000	Warren	Jefferson	0.00000000%	0.00000000%	0.00000000%	55325 Wabash Street	Bridgeport	OH	43912	
607	Unleased Mineral Interest	Paula S. Haight, an unmarried individual	N	1.00000000	*0.15000000	*0.01317915%	43-00660-000	Warren	Jefferson	0.00000000%	0.00000000%	0.00000000%	55325 Wabash Street	Bridgeport	OH	43912	
608	Unleased Mineral Interest	Donald L. Donahue, Jr. and Sandra L. Donahue, husband and wife, for their joint lives, remainder to the survivor of them	N	1.00000000	*0.15200000	*0.01335488%	43-00495-000	Warren	Jefferson	0.00000000%	0.00000000%	0.00000000%	208 Arn Avenue	Tiltonsville	OH	43963	
609	Unleased Mineral Interest	Donald L. Donahue, Jr. and Sandra L. Donahue, husband and wife, for their joint lives, remainder to the survivor of them	N	1.00000000	*0.03600000	*0.00316300%	43-00496-000	Warren	Jefferson	0.00000000%	0.00000000%	0.00000000%	208 Arn Avenue	Tiltonsville	OH	43963	
610	Unleased Mineral Interest	Donald L. Donahue, Jr. and Sandra L. Donahue, husband and wife, for their joint lives, remainder to the survivor of them	N	1.00000000	*0.09900000	*0.00869824%	43-00497-000	Warren	Jefferson	0.00000000%	0.00000000%	0.00000000%	208 Arn Avenue	Tiltonsville	OH	43963	
611	Unleased Mineral Interest	John E. Totterdale and Stacy L. Totterdale, husband and wife, for their joint lives, remainder to the survivor of them	N	1.00000000	*0.07000000	*0.00615027%	43-01263-000	Warren	Jefferson	0.00000000%	0.00000000%	0.00000000%	1400 E Newport Center Dr.	Deerfield Beach	FL	33442	
612	Unleased Mineral Interest	John E. Totterdale and Stacy L. Totterdale, husband and wife, for their joint lives, remainder to the survivor of them	N	1.00000000	*0.15200000	*0.01335488%	43-01264-000	Warren	Jefferson	0.00000000%	0.00000000%	0.00000000%	1400 E Newport Center Dr.	Deerfield Beach	FL	33442	
613	Unleased Mineral Interest	John E. Totterdale and Stacy L. Totterdale, husband and wife, for their joint lives, remainder to the survivor of them	N	1.00000000	*0.15200000	*0.01335488%	43-01265-000	Warren	Jefferson	0.00000000%	0.00000000%	0.00000000%	1400 E Newport Center Dr.	Deerfield Beach	FL	33442	
614	Unleased Mineral Interest	John E. Totterdale and Stacy L. Totterdale, husband and wife, for their joint lives, remainder to the survivor of them	N	1.00000000	*0.15200000	*0.01335488%	43-01266-000	Warren	Jefferson	0.00000000%	0.00000000%	0.00000000%	1400 E Newport Center Dr.	Deerfield Beach	FL	33442	
615	Unleased Mineral Interest	Eric L. Vostatek, married	N	1.00000000	*0.15000000	*0.01317915%	43-01267-000	Warren	Jefferson	0.00000000%	0.00000000%	0.00000000%	302 Castaway Key	Pawleys Island	SC	29585	
616	Unleased Mineral Interest	Eric L. Vostatek, married	N	1.00000000	*0.14000000	*0.01230054%	43-01268-000	Warren	Jefferson	0.00000000%	0.00000000%	0.00000000%	302 Castaway Key	Pawleys Island	SC	29585	
617	Unleased Mineral Interest	Eric L. Vostatek, married	N	1.00000000	*0.14000000	*0.01230054%	43-01269-000	Warren	Jefferson	0.00000000%	0.00000000%	0.00000000%	302 Castaway Key	Pawleys Island	SC	29585	
618	GPOR	George H. Beard and Beverly K. Beard, husband and wife	Y	1.00000000	0.16000000	0.01405777%	43-01272-000	Warren	Jefferson	0.01405777%	0.01405777%	0.00000000%	225 Arn Ave.	Tiltonsville	OH	43963	
619	Unleased Mineral Interest	Kurt S. Bolock, married	N	1.00000000	*0.16000000	*0.01405777%	43-01271-000	Warren	Jefferson	0.00000000%	0.00000000%	0.00000000%	41773 Palmer Rd.	Belmont	OH	43718	
620	GPOR	Donna Jean Prati, single, Life Estate	Y	1.00000000	0.16000000	0.01405777%	43-01026-000	Warren	Jefferson	0.01405777%	0.01405777%	0.00000000%	221 Arn Avenue	Tiltonsville	OH	43963	
620	GPOR	Donna L. Cottage, Remainderman	Y	***	***	***	43-01026-000	Warren	Jefferson	0.00000000%	0.00000000%	0.00000000%	4529 County Road 15	Rayland	OH	43943	
621	GPOR	William J. Finney & Rebecca Jill Lough, for their joint lives, remainder to the survivor of them	Y	1.00000000	0.15000000	0.01317915%	43-00564-000	Warren	Jefferson	0.01317915%	0.01317915%	0.00000000%	219 Arn Ave.	Tiltonsville	OH	43963	
622	GPOR	William J. Finney & Rebecca Jill Lough, for their joint lives, remainder to the survivor of them	Y	1.00000000	0.15000000	0.01317915%	43-00563-000	Warren	Jefferson	0.01317915%	0.01317915%	0.00000000%	219 Arn Ave.	Tiltonsville	OH	43963	
623	Unleased Mineral Interest	Jack Fowler, LLC Attn: Jack Fowler, President	N	1.00000000	*0.15000000	*0.01317915%	43-00874-000	Warren	Jefferson	0.00000000%	0.00000000%	0.00000000%	117 Parkview Dr.	Weirton	WV	26062	
624	Unleased Mineral Interest	Lawrence L. Burley and Evelyn A. Burley, husband and wife, for their joint lives, remainder to the survivor of them	N	1.00000000	*0.15000000	*0.01317915%	43-00512-000	Warren	Jefferson	0.00000000%	0.00000000%	0.00000000%	117 Church St.	Rayland	OH	43943	
625	Unleased Mineral Interest	Daniel R. Liston and Dawn L. Liston, husband and wife, for their joint lives, remainder to the survivor of them	N	1.00000000	*0.14000000	*0.01230054%	43-01129-000	Warren	Jefferson	0.00000000%	0.00000000%	0.00000000%	211 Arn Avenue	Tiltonsville	OH	43963	
626	Unleased Mineral Interest	Daniel R. Liston and Dawn L. Liston, husband and wife, for their joint lives, remainder to the survivor of them	N	1.00000000	*0.14000000	*0.01230054%	43-00904-000	Warren	Jefferson	0.00000000%	0.00000000%	0.00000000%	211 Arn Avenue	Tiltonsville	OH	43963	
627	Unleased Mineral Interest	Dawn Lee Liston	N	1.00000000	*0.17000000	*0.01493638%	43-01128-000	Warren	Jefferson	0.00000000%	0.00000000%	0.00000000%	211 Arn Avenue	Tiltonsville	OH	43963	
628	Unleased Mineral Interest	Brent Nemeth aka Brent G. Nemeth	N	1.00000000	*0.11000000	*0.00966471%	43-01211-000	Warren	Jefferson	0.00000000%	0.00000000%	0.00000000%	PO Box 331	Rayland	OH	43943	
629	GPOR	Gregory Nemeth aka Gregory L. Nemeth aka Greg L. Nemeth and Michele Lee Nemeth aka Michele L. Nemeth, husband and wife	Y	1.00000000	0.11200000	0.00984044%	43-00830-000	Warren	Jefferson	0.00984044%	0.00984044%	0.00000000%	945 County Road 20	Dillonvale	OH	43917	
630	GPOR	Gregory Nemeth aka Gregory L. Nemeth aka Greg L. Nemeth and Michele Lee Nemeth aka Michele L. Nemeth, husband and wife	Y	1.00000000	0.11200000	0.00984044%	43-00829-000	Warren	Jefferson	0.00984044%	0.00984044%	0.00000000%	P.O. Box 307	Rayland	OH	43943	

Exhibit A-2
All Mineral Owners in the proposed Limestone Run South Unit

TRACT NUMBER	LEASE ID NUMBER	MINERAL OWNER	LEASED Y/N	DECIMAL INTEREST IN TRACT	SURFACE ACRES IN UNIT	TRACT PARTICIPATION IN UNIT	TAX MAP PARCEL ID	TOWNSHIP	COUNTY	COMMITTED WORKING INTEREST PERCENTAGE	GULFPOR APPALACHIA WORKING INTEREST PERCENTAGE	EQUINOR USA ONSHORE PROPERTIES, INC WORKING INTEREST PERCENTAGE	ADDRESS	CITY	STATE	ZIP	SUPPLEMENT 10/19/2021
631	GPOR	Gregory Nemeth aka Gregory L. Nemeth aka Greg L. Nemeth and Michele Lee Nemeth aka Michele L. Nemeth, husband and wife	Y	1.00000000	0.19000000	0.01669360%	43-00880-000	Warren	Jefferson	0.01669360%	0.01669360%	0.00000000%	P.O. Box 307	Rayland	OH	43943	
632	Unleased Mineral Interest	Pamela J. Zgurski, Heir to Stanley C. Zgurski	N	0.50000000	*0.09500000	*0.00834680%	43-01367-000	Warren	Jefferson	0.00000000%	0.00000000%	0.00000000%	105 McHenry Street	Weirton	WV	26062	
632	Unleased Mineral Interest	Sharon Bracken	N	0.50000000	*0.09500000	*0.00834680%	43-01367-000	Warren	Jefferson	0.00000000%	0.00000000%	0.00000000%	316 Bell Blvd.	Weirton	WV	26062	
633	GPOR	Gregory Nemeth aka Gregory L. Nemeth aka Greg L. Nemeth and Michele Lee Nemeth aka Michele L. Nemeth, husband and wife	Y	1.00000000	0.17000000	0.01493638%	43-01092-000	Warren	Jefferson	0.01493638%	0.01493638%	0.00000000%	P.O. Box 307	Rayland	OH	43943	
634	GPOR	Anthony J. Baiocco and Joyce F. Baiocco, husband and wife	Y	1.00000000	0.16000000	0.01405777%	43-00623-000	Warren	Jefferson	0.01405777%	0.01405777%	0.00000000%	339 William St.	Yorkville	OH	43971	
635	GPOR Non-Conforming	Stanley J. Piosek a/k/a Stanley Joseph Piosek and Debora J. Piosek, husband and wife, for their joint lived remainder to the survivor of them	Y	1.00000000	0.17000000	0.01493638%	43-00740-000	Warren	Jefferson	0.01493638%	0.01493638%	0.00000000%	500 Rose Ave	Tiltonsville	OH	43963	
636	Unleased Mineral Interest	Eric L. Vostatek, married	N	1.00000000	*0.16000000	*0.01405777%	43-01270-000	Warren	Jefferson	0.00000000%	0.00000000%	0.00000000%	302 Castaway Key	Pawleys Island	SC	29585	
637	Unleased Mineral Interest	Stephanie V. Swiger, aka Stephanie Veronica Swiger, aka Stephanie Swiger, a single woman	N	1.00000000	*0.15000000	*0.01317915%	43-00741-000	Warren	Jefferson	0.00000000%	0.00000000%	0.00000000%	571 Thorny Bush Lane P.O. Box 179	Warfordsburg Warfordsburg	PA PA	17267 17267	
638	Unleased Mineral Interest	Stephanie V. Swiger, aka Stephanie Veronica Swiger, aka Stephanie Swiger, a single woman	N	1.00000000	*0.14000000	*0.01230054%	43-00742-000	Warren	Jefferson	0.00000000%	0.00000000%	0.00000000%	571 Thorny Bush Lane P.O. Box 179	Warfordsburg Warfordsburg	PA PA	17267 17267	
639	Unleased Mineral Interest	Grant N. Helms, married	N	0.25000000	*0.10750000	*0.00944506%	43-00546-000	Warren	Jefferson	0.00000000%	0.00000000%	0.00000000%	139 3rd Street	Tiltonsville	OH	43963	
639	Unleased Mineral Interest	Jeanette L. Helms, married	N	0.25000000	*0.10750000	*0.00944506%	43-00546-000	Warren	Jefferson	0.00000000%	0.00000000%	0.00000000%	139 3rd Street	Tiltonsville	OH	43963	
639	Unleased Mineral Interest	David A. Helms, married	N	0.25000000	*0.10750000	*0.00944506%	43-00546-000	Warren	Jefferson	0.00000000%	0.00000000%	0.00000000%	139 3rd Street	Tiltonsville	OH	43963	
639	Unleased Mineral Interest	Barry J. Helms, married	N	0.25000000	*0.10750000	*0.00944506%	43-00546-000	Warren	Jefferson	0.00000000%	0.00000000%	0.00000000%	135 3rd St.	Tiltonsville	OH	43963	
640	Unleased Mineral Interest	Margaret Ann Patitz-Valuska, heir of the Estates of Alphonse Wargacki and Ann M. Wargacki, deceased	N	0.50000000	*1.84400000	*0.16201574%	43-01280-000	Warren	Jefferson	0.00000000%	0.00000000%	0.00000000%	633 Titus Street Extension	Weirton	WV	26062	
640	Unleased Mineral Interest	Mark A. Wargacki a/k/a Mark Wargacki, heir of Alphonse Wargacki and Ann M. Wargacki	N	0.50000000	*1.84400000	*0.16201574%	43-01280-000	Warren	Jefferson	0.00000000%	0.00000000%	0.00000000%	30 Kipling Lane	Auburn	AL	36830	
641	Unleased Mineral Interest	Grant N. Helms, married	N	0.25000000	*3.00250000	*0.26380275%	43-00545-000	Warren	Jefferson	0.00000000%	0.00000000%	0.00000000%	139 3rd Street	Tiltonsville	OH	43963	
641	Unleased Mineral Interest	Jeanette L. Helms, married	N	0.25000000	*3.00250000	*0.26380275%	43-00545-000	Warren	Jefferson	0.00000000%	0.00000000%	0.00000000%	139 3rd Street	Tiltonsville	OH	43963	
641	Unleased Mineral Interest	David A. Helms, married	N	0.25000000	*3.00250000	*0.26380275%	43-00545-000	Warren	Jefferson	0.00000000%	0.00000000%	0.00000000%	139 3rd Street	Tiltonsville	OH	43963	
641	Unleased Mineral Interest	Barry J. Helms, married	N	0.25000000	*3.00250000	*0.26380275%	43-00545-000	Warren	Jefferson	0.00000000%	0.00000000%	0.00000000%	139 3rd Street	Tiltonsville	OH	43963	
642	Unleased Mineral Interest	The Village of Grover nka The Village of Tiltonsville Attn: Jason Staskey, Mayor	N	1.00000000	*1.38200000	*0.12142395%	43-01489-000	Warren	Jefferson	0.00000000%	0.00000000%	0.00000000%	220 Grandview Avenue	Tiltonsville	OH	43963	
643	Unleased Mineral Interest	The Village of Grover nka The Village of Tiltonsville Attn: Jason Staskey, Mayor	N	1.00000000	*4.26000000	*0.37428800%	43-01495-000	Warren	Jefferson	0.00000000%	0.00000000%	0.00000000%	220 Grandview Avenue	Tiltonsville	OH	43963	
644	Unleased Mineral Interest	The Village of Grover nka The Village of Tiltonsville Attn: Jason Staskey, Mayor	N	1.00000000	*0.23200000	*0.02038376%	43-01490-000	Warren	Jefferson	0.00000000%	0.00000000%	0.00000000%	220 Grandview Avenue	Tiltonsville	OH	43963	
645	Unleased Mineral Interest	The Village of Grover nka The Village of Tiltonsville Attn: Jason Staskey, Mayor	N	1.00000000	*0.16000000	*0.01405777%	43-01493-000	Warren	Jefferson	0.00000000%	0.00000000%	0.00000000%	220 Grandview Avenue	Tiltonsville	OH	43963	
646	Unleased Mineral Interest	The Village of Grover nka The Village of Tiltonsville Attn: Jason Staskey, Mayor	N	1.00000000	*0.16000000	*0.01405777%	43-01492-000	Warren	Jefferson	0.00000000%	0.00000000%	0.00000000%	220 Grandview Avenue	Tiltonsville	OH	43963	
647	Unleased Mineral Interest	The Village of Grover nka The Village of Tiltonsville Attn: Jason Staskey, Mayor	N	1.00000000	*0.16000000	*0.01405777%	43-01494-000	Warren	Jefferson	0.00000000%	0.00000000%	0.00000000%	220 Grandview Avenue	Tiltonsville	OH	43963	
648	Unleased Mineral Interest	The Village of Grover nka The Village of Tiltonsville Attn: Jason Staskey, Mayor	N	1.00000000	*0.16000000	*0.01405777%	43-01494-000	Warren	Jefferson	0.00000000%	0.00000000%	0.00000000%	220 Grandview Avenue	Tiltonsville	OH	43963	
649	Unleased Mineral Interest	The Village of Grover nka The Village of Tiltonsville Attn: Jason Staskey, Mayor	N	1.00000000	*0.16000000	*0.01405777%	43-01494-000	Warren	Jefferson	0.00000000%	0.00000000%	0.00000000%	220 Grandview Avenue	Tiltonsville	OH	43963	
650	Unleased Mineral Interest	The Village of Grover nka The Village of Tiltonsville Attn: Jason Staskey, Mayor	N	1.00000000	*0.18000000	*0.01581499%	43-01494-000	Warren	Jefferson	0.00000000%	0.00000000%	0.00000000%	220 Grandview Avenue	Tiltonsville	OH	43963	

Exhibit A-2

All Mineral Owners in the proposed Limestone Run South Unit

TRACT NUMBER	LEASE ID NUMBER	MINERAL OWNER	LEASED Y/N	DECIMAL INTEREST IN TRACT	SURFACE ACRES IN UNIT	TRACT PARTICIPATION IN UNIT	TAX MAP PARCEL ID	TOWNSHIP	COUNTY	COMMITTED WORKING INTEREST PERCENTAGE	GULFPORT APPALACHIA WORKING INTEREST PERCENTAGE	EQUINOR USA ONSHORE PROPERTIES, INC WORKING INTEREST PERCENTAGE	ADDRESS	CITY	STATE	ZIP	SUPPLEMENT 10/19/2021
651	GPOR	Gregory Nemeth aka Gregory L. Nemeth aka Greg L. Nemeth and Michele Lee Nemeth aka Michele L. Nemeth, husband and wife	Y	1.00000000	3.51400000	0.30874367%	43-00436-000	Warren	Jefferson	0.30874367%	0.30874367%	0.00000000%	P.O. Box 307	Rayland	OH	43943	
652	GPOR	Gregory Nemeth aka Gregory L. Nemeth aka Greg L. Nemeth and Michele Lee Nemeth aka Michele L. Nemeth, husband and wife	Y	1.00000000	0.73600000	0.06466572%	43-00437-000	Warren	Jefferson	0.06466572%	0.06466572%	0.00000000%	P.O. Box 307	Rayland	OH	43943	
653	Unleased Mineral Interest	Unified Bank f/k/a The Citizens Savings Bank Attn: Elmer K. Leeper, Senior Vice-President of Retail Operations	N	1.00000000	*0.35400000	*0.03110281%	43-00558-000	Warren	Jefferson	0.00000000%	0.00000000%	0.00000000%	201 S. 4th Street	Martins Ferry	OH	43935	
654	GPOR	Gregory Nemeth aka Gregory L. Nemeth aka Greg L. Nemeth and Michele Lee Nemeth aka Michele L. Nemeth, husband and wife	Y	1.00000000	10.80700000	0.94951417%	43-01462-000	Warren	Jefferson	0.94951417%	0.94951417%	0.00000000%	P.O. Box 307	Rayland	OH	43943	
655	Unleased Mineral Interest	The Village of Grover nka The Village of Tiltonsville Attn: Jason Staskey, Mayor	N	1.00000000	*2.80000000	*0.24601089%	43-01498-000	Warren	Jefferson	0.00000000%	0.00000000%	0.00000000%	220 Grandview Avenue	Tiltonsville	OH	43963	

TOTAL NET LEASED ACRES:	931.84269995	81.87266124%	81.87266124%	81.87266124%	**4.72576009%
TOTAL UNIT ACRES:	1138.16100000				

*UNLEASED MINERAL INTEREST OWNER
 **UNCOMMITTED WORKING INTEREST OWNER
 ***REMAINDERMAN - Under Ohio law, an oil and gas lease must be granted by the life tenant and remainderman. The life tenant has the present interest and the minerals are attributed accordingly. At the time the life tenancy terminates, the remainderman's interest vests.
 *****NON-CONFORMING WORKING INTEREST OWNER
 *****Potential mineral interest claim under Ohio's Marketable Title Act (O.R.C. 5301.47, et seq). Due to uncertainty and pending decisions at the appellate level and Ohio Supreme Court, Gulfport has listed and made efforts on the reserving and the surface side of this parcel. Gulfport endorses neither claim to ownership of the property interests nor any interpretation of the Ohio Marketable Title Act or other law that has been or may be advanced or asserted by or against the owner.

END OF EXHIBIT "A-2"

Exhibit A-3

All Unleased Mineral Owners in the proposed Limestone Run South Unit

TRACT NUMBER	LEASE ID NUMBER	MINERAL OWNER	LEASED Y/N	DECIMAL INTEREST IN TRACT	SURFACE ACRES IN UNIT	TRACT PARTICIPATION IN UNIT	TAX MAP PARCEL ID	TOWNSHIP	COUNTY	ADDRESS	CITY	STATE	ZIP
28	Unleased Mineral Interest	Katherine Lynn, heir of the Estate of Robert S. Lewis, deceased	N	0.01171875	0.00410156	0.00036037%	41-01432-000	Warren	Jefferson	545 Pearl Chase	Cibolo	TX	78108
28	Unleased Mineral Interest	Douglas Neal Hamilton, heir of the Estate of Robert S. Lewis, deceased	N	0.07031250	0.02460938	0.00216221%	41-01432-000	Warren	Jefferson	142 S. Whitney St.	Youngstown	OH	44509
28	Unleased Mineral Interest	Beverly A. DeTorio, heir of the Estate of Robert S. Lewis, deceased	N	0.00065104	0.00022786	0.00002002%	41-01432-000	Warren	Jefferson	224 E. Slingluff Ave.	Dover	OH	44622
28	Unleased Mineral Interest	James E. D'Anniballe, heir of the Estate of Robert S. Lewis, deceased	N	0.00065104	0.00022786	0.00002002%	41-01432-000	Warren	Jefferson	101 Auxiliary Dr. Unit H1	Bellevue	OH	44811
28	Unleased Mineral Interest	William E. D'Anniballe, heir of the Estate of Robert S. Lewis, deceased	N	0.00065104	0.00022786	0.00002002%	41-01432-000	Warren	Jefferson	161 4th St. SE	Brewster	OH	44613
28	Unleased Mineral Interest	Annette Marie Moder aka Anna Ramsey aka Annette Marie Ramsey, heir of the Estate of Robert S. Lewis, deceased	N	0.00032552	0.00011393	0.00001001%	41-01432-000	Warren	Jefferson	11843 Carter Grove Ln.	Loveland	OH	45140
28	Unleased Mineral Interest	Jill M. Fouts, heir of the Estate of Robert S. Lewis, deceased	N	0.00260417	0.00091146	0.00008008%	41-01432-000	Warren	Jefferson	1800 Barlow Rd.	Hudson	OH	44236
28	Unleased Mineral Interest	The heirs of the Estate of Edith Moore Orr aka Edith M. Moore, deceased, heir of the Estate of Robert S. Lewis, deceased	N	0.00390625	0.00136719	0.00012012%	41-01432-000	Warren	Jefferson	Undetermined	Undetermined	Undetermined	Undetermined
28	Unleased Mineral Interest	Jonathan Young, Devisee of Lois Young	N	0.00024414	0.00008545	0.00000751%	41-01432-000	Warren	Jefferson	441 Walhonding St. N.E.	Brewster	OH	44613
28	Unleased Mineral Interest	Dawn Schroeder, Devisee of Lois Young	N	0.00024414	0.00008545	0.00000751%	41-01432-000	Warren	Jefferson	1227 Borden Ave. S.W.	Massillon	OH	44647
28	Unleased Mineral Interest	Robert Dale Giles, heir of the Estate of Robert S. Lewis, deceased	N	0.00048828	0.00017090	0.00001502%	41-01432-000	Warren	Jefferson	28 Township Rd. 281	Steubenville	OH	43952
28	Unleased Mineral Interest	Shari Suzanne Giles-Divita, heir of the Estate of Robert S. Lewis, deceased, single	N	0.00048828	0.00017090	0.00001502%	41-01432-000	Warren	Jefferson	1528 Sherman St.	Cheswick	PA	15024
28	Unleased Mineral Interest	John Dale Kiaski, heir of the Estate of Robert S. Lewis, deceased	N	0.00032552	0.00011393	0.00001001%	41-01432-000	Warren	Jefferson	6008 Kin Loch Court Cir. NW	Massillon	OH	44646
28	Unleased Mineral Interest	Diane Matics, heir of the Estate of Robert S. Lewis	N	0.00032552	0.00011393	0.00001001%	41-01432-000	Warren	Jefferson	1315 Courtland Rd.	Weirton	WV	26062
28	Unleased Mineral Interest	Denise Rusiecki, heir of the Estate of Robert S. Lewis, deceased	N	0.00032552	0.00011393	0.00001001%	41-01432-000	Warren	Jefferson	54320 Brackin Rd.	Bridgeport	OH	43912
28	Unleased Mineral Interest	Vaness L. Moore, heir of the Estate of Robert S. Lewis, deceased	N	0.00097656	0.00034180	0.00003003%	41-01432-000	Warren	Jefferson	2902 Manitou Ave	Los Angeles	CA	90031
28	Unleased Mineral Interest	Rita Ann Bazley, heir of the Estate of Robert S. Lewis, deceased	N	0.00173611	0.00060764	0.00005339%	41-01432-000	Warren	Jefferson	351 Beebe Ave.	Elyria	OH	44035
28	Unleased Mineral Interest	Daniel A. Nutt, heir of the Estate of Robert S. Lewis, deceased	N	0.00014468	0.00005064	0.00000445%	41-01432-000	Warren	Jefferson	4 Bonita Dr., Apt. 1709	Ponte Vedra Beach	FL	32082
28	Unleased Mineral Interest	Holly B. Donaldson, heir of the Estate of Robert S. Lewis, deceased	N	0.00026042	0.00009115	0.00000801%	41-01432-000	Warren	Jefferson	215 Caroline St.	Spring	TX	77373
28	Unleased Mineral Interest	Lisa Hazelton, heir of the Estate of Robert S. Lewis, deceased	N	0.00065104	0.00022786	0.00002002%	41-01432-000	Warren	Jefferson	4225 Selkirk Ave.	Youngstown	OH	44511
28	Unleased Mineral Interest	Matthew Rutter, heir of the Estate of Robert S. Lewis, deceased	N	0.00065104	0.00022786	0.00002002%	41-01432-000	Warren	Jefferson	802 Stacy Xing	Wheeling	WV	26003
28	Unleased Mineral Interest	George G. Marchbank, heir of the Estate of Robert S. Lewis, deceased	N	0.00052083	0.00018229	0.00001602%	41-01432-000	Warren	Jefferson	5439 Tyro St. NE	Canton	OH	44721
28	Unleased Mineral Interest	Tammy J. Maney, heir of the Estate of Robert S. Lewis, deceased	N	0.00052083	0.00018229	0.00001602%	41-01432-000	Warren	Jefferson	2735 Ivory Rd. NW	Delroy	OH	44620

Exhibit A-3

All Unleased Mineral Owners in the proposed Limestone Run South Unit

TRACT NUMBER	LEASE ID NUMBER	MINERAL OWNER	LEASED Y/N	DECIMAL INTEREST IN TRACT	SURFACE ACRES IN UNIT	TRACT PARTICIPATION IN UNIT	TAX MAP PARCEL ID	TOWNSHIP	COUNTY	ADDRESS	CITY	STATE	ZIP
28	Unleased Mineral Interest	Diana L. Taylor aka Diana L. Geyer, heir of the Estate of Robert S. Lewis	N	0.00026042	0.00009115	0.00000801%	41-01432-000	Warren	Jefferson	211 Buffington Rd. #2	Fairlawn	OH	43333
33A	Unleased Mineral Interest	Lawrence J. DeLuca and Barbara J. DeLuca, husband and wife	N	0.50000000	1.80500000	0.15858916%	41-00381-000	Warren	Jefferson	10498 State Route 150	Rayland	OH	43943
33A	Unleased Mineral Interest	Rick A. DeLuca, a single man	N	0.50000000	1.80500000	0.15858916%	41-00381-000	Warren	Jefferson	5042 County Road 15	Rayland	OH	43943
33B	Unleased Mineral Interest	Lawrence J. DeLuca and Barbara J. DeLuca, husband and wife	N	0.50000000	4.24700000	0.37314580%	41-00381-000	Warren	Jefferson	10498 State Route 150	Rayland	OH	43943
33B	Unleased Mineral Interest	Rick A. DeLuca, a single man	N	0.50000000	4.24700000	0.37314580%	41-00381-000	Warren	Jefferson	5042 County Road 15	Rayland	OH	43943
37A	Unleased Mineral Interest	Katherine Lynn, heir of the Estate of Robert S. Lewis, deceased	N	0.01171875	0.09131250	0.00802281%	41-00982-000	Warren	Jefferson	545 Pearl Chase	Cibolo	TX	78108
37A	Unleased Mineral Interest	Douglas Neal Hamilton, heir of the Estate of Robert S. Lewis, deceased	N	0.07031250	0.54787500	0.04813686%	41-00982-000	Warren	Jefferson	142 S. Whitney St.	Youngstown	OH	44509
37A	Unleased Mineral Interest	Beverly A. DeTorio, heir of the Estate of Robert S. Lewis, deceased	N	0.00065104	0.00507292	0.00044571%	41-00982-000	Warren	Jefferson	224 E. Slingluff Ave.	Dover	OH	44622
37A	Unleased Mineral Interest	James E. D'Anniballe, heir of the Estate of Robert S. Lewis, deceased	N	0.00065104	0.00507292	0.00044571%	41-00982-000	Warren	Jefferson	101 Auxiliary Dr. Unit H1	Bellevue	OH	44811
37A	Unleased Mineral Interest	William E. D'Anniballe, heir of the Estate of Robert S. Lewis, deceased	N	0.00065104	0.00507292	0.00044571%	41-00982-000	Warren	Jefferson	161 4th St. SE	Brewster	OH	44613
37A	Unleased Mineral Interest	Annette Marie Moder aka Anna Ramsey aka Annette Marie Ramsey, heir of the Estate of Robert S. Lewis, deceased	N	0.00032552	0.00253646	0.00022286%	41-00982-000	Warren	Jefferson	11843 Carter Grove Ln.	Loveland	OH	45140
37A	Unleased Mineral Interest	Jill M. Fouts, heir of the Estate of Robert S. Lewis, deceased	N	0.00260417	0.02029167	0.00178285%	41-00982-000	Warren	Jefferson	1800 Barlow Rd.	Hudson	OH	44236
37A	Unleased Mineral Interest	The heirs of the Estate of Edith Moore Orr aka Edith M. Moore, deceased, heir of the Estate of Robert S. Lewis, deceased	N	0.00390625	0.03043750	0.00267427%	41-00982-000	Warren	Jefferson	Undetermined	Undetermined	Undetermined	Undetermined
37A	Unleased Mineral Interest	Jonathan Young, Devisee of Lois Young	N	0.00024414	0.00190234	0.00016714%	41-00982-000	Warren	Jefferson	441 Walhonding St. N.E.	Brewster	OH	44613
37A	Unleased Mineral Interest	Dawn Schroeder, Devisee of Lois Young	N	0.00024414	0.00190234	0.00016714%	41-00982-000	Warren	Jefferson	1227 Borden Ave. S.W.	Massillon	OH	44647
37A	Unleased Mineral Interest	Robert Dale Giles, heir of the Estate of Robert S. Lewis, deceased	N	0.00048828	0.00380469	0.00033428%	41-00982-000	Warren	Jefferson	28 Township Rd. 281	Steubenville	OH	43952
37A	Unleased Mineral Interest	Shari Suzanne Giles-Divita, heir of the Estate of Robert S. Lewis, deceased, single	N	0.00048828	0.00380469	0.00033428%	41-00982-000	Warren	Jefferson	1528 Sherman St.	Cheswick	PA	15024
37A	Unleased Mineral Interest	John Dale Kiaski, heir of the Estate of Robert S. Lewis, deceased	N	0.00032552	0.00253646	0.00022286%	41-00982-000	Warren	Jefferson	6008 Kin Loch Court Cir. NW	Massillon	OH	44646
37A	Unleased Mineral Interest	Diane Matics, heir of the Estate of Robert S. Lewis	N	0.00032552	0.00253646	0.00022286%	41-00982-000	Warren	Jefferson	1315 Courtland Rd.	Weirton	WV	26062
37A	Unleased Mineral Interest	Denise Rusiecki, heir of the Estate of Robert S. Lewis, deceased	N	0.00032552	0.00253646	0.00022286%	41-00982-000	Warren	Jefferson	54320 Brackin Rd.	Bridgeport	OH	43912
37A	Unleased Mineral Interest	Vaness L. Moore, heir of the Estate of Robert S. Lewis, deceased	N	0.00097656	0.00760938	0.00066857%	41-00982-000	Warren	Jefferson	2902 Manitou Ave	Los Angeles	CA	90031
37A	Unleased Mineral Interest	Rita Ann Bazley, heir of the Estate of Robert S. Lewis, deceased	N	0.00173611	0.01352778	0.00118856%	41-00982-000	Warren	Jefferson	351 Beebe Ave.	Elyria	OH	44035
37A	Unleased Mineral Interest	Daniel A. Nutt, heir of the Estate of Robert S. Lewis, deceased	N	0.00014468	0.00112731	0.00009905%	41-00982-000	Warren	Jefferson	4 Bonita Dr., Apt. 1709	Ponte Vedra Beach	FL	32082
37A	Unleased Mineral Interest	Holly B. Donaldson, heir of the Estate of Robert S. Lewis, deceased	N	0.00026042	0.00202917	0.00017828%	41-00982-000	Warren	Jefferson	215 Caroline St.	Spring	TX	77373

Exhibit A-3

All Unleased Mineral Owners in the proposed Limestone Run South Unit

TRACT NUMBER	LEASE ID NUMBER	MINERAL OWNER	LEASED Y/N	DECIMAL INTEREST IN TRACT	SURFACE ACRES IN UNIT	TRACT PARTICIPATION IN UNIT	TAX MAP PARCEL ID	TOWNSHIP	COUNTY	ADDRESS	CITY	STATE	ZIP
37A	Unleased Mineral Interest	Lisa Hazelton, heir of the Estate of Robert S. Lewis, deceased	N	0.00065104	0.00507292	0.00044571%	41-00982-000	Warren	Jefferson	4225 Selkirk Ave.	Youngstown	OH	44511
37A	Unleased Mineral Interest	Matthew Rutter, heir of the Estate of Robert S. Lewis, deceased	N	0.00065104	0.00507292	0.00044571%	41-00982-000	Warren	Jefferson	802 Stacy Xing	Wheeling	WV	26003
37A	Unleased Mineral Interest	George G. Marchbank, heir of the Estate of Robert S. Lewis, deceased	N	0.00052083	0.00405833	0.00035657%	41-00982-000	Warren	Jefferson	5439 Tyro St. NE	Canton	OH	44721
37A	Unleased Mineral Interest	Tammy J. Maney, heir of the Estate of Robert S. Lewis, deceased	N	0.00052083	0.00405833	0.00035657%	41-00982-000	Warren	Jefferson	2735 Ivory Rd. NW	Delroy	OH	44620
37A	Unleased Mineral Interest	Diana L. Taylor aka Diana L. Geyer, heir of the Estate of Robert S. Lewis	N	0.00026042	0.00202917	0.00017828%	41-00982-000	Warren	Jefferson	211 Buffington Rd. #2	Fairlawn	OH	43333
37B	Unleased Mineral Interest	Katherine Lynn, heir of the Estate of Robert S. Lewis, deceased	N	0.01171875	0.02517188	0.00221163%	41-00982-000	Warren	Jefferson	545 Pearl Chase	Cibolo	TX	78108
37B	Unleased Mineral Interest	Douglas Neal Hamilton, heir of the Estate of Robert S. Lewis, deceased	N	0.07031250	0.15103125	0.01326976%	41-00982-000	Warren	Jefferson	142 S. Whitney St.	Youngstown	OH	44509
37B	Unleased Mineral Interest	Beverly A. DeTorio, heir of the Estate of Robert S. Lewis, deceased	N	0.00065104	0.00139844	0.00012287%	41-00982-000	Warren	Jefferson	224 E. Slingluff Ave.	Dover	OH	44622
37B	Unleased Mineral Interest	James E. D'Anniballe, heir of the Estate of Robert S. Lewis, deceased	N	0.00065104	0.00139844	0.00012287%	41-00982-000	Warren	Jefferson	101 Auxiliary Dr. Unit H1	Bellevue	OH	44811
37B	Unleased Mineral Interest	William E. D'Anniballe, heir of the Estate of Robert S. Lewis, deceased	N	0.00065104	0.00139844	0.00012287%	41-00982-000	Warren	Jefferson	161 4th St. SE	Brewster	OH	44613
37B	Unleased Mineral Interest	Annette Marie Moder aka Anna Ramsey aka Annette Marie Ramsey, heir of the Estate of Robert S. Lewis, deceased	N	0.00032552	0.00069922	0.00006143%	41-00982-000	Warren	Jefferson	11843 Carter Grove Ln.	Loveland	OH	45140
37B	Unleased Mineral Interest	Jill M. Fouts, heir of the Estate of Robert S. Lewis, deceased	N	0.00260417	0.00559375	0.00049147%	41-00982-000	Warren	Jefferson	1800 Barlow Rd.	Hudson	OH	44236
37B	Unleased Mineral Interest	The heirs of the Estate of Edith Moore Orr aka Edith M. Moore, deceased, heir of the Estate of Robert S. Lewis, deceased	N	0.00390625	0.00839063	0.00073721%	41-00982-000	Warren	Jefferson	Undetermined	Undetermined	Undetermined	Undetermined
37B	Unleased Mineral Interest	Jonathan Young, Devisee of Lois Young	N	0.00024414	0.00052441	0.00004608%	41-00982-000	Warren	Jefferson	441 Walhonding St. N.E.	Brewster	OH	44613
37B	Unleased Mineral Interest	Dawn Schroeder, Devisee of Lois Young	N	0.00024414	0.00052441	0.00004608%	41-00982-000	Warren	Jefferson	1227 Borden Ave. S.W.	Massillon	OH	44647
37B	Unleased Mineral Interest	Robert Dale Giles, heir of the Estate of Robert S. Lewis, deceased	N	0.00048828	0.00104883	0.00009215%	41-00982-000	Warren	Jefferson	28 Township Rd. 281	Steubenville	OH	43952
37B	Unleased Mineral Interest	Shari Suzanne Giles-Divita, heir of the Estate of Robert S. Lewis, deceased, single	N	0.00048828	0.00104883	0.00009215%	41-00982-000	Warren	Jefferson	1528 Sherman St.	Cheswick	PA	15024
37B	Unleased Mineral Interest	John Dale Kiaski, heir of the Estate of Robert S. Lewis, deceased	N	0.00032552	0.00069922	0.00006143%	41-00982-000	Warren	Jefferson	6008 Kin Loch Court Cir. NW	Massillon	OH	44646
37B	Unleased Mineral Interest	Diane Matics, heir of the Estate of Robert S. Lewis	N	0.00032552	0.00069922	0.00006143%	41-00982-000	Warren	Jefferson	1315 Courtland Rd.	Weirton	WV	26062
37B	Unleased Mineral Interest	Denise Rusiecki, heir of the Estate of Robert S. Lewis, deceased	N	0.00032552	0.00069922	0.00006143%	41-00982-000	Warren	Jefferson	54320 Brackin Rd.	Bridgeport	OH	43912
37B	Unleased Mineral Interest	Vaness L. Moore, heir of the Estate of Robert S. Lewis, deceased	N	0.00097656	0.00209766	0.00018430%	41-00982-000	Warren	Jefferson	2902 Manitou Ave	Los Angeles	CA	90031
37B	Unleased Mineral Interest	Rita Ann Bazley, heir of the Estate of Robert S. Lewis, deceased	N	0.00173611	0.00372917	0.00032765%	41-00982-000	Warren	Jefferson	351 Beebe Ave.	Elyria	OH	44035
37B	Unleased Mineral Interest	Daniel A. Nutt, heir of the Estate of Robert S. Lewis, deceased	N	0.00014468	0.00031076	0.00002730%	41-00982-000	Warren	Jefferson	4 Bonita Dr., Apt. 1709	Ponte Vedra Beach	FL	32082

Exhibit A-3

All Unleased Mineral Owners in the proposed Limestone Run South Unit

TRACT NUMBER	LEASE ID NUMBER	MINERAL OWNER	LEASED Y/N	DECIMAL INTEREST IN TRACT	SURFACE ACRES IN UNIT	TRACT PARTICIPATION IN UNIT	TAX MAP PARCEL ID	TOWNSHIP	COUNTY	ADDRESS	CITY	STATE	ZIP
37B	Unleased Mineral Interest	Holly B. Donaldson, heir of the Estate of Robert S. Lewis, deceased	N	0.00026042	0.00055938	0.00004915%	41-00982-000	Warren	Jefferson	215 Caroline St.	Spring	TX	77373
37B	Unleased Mineral Interest	Lisa Hazelton, heir of the Estate of Robert S. Lewis, deceased	N	0.00065104	0.00139844	0.00012287%	41-00982-000	Warren	Jefferson	4225 Selkirk Ave.	Youngstown	OH	44511
37B	Unleased Mineral Interest	Matthew Rutter, heir of the Estate of Robert S. Lewis, deceased	N	0.00065104	0.00139844	0.00012287%	41-00982-000	Warren	Jefferson	802 Stacy Xing	Wheeling	WV	26003
37B	Unleased Mineral Interest	George G. Marchbank, heir of the Estate of Robert S. Lewis, deceased	N	0.00052083	0.00111875	0.00009829%	41-00982-000	Warren	Jefferson	5439 Tyro St. NE	Canton	OH	44721
37B	Unleased Mineral Interest	Tammy J. Maney, heir of the Estate of Robert S. Lewis, deceased	N	0.00052083	0.00111875	0.00009829%	41-00982-000	Warren	Jefferson	2735 Ivory Rd. NW	Delroy	OH	44620
37B	Unleased Mineral Interest	Diana L. Taylor aka Diana L. Geyer, heir of the Estate of Robert S. Lewis	N	0.00026042	0.00055938	0.00004915%	41-00982-000	Warren	Jefferson	211 Buffington Rd. #2	Fairlawn	OH	43333
44	Unleased Mineral Interest	Helen Patricia Moffo and Theresa C. Helmbright, for their joint lives, remainder to the survivor of them	N	1.00000000	0.47700000	0.04190971%	41-01408-000	Warren	Jefferson	978 County Road 14	Rayland	OH	43943
45	Unleased Mineral Interest	Anthony A. Chlon and Ashley J. Chlon, husband and wife, for their joint lives, remainder to the survivor of them	N	1.00000000	2.16500000	0.19021913%	41-01410-001	Warren	Jefferson	506 Orchid Dr	Martins Ferry	OH	43943
79	Unleased Mineral Interest	The State of Ohio Attn: Tyler Prose	N	1.00000000	2.08500000	0.18319025%	43-01616-000	Warren	Jefferson	1980 W. Broad St	Columbus	OH	43223
89	Unleased Mineral Interest	David M. Nemeti and Judith Ann Nemeti, husband and wife, for their joint lives, remainder to the survivor of them	N	1.00000000	0.54000000	0.04744496%	41-01265-000	Warren	Jefferson	278 Adams Ln	Rayland	OH	43943
90	Unleased Mineral Interest	Edward L. Eugeni and Arlene Eugeni, husband and wife, for their joint lives, remainder to the survivor of them	N	1.00000000	0.61000000	0.05359523%	41-00923-000	Warren	Jefferson	230 Adams Lane	Rayland	OH	43943
94	Unleased Mineral Interest	Edward L. Eugeni and Arlene Eugeni, husband and wife, for their joint lives, remainder to the survivor of them	N	1.00000000	0.03100000	0.00272369%	Unknown	Warren	Jefferson	230 Adams Lane	Rayland	OH	43943
95	Unleased Mineral Interest	Jack R. Blizzard, Sr. and Janet B. Blizzard, husband and wife, for their joint lives, remainder to the survivor of them, Life Estate	N	1.00000000	0.43000000	0.03778024%	41-00122-000	Warren	Jefferson	231 Adams Lane	Rayland	OH	43943
95	Unleased Mineral Interest	Lori Rae Bettineschi, Kyle Lynn Wnek and Bradley Joseph Blizzard, Remaindermen c/o Jack R. Blizzard, Sr.	N	***	***	***	41-00122-000	Warren	Jefferson	231 Adams Lane	Rayland	OH	43943
113	Unleased Mineral Interest	Daniel Polverini, heir of the Estate of Janet Vukelic-Polverini, deceased	N	0.08333333	0.00116667	0.00010250%	41-00241-000	Warren	Jefferson	840 Lee Road	Follansbee	WV	26037
115	Unleased Mineral Interest	Margaret Campbell, and the known and unknown successors, heirs, and assigns of William T. Cucculelli, Sr.	N	0.500000	0.06250000	0.00549131%	Unknown	Warren	Jefferson	214 Wencin Way	West Chester	PA	19382
115	Unleased Mineral Interest	William T. Cucculelli, Jr., and the known and unknown successors, heirs, and assigns of William T. Cucculelli, Sr.	N	0.500000	0.06250000	0.00549131%	Unknown	Warren	Jefferson	46 Liberty Ridge Avenue	Powell	OH	43065
118	Unleased Mineral Interest	David Nemeti and Judith A. Nemeti, husband and wife	N	1.00000000	0.28900000	0.02539184%	41-02245-000	Warren	Jefferson	278 Adams Ln	Rayland	OH	43943
121	Unleased Mineral Interest	Daniel Polverini, heir of the Estate of Janet Vukelic-Polverini, deceased	N	0.083333	0.40608333	0.03567890%	41-02600-001	Warren	Jefferson	840 Lee Road	Follansbee	WV	26037
122	Unleased Mineral Interest	Daniel Polverini, heir of the Estate of Janet Vukelic-Polverini, deceased	N	0.083333	0.18750000	0.01647394%	41-00241-000	Warren	Jefferson	840 Lee Road	Follansbee	WV	26037
127	Unleased Mineral Interest	Daniel Polverini, heir of the Estate of Janet Vukelic-Polverini, deceased	N	0.083333	0.03575000	0.00314103%	41-00241-000	Warren	Jefferson	840 Lee Road	Follansbee	WV	26037

Exhibit A-3

All Unleased Mineral Owners in the proposed Limestone Run South Unit

TRACT NUMBER	LEASE ID NUMBER	MINERAL OWNER	LEASED Y/N	DECIMAL INTEREST IN TRACT	SURFACE ACRES IN UNIT	TRACT PARTICIPATION IN UNIT	TAX MAP PARCEL ID	TOWNSHIP	COUNTY	ADDRESS	CITY	STATE	ZIP
128	Unleased Mineral Interest	Daniel Polverini, heir of the Estate of Janet Vukelic-Polverini, deceased	N	0.083333	0.13250000	0.01164159%	41-02600-000	Warren	Jefferson	840 Lee Road	Follansbee	WV	26037
129	Unleased Mineral Interest	Daniel Polverini, heir of the Estate of Janet Vukelic-Polverini, deceased	N	0.083333	0.05750000	0.00505201%	41-02601-000	Warren	Jefferson	840 Lee Road	Follansbee	WV	26037
132	Unleased Mineral Interest	Wheeling and Lake Erie Railway Company Attn: Larry R. Parsons, Chairman and CEO	N	1.00000000	4.82900000	0.42428092%	Unknown	Warren	Jefferson	100 First Street SE	Brewster	OH	44613
133	Unleased Mineral Interest	Wheeling and Lake Erie Railway Company Attn: Larry R. Parsons, Chairman and CEO	N	1.00000000	0.36800000	0.03233286%	Unknown	Warren	Jefferson	100 First Street SE	Brewster	OH	44613
136	Unleased Mineral Interest	Daniel Polverini, heir of the Estate of Janet Vukelic-Polverini, deceased	N	0.083333	0.39766667	0.03493940%	41-00241-000	Warren	Jefferson	525 Cove Rd., Apt. 408	Weirton	WV	26062
137	Unleased Mineral Interest	Daniel Polverini, heir of the Estate of Janet Vukelic-Polverini, deceased	N	0.083333	0.47433333	0.04167542%	41-00241-000	Warren	Jefferson	840 Lee Road	Follansbee	WV	26037
138	Unleased Mineral Interest	Timothy Evans, heir of the Estate of George S. Bigger, deceased	N	0.50000000	0.03950000	0.00347051%	Unknown	Warren	Jefferson	Undetermined	Undetermined	Undetermined	Undetermined
138	Unleased Mineral Interest	Matthew D. Evans, heir of the Estate of Geroge S. Bigger, deceased	N	0.50000000	0.03950000	0.00347051%	Unknown	Warren	Jefferson	4603 West 27th Street	Yuma	AZ	85364
139	Unleased Mineral Interest	Daniel Polverini, heir of the Estate of Janet Vukelic-Polverini, deceased	N	0.083333	0.00141667	0.00012447%	41-00241-000	Warren	Jefferson	840 Lee Road	Follansbee	WV	26037
140	Unleased Mineral Interest	Daniel Polverini, heir of the Estate of Janet Vukelic-Polverini, deceased	N	0.083333	0.71008333	0.06238865%	41-00241-000	Warren	Jefferson	840 Lee Road	Follansbee	WV	26037
141	Unleased Mineral Interest	Timothy Evans, heir of the Estate of George S. Bigger, deceased	N	0.50000000	0.06900000	0.00606241%	42-00057-000	Warren	Jefferson	Undetermined	Undetermined	Undetermined	Undetermined
141	Unleased Mineral Interest	Matthew D. Evans, heir of the Estate of Geroge S. Bigger, deceased	N	0.50000000	0.06900000	0.00606241%	42-00057-000	Warren	Jefferson	4603 West 27th Street	Yuma	AZ	85364
142	Unleased Mineral Interest	Donald Mosti	N	1.00000000	0.52900000	0.04647849%	42-00183-000	Warren	Jefferson	245 Eldorado Dr.	Steubenville	OH	43953
144	Unleased Mineral Interest	Joshua Pyles	N	1.00000000	0.13000000	0.01142193%	42-00037-000	Warren	Jefferson	6501 County Road 15	Rayland	OH	43943
145	Unleased Mineral Interest	John M. Sudvary, aka John M. Sudvary, Sr., unmarried	N	1.00000000	0.13100000	0.01150980%	42-00183-000	Warren	Jefferson	180 Narrows Road	Rayland	OH	43943
155	Unleased Mineral Interest	John M. Sudvary, aka John M. Sudvary, Sr., unmarried	N	1.00000000	0.10000000	0.00878610%	42-00271-000	Warren	Jefferson	180 Narrows Road	Rayland	OH	43943
156	Unleased Mineral Interest	John M. Sudvary, aka John M. Sudvary, Sr., unmarried	N	1.00000000	0.08000000	0.00702888%	42-00052-000	Warren	Jefferson	180 Narrows Road	Rayland	OH	49343
157	Unleased Mineral Interest	Daniel Polverini, heir of the Estate of Janet Vukelic-Polverini, deceased	N	0.08333333	0.37883333	0.03328469%	42-00043-000	Warren	Jefferson	840 Lee Road	Follansbee	WV	26037
158	Unleased Mineral Interest	John M. Sudvary, aka John M. Sudvary, Sr., unmarried	N	1.00000000	0.08900000	0.00781963%	42-00183-000	Warren	Jefferson	180 Narrows Road	Rayland	OH	43943
159	Unleased Mineral Interest	Scott B. Hudson, Heir of Patricia Roberts	N	0.20000000	0.02800000	0.00246011%	42-00225-000	Warren	Jefferson	238 William St.	Yorkville	OH	43971
159	Unleased Mineral Interest	Clifford L. Hudson Jr., and Karen Hudson, husband and wife, Heir of Patricia Roberts	N	0.20000000	0.02800000	0.00246011%	42-00225-000	Warren	Jefferson	844 Luthhardt Road	Middle River	MD	21220
159	Unleased Mineral Interest	Laura L. Roberts, Heir Larry aka Lawrence Roberts Jr. and Patricia Roberts	N	0.20000000	0.02800000	0.00246011%	42-00225-000	Warren	Jefferson	1911 Saddlebrook Drive	Murfreesboro	TN	37129

Exhibit A-3

All Unleased Mineral Owners in the proposed Limestone Run South Unit

TRACT NUMBER	LEASE ID NUMBER	MINERAL OWNER	LEASED Y/N	DECIMAL INTEREST IN TRACT	SURFACE ACRES IN UNIT	TRACT PARTICIPATION IN UNIT	TAX MAP PARCEL ID	TOWNSHIP	COUNTY	ADDRESS	CITY	STATE	ZIP
159	Unleased Mineral Interest	Michael Lawrence Roberts, Heir of Larry aka Lawrence Roberts Jr.	N	0.20000000	0.02800000	0.00246011%	42-00225-000	Warren	Jefferson	5 Par Court	Gransonville	MD	21638
159	Unleased Mineral Interest	Robin Roberts Sr., Heir of Larry aka Lawrence Roberts Jr.	N	0.20000000	0.02800000	0.00246011%	42-00225-000	Warren	Jefferson	PO Box 15623	Augusta	GA	30919
160	Unleased Mineral Interest	Scott B. Hudson, Heir of Patricia Roberts	N	0.20000000	0.07000000	0.00615027%	42-00112-000	Warren	Jefferson	238 William St.	Yorkville	OH	43971
160	Unleased Mineral Interest	Clifford L. Hudson Jr., and Karen Hudson, husband and wife, Heir of Patricia Roberts	N	0.20000000	0.07000000	0.00615027%	42-00112-000	Warren	Jefferson	844 Luthhardt Road	Middle River	MD	21220
160	Unleased Mineral Interest	Laura L. Roberts, Heir Larry aka Lawrence Roberts Jr. and Patricia Roberts	N	0.20000000	0.07000000	0.00615027%	42-00112-000	Warren	Jefferson	1911 Saddlebrook Drive	Murfreesboro	TN	37129
160	Unleased Mineral Interest	Michael Lawrence Roberts, Heir of Larry aka Lawrence Roberts Jr.	N	0.20000000	0.07000000	0.00615027%	42-00112-000	Warren	Jefferson	5 Par Court	Gransonville	MD	21638
160	Unleased Mineral Interest	Robin Roberts Sr., Heir of Larry aka Lawrence Roberts Jr.	N	0.20000000	0.07000000	0.00615027%	42-00112-000	Warren	Jefferson	PO Box 15623	Augusta	GA	30919
161	Unleased Mineral Interest	John M. Sudvary, aka John M. Sudvary, Sr., unmarried	N	1.00000000	0.25000000	0.02196526%	42-00060-000	Warren	Jefferson	180 Narrows Road	Rayland	OH	43943
162	Unleased Mineral Interest	John M. Sudvary, aka John M. Sudvary, Sr., unmarried	N	1.00000000	0.17000000	0.01493638%	42-00059-000	Warren	Jefferson	180 Narrows Road	Rayland	OH	43943
163	Unleased Mineral Interest	John M. Sudvary, aka John M. Sudvary, Sr., unmarried	N	1.00000000	0.17000000	0.01493638%	42-00058-000	Warren	Jefferson	180 Narrows Road	Rayland	OH	43943
164	Unleased Mineral Interest	John M. Sudvary, aka John M. Sudvary, Sr., unmarried	N	1.00000000	0.11000000	0.00966471%	42-00268-000	Warren	Jefferson	180 Narrows Road	Rayland	OH	43943
165	Unleased Mineral Interest	Joshua Pyles	N	1.00000000	0.12000000	0.01054332%	42-00036-000	Warren	Jefferson	6501 County Road 15	Rayland	OH	43943
168	Unleased Mineral Interest	Trevor Sudvary	N	1.00000000	0.50000000	0.04393052%	42-00240-000	Warren	Jefferson	PO Box 217	Rayland	OH	43943
169	Unleased Mineral Interest	John M. Sudvary, aka John M. Sudvary, Sr., unmarried	N	0.75000000	0.14250000	0.01252020%	42-00127-000	Warren	Jefferson	180 Narrows Road	Rayland	OH	43943
169	Unleased Mineral Interest	Timothy Evans, heir of the Estate of George S. Bigger, deceased	N	0.12500000	0.02375000	0.00208670%	42-00127-000	Warren	Jefferson	Undetermined	Undetermined	Undetermined	Undetermined
169	Unleased Mineral Interest	Matthew D. Evans, heir of the Estate of Geroge S. Bigger, deceased	N	0.12500000	0.02375000	0.00208670%	42-00127-000	Warren	Jefferson	4603 West 27th Street	Yuma	AZ	85364
170	Unleased Mineral Interest	Trevor Sudvary	N	1.00000000	0.25000000	0.02196526%	42-00283-000	Warren	Jefferson	PO Box 217	Rayland	OH	43943
171	Unleased Mineral Interest	John M. Sudvary, aka John M. Sudvary, Sr., unmarried	N	1.00000000	0.33000000	0.02899414%	42-00184-000	Warren	Jefferson	180 Narrows Road	Rayland	OH	43943
172	Unleased Mineral Interest	John M. Sudvary, aka John M. Sudvary, Sr., unmarried	N	1.00000000	0.18000000	0.01581499%	42-00053-000	Warren	Jefferson	180 Narrows Road	Rayland	OH	43943
173	Unleased Mineral Interest	John M. Sudvary, aka John M. Sudvary, Sr., unmarried	N	1.00000000	0.23000000	0.02020804%	42-00270-000	Warren	Jefferson	180 Narrows Road	Rayland	OH	43943
175	Unleased Mineral Interest	Douglas Edward Zinter, heir of the Estate of Roschelle Cox Wade, deceased	N	0.07142857	0.00992857	0.00087233%	Unknown	Warren	Jefferson	273 Round Pong Lane	Rochester	NY	14262
175	Unleased Mineral Interest	Pamela J. Rice, heir of the Estate of Roschelle Ann Cox Wade, deceased	N	0.07142857	0.00992857	0.00087233%	Unknown	Warren	Jefferson	91 Huntington Heights	Rochester	NY	14262
175	Unleased Mineral Interest	Katherine Daugherty Dawson, heir of the Estate of Roschelle Ann Cox Wade, deceased	N	0.04761905	0.00661905	0.00058156%	Unknown	Warren	Jefferson	Undetermined	Undetermined	Undetermined	Undetermined

Exhibit A-3

All Unleased Mineral Owners in the proposed Limestone Run South Unit

TRACT NUMBER	LEASE ID NUMBER	MINERAL OWNER	LEASED Y/N	DECIMAL INTEREST IN TRACT	SURFACE ACRES IN UNIT	TRACT PARTICIPATION IN UNIT	TAX MAP PARCEL ID	TOWNSHIP	COUNTY	ADDRESS	CITY	STATE	ZIP
175	Unleased Mineral Interest	Ronald Franklin Braden, his known and unknown successors, heirs and assigns, heir of Roschelle Cox Wade	N	0.04761905	0.00661905	0.00058156%	Unknown	Warren	Jefferson	Undetermined	Undetermined	Undetermined	Undetermined
175	Unleased Mineral Interest	Ilene Mae Daugherty, her known and unknown successors, heirs and assigns, heir of Roschelle Cox Wade	N	0.04761905	0.00661905	0.00058156%	Unknown	Warren	Jefferson	Undetermined	Undetermined	Undetermined	Undetermined
175	Unleased Mineral Interest	Clarence E. Cox, his known and unknown successors, heirs and assigns, heir of Roschelle Cox Wade	N	0.14285714	0.01985714	0.00174467%	Unknown	Warren	Jefferson	Undetermined	Undetermined	Undetermined	Undetermined
175	Unleased Mineral Interest	Nellene Gebhardt Pethel, heir of the Estate of Roschelle Ann Cox Wade, deceased	N	0.02380952	0.00330952	0.00029078%	Unknown	Warren	Jefferson	PO Box 223	New Haven	WV	25265
175	Unleased Mineral Interest	Charles Paul Gebhardt, his known and unknown successors, heirs and assigns, heir of Roschelle Cox Wade	N	0.02380952	0.00330952	0.00029078%	Unknown	Warren	Jefferson	1449 McGraws Run Rd	Valley Grove	WV	26059
175	Unleased Mineral Interest	Sharon Scott, heir of the Estate of Roschelle Ann Cox Wade, deceased	N	0.04761905	0.00661905	0.00058156%	Unknown	Warren	Jefferson	20 Crispen Ct	Wheeling	WV	26003
175	Unleased Mineral Interest	Robert Todd Gebhardt, heir to the Estate of Roschelle Ann Cox Wade, deceased	N	0.01587302	0.00220635	0.00019385%	Unknown	Warren	Jefferson	131 Arapohoe Dr	Wheeling	WV	26003
175	Unleased Mineral Interest	Kimberly Litman, heir of the Estate of Roschelle Ann Cox Wade, deceased	N	0.01587302	0.00220635	0.00019385%	Unknown	Warren	Jefferson	93 Cove Creek Rd	Valley Grove	WV	26060
175	Unleased Mineral Interest	Kathleen Jo Lutz, heir of the Estate of Roschelle Ann Cox Wade, deceased	N	0.01587302	0.00220635	0.00019385%	Unknown	Warren	Jefferson	7800 State Route 82 Apt 82	Garrettsville	OH	44231
175	Unleased Mineral Interest	Ervin Ross Cox, his known and unknown successors, heirs and assigns, heir of Roschelle Cox Wade	N	0.14285714	0.01985714	0.00174467%	Unknown	Warren	Jefferson	Undetermined	Undetermined	Undetermined	Undetermined
175	Unleased Mineral Interest	Catherine Virginia Cox, her known and unknown successors, heirs and assigns, heir of Roschelle Cox Wade	N	0.14285714	0.01985714	0.00174467%	Unknown	Warren	Jefferson	Undetermined	Undetermined	Undetermined	Undetermined
175	Unleased Mineral Interest	Genieva "Mabel" Cox, her known and unknown successors, heirs and assigns, heir of Roschelle Cox Wade	N	0.14285714	0.01985714	0.00174467%	Unknown	Warren	Jefferson	Undetermined	Undetermined	Undetermined	Undetermined
177	Unleased Mineral Interest	Loretta J. Hunker	N	1.00000000	0.55000000	0.04832357%	42-00109-000	Warren	Jefferson	200 Narrows Road	Rayland	OH	43943
178	Unleased Mineral Interest	Douglas Edward Zinter, heir of the Estate of Roschelle Cox Wade, deceased	N	0.07142857	0.00057143	0.00005021%	Unknown	Warren	Jefferson	273 Round Pong Lane	Rochester	NY	14262
178	Unleased Mineral Interest	Pamela J. Rice, heir of the Estate of Roschelle Ann Cox Wade, deceased	N	0.07142857	0.00057143	0.00005021%	Unknown	Warren	Jefferson	91 Huntington Heights	Rochester	NY	14262
178	Unleased Mineral Interest	Katherine Daugherty Dawson, heir of the Estate of Roschelle Ann Cox Wade, deceased	N	0.04761905	0.00038095	0.00003347%	Unknown	Warren	Jefferson	Undetermined	Undetermined	Undetermined	Undetermined
178	Unleased Mineral Interest	Ronald Franklin Braden, his known and unknown successors, heirs and assigns, heir of Roschelle Cox Wade	N	0.04761905	0.00038095	0.00003347%	Unknown	Warren	Jefferson	Undetermined	Undetermined	Undetermined	Undetermined
178	Unleased Mineral Interest	Ilene Mae Daugherty, her known and unknown successors, heirs and assigns, heir of Roschelle Cox Wade	N	0.04761905	0.00038095	0.00003347%	Unknown	Warren	Jefferson	Undetermined	Undetermined	Undetermined	Undetermined
178	Unleased Mineral Interest	Clarence E. Cox, his known and unknown successors, heirs and assigns, heir of Roschelle Cox Wade	N	0.14285714	0.00114286	0.00010041%	Unknown	Warren	Jefferson	Undetermined	Undetermined	Undetermined	Undetermined
178	Unleased Mineral Interest	Nellene Gebhardt Pethel, heir of the Estate of Roschelle Ann Cox Wade, deceased	N	0.02380952	0.00019048	0.00001674%	Unknown	Warren	Jefferson	PO Box 223	New Haven	WV	25265
178	Unleased Mineral Interest	Charles Paul Gebhardt, his known and unknown successors, heirs and assigns, heir of Roschelle Cox Wade	N	0.02380952	0.00019048	0.00001674%	Unknown	Warren	Jefferson	1449 McGraws Run Rd	Valley Grove	WV	26059

Exhibit A-3

All Unleased Mineral Owners in the proposed Limestone Run South Unit

TRACT NUMBER	LEASE ID NUMBER	MINERAL OWNER	LEASED Y/N	DECIMAL INTEREST IN TRACT	SURFACE ACRES IN UNIT	TRACT PARTICIPATION IN UNIT	TAX MAP PARCEL ID	TOWNSHIP	COUNTY	ADDRESS	CITY	STATE	ZIP
178	Unleased Mineral Interest	Sharon Scott, heir of the Estate of Roschelle Ann Cox Wade, deceased	N	0.04761905	0.00038095	0.00003347%	Unknown	Warren	Jefferson	20 Crispen Ct	Wheeling	WV	26003
178	Unleased Mineral Interest	Robert Todd Gebhardt, heir to the Estate of Roschelle Ann Cox Wade, deceased	N	0.01587302	0.00012698	0.00001116%	Unknown	Warren	Jefferson	131 Arapohoe Dr	Wheeling	WV	26003
178	Unleased Mineral Interest	Kimberly Litman, heir of the Estate of Roschelle Ann Cox Wade, deceased	N	0.01587302	0.00012698	0.00001116%	Unknown	Warren	Jefferson	93 Cove Creek Rd	Valley Grove	WV	26060
178	Unleased Mineral Interest	Kathleen Jo Lutz, heir of the Estate of Roschelle Ann Cox Wade, deceased	N	0.01587302	0.00012698	0.00001116%	Unknown	Warren	Jefferson	7800 State Route 82 Apt 82	Garrettsville	OH	44231
178	Unleased Mineral Interest	Ervin Ross Cox, his known and unknown successors, heirs and assigns, heir of Roschelle Cox Wade	N	0.14285714	0.00114286	0.00010041%	Unknown	Warren	Jefferson	Undetermined	Undetermined	Undetermined	Undetermined
178	Unleased Mineral Interest	Catherine Virginia Cox, her known and unknown successors, heirs and assigns, heir of Roschelle Cox Wade	N	0.14285714	0.00114286	0.00010041%	Unknown	Warren	Jefferson	Undetermined	Undetermined	Undetermined	Undetermined
178	Unleased Mineral Interest	Geneva "Mabel" Cox, her known and unknown successors, heirs and assigns, heir of Roschelle Cox Wade	N	0.14285714	0.00114286	0.00010041%	Unknown	Warren	Jefferson	Undetermined	Undetermined	Undetermined	Undetermined
179A	Unleased Mineral Interest	Douglas Edward Zinter, heir of the Estate of Roschelle Cox Wade, deceased	N	0.07142857	0.00214286	0.00018827%	Unknown	Warren	Jefferson	273 Round Pong Lane	Rochester	NY	14262
179A	Unleased Mineral Interest	Pamela J. Rice, heir of the Estate of Roschelle Ann Cox Wade, deceased	N	0.07142857	0.00214286	0.00018827%	Unknown	Warren	Jefferson	91 Huntington Heights	Rochester	NY	14262
179A	Unleased Mineral Interest	Katherine Daugherty Dawson, heir of the Estate of Roschelle Ann Cox Wade, deceased	N	0.04761905	0.00142857	0.00012552%	Unknown	Warren	Jefferson	Undetermined	Undetermined	Undetermined	Undetermined
179A	Unleased Mineral Interest	Ronald Franklin Braden, his known and unknown successors, heirs and assigns, heir of Roschelle Cox Wade	N	0.04761905	0.00142857	0.00012552%	Unknown	Warren	Jefferson	Undetermined	Undetermined	Undetermined	Undetermined
179A	Unleased Mineral Interest	Ilene Mae Daugherty, her known and unknown successors, heirs and assigns, heir of Roschelle Cox Wade	N	0.04761905	0.00142857	0.00012552%	Unknown	Warren	Jefferson	Undetermined	Undetermined	Undetermined	Undetermined
179A	Unleased Mineral Interest	Clarence E. Cox, his known and unknown successors, heirs and assigns, heir of Roschelle Cox Wade	N	0.14285714	0.00428571	0.00037655%	Unknown	Warren	Jefferson	Undetermined	Undetermined	Undetermined	Undetermined
179A	Unleased Mineral Interest	Nellene Gebhardt Pethel, heir of the Estate of Roschelle Ann Cox Wade, deceased	N	0.02380952	0.00071429	0.00006276%	Unknown	Warren	Jefferson	PO Box 223	New Haven	WV	25265
179A	Unleased Mineral Interest	Charles Paul Gebhardt, his known and unknown successors, heirs and assigns, heir of Roschelle Cox Wade	N	0.02380952	0.00071429	0.00006276%	Unknown	Warren	Jefferson	1449 McGraws Run Rd	Valley Grove	WV	26059
179A	Unleased Mineral Interest	Sharon Scott, heir of the Estate of Roschelle Ann Cox Wade, deceased	N	0.04761905	0.00142857	0.00012552%	Unknown	Warren	Jefferson	20 Crispen Ct	Wheeling	WV	26003
179A	Unleased Mineral Interest	Robert Todd Gebhardt, heir to the Estate of Roschelle Ann Cox Wade, deceased	N	0.01587302	0.00047619	0.00004184%	Unknown	Warren	Jefferson	131 Arapohoe Dr	Wheeling	WV	26003
179A	Unleased Mineral Interest	Kimberly Litman, heir of the Estate of Roschelle Ann Cox Wade, deceased	N	0.01587302	0.00047619	0.00004184%	Unknown	Warren	Jefferson	93 Cove Creek Rd	Valley Grove	WV	26060
179A	Unleased Mineral Interest	Kathleen Jo Lutz, heir of the Estate of Roschelle Ann Cox Wade, deceased	N	0.01587302	0.00047619	0.00004184%	Unknown	Warren	Jefferson	7800 State Route 82 Apt 82	Garrettsville	OH	44231
179A	Unleased Mineral Interest	Ervin Ross Cox, his known and unknown successors, heirs and assigns, heir of Roschelle Cox Wade	N	0.14285714	0.00428571	0.00037655%	Unknown	Warren	Jefferson	Undetermined	Undetermined	Undetermined	Undetermined

Exhibit A-3

All Unleased Mineral Owners in the proposed Limestone Run South Unit

TRACT NUMBER	LEASE ID NUMBER	MINERAL OWNER	LEASED Y/N	DECIMAL INTEREST IN TRACT	SURFACE ACRES IN UNIT	TRACT PARTICIPATION IN UNIT	TAX MAP PARCEL ID	TOWNSHIP	COUNTY	ADDRESS	CITY	STATE	ZIP
179A	Unleased Mineral Interest	Catherine Virginia Cox, her known and unknown successors, heirs and assigns, heir of Roschelle Cox Wade	N	0.14285714	0.00428571	0.00037655%	Unknown	Warren	Jefferson	Undetermined	Undetermined	Undetermined	Undetermined
179A	Unleased Mineral Interest	Geneva "Mabel" Cox, her known and unknown successors, heirs and assigns, heir of Roschelle Cox Wade	N	0.14285714	0.00428571	0.00037655%	Unknown	Warren	Jefferson	Undetermined	Undetermined	Undetermined	Undetermined
179B	Unleased Mineral Interest	The Wilmay Corporation or its unknown successor(s) in interest	N	1.00000000	0.01200000	0.00105433%	Unknown	Warren	Jefferson	Undetermined	Undetermined	Undetermined	Undetermined
181	Unleased Mineral Interest	Sidney Tubaugh aka Sydney Tubaugh, single	N	1.00000000	0.39000000	0.03426580%	42-00158-000	Warren	Jefferson	210 Narrows Road	Rayland	OH	43943
183	Unleased Mineral Interest	William L. Brown, Sr. and Elizabeth M. Brown, husband and wife, for their joint lives, remainder to the survivor of them	N	1.00000000	1.18000000	0.10367602%	42-00093-000	Warren	Jefferson	219 Narrows Road	Rayland	OH	43943
193	Unleased Mineral Interest	William L. Brown, Sr. and Angie M. Brown, for their joint lives, remainder to the survivor of them	N	1.00000000	0.05000000	0.00439305%	42-00187-001	Warren	Jefferson	219 Narrows Road	Rayland	OH	43943
194	Unleased Mineral Interest	Angie M. Brown	N	0.50000000	0.10500000	0.00922541%	42-00187-000	Warren	Jefferson	219 Narrows Road	Rayland	OH	43942
195	Unleased Mineral Interest	Donald Hunker, married	N	1.00000000	0.20000000	0.01757221%	42-00226-000	Warren	Jefferson	207 Narrows Road	Rayland	OH	43943
196	Unleased Mineral Interest	Donald Hunker, married	N	1.00000000	0.33000000	0.02899414%	42-00227-000	Warren	Jefferson	207 Narrows Road	Rayland	OH	43943
205	Unleased Mineral Interest	Trevor Sudvary	N	1.00000000	0.17000000	0.01493638%	42-00281-000	Warren	Jefferson	PO Box 217	Rayland	OH	43943
206	Unleased Mineral Interest	Trevor Sudvary	N	1.00000000	0.41000000	0.03602302%	42-00280-000	Warren	Jefferson	P.O. Box 217	Rayland	OH	43943
207	Unleased Mineral Interest	Trevor Sudvary	N	1.00000000	0.25000000	0.02196526%	42-00282-000	Warren	Jefferson	PO Box 217	Rayland	OH	43943
208	Unleased Mineral Interest	The Wilmay Corporation or its unknown successor(s) in interest	N	1.00000000	0.27200000	0.02389820%	42-00000-000	Warren	Jefferson	Undetermined	Undetermined	Undetermined	Undetermined
209	Unleased Mineral Interest	Jeffrey L. Edzkowski & Lauren J. Edzkowski, husband and wife, for their joint lives, remainder to the survivor of them	N	1.00000000	0.53000000	0.04656635%	42-00241-000	Warren	Jefferson	149 Church St.	Rayland	OH	43943
211	Unleased Mineral Interest	Marsha G. Brown, her known and unknown successors, heirs and assigns, heir of Edith Stringer	N	0.01481481	0.00074074	0.00006508%	42-00066-000	Warren	Jefferson	5319 Co. Road 17	Rayland	OH	43943
211	Unleased Mineral Interest	Robert L. Tanner, his known and unknown successors, heirs and assigns, heir of Edith Stringer	N	0.00493827	0.00024691	0.00002169%	42-00066-000	Warren	Jefferson	Undetermined	Undetermined	Undetermined	Undetermined
211	Unleased Mineral Interest	Delbert W. Tanner, Jr., his known and unknown successors, heirs and assigns, heir of Edith Stringer	N	0.00123457	0.00006173	0.00000542%	42-00066-000	Warren	Jefferson	155 S. 11th St.	Weirton	WV	26062
211	Unleased Mineral Interest	Leona C. Tanner, her known and unknown successors, heirs and assigns, heir of Edith Stringer	N	0.00123457	0.00006173	0.00000542%	42-00066-000	Warren	Jefferson	1413 Morton Ave.	Cambridge	OH	43725
211	Unleased Mineral Interest	Belinda (Tanner) Basim, her known and unknown successors, heirs and assigns, heir of Edith Stringer	N	0.00123457	0.00006173	0.00000542%	42-00066-000	Warren	Jefferson	Undetermined	Undetermined	Undetermined	Undetermined
211	Unleased Mineral Interest	Melissa (Tanner) Hashbrouks, her known and unknown successors, heirs and assigns, heir of Edith Stringer	N	0.00123457	0.00006173	0.00000542%	42-00066-000	Warren	Jefferson	Undetermined	Undetermined	Undetermined	Undetermined
211	Unleased Mineral Interest	Rose Gibbons Tanner, her known and unknown successors, heirs and assigns, heir of Edith Stringer	N	0.00164609	0.00008230	0.00000723%	42-00066-000	Warren	Jefferson	PO Box 56	Mount Pleasant	OH	43939
211	Unleased Mineral Interest	James Lloyd Tanner, Jr., his known and unknown successors, heirs and assigns, heir of Edith Stringer	N	0.00109739	0.00005487	0.00000482%	42-00066-000	Warren	Jefferson	PO Box 44	Mount Pleasant	OH	43939

Exhibit A-3

All Unleased Mineral Owners in the proposed Limestone Run South Unit

TRACT NUMBER	LEASE ID NUMBER	MINERAL OWNER	LEASED Y/N	DECIMAL INTEREST IN TRACT	SURFACE ACRES IN UNIT	TRACT PARTICIPATION IN UNIT	TAX MAP PARCEL ID	TOWNSHIP	COUNTY	ADDRESS	CITY	STATE	ZIP
211	Unleased Mineral Interest	Darcy Jo Coons aka Darcy Kovalaski, her known and unknown successors, heirs and assigns, heir of Edith Stringer	N	0.00109739	0.00005487	0.00000482%	42-00066-000	Warren	Jefferson	5050 Redfern Dr	Indianapolis	IN	46327
211	Unleased Mineral Interest	Angela Tanner aka Angela Anderson, her known and unknown successors, heirs and assigns, heir of Edith Stringer	N	0.00109739	0.00005487	0.00000482%	42-00066-000	Warren	Jefferson	5291 County Road 17	Rayland	OH	43943
211	Unleased Mineral Interest	Howard Walter Thompson, his known and unknown successors, heirs and assigns, heir of Edith Stringer	N	0.01481481	0.00074074	0.00006508%	42-00066-000	Warren	Jefferson	Undetermined	Undetermined	Undetermined	Undetermined
211	Unleased Mineral Interest	Melvin Kelsey Thompson, his known and unknown successors, heirs and assigns, heir of Edith Stringer	N	0.01481481	0.00074074	0.00006508%	42-00066-000	Warren	Jefferson	Undetermined	Undetermined	Undetermined	Undetermined
211	Unleased Mineral Interest	Estate of Louise Talarovich Thompson, deceased, her known and unknown successors, heirs and assigns, heir of Edith Stringer	N	0.00493827	0.00024691	0.00002169%	42-00066-000	Warren	Jefferson	Undetermined	Undetermined	Undetermined	Undetermined
211	Unleased Mineral Interest	Dixie Schlink, her known and unknown successors, heirs and assigns, heir of Edith Stringer	N	0.00109739	0.00005487	0.00000482%	42-00066-000	Warren	Jefferson	Undetermined	Undetermined	Undetermined	Undetermined
211	Unleased Mineral Interest	Harvey Gerald Thompson, Jr., his known and unknown successors, heirs and assigns, heir of Edith Stringer	N	0.00109739	0.00005487	0.00000482%	42-00066-000	Warren	Jefferson	Undetermined	Undetermined	Undetermined	Undetermined
211	Unleased Mineral Interest	Donnie Thompson, his known and unknown successors, heirs and assigns, heir of Edith Stringer	N	0.00109739	0.00005487	0.00000482%	42-00066-000	Warren	Jefferson	Undetermined	Undetermined	Undetermined	Undetermined
211	Unleased Mineral Interest	Larry Thompson, his known and unknown successors, heirs and assigns, heir of Edith Stringer	N	0.00109739	0.00005487	0.00000482%	42-00066-000	Warren	Jefferson	Undetermined	Undetermined	Undetermined	Undetermined
211	Unleased Mineral Interest	Gerald Thompson, his known and unknown successors, heirs and assigns, heir of Edith Stringer	N	0.00109739	0.00005487	0.00000482%	42-00066-000	Warren	Jefferson	Undetermined	Undetermined	Undetermined	Undetermined
211	Unleased Mineral Interest	Dennis Thompson, his known and unknown successors, heirs and assigns, heir of Edith Stringer	N	0.00109739	0.00005487	0.00000482%	42-00066-000	Warren	Jefferson	Undetermined	Undetermined	Undetermined	Undetermined
211	Unleased Mineral Interest	Wilbur "Joe" Thompson, his known and unknown successors, heirs and assigns, heir of Edith Stringer	N	0.00109739	0.00005487	0.00000482%	42-00066-000	Warren	Jefferson	Undetermined	Undetermined	Undetermined	Undetermined
211	Unleased Mineral Interest	Harvey Thompson, his known and unknown successors, heirs and assigns, heir of Edith Stringer	N	0.00109739	0.00005487	0.00000482%	42-00066-000	Warren	Jefferson	Undetermined	Undetermined	Undetermined	Undetermined
211	Unleased Mineral Interest	Randy Lee Thompson, his known and unknown successors, heirs and assigns, heir of Edith Stringer	N	0.00109739	0.00005487	0.00000482%	42-00066-000	Warren	Jefferson	Undetermined	Undetermined	Undetermined	Undetermined
211	Unleased Mineral Interest	William G. Thompson, his known and unknown successors, heirs and assigns, heir of Edith Stringer	N	0.01481481	0.00074074	0.00006508%	42-00066-000	Warren	Jefferson	89 Smithfield St	Dillonvale	OH	43917
211	Unleased Mineral Interest	Roberta E. Phillips, her known and unknown successors, heirs and assigns, heir of Edith Stringer	N	0.01481481	0.00074074	0.00006508%	42-00066-000	Warren	Jefferson	111 Mill St	Salineville	OH	43945
211	Unleased Mineral Interest	Michael Rausenberg aka Leo M. Rausenberg, Jr., his known and unknown successors, heirs and assigns, heir of Edith Stringer	N	0.00246914	0.00012346	0.00001085%	42-00066-000	Warren	Jefferson	Undetermined	Undetermined	Undetermined	Undetermined
211	Unleased Mineral Interest	Keith Rausenberg, his known and unknown successors, heirs and assigns, heir of Edith Stringer	N	0.00246914	0.00012346	0.00001085%	42-00066-000	Warren	Jefferson	Undetermined	Undetermined	Undetermined	Undetermined
211	Unleased Mineral Interest	Lora Rausenberg Karkula, her known and unknown successors, heirs and assigns, heir of Edith Stringer	N	0.00246914	0.00012346	0.00001085%	42-00066-000	Warren	Jefferson	Undetermined	Undetermined	Undetermined	Undetermined
211	Unleased Mineral Interest	Leanna Rausenberg Keener, her known and unknown successors, heirs and assigns, heir of Edith Stringer	N	0.00246914	0.00012346	0.00001085%	42-00066-000	Warren	Jefferson	Undetermined	Undetermined	Undetermined	Undetermined

Exhibit A-3

All Unleased Mineral Owners in the proposed Limestone Run South Unit

TRACT NUMBER	LEASE ID NUMBER	MINERAL OWNER	LEASED Y/N	DECIMAL INTEREST IN TRACT	SURFACE ACRES IN UNIT	TRACT PARTICIPATION IN UNIT	TAX MAP PARCEL ID	TOWNSHIP	COUNTY	ADDRESS	CITY	STATE	ZIP
211	Unleased Mineral Interest	Tamie Rausenberg Nagy, her known and unknown successors, heirs and assigns, heir of Edith Stringer	N	0.00246914	0.00012346	0.00001085%	42-00066-000	Warren	Jefferson	Undetermined	Undetermined	Undetermined	Undetermined
211	Unleased Mineral Interest	Lois Rausenberg Funkhouser, her known and unknown successors, heirs and assigns, heir of Edith Stringer	N	0.00246914	0.00012346	0.00001085%	42-00066-000	Warren	Jefferson	Undetermined	Undetermined	Undetermined	Undetermined
211	Unleased Mineral Interest	Bernard Lee Thompson, his known and unknown successors, heirs and assigns, heir of Edith Stringer	N	0.01481481	0.00074074	0.00006508%	42-00066-000	Warren	Jefferson	Undetermined	Undetermined	Undetermined	Undetermined
211	Unleased Mineral Interest	Mary O'Brien Lawton, their known and unknown successors, heirs and assigns	N	0.03703704	0.00185185	0.00016271%	42-00066-000	Warren	Jefferson	Undetermined	Undetermined	Undetermined	Undetermined
211	Unleased Mineral Interest	Jane Witter Reeves, devisee of Ann O. Witter, Deceased	N	0.39629630	0.01981482	0.00174095%	42-00066-000	Warren	Jefferson	36 Stonebridge Drive	Ashville	NC	28805
211	Unleased Mineral Interest	Floy Stringer, deceased, his known and unknown successors, heirs and assigns	N	0.05555556	0.00277778	0.00024406%	42-00066-000	Warren	Jefferson	Undetermined	Undetermined	Undetermined	Undetermined
211	Unleased Mineral Interest	Lester C. Pelkey, Executor of the Estate of Marie Pelkey, deceased	N	0.37777778	0.01888889	0.00165960%	42-00066-000	Warren	Jefferson	110 High View Place	Wheeling	WV	26003
223	Unleased Mineral Interest	Michael W. Hawk	N	1.00000000	0.08000000	0.00702888%	42-00249-000	Warren	Jefferson	157 Main Street	Rayland	OH	43943
228	Unleased Mineral Interest	Brian L. Nemeth	N	1.00000000	0.68000000	0.05974550%	42-00218-000	Warren	Jefferson	121 Church Street	Rayland	OH	43943
229	Unleased Mineral Interest	Lawrence L. Burley and Evelyn A. Burley, husband and wife, for their joint lives, remainder to the survivor of them	N	1.00000000	2.29000000	0.20120176%	42-00206-000	Warren	Jefferson	117 Church St.	Rayland	OH	43943
232	Unleased Mineral Interest	Kelli Cornelius	N	0.33333333	0.22966667	0.02017875%	42-00009-000	Warren	Jefferson	1202 SW 21st Avenue	Battleground	WA	98684
233	Unleased Mineral Interest	Jason M. Belot	N	1.00000000	0.25000000	0.02196526%	42-00012-000	Warren	Jefferson	5156 Shoreview Circle NW	Canton	OH	44708
234	Unleased Mineral Interest	Peter Sgalla, III	N	1.00000000	0.23200000	0.02038376%	42-00180-000	Warren	Jefferson	115 Main Street	Rayland	OH	43943
235	Unleased Mineral Interest	Peter Sgalla, III	N	1.00000000	0.23200000	0.02038376%	42-00179-000	Warren	Jefferson	115 Main Street	Rayland	OH	43943
236	Unleased Mineral Interest	Phyllis Nameth, a widow and not remarried	N	1.00000000	0.23200000	0.02038376%	42-00091-000	Warren	Jefferson	100 Reservoir Road	St. Clairsville	OH	43950
238	Unleased Mineral Interest	Richard A. Uscio and Andrea J. Uscio, husband and wife, for their joint lives, remainder to the survivor of them	N	1.00000000	0.23200000	0.02038376%	42-00220-000	Warren	Jefferson	125 Main Street	Rayland	OH	43943
239	Unleased Mineral Interest	Richard A. Uscio and Andrea J. Uscio, husband and wife, for their joint lives, remainder to the survivor of them	N	1.00000000	0.23200000	0.02038376%	42-00219-000	Warren	Jefferson	125 Main Street	Rayland	OH	43943
241	Unleased Mineral Interest	Brent Nemeth aka Brent G. Nemeth	N	1.00000000	0.16600000	0.01458493%	42-00389-000	Warren	Jefferson	PO Box 331 945 County Road 20	Rayland Dillonvale	OH OH	43943 43917
247	Unleased Mineral Interest	Ashley N. Lollini, married	N	1.00000000	0.23200000	0.02038376%	42-00358-000	Warren	Jefferson	PO Box 32	Rayland	OH	43943
248	Unleased Mineral Interest	Phyllis Jean Nidle	N	1.00000000	0.23200000	0.02038376%	42-00002-000	Warren	Jefferson	145 Main St	Rayland	OH	43943
249	Unleased Mineral Interest	Edward J. Balthazor and Letitia L. Balthazor, husband and wife, for their joint lives, remainder to the survivor of them	N	1.00000000	0.23200000	0.02038376%	42-00092-000	Warren	Jefferson	1677 Dolezal Road	Dillonvale	OH	43917
250	Unleased Mineral Interest	Craig A. Harris and Katherine J. Harris, husband and wife, for their joint lives, remainder to the survivor of them	N	1.00000000	0.23200000	0.02038376%	42-00133-000	Warren	Jefferson	149 Main Street	Rayland	OH	43943

Exhibit A-3

All Unleased Mineral Owners in the proposed Limestone Run South Unit

TRACT NUMBER	LEASE ID NUMBER	MINERAL OWNER	LEASED Y/N	DECIMAL INTEREST IN TRACT	SURFACE ACRES IN UNIT	TRACT PARTICIPATION IN UNIT	TAX MAP PARCEL ID	TOWNSHIP	COUNTY	ADDRESS	CITY	STATE	ZIP
251	Unleased Mineral Interest	Neeka Properties, LLC Attn: Craig A. Harris	N	1.00000000	0.25000000	0.02196526%	42-00172-000	Warren	Jefferson	149 Main Street	Rayland	OH	43943
252	Unleased Mineral Interest	Frank M. Lander and Lee Ann Lander, husband and wife, for their joint lives, remainder to the survivor of them	N	1.00000000	0.24900000	0.02187740%	42-00023-000	Warren	Jefferson	P.O. Box 14	Rayland	OH	43943
256	Unleased Mineral Interest	Craig A. Harris and Katherine J. Harris, husband and wife, for their joint lives, remainder to the survivor of them	N	1.00000000	0.22500000	0.01976873%	42-00083-000	Warren	Jefferson	149 Main Street	Rayland	OH	43943
257	Unleased Mineral Interest	Bellman Properties, LLC Attn: William J. Bellman and Eugene Bellman, Agents	N	1.00000000	0.22500000	0.01976873%	42-00084-000	Warren	Jefferson	PO Box 225	Ottawa	OH	45875
258	Unleased Mineral Interest	Donald L. Bibbo & Patricia Ann Bibbo, Husband & Wife, A Joint Life Estate	N	1.00000000	0.22500000	0.01976873%	42-00017-000	Warren	Jefferson	136 Main Street	Rayland	OH	43943
259	Unleased Mineral Interest	Brenda Ann Sudvary	N	1.00000000	0.22500000	0.01976873%	42-00025-000	Warren	Jefferson	PO Box 35	Rayland	OH	43943
260	Unleased Mineral Interest	Brenda Ann Sudvary	N	1.00000000	0.04700000	0.00412947%	42-00026-000	Warren	Jefferson	PO Box 35	Rayland	OH	43943
262	Unleased Mineral Interest	Carolyn Tolonese, widow	N	1.00000000	0.22500000	0.01976873%	42-00310-000	Warren	Jefferson	130 Main Street	Rayland	OH	43943
263	Unleased Mineral Interest	Joyce Marie Kachur	N	1.00000000	0.13300000	0.01168552%	42-00108-000	Warren	Jefferson	7350 State Route 150	Dillonvale	OH	43917
264	Unleased Mineral Interest	Jason Staskey aka Jason John Edward Staskey	N	1.00000000	0.13300000	0.01168552%	42-00301-000	Warren	Jefferson	305 Farm Lane	Tiltonsville	OH	43963
269	Unleased Mineral Interest	Carol E. Kakos, a widow and unremarried	N	1.00000000	0.18000000	0.01581499%	42-00146-000	Warren	Jefferson	118 Main Street	Rayland	OH	43943
270	Unleased Mineral Interest	Carol E. Kakos, a widow and unremarried	N	1.00000000	0.18000000	0.01581499%	42-00147-000	Warren	Jefferson	118 Main Street	Rayland	OH	43943
271	Unleased Mineral Interest	Florina L. Sako, Larry Thomas Sako, Robert Anthony Sako, Kathryn Louise Sako and Patricia Ann Lish, for their joint lives, remainder to the survivor of them	N	1.00000000	0.11000000	0.00966471%	42-00215-000	Warren	Jefferson	PO Box 176	Rayland	OH	43943
272	Unleased Mineral Interest	Florina L. Sako, Larry Thomas Sako, Robert Anthony Sako, Kathryn Louise Sako and Patricia Ann Lish, for their joint lives, remainder to the survivor of them	N	1.00000000	0.16000000	0.01405777%	42-00214-000	Warren	Jefferson	PO Box 176	Rayland	OH	43943
277	Unleased Mineral Interest	Scott A. Wiltshire, husband, and Sherry A. Wiltshire, wife, for their joint lives, remainder to the survivor of them	N	0.50000000	0.02000000	0.00175722%	42-00152-000	Warren	Jefferson	P.O. Box 30	Rayland	OH	43943
277	Unleased Mineral Interest	Scott A. Wiltshire and Sherry A. Wiltshire, husband and wife	N	0.50000000	0.02000000	0.00175722%	42-00152-000	Warren	Jefferson	P.O. Box 30	Rayland	OH	43943
278	Unleased Mineral Interest	Scott A. Wiltshire, husband, and Sherry A. Wiltshire, wife, for their joint lives, remainder to the survivor of them	N	0.50000000	0.11250000	0.00988437%	42-00150-000	Warren	Jefferson	P.O. Box 30	Rayland	OH	43943
278	Unleased Mineral Interest	Scott A. Wiltshire and Sherry A. Wiltshire, husband and wife	N	0.50000000	0.11250000	0.00988437%	42-00150-000	Warren	Jefferson	P.O. Box 30	Rayland	OH	43943
279	Unleased Mineral Interest	Michael P. and Barbara A. Sudvary	N	1.00000000	0.22500000	0.01976873%	42-00151-000	Warren	Jefferson	PO Box 217	Rayland	OH	43943
280	Unleased Mineral Interest	Darleen M. Butts aka Darlean M. Butts, single	N	1.00000000	0.17000000	0.01493638%	42-00312-000	Warren	Jefferson	67330 Ebbert Road, Apartment 29	St. Clairsville	OH	43950
283	Unleased Mineral Interest	Arthur O'Neill, single	N	1.00000000	0.00100000	0.00008786%	43-00521-000	Warren	Jefferson	304 Walden Avenue	Tiltonsville	OH	43963
285	Unleased Mineral Interest	Benjamin J. DelVecchio	N	0.33333333	0.04333333	0.00380731%	42-00077-000	Warren	Jefferson	P.O. Box 248	Rayland	OH	43943

Exhibit A-3

All Unleased Mineral Owners in the proposed Limestone Run South Unit

TRACT NUMBER	LEASE ID NUMBER	MINERAL OWNER	LEASED Y/N	DECIMAL INTEREST IN TRACT	SURFACE ACRES IN UNIT	TRACT PARTICIPATION IN UNIT	TAX MAP PARCEL ID	TOWNSHIP	COUNTY	ADDRESS	CITY	STATE	ZIP
285	Unleased Mineral Interest	Dana D. DelVecchio	N	0.33333333	0.04333333	0.00380731%	42-00077-000	Warren	Jefferson	7844 Ridge Row Road	Westerville	OH	43081
286	Unleased Mineral Interest	Benjamin J. DelVecchio	N	0.33333333	0.03666667	0.00322157%	42-00088-000	Warren	Jefferson	P.O. Box 248	Rayland	OH	43943
286	Unleased Mineral Interest	Dana D. DelVecchio	N	0.33333333	0.03666667	0.00322157%	42-00088-000	Warren	Jefferson	7844 Ridge Row Road	Westerville	OH	43081
287	Unleased Mineral Interest	Wheeling and Lake Erie Railway Company Attn: Larry R. Parsons, Chairman and CEO	N	1.00000000	1.22600000	0.10771763%	Unknown	Warren	Jefferson	100 First Street SE	Brewster	OH	44613
288A	Unleased Mineral Interest	The Wilmay Corporation or its unknown successor(s) in interest	N	1.00000000	0.21800000	0.01915370%	Unknown	Warren	Jefferson	Undetermined	Undetermined	Undetermined	Undetermined
288B	Unleased Mineral Interest	The State of Ohio Attn: Tyler Prose	N	1.00000000	0.91700000	0.08056857%	Unknown	Warren	Jefferson	1980 W. Broad St	Columbus	OH	43223
289	Unleased Mineral Interest	Grant N. Helms, married	N	0.25000000	0.16750000	0.01471672%	42-00346-000	Warren	Jefferson	139 3rd Street	Tiltonville	OH	43963
289	Unleased Mineral Interest	Jeanette L. Helms, married	N	0.25000000	0.16750000	0.01471672%	42-00346-000	Warren	Jefferson	139 3rd Street	Tiltonville	OH	43963
289	Unleased Mineral Interest	David A. Helms, married	N	0.25000000	0.16750000	0.01471672%	42-00346-000	Warren	Jefferson	139 3rd Street	Tiltonville	OH	43963
289	Unleased Mineral Interest	Barry J. Helms, married	N	0.25000000	0.16750000	0.01471672%	42-00346-000	Warren	Jefferson	139 3rd Street	Tiltonville	OH	43963
290	Unleased Mineral Interest	Mark I. Clower, his known and unknown successors, heirs and assigns, heir or William C. Clower, deceased	N	0.25000000	0.10650000	0.00935720%	41-00284-000	Warren	Jefferson	271 Lombardi Heights	Bridgeport	OH	43912
295	Unleased Mineral Interest	Abbi M. Besece and Clark J. Besece, husband and wife, for their joint lives, remainder to the survivor of them	N	1.00000000	0.68900000	0.06053625%	42-00116-000	Warren	Jefferson	105 Church Street	Rayland	OH	43943
296	Unleased Mineral Interest	Kasey A. Myers n/k/a Kasey Miller	N	1.00000000	0.68900000	0.06053625%	42-00028-000	Warren	Jefferson	632 Main Street	Wheeling	WV	26003
299	Unleased Mineral Interest	The State of Ohio Attn: Tyler Prose	N	1.00000000	0.06000000	0.00527166%	42-00329-000	Warren	Jefferson	1980 W. Broad St	Columbus	OH	43223
301	Unleased Mineral Interest	Grant N. Helms and Jeanette L. Helms, husband and wife, for their joint lives, remainder to the survivor of them	N	0.50000000	0.06500000	0.00571097%	42-00394-000	Warren	Jefferson	139 3rd Street	Tiltonville	OH	43963
301	Unleased Mineral Interest	Barry J. Helms, married	N	0.25000000	0.03250000	0.00285548%	42-00394-000	Warren	Jefferson	139 3rd Street	Tiltonville	OH	43963
301	Unleased Mineral Interest	David A. Helms, married	N	0.25000000	0.03250000	0.00285548%	42-00394-000	Warren	Jefferson	617 Highland Ave	Tiltonville	OH	43963
302	Unleased Mineral Interest	Jason M. Belot	N	1.00000000	0.93000000	0.08171076%	42-00356-000	Warren	Jefferson	5156 Shoreview Circle NW	Canton	OH	44708
303	Unleased Mineral Interest	The Village of Rayland Attn: Richard Bibbo, Village Administrator	N	1.00000000	0.03400000	0.00298728%	Unknown	Warren	Jefferson	P.O. Box 188	Rayland	OH	43943
304	Unleased Mineral Interest	The State of Ohio Attn: Tyler Prose	N	1.00000000	2.08900000	0.18354170%	42-00384-000	Warren	Jefferson	1980 W. Broad St	Columbus	OH	43223
305	Unleased Mineral Interest	Grant N. Helms, married	N	0.250000	2.50300000	0.21991616%	42-00348-000	Warren	Jefferson	139 3rd Street	Tiltonville	OH	43963
305	Unleased Mineral Interest	Jeanette L. Helms, married	N	0.250000	2.50300000	0.21991616%	42-00348-000	Warren	Jefferson	139 3rd Street	Tiltonville	OH	43963
305	Unleased Mineral Interest	David A. Helms, married	N	0.250000	2.50300000	0.21991616%	42-00348-000	Warren	Jefferson	139 3rd Street	Tiltonville	OH	43963
305	Unleased Mineral Interest	Barry J. Helms, married	N	0.250000	2.50300000	0.21991616%	42-00348-000	Warren	Jefferson	139 3rd Street	Tiltonville	OH	43963

Exhibit A-3

All Unleased Mineral Owners in the proposed Limestone Run South Unit

TRACT NUMBER	LEASE ID NUMBER	MINERAL OWNER	LEASED Y/N	DECIMAL INTEREST IN TRACT	SURFACE ACRES IN UNIT	TRACT PARTICIPATION IN UNIT	TAX MAP PARCEL ID	TOWNSHIP	COUNTY	ADDRESS	CITY	STATE	ZIP
306	Unleased Mineral Interest	The State of Ohio Attn: Tyler Prose	N	1.00000000	0.31000000	0.02723692%	42-00382-000	Warren	Jefferson	1980 W. Broad St	Columbus	OH	43223
307	Unleased Mineral Interest	The State of Ohio Attn: Tyler Prose	N	1.00000000	0.25000000	0.02196526%	42-00380-000	Warren	Jefferson	1980 W. Broad St	Columbus	OH	43223
308	Unleased Mineral Interest	The State of Ohio Attn: Tyler Prose	N	1.00000000	0.72000000	0.06325994%	42-00395-000	Warren	Jefferson	1980 W. Broad St	Columbus	OH	43223
309	Unleased Mineral Interest	Mary Karen Carducci	N	0.50000000	0.04650000	0.00408554%	Unknown	Warren	Jefferson	3438 Lily Court	Brunswick	OH	44212
309	Unleased Mineral Interest	Mark A. Calabria	N	0.50000000	0.04650000	0.00408554%	Unknown	Warren	Jefferson	990 Pastureland Lane	Salem	OR	97317
310A	Unleased Mineral Interest	The Wilmay Corporation or its unknown successor(s) in interest	N	1.00000000	0.17500000	0.01537568%	Unknown	Warren	Jefferson	Undetermined	Undetermined	Undetermined	Undetermined
310B	Unleased Mineral Interest	The State of Ohio Attn: Tyler Prose	N	1.00000000	0.10900000	0.00957685%	Unknown	Warren	Jefferson	1980 W. Broad St	Columbus	OH	43223
311	Unleased Mineral Interest	Grant N. Helms and Jeanette L. Helms, husband and wife, for their joint lives, remainder to the survivor of them	N	0.50000000	0.17350000	0.01524389%	42-00394-000	Warren	Jefferson	139 3rd Street	Tiltonville	OH	43963
311	Unleased Mineral Interest	Barry J. Helms, married	N	0.25000000	0.08675000	0.00762194%	42-00394-000	Warren	Jefferson	139 3rd Street	Tiltonville	OH	43963
311	Unleased Mineral Interest	David A. Helms, married	N	0.25000000	0.08675000	0.00762194%	42-00394-000	Warren	Jefferson	617 Highland Ave	Tiltonville	OH	43963
312	Unleased Mineral Interest	Mary Karen Carducci	N	0.50000000	0.16300000	0.01432135%	Unknown	Warren	Jefferson	3438 Lily Court	Brunswick	OH	44212
312	Unleased Mineral Interest	Mark A. Calabria	N	0.50000000	0.16300000	0.01432135%	Unknown	Warren	Jefferson	990 Pastureland Lane	Salem	OR	97317
313	Unleased Mineral Interest	Grant N. Helms and Jeanette L. Helms, husband and wife, for their joint lives, remainder to the survivor of them	N	1.00000000	0.50600000	0.04445768%	42-00340-000	Warren	Jefferson	139 3rd Street	Tiltonville	OH	43963
314	Unleased Mineral Interest	Grant N. Helms, married	N	0.25000000	0.18025000	0.01583695%	42-00050-000	Warren	Jefferson	139 3rd Street	Tiltonville	OH	43963
314	Unleased Mineral Interest	Jeanette L. Helms, married	N	0.25000000	0.18025000	0.01583695%	42-00050-000	Warren	Jefferson	139 3rd Street	Tiltonville	OH	43963
314	Unleased Mineral Interest	David A. Helms, married	N	0.25000000	0.18025000	0.01583695%	42-00050-000	Warren	Jefferson	139 3rd Street	Tiltonville	OH	43963
314	Unleased Mineral Interest	Barry J. Helms, married	N	0.25000000	0.18025000	0.01583695%	42-00050-000	Warren	Jefferson	139 3rd Street	Tiltonville	OH	43963
315	Unleased Mineral Interest	Douglas Jenree, heir of the Estate of John Wesley Jenree, deceased	N	0.50000000	0.00450000	0.00039537%	41-01489-000	Warren	Jefferson	5216 Day Ridge	Cameron	WV	26033
315	Unleased Mineral Interest	David Jenree, heir of the Estate of John Wesley Jenree, deceased	N	0.50000000	0.00450000	0.00039537%	41-01489-000	Warren	Jefferson	1705 Winchester Road	Fort Worth	TX	76182
316	Unleased Mineral Interest	The Village of Tiltonville Attn: Jason Staskey, Mayor of Tiltonville	N	1.00000000	0.72700000	0.06387497%	41-02037-000	Warren	Jefferson	220 Grandview Avenue	Tiltonville	OH	43963
317A	Unleased Mineral Interest	The Village of Tiltonville Attn: Jason Staskey, Mayor of Tiltonville	N	1.00000000	3.41700000	0.30022115%	43-01644-000	Warren	Jefferson	220 Grandview Avenue	Tiltonville	OH	43963
317B	Unleased Mineral Interest	The Village of Tiltonville Attn: Jason Staskey, Mayor of Tiltonville	N	1.00000000	0.08300000	0.00729247%	43-01644-000	Warren	Jefferson	220 Grandview Avenue	Tiltonville	OH	43963
319A	Unleased Mineral Interest	Jere L. Singleton	N	1.00000000	0.20700000	0.01818723%	43-01121-000	Warren	Jefferson	8126 Roosevelt Blvd.	Pittsburgh	PA	15237

Exhibit A-3

All Unleased Mineral Owners in the proposed Limestone Run South Unit

TRACT NUMBER	LEASE ID NUMBER	MINERAL OWNER	LEASED Y/N	DECIMAL INTEREST IN TRACT	SURFACE ACRES IN UNIT	TRACT PARTICIPATION IN UNIT	TAX MAP PARCEL ID	TOWNSHIP	COUNTY	ADDRESS	CITY	STATE	ZIP
319B	Unleased Mineral Interest	Jere L. Singleton	N	1.00000000	0.19300000	0.01695718%	43-01121-000	Warren	Jefferson	8126 Roosevelt Blvd.	Pittsburgh	PA	15237
320A	Unleased Mineral Interest	The Village of Tiltonsville Attn: Jason Staskey, Mayor of Tiltonsville	N	1.00000000	0.89100000	0.07828418%	43-00996-000	Warren	Jefferson	220 Grandview Avenue	Tiltonsville	OH	43963
320B	Unleased Mineral Interest	The Village of Tiltonsville Attn: Jason Staskey, Mayor of Tiltonsville	N	1.00000000	0.72900000	0.06405069%	43-00996-000	Warren	Jefferson	220 Grandview Avenue	Tiltonsville	OH	43963
321	Unleased Mineral Interest	Mary Katherine Seney Byers (heir of Joseph and Sofia Hutkai, deceased)	N	0.50000000	0.04000000	0.00351444%	43-01487-000	Warren	Jefferson	2501 Monkton Road	Monkton	MD	21111
321	Unleased Mineral Interest	Joseph Hutkai, Jr., deceased, his known and unknown successors, heirs and assigns, heir of Joseph and Sofia Hutkai, deceased	N	0.50000000	0.04000000	0.00351444%	43-01487-000	Warren	Jefferson	Undetermined	Undetermined	Undetermined	Undetermined
322	Unleased Mineral Interest	The State of Ohio Attn: Tyler Prose	N	1.00000000	0.03100000	0.00272369%	43-01645-000	Warren	Jefferson	1980 W. Broad St	Columbus	OH	43223
323A	Unleased Mineral Interest	The heirs of the Estate of Emma Lou Agnew, deceased	N	1.00000000	0.04400000	0.00386589%	43-00378-000	Warren	Jefferson	Undetermined	Undetermined	Undetermined	Undetermined
323B	Unleased Mineral Interest	The heirs of the Estate of Emma Lou Agnew, deceased	N	1.00000000	0.12600000	0.01107049%	43-00378-000	Warren	Jefferson	Undetermined	Undetermined	Undetermined	Undetermined
324A	Unleased Mineral Interest	Scott A. Steele, a single man	N	1.00000000	0.19300000	0.01695718%	43-01400-000	Warren	Jefferson	159 Oak Street	Leetonia	OH	44431
324B	Unleased Mineral Interest	Scott A. Steele, a single man	N	1.00000000	0.04800000	0.00421733%	43-01400-000	Warren	Jefferson	159 Oak Street	Leetonia	OH	44431
325A	Unleased Mineral Interest	John H. Pyle and Sarah J. Pyle, his wife, deceased, their known and unknown successors, heirs and assigns	N	1.00000000	0.03100000	0.00272369%	43-01401-000	Warren	Jefferson	Undetermined	Undetermined	Undetermined	Undetermined
325B	Unleased Mineral Interest	The State of Ohio Attn: Tyler Prose	N	1.00000000	0.06900000	0.00606241%	43-01401-000	Warren	Jefferson	1980 W. Broad St	Columbus	OH	43223
326	Unleased Mineral Interest	The State of Ohio Attn: Tyler Prose	N	1.00000000	1.00000000	0.08786103%	43-01144-000	Warren	Jefferson	1980 W. Broad St	Columbus	OH	43223
327	Unleased Mineral Interest	Douglas Jenree, heir of the Estate of John Wesley Jenree, deceased	N	0.50000000	0.24500000	0.02152595%	43-01565-000	Warren	Jefferson	5216 Day Ridge	Cameron	WV	26033
327	Unleased Mineral Interest	David Jenree, heir of the Estate of John Wesley Jenree, deceased	N	0.50000000	0.24500000	0.02152595%	43-01565-000	Warren	Jefferson	1705 Winchester Road	Fort Worth	TX	76182
328	Unleased Mineral Interest	The State of Ohio Attn: Tyler Prose	N	1.00000000	0.19200000	0.01686932%	43-01145-000	Warren	Jefferson	1980 W. Broad St	Columbus	OH	43223
329	Unleased Mineral Interest	The State of Ohio Attn: Tyler Prose	N	1.00000000	0.27800000	0.02442537%	43-01146-000	Warren	Jefferson	1980 W. Broad St	Columbus	OH	43223
330	Unleased Mineral Interest	The State of Ohio Attn: Tyler Prose	N	1.00000000	0.15800000	0.01388204%	43-01147-000	Warren	Jefferson	1980 W. Broad St	Columbus	OH	43223
331	Unleased Mineral Interest	The State of Ohio Attn: Tyler Prose	N	1.00000000	0.08900000	0.00781963%	43-01148-000	Warren	Jefferson	1980 W. Broad St	Columbus	OH	43223
332	Unleased Mineral Interest	Douglas Jenree, heir of the Estate of John Wesley Jenree, deceased	N	0.50000000	0.00050000	0.00004393%	Unknown	Warren	Jefferson	5216 Day Ridge	Cameron	WV	26033
332	Unleased Mineral Interest	David Jenree, heir of the Estate of John Wesley Jenree, deceased	N	0.50000000	0.00050000	0.00004393%	Unknown	Warren	Jefferson	1705 Winchester Road	Fort Worth	TX	76182
333	Unleased Mineral Interest	Kevin J. Kuri and Darla K. Kuri, husband and wife , husband and wife	N	1.00000000	0.03800000	0.00333872%	43-00685-000	Warren	Jefferson	408 Ohio St.	Tiltonsville	OH	43963

Exhibit A-3

All Unleased Mineral Owners in the proposed Limestone Run South Unit

TRACT NUMBER	LEASE ID NUMBER	MINERAL OWNER	LEASED Y/N	DECIMAL INTEREST IN TRACT	SURFACE ACRES IN UNIT	TRACT PARTICIPATION IN UNIT	TAX MAP PARCEL ID	TOWNSHIP	COUNTY	ADDRESS	CITY	STATE	ZIP
334	Unleased Mineral Interest	Nicholas Molinaro and Constance Molinaro, husband and wife	N	1.00000000	0.08000000	0.00702888%	43-00684-000	Warren	Jefferson	412 Ohio St.	Tiltonville	OH	43963
336	Unleased Mineral Interest	Donald G. Starr and Blanca A. Starr, husband and wife, for their joint lives, remainder to the survivor of them	N	1.00000000	0.17000000	0.01493638%	43-01078-000	Warren	Jefferson	500 Ohio Street	Tiltonville	OH	43963
337	Unleased Mineral Interest	John S. Vargo and Aleta M. Vargo, husband and wife, a joint life estate with remainder over in fee simple to the survivor of them, their heirs and assigns	N	1.00000000	0.28000000	0.02460109%	43-01080-000	Warren	Jefferson	502 Ohio Street	Tiltonville	OH	43963
338	Unleased Mineral Interest	The Village of Grover nka The Village of Tiltonville Attn: Jason Staskey, Mayor	N	1.00000000	0.06600000	0.00579883%	43-01488-000	Warren	Jefferson	220 Grandview Avenue	Tiltonville	OH	43963
339	Unleased Mineral Interest	Melissa A. Supanik, formerly known as Melissa A. Runnion, married	N	1.00000000	0.22000000	0.01932943%	43-01610-000	Warren	Jefferson	315 Central Ave.	Tiltonville	OH	43963
340	Unleased Mineral Interest	The State of Ohio Attn: Tyler Prose	N	1.00000000	0.02000000	0.00175722%	43-01614-000	Warren	Jefferson	1980 W. Broad St	Columbus	OH	43223
341	Unleased Mineral Interest	Jeffrey Allen Runnion	N	1.00000000	0.08000000	0.00702888%	43-01395-000	Warren	Jefferson	514 Ohio St.	Tiltonville	OH	43963
342	Unleased Mineral Interest	The State of Ohio Attn: Tyler Prose	N	1.00000000	0.06000000	0.00527166%	43-01399-000	Warren	Jefferson	1980 W. Broad St	Columbus	OH	43223
343	Unleased Mineral Interest	Jeffrey Allen Runnion	N	1.00000000	0.10000000	0.00878610%	43-01397-000	Warren	Jefferson	514 Ohio St.	Tiltonville	OH	43963
344	Unleased Mineral Interest	OCRC Realty, LLC Attn: J. Gregory Pilewicz	N	1.00000000	1.61400000	0.14180771%	43-01473-000	Warren	Jefferson	100 Hazel Ln., Suite 300	Sewickley	PA	15143
346	Unleased Mineral Interest	The State of Ohio Attn: Tyler Prose	N	1.00000000	0.13000000	0.01142193%	43-01564-000	Warren	Jefferson	1980 W. Broad St	Columbus	OH	43223
347	Unleased Mineral Interest	The State of Ohio Attn: Tyler Prose	N	1.00000000	0.48300000	0.04243688%	43-01158-000	Warren	Jefferson	1980 W. Broad St	Columbus	OH	43223
348	Unleased Mineral Interest	The State of Ohio Attn: Tyler Prose	N	1.00000000	0.28400000	0.02495253%	43-01592-000	Warren	Jefferson	1980 W. Broad St	Columbus	OH	43223
349	Unleased Mineral Interest	The State of Ohio Attn: Tyler Prose	N	1.00000000	0.29500000	0.02591900%	43-01157-000	Warren	Jefferson	1980 W. Broad St	Columbus	OH	43223
350	Unleased Mineral Interest	The State of Ohio Attn: Tyler Prose	N	1.00000000	0.15800000	0.01388204%	43-01577-000	Warren	Jefferson	1980 W. Broad St	Columbus	OH	43223
351	Unleased Mineral Interest	The State of Ohio Attn: Tyler Prose	N	1.00000000	0.15800000	0.01388204%	43-01156-000	Warren	Jefferson	1980 W. Broad St	Columbus	OH	43223
352	Unleased Mineral Interest	The State of Ohio Attn: Tyler Prose	N	1.00000000	0.13400000	0.01177338%	43-01154-000	Warren	Jefferson	1980 W. Broad St	Columbus	OH	43223
353	Unleased Mineral Interest	The State of Ohio Attn: Tyler Prose	N	1.00000000	0.14200000	0.01247627%	43-01155-000	Warren	Jefferson	1980 W. Broad St	Columbus	OH	43223
354	Unleased Mineral Interest	Cheryl Ann Graham, heir of Mary Catherine Tilton	N	0.50000000	0.13650000	0.01199303%	Unknown	Warren	Jefferson	6100 Morgan Ashley Drive	Greensboro	NC	27410
354	Unleased Mineral Interest	Hardesty Hodgen Tilton, her known and unknown successors, heirs and assigns, heir of Mary Catherine Tilton	N	0.50000000	0.13650000	0.01199303%	Unknown	Warren	Jefferson	Undetermined	Undetermined	Undetermined	Undetermined
355	Unleased Mineral Interest	Melissa A. Supanik, formerly known as Melissa A. Runnion, married	N	1.00000000	0.12000000	0.01054332%	43-01321-000	Warren	Jefferson	315 Central Ave.	Tiltonville	OH	43963

Exhibit A-3

All Unleased Mineral Owners in the proposed Limestone Run South Unit

TRACT NUMBER	LEASE ID NUMBER	MINERAL OWNER	LEASED Y/N	DECIMAL INTEREST IN TRACT	SURFACE ACRES IN UNIT	TRACT PARTICIPATION IN UNIT	TAX MAP PARCEL ID	TOWNSHIP	COUNTY	ADDRESS	CITY	STATE	ZIP
356	Unleased Mineral Interest	The State of Ohio Attn: Tyler Prose	N	1.00000000	0.17000000	0.01493638%	43-01591-000	Warren	Jefferson	1980 W. Broad St	Columbus	OH	43223
357	Unleased Mineral Interest	Cheryl Ann Graham, heir of Mary Catherine Tilton	N	0.50000000	0.03600000	0.00316300%	Unknown	Warren	Jefferson	6100 Morgan Ashley Drive	Greensboro	NC	27410
357	Unleased Mineral Interest	Hardesty Hodgen Tilton, her known and unknown successors, heirs and assigns, heir of Mary Catherine Tilton	N	0.50000000	0.03600000	0.00316300%	Unknown	Warren	Jefferson	Undetermined	Undetermined	Undetermined	Undetermined
358	Unleased Mineral Interest	The State of Ohio Attn: Tyler Prose	N	1.00000000	0.00100000	0.00008786%	43-01451-000	Warren	Jefferson	1980 W. Broad St	Columbus	OH	43223
359	Unleased Mineral Interest	The State of Ohio Attn: Tyler Prose	N	1.00000000	0.02000000	0.00175722%	43-01449-000	Warren	Jefferson	1980 W. Broad St	Columbus	OH	43223
360	Unleased Mineral Interest	The State of Ohio Attn: Tyler Prose	N	1.00000000	0.63000000	0.05535245%	43-01595-000	Warren	Jefferson	1980 W. Broad St	Columbus	OH	43223
361A	Unleased Mineral Interest	Norfolk Southern Railway Company Attn: Ann Powell	N	1.00000000	2.72200000	0.23915773%	Unknown	Warren	Jefferson	1200 Peachtree St. 12th Floor	Atlanta	GA	30309
361B	Unleased Mineral Interest	Norfolk Southern Railway Company Attn: Ann Powell	N	1.00000000	1.59200000	0.13987476%	Unknown	Warren	Jefferson	1200 Peachtree St. 12th Floor	Atlanta	GA	30309
362	Unleased Mineral Interest	Wheeling and Lake Erie Railway Company Attn: Larry R. Parsons, Chairman and CEO	N	1.00000000	2.15700000	0.18951625%	Unknown	Warren	Jefferson	100 First Street SE	Brewster	OH	44613
363	Unleased Mineral Interest	The State of Ohio Attn: Tyler Prose	N	1.00000000	0.15500000	0.01361846%	43-01620-000	Warren	Jefferson	1980 W. Broad St	Columbus	OH	43223
364	Unleased Mineral Interest	David A. Helms, married	N	0.50000000	0.02800000	0.00246011%	43-01619-000	Warren	Jefferson	617 Highland Avenue	Tiltonsville	OH	43963
364	Unleased Mineral Interest	Barry J. Helms, married	N	0.25000000	0.01400000	0.00123005%	43-01619-000	Warren	Jefferson	135 3rd St.	Tiltonsville	OH	43963
364	Unleased Mineral Interest	Grant N. Helms and Jeanette L. Helms, husband and wife, for their joint lives, remainder to the survivor of them	N	0.25000000	0.01400000	0.00123005%	43-01619-000	Warren	Jefferson	139 3rd Street	Tiltonsville	OH	43963
365	Unleased Mineral Interest	The State of Ohio Attn: Tyler Prose	N	1.00000000	0.14000000	0.01230054%	43-01620-000	Warren	Jefferson	1980 W. Broad St	Columbus	OH	43223
366	Unleased Mineral Interest	David A. Helms, married	N	0.50000000	0.23850000	0.02095486%	43-01619-000	Warren	Jefferson	617 Highland Avenue	Tiltonsville	OH	43963
366	Unleased Mineral Interest	Barry J. Helms, married	N	0.25000000	0.11925000	0.01047743%	43-01619-000	Warren	Jefferson	135 3rd St.	Tiltonsville	OH	43963
366	Unleased Mineral Interest	Grant N. Helms and Jeanette L. Helms, husband and wife, for their joint lives, remainder to the survivor of them	N	0.25000000	0.11925000	0.01047743%	43-01619-000	Warren	Jefferson	139 3rd Street	Tiltonsville	OH	43963
367	Unleased Mineral Interest	Jason Staskey aka Jason John Edward Staskey	N	1.00000000	0.36000000	0.03162997%	43-00442-000	Warren	Jefferson	305 Farm Lane	Tiltonsville	OH	43963
368	Unleased Mineral Interest	Michael Witers and Tina Witers, husband and wife	N	1.00000000	0.19800000	0.01739648%	43-00947-000	Warren	Jefferson	612 Buckeye Street	Tiltonsville	OH	43963
369	Unleased Mineral Interest	Irene Koprak, a widow and not remarried	N	1.00000000	0.19800000	0.01739648%	43-00800-000	Warren	Jefferson	610 Buckeye Street	Tiltonsville	Ohio	43963
370	Unleased Mineral Interest	Paul R. McKeegan, married	N	0.25000000	0.04950000	0.00434912%	43-00948-000	Warren	Jefferson	240 Williams St.	Tiltonsville	OH	43963
370	Unleased Mineral Interest	Tina Witers	N	0.25000000	0.04950000	0.00434912%	43-00948-000	Warren	Jefferson	612 Buckeye St.	Tiltonsville	OH	43963
370	Unleased Mineral Interest	Charles J. McKeegan	N	0.25000000	0.04950000	0.00434912%	43-00948-000	Warren	Jefferson	54061 Brackin Rd.	Bridgeport	OH	43963

Exhibit A-3

All Unleased Mineral Owners in the proposed Limestone Run South Unit

TRACT NUMBER	LEASE ID NUMBER	MINERAL OWNER	LEASED Y/N	DECIMAL INTEREST IN TRACT	SURFACE ACRES IN UNIT	TRACT PARTICIPATION IN UNIT	TAX MAP PARCEL ID	TOWNSHIP	COUNTY	ADDRESS	CITY	STATE	ZIP
370	Unleased Mineral Interest	Lanny McKeegan	N	0.25000000	0.04950000	0.00434912%	43-00948-000	Warren	Jefferson	825 Ponderosa Dr.	Imperial	PA	15126
371	Unleased Mineral Interest	Paul R. McKeegan, married	N	0.25000000	0.04950000	0.00434912%	43-00602-000	Warren	Jefferson	240 Williams St.	Tiltonsville	OH	43963
371	Unleased Mineral Interest	Charles J. McKeegan	N	0.25000000	0.04950000	0.00434912%	43-00602-000	Warren	Jefferson	54061 Brackin Rd.	Bridgeport	OH	43912
371	Unleased Mineral Interest	Tina Witers	N	0.25000000	0.04950000	0.00434912%	43-00602-000	Warren	Jefferson	612 Buckeye St.	Tiltonsville	OH	43963
371	Unleased Mineral Interest	Lanny McKeegan	N	0.25000000	0.04950000	0.00434912%	43-00602-000	Warren	Jefferson	825 Ponderosa Dr.	Imperial	PA	15126
372	Unleased Mineral Interest	George H. Lollathin, Jr., a single man	N	1.00000000	0.19800000	0.01739648%	43-01038-000	Warren	Jefferson	PO Box 265	Dillonvale	OH	43917
373	Unleased Mineral Interest	Shirley L. Salvatori, Trustee of the William Salvatori Irrevocable Trust, Dated December 11, 2008	N	0.50000000	0.09900000	0.00869824%	43-01048-000	Warren	Jefferson	602 Walden Ave.	Tiltonsville	OH	43963
373	Unleased Mineral Interest	Shirley L. Salvatori, Trustee of the Shirley L. Salvatori Irrevocable Trust, Dated December 11, 2008	N	0.50000000	0.09900000	0.00869824%	43-01048-000	Warren	Jefferson	602 Walden Ave.	Tiltonsville	OH	43963
374	Unleased Mineral Interest	William Joseph Lollini	N	0.33333333	0.06600000	0.00579883%	43-00853-000	Warren	Jefferson	PO Box 101	Mt Pleasant	OH	43939
374	Unleased Mineral Interest	Randall Carl Lollini	N	0.33333333	0.06600000	0.00579883%	43-00853-000	Warren	Jefferson	1958 Township Road 115	Dillonvale	OH	43917
374	Unleased Mineral Interest	Mary Lee Lollini Scherer	N	0.33333333	0.06600000	0.00579883%	43-00853-000	Warren	Jefferson	751 Home Road S	Mansfield	OH	44906
375	Unleased Mineral Interest	David Horstman	N	1.00000000	0.19800000	0.01739648%	43-00519-002	Warren	Jefferson	516 Buckeye Street	Tiltonsville	OH	43963
376	Unleased Mineral Interest	Allan Levi and Cindy Levi, husband and wife, for their joint lives, remainder to the survivor of them	N	1.00000000	0.19800000	0.01739648%	43-00519-001	Warren	Jefferson	514 Buckeye Street	Tiltonsville	OH	43963
377	Unleased Mineral Interest	Donna Bazan & George E. Bugaj, wife and husband, for their joint lives, remainder to the survivor of them	N	1.00000000	0.19800000	0.01739648%	43-00519-000	Warren	Jefferson	512 Buckeye Street	Tiltonsville	OH	43963
378	Unleased Mineral Interest	Dana J. Hunker aka Dana Jo Hunker	N	1.00000000	0.19800000	0.01739648%	43-00419-000	Warren	Jefferson	510 Buckeye Street	Tiltonsville	OH	43963
379	Unleased Mineral Interest	Yorkville Investments LLC Attn: Carl Bloom	N	1.00000000	0.19800000	0.01739648%	43-00591-000	Warren	Jefferson	61 York Road	Rayland	OH	43943
380	Unleased Mineral Interest	Mary Joetta Sempkowski	N	0.25000000	0.04950000	0.00434912%	43-00824-000	Warren	Jefferson	60 Cobblestone Lane	Abilene	TX	79606
380	Unleased Mineral Interest	Lisa Ann Lazasz-Maresh	N	0.25000000	0.04950000	0.00434912%	43-00824-000	Warren	Jefferson	1775 53rd Loop SE	Turnwater	WA	98501
381	Unleased Mineral Interest	Cheryl J. Fristick	N	1.00000000	0.19800000	0.01739648%	43-01223-000	Warren	Jefferson	504 Buckeye Street	Tiltonsville	OH	43963
384	Unleased Mineral Interest	Kathy J. Heil aka Kathy J. Knight	N	1.00000000	0.11000000	0.00966471%	43-00708-000	Warren	Jefferson	414 Buckeye Street	Tiltonsville	OH	43963
385	Unleased Mineral Interest	Kathy J. Heil aka Kathy J. Knight	N	1.00000000	0.19800000	0.01739648%	43-00707-000	Warren	Jefferson	414 Buckeye Street	Tiltonsville	OH	43963
386	Unleased Mineral Interest	Adele E. Wilson	N	1.000000	0.10000000	0.00878610%	43-01435-000	Warren	Jefferson	27 Pin Oak Drive	Wheeling	WV	26003
387	Unleased Mineral Interest	Richard L. Wilson and Adele Wilson, for their joint lives, remainder to the survivor of them	N	1.000000	0.09800000	0.00861038%	43-01434-000	Warren	Jefferson	27 Pin Oak Drive	Wheeling	WV	26003
388	Unleased Mineral Interest	Michael J. Delatore	N	0.33333333	0.06466667	0.00568168%	43-00598-000	Warren	Jefferson	604 Buckeye Street	Tiltonsville	OH	43963

Exhibit A-3

All Unleased Mineral Owners in the proposed Limestone Run South Unit

TRACT NUMBER	LEASE ID NUMBER	MINERAL OWNER	LEASED Y/N	DECIMAL INTEREST IN TRACT	SURFACE ACRES IN UNIT	TRACT PARTICIPATION IN UNIT	TAX MAP PARCEL ID	TOWNSHIP	COUNTY	ADDRESS	CITY	STATE	ZIP
388	Unleased Mineral Interest	James P. Delatore	N	0.33333333	0.06466667	0.00568168%	43-00598-000	Warren	Jefferson	1407 West Kennedy Avenue	Martins Ferry	OH	43935
388	Unleased Mineral Interest	Marion D. Delatore	N	0.33333333	0.06466667	0.00568168%	43-00598-000	Warren	Jefferson	1407 West Kennedy Avenue	Martins Ferry	OH	43935
389	Unleased Mineral Interest	Michael J. Delatore	N	1.00000000	0.19500000	0.01713290%	43-00647-000	Warren	Jefferson	604 Buckeye Street	Tiltonsville	OH	43963
390	Unleased Mineral Interest	Eleanor Pflugh	N	1.00000000	0.19800000	0.01739648%	43-00471-000	Warren	Jefferson	406 Buckeye Street	Tiltonsville	OH	43963
391	Unleased Mineral Interest	Royal Strong, Trustee of the Daniel George McKitterick Trust, dtd July 27, 2021, heir of the Estate of G. C. McKitterick, deceased	N	0.33333333	0.06466667	0.00568168%	43-00628-000	Warren	Jefferson	4950 SW 92 Ave.	Miami	FL	33165
391	Unleased Mineral Interest	Nancy Jane McKitterick-Levie AKA Nancy M. Levie, heir of the Estate of G. C. McKitterick, deceased	N	0.33333333	0.06466667	0.00568168%	43-00628-000	Warren	Jefferson	1728 Piedmont Pl.	Lake Mary	FL	32746
391	Unleased Mineral Interest	Thomas L Harkenrider, heir of the Estate of G. C. McKitterick, deceased	N	0.11111111	0.02155556	0.00189389%	43-00628-000	Warren	Jefferson	108 Hickory Tree Rd.	Longwood	FL	32750
391	Unleased Mineral Interest	Adriane Revere nka Adriane Atchinson, married, heir of the Estate of G. C. McKitterick, deceased	N	0.11111111	0.02155556	0.00189389%	43-00628-000	Warren	Jefferson	2912 Tuscarora Trl.	Middleburg	FL	32068
391	Unleased Mineral Interest	Altheah R. Short, heir of the Estate of G. C. McKitterick, deceased	N	0.11111111	0.02155556	0.00189389%	43-00628-000	Warren	Jefferson	2022 Timbers Hill Rd.	North Chesterfield	VA	23235
392	Unleased Mineral Interest	Mary B. Goolie	N	1.00000000	0.15900000	0.01396990%	43-00755-000	Warren	Jefferson	402 Buckeye St.	Tiltonsville	OH	43963
394	Unleased Mineral Interest	Grant N. Helms and Jeanette L. Helms, husband and wife, for their joint lives, remainder to the survivor of them	N	0.50000000	0.17000000	0.01493638%	43-00443-000	Warren	Jefferson	139 3rd Street	Tiltonsville	OH	43963
394	Unleased Mineral Interest	Barry J. Helms, married	N	0.25000000	0.08500000	0.00746819%	43-00443-000	Warren	Jefferson	135 3rd St.	Tiltonsville	OH	43963
394	Unleased Mineral Interest	David A. Helms, married	N	0.25000000	0.08500000	0.00746819%	43-00443-000	Warren	Jefferson	617 Highland Avenue	Tiltonsville	OH	43963
395	Unleased Mineral Interest	Grant N. Helms and Jeanette L. Helms, husband and wife, for their joint lives, remainder to the survivor of them	N	0.50000000	0.09900000	0.00869824%	43-00444-000	Warren	Jefferson	139 3rd Street	Tiltonsville	OH	43963
395	Unleased Mineral Interest	Barry J. Helms, married	N	0.25000000	0.04950000	0.00434912%	43-00444-000	Warren	Jefferson	135 3rd St.	Tiltonsville	OH	43963
395	Unleased Mineral Interest	David A. Helms, married	N	0.25000000	0.04950000	0.00434912%	43-00444-000	Warren	Jefferson	617 Highland Avenue	Tiltonsville	OH	43963
396	Unleased Mineral Interest	Margery L. Lollini aka Margery Lou Lollini	N	1.00000000	0.19800000	0.01739648%	43-00937-000	Warren	Jefferson	700 Vine Street	Tiltonsville	OH	43963
397	Unleased Mineral Interest	David A. Helms and Barry J. Helms, for their joint lives, remainder to the survivor of them	N	1.00000000	0.19800000	0.01739648%	43-00962-000	Warren	Jefferson	617 Highland St.	Tiltonsville	OH	43963
398	Unleased Mineral Interest	Margery L. Lollini aka Margery Lou Lollini	N	1.00000000	0.19800000	0.01739648%	43-01097-000	Warren	Jefferson	700 Vine Street	Tiltonsville	OH	43963
399	Unleased Mineral Interest	Wilbur W. Barr	N	0.50000000	0.09900000	0.00869824%	43-01277-000	Warren	Jefferson	617 Walden Ave.	Tiltonsville	OH	43963
399	Unleased Mineral Interest	Kellie A. Barr	N	0.50000000	0.09900000	0.00869824%	43-01277-000	Warren	Jefferson	617 Walden Ave.	Tiltonsville	OH	43963
400	Unleased Mineral Interest	Wilbur W. Barr	N	0.50000000	0.09900000	0.00869824%	43-01276-000	Warren	Jefferson	617 Walden Ave.	Tiltonsville	OH	43963
400	Unleased Mineral Interest	Kellie A. Barr	N	0.50000000	0.09900000	0.00869824%	43-01276-000	Warren	Jefferson	617 Walden Ave.	Tiltonsville	OH	43963

Exhibit A-3

All Unleased Mineral Owners in the proposed Limestone Run South Unit

TRACT NUMBER	LEASE ID NUMBER	MINERAL OWNER	LEASED Y/N	DECIMAL INTEREST IN TRACT	SURFACE ACRES IN UNIT	TRACT PARTICIPATION IN UNIT	TAX MAP PARCEL ID	TOWNSHIP	COUNTY	ADDRESS	CITY	STATE	ZIP
401	Unleased Mineral Interest	Samuel J. Brown, married	N	1.00000000	0.17000000	0.01493638%	43-00979-000	Warren	Jefferson	615 Walden Ave.	Tiltonsville	OH	43963
404	Unleased Mineral Interest	Gregory DeFilippo and Deborah K. DeFilippo, husband and wife, for their joint lives, remainder to the survivor of them	N	1.00000000	0.19800000	0.01739648%	43-01052-000	Warren	Jefferson	607 Walden Ave.	Tiltonsville	OH	43963
405	Unleased Mineral Interest	Gregory DeFilippo and Deborah K. DeFilippo, husband and wife, for their joint lives, remainder to the survivor of them	N	1.00000000	0.19800000	0.01739648%	43-01051-000	Warren	Jefferson	607 Walden Ave.	Tiltonsville	OH	43963
406	Unleased Mineral Interest	Renee Stewart, a widow and not remarried	N	1.00000000	0.19800000	0.01739648%	43-00640-000	Warren	Jefferson	605 Walden Ave.	Tiltonsville	OH	43963
407	Unleased Mineral Interest	Renee Stewart, a widow and not remarried	N	1.00000000	0.17000000	0.01493638%	43-00639-000	Warren	Jefferson	605 Walden Ave.	Tiltonsville	OH	43963
413	Unleased Mineral Interest	James R. Herman, Jr. and Karri L. Herman, husband and wife, for their joint lives, remainder to the survivor of them	N	1.00000000	0.19800000	0.01739648%	43-00663-000	Warren	Jefferson	511 Walden Ave.	Tiltonsville	OH	43963
415	Unleased Mineral Interest	James H. Willson and Rosemarie Willson, for their joint lives, remainder to the survivor of them	N	1.00000000	0.19800000	0.01739648%	43-01359-000	Warren	Jefferson	507 Walden Avenue	Tiltonsville	OH	43963
416	Unleased Mineral Interest	James R. Lucas and Jo Frances Lucas, husband and wife, for their joint lives, remainder to the survivorship of them	N	1.00000000	0.19800000	0.01739648%	43-00879-000	Warren	Jefferson	505 Walden Ave.	Tiltonsville	OH	43963
417	Unleased Mineral Interest	Erika M. Smith	N	1.00000000	0.19800000	0.01739648%	43-00861-000	Warren	Jefferson	503 Walden Ave.	Tiltonsville	OH	43963
418	Unleased Mineral Interest	Benny M. Zanes and Jaclyn M. Zanes, for their joint lives, remainder to the survivor of them	N	1.00000000	0.17000000	0.01493638%	43-01119-000	Warren	Jefferson	501 Walden Ave.	Tiltonsville	OH	43963
419	Unleased Mineral Interest	Bertha R. Crossland aka Bertha Rose Crossland	N	1.00000000	0.16000000	0.01405777%	43-00583-000	Warren	Jefferson	417 Walden Avenue	Tiltonsville	OH	43963
420	Unleased Mineral Interest	Royal Strong, Trustee of the Daniel George McKitterick Trust, dtd July 27, 2021, heir of the Estate of G. C. McKitterick, deceased	N	0.333333	0.06500000	0.00571097%	43-00797-000	Warren	Jefferson	4950 SW 92 Ave.	Miami	FL	33165
420	Unleased Mineral Interest	Nancy Jane McKitterick-Levie AKA Nancy M. Levie, heir of the Estate of G. C. McKitterick, deceased	N	0.333333	0.06500000	0.00571097%	43-00797-000	Warren	Jefferson	1728 Piedmont Pl.	Lake Mary	FL	32746
420	Unleased Mineral Interest	Thomas L Harkenrider, heir of the Estate of G. C. McKitterick, deceased	N	0.111111	0.02166667	0.00190366%	43-00797-000	Warren	Jefferson	108 Hickory Tree Rd.	Longwood	FL	32750
420	Unleased Mineral Interest	Adriane Revere nka Adriane Atchinson, married, heir of the Estate of G. C. McKitterick, deceased	N	0.111111	0.02166667	0.00190366%	43-00797-000	Warren	Jefferson	2912 Tuscarora Trl.	Middleburg	FL	32068
420	Unleased Mineral Interest	Altheah R. Short, heir of the Estate of G. C. McKitterick, deceased	N	0.111111	0.02166667	0.00190366%	43-00797-000	Warren	Jefferson	2022 Timbers Hill Rd.	North Chesterfield	VA	23235
421	Unleased Mineral Interest	Gina Lukas and Paul Lukas, for their joint lives, remainder to the survivor of them	N	1.00000000	0.19500000	0.01713290%	43-00854-000	Warren	Jefferson	612 Maple Ave.	Tiltonsville	OH	43963
422	Unleased Mineral Interest	Anthony F. Figaretti and Kathy M. Figaretti	N	1.00000000	0.19500000	0.01713290%	43-01221-000	Warren	Jefferson	424 Peters Run Road	Wheeling	WV	26003
423	Unleased Mineral Interest	Royal Strong, Trustee of the Daniel George McKitterick Trust, dtd July 27, 2021, heir of the Estate of G. C. McKitterick, deceased	N	0.16666667	0.01500000	0.00131792%	43-00472-000	Warren	Jefferson	4950 SW 92 Ave.	Miami	FL	33165
423	Unleased Mineral Interest	Nancy Jane McKitterick-Levie AKA Nancy M. Levie, heir of the Estate of G. C. McKitterick, deceased	N	0.16666667	0.01500000	0.00131792%	43-00472-000	Warren	Jefferson	1728 Piedmont Pl.	Lake Mary	FL	32746
423	Unleased Mineral Interest	Thomas L Harkenrider, heir of the Estate of G. C. McKitterick, deceased	N	0.05555556	0.00500000	0.00043931%	43-00472-000	Warren	Jefferson	108 Hickory Tree Rd.	Longwood	FL	32750

Exhibit A-3

All Unleased Mineral Owners in the proposed Limestone Run South Unit

TRACT NUMBER	LEASE ID NUMBER	MINERAL OWNER	LEASED Y/N	DECIMAL INTEREST IN TRACT	SURFACE ACRES IN UNIT	TRACT PARTICIPATION IN UNIT	TAX MAP PARCEL ID	TOWNSHIP	COUNTY	ADDRESS	CITY	STATE	ZIP
423	Unleased Mineral Interest	Adriane Revere nka Adriane Atchinson, married, heir of the Estate of G. C. McKitterick, deceased	N	0.05555556	0.00500000	0.00043931%	43-00472-000	Warren	Jefferson	2912 Tuscarora Trl.	Middleburg	FL	32068
423	Unleased Mineral Interest	Altheah R. Short, heir of the Estate of G. C. McKitterick, deceased	N	0.05555556	0.00500000	0.00043931%	43-00472-000	Warren	Jefferson	2022 Timbers Hill Rd.	North Chesterfield	VA	23235
424	Unleased Mineral Interest	Greg L. Kinsey, single	N	1.00000000	0.10000000	0.00878610%	43-00990-000	Warren	Jefferson	409 Walden Avenue	Tiltonsville	OH	43963
425	Unleased Mineral Interest	Janet Roush aka Janet Susan Roush and Kenneth H. Roush, for their joint lives, remainder to the survivor of them	N	1.00000000	0.19500000	0.01713290%	43-00722-000	Warren	Jefferson	407 Walden Avenue	Tiltonsville	OH	43963
426	Unleased Mineral Interest	Royal Strong, Trustee of the Daniel George McKitterick Trust, dtd July 27, 2021, heir of the Estate of G. C. McKitterick, deceased	N	0.333333	0.06500000	0.00571097%	43-00901-000	Warren	Jefferson	4950 SW 92 Ave.	Miami	FL	33165
426	Unleased Mineral Interest	Nancy Jane McKitterick-Levie AKA Nancy M. Levie, heir of the Estate of G. C. McKitterick, deceased	N	0.333333	0.06500000	0.00571097%	43-00901-000	Warren	Jefferson	1728 Piedmont Pl.	Lake Mary	FL	32746
426	Unleased Mineral Interest	Thomas L Harkenrider, heir of the Estate of G. C. McKitterick, deceased	N	0.111111	0.02166667	0.00190366%	43-00901-000	Warren	Jefferson	108 Hickory Tree Rd.	Longwood	FL	32750
426	Unleased Mineral Interest	Adriane Revere nka Adriane Atchinson, married, heir of the Estate of G. C. McKitterick, deceased	N	0.111111	0.02166667	0.00190366%	43-00901-000	Warren	Jefferson	2912 Tuscarora Trl.	Middleburg	FL	32068
426	Unleased Mineral Interest	Altheah R. Short, heir of the Estate of G. C. McKitterick, deceased	N	0.111111	0.02166667	0.00190366%	43-00901-000	Warren	Jefferson	2022 Timbers Hill Rd.	North Chesterfield	VA	23235
427	Unleased Mineral Interest	Eric D. Antonacci	N	1.00000000	0.19500000	0.01713290%	43-00841-000	Warren	Jefferson	24 Township Road 1111	Dillonvale	OH	43917
428	Unleased Mineral Interest	Clarence Antonacci, Jr. and Mary N. Antonacci, for their joint lives, remainder to the survivor of them	N	1.00000000	0.19500000	0.01713290%	43-00481-000	Warren	Jefferson	401 Walden Avenue	Tiltonsville	OH	43963
430	Unleased Mineral Interest	Clarence Antonacci, Jr. and Mary N. Antonacci, for their joint lives, remainder to the survivor of them	N	1.00000000	0.05900000	0.00518380%	43-00626-000	Warren	Jefferson	401 Walden Avenue	Tiltonsville	OH	43963
431	Unleased Mineral Interest	Yvonne Coman, divorced	N	0.16666667	0.00183333	0.00016108%	43-00573-000	Warren	Jefferson	2121 Rockefeller	Wickliffe	OH	44092
431	Unleased Mineral Interest	Armenta L. Truitt, divorced	N	0.16666667	0.00183333	0.00016108%	43-00573-000	Warren	Jefferson	3645 Berkeley Rd.	Cleveland	OH	44118
431	Unleased Mineral Interest	Victoria L. Haley aka Vickie L. Haley	N	0.16666667	0.00183333	0.00016108%	43-00573-000	Warren	Jefferson	712 Silverhedge Dr.	Cincinnati	OH	45231
431	Unleased Mineral Interest	Edith F. Gosnell aka Edee F. Gosnell, married	N	0.16666667	0.00183333	0.00016108%	43-00573-000	Warren	Jefferson	604 Windy Hill	Hamilton	OH	45013
431	Unleased Mineral Interest	Ralph E. Ford, Sr., his known and unknown successors, heirs and assigns	N	0.33333333	0.00366667	0.00032216%	43-00573-000	Warren	Jefferson	Undetermined	Undetermined	Undetermined	Undetermined
432	Unleased Mineral Interest	Grant N. Helms and Jeanette L. Helms, husband and wife; David A. Helms, married; Barry J. Helms, married, for their joint lives, remainder to the survivor of them	N	1.00000000	0.37000000	0.03250858%	43-01346-000	Warren	Jefferson	139 3rd Street	Tiltonsville	OH	43963
434	Unleased Mineral Interest	Gail Bolock, divorced and not remarried	N	1.00000000	0.19800000	0.01739648%	43-01095-000	Warren	Jefferson	706 Walden Avenue	Tiltonsville	OH	43963
436	Unleased Mineral Interest	The Board Trustees of The Public Library of Steubenville and Jefferson County Attn: Kathy Rosenberg	N	1.00000000	0.19800000	0.01739648%	43-00910-000	Warren	Jefferson	407 Fourth Street	Steubenville	OH	43952
437	Unleased Mineral Interest	Richard Allen Midei	N	1.00000000	0.19800000	0.01739648%	43-00893-000	Warren	Jefferson	58635 Eileen St.	Rayland	OH	43943

Exhibit A-3

All Unleased Mineral Owners in the proposed Limestone Run South Unit

TRACT NUMBER	LEASE ID NUMBER	MINERAL OWNER	LEASED Y/N	DECIMAL INTEREST IN TRACT	SURFACE ACRES IN UNIT	TRACT PARTICIPATION IN UNIT	TAX MAP PARCEL ID	TOWNSHIP	COUNTY	ADDRESS	CITY	STATE	ZIP
438	Unleased Mineral Interest	Herman E. Borkoski	N	1.00000000	0.19800000	0.01739648%	43-00983-000	Warren	Jefferson	337 Jefferson St.	Tiltonsville	OH	43963
439	Unleased Mineral Interest	John N. Myers, III	N	1.00000000	0.19800000	0.01739648%	43-01054-000	Warren	Jefferson	614-1/2 Walden Ave.	Tiltonsville	OH	43963
440	Unleased Mineral Interest	Robert L. Leoni & Nancy L. Leoni, husband and wife, for their joint lives, remainder to the survivor of them	N	1.00000000	0.19800000	0.01739648%	43-00839-000	Warren	Jefferson	612 Walden Ave.	Tiltonsville	OH	43963
441	Unleased Mineral Interest	Robert L. Starr, A Divorced Man	N	1.00000000	0.19800000	0.01739648%	43-00634-000	Warren	Jefferson	610 Walden Ave.	Tiltonsville	OH	43963
442	Unleased Mineral Interest	Anthony Thomas Zeakes and Mary Anne Zeakes, husband and wife	N	1.00000000	0.19800000	0.01739648%	43-01362-000	Warren	Jefferson	608 Walden Ave	Tiltonsville	OH	43963
443	Unleased Mineral Interest	Pamela J. Dudzik	N	1.00000000	0.19800000	0.01739648%	43-00843-000	Warren	Jefferson	606 Walden Ave	Tiltonsville	OH	43963
444	Unleased Mineral Interest	Shirley L. Salvatori, Trustee of the William Salvatori Irrevocable Trust, Dated December 11, 2008	N	0.50000000	0.09900000	0.00869824%	43-00717-000	Warren	Jefferson	602 Walden St.	Tiltonsville	OH	43963
444	Unleased Mineral Interest	Shirley L. Salvatori, Trustee of the Shirley L. Salvatori Irrevocable Trust, Dated December 11, 2008	N	0.50000000	0.09900000	0.00869824%	43-00717-000	Warren	Jefferson	602 Walden St.	Tiltonsville	OH	43963
445	Unleased Mineral Interest	Shirley L. Salvatori, Trustee of the William Salvatori Irrevocable Trust, Dated December 11, 2008	N	0.50000000	0.09900000	0.00869824%	43-00716-000	Warren	Jefferson	602 Walden St.	Tiltonsville	OH	43963
445	Unleased Mineral Interest	Shirley L. Salvatori, Trustee of the Shirley L. Salvatori Irrevocable Trust, Dated December 11, 2008	N	0.50000000	0.09900000	0.00869824%	43-00716-000	Warren	Jefferson	602 Walden St.	Tiltonsville	OH	43963
446	Unleased Mineral Interest	Martha Christina Parker and Mildred Susan Lee, for their joint lives, remainder to the survivor of them	N	1.00000000	0.19800000	0.01739648%	43-00815-000	Warren	Jefferson	600 Walden Ave.	Tiltonsville	OH	43963
447	Unleased Mineral Interest	Richard Deneen Jr. and Brenda Deneen, husband and wife, for their joint lives, remainder to the survivor of them	N	1.00000000	0.16800000	0.01476065%	43-01206-000	Warren	Jefferson	512 Walden Ave.	Tiltonsville	OH	43963
448	Unleased Mineral Interest	Richard Deneen Jr. and Brenda Deneen, husband and wife, for their joint lives, remainder to the survivor of them	N	1.00000000	0.03600000	0.00316300%	43-01205-001	Warren	Jefferson	512 Walden Ave.	Tiltonsville	OH	43963
449	Unleased Mineral Interest	Kurt S. Bolock and Leigh Ann Bolock, husband and wife	N	1.00000000	0.19200000	0.01686932%	43-01205-000	Warren	Jefferson	41773 Palmer Rd.	Belmont	OH	43718
450	Unleased Mineral Interest	Samuel E. Croft and Rose M. Croft, as Co-Trustees of The Samuel E. Croft and Rose M. Croft Trust, dated December 14, 2009	N	1.00000000	0.19800000	0.01739648%	43-00479-000	Warren	Jefferson	PO Box 66	Tiltonsville	OH	43963
452	Unleased Mineral Interest	Jean Leoni	N	1.00000000	0.19800000	0.01739648%	43-01199-000	Warren	Jefferson	337 Garden Dr	Wintersville	OH	43953
453	Unleased Mineral Interest	John L. Dowdell and Alice A. Dowdell, husband and wife, for their joint lives remainder to the survivor of them	N	1.00000000	0.19800000	0.01739648%	43-01118-000	Warren	Jefferson	502 Walden Ave.	Tiltonsville	OH	43963
454	Unleased Mineral Interest	Kurt S. Bolock and Leigh Ann Bolock, husband and wife	N	1.00000000	0.19800000	0.01739648%	43-00534-000	Warren	Jefferson	41773 Palmer Rd.	Belmont	OH	43718
455	Unleased Mineral Interest	Sandra K. Skatula, single	N	1.00000000	0.15200000	0.01335488%	43-00864-000	Warren	Jefferson	418 1/2 Walden Avenue #1/2	Tiltonsville	OH	43963
456	Unleased Mineral Interest	Jack Fowler, LLC Attn: Jack Fowler, President	N	1.00000000	0.15200000	0.01335488%	43-00532-000	Warren	Jefferson	117 Parkview Dr.	Weirton	WV	26062
457	Unleased Mineral Interest	Jack Fowler, LLC Attn: Jack Fowler, President	N	1.00000000	0.15200000	0.01335488%	43-00531-000	Warren	Jefferson	117 Parkview Dr.	Weirton	WV	26062
458	Unleased Mineral Interest	Clarence Antonacci, Jr. and Mary N. Antonacci, for their joint lives, remainder to the survivor of them	N	1.00000000	0.15200000	0.01335488%	43-00530-000	Warren	Jefferson	401 Walden Avenue	Tiltonsville	OH	43963

Exhibit A-3

All Unleased Mineral Owners in the proposed Limestone Run South Unit

TRACT NUMBER	LEASE ID NUMBER	MINERAL OWNER	LEASED Y/N	DECIMAL INTEREST IN TRACT	SURFACE ACRES IN UNIT	TRACT PARTICIPATION IN UNIT	TAX MAP PARCEL ID	TOWNSHIP	COUNTY	ADDRESS	CITY	STATE	ZIP
459	Unleased Mineral Interest	Thomas E. Schrader and Barbara A. Schrader, husband and wife, for their joint lives, remainder to the survivor of them	N	1.00000000	0.15200000	0.01335488%	43-01083-000	Warren	Jefferson	410 Walden Avenue	Tiltonsville	OH	43963
460	Unleased Mineral Interest	Debbie Norman	N	1.00000000	0.15200000	0.01335488%	43-00542-000	Warren	Jefferson	46634 West Almar Avenue	St. Clairsville	OH	43950
461	Unleased Mineral Interest	Thomas E. Schrader and Barbara A. Schrader, husband and wife, for their joint lives, remainder to the survivor of them	N	1.00000000	0.15200000	0.01335488%	43-00543-000	Warren	Jefferson	410 Walden Avenue	Tiltonsville	OH	43963
462	Unleased Mineral Interest	Columbia Gas of Ohio, Inc. Attn: Vince Parisi, President	N	1.00000000	0.15200000	0.01335488%	43-04008-000	Warren	Jefferson	PO Box 117	Columbus	OH	43216
463	Unleased Mineral Interest	John A. Fowler, Jr. and Debra A. Fowler, husband and wife, for their joint lives remainder to the survivor of them	N	1.00000000	0.15200000	0.01335488%	43-00969-000	Warren	Jefferson	117 Parkview Dr.	Weirton	WV	26062
464	Unleased Mineral Interest	Clarence Antonacci, Jr. and Mary N. Antonacci, for their joint lives, remainder to the survivor of them	N	1.00000000	0.15200000	0.01335488%	43-01234-000	Warren	Jefferson	401 Walden Avenue	Tiltonsville	OH	43963
465	Unleased Mineral Interest	Smith Real Estate, LLC Attn: Randy Smith and Michelle L. Fluharty	N	1.00000000	0.21000000	0.01845082%	43-01468-000	Warren	Jefferson	PO Box 903	New Cumberland	WV	26047
466	Unleased Mineral Interest	Smith Real Estate, LLC Attn: Randy Smith and Michelle L. Fluharty	N	1.00000000	0.24100000	0.02117451%	43-01467-000	Warren	Jefferson	PO Box 903	New Cumberland	WV	26047
467	Unleased Mineral Interest	Smith Real Estate, LLC Attn: Randy Smith and Michelle L. Fluharty	N	1.00000000	0.27200000	0.02389820%	43-00678-000	Warren	Jefferson	PO Box 903	New Cumberland	WV	26047
468	Unleased Mineral Interest	Smith Real Estate, LLC Attn: Randy Smith and Michelle L. Fluharty	N	1.00000000	0.03600000	0.00316300%	43-00681-000	Warren	Jefferson	PO Box 903	New Cumberland	WV	26047
469	Unleased Mineral Interest	Unified Bank f/k/a The Citizens Savings Bank Attn: Elmer K. Leeper, Senior Vice-President of Retail Operations	N	1.00000000	0.06600000	0.00579883%	43-00667-000	Warren	Jefferson	201 S. 4th Street	Martins Ferry	OH	43935
470	Unleased Mineral Interest	James A. Wharton	N	1.00000000	0.46000000	0.04041607%	43-01294-000	Warren	Jefferson	701 Maple Avenue	Tiltonsville	Ohio	43963
471	Unleased Mineral Interest	David Alan Helms and Susan Helms, for and during their joint lives, remainder in fee simple to the survivor of them, his or her separate heirs and assigns forever	N	1.00000000	0.16000000	0.01405777%	43-00898-000	Warren	Jefferson	617 Highland St.	Tiltonsville	OH	43963
472	Unleased Mineral Interest	David Alan Helms and Susan Helms, for and during their joint lives, remainder in fee simple to the survivor of them, his or her separate heirs and assigns forever	N	1.00000000	0.19000000	0.01669360%	43-00900-000	Warren	Jefferson	617 Highland St.	Tiltonsville	OH	43963
474	Unleased Mineral Interest	Gary A. McHugh and Nancy McHugh, husband and wife, for their joint lives, remainder to the survivor of them	N	1.00000000	0.13800000	0.01212482%	43-00944-000	Warren	Jefferson	613 Highland St.	Tiltonsville	OH	43963
475	Unleased Mineral Interest	Mary E. Lewis	N	1.00000000	0.17000000	0.01493638%	43-00914-000	Warren	Jefferson	PO Box 142	Colerain	OH	43916
476	Unleased Mineral Interest	Jack Fowler, LLC Attn: Jack Fowler, President	N	1.00000000	0.04000000	0.00351444%	43-00400-000	Warren	Jefferson	117 Parkview Dr.	Weirton	WV	26062
477	Unleased Mineral Interest	Jack Fowler, LLC Attn: Jack Fowler, President	N	1.00000000	0.09900000	0.00869824%	43-00399-000	Warren	Jefferson	117 Parkview Dr.	Weirton	WV	26062
478	Unleased Mineral Interest	Steven M. Lopez	N	1.00000000	0.10000000	0.00878610%	43-00783-000	Warren	Jefferson	58741 Heil Addition Road	Martins Ferry	OH	43935
479	Unleased Mineral Interest	Shelly J. Bandyk	N	1.00000000	0.19800000	0.01739648%	43-00785-000	Warren	Jefferson	605 Highland Ave.	Tiltonsville	OH	43963

Exhibit A-3

All Unleased Mineral Owners in the proposed Limestone Run South Unit

TRACT NUMBER	LEASE ID NUMBER	MINERAL OWNER	LEASED Y/N	DECIMAL INTEREST IN TRACT	SURFACE ACRES IN UNIT	TRACT PARTICIPATION IN UNIT	TAX MAP PARCEL ID	TOWNSHIP	COUNTY	ADDRESS	CITY	STATE	ZIP
480	Unleased Mineral Interest	Paul R. McKeegan, married and Carla J. McKeegan a joint life estate with remainder over in fee simple to the survivor of them	N	1.00000000	0.19800000	0.01739648%	43-01188-000	Warren	Jefferson	240 Williams St.	Tiltonsville	OH	43963
481	Unleased Mineral Interest	Paul R. McKeegan, married and Carla J. McKeegan a joint life estate with remainder over in fee simple to the survivor of them	N	1.00000000	0.19800000	0.01739648%	43-01187-000	Warren	Jefferson	240 Williams St.	Tiltonsville	OH	43963
482	Unleased Mineral Interest	Croft Apartments, LLC Attn: Samuel E. Croft	N	1.00000000	0.19800000	0.01739648%	43-00851-000	Warren	Jefferson	PO Box 66 509 Highland Street	Tiltonsville Tiltonsville	OH OH	43963 43963
483	Unleased Mineral Interest	Croft Apartments, LLC Attn: Samuel E. Croft	N	1.00000000	0.19800000	0.01739648%	43-00968-000	Warren	Jefferson	PO Box 66 509 Highland Street	Tiltonsville Tiltonsville	OH OH	43963 43963
484	Unleased Mineral Interest	West End Fabrication and Machine Shop, Inc. Attn: Samuel E. Croft	N	1.00000000	0.19800000	0.01739648%	43-00963-000	Warren	Jefferson	509 Highland Street	Tiltonsville	OH	43963
485	Unleased Mineral Interest	Matthew A. Pielech, an unmarried man	N	1.00000000	0.19800000	0.01739648%	43-00804-000	Warren	Jefferson	507 Highland Ave.	Tiltonsville	OH	43963
486	Unleased Mineral Interest	Dwayne D. Pielech	N	1.00000000	0.19800000	0.01739648%	43-00784-000	Warren	Jefferson	505 Highland Ave.	Tiltonsville	OH	43963
487	Unleased Mineral Interest	Kevin Duck and Jennifer Duck, a married couple, for their joint lives, with the remainder to the survivor of them	N	1.00000000	0.19800000	0.01739648%	43-00728-000	Warren	Jefferson	503 Highland Ave.	Tiltonsville	OH	43963
488	Unleased Mineral Interest	Gary A. Motto and Tamare S. Motto, husband and wife, for their joint lives, remainder to the survivor of them	N	1.00000000	0.19800000	0.01739648%	43-01368-000	Warren	Jefferson	501 Highland St.	Tiltonsville	OH	43963
489	Unleased Mineral Interest	F. Perry Sutton	N	1.00000000	0.10000000	0.00878610%	43-00729-000	Warren	Jefferson	416 Stella Street	Tiltonsville	OH	43963
490	Unleased Mineral Interest	Donald L. Haggerty and Kathleen A. Haggerty, husband and wife, for their joint lives, remainder to the survivor of them	N	1.00000000	0.10000000	0.00878610%	43-01239-000	Warren	Jefferson	414 Stella Street	Tiltonsville	OH	43963
491	Unleased Mineral Interest	Donald L. Haggerty and Kathleen A. Haggerty, husband and wife, for their joint lives, remainder to the survivor of them	N	1.00000000	0.06000000	0.00527166%	43-01240-000	Warren	Jefferson	414 Stella Street	Tiltonsville	OH	43963
492	Unleased Mineral Interest	Barbara J. Napier	N	1.00000000	0.05000000	0.00439305%	43-00646-000	Warren	Jefferson	411 Highland Avenue	Tiltonsville	OH	43963
494	Unleased Mineral Interest	Thomas E. Schrader and Barbara A. Schrader, husband and wife, for their joint lives, remainder to the survivor of them	N	1.00000000	0.10000000	0.00878610%	43-01208-000	Warren	Jefferson	410 Walden Avenue	Tiltonsville	OH	43963
495	Unleased Mineral Interest	Thomas E. Schrader and Barbara A. Schrader, husband and wife, for their joint lives, remainder to the survivor of them	N	1.00000000	0.10000000	0.00878610%	43-01209-000	Warren	Jefferson	410 Walden Avenue	Tiltonsville	OH	43963
496	Unleased Mineral Interest	Carl Bloom	N	1.00000000	0.10000000	0.00878610%	43-00415-000	Warren	Jefferson	61 York Road	Rayland	OH	43943
497	Unleased Mineral Interest	Jeffrey A. McGee, unmarried	N	1.00000000	0.10000000	0.00878610%	43-00775-000	Warren	Jefferson	402 Stella Street	Tiltonsville	OH	43963
498	Unleased Mineral Interest	Jeffrey A. McGee, unmarried	N	1.00000000	0.09000000	0.00790749%	43-00776-000	Warren	Jefferson	402 Stella Street	Tiltonsville	OH	43963
499	Unleased Mineral Interest	The Public Attn: Jason Staskey, the Mayor of the Village of Tiltonsville	N	1.00000000	1.10000000	0.09664714%	43-01499-000	Warren	Jefferson	222 Grandview Avenue	Tiltonsville	OH	43963
500	Unleased Mineral Interest	Catherine R. Doyle, single	N	1.00000000	0.12200000	0.01071905%	43-01019-000	Warren	Jefferson	415 Highland Avenue	Tiltonsville	OH	43963
501	Unleased Mineral Interest	Catherine R. Doyle, single	N	1.00000000	0.12200000	0.01071905%	43-01018-000	Warren	Jefferson	415 Highland Avenue	Tiltonsville	OH	43963
502	Unleased Mineral Interest	Kimberly J. Pielech, a widow and not remarried	N	1.00000000	0.03000000	0.00263583%	43-00645-001	Warren	Jefferson	409 Highland Avenue	Tiltonsville	OH	43963
503	Unleased Mineral Interest	Barbara J. Napier	N	1.00000000	0.11000000	0.00966471%	43-00645-000	Warren	Jefferson	411 Highland Avenue	Tiltonsville	OH	43963

Exhibit A-3

All Unleased Mineral Owners in the proposed Limestone Run South Unit

TRACT NUMBER	LEASE ID NUMBER	MINERAL OWNER	LEASED Y/N	DECIMAL INTEREST IN TRACT	SURFACE ACRES IN UNIT	TRACT PARTICIPATION IN UNIT	TAX MAP PARCEL ID	TOWNSHIP	COUNTY	ADDRESS	CITY	STATE	ZIP
504	Unleased Mineral Interest	Kimberly J. Pielech, a widow and not remarried	N	1.00000000	0.12000000	0.01054332%	43-00610-000	Warren	Jefferson	409 Highland Avenue	Tiltonsville	OH	43963
505	Unleased Mineral Interest	Edward L. Eugeni and Arlene Eugeni, husband and wife, for their joint lives, remainder to the survivor of them	N	1.00000000	0.12200000	0.01071905%	43-00786-000	Warren	Jefferson	230 Adams Lane	Rayland	OH	43943
506	Unleased Mineral Interest	John A. Fowler, Jr. and Debra A. Fowler, husband and wife, for their joint lives, remainder to the survivor of them	N	1.00000000	0.12200000	0.01071905%	43-01005-000	Warren	Jefferson	117 Parkview Dr.	Weirton	WV	26062
507	Unleased Mineral Interest	Joel D.Possage and Wendy A. Possage, husband and wife, as joint tenants with rights of survivorship, and not tenants in common	N	1.00000000	0.15000000	0.01317915%	43-00714-000	Warren	Jefferson	403 Highland St.	Tiltonsville	OH	43963
508	Unleased Mineral Interest	Joel D.Possage and Wendy A. Possage, husband and wife, as joint tenants with rights of survivorship, and not tenants in common	N	1.00000000	0.13000000	0.01142193%	43-00713-000	Warren	Jefferson	403 Highland St.	Tiltonsville	OH	43963
510	Unleased Mineral Interest	JMH Corporation, Inc. Attn: Grant N. Helms, President	N	1.00000000	0.14000000	0.01230054%	43-00993-000	Warren	Jefferson	139 3rd Street	Tiltonsville	OH	43963
513	Unleased Mineral Interest	Henry V. Kenjorsky, III	N	1.00000000	0.21100000	0.01853868%	43-01383-000	Warren	Jefferson	133 Martha Street	Yorkville	OH	43971
514	Unleased Mineral Interest	Margery L. Lollini aka Margery Lou Lollini	N	1.00000000	0.21100000	0.01853868%	43-01385-000	Warren	Jefferson	700 Vine Street	Tiltonsville	OH	43963
515	Unleased Mineral Interest	Mary Lou Higgins, a widow and not remarried	N	1.00000000	0.03000000	0.00263583%	43-01386-000	Warren	Jefferson	706 Vine Street	Tiltonsville	OH	43963
516	Unleased Mineral Interest	Mary Lou Higgins, a widow and not remarried	N	1.00000000	0.19800000	0.01739648%	43-00603-000	Warren	Jefferson	706 Vine Street	Tiltonsville	OH	43963
519	Unleased Mineral Interest	Jessica F. Ellis	N	1.00000000	0.23200000	0.02038376%	43-01023-000	Warren	Jefferson	702 Vine Street	Tiltonsville	OH	43963
522	Unleased Mineral Interest	Jeffrey L. Edzkowski	N	1.00000000	0.17200000	0.01511210%	43-01348-000	Warren	Jefferson	149 Church Street	Rayland	OH	43943
523	Unleased Mineral Interest	Dino J. Lollini and Marie C. Lollini, husband and wife, for their joint lives, remainder to the survivor of them	N	1.00000000	0.29200000	0.02565542%	43-00899-000	Warren	Jefferson	618 Maple Ave.	Tiltonsville	OH	43963
524	Unleased Mineral Interest	Dino J. Lollini and Marie C. Lollini, husband and wife, for their joint lives, remainder to the survivor of them	N	1.00000000	0.17500000	0.01537568%	43-00991-000	Warren	Jefferson	618 Maple Ave.	Tiltonsville	OH	43963
525	Unleased Mineral Interest	Gina Lukas and Paul Lukas, for their joint lives, remainder to the survivor of them	N	1.00000000	0.23200000	0.02038376%	43-01257-000	Warren	Jefferson	612 Maple Ave.	Tiltonsville	OH	43963
526	Unleased Mineral Interest	Dino J. Lollini and Marie C. Lollini, husband and wife, for their joint lives, remainder to the survivor of them	N	1.00000000	0.25000000	0.02196526%	43-00744-000	Warren	Jefferson	618 Maple Ave.	Tiltonsville	OH	43963
530	Unleased Mineral Interest	Matthew W. Smith and Carrie A. Smith, for their joint lives, remainder to the survivor of them	N	1.00000000	0.07100000	0.00623813%	43-01363-000	Warren	Jefferson	604 Maple Avenue	Tiltonsville	OH	43963
532	Unleased Mineral Interest	Brian P. Butler	N	1.00000000	0.21600000	0.01897798%	43-01007-000	Warren	Jefferson	602 Vine St.	Tiltonsville	OH	43963
533	Unleased Mineral Interest	James R. Strachan	N	1.00000000	0.14000000	0.01230054%	43-00522-000	Warren	Jefferson	600 Vine Street	Tiltonsville	OH	43963
534	Unleased Mineral Interest	Kelli Brindley	N	1.00000000	0.18000000	0.01581499%	43-00486-000	Warren	Jefferson	600 1/2 Vine St.	Tiltonsville	OH	43963
535	Unleased Mineral Interest	James Liston and Sharon Liston, husband and wife, for their joint lives, remainder to the survivor of them	N	1.00000000	0.18000000	0.01581499%	43-00661-000	Warren	Jefferson	606 Highland Ave.	Tiltonsville	OH	43963

Exhibit A-3

All Unleased Mineral Owners in the proposed Limestone Run South Unit

TRACT NUMBER	LEASE ID NUMBER	MINERAL OWNER	LEASED Y/N	DECIMAL INTEREST IN TRACT	SURFACE ACRES IN UNIT	TRACT PARTICIPATION IN UNIT	TAX MAP PARCEL ID	TOWNSHIP	COUNTY	ADDRESS	CITY	STATE	ZIP
536	Unleased Mineral Interest	Jack Fowler, LLC Attn: Jack Fowler, President	N	1.00000000	0.12000000	0.01054332%	43-00911-000	Warren	Jefferson	117 Parkview Dr.	Weirton	WV	26062
538	Unleased Mineral Interest	Joseph Captor and Karen S. Captor, husband and wife, for their joint lives, remainder to the survivor of them	N	1.00000000	0.18000000	0.01581499%	43-00565-000	Warren	Jefferson	600 Highland Avenue	Tiltonsville	OH	43963
539	Unleased Mineral Interest	John M. Guerriero	N	1.00000000	0.14000000	0.01230054%	43-00394-000	Warren	Jefferson	518 Highland Ave	Tiltonsville	OH	43963
540	Unleased Mineral Interest	Debra Kloss n/k/a Debra Fowler	N	1.00000000	0.14000000	0.01230054%	43-00715-000	Warren	Jefferson	117 Parkview Dr	Weirton	WV	26062
543	Unleased Mineral Interest	Carl R. George	N	1.00000000	0.14000000	0.01230054%	43-00408-000	Warren	Jefferson	510 Highland Ave	Tiltonsville	OH	43963
544	Unleased Mineral Interest	Dawn H. Nonack and Nicholas P. Nonack, wife and husband, for their joint lives, remainder to the survivor of them	N	1.00000000	0.14000000	0.01230054%	43-01255-000	Warren	Jefferson	508 Highland Ave	Tiltonsville	OH	43963
545	Unleased Mineral Interest	Michael Robey, single	N	1.00000000	0.14000000	0.01230054%	43-00393-000	Warren	Jefferson	506 Highland Ave	Tiltonsville	OH	43963
546	Unleased Mineral Interest	James E. and Bernadette Hogan, a joint life estate with remainder over in fee simple to the survivor of them	N	1.00000000	0.14000000	0.01230054%	43-00392-000	Warren	Jefferson	504 Highland Ave	Tiltonsville	OH	43963
547	Unleased Mineral Interest	David Vitchner	N	1.00000000	0.14000000	0.01230054%	43-00978-000	Warren	Jefferson	4187 Refugee Rd SW	Hebron	OH	43025
548	Unleased Mineral Interest	David Vitchner	N	1.00000000	0.14000000	0.01230054%	43-00977-000	Warren	Jefferson	4187 Refugee Rd SW	Hebron	OH	43025
549	Unleased Mineral Interest	Indian Club of Tiltonsville Attn: Kevin M. Spong, Agent	N	1.00000000	0.15200000	0.01335488%	43-00770-000	Warren	Jefferson	513 Rose Ave	Tiltonsville	OH	43963
550	Unleased Mineral Interest	Indian Club of Tiltonsville Attn: Kevin M. Spong, Agent	N	1.00000000	0.15200000	0.01335488%	43-00769-000	Warren	Jefferson	513 Rose Ave	Tiltonsville	OH	43963
551	Unleased Mineral Interest	Indian Club of Tiltonsville Attn: Kevin M. Spong, Agent	N	1.00000000	0.15200000	0.01335488%	43-00768-000	Warren	Jefferson	513 Rose Ave	Tiltonsville	OH	43963
552	Unleased Mineral Interest	Indian Club of Tiltonsville Attn: Kevin M. Spong, Agent	N	1.00000000	0.15200000	0.01335488%	43-00767-000	Warren	Jefferson	513 Rose Ave	Tiltonsville	OH	43963
553	Unleased Mineral Interest	Indian Club of Tiltonsville Attn: Kevin M. Spong, Agent	N	1.00000000	0.15200000	0.01335488%	43-00766-000	Warren	Jefferson	513 Rose Ave	Tiltonsville	OH	43963
554	Unleased Mineral Interest	Indian Club of Tiltonsville Attn: Kevin M. Spong, Agent	N	1.00000000	0.15200000	0.01335488%	43-00765-000	Warren	Jefferson	513 Rose Ave	Tiltonsville	OH	43963
555	Unleased Mineral Interest	Indian Club of Tiltonsville Attn: Kevin M. Spong, Agent	N	1.00000000	0.15200000	0.01335488%	43-00764-000	Warren	Jefferson	513 Rose Ave	Tiltonsville	OH	43963
556	Unleased Mineral Interest	Indian Club of Tiltonsville Attn: Kevin M. Spong, Agent	N	1.00000000	0.17000000	0.01493638%	43-00763-000	Warren	Jefferson	513 Rose Ave	Tiltonsville	OH	43963
557	Unleased Mineral Interest	Jack Fowler, LLC Attn: Jack Fowler, President	N	1.00000000	0.18000000	0.01581499%	43-00724-000	Warren	Jefferson	117 Parkview Dr.	Weirton	WV	26062
558	Unleased Mineral Interest	Jack Fowler, LLC Attn: Jack Fowler, President	N	1.00000000	0.18000000	0.01581499%	43-00723-000	Warren	Jefferson	117 Parkview Dr.	Weirton	WV	26062
559	Unleased Mineral Interest	Jack Fowler, LLC Attn: Jack Fowler, President	N	1.00000000	0.19000000	0.01669360%	43-00814-000	Warren	Jefferson	117 Parkview Dr.	Weirton	WV	26062
560	Unleased Mineral Interest	Jack Fowler, LLC Attn: Jack Fowler, President	N	1.00000000	0.20000000	0.01757221%	43-00813-000	Warren	Jefferson	117 Parkview Dr.	Weirton	WV	26062

Exhibit A-3

All Unleased Mineral Owners in the proposed Limestone Run South Unit

TRACT NUMBER	LEASE ID NUMBER	MINERAL OWNER	LEASED Y/N	DECIMAL INTEREST IN TRACT	SURFACE ACRES IN UNIT	TRACT PARTICIPATION IN UNIT	TAX MAP PARCEL ID	TOWNSHIP	COUNTY	ADDRESS	CITY	STATE	ZIP
561	Unleased Mineral Interest	John M. McKeegan and Sharon J. McKeegan, husband and wife, for their joint lives, remainder to the survivor of them	N	1.00000000	0.23000000	0.02020804%	43-00946-000	Warren	Jefferson	502 Rose Ave	Tiltonsville	OH	43963
562	Unleased Mineral Interest	John M. McKeegan and Sharon J. McKeegan, husband and wife, for their joint lives, remainder to the survivor of them	N	1.00000000	0.19800000	0.01739648%	43-00945-000	Warren	Jefferson	502 Rose Ave	Tiltonsville	OH	43963
563	Unleased Mineral Interest	Stanley Joseph Piosek and Debora Jean Piosek, husband and wife, for their joint lives, remainder to the survivor of them	N	1.00000000	0.25000000	0.02196526%	43-01203-000	Warren	Jefferson	500 Rose Ave	Tiltonsville	OH	43963
564	Unleased Mineral Interest	Stanley Joseph Piosek and Debora Jean Piosek, husband and wife, for their joint lives, remainder to the survivor of them	N	1.00000000	0.23000000	0.02020804%	43-01202-000	Warren	Jefferson	500 Rose Ave	Tiltonsville	OH	43963
565	Unleased Mineral Interest	Robert K. Devaul and Leota S. Devaul, husband and wife, for their joint lives, remainder to the survivor of them	N	1.00000000	0.20000000	0.01757221%	43-00803-000	Warren	Jefferson	412 Highland Avenue	Tiltonsville	OH	43963
566	Unleased Mineral Interest	Daniel A. Signorini	N	1.00000000	0.15200000	0.01335488%	43-01116-000	Warren	Jefferson	218 Hudson Avenue	Tiltonsville	OH	43963
567	Unleased Mineral Interest	Daniel A. Signorini	N	1.00000000	0.10600000	0.00931327%	43-01115-000	Warren	Jefferson	218 Hudson Avenue	Tiltonsville	OH	43963
568	Unleased Mineral Interest	James M. Skapik, Life Estate	N	1.00000000	0.08000000	0.00702888%	43-00599-000	Warren	Jefferson	214 Hudson Avenue	Tiltonsville	OH	43963
568	Unleased Mineral Interest	Lori A. Gerdau, Angela R. Bilyeu, Shari R. Roulley, and Jami M. Esposito, Remaindermen	N	***	***	***	43-00599-000	Warren	Jefferson	214 Hudson Avenue	Tiltonsville	OH	43963
569	Unleased Mineral Interest	James M. Skapik, Life Estate	N	1.00000000	0.15000000	0.01317915%	43-00600-000	Warren	Jefferson	214 Hudson Avenue	Tiltonsville	OH	43963
569	Unleased Mineral Interest	Lori A. Gerdau, Angela R. Bilyeu, Shari R. Roulley, and Jami M. Esposito, Remaindermen	N	***	***	***	43-00600-000	Warren	Jefferson	214 Hudson Avenue	Tiltonsville	OH	43963
570	Unleased Mineral Interest	James M. Skapik, Life Estate	N	1.00000000	0.15000000	0.01317915%	43-00601-000	Warren	Jefferson	214 Hudson Avenue	Tiltonsville	OH	43963
570	Unleased Mineral Interest	Lori A. Gerdau, Angela R. Bilyeu, Shari R. Roulley, and Jami M. Esposito, Remaindermen	N	***	***	***	43-00601-000	Warren	Jefferson	214 Hudson Avenue	Tiltonsville	OH	43963
571	Unleased Mineral Interest	James M. Skapik, Life Estate	N	1.00000000	0.15000000	0.01317915%	43-00905-000	Warren	Jefferson	214 Hudson Avenue	Tiltonsville	OH	43963
571	Unleased Mineral Interest	Lori A. Gerdau, Angela R. Bilyeu, Shari R. Roulley, and Jami M. Esposito, Remaindermen	N	***	***	***	43-00905-000	Warren	Jefferson	214 Hudson Avenue	Tiltonsville	OH	43963
572	Unleased Mineral Interest	Mark R. Masters	N	1.00000000	0.15000000	0.01317915%	43-00906-000	Warren	Jefferson	206 Hudson Ave.	Tiltonsville	OH	43963
573	Unleased Mineral Interest	Mark R. Masters	N	1.00000000	0.15000000	0.01317915%	43-00907-000	Warren	Jefferson	206 Hudson Ave.	Tiltonsville	OH	43963
574	Unleased Mineral Interest	Mark R. Masters	N	1.00000000	0.15000000	0.01317915%	43-00908-000	Warren	Jefferson	206 Hudson Ave.	Tiltonsville	OH	43963
575	Unleased Mineral Interest	Mark R. Masters	N	1.00000000	0.15000000	0.01317915%	43-00909-000	Warren	Jefferson	206 Hudson Ave.	Tiltonsville	OH	43963
576	Unleased Mineral Interest	James P. Casper	N	1.00000000	0.15000000	0.01317915%	43-00555-000	Warren	Jefferson	98 3rd Street	Rayland	OH	43943
578	Unleased Mineral Interest	Charles J. McKeegan	N	0.50000000	0.07000000	0.00615027%	43-00835-000	Warren	Jefferson	54061 Brackin Rd.	Bridgeport	OH	43912
578	Unleased Mineral Interest	Paul R. McKeegan, married	N	0.50000000	0.07000000	0.00615027%	43-00835-000	Warren	Jefferson	240 Williams St.	Tiltonsville	OH	43963
579	Unleased Mineral Interest	Charles J. McKeegan	N	0.50000000	0.07500000	0.00658958%	43-00836-000	Warren	Jefferson	54061 Brackin Rd.	Bridgeport	OH	43912
579	Unleased Mineral Interest	Paul R. McKeegan, married	N	0.50000000	0.07500000	0.00658958%	43-00836-000	Warren	Jefferson	240 Williams St.	Tiltonsville	OH	43963

Exhibit A-3

All Unleased Mineral Owners in the proposed Limestone Run South Unit

TRACT NUMBER	LEASE ID NUMBER	MINERAL OWNER	LEASED Y/N	DECIMAL INTEREST IN TRACT	SURFACE ACRES IN UNIT	TRACT PARTICIPATION IN UNIT	TAX MAP PARCEL ID	TOWNSHIP	COUNTY	ADDRESS	CITY	STATE	ZIP
580	Unleased Mineral Interest	Paul R. McKeegan, married	N	0.50000000	0.07500000	0.00658958%	43-00837-000	Warren	Jefferson	240 Williams St.	Tiltonsville	OH	43963
580	Unleased Mineral Interest	Charles J. McKeegan	N	0.50000000	0.07500000	0.00658958%	43-00837-000	Warren	Jefferson	54061 Brackin Rd.	Bridgeport	OH	43912
582	Unleased Mineral Interest	Paul R. McKeegan, married	N	0.50000000	0.11000000	0.00966471%	43-00838-000	Warren	Jefferson	240 Williams St.	Tiltonsville	OH	43963
582	Unleased Mineral Interest	Charles J. McKeegan	N	0.50000000	0.11000000	0.00966471%	43-00838-000	Warren	Jefferson	54061 Brackin Rd.	Bridgeport	OH	43912
584	Unleased Mineral Interest	William Smith	N	1.00000000	0.21000000	0.01845082%	43-00493-000	Warren	Jefferson	221 Hudson Ave	Tiltonsville	OH	43963
585	Unleased Mineral Interest	William Smith	N	1.00000000	0.15900000	0.01396990%	43-00492-000	Warren	Jefferson	221 Hudson Ave	Tiltonsville	OH	43963
588	Unleased Mineral Interest	David J. Scarpone and Erika S. Scarpone, husband and wife, for their joint lives, remainder to the survivor of them	N	1.00000000	0.15900000	0.01396990%	43-01028-000	Warren	Jefferson	209 Mound Street	Tiltonsville	OH	43963
589	Unleased Mineral Interest	David J. Scarpone and Erika S. Scarpone, husband and wife, for their joint lives, remainder to the survivor of them	N	1.00000000	0.13400000	0.01177338%	43-01631-000	Warren	Jefferson	209 Mound Street	Tiltonsville	OH	43963
590	Unleased Mineral Interest	Robert O. Prati and Kristine S. Prati, husband and wife, Life Estate	N	1.00000000	0.05500000	0.00483236%	43-01632-000	Warren	Jefferson	209 Hudson Avenue	Tiltonsville	OH	43963
590	Unleased Mineral Interest	Erika S. Scarpone, married and Joshua R. Prati, married, Remaindermen	N	***	***	***	43-01632-000	Warren	Jefferson	209 Hudson Avenue	Tiltonsville	OH	43963
591	Unleased Mineral Interest	Robert O. Prati and Kristine S. Prati, husband and wife, Life Estate	N	1.00000000	0.15900000	0.01396990%	43-01258-000	Warren	Jefferson	209 Hudson Avenue	Tiltonsville	OH	43963
591	Unleased Mineral Interest	Erika S. Scarpone, married and Joshua R. Prati, married, Remaindermen	N	***	***	***	43-01258-000	Warren	Jefferson	209 Hudson Avenue	Tiltonsville	OH	43963
595	Unleased Mineral Interest	Dino J. Lollini aka Dino Joseph Lollini	N	1.00000000	0.15000000	0.01317915%	43-00562-000	Warren	Jefferson	618 Maple Ave.	Tiltonsville	OH	43963
596	Unleased Mineral Interest	Dino J. Lollini aka Dino Joseph Lollini	N	1.00000000	0.21000000	0.01845082%	43-00491-000	Warren	Jefferson	618 Maple Ave.	Tiltonsville	OH	43963
599	Unleased Mineral Interest	Virginia C. Zackey	N	1.00000000	0.19800000	0.01739648%	43-01360-000	Warren	Jefferson	400 Highland Avenue	Tiltonsville	OH	43963
601	Unleased Mineral Interest	Jamie L. Gray, unmarried	N	1.00000000	0.15200000	0.01335488%	43-01100-000	Warren	Jefferson	216 Arn Avenue	Tiltonsville	OH	43963
602	Unleased Mineral Interest	Jamie L. Gray, unmarried	N	1.00000000	0.12200000	0.01071905%	43-01104-000	Warren	Jefferson	216 Arn Avenue	Tiltonsville	OH	43963
603	Unleased Mineral Interest	Jamie L. Gray, unmarried	N	1.00000000	0.07200000	0.00632599%	43-01101-000	Warren	Jefferson	216 Arn Avenue	Tiltonsville	OH	43963
604	Unleased Mineral Interest	John M. Sockman, a single man	N	1.00000000	0.07600000	0.00667744%	43-00552-000	Warren	Jefferson	212 Arn Ave.	Tiltonsville	OH	43963
605	Unleased Mineral Interest	John M. Sockman, a single man	N	1.00000000	0.09900000	0.00869824%	43-00553-000	Warren	Jefferson	212 Arn Ave.	Tiltonsville	OH	43963
606	Unleased Mineral Interest	Paula S. Haught, an unmarried individual	N	1.00000000	0.08200000	0.00720460%	43-00659-000	Warren	Jefferson	55325 Wabash Street	Bridgeport	OH	43912
607	Unleased Mineral Interest	Paula S. Haught, an unmarried individual	N	1.00000000	0.15000000	0.01317915%	43-00660-000	Warren	Jefferson	55325 Wabash Street	Bridgeport	OH	43912
608	Unleased Mineral Interest	Donald L. Donahue, Jr. and Sandra L. Donahue, husband and wife, for their joint lives, remainder to the survivor of them	N	1.00000000	0.15200000	0.01335488%	43-00495-000	Warren	Jefferson	208 Arn Avenue	Tiltonsville	OH	43963
609	Unleased Mineral Interest	Donald L. Donahue, Jr. and Sandra L. Donahue, husband and wife, for their joint lives, remainder to the survivor of them	N	1.00000000	0.03600000	0.00316300%	43-00496-000	Warren	Jefferson	208 Arn Avenue	Tiltonsville	OH	43963

Exhibit A-3

All Unleased Mineral Owners in the proposed Limestone Run South Unit

TRACT NUMBER	LEASE ID NUMBER	MINERAL OWNER	LEASED Y/N	DECIMAL INTEREST IN TRACT	SURFACE ACRES IN UNIT	TRACT PARTICIPATION IN UNIT	TAX MAP PARCEL ID	TOWNSHIP	COUNTY	ADDRESS	CITY	STATE	ZIP
610	Unleased Mineral Interest	Donald L. Donahue, Jr. and Sandra L. Donahue, husband and wife, for their joint lives, remainder to the survivor of them	N	1.00000000	0.09900000	0.00869824%	43-00497-000	Warren	Jefferson	208 Arn Avenue	Tiltonsville	OH	43963
611	Unleased Mineral Interest	John E. Totterdale and Stacy L. Totterdale, husband and wife, for their joint lives, remainder to the survivor of them	N	1.00000000	0.07000000	0.00615027%	43-01263-000	Warren	Jefferson	1400 E Newport Center Dr.	Deerfield Beach	FL	33442
612	Unleased Mineral Interest	John E. Totterdale and Stacy L. Totterdale, husband and wife, for their joint lives, remainder to the survivor of them	N	1.00000000	0.15200000	0.01335488%	43-01264-000	Warren	Jefferson	1400 E Newport Center Dr.	Deerfield Beach	FL	33442
613	Unleased Mineral Interest	John E. Totterdale and Stacy L. Totterdale, husband and wife, for their joint lives, remainder to the survivor of them	N	1.00000000	0.15200000	0.01335488%	43-01265-000	Warren	Jefferson	1400 E Newport Center Dr.	Deerfield Beach	FL	33442
614	Unleased Mineral Interest	John E. Totterdale and Stacy L. Totterdale, husband and wife, for their joint lives, remainder to the survivor of them	N	1.00000000	0.15200000	0.01335488%	43-01266-000	Warren	Jefferson	1400 E Newport Center Dr.	Deerfield Beach	FL	33442
615	Unleased Mineral Interest	Eric L. Vostatek, married	N	1.00000000	0.15000000	0.01317915%	43-01267-000	Warren	Jefferson	302 Castaway Key	Pawleys Island	SC	29585
616	Unleased Mineral Interest	Eric L. Vostatek, married	N	1.00000000	0.14000000	0.01230054%	43-01268-000	Warren	Jefferson	302 Castaway Key	Pawleys Island	SC	29585
617	Unleased Mineral Interest	Eric L. Vostatek, married	N	1.00000000	0.14000000	0.01230054%	43-01269-000	Warren	Jefferson	302 Castaway Key	Pawleys Island	SC	29585
619	Unleased Mineral Interest	Kurt S. Bolock and Leigh Ann Bolock, husband and wife	N	1.00000000	0.16000000	0.01405777%	43-01271-000	Warren	Jefferson	41773 Palmer Rd.	Belmont	OH	43718
623	Unleased Mineral Interest	Jack Fowler, LLC Attn: Jack Fowler, President	N	1.00000000	0.15000000	0.01317915%	43-00874-000	Warren	Jefferson	117 Parkview Dr.	Weirton	WV	26062
624	Unleased Mineral Interest	Lawrence L. Burley and Evelyn A. Burley, husband and wife, for their joint lives, remainder to the survivor of them	N	1.00000000	0.15000000	0.01317915%	43-00512-000	Warren	Jefferson	117 Church St.	Rayland	OH	43943
625	Unleased Mineral Interest	Daniel R. Liston and Dawn L. Liston, husband and wife, for their joint lives, remainder to the survivor of them	N	1.00000000	0.14000000	0.01230054%	43-01129-000	Warren	Jefferson	211 Arn Avenue	Tiltonsville	OH	43963
626	Unleased Mineral Interest	Daniel R. Liston and Dawn L. Liston, husband and wife, for their joint lives, remainder to the survivor of them	N	1.00000000	0.14000000	0.01230054%	43-00904-000	Warren	Jefferson	211 Arn Avenue	Tiltonsville	OH	43963
627	Unleased Mineral Interest	Dawn Lee Liston	N	1.00000000	0.17000000	0.01493638%	43-01128-000	Warren	Jefferson	211 Arn Avenue	Tiltonsville	OH	43963
628	Unleased Mineral Interest	Brent Nemeth aka Brent G. Nemeth	N	1.00000000	0.11000000	0.00966471%	43-01211-000	Warren	Jefferson	PO Box 331 945 County Road 20	Rayland Dillonvale	OH OH	43943 43917
632	Unleased Mineral Interest	Pamela J. Zgurski, Heir to Stanley C. Zgurski	N	0.50000000	0.09500000	0.00834680%	43-01367-000	Warren	Jefferson	105 McHendry Street	Weirton	WV	26062
632	Unleased Mineral Interest	Sharon Bracken	N	0.50000000	0.09500000	0.00834680%	43-01367-000	Warren	Jefferson	316 Bell Blvd.	Weirton	WV	26062
636	Unleased Mineral Interest	Eric L. Vostatek, married	N	1.00000000	0.16000000	0.01405777%	43-01270-000	Warren	Jefferson	302 Castaway Key	Pawleys Island	SC	29585
637	Unleased Mineral Interest	Stephanie V. Swiger, aka Stephanie Veronica Swiger, aka Stephanie Swiger, a single woman	N	1.00000000	0.15000000	0.01317915%	43-00741-000	Warren	Jefferson	571 Thorny Bush Lane P.O. Box 179	Warfordsburg Warfordsburg	PA PA	17267 17267
638	Unleased Mineral Interest	Stephanie V. Swiger, aka Stephanie Veronica Swiger, aka Stephanie Swiger, a single woman	N	1.00000000	0.14000000	0.01230054%	43-00742-000	Warren	Jefferson	571 Thorny Bush Lane P.O. Box 179	Warfordsburg Warfordsburg	PA PA	17267 17267
639	Unleased Mineral Interest	Grant N. Helms, married	N	0.25000000	0.10750000	0.00944506%	43-00546-000	Warren	Jefferson	139 3rd Street	Tiltonsville	OH	43963
639	Unleased Mineral Interest	Jeanette L. Helms, married	N	0.25000000	0.10750000	0.00944506%	43-00546-000	Warren	Jefferson	139 3rd Street	Tiltonsville	OH	43963
639	Unleased Mineral Interest	David A. Helms, married	N	0.25000000	0.10750000	0.00944506%	43-00546-000	Warren	Jefferson	139 3rd Street	Tiltonsville	OH	43963

Exhibit A-3

All Unleased Mineral Owners in the proposed Limestone Run South Unit

TRACT NUMBER	LEASE ID NUMBER	MINERAL OWNER	LEASED Y/N	DECIMAL INTEREST IN TRACT	SURFACE ACRES IN UNIT	TRACT PARTICIPATION IN UNIT	TAX MAP PARCEL ID	TOWNSHIP	COUNTY	ADDRESS	CITY	STATE	ZIP
639	Unleased Mineral Interest	Barry J. Helms, married	N	0.25000000	0.10750000	0.00944506%	43-00546-000	Warren	Jefferson	135 3rd St.	Tiltonsville	OH	43963
640	Unleased Mineral Interest	Margaret Ann Patitz-Valuska, heir of the Estates of Alphonse Wargacki and Ann M. Wargacki, deceased	N	0.50000000	1.84400000	0.16201574%	43-01280-000	Warren	Jefferson	633 Titus Street Extension	Weirton	WV	26062
640	Unleased Mineral Interest	Mark A. Wargacki a/k/a Mark Wargacki, heir of Alphonse Wargacki and Ann M. Wargacki	N	0.50000000	1.84400000	0.16201574%	43-01280-000	Warren	Jefferson	30 Kipling Lane	Auburn	AL	36830
641	Unleased Mineral Interest	Grant N. Helms, married	N	0.25000000	3.00250000	0.26380275%	43-00545-000	Warren	Jefferson	139 3rd Street	Tiltonsville	OH	43963
641	Unleased Mineral Interest	Jeanette L. Helms, married	N	0.25000000	3.00250000	0.26380275%	43-00545-000	Warren	Jefferson	139 3rd Street	Tiltonsville	OH	43963
641	Unleased Mineral Interest	David A. Helms, married	N	0.25000000	3.00250000	0.26380275%	43-00545-000	Warren	Jefferson	139 3rd Street	Tiltonsville	OH	43963
641	Unleased Mineral Interest	Barry J. Helms, married	N	0.25000000	3.00250000	0.26380275%	43-00545-000	Warren	Jefferson	139 3rd Street	Tiltonsville	OH	43963
642	Unleased Mineral Interest	The Village of Grover nka The Village of Tiltonsville Attn: Jason Staskey, Mayor	N	1.00000000	1.38200000	0.12142395%	43-01489-000	Warren	Jefferson	220 Grandview Avenue	Tiltonsville	OH	43963
643	Unleased Mineral Interest	The Village of Grover nka The Village of Tiltonsville Attn: Jason Staskey, Mayor	N	1.00000000	4.26000000	0.37428800%	43-01495-000	Warren	Jefferson	220 Grandview Avenue	Tiltonsville	OH	43963
644	Unleased Mineral Interest	The Village of Grover nka The Village of Tiltonsville Attn: Jason Staskey, Mayor	N	1.00000000	0.23200000	0.02038376%	43-01490-000	Warren	Jefferson	220 Grandview Avenue	Tiltonsville	OH	43963
645	Unleased Mineral Interest	The Village of Grover nka The Village of Tiltonsville Attn: Jason Staskey, Mayor	N	1.00000000	0.16000000	0.01405777%	43-01493-000	Warren	Jefferson	220 Grandview Avenue	Tiltonsville	OH	43963
646	Unleased Mineral Interest	The Village of Grover nka The Village of Tiltonsville Attn: Jason Staskey, Mayor	N	1.00000000	0.16000000	0.01405777%	43-01492-000	Warren	Jefferson	220 Grandview Avenue	Tiltonsville	OH	43963
647	Unleased Mineral Interest	The Village of Grover nka The Village of Tiltonsville Attn: Jason Staskey, Mayor	N	1.00000000	0.16000000	0.01405777%	43-01494-000	Warren	Jefferson	220 Grandview Avenue	Tiltonsville	OH	43963
648	Unleased Mineral Interest	The Village of Grover nka The Village of Tiltonsville Attn: Jason Staskey, Mayor	N	1.00000000	0.16000000	0.01405777%	43-01494-000	Warren	Jefferson	220 Grandview Avenue	Tiltonsville	OH	43963
649	Unleased Mineral Interest	The Village of Grover nka The Village of Tiltonsville Attn: Jason Staskey, Mayor	N	1.00000000	0.16000000	0.01405777%	43-01494-000	Warren	Jefferson	220 Grandview Avenue	Tiltonsville	OH	43963
650	Unleased Mineral Interest	The Village of Grover nka The Village of Tiltonsville Attn: Jason Staskey, Mayor	N	1.00000000	0.18000000	0.01581499%	43-01494-000	Warren	Jefferson	220 Grandview Avenue	Tiltonsville	OH	43963
653	Unleased Mineral Interest	Unified Bank f/k/a The Citizens Savings Bank Attn: Elmer K. Leeper, Senior Vice-President of Retail Operations	N	1.00000000	0.35400000	0.03110281%	43-00558-000	Warren	Jefferson	201 S. 4th Street	Martins Ferry	OH	43935

Exhibit A-3

All Unleased Mineral Owners in the proposed Limestone Run South Unit

TRACT NUMBER	LEASE ID NUMBER	MINERAL OWNER	LEASED Y/N	DECIMAL INTEREST IN TRACT	SURFACE ACRES IN UNIT	TRACT PARTICIPATION IN UNIT	TAX MAP PARCEL ID	TOWNSHIP	COUNTY	ADDRESS	CITY	STATE	ZIP
655	Unleased Mineral Interest	The Village of Grover nka The Village of Tiltonsville Attn: Jason Staskey, Mayor	N	1.00000000	2.80000000	0.24601089%	43-01498-000	Warren	Jefferson	220 Grandview Avenue	Tiltonsville	OH	43963

TOTAL UNLEASED ACRES:	152.53154177	13.40157867%
TOTAL UNIT ACRES:	1138.16100000	

*UNLEASED MINERAL INTEREST OWNER
 **UNCOMMITTED WORKING INTEREST OWNER
 ***REMAINDERMAN - Under Ohio law, an oil and gas lease must be granted by the life tenant and remainderman. The life tenant has the present interest and the minerals are attributed accordingly. At the time the life tenancy terminates, the remainderman's interest vests.
 ****NON-CONFORMING WORKING INTEREST OWNER
 *****Potential mineral interest claim under Ohio's Marketable Title Act (O.R.C. 5301.47, et seq). Due to uncertainty and pending decisions at the appellate level and Ohio Supreme Court, Gulfport has listed and made efforts on the reserving and the surface side of this parcel. Gulfport endorses neither claim to ownership of the property interests nor any interpretation of the Ohio Marketable Title Act or other law that has been or may be advanced or asserted by or against the owner.

END OF EXHIBIT A-3

Exhibit A-4

All Committed Working Interest Owners in the proposed Limestone Run South Unit

TRACT NUMBER	COMMITTED WORKING INTEREST OWNER	ADDRESS	CITY	STATE	ZIP	LEASED Y/N	DECIMAL INTEREST IN TRACT	SURFACE ACRES IN UNIT	TRACT PARTICIPATION IN UNIT	TAX MAP PARCEL ID	TOWNSHIP	COUNTY
1	Gulfport Appalachia, LLC Attn: Stuart McLain	3001 Quail Springs Parkway	Oklahoma City	OK	73134	Y	1.00000000	0.00700000	0.00061503%	41-00741-000	Warren	Jefferson
2	Gulfport Appalachia, LLC Attn: Stuart McLain	3001 Quail Springs Parkway	Oklahoma City	OK	73134	Y	0.50000000	11.51900000	1.01207123%	41-00646-000	Warren	Jefferson
2	Gulfport Appalachia, LLC Attn: Stuart McLain	3001 Quail Springs Parkway	Oklahoma City	OK	73134	Y	0.50000000	8.91167435	0.78298890%	41-00646-000	Warren	Jefferson
3	Gulfport Appalachia, LLC Attn: Stuart McLain	3001 Quail Springs Parkway	Oklahoma City	OK	73134	Y	1.00000000	0.29700000	0.02609473%	41-00367-000	Warren	Jefferson
4	Gulfport Appalachia, LLC Attn: Stuart McLain	3001 Quail Springs Parkway	Oklahoma City	OK	73134	Y	1.00000000	0.18700000	0.01643001%	41-00368-000	Warren	Jefferson
5	Gulfport Appalachia, LLC Attn: Stuart McLain	3001 Quail Springs Parkway	Oklahoma City	OK	73134	Y	0.50000000	0.90500000	0.07951423%	41-01049-000	Warren	Jefferson
5	Gulfport Appalachia, LLC Attn: Stuart McLain	3001 Quail Springs Parkway	Oklahoma City	OK	73134	Y	0.50000000	0.90500000	0.07951423%	41-01049-000	Warren	Jefferson
6	Gulfport Appalachia, LLC Attn: Stuart McLain	3001 Quail Springs Parkway	Oklahoma City	OK	73134	Y	1.00000000	8.55037980	0.75124519%	41-02164-000	Warren	Jefferson
7	Gulfport Appalachia, LLC Attn: Stuart McLain	3001 Quail Springs Parkway	Oklahoma City	OK	73134	Y	1.00000000	0.56000000	0.04920218%	41-02316-000	Warren	Jefferson
8	Gulfport Appalachia, LLC Attn: Stuart McLain	3001 Quail Springs Parkway	Oklahoma City	OK	73134	Y	0.50000000	36.64000000	3.21922821%	41-02390-000	Warren	Jefferson
8	Gulfport Appalachia, LLC Attn: Stuart McLain	3001 Quail Springs Parkway	Oklahoma City	OK	73134	Y	0.50000000	36.64000000	3.21922821%	41-02390-000	Warren	Jefferson
9	Gulfport Appalachia, LLC Attn: Stuart McLain	3001 Quail Springs Parkway	Oklahoma City	OK	73134	Y	1.00000000	1.53000000	0.13442738%	41-00192-000	Warren	Jefferson
10	Gulfport Appalachia, LLC Attn: Stuart McLain	3001 Quail Springs Parkway	Oklahoma City	OK	73134	Y	1.00000000	19.45200000	1.70907279%	41-00372-000	Warren	Jefferson
11	Gulfport Appalachia, LLC Attn: Stuart McLain	3001 Quail Springs Parkway	Oklahoma City	OK	73134	Y	1.00000000	0.00600000	0.00052717%	41-00369-000	Warren	Jefferson
12	Gulfport Appalachia, LLC Attn: Stuart McLain	3001 Quail Springs Parkway	Oklahoma City	OK	73134	Y	1.00000000	0.46000000	0.04041607%	41-01872-000	Warren	Jefferson
13	Gulfport Appalachia, LLC Attn: Stuart McLain	3001 Quail Springs Parkway	Oklahoma City	OK	73134	Y	0.50000000	0.00450000	0.00039537%	41-00510-000	Warren	Jefferson
13	Gulfport Appalachia, LLC Attn: Stuart McLain	3001 Quail Springs Parkway	Oklahoma City	OK	73134	Y	0.50000000	0.00450000	0.00039537%	41-00510-000	Warren	Jefferson
14	Gulfport Appalachia, LLC Attn: Stuart McLain	3001 Quail Springs Parkway	Oklahoma City	OK	73134	Y	0.50000000	0.65800000	0.05781256%	41-00511-000	Warren	Jefferson
14	Gulfport Appalachia, LLC Attn: Stuart McLain	3001 Quail Springs Parkway	Oklahoma City	OK	73134	Y	0.50000000	0.65800000	0.05781256%	41-00511-000	Warren	Jefferson
15	Gulfport Appalachia, LLC Attn: Stuart McLain	3001 Quail Springs Parkway	Oklahoma City	OK	73134	Y	1.00000000	0.60600000	0.05324379%	41-01484-000	Warren	Jefferson
16	Gulfport Appalachia, LLC Attn: Stuart McLain	3001 Quail Springs Parkway	Oklahoma City	OK	73134	Y	1.00000000	6.59000000	0.57900420%	41-00372-002	Warren	Jefferson
17	Gulfport Appalachia, LLC Attn: Stuart McLain	3001 Quail Springs Parkway	Oklahoma City	OK	73134	Y	0.83333333	1.30750000	0.11487830%	41-01483-000	Warren	Jefferson

Exhibit A-4

All Committed Working Interest Owners in the proposed Limestone Run South Unit

TRACT NUMBER	COMMITTED WORKING INTEREST OWNER	ADDRESS	CITY	STATE	ZIP	LEASED Y/N	DECIMAL INTEREST IN TRACT	SURFACE ACRES IN UNIT	TRACT PARTICIPATION IN UNIT	TAX MAP PARCEL ID	TOWNSHIP	COUNTY
17	Gulfport Appalachia, LLC Attn: Stuart McLain	3001 Quail Springs Parkway	Oklahoma City	OK	73134	Y	0.08333333	0.13075000	0.01148783%	41-01483-000	Warren	Jefferson
17	Gulfport Appalachia, LLC Attn: Stuart McLain	3001 Quail Springs Parkway	Oklahoma City	OK	73134	Y	0.08333333	0.13075000	0.01148783%	41-01483-000	Warren	Jefferson
18	Gulfport Appalachia, LLC Attn: Stuart McLain	3001 Quail Springs Parkway	Oklahoma City	OK	73134	Y	1.00000000	1.78000000	0.15639264%	41-02391-000	Warren	Jefferson
19	Gulfport Appalachia, LLC Attn: Stuart McLain	3001 Quail Springs Parkway	Oklahoma City	OK	73134	Y	0.33333333	3.19133333	0.28039384%	41-02611-000	Warren	Jefferson
19	Gulfport Appalachia, LLC Attn: Stuart McLain	3001 Quail Springs Parkway	Oklahoma City	OK	73134	Y	0.33333333	3.19133333	0.28039384%	41-02611-000	Warren	Jefferson
19	Gulfport Appalachia, LLC Attn: Stuart McLain	3001 Quail Springs Parkway	Oklahoma City	OK	73134	Y	0.33333333	3.19133333	0.28039384%	41-02611-000	Warren	Jefferson
20	Gulfport Appalachia, LLC Attn: Stuart McLain	3001 Quail Springs Parkway	Oklahoma City	OK	73134	Y	1.000000	3.03800000	0.26692182%	41-02611-002	Warren	Jefferson
21	Gulfport Appalachia, LLC Attn: Stuart McLain	3001 Quail Springs Parkway	Oklahoma City	OK	73134	Y	1.000000	0.97000000	0.08522520%	41-02613-000	Warren	Jefferson
22	Gulfport Appalachia, LLC Attn: Stuart McLain	3001 Quail Springs Parkway	Oklahoma City	OK	73134	Y	0.33333333	0.63800000	0.05605534%	41-02611-001	Warren	Jefferson
22	Gulfport Appalachia, LLC Attn: Stuart McLain	3001 Quail Springs Parkway	Oklahoma City	OK	73134	Y	0.33333333	0.63800000	0.05605534%	41-02611-001	Warren	Jefferson
22	Gulfport Appalachia, LLC Attn: Stuart McLain	3001 Quail Springs Parkway	Oklahoma City	OK	73134	Y	0.33333333	0.63800000	0.05605534%	41-02611-001	Warren	Jefferson
23A	Gulfport Appalachia, LLC Attn: Stuart McLain	3001 Quail Springs Parkway	Oklahoma City	OK	73134	Y	1.00000000	0.95158950	0.08360764%	41-00381-002	Warren	Jefferson
23B	Gulfport Appalachia, LLC Attn: Stuart McLain	3001 Quail Springs Parkway	Oklahoma City	OK	73134	Y	0.50000000	0.80111458	0.07038675%	41-00381-002	Warren	Jefferson
23B	Gulfport Appalachia, LLC Attn: Stuart McLain	3001 Quail Springs Parkway	Oklahoma City	OK	73134	Y	0.25000000	0.51775000	0.04549005%	41-00381-002	Warren	Jefferson
23B	Gulfport Appalachia, LLC Attn: Stuart McLain	3001 Quail Springs Parkway	Oklahoma City	OK	73134	Y	0.25000000	0.51775000	0.04549005%	41-00381-002	Warren	Jefferson
24	Gulfport Appalachia, LLC Attn: Stuart McLain	3001 Quail Springs Parkway	Oklahoma City	OK	73134	Y	1.00000000	1.54400000	0.13565743%	41-01482-000	Warren	Jefferson
25	Gulfport Appalachia, LLC Attn: Stuart McLain	3001 Quail Springs Parkway	Oklahoma City	OK	73134	Y	1.00000000	3.08500000	0.27105128%	41-02120-002	Warren	Jefferson
26	Gulfport Appalachia, LLC Attn: Stuart McLain	3001 Quail Springs Parkway	Oklahoma City	OK	73134	Y	1.00000000	2.42900000	0.21341445%	41-02121-000	Warren	Jefferson
27	Gulfport Appalachia, LLC Attn: Stuart McLain	3001 Quail Springs Parkway	Oklahoma City	OK	73134	Y	1.00000000	3.37500000	0.29653098%	41-02120-000	Warren	Jefferson
28	Gulfport Appalachia, LLC Attn: Stuart McLain	3001 Quail Springs Parkway	Oklahoma City	OK	73134	Y	0.50000000	0.17500000	0.01537568%	41-01432-000	Warren	Jefferson
28	Gulfport Appalachia, LLC Attn: Stuart McLain	3001 Quail Springs Parkway	Oklahoma City	OK	73134	Y	0.05208333	0.01822917	0.00160163%	41-01432-000	Warren	Jefferson
28	Gulfport Appalachia, LLC Attn: Stuart McLain	3001 Quail Springs Parkway	Oklahoma City	OK	73134	Y	0.05208333	0.01822917	0.00160163%	41-01432-000	Warren	Jefferson

Exhibit A-4

All Committed Working Interest Owners in the proposed Limestone Run South Unit

TRACT NUMBER	COMMITTED WORKING INTEREST OWNER	ADDRESS	CITY	STATE	ZIP	LEASED Y/N	DECIMAL INTEREST IN TRACT	SURFACE ACRES IN UNIT	TRACT PARTICIPATION IN UNIT	TAX MAP PARCEL ID	TOWNSHIP	COUNTY
28	Gulfport Appalachia, LLC Attn: Stuart McLain	3001 Quail Springs Parkway	Oklahoma City	OK	73134	Y	0.05208333	0.01822917	0.00160163%	41-01432-000	Warren	Jefferson
28	Gulfport Appalachia, LLC Attn: Stuart McLain	3001 Quail Springs Parkway	Oklahoma City	OK	73134	Y	0.01171875	0.00410156	0.00036037%	41-01432-000	Warren	Jefferson
28	Gulfport Appalachia, LLC Attn: Stuart McLain	3001 Quail Springs Parkway	Oklahoma City	OK	73134	Y	0.01171875	0.00410156	0.00036037%	41-01432-000	Warren	Jefferson
28	Gulfport Appalachia, LLC Attn: Stuart McLain	3001 Quail Springs Parkway	Oklahoma City	OK	73134	Y	0.01171875	0.00410156	0.00036037%	41-01432-000	Warren	Jefferson
28	Gulfport Appalachia, LLC Attn: Stuart McLain	3001 Quail Springs Parkway	Oklahoma City	OK	73134	Y	0.03515625	0.01230469	0.00108110%	41-01432-000	Warren	Jefferson
28	Gulfport Appalachia, LLC Attn: Stuart McLain	3001 Quail Springs Parkway	Oklahoma City	OK	73134	Y	0.01171875	0.00410156	0.00036037%	41-01432-000	Warren	Jefferson
28	Gulfport Appalachia, LLC Attn: Stuart McLain	3001 Quail Springs Parkway	Oklahoma City	OK	73134	Y	0.01171875	0.00410156	0.00036037%	41-01432-000	Warren	Jefferson
28	Gulfport Appalachia, LLC Attn: Stuart McLain	3001 Quail Springs Parkway	Oklahoma City	OK	73134	Y	0.01171875	0.00410156	0.00036037%	41-01432-000	Warren	Jefferson
28	Gulfport Appalachia, LLC Attn: Stuart McLain	3001 Quail Springs Parkway	Oklahoma City	OK	73134	Y	0.01171875	0.00410156	0.00036037%	41-01432-000	Warren	Jefferson
28	Gulfport Appalachia, LLC Attn: Stuart McLain	3001 Quail Springs Parkway	Oklahoma City	OK	73134	Y	0.07031250	0.02460938	0.00216221%	41-01432-000	Warren	Jefferson
28	Gulfport Appalachia, LLC Attn: Stuart McLain	3001 Quail Springs Parkway	Oklahoma City	OK	73134	Y	0.00023148	0.00008102	0.00000712%	41-01432-000	Warren	Jefferson
28	Gulfport Appalachia, LLC Attn: Stuart McLain	3001 Quail Springs Parkway	Oklahoma City	OK	73134	Y	0.00023148	0.00008102	0.00000712%	41-01432-000	Warren	Jefferson
28	Gulfport Appalachia, LLC Attn: Stuart McLain	3001 Quail Springs Parkway	Oklahoma City	OK	73134	Y	0.00023148	0.00008102	0.00000712%	41-01432-000	Warren	Jefferson
28	Gulfport Appalachia, LLC Attn: Stuart McLain	3001 Quail Springs Parkway	Oklahoma City	OK	73134	Y	0.00034722	0.00012153	0.00001068%	41-01432-000	Warren	Jefferson
28	Gulfport Appalachia, LLC Attn: Stuart McLain	3001 Quail Springs Parkway	Oklahoma City	OK	73134	Y	0.00520833	0.00182292	0.00016016%	41-01432-000	Warren	Jefferson
28	Gulfport Appalachia, LLC Attn: Stuart McLain	3001 Quail Springs Parkway	Oklahoma City	OK	73134	Y	0.00032552	0.00011393	0.00001001%	41-01432-000	Warren	Jefferson
28	Gulfport Appalachia, LLC Attn: Stuart McLain	3001 Quail Springs Parkway	Oklahoma City	OK	73134	Y	0.00195313	0.00068359	0.00006006%	41-01432-000	Warren	Jefferson
28	Gulfport Appalachia, LLC Attn: Stuart McLain	3001 Quail Springs Parkway	Oklahoma City	OK	73134	Y	0.00195313	0.00068359	0.00006006%	41-01432-000	Warren	Jefferson
28	Gulfport Appalachia, LLC Attn: Stuart McLain	3001 Quail Springs Parkway	Oklahoma City	OK	73134	Y	0.00130208	0.00045573	0.00004004%	41-01432-000	Warren	Jefferson
28	Gulfport Appalachia, LLC Attn: Stuart McLain	3001 Quail Springs Parkway	Oklahoma City	OK	73134	Y	0.00130208	0.00045573	0.00004004%	41-01432-000	Warren	Jefferson
28	Gulfport Appalachia, LLC Attn: Stuart McLain	3001 Quail Springs Parkway	Oklahoma City	OK	73134	Y	0.00130208	0.00045573	0.00004004%	41-01432-000	Warren	Jefferson

Exhibit A-4

All Committed Working Interest Owners in the proposed Limestone Run South Unit

TRACT NUMBER	COMMITTED WORKING INTEREST OWNER	ADDRESS	CITY	STATE	ZIP	LEASED Y/N	DECIMAL INTEREST IN TRACT	SURFACE ACRES IN UNIT	TRACT PARTICIPATION IN UNIT	TAX MAP PARCEL ID	TOWNSHIP	COUNTY
28	Gulfport Appalachia, LLC Attn: Stuart McLain	3001 Quail Springs Parkway	Oklahoma City	OK	73134	Y	0.00097656	0.00034180	0.00003003%	41-01432-000	Warren	Jefferson
28	Gulfport Appalachia, LLC Attn: Stuart McLain	3001 Quail Springs Parkway	Oklahoma City	OK	73134	Y	0.00024414	0.00008545	0.00000751%	41-01432-000	Warren	Jefferson
28	Gulfport Appalachia, LLC Attn: Stuart McLain	3001 Quail Springs Parkway	Oklahoma City	OK	73134	Y	0.00024414	0.00008545	0.00000751%	41-01432-000	Warren	Jefferson
28	Gulfport Appalachia, LLC Attn: Stuart McLain	3001 Quail Springs Parkway	Oklahoma City	OK	73134	Y	0.00024414	0.00008545	0.00000751%	41-01432-000	Warren	Jefferson
28	Gulfport Appalachia, LLC Attn: Stuart McLain	3001 Quail Springs Parkway	Oklahoma City	OK	73134	Y	0.00024414	0.00008545	0.00000751%	41-01432-000	Warren	Jefferson
28	Gulfport Appalachia, LLC Attn: Stuart McLain	3001 Quail Springs Parkway	Oklahoma City	OK	73134	Y	0.00024414	0.00008545	0.00000751%	41-01432-000	Warren	Jefferson
28	Gulfport Appalachia, LLC Attn: Stuart McLain	3001 Quail Springs Parkway	Oklahoma City	OK	73134	Y	0.00024414	0.00008545	0.00000751%	41-01432-000	Warren	Jefferson
28	Gulfport Appalachia, LLC Attn: Stuart McLain	3001 Quail Springs Parkway	Oklahoma City	OK	73134	Y	0.00097656	0.00034180	0.00003003%	41-01432-000	Warren	Jefferson
28	Gulfport Appalachia, LLC Attn: Stuart McLain	3001 Quail Springs Parkway	Oklahoma City	OK	73134	Y	0.00048828	0.00017090	0.00001502%	41-01432-000	Warren	Jefferson
28	Gulfport Appalachia, LLC Attn: Stuart McLain	3001 Quail Springs Parkway	Oklahoma City	OK	73134	Y	0.00048828	0.00017090	0.00001502%	41-01432-000	Warren	Jefferson
28	Gulfport Appalachia, LLC Attn: Stuart McLain	3001 Quail Springs Parkway	Oklahoma City	OK	73134	Y	0.00097656	0.00034180	0.00003003%	41-01432-000	Warren	Jefferson
28	Gulfport Appalachia, LLC Attn: Stuart McLain	3001 Quail Springs Parkway	Oklahoma City	OK	73134	Y	0.00195313	0.00068359	0.00006006%	41-01432-000	Warren	Jefferson
28	Gulfport Appalachia, LLC Attn: Stuart McLain	3001 Quail Springs Parkway	Oklahoma City	OK	73134	Y	0.00195313	0.00068359	0.00006006%	41-01432-000	Warren	Jefferson
28	Gulfport Appalachia, LLC Attn: Stuart McLain	3001 Quail Springs Parkway	Oklahoma City	OK	73134	Y	0.00390625	0.00136719	0.00012012%	41-01432-000	Warren	Jefferson
28	Gulfport Appalachia, LLC Attn: Stuart McLain	3001 Quail Springs Parkway	Oklahoma City	OK	73134	Y	0.00097656	0.00034180	0.00003003%	41-01432-000	Warren	Jefferson
28	Gulfport Appalachia, LLC Attn: Stuart McLain	3001 Quail Springs Parkway	Oklahoma City	OK	73134	Y	0.00097656	0.00034180	0.00003003%	41-01432-000	Warren	Jefferson
28	Gulfport Appalachia, LLC Attn: Stuart McLain	3001 Quail Springs Parkway	Oklahoma City	OK	73134	Y	0.00097656	0.00034180	0.00003003%	41-01432-000	Warren	Jefferson
28	Gulfport Appalachia, LLC Attn: Stuart McLain	3001 Quail Springs Parkway	Oklahoma City	OK	73134	Y	0.00520833	0.00182292	0.00016016%	41-01432-000	Warren	Jefferson
28	Gulfport Appalachia, LLC Attn: Stuart McLain	3001 Quail Springs Parkway	Oklahoma City	OK	73134	Y	0.00043403	0.00015191	0.00001335%	41-01432-000	Warren	Jefferson
28	Gulfport Appalachia, LLC Attn: Stuart McLain	3001 Quail Springs Parkway	Oklahoma City	OK	73134	Y	0.00014468	0.00005064	0.00000445%	41-01432-000	Warren	Jefferson
28	Gulfport Appalachia, LLC Attn: Stuart McLain	3001 Quail Springs Parkway	Oklahoma City	OK	73134	Y	0.00014468	0.00005064	0.00000445%	41-01432-000	Warren	Jefferson
28	Gulfport Appalachia, LLC Attn: Stuart McLain	3001 Quail Springs Parkway	Oklahoma City	OK	73134	Y	0.00043403	0.00015191	0.00001335%	41-01432-000	Warren	Jefferson

Exhibit A-4

All Committed Working Interest Owners in the proposed Limestone Run South Unit

TRACT NUMBER	COMMITTED WORKING INTEREST OWNER	ADDRESS	CITY	STATE	ZIP	LEASED Y/N	DECIMAL INTEREST IN TRACT	SURFACE ACRES IN UNIT	TRACT PARTICIPATION IN UNIT	TAX MAP PARCEL ID	TOWNSHIP	COUNTY
28	Gulfport Appalachia, LLC Attn: Stuart McLain	3001 Quail Springs Parkway	Oklahoma City	OK	73134	Y	0.00043403	0.00015191	0.00001335%	41-01432-000	Warren	Jefferson
28	Gulfport Appalachia, LLC Attn: Stuart McLain	3001 Quail Springs Parkway	Oklahoma City	OK	73134	Y	0.00057870	0.00020255	0.00001780%	41-01432-000	Warren	Jefferson
28	Gulfport Appalachia, LLC Attn: Stuart McLain	3001 Quail Springs Parkway	Oklahoma City	OK	73134	Y	0.00057870	0.00020255	0.00001780%	41-01432-000	Warren	Jefferson
28	Gulfport Appalachia, LLC Attn: Stuart McLain	3001 Quail Springs Parkway	Oklahoma City	OK	73134	Y	0.00057870	0.00020255	0.00001780%	41-01432-000	Warren	Jefferson
28	Gulfport Appalachia, LLC Attn: Stuart McLain	3001 Quail Springs Parkway	Oklahoma City	OK	73134	Y	0.00130208	0.00045573	0.00004004%	41-01432-000	Warren	Jefferson
28	Gulfport Appalachia, LLC Attn: Stuart McLain	3001 Quail Springs Parkway	Oklahoma City	OK	73134	Y	0.00026042	0.00009115	0.00000801%	41-01432-000	Warren	Jefferson
28	Gulfport Appalachia, LLC Attn: Stuart McLain	3001 Quail Springs Parkway	Oklahoma City	OK	73134	Y	0.00026042	0.00009115	0.00000801%	41-01432-000	Warren	Jefferson
28	Gulfport Appalachia, LLC Attn: Stuart McLain	3001 Quail Springs Parkway	Oklahoma City	OK	73134	Y	0.00026042	0.00009115	0.00000801%	41-01432-000	Warren	Jefferson
28	Gulfport Appalachia, LLC Attn: Stuart McLain	3001 Quail Springs Parkway	Oklahoma City	OK	73134	Y	0.00026042	0.00009115	0.00000801%	41-01432-000	Warren	Jefferson
28	Gulfport Appalachia, LLC Attn: Stuart McLain	3001 Quail Springs Parkway	Oklahoma City	OK	73134	Y	0.00043403	0.00015191	0.00001335%	41-01432-000	Warren	Jefferson
28	Gulfport Appalachia, LLC Attn: Stuart McLain	3001 Quail Springs Parkway	Oklahoma City	OK	73134	Y	0.00043403	0.00015191	0.00001335%	41-01432-000	Warren	Jefferson
28	Gulfport Appalachia, LLC Attn: Stuart McLain	3001 Quail Springs Parkway	Oklahoma City	OK	73134	Y	0.00043403	0.00015191	0.00001335%	41-01432-000	Warren	Jefferson
28	Gulfport Appalachia, LLC Attn: Stuart McLain	3001 Quail Springs Parkway	Oklahoma City	OK	73134	Y	0.00208333	0.00072917	0.00006407%	41-01432-000	Warren	Jefferson
28	Gulfport Appalachia, LLC Attn: Stuart McLain	3001 Quail Springs Parkway	Oklahoma City	OK	73134	Y	0.00026042	0.00009115	0.00000801%	41-01432-000	Warren	Jefferson
28	Gulfport Appalachia, LLC Attn: Stuart McLain	3001 Quail Springs Parkway	Oklahoma City	OK	73134	Y	0.00026042	0.00009115	0.00000801%	41-01432-000	Warren	Jefferson
28	Gulfport Appalachia, LLC Attn: Stuart McLain	3001 Quail Springs Parkway	Oklahoma City	OK	73134	Y	0.00026042	0.00009115	0.00000801%	41-01432-000	Warren	Jefferson
29	Gulfport Appalachia, LLC Attn: Stuart McLain	3001 Quail Springs Parkway	Oklahoma City	OK	73134	Y	1.00000000	0.96900000	0.08513734%	41-00372-001	Warren	Jefferson
30	Gulfport Appalachia, LLC Attn: Stuart McLain	3001 Quail Springs Parkway	Oklahoma City	OK	73134	Y	1.00000000	0.42000000	0.03690163%	41-00395-000	Warren	Jefferson
31	Gulfport Appalachia, LLC Attn: Stuart McLain	3001 Quail Springs Parkway	Oklahoma City	OK	73134	Y	1.00000000	2.93000000	0.25743282%	41-02120-001	Warren	Jefferson
32	Gulfport Appalachia, LLC Attn: Stuart McLain	3001 Quail Springs Parkway	Oklahoma City	OK	73134	Y	1.00000000	0.18000000	0.01581499%	41-01409-000	Warren	Jefferson
34	Gulfport Appalachia, LLC Attn: Stuart McLain	3001 Quail Springs Parkway	Oklahoma City	OK	73134	Y	1.00000000	0.95000000	0.08346798%	41-02612-000	Warren	Jefferson
35	Gulfport Appalachia, LLC Attn: Stuart McLain	3001 Quail Springs Parkway	Oklahoma City	OK	73134	Y	1.00000000	4.45000000	0.39098159%	41-01430-000	Warren	Jefferson

Exhibit A-4

All Committed Working Interest Owners in the proposed Limestone Run South Unit

TRACT NUMBER	COMMITTED WORKING INTEREST OWNER	ADDRESS	CITY	STATE	ZIP	LEASED Y/N	DECIMAL INTEREST IN TRACT	SURFACE ACRES IN UNIT	TRACT PARTICIPATION IN UNIT	TAX MAP PARCEL ID	TOWNSHIP	COUNTY
36	Gulfport Appalachia, LLC Attn: Stuart McLain	3001 Quail Springs Parkway	Oklahoma City	OK	73134	Y	1.00000000	3.24000000	0.28466974%	41-01431-000	Warren	Jefferson
37A	Gulfport Appalachia, LLC Attn: Stuart McLain	3001 Quail Springs Parkway	Oklahoma City	OK	73134	Y	0.33333333	2.59733333	0.22820439%	41-00982-000	Warren	Jefferson
37A	Gulfport Appalachia, LLC Attn: Stuart McLain	3001 Quail Springs Parkway	Oklahoma City	OK	73134	Y	0.08333333	0.64933333	0.05705110%	41-00982-000	Warren	Jefferson
37A	Gulfport Appalachia, LLC Attn: Stuart McLain	3001 Quail Springs Parkway	Oklahoma City	OK	73134	Y	0.08333333	0.64933333	0.05705110%	41-00982-000	Warren	Jefferson
37A	Gulfport Appalachia, LLC Attn: Stuart McLain	3001 Quail Springs Parkway	Oklahoma City	OK	73134	Y	0.05208333	0.40583333	0.03565694%	41-00982-000	Warren	Jefferson
37A	Gulfport Appalachia, LLC Attn: Stuart McLain	3001 Quail Springs Parkway	Oklahoma City	OK	73134	Y	0.05208333	0.40583333	0.03565694%	41-00982-000	Warren	Jefferson
37A	Gulfport Appalachia, LLC Attn: Stuart McLain	3001 Quail Springs Parkway	Oklahoma City	OK	73134	Y	0.05208333	0.40583333	0.03565694%	41-00982-000	Warren	Jefferson
37A	Gulfport Appalachia, LLC Attn: Stuart McLain	3001 Quail Springs Parkway	Oklahoma City	OK	73134	Y	0.01171875	0.09131250	0.00802281%	41-00982-000	Warren	Jefferson
37A	Gulfport Appalachia, LLC Attn: Stuart McLain	3001 Quail Springs Parkway	Oklahoma City	OK	73134	Y	0.01171875	0.09131250	0.00802281%	41-00982-000	Warren	Jefferson
37A	Gulfport Appalachia, LLC Attn: Stuart McLain	3001 Quail Springs Parkway	Oklahoma City	OK	73134	Y	0.01171875	0.09131250	0.00802281%	41-00982-000	Warren	Jefferson
37A	Gulfport Appalachia, LLC Attn: Stuart McLain	3001 Quail Springs Parkway	Oklahoma City	OK	73134	Y	0.03515625	0.27393750	0.02406843%	41-00982-000	Warren	Jefferson
37A	Gulfport Appalachia, LLC Attn: Stuart McLain	3001 Quail Springs Parkway	Oklahoma City	OK	73134	Y	0.01171875	0.09131250	0.00802281%	41-00982-000	Warren	Jefferson
37A	Gulfport Appalachia, LLC Attn: Stuart McLain	3001 Quail Springs Parkway	Oklahoma City	OK	73134	Y	0.01171875	0.09131250	0.00802281%	41-00982-000	Warren	Jefferson
37A	Gulfport Appalachia, LLC Attn: Stuart McLain	3001 Quail Springs Parkway	Oklahoma City	OK	73134	Y	0.01171875	0.09131250	0.00802281%	41-00982-000	Warren	Jefferson
37A	Gulfport Appalachia, LLC Attn: Stuart McLain	3001 Quail Springs Parkway	Oklahoma City	OK	73134	Y	0.01171875	0.09131250	0.00802281%	41-00982-000	Warren	Jefferson
37A	Gulfport Appalachia, LLC Attn: Stuart McLain	3001 Quail Springs Parkway	Oklahoma City	OK	73134	Y	0.01171875	0.09131250	0.00802281%	41-00982-000	Warren	Jefferson
37A	Gulfport Appalachia, LLC Attn: Stuart McLain	3001 Quail Springs Parkway	Oklahoma City	OK	73134	Y	0.01171875	0.09131250	0.00802281%	41-00982-000	Warren	Jefferson
37A	Gulfport Appalachia, LLC Attn: Stuart McLain	3001 Quail Springs Parkway	Oklahoma City	OK	73134	Y	0.07031250	0.54787500	0.04813686%	41-00982-000	Warren	Jefferson
37A	Gulfport Appalachia, LLC Attn: Stuart McLain	3001 Quail Springs Parkway	Oklahoma City	OK	73134	Y	0.00023148	0.00180370	0.00015848%	41-00982-000	Warren	Jefferson
37A	Gulfport Appalachia, LLC Attn: Stuart McLain	3001 Quail Springs Parkway	Oklahoma City	OK	73134	Y	0.00023148	0.00180370	0.00015848%	41-00982-000	Warren	Jefferson
37A	Gulfport Appalachia, LLC Attn: Stuart McLain	3001 Quail Springs Parkway	Oklahoma City	OK	73134	Y	0.00023148	0.00180370	0.00015848%	41-00982-000	Warren	Jefferson
37A	Gulfport Appalachia, LLC Attn: Stuart McLain	3001 Quail Springs Parkway	Oklahoma City	OK	73134	Y	0.00034722	0.00270556	0.00023771%	41-00982-000	Warren	Jefferson
37A	Gulfport Appalachia, LLC Attn: Stuart McLain	3001 Quail Springs Parkway	Oklahoma City	OK	73134	Y	0.00520833	0.04058333	0.00356569%	41-00982-000	Warren	Jefferson

Exhibit A-4

All Committed Working Interest Owners in the proposed Limestone Run South Unit

TRACT NUMBER	COMMITTED WORKING INTEREST OWNER	ADDRESS	CITY	STATE	ZIP	LEASED Y/N	DECIMAL INTEREST IN TRACT	SURFACE ACRES IN UNIT	TRACT PARTICIPATION IN UNIT	TAX MAP PARCEL ID	TOWNSHIP	COUNTY
37A	Gulfport Appalachia, LLC Attn: Stuart McLain	3001 Quail Springs Parkway	Oklahoma City	OK	73134	Y	0.00032552	0.00253646	0.00022286%	41-00982-000	Warren	Jefferson
37A	Gulfport Appalachia, LLC Attn: Stuart McLain	3001 Quail Springs Parkway	Oklahoma City	OK	73134	Y	0.00195313	0.01521875	0.00133714%	41-00982-000	Warren	Jefferson
37A	Gulfport Appalachia, LLC Attn: Stuart McLain	3001 Quail Springs Parkway	Oklahoma City	OK	73134	Y	0.00195313	0.01521875	0.00133714%	41-00982-000	Warren	Jefferson
37A	Gulfport Appalachia, LLC Attn: Stuart McLain	3001 Quail Springs Parkway	Oklahoma City	OK	73134	Y	0.00130208	0.01014583	0.00089142%	41-00982-000	Warren	Jefferson
37A	Gulfport Appalachia, LLC Attn: Stuart McLain	3001 Quail Springs Parkway	Oklahoma City	OK	73134	Y	0.00130208	0.01014583	0.00089142%	41-00982-000	Warren	Jefferson
37A	Gulfport Appalachia, LLC Attn: Stuart McLain	3001 Quail Springs Parkway	Oklahoma City	OK	73134	Y	0.00130208	0.01014583	0.00089142%	41-00982-000	Warren	Jefferson
37A	Gulfport Appalachia, LLC Attn: Stuart McLain	3001 Quail Springs Parkway	Oklahoma City	OK	73134	Y	0.00097656	0.00760938	0.00066857%	41-00982-000	Warren	Jefferson
37A	Gulfport Appalachia, LLC Attn: Stuart McLain	3001 Quail Springs Parkway	Oklahoma City	OK	73134	Y	0.00024414	0.00190234	0.00016714%	41-00982-000	Warren	Jefferson
37A	Gulfport Appalachia, LLC Attn: Stuart McLain	3001 Quail Springs Parkway	Oklahoma City	OK	73134	Y	0.00024414	0.00190234	0.00016714%	41-00982-000	Warren	Jefferson
37A	Gulfport Appalachia, LLC Attn: Stuart McLain	3001 Quail Springs Parkway	Oklahoma City	OK	73134	Y	0.00024414	0.00190234	0.00016714%	41-00982-000	Warren	Jefferson
37A	Gulfport Appalachia, LLC Attn: Stuart McLain	3001 Quail Springs Parkway	Oklahoma City	OK	73134	Y	0.00024414	0.00190234	0.00016714%	41-00982-000	Warren	Jefferson
37A	Gulfport Appalachia, LLC Attn: Stuart McLain	3001 Quail Springs Parkway	Oklahoma City	OK	73134	Y	0.00024414	0.00190234	0.00016714%	41-00982-000	Warren	Jefferson
37A	Gulfport Appalachia, LLC Attn: Stuart McLain	3001 Quail Springs Parkway	Oklahoma City	OK	73134	Y	0.00024414	0.00190234	0.00016714%	41-00982-000	Warren	Jefferson
37A	Gulfport Appalachia, LLC Attn: Stuart McLain	3001 Quail Springs Parkway	Oklahoma City	OK	73134	Y	0.00097656	0.00760938	0.00066857%	41-00982-000	Warren	Jefferson
37A	Gulfport Appalachia, LLC Attn: Stuart McLain	3001 Quail Springs Parkway	Oklahoma City	OK	73134	Y	0.00048828	0.00380469	0.00033428%	41-00982-000	Warren	Jefferson
37A	Gulfport Appalachia, LLC Attn: Stuart McLain	3001 Quail Springs Parkway	Oklahoma City	OK	73134	Y	0.00048828	0.00380469	0.00033428%	41-00982-000	Warren	Jefferson
37A	Gulfport Appalachia, LLC Attn: Stuart McLain	3001 Quail Springs Parkway	Oklahoma City	OK	73134	Y	0.00097656	0.00760938	0.00066857%	41-00982-000	Warren	Jefferson
37A	Gulfport Appalachia, LLC Attn: Stuart McLain	3001 Quail Springs Parkway	Oklahoma City	OK	73134	Y	0.00195313	0.01521875	0.00133714%	41-00982-000	Warren	Jefferson
37A	Gulfport Appalachia, LLC Attn: Stuart McLain	3001 Quail Springs Parkway	Oklahoma City	OK	73134	Y	0.00195313	0.01521875	0.00133714%	41-00982-000	Warren	Jefferson
37A	Gulfport Appalachia, LLC Attn: Stuart McLain	3001 Quail Springs Parkway	Oklahoma City	OK	73134	Y	0.00390625	0.03043750	0.00267427%	41-00982-000	Warren	Jefferson
37A	Gulfport Appalachia, LLC Attn: Stuart McLain	3001 Quail Springs Parkway	Oklahoma City	OK	73134	Y	0.00097656	0.00760938	0.00066857%	41-00982-000	Warren	Jefferson
37A	Gulfport Appalachia, LLC Attn: Stuart McLain	3001 Quail Springs Parkway	Oklahoma City	OK	73134	Y	0.00097656	0.00760938	0.00066857%	41-00982-000	Warren	Jefferson

Exhibit A-4

All Committed Working Interest Owners in the proposed Limestone Run South Unit

TRACT NUMBER	COMMITTED WORKING INTEREST OWNER	ADDRESS	CITY	STATE	ZIP	LEASED Y/N	DECIMAL INTEREST IN TRACT	SURFACE ACRES IN UNIT	TRACT PARTICIPATION IN UNIT	TAX MAP PARCEL ID	TOWNSHIP	COUNTY
37A	Gulfport Appalachia, LLC Attn: Stuart McLain	3001 Quail Springs Parkway	Oklahoma City	OK	73134	Y	0.00097656	0.00760938	0.00066857%	41-00982-000	Warren	Jefferson
37A	Gulfport Appalachia, LLC Attn: Stuart McLain	3001 Quail Springs Parkway	Oklahoma City	OK	73134	Y	0.00520833	0.04058333	0.00356569%	41-00982-000	Warren	Jefferson
37A	Gulfport Appalachia, LLC Attn: Stuart McLain	3001 Quail Springs Parkway	Oklahoma City	OK	73134	Y	0.00043403	0.00338194	0.00029714%	41-00982-000	Warren	Jefferson
37A	Gulfport Appalachia, LLC Attn: Stuart McLain	3001 Quail Springs Parkway	Oklahoma City	OK	73134	Y	0.00014468	0.00112731	0.00009905%	41-00982-000	Warren	Jefferson
37A	Gulfport Appalachia, LLC Attn: Stuart McLain	3001 Quail Springs Parkway	Oklahoma City	OK	73134	Y	0.00014468	0.00112731	0.00009905%	41-00982-000	Warren	Jefferson
37A	Gulfport Appalachia, LLC Attn: Stuart McLain	3001 Quail Springs Parkway	Oklahoma City	OK	73134	Y	0.00043403	0.00338194	0.00029714%	41-00982-000	Warren	Jefferson
37A	Gulfport Appalachia, LLC Attn: Stuart McLain	3001 Quail Springs Parkway	Oklahoma City	OK	73134	Y	0.00043403	0.00338194	0.00029714%	41-00982-000	Warren	Jefferson
37A	Gulfport Appalachia, LLC Attn: Stuart McLain	3001 Quail Springs Parkway	Oklahoma City	OK	73134	Y	0.00057870	0.00450926	0.00039619%	41-00982-000	Warren	Jefferson
37A	Gulfport Appalachia, LLC Attn: Stuart McLain	3001 Quail Springs Parkway	Oklahoma City	OK	73134	Y	0.00057870	0.00450926	0.00039619%	41-00982-000	Warren	Jefferson
37A	Gulfport Appalachia, LLC Attn: Stuart McLain	3001 Quail Springs Parkway	Oklahoma City	OK	73134	Y	0.00130208	0.01014583	0.00089142%	41-00982-000	Warren	Jefferson
37A	Gulfport Appalachia, LLC Attn: Stuart McLain	3001 Quail Springs Parkway	Oklahoma City	OK	73134	Y	0.00026042	0.00202917	0.00017828%	41-00982-000	Warren	Jefferson
37A	Gulfport Appalachia, LLC Attn: Stuart McLain	3001 Quail Springs Parkway	Oklahoma City	OK	73134	Y	0.00026042	0.00202917	0.00017828%	41-00982-000	Warren	Jefferson
37A	Gulfport Appalachia, LLC Attn: Stuart McLain	3001 Quail Springs Parkway	Oklahoma City	OK	73134	Y	0.00026042	0.00202917	0.00017828%	41-00982-000	Warren	Jefferson
37A	Gulfport Appalachia, LLC Attn: Stuart McLain	3001 Quail Springs Parkway	Oklahoma City	OK	73134	Y	0.00026042	0.00202917	0.00017828%	41-00982-000	Warren	Jefferson
37A	Gulfport Appalachia, LLC Attn: Stuart McLain	3001 Quail Springs Parkway	Oklahoma City	OK	73134	Y	0.00043403	0.00338194	0.00029714%	41-00982-000	Warren	Jefferson
37A	Gulfport Appalachia, LLC Attn: Stuart McLain	3001 Quail Springs Parkway	Oklahoma City	OK	73134	Y	0.00043403	0.00338194	0.00029714%	41-00982-000	Warren	Jefferson
37A	Gulfport Appalachia, LLC Attn: Stuart McLain	3001 Quail Springs Parkway	Oklahoma City	OK	73134	Y	0.00208333	0.01623333	0.00142628%	41-00982-000	Warren	Jefferson
37A	Gulfport Appalachia, LLC Attn: Stuart McLain	3001 Quail Springs Parkway	Oklahoma City	OK	73134	Y	0.00026042	0.00202917	0.00017828%	41-00982-000	Warren	Jefferson
37A	Gulfport Appalachia, LLC Attn: Stuart McLain	3001 Quail Springs Parkway	Oklahoma City	OK	73134	Y	0.00026042	0.00202917	0.00017828%	41-00982-000	Warren	Jefferson
37A	Gulfport Appalachia, LLC Attn: Stuart McLain	3001 Quail Springs Parkway	Oklahoma City	OK	73134	Y	0.00026042	0.00202917	0.00017828%	41-00982-000	Warren	Jefferson

Exhibit A-4

All Committed Working Interest Owners in the proposed Limestone Run South Unit

TRACT NUMBER	COMMITTED WORKING INTEREST OWNER	ADDRESS	CITY	STATE	ZIP	LEASED Y/N	DECIMAL INTEREST IN TRACT	SURFACE ACRES IN UNIT	TRACT PARTICIPATION IN UNIT	TAX MAP PARCEL ID	TOWNSHIP	COUNTY
37B	Gulfport Appalachia, LLC Attn: Stuart McLain	3001 Quail Springs Parkway	Oklahoma City	OK	73134	Y	0.25000000	0.53700000	0.04718137%	41-00982-000	Warren	Jefferson
37B	Gulfport Appalachia, LLC Attn: Stuart McLain	3001 Quail Springs Parkway	Oklahoma City	OK	73134	Y	0.25000000	0.53700000	0.04718137%	41-00982-000	Warren	Jefferson
37B	Gulfport Appalachia, LLC Attn: Stuart McLain	3001 Quail Springs Parkway	Oklahoma City	OK	73134	Y	0.05208333	0.11187500	0.00982945%	41-00982-000	Warren	Jefferson
37B	Gulfport Appalachia, LLC Attn: Stuart McLain	3001 Quail Springs Parkway	Oklahoma City	OK	73134	Y	0.05208333	0.11187500	0.00982945%	41-00982-000	Warren	Jefferson
37B	Gulfport Appalachia, LLC Attn: Stuart McLain	3001 Quail Springs Parkway	Oklahoma City	OK	73134	Y	0.05208333	0.11187500	0.00982945%	41-00982-000	Warren	Jefferson
37B	Gulfport Appalachia, LLC Attn: Stuart McLain	3001 Quail Springs Parkway	Oklahoma City	OK	73134	Y	0.01171875	0.02517188	0.00221163%	41-00982-000	Warren	Jefferson
37B	Gulfport Appalachia, LLC Attn: Stuart McLain	3001 Quail Springs Parkway	Oklahoma City	OK	73134	Y	0.01171875	0.02517188	0.00221163%	41-00982-000	Warren	Jefferson
37B	Gulfport Appalachia, LLC Attn: Stuart McLain	3001 Quail Springs Parkway	Oklahoma City	OK	73134	Y	0.01171875	0.02517188	0.00221163%	41-00982-000	Warren	Jefferson
37B	Gulfport Appalachia, LLC Attn: Stuart McLain	3001 Quail Springs Parkway	Oklahoma City	OK	73134	Y	0.03515625	0.07551563	0.00663488%	41-00982-000	Warren	Jefferson
37B	Gulfport Appalachia, LLC Attn: Stuart McLain	3001 Quail Springs Parkway	Oklahoma City	OK	73134	Y	0.01171875	0.02517188	0.00221163%	41-00982-000	Warren	Jefferson
37B	Gulfport Appalachia, LLC Attn: Stuart McLain	3001 Quail Springs Parkway	Oklahoma City	OK	73134	Y	0.01171875	0.02517188	0.00221163%	41-00982-000	Warren	Jefferson
37B	Gulfport Appalachia, LLC Attn: Stuart McLain	3001 Quail Springs Parkway	Oklahoma City	OK	73134	Y	0.01171875	0.02517188	0.00221163%	41-00982-000	Warren	Jefferson
37B	Gulfport Appalachia, LLC Attn: Stuart McLain	3001 Quail Springs Parkway	Oklahoma City	OK	73134	Y	0.01171875	0.02517188	0.00221163%	41-00982-000	Warren	Jefferson
37B	Gulfport Appalachia, LLC Attn: Stuart McLain	3001 Quail Springs Parkway	Oklahoma City	OK	73134	Y	0.01171875	0.02517188	0.00221163%	41-00982-000	Warren	Jefferson
37B	Gulfport Appalachia, LLC Attn: Stuart McLain	3001 Quail Springs Parkway	Oklahoma City	OK	73134	Y	0.07031250	0.15103125	0.01326976%	41-00982-000	Warren	Jefferson
37B	Gulfport Appalachia, LLC Attn: Stuart McLain	3001 Quail Springs Parkway	Oklahoma City	OK	73134	Y	0.00023148	0.00049722	0.00004369%	41-00982-000	Warren	Jefferson
37B	Gulfport Appalachia, LLC Attn: Stuart McLain	3001 Quail Springs Parkway	Oklahoma City	OK	73134	Y	0.00023148	0.00049722	0.00004369%	41-00982-000	Warren	Jefferson
37B	Gulfport Appalachia, LLC Attn: Stuart McLain	3001 Quail Springs Parkway	Oklahoma City	OK	73134	Y	0.00034722	0.00074583	0.00006553%	41-00982-000	Warren	Jefferson
37B	Gulfport Appalachia, LLC Attn: Stuart McLain	3001 Quail Springs Parkway	Oklahoma City	OK	73134	Y	0.00520833	0.01118750	0.00098295%	41-00982-000	Warren	Jefferson
37B	Gulfport Appalachia, LLC Attn: Stuart McLain	3001 Quail Springs Parkway	Oklahoma City	OK	73134	Y	0.00032552	0.00069922	0.00006143%	41-00982-000	Warren	Jefferson
37B	Gulfport Appalachia, LLC Attn: Stuart McLain	3001 Quail Springs Parkway	Oklahoma City	OK	73134	Y	0.00195313	0.00419531	0.00036860%	41-00982-000	Warren	Jefferson

Exhibit A-4

All Committed Working Interest Owners in the proposed Limestone Run South Unit

TRACT NUMBER	COMMITTED WORKING INTEREST OWNER	ADDRESS	CITY	STATE	ZIP	LEASED Y/N	DECIMAL INTEREST IN TRACT	SURFACE ACRES IN UNIT	TRACT PARTICIPATION IN UNIT	TAX MAP PARCEL ID	TOWNSHIP	COUNTY
37B	Gulfport Appalachia, LLC Attn: Stuart McLain	3001 Quail Springs Parkway	Oklahoma City	OK	73134	Y	0.00195313	0.00419531	0.00036860%	41-00982-000	Warren	Jefferson
37B	Gulfport Appalachia, LLC Attn: Stuart McLain	3001 Quail Springs Parkway	Oklahoma City	OK	73134	Y	0.00130208	0.00279688	0.00024574%	41-00982-000	Warren	Jefferson
37B	Gulfport Appalachia, LLC Attn: Stuart McLain	3001 Quail Springs Parkway	Oklahoma City	OK	73134	Y	0.00130208	0.00279688	0.00024574%	41-00982-000	Warren	Jefferson
37B	Gulfport Appalachia, LLC Attn: Stuart McLain	3001 Quail Springs Parkway	Oklahoma City	OK	73134	Y	0.00130208	0.00279688	0.00024574%	41-00982-000	Warren	Jefferson
37B	Gulfport Appalachia, LLC Attn: Stuart McLain	3001 Quail Springs Parkway	Oklahoma City	OK	73134	Y	0.00097656	0.00209766	0.00018430%	41-00982-000	Warren	Jefferson
37B	Gulfport Appalachia, LLC Attn: Stuart McLain	3001 Quail Springs Parkway	Oklahoma City	OK	73134	Y	0.00024414	0.00052441	0.00004608%	41-00982-000	Warren	Jefferson
37B	Gulfport Appalachia, LLC Attn: Stuart McLain	3001 Quail Springs Parkway	Oklahoma City	OK	73134	Y	0.00024414	0.00052441	0.00004608%	41-00982-000	Warren	Jefferson
37B	Gulfport Appalachia, LLC Attn: Stuart McLain	3001 Quail Springs Parkway	Oklahoma City	OK	73134	Y	0.00024414	0.00052441	0.00004608%	41-00982-000	Warren	Jefferson
37B	Gulfport Appalachia, LLC Attn: Stuart McLain	3001 Quail Springs Parkway	Oklahoma City	OK	73134	Y	0.00024414	0.00052441	0.00004608%	41-00982-000	Warren	Jefferson
37B	Gulfport Appalachia, LLC Attn: Stuart McLain	3001 Quail Springs Parkway	Oklahoma City	OK	73134	Y	0.00024414	0.00052441	0.00004608%	41-00982-000	Warren	Jefferson
37B	Gulfport Appalachia, LLC Attn: Stuart McLain	3001 Quail Springs Parkway	Oklahoma City	OK	73134	Y	0.00097656	0.00209766	0.00018430%	41-00982-000	Warren	Jefferson
37B	Gulfport Appalachia, LLC Attn: Stuart McLain	3001 Quail Springs Parkway	Oklahoma City	OK	73134	Y	0.00048828	0.00104883	0.00009215%	41-00982-000	Warren	Jefferson
37B	Gulfport Appalachia, LLC Attn: Stuart McLain	3001 Quail Springs Parkway	Oklahoma City	OK	73134	Y	0.00048828	0.00104883	0.00009215%	41-00982-000	Warren	Jefferson
37B	Gulfport Appalachia, LLC Attn: Stuart McLain	3001 Quail Springs Parkway	Oklahoma City	OK	73134	Y	0.00097656	0.00209766	0.00018430%	41-00982-000	Warren	Jefferson
37B	Gulfport Appalachia, LLC Attn: Stuart McLain	3001 Quail Springs Parkway	Oklahoma City	OK	73134	Y	0.00195313	0.00419531	0.00036860%	41-00982-000	Warren	Jefferson
37B	Gulfport Appalachia, LLC Attn: Stuart McLain	3001 Quail Springs Parkway	Oklahoma City	OK	73134	Y	0.00195313	0.00419531	0.00036860%	41-00982-000	Warren	Jefferson
37B	Gulfport Appalachia, LLC Attn: Stuart McLain	3001 Quail Springs Parkway	Oklahoma City	OK	73134	Y	0.00390625	0.00839063	0.00073721%	41-00982-000	Warren	Jefferson
37B	Gulfport Appalachia, LLC Attn: Stuart McLain	3001 Quail Springs Parkway	Oklahoma City	OK	73134	Y	0.00097656	0.00209766	0.00018430%	41-00982-000	Warren	Jefferson
37B	Gulfport Appalachia, LLC Attn: Stuart McLain	3001 Quail Springs Parkway	Oklahoma City	OK	73134	Y	0.00097656	0.00209766	0.00018430%	41-00982-000	Warren	Jefferson
37B	Gulfport Appalachia, LLC Attn: Stuart McLain	3001 Quail Springs Parkway	Oklahoma City	OK	73134	Y	0.00097656	0.00209766	0.00018430%	41-00982-000	Warren	Jefferson
37B	Gulfport Appalachia, LLC Attn: Stuart McLain	3001 Quail Springs Parkway	Oklahoma City	OK	73134	Y	0.00520833	0.01118750	0.00098295%	41-00982-000	Warren	Jefferson

Exhibit A-4

All Committed Working Interest Owners in the proposed Limestone Run South Unit

TRACT NUMBER	COMMITTED WORKING INTEREST OWNER	ADDRESS	CITY	STATE	ZIP	LEASED Y/N	DECIMAL INTEREST IN TRACT	SURFACE ACRES IN UNIT	TRACT PARTICIPATION IN UNIT	TAX MAP PARCEL ID	TOWNSHIP	COUNTY
37B	Gulfport Appalachia, LLC Attn: Stuart McLain	3001 Quail Springs Parkway	Oklahoma City	OK	73134	Y	0.00043403	0.00093229	0.00008191%	41-00982-000	Warren	Jefferson
37B	Gulfport Appalachia, LLC Attn: Stuart McLain	3001 Quail Springs Parkway	Oklahoma City	OK	73134	Y	0.00014468	0.00031076	0.00002730%	41-00982-000	Warren	Jefferson
37B	Gulfport Appalachia, LLC Attn: Stuart McLain	3001 Quail Springs Parkway	Oklahoma City	OK	73134	Y	0.00014468	0.00031076	0.00002730%	41-00982-000	Warren	Jefferson
37B	Gulfport Appalachia, LLC Attn: Stuart McLain	3001 Quail Springs Parkway	Oklahoma City	OK	73134	Y	0.00043403	0.00093229	0.00008191%	41-00982-000	Warren	Jefferson
37B	Gulfport Appalachia, LLC Attn: Stuart McLain	3001 Quail Springs Parkway	Oklahoma City	OK	73134	Y	0.00043403	0.00093229	0.00008191%	41-00982-000	Warren	Jefferson
37B	Gulfport Appalachia, LLC Attn: Stuart McLain	3001 Quail Springs Parkway	Oklahoma City	OK	73134	Y	0.00057870	0.00124306	0.00010922%	41-00982-000	Warren	Jefferson
37B	Gulfport Appalachia, LLC Attn: Stuart McLain	3001 Quail Springs Parkway	Oklahoma City	OK	73134	Y	0.00057870	0.00124306	0.00010922%	41-00982-000	Warren	Jefferson
37B	Gulfport Appalachia, LLC Attn: Stuart McLain	3001 Quail Springs Parkway	Oklahoma City	OK	73134	Y	0.00057870	0.00124306	0.00010922%	41-00982-000	Warren	Jefferson
37B	Gulfport Appalachia, LLC Attn: Stuart McLain	3001 Quail Springs Parkway	Oklahoma City	OK	73134	Y	0.00130208	0.00279688	0.00024574%	41-00982-000	Warren	Jefferson
37B	Gulfport Appalachia, LLC Attn: Stuart McLain	3001 Quail Springs Parkway	Oklahoma City	OK	73134	Y	0.00026042	0.00055938	0.00004915%	41-00982-000	Warren	Jefferson
37B	Gulfport Appalachia, LLC Attn: Stuart McLain	3001 Quail Springs Parkway	Oklahoma City	OK	73134	Y	0.00026042	0.00055938	0.00004915%	41-00982-000	Warren	Jefferson
37B	Gulfport Appalachia, LLC Attn: Stuart McLain	3001 Quail Springs Parkway	Oklahoma City	OK	73134	Y	0.00026042	0.00055938	0.00004915%	41-00982-000	Warren	Jefferson
37B	Gulfport Appalachia, LLC Attn: Stuart McLain	3001 Quail Springs Parkway	Oklahoma City	OK	73134	Y	0.00026042	0.00055938	0.00004915%	41-00982-000	Warren	Jefferson
37B	Gulfport Appalachia, LLC Attn: Stuart McLain	3001 Quail Springs Parkway	Oklahoma City	OK	73134	Y	0.00043403	0.00093229	0.00008191%	41-00982-000	Warren	Jefferson
37B	Gulfport Appalachia, LLC Attn: Stuart McLain	3001 Quail Springs Parkway	Oklahoma City	OK	73134	Y	0.00043403	0.00093229	0.00008191%	41-00982-000	Warren	Jefferson
37B	Gulfport Appalachia, LLC Attn: Stuart McLain	3001 Quail Springs Parkway	Oklahoma City	OK	73134	Y	0.00043403	0.00093229	0.00008191%	41-00982-000	Warren	Jefferson
37B	Gulfport Appalachia, LLC Attn: Stuart McLain	3001 Quail Springs Parkway	Oklahoma City	OK	73134	Y	0.00208333	0.00447500	0.00039318%	41-00982-000	Warren	Jefferson
37B	Gulfport Appalachia, LLC Attn: Stuart McLain	3001 Quail Springs Parkway	Oklahoma City	OK	73134	Y	0.00026042	0.00055938	0.00004915%	41-00982-000	Warren	Jefferson
37B	Gulfport Appalachia, LLC Attn: Stuart McLain	3001 Quail Springs Parkway	Oklahoma City	OK	73134	Y	0.00026042	0.00055938	0.00004915%	41-00982-000	Warren	Jefferson
37B	Gulfport Appalachia, LLC Attn: Stuart McLain	3001 Quail Springs Parkway	Oklahoma City	OK	73134	Y	0.00026042	0.00055938	0.00004915%	41-00982-000	Warren	Jefferson
38	Gulfport Appalachia, LLC Attn: Stuart McLain	3001 Quail Springs Parkway	Oklahoma City	OK	73134	Y	1.00000000	1.36900000	0.12028175%	41-02558-000	Warren	Jefferson
39	Gulfport Appalachia, LLC Attn: Stuart McLain	3001 Quail Springs Parkway	Oklahoma City	OK	73134	Y	1.00000000	0.02000000	0.00175722%	41-02557-000	Warren	Jefferson

Exhibit A-4

All Committed Working Interest Owners in the proposed Limestone Run South Unit

TRACT NUMBER	COMMITTED WORKING INTEREST OWNER	ADDRESS	CITY	STATE	ZIP	LEASED Y/N	DECIMAL INTEREST IN TRACT	SURFACE ACRES IN UNIT	TRACT PARTICIPATION IN UNIT	TAX MAP PARCEL ID	TOWNSHIP	COUNTY
40	Gulfport Appalachia, LLC Attn: Stuart McLain	3001 Quail Springs Parkway	Oklahoma City	OK	73134	Y	1.00000000	2.67000000	0.23458896%	41-02557-001	Warren	Jefferson
41	Gulfport Appalachia, LLC Attn: Stuart McLain	3001 Quail Springs Parkway	Oklahoma City	OK	73134	Y	1.00000000	24.43000000	2.14644501%	41-00468-000	Warren	Jefferson
42	Gulfport Appalachia, LLC Attn: Stuart McLain	3001 Quail Springs Parkway	Oklahoma City	OK	73134	Y	1.00000000	0.21000000	0.01845082%	41-00469-000	Warren	Jefferson
43	Gulfport Appalachia, LLC Attn: Stuart McLain	3001 Quail Springs Parkway	Oklahoma City	OK	73134	Y	1.00000000	8.86300000	0.77871233%	41-01410-000	Warren	Jefferson
46	Gulfport Appalachia, LLC Attn: Stuart McLain	3001 Quail Springs Parkway	Oklahoma City	OK	73134	Y	1.00000000	0.20000000	0.01757221%	41-02614-000	Warren	Jefferson
47	Gulfport Appalachia, LLC Attn: Stuart McLain	3001 Quail Springs Parkway	Oklahoma City	OK	73134	Y	1.00000000	4.44000000	0.39010298%	41-02557-002	Warren	Jefferson
48	Gulfport Appalachia, LLC Attn: Stuart McLain	3001 Quail Springs Parkway	Oklahoma City	OK	73134	Y	1.00000000	0.06300000	0.00553525%	41-00471-000	Warren	Jefferson
49	Gulfport Appalachia, LLC Attn: Stuart McLain	3001 Quail Springs Parkway	Oklahoma City	OK	73134	Y	1.00000000	0.24100000	0.02117451%	41-02539-000	Warren	Jefferson
50	Gulfport Appalachia, LLC Attn: Stuart McLain	3001 Quail Springs Parkway	Oklahoma City	OK	73134	Y	1.00000000	0.93200000	0.08188648%	41-02197-000	Warren	Jefferson
51	Gulfport Appalachia, LLC Attn: Stuart McLain	3001 Quail Springs Parkway	Oklahoma City	OK	73134	Y	1.00000000	0.11000000	0.00966471%	41-00285-000	Warren	Jefferson
52	Gulfport Appalachia, LLC Attn: Stuart McLain	3001 Quail Springs Parkway	Oklahoma City	OK	73134	Y	1.00000000	6.39700000	0.56204702%	41-00608-000	Warren	Jefferson
53	Gulfport Appalachia, LLC Attn: Stuart McLain	3001 Quail Springs Parkway	Oklahoma City	OK	73134	Y	1.00000000	104.09300000	9.14571840%	41-01487-000	Warren	Jefferson
54	Gulfport Appalachia, LLC Attn: Stuart McLain	3001 Quail Springs Parkway	Oklahoma City	OK	73134	Y	1.00000000	7.05000000	0.61942028%	41-01005-000	Warren	Jefferson
55	Gulfport Appalachia, LLC Attn: Stuart McLain	3001 Quail Springs Parkway	Oklahoma City	OK	73134	Y	1.00000000	7.05000000	0.61942028%	41-00262-000	Warren	Jefferson
56	Gulfport Appalachia, LLC Attn: Stuart McLain	3001 Quail Springs Parkway	Oklahoma City	OK	73134	Y	1.00000000	0.42900000	0.03769238%	41-02199-000	Warren	Jefferson
57	Gulfport Appalachia, LLC Attn: Stuart McLain	3001 Quail Springs Parkway	Oklahoma City	OK	73134	Y	0.50000000	3.81800000	0.33545342%	41-02198-000	Warren	Jefferson
57	Gulfport Appalachia, LLC Attn: Stuart McLain	3001 Quail Springs Parkway	Oklahoma City	OK	73134	Y	0.50000000	3.81800000	0.33545342%	41-02198-000	Warren	Jefferson
58	Gulfport Appalachia, LLC Attn: Stuart McLain	3001 Quail Springs Parkway	Oklahoma City	OK	73134	Y	1.00000000	2.78500000	0.24469297%	41-02222-000	Warren	Jefferson
59	Gulfport Appalachia, LLC Attn: Stuart McLain	3001 Quail Springs Parkway	Oklahoma City	OK	73134	Y	1.00000000	4.61900000	0.40583011%	41-02222-001	Warren	Jefferson
60	Gulfport Appalachia, LLC**** Attn: Stuart McLain	3001 Quail Springs Parkway	Oklahoma City	OK	73134	Y	1.00000000	1.14500000	0.10060088%	41-00727-000	Warren	Jefferson
61	Gulfport Appalachia, LLC**** Attn: Stuart McLain	3001 Quail Springs Parkway	Oklahoma City	OK	73134	Y	1.00000000	15.90100000	1.39707827%	41-02757-000	Warren	Jefferson
62	Gulfport Appalachia, LLC Attn: Stuart McLain	3001 Quail Springs Parkway	Oklahoma City	OK	73134	Y	1.00000000	1.29100000	0.11342859%	41-00464-000	Warren	Jefferson

Exhibit A-4

All Committed Working Interest Owners in the proposed Limestone Run South Unit

TRACT NUMBER	COMMITTED WORKING INTEREST OWNER	ADDRESS	CITY	STATE	ZIP	LEASED Y/N	DECIMAL INTEREST IN TRACT	SURFACE ACRES IN UNIT	TRACT PARTICIPATION IN UNIT	TAX MAP PARCEL ID	TOWNSHIP	COUNTY
63	Gulfport Appalachia, LLC Attn: Stuart McLain	3001 Quail Springs Parkway	Oklahoma City	OK	73134	Y	1.00000000	1.69100000	0.14857301%	41-01438-000	Warren	Jefferson
64	Gulfport Appalachia, LLC Attn: Stuart McLain	3001 Quail Springs Parkway	Oklahoma City	OK	73134	Y	1.00000000	1.37900000	0.12116036%	41-00465-000	Warren	Jefferson
65A	Gulfport Appalachia, LLC Attn: Stuart McLain	3001 Quail Springs Parkway	Oklahoma City	OK	73134	Y	1.00000000	44.26902665	3.88952237%	41-02200-000	Warren	Jefferson
65B	Gulfport Appalachia, LLC Attn: Stuart McLain	3001 Quail Springs Parkway	Oklahoma City	OK	73134	Y	0.45833333	2.02125000	0.17758911%	41-02200-000	Warren	Jefferson
65B	Gulfport Appalachia, LLC Attn: Stuart McLain	3001 Quail Springs Parkway	Oklahoma City	OK	73134	Y	0.45833333	2.02125000	0.17758911%	41-02200-000	Warren	Jefferson
65B	Gulfport Appalachia, LLC Attn: Stuart McLain	3001 Quail Springs Parkway	Oklahoma City	OK	73134	Y	0.08333333	0.36750000	0.03228893%	41-02200-000	Warren	Jefferson
65C	Gulfport Appalachia, LLC Attn: Stuart McLain	3001 Quail Springs Parkway	Oklahoma City	OK	73134	Y	1.00000000	0.58101115	0.05104824%	41-02200-000	Warren	Jefferson
66	Gulfport Appalachia, LLC Attn: Stuart McLain	3001 Quail Springs Parkway	Oklahoma City	OK	73134	Y	1.00000000	1.35400000	0.11896384%	41-01213-000	Warren	Jefferson
67	Gulfport Appalachia, LLC Attn: Stuart McLain	3001 Quail Springs Parkway	Oklahoma City	OK	73134	Y	1.00000000	0.31500000	0.02767623%	41-00195-000	Warren	Jefferson
68	Gulfport Appalachia, LLC Attn: Stuart McLain	3001 Quail Springs Parkway	Oklahoma City	OK	73134	Y	1.00000000	0.01400000	0.00123005%	41-00531-000	Warren	Jefferson
69	Gulfport Appalachia, LLC Attn: Stuart McLain	3001 Quail Springs Parkway	Oklahoma City	OK	73134	Y	1.00000000	119.77494570	10.52355033%	41-00718-000	Warren	Jefferson
70	Gulfport Appalachia, LLC Attn: Stuart McLain	3001 Quail Springs Parkway	Oklahoma City	OK	73134	Y	1.00000000	0.52200000	0.04586346%	41-02767-000	Warren	Jefferson
71	Gulfport Appalachia, LLC Attn: Stuart McLain	3001 Quail Springs Parkway	Oklahoma City	OK	73134	Y	1.00000000	1.20200000	0.10560896%	41-00529-000	Warren	Jefferson
72	Gulfport Appalachia, LLC Attn: Stuart McLain	3001 Quail Springs Parkway	Oklahoma City	OK	73134	Y	0.33333333	0.45300000	0.03980105%	41-00676-000	Warren	Jefferson
72	Gulfport Appalachia, LLC Attn: Stuart McLain	3001 Quail Springs Parkway	Oklahoma City	OK	73134	Y	0.33333333	0.45300000	0.03980105%	41-00676-000	Warren	Jefferson
72	Gulfport Appalachia, LLC Attn: Stuart McLain	3001 Quail Springs Parkway	Oklahoma City	OK	73134	Y	0.11111111	0.15100000	0.01326702%	41-00676-000	Warren	Jefferson
72	Gulfport Appalachia, LLC Attn: Stuart McLain	3001 Quail Springs Parkway	Oklahoma City	OK	73134	Y	0.04444444	0.06040000	0.00530681%	41-00676-000	Warren	Jefferson
72	Gulfport Appalachia, LLC Attn: Stuart McLain	3001 Quail Springs Parkway	Oklahoma City	OK	73134	Y	0.04444444	0.06040000	0.00530681%	41-00676-000	Warren	Jefferson
72	Gulfport Appalachia, LLC Attn: Stuart McLain	3001 Quail Springs Parkway	Oklahoma City	OK	73134	Y	0.04444444	0.06040000	0.00530681%	41-00676-000	Warren	Jefferson
72	Gulfport Appalachia, LLC Attn: Stuart McLain	3001 Quail Springs Parkway	Oklahoma City	OK	73134	Y	0.04444444	0.06040000	0.00530681%	41-00676-000	Warren	Jefferson
72	Gulfport Appalachia, LLC Attn: Stuart McLain	3001 Quail Springs Parkway	Oklahoma City	OK	73134	Y	0.04444444	0.06040000	0.00530681%	41-00676-000	Warren	Jefferson
73	Gulfport Appalachia, LLC Attn: Stuart McLain	3001 Quail Springs Parkway	Oklahoma City	OK	73134	Y	1.00000000	0.30000000	0.02635831%	41-02766-000	Warren	Jefferson

Exhibit A-4

All Committed Working Interest Owners in the proposed Limestone Run South Unit

TRACT NUMBER	COMMITTED WORKING INTEREST OWNER	ADDRESS	CITY	STATE	ZIP	LEASED Y/N	DECIMAL INTEREST IN TRACT	SURFACE ACRES IN UNIT	TRACT PARTICIPATION IN UNIT	TAX MAP PARCEL ID	TOWNSHIP	COUNTY
74	Gulfport Appalachia, LLC Attn: Stuart McLain	3001 Quail Springs Parkway	Oklahoma City	OK	73134	Y	1.00000000	0.14400000	0.01265199%	41-00718-001	Warren	Jefferson
75	Gulfport Appalachia, LLC Attn: Stuart McLain	3001 Quail Springs Parkway	Oklahoma City	OK	73134	Y	1.00000000	0.36400000	0.03198142%	41-01425-002	Warren	Jefferson
76	Gulfport Appalachia, LLC Attn: Stuart McLain	3001 Quail Springs Parkway	Oklahoma City	OK	73134	Y	1.00000000	4.32500000	0.37999896%	41-01422-000	Warren	Jefferson
77	Gulfport Appalachia, LLC Attn: Stuart McLain	3001 Quail Springs Parkway	Oklahoma City	OK	73134	Y	1.00000000	18.01600000	1.58290435%	41-00860-000	Warren	Jefferson
78	Gulfport Appalachia, LLC Attn: Stuart McLain	3001 Quail Springs Parkway	Oklahoma City	OK	73134	Y	1.00000000	0.02200000	0.00193294%	41-01402-000	Warren	Jefferson
80	Gulfport Appalachia, LLC Attn: Stuart McLain	3001 Quail Springs Parkway	Oklahoma City	OK	73134	Y	1.00000000	2.26300000	0.19882952%	41-01425-001	Warren	Jefferson
81	Gulfport Appalachia, LLC Attn: Stuart McLain	3001 Quail Springs Parkway	Oklahoma City	OK	73134	Y	1.00000000	47.19400000	4.14651354%	41-01425-000	Warren	Jefferson
82	Gulfport Appalachia, LLC Attn: Stuart McLain	3001 Quail Springs Parkway	Oklahoma City	OK	73134	Y	1.00000000	5.52000000	0.48499290%	41-02774-002	Warren	Jefferson
83	Gulfport Appalachia, LLC Attn: Stuart McLain	3001 Quail Springs Parkway	Oklahoma City	OK	73134	Y	1.00000000	79.93500000	7.02317159%	41-01185-000	Warren	Jefferson
84	Gulfport Appalachia, LLC Attn: Stuart McLain	3001 Quail Springs Parkway	Oklahoma City	OK	73134	Y	1.00000000	0.20000000	0.01757221%	41-02774-001	Warren	Jefferson
85	Gulfport Appalachia, LLC Attn: Stuart McLain	3001 Quail Springs Parkway	Oklahoma City	OK	73134	Y	1.00000000	0.19000000	0.01669360%	41-02774-000	Warren	Jefferson
86	Gulfport Appalachia, LLC Attn: Stuart McLain	3001 Quail Springs Parkway	Oklahoma City	OK	73134	Y	1.00000000	0.38000000	0.03338719%	41-02183-000	Warren	Jefferson
87	Gulfport Appalachia, LLC Attn: Stuart McLain	3001 Quail Springs Parkway	Oklahoma City	OK	73134	Y	1.00000000	0.36000000	0.03162997%	41-02637-000	Warren	Jefferson
88	Gulfport Appalachia, LLC Attn: Stuart McLain	3001 Quail Springs Parkway	Oklahoma City	OK	73134	Y	1.00000000	0.49000000	0.04305191%	41-02775-000	Warren	Jefferson
91	Gulfport Appalachia, LLC Attn: Stuart McLain	3001 Quail Springs Parkway	Oklahoma City	OK	73134	Y	1.00000000	0.88900000	0.07810846%	41-02790-000	Warren	Jefferson
92	Gulfport Appalachia, LLC Attn: Stuart McLain	3001 Quail Springs Parkway	Oklahoma City	OK	73134	Y	1.00000000	0.80900000	0.07107957%	41-01001-000	Warren	Jefferson
93	Gulfport Appalachia, LLC Attn: Stuart McLain	3001 Quail Springs Parkway	Oklahoma City	OK	73134	Y	1.00000000	0.65000000	0.05710967%	41-01264-000	Warren	Jefferson
96	Gulfport Appalachia, LLC Attn: Stuart McLain	3001 Quail Springs Parkway	Oklahoma City	OK	73134	Y	1.00000000	0.45000000	0.03953746%	41-00308-000	Warren	Jefferson
97	Gulfport Appalachia, LLC Attn: Stuart McLain	3001 Quail Springs Parkway	Oklahoma City	OK	73134	Y	1.00000000	0.39000000	0.03426580%	41-00013-000	Warren	Jefferson
98	Gulfport Appalachia, LLC Attn: Stuart McLain	3001 Quail Springs Parkway	Oklahoma City	OK	73134	Y	1.00000000	0.40000000	0.03514441%	41-02179-000	Warren	Jefferson
99	Gulfport Appalachia, LLC Attn: Stuart McLain	3001 Quail Springs Parkway	Oklahoma City	OK	73134	Y	1.00000000	0.36000000	0.03162997%	41-02207-000	Warren	Jefferson
100	Gulfport Appalachia, LLC Attn: Stuart McLain	3001 Quail Springs Parkway	Oklahoma City	OK	73134	Y	1.00000000	2.13800000	0.18784689%	41-01650-000	Warren	Jefferson

Exhibit A-4

All Committed Working Interest Owners in the proposed Limestone Run South Unit

TRACT NUMBER	COMMITTED WORKING INTEREST OWNER	ADDRESS	CITY	STATE	ZIP	LEASED Y/N	DECIMAL INTEREST IN TRACT	SURFACE ACRES IN UNIT	TRACT PARTICIPATION IN UNIT	TAX MAP PARCEL ID	TOWNSHIP	COUNTY
101	Gulfport Appalachia, LLC Attn: Stuart McLain	3001 Quail Springs Parkway	Oklahoma City	OK	73134	Y	1.00000000	0.09200000	0.00808321%	41-01648-000	Warren	Jefferson
102	Gulfport Appalachia, LLC Attn: Stuart McLain	3001 Quail Springs Parkway	Oklahoma City	OK	73134	Y	1.00000000	0.09200000	0.00808321%	41-01647-000	Warren	Jefferson
103	Gulfport Appalachia, LLC Attn: Stuart McLain	3001 Quail Springs Parkway	Oklahoma City	OK	73134	Y	1.00000000	0.68000000	0.05974550%	41-02755-000	Warren	Jefferson
104	Gulfport Appalachia, LLC Attn: Stuart McLain	3001 Quail Springs Parkway	Oklahoma City	OK	73134	Y	1.00000000	3.28500000	0.28862349%	41-01649-000	Warren	Jefferson
105	Gulfport Appalachia, LLC Attn: Stuart McLain	3001 Quail Springs Parkway	Oklahoma City	OK	73134	Y	1.00000000	10.17200000	0.89372242%	41-02730-000	Warren	Jefferson
106	Gulfport Appalachia, LLC Attn: Stuart McLain	3001 Quail Springs Parkway	Oklahoma City	OK	73134	Y	1.00000000	6.23100000	0.54746209%	41-02580-000	Warren	Jefferson
107	Gulfport Appalachia, LLC Attn: Stuart McLain	3001 Quail Springs Parkway	Oklahoma City	OK	73134	Y	1.00000000	0.35100000	0.03083922%	41-00111-000	Warren	Jefferson
108	Gulfport Appalachia, LLC Attn: Stuart McLain	3001 Quail Springs Parkway	Oklahoma City	OK	73134	Y	1.00000000	0.82000000	0.07204605%	41-01591-000	Warren	Jefferson
109	Gulfport Appalachia, LLC Attn: Stuart McLain	3001 Quail Springs Parkway	Oklahoma City	OK	73134	Y	1.00000000	2.77000000	0.24337506%	41-01379-000	Warren	Jefferson
110	Gulfport Appalachia, LLC Attn: Stuart McLain	3001 Quail Springs Parkway	Oklahoma City	OK	73134	Y	1.00000000	3.16100000	0.27772872%	41-02756-000	Warren	Jefferson
111	Gulfport Appalachia, LLC Attn: Stuart McLain	3001 Quail Springs Parkway	Oklahoma City	OK	73134	Y	1.00000000	0.28600000	0.02512826%	41-01651-000	Warren	Jefferson
112	Gulfport Appalachia, LLC Attn: Stuart McLain	3001 Quail Springs Parkway	Oklahoma City	OK	73134	Y	1.00000000	0.84400000	0.07415471%	41-01222-000	Warren	Jefferson
113	Gulfport Appalachia, LLC Attn: Stuart McLain	3001 Quail Springs Parkway	Oklahoma City	OK	73134	Y	0.50000000	0.00700000	0.00061503%	41-00241-000	Warren	Jefferson
113	Gulfport Appalachia, LLC Attn: Stuart McLain	3001 Quail Springs Parkway	Oklahoma City	OK	73134	Y	0.08333333	0.00116667	0.00010250%	41-00241-000	Warren	Jefferson
113	Gulfport Appalachia, LLC Attn: Stuart McLain	3001 Quail Springs Parkway	Oklahoma City	OK	73134	Y	0.08333333	0.00116667	0.00010250%	41-00241-000	Warren	Jefferson
113	Gulfport Appalachia, LLC Attn: Stuart McLain	3001 Quail Springs Parkway	Oklahoma City	OK	73134	Y	0.08333333	0.00116667	0.00010250%	41-00241-000	Warren	Jefferson
113	Gulfport Appalachia, LLC Attn: Stuart McLain	3001 Quail Springs Parkway	Oklahoma City	OK	73134	Y	0.08333333	0.00116667	0.00010250%	41-00241-000	Warren	Jefferson
113	Gulfport Appalachia, LLC Attn: Stuart McLain	3001 Quail Springs Parkway	Oklahoma City	OK	73134	Y	0.08333333	0.00116667	0.00010250%	41-00241-000	Warren	Jefferson
114	Gulfport Appalachia, LLC Attn: Stuart McLain	3001 Quail Springs Parkway	Oklahoma City	OK	73134	Y	1.00000000	1.95600000	0.17185618%	41-00129-000	Warren	Jefferson
116	Gulfport Appalachia, LLC Attn: Stuart McLain	3001 Quail Springs Parkway	Oklahoma City	OK	73134	Y	1.00000000	0.33100000	0.02908200%	41-00433-000	Warren	Jefferson
117	Gulfport Appalachia, LLC Attn: Stuart McLain	3001 Quail Springs Parkway	Oklahoma City	OK	73134	Y	1.00000000	0.28000000	0.02460109%	41-00206-000	Warren	Jefferson
119	Gulfport Appalachia, LLC Attn: Stuart McLain	3001 Quail Springs Parkway	Oklahoma City	OK	73134	Y	1.00000000	9.09500000	0.79909609%	41-02606-000	Warren	Jefferson

Exhibit A-4

All Committed Working Interest Owners in the proposed Limestone Run South Unit

TRACT NUMBER	COMMITTED WORKING INTEREST OWNER	ADDRESS	CITY	STATE	ZIP	LEASED Y/N	DECIMAL INTEREST IN TRACT	SURFACE ACRES IN UNIT	TRACT PARTICIPATION IN UNIT	TAX MAP PARCEL ID	TOWNSHIP	COUNTY
120	Gulfport Appalachia, LLC Attn: Stuart McLain	3001 Quail Springs Parkway	Oklahoma City	OK	73134	Y	1.00000000	2.89600000	0.25444555%	41-00128-000	Warren	Jefferson
121	Gulfport Appalachia, LLC Attn: Stuart McLain	3001 Quail Springs Parkway	Oklahoma City	OK	73134	Y	0.500000	2.43650000	0.21407340%	41-02600-001	Warren	Jefferson
121	Gulfport Appalachia, LLC Attn: Stuart McLain	3001 Quail Springs Parkway	Oklahoma City	OK	73134	Y	0.083333	0.40608333	0.03567890%	41-02600-001	Warren	Jefferson
121	Gulfport Appalachia, LLC Attn: Stuart McLain	3001 Quail Springs Parkway	Oklahoma City	OK	73134	Y	0.083333	0.40608333	0.03567890%	41-02600-001	Warren	Jefferson
121	Gulfport Appalachia, LLC Attn: Stuart McLain	3001 Quail Springs Parkway	Oklahoma City	OK	73134	Y	0.083333	0.40608333	0.03567890%	41-02600-001	Warren	Jefferson
121	Gulfport Appalachia, LLC Attn: Stuart McLain	3001 Quail Springs Parkway	Oklahoma City	OK	73134	Y	0.083333	0.40608333	0.03567890%	41-02600-001	Warren	Jefferson
121	Gulfport Appalachia, LLC Attn: Stuart McLain	3001 Quail Springs Parkway	Oklahoma City	OK	73134	Y	0.083333	0.40608333	0.03567890%	41-02600-001	Warren	Jefferson
122	Gulfport Appalachia, LLC Attn: Stuart McLain	3001 Quail Springs Parkway	Oklahoma City	OK	73134	Y	0.500000	1.12500000	0.09884366%	41-00241-000	Warren	Jefferson
122	Gulfport Appalachia, LLC Attn: Stuart McLain	3001 Quail Springs Parkway	Oklahoma City	OK	73134	Y	0.083333	0.18750000	0.01647394%	41-00241-000	Warren	Jefferson
122	Gulfport Appalachia, LLC Attn: Stuart McLain	3001 Quail Springs Parkway	Oklahoma City	OK	73134	Y	0.083333	0.18750000	0.01647394%	41-00241-000	Warren	Jefferson
122	Gulfport Appalachia, LLC Attn: Stuart McLain	3001 Quail Springs Parkway	Oklahoma City	OK	73134	Y	0.083333	0.18750000	0.01647394%	41-00241-000	Warren	Jefferson
122	Gulfport Appalachia, LLC Attn: Stuart McLain	3001 Quail Springs Parkway	Oklahoma City	OK	73134	Y	0.083333	0.18750000	0.01647394%	41-00241-000	Warren	Jefferson
122	Gulfport Appalachia, LLC Attn: Stuart McLain	3001 Quail Springs Parkway	Oklahoma City	OK	73134	Y	0.083333	0.18750000	0.01647394%	41-00241-000	Warren	Jefferson
123	Gulfport Appalachia, LLC Attn: Stuart McLain	3001 Quail Springs Parkway	Oklahoma City	OK	73134	Y	1.00000000	1.80000000	0.15814986%	41-01183-000	Warren	Jefferson
124	Gulfport Appalachia, LLC Attn: Stuart McLain	3001 Quail Springs Parkway	Oklahoma City	OK	73134	Y	1.00000000	0.72700000	0.06387497%	41-00748-000	Warren	Jefferson
125	Gulfport Appalachia, LLC Attn: Stuart McLain	3001 Quail Springs Parkway	Oklahoma City	OK	73134	Y	1.00000000	0.23000000	0.02020804%	41-01558-000	Warren	Jefferson
126	Gulfport Appalachia, LLC Attn: Stuart McLain	3001 Quail Springs Parkway	Oklahoma City	OK	73134	Y	1.00000000	0.18900000	0.01660574%	41-00128-001	Warren	Jefferson
127	Gulfport Appalachia, LLC Attn: Stuart McLain	3001 Quail Springs Parkway	Oklahoma City	OK	73134	Y	0.500000	0.21450000	0.01884619%	41-00241-000	Warren	Jefferson
127	Gulfport Appalachia, LLC Attn: Stuart McLain	3001 Quail Springs Parkway	Oklahoma City	OK	73134	Y	0.083333	0.03575000	0.00314103%	41-00241-000	Warren	Jefferson
127	Gulfport Appalachia, LLC Attn: Stuart McLain	3001 Quail Springs Parkway	Oklahoma City	OK	73134	Y	0.083333	0.03575000	0.00314103%	41-00241-000	Warren	Jefferson
127	Gulfport Appalachia, LLC Attn: Stuart McLain	3001 Quail Springs Parkway	Oklahoma City	OK	73134	Y	0.083333	0.03575000	0.00314103%	41-00241-000	Warren	Jefferson
127	Gulfport Appalachia, LLC Attn: Stuart McLain	3001 Quail Springs Parkway	Oklahoma City	OK	73134	Y	0.083333	0.03575000	0.00314103%	41-00241-000	Warren	Jefferson

Exhibit A-4

All Committed Working Interest Owners in the proposed Limestone Run South Unit

TRACT NUMBER	COMMITTED WORKING INTEREST OWNER	ADDRESS	CITY	STATE	ZIP	LEASED Y/N	DECIMAL INTEREST IN TRACT	SURFACE ACRES IN UNIT	TRACT PARTICIPATION IN UNIT	TAX MAP PARCEL ID	TOWNSHIP	COUNTY
127	Gulfport Appalachia, LLC Attn: Stuart McLain	3001 Quail Springs Parkway	Oklahoma City	OK	73134	Y	0.083333	0.03575000	0.00314103%	41-00241-000	Warren	Jefferson
128	Gulfport Appalachia, LLC Attn: Stuart McLain	3001 Quail Springs Parkway	Oklahoma City	OK	73134	Y	0.500000	0.79500000	0.06984952%	41-02600-000	Warren	Jefferson
128	Gulfport Appalachia, LLC Attn: Stuart McLain	3001 Quail Springs Parkway	Oklahoma City	OK	73134	Y	0.083333	0.13250000	0.01164159%	41-02600-000	Warren	Jefferson
128	Gulfport Appalachia, LLC Attn: Stuart McLain	3001 Quail Springs Parkway	Oklahoma City	OK	73134	Y	0.083333	0.13250000	0.01164159%	41-02600-000	Warren	Jefferson
128	Gulfport Appalachia, LLC Attn: Stuart McLain	3001 Quail Springs Parkway	Oklahoma City	OK	73134	Y	0.083333	0.13250000	0.01164159%	41-02600-000	Warren	Jefferson
128	Gulfport Appalachia, LLC Attn: Stuart McLain	3001 Quail Springs Parkway	Oklahoma City	OK	73134	Y	0.083333	0.13250000	0.01164159%	41-02600-000	Warren	Jefferson
128	Gulfport Appalachia, LLC Attn: Stuart McLain	3001 Quail Springs Parkway	Oklahoma City	OK	73134	Y	0.083333	0.13250000	0.01164159%	41-02600-000	Warren	Jefferson
129	Gulfport Appalachia, LLC Attn: Stuart McLain	3001 Quail Springs Parkway	Oklahoma City	OK	73134	Y	0.500000	0.34500000	0.03031206%	41-02601-000	Warren	Jefferson
129	Gulfport Appalachia, LLC Attn: Stuart McLain	3001 Quail Springs Parkway	Oklahoma City	OK	73134	Y	0.083333	0.05750000	0.00505201%	41-02601-000	Warren	Jefferson
129	Gulfport Appalachia, LLC Attn: Stuart McLain	3001 Quail Springs Parkway	Oklahoma City	OK	73134	Y	0.083333	0.05750000	0.00505201%	41-02601-000	Warren	Jefferson
129	Gulfport Appalachia, LLC Attn: Stuart McLain	3001 Quail Springs Parkway	Oklahoma City	OK	73134	Y	0.083333	0.05750000	0.00505201%	41-02601-000	Warren	Jefferson
129	Gulfport Appalachia, LLC Attn: Stuart McLain	3001 Quail Springs Parkway	Oklahoma City	OK	73134	Y	0.083333	0.05750000	0.00505201%	41-02601-000	Warren	Jefferson
129	Gulfport Appalachia, LLC Attn: Stuart McLain	3001 Quail Springs Parkway	Oklahoma City	OK	73134	Y	0.083333	0.05750000	0.00505201%	41-02601-000	Warren	Jefferson
130	Gulfport Appalachia, LLC Attn: Stuart McLain	3001 Quail Springs Parkway	Oklahoma City	OK	73134	Y	1.00000000	1.11400000	0.09787719%	41-00376-000	Warren	Jefferson
131	Gulfport Appalachia, LLC Attn: Stuart McLain	3001 Quail Springs Parkway	Oklahoma City	OK	73134	Y	1.00000000	0.10000000	0.00878610%	41-01556-000	Warren	Jefferson
134	Gulfport Appalachia, LLC Attn: Stuart McLain	3001 Quail Springs Parkway	Oklahoma City	OK	73134	Y	1.00000000	0.12700000	0.01115835%	41-02027-000	Warren	Jefferson
135	Gulfport Appalachia, LLC Attn: Stuart McLain	3001 Quail Springs Parkway	Oklahoma City	OK	73134	Y	1.00000000	2.48400000	0.21824680%	41-00698-000	Warren	Jefferson
136	Gulfport Appalachia, LLC Attn: Stuart McLain	3001 Quail Springs Parkway	Oklahoma City	OK	73134	Y	0.500000	2.38600000	0.20963642%	41-00241-000	Warren	Jefferson
136	Gulfport Appalachia, LLC Attn: Stuart McLain	3001 Quail Springs Parkway	Oklahoma City	OK	73134	Y	0.083333	0.39766667	0.03493940%	41-00241-000	Warren	Jefferson
136	Gulfport Appalachia, LLC Attn: Stuart McLain	3001 Quail Springs Parkway	Oklahoma City	OK	73134	Y	0.083333	0.39766667	0.03493940%	41-00241-000	Warren	Jefferson
136	Gulfport Appalachia, LLC Attn: Stuart McLain	3001 Quail Springs Parkway	Oklahoma City	OK	73134	Y	0.083333	0.39766667	0.03493940%	41-00241-000	Warren	Jefferson
136	Gulfport Appalachia, LLC Attn: Stuart McLain	3001 Quail Springs Parkway	Oklahoma City	OK	73134	Y	0.083333	0.39766667	0.03493940%	41-00241-000	Warren	Jefferson

Exhibit A-4

All Committed Working Interest Owners in the proposed Limestone Run South Unit

TRACT NUMBER	COMMITTED WORKING INTEREST OWNER	ADDRESS	CITY	STATE	ZIP	LEASED Y/N	DECIMAL INTEREST IN TRACT	SURFACE ACRES IN UNIT	TRACT PARTICIPATION IN UNIT	TAX MAP PARCEL ID	TOWNSHIP	COUNTY
136	Gulfport Appalachia, LLC Attn: Stuart McLain	3001 Quail Springs Parkway	Oklahoma City	OK	73134	Y	0.083333	0.39766667	0.03493940%	41-00241-000	Warren	Jefferson
137	Gulfport Appalachia, LLC Attn: Stuart McLain	3001 Quail Springs Parkway	Oklahoma City	OK	73134	Y	0.500000	2.84600000	0.25005250%	41-00241-000	Warren	Jefferson
137	Gulfport Appalachia, LLC Attn: Stuart McLain	3001 Quail Springs Parkway	Oklahoma City	OK	73134	Y	0.083333	0.47433333	0.04167542%	41-00241-000	Warren	Jefferson
137	Gulfport Appalachia, LLC Attn: Stuart McLain	3001 Quail Springs Parkway	Oklahoma City	OK	73134	Y	0.083333	0.47433333	0.04167542%	41-00241-000	Warren	Jefferson
137	Gulfport Appalachia, LLC Attn: Stuart McLain	3001 Quail Springs Parkway	Oklahoma City	OK	73134	Y	0.083333	0.47433333	0.04167542%	41-00241-000	Warren	Jefferson
137	Gulfport Appalachia, LLC Attn: Stuart McLain	3001 Quail Springs Parkway	Oklahoma City	OK	73134	Y	0.083333	0.47433333	0.04167542%	41-00241-000	Warren	Jefferson
137	Gulfport Appalachia, LLC Attn: Stuart McLain	3001 Quail Springs Parkway	Oklahoma City	OK	73134	Y	0.083333	0.47433333	0.04167542%	41-00241-000	Warren	Jefferson
139	Gulfport Appalachia, LLC Attn: Stuart McLain	3001 Quail Springs Parkway	Oklahoma City	OK	73134	Y	0.500000	0.00850000	0.00074682%	41-00241-000	Warren	Jefferson
139	Gulfport Appalachia, LLC Attn: Stuart McLain	3001 Quail Springs Parkway	Oklahoma City	OK	73134	Y	0.083333	0.00141667	0.00012447%	41-00241-000	Warren	Jefferson
139	Gulfport Appalachia, LLC Attn: Stuart McLain	3001 Quail Springs Parkway	Oklahoma City	OK	73134	Y	0.083333	0.00141667	0.00012447%	41-00241-000	Warren	Jefferson
139	Gulfport Appalachia, LLC Attn: Stuart McLain	3001 Quail Springs Parkway	Oklahoma City	OK	73134	Y	0.083333	0.00141667	0.00012447%	41-00241-000	Warren	Jefferson
139	Gulfport Appalachia, LLC Attn: Stuart McLain	3001 Quail Springs Parkway	Oklahoma City	OK	73134	Y	0.083333	0.00141667	0.00012447%	41-00241-000	Warren	Jefferson
139	Gulfport Appalachia, LLC Attn: Stuart McLain	3001 Quail Springs Parkway	Oklahoma City	OK	73134	Y	0.083333	0.00141667	0.00012447%	41-00241-000	Warren	Jefferson
140	Gulfport Appalachia, LLC Attn: Stuart McLain	3001 Quail Springs Parkway	Oklahoma City	OK	73134	Y	0.500000	4.26050000	0.37433193%	41-00241-000	Warren	Jefferson
140	Gulfport Appalachia, LLC Attn: Stuart McLain	3001 Quail Springs Parkway	Oklahoma City	OK	73134	Y	0.083333	0.71008333	0.06238865%	41-00241-000	Warren	Jefferson
140	Gulfport Appalachia, LLC Attn: Stuart McLain	3001 Quail Springs Parkway	Oklahoma City	OK	73134	Y	0.083333	0.71008333	0.06238865%	41-00241-000	Warren	Jefferson
140	Gulfport Appalachia, LLC Attn: Stuart McLain	3001 Quail Springs Parkway	Oklahoma City	OK	73134	Y	0.083333	0.71008333	0.06238865%	41-00241-000	Warren	Jefferson
140	Gulfport Appalachia, LLC Attn: Stuart McLain	3001 Quail Springs Parkway	Oklahoma City	OK	73134	Y	0.083333	0.71008333	0.06238865%	41-00241-000	Warren	Jefferson
140	Gulfport Appalachia, LLC Attn: Stuart McLain	3001 Quail Springs Parkway	Oklahoma City	OK	73134	Y	0.083333	0.71008333	0.06238865%	41-00241-000	Warren	Jefferson
143	Gulfport Appalachia, LLC Attn: Stuart McLain	3001 Quail Springs Parkway	Oklahoma City	OK	73134	Y	1.00000000	0.04400000	0.00386589%	42-00311-000	Warren	Jefferson
146	Gulfport Appalachia, LLC Attn: Stuart McLain	3001 Quail Springs Parkway	Oklahoma City	OK	73134	Y	1.00000000	0.84400000	0.07415471%	41-02800-000	Warren	Jefferson
147	Gulfport Appalachia, LLC Attn: Stuart McLain	3001 Quail Springs Parkway	Oklahoma City	OK	73134	Y	1.00000000	7.47000000	0.65632191%	42-00292-000	Warren	Jefferson

Exhibit A-4

All Committed Working Interest Owners in the proposed Limestone Run South Unit

TRACT NUMBER	COMMITTED WORKING INTEREST OWNER	ADDRESS	CITY	STATE	ZIP	LEASED Y/N	DECIMAL INTEREST IN TRACT	SURFACE ACRES IN UNIT	TRACT PARTICIPATION IN UNIT	TAX MAP PARCEL ID	TOWNSHIP	COUNTY
148	Gulfport Appalachia, LLC Attn: Stuart McLain	3001 Quail Springs Parkway	Oklahoma City	OK	73134	Y	1.00000000	0.00500000	0.00043931%	41-01587-001	Warren	Jefferson
149	Gulfport Appalachia, LLC Attn: Stuart McLain	3001 Quail Springs Parkway	Oklahoma City	OK	73134	Y	1.00000000	0.38700000	0.03400222%	41-01587-000	Warren	Jefferson
150	Gulfport Appalachia, LLC Attn: Stuart McLain	3001 Quail Springs Parkway	Oklahoma City	OK	73134	Y	1.00000000	1.31600000	0.11562512%	42-00237-000	Warren	Jefferson
151	Gulfport Appalachia, LLC Attn: Stuart McLain	3001 Quail Springs Parkway	Oklahoma City	OK	73134	Y	1.00000000	0.65000000	0.05710967%	42-00016-000	Warren	Jefferson
152	Gulfport Appalachia, LLC Attn: Stuart McLain	3001 Quail Springs Parkway	Oklahoma City	OK	73134	Y	1.00000000	0.51000000	0.04480913%	42-00245-000	Warren	Jefferson
153	Gulfport Appalachia, LLC Attn: Stuart McLain	3001 Quail Springs Parkway	Oklahoma City	OK	73134	Y	1.00000000	0.32000000	0.02811553%	42-00228-000	Warren	Jefferson
154	Gulfport Appalachia, LLC Attn: Stuart McLain	3001 Quail Springs Parkway	Oklahoma City	OK	73134	Y	1.00000000	0.30000000	0.02635831%	42-00229-000	Warren	Jefferson
157	Gulfport Appalachia, LLC Attn: Stuart McLain	3001 Quail Springs Parkway	Oklahoma City	OK	73134	Y	0.50000000	2.27300000	0.19970813%	42-00043-000	Warren	Jefferson
157	Gulfport Appalachia, LLC Attn: Stuart McLain	3001 Quail Springs Parkway	Oklahoma City	OK	73134	Y	0.08333333	0.37883333	0.03328469%	42-00043-000	Warren	Jefferson
157	Gulfport Appalachia, LLC Attn: Stuart McLain	3001 Quail Springs Parkway	Oklahoma City	OK	73134	Y	0.08333333	0.37883333	0.03328469%	42-00043-000	Warren	Jefferson
157	Gulfport Appalachia, LLC Attn: Stuart McLain	3001 Quail Springs Parkway	Oklahoma City	OK	73134	Y	0.08333333	0.37883333	0.03328469%	42-00043-000	Warren	Jefferson
157	Gulfport Appalachia, LLC Attn: Stuart McLain	3001 Quail Springs Parkway	Oklahoma City	OK	73134	Y	0.08333333	0.37883333	0.03328469%	42-00043-000	Warren	Jefferson
157	Gulfport Appalachia, LLC Attn: Stuart McLain	3001 Quail Springs Parkway	Oklahoma City	OK	73134	Y	0.08333333	0.37883333	0.03328469%	42-00043-000	Warren	Jefferson
166	Gulfport Appalachia, LLC Attn: Stuart McLain	3001 Quail Springs Parkway	Oklahoma City	OK	73134	Y	1.00000000	0.08700000	0.00764391%	42-00011-000	Warren	Jefferson
167	Gulfport Appalachia, LLC Attn: Stuart McLain	3001 Quail Springs Parkway	Oklahoma City	OK	73134	Y	1.00000000	4.32400000	0.37991110%	42-00263-000	Warren	Jefferson
174	Gulfport Appalachia, LLC Attn: Stuart McLain	3001 Quail Springs Parkway	Oklahoma City	OK	73134	Y	1.00000000	0.30000000	0.02635831%	42-00269-000	Warren	Jefferson
176	Gulfport Appalachia, LLC Attn: Stuart McLain	3001 Quail Springs Parkway	Oklahoma City	OK	73134	Y	1.00000000	0.50000000	0.04393052%	42-00272-000	Warren	Jefferson
180	Gulfport Appalachia, LLC Attn: Stuart McLain	3001 Quail Springs Parkway	Oklahoma City	OK	73134	Y	1.00000000	0.41000000	0.03602302%	42-00238-000	Warren	Jefferson
182	Gulfport Appalachia, LLC Attn: Stuart McLain	3001 Quail Springs Parkway	Oklahoma City	OK	73134	Y	1.00000000	0.17000000	0.01493638%	42-00246-000	Warren	Jefferson
184	Gulfport Appalachia, LLC Attn: Stuart McLain	3001 Quail Springs Parkway	Oklahoma City	OK	73134	Y	1.00000000	0.57700000	0.05069582%	42-00391-004	Warren	Jefferson
185	Gulfport Appalachia, LLC Attn: Stuart McLain	3001 Quail Springs Parkway	Oklahoma City	OK	73134	Y	1.00000000	1.29700000	0.11395576%	42-00391-000	Warren	Jefferson
186	Gulfport Appalachia, LLC Attn: Stuart McLain	3001 Quail Springs Parkway	Oklahoma City	OK	73134	Y	1.00000000	1.06000000	0.09313269%	42-00391-003	Warren	Jefferson

Exhibit A-4

All Committed Working Interest Owners in the proposed Limestone Run South Unit

TRACT NUMBER	COMMITTED WORKING INTEREST OWNER	ADDRESS	CITY	STATE	ZIP	LEASED Y/N	DECIMAL INTEREST IN TRACT	SURFACE ACRES IN UNIT	TRACT PARTICIPATION IN UNIT	TAX MAP PARCEL ID	TOWNSHIP	COUNTY
187	Gulfport Appalachia, LLC Attn: Stuart McLain	3001 Quail Springs Parkway	Oklahoma City	OK	73134	Y	1.00000000	0.21600000	0.01897798%	42-00337-000	Warren	Jefferson
188	Gulfport Appalachia, LLC Attn: Stuart McLain	3001 Quail Springs Parkway	Oklahoma City	OK	73134	Y	1.00000000	0.52300000	0.04595132%	42-00224-000	Warren	Jefferson
189	Gulfport Appalachia, LLC Attn: Stuart McLain	3001 Quail Springs Parkway	Oklahoma City	OK	73134	Y	1.00000000	0.46000000	0.04041607%	42-00351-000	Warren	Jefferson
190	Gulfport Appalachia, LLC Attn: Stuart McLain	3001 Quail Springs Parkway	Oklahoma City	OK	73134	Y	1.00000000	0.45900000	0.04032821%	42-00305-000	Warren	Jefferson
191	Gulfport Appalachia, LLC Attn: Stuart McLain	3001 Quail Springs Parkway	Oklahoma City	OK	73134	Y	1.00000000	0.48000000	0.04217330%	42-00101-000	Warren	Jefferson
192	Gulfport Appalachia, LLC Attn: Stuart McLain	3001 Quail Springs Parkway	Oklahoma City	OK	73134	Y	1.00000000	0.62000000	0.05447384%	42-00217-000	Warren	Jefferson
194	Gulfport Appalachia, LLC Attn: Stuart McLain	3001 Quail Springs Parkway	Oklahoma City	OK	73134	Y	0.50000000	0.10500000	0.00922541%	42-00187-000	Warren	Jefferson
197	Gulfport Appalachia, LLC Attn: Stuart McLain	3001 Quail Springs Parkway	Oklahoma City	OK	73134	Y	1.00000000	0.24000000	0.02108665%	42-00273-000	Warren	Jefferson
198	Gulfport Appalachia, LLC Attn: Stuart McLain	3001 Quail Springs Parkway	Oklahoma City	OK	73134	Y	1.00000000	0.19000000	0.01669360%	42-00279-000	Warren	Jefferson
199	Gulfport Appalachia, LLC Attn: Stuart McLain	3001 Quail Springs Parkway	Oklahoma City	OK	73134	Y	1.00000000	0.19000000	0.01669360%	42-00278-000	Warren	Jefferson
200	Gulfport Appalachia, LLC Attn: Stuart McLain	3001 Quail Springs Parkway	Oklahoma City	OK	73134	Y	1.00000000	0.19000000	0.01669360%	42-00277-000	Warren	Jefferson
201	Gulfport Appalachia, LLC Attn: Stuart McLain	3001 Quail Springs Parkway	Oklahoma City	OK	73134	Y	1.00000000	0.17000000	0.01493638%	42-00276-000	Warren	Jefferson
202	Gulfport Appalachia, LLC Attn: Stuart McLain	3001 Quail Springs Parkway	Oklahoma City	OK	73134	Y	1.00000000	0.22000000	0.01932943%	42-00267-000	Warren	Jefferson
203	Gulfport Appalachia, LLC Attn: Stuart McLain	3001 Quail Springs Parkway	Oklahoma City	OK	73134	Y	1.00000000	0.17000000	0.01493638%	42-00274-000	Warren	Jefferson
204	Gulfport Appalachia, LLC Attn: Stuart McLain	3001 Quail Springs Parkway	Oklahoma City	OK	73134	Y	1.00000000	0.17000000	0.01493638%	42-00275-000	Warren	Jefferson
210	Gulfport Appalachia, LLC Attn: Stuart McLain	3001 Quail Springs Parkway	Oklahoma City	OK	73134	Y	1.00000000	0.03000000	0.00263583%	42-00362-000	Warren	Jefferson
212	Gulfport Appalachia, LLC Attn: Stuart McLain	3001 Quail Springs Parkway	Oklahoma City	OK	73134	Y	1.00000000	0.43800000	0.03848313%	42-00253-000	Warren	Jefferson
213	Gulfport Appalachia, LLC Attn: Stuart McLain	3001 Quail Springs Parkway	Oklahoma City	OK	73134	Y	0.66666700	0.25333346	0.02225814%	42-00170-000	Warren	Jefferson
213	Gulfport Appalachia, LLC Attn: Stuart McLain	3001 Quail Springs Parkway	Oklahoma City	OK	73134	Y	0.33333300	0.12666654	0.01112905%	42-00170-000	Warren	Jefferson
214	Gulfport Appalachia, LLC Attn: Stuart McLain	3001 Quail Springs Parkway	Oklahoma City	OK	73134	Y	0.66666700	0.04666669	0.00410018%	42-00413-001	Warren	Jefferson
214	Gulfport Appalachia, LLC Attn: Stuart McLain	3001 Quail Springs Parkway	Oklahoma City	OK	73134	Y	0.33333300	0.02333331	0.00205009%	42-00413-001	Warren	Jefferson
215	Gulfport Appalachia, LLC Attn: Stuart McLain	3001 Quail Springs Parkway	Oklahoma City	OK	73134	Y	1.00000000	1.03300000	0.09076045%	42-00413-002	Warren	Jefferson

Exhibit A-4

All Committed Working Interest Owners in the proposed Limestone Run South Unit

TRACT NUMBER	COMMITTED WORKING INTEREST OWNER	ADDRESS	CITY	STATE	ZIP	LEASED Y/N	DECIMAL INTEREST IN TRACT	SURFACE ACRES IN UNIT	TRACT PARTICIPATION IN UNIT	TAX MAP PARCEL ID	TOWNSHIP	COUNTY
216	Gulfport Appalachia, LLC Attn: Stuart McLain	3001 Quail Springs Parkway	Oklahoma City	OK	73134	Y	1.00000000	0.18400000	0.01616643%	42-00008-000	Warren	Jefferson
217	Gulfport Appalachia, LLC Attn: Stuart McLain	3001 Quail Springs Parkway	Oklahoma City	OK	73134	Y	1.00000000	5.56300000	0.48877092%	42-00314-000	Warren	Jefferson
218	Gulfport Appalachia, LLC Attn: Stuart McLain	3001 Quail Springs Parkway	Oklahoma City	OK	73134	Y	1.00000000	1.34700000	0.11834881%	42-00391-002	Warren	Jefferson
219	Gulfport Appalachia, LLC Attn: Stuart McLain	3001 Quail Springs Parkway	Oklahoma City	OK	73134	Y	1.00000000	36.99400000	3.25033102%	42-00080-000	Warren	Jefferson
220	Gulfport Appalachia, LLC Attn: Stuart McLain	3001 Quail Springs Parkway	Oklahoma City	OK	73134	Y	1.00000000	3.40000000	0.29872751%	42-00081-000	Warren	Jefferson
221	Gulfport Appalachia, LLC Attn: Stuart McLain	3001 Quail Springs Parkway	Oklahoma City	OK	73134	Y	1.00000000	1.37000000	0.12036961%	42-00078-000	Warren	Jefferson
222	Gulfport Appalachia, LLC Attn: Stuart McLain	3001 Quail Springs Parkway	Oklahoma City	OK	73134	Y	1.00000000	0.02100000	0.00184508%	42-00316-000	Warren	Jefferson
224	Gulfport Appalachia, LLC Attn: Stuart McLain	3001 Quail Springs Parkway	Oklahoma City	OK	73134	Y	1.00000000	0.16000000	0.01405777%	42-00061-000	Warren	Jefferson
225	Gulfport Appalachia, LLC Attn: Stuart McLain	3001 Quail Springs Parkway	Oklahoma City	OK	73134	Y	1.00000000	0.96400000	0.08469803%	42-00007-000	Warren	Jefferson
226	Gulfport Appalachia, LLC Attn: Stuart McLain	3001 Quail Springs Parkway	Oklahoma City	OK	73134	Y	1.00000000	0.83000000	0.07292466%	42-00198-000	Warren	Jefferson
227	Gulfport Appalachia, LLC Attn: Stuart McLain	3001 Quail Springs Parkway	Oklahoma City	OK	73134	Y	1.00000000	0.96000000	0.08434659%	42-00251-000	Warren	Jefferson
230	Gulfport Appalachia, LLC Attn: Stuart McLain	3001 Quail Springs Parkway	Oklahoma City	OK	73134	Y	1.00000000	1.30000000	0.11421934%	42-00364-000	Warren	Jefferson
231	Gulfport Appalachia, LLC Attn: Stuart McLain	3001 Quail Springs Parkway	Oklahoma City	OK	73134	Y	1.00000000	1.04000000	0.09137547%	42-00001-000	Warren	Jefferson
232	Gulfport Appalachia, LLC Attn: Stuart McLain	3001 Quail Springs Parkway	Oklahoma City	OK	73134	Y	0.33333333	0.22966667	0.02017875%	42-00009-000	Warren	Jefferson
232	Gulfport Appalachia, LLC Attn: Stuart McLain	3001 Quail Springs Parkway	Oklahoma City	OK	73134	Y	0.33333333	0.22966667	0.02017875%	42-00009-000	Warren	Jefferson
237	Gulfport Appalachia, LLC Attn: Stuart McLain	3001 Quail Springs Parkway	Oklahoma City	OK	73134	Y	1.00000000	0.23200000	0.02038376%	42-00045-000	Warren	Jefferson
240	Gulfport Appalachia, LLC Attn: Stuart McLain	3001 Quail Springs Parkway	Oklahoma City	OK	73134	Y	1.00000000	0.06600000	0.00579883%	42-00390-000	Warren	Jefferson
242	Gulfport Appalachia, LLC Attn: Stuart McLain	3001 Quail Springs Parkway	Oklahoma City	OK	73134	Y	1.00000000	0.23200000	0.02038376%	42-00173-000	Warren	Jefferson
243	Gulfport Appalachia, LLC Attn: Stuart McLain	3001 Quail Springs Parkway	Oklahoma City	OK	73134	Y	1.00000000	0.23200000	0.02038376%	42-00005-000	Warren	Jefferson
244	Gulfport Appalachia, LLC Attn: Stuart McLain	3001 Quail Springs Parkway	Oklahoma City	OK	73134	Y	1.00000000	0.23200000	0.02038376%	42-00054-000	Warren	Jefferson
245	Gulfport Appalachia, LLC Attn: Stuart McLain	3001 Quail Springs Parkway	Oklahoma City	OK	73134	Y	1.00000000	0.23200000	0.02038376%	42-00244-000	Warren	Jefferson
246	Gulfport Appalachia, LLC Attn: Stuart McLain	3001 Quail Springs Parkway	Oklahoma City	OK	73134	Y	1.00000000	0.23200000	0.02038376%	42-00243-000	Warren	Jefferson

Exhibit A-4

All Committed Working Interest Owners in the proposed Limestone Run South Unit

TRACT NUMBER	COMMITTED WORKING INTEREST OWNER	ADDRESS	CITY	STATE	ZIP	LEASED Y/N	DECIMAL INTEREST IN TRACT	SURFACE ACRES IN UNIT	TRACT PARTICIPATION IN UNIT	TAX MAP PARCEL ID	TOWNSHIP	COUNTY
253	Gulfport Appalachia, LLC Attn: Stuart McLain	3001 Quail Springs Parkway	Oklahoma City	OK	73134	Y	1.00000000	0.02800000	0.00246011%	42-00021-000	Warren	Jefferson
254	Gulfport Appalachia, LLC Attn: Stuart McLain	3001 Quail Springs Parkway	Oklahoma City	OK	73134	Y	1.00000000	0.12300000	0.01080691%	42-00018-000	Warren	Jefferson
255	Gulfport Appalachia, LLC Attn: Stuart McLain	3001 Quail Springs Parkway	Oklahoma City	OK	73134	Y	1.00000000	0.21400000	0.01880226%	42-00019-000	Warren	Jefferson
261	Gulfport Appalachia, LLC Attn: Stuart McLain	3001 Quail Springs Parkway	Oklahoma City	OK	73134	Y	1.00000000	0.20900000	0.01836296%	42-00266-000	Warren	Jefferson
261	Gulfport Appalachia, LLC Attn: Stuart McLain	3001 Quail Springs Parkway	Oklahoma City	OK	73134	Y	***	***	***	42-00266-000	Warren	Jefferson
265	Gulfport Appalachia, LLC Attn: Stuart McLain	3001 Quail Springs Parkway	Oklahoma City	OK	73134	Y	1.00000000	0.22500000	0.01976873%	42-00125-000	Warren	Jefferson
266	Gulfport Appalachia, LLC Attn: Stuart McLain	3001 Quail Springs Parkway	Oklahoma City	OK	73134	Y	1.00000000	0.22500000	0.01976873%	42-00126-000	Warren	Jefferson
267	Gulfport Appalachia, LLC Attn: Stuart McLain	3001 Quail Springs Parkway	Oklahoma City	OK	73134	Y	1.00000000	0.22500000	0.01976873%	42-00031-000	Warren	Jefferson
268	Gulfport Appalachia, LLC Attn: Stuart McLain	3001 Quail Springs Parkway	Oklahoma City	OK	73134	Y	1.00000000	0.07000000	0.00615027%	42-00032-000	Warren	Jefferson
273	Gulfport Appalachia, LLC Attn: Stuart McLain	3001 Quail Springs Parkway	Oklahoma City	OK	73134	Y	1.00000000	0.22500000	0.01976873%	42-00213-000	Warren	Jefferson
274	Gulfport Appalachia, LLC Attn: Stuart McLain	3001 Quail Springs Parkway	Oklahoma City	OK	73134	Y	1.00000000	0.16500000	0.01449707%	42-00134-000	Warren	Jefferson
275	Gulfport Appalachia, LLC Attn: Stuart McLain	3001 Quail Springs Parkway	Oklahoma City	OK	73134	Y	1.00000000	0.22500000	0.01976873%	42-00171-000	Warren	Jefferson
276	Gulfport Appalachia, LLC Attn: Stuart McLain	3001 Quail Springs Parkway	Oklahoma City	OK	73134	Y	1.00000000	0.22500000	0.01976873%	42-00298-000	Warren	Jefferson
281	Gulfport Appalachia, LLC Attn: Stuart McLain	3001 Quail Springs Parkway	Oklahoma City	OK	73134	Y	1.00000000	0.05000000	0.00439305%	42-00319-000	Warren	Jefferson
282	Gulfport Appalachia, LLC Attn: Stuart McLain	3001 Quail Springs Parkway	Oklahoma City	OK	73134	Y	1.00000000	0.04800000	0.00421733%	42-00194-000	Warren	Jefferson
284	Gulfport Appalachia, LLC Attn: Stuart McLain	3001 Quail Springs Parkway	Oklahoma City	OK	73134	Y	1.00000000	0.16000000	0.01405777%	42-00029-000	Warren	Jefferson
285	Gulfport Appalachia, LLC Attn: Stuart McLain	3001 Quail Springs Parkway	Oklahoma City	OK	73134	Y	0.33333333	0.04333333	0.00380731%	42-00077-000	Warren	Jefferson
286	Gulfport Appalachia, LLC Attn: Stuart McLain	3001 Quail Springs Parkway	Oklahoma City	OK	73134	Y	0.33333333	0.03666667	0.00322157%	42-00088-000	Warren	Jefferson
290	Gulfport Appalachia, LLC Attn: Stuart McLain	3001 Quail Springs Parkway	Oklahoma City	OK	73134	Y	0.75000000	0.31950000	0.02807160%	41-00284-000	Warren	Jefferson
291	Gulfport Appalachia, LLC Attn: Stuart McLain	3001 Quail Springs Parkway	Oklahoma City	OK	73134	Y	1.00000000	0.61000000	0.05359523%	41-01263-000	Warren	Jefferson
292	Gulfport Appalachia, LLC Attn: Stuart McLain	3001 Quail Springs Parkway	Oklahoma City	OK	73134	Y	1.00000000	0.23000000	0.02020804%	41-01557-000	Warren	Jefferson
293	Gulfport Appalachia, LLC Attn: Stuart McLain	3001 Quail Springs Parkway	Oklahoma City	OK	73134	Y	1.00000000	0.68900000	0.06053625%	42-00137-000	Warren	Jefferson

Exhibit A-4

All Committed Working Interest Owners in the proposed Limestone Run South Unit

TRACT NUMBER	COMMITTED WORKING INTEREST OWNER	ADDRESS	CITY	STATE	ZIP	LEASED Y/N	DECIMAL INTEREST IN TRACT	SURFACE ACRES IN UNIT	TRACT PARTICIPATION IN UNIT	TAX MAP PARCEL ID	TOWNSHIP	COUNTY
294	Gulfport Appalachia, LLC Attn: Stuart McLain	3001 Quail Springs Parkway	Oklahoma City	OK	73134	Y	1.00000000	0.68900000	0.06053625%	42-00291-000	Warren	Jefferson
297	Gulfport Appalachia, LLC Attn: Stuart McLain	3001 Quail Springs Parkway	Oklahoma City	OK	73134	Y	1.00000000	0.11000000	0.00966471%	42-00363-000	Warren	Jefferson
298	Gulfport Appalachia, LLC Attn: Stuart McLain	3001 Quail Springs Parkway	Oklahoma City	OK	73134	Y	1.00000000	1.32000000	0.11597656%	42-00328-000	Warren	Jefferson
300	Gulfport Appalachia, LLC Attn: Stuart McLain	3001 Quail Springs Parkway	Oklahoma City	OK	73134	Y	1.00000000	0.18000000	0.01581499%	42-00193-000	Warren	Jefferson
318	Gulfport Appalachia, LLC Attn: Stuart McLain	3001 Quail Springs Parkway	Oklahoma City	OK	73134	Y	1.00000000	2.00000000	0.17572206%	43-00995-000	Warren	Jefferson
335	Gulfport Appalachia, LLC Attn: Stuart McLain	3001 Quail Springs Parkway	Oklahoma City	OK	73134	Y	1.00000000	0.12300000	0.01080691%	43-00916-000	Warren	Jefferson
345	Gulfport Appalachia, LLC Attn: Stuart McLain	3001 Quail Springs Parkway	Oklahoma City	OK	73134	Y	1.00000000	0.24000000	0.02108665%	43-01432-000	Warren	Jefferson
380	Gulfport Appalachia, LLC Attn: Stuart McLain	3001 Quail Springs Parkway	Oklahoma City	OK	73134	Y	0.25000000	0.04950000	0.00434912%	43-00824-000	Warren	Jefferson
380	Gulfport Appalachia, LLC Attn: Stuart McLain	3001 Quail Springs Parkway	Oklahoma City	OK	73134	Y	0.25000000	0.04950000	0.00434912%	43-00824-000	Warren	Jefferson
382	Gulfport Appalachia, LLC Attn: Stuart McLain	3001 Quail Springs Parkway	Oklahoma City	OK	73134	Y	1.00000000	0.19800000	0.01739648%	43-00699-000	Warren	Jefferson
383	Gulfport Appalachia, LLC Attn: Stuart McLain	3001 Quail Springs Parkway	Oklahoma City	OK	73134	Y	1.00000000	0.08000000	0.00702888%	43-00700-000	Warren	Jefferson
393	Gulfport Appalachia, LLC Attn: Stuart McLain	3001 Quail Springs Parkway	Oklahoma City	OK	73134	Y	1.00000000	0.06900000	0.00606241%	43-00480-000	Warren	Jefferson
402	Gulfport Appalachia, LLC Attn: Stuart McLain	3001 Quail Springs Parkway	Oklahoma City	OK	73134	Y	1.00000000	0.05800000	0.00509594%	43-01001-000	Warren	Jefferson
403	Gulfport Appalachia, LLC Attn: Stuart McLain	3001 Quail Springs Parkway	Oklahoma City	OK	73134	Y	1.00000000	0.19800000	0.01739648%	43-01000-000	Warren	Jefferson
408	Gulfport Appalachia, LLC Attn: Stuart McLain	3001 Quail Springs Parkway	Oklahoma City	OK	73134	Y	1.00000000	0.04000000	0.00351444%	43-00863-000	Warren	Jefferson
409	Gulfport Appalachia, LLC Attn: Stuart McLain	3001 Quail Springs Parkway	Oklahoma City	OK	73134	Y	1.00000000	0.19800000	0.01739648%	43-00862-000	Warren	Jefferson
410	Gulfport Appalachia, LLC Attn: Stuart McLain	3001 Quail Springs Parkway	Oklahoma City	OK	73134	Y	1.00000000	0.19800000	0.01739648%	43-01411-000	Warren	Jefferson
411	Gulfport Appalachia, LLC Attn: Stuart McLain	3001 Quail Springs Parkway	Oklahoma City	OK	73134	Y	1.00000000	0.09900000	0.00869824%	43-00860-000	Warren	Jefferson
412	Gulfport Appalachia, LLC Attn: Stuart McLain	3001 Quail Springs Parkway	Oklahoma City	OK	73134	Y	1.00000000	0.09900000	0.00869824%	43-01076-000	Warren	Jefferson
414	Gulfport Appalachia, LLC Attn: Stuart McLain	3001 Quail Springs Parkway	Oklahoma City	OK	73134	Y	1.00000000	0.19800000	0.01739648%	43-00457-000	Warren	Jefferson
423	Gulfport Appalachia, LLC Attn: Stuart McLain	3001 Quail Springs Parkway	Oklahoma City	OK	73134	Y	0.50000000	0.04500000	0.00395375%	43-00472-000	Warren	Jefferson
429	Gulfport Appalachia, LLC Attn: Stuart McLain	3001 Quail Springs Parkway	Oklahoma City	OK	73134	Y	1.00000000	0.13600000	0.01194910%	43-00482-000	Warren	Jefferson

Exhibit A-4

All Committed Working Interest Owners in the proposed Limestone Run South Unit

TRACT NUMBER	COMMITTED WORKING INTEREST OWNER	ADDRESS	CITY	STATE	ZIP	LEASED Y/N	DECIMAL INTEREST IN TRACT	SURFACE ACRES IN UNIT	TRACT PARTICIPATION IN UNIT	TAX MAP PARCEL ID	TOWNSHIP	COUNTY
433	Gulfport Appalachia, LLC Attn: Stuart McLain	3001 Quail Springs Parkway	Oklahoma City	OK	73134	Y	1.00000000	0.19800000	0.01739648%	43-01222-000	Warren	Jefferson
435	Gulfport Appalachia, LLC Attn: Stuart McLain	3001 Quail Springs Parkway	Oklahoma City	OK	73134	Y	1.00000000	0.19800000	0.01739648%	43-00967-000	Warren	Jefferson
451	Gulfport Appalachia, LLC Attn: Stuart McLain	3001 Quail Springs Parkway	Oklahoma City	OK	73134	Y	1.00000000	0.19800000	0.01739648%	43-00554-000	Warren	Jefferson
473	Gulfport Appalachia, LLC Attn: Stuart McLain	3001 Quail Springs Parkway	Oklahoma City	OK	73134	Y	1.00000000	0.20000000	0.01757221%	43-00873-000	Warren	Jefferson
493	Gulfport Appalachia, LLC Attn: Stuart McLain	3001 Quail Springs Parkway	Oklahoma City	OK	73134	Y	1.00000000	0.10000000	0.00878610%	43-01195-000	Warren	Jefferson
509	Gulfport Appalachia, LLC Attn: Stuart McLain	3001 Quail Springs Parkway	Oklahoma City	OK	73134	Y	0.33333333	0.05000000	0.00439305%	43-00462-000	Warren	Jefferson
509	Gulfport Appalachia, LLC Attn: Stuart McLain	3001 Quail Springs Parkway	Oklahoma City	OK	73134	Y	0.66666667	0.10000000	0.00878610%	43-00462-000	Warren	Jefferson
511	Gulfport Appalachia, LLC Attn: Stuart McLain	3001 Quail Springs Parkway	Oklahoma City	OK	73134	Y	1.00000000	0.15100000	0.01326702%	43-01350-000	Warren	Jefferson
512	Gulfport Appalachia, LLC Attn: Stuart McLain	3001 Quail Springs Parkway	Oklahoma City	OK	73134	Y	1.00000000	0.25900000	0.02275601%	43-00857-000	Warren	Jefferson
517	Gulfport Appalachia, LLC Attn: Stuart McLain	3001 Quail Springs Parkway	Oklahoma City	OK	73134	Y	1.00000000	0.19800000	0.01739648%	43-00604-000	Warren	Jefferson
518	Gulfport Appalachia, LLC Attn: Stuart McLain	3001 Quail Springs Parkway	Oklahoma City	OK	73134	Y	1.00000000	0.67300000	0.05913047%	43-01445-000	Warren	Jefferson
520	Gulfport Appalachia, LLC Attn: Stuart McLain	3001 Quail Springs Parkway	Oklahoma City	OK	73134	Y	1.00000000	1.17100000	0.10288527%	43-00431-000	Warren	Jefferson
521	Gulfport Appalachia, LLC Attn: Stuart McLain	3001 Quail Springs Parkway	Oklahoma City	OK	73134	Y	1.00000000	0.23200000	0.02038376%	43-01077-000	Warren	Jefferson
527	Gulfport Appalachia, LLC Attn: Stuart McLain	3001 Quail Springs Parkway	Oklahoma City	OK	73134	Y	1.00000000	0.12900000	0.01133407%	43-01650-000	Warren	Jefferson
528	Gulfport Appalachia, LLC Attn: Stuart McLain	3001 Quail Springs Parkway	Oklahoma City	OK	73134	Y	1.00000000	0.24000000	0.02108665%	43-00391-000	Warren	Jefferson
529	Gulfport Appalachia, LLC Attn: Stuart McLain	3001 Quail Springs Parkway	Oklahoma City	OK	73134	Y	1.00000000	0.23200000	0.02038376%	43-00953-000	Warren	Jefferson
531	Gulfport Appalachia, LLC Attn: Stuart McLain	3001 Quail Springs Parkway	Oklahoma City	OK	73134	Y	1.00000000	0.13100000	0.01150980%	43-01366-000	Warren	Jefferson
537	Gulfport Appalachia, LLC Attn: Stuart McLain	3001 Quail Springs Parkway	Oklahoma City	OK	73134	Y	1.00000000	0.13000000	0.01142193%	43-00490-000	Warren	Jefferson
541	Gulfport Appalachia, LLC Attn: Stuart McLain	3001 Quail Springs Parkway	Oklahoma City	OK	73134	Y	1.00000000	0.14000000	0.01230054%	43-00516-000	Warren	Jefferson
542	Gulfport Appalachia, LLC Attn: Stuart McLain	3001 Quail Springs Parkway	Oklahoma City	OK	73134	Y	1.00000000	0.14000000	0.01230054%	43-00515-000	Warren	Jefferson
577	Gulfport Appalachia, LLC Attn: Stuart McLain	3001 Quail Springs Parkway	Oklahoma City	OK	73134	Y	1.00000000	0.14000000	0.01230054%	43-00403-000	Warren	Jefferson
581	Gulfport Appalachia, LLC Attn: Stuart McLain	3001 Quail Springs Parkway	Oklahoma City	OK	73134	Y	1.00000000	0.15000000	0.01317915%	43-01091-000	Warren	Jefferson

Exhibit A-4

All Committed Working Interest Owners in the proposed Limestone Run South Unit

TRACT NUMBER	COMMITTED WORKING INTEREST OWNER	ADDRESS	CITY	STATE	ZIP	LEASED Y/N	DECIMAL INTEREST IN TRACT	SURFACE ACRES IN UNIT	TRACT PARTICIPATION IN UNIT	TAX MAP PARCEL ID	TOWNSHIP	COUNTY
583	Gulfport Appalachia, LLC Attn: Stuart McLain	3001 Quail Springs Parkway	Oklahoma City	OK	73134	Y	1.00000000	0.21000000	0.01845082%	43-00520-000	Warren	Jefferson
586	Gulfport Appalachia, LLC Attn: Stuart McLain	3001 Quail Springs Parkway	Oklahoma City	OK	73134	Y	1.00000000	0.15900000	0.01396990%	43-00817-000	Warren	Jefferson
587	Gulfport Appalachia, LLC Attn: Stuart McLain	3001 Quail Springs Parkway	Oklahoma City	OK	73134	Y	1.00000000	0.15900000	0.01396990%	43-00816-000	Warren	Jefferson
592	Gulfport Appalachia, LLC Attn: Stuart McLain	3001 Quail Springs Parkway	Oklahoma City	OK	73134	Y	1.00000000	0.15000000	0.01317915%	43-00407-000	Warren	Jefferson
593	Gulfport Appalachia, LLC Attn: Stuart McLain	3001 Quail Springs Parkway	Oklahoma City	OK	73134	Y	1.00000000	0.20000000	0.01757221%	43-00592-000	Warren	Jefferson
594	Gulfport Appalachia, LLC Attn: Stuart McLain	3001 Quail Springs Parkway	Oklahoma City	OK	73134	Y	1.00000000	0.15000000	0.01317915%	43-00881-000	Warren	Jefferson
597	Gulfport Appalachia, LLC Attn: Stuart McLain	3001 Quail Springs Parkway	Oklahoma City	OK	73134	Y	1.00000000	0.15900000	0.01396990%	43-00875-000	Warren	Jefferson
598	Gulfport Appalachia, LLC Attn: Stuart McLain	3001 Quail Springs Parkway	Oklahoma City	OK	73134	Y	1.00000000	0.15900000	0.01396990%	43-00668-000	Warren	Jefferson
600	Gulfport Appalachia, LLC Attn: Stuart McLain	3001 Quail Springs Parkway	Oklahoma City	OK	73134	Y	1.00000000	0.15200000	0.01335488%	43-01006-000	Warren	Jefferson
618	Gulfport Appalachia, LLC Attn: Stuart McLain	3001 Quail Springs Parkway	Oklahoma City	OK	73134	Y	1.00000000	0.16000000	0.01405777%	43-01272-000	Warren	Jefferson
620	Gulfport Appalachia, LLC Attn: Stuart McLain	3001 Quail Springs Parkway	Oklahoma City	OK	73134	Y	1.00000000	0.16000000	0.01405777%	43-01026-000	Warren	Jefferson
620	Gulfport Appalachia, LLC Attn: Stuart McLain	3001 Quail Springs Parkway	Oklahoma City	OK	73134	Y	***	***	***	43-01026-000	Warren	Jefferson
621	Gulfport Appalachia, LLC Attn: Stuart McLain	3001 Quail Springs Parkway	Oklahoma City	OK	73134	Y	1.00000000	0.15000000	0.01317915%	43-00564-000	Warren	Jefferson
622	Gulfport Appalachia, LLC Attn: Stuart McLain	3001 Quail Springs Parkway	Oklahoma City	OK	73134	Y	1.00000000	0.15000000	0.01317915%	43-00563-000	Warren	Jefferson
629	Gulfport Appalachia, LLC Attn: Stuart McLain	3001 Quail Springs Parkway	Oklahoma City	OK	73134	Y	1.00000000	0.11200000	0.00984044%	43-00830-000	Warren	Jefferson
630	Gulfport Appalachia, LLC Attn: Stuart McLain	3001 Quail Springs Parkway	Oklahoma City	OK	73134	Y	1.00000000	0.11200000	0.00984044%	43-00829-000	Warren	Jefferson
631	Gulfport Appalachia, LLC Attn: Stuart McLain	3001 Quail Springs Parkway	Oklahoma City	OK	73134	Y	1.00000000	0.19000000	0.01669360%	43-00880-000	Warren	Jefferson
633	Gulfport Appalachia, LLC Attn: Stuart McLain	3001 Quail Springs Parkway	Oklahoma City	OK	73134	Y	1.00000000	0.17000000	0.01493638%	43-01092-000	Warren	Jefferson
634	Gulfport Appalachia, LLC Attn: Stuart McLain	3001 Quail Springs Parkway	Oklahoma City	OK	73134	Y	1.00000000	0.16000000	0.01405777%	43-00623-000	Warren	Jefferson
635	Gulfport Appalachia, LLC Attn: Stuart McLain	3001 Quail Springs Parkway	Oklahoma City	OK	73134	Y	1.00000000	0.17000000	0.01493638%	43-00740-000	Warren	Jefferson

Exhibit A-4

All Committed Working Interest Owners in the proposed Limestone Run South Unit

TRACT NUMBER	COMMITTED WORKING INTEREST OWNER	ADDRESS	CITY	STATE	ZIP	LEASED Y/N	DECIMAL INTEREST IN TRACT	SURFACE ACRES IN UNIT	TRACT PARTICIPATION IN UNIT	TAX MAP PARCEL ID	TOWNSHIP	COUNTY
651	Gulfport Appalachia, LLC Attn: Stuart McLain	3001 Quail Springs Parkway	Oklahoma City	OK	73134	Y	1.00000000	3.51400000	0.30874367%	43-00436-000	Warren	Jefferson
652	Gulfport Appalachia, LLC Attn: Stuart McLain	3001 Quail Springs Parkway	Oklahoma City	OK	73134	Y	1.00000000	0.73600000	0.06466572%	43-00437-000	Warren	Jefferson
654	Gulfport Appalachia, LLC Attn: Stuart McLain	3001 Quail Springs Parkway	Oklahoma City	OK	73134	Y	1.00000000	10.80700000	0.94951417%	43-01462-000	Warren	Jefferson

TOTAL COMMITTED ACRES:	931.84269995	81.87266124%
TOTAL UNIT ACRES:	1138.16100000	

*UNLEASED MINERAL INTEREST OWNER
 **UNCOMMITTED WORKING INTEREST OWNER
 ***REMAINDERMAN - Under Ohio law, an oil and gas lease must be granted by the life tenant and remainderman. The life tenant has the present interest and the minerals are attributed accordingly. At the time the life tenancy terminates, the remainderman's interest vests.
 ****NON-CONFORMING WORKING INTEREST OWNER
 *****Potential mineral interest claim under Ohio's Marketable Title Act (O.R.C. 5301.47, et seq). Due to uncertainty and pending decisions at the appellate level and Ohio Supreme Court, Gulfport has listed and made efforts on the reserving and the surface side of this parcel. Gulfport endorses neither claim to ownership of the property interests nor any interpretation of the Ohio Marketable Title Act or other law that has been or may be advanced or asserted by or against the owner.

END OF EXHIBIT A-4

**Exhibit A-5
All Uncommitted Working Interest Owners in the proposed Limestone Run South Unit**

TRACT NUMBER	UNCOMMITTED WORKING INTEREST OWNER	ADDRESS	CITY	STATE	ZIP	LEASED Y/N	DECIMAL INTEREST IN TRACT	SURFACE ACRES IN UNIT	TRACT PARTICIPATION IN UNIT	TAX MAP PARCEL ID	TOWNSHIP	COUNTY
2	Equinor USA Onshore Properties Inc. Attn: KC McAdam, Principal Landman	2107 CityWest Blvd, Ste 100	Houston	TX	77042	Y	0.50000000	2.60732565	0.22908232%	41-02164-000	Warren	Jefferson
6	Equinor USA Onshore Properties Inc. Attn: KC McAdam, Principal Landman	2107 CityWest Blvd, Ste 100	Houston	TX	77042	Y	1.00000000	2.50162020	0.21979493%	41-02164-000	Warren	Jefferson
23A	Equinor USA Onshore Properties Inc. Attn: KC McAdam, Principal Landman	2107 CityWest Blvd, Ste 100	Houston	TX	77042	Y	1.00000000	0.27841050	0.02446143%	41-00381-002	Warren	Jefferson
23B	Equinor USA Onshore Properties Inc. Attn: KC McAdam, Principal Landman	2107 CityWest Blvd, Ste 100	Houston	TX	77042	Y	0.50000000	0.23438543	0.02059335%	41-00381-002	Warren	Jefferson
65A	Equinor USA Onshore Properties Inc. Attn: KC McAdam, Principal Landman	2107 CityWest Blvd, Ste 100	Houston	TX	77042	Y	1.00000000	12.95197335	1.13797374%	41-02200-000	Warren	Jefferson
65C	Equinor USA Onshore Properties Inc. Attn: KC McAdam, Principal Landman	2107 CityWest Blvd, Ste 100	Houston	TX	77042	Y	1.00000000	0.16998885	0.01493540%	41-02200-000	Warren	Jefferson
69	Equinor USA Onshore Properties Inc. Attn: KC McAdam, Principal Landman	2107 CityWest Blvd, Ste 100	Houston	TX	77042	Y	1.00000000	35.04305430	3.07891891%	41-00718-000	Warren	Jefferson

TOTAL UNCOMMITTED ACRES:	53.78675828	4.72576009%
TOTAL UNIT ACRES:	1138.16100000	

*UNLEASED MINERAL INTEREST OWNER
 **UNCOMMITTED WORKING INTEREST OWNER
 ***REMAINDERMAN - Under Ohio law, an oil and gas lease must be granted by the life tenant and remainderman. The life tenant has the present interest and the minerals are attributed accordingly. At the time the life tenancy terminates, the remainderman's interest vests.
 ****NON-CONFORMING WORKING INTEREST OWNER
 *****Potential mineral interest claim under Ohio's Marketable Title Act (O.R.C. 5301.47, et seq). Due to uncertainty and pending decisions at the appellate level and Ohio Supreme Court, Gulfport has listed and made efforts on the reserving and the surface side of this parcel. Gulfport endorses neither claim to ownership of the property interests nor any interpretation of the Ohio Marketable Title Act or other law that has been or may be advanced or asserted by or against the owner.

END OF EXHIBIT A-5

Exhibit A-6

All parcels subject to potential ownership claim in the proposed Limestone Run South Unit

TRACT NUMBER	LEASE ID NUMBER	OWNERSHIP DISPUTE PARTIES	ADDRESS	CITY	STATE	ZIP	LEASED Y/N	DECIMAL INTEREST IN TRACT	SURFACE ACRES IN UNIT	TRACT PARTICIPATION IN UNIT	TAX MAP PARCEL ID	TOWNSHIP	COUNTY
5	GPOR	Deborah L. Smith, a single woman*****	1615 NW Washington Blvd.	Hamilton	OH	45013	Y	0.05208333	*****0.09427083	*****0.00828273%	41-01049-000	Warren	Jefferson
5	GPOR	Douglas C. Smith, a single man*****	28532 Merridy Avenue	Highland	CA	92346	Y	0.05208333	*****0.09427083	*****0.00828273%	41-01049-000	Warren	Jefferson
5	GPOR	David R. Smith and Donna R. Bacchi-Smith, husband and wife*****	3223 Moss Hammock Wynd	Southport	NC	28461	Y	0.05208333	*****0.09427083	*****0.00828273%	41-01049-000	Warren	Jefferson
5	GPOR	Robin D. Lynn, a single man*****	256 Hayes Avenue NE	Massillon	OH	44646	Y	0.01171875	*****0.02121094	*****0.00186361%	41-01049-000	Warren	Jefferson
5	Unleased Mineral Interest	Katherine Lynn, heir of the Estate of Robert S. Lewis, deceased*****	545 Pearl Chase	Cibolo	TX	78108	N	0.01171875	*****0.02121094	*****0.00186361%	41-01049-000	Warren	Jefferson
5	GPOR	Norma A. Turskey and Darwin G. Turskey, wife and husband*****	3098 Meadowcrest Street NW	Massillon	OH	44647	Y	0.01171875	*****0.02121094	*****0.00186361%	41-01049-000	Warren	Jefferson
5	GPOR	Patricia S. Lynn, a single woman*****	4450 McCullough Road	Mims	FL	32754	Y	0.01171875	*****0.02121094	*****0.00186361%	41-01049-000	Warren	Jefferson
5	GPOR	Robert H. Lynn, a single man*****	6043 Shiplanding Avenue NW	Canton	OH	44718	Y	0.03515625	*****0.06363281	*****0.00559084%	41-01049-000	Warren	Jefferson
5	GPOR	Richard T. Lynn, a single man*****	11631 Corundite St NW	Massillon	OH	44647	Y	0.01171875	*****0.02121094	*****0.00186361%	41-01049-000	Warren	Jefferson
5	GPOR	Ronald N. Lynn, a single man*****	PO Box 77	Dillonvale	OH	43917	Y	0.01171875	*****0.02121094	*****0.00186361%	41-01049-000	Warren	Jefferson
5	GPOR	Raymond S. Lynn and Cynthia A. Lynn, husband and wife*****	849 17th Street NW	Massillon	OH	44647	Y	0.01171875	*****0.02121094	*****0.00186361%	41-01049-000	Warren	Jefferson
5	GPOR	Rodney B. Lynn, a single man*****	115 Maplecrest Street SW	North Canton	OH	44720	Y	0.01171875	*****0.02121094	*****0.00186361%	41-01049-000	Warren	Jefferson
5	GPOR	Vicki S. Horvath and Terry L. Horvath, wife and husband*****	11631 Corundite St NW	Massillon	OH	44647	Y	0.01171875	*****0.02121094	*****0.00186361%	41-01049-000	Warren	Jefferson
5	GPOR	Mary T. Neel, a single woman*****	2202 McCollum Road	Youngstown	OH	44509	Y	0.07031250	*****0.12726563	*****0.01181699%	41-01049-000	Warren	Jefferson
5	Unleased Mineral Interest	Douglas Neal Hamilton, heir of the Estate of Robert S. Lewis, deceased*****	142 S. Whitney St.	Youngstown	OH	44509	N	0.07031250	*****0.12726563	*****0.01181699%	41-01049-000	Warren	Jefferson
5	GPOR	Laura S. Mastroianni and Gerard P. Mastroianni, wife and husband*****	457 Overlook Drive	Alliance	OH	44601	Y	0.00023148	*****0.00041898	*****0.00003681%	41-01049-000	Warren	Jefferson
5	GPOR	Melissa Ann Tripp and Dale Tripp, wife and husband*****	46 N. Huron Ave.	Columbus	OH	43204	Y	0.00023148	*****0.00041898	*****0.00003681%	41-01049-000	Warren	Jefferson
5	GPOR	Sandra L. Marchbank, a single woman*****	3908 Crestwood St. NW	Canton	OH	44708	Y	0.00023148	*****0.00041898	*****0.00003681%	41-01049-000	Warren	Jefferson
5	GPOR	Robert S. Marchbank, a single man*****	3908 Crestwood St. NW	Canton	OH	44708	Y	0.00034722	*****0.00062847	*****0.00005522%	41-01049-000	Warren	Jefferson
5	GPOR	James H. Young and Deborah M. Young, husband and wife*****	14418 Awbrey Patent Dr.	Centerville	VA	20120	Y	0.00520833	*****0.00942708	*****0.00082827%	41-01049-000	Warren	Jefferson
5	Unleased Mineral Interest	Beverly A. DeTorio, heir of the Estate of Robert S. Lewis, deceased*****	224 E. Slingluff Ave.	Dover	OH	44622	N	0.00065104	*****0.00117839	*****0.00010353%	41-01049-000	Warren	Jefferson
5	Unleased Mineral Interest	James E. D'Anniballe, heir of the Estate of Robert S. Lewis, deceased*****	101 Auxiliary Dr. Unit H1	Bellevue	OH	44811	N	0.00065104	*****0.00117839	*****0.00010353%	41-01049-000	Warren	Jefferson
5	Unleased Mineral Interest	William E. D'Anniballe, heir of the Estate of Robert S. Lewis, deceased*****	161 4th St. SE	Brewster	OH	44613	N	0.00065104	*****0.00117839	*****0.00010353%	41-01049-000	Warren	Jefferson
5	Unleased Mineral Interest	Annette Marie Moder aka Anna Ramsey aka Annette Marie Ramsey, heir of the Estate of Robert S. Lewis, deceased*****	11843 Carter Grove Ln.	Loveland	OH	45140	N	0.00032552	*****0.00058919	*****0.00005177%	41-01049-000	Warren	Jefferson
5	GPOR	Amy S. Kovach, a single woman*****	7590 Bimeler Drive	Zoarville	OH	44656	Y	0.00032552	*****0.00058919	*****0.00005177%	41-01049-000	Warren	Jefferson
5	Unleased Mineral Interest	Jill M. Fouts, heir of the Estate of Robert S. Lewis, deceased*****	1800 Barlow Rd.	Hudson	OH	44236	N	0.00260417	*****0.00471354	*****0.00041414%	41-01049-000	Warren	Jefferson
5	GPOR	Bonnie J. Gravill Humphrey, a single woman*****	43401 SE 76th St.	Snoqualmie	WA	90865	Y	0.00195313	*****0.00353516	*****0.00031060%	41-01049-000	Warren	Jefferson
5	GPOR	Nanci J. Gravill, a single woman*****	9233 Independence Blvd. Apt #309	Cleveland	OH	44130	Y	0.00195313	*****0.00353516	*****0.00031060%	41-01049-000	Warren	Jefferson
5	GPOR	Linda R. Brule and Paul C. Brule, wife and husband*****	3508 Gary Drive	Plano	TX	75023	Y	0.00130208	*****0.00235677	*****0.00020707%	41-01049-000	Warren	Jefferson
5	GPOR	William C. Krueger and Janice H. Krueger, husband and wife*****	5 Greens Ct.	Frisco	TX	75034	Y	0.00130208	*****0.00235677	*****0.00020707%	41-01049-000	Warren	Jefferson
5	GPOR	Robert L. Krueger and Linda J. Krueger, husband and wife*****	47 Barkwood Ln.	Spencerport	NY	1559	Y	0.00130208	*****0.00235677	*****0.00020707%	41-01049-000	Warren	Jefferson
5	Unleased Mineral Interest	The heirs of the Estate of Edith Moore Orr aka Edith M. Moore, deceased, heir of the Estate of Robert S. Lewis, deceased*****	Undetermined	Undetermined	Undetermined	Undetermined	N	0.00390625	*****0.00707031	*****0.00062120%	41-01049-000	Warren	Jefferson
5	GPOR	Edwin W. Moore and Shirley J. Moore, married*****	146 E. South Street	Cadiz	OH	43907	Y	0.00097656	*****0.00176758	*****0.00015530%	41-01049-000	Warren	Jefferson
5	GPOR	Timothy L. Young and Deborah L. Young, husband and wife*****	1036 Oakwood Ave. N.E.	Massillon	OH	44646	Y	0.00024414	*****0.00044189	*****0.00003883%	41-01049-000	Warren	Jefferson
5	GPOR	Debra E. Orphanides and Carl H. Orphanides, wife and husband*****	400 N. Lynnwood Dr.	Magnolia	OH	44613	Y	0.00024414	*****0.00044189	*****0.00003883%	41-01049-000	Warren	Jefferson
5	Unleased Mineral Interest	Jonathan Young, Devisee of Lois Young*****	441 Walhonding St. N.E.	Brewster	OH	44613	N	0.00024414	*****0.00044189	*****0.00003883%	41-01049-000	Warren	Jefferson
5	Unleased Mineral Interest	Dawn Schroeder, Devisee of Lois Young*****	1227 Borden Ave. S.W.	Massillon	OH	44647	N	0.00024414	*****0.00044189	*****0.00003883%	41-01049-000	Warren	Jefferson
5	GPOR	Scott E. Mason, a single man*****	2410 10th St. SW	Canton	OH	44710	Y	0.00024414	*****0.00044189	*****0.00003883%	41-01049-000	Warren	Jefferson
5	GPOR	Lorraine M. Bell and Keith W. Bell, wife and husband*****	1135 Roslyn Ave. SW	Canton	OH	44710	Y	0.00024414	*****0.00044189	*****0.00003883%	41-01049-000	Warren	Jefferson
5	GPOR	Jody A. Richmond and Scott A. Richmond, wife and husband*****	1202 Hawthorne Ave. SW	Canton	OH	44710	Y	0.00024414	*****0.00044189	*****0.00003883%	41-01049-000	Warren	Jefferson
5	GPOR	Daniel D. Mason and Stacy M. Mason, husband and wife*****	2914 3rd St. NW	Canton	OH	44708	Y	0.00024414	*****0.00044189	*****0.00003883%	41-01049-000	Warren	Jefferson
5	GPOR	Billy J. Shearer, a single man*****	381 Middle Creek Rd.	Triadelphia	WV	26059	Y	0.00097656	*****0.00176758	*****0.00015530%	41-01049-000	Warren	Jefferson
5	Unleased Mineral Interest	Robert Dale Giles, heir of the Estate of Robert S. Lewis, deceased*****	28 Township Rd. 281	Stuebenville	OH	43952	N	0.00048828	*****0.00088379	*****0.00007765%	41-01049-000	Warren	Jefferson
5	GPOR	Kerry W. Giles, a single man*****	176 Beverly Ave.	Weirton	WV	26062	Y	0.00048828	*****0.00088379	*****0.00007765%	41-01049-000	Warren	Jefferson
5	GPOR	Christy A. Looney and Steven A. Looney, wife and husband*****	5126 State Route 151	Mingo Junction	OH	43938	Y	0.00048828	*****0.00088379	*****0.00007765%	41-01049-000	Warren	Jefferson

Exhibit A-6
All parcels subject to potential ownership claim in the proposed Limestone Run South Unit

TRACT NUMBER	LEASE ID NUMBER	OWNERSHIP DISPUTE PARTIES	ADDRESS	CITY	STATE	ZIP	LEASED Y/N	DECIMAL INTEREST IN TRACT	SURFACE ACRES IN UNIT	TRACT PARTICIPATION IN UNIT	TAX MAP PARCEL ID	TOWNSHIP	COUNTY
5	Unleased Mineral Interest	Shari Suzanne Giles-Divita, heir of the Estate of Robert S. Lewis, deceased, single*****	1528 Sherman St.	Cheswick	PA	15024	N	0.00048828	*****0.00088379	*****0.00007765%	41-01049-000	Warren	Jefferson
5	Unleased Mineral Interest	John Dale Kiaski, heir of the Estate of Robert S. Lewis, deceased*****	6008 Kin Loch Court Cir. NW	Massillon	OH	44646	N	0.00032552	*****0.00058919	*****0.00005177%	41-01049-000	Warren	Jefferson
5	Unleased Mineral Interest	Diane Maties, heir of the Estate of Robert S. Lewis*****	1315 Courtland Rd.	Weirton	WV	26062	N	0.00032552	*****0.00058919	*****0.00005177%	41-01049-000	Warren	Jefferson
5	Unleased Mineral Interest	Denise Rusiecki, heir of the Estate of Robert S. Lewis, deceased*****	54320 Brackin Rd.	Bridgeport	OH	43912	N	0.00032552	*****0.00058919	*****0.00005177%	41-01049-000	Warren	Jefferson
5	GPOR	Helen Jean Harbourt, a single woman*****	PO Box 33	Mt. Pleasant	OH	43939	Y	0.00097656	*****0.00176758	*****0.00015530%	41-01049-000	Warren	Jefferson
5	GPOR	Gilbert Clarke Woodford and Judy A. Woodford, husband and wife*****	5039 Folly Ln.	Indian Land	SC	29707	Y	0.00195313	*****0.00353516	*****0.00031060%	41-01049-000	Warren	Jefferson
5	GPOR	Cynthia L. Miser, a single woman*****	488 S. 6th St.	Steubenville	OH	43952	Y	0.00195313	*****0.00353516	*****0.00031060%	41-01049-000	Warren	Jefferson
5	GPOR	Theresa M. Umlauf and Winfield Umlauf, wife and husband*****	15000 Bridgeway Ln. Unit #208	Fort Myers	FL	33919	Y	0.00390625	*****0.00707031	*****0.00062120%	41-01049-000	Warren	Jefferson
5	GPOR	Cynthia S. Moore, widowed*****	16788 US-62	Beloit	OH	44609	Y	0.00097656	*****0.00176758	*****0.00015530%	41-01049-000	Warren	Jefferson
5	Unleased Mineral Interest	Vaness L. Moore, heir of the Estate of Robert S. Lewis, deceased*****	2902 Manitou Ave	Los Angeles	CA	90031	N	0.00097656	*****0.00176758	*****0.00015530%	41-01049-000	Warren	Jefferson
5	GPOR	Cathy Jean Swanson and Craig A. Swanson, wife and husband*****	2109 Merle Rd.	Salem	OH	44460	Y	0.00097656	*****0.00176758	*****0.00015530%	41-01049-000	Warren	Jefferson
5	GPOR	Debra L. Walker, a single woman*****	417 W. Oregon Avenue	Sebring	OH	44672	Y	0.00097656	*****0.00176758	*****0.00015530%	41-01049-000	Warren	Jefferson
5	GPOR	Linda S. Mock-Hoernke and Roy J. Hoernke Jr., wife and husband*****	3160 S. Tenaya Way	Las Vegas	NV	89117	Y	0.00520833	*****0.00942708	*****0.00082827%	41-01049-000	Warren	Jefferson
5	Unleased Mineral Interest	Rita Ann Bazley, heir of the Estate of Robert S. Lewis, deceased*****	351 Beebe Ave.	Elyria	OH	44035	N	0.00173611	*****0.00314236	*****0.00027609%	41-01049-000	Warren	Jefferson
5	GPOR	Donna K. Bess and William D. Bess, wife and husband*****	369 County Road 3	Rayland	OH	43943	Y	0.00043403	*****0.00078559	*****0.00006902%	41-01049-000	Warren	Jefferson
5	GPOR	Gary L. White, a single man*****	17 Beachley St.	Meyersdale	PA	15552	Y	0.00014468	*****0.00026186	*****0.00002301%	41-01049-000	Warren	Jefferson
5	Unleased Mineral Interest	Daniel A. Nutt, heir of the Estate of Robert S. Lewis, deceased*****	4 Bonita Dr., Apt. 1709	Ponte Vedra Beach	FL	32082	N	0.00014468	*****0.00026186	*****0.00002301%	41-01049-000	Warren	Jefferson
5	GPOR	Gregory A. White, a single man*****	17 Beachley St.	Meyersdale	PA	15552	Y	0.00014468	*****0.00026186	*****0.00002301%	41-01049-000	Warren	Jefferson
5	GPOR	Gerald L. Woods, a single man*****	193 Belden Rd.	Bedford	PA	15522	Y	0.00043403	*****0.00078559	*****0.00006902%	41-01049-000	Warren	Jefferson
5	GPOR	Thomas M. Woods, a single man*****	PO Box 109	Dillonvale	OH	43917	Y	0.00043403	*****0.00078559	*****0.00006902%	41-01049-000	Warren	Jefferson
5	GPOR	Dennis L. Jackson, a widow and not remarried*****	299 North St.	Mt. Pleasant	OH	43939	Y	0.00057870	*****0.00104745	*****0.00009203%	41-01049-000	Warren	Jefferson
5	GPOR	Donald L. Jackson and Donna Jackson, husband and wife*****	113 Park St.	St. Clairsville	OH	43950	Y	0.00057870	*****0.00104745	*****0.00009203%	41-01049-000	Warren	Jefferson
5	GPOR	Nancy Crawford aka Nancy J. Ronevich and Jack Ronevich, wife and husband*****	208 Georgiann Dr.	St. Clairsville	OH	43950	Y	0.00057870	*****0.00104745	*****0.00009203%	41-01049-000	Warren	Jefferson
5	GPOR	Hobart McCue, Jr. and Esther C. McCue, husband and wife*****	1089 Franklin Ave.	Salem	OH	44460	Y	0.00130208	*****0.00235677	*****0.00020707%	41-01049-000	Warren	Jefferson
5	GPOR	Patricia L. Barron and Robert E. Barron, wife and husband*****	5220 Harper Road	Adena	OH	43901	Y	0.00026042	*****0.00047135	*****0.00004141%	41-01049-000	Warren	Jefferson
5	GPOR	Nina R. Sutherland and John D. Sutherland, wife and husband*****	73504 Emerson Road	Dillonvale	OH	43917	Y	0.00026042	*****0.00047135	*****0.00004141%	41-01049-000	Warren	Jefferson
5	GPOR	Beverly J. Marsili, widow*****	301 Orchard Lane	St. Clairsville	OH	43950	Y	0.00026042	*****0.00047135	*****0.00004141%	41-01049-000	Warren	Jefferson
5	Unleased Mineral Interest	Holly B. Donaldson, heir of the Estate of Robert S. Lewis, deceased*****	215 Caroline St.	Spring	TX	77373	N	0.00026042	*****0.00047135	*****0.00004141%	41-01049-000	Warren	Jefferson
5	GPOR	Warren L. McCue, a single man*****	PO Box 127	Mt. Pleasant	OH	43939	Y	0.00026042	*****0.00047135	*****0.00004141%	41-01049-000	Warren	Jefferson
5	GPOR	Charles F. Henry and Sharon M. Henry, husband and wife*****	1416 Grand Ave.	Wellsburg	WV	26070	Y	0.00043403	*****0.00078559	*****0.00006902%	41-01049-000	Warren	Jefferson
5	GPOR	Joseph B. Henry and Geraldine L. Henry, husband and wife*****	8800 Okeechobee Rd. Lot #21	Fort Pierce	FL	34945	Y	0.00043403	*****0.00078559	*****0.00006902%	41-01049-000	Warren	Jefferson
5	GPOR	Patricia M. Urbanski and Joseph J. Urbanski, wife and husband*****	4821 Applewood Rd.	Fort Worth	TX	76133	Y	0.00043403	*****0.00078559	*****0.00006902%	41-01049-000	Warren	Jefferson
5	Unleased Mineral Interest	Lisa Hazelton, heir of the Estate of Robert S. Lewis, deceased*****	4225 Selkirk Ave.	Youngstown	OH	44511	N	0.00065104	*****0.00117839	*****0.00010353%	41-01049-000	Warren	Jefferson
5	Unleased Mineral Interest	Matthew Rutter, heir of the Estate of Robert S. Lewis, deceased*****	802 Stacy Xing	Wheeling	WV	26003	N	0.00065104	*****0.00117839	*****0.00010353%	41-01049-000	Warren	Jefferson
5	Unleased Mineral Interest	George G. Marchbank, heir of the Estate of Robert S. Lewis, deceased*****	5439 Tyro St. NE	Canton	OH	44721	N	0.00052083	*****0.00094271	*****0.00008283%	41-01049-000	Warren	Jefferson
5	Unleased Mineral Interest	Tammy J. Maney, heir of the Estate of Robert S. Lewis, deceased*****	2735 Ivory Rd. NW	Delroy	OH	44620	N	0.00052083	*****0.00094271	*****0.00008283%	41-01049-000	Warren	Jefferson
5	GPOR	Esther V. Marchbank, a single woman*****	12205 Juniper Dr.	Colorado Springs	CO	80908	Y	0.00208333	*****0.00377083	*****0.00033131%	41-01049-000	Warren	Jefferson
5	Unleased Mineral Interest	Diana L. Taylor aka Diana L. Geyer, heir of the Estate of Robert S. Lewis*****	211 Buffington Rd. #2	Fairlawn	OH	43333	N	0.00026042	*****0.00047135	*****0.00004141%	41-01049-000	Warren	Jefferson
5	GPOR	Donna L. Grove and James H. Grove, wife and husband*****	24 N. Liberty St.	Dellroy	OH	44620	Y	0.00026042	*****0.00047135	*****0.00004141%	41-01049-000	Warren	Jefferson
5	GPOR	Jacqueline M. Beamer Thompson and John R. Thompson, wife and husband*****	2672 Genoa Ave. SW	Massillon	OH	44646	Y	0.00026042	*****0.00047135	*****0.00004141%	41-01049-000	Warren	Jefferson

Exhibit A-6

All parcels subject to potential ownership claim in the proposed Limestone Run South Unit

TRACT NUMBER	LEASE ID NUMBER	OWNERSHIP DISPUTE PARTIES	ADDRESS	CITY	STATE	ZIP	LEASED Y/N	DECIMAL INTEREST IN TRACT	SURFACE ACRES IN UNIT	TRACT PARTICIPATION IN UNIT	TAX MAP PARCEL ID	TOWNSHIP	COUNTY
5	GPOR	Louis K. Beamer and Lynn P. Beamer, husband and wife*****	2948 Wood Crest Dr.	Fairlawn	OH	43333	Y	0.00026042	*****0.00047135	*****0.00004141%	41-01049-000	Warren	Jefferson
8	GPOR	Deborah L. Smith, a single woman*****	1615 NW Washington Blvd.	Hamilton	OH	45013	Y	0.05208333	*****3.81666667	*****0.33533627%	41-02390-000	Warren	Jefferson
8	GPOR	Douglas C. Smith, a single man*****	28532 Merridy Avenue	Highland	CA	92346	Y	0.05208333	*****3.81666667	*****0.33533627%	41-02390-000	Warren	Jefferson
8	GPOR	David R. Smith and Donna R. Bacchi-Smith, husband and wife*****	3223 Moss Hammock Wynd	Southport	NC	28461	Y	0.05208333	*****3.81666667	*****0.33533627%	41-02390-000	Warren	Jefferson
8	GPOR	Robin D. Lynn, a single man*****	256 Hayes Avenue NE	Massillon	OH	44646	Y	0.01171875	*****0.85875000	*****0.07545066%	41-02390-000	Warren	Jefferson
8	Unleased Mineral Interest	Katherine Lynn, heir of the Estate of Robert S. Lewis, deceased*****	545 Pearl Chase	Cibolo	TX	78108	N	0.01171875	*****0.85875000	*****0.07545066%	41-02390-000	Warren	Jefferson
8	GPOR	Norma A. Turskey and Darwin G. Turskey, wife and husband*****	3098 Meadowcrest Street NW	Massillon	OH	44647	Y	0.01171875	*****0.85875000	*****0.07545066%	41-02390-000	Warren	Jefferson
8	GPOR	Patricia S. Lynn, a single woman*****	4450 McCullough Road	Mims	FL	32754	Y	0.01171875	*****0.85875000	*****0.07545066%	41-02390-000	Warren	Jefferson
8	GPOR	Robert H. Lynn, a single man*****	6043 Shiplanding Avenue NW	Canton	OH	44718	Y	0.03515625	*****2.57625000	*****0.22635198%	41-02390-000	Warren	Jefferson
8	GPOR	Richard T. Lynn, a single man*****	11631 Corundite St NW	Massillon	OH	44647	Y	0.01171875	*****0.85875000	*****0.07545066%	41-02390-000	Warren	Jefferson
8	GPOR	Ronald N. Lynn, a single man*****	PO Box 77	Dillonvale	OH	43917	Y	0.01171875	*****0.85875000	*****0.07545066%	41-02390-000	Warren	Jefferson
8	GPOR	Raymond S. Lynn and Cynthia A. Lynn, husband and wife*****	849 17th Street NW	Massillon	OH	44647	Y	0.01171875	*****0.85875000	*****0.07545066%	41-02390-000	Warren	Jefferson
8	GPOR	Rodney B. Lynn, a single man*****	115 Maplecrest Street SW	North Canton	OH	44720	Y	0.01171875	*****0.85875000	*****0.07545066%	41-02390-000	Warren	Jefferson
8	GPOR	Vicki S. Horvath and Terry L. Horvath, wife and husband*****	11631 Corundite St NW	Massillon	OH	44647	Y	0.01171875	*****0.85875000	*****0.07545066%	41-02390-000	Warren	Jefferson
8	GPOR	Mary T. Neel, a single woman*****	2202 McCollum Road	Youngstown	OH	44509	Y	0.07031250	*****5.15250000	*****0.45270397%	41-02390-000	Warren	Jefferson
8	Unleased Mineral Interest	Douglas Neal Hamilton, heir of the Estate of Robert S. Lewis, deceased*****	142 S. Whitney St.	Youngstown	OH	44509	N	0.07031250	*****5.15250000	*****0.45270397%	41-02390-000	Warren	Jefferson
8	GPOR	Laura S. Mastroianni and Gerard P. Mastroianni, wife and husband*****	457 Overlook Drive	Alliance	OH	44601	Y	0.00023148	*****0.01696296	*****0.00149038%	41-02390-000	Warren	Jefferson
8	GPOR	Melissa Ann Tripp and Dale Tripp, wife and husband*****	46 N. Huron Ave.	Columbus	OH	43204	Y	0.00023148	*****0.01696296	*****0.00149038%	41-02390-000	Warren	Jefferson
8	GPOR	Sandra L. Marchbank, a single woman*****	3908 Crestwood St. NW	Canton	OH	44708	Y	0.00023148	*****0.01696296	*****0.00149038%	41-02390-000	Warren	Jefferson
8	GPOR	Robert S. Marchbank, a single man*****	3908 Crestwood St. NW	Canton	OH	44708	Y	0.00034722	*****0.02544444	*****0.00223558%	41-02390-000	Warren	Jefferson
8	GPOR	James H. Young and Deborah M. Young, husband and wife*****	14418 Awbrey Patent Dr.	Centerville	VA	20120	Y	0.00520833	*****0.38166667	*****0.03353363%	41-02390-000	Warren	Jefferson
8	Unleased Mineral Interest	Beverly A. DeTorio, heir of the Estate of Robert S. Lewis, deceased*****	224 E. Slingluff Ave.	Dover	OH	44622	N	0.00065104	*****0.04770833	*****0.00419170%	41-02390-000	Warren	Jefferson
8	Unleased Mineral Interest	James E. D'Anniballe, heir of the Estate of Robert S. Lewis, deceased*****	101 Auxiliary Dr. Unit H1	Bellevue	OH	44811	N	0.00065104	*****0.04770833	*****0.00419170%	41-02390-000	Warren	Jefferson
8	Unleased Mineral Interest	William E. D'Anniballe, heir of the Estate of Robert S. Lewis, deceased*****	161 4th St. SE	Brewster	OH	44613	N	0.00065104	*****0.04770833	*****0.00419170%	41-02390-000	Warren	Jefferson
8	Unleased Mineral Interest	Annette Marie Moder aka Anna Ramsey aka Annette Marie Ramsey, heir of the Estate of Robert S. Lewis, deceased*****	11843 Carter Grove Ln.	Loveland	OH	45140	N	0.00032552	*****0.02385417	*****0.00209585%	41-02390-000	Warren	Jefferson
8	GPOR	Amy S. Kovach, a single woman*****	7590 Bimeler Drive	Zoarville	OH	44656	Y	0.00032552	*****0.02385417	*****0.00209585%	41-02390-000	Warren	Jefferson
8	Unleased Mineral Interest	Jill M. Fouts, heir of the Estate of Robert S. Lewis, deceased*****	1800 Barlow Rd.	Hudson	OH	44236	N	0.00260417	*****0.19083333	*****0.01676681%	41-02390-000	Warren	Jefferson
8	GPOR	Bonnie J. Gravill Humphrey, a single woman*****	43401 SE 76th St.	Snoqualmie	WA	90865	Y	0.00195313	*****0.14312500	*****0.01257511%	41-02390-000	Warren	Jefferson
8	GPOR	Nanci J. Gravill, a single woman*****	9233 Independence Blvd. Apt #309	Cleveland	OH	44130	Y	0.00195313	*****0.14312500	*****0.01257511%	41-02390-000	Warren	Jefferson
8	GPOR	Linda R. Brule and Paul C. Brule, wife and husband*****	3508 Gary Drive	Plano	TX	75023	Y	0.00130208	*****0.09541667	*****0.00838341%	41-02390-000	Warren	Jefferson
8	GPOR	William C. Krueger and Janice H. Krueger, husband and wife*****	5 Greens Ct.	Frisco	TX	75034	Y	0.00130208	*****0.09541667	*****0.00838341%	41-02390-000	Warren	Jefferson
8	GPOR	Robert L. Krueger and Linda J. Krueger, husband and wife*****	47 Barkwood Ln.	Spencerport	NY	1559	Y	0.00130208	*****0.09541667	*****0.00838341%	41-02390-000	Warren	Jefferson
8	Unleased Mineral Interest	The heirs of the Estate of Edith Moore Orr aka Edith M. Moore, deceased, heir of the Estate of Robert S. Lewis, deceased*****	Undetermined	Undetermined	Undetermined	Undetermined	N	0.00390625	*****0.28625000	*****0.02515022%	41-02390-000	Warren	Jefferson
8	GPOR	Edwin W. Moore and Shirley J. Moore, married*****	146 E. South Street	Cadiz	OH	43907	Y	0.00097656	*****0.07156250	*****0.00628756%	41-02390-000	Warren	Jefferson
8	GPOR	Timothy L. Young and Deborah L. Young, husband and wife*****	1036 Oakwood Ave. N.E.	Massillon	OH	44646	Y	0.00024414	*****0.01789063	*****0.00157189%	41-02390-000	Warren	Jefferson
8	GPOR	Debra E. Orphanides and Carl H. Orphanides, wife and husband*****	400 N. Lynnwood Dr.	Magnolia	OH	44613	Y	0.00024414	*****0.01789063	*****0.00157189%	41-02390-000	Warren	Jefferson
8	Unleased Mineral Interest	Jonathan Young, Devisee of Lois Young*****	441 Walhonding St. N.E.	Brewster	OH	44613	N	0.00024414	*****0.01789063	*****0.00157189%	41-02390-000	Warren	Jefferson
8	Unleased Mineral Interest	Dawn Schroeder, Devisee of Lois Young*****	1227 Borden Ave. S.W.	Massillon	OH	44647	N	0.00024414	*****0.01789063	*****0.00157189%	41-02390-000	Warren	Jefferson
8	GPOR	Scott E. Mason, a single man*****	2410 10th St. SW	Canton	OH	44710	Y	0.00024414	*****0.01789063	*****0.00157189%	41-02390-000	Warren	Jefferson
8	GPOR	Lorraine M. Bell and Keith W. Bell, wife and husband*****	1135 Roslyn Ave. SW	Canton	OH	44710	Y	0.00024414	*****0.01789063	*****0.00157189%	41-02390-000	Warren	Jefferson
8	GPOR	Jody A. Richmond and Scott A. Richmond, wife and husband*****	1202 Hawthorne Ave. SW	Canton	OH	44710	Y	0.00024414	*****0.01789063	*****0.00157189%	41-02390-000	Warren	Jefferson
8	GPOR	Daniel D. Mason and Stacy M. Mason, husband and wife*****	2914 3rd St. NW	Canton	OH	44708	Y	0.00024414	*****0.01789063	*****0.00157189%	41-02390-000	Warren	Jefferson
8	GPOR	Billy J. Shearer, a single man*****	381 Middle Creek Rd.	Triadelphia	WV	26059	Y	0.00097656	*****0.07156250	*****0.00628756%	41-02390-000	Warren	Jefferson
8	Unleased Mineral Interest	Robert Dale Giles, heir of the Estate of Robert S. Lewis, deceased*****	28 Township Rd. 281	Steubenville	OH	43952	N	0.00048828	*****0.03578125	*****0.00314378%	41-02390-000	Warren	Jefferson
8	GPOR	Kerry W. Giles, a single man*****	176 Beverly Ave.	Weirton	WV	26062	Y	0.00048828	*****0.03578125	*****0.00314378%	41-02390-000	Warren	Jefferson
8	GPOR	Christy A. Looney and Steven A. Looney, wife and husband*****	5126 State Route 151	Mingo Junction	OH	43938	Y	0.00048828	*****0.03578125	*****0.00314378%	41-02390-000	Warren	Jefferson

Exhibit A-6

All parcels subject to potential ownership claim in the proposed Limestone Run South Unit

TRACT NUMBER	LEASE ID NUMBER	OWNERSHIP DISPUTE PARTIES	ADDRESS	CITY	STATE	ZIP	LEASED Y/N	DECIMAL INTEREST IN TRACT	SURFACE ACRES IN UNIT	TRACT PARTICIPATION IN UNIT	TAX MAP PARCEL ID	TOWNSHIP	COUNTY
8	Unleased Mineral Interest	Shari Suzanne Giles-Divita, heir of the Estate of Robert S. Lewis, deceased, single*****	1528 Sherman St.	Cheswick	PA	15024	N	0.00048828	*****0.03578125	*****0.00314378%	41-02390-000	Warren	Jefferson
8	Unleased Mineral Interest	John Dale Kiaski, heir of the Estate of Robert S. Lewis, deceased*****	6008 Kin Loch Court Cir. NW	Massillon	OH	44646	N	0.00032552	*****0.02385417	*****0.00209585%	41-02390-000	Warren	Jefferson
8	Unleased Mineral Interest	Diane Maties, heir of the Estate of Robert S. Lewis*****	1315 Courtland Rd.	Weirton	WV	26062	N	0.00032552	*****0.02385417	*****0.00209585%	41-02390-000	Warren	Jefferson
8	Unleased Mineral Interest	Denise Rusiecki, heir of the Estate of Robert S. Lewis, deceased*****	54320 Brackin Rd.	Bridgeport	OH	43912	N	0.00032552	*****0.02385417	*****0.00209585%	41-02390-000	Warren	Jefferson
8	GPOR	Helen Jean Harbourt, a single woman*****	PO Box 33	Mt. Pleasant	OH	43939	Y	0.00097656	*****0.07156250	*****0.00628756%	41-02390-000	Warren	Jefferson
8	GPOR	Gilbert Clarke Woodford and Judy A. Woodford, husband and wife*****	5039 Folly Ln.	Indian Land	SC	29707	Y	0.00195313	*****0.14312500	*****0.01257511%	41-02390-000	Warren	Jefferson
8	GPOR	Cynthia L. Miser, a single woman*****	488 S. 6th St.	Steubenville	OH	43952	Y	0.00195313	*****0.14312500	*****0.01257511%	41-02390-000	Warren	Jefferson
8	GPOR	Theresa M. Umlauf and Winfield Umlauf, wife and husband*****	15000 Bridgeway Ln. Unit #208	Fort Myers	FL	33919	Y	0.00390625	*****0.28625000	*****0.02515022%	41-02390-000	Warren	Jefferson
8	GPOR	Cynthia S. Moore, widowed*****	16788 US-62	Beloit	OH	44609	Y	0.00097656	*****0.07156250	*****0.00628756%	41-02390-000	Warren	Jefferson
8	Unleased Mineral Interest	Vaness L. Moore, heir of the Estate of Robert S. Lewis, deceased*****	2902 Manitou Ave	Los Angeles	CA	90031	N	0.00097656	*****0.07156250	*****0.00628756%	41-02390-000	Warren	Jefferson
8	GPOR	Cathy Jean Swanson and Craig A. Swanson, wife and husband*****	2109 Merle Rd.	Salem	OH	44460	Y	0.00097656	*****0.07156250	*****0.00628756%	41-02390-000	Warren	Jefferson
8	GPOR	Debra L. Walker, a single woman*****	417 W. Oregon Avenue	Sebring	OH	44672	Y	0.00097656	*****0.07156250	*****0.00628756%	41-02390-000	Warren	Jefferson
8	GPOR	Linda S. Mock-Hoernke and Roy J. Hoernke Jr., wife and husband*****	3160 S. Tenaya Way	Las Vegas	NV	89117	Y	0.00520833	*****0.38166667	*****0.03353363%	41-02390-000	Warren	Jefferson
8	Unleased Mineral Interest	Rita Ann Bazley, heir of the Estate of Robert S. Lewis, deceased*****	351 Beebe Ave.	Elyria	OH	44035	N	0.00173611	*****0.12722222	*****0.01117788%	41-02390-000	Warren	Jefferson
8	GPOR	Donna K. Bess and William D. Bess, wife and husband*****	369 County Road 3	Rayland	OH	43943	Y	0.00043403	*****0.03180556	*****0.00279447%	41-02390-000	Warren	Jefferson
8	GPOR	Gary L. White, a single man*****	17 Beachley St.	Meyersdale	PA	15552	Y	0.00014468	*****0.01060185	*****0.00093149%	41-02390-000	Warren	Jefferson
8	Unleased Mineral Interest	Daniel A. Nutt, heir of the Estate of Robert S. Lewis, deceased*****	4 Bonita Dr., Apt. 1709	Ponte Vedra Beach	FL	32082	N	0.00014468	*****0.01060185	*****0.00093149%	41-02390-000	Warren	Jefferson
8	GPOR	Gregory A. White, a single man*****	17 Beachley St.	Meyersdale	PA	15552	Y	0.00014468	*****0.01060185	*****0.00093149%	41-02390-000	Warren	Jefferson
8	GPOR	Gerald L. Woods, a single man*****	193 Belden Rd.	Bedford	PA	15522	Y	0.00043403	*****0.03180556	*****0.00279447%	41-02390-000	Warren	Jefferson
8	GPOR	Thomas M. Woods, a single man*****	PO Box 109	Dillonvale	OH	43917	Y	0.00043403	*****0.03180556	*****0.00279447%	41-02390-000	Warren	Jefferson
8	GPOR	Dennis L. Jackson, a widow and not remarried*****	299 North St.	Mt. Pleasant	OH	43939	Y	0.00057870	*****0.04240741	*****0.00372596%	41-02390-000	Warren	Jefferson
8	GPOR	Donald L. Jackson and Donna Jackson, husband and wife*****	113 Park St.	St. Clairsville	OH	43950	Y	0.00057870	*****0.04240741	*****0.00372596%	41-02390-000	Warren	Jefferson
8	GPOR	Nancy Crawford aka Nancy J. Ronevich and Jack Ronevich, wife and husband*****	208 Georgiann Dr.	St. Clairsville	OH	43950	Y	0.00057870	*****0.04240741	*****0.00372596%	41-02390-000	Warren	Jefferson
8	GPOR	Hobart McCue, Jr. and Esther C. McCue, husband and wife*****	1089 Franklin Ave.	Salem	OH	44460	Y	0.00130208	*****0.09541667	*****0.00838341%	41-02390-000	Warren	Jefferson
8	GPOR	Patricia L. Barron and Robert E. Barron, wife and husband*****	5220 Harper Road	Adena	OH	43901	Y	0.00026042	*****0.01908333	*****0.00167668%	41-02390-000	Warren	Jefferson
8	GPOR	Nina R. Sutherland and John D. Sutherland, wife and husband*****	73504 Emerson Road	Dillonvale	OH	43917	Y	0.00026042	*****0.01908333	*****0.00167668%	41-02390-000	Warren	Jefferson
8	GPOR	Beverly J. Marsili, widow*****	301 Orchard Lane	St. Clairsville	OH	43950	Y	0.00026042	*****0.01908333	*****0.00167668%	41-02390-000	Warren	Jefferson
8	Unleased Mineral Interest	Holly B. Donaldson, heir of the Estate of Robert S. Lewis, deceased*****	215 Caroline St.	Spring	TX	77373	N	0.00026042	*****0.01908333	*****0.00167668%	41-02390-000	Warren	Jefferson
8	GPOR	Warren L. McCue, a single man*****	PO Box 127	Mt. Pleasant	OH	43939	Y	0.00026042	*****0.01908333	*****0.00167668%	41-02390-000	Warren	Jefferson
8	GPOR	Charles F. Henry and Sharon M. Henry, husband and wife*****	1416 Grand Ave.	Wellsburg	WV	26070	Y	0.00043403	*****0.03180556	*****0.00279447%	41-02390-000	Warren	Jefferson
8	GPOR	Joseph B. Henry and Geraldine L. Henry, husband and wife*****	8800 Okeechobee Rd. Lot #21	Fort Pierce	FL	34945	Y	0.00043403	*****0.03180556	*****0.00279447%	41-02390-000	Warren	Jefferson
8	GPOR	Patricia M. Urbanski and Joseph J. Urbanski, wife and husband*****	4821 Applewood Rd.	Fort Worth	TX	76133	Y	0.00043403	*****0.03180556	*****0.00279447%	41-02390-000	Warren	Jefferson
8	Unleased Mineral Interest	Lisa Hazelton, heir of the Estate of Robert S. Lewis, deceased*****	4225 Selkirk Ave.	Youngstown	OH	44511	N	0.00065104	*****0.04770833	*****0.00419170%	41-02390-000	Warren	Jefferson
8	Unleased Mineral Interest	Matthew Rutter, heir of the Estate of Robert S. Lewis, deceased*****	802 Stacy Xing	Wheeling	WV	26003	N	0.00065104	*****0.04770833	*****0.00419170%	41-02390-000	Warren	Jefferson
8	Unleased Mineral Interest	George G. Marchbank, heir of the Estate of Robert S. Lewis, deceased*****	5439 Tyro St. NE	Canton	OH	44721	N	0.00052083	*****0.03816667	*****0.00335336%	41-02390-000	Warren	Jefferson
8	Unleased Mineral Interest	Tammy J. Maney, heir of the Estate of Robert S. Lewis, deceased*****	2735 Ivory Rd. NW	Delroy	OH	44620	N	0.00052083	*****0.03816667	*****0.00335336%	41-02390-000	Warren	Jefferson
8	GPOR	Esther V. Marchbank, a single woman*****	12205 Juniper Dr.	Colorado Springs	CO	80908	Y	0.00208333	*****0.15266667	*****0.01341345%	41-02390-000	Warren	Jefferson
8	Unleased Mineral Interest	Diana L. Taylor aka Diana L. Geyer, heir of the Estate of Robert S. Lewis*****	211 Buffington Rd. #2	Fairlawn	OH	43333	N	0.00026042	*****0.01908333	*****0.00167668%	41-02390-000	Warren	Jefferson
8	GPOR	Donna L. Grove and James H. Grove, wife and husband*****	24 N. Liberty St.	Dellroy	OH	44620	Y	0.00026042	*****0.01908333	*****0.00167668%	41-02390-000	Warren	Jefferson
8	GPOR	Jacqueline M. Beamer Thompson and John R. Thompson, wife and husband*****	2672 Genoa Ave. SW	Massillon	OH	44646	Y	0.00026042	*****0.01908333	*****0.00167668%	41-02390-000	Warren	Jefferson

Exhibit A-6

All parcels subject to potential ownership claim in the proposed Limestone Run South Unit

TRACT NUMBER	LEASE ID NUMBER	OWNERSHIP DISPUTE PARTIES	ADDRESS	CITY	STATE	ZIP	LEASED Y/N	DECIMAL INTEREST IN TRACT	SURFACE ACRES IN UNIT	TRACT PARTICIPATION IN UNIT	TAX MAP PARCEL ID	TOWNSHIP	COUNTY
8	GPOR	Louis K. Beamer and Lynn P. Beamer, husband and wife*****	2948 Wood Crest Dr.	Fairlawn	OH	43333	Y	0.00026042	*****0.01908333	*****0.00167668%	41-02390-000	Warren	Jefferson
13	GPOR	Deborah L. Smith, a single woman*****	1615 NW Washington Blvd.	Hamilton	OH	45013	Y	0.05208333	*****0.00046875	*****0.00004118%	41-00510-000	Warren	Jefferson
13	GPOR	Douglas C. Smith, a single man*****	28532 Merridy Avenue	Highland	CA	92346	Y	0.05208333	*****0.00046875	*****0.00004118%	41-00510-000	Warren	Jefferson
13	GPOR	David R. Smith and Donna R. Bacchi-Smith, husband and wife*****	3223 Moss Hammock Wynd	Southport	NC	28461	Y	0.05208333	*****0.00046875	*****0.00004118%	41-00510-000	Warren	Jefferson
13	GPOR	Robin D. Lynn, a single man*****	256 Hayes Avenue NE	Massillon	OH	44646	Y	0.01171875	*****0.00010547	*****0.00000927%	41-00510-000	Warren	Jefferson
13	Unleased Mineral Interest	Katherine Lynn, heir of the Estate of Robert S. Lewis, deceased*****	545 Pearl Chase	Cibolo	TX	78108	N	0.01171875	*****0.00010547	*****0.00000927%	41-00510-000	Warren	Jefferson
13	GPOR	Norma A. Turskey and Darwin G. Turskey, wife and husband*****	3098 Meadowcrest Street NW	Massillon	OH	44647	Y	0.01171875	*****0.00010547	*****0.00000927%	41-00510-000	Warren	Jefferson
13	GPOR	Patricia S. Lynn, a single woman*****	4450 McCullough Road	Mims	FL	32754	Y	0.01171875	*****0.00010547	*****0.00000927%	41-00510-000	Warren	Jefferson
13	GPOR	Robert H. Lynn, a single man*****	6043 Shiplanding Avenue NW	Canton	OH	44718	Y	0.03515625	*****0.00031641	*****0.00002780%	41-00510-000	Warren	Jefferson
13	GPOR	Richard T. Lynn, a single man*****	11631 Corundite St NW	Massillon	OH	44647	Y	0.01171875	*****0.00010547	*****0.00000927%	41-00510-000	Warren	Jefferson
13	GPOR	Ronald N. Lynn, a single man*****	PO Box 77	Dillonvale	OH	43917	Y	0.01171875	*****0.00010547	*****0.00000927%	41-00510-000	Warren	Jefferson
13	GPOR	Raymond S. Lynn and Cynthia A. Lynn, husband and wife*****	849 17th Street NW	Massillon	OH	44647	Y	0.01171875	*****0.00010547	*****0.00000927%	41-00510-000	Warren	Jefferson
13	GPOR	Rodney B. Lynn, a single man*****	115 Maplecrest Street SW	North Canton	OH	44720	Y	0.01171875	*****0.00010547	*****0.00000927%	41-00510-000	Warren	Jefferson
13	GPOR	Vicki S. Horvath and Terry L. Horvath, wife and husband*****	11631 Corundite St NW	Massillon	OH	44647	Y	0.01171875	*****0.00010547	*****0.00000927%	41-00510-000	Warren	Jefferson
13	GPOR	Mary T. Neel, a single woman*****	2202 McCollum Road	Youngstown	OH	44509	Y	0.07031250	*****0.00063281	*****0.00005560%	41-00510-000	Warren	Jefferson
13	Unleased Mineral Interest	Douglas Neal Hamilton, heir of the Estate of Robert S. Lewis, deceased*****	142 S. Whitney St.	Youngstown	OH	44509	N	0.07031250	*****0.00063281	*****0.00005560%	41-00510-000	Warren	Jefferson
13	GPOR	Laura S. Mastroianni and Gerard P. Mastroianni, wife and husband*****	457 Overlook Drive	Alliance	OH	44601	Y	0.00023148	*****0.00000208	*****0.00000018%	41-00510-000	Warren	Jefferson
13	GPOR	Melissa Ann Tripp and Dale Tripp, wife and husband*****	46 N. Huron Ave.	Columbus	OH	43204	Y	0.00023148	*****0.00000208	*****0.00000018%	41-00510-000	Warren	Jefferson
13	GPOR	Sandra L. Marchbank, a single woman*****	3908 Crestwood St. NW	Canton	OH	44708	Y	0.00023148	*****0.00000208	*****0.00000018%	41-00510-000	Warren	Jefferson
13	GPOR	Robert S. Marchbank, a single man*****	3908 Crestwood St. NW	Canton	OH	44708	Y	0.00034722	*****0.00000313	*****0.00000027%	41-00510-000	Warren	Jefferson
13	GPOR	James H. Young and Deborah M. Young, husband and wife*****	14418 Awbrey Patent Dr.	Centerville	VA	20120	Y	0.00520833	*****0.00004688	*****0.00000412%	41-00510-000	Warren	Jefferson
13	Unleased Mineral Interest	Beverly A. DeTorio, heir of the Estate of Robert S. Lewis, deceased*****	224 E. Slingluff Ave.	Dover	OH	44622	N	0.00065104	*****0.00000586	*****0.00000051%	41-00510-000	Warren	Jefferson
13	Unleased Mineral Interest	James E. D'Anniballe, heir of the Estate of Robert S. Lewis, deceased*****	101 Auxiliary Dr. Unit H1	Bellevue	OH	44811	N	0.00065104	*****0.00000586	*****0.00000051%	41-00510-000	Warren	Jefferson
13	Unleased Mineral Interest	William E. D'Anniballe, heir of the Estate of Robert S. Lewis, deceased*****	161 4th St. SE	Brewster	OH	44613	N	0.00065104	*****0.00000586	*****0.00000051%	41-00510-000	Warren	Jefferson
13	Unleased Mineral Interest	Annette Marie Moder aka Anna Ramsey aka Annette Marie Ramsey, heir of the Estate of Robert S. Lewis, deceased*****	11843 Carter Grove Ln.	Loveland	OH	45140	N	0.00032552	*****0.00000293	*****0.00000026%	41-00510-000	Warren	Jefferson
13	GPOR	Amy S. Kovach, a single woman*****	7590 Bimeler Drive	Zoarville	OH	44656	Y	0.00032552	*****0.00000293	*****0.00000026%	41-00510-000	Warren	Jefferson
13	Unleased Mineral Interest	Jill M. Fouts, heir of the Estate of Robert S. Lewis, deceased*****	1800 Barlow Rd.	Hudson	OH	44236	N	0.00260417	*****0.00002344	*****0.00000206%	41-00510-000	Warren	Jefferson
13	GPOR	Bonnie J. Gravill Humphrey, a single woman*****	43401 SE 76th St.	Snoqualmie	WA	90865	Y	0.00195313	*****0.00001758	*****0.00000154%	41-00510-000	Warren	Jefferson
13	GPOR	Nanci J. Gravill, a single woman*****	9233 Independence Blvd. Apt #309	Cleveland	OH	44130	Y	0.00195313	*****0.00001758	*****0.00000154%	41-00510-000	Warren	Jefferson
13	GPOR	Linda R. Brule and Paul C. Brule, wife and husband*****	3508 Gary Drive	Plano	TX	75023	Y	0.00130208	*****0.00001172	*****0.00000103%	41-00510-000	Warren	Jefferson
13	GPOR	William C. Krueger and Janice H. Krueger, husband and wife*****	5 Greens Ct.	Frisco	TX	75034	Y	0.00130208	*****0.00001172	*****0.00000103%	41-00510-000	Warren	Jefferson
13	GPOR	Robert L. Krueger and Linda J. Krueger, husband and wife*****	47 Barkwood Ln.	Spencerport	NY	1559	Y	0.00130208	*****0.00001172	*****0.00000103%	41-00510-000	Warren	Jefferson
13	Unleased Mineral Interest	The heirs of the Estate of Edith Moore Orr aka Edith M. Moore, deceased, heir of the Estate of Robert S. Lewis, deceased*****	Undetermined	Undetermined	Undetermined	Undetermined	N	0.00390625	*****0.00003516	*****0.00000309%	41-00510-000	Warren	Jefferson
13	GPOR	Edwin W. Moore and Shirley J. Moore, married*****	146 E. South Street	Cadiz	OH	43907	Y	0.00097656	*****0.00000879	*****0.00000077%	41-00510-000	Warren	Jefferson
13	GPOR	Timothy L. Young and Deborah L. Young, husband and wife*****	1036 Oakwood Ave. N.E.	Massillon	OH	44646	Y	0.00024414	*****0.00000220	*****0.00000019%	41-00510-000	Warren	Jefferson
13	GPOR	Debra E. Orphanides and Carl H. Orphanides, wife and husband*****	400 N. Lynnwood Dr.	Magnolia	OH	44613	Y	0.00024414	*****0.00000220	*****0.00000019%	41-00510-000	Warren	Jefferson
13	Unleased Mineral Interest	Jonathan Young, Devisee of Lois Young*****	441 Walhonding St. N.E.	Brewster	OH	44613	N	0.00024414	*****0.00000220	*****0.00000019%	41-00510-000	Warren	Jefferson
13	Unleased Mineral Interest	Dawn Schroeder, Devisee of Lois Young*****	1227 Borden Ave. S.W.	Massillon	OH	44647	N	0.00024414	*****0.00000220	*****0.00000019%	41-00510-000	Warren	Jefferson
13	GPOR	Scott E. Mason, a single man*****	2410 10th St. SW	Canton	OH	44710	Y	0.00024414	*****0.00000220	*****0.00000019%	41-00510-000	Warren	Jefferson
13	GPOR	Lorraine M. Bell and Keith W. Bell, wife and husband*****	1135 Roslyn Ave. SW	Canton	OH	44710	Y	0.00024414	*****0.00000220	*****0.00000019%	41-00510-000	Warren	Jefferson
13	GPOR	Jody A. Richmond and Scott A. Richmond, wife and husband*****	1202 Hawthorne Ave. SW	Canton	OH	44710	Y	0.00024414	*****0.00000220	*****0.00000019%	41-00510-000	Warren	Jefferson
13	GPOR	Daniel D. Mason and Stacy M. Mason, husband and wife*****	2914 3rd St. NW	Canton	OH	44708	Y	0.00024414	*****0.00000220	*****0.00000019%	41-00510-000	Warren	Jefferson
13	GPOR	Billy J. Shearer, a single man*****	381 Middle Creek Rd.	Triadelphia	WV	26059	Y	0.00097656	*****0.00000879	*****0.00000077%	41-00510-000	Warren	Jefferson
13	Unleased Mineral Interest	Robert Dale Giles, heir of the Estate of Robert S. Lewis, deceased*****	28 Township Rd. 281	Steubenville	OH	43952	N	0.00048828	*****0.00000439	*****0.00000039%	41-00510-000	Warren	Jefferson
13	GPOR	Kerry W. Giles, a single man*****	176 Beverly Ave.	Weirton	WV	26062	Y	0.00048828	*****0.00000439	*****0.00000039%	41-00510-000	Warren	Jefferson
13	GPOR	Christy A. Looney and Steven A. Looney, wife and husband*****	5126 State Route 151	Mingo Junction	OH	43938	Y	0.00048828	*****0.00000439	*****0.00000039%	41-00510-000	Warren	Jefferson

Exhibit A-6

All parcels subject to potential ownership claim in the proposed Limestone Run South Unit

TRACT NUMBER	LEASE ID NUMBER	OWNERSHIP DISPUTE PARTIES	ADDRESS	CITY	STATE	ZIP	LEASED Y/N	DECIMAL INTEREST IN TRACT	SURFACE ACRES IN UNIT	TRACT PARTICIPATION IN UNIT	TAX MAP PARCEL ID	TOWNSHIP	COUNTY
13	Unleased Mineral Interest	Shari Suzanne Giles-Divita, heir of the Estate of Robert S. Lewis, deceased, single*****	1528 Sherman St.	Cheswick	PA	15024	N	0.00048828	*****0.00000439	*****0.00000039%	41-00510-000	Warren	Jefferson
13	Unleased Mineral Interest	John Dale Kiaski, heir of the Estate of Robert S. Lewis, deceased*****	6008 Kin Loch Court Cir. NW	Massillon	OH	44646	N	0.00032552	*****0.00000293	*****0.00000026%	41-00510-000	Warren	Jefferson
13	Unleased Mineral Interest	Diane Maties, heir of the Estate of Robert S. Lewis*****	1315 Courtland Rd.	Weirton	WV	26062	N	0.00032552	*****0.00000293	*****0.00000026%	41-00510-000	Warren	Jefferson
13	Unleased Mineral Interest	Denise Rusiecki, heir of the Estate of Robert S. Lewis, deceased*****	54320 Brackin Rd.	Bridgeport	OH	43912	N	0.00032552	*****0.00000293	*****0.00000026%	41-00510-000	Warren	Jefferson
13	GPOR	Helen Jean Harbourt, a single woman*****	PO Box 33	Mt. Pleasant	OH	43939	Y	0.00097656	*****0.00000879	*****0.00000077%	41-00510-000	Warren	Jefferson
13	GPOR	Gilbert Clarke Woodford and Judy A. Woodford, husband and wife*****	5039 Folly Ln.	Indian Land	SC	29707	Y	0.00195313	*****0.00001758	*****0.00000154%	41-00510-000	Warren	Jefferson
13	GPOR	Cynthia L. Miser, a single woman*****	488 S. 6th St.	Steubenville	OH	43952	Y	0.00195313	*****0.00001758	*****0.00000154%	41-00510-000	Warren	Jefferson
13	GPOR	Theresa M. Umlauf and Winfield Umlauf, wife and husband*****	15000 Bridgeway Ln. Unit #208	Fort Myers	FL	33919	Y	0.00390625	*****0.00003516	*****0.00000309%	41-00510-000	Warren	Jefferson
13	GPOR	Cynthia S. Moore, widowed*****	16788 US-62	Beloit	OH	44609	Y	0.00097656	*****0.00000879	*****0.00000077%	41-00510-000	Warren	Jefferson
13	Unleased Mineral Interest	Vaness L. Moore, heir of the Estate of Robert S. Lewis, deceased*****	2902 Manitou Ave	Los Angeles	CA	90031	N	0.00097656	*****0.00000879	*****0.00000077%	41-00510-000	Warren	Jefferson
13	GPOR	Cathy Jean Swanson and Craig A. Swanson, wife and husband*****	2109 Merle Rd.	Salem	OH	44460	Y	0.00097656	*****0.00000879	*****0.00000077%	41-00510-000	Warren	Jefferson
13	GPOR	Debra L. Walker, a single woman*****	417 W. Oregon Avenue	Sebring	OH	44672	Y	0.00097656	*****0.00000879	*****0.00000077%	41-00510-000	Warren	Jefferson
13	GPOR	Linda S. Mock-Hoernke and Roy J. Hoernke Jr., wife and husband*****	3160 S. Tenaya Way	Las Vegas	NV	89117	Y	0.00520833	*****0.00004688	*****0.00000412%	41-00510-000	Warren	Jefferson
13	Unleased Mineral Interest	Rita Ann Bazley, heir of the Estate of Robert S. Lewis, deceased*****	351 Beebe Ave.	Elyria	OH	44035	N	0.00173611	*****0.00001563	*****0.00000137%	41-00510-000	Warren	Jefferson
13	GPOR	Donna K. Bess and William D. Bess, wife and husband*****	369 County Road 3	Rayland	OH	43943	Y	0.00043403	*****0.00000391	*****0.00000034%	41-00510-000	Warren	Jefferson
13	GPOR	Gary L. White, a single man*****	17 Beachley St.	Meyersdale	PA	15552	Y	0.00014468	*****0.00000130	*****0.00000011%	41-00510-000	Warren	Jefferson
13	Unleased Mineral Interest	Daniel A. Nutt, heir of the Estate of Robert S. Lewis, deceased*****	4 Bonita Dr., Apt. 1709	Ponte Vedra Beach	FL	32082	N	0.00014468	*****0.00000130	*****0.00000011%	41-00510-000	Warren	Jefferson
13	GPOR	Gregory A. White, a single man*****	17 Beachley St.	Meyersdale	PA	15552	Y	0.00014468	*****0.00000130	*****0.00000011%	41-00510-000	Warren	Jefferson
13	GPOR	Gerald L. Woods, a single man*****	193 Belden Rd.	Bedford	PA	15522	Y	0.00043403	*****0.00000391	*****0.00000034%	41-00510-000	Warren	Jefferson
13	GPOR	Thomas M. Woods, a single man*****	PO Box 109	Dillonvale	OH	43917	Y	0.00043403	*****0.00000391	*****0.00000034%	41-00510-000	Warren	Jefferson
13	GPOR	Dennis L. Jackson, a widow and not remarried*****	299 North St.	Mt. Pleasant	OH	43939	Y	0.00057870	*****0.00000521	*****0.00000046%	41-00510-000	Warren	Jefferson
13	GPOR	Donald L. Jackson and Donna Jackson, husband and wife*****	113 Park St.	St. Clairsville	OH	43950	Y	0.00057870	*****0.00000521	*****0.00000046%	41-00510-000	Warren	Jefferson
13	GPOR	Nancy Crawford aka Nancy J. Ronevich and Jack Ronevich, wife and husband*****	208 Georgiann Dr.	St. Clairsville	OH	43950	Y	0.00057870	*****0.00000521	*****0.00000046%	41-00510-000	Warren	Jefferson
13	GPOR	Hobart McCue, Jr. and Esther C. McCue, husband and wife*****	1089 Franklin Ave.	Salem	OH	44460	Y	0.00130208	*****0.00001172	*****0.00000103%	41-00510-000	Warren	Jefferson
13	GPOR	Patricia L. Barron and Robert E. Barron, wife and husband*****	5220 Harper Road	Adena	OH	43901	Y	0.00026042	*****0.00000234	*****0.00000021%	41-00510-000	Warren	Jefferson
13	GPOR	Nina R. Sutherland and John D. Sutherland, wife and husband*****	73504 Emerson Road	Dillonvale	OH	43917	Y	0.00026042	*****0.00000234	*****0.00000021%	41-00510-000	Warren	Jefferson
13	GPOR	Beverly J. Marsili, widow*****	301 Orchard Lane	St. Clairsville	OH	43950	Y	0.00026042	*****0.00000234	*****0.00000021%	41-00510-000	Warren	Jefferson
13	Unleased Mineral Interest	Holly B. Donaldson, heir of the Estate of Robert S. Lewis, deceased*****	215 Caroline St.	Spring	TX	77373	N	0.00026042	*****0.00000234	*****0.00000021%	41-00510-000	Warren	Jefferson
13	GPOR	Warren L. McCue, a single man*****	PO Box 127	Mt. Pleasant	OH	43939	Y	0.00026042	*****0.00000234	*****0.00000021%	41-00510-000	Warren	Jefferson
13	GPOR	Charles F. Henry and Sharon M. Henry, husband and wife*****	1416 Grand Ave.	Wellsburg	WV	26070	Y	0.00043403	*****0.00000391	*****0.00000034%	41-00510-000	Warren	Jefferson
13	GPOR	Joseph B. Henry and Geraldine L. Henry, husband and wife*****	8800 Okeechobee Rd. Lot #21	Fort Pierce	FL	34945	Y	0.00043403	*****0.00000391	*****0.00000034%	41-00510-000	Warren	Jefferson
13	GPOR	Patricia M. Urbanski and Joseph J. Urbanski, wife and husband*****	4821 Applewood Rd.	Fort Worth	TX	76133	Y	0.00043403	*****0.00000391	*****0.00000034%	41-00510-000	Warren	Jefferson
13	Unleased Mineral Interest	Lisa Hazelton, heir of the Estate of Robert S. Lewis, deceased*****	4225 Selkirk Ave.	Youngstown	OH	44511	N	0.00065104	*****0.00000586	*****0.00000051%	41-00510-000	Warren	Jefferson
13	Unleased Mineral Interest	Matthew Rutter, heir of the Estate of Robert S. Lewis, deceased*****	802 Stacy Xing	Wheeling	WV	26003	N	0.00065104	*****0.00000586	*****0.00000051%	41-00510-000	Warren	Jefferson
13	Unleased Mineral Interest	George G. Marchbank, heir of the Estate of Robert S. Lewis, deceased*****	5439 Tyro St. NE	Canton	OH	44721	N	0.00052083	*****0.00000469	*****0.00000041%	41-00510-000	Warren	Jefferson
13	Unleased Mineral Interest	Tammy J. Maney, heir of the Estate of Robert S. Lewis, deceased*****	2735 Ivory Rd. NW	Delroy	OH	44620	N	0.00052083	*****0.00000469	*****0.00000041%	41-00510-000	Warren	Jefferson
13	GPOR	Esther V. Marchbank, a single woman*****	12205 Juniper Dr.	Colorado Springs	CO	80908	Y	0.00208333	*****0.00001875	*****0.00000165%	41-00510-000	Warren	Jefferson
13	Unleased Mineral Interest	Diana L. Taylor aka Diana L. Geyer, heir of the Estate of Robert S. Lewis*****	211 Buffington Rd. #2	Fairlawn	OH	43333	N	0.00026042	*****0.00000234	*****0.00000021%	41-00510-000	Warren	Jefferson
13	GPOR	Donna L. Grove and James H. Grove, wife and husband*****	24 N. Liberty St.	Dellroy	OH	44620	Y	0.00026042	*****0.00000234	*****0.00000021%	41-00510-000	Warren	Jefferson
13	GPOR	Jacqueline M. Beamer Thompson and John R. Thompson, wife and husband*****	2672 Genoa Ave. SW	Massillon	OH	44646	Y	0.00026042	*****0.00000234	*****0.00000021%	41-00510-000	Warren	Jefferson

Exhibit A-6

All parcels subject to potential ownership claim in the proposed Limestone Run South Unit

TRACT NUMBER	LEASE ID NUMBER	OWNERSHIP DISPUTE PARTIES	ADDRESS	CITY	STATE	ZIP	LEASED Y/N	DECIMAL INTEREST IN TRACT	SURFACE ACRES IN UNIT	TRACT PARTICIPATION IN UNIT	TAX MAP PARCEL ID	TOWNSHIP	COUNTY
13	GPOR	Louis K. Beamer and Lynn P. Beamer, husband and wife*****	2948 Wood Crest Dr.	Fairlawn	OH	43333	Y	0.00026042	*****0.00000234	*****0.00000021%	41-00510-000	Warren	Jefferson
14	GPOR	Deborah L. Smith, a single woman*****	1615 NW Washington Blvd.	Hamilton	OH	45013	Y	0.05208333	*****0.06854167	*****0.00602214%	41-00511-000	Warren	Jefferson
14	GPOR	Douglas C. Smith, a single man*****	28532 Merridy Avenue	Highland	CA	92346	Y	0.05208333	*****0.06854167	*****0.00602214%	41-00511-000	Warren	Jefferson
14	GPOR	David R. Smith and Donna R. Bacchi-Smith, husband and wife*****	3223 Moss Hammock Wynd	Southport	NC	28461	Y	0.05208333	*****0.06854167	*****0.00602214%	41-00511-000	Warren	Jefferson
14	GPOR	Robin D. Lynn, a single man*****	256 Hayes Avenue NE	Massillon	OH	44646	Y	0.01171875	*****0.01542188	*****0.00135498%	41-00511-000	Warren	Jefferson
14	Unleased Mineral Interest	Katherine Lynn, heir of the Estate of Robert S. Lewis, deceased*****	545 Pearl Chase	Cibolo	TX	78108	N	0.01171875	*****0.01542188	*****0.00135498%	41-00511-000	Warren	Jefferson
14	GPOR	Norma A. Turskey and Darwin G. Turskey, wife and husband*****	3098 Meadowcrest Street NW	Massillon	OH	44647	Y	0.01171875	*****0.01542188	*****0.00135498%	41-00511-000	Warren	Jefferson
14	GPOR	Patricia S. Lynn, a single woman*****	4450 McCullough Road	Mims	FL	32754	Y	0.01171875	*****0.01542188	*****0.00135498%	41-00511-000	Warren	Jefferson
14	GPOR	Robert H. Lynn, a single man*****	6043 Shiplanding Avenue NW	Canton	OH	44718	Y	0.03515625	*****0.04626563	*****0.00406495%	41-00511-000	Warren	Jefferson
14	GPOR	Richard T. Lynn, a single man*****	11631 Corundite St NW	Massillon	OH	44647	Y	0.01171875	*****0.01542188	*****0.00135498%	41-00511-000	Warren	Jefferson
14	GPOR	Ronald N. Lynn, a single man*****	PO Box 77	Dillonvale	OH	43917	Y	0.01171875	*****0.01542188	*****0.00135498%	41-00511-000	Warren	Jefferson
14	GPOR	Raymond S. Lynn and Cynthia A. Lynn, husband and wife*****	849 17th Street NW	Massillon	OH	44647	Y	0.01171875	*****0.01542188	*****0.00135498%	41-00511-000	Warren	Jefferson
14	GPOR	Rodney B. Lynn, a single man*****	115 Maplecrest Street SW	North Canton	OH	44720	Y	0.01171875	*****0.01542188	*****0.00135498%	41-00511-000	Warren	Jefferson
14	GPOR	Vicki S. Horvath and Terry L. Horvath, wife and husband*****	11631 Corundite St NW	Massillon	OH	44647	Y	0.01171875	*****0.01542188	*****0.00135498%	41-00511-000	Warren	Jefferson
14	GPOR	Mary T. Neel, a single woman*****	2202 McCollum Road	Youngstown	OH	44509	Y	0.07031250	*****0.09253125	*****0.00812989%	41-00511-000	Warren	Jefferson
14	Unleased Mineral Interest	Douglas Neal Hamilton, heir of the Estate of Robert S. Lewis, deceased*****	142 S. Whitney St.	Youngstown	OH	44509	N	0.07031250	*****0.09253125	*****0.00812989%	41-00511-000	Warren	Jefferson
14	GPOR	Laura S. Mastroianni and Gerard P. Mastroianni, wife and husband*****	457 Overlook Drive	Alliance	OH	44601	Y	0.00023148	*****0.00030463	*****0.00002677%	41-00511-000	Warren	Jefferson
14	GPOR	Melissa Ann Tripp and Dale Tripp, wife and husband*****	46 N. Huron Ave.	Columbus	OH	43204	Y	0.00023148	*****0.00030463	*****0.00002677%	41-00511-000	Warren	Jefferson
14	GPOR	Sandra L. Marchbank, a single woman*****	3908 Crestwood St. NW	Canton	OH	44708	Y	0.00023148	*****0.00030463	*****0.00002677%	41-00511-000	Warren	Jefferson
14	GPOR	Robert S. Marchbank, a single man*****	3908 Crestwood St. NW	Canton	OH	44708	Y	0.00034722	*****0.00045694	*****0.00004015%	41-00511-000	Warren	Jefferson
14	GPOR	James H. Young and Deborah M. Young, husband and wife*****	14418 Awbrey Patent Dr.	Centerville	VA	20120	Y	0.00520833	*****0.00685417	*****0.00060221%	41-00511-000	Warren	Jefferson
14	Unleased Mineral Interest	Beverly A. DeTorio, heir of the Estate of Robert S. Lewis, deceased*****	224 E. Slingluff Ave.	Dover	OH	44622	N	0.00065104	*****0.00085677	*****0.00007528%	41-00511-000	Warren	Jefferson
14	Unleased Mineral Interest	James E. D'Anniballe, heir of the Estate of Robert S. Lewis, deceased*****	101 Auxiliary Dr. Unit H1	Bellevue	OH	44811	N	0.00065104	*****0.00085677	*****0.00007528%	41-00511-000	Warren	Jefferson
14	Unleased Mineral Interest	William E. D'Anniballe, heir of the Estate of Robert S. Lewis, deceased*****	161 4th St. SE	Brewster	OH	44613	N	0.00065104	*****0.00085677	*****0.00007528%	41-00511-000	Warren	Jefferson
14	Unleased Mineral Interest	Annette Marie Moder aka Anna Ramsey aka Annette Marie Ramsey, heir of the Estate of Robert S. Lewis, deceased*****	11843 Carter Grove Ln.	Loveland	OH	45140	N	0.00032552	*****0.00042839	*****0.00003764%	41-00511-000	Warren	Jefferson
14	GPOR	Amy S. Kovach, a single woman*****	7590 Bimeler Drive	Zoarville	OH	44656	Y	0.00032552	*****0.00042839	*****0.00003764%	41-00511-000	Warren	Jefferson
14	Unleased Mineral Interest	Jill M. Fouts, heir of the Estate of Robert S. Lewis, deceased*****	1800 Barlow Rd.	Hudson	OH	44236	N	0.00260417	*****0.00342708	*****0.00030111%	41-00511-000	Warren	Jefferson
14	GPOR	Bonnie J. Gravill Humphrey, a single woman*****	43401 SE 76th St.	Snoqualmie	WA	90865	Y	0.00195313	*****0.00257031	*****0.00022583%	41-00511-000	Warren	Jefferson
14	GPOR	Nanci J. Gravill, a single woman*****	9233 Independence Blvd. Apt #309	Cleveland	OH	44130	Y	0.00195313	*****0.00257031	*****0.00022583%	41-00511-000	Warren	Jefferson
14	GPOR	Linda R. Brule and Paul C. Brule, wife and husband*****	3508 Gary Drive	Plano	TX	75023	Y	0.00130208	*****0.00171354	*****0.00015055%	41-00511-000	Warren	Jefferson
14	GPOR	William C. Krueger and Janice H. Krueger, husband and wife*****	5 Greens Ct.	Frisco	TX	75034	Y	0.00130208	*****0.00171354	*****0.00015055%	41-00511-000	Warren	Jefferson
14	GPOR	Robert L. Krueger and Linda J. Krueger, husband and wife*****	47 Barkwood Ln.	Spencerport	NY	1559	Y	0.00130208	*****0.00171354	*****0.00015055%	41-00511-000	Warren	Jefferson
14	Unleased Mineral Interest	The heirs of the Estate of Edith Moore Orr aka Edith M. Moore, deceased, heir of the Estate of Robert S. Lewis, deceased*****	Undetermined	Undetermined	Undetermined	Undetermined	N	0.00390625	*****0.00514063	*****0.00045166%	41-00511-000	Warren	Jefferson
14	GPOR	Edwin W. Moore and Shirley J. Moore, married*****	146 E. South Street	Cadiz	OH	43907	Y	0.00097656	*****0.00128516	*****0.00011292%	41-00511-000	Warren	Jefferson
14	GPOR	Timothy L. Young and Deborah L. Young, husband and wife*****	1036 Oakwood Ave. N.E.	Massillon	OH	44646	Y	0.00024414	*****0.00032129	*****0.00002823%	41-00511-000	Warren	Jefferson
14	GPOR	Debra E. Orphanides and Carl H. Orphanides, wife and husband*****	400 N. Lynnwood Dr.	Magnolia	OH	44613	Y	0.00024414	*****0.00032129	*****0.00002823%	41-00511-000	Warren	Jefferson
14	Unleased Mineral Interest	Jonathan Young, Devisee of Lois Young*****	441 Walhonding St. N.E.	Brewster	OH	44613	N	0.00024414	*****0.00032129	*****0.00002823%	41-00511-000	Warren	Jefferson
14	Unleased Mineral Interest	Dawn Schroeder, Devisee of Lois Young*****	1227 Borden Ave. S.W.	Massillon	OH	44647	N	0.00024414	*****0.00032129	*****0.00002823%	41-00511-000	Warren	Jefferson
14	GPOR	Scott E. Mason, a single man*****	2410 10th St. SW	Canton	OH	44710	Y	0.00024414	*****0.00032129	*****0.00002823%	41-00511-000	Warren	Jefferson
14	GPOR	Lorraine M. Bell and Keith W. Bell, wife and husband*****	1135 Roslyn Ave. SW	Canton	OH	44710	Y	0.00024414	*****0.00032129	*****0.00002823%	41-00511-000	Warren	Jefferson
14	GPOR	Jody A. Richmond and Scott A. Richmond, wife and husband*****	1202 Hawthorne Ave. SW	Canton	OH	44710	Y	0.00024414	*****0.00032129	*****0.00002823%	41-00511-000	Warren	Jefferson
14	GPOR	Daniel D. Mason and Stacy M. Mason, husband and wife*****	2914 3rd St. NW	Canton	OH	44708	Y	0.00024414	*****0.00032129	*****0.00002823%	41-00511-000	Warren	Jefferson
14	GPOR	Billy J. Shearer, a single man*****	381 Middle Creek Rd.	Triadelphia	WV	26059	Y	0.00097656	*****0.00128516	*****0.00011292%	41-00511-000	Warren	Jefferson
14	Unleased Mineral Interest	Robert Dale Giles, heir of the Estate of Robert S. Lewis, deceased*****	28 Township Rd. 281	Steubenville	OH	43952	N	0.00048828	*****0.00064258	*****0.00005646%	41-00511-000	Warren	Jefferson
14	GPOR	Kerry W. Giles, a single man*****	176 Beverly Ave.	Weirton	WV	26062	Y	0.00048828	*****0.00064258	*****0.00005646%	41-00511-000	Warren	Jefferson
14	GPOR	Christy A. Looney and Steven A. Looney, wife and husband*****	5126 State Route 151	Mingo Junction	OH	43938	Y	0.00048828	*****0.00064258	*****0.00005646%	41-00511-000	Warren	Jefferson

Exhibit A-6
All parcels subject to potential ownership claim in the proposed Limestone Run South Unit

TRACT NUMBER	LEASE ID NUMBER	OWNERSHIP DISPUTE PARTIES	ADDRESS	CITY	STATE	ZIP	LEASED Y/N	DECIMAL INTEREST IN TRACT	SURFACE ACRES IN UNIT	TRACT PARTICIPATION IN UNIT	TAX MAP PARCEL ID	TOWNSHIP	COUNTY
14	Unleased Mineral Interest	Shari Suzanne Giles-Divita, heir of the Estate of Robert S. Lewis, deceased, single*****	1528 Sherman St.	Cheswick	PA	15024	N	0.00048828	*****0.00064258	*****0.00005646%	41-00511-000	Warren	Jefferson
14	Unleased Mineral Interest	John Dale Kiaski, heir of the Estate of Robert S. Lewis, deceased*****	6008 Kin Loch Court Cir. NW	Massillon	OH	44646	N	0.00032552	*****0.00042839	*****0.00003764%	41-00511-000	Warren	Jefferson
14	Unleased Mineral Interest	Diane Maties, heir of the Estate of Robert S. Lewis*****	1315 Courtland Rd.	Weirton	WV	26062	N	0.00032552	*****0.00042839	*****0.00003764%	41-00511-000	Warren	Jefferson
14	Unleased Mineral Interest	Denise Rusiecki, heir of the Estate of Robert S. Lewis, deceased*****	54320 Brackin Rd.	Bridgeport	OH	43912	N	0.00032552	*****0.00042839	*****0.00003764%	41-00511-000	Warren	Jefferson
14	GPOR	Helen Jean Harbourt, a single woman*****	PO Box 33	Mt. Pleasant	OH	43939	Y	0.00097656	*****0.00128516	*****0.00011292%	41-00511-000	Warren	Jefferson
14	GPOR	Gilbert Clarke Woodford and Judy A. Woodford, husband and wife*****	5039 Folly Ln.	Indian Land	SC	29707	Y	0.00195313	*****0.00257031	*****0.00022583%	41-00511-000	Warren	Jefferson
14	GPOR	Cynthia L. Miser, a single woman*****	488 S. 6th St.	Steubenville	OH	43952	Y	0.00195313	*****0.00257031	*****0.00022583%	41-00511-000	Warren	Jefferson
14	GPOR	Theresa M. Umlauf and Winfield Umlauf, wife and husband*****	15000 Bridgeway Ln. Unit #208	Fort Myers	FL	33919	Y	0.00390625	*****0.00514063	*****0.00045166%	41-00511-000	Warren	Jefferson
14	GPOR	Cynthia S. Moore, widowed*****	16788 US-62	Beloit	OH	44609	Y	0.00097656	*****0.00128516	*****0.00011292%	41-00511-000	Warren	Jefferson
14	Unleased Mineral Interest	Vaness L. Moore, heir of the Estate of Robert S. Lewis, deceased*****	2902 Manitou Ave	Los Angeles	CA	90031	N	0.00097656	*****0.00128516	*****0.00011292%	41-00511-000	Warren	Jefferson
14	GPOR	Cathy Jean Swanson and Craig A. Swanson, wife and husband*****	2109 Merle Rd.	Salem	OH	44460	Y	0.00097656	*****0.00128516	*****0.00011292%	41-00511-000	Warren	Jefferson
14	GPOR	Debra L. Walker, a single woman*****	417 W. Oregon Avenue	Sebring	OH	44672	Y	0.00097656	*****0.00128516	*****0.00011292%	41-00511-000	Warren	Jefferson
14	GPOR	Linda S. Mock-Hoernke and Roy J. Hoernke Jr., wife and husband*****	3160 S. Tenaya Way	Las Vegas	NV	89117	Y	0.00520833	*****0.00685417	*****0.00060221%	41-00511-000	Warren	Jefferson
14	Unleased Mineral Interest	Rita Ann Bazley, heir of the Estate of Robert S. Lewis, deceased*****	351 Beebe Ave.	Elyria	OH	44035	N	0.00173611	*****0.00228472	*****0.00020074%	41-00511-000	Warren	Jefferson
14	GPOR	Donna K. Bess and William D. Bess, wife and husband*****	369 County Road 3	Rayland	OH	43943	Y	0.00043403	*****0.00057118	*****0.00005018%	41-00511-000	Warren	Jefferson
14	GPOR	Gary L. White, a single man*****	17 Beachley St.	Meyersdale	PA	15552	Y	0.00014468	*****0.00019039	*****0.00001673%	41-00511-000	Warren	Jefferson
14	Unleased Mineral Interest	Daniel A. Nutt, heir of the Estate of Robert S. Lewis, deceased*****	4 Bonita Dr., Apt. 1709	Ponte Vedra Beach	FL	32082	N	0.00014468	*****0.00019039	*****0.00001673%	41-00511-000	Warren	Jefferson
14	GPOR	Gregory A. White, a single man*****	17 Beachley St.	Meyersdale	PA	15552	Y	0.00014468	*****0.00019039	*****0.00001673%	41-00511-000	Warren	Jefferson
14	GPOR	Gerald L. Woods, a single man*****	193 Belden Rd.	Bedford	PA	15522	Y	0.00043403	*****0.00057118	*****0.00005018%	41-00511-000	Warren	Jefferson
14	GPOR	Thomas M. Woods, a single man*****	PO Box 109	Dillonvale	OH	43917	Y	0.00043403	*****0.00057118	*****0.00005018%	41-00511-000	Warren	Jefferson
14	GPOR	Dennis L. Jackson, a widow and not remarried*****	299 North St.	Mt. Pleasant	OH	43939	Y	0.00057870	*****0.00076157	*****0.00006691%	41-00511-000	Warren	Jefferson
14	GPOR	Donald L. Jackson and Donna Jackson, husband and wife*****	113 Park St.	St. Clairsville	OH	43950	Y	0.00057870	*****0.00076157	*****0.00006691%	41-00511-000	Warren	Jefferson
14	GPOR	Nancy Crawford aka Nancy J. Ronevich and Jack Ronevich, wife and husband*****	208 Georgiann Dr.	St. Clairsville	OH	43950	Y	0.00057870	*****0.00076157	*****0.00006691%	41-00511-000	Warren	Jefferson
14	GPOR	Hobart McCue, Jr. and Esther C. McCue, husband and wife*****	1089 Franklin Ave.	Salem	OH	44460	Y	0.00130208	*****0.00171354	*****0.00015055%	41-00511-000	Warren	Jefferson
14	GPOR	Patricia L. Barron and Robert E. Barron, wife and husband*****	5220 Harper Road	Adena	OH	43901	Y	0.00026042	*****0.00034271	*****0.00003011%	41-00511-000	Warren	Jefferson
14	GPOR	Nina R. Sutherland and John D. Sutherland, wife and husband*****	73504 Emerson Road	Dillonvale	OH	43917	Y	0.00026042	*****0.00034271	*****0.00003011%	41-00511-000	Warren	Jefferson
14	GPOR	Beverly J. Marsili, widow*****	301 Orchard Lane	St. Clairsville	OH	43950	Y	0.00026042	*****0.00034271	*****0.00003011%	41-00511-000	Warren	Jefferson
14	Unleased Mineral Interest	Holly B. Donaldson, heir of the Estate of Robert S. Lewis, deceased*****	215 Caroline St.	Spring	TX	77373	N	0.00026042	*****0.00034271	*****0.00003011%	41-00511-000	Warren	Jefferson
14	GPOR	Warren L. McCue, a single man*****	PO Box 127	Mt. Pleasant	OH	43939	Y	0.00026042	*****0.00034271	*****0.00003011%	41-00511-000	Warren	Jefferson
14	GPOR	Charles F. Henry and Sharon M. Henry, husband and wife*****	1416 Grand Ave.	Wellsburg	WV	26070	Y	0.00043403	*****0.00057118	*****0.00005018%	41-00511-000	Warren	Jefferson
14	GPOR	Joseph B. Henry and Geraldine L. Henry, husband and wife*****	8800 Okeechobee Rd. Lot #21	Fort Pierce	FL	34945	Y	0.00043403	*****0.00057118	*****0.00005018%	41-00511-000	Warren	Jefferson
14	GPOR	Patricia M. Urbanski and Joseph J. Urbanski, wife and husband*****	4821 Applewood Rd.	Fort Worth	TX	76133	Y	0.00043403	*****0.00057118	*****0.00005018%	41-00511-000	Warren	Jefferson
14	Unleased Mineral Interest	Lisa Hazelton, heir of the Estate of Robert S. Lewis, deceased*****	4225 Selkirk Ave.	Youngstown	OH	44511	N	0.00065104	*****0.00085677	*****0.00007528%	41-00511-000	Warren	Jefferson
14	Unleased Mineral Interest	Matthew Rutter, heir of the Estate of Robert S. Lewis, deceased*****	802 Stacy Xing	Wheeling	WV	26003	N	0.00065104	*****0.00085677	*****0.00007528%	41-00511-000	Warren	Jefferson
14	Unleased Mineral Interest	George G. Marchbank, heir of the Estate of Robert S. Lewis, deceased*****	5439 Tyro St. NE	Canton	OH	44721	N	0.00052083	*****0.00068542	*****0.00006022%	41-00511-000	Warren	Jefferson
14	Unleased Mineral Interest	Tammy J. Maney, heir of the Estate of Robert S. Lewis, deceased*****	2735 Ivory Rd. NW	Delroy	OH	44620	N	0.00052083	*****0.00068542	*****0.00006022%	41-00511-000	Warren	Jefferson
14	GPOR	Esther V. Marchbank, a single woman*****	12205 Juniper Dr.	Colorado Springs	CO	80908	Y	0.00208333	*****0.00274167	*****0.00024089%	41-00511-000	Warren	Jefferson
14	Unleased Mineral Interest	Diana L. Taylor aka Diana L. Geyer, heir of the Estate of Robert S. Lewis*****	211 Buffington Rd. #2	Fairlawn	OH	43333	N	0.00026042	*****0.00034271	*****0.00003011%	41-00511-000	Warren	Jefferson
14	GPOR	Donna L. Grove and James H. Grove, wife and husband*****	24 N. Liberty St.	Dellroy	OH	44620	Y	0.00026042	*****0.00034271	*****0.00003011%	41-00511-000	Warren	Jefferson
14	GPOR	Jacqueline M. Beamer Thompson and John R. Thompson, wife and husband*****	2672 Genoa Ave. SW	Massillon	OH	44646	Y	0.00026042	*****0.00034271	*****0.00003011%	41-00511-000	Warren	Jefferson

Exhibit A-6

All parcels subject to potential ownership claim in the proposed Limestone Run South Unit

TRACT NUMBER	LEASE ID NUMBER	OWNERSHIP DISPUTE PARTIES	ADDRESS	CITY	STATE	ZIP	LEASED Y/N	DECIMAL INTEREST IN TRACT	SURFACE ACRES IN UNIT	TRACT PARTICIPATION IN UNIT	TAX MAP PARCEL ID	TOWNSHIP	COUNTY
14	GPOR	Louis K. Beamer and Lynn P. Beamer, husband and wife*****	2948 Wood Crest Dr.	Fairlawn	OH	43333	Y	0.00026042	*****0.00034271	*****0.00003011%	41-00511-000	Warren	Jefferson
15	GPOR	Deborah L. Smith, a single woman*****	1615 NW Washington Blvd.	Hamilton	OH	45013	Y	0.05208333	*****0.03156250	*****0.00277311%	41-01484-000	Warren	Jefferson
15	GPOR	Douglas C. Smith, a single man*****	28532 Merridy Avenue	Highland	CA	92346	Y	0.05208333	*****0.03156250	*****0.00277311%	41-01484-000	Warren	Jefferson
15	GPOR	David R. Smith and Donna R. Bacchi-Smith, husband and wife*****	3223 Moss Hammock Wynd	Southport	NC	28461	Y	0.05208333	*****0.03156250	*****0.00277311%	41-01484-000	Warren	Jefferson
15	GPOR	Robin D. Lynn, a single man*****	256 Hayes Avenue NE	Massillon	OH	44646	Y	0.01171875	*****0.00710156	*****0.00062395%	41-01484-000	Warren	Jefferson
15	Unleased Mineral Interest	Katherine Lynn, heir of the Estate of Robert S. Lewis, deceased*****	545 Pearl Chase	Cibolo	TX	78108	N	0.01171875	*****0.00710156	*****0.00062395%	41-01484-000	Warren	Jefferson
15	GPOR	Norma A. Turskey and Darwin G. Turskey, wife and husband*****	3098 Meadowcrest Street NW	Massillon	OH	44647	Y	0.01171875	*****0.00710156	*****0.00062395%	41-01484-000	Warren	Jefferson
15	GPOR	Patricia S. Lynn, a single woman*****	4450 McCullough Road	Mims	FL	32754	Y	0.01171875	*****0.00710156	*****0.00062395%	41-01484-000	Warren	Jefferson
15	GPOR	Robert H. Lynn, a single man*****	6043 Shiplanding Avenue NW	Canton	OH	44718	Y	0.03515625	*****0.02130469	*****0.00187185%	41-01484-000	Warren	Jefferson
15	GPOR	Richard T. Lynn, a single man*****	11631 Corundite St NW	Massillon	OH	44647	Y	0.01171875	*****0.00710156	*****0.00062395%	41-01484-000	Warren	Jefferson
15	GPOR	Ronald N. Lynn, a single man*****	PO Box 77	Dillonvale	OH	43917	Y	0.01171875	*****0.00710156	*****0.00062395%	41-01484-000	Warren	Jefferson
15	GPOR	Raymond S. Lynn and Cynthia A. Lynn, husband and wife*****	849 17th Street NW	Massillon	OH	44647	Y	0.01171875	*****0.00710156	*****0.00062395%	41-01484-000	Warren	Jefferson
15	GPOR	Rodney B. Lynn, a single man*****	115 Maplecrest Street SW	North Canton	OH	44720	Y	0.01171875	*****0.00710156	*****0.00062395%	41-01484-000	Warren	Jefferson
15	GPOR	Vicki S. Horvath and Terry L. Horvath, wife and husband*****	11631 Corundite St NW	Massillon	OH	44647	Y	0.01171875	*****0.00710156	*****0.00062395%	41-01484-000	Warren	Jefferson
15	GPOR	Mary T. Neel, a single woman*****	2202 McCollum Road	Youngstown	OH	44509	Y	0.07031250	*****0.04260938	*****0.00374370%	41-01484-000	Warren	Jefferson
15	Unleased Mineral Interest	Douglas Neal Hamilton, heir of the Estate of Robert S. Lewis, deceased*****	142 S. Whitney St.	Youngstown	OH	44509	N	0.07031250	*****0.04260938	*****0.00374370%	41-01484-000	Warren	Jefferson
15	GPOR	Laura S. Mastroianni and Gerard P. Mastroianni, wife and husband*****	457 Overlook Drive	Alliance	OH	44601	Y	0.00023148	*****0.00014028	*****0.00001232%	41-01484-000	Warren	Jefferson
15	GPOR	Melissa Ann Tripp and Dale Tripp, wife and husband*****	46 N. Huron Ave.	Columbus	OH	43204	Y	0.00023148	*****0.00014028	*****0.00001232%	41-01484-000	Warren	Jefferson
15	GPOR	Sandra L. Marchbank, a single woman*****	3908 Crestwood St. NW	Canton	OH	44708	Y	0.00023148	*****0.00014028	*****0.00001232%	41-01484-000	Warren	Jefferson
15	GPOR	Robert S. Marchbank, a single man*****	3908 Crestwood St. NW	Canton	OH	44708	Y	0.00034722	*****0.00021042	*****0.00001849%	41-01484-000	Warren	Jefferson
15	GPOR	James H. Young and Deborah M. Young, husband and wife*****	14418 Awbrey Patent Dr.	Centerville	VA	20120	Y	0.00520833	*****0.00315625	*****0.00027731%	41-01484-000	Warren	Jefferson
15	Unleased Mineral Interest	Beverly A. DeTorio, heir of the Estate of Robert S. Lewis, deceased*****	224 E. Slingluff Ave.	Dover	OH	44622	N	0.00065104	*****0.00039453	*****0.00003466%	41-01484-000	Warren	Jefferson
15	Unleased Mineral Interest	James E. D'Anniballe, heir of the Estate of Robert S. Lewis, deceased*****	101 Auxiliary Dr. Unit H1	Bellevue	OH	44811	N	0.00065104	*****0.00039453	*****0.00003466%	41-01484-000	Warren	Jefferson
15	Unleased Mineral Interest	William E. D'Anniballe, heir of the Estate of Robert S. Lewis, deceased*****	161 4th St. SE	Brewster	OH	44613	N	0.00065104	*****0.00039453	*****0.00003466%	41-01484-000	Warren	Jefferson
15	Unleased Mineral Interest	Annette Marie Moder aka Anna Ramsey aka Annette Marie Ramsey, heir of the Estate of Robert S. Lewis, deceased*****	11843 Carter Grove Ln.	Loveland	OH	45140	N	0.00032552	*****0.00019727	*****0.00001733%	41-01484-000	Warren	Jefferson
15	GPOR	Amy S. Kovach, a single woman*****	7590 Bimeler Drive	Zoarville	OH	44656	Y	0.00032552	*****0.00019727	*****0.00001733%	41-01484-000	Warren	Jefferson
15	Unleased Mineral Interest	Jill M. Fouts, heir of the Estate of Robert S. Lewis, deceased*****	1800 Barlow Rd.	Hudson	OH	44236	N	0.00260417	*****0.00157813	*****0.00013866%	41-01484-000	Warren	Jefferson
15	GPOR	Bonnie J. Gravill Humphrey, a single woman*****	43401 SE 76th St.	Snoqualmie	WA	90865	Y	0.00195313	*****0.00118359	*****0.00010399%	41-01484-000	Warren	Jefferson
15	GPOR	Nanci J. Gravill, a single woman*****	9233 Independence Blvd. Apt #309	Cleveland	OH	44130	Y	0.00195313	*****0.00118359	*****0.00010399%	41-01484-000	Warren	Jefferson
15	GPOR	Linda R. Brule and Paul C. Brule, wife and husband*****	3508 Gary Drive	Plano	TX	75023	Y	0.00130208	*****0.00078906	*****0.00006933%	41-01484-000	Warren	Jefferson
15	GPOR	William C. Krueger and Janice H. Krueger, husband and wife*****	5 Greens Ct.	Frisco	TX	75034	Y	0.00130208	*****0.00078906	*****0.00006933%	41-01484-000	Warren	Jefferson
15	GPOR	Robert L. Krueger and Linda J. Krueger, husband and wife*****	47 Barkwood Ln.	Spencerport	NY	1559	Y	0.00130208	*****0.00078906	*****0.00006933%	41-01484-000	Warren	Jefferson
15	Unleased Mineral Interest	The heirs of the Estate of Edith Moore Orr aka Edith M. Moore, deceased, heir of the Estate of Robert S. Lewis, deceased*****	Undetermined	Undetermined	Undetermined	Undetermined	N	0.00390625	*****0.00236719	*****0.00020798%	41-01484-000	Warren	Jefferson
15	GPOR	Edwin W. Moore and Shirley J. Moore, married*****	146 E. South Street	Cadiz	OH	43907	Y	0.00097656	*****0.00059180	*****0.00005200%	41-01484-000	Warren	Jefferson
15	GPOR	Timothy L. Young and Deborah L. Young, husband and wife*****	1036 Oakwood Ave. N.E.	Massillon	OH	44646	Y	0.00024414	*****0.00014795	*****0.00001300%	41-01484-000	Warren	Jefferson
15	GPOR	Debra E. Orphanides and Carl H. Orphanides, wife and husband*****	400 N. Lynnwood Dr.	Magnolia	OH	44613	Y	0.00024414	*****0.00014795	*****0.00001300%	41-01484-000	Warren	Jefferson
15	Unleased Mineral Interest	Jonathan Young, Devisee of Lois Young*****	441 Walhonding St. N.E.	Brewster	OH	44613	N	0.00024414	*****0.00014795	*****0.00001300%	41-01484-000	Warren	Jefferson
15	Unleased Mineral Interest	Dawn Schroeder, Devisee of Lois Young*****	1227 Borden Ave. S.W.	Massillon	OH	44647	N	0.00024414	*****0.00014795	*****0.00001300%	41-01484-000	Warren	Jefferson
15	GPOR	Scott E. Mason, a single man*****	2410 10th St. SW	Canton	OH	44710	Y	0.00024414	*****0.00014795	*****0.00001300%	41-01484-000	Warren	Jefferson
15	GPOR	Lorraine M. Bell and Keith W. Bell, wife and husband*****	1135 Roslyn Ave. SW	Canton	OH	44710	Y	0.00024414	*****0.00014795	*****0.00001300%	41-01484-000	Warren	Jefferson
15	GPOR	Jody A. Richmond and Scott A. Richmond, wife and husband*****	1202 Hawthorne Ave. SW	Canton	OH	44710	Y	0.00024414	*****0.00014795	*****0.00001300%	41-01484-000	Warren	Jefferson
15	GPOR	Daniel D. Mason and Stacy M. Mason, husband and wife*****	2914 3rd St. NW	Canton	OH	44708	Y	0.00024414	*****0.00014795	*****0.00001300%	41-01484-000	Warren	Jefferson
15	GPOR	Billy J. Shearer, a single man*****	381 Middle Creek Rd.	Triadelphia	WV	26059	Y	0.00097656	*****0.00059180	*****0.00005200%	41-01484-000	Warren	Jefferson
15	Unleased Mineral Interest	Robert Dale Giles, heir of the Estate of Robert S. Lewis, deceased*****	28 Township Rd. 281	Steubenville	OH	43952	N	0.00048828	*****0.00029590	*****0.00002600%	41-01484-000	Warren	Jefferson
15	GPOR	Kerry W. Giles, a single man*****	176 Beverly Ave.	Weirton	WV	26062	Y	0.00048828	*****0.00029590	*****0.00002600%	41-01484-000	Warren	Jefferson
15	GPOR	Christy A. Looney and Steven A. Looney, wife and husband*****	5126 State Route 151	Mingo Junction	OH	43938	Y	0.00048828	*****0.00029590	*****0.00002600%	41-01484-000	Warren	Jefferson

Exhibit A-6
All parcels subject to potential ownership claim in the proposed Limestone Run South Unit

TRACT NUMBER	LEASE ID NUMBER	OWNERSHIP DISPUTE PARTIES	ADDRESS	CITY	STATE	ZIP	LEASED Y/N	DECIMAL INTEREST IN TRACT	SURFACE ACRES IN UNIT	TRACT PARTICIPATION IN UNIT	TAX MAP PARCEL ID	TOWNSHIP	COUNTY
15	Unleased Mineral Interest	Shari Suzanne Giles-Divita, heir of the Estate of Robert S. Lewis, deceased, single*****	1528 Sherman St.	Cheswick	PA	15024	N	0.00048828	*****0.00029590	*****0.00002600%	41-01484-000	Warren	Jefferson
15	Unleased Mineral Interest	John Dale Kiaski, heir of the Estate of Robert S. Lewis, deceased*****	6008 Kin Loch Court Cir. NW	Massillon	OH	44646	N	0.00032552	*****0.00019727	*****0.00001733%	41-01484-000	Warren	Jefferson
15	Unleased Mineral Interest	Diane Maties, heir of the Estate of Robert S. Lewis*****	1315 Courtland Rd.	Weirton	WV	26062	N	0.00032552	*****0.00019727	*****0.00001733%	41-01484-000	Warren	Jefferson
15	Unleased Mineral Interest	Denise Rusiecki, heir of the Estate of Robert S. Lewis, deceased*****	54320 Brackin Rd.	Bridgeport	OH	43912	N	0.00032552	*****0.00019727	*****0.00001733%	41-01484-000	Warren	Jefferson
15	GPOR	Helen Jean Harbourt, a single woman*****	PO Box 33	Mt. Pleasant	OH	43939	Y	0.00097656	*****0.00059180	*****0.00005200%	41-01484-000	Warren	Jefferson
15	GPOR	Gilbert Clarke Woodford and Judy A. Woodford, husband and wife*****	5039 Folly Ln.	Indian Land	SC	29707	Y	0.00195313	*****0.00118359	*****0.00010399%	41-01484-000	Warren	Jefferson
15	GPOR	Cynthia L. Miser, a single woman*****	488 S. 6th St.	Steubenville	OH	43952	Y	0.00195313	*****0.00118359	*****0.00010399%	41-01484-000	Warren	Jefferson
15	GPOR	Theresa M. Umlauf and Winfield Umlauf, wife and husband*****	15000 Bridgeway Ln. Unit #208	Fort Myers	FL	33919	Y	0.00390625	*****0.00236719	*****0.00020798%	41-01484-000	Warren	Jefferson
15	GPOR	Cynthia S. Moore, widowed*****	16788 US-62	Beloit	OH	44609	Y	0.00097656	*****0.00059180	*****0.00005200%	41-01484-000	Warren	Jefferson
15	Unleased Mineral Interest	Vaness L. Moore, heir of the Estate of Robert S. Lewis, deceased*****	2902 Manitou Ave	Los Angeles	CA	90031	N	0.00097656	*****0.00059180	*****0.00005200%	41-01484-000	Warren	Jefferson
15	GPOR	Cathy Jean Swanson and Craig A. Swanson, wife and husband*****	2109 Merle Rd.	Salem	OH	44460	Y	0.00097656	*****0.00059180	*****0.00005200%	41-01484-000	Warren	Jefferson
15	GPOR	Debra L. Walker, a single woman*****	417 W. Oregon Avenue	Sebring	OH	44672	Y	0.00097656	*****0.00059180	*****0.00005200%	41-01484-000	Warren	Jefferson
15	GPOR	Linda S. Mock-Hoernke and Roy J. Hoernke Jr., wife and husband*****	3160 S. Tenaya Way	Las Vegas	NV	89117	Y	0.00520833	*****0.00315625	*****0.00027731%	41-01484-000	Warren	Jefferson
15	Unleased Mineral Interest	Rita Ann Bazley, heir of the Estate of Robert S. Lewis, deceased*****	351 Beebe Ave.	Elyria	OH	44035	N	0.00173611	*****0.00105208	*****0.00009244%	41-01484-000	Warren	Jefferson
15	GPOR	Donna K. Bess and William D. Bess, wife and husband*****	369 County Road 3	Rayland	OH	43943	Y	0.00043403	*****0.00026302	*****0.00002311%	41-01484-000	Warren	Jefferson
15	GPOR	Gary L. White, a single man*****	17 Beachley St.	Meyersdale	PA	15552	Y	0.00014468	*****0.00008767	*****0.00000770%	41-01484-000	Warren	Jefferson
15	Unleased Mineral Interest	Daniel A. Nutt, heir of the Estate of Robert S. Lewis, deceased*****	4 Bonita Dr., Apt. 1709	Ponte Vedra Beach	FL	32082	N	0.00014468	*****0.00008767	*****0.00000770%	41-01484-000	Warren	Jefferson
15	GPOR	Gregory A. White, a single man*****	17 Beachley St.	Meyersdale	PA	15552	Y	0.00014468	*****0.00008767	*****0.00000770%	41-01484-000	Warren	Jefferson
15	GPOR	Gerald L. Woods, a single man*****	193 Belden Rd.	Bedford	PA	15522	Y	0.00043403	*****0.00026302	*****0.00002311%	41-01484-000	Warren	Jefferson
15	GPOR	Thomas M. Woods, a single man*****	PO Box 109	Dillonvale	OH	43917	Y	0.00043403	*****0.00026302	*****0.00002311%	41-01484-000	Warren	Jefferson
15	GPOR	Dennis L. Jackson, a widow and not remarried*****	299 North St.	Mt. Pleasant	OH	43939	Y	0.00057870	*****0.00035069	*****0.00003081%	41-01484-000	Warren	Jefferson
15	GPOR	Donald L. Jackson and Donna Jackson, husband and wife*****	113 Park St.	St. Clairsville	OH	43950	Y	0.00057870	*****0.00035069	*****0.00003081%	41-01484-000	Warren	Jefferson
15	GPOR	Nancy Crawford aka Nancy J. Ronevich and Jack Ronevich, wife and husband*****	208 Georgiann Dr.	St. Clairsville	OH	43950	Y	0.00057870	*****0.00035069	*****0.00003081%	41-01484-000	Warren	Jefferson
15	GPOR	Hobart McCue, Jr. and Esther C. McCue, husband and wife*****	1089 Franklin Ave.	Salem	OH	44460	Y	0.00130208	*****0.00078906	*****0.00006933%	41-01484-000	Warren	Jefferson
15	GPOR	Patricia L. Barron and Robert E. Barron, wife and husband*****	5220 Harper Road	Adena	OH	43901	Y	0.00026042	*****0.00015781	*****0.00001387%	41-01484-000	Warren	Jefferson
15	GPOR	Nina R. Sutherland and John D. Sutherland, wife and husband*****	73504 Emerson Road	Dillonvale	OH	43917	Y	0.00026042	*****0.00015781	*****0.00001387%	41-01484-000	Warren	Jefferson
15	GPOR	Beverly J. Marsili, widow*****	301 Orchard Lane	St. Clairsville	OH	43950	Y	0.00026042	*****0.00015781	*****0.00001387%	41-01484-000	Warren	Jefferson
15	Unleased Mineral Interest	Holly B. Donaldson, heir of the Estate of Robert S. Lewis, deceased*****	215 Caroline St.	Spring	TX	77373	N	0.00026042	*****0.00015781	*****0.00001387%	41-01484-000	Warren	Jefferson
15	GPOR	Warren L. McCue, a single man*****	PO Box 127	Mt. Pleasant	OH	43939	Y	0.00026042	*****0.00015781	*****0.00001387%	41-01484-000	Warren	Jefferson
15	GPOR	Charles F. Henry and Sharon M. Henry, husband and wife*****	1416 Grand Ave.	Wellsburg	WV	26070	Y	0.00043403	*****0.00026302	*****0.00002311%	41-01484-000	Warren	Jefferson
15	GPOR	Joseph B. Henry and Geraldine L. Henry, husband and wife*****	8800 Okeechobee Rd. Lot #21	Fort Pierce	FL	34945	Y	0.00043403	*****0.00026302	*****0.00002311%	41-01484-000	Warren	Jefferson
15	GPOR	Patricia M. Urbanski and Joseph J. Urbanski, wife and husband*****	4821 Applewood Rd.	Fort Worth	TX	76133	Y	0.00043403	*****0.00026302	*****0.00002311%	41-01484-000	Warren	Jefferson
15	Unleased Mineral Interest	Lisa Hazelton, heir of the Estate of Robert S. Lewis, deceased*****	4225 Selkirk Ave.	Youngstown	OH	44511	N	0.00065104	*****0.00039453	*****0.00003466%	41-01484-000	Warren	Jefferson
15	Unleased Mineral Interest	Matthew Rutter, heir of the Estate of Robert S. Lewis, deceased*****	802 Stacy Xing	Wheeling	WV	26003	N	0.00065104	*****0.00039453	*****0.00003466%	41-01484-000	Warren	Jefferson
15	Unleased Mineral Interest	George G. Marchbank, heir of the Estate of Robert S. Lewis, deceased*****	5439 Tyro St. NE	Canton	OH	44721	N	0.00052083	*****0.00031563	*****0.00002773%	41-01484-000	Warren	Jefferson
15	Unleased Mineral Interest	Tammy J. Maney, heir of the Estate of Robert S. Lewis, deceased*****	2735 Ivory Rd. NW	Delroy	OH	44620	N	0.00052083	*****0.00031563	*****0.00002773%	41-01484-000	Warren	Jefferson
15	GPOR	Esther V. Marchbank, a single woman*****	12205 Juniper Dr.	Colorado Springs	CO	80908	Y	0.00208333	*****0.00126250	*****0.00011092%	41-01484-000	Warren	Jefferson
15	Unleased Mineral Interest	Diana L. Taylor aka Diana L. Geyer, heir of the Estate of Robert S. Lewis*****	211 Buffington Rd. #2	Fairlawn	OH	43333	N	0.00026042	*****0.00015781	*****0.00001387%	41-01484-000	Warren	Jefferson
15	GPOR	Donna L. Grove and James H. Grove, wife and husband*****	24 N. Liberty St.	Dellroy	OH	44620	Y	0.00026042	*****0.00015781	*****0.00001387%	41-01484-000	Warren	Jefferson
15	GPOR	Jacqueline M. Beamer Thompson and John R. Thompson, wife and husband*****	2672 Genoa Ave. SW	Massillon	OH	44646	Y	0.00026042	*****0.00015781	*****0.00001387%	41-01484-000	Warren	Jefferson

Exhibit A-6

All parcels subject to potential ownership claim in the proposed Limestone Run South Unit

TRACT NUMBER	LEASE ID NUMBER	OWNERSHIP DISPUTE PARTIES	ADDRESS	CITY	STATE	ZIP	LEASED Y/N	DECIMAL INTEREST IN TRACT	SURFACE ACRES IN UNIT	TRACT PARTICIPATION IN UNIT	TAX MAP PARCEL ID	TOWNSHIP	COUNTY
15	GPOR	Louis K. Beamer and Lynn P. Beamer, husband and wife*****	2948 Wood Crest Dr.	Fairlawn	OH	43333	Y	0.00026042	*****0.00015781	*****0.00001387%	41-01484-000	Warren	Jefferson
17	GPOR	Deborah L. Smith, a single woman*****	1615 NW Washington Blvd.	Hamilton	OH	45013	Y	0.05208333	*****0.08171875	*****0.00717989%	41-01483-000	Warren	Jefferson
17	GPOR	Douglas C. Smith, a single man*****	28532 Merridy Avenue	Highland	CA	92346	Y	0.05208333	*****0.08171875	*****0.00717989%	41-01483-000	Warren	Jefferson
17	GPOR	David R. Smith and Donna R. Bacchi-Smith, husband and wife*****	3223 Moss Hammock Wynd	Southport	NC	28461	Y	0.05208333	*****0.08171875	*****0.00717989%	41-01483-000	Warren	Jefferson
17	GPOR	Robin D. Lynn, a single man*****	256 Hayes Avenue NE	Massillon	OH	44646	Y	0.01171875	*****0.01838672	*****0.00161548%	41-01483-000	Warren	Jefferson
17	Unleased Mineral Interest	Katherine Lynn, heir of the Estate of Robert S. Lewis, deceased*****	545 Pearl Chase	Cibolo	TX	78108	N	0.01171875	*****0.01838672	*****0.00161548%	41-01483-000	Warren	Jefferson
17	GPOR	Norma A. Turskey and Darwin G. Turskey, wife and husband*****	3098 Meadowcrest Street NW	Massillon	OH	44647	Y	0.01171875	*****0.01838672	*****0.00161548%	41-01483-000	Warren	Jefferson
17	GPOR	Patricia S. Lynn, a single woman*****	4450 McCullough Road	Mims	FL	32754	Y	0.01171875	*****0.01838672	*****0.00161548%	41-01483-000	Warren	Jefferson
17	GPOR	Robert H. Lynn, a single man*****	6043 Shiplanding Avenue NW	Canton	OH	44718	Y	0.03515625	*****0.05516016	*****0.00484643%	41-01483-000	Warren	Jefferson
17	GPOR	Richard T. Lynn, a single man*****	11631 Corundite St NW	Massillon	OH	44647	Y	0.01171875	*****0.01838672	*****0.00161548%	41-01483-000	Warren	Jefferson
17	GPOR	Ronald N. Lynn, a single man*****	PO Box 77	Dillonvale	OH	43917	Y	0.01171875	*****0.01838672	*****0.00161548%	41-01483-000	Warren	Jefferson
17	GPOR	Raymond S. Lynn and Cynthia A. Lynn, husband and wife*****	849 17th Street NW	Massillon	OH	44647	Y	0.01171875	*****0.01838672	*****0.00161548%	41-01483-000	Warren	Jefferson
17	GPOR	Rodney B. Lynn, a single man*****	115 Maplecrest Street SW	North Canton	OH	44720	Y	0.01171875	*****0.01838672	*****0.00161548%	41-01483-000	Warren	Jefferson
17	GPOR	Vicki S. Horvath and Terry L. Horvath, wife and husband*****	11631 Corundite St NW	Massillon	OH	44647	Y	0.01171875	*****0.01838672	*****0.00161548%	41-01483-000	Warren	Jefferson
17	GPOR	Mary T. Neel, a single woman*****	2202 McCollum Road	Youngstown	OH	44509	Y	0.07031250	*****0.11032031	*****0.00969286%	41-01483-000	Warren	Jefferson
17	Unleased Mineral Interest	Douglas Neal Hamilton, heir of the Estate of Robert S. Lewis, deceased*****	142 S. Whitney St.	Youngstown	OH	44509	N	0.07031250	*****0.11032031	*****0.00969286%	41-01483-000	Warren	Jefferson
17	GPOR	Laura S. Mastroianni and Gerard P. Mastroianni, wife and husband*****	457 Overlook Drive	Alliance	OH	44601	Y	0.00023148	*****0.00036319	*****0.00003191%	41-01483-000	Warren	Jefferson
17	GPOR	Melissa Ann Tripp and Dale Tripp, wife and husband*****	46 N. Huron Ave.	Columbus	OH	43204	Y	0.00023148	*****0.00036319	*****0.00003191%	41-01483-000	Warren	Jefferson
17	GPOR	Sandra L. Marchbank, a single woman*****	3908 Crestwood St. NW	Canton	OH	44708	Y	0.00023148	*****0.00036319	*****0.00003191%	41-01483-000	Warren	Jefferson
17	GPOR	Robert S. Marchbank, a single man*****	3908 Crestwood St. NW	Canton	OH	44708	Y	0.00034722	*****0.00054479	*****0.00004787%	41-01483-000	Warren	Jefferson
17	GPOR	James H. Young and Deborah M. Young, husband and wife*****	14418 Awbrey Patent Dr.	Centerville	VA	20120	Y	0.00520833	*****0.00817188	*****0.00071799%	41-01483-000	Warren	Jefferson
17	Unleased Mineral Interest	Beverly A. DeTorio, heir of the Estate of Robert S. Lewis, deceased*****	224 E. Slingluff Ave.	Dover	OH	44622	N	0.00065104	*****0.00102148	*****0.00008975%	41-01483-000	Warren	Jefferson
17	Unleased Mineral Interest	James E. D'Anniballe, heir of the Estate of Robert S. Lewis, deceased*****	101 Auxiliary Dr. Unit H1	Bellevue	OH	44811	N	0.00065104	*****0.00102148	*****0.00008975%	41-01483-000	Warren	Jefferson
17	Unleased Mineral Interest	William E. D'Anniballe, heir of the Estate of Robert S. Lewis, deceased*****	161 4th St. SE	Brewster	OH	44613	N	0.00065104	*****0.00102148	*****0.00008975%	41-01483-000	Warren	Jefferson
17	Unleased Mineral Interest	Annette Marie Moder aka Anna Ramsey aka Annette Marie Ramsey, heir of the Estate of Robert S. Lewis, deceased*****	11843 Carter Grove Ln.	Loveland	OH	45140	N	0.00032552	*****0.00051074	*****0.00004487%	41-01483-000	Warren	Jefferson
17	GPOR	Amy S. Kovach, a single woman*****	7590 Bimeler Drive	Zoarville	OH	44656	Y	0.00032552	*****0.00051074	*****0.00004487%	41-01483-000	Warren	Jefferson
17	Unleased Mineral Interest	Jill M. Fouts, heir of the Estate of Robert S. Lewis, deceased*****	1800 Barlow Rd.	Hudson	OH	44236	N	0.00260417	*****0.00408594	*****0.00035899%	41-01483-000	Warren	Jefferson
17	GPOR	Bonnie J. Gravill Humphrey, a single woman*****	43401 SE 76th St.	Snoqualmie	WA	90865	Y	0.00195313	*****0.00306445	*****0.00026925%	41-01483-000	Warren	Jefferson
17	GPOR	Nanci J. Gravill, a single woman*****	9233 Independence Blvd. Apt #309	Cleveland	OH	44130	Y	0.00195313	*****0.00306445	*****0.00026925%	41-01483-000	Warren	Jefferson
17	GPOR	Linda R. Brule and Paul C. Brule, wife and husband*****	3508 Gary Drive	Plano	TX	75023	Y	0.00130208	*****0.00204297	*****0.00017950%	41-01483-000	Warren	Jefferson
17	GPOR	William C. Krueger and Janice H. Krueger, husband and wife*****	5 Greens Ct.	Frisco	TX	75034	Y	0.00130208	*****0.00204297	*****0.00017950%	41-01483-000	Warren	Jefferson
17	GPOR	Robert L. Krueger and Linda J. Krueger, husband and wife*****	47 Barkwood Ln.	Spencerport	NY	1559	Y	0.00130208	*****0.00204297	*****0.00017950%	41-01483-000	Warren	Jefferson
17	Unleased Mineral Interest	The heirs of the Estate of Edith Moore Orr aka Edith M. Moore, deceased, heir of the Estate of Robert S. Lewis, deceased*****	Undetermined	Undetermined	Undetermined	Undetermined	N	0.00390625	*****0.00612891	*****0.00053849%	41-01483-000	Warren	Jefferson
17	GPOR	Edwin W. Moore and Shirley J. Moore, married*****	146 E. South Street	Cadiz	OH	43907	Y	0.00097656	*****0.00153223	*****0.00013462%	41-01483-000	Warren	Jefferson
17	GPOR	Timothy L. Young and Deborah L. Young, husband and wife*****	1036 Oakwood Ave. N.E.	Massillon	OH	44646	Y	0.00024414	*****0.00038306	*****0.00003366%	41-01483-000	Warren	Jefferson
17	GPOR	Debra E. Orphanides and Carl H. Orphanides, wife and husband*****	400 N. Lynnwood Dr.	Magnolia	OH	44613	Y	0.00024414	*****0.00038306	*****0.00003366%	41-01483-000	Warren	Jefferson
17	Unleased Mineral Interest	Jonathan Young, Devisee of Lois Young*****	441 Walhonding St. N.E.	Brewster	OH	44613	N	0.00024414	*****0.00038306	*****0.00003366%	41-01483-000	Warren	Jefferson
17	Unleased Mineral Interest	Dawn Schroeder, Devisee of Lois Young*****	1227 Borden Ave. S.W.	Massillon	OH	44647	N	0.00024414	*****0.00038306	*****0.00003366%	41-01483-000	Warren	Jefferson
17	GPOR	Scott E. Mason, a single man*****	2410 10th St. SW	Canton	OH	44710	Y	0.00024414	*****0.00038306	*****0.00003366%	41-01483-000	Warren	Jefferson
17	GPOR	Lorraine M. Bell and Keith W. Bell, wife and husband*****	1135 Roslyn Ave. SW	Canton	OH	44710	Y	0.00024414	*****0.00038306	*****0.00003366%	41-01483-000	Warren	Jefferson
17	GPOR	Jody A. Richmond and Scott A. Richmond, wife and husband*****	1202 Hawthorne Ave. SW	Canton	OH	44710	Y	0.00024414	*****0.00038306	*****0.00003366%	41-01483-000	Warren	Jefferson
17	GPOR	Daniel D. Mason and Stacy M. Mason, husband and wife*****	2914 3rd St. NW	Canton	OH	44708	Y	0.00024414	*****0.00038306	*****0.00003366%	41-01483-000	Warren	Jefferson
17	GPOR	Billy J. Shearer, a single man*****	381 Middle Creek Rd.	Triadelphia	WV	26059	Y	0.00097656	*****0.00153223	*****0.00013462%	41-01483-000	Warren	Jefferson
17	Unleased Mineral Interest	Robert Dale Giles, heir of the Estate of Robert S. Lewis, deceased*****	28 Township Rd. 281	Steubenville	OH	43952	N	0.00048828	*****0.00076611	*****0.00006731%	41-01483-000	Warren	Jefferson
17	GPOR	Kerry W. Giles, a single man*****	176 Beverly Ave.	Weirton	WV	26062	Y	0.00048828	*****0.00076611	*****0.00006731%	41-01483-000	Warren	Jefferson
17	GPOR	Christy A. Looney and Steven A. Looney, wife and husband*****	5126 State Route 151	Mingo Junction	OH	43938	Y	0.00048828	*****0.00076611	*****0.00006731%	41-01483-000	Warren	Jefferson

Exhibit A-6
All parcels subject to potential ownership claim in the proposed Limestone Run South Unit

TRACT NUMBER	LEASE ID NUMBER	OWNERSHIP DISPUTE PARTIES	ADDRESS	CITY	STATE	ZIP	LEASED Y/N	DECIMAL INTEREST IN TRACT	SURFACE ACRES IN UNIT	TRACT PARTICIPATION IN UNIT	TAX MAP PARCEL ID	TOWNSHIP	COUNTY
17	Unleased Mineral Interest	Shari Suzanne Giles-Divita, heir of the Estate of Robert S. Lewis, deceased, single*****	1528 Sherman St.	Cheswick	PA	15024	N	0.00048828	*****0.00076611	*****0.00006731%	41-01483-000	Warren	Jefferson
17	Unleased Mineral Interest	John Dale Kiaski, heir of the Estate of Robert S. Lewis, deceased*****	6008 Kin Loch Court Cir. NW	Massillon	OH	44646	N	0.00032552	*****0.00051074	*****0.00004487%	41-01483-000	Warren	Jefferson
17	Unleased Mineral Interest	Diane Maties, heir of the Estate of Robert S. Lewis*****	1315 Courtland Rd.	Weirton	WV	26062	N	0.00032552	*****0.00051074	*****0.00004487%	41-01483-000	Warren	Jefferson
17	Unleased Mineral Interest	Denise Rusiecki, heir of the Estate of Robert S. Lewis, deceased*****	54320 Brackin Rd.	Bridgeport	OH	43912	N	0.00032552	*****0.00051074	*****0.00004487%	41-01483-000	Warren	Jefferson
17	GPOR	Helen Jean Harbourt, a single woman*****	PO Box 33	Mt. Pleasant	OH	43939	Y	0.00097656	*****0.00153223	*****0.00013462%	41-01483-000	Warren	Jefferson
17	GPOR	Gilbert Clarke Woodford and Judy A. Woodford, husband and wife*****	5039 Folly Ln.	Indian Land	SC	29707	Y	0.00195313	*****0.00306445	*****0.00026925%	41-01483-000	Warren	Jefferson
17	GPOR	Cynthia L. Miser, a single woman*****	488 S. 6th St.	Steubenville	OH	43952	Y	0.00195313	*****0.00306445	*****0.00026925%	41-01483-000	Warren	Jefferson
17	GPOR	Theresa M. Umlauf and Winfield Umlauf, wife and husband*****	15000 Bridgeway Ln. Unit #208	Fort Myers	FL	33919	Y	0.00390625	*****0.00612891	*****0.00053849%	41-01483-000	Warren	Jefferson
17	GPOR	Cynthia S. Moore, widowed*****	16788 US-62	Beloit	OH	44609	Y	0.00097656	*****0.00153223	*****0.00013462%	41-01483-000	Warren	Jefferson
17	Unleased Mineral Interest	Vaness L. Moore, heir of the Estate of Robert S. Lewis, deceased*****	2902 Manitou Ave	Los Angeles	CA	90031	N	0.00097656	*****0.00153223	*****0.00013462%	41-01483-000	Warren	Jefferson
17	GPOR	Cathy Jean Swanson and Craig A. Swanson, wife and husband*****	2109 Merle Rd.	Salem	OH	44460	Y	0.00097656	*****0.00153223	*****0.00013462%	41-01483-000	Warren	Jefferson
17	GPOR	Debra L. Walker, a single woman*****	417 W. Oregon Avenue	Sebring	OH	44672	Y	0.00097656	*****0.00153223	*****0.00013462%	41-01483-000	Warren	Jefferson
17	GPOR	Linda S. Mock-Hoernke and Roy J. Hoernke Jr., wife and husband*****	3160 S. Tenaya Way	Las Vegas	NV	89117	Y	0.00520833	*****0.00817188	*****0.00071799%	41-01483-000	Warren	Jefferson
17	Unleased Mineral Interest	Rita Ann Bazley, heir of the Estate of Robert S. Lewis, deceased*****	351 Beebe Ave.	Elyria	OH	44035	N	0.00173611	*****0.00272396	*****0.00023933%	41-01483-000	Warren	Jefferson
17	GPOR	Donna K. Bess and William D. Bess, wife and husband*****	369 County Road 3	Rayland	OH	43943	Y	0.00043403	*****0.00068099	*****0.00005983%	41-01483-000	Warren	Jefferson
17	GPOR	Gary L. White, a single man*****	17 Beachley St.	Meyersdale	PA	15552	Y	0.00014468	*****0.00022700	*****0.00001994%	41-01483-000	Warren	Jefferson
17	Unleased Mineral Interest	Daniel A. Nutt, heir of the Estate of Robert S. Lewis, deceased*****	4 Bonita Dr., Apt. 1709	Ponte Vedra Beach	FL	32082	N	0.00014468	*****0.00022700	*****0.00001994%	41-01483-000	Warren	Jefferson
17	GPOR	Gregory A. White, a single man*****	17 Beachley St.	Meyersdale	PA	15552	Y	0.00014468	*****0.00022700	*****0.00001994%	41-01483-000	Warren	Jefferson
17	GPOR	Gerald L. Woods, a single man*****	193 Belden Rd.	Bedford	PA	15522	Y	0.00043403	*****0.00068099	*****0.00005983%	41-01483-000	Warren	Jefferson
17	GPOR	Thomas M. Woods, a single man*****	PO Box 109	Dillonvale	OH	43917	Y	0.00043403	*****0.00068099	*****0.00005983%	41-01483-000	Warren	Jefferson
17	GPOR	Dennis L. Jackson, a widow and not remarried*****	299 North St.	Mt. Pleasant	OH	43939	Y	0.00057870	*****0.00090799	*****0.00007978%	41-01483-000	Warren	Jefferson
17	GPOR	Donald L. Jackson and Donna Jackson, husband and wife*****	113 Park St.	St. Clairsville	OH	43950	Y	0.00057870	*****0.00090799	*****0.00007978%	41-01483-000	Warren	Jefferson
17	GPOR	Nancy Crawford aka Nancy J. Ronevich and Jack Ronevich, wife and husband*****	208 Georgiann Dr.	St. Clairsville	OH	43950	Y	0.00057870	*****0.00090799	*****0.00007978%	41-01483-000	Warren	Jefferson
17	GPOR	Hobart McCue, Jr. and Esther C. McCue, husband and wife*****	1089 Franklin Ave.	Salem	OH	44460	Y	0.00130208	*****0.00204297	*****0.00017950%	41-01483-000	Warren	Jefferson
17	GPOR	Patricia L. Barron and Robert E. Barron, wife and husband*****	5220 Harper Road	Adena	OH	43901	Y	0.00026042	*****0.00040859	*****0.00003590%	41-01483-000	Warren	Jefferson
17	GPOR	Nina R. Sutherland and John D. Sutherland, wife and husband*****	73504 Emerson Road	Dillonvale	OH	43917	Y	0.00026042	*****0.00040859	*****0.00003590%	41-01483-000	Warren	Jefferson
17	GPOR	Beverly J. Marsili, widow*****	301 Orchard Lane	St. Clairsville	OH	43950	Y	0.00026042	*****0.00040859	*****0.00003590%	41-01483-000	Warren	Jefferson
17	Unleased Mineral Interest	Holly B. Donaldson, heir of the Estate of Robert S. Lewis, deceased*****	215 Caroline St.	Spring	TX	77373	N	0.00026042	*****0.00040859	*****0.00003590%	41-01483-000	Warren	Jefferson
17	GPOR	Warren L. McCue, a single man*****	PO Box 127	Mt. Pleasant	OH	43939	Y	0.00026042	*****0.00040859	*****0.00003590%	41-01483-000	Warren	Jefferson
17	GPOR	Charles F. Henry and Sharon M. Henry, husband and wife*****	1416 Grand Ave.	Wellsburg	WV	26070	Y	0.00043403	*****0.00068099	*****0.00005983%	41-01483-000	Warren	Jefferson
17	GPOR	Joseph B. Henry and Geraldine L. Henry, husband and wife*****	8800 Okeechobee Rd. Lot #21	Fort Pierce	FL	34945	Y	0.00043403	*****0.00068099	*****0.00005983%	41-01483-000	Warren	Jefferson
17	GPOR	Patricia M. Urbanski and Joseph J. Urbanski, wife and husband*****	4821 Applewood Rd.	Fort Worth	TX	76133	Y	0.00043403	*****0.00068099	*****0.00005983%	41-01483-000	Warren	Jefferson
17	Unleased Mineral Interest	Lisa Hazelton, heir of the Estate of Robert S. Lewis, deceased*****	4225 Selkirk Ave.	Youngstown	OH	44511	N	0.00065104	*****0.00102148	*****0.00008975%	41-01483-000	Warren	Jefferson
17	Unleased Mineral Interest	Matthew Rutter, heir of the Estate of Robert S. Lewis, deceased*****	802 Stacy Xing	Wheeling	WV	26003	N	0.00065104	*****0.00102148	*****0.00008975%	41-01483-000	Warren	Jefferson
17	Unleased Mineral Interest	George G. Marchbank, heir of the Estate of Robert S. Lewis, deceased*****	5439 Tyro St. NE	Canton	OH	44721	N	0.00052083	*****0.00081719	*****0.00007180%	41-01483-000	Warren	Jefferson
17	Unleased Mineral Interest	Tammy J. Maney, heir of the Estate of Robert S. Lewis, deceased*****	2735 Ivory Rd. NW	Delroy	OH	44620	N	0.00052083	*****0.00081719	*****0.00007180%	41-01483-000	Warren	Jefferson
17	GPOR	Esther V. Marchbank, a single woman*****	12205 Juniper Dr.	Colorado Springs	CO	80908	Y	0.00208333	*****0.00326875	*****0.00028720%	41-01483-000	Warren	Jefferson
17	Unleased Mineral Interest	Diana L. Taylor aka Diana L. Geyer, heir of the Estate of Robert S. Lewis*****	211 Buffington Rd. #2	Fairlawn	OH	43333	N	0.00026042	*****0.00040859	*****0.00003590%	41-01483-000	Warren	Jefferson
17	GPOR	Donna L. Grove and James H. Grove, wife and husband*****	24 N. Liberty St.	Dellroy	OH	44620	Y	0.00026042	*****0.00040859	*****0.00003590%	41-01483-000	Warren	Jefferson
17	GPOR	Jacqueline M. Beamer Thompson and John R. Thompson, wife and husband*****	2672 Genoa Ave. SW	Massillon	OH	44646	Y	0.00026042	*****0.00040859	*****0.00003590%	41-01483-000	Warren	Jefferson

Exhibit A-6

All parcels subject to potential ownership claim in the proposed Limestone Run South Unit

TRACT NUMBER	LEASE ID NUMBER	OWNERSHIP DISPUTE PARTIES	ADDRESS	CITY	STATE	ZIP	LEASED Y/N	DECIMAL INTEREST IN TRACT	SURFACE ACRES IN UNIT	TRACT PARTICIPATION IN UNIT	TAX MAP PARCEL ID	TOWNSHIP	COUNTY
17	GPOR	Louis K. Beamer and Lynn P. Beamer, husband and wife*****	2948 Wood Crest Dr.	Fairlawn	OH	43333	Y	0.00026042	*****0.00040859	*****0.00003590%	41-01483-000	Warren	Jefferson
18	GPOR	Deborah L. Smith, a single woman*****	1615 NW Washington Blvd.	Hamilton	OH	45013	Y	0.05208333	*****0.09270833	*****0.00814545%	41-02391-000	Warren	Jefferson
18	GPOR	Douglas C. Smith, a single man*****	28532 Merridy Avenue	Highland	CA	92346	Y	0.05208333	*****0.09270833	*****0.00814545%	41-02391-000	Warren	Jefferson
18	GPOR	David R. Smith and Donna R. Bacchi-Smith, husband and wife*****	3223 Moss Hammock Wynd	Southport	NC	28461	Y	0.05208333	*****0.09270833	*****0.00814545%	41-02391-000	Warren	Jefferson
18	GPOR	Robin D. Lynn, a single man*****	256 Hayes Avenue NE	Massillon	OH	44646	Y	0.01171875	*****0.02085938	*****0.00183273%	41-02391-000	Warren	Jefferson
18	Unleased Mineral Interest	Katherine Lynn, heir of the Estate of Robert S. Lewis, deceased*****	545 Pearl Chase	Cibolo	TX	78108	N	0.01171875	*****0.02085938	*****0.00183273%	41-02391-000	Warren	Jefferson
18	GPOR	Norma A. Turskey and Darwin G. Turskey, wife and husband*****	3098 Meadowcrest Street NW	Massillon	OH	44647	Y	0.01171875	*****0.02085938	*****0.00183273%	41-02391-000	Warren	Jefferson
18	GPOR	Patricia S. Lynn, a single woman*****	4450 McCullough Road	Mims	FL	32754	Y	0.01171875	*****0.02085938	*****0.00183273%	41-02391-000	Warren	Jefferson
18	GPOR	Robert H. Lynn, a single man*****	6043 Shiplanding Avenue NW	Canton	OH	44718	Y	0.03515625	*****0.06257813	*****0.00549818%	41-02391-000	Warren	Jefferson
18	GPOR	Richard T. Lynn, a single man*****	11631 Corundite St NW	Massillon	OH	44647	Y	0.01171875	*****0.02085938	*****0.00183273%	41-02391-000	Warren	Jefferson
18	GPOR	Ronald N. Lynn, a single man*****	PO Box 77	Dillonvale	OH	43917	Y	0.01171875	*****0.02085938	*****0.00183273%	41-02391-000	Warren	Jefferson
18	GPOR	Raymond S. Lynn and Cynthia A. Lynn, husband and wife*****	849 17th Street NW	Massillon	OH	44647	Y	0.01171875	*****0.02085938	*****0.00183273%	41-02391-000	Warren	Jefferson
18	GPOR	Rodney B. Lynn, a single man*****	115 Maplecrest Street SW	North Canton	OH	44720	Y	0.01171875	*****0.02085938	*****0.00183273%	41-02391-000	Warren	Jefferson
18	GPOR	Vicki S. Horvath and Terry L. Horvath, wife and husband*****	11631 Corundite St NW	Massillon	OH	44647	Y	0.01171875	*****0.02085938	*****0.00183273%	41-02391-000	Warren	Jefferson
18	GPOR	Mary T. Neel, a single woman*****	2202 McCollum Road	Youngstown	OH	44509	Y	0.07031250	*****0.12515625	*****0.01099636%	41-02391-000	Warren	Jefferson
18	Unleased Mineral Interest	Douglas Neal Hamilton, heir of the Estate of Robert S. Lewis, deceased*****	142 S. Whitney St.	Youngstown	OH	44509	N	0.07031250	*****0.12515625	*****0.01099636%	41-02391-000	Warren	Jefferson
18	GPOR	Laura S. Mastroianni and Gerard P. Mastroianni, wife and husband*****	457 Overlook Drive	Alliance	OH	44601	Y	0.00023148	*****0.00041204	*****0.00003620%	41-02391-000	Warren	Jefferson
18	GPOR	Melissa Ann Tripp and Dale Tripp, wife and husband*****	46 N. Huron Ave.	Columbus	OH	43204	Y	0.00023148	*****0.00041204	*****0.00003620%	41-02391-000	Warren	Jefferson
18	GPOR	Sandra L. Marchbank, a single woman*****	3908 Crestwood St. NW	Canton	OH	44708	Y	0.00023148	*****0.00041204	*****0.00003620%	41-02391-000	Warren	Jefferson
18	GPOR	Robert S. Marchbank, a single man*****	3908 Crestwood St. NW	Canton	OH	44708	Y	0.00034722	*****0.00061806	*****0.00005430%	41-02391-000	Warren	Jefferson
18	GPOR	James H. Young and Deborah M. Young, husband and wife*****	14418 Awbrey Patent Dr.	Centerville	VA	20120	Y	0.00520833	*****0.00927083	*****0.00081454%	41-02391-000	Warren	Jefferson
18	Unleased Mineral Interest	Beverly A. DeTorio, heir of the Estate of Robert S. Lewis, deceased*****	224 E. Slingluff Ave.	Dover	OH	44622	N	0.00065104	*****0.00115885	*****0.00010182%	41-02391-000	Warren	Jefferson
18	Unleased Mineral Interest	James E. D'Anniballe, heir of the Estate of Robert S. Lewis, deceased*****	101 Auxiliary Dr. Unit H1	Bellevue	OH	44811	N	0.00065104	*****0.00115885	*****0.00010182%	41-02391-000	Warren	Jefferson
18	Unleased Mineral Interest	William E. D'Anniballe, heir of the Estate of Robert S. Lewis, deceased*****	161 4th St. SE	Brewster	OH	44613	N	0.00065104	*****0.00115885	*****0.00010182%	41-02391-000	Warren	Jefferson
18	Unleased Mineral Interest	Annette Marie Moder aka Anna Ramsey aka Annette Marie Ramsey, heir of the Estate of Robert S. Lewis, deceased*****	11843 Carter Grove Ln.	Loveland	OH	45140	N	0.00032552	*****0.00057943	*****0.00005091%	41-02391-000	Warren	Jefferson
18	GPOR	Amy S. Kovach, a single woman*****	7590 Bimeler Drive	Zoarville	OH	44656	Y	0.00032552	*****0.00057943	*****0.00005091%	41-02391-000	Warren	Jefferson
18	Unleased Mineral Interest	Jill M. Fouts, heir of the Estate of Robert S. Lewis, deceased*****	1800 Barlow Rd.	Hudson	OH	44236	N	0.00260417	*****0.00463542	*****0.00040727%	41-02391-000	Warren	Jefferson
18	GPOR	Bonnie J. Gravill Humphrey, a single woman*****	43401 SE 76th St.	Snoqualmie	WA	90865	Y	0.00195313	*****0.00347656	*****0.00030545%	41-02391-000	Warren	Jefferson
18	GPOR	Nanci J. Gravill, a single woman*****	9233 Independence Blvd. Apt #309	Cleveland	OH	44130	Y	0.00195313	*****0.00347656	*****0.00030545%	41-02391-000	Warren	Jefferson
18	GPOR	Linda R. Brule and Paul C. Brule, wife and husband*****	3508 Gary Drive	Plano	TX	75023	Y	0.00130208	*****0.00231771	*****0.00020364%	41-02391-000	Warren	Jefferson
18	GPOR	William C. Krueger and Janice H. Krueger, husband and wife*****	5 Greens Ct.	Frisco	TX	75034	Y	0.00130208	*****0.00231771	*****0.00020364%	41-02391-000	Warren	Jefferson
18	GPOR	Robert L. Krueger and Linda J. Krueger, husband and wife*****	47 Barkwood Ln.	Spencerport	NY	1559	Y	0.00130208	*****0.00231771	*****0.00020364%	41-02391-000	Warren	Jefferson
18	Unleased Mineral Interest	The heirs of the Estate of Edith Moore Orr aka Edith M. Moore, deceased, heir of the Estate of Robert S. Lewis, deceased*****	Undetermined	Undetermined	Undetermined	Undetermined	N	0.00390625	*****0.00695313	*****0.00061091%	41-02391-000	Warren	Jefferson
18	GPOR	Edwin W. Moore and Shirley J. Moore, married*****	146 E. South Street	Cadiz	OH	43907	Y	0.00097656	*****0.00173828	*****0.00015273%	41-02391-000	Warren	Jefferson
18	GPOR	Timothy L. Young and Deborah L. Young, husband and wife*****	1036 Oakwood Ave. N.E.	Massillon	OH	44646	Y	0.00024414	*****0.00043457	*****0.00003818%	41-02391-000	Warren	Jefferson
18	GPOR	Debra E. Orphanides and Carl H. Orphanides, wife and husband*****	400 N. Lynnwood Dr.	Magnolia	OH	44613	Y	0.00024414	*****0.00043457	*****0.00003818%	41-02391-000	Warren	Jefferson
18	Unleased Mineral Interest	Jonathan Young, Devisee of Lois Young*****	441 Walhonding St. N.E.	Brewster	OH	44613	N	0.00024414	*****0.00043457	*****0.00003818%	41-02391-000	Warren	Jefferson
18	Unleased Mineral Interest	Dawn Schroeder, Devisee of Lois Young*****	1227 Borden Ave. S.W.	Massillon	OH	44647	N	0.00024414	*****0.00043457	*****0.00003818%	41-02391-000	Warren	Jefferson
18	GPOR	Scott E. Mason, a single man*****	2410 10th St. SW	Canton	OH	44710	Y	0.00024414	*****0.00043457	*****0.00003818%	41-02391-000	Warren	Jefferson
18	GPOR	Lorraine M. Bell and Keith W. Bell, wife and husband*****	1135 Roslyn Ave. SW	Canton	OH	44710	Y	0.00024414	*****0.00043457	*****0.00003818%	41-02391-000	Warren	Jefferson
18	GPOR	Jody A. Richmond and Scott A. Richmond, wife and husband*****	1202 Hawthorne Ave. SW	Canton	OH	44710	Y	0.00024414	*****0.00043457	*****0.00003818%	41-02391-000	Warren	Jefferson
18	GPOR	Daniel D. Mason and Stacy M. Mason, husband and wife*****	2914 3rd St. NW	Canton	OH	44708	Y	0.00024414	*****0.00043457	*****0.00003818%	41-02391-000	Warren	Jefferson
18	GPOR	Billy J. Shearer, a single man*****	381 Middle Creek Rd.	Triadelphia	WV	26059	Y	0.00097656	*****0.00173828	*****0.00015273%	41-02391-000	Warren	Jefferson
18	Unleased Mineral Interest	Robert Dale Giles, heir of the Estate of Robert S. Lewis, deceased*****	28 Township Rd. 281	Steubenville	OH	43952	N	0.00048828	*****0.00086914	*****0.00007636%	41-02391-000	Warren	Jefferson
18	GPOR	Kerry W. Giles, a single man*****	176 Beverly Ave.	Weirton	WV	26062	Y	0.00048828	*****0.00086914	*****0.00007636%	41-02391-000	Warren	Jefferson
18	GPOR	Christy A. Looney and Steven A. Looney, wife and husband*****	5126 State Route 151	Mingo Junction	OH	43938	Y	0.00048828	*****0.00086914	*****0.00007636%	41-02391-000	Warren	Jefferson

Exhibit A-6

All parcels subject to potential ownership claim in the proposed Limestone Run South Unit

TRACT NUMBER	LEASE ID NUMBER	OWNERSHIP DISPUTE PARTIES	ADDRESS	CITY	STATE	ZIP	LEASED Y/N	DECIMAL INTEREST IN TRACT	SURFACE ACRES IN UNIT	TRACT PARTICIPATION IN UNIT	TAX MAP PARCEL ID	TOWNSHIP	COUNTY
18	Unleased Mineral Interest	Shari Suzanne Giles-Divita, heir of the Estate of Robert S. Lewis, deceased, single*****	1528 Sherman St.	Cheswick	PA	15024	N	0.00048828	*****0.00086914	*****0.00007636%	41-02391-000	Warren	Jefferson
18	Unleased Mineral Interest	John Dale Kiaski, heir of the Estate of Robert S. Lewis, deceased*****	6008 Kin Loch Court Cir. NW	Massillon	OH	44646	N	0.00032552	*****0.00057943	*****0.00005091%	41-02391-000	Warren	Jefferson
18	Unleased Mineral Interest	Diane Maties, heir of the Estate of Robert S. Lewis*****	1315 Courtland Rd.	Weirton	WV	26062	N	0.00032552	*****0.00057943	*****0.00005091%	41-02391-000	Warren	Jefferson
18	Unleased Mineral Interest	Denise Rusiecki, heir of the Estate of Robert S. Lewis, deceased*****	54320 Brackin Rd.	Bridgeport	OH	43912	N	0.00032552	*****0.00057943	*****0.00005091%	41-02391-000	Warren	Jefferson
18	GPOR	Helen Jean Harbourt, a single woman*****	PO Box 33	Mt. Pleasant	OH	43939	Y	0.00097656	*****0.00173828	*****0.00015273%	41-02391-000	Warren	Jefferson
18	GPOR	Gilbert Clarke Woodford and Judy A. Woodford, husband and wife*****	5039 Folly Ln.	Indian Land	SC	29707	Y	0.00195313	*****0.00347656	*****0.00030545%	41-02391-000	Warren	Jefferson
18	GPOR	Cynthia L. Miser, a single woman*****	488 S. 6th St.	Steubenville	OH	43952	Y	0.00195313	*****0.00347656	*****0.00030545%	41-02391-000	Warren	Jefferson
18	GPOR	Theresa M. Umlauf and Winfield Umlauf, wife and husband*****	15000 Bridgeway Ln. Unit #208	Fort Myers	FL	33919	Y	0.00390625	*****0.00695313	*****0.00061091%	41-02391-000	Warren	Jefferson
18	GPOR	Cynthia S. Moore, widowed*****	16788 US-62	Beloit	OH	44609	Y	0.00097656	*****0.00173828	*****0.00015273%	41-02391-000	Warren	Jefferson
18	Unleased Mineral Interest	Vaness L. Moore, heir of the Estate of Robert S. Lewis, deceased*****	2902 Manitou Ave	Los Angeles	CA	90031	N	0.00097656	*****0.00173828	*****0.00015273%	41-02391-000	Warren	Jefferson
18	GPOR	Cathy Jean Swanson and Craig A. Swanson, wife and husband*****	2109 Merle Rd.	Salem	OH	44460	Y	0.00097656	*****0.00173828	*****0.00015273%	41-02391-000	Warren	Jefferson
18	GPOR	Debra L. Walker, a single woman*****	417 W. Oregon Avenue	Sebring	OH	44672	Y	0.00097656	*****0.00173828	*****0.00015273%	41-02391-000	Warren	Jefferson
18	GPOR	Linda S. Mock-Hoernke and Roy J. Hoernke Jr., wife and husband*****	3160 S. Tenaya Way	Las Vegas	NV	89117	Y	0.00520833	*****0.00927083	*****0.00081454%	41-02391-000	Warren	Jefferson
18	Unleased Mineral Interest	Rita Ann Bazley, heir of the Estate of Robert S. Lewis, deceased*****	351 Beebe Ave.	Elyria	OH	44035	N	0.00173611	*****0.00309028	*****0.00027151%	41-02391-000	Warren	Jefferson
18	GPOR	Donna K. Bess and William D. Bess, wife and husband*****	369 County Road 3	Rayland	OH	43943	Y	0.00043403	*****0.00077257	*****0.00006788%	41-02391-000	Warren	Jefferson
18	GPOR	Gary L. White, a single man*****	17 Beachley St.	Meyersdale	PA	15552	Y	0.00014468	*****0.00025752	*****0.00002263%	41-02391-000	Warren	Jefferson
18	Unleased Mineral Interest	Daniel A. Nutt, heir of the Estate of Robert S. Lewis, deceased*****	4 Bonita Dr., Apt. 1709	Ponte Vedra Beach	FL	32082	N	0.00014468	*****0.00025752	*****0.00002263%	41-02391-000	Warren	Jefferson
18	GPOR	Gregory A. White, a single man*****	17 Beachley St.	Meyersdale	PA	15552	Y	0.00014468	*****0.00025752	*****0.00002263%	41-02391-000	Warren	Jefferson
18	GPOR	Gerald L. Woods, a single man*****	193 Belden Rd.	Bedford	PA	15522	Y	0.00043403	*****0.00077257	*****0.00006788%	41-02391-000	Warren	Jefferson
18	GPOR	Thomas M. Woods, a single man*****	PO Box 109	Dillonvale	OH	43917	Y	0.00043403	*****0.00077257	*****0.00006788%	41-02391-000	Warren	Jefferson
18	GPOR	Dennis L. Jackson, a widow and not remarried*****	299 North St.	Mt. Pleasant	OH	43939	Y	0.00057870	*****0.00103009	*****0.00009050%	41-02391-000	Warren	Jefferson
18	GPOR	Donald L. Jackson and Donna Jackson, husband and wife*****	113 Park St.	St. Clairsville	OH	43950	Y	0.00057870	*****0.00103009	*****0.00009050%	41-02391-000	Warren	Jefferson
18	GPOR	Nancy Crawford aka Nancy J. Ronevich and Jack Ronevich, wife and husband*****	208 Georgiann Dr.	St. Clairsville	OH	43950	Y	0.00057870	*****0.00103009	*****0.00009050%	41-02391-000	Warren	Jefferson
18	GPOR	Hobart McCue, Jr. and Esther C. McCue, husband and wife*****	1089 Franklin Ave.	Salem	OH	44460	Y	0.00130208	*****0.00231771	*****0.00020364%	41-02391-000	Warren	Jefferson
18	GPOR	Patricia L. Barron and Robert E. Barron, wife and husband*****	5220 Harper Road	Adena	OH	43901	Y	0.00026042	*****0.00046354	*****0.00004073%	41-02391-000	Warren	Jefferson
18	GPOR	Nina R. Sutherland and John D. Sutherland, wife and husband*****	73504 Emerson Road	Dillonvale	OH	43917	Y	0.00026042	*****0.00046354	*****0.00004073%	41-02391-000	Warren	Jefferson
18	GPOR	Beverly J. Marsili, widow*****	301 Orchard Lane	St. Clairsville	OH	43950	Y	0.00026042	*****0.00046354	*****0.00004073%	41-02391-000	Warren	Jefferson
18	Unleased Mineral Interest	Holly B. Donaldson, heir of the Estate of Robert S. Lewis, deceased*****	215 Caroline St.	Spring	TX	77373	N	0.00026042	*****0.00046354	*****0.00004073%	41-02391-000	Warren	Jefferson
18	GPOR	Warren L. McCue, a single man*****	PO Box 127	Mt. Pleasant	OH	43939	Y	0.00026042	*****0.00046354	*****0.00004073%	41-02391-000	Warren	Jefferson
18	GPOR	Charles F. Henry and Sharon M. Henry, husband and wife*****	1416 Grand Ave.	Wellsburg	WV	26070	Y	0.00043403	*****0.00077257	*****0.00006788%	41-02391-000	Warren	Jefferson
18	GPOR	Joseph B. Henry and Geraldine L. Henry, husband and wife*****	8800 Okeechobee Rd. Lot #21	Fort Pierce	FL	34945	Y	0.00043403	*****0.00077257	*****0.00006788%	41-02391-000	Warren	Jefferson
18	GPOR	Patricia M. Urbanski and Joseph J. Urbanski, wife and husband*****	4821 Applewood Rd.	Fort Worth	TX	76133	Y	0.00043403	*****0.00077257	*****0.00006788%	41-02391-000	Warren	Jefferson
18	Unleased Mineral Interest	Lisa Hazelton, heir of the Estate of Robert S. Lewis, deceased*****	4225 Selkirk Ave.	Youngstown	OH	44511	N	0.00065104	*****0.00115885	*****0.00010182%	41-02391-000	Warren	Jefferson
18	Unleased Mineral Interest	Matthew Rutter, heir of the Estate of Robert S. Lewis, deceased*****	802 Stacy Xing	Wheeling	WV	26003	N	0.00065104	*****0.00115885	*****0.00010182%	41-02391-000	Warren	Jefferson
18	Unleased Mineral Interest	George G. Marchbank, heir of the Estate of Robert S. Lewis, deceased*****	5439 Tyro St. NE	Canton	OH	44721	N	0.00052083	*****0.00092708	*****0.00008145%	41-02391-000	Warren	Jefferson
18	Unleased Mineral Interest	Tammy J. Maney, heir of the Estate of Robert S. Lewis, deceased*****	2735 Ivory Rd. NW	Delroy	OH	44620	N	0.00052083	*****0.00092708	*****0.00008145%	41-02391-000	Warren	Jefferson
18	GPOR	Esther V. Marchbank, a single woman*****	12205 Juniper Dr.	Colorado Springs	CO	80908	Y	0.00208333	*****0.00370833	*****0.00032582%	41-02391-000	Warren	Jefferson
18	Unleased Mineral Interest	Diana L. Taylor aka Diana L. Geyer, heir of the Estate of Robert S. Lewis*****	211 Buffington Rd. #2	Fairlawn	OH	43333	N	0.00026042	*****0.00046354	*****0.00004073%	41-02391-000	Warren	Jefferson
18	GPOR	Donna L. Grove and James H. Grove, wife and husband*****	24 N. Liberty St.	Dellroy	OH	44620	Y	0.00026042	*****0.00046354	*****0.00004073%	41-02391-000	Warren	Jefferson
18	GPOR	Jacqueline M. Beamer Thompson and John R. Thompson, wife and husband*****	2672 Genoa Ave. SW	Massillon	OH	44646	Y	0.00026042	*****0.00046354	*****0.00004073%	41-02391-000	Warren	Jefferson

Exhibit A-6

All parcels subject to potential ownership claim in the proposed Limestone Run South Unit

TRACT NUMBER	LEASE ID NUMBER	OWNERSHIP DISPUTE PARTIES	ADDRESS	CITY	STATE	ZIP	LEASED Y/N	DECIMAL INTEREST IN TRACT	SURFACE ACRES IN UNIT	TRACT PARTICIPATION IN UNIT	TAX MAP PARCEL ID	TOWNSHIP	COUNTY
18	GPOR	Louis K. Beamer and Lynn P. Beamer, husband and wife*****	2948 Wood Crest Dr.	Fairlawn	OH	43333	Y	0.00026042	*****0.00046354	*****0.00004073%	41-02391-000	Warren	Jefferson
23A	GPOR	Deborah L. Smith, a single woman*****	1615 NW Washington Blvd.	Hamilton	OH	45013	Y	0.05208333	*****0.06406250	*****0.00562860%	41-00381-002	Warren	Jefferson
23A	GPOR	Douglas C. Smith, a single man*****	28532 Merridy Avenue	Highland	CA	92346	Y	0.05208333	*****0.06406250	*****0.00562860%	41-00381-002	Warren	Jefferson
23A	GPOR	David R. Smith and Donna R. Bacchi-Smith, husband and wife*****	3223 Moss Hammock Wynd	Southport	NC	28461	Y	0.05208333	*****0.06406250	*****0.00562860%	41-00381-002	Warren	Jefferson
23A	GPOR	Robin D. Lynn, a single man*****	256 Hayes Avenue NE	Massillon	OH	44646	Y	0.01171875	*****0.01441406	*****0.00126643%	41-00381-002	Warren	Jefferson
23A	Unleased Mineral Interest	Katherine Lynn, heir of the Estate of Robert S. Lewis, deceased*****	545 Pearl Chase	Cibolo	TX	78108	N	0.01171875	*****0.01441406	*****0.00126643%	41-00381-002	Warren	Jefferson
23A	GPOR	Norma A. Turskey and Darwin G. Turskey, wife and husband*****	3098 Meadowcrest Street NW	Massillon	OH	44647	Y	0.01171875	*****0.01441406	*****0.00126643%	41-00381-002	Warren	Jefferson
23A	GPOR	Patricia S. Lynn, a single woman*****	4450 McCullough Road	Mims	FL	32754	Y	0.01171875	*****0.01441406	*****0.00126643%	41-00381-002	Warren	Jefferson
23A	GPOR	Robert H. Lynn, a single man*****	6043 Shiplanding Avenue NW	Canton	OH	44718	Y	0.03515625	*****0.04324219	*****0.00379930%	41-00381-002	Warren	Jefferson
23A	GPOR	Richard T. Lynn, a single man*****	11631 Corundite St NW	Massillon	OH	44647	Y	0.01171875	*****0.01441406	*****0.00126643%	41-00381-002	Warren	Jefferson
23A	GPOR	Ronald N. Lynn, a single man*****	PO Box 77	Dillonvale	OH	43917	Y	0.01171875	*****0.01441406	*****0.00126643%	41-00381-002	Warren	Jefferson
23A	GPOR	Raymond S. Lynn and Cynthia A. Lynn, husband and wife*****	849 17th Street NW	Massillon	OH	44647	Y	0.01171875	*****0.01441406	*****0.00126643%	41-00381-002	Warren	Jefferson
23A	GPOR	Rodney B. Lynn, a single man*****	115 Maplecrest Street SW	North Canton	OH	44720	Y	0.01171875	*****0.01441406	*****0.00126643%	41-00381-002	Warren	Jefferson
23A	GPOR	Vicki S. Horvath and Terry L. Horvath, wife and husband*****	11631 Corundite St NW	Massillon	OH	44647	Y	0.01171875	*****0.01441406	*****0.00126643%	41-00381-002	Warren	Jefferson
23A	GPOR	Mary T. Neel, a single woman*****	2202 McCollum Road	Youngstown	OH	44509	Y	0.07031250	*****0.08648438	*****0.00759861%	41-00381-002	Warren	Jefferson
23A	Unleased Mineral Interest	Douglas Neal Hamilton, heir of the Estate of Robert S. Lewis, deceased*****	142 S. Whitney St.	Youngstown	OH	44509	N	0.07031250	*****0.08648438	*****0.00759861%	41-00381-002	Warren	Jefferson
23A	GPOR	Laura S. Mastroianni and Gerard P. Mastroianni, wife and husband*****	457 Overlook Drive	Alliance	OH	44601	Y	0.00023148	*****0.00028472	*****0.00002502%	41-00381-002	Warren	Jefferson
23A	GPOR	Melissa Ann Tripp and Dale Tripp, wife and husband*****	46 N. Huron Ave.	Columbus	OH	43204	Y	0.00023148	*****0.00028472	*****0.00002502%	41-00381-002	Warren	Jefferson
23A	GPOR	Sandra L. Marchbank, a single woman*****	3908 Crestwood St. NW	Canton	OH	44708	Y	0.00023148	*****0.00028472	*****0.00002502%	41-00381-002	Warren	Jefferson
23A	GPOR	Robert S. Marchbank, a single man*****	3908 Crestwood St. NW	Canton	OH	44708	Y	0.00034722	*****0.00042708	*****0.00003752%	41-00381-002	Warren	Jefferson
23A	GPOR	James H. Young and Deborah M. Young, husband and wife*****	14418 Awbrey Patent Dr.	Centerville	VA	20120	Y	0.00520833	*****0.00640625	*****0.00056286%	41-00381-002	Warren	Jefferson
23A	Unleased Mineral Interest	Beverly A. DeTorio, heir of the Estate of Robert S. Lewis, deceased*****	224 E. Slingluff Ave.	Dover	OH	44622	N	0.00065104	*****0.00080078	*****0.00007036%	41-00381-002	Warren	Jefferson
23A	Unleased Mineral Interest	James E. D'Anniballe, heir of the Estate of Robert S. Lewis, deceased*****	101 Auxiliary Dr. Unit H1	Bellevue	OH	44811	N	0.00065104	*****0.00080078	*****0.00007036%	41-00381-002	Warren	Jefferson
23A	Unleased Mineral Interest	William E. D'Anniballe, heir of the Estate of Robert S. Lewis, deceased*****	161 4th St. SE	Brewster	OH	44613	N	0.00065104	*****0.00080078	*****0.00007036%	41-00381-002	Warren	Jefferson
23A	Unleased Mineral Interest	Annette Marie Moder aka Anna Ramsey aka Annette Marie Ramsey, heir of the Estate of Robert S. Lewis, deceased*****	11843 Carter Grove Ln.	Loveland	OH	45140	N	0.00032552	*****0.00040039	*****0.00003518%	41-00381-002	Warren	Jefferson
23A	GPOR	Amy S. Kovach, a single woman*****	7590 Bimeler Drive	Zoarville	OH	44656	Y	0.00032552	*****0.00040039	*****0.00003518%	41-00381-002	Warren	Jefferson
23A	Unleased Mineral Interest	Jill M. Fouts, heir of the Estate of Robert S. Lewis, deceased*****	1800 Barlow Rd.	Hudson	OH	44236	N	0.00260417	*****0.00320313	*****0.00028143%	41-00381-002	Warren	Jefferson
23A	GPOR	Bonnie J. Gravill Humphrey, a single woman*****	43401 SE 76th St.	Snoqualmie	WA	90865	Y	0.00195313	*****0.00240234	*****0.00021107%	41-00381-002	Warren	Jefferson
23A	GPOR	Nanci J. Gravill, a single woman*****	9233 Independence Blvd. Apt #309	Cleveland	OH	44130	Y	0.00195313	*****0.00240234	*****0.00021107%	41-00381-002	Warren	Jefferson
23A	GPOR	Linda R. Brule and Paul C. Brule, wife and husband*****	3508 Gary Drive	Plano	TX	75023	Y	0.00130208	*****0.00160156	*****0.00014071%	41-00381-002	Warren	Jefferson
23A	GPOR	William C. Krueger and Janice H. Krueger, husband and wife*****	5 Greens Ct.	Frisco	TX	75034	Y	0.00130208	*****0.00160156	*****0.00014071%	41-00381-002	Warren	Jefferson
23A	GPOR	Robert L. Krueger and Linda J. Krueger, husband and wife*****	47 Barkwood Ln.	Spencerport	NY	1559	Y	0.00130208	*****0.00160156	*****0.00014071%	41-00381-002	Warren	Jefferson
23A	Unleased Mineral Interest	The heirs of the Estate of Edith Moore Orr aka Edith M. Moore, deceased, heir of the Estate of Robert S. Lewis, deceased*****	Undetermined	Undetermined	Undetermined	Undetermined	N	0.00390625	*****0.00480469	*****0.00042214%	41-00381-002	Warren	Jefferson
23A	GPOR	Edwin W. Moore and Shirley J. Moore, married*****	146 E. South Street	Cadiz	OH	43907	Y	0.00097656	*****0.00120117	*****0.00010554%	41-00381-002	Warren	Jefferson
23A	GPOR	Timothy L. Young and Deborah L. Young, husband and wife*****	1036 Oakwood Ave. N.E.	Massillon	OH	44646	Y	0.00024414	*****0.00030029	*****0.00002638%	41-00381-002	Warren	Jefferson
23A	GPOR	Debra E. Orphanides and Carl H. Orphanides, wife and husband*****	400 N. Lynnwood Dr.	Magnolia	OH	44613	Y	0.00024414	*****0.00030029	*****0.00002638%	41-00381-002	Warren	Jefferson
23A	Unleased Mineral Interest	Jonathan Young, Devisee of Lois Young*****	441 Walhonding St. N.E.	Brewster	OH	44613	N	0.00024414	*****0.00030029	*****0.00002638%	41-00381-002	Warren	Jefferson
23A	Unleased Mineral Interest	Dawn Schroeder, Devisee of Lois Young*****	1227 Borden Ave. S.W.	Massillon	OH	44647	N	0.00024414	*****0.00030029	*****0.00002638%	41-00381-002	Warren	Jefferson
23A	GPOR	Scott E. Mason, a single man*****	2410 10th St. SW	Canton	OH	44710	Y	0.00024414	*****0.00030029	*****0.00002638%	41-00381-002	Warren	Jefferson
23A	GPOR	Lorraine M. Bell and Keith W. Bell, wife and husband*****	1135 Roslyn Ave. SW	Canton	OH	44710	Y	0.00024414	*****0.00030029	*****0.00002638%	41-00381-002	Warren	Jefferson
23A	GPOR	Jody A. Richmond and Scott A. Richmond, wife and husband*****	1202 Hawthorne Ave. SW	Canton	OH	44710	Y	0.00024414	*****0.00030029	*****0.00002638%	41-00381-002	Warren	Jefferson
23A	GPOR	Daniel D. Mason and Stacy M. Mason, husband and wife*****	2914 3rd St. NW	Canton	OH	44708	Y	0.00024414	*****0.00030029	*****0.00002638%	41-00381-002	Warren	Jefferson
23A	GPOR	Billy J. Shearer, a single man*****	381 Middle Creek Rd.	Triadelphia	WV	26059	Y	0.00097656	*****0.00120117	*****0.00010554%	41-00381-002	Warren	Jefferson
23A	Unleased Mineral Interest	Robert Dale Giles, heir of the Estate of Robert S. Lewis, deceased*****	28 Township Rd. 281	Steubenville	OH	43952	N	0.00048828	*****0.00060059	*****0.00005277%	41-00381-002	Warren	Jefferson
23A	GPOR	Kerry W. Giles, a single man*****	176 Beverly Ave.	Weirton	WV	26062	Y	0.00048828	*****0.00060059	*****0.00005277%	41-00381-002	Warren	Jefferson
23A	GPOR	Christy A. Looney and Steven A. Looney, wife and husband*****	5126 State Route 151	Mingo Junction	OH	43938	Y	0.00048828	*****0.00060059	*****0.00005277%	41-00381-002	Warren	Jefferson

Exhibit A-6
All parcels subject to potential ownership claim in the proposed Limestone Run South Unit

TRACT NUMBER	LEASE ID NUMBER	OWNERSHIP DISPUTE PARTIES	ADDRESS	CITY	STATE	ZIP	LEASED Y/N	DECIMAL INTEREST IN TRACT	SURFACE ACRES IN UNIT	TRACT PARTICIPATION IN UNIT	TAX MAP PARCEL ID	TOWNSHIP	COUNTY
23A	Unleased Mineral Interest	Shari Suzanne Giles-Divita, heir of the Estate of Robert S. Lewis, deceased, single*****	1528 Sherman St.	Cheswick	PA	15024	N	0.00048828	*****0.00060059	*****0.00005277%	41-00381-002	Warren	Jefferson
23A	Unleased Mineral Interest	John Dale Kiaski, heir of the Estate of Robert S. Lewis, deceased*****	6008 Kin Loch Court Cir. NW	Massillon	OH	44646	N	0.00032552	*****0.00040039	*****0.00003518%	41-00381-002	Warren	Jefferson
23A	Unleased Mineral Interest	Diane Maties, heir of the Estate of Robert S. Lewis*****	1315 Courtland Rd.	Weirton	WV	26062	N	0.00032552	*****0.00040039	*****0.00003518%	41-00381-002	Warren	Jefferson
23A	Unleased Mineral Interest	Denise Rusiecki, heir of the Estate of Robert S. Lewis, deceased*****	54320 Brackin Rd.	Bridgeport	OH	43912	N	0.00032552	*****0.00040039	*****0.00003518%	41-00381-002	Warren	Jefferson
23A	GPOR	Helen Jean Harbourt, a single woman*****	PO Box 33	Mt. Pleasant	OH	43939	Y	0.00097656	*****0.00120117	*****0.00010554%	41-00381-002	Warren	Jefferson
23A	GPOR	Gilbert Clarke Woodford and Judy A. Woodford, husband and wife*****	5039 Folly Ln.	Indian Land	SC	29707	Y	0.00195313	*****0.00240234	*****0.00021107%	41-00381-002	Warren	Jefferson
23A	GPOR	Cynthia L. Miser, a single woman*****	488 S. 6th St.	Steubenville	OH	43952	Y	0.00195313	*****0.00240234	*****0.00021107%	41-00381-002	Warren	Jefferson
23A	GPOR	Theresa M. Umlauf and Winfield Umlauf, wife and husband*****	15000 Bridgeway Ln. Unit #208	Fort Myers	FL	33919	Y	0.00390625	*****0.00480469	*****0.00042214%	41-00381-002	Warren	Jefferson
23A	GPOR	Cynthia S. Moore, widowed*****	16788 US-62	Beloit	OH	44609	Y	0.00097656	*****0.00120117	*****0.00010554%	41-00381-002	Warren	Jefferson
23A	Unleased Mineral Interest	Vaness L. Moore, heir of the Estate of Robert S. Lewis, deceased*****	2902 Manitou Ave	Los Angeles	CA	90031	N	0.00097656	*****0.00120117	*****0.00010554%	41-00381-002	Warren	Jefferson
23A	GPOR	Cathy Jean Swanson and Craig A. Swanson, wife and husband*****	2109 Merle Rd.	Salem	OH	44460	Y	0.00097656	*****0.00120117	*****0.00010554%	41-00381-002	Warren	Jefferson
23A	GPOR	Debra L. Walker, a single woman*****	417 W. Oregon Avenue	Sebring	OH	44672	Y	0.00097656	*****0.00120117	*****0.00010554%	41-00381-002	Warren	Jefferson
23A	GPOR	Linda S. Mock-Hoernke and Roy J. Hoernke Jr., wife and husband*****	3160 S. Tenaya Way	Las Vegas	NV	89117	Y	0.00520833	*****0.00640625	*****0.00056286%	41-00381-002	Warren	Jefferson
23A	Unleased Mineral Interest	Rita Ann Bazley, heir of the Estate of Robert S. Lewis, deceased*****	351 Beebe Ave.	Elyria	OH	44035	N	0.00173611	*****0.00213542	*****0.00018762%	41-00381-002	Warren	Jefferson
23A	GPOR	Donna K. Bess and William D. Bess, wife and husband*****	369 County Road 3	Rayland	OH	43943	Y	0.00043403	*****0.00053385	*****0.00004690%	41-00381-002	Warren	Jefferson
23A	GPOR	Gary L. White, a single man*****	17 Beachley St.	Meyersdale	PA	15552	Y	0.00014468	*****0.00017795	*****0.00001563%	41-00381-002	Warren	Jefferson
23A	Unleased Mineral Interest	Daniel A. Nutt, heir of the Estate of Robert S. Lewis, deceased*****	4 Bonita Dr., Apt. 1709	Ponte Vedra Beach	FL	32082	N	0.00014468	*****0.00017795	*****0.00001563%	41-00381-002	Warren	Jefferson
23A	GPOR	Gregory A. White, a single man*****	17 Beachley St.	Meyersdale	PA	15552	Y	0.00014468	*****0.00017795	*****0.00001563%	41-00381-002	Warren	Jefferson
23A	GPOR	Gerald L. Woods, a single man*****	193 Belden Rd.	Bedford	PA	15522	Y	0.00043403	*****0.00053385	*****0.00004690%	41-00381-002	Warren	Jefferson
23A	GPOR	Thomas M. Woods, a single man*****	PO Box 109	Dillonvale	OH	43917	Y	0.00043403	*****0.00053385	*****0.00004690%	41-00381-002	Warren	Jefferson
23A	GPOR	Dennis L. Jackson, a widow and not remarried*****	299 North St.	Mt. Pleasant	OH	43939	Y	0.00057870	*****0.00071181	*****0.00006254%	41-00381-002	Warren	Jefferson
23A	GPOR	Donald L. Jackson and Donna Jackson, husband and wife*****	113 Park St.	St. Clairsville	OH	43950	Y	0.00057870	*****0.00071181	*****0.00006254%	41-00381-002	Warren	Jefferson
23A	GPOR	Nancy Crawford aka Nancy J. Ronevich and Jack Ronevich, wife and husband*****	208 Georgiann Dr.	St. Clairsville	OH	43950	Y	0.00057870	*****0.00071181	*****0.00006254%	41-00381-002	Warren	Jefferson
23A	GPOR	Hobart McCue, Jr. and Esther C. McCue, husband and wife*****	1089 Franklin Ave.	Salem	OH	44460	Y	0.00130208	*****0.00160156	*****0.00014071%	41-00381-002	Warren	Jefferson
23A	GPOR	Patricia L. Barron and Robert E. Barron, wife and husband*****	5220 Harper Road	Adena	OH	43901	Y	0.00026042	*****0.00032031	*****0.00002814%	41-00381-002	Warren	Jefferson
23A	GPOR	Nina R. Sutherland and John D. Sutherland, wife and husband*****	73504 Emerson Road	Dillonvale	OH	43917	Y	0.00026042	*****0.00032031	*****0.00002814%	41-00381-002	Warren	Jefferson
23A	GPOR	Beverly J. Marsili, widow*****	301 Orchard Lane	St. Clairsville	OH	43950	Y	0.00026042	*****0.00032031	*****0.00002814%	41-00381-002	Warren	Jefferson
23A	Unleased Mineral Interest	Holly B. Donaldson, heir of the Estate of Robert S. Lewis, deceased*****	215 Caroline St.	Spring	TX	77373	N	0.00026042	*****0.00032031	*****0.00002814%	41-00381-002	Warren	Jefferson
23A	GPOR	Warren L. McCue, a single man*****	PO Box 127	Mt. Pleasant	OH	43939	Y	0.00026042	*****0.00032031	*****0.00002814%	41-00381-002	Warren	Jefferson
23A	GPOR	Charles F. Henry and Sharon M. Henry, husband and wife*****	1416 Grand Ave.	Wellsburg	WV	26070	Y	0.00043403	*****0.00053385	*****0.00004690%	41-00381-002	Warren	Jefferson
23A	GPOR	Joseph B. Henry and Geraldine L. Henry, husband and wife*****	8800 Okeechobee Rd. Lot #21	Fort Pierce	FL	34945	Y	0.00043403	*****0.00053385	*****0.00004690%	41-00381-002	Warren	Jefferson
23A	GPOR	Patricia M. Urbanski and Joseph J. Urbanski, wife and husband*****	4821 Applewood Rd.	Fort Worth	TX	76133	Y	0.00043403	*****0.00053385	*****0.00004690%	41-00381-002	Warren	Jefferson
23A	Unleased Mineral Interest	Lisa Hazelton, heir of the Estate of Robert S. Lewis, deceased*****	4225 Selkirk Ave.	Youngstown	OH	44511	N	0.00065104	*****0.00080078	*****0.00007036%	41-00381-002	Warren	Jefferson
23A	Unleased Mineral Interest	Matthew Rutter, heir of the Estate of Robert S. Lewis, deceased*****	802 Stacy Xing	Wheeling	WV	26003	N	0.00065104	*****0.00080078	*****0.00007036%	41-00381-002	Warren	Jefferson
23A	Unleased Mineral Interest	George G. Marchbank, heir of the Estate of Robert S. Lewis, deceased*****	5439 Tyro St. NE	Canton	OH	44721	N	0.00052083	*****0.00064063	*****0.00005629%	41-00381-002	Warren	Jefferson
23A	Unleased Mineral Interest	Tammy J. Maney, heir of the Estate of Robert S. Lewis, deceased*****	2735 Ivory Rd. NW	Delroy	OH	44620	N	0.00052083	*****0.00064063	*****0.00005629%	41-00381-002	Warren	Jefferson
23A	GPOR	Esther V. Marchbank, a single woman*****	12205 Juniper Dr.	Colorado Springs	CO	80908	Y	0.00208333	*****0.00256250	*****0.00022514%	41-00381-002	Warren	Jefferson
23A	Unleased Mineral Interest	Diana L. Taylor aka Diana L. Geyer, heir of the Estate of Robert S. Lewis*****	211 Buffington Rd. #2	Fairlawn	OH	43333	N	0.00026042	*****0.00032031	*****0.00002814%	41-00381-002	Warren	Jefferson
23A	GPOR	Donna L. Grove and James H. Grove, wife and husband*****	24 N. Liberty St.	Dellroy	OH	44620	Y	0.00026042	*****0.00032031	*****0.00002814%	41-00381-002	Warren	Jefferson
23A	GPOR	Jacqueline M. Beamer Thompson and John R. Thompson, wife and husband*****	2672 Genoa Ave. SW	Massillon	OH	44646	Y	0.00026042	*****0.00032031	*****0.00002814%	41-00381-002	Warren	Jefferson

Exhibit A-6

All parcels subject to potential ownership claim in the proposed Limestone Run South Unit

TRACT NUMBER	LEASE ID NUMBER	OWNERSHIP DISPUTE PARTIES	ADDRESS	CITY	STATE	ZIP	LEASED Y/N	DECIMAL INTEREST IN TRACT	SURFACE ACRES IN UNIT	TRACT PARTICIPATION IN UNIT	TAX MAP PARCEL ID	TOWNSHIP	COUNTY
23A	GPOR	Louis K. Beamer and Lynn P. Beamer, husband and wife*****	2948 Wood Crest Dr.	Fairlawn	OH	43333	Y	0.00026042	*****0.00032031	*****0.00002814%	41-00381-002	Warren	Jefferson
23B	GPOR	Deborah L. Smith, a single woman*****	1615 NW Washington Blvd.	Hamilton	OH	45013	Y	0.05208333	*****0.10786458	*****0.00947709%	41-00381-002	Warren	Jefferson
23B	GPOR	Douglas C. Smith, a single man*****	28532 Merridy Avenue	Highland	CA	92346	Y	0.05208333	*****0.10786458	*****0.00947709%	41-00381-002	Warren	Jefferson
23B	GPOR	David R. Smith and Donna R. Bacchi-Smith, husband and wife*****	3223 Moss Hammock Wynd	Southport	NC	28461	Y	0.05208333	*****0.10786458	*****0.00947709%	41-00381-002	Warren	Jefferson
23B	GPOR	Robin D. Lynn, a single man*****	256 Hayes Avenue NE	Massillon	OH	44646	Y	0.01171875	*****0.02426953	*****0.00213235%	41-00381-002	Warren	Jefferson
23B	Unleased Mineral Interest	Katherine Lynn, heir of the Estate of Robert S. Lewis, deceased*****	545 Pearl Chase	Cibolo	TX	78108	N	0.01171875	*****0.02426953	*****0.00213235%	41-00381-002	Warren	Jefferson
23B	GPOR	Norma A. Turskey and Darwin G. Turskey, wife and husband*****	3098 Meadowcrest Street NW	Massillon	OH	44647	Y	0.01171875	*****0.02426953	*****0.00213235%	41-00381-002	Warren	Jefferson
23B	GPOR	Patricia S. Lynn, a single woman*****	4450 McCullough Road	Mims	FL	32754	Y	0.01171875	*****0.02426953	*****0.00213235%	41-00381-002	Warren	Jefferson
23B	GPOR	Robert H. Lynn, a single man*****	6043 Shiplanding Avenue NW	Canton	OH	44718	Y	0.03515625	*****0.07280859	*****0.00639704%	41-00381-002	Warren	Jefferson
23B	GPOR	Richard T. Lynn, a single man*****	11631 Corundite St NW	Massillon	OH	44647	Y	0.01171875	*****0.02426953	*****0.00213235%	41-00381-002	Warren	Jefferson
23B	GPOR	Ronald N. Lynn, a single man*****	PO Box 77	Dillonvale	OH	43917	Y	0.01171875	*****0.02426953	*****0.00213235%	41-00381-002	Warren	Jefferson
23B	GPOR	Raymond S. Lynn and Cynthia A. Lynn, husband and wife*****	849 17th Street NW	Massillon	OH	44647	Y	0.01171875	*****0.02426953	*****0.00213235%	41-00381-002	Warren	Jefferson
23B	GPOR	Rodney B. Lynn, a single man*****	115 Maplecrest Street SW	North Canton	OH	44720	Y	0.01171875	*****0.02426953	*****0.00213235%	41-00381-002	Warren	Jefferson
23B	GPOR	Vicki S. Horvath and Terry L. Horvath, wife and husband*****	11631 Corundite St NW	Massillon	OH	44647	Y	0.01171875	*****0.02426953	*****0.00213235%	41-00381-002	Warren	Jefferson
23B	GPOR	Mary T. Neel, a single woman*****	2202 McCollum Road	Youngstown	OH	44509	Y	0.07031250	*****0.14561719	*****0.01279408%	41-00381-002	Warren	Jefferson
23B	Unleased Mineral Interest	Douglas Neal Hamilton, heir of the Estate of Robert S. Lewis, deceased*****	142 S. Whitney St.	Youngstown	OH	44509	N	0.07031250	*****0.14561719	*****0.01279408%	41-00381-002	Warren	Jefferson
23B	GPOR	Laura S. Mastroianni and Gerard P. Mastroianni, wife and husband*****	457 Overlook Drive	Alliance	OH	44601	Y	0.00023148	*****0.00047940	*****0.00004212%	41-00381-002	Warren	Jefferson
23B	GPOR	Melissa Ann Tripp and Dale Tripp, wife and husband*****	46 N. Huron Ave.	Columbus	OH	43204	Y	0.00023148	*****0.00047940	*****0.00004212%	41-00381-002	Warren	Jefferson
23B	GPOR	Sandra L. Marchbank, a single woman*****	3908 Crestwood St. NW	Canton	OH	44708	Y	0.00023148	*****0.00047940	*****0.00004212%	41-00381-002	Warren	Jefferson
23B	GPOR	Robert S. Marchbank, a single man*****	3908 Crestwood St. NW	Canton	OH	44708	Y	0.00034722	*****0.00071910	*****0.00006318%	41-00381-002	Warren	Jefferson
23B	GPOR	James H. Young and Deborah M. Young, husband and wife*****	14418 Awbrey Patent Dr.	Centerville	VA	20120	Y	0.00520833	*****0.01078646	*****0.00094771%	41-00381-002	Warren	Jefferson
23B	Unleased Mineral Interest	Beverly A. DeTorio, heir of the Estate of Robert S. Lewis, deceased*****	224 E. Slingluff Ave.	Dover	OH	44622	N	0.00065104	*****0.00134831	*****0.00011846%	41-00381-002	Warren	Jefferson
23B	Unleased Mineral Interest	James E. D'Anniballe, heir of the Estate of Robert S. Lewis, deceased*****	101 Auxiliary Dr. Unit H1	Bellevue	OH	44811	N	0.00065104	*****0.00134831	*****0.00011846%	41-00381-002	Warren	Jefferson
23B	Unleased Mineral Interest	William E. D'Anniballe, heir of the Estate of Robert S. Lewis, deceased*****	161 4th St. SE	Brewster	OH	44613	N	0.00065104	*****0.00134831	*****0.00011846%	41-00381-002	Warren	Jefferson
23B	Unleased Mineral Interest	Annette Marie Moder aka Anna Ramsey aka Annette Marie Ramsey, heir of the Estate of Robert S. Lewis, deceased*****	11843 Carter Grove Ln.	Loveland	OH	45140	N	0.00032552	*****0.00067415	*****0.00005923%	41-00381-002	Warren	Jefferson
23B	GPOR	Amy S. Kovach, a single woman*****	7590 Bimeler Drive	Zoarville	OH	44656	Y	0.00032552	*****0.00067415	*****0.00005923%	41-00381-002	Warren	Jefferson
23B	Unleased Mineral Interest	Jill M. Fouts, heir of the Estate of Robert S. Lewis, deceased*****	1800 Barlow Rd.	Hudson	OH	44236	N	0.00260417	*****0.00539323	*****0.00047385%	41-00381-002	Warren	Jefferson
23B	GPOR	Bonnie J. Gravill Humphrey, a single woman*****	43401 SE 76th St.	Snoqualmie	WA	90865	Y	0.00195313	*****0.00404492	*****0.00035539%	41-00381-002	Warren	Jefferson
23B	GPOR	Nanci J. Gravill, a single woman*****	9233 Independence Blvd. Apt #309	Cleveland	OH	44130	Y	0.00195313	*****0.00404492	*****0.00035539%	41-00381-002	Warren	Jefferson
23B	GPOR	Linda R. Brule and Paul C. Brule, wife and husband*****	3508 Gary Drive	Plano	TX	75023	Y	0.00130208	*****0.00269661	*****0.00023693%	41-00381-002	Warren	Jefferson
23B	GPOR	William C. Krueger and Janice H. Krueger, husband and wife*****	5 Greens Ct.	Frisco	TX	75034	Y	0.00130208	*****0.00269661	*****0.00023693%	41-00381-002	Warren	Jefferson
23B	GPOR	Robert L. Krueger and Linda J. Krueger, husband and wife*****	47 Barkwood Ln.	Spencerport	NY	1559	Y	0.00130208	*****0.00269661	*****0.00023693%	41-00381-002	Warren	Jefferson
23B	Unleased Mineral Interest	The heirs of the Estate of Edith Moore Orr aka Edith M. Moore, deceased, heir of the Estate of Robert S. Lewis, deceased*****	Undetermined	Undetermined	Undetermined	Undetermined	N	0.00390625	*****0.00808984	*****0.00071078%	41-00381-002	Warren	Jefferson
23B	GPOR	Edwin W. Moore and Shirley J. Moore, married*****	146 E. South Street	Cadiz	OH	43907	Y	0.00097656	*****0.00202246	*****0.00017770%	41-00381-002	Warren	Jefferson
23B	GPOR	Timothy L. Young and Deborah L. Young, husband and wife*****	1036 Oakwood Ave. N.E.	Massillon	OH	44646	Y	0.00024414	*****0.00050562	*****0.00004442%	41-00381-002	Warren	Jefferson
23B	GPOR	Debra E. Orphanides and Carl H. Orphanides, wife and husband*****	400 N. Lynnwood Dr.	Magnolia	OH	44613	Y	0.00024414	*****0.00050562	*****0.00004442%	41-00381-002	Warren	Jefferson
23B	Unleased Mineral Interest	Jonathan Young, Devisee of Lois Young*****	441 Walhonding St. N.E.	Brewster	OH	44613	N	0.00024414	*****0.00050562	*****0.00004442%	41-00381-002	Warren	Jefferson
23B	Unleased Mineral Interest	Dawn Schroeder, Devisee of Lois Young*****	1227 Borden Ave. S.W.	Massillon	OH	44647	N	0.00024414	*****0.00050562	*****0.00004442%	41-00381-002	Warren	Jefferson
23B	GPOR	Scott E. Mason, a single man*****	2410 10th St. SW	Canton	OH	44710	Y	0.00024414	*****0.00050562	*****0.00004442%	41-00381-002	Warren	Jefferson
23B	GPOR	Lorraine M. Bell and Keith W. Bell, wife and husband*****	1135 Roslyn Ave. SW	Canton	OH	44710	Y	0.00024414	*****0.00050562	*****0.00004442%	41-00381-002	Warren	Jefferson
23B	GPOR	Jody A. Richmond and Scott A. Richmond, wife and husband*****	1202 Hawthorne Ave. SW	Canton	OH	44710	Y	0.00024414	*****0.00050562	*****0.00004442%	41-00381-002	Warren	Jefferson
23B	GPOR	Daniel D. Mason and Stacy M. Mason, husband and wife*****	2914 3rd St. NW	Canton	OH	44708	Y	0.00024414	*****0.00050562	*****0.00004442%	41-00381-002	Warren	Jefferson
23B	GPOR	Billy J. Shearer, a single man*****	381 Middle Creek Rd.	Triadelphia	WV	26059	Y	0.00097656	*****0.00202246	*****0.00017770%	41-00381-002	Warren	Jefferson
23B	Unleased Mineral Interest	Robert Dale Giles, heir of the Estate of Robert S. Lewis, deceased*****	28 Township Rd. 281	Steubenville	OH	43952	N	0.00048828	*****0.00101123	*****0.00008885%	41-00381-002	Warren	Jefferson
23B	GPOR	Kerry W. Giles, a single man*****	176 Beverly Ave.	Weirton	WV	26062	Y	0.00048828	*****0.00101123	*****0.00008885%	41-00381-002	Warren	Jefferson
23B	GPOR	Christy A. Looney and Steven A. Looney, wife and husband*****	5126 State Route 151	Mingo Junction	OH	43938	Y	0.00048828	*****0.00101123	*****0.00008885%	41-00381-002	Warren	Jefferson

Exhibit A-6

All parcels subject to potential ownership claim in the proposed Limestone Run South Unit

TRACT NUMBER	LEASE ID NUMBER	OWNERSHIP DISPUTE PARTIES	ADDRESS	CITY	STATE	ZIP	LEASED Y/N	DECIMAL INTEREST IN TRACT	SURFACE ACRES IN UNIT	TRACT PARTICIPATION IN UNIT	TAX MAP PARCEL ID	TOWNSHIP	COUNTY
23B	Unleased Mineral Interest	Shari Suzanne Giles-Divita, heir of the Estate of Robert S. Lewis, deceased, single*****	1528 Sherman St.	Cheswick	PA	15024	N	0.00048828	*****0.00101123	*****0.00008885%	41-00381-002	Warren	Jefferson
23B	Unleased Mineral Interest	John Dale Kiaski, heir of the Estate of Robert S. Lewis, deceased*****	6008 Kin Loch Court Cir. NW	Massillon	OH	44646	N	0.00032552	*****0.00067415	*****0.00005923%	41-00381-002	Warren	Jefferson
23B	Unleased Mineral Interest	Diane Maties, heir of the Estate of Robert S. Lewis*****	1315 Courtland Rd.	Weirton	WV	26062	N	0.00032552	*****0.00067415	*****0.00005923%	41-00381-002	Warren	Jefferson
23B	Unleased Mineral Interest	Denise Rusiecki, heir of the Estate of Robert S. Lewis, deceased*****	54320 Brackin Rd.	Bridgeport	OH	43912	N	0.00032552	*****0.00067415	*****0.00005923%	41-00381-002	Warren	Jefferson
23B	GPOR	Helen Jean Harbourt, a single woman*****	PO Box 33	Mt. Pleasant	OH	43939	Y	0.00097656	*****0.00202246	*****0.00017770%	41-00381-002	Warren	Jefferson
23B	GPOR	Gilbert Clarke Woodford and Judy A. Woodford, husband and wife*****	5039 Folly Ln.	Indian Land	SC	29707	Y	0.00195313	*****0.00404492	*****0.00035539%	41-00381-002	Warren	Jefferson
23B	GPOR	Cynthia L. Miser, a single woman*****	488 S. 6th St.	Steubenville	OH	43952	Y	0.00195313	*****0.00404492	*****0.00035539%	41-00381-002	Warren	Jefferson
23B	GPOR	Theresa M. Umlauf and Winfield Umlauf, wife and husband*****	15000 Bridgeway Ln. Unit #208	Fort Myers	FL	33919	Y	0.00390625	*****0.00808984	*****0.00071078%	41-00381-002	Warren	Jefferson
23B	GPOR	Cynthia S. Moore, widowed*****	16788 US-62	Beloit	OH	44609	Y	0.00097656	*****0.00202246	*****0.00017770%	41-00381-002	Warren	Jefferson
23B	Unleased Mineral Interest	Vaness L. Moore, heir of the Estate of Robert S. Lewis, deceased*****	2902 Manitou Ave	Los Angeles	CA	90031	N	0.00097656	*****0.00202246	*****0.00017770%	41-00381-002	Warren	Jefferson
23B	GPOR	Cathy Jean Swanson and Craig A. Swanson, wife and husband*****	2109 Merle Rd.	Salem	OH	44460	Y	0.00097656	*****0.00202246	*****0.00017770%	41-00381-002	Warren	Jefferson
23B	GPOR	Debra L. Walker, a single woman*****	417 W. Oregon Avenue	Sebring	OH	44672	Y	0.00097656	*****0.00202246	*****0.00017770%	41-00381-002	Warren	Jefferson
23B	GPOR	Linda S. Mock-Hoernke and Roy J. Hoernke Jr., wife and husband*****	3160 S. Tenaya Way	Las Vegas	NV	89117	Y	0.00520833	*****0.01078646	*****0.00094771%	41-00381-002	Warren	Jefferson
23B	Unleased Mineral Interest	Rita Ann Bazley, heir of the Estate of Robert S. Lewis, deceased*****	351 Beebe Ave.	Elyria	OH	44035	N	0.00173611	*****0.00359549	*****0.00031590%	41-00381-002	Warren	Jefferson
23B	GPOR	Donna K. Bess and William D. Bess, wife and husband*****	369 County Road 3	Rayland	OH	43943	Y	0.00043403	*****0.00089887	*****0.00007898%	41-00381-002	Warren	Jefferson
23B	GPOR	Gary L. White, a single man*****	17 Beachley St.	Meyersdale	PA	15552	Y	0.00014468	*****0.00029962	*****0.00002633%	41-00381-002	Warren	Jefferson
23B	Unleased Mineral Interest	Daniel A. Nutt, heir of the Estate of Robert S. Lewis, deceased*****	4 Bonita Dr., Apt. 1709	Ponte Vedra Beach	FL	32082	N	0.00014468	*****0.00029962	*****0.00002633%	41-00381-002	Warren	Jefferson
23B	GPOR	Gregory A. White, a single man*****	17 Beachley St.	Meyersdale	PA	15552	Y	0.00014468	*****0.00029962	*****0.00002633%	41-00381-002	Warren	Jefferson
23B	GPOR	Gerald L. Woods, a single man*****	193 Belden Rd.	Bedford	PA	15522	Y	0.00043403	*****0.00089887	*****0.00007898%	41-00381-002	Warren	Jefferson
23B	GPOR	Thomas M. Woods, a single man*****	PO Box 109	Dillonvale	OH	43917	Y	0.00043403	*****0.00089887	*****0.00007898%	41-00381-002	Warren	Jefferson
23B	GPOR	Dennis L. Jackson, a widow and not remarried*****	299 North St.	Mt. Pleasant	OH	43939	Y	0.00057870	*****0.00119850	*****0.00010530%	41-00381-002	Warren	Jefferson
23B	GPOR	Donald L. Jackson and Donna Jackson, husband and wife*****	113 Park St.	St. Clairsville	OH	43950	Y	0.00057870	*****0.00119850	*****0.00010530%	41-00381-002	Warren	Jefferson
23B	GPOR	Nancy Crawford aka Nancy J. Ronevich and Jack Ronevich, wife and husband*****	208 Georgiann Dr.	St. Clairsville	OH	43950	Y	0.00057870	*****0.00119850	*****0.00010530%	41-00381-002	Warren	Jefferson
23B	GPOR	Hobart McCue, Jr. and Esther C. McCue, husband and wife*****	1089 Franklin Ave.	Salem	OH	44460	Y	0.00130208	*****0.00269661	*****0.00023693%	41-00381-002	Warren	Jefferson
23B	GPOR	Patricia L. Barron and Robert E. Barron, wife and husband*****	5220 Harper Road	Adena	OH	43901	Y	0.00026042	*****0.00053932	*****0.00004739%	41-00381-002	Warren	Jefferson
23B	GPOR	Nina R. Sutherland and John D. Sutherland, wife and husband*****	73504 Emerson Road	Dillonvale	OH	43917	Y	0.00026042	*****0.00053932	*****0.00004739%	41-00381-002	Warren	Jefferson
23B	GPOR	Beverly J. Marsili, widow*****	301 Orchard Lane	St. Clairsville	OH	43950	Y	0.00026042	*****0.00053932	*****0.00004739%	41-00381-002	Warren	Jefferson
23B	Unleased Mineral Interest	Holly B. Donaldson, heir of the Estate of Robert S. Lewis, deceased*****	215 Caroline St.	Spring	TX	77373	N	0.00026042	*****0.00053932	*****0.00004739%	41-00381-002	Warren	Jefferson
23B	GPOR	Warren L. McCue, a single man*****	PO Box 127	Mt. Pleasant	OH	43939	Y	0.00026042	*****0.00053932	*****0.00004739%	41-00381-002	Warren	Jefferson
23B	GPOR	Charles F. Henry and Sharon M. Henry, husband and wife*****	1416 Grand Ave.	Wellsburg	WV	26070	Y	0.00043403	*****0.00089887	*****0.00007898%	41-00381-002	Warren	Jefferson
23B	GPOR	Joseph B. Henry and Geraldine L. Henry, husband and wife*****	8800 Okeechobee Rd. Lot #21	Fort Pierce	FL	34945	Y	0.00043403	*****0.00089887	*****0.00007898%	41-00381-002	Warren	Jefferson
23B	GPOR	Patricia M. Urbanski and Joseph J. Urbanski, wife and husband*****	4821 Applewood Rd.	Fort Worth	TX	76133	Y	0.00043403	*****0.00089887	*****0.00007898%	41-00381-002	Warren	Jefferson
23B	Unleased Mineral Interest	Lisa Hazelton, heir of the Estate of Robert S. Lewis, deceased*****	4225 Selkirk Ave.	Youngstown	OH	44511	N	0.00065104	*****0.00134831	*****0.00011846%	41-00381-002	Warren	Jefferson
23B	Unleased Mineral Interest	Matthew Rutter, heir of the Estate of Robert S. Lewis, deceased*****	802 Stacy Xing	Wheeling	WV	26003	N	0.00065104	*****0.00134831	*****0.00011846%	41-00381-002	Warren	Jefferson
23B	Unleased Mineral Interest	George G. Marchbank, heir of the Estate of Robert S. Lewis, deceased*****	5439 Tyro St. NE	Canton	OH	44721	N	0.00052083	*****0.00107865	*****0.00009477%	41-00381-002	Warren	Jefferson
23B	Unleased Mineral Interest	Tammy J. Maney, heir of the Estate of Robert S. Lewis, deceased*****	2735 Ivory Rd. NW	Delroy	OH	44620	N	0.00052083	*****0.00107865	*****0.00009477%	41-00381-002	Warren	Jefferson
23B	GPOR	Esther V. Marchbank, a single woman*****	12205 Juniper Dr.	Colorado Springs	CO	80908	Y	0.00208333	*****0.00431458	*****0.00037908%	41-00381-002	Warren	Jefferson
23B	Unleased Mineral Interest	Diana L. Taylor aka Diana L. Geyer, heir of the Estate of Robert S. Lewis*****	211 Buffington Rd. #2	Fairlawn	OH	43333	N	0.00026042	*****0.00053932	*****0.00004739%	41-00381-002	Warren	Jefferson
23B	GPOR	Donna L. Grove and James H. Grove, wife and husband*****	24 N. Liberty St.	Dellroy	OH	44620	Y	0.00026042	*****0.00053932	*****0.00004739%	41-00381-002	Warren	Jefferson
23B	GPOR	Jacqueline M. Beamer Thompson and John R. Thompson, wife and husband*****	2672 Genoa Ave. SW	Massillon	OH	44646	Y	0.00026042	*****0.00053932	*****0.00004739%	41-00381-002	Warren	Jefferson

Exhibit A-6

All parcels subject to potential ownership claim in the proposed Limestone Run South Unit

TRACT NUMBER	LEASE ID NUMBER	OWNERSHIP DISPUTE PARTIES	ADDRESS	CITY	STATE	ZIP	LEASED Y/N	DECIMAL INTEREST IN TRACT	SURFACE ACRES IN UNIT	TRACT PARTICIPATION IN UNIT	TAX MAP PARCEL ID	TOWNSHIP	COUNTY
23B	GPOR	Louis K. Beamer and Lynn P. Beamer, husband and wife*****	2948 Wood Crest Dr.	Fairlawn	OH	43333	Y	0.00026042	*****0.00053932	*****0.00004739%	41-00381-002	Warren	Jefferson
24	GPOR	Deborah L. Smith, a single woman*****	1615 NW Washington Blvd.	Hamilton	OH	45013	Y	0.05208333	*****0.08041667	*****0.00706549%	41-01482-000	Warren	Jefferson
24	GPOR	Douglas C. Smith, a single man*****	28532 Merridy Avenue	Highland	CA	92346	Y	0.05208333	*****0.08041667	*****0.00706549%	41-01482-000	Warren	Jefferson
24	GPOR	David R. Smith and Donna R. Bacchi-Smith, husband and wife*****	3223 Moss Hammock Wynd	Southport	NC	28461	Y	0.05208333	*****0.08041667	*****0.00706549%	41-01482-000	Warren	Jefferson
24	GPOR	Robin D. Lynn, a single man*****	256 Hayes Avenue NE	Massillon	OH	44646	Y	0.01171875	*****0.01809375	*****0.00158974%	41-01482-000	Warren	Jefferson
24	Unleased Mineral Interest	Katherine Lynn, heir of the Estate of Robert S. Lewis, deceased*****	545 Pearl Chase	Cibolo	TX	78108	N	0.01171875	*****0.01809375	*****0.00158974%	41-01482-000	Warren	Jefferson
24	GPOR	Norma A. Turskey and Darwin G. Turskey, wife and husband*****	3098 Meadowcrest Street NW	Massillon	OH	44647	Y	0.01171875	*****0.01809375	*****0.00158974%	41-01482-000	Warren	Jefferson
24	GPOR	Patricia S. Lynn, a single woman*****	4450 McCullough Road	Mims	FL	32754	Y	0.01171875	*****0.01809375	*****0.00158974%	41-01482-000	Warren	Jefferson
24	GPOR	Robert H. Lynn, a single man*****	6043 Shiplanding Avenue NW	Canton	OH	44718	Y	0.03515625	*****0.05428125	*****0.00476921%	41-01482-000	Warren	Jefferson
24	GPOR	Richard T. Lynn, a single man*****	11631 Corundite St NW	Massillon	OH	44647	Y	0.01171875	*****0.01809375	*****0.00158974%	41-01482-000	Warren	Jefferson
24	GPOR	Ronald N. Lynn, a single man*****	PO Box 77	Dillonvale	OH	43917	Y	0.01171875	*****0.01809375	*****0.00158974%	41-01482-000	Warren	Jefferson
24	GPOR	Raymond S. Lynn and Cynthia A. Lynn, husband and wife*****	849 17th Street NW	Massillon	OH	44647	Y	0.01171875	*****0.01809375	*****0.00158974%	41-01482-000	Warren	Jefferson
24	GPOR	Rodney B. Lynn, a single man*****	115 Maplecrest Street SW	North Canton	OH	44720	Y	0.01171875	*****0.01809375	*****0.00158974%	41-01482-000	Warren	Jefferson
24	GPOR	Vicki S. Horvath and Terry L. Horvath, wife and husband*****	11631 Corundite St NW	Massillon	OH	44647	Y	0.01171875	*****0.01809375	*****0.00158974%	41-01482-000	Warren	Jefferson
24	GPOR	Mary T. Neel, a single woman*****	2202 McCollum Road	Youngstown	OH	44509	Y	0.07031250	*****0.10856250	*****0.00953841%	41-01482-000	Warren	Jefferson
24	Unleased Mineral Interest	Douglas Neal Hamilton, heir of the Estate of Robert S. Lewis, deceased*****	142 S. Whitney St.	Youngstown	OH	44509	N	0.07031250	*****0.10856250	*****0.00953841%	41-01482-000	Warren	Jefferson
24	GPOR	Laura S. Mastroianni and Gerard P. Mastroianni, wife and husband*****	457 Overlook Drive	Alliance	OH	44601	Y	0.00023148	*****0.00035741	*****0.00003140%	41-01482-000	Warren	Jefferson
24	GPOR	Melissa Ann Tripp and Dale Tripp, wife and husband*****	46 N. Huron Ave.	Columbus	OH	43204	Y	0.00023148	*****0.00035741	*****0.00003140%	41-01482-000	Warren	Jefferson
24	GPOR	Sandra L. Marchbank, a single woman*****	3908 Crestwood St. NW	Canton	OH	44708	Y	0.00023148	*****0.00035741	*****0.00003140%	41-01482-000	Warren	Jefferson
24	GPOR	Robert S. Marchbank, a single man*****	3908 Crestwood St. NW	Canton	OH	44708	Y	0.00034722	*****0.00053611	*****0.00004710%	41-01482-000	Warren	Jefferson
24	GPOR	James H. Young and Deborah M. Young, husband and wife*****	14418 Awbrey Patent Dr.	Centerville	VA	20120	Y	0.00520833	*****0.00804167	*****0.0007655%	41-01482-000	Warren	Jefferson
24	Unleased Mineral Interest	Beverly A. DeTorio, heir of the Estate of Robert S. Lewis, deceased*****	224 E. Slingluff Ave.	Dover	OH	44622	N	0.00065104	*****0.00100521	*****0.00008832%	41-01482-000	Warren	Jefferson
24	Unleased Mineral Interest	James E. D'Anniballe, heir of the Estate of Robert S. Lewis, deceased*****	101 Auxiliary Dr. Unit H1	Bellevue	OH	44811	N	0.00065104	*****0.00100521	*****0.00008832%	41-01482-000	Warren	Jefferson
24	Unleased Mineral Interest	William E. D'Anniballe, heir of the Estate of Robert S. Lewis, deceased*****	161 4th St. SE	Brewster	OH	44613	N	0.00065104	*****0.00100521	*****0.00008832%	41-01482-000	Warren	Jefferson
24	Unleased Mineral Interest	Annette Marie Moder aka Anna Ramsey aka Annette Marie Ramsey, heir of the Estate of Robert S. Lewis, deceased*****	11843 Carter Grove Ln.	Loveland	OH	45140	N	0.00032552	*****0.00050260	*****0.00004416%	41-01482-000	Warren	Jefferson
24	GPOR	Amy S. Kovach, a single woman*****	7590 Bimeler Drive	Zoarville	OH	44656	Y	0.00032552	*****0.00050260	*****0.00004416%	41-01482-000	Warren	Jefferson
24	Unleased Mineral Interest	Jill M. Fouts, heir of the Estate of Robert S. Lewis, deceased*****	1800 Barlow Rd.	Hudson	OH	44236	N	0.00260417	*****0.00402083	*****0.00035327%	41-01482-000	Warren	Jefferson
24	GPOR	Bonnie J. Gravill Humphrey, a single woman*****	43401 SE 76th St.	Snoqualmie	WA	90865	Y	0.00195313	*****0.00301563	*****0.00026496%	41-01482-000	Warren	Jefferson
24	GPOR	Nanci J. Gravill, a single woman*****	9233 Independence Blvd. Apt #309	Cleveland	OH	44130	Y	0.00195313	*****0.00301563	*****0.00026496%	41-01482-000	Warren	Jefferson
24	GPOR	Linda R. Brule and Paul C. Brule, wife and husband*****	3508 Gary Drive	Plano	TX	75023	Y	0.00130208	*****0.00201042	*****0.00017664%	41-01482-000	Warren	Jefferson
24	GPOR	William C. Krueger and Janice H. Krueger, husband and wife*****	5 Greens Ct.	Frisco	TX	75034	Y	0.00130208	*****0.00201042	*****0.00017664%	41-01482-000	Warren	Jefferson
24	GPOR	Robert L. Krueger and Linda J. Krueger, husband and wife*****	47 Barkwood Ln.	Spencerport	NY	1559	Y	0.00130208	*****0.00201042	*****0.00017664%	41-01482-000	Warren	Jefferson
24	Unleased Mineral Interest	The heirs of the Estate of Edith Moore Orr aka Edith M. Moore, deceased, heir of the Estate of Robert S. Lewis, deceased*****	Undetermined	Undetermined	Undetermined	Undetermined	N	0.00390625	*****0.00603125	*****0.00052991%	41-01482-000	Warren	Jefferson
24	GPOR	Edwin W. Moore and Shirley J. Moore, married*****	146 E. South Street	Cadiz	OH	43907	Y	0.00097656	*****0.00150781	*****0.00013248%	41-01482-000	Warren	Jefferson
24	GPOR	Timothy L. Young and Deborah L. Young, husband and wife*****	1036 Oakwood Ave. N.E.	Massillon	OH	44646	Y	0.00024414	*****0.00037695	*****0.00003312%	41-01482-000	Warren	Jefferson
24	GPOR	Debra E. Orphanides and Carl H. Orphanides, wife and husband*****	400 N. Lynnwood Dr.	Magnolia	OH	44613	Y	0.00024414	*****0.00037695	*****0.00003312%	41-01482-000	Warren	Jefferson
24	Unleased Mineral Interest	Jonathan Young, Devisee of Lois Young*****	441 Walhonding St. N.E.	Brewster	OH	44613	N	0.00024414	*****0.00037695	*****0.00003312%	41-01482-000	Warren	Jefferson
24	Unleased Mineral Interest	Dawn Schroeder, Devisee of Lois Young*****	1227 Borden Ave. S.W.	Massillon	OH	44647	N	0.00024414	*****0.00037695	*****0.00003312%	41-01482-000	Warren	Jefferson
24	GPOR	Scott E. Mason, a single man*****	2410 10th St. SW	Canton	OH	44710	Y	0.00024414	*****0.00037695	*****0.00003312%	41-01482-000	Warren	Jefferson
24	GPOR	Lorraine M. Bell and Keith W. Bell, wife and husband*****	1135 Roslyn Ave. SW	Canton	OH	44710	Y	0.00024414	*****0.00037695	*****0.00003312%	41-01482-000	Warren	Jefferson
24	GPOR	Jody A. Richmond and Scott A. Richmond, wife and husband*****	1202 Hawthorne Ave. SW	Canton	OH	44710	Y	0.00024414	*****0.00037695	*****0.00003312%	41-01482-000	Warren	Jefferson
24	GPOR	Daniel D. Mason and Stacy M. Mason, husband and wife*****	2914 3rd St. NW	Canton	OH	44708	Y	0.00024414	*****0.00037695	*****0.00003312%	41-01482-000	Warren	Jefferson
24	GPOR	Billy J. Shearer, a single man*****	381 Middle Creek Rd.	Triadelphia	WV	26059	Y	0.00097656	*****0.00150781	*****0.00013248%	41-01482-000	Warren	Jefferson
24	Unleased Mineral Interest	Robert Dale Giles, heir of the Estate of Robert S. Lewis, deceased*****	28 Township Rd. 281	Steubenville	OH	43952	N	0.00048828	*****0.00075391	*****0.00006624%	41-01482-000	Warren	Jefferson
24	GPOR	Kerry W. Giles, a single man*****	176 Beverly Ave.	Weirton	WV	26062	Y	0.00048828	*****0.00075391	*****0.00006624%	41-01482-000	Warren	Jefferson
24	GPOR	Christy A. Looney and Steven A. Looney, wife and husband*****	5126 State Route 151	Mingo Junction	OH	43938	Y	0.00048828	*****0.00075391	*****0.00006624%	41-01482-000	Warren	Jefferson

Exhibit A-6
All parcels subject to potential ownership claim in the proposed Limestone Run South Unit

TRACT NUMBER	LEASE ID NUMBER	OWNERSHIP DISPUTE PARTIES	ADDRESS	CITY	STATE	ZIP	LEASED Y/N	DECIMAL INTEREST IN TRACT	SURFACE ACRES IN UNIT	TRACT PARTICIPATION IN UNIT	TAX MAP PARCEL ID	TOWNSHIP	COUNTY
24	Unleased Mineral Interest	Shari Suzanne Giles-Divita, heir of the Estate of Robert S. Lewis, deceased, single*****	1528 Sherman St.	Cheswick	PA	15024	N	0.00048828	*****0.00075391	*****0.00006624%	41-01482-000	Warren	Jefferson
24	Unleased Mineral Interest	John Dale Kiaski, heir of the Estate of Robert S. Lewis, deceased*****	6008 Kin Loch Court Cir. NW	Massillon	OH	44646	N	0.00032552	*****0.00050260	*****0.00004416%	41-01482-000	Warren	Jefferson
24	Unleased Mineral Interest	Diane Maties, heir of the Estate of Robert S. Lewis*****	1315 Courtland Rd.	Weirton	WV	26062	N	0.00032552	*****0.00050260	*****0.00004416%	41-01482-000	Warren	Jefferson
24	Unleased Mineral Interest	Denise Rusiecki, heir of the Estate of Robert S. Lewis, deceased*****	54320 Brackin Rd.	Bridgeport	OH	43912	N	0.00032552	*****0.00050260	*****0.00004416%	41-01482-000	Warren	Jefferson
24	GPOR	Helen Jean Harbourt, a single woman*****	PO Box 33	Mt. Pleasant	OH	43939	Y	0.00097656	*****0.00150781	*****0.00013248%	41-01482-000	Warren	Jefferson
24	GPOR	Gilbert Clarke Woodford and Judy A. Woodford, husband and wife*****	5039 Folly Ln.	Indian Land	SC	29707	Y	0.00195313	*****0.00301563	*****0.00026496%	41-01482-000	Warren	Jefferson
24	GPOR	Cynthia L. Miser, a single woman*****	488 S. 6th St.	Steubenville	OH	43952	Y	0.00195313	*****0.00301563	*****0.00026496%	41-01482-000	Warren	Jefferson
24	GPOR	Theresa M. Umlauf and Winfield Umlauf, wife and husband*****	15000 Bridgeway Ln. Unit #208	Fort Myers	FL	33919	Y	0.00390625	*****0.00603125	*****0.00052991%	41-01482-000	Warren	Jefferson
24	GPOR	Cynthia S. Moore, widowed*****	16788 US-62	Beloit	OH	44609	Y	0.00097656	*****0.00150781	*****0.00013248%	41-01482-000	Warren	Jefferson
24	Unleased Mineral Interest	Vaness L. Moore, heir of the Estate of Robert S. Lewis, deceased*****	2902 Manitou Ave	Los Angeles	CA	90031	N	0.00097656	*****0.00150781	*****0.00013248%	41-01482-000	Warren	Jefferson
24	GPOR	Cathy Jean Swanson and Craig A. Swanson, wife and husband*****	2109 Merle Rd.	Salem	OH	44460	Y	0.00097656	*****0.00150781	*****0.00013248%	41-01482-000	Warren	Jefferson
24	GPOR	Debra L. Walker, a single woman*****	417 W. Oregon Avenue	Sebring	OH	44672	Y	0.00097656	*****0.00150781	*****0.00013248%	41-01482-000	Warren	Jefferson
24	GPOR	Linda S. Mock-Hoernke and Roy J. Hoernke Jr., wife and husband*****	3160 S. Tenaya Way	Las Vegas	NV	89117	Y	0.00520833	*****0.00804167	*****0.00070655%	41-01482-000	Warren	Jefferson
24	Unleased Mineral Interest	Rita Ann Bazley, heir of the Estate of Robert S. Lewis, deceased*****	351 Beebe Ave.	Elyria	OH	44035	N	0.00173611	*****0.00268056	*****0.00023552%	41-01482-000	Warren	Jefferson
24	GPOR	Donna K. Bess and William D. Bess, wife and husband*****	369 County Road 3	Rayland	OH	43943	Y	0.00043403	*****0.00067014	*****0.00005888%	41-01482-000	Warren	Jefferson
24	GPOR	Gary L. White, a single man*****	17 Beachley St.	Meyersdale	PA	15552	Y	0.00014468	*****0.00022338	*****0.00001963%	41-01482-000	Warren	Jefferson
24	Unleased Mineral Interest	Daniel A. Nutt, heir of the Estate of Robert S. Lewis, deceased*****	4 Bonita Dr., Apt. 1709	Ponte Vedra Beach	FL	32082	N	0.00014468	*****0.00022338	*****0.00001963%	41-01482-000	Warren	Jefferson
24	GPOR	Gregory A. White, a single man*****	17 Beachley St.	Meyersdale	PA	15552	Y	0.00014468	*****0.00022338	*****0.00001963%	41-01482-000	Warren	Jefferson
24	GPOR	Gerald L. Woods, a single man*****	193 Belden Rd.	Bedford	PA	15522	Y	0.00043403	*****0.00067014	*****0.00005888%	41-01482-000	Warren	Jefferson
24	GPOR	Thomas M. Woods, a single man*****	PO Box 109	Dillonvale	OH	43917	Y	0.00043403	*****0.00067014	*****0.00005888%	41-01482-000	Warren	Jefferson
24	GPOR	Dennis L. Jackson, a widow and not remarried*****	299 North St.	Mt. Pleasant	OH	43939	Y	0.00057870	*****0.00089352	*****0.00007851%	41-01482-000	Warren	Jefferson
24	GPOR	Donald L. Jackson and Donna Jackson, husband and wife*****	113 Park St.	St. Clairsville	OH	43950	Y	0.00057870	*****0.00089352	*****0.00007851%	41-01482-000	Warren	Jefferson
24	GPOR	Nancy Crawford aka Nancy J. Ronevich and Jack Ronevich, wife and husband*****	208 Georgiann Dr.	St. Clairsville	OH	43950	Y	0.00057870	*****0.00089352	*****0.00007851%	41-01482-000	Warren	Jefferson
24	GPOR	Hobart McCue, Jr. and Esther C. McCue, husband and wife*****	1089 Franklin Ave.	Salem	OH	44460	Y	0.00130208	*****0.00201042	*****0.00017664%	41-01482-000	Warren	Jefferson
24	GPOR	Patricia L. Barron and Robert E. Barron, wife and husband*****	5220 Harper Road	Adena	OH	43901	Y	0.00026042	*****0.00040208	*****0.00003533%	41-01482-000	Warren	Jefferson
24	GPOR	Nina R. Sutherland and John D. Sutherland, wife and husband*****	73504 Emerson Road	Dillonvale	OH	43917	Y	0.00026042	*****0.00040208	*****0.00003533%	41-01482-000	Warren	Jefferson
24	GPOR	Beverly J. Marsili, widow*****	301 Orchard Lane	St. Clairsville	OH	43950	Y	0.00026042	*****0.00040208	*****0.00003533%	41-01482-000	Warren	Jefferson
24	Unleased Mineral Interest	Holly B. Donaldson, heir of the Estate of Robert S. Lewis, deceased*****	215 Caroline St.	Spring	TX	77373	N	0.00026042	*****0.00040208	*****0.00003533%	41-01482-000	Warren	Jefferson
24	GPOR	Warren L. McCue, a single man*****	PO Box 127	Mt. Pleasant	OH	43939	Y	0.00026042	*****0.00040208	*****0.00003533%	41-01482-000	Warren	Jefferson
24	GPOR	Charles F. Henry and Sharon M. Henry, husband and wife*****	1416 Grand Ave.	Wellsburg	WV	26070	Y	0.00043403	*****0.00067014	*****0.00005888%	41-01482-000	Warren	Jefferson
24	GPOR	Joseph B. Henry and Geraldine L. Henry, husband and wife*****	8800 Okeechobee Rd. Lot #21	Fort Pierce	FL	34945	Y	0.00043403	*****0.00067014	*****0.00005888%	41-01482-000	Warren	Jefferson
24	GPOR	Patricia M. Urbanski and Joseph J. Urbanski, wife and husband*****	4821 Applewood Rd.	Fort Worth	TX	76133	Y	0.00043403	*****0.00067014	*****0.00005888%	41-01482-000	Warren	Jefferson
24	Unleased Mineral Interest	Lisa Hazelton, heir of the Estate of Robert S. Lewis, deceased*****	4225 Selkirk Ave.	Youngstown	OH	44511	N	0.00065104	*****0.00100521	*****0.00008832%	41-01482-000	Warren	Jefferson
24	Unleased Mineral Interest	Matthew Rutter, heir of the Estate of Robert S. Lewis, deceased*****	802 Stacy Xing	Wheeling	WV	26003	N	0.00065104	*****0.00100521	*****0.00008832%	41-01482-000	Warren	Jefferson
24	Unleased Mineral Interest	George G. Marchbank, heir of the Estate of Robert S. Lewis, deceased*****	5439 Tyro St. NE	Canton	OH	44721	N	0.00052083	*****0.00080417	*****0.00007065%	41-01482-000	Warren	Jefferson
24	Unleased Mineral Interest	Tammy J. Maney, heir of the Estate of Robert S. Lewis, deceased*****	2735 Ivory Rd. NW	Delroy	OH	44620	N	0.00052083	*****0.00080417	*****0.00007065%	41-01482-000	Warren	Jefferson
24	GPOR	Esther V. Marchbank, a single woman*****	12205 Juniper Dr.	Colorado Springs	CO	80908	Y	0.00208333	*****0.00321667	*****0.00028262%	41-01482-000	Warren	Jefferson
24	Unleased Mineral Interest	Diana L. Taylor aka Diana L. Geyer, heir of the Estate of Robert S. Lewis*****	211 Buffington Rd. #2	Fairlawn	OH	43333	N	0.00026042	*****0.00040208	*****0.00003533%	41-01482-000	Warren	Jefferson
24	GPOR	Donna L. Grove and James H. Grove, wife and husband*****	24 N. Liberty St.	Dellroy	OH	44620	Y	0.00026042	*****0.00040208	*****0.00003533%	41-01482-000	Warren	Jefferson
24	GPOR	Jacqueline M. Beamer Thompson and John R. Thompson, wife and husband*****	2672 Genoa Ave. SW	Massillon	OH	44646	Y	0.00026042	*****0.00040208	*****0.00003533%	41-01482-000	Warren	Jefferson

Exhibit A-6

All parcels subject to potential ownership claim in the proposed Limestone Run South Unit

TRACT NUMBER	LEASE ID NUMBER	OWNERSHIP DISPUTE PARTIES	ADDRESS	CITY	STATE	ZIP	LEASED Y/N	DECIMAL INTEREST IN TRACT	SURFACE ACRES IN UNIT	TRACT PARTICIPATION IN UNIT	TAX MAP PARCEL ID	TOWNSHIP	COUNTY
24	GPOR	Louis K. Beamer and Lynn P. Beamer, husband and wife*****	2948 Wood Crest Dr.	Fairlawn	OH	43333	Y	0.00026042	*****0.00040208	*****0.00003533%	41-01482-000	Warren	Jefferson
25	GPOR	Deborah L. Smith, a single woman*****	1615 NW Washington Blvd.	Hamilton	OH	45013	Y	0.05208333	*****0.16067708	*****0.01411725%	41-02120-002	Warren	Jefferson
25	GPOR	Douglas C. Smith, a single man*****	28532 Merridy Avenue	Highland	CA	92346	Y	0.05208333	*****0.16067708	*****0.01411725%	41-02120-002	Warren	Jefferson
25	GPOR	David R. Smith and Donna R. Bacchi-Smith, husband and wife*****	3223 Moss Hammock Wynd	Southport	NC	28461	Y	0.05208333	*****0.16067708	*****0.01411725%	41-02120-002	Warren	Jefferson
25	GPOR	Robin D. Lynn, a single man*****	256 Hayes Avenue NE	Massillon	OH	44646	Y	0.01171875	*****0.03615234	*****0.00317638%	41-02120-002	Warren	Jefferson
25	Unleased Mineral Interest	Katherine Lynn, heir of the Estate of Robert S. Lewis, deceased*****	545 Pearl Chase	Cibolo	TX	78108	N	0.01171875	*****0.03615234	*****0.00317638%	41-02120-002	Warren	Jefferson
25	GPOR	Norma A. Turskey and Darwin G. Turskey, wife and husband*****	3098 Meadowcrest Street NW	Massillon	OH	44647	Y	0.01171875	*****0.03615234	*****0.00317638%	41-02120-002	Warren	Jefferson
25	GPOR	Patricia S. Lynn, a single woman*****	4450 McCullough Road	Mims	FL	32754	Y	0.01171875	*****0.03615234	*****0.00317638%	41-02120-002	Warren	Jefferson
25	GPOR	Robert H. Lynn, a single man*****	6043 Shiplanding Avenue NW	Canton	OH	44718	Y	0.03515625	*****0.10845703	*****0.00952915%	41-02120-002	Warren	Jefferson
25	GPOR	Richard T. Lynn, a single man*****	11631 Corundite St NW	Massillon	OH	44647	Y	0.01171875	*****0.03615234	*****0.00317638%	41-02120-002	Warren	Jefferson
25	GPOR	Ronald N. Lynn, a single man*****	PO Box 77	Dillonvale	OH	43917	Y	0.01171875	*****0.03615234	*****0.00317638%	41-02120-002	Warren	Jefferson
25	GPOR	Raymond S. Lynn and Cynthia A. Lynn, husband and wife*****	849 17th Street NW	Massillon	OH	44647	Y	0.01171875	*****0.03615234	*****0.00317638%	41-02120-002	Warren	Jefferson
25	GPOR	Rodney B. Lynn, a single man*****	115 Maplecrest Street SW	North Canton	OH	44720	Y	0.01171875	*****0.03615234	*****0.00317638%	41-02120-002	Warren	Jefferson
25	GPOR	Vicki S. Horvath and Terry L. Horvath, wife and husband*****	11631 Corundite St NW	Massillon	OH	44647	Y	0.01171875	*****0.03615234	*****0.00317638%	41-02120-002	Warren	Jefferson
25	GPOR	Mary T. Neel, a single woman*****	2202 McCollum Road	Youngstown	OH	44509	Y	0.07031250	*****0.21691406	*****0.01905829%	41-02120-002	Warren	Jefferson
25	Unleased Mineral Interest	Douglas Neal Hamilton, heir of the Estate of Robert S. Lewis, deceased*****	142 S. Whitney St.	Youngstown	OH	44509	N	0.07031250	*****0.21691406	*****0.01905829%	41-02120-002	Warren	Jefferson
25	GPOR	Laura S. Mastroianni and Gerard P. Mastroianni, wife and husband*****	457 Overlook Drive	Alliance	OH	44601	Y	0.00023148	*****0.00071412	*****0.00006274%	41-02120-002	Warren	Jefferson
25	GPOR	Melissa Ann Tripp and Dale Tripp, wife and husband*****	46 N. Huron Ave.	Columbus	OH	43204	Y	0.00023148	*****0.00071412	*****0.00006274%	41-02120-002	Warren	Jefferson
25	GPOR	Sandra L. Marchbank, a single woman*****	3908 Crestwood St. NW	Canton	OH	44708	Y	0.00023148	*****0.00071412	*****0.00006274%	41-02120-002	Warren	Jefferson
25	GPOR	Robert S. Marchbank, a single man*****	3908 Crestwood St. NW	Canton	OH	44708	Y	0.00034722	*****0.00107118	*****0.00009412%	41-02120-002	Warren	Jefferson
25	GPOR	James H. Young and Deborah M. Young, husband and wife*****	14418 Awbrey Patent Dr.	Centerville	VA	20120	Y	0.00520833	*****0.01606771	*****0.00141173%	41-02120-002	Warren	Jefferson
25	Unleased Mineral Interest	Beverly A. DeTorio, heir of the Estate of Robert S. Lewis, deceased*****	224 E. Slingluff Ave.	Dover	OH	44622	N	0.00065104	*****0.00200846	*****0.00017647%	41-02120-002	Warren	Jefferson
25	Unleased Mineral Interest	James E. D'Anniballe, heir of the Estate of Robert S. Lewis, deceased*****	101 Auxiliary Dr. Unit H1	Bellevue	OH	44811	N	0.00065104	*****0.00200846	*****0.00017647%	41-02120-002	Warren	Jefferson
25	Unleased Mineral Interest	William E. D'Anniballe, heir of the Estate of Robert S. Lewis, deceased*****	161 4th St. SE	Brewster	OH	44613	N	0.00065104	*****0.00200846	*****0.00017647%	41-02120-002	Warren	Jefferson
25	Unleased Mineral Interest	Annette Marie Moder aka Anna Ramsey aka Annette Marie Ramsey, heir of the Estate of Robert S. Lewis, deceased*****	11843 Carter Grove Ln.	Loveland	OH	45140	N	0.00032552	*****0.00100423	*****0.00008823%	41-02120-002	Warren	Jefferson
25	GPOR	Amy S. Kovach, a single woman*****	7590 Bimeler Drive	Zoarville	OH	44656	Y	0.00032552	*****0.00100423	*****0.00008823%	41-02120-002	Warren	Jefferson
25	Unleased Mineral Interest	Jill M. Fouts, heir of the Estate of Robert S. Lewis, deceased*****	1800 Barlow Rd.	Hudson	OH	44236	N	0.00260417	*****0.00803385	*****0.00070586%	41-02120-002	Warren	Jefferson
25	GPOR	Bonnie J. Gravill Humphrey, a single woman*****	43401 SE 76th St.	Snoqualmie	WA	90865	Y	0.00195313	*****0.00602539	*****0.00052940%	41-02120-002	Warren	Jefferson
25	GPOR	Nanci J. Gravill, a single woman*****	9233 Independence Blvd. Apt #309	Cleveland	OH	44130	Y	0.00195313	*****0.00602539	*****0.00052940%	41-02120-002	Warren	Jefferson
25	GPOR	Linda R. Brule and Paul C. Brule, wife and husband*****	3508 Gary Drive	Plano	TX	75023	Y	0.00130208	*****0.00401693	*****0.00035293%	41-02120-002	Warren	Jefferson
25	GPOR	William C. Krueger and Janice H. Krueger, husband and wife*****	5 Greens Ct.	Frisco	TX	75034	Y	0.00130208	*****0.00401693	*****0.00035293%	41-02120-002	Warren	Jefferson
25	GPOR	Robert L. Krueger and Linda J. Krueger, husband and wife*****	47 Barkwood Ln.	Spencerport	NY	1559	Y	0.00130208	*****0.00401693	*****0.00035293%	41-02120-002	Warren	Jefferson
25	Unleased Mineral Interest	The heirs of the Estate of Edith Moore Orr aka Edith M. Moore, deceased, heir of the Estate of Robert S. Lewis, deceased*****	Undetermined	Undetermined	Undetermined	Undetermined	N	0.00390625	*****0.01205078	*****0.00105879%	41-02120-002	Warren	Jefferson
25	GPOR	Edwin W. Moore and Shirley J. Moore, married*****	146 E. South Street	Cadiz	OH	43907	Y	0.00097656	*****0.00301270	*****0.00026470%	41-02120-002	Warren	Jefferson
25	GPOR	Timothy L. Young and Deborah L. Young, husband and wife*****	1036 Oakwood Ave. N.E.	Massillon	OH	44646	Y	0.00024414	*****0.00075317	*****0.00006617%	41-02120-002	Warren	Jefferson
25	GPOR	Debra E. Orphanides and Carl H. Orphanides, wife and husband*****	400 N. Lynnwood Dr.	Magnolia	OH	44613	Y	0.00024414	*****0.00075317	*****0.00006617%	41-02120-002	Warren	Jefferson
25	Unleased Mineral Interest	Jonathan Young, Devisee of Lois Young*****	441 Walhonding St. N.E.	Brewster	OH	44613	N	0.00024414	*****0.00075317	*****0.00006617%	41-02120-002	Warren	Jefferson
25	Unleased Mineral Interest	Dawn Schroeder, Devisee of Lois Young*****	1227 Borden Ave. S.W.	Massillon	OH	44647	N	0.00024414	*****0.00075317	*****0.00006617%	41-02120-002	Warren	Jefferson
25	GPOR	Scott E. Mason, a single man*****	2410 10th St. SW	Canton	OH	44710	Y	0.00024414	*****0.00075317	*****0.00006617%	41-02120-002	Warren	Jefferson
25	GPOR	Lorraine M. Bell and Keith W. Bell, wife and husband*****	1135 Roslyn Ave. SW	Canton	OH	44710	Y	0.00024414	*****0.00075317	*****0.00006617%	41-02120-002	Warren	Jefferson
25	GPOR	Jody A. Richmond and Scott A. Richmond, wife and husband*****	1202 Hawthorne Ave. SW	Canton	OH	44710	Y	0.00024414	*****0.00075317	*****0.00006617%	41-02120-002	Warren	Jefferson
25	GPOR	Daniel D. Mason and Stacy M. Mason, husband and wife*****	2914 3rd St. NW	Canton	OH	44708	Y	0.00024414	*****0.00075317	*****0.00006617%	41-02120-002	Warren	Jefferson
25	GPOR	Billy J. Shearer, a single man*****	381 Middle Creek Rd.	Triadelphia	WV	26059	Y	0.00097656	*****0.00301270	*****0.00026470%	41-02120-002	Warren	Jefferson
25	Unleased Mineral Interest	Robert Dale Giles, heir of the Estate of Robert S. Lewis, deceased*****	28 Township Rd. 281	Steubenville	OH	43952	N	0.00048828	*****0.00150635	*****0.00013235%	41-02120-002	Warren	Jefferson
25	GPOR	Kerry W. Giles, a single man*****	176 Beverly Ave.	Weirton	WV	26062	Y	0.00048828	*****0.00150635	*****0.00013235%	41-02120-002	Warren	Jefferson
25	GPOR	Christy A. Looney and Steven A. Looney, wife and husband*****	5126 State Route 151	Mingo Junction	OH	43938	Y	0.00048828	*****0.00150635	*****0.00013235%	41-02120-002	Warren	Jefferson

Exhibit A-6
All parcels subject to potential ownership claim in the proposed Limestone Run South Unit

TRACT NUMBER	LEASE ID NUMBER	OWNERSHIP DISPUTE PARTIES	ADDRESS	CITY	STATE	ZIP	LEASED Y/N	DECIMAL INTEREST IN TRACT	SURFACE ACRES IN UNIT	TRACT PARTICIPATION IN UNIT	TAX MAP PARCEL ID	TOWNSHIP	COUNTY
25	Unleased Mineral Interest	Shari Suzanne Giles-Divita, heir of the Estate of Robert S. Lewis, deceased, single*****	1528 Sherman St.	Cheswick	PA	15024	N	0.00048828	*****0.00150635	*****0.00013235%	41-02120-002	Warren	Jefferson
25	Unleased Mineral Interest	John Dale Kiaski, heir of the Estate of Robert S. Lewis, deceased*****	6008 Kin Loch Court Cir. NW	Massillon	OH	44646	N	0.00032552	*****0.00100423	*****0.00008823%	41-02120-002	Warren	Jefferson
25	Unleased Mineral Interest	Diane Maties, heir of the Estate of Robert S. Lewis*****	1315 Courtland Rd.	Weirton	WV	26062	N	0.00032552	*****0.00100423	*****0.00008823%	41-02120-002	Warren	Jefferson
25	Unleased Mineral Interest	Denise Rusiecki, heir of the Estate of Robert S. Lewis, deceased*****	54320 Brackin Rd.	Bridgeport	OH	43912	N	0.00032552	*****0.00100423	*****0.00008823%	41-02120-002	Warren	Jefferson
25	GPOR	Helen Jean Harbourn, a single woman*****	PO Box 33	Mt. Pleasant	OH	43939	Y	0.00097656	*****0.00301270	*****0.00026470%	41-02120-002	Warren	Jefferson
25	GPOR	Gilbert Clarke Woodford and Judy A. Woodford, husband and wife*****	5039 Folly Ln.	Indian Land	SC	29707	Y	0.00195313	*****0.00602539	*****0.00052940%	41-02120-002	Warren	Jefferson
25	GPOR	Cynthia L. Miser, a single woman*****	488 S. 6th St.	Steubenville	OH	43952	Y	0.00195313	*****0.00602539	*****0.00052940%	41-02120-002	Warren	Jefferson
25	GPOR	Theresa M. Umlauf and Winfield Umlauf, wife and husband*****	15000 Bridgeway Ln. Unit #208	Fort Myers	FL	33919	Y	0.00390625	*****0.01205078	*****0.00105879%	41-02120-002	Warren	Jefferson
25	GPOR	Cynthia S. Moore, widowed*****	16788 US-62	Beloit	OH	44609	Y	0.00097656	*****0.00301270	*****0.00026470%	41-02120-002	Warren	Jefferson
25	Unleased Mineral Interest	Vaness L. Moore, heir of the Estate of Robert S. Lewis, deceased*****	2902 Manitou Ave	Los Angeles	CA	90031	N	0.00097656	*****0.00301270	*****0.00026470%	41-02120-002	Warren	Jefferson
25	GPOR	Cathy Jean Swanson and Craig A. Swanson, wife and husband*****	2109 Merle Rd.	Salem	OH	44460	Y	0.00097656	*****0.00301270	*****0.00026470%	41-02120-002	Warren	Jefferson
25	GPOR	Debra L. Walker, a single woman*****	417 W. Oregon Avenue	Sebring	OH	44672	Y	0.00097656	*****0.00301270	*****0.00026470%	41-02120-002	Warren	Jefferson
25	GPOR	Linda S. Mock-Hoernke and Roy J. Hoernke Jr., wife and husband*****	3160 S. Tenaya Way	Las Vegas	NV	89117	Y	0.00520833	*****0.01606771	*****0.00141173%	41-02120-002	Warren	Jefferson
25	Unleased Mineral Interest	Rita Ann Bazley, heir of the Estate of Robert S. Lewis, deceased*****	351 Beebe Ave.	Elyria	OH	44035	N	0.00173611	*****0.00535590	*****0.00047058%	41-02120-002	Warren	Jefferson
25	GPOR	Donna K. Bess and William D. Bess, wife and husband*****	369 County Road 3	Rayland	OH	43943	Y	0.00043403	*****0.00133898	*****0.00011764%	41-02120-002	Warren	Jefferson
25	GPOR	Gary L. White, a single man*****	17 Beachley St.	Meyersdale	PA	15552	Y	0.00014468	*****0.00044633	*****0.00003921%	41-02120-002	Warren	Jefferson
25	Unleased Mineral Interest	Daniel A. Nutt, heir of the Estate of Robert S. Lewis, deceased*****	4 Bonita Dr., Apt. 1709	Ponte Vedra Beach	FL	32082	N	0.00014468	*****0.00044633	*****0.00003921%	41-02120-002	Warren	Jefferson
25	GPOR	Gregory A. White, a single man*****	17 Beachley St.	Meyersdale	PA	15552	Y	0.00014468	*****0.00044633	*****0.00003921%	41-02120-002	Warren	Jefferson
25	GPOR	Gerald L. Woods, a single man*****	193 Belden Rd.	Bedford	PA	15522	Y	0.00043403	*****0.00133898	*****0.00011764%	41-02120-002	Warren	Jefferson
25	GPOR	Thomas M. Woods, a single man*****	PO Box 109	Dillonvale	OH	43917	Y	0.00043403	*****0.00133898	*****0.00011764%	41-02120-002	Warren	Jefferson
25	GPOR	Dennis L. Jackson, a widow and not remarried*****	299 North St.	Mt. Pleasant	OH	43939	Y	0.00057870	*****0.00178530	*****0.00015686%	41-02120-002	Warren	Jefferson
25	GPOR	Donald L. Jackson and Donna Jackson, husband and wife*****	113 Park St.	St. Clairsville	OH	43950	Y	0.00057870	*****0.00178530	*****0.00015686%	41-02120-002	Warren	Jefferson
25	GPOR	Nancy Crawford aka Nancy J. Ronevich and Jack Ronevich, wife and husband*****	208 Georgiann Dr.	St. Clairsville	OH	43950	Y	0.00057870	*****0.00178530	*****0.00015686%	41-02120-002	Warren	Jefferson
25	GPOR	Hobart McCue, Jr. and Esther C. McCue, husband and wife*****	1089 Franklin Ave.	Salem	OH	44460	Y	0.00130208	*****0.00401693	*****0.00035293%	41-02120-002	Warren	Jefferson
25	GPOR	Patricia L. Barron and Robert E. Barron, wife and husband*****	5220 Harper Road	Adena	OH	43901	Y	0.00026042	*****0.00080339	*****0.00007059%	41-02120-002	Warren	Jefferson
25	GPOR	Nina R. Sutherland and John D. Sutherland, wife and husband*****	73504 Emerson Road	Dillonvale	OH	43917	Y	0.00026042	*****0.00080339	*****0.00007059%	41-02120-002	Warren	Jefferson
25	GPOR	Beverly J. Marsili, widow*****	301 Orchard Lane	St. Clairsville	OH	43950	Y	0.00026042	*****0.00080339	*****0.00007059%	41-02120-002	Warren	Jefferson
25	Unleased Mineral Interest	Holly B. Donaldson, heir of the Estate of Robert S. Lewis, deceased*****	215 Caroline St.	Spring	TX	77373	N	0.00026042	*****0.00080339	*****0.00007059%	41-02120-002	Warren	Jefferson
25	GPOR	Warren L. McCue, a single man*****	PO Box 127	Mt. Pleasant	OH	43939	Y	0.00026042	*****0.00080339	*****0.00007059%	41-02120-002	Warren	Jefferson
25	GPOR	Charles F. Henry and Sharon M. Henry, husband and wife*****	1416 Grand Ave.	Wellsburg	WV	26070	Y	0.00043403	*****0.00133898	*****0.00011764%	41-02120-002	Warren	Jefferson
25	GPOR	Joseph B. Henry and Geraldine L. Henry, husband and wife*****	8800 Okeechobee Rd. Lot #21	Fort Pierce	FL	34945	Y	0.00043403	*****0.00133898	*****0.00011764%	41-02120-002	Warren	Jefferson
25	GPOR	Patricia M. Urbanski and Joseph J. Urbanski, wife and husband*****	4821 Applewood Rd.	Fort Worth	TX	76133	Y	0.00043403	*****0.00133898	*****0.00011764%	41-02120-002	Warren	Jefferson
25	Unleased Mineral Interest	Lisa Hazelton, heir of the Estate of Robert S. Lewis, deceased*****	4225 Selkirk Ave.	Youngstown	OH	44511	N	0.00065104	*****0.00200846	*****0.00017647%	41-02120-002	Warren	Jefferson
25	Unleased Mineral Interest	Matthew Rutter, heir of the Estate of Robert S. Lewis, deceased*****	802 Stacy Xing	Wheeling	WV	26003	N	0.00065104	*****0.00200846	*****0.00017647%	41-02120-002	Warren	Jefferson
25	Unleased Mineral Interest	George G. Marchbank, heir of the Estate of Robert S. Lewis, deceased*****	5439 Tyro St. NE	Canton	OH	44721	N	0.00052083	*****0.00160677	*****0.00014117%	41-02120-002	Warren	Jefferson
25	Unleased Mineral Interest	Tammy J. Maney, heir of the Estate of Robert S. Lewis, deceased*****	2735 Ivory Rd. NW	Delroy	OH	44620	N	0.00052083	*****0.00160677	*****0.00014117%	41-02120-002	Warren	Jefferson
25	GPOR	Esther V. Marchbank, a single woman*****	12205 Juniper Dr.	Colorado Springs	CO	80908	Y	0.00208333	*****0.00642708	*****0.00056469%	41-02120-002	Warren	Jefferson
25	Unleased Mineral Interest	Diana L. Taylor aka Diana L. Geyer, heir of the Estate of Robert S. Lewis*****	211 Buffington Rd. #2	Fairlawn	OH	43333	N	0.00026042	*****0.00080339	*****0.00007059%	41-02120-002	Warren	Jefferson
25	GPOR	Donna L. Grove and James H. Grove, wife and husband*****	24 N. Liberty St.	Dellroy	OH	44620	Y	0.00026042	*****0.00080339	*****0.00007059%	41-02120-002	Warren	Jefferson
25	GPOR	Jacqueline M. Beamer Thompson and John R. Thompson, wife and husband*****	2672 Genoa Ave. SW	Massillon	OH	44646	Y	0.00026042	*****0.00080339	*****0.00007059%	41-02120-002	Warren	Jefferson

Exhibit A-6

All parcels subject to potential ownership claim in the proposed Limestone Run South Unit

TRACT NUMBER	LEASE ID NUMBER	OWNERSHIP DISPUTE PARTIES	ADDRESS	CITY	STATE	ZIP	LEASED Y/N	DECIMAL INTEREST IN TRACT	SURFACE ACRES IN UNIT	TRACT PARTICIPATION IN UNIT	TAX MAP PARCEL ID	TOWNSHIP	COUNTY
25	GPOR	Louis K. Beamer and Lynn P. Beamer, husband and wife*****	2948 Wood Crest Dr.	Fairlawn	OH	43333	Y	0.00026042	*****0.00080339	*****0.00007059%	41-02120-002	Warren	Jefferson
26	GPOR	Deborah L. Smith, a single woman*****	1615 NW Washington Blvd.	Hamilton	OH	45013	Y	0.05208333	*****0.12651042	*****0.01111534%	41-02121-000	Warren	Jefferson
26	GPOR	Douglas C. Smith, a single man*****	28532 Merridy Avenue	Highland	CA	92346	Y	0.05208333	*****0.12651042	*****0.01111534%	41-02121-000	Warren	Jefferson
26	GPOR	David R. Smith and Donna R. Bacchi-Smith, husband and wife*****	3223 Moss Hammock Wynd	Southport	NC	28461	Y	0.05208333	*****0.12651042	*****0.01111534%	41-02121-000	Warren	Jefferson
26	GPOR	Robin D. Lynn, a single man*****	256 Hayes Avenue NE	Massillon	OH	44646	Y	0.01171875	*****0.02846484	*****0.00250095%	41-02121-000	Warren	Jefferson
26	Unleased Mineral Interest	Katherine Lynn, heir of the Estate of Robert S. Lewis, deceased*****	545 Pearl Chase	Cibolo	TX	78108	N	0.01171875	*****0.02846484	*****0.00250095%	41-02121-000	Warren	Jefferson
26	GPOR	Norma A. Turskey and Darwin G. Turskey, wife and husband*****	3098 Meadowcrest Street NW	Massillon	OH	44647	Y	0.01171875	*****0.02846484	*****0.00250095%	41-02121-000	Warren	Jefferson
26	GPOR	Patricia S. Lynn, a single woman*****	4450 McCullough Road	Mims	FL	32754	Y	0.01171875	*****0.02846484	*****0.00250095%	41-02121-000	Warren	Jefferson
26	GPOR	Robert H. Lynn, a single man*****	6043 Shiplanding Avenue NW	Canton	OH	44718	Y	0.03515625	*****0.08539453	*****0.00750285%	41-02121-000	Warren	Jefferson
26	GPOR	Richard T. Lynn, a single man*****	11631 Corundite St NW	Massillon	OH	44647	Y	0.01171875	*****0.02846484	*****0.00250095%	41-02121-000	Warren	Jefferson
26	GPOR	Ronald N. Lynn, a single man*****	PO Box 77	Dillonvale	OH	43917	Y	0.01171875	*****0.02846484	*****0.00250095%	41-02121-000	Warren	Jefferson
26	GPOR	Raymond S. Lynn and Cynthia A. Lynn, husband and wife*****	849 17th Street NW	Massillon	OH	44647	Y	0.01171875	*****0.02846484	*****0.00250095%	41-02121-000	Warren	Jefferson
26	GPOR	Rodney B. Lynn, a single man*****	115 Maplecrest Street SW	North Canton	OH	44720	Y	0.01171875	*****0.02846484	*****0.00250095%	41-02121-000	Warren	Jefferson
26	GPOR	Vicki S. Horvath and Terry L. Horvath, wife and husband*****	11631 Corundite St NW	Massillon	OH	44647	Y	0.01171875	*****0.02846484	*****0.00250095%	41-02121-000	Warren	Jefferson
26	GPOR	Mary T. Neel, a single woman*****	2202 McCollum Road	Youngstown	OH	44509	Y	0.07031250	*****0.17078906	*****0.01500570%	41-02121-000	Warren	Jefferson
26	Unleased Mineral Interest	Douglas Neal Hamilton, heir of the Estate of Robert S. Lewis, deceased*****	142 S. Whitney St.	Youngstown	OH	44509	N	0.07031250	*****0.17078906	*****0.01500570%	41-02121-000	Warren	Jefferson
26	GPOR	Laura S. Mastroianni and Gerard P. Mastroianni, wife and husband*****	457 Overlook Drive	Alliance	OH	44601	Y	0.00023148	*****0.00056227	*****0.00004940%	41-02121-000	Warren	Jefferson
26	GPOR	Melissa Ann Tripp and Dale Tripp, wife and husband*****	46 N. Huron Ave.	Columbus	OH	43204	Y	0.00023148	*****0.00056227	*****0.00004940%	41-02121-000	Warren	Jefferson
26	GPOR	Sandra L. Marchbank, a single woman*****	3908 Crestwood St. NW	Canton	OH	44708	Y	0.00023148	*****0.00056227	*****0.00004940%	41-02121-000	Warren	Jefferson
26	GPOR	Robert S. Marchbank, a single man*****	3908 Crestwood St. NW	Canton	OH	44708	Y	0.00034722	*****0.00084340	*****0.00007410%	41-02121-000	Warren	Jefferson
26	GPOR	James H. Young and Deborah M. Young, husband and wife*****	14418 Awbrey Patent Dr.	Centerville	VA	20120	Y	0.00520833	*****0.01265104	*****0.0011153%	41-02121-000	Warren	Jefferson
26	Unleased Mineral Interest	Beverly A. DeTorio, heir of the Estate of Robert S. Lewis, deceased*****	224 E. Slingluff Ave.	Dover	OH	44622	N	0.00065104	*****0.00158138	*****0.00013894%	41-02121-000	Warren	Jefferson
26	Unleased Mineral Interest	James E. D'Anniballe, heir of the Estate of Robert S. Lewis, deceased*****	101 Auxiliary Dr. Unit H1	Bellevue	OH	44811	N	0.00065104	*****0.00158138	*****0.00013894%	41-02121-000	Warren	Jefferson
26	Unleased Mineral Interest	William E. D'Anniballe, heir of the Estate of Robert S. Lewis, deceased*****	161 4th St. SE	Brewster	OH	44613	N	0.00065104	*****0.00158138	*****0.00013894%	41-02121-000	Warren	Jefferson
26	Unleased Mineral Interest	Annette Marie Moder aka Anna Ramsey aka Annette Marie Ramsey, heir of the Estate of Robert S. Lewis, deceased*****	11843 Carter Grove Ln.	Loveland	OH	45140	N	0.00032552	*****0.00079069	*****0.00006947%	41-02121-000	Warren	Jefferson
26	GPOR	Amy S. Kovach, a single woman*****	7590 Bimeler Drive	Zoarville	OH	44656	Y	0.00032552	*****0.00079069	*****0.00006947%	41-02121-000	Warren	Jefferson
26	Unleased Mineral Interest	Jill M. Fouts, heir of the Estate of Robert S. Lewis, deceased*****	1800 Barlow Rd.	Hudson	OH	44236	N	0.00260417	*****0.00632552	*****0.00055577%	41-02121-000	Warren	Jefferson
26	GPOR	Bonnie J. Gravill Humphrey, a single woman*****	43401 SE 76th St.	Snoqualmie	WA	90865	Y	0.00195313	*****0.00474414	*****0.00041683%	41-02121-000	Warren	Jefferson
26	GPOR	Nanci J. Gravill, a single woman*****	9233 Independence Blvd. Apt #309	Cleveland	OH	44130	Y	0.00195313	*****0.00474414	*****0.00041683%	41-02121-000	Warren	Jefferson
26	GPOR	Linda R. Brule and Paul C. Brule, wife and husband*****	3508 Gary Drive	Plano	TX	75023	Y	0.00130208	*****0.00316276	*****0.00027788%	41-02121-000	Warren	Jefferson
26	GPOR	William C. Krueger and Janice H. Krueger, husband and wife*****	5 Greens Ct.	Frisco	TX	75034	Y	0.00130208	*****0.00316276	*****0.00027788%	41-02121-000	Warren	Jefferson
26	GPOR	Robert L. Krueger and Linda J. Krueger, husband and wife*****	47 Barkwood Ln.	Spencerport	NY	1559	Y	0.00130208	*****0.00316276	*****0.00027788%	41-02121-000	Warren	Jefferson
26	Unleased Mineral Interest	The heirs of the Estate of Edith Moore Orr aka Edith M. Moore, deceased, heir of the Estate of Robert S. Lewis, deceased*****	Undetermined	Undetermined	Undetermined	Undetermined	N	0.00390625	*****0.00948828	*****0.00083365%	41-02121-000	Warren	Jefferson
26	GPOR	Edwin W. Moore and Shirley J. Moore, married*****	146 E. South Street	Cadiz	OH	43907	Y	0.00097656	*****0.00237207	*****0.00020841%	41-02121-000	Warren	Jefferson
26	GPOR	Timothy L. Young and Deborah L. Young, husband and wife*****	1036 Oakwood Ave. N.E.	Massillon	OH	44646	Y	0.00024414	*****0.00059302	*****0.00005210%	41-02121-000	Warren	Jefferson
26	GPOR	Debra E. Orphanides and Carl H. Orphanides, wife and husband*****	400 N. Lynnwood Dr.	Magnolia	OH	44613	Y	0.00024414	*****0.00059302	*****0.00005210%	41-02121-000	Warren	Jefferson
26	Unleased Mineral Interest	Jonathan Young, Devisee of Lois Young*****	441 Walhonding St. N.E.	Brewster	OH	44613	N	0.00024414	*****0.00059302	*****0.00005210%	41-02121-000	Warren	Jefferson
26	Unleased Mineral Interest	Dawn Schroeder, Devisee of Lois Young*****	1227 Borden Ave. S.W.	Massillon	OH	44647	N	0.00024414	*****0.00059302	*****0.00005210%	41-02121-000	Warren	Jefferson
26	GPOR	Scott E. Mason, a single man*****	2410 10th St. SW	Canton	OH	44710	Y	0.00024414	*****0.00059302	*****0.00005210%	41-02121-000	Warren	Jefferson
26	GPOR	Lorraine M. Bell and Keith W. Bell, wife and husband*****	1135 Roslyn Ave. SW	Canton	OH	44710	Y	0.00024414	*****0.00059302	*****0.00005210%	41-02121-000	Warren	Jefferson
26	GPOR	Jody A. Richmond and Scott A. Richmond, wife and husband*****	1202 Hawthorne Ave. SW	Canton	OH	44710	Y	0.00024414	*****0.00059302	*****0.00005210%	41-02121-000	Warren	Jefferson
26	GPOR	Daniel D. Mason and Stacy M. Mason, husband and wife*****	2914 3rd St. NW	Canton	OH	44708	Y	0.00024414	*****0.00059302	*****0.00005210%	41-02121-000	Warren	Jefferson
26	GPOR	Billy J. Shearer, a single man*****	381 Middle Creek Rd.	Triadelphia	WV	26059	Y	0.00097656	*****0.00237207	*****0.00020841%	41-02121-000	Warren	Jefferson
26	Unleased Mineral Interest	Robert Dale Giles, heir of the Estate of Robert S. Lewis, deceased*****	28 Township Rd. 281	Steubenville	OH	43952	N	0.00048828	*****0.00118604	*****0.00010421%	41-02121-000	Warren	Jefferson
26	GPOR	Kerry W. Giles, a single man*****	176 Beverly Ave.	Weirton	WV	26062	Y	0.00048828	*****0.00118604	*****0.00010421%	41-02121-000	Warren	Jefferson
26	GPOR	Christy A. Looney and Steven A. Looney, wife and husband*****	5126 State Route 151	Mingo Junction	OH	43938	Y	0.00048828	*****0.00118604	*****0.00010421%	41-02121-000	Warren	Jefferson

Exhibit A-6
All parcels subject to potential ownership claim in the proposed Limestone Run South Unit

TRACT NUMBER	LEASE ID NUMBER	OWNERSHIP DISPUTE PARTIES	ADDRESS	CITY	STATE	ZIP	LEASED Y/N	DECIMAL INTEREST IN TRACT	SURFACE ACRES IN UNIT	TRACT PARTICIPATION IN UNIT	TAX MAP PARCEL ID	TOWNSHIP	COUNTY
26	Unleased Mineral Interest	Shari Suzanne Giles-Divita, heir of the Estate of Robert S. Lewis, deceased, single*****	1528 Sherman St.	Cheswick	PA	15024	N	0.00048828	*****0.00118604	*****0.00010421%	41-02121-000	Warren	Jefferson
26	Unleased Mineral Interest	John Dale Kiaski, heir of the Estate of Robert S. Lewis, deceased*****	6008 Kin Loch Court Cir. NW	Massillon	OH	44646	N	0.00032552	*****0.00079069	*****0.00006947%	41-02121-000	Warren	Jefferson
26	Unleased Mineral Interest	Diane Maties, heir of the Estate of Robert S. Lewis*****	1315 Courtland Rd.	Weirton	WV	26062	N	0.00032552	*****0.00079069	*****0.00006947%	41-02121-000	Warren	Jefferson
26	Unleased Mineral Interest	Denise Rusiecki, heir of the Estate of Robert S. Lewis, deceased*****	54320 Brackin Rd.	Bridgeport	OH	43912	N	0.00032552	*****0.00079069	*****0.00006947%	41-02121-000	Warren	Jefferson
26	GPOR	Helen Jean Harbourt, a single woman*****	PO Box 33	Mt. Pleasant	OH	43939	Y	0.00097656	*****0.00237207	*****0.00020841%	41-02121-000	Warren	Jefferson
26	GPOR	Gilbert Clarke Woodford and Judy A. Woodford, husband and wife*****	5039 Folly Ln.	Indian Land	SC	29707	Y	0.00195313	*****0.00474414	*****0.00041683%	41-02121-000	Warren	Jefferson
26	GPOR	Cynthia L. Miser, a single woman*****	488 S. 6th St.	Steubenville	OH	43952	Y	0.00195313	*****0.00474414	*****0.00041683%	41-02121-000	Warren	Jefferson
26	GPOR	Theresa M. Umlauf and Winfield Umlauf, wife and husband*****	15000 Bridgeway Ln. Unit #208	Fort Myers	FL	33919	Y	0.00390625	*****0.00948828	*****0.00083365%	41-02121-000	Warren	Jefferson
26	GPOR	Cynthia S. Moore, widowed*****	16788 US-62	Beloit	OH	44609	Y	0.00097656	*****0.00237207	*****0.00020841%	41-02121-000	Warren	Jefferson
26	Unleased Mineral Interest	Vaness L. Moore, heir of the Estate of Robert S. Lewis, deceased*****	2902 Manitou Ave	Los Angeles	CA	90031	N	0.00097656	*****0.00237207	*****0.00020841%	41-02121-000	Warren	Jefferson
26	GPOR	Cathy Jean Swanson and Craig A. Swanson, wife and husband*****	2109 Merle Rd.	Salem	OH	44460	Y	0.00097656	*****0.00237207	*****0.00020841%	41-02121-000	Warren	Jefferson
26	GPOR	Debra L. Walker, a single woman*****	417 W. Oregon Avenue	Sebring	OH	44672	Y	0.00097656	*****0.00237207	*****0.00020841%	41-02121-000	Warren	Jefferson
26	GPOR	Linda S. Mock-Hoernke and Roy J. Hoernke Jr., wife and husband*****	3160 S. Tenaya Way	Las Vegas	NV	89117	Y	0.00520833	*****0.01265104	*****0.00111153%	41-02121-000	Warren	Jefferson
26	Unleased Mineral Interest	Rita Ann Bazley, heir of the Estate of Robert S. Lewis, deceased*****	351 Beebe Ave.	Elyria	OH	44035	N	0.00173611	*****0.00421701	*****0.00037051%	41-02121-000	Warren	Jefferson
26	GPOR	Donna K. Bess and William D. Bess, wife and husband*****	369 County Road 3	Rayland	OH	43943	Y	0.00043403	*****0.00105425	*****0.00009263%	41-02121-000	Warren	Jefferson
26	GPOR	Gary L. White, a single man*****	17 Beachley St.	Meyersdale	PA	15552	Y	0.00014468	*****0.00035142	*****0.00003088%	41-02121-000	Warren	Jefferson
26	Unleased Mineral Interest	Daniel A. Nutt, heir of the Estate of Robert S. Lewis, deceased*****	4 Bonita Dr., Apt. 1709	Ponte Vedra Beach	FL	32082	N	0.00014468	*****0.00035142	*****0.00003088%	41-02121-000	Warren	Jefferson
26	GPOR	Gregory A. White, a single man*****	17 Beachley St.	Meyersdale	PA	15552	Y	0.00014468	*****0.00035142	*****0.00003088%	41-02121-000	Warren	Jefferson
26	GPOR	Gerald L. Woods, a single man*****	193 Belden Rd.	Bedford	PA	15522	Y	0.00043403	*****0.00105425	*****0.00009263%	41-02121-000	Warren	Jefferson
26	GPOR	Thomas M. Woods, a single man*****	PO Box 109	Dillonvale	OH	43917	Y	0.00043403	*****0.00105425	*****0.00009263%	41-02121-000	Warren	Jefferson
26	GPOR	Dennis L. Jackson, a widow and not remarried*****	299 North St.	Mt. Pleasant	OH	43939	Y	0.00057870	*****0.00140567	*****0.00012350%	41-02121-000	Warren	Jefferson
26	GPOR	Donald L. Jackson and Donna Jackson, husband and wife*****	113 Park St.	St. Clairsville	OH	43950	Y	0.00057870	*****0.00140567	*****0.00012350%	41-02121-000	Warren	Jefferson
26	GPOR	Nancy Crawford aka Nancy J. Ronevich and Jack Ronevich, wife and husband*****	208 Georgiann Dr.	St. Clairsville	OH	43950	Y	0.00057870	*****0.00140567	*****0.00012350%	41-02121-000	Warren	Jefferson
26	GPOR	Hobart McCue, Jr. and Esther C. McCue, husband and wife*****	1089 Franklin Ave.	Salem	OH	44460	Y	0.00130208	*****0.00316276	*****0.00027788%	41-02121-000	Warren	Jefferson
26	GPOR	Patricia L. Barron and Robert E. Barron, wife and husband*****	5220 Harper Road	Adena	OH	43901	Y	0.00026042	*****0.00063255	*****0.00005558%	41-02121-000	Warren	Jefferson
26	GPOR	Nina R. Sutherland and John D. Sutherland, wife and husband*****	73504 Emerson Road	Dillonvale	OH	43917	Y	0.00026042	*****0.00063255	*****0.00005558%	41-02121-000	Warren	Jefferson
26	GPOR	Beverly J. Marsili, widow*****	301 Orchard Lane	St. Clairsville	OH	43950	Y	0.00026042	*****0.00063255	*****0.00005558%	41-02121-000	Warren	Jefferson
26	Unleased Mineral Interest	Holly B. Donaldson, heir of the Estate of Robert S. Lewis, deceased*****	215 Caroline St.	Spring	TX	77373	N	0.00026042	*****0.00063255	*****0.00005558%	41-02121-000	Warren	Jefferson
26	GPOR	Warren L. McCue, a single man*****	PO Box 127	Mt. Pleasant	OH	43939	Y	0.00026042	*****0.00063255	*****0.00005558%	41-02121-000	Warren	Jefferson
26	GPOR	Charles F. Henry and Sharon M. Henry, husband and wife*****	1416 Grand Ave.	Wellsburg	WV	26070	Y	0.00043403	*****0.00105425	*****0.00009263%	41-02121-000	Warren	Jefferson
26	GPOR	Joseph B. Henry and Geraldine L. Henry, husband and wife*****	8800 Okeechobee Rd. Lot #21	Fort Pierce	FL	34945	Y	0.00043403	*****0.00105425	*****0.00009263%	41-02121-000	Warren	Jefferson
26	GPOR	Patricia M. Urbanski and Joseph J. Urbanski, wife and husband*****	4821 Applewood Rd.	Fort Worth	TX	76133	Y	0.00043403	*****0.00105425	*****0.00009263%	41-02121-000	Warren	Jefferson
26	Unleased Mineral Interest	Lisa Hazelton, heir of the Estate of Robert S. Lewis, deceased*****	4225 Selkirk Ave.	Youngstown	OH	44511	N	0.00065104	*****0.00158138	*****0.00013894%	41-02121-000	Warren	Jefferson
26	Unleased Mineral Interest	Matthew Rutter, heir of the Estate of Robert S. Lewis, deceased*****	802 Stacy Xing	Wheeling	WV	26003	N	0.00065104	*****0.00158138	*****0.00013894%	41-02121-000	Warren	Jefferson
26	Unleased Mineral Interest	George G. Marchbank, heir of the Estate of Robert S. Lewis, deceased*****	5439 Tyro St. NE	Canton	OH	44721	N	0.00052083	*****0.00126510	*****0.00011115%	41-02121-000	Warren	Jefferson
26	Unleased Mineral Interest	Tammy J. Maney, heir of the Estate of Robert S. Lewis, deceased*****	2735 Ivory Rd. NW	Delroy	OH	44620	N	0.00052083	*****0.00126510	*****0.00011115%	41-02121-000	Warren	Jefferson
26	GPOR	Esther V. Marchbank, a single woman*****	12205 Juniper Dr.	Colorado Springs	CO	80908	Y	0.00208333	*****0.00506042	*****0.00044461%	41-02121-000	Warren	Jefferson
26	Unleased Mineral Interest	Diana L. Taylor aka Diana L. Geyer, heir of the Estate of Robert S. Lewis*****	211 Buffington Rd. #2	Fairlawn	OH	43333	N	0.00026042	*****0.00063255	*****0.00005558%	41-02121-000	Warren	Jefferson
26	GPOR	Donna L. Grove and James H. Grove, wife and husband*****	24 N. Liberty St.	Dellroy	OH	44620	Y	0.00026042	*****0.00063255	*****0.00005558%	41-02121-000	Warren	Jefferson
26	GPOR	Jacqueline M. Beamer Thompson and John R. Thompson, wife and husband*****	2672 Genoa Ave. SW	Massillon	OH	44646	Y	0.00026042	*****0.00063255	*****0.00005558%	41-02121-000	Warren	Jefferson

Exhibit A-6

All parcels subject to potential ownership claim in the proposed Limestone Run South Unit

TRACT NUMBER	LEASE ID NUMBER	OWNERSHIP DISPUTE PARTIES	ADDRESS	CITY	STATE	ZIP	LEASED Y/N	DECIMAL INTEREST IN TRACT	SURFACE ACRES IN UNIT	TRACT PARTICIPATION IN UNIT	TAX MAP PARCEL ID	TOWNSHIP	COUNTY
26	GPOR	Louis K. Beamer and Lynn P. Beamer, husband and wife*****	2948 Wood Crest Dr.	Fairlawn	OH	43333	Y	0.00026042	*****0.00063255	*****0.00005558%	41-02121-000	Warren	Jefferson
27	GPOR	Deborah L. Smith, a single woman*****	1615 NW Washington Blvd.	Hamilton	OH	45013	Y	0.05208333	*****0.17578125	*****0.01544432%	41-02120-000	Warren	Jefferson
27	GPOR	Douglas C. Smith, a single man*****	28532 Merridy Avenue	Highland	CA	92346	Y	0.05208333	*****0.17578125	*****0.01544432%	41-02120-000	Warren	Jefferson
27	GPOR	David R. Smith and Donna R. Bacchi-Smith, husband and wife*****	3223 Moss Hammock Wynd	Southport	NC	28461	Y	0.05208333	*****0.17578125	*****0.01544432%	41-02120-000	Warren	Jefferson
27	GPOR	Robin D. Lynn, a single man*****	256 Hayes Avenue NE	Massillon	OH	44646	Y	0.01171875	*****0.03955078	*****0.00347497%	41-02120-000	Warren	Jefferson
27	Unleased Mineral Interest	Katherine Lynn, heir of the Estate of Robert S. Lewis, deceased*****	545 Pearl Chase	Cibolo	TX	78108	N	0.01171875	*****0.03955078	*****0.00347497%	41-02120-000	Warren	Jefferson
27	GPOR	Norma A. Turskey and Darwin G. Turskey, wife and husband*****	3098 Meadowcrest Street NW	Massillon	OH	44647	Y	0.01171875	*****0.03955078	*****0.00347497%	41-02120-000	Warren	Jefferson
27	GPOR	Patricia S. Lynn, a single woman*****	4450 McCullough Road	Mims	FL	32754	Y	0.01171875	*****0.03955078	*****0.00347497%	41-02120-000	Warren	Jefferson
27	GPOR	Robert H. Lynn, a single man*****	6043 Shiplanding Avenue NW	Canton	OH	44718	Y	0.03515625	*****0.11865234	*****0.01042492%	41-02120-000	Warren	Jefferson
27	GPOR	Richard T. Lynn, a single man*****	11631 Corundite St NW	Massillon	OH	44647	Y	0.01171875	*****0.03955078	*****0.00347497%	41-02120-000	Warren	Jefferson
27	GPOR	Ronald N. Lynn, a single man*****	PO Box 77	Dillonvale	OH	43917	Y	0.01171875	*****0.03955078	*****0.00347497%	41-02120-000	Warren	Jefferson
27	GPOR	Raymond S. Lynn and Cynthia A. Lynn, husband and wife*****	849 17th Street NW	Massillon	OH	44647	Y	0.01171875	*****0.03955078	*****0.00347497%	41-02120-000	Warren	Jefferson
27	GPOR	Rodney B. Lynn, a single man*****	115 Maplecrest Street SW	North Canton	OH	44720	Y	0.01171875	*****0.03955078	*****0.00347497%	41-02120-000	Warren	Jefferson
27	GPOR	Vicki S. Horvath and Terry L. Horvath, wife and husband*****	11631 Corundite St NW	Massillon	OH	44647	Y	0.01171875	*****0.03955078	*****0.00347497%	41-02120-000	Warren	Jefferson
27	GPOR	Mary T. Neel, a single woman*****	2202 McCollum Road	Youngstown	OH	44509	Y	0.07031250	*****0.23730469	*****0.02084983%	41-02120-000	Warren	Jefferson
27	Unleased Mineral Interest	Douglas Neal Hamilton, heir of the Estate of Robert S. Lewis, deceased*****	142 S. Whitney St.	Youngstown	OH	44509	N	0.07031250	*****0.23730469	*****0.02084983%	41-02120-000	Warren	Jefferson
27	GPOR	Laura S. Mastroianni and Gerard P. Mastroianni, wife and husband*****	457 Overlook Drive	Alliance	OH	44601	Y	0.00023148	*****0.00078125	*****0.00006864%	41-02120-000	Warren	Jefferson
27	GPOR	Melissa Ann Tripp and Dale Tripp, wife and husband*****	46 N. Huron Ave.	Columbus	OH	43204	Y	0.00023148	*****0.00078125	*****0.00006864%	41-02120-000	Warren	Jefferson
27	GPOR	Sandra L. Marchbank, a single woman*****	3908 Crestwood St. NW	Canton	OH	44708	Y	0.00023148	*****0.00078125	*****0.00006864%	41-02120-000	Warren	Jefferson
27	GPOR	Robert S. Marchbank, a single man*****	3908 Crestwood St. NW	Canton	OH	44708	Y	0.00034722	*****0.00117188	*****0.00010296%	41-02120-000	Warren	Jefferson
27	GPOR	James H. Young and Deborah M. Young, husband and wife*****	14418 Awbrey Patent Dr.	Centerville	VA	20120	Y	0.00520833	*****0.01757813	*****0.00154443%	41-02120-000	Warren	Jefferson
27	Unleased Mineral Interest	Beverly A. DeTorio, heir of the Estate of Robert S. Lewis, deceased*****	224 E. Slingluff Ave.	Dover	OH	44622	N	0.00065104	*****0.00219727	*****0.00019305%	41-02120-000	Warren	Jefferson
27	Unleased Mineral Interest	James E. D'Anniballe, heir of the Estate of Robert S. Lewis, deceased*****	101 Auxiliary Dr. Unit H1	Bellevue	OH	44811	N	0.00065104	*****0.00219727	*****0.00019305%	41-02120-000	Warren	Jefferson
27	Unleased Mineral Interest	William E. D'Anniballe, heir of the Estate of Robert S. Lewis, deceased*****	161 4th St. SE	Brewster	OH	44613	N	0.00065104	*****0.00219727	*****0.00019305%	41-02120-000	Warren	Jefferson
27	Unleased Mineral Interest	Annette Marie Moder aka Anna Ramsey aka Annette Marie Ramsey, heir of the Estate of Robert S. Lewis, deceased*****	11843 Carter Grove Ln.	Loveland	OH	45140	N	0.00032552	*****0.00109863	*****0.00009653%	41-02120-000	Warren	Jefferson
27	GPOR	Amy S. Kovach, a single woman*****	7590 Bimeler Drive	Zoarville	OH	44656	Y	0.00032552	*****0.00109863	*****0.00009653%	41-02120-000	Warren	Jefferson
27	Unleased Mineral Interest	Jill M. Fouts, heir of the Estate of Robert S. Lewis, deceased*****	1800 Barlow Rd.	Hudson	OH	44236	N	0.00260417	*****0.00878906	*****0.00077222%	41-02120-000	Warren	Jefferson
27	GPOR	Bonnie J. Gravill Humphrey, a single woman*****	43401 SE 76th St.	Snoqualmie	WA	90865	Y	0.00195313	*****0.00659180	*****0.00057916%	41-02120-000	Warren	Jefferson
27	GPOR	Nanci J. Gravill, a single woman*****	9233 Independence Blvd. Apt #309	Cleveland	OH	44130	Y	0.00195313	*****0.00659180	*****0.00057916%	41-02120-000	Warren	Jefferson
27	GPOR	Linda R. Brule and Paul C. Brule, wife and husband*****	3508 Gary Drive	Plano	TX	75023	Y	0.00130208	*****0.00439453	*****0.00038611%	41-02120-000	Warren	Jefferson
27	GPOR	William C. Krueger and Janice H. Krueger, husband and wife*****	5 Greens Ct.	Frisco	TX	75034	Y	0.00130208	*****0.00439453	*****0.00038611%	41-02120-000	Warren	Jefferson
27	GPOR	Robert L. Krueger and Linda J. Krueger, husband and wife*****	47 Barkwood Ln.	Spencerport	NY	1559	Y	0.00130208	*****0.00439453	*****0.00038611%	41-02120-000	Warren	Jefferson
27	Unleased Mineral Interest	The heirs of the Estate of Edith Moore Orr aka Edith M. Moore, deceased, heir of the Estate of Robert S. Lewis, deceased*****	Undetermined	Undetermined	Undetermined	Undetermined	N	0.00390625	*****0.01318359	*****0.00115832%	41-02120-000	Warren	Jefferson
27	GPOR	Edwin W. Moore and Shirley J. Moore, married*****	146 E. South Street	Cadiz	OH	43907	Y	0.00097656	*****0.00329590	*****0.00028958%	41-02120-000	Warren	Jefferson
27	GPOR	Timothy L. Young and Deborah L. Young, husband and wife*****	1036 Oakwood Ave. N.E.	Massillon	OH	44646	Y	0.00024414	*****0.00082397	*****0.00007240%	41-02120-000	Warren	Jefferson
27	GPOR	Debra E. Orphanides and Carl H. Orphanides, wife and husband*****	400 N. Lynnwood Dr.	Magnolia	OH	44613	Y	0.00024414	*****0.00082397	*****0.00007240%	41-02120-000	Warren	Jefferson
27	Unleased Mineral Interest	Jonathan Young, Devisee of Lois Young*****	441 Walhonding St. N.E.	Brewster	OH	44613	N	0.00024414	*****0.00082397	*****0.00007240%	41-02120-000	Warren	Jefferson
27	Unleased Mineral Interest	Dawn Schroeder, Devisee of Lois Young*****	1227 Borden Ave. S.W.	Massillon	OH	44647	N	0.00024414	*****0.00082397	*****0.00007240%	41-02120-000	Warren	Jefferson
27	GPOR	Scott E. Mason, a single man*****	2410 10th St. SW	Canton	OH	44710	Y	0.00024414	*****0.00082397	*****0.00007240%	41-02120-000	Warren	Jefferson
27	GPOR	Lorraine M. Bell and Keith W. Bell, wife and husband*****	1135 Roslyn Ave. SW	Canton	OH	44710	Y	0.00024414	*****0.00082397	*****0.00007240%	41-02120-000	Warren	Jefferson
27	GPOR	Jody A. Richmond and Scott A. Richmond, wife and husband*****	1202 Hawthorne Ave. SW	Canton	OH	44710	Y	0.00024414	*****0.00082397	*****0.00007240%	41-02120-000	Warren	Jefferson
27	GPOR	Daniel D. Mason and Stacy M. Mason, husband and wife*****	2914 3rd St. NW	Canton	OH	44708	Y	0.00024414	*****0.00082397	*****0.00007240%	41-02120-000	Warren	Jefferson
27	GPOR	Billy J. Shearer, a single man*****	381 Middle Creek Rd.	Triadelphia	WV	26059	Y	0.00097656	*****0.00329590	*****0.00028958%	41-02120-000	Warren	Jefferson
27	Unleased Mineral Interest	Robert Dale Giles, heir of the Estate of Robert S. Lewis, deceased*****	28 Township Rd. 281	Steubenville	OH	43952	N	0.00048828	*****0.00164795	*****0.00014479%	41-02120-000	Warren	Jefferson
27	GPOR	Kerry W. Giles, a single man*****	176 Beverly Ave.	Weirton	WV	26062	Y	0.00048828	*****0.00164795	*****0.00014479%	41-02120-000	Warren	Jefferson
27	GPOR	Christy A. Looney and Steven A. Looney, wife and husband*****	5126 State Route 151	Mingo Junction	OH	43938	Y	0.00048828	*****0.00164795	*****0.00014479%	41-02120-000	Warren	Jefferson

Exhibit A-6
All parcels subject to potential ownership claim in the proposed Limestone Run South Unit

TRACT NUMBER	LEASE ID NUMBER	OWNERSHIP DISPUTE PARTIES	ADDRESS	CITY	STATE	ZIP	LEASED Y/N	DECIMAL INTEREST IN TRACT	SURFACE ACRES IN UNIT	TRACT PARTICIPATION IN UNIT	TAX MAP PARCEL ID	TOWNSHIP	COUNTY
27	Unleased Mineral Interest	Shari Suzanne Giles-Divita, heir of the Estate of Robert S. Lewis, deceased, single*****	1528 Sherman St.	Cheswick	PA	15024	N	0.00048828	*****0.00164795	*****0.00014479%	41-02120-000	Warren	Jefferson
27	Unleased Mineral Interest	John Dale Kiaski, heir of the Estate of Robert S. Lewis, deceased*****	6008 Kin Loch Court Cir. NW	Massillon	OH	44646	N	0.00032552	*****0.00109863	*****0.00009653%	41-02120-000	Warren	Jefferson
27	Unleased Mineral Interest	Diane Maties, heir of the Estate of Robert S. Lewis*****	1315 Courtland Rd.	Weirton	WV	26062	N	0.00032552	*****0.00109863	*****0.00009653%	41-02120-000	Warren	Jefferson
27	Unleased Mineral Interest	Denise Rusiecki, heir of the Estate of Robert S. Lewis, deceased*****	54320 Brackin Rd.	Bridgeport	OH	43912	N	0.00032552	*****0.00109863	*****0.00009653%	41-02120-000	Warren	Jefferson
27	GPOR	Helen Jean Harbourt, a single woman*****	PO Box 33	Mt. Pleasant	OH	43939	Y	0.00097656	*****0.00329590	*****0.00028958%	41-02120-000	Warren	Jefferson
27	GPOR	Gilbert Clarke Woodford and Judy A. Woodford, husband and wife*****	5039 Folly Ln.	Indian Land	SC	29707	Y	0.00195313	*****0.00659180	*****0.00057916%	41-02120-000	Warren	Jefferson
27	GPOR	Cynthia L. Miser, a single woman*****	488 S. 6th St.	Steubenville	OH	43952	Y	0.00195313	*****0.00659180	*****0.00057916%	41-02120-000	Warren	Jefferson
27	GPOR	Theresa M. Umlauf and Winfield Umlauf, wife and husband*****	15000 Bridgeway Ln. Unit #208	Fort Myers	FL	33919	Y	0.00390625	*****0.01318359	*****0.00115832%	41-02120-000	Warren	Jefferson
27	GPOR	Cynthia S. Moore, widowed*****	16788 US-62	Beloit	OH	44609	Y	0.00097656	*****0.00329590	*****0.00028958%	41-02120-000	Warren	Jefferson
27	Unleased Mineral Interest	Vaness L. Moore, heir of the Estate of Robert S. Lewis, deceased*****	2902 Manitou Ave	Los Angeles	CA	90031	N	0.00097656	*****0.00329590	*****0.00028958%	41-02120-000	Warren	Jefferson
27	GPOR	Cathy Jean Swanson and Craig A. Swanson, wife and husband*****	2109 Merle Rd.	Salem	OH	44460	Y	0.00097656	*****0.00329590	*****0.00028958%	41-02120-000	Warren	Jefferson
27	GPOR	Debra L. Walker, a single woman*****	417 W. Oregon Avenue	Sebring	OH	44672	Y	0.00097656	*****0.00329590	*****0.00028958%	41-02120-000	Warren	Jefferson
27	GPOR	Linda S. Mock-Hoernke and Roy J. Hoernke Jr., wife and husband*****	3160 S. Tenaya Way	Las Vegas	NV	89117	Y	0.00520833	*****0.01757813	*****0.00154443%	41-02120-000	Warren	Jefferson
27	Unleased Mineral Interest	Rita Ann Bazley, heir of the Estate of Robert S. Lewis, deceased*****	351 Beebe Ave.	Elyria	OH	44035	N	0.00173611	*****0.00585938	*****0.00051481%	41-02120-000	Warren	Jefferson
27	GPOR	Donna K. Bess and William D. Bess, wife and husband*****	369 County Road 3	Rayland	OH	43943	Y	0.00043403	*****0.00146484	*****0.00012870%	41-02120-000	Warren	Jefferson
27	GPOR	Gary L. White, a single man*****	17 Beachley St.	Meyersdale	PA	15552	Y	0.00014468	*****0.00048828	*****0.00004290%	41-02120-000	Warren	Jefferson
27	Unleased Mineral Interest	Daniel A. Nutt, heir of the Estate of Robert S. Lewis, deceased*****	4 Bonita Dr., Apt. 1709	Ponte Vedra Beach	FL	32082	N	0.00014468	*****0.00048828	*****0.00004290%	41-02120-000	Warren	Jefferson
27	GPOR	Gregory A. White, a single man*****	17 Beachley St.	Meyersdale	PA	15552	Y	0.00014468	*****0.00048828	*****0.00004290%	41-02120-000	Warren	Jefferson
27	GPOR	Gerald L. Woods, a single man*****	193 Belden Rd.	Bedford	PA	15522	Y	0.00043403	*****0.00146484	*****0.00012870%	41-02120-000	Warren	Jefferson
27	GPOR	Thomas M. Woods, a single man*****	PO Box 109	Dillonvale	OH	43917	Y	0.00043403	*****0.00146484	*****0.00012870%	41-02120-000	Warren	Jefferson
27	GPOR	Dennis L. Jackson, a widow and not remarried*****	299 North St.	Mt. Pleasant	OH	43939	Y	0.00057870	*****0.00195313	*****0.00017160%	41-02120-000	Warren	Jefferson
27	GPOR	Donald L. Jackson and Donna Jackson, husband and wife*****	113 Park St.	St. Clairsville	OH	43950	Y	0.00057870	*****0.00195313	*****0.00017160%	41-02120-000	Warren	Jefferson
27	GPOR	Nancy Crawford aka Nancy J. Ronevich and Jack Ronevich, wife and husband*****	208 Georgiann Dr.	St. Clairsville	OH	43950	Y	0.00057870	*****0.00195313	*****0.00017160%	41-02120-000	Warren	Jefferson
27	GPOR	Hobart McCue, Jr. and Esther C. McCue, husband and wife*****	1089 Franklin Ave.	Salem	OH	44460	Y	0.00130208	*****0.00439453	*****0.00038611%	41-02120-000	Warren	Jefferson
27	GPOR	Patricia L. Barron and Robert E. Barron, wife and husband*****	5220 Harper Road	Adena	OH	43901	Y	0.00026042	*****0.00087891	*****0.00007722%	41-02120-000	Warren	Jefferson
27	GPOR	Nina R. Sutherland and John D. Sutherland, wife and husband*****	73504 Emerson Road	Dillonvale	OH	43917	Y	0.00026042	*****0.00087891	*****0.00007722%	41-02120-000	Warren	Jefferson
27	GPOR	Beverly J. Marsili, widow*****	301 Orchard Lane	St. Clairsville	OH	43950	Y	0.00026042	*****0.00087891	*****0.00007722%	41-02120-000	Warren	Jefferson
27	Unleased Mineral Interest	Holly B. Donaldson, heir of the Estate of Robert S. Lewis, deceased*****	215 Caroline St.	Spring	TX	77373	N	0.00026042	*****0.00087891	*****0.00007722%	41-02120-000	Warren	Jefferson
27	GPOR	Warren L. McCue, a single man*****	PO Box 127	Mt. Pleasant	OH	43939	Y	0.00026042	*****0.00087891	*****0.00007722%	41-02120-000	Warren	Jefferson
27	GPOR	Charles F. Henry and Sharon M. Henry, husband and wife*****	1416 Grand Ave.	Wellsburg	WV	26070	Y	0.00043403	*****0.00146484	*****0.00012870%	41-02120-000	Warren	Jefferson
27	GPOR	Joseph B. Henry and Geraldine L. Henry, husband and wife*****	8800 Okeechobee Rd. Lot #21	Fort Pierce	FL	34945	Y	0.00043403	*****0.00146484	*****0.00012870%	41-02120-000	Warren	Jefferson
27	GPOR	Patricia M. Urbanski and Joseph J. Urbanski, wife and husband*****	4821 Applewood Rd.	Fort Worth	TX	76133	Y	0.00043403	*****0.00146484	*****0.00012870%	41-02120-000	Warren	Jefferson
27	Unleased Mineral Interest	Lisa Hazelton, heir of the Estate of Robert S. Lewis, deceased*****	4225 Selkirk Ave.	Youngstown	OH	44511	N	0.00065104	*****0.00219727	*****0.00019305%	41-02120-000	Warren	Jefferson
27	Unleased Mineral Interest	Matthew Rutter, heir of the Estate of Robert S. Lewis, deceased*****	802 Stacy Xing	Wheeling	WV	26003	N	0.00065104	*****0.00219727	*****0.00019305%	41-02120-000	Warren	Jefferson
27	Unleased Mineral Interest	George G. Marchbank, heir of the Estate of Robert S. Lewis, deceased*****	5439 Tyro St. NE	Canton	OH	44721	N	0.00052083	*****0.00175781	*****0.00015444%	41-02120-000	Warren	Jefferson
27	Unleased Mineral Interest	Tammy J. Maney, heir of the Estate of Robert S. Lewis, deceased*****	2735 Ivory Rd. NW	Delroy	OH	44620	N	0.00052083	*****0.00175781	*****0.00015444%	41-02120-000	Warren	Jefferson
27	GPOR	Esther V. Marchbank, a single woman*****	12205 Juniper Dr.	Colorado Springs	CO	80908	Y	0.00208333	*****0.00703125	*****0.00061777%	41-02120-000	Warren	Jefferson
27	Unleased Mineral Interest	Diana L. Taylor aka Diana L. Geyer, heir of the Estate of Robert S. Lewis*****	211 Buffington Rd. #2	Fairlawn	OH	43333	N	0.00026042	*****0.00087891	*****0.00007722%	41-02120-000	Warren	Jefferson
27	GPOR	Donna L. Grove and James H. Grove, wife and husband*****	24 N. Liberty St.	Dellroy	OH	44620	Y	0.00026042	*****0.00087891	*****0.00007722%	41-02120-000	Warren	Jefferson
27	GPOR	Jacqueline M. Beamer Thompson and John R. Thompson, wife and husband*****	2672 Genoa Ave. SW	Massillon	OH	44646	Y	0.00026042	*****0.00087891	*****0.00007722%	41-02120-000	Warren	Jefferson

Exhibit A-6

All parcels subject to potential ownership claim in the proposed Limestone Run South Unit

TRACT NUMBER	LEASE ID NUMBER	OWNERSHIP DISPUTE PARTIES	ADDRESS	CITY	STATE	ZIP	LEASED Y/N	DECIMAL INTEREST IN TRACT	SURFACE ACRES IN UNIT	TRACT PARTICIPATION IN UNIT	TAX MAP PARCEL ID	TOWNSHIP	COUNTY
27	GPOR	Louis K. Beamer and Lynn P. Beamer, husband and wife*****	2948 Wood Crest Dr.	Fairlawn	OH	43333	Y	0.00026042	*****0.00087891	*****0.00007722%	41-02120-000	Warren	Jefferson
31	GPOR	Deborah L. Smith, a single woman*****	1615 NW Washington Blvd.	Hamilton	OH	45013	Y	0.05208333	*****0.15260417	*****0.01340796%	41-02120-001	Warren	Jefferson
31	GPOR	Douglas C. Smith, a single man*****	28532 Merridy Avenue	Highland	CA	92346	Y	0.05208333	*****0.15260417	*****0.01340796%	41-02120-001	Warren	Jefferson
31	GPOR	David R. Smith and Donna R. Bacchi-Smith, husband and wife*****	3223 Moss Hammock Wynd	Southport	NC	28461	Y	0.05208333	*****0.15260417	*****0.01340796%	41-02120-001	Warren	Jefferson
31	GPOR	Robin D. Lynn, a single man*****	256 Hayes Avenue NE	Massillon	OH	44646	Y	0.01171875	*****0.03433594	*****0.00301679%	41-02120-001	Warren	Jefferson
31	Unleased Mineral Interest	Katherine Lynn, heir of the Estate of Robert S. Lewis, deceased*****	545 Pearl Chase	Cibolo	TX	78108	N	0.01171875	*****0.03433594	*****0.00301679%	41-02120-001	Warren	Jefferson
31	GPOR	Norma A. Turskey and Darwin G. Turskey, wife and husband*****	3098 Meadowcrest Street NW	Massillon	OH	44647	Y	0.01171875	*****0.03433594	*****0.00301679%	41-02120-001	Warren	Jefferson
31	GPOR	Patricia S. Lynn, a single woman*****	4450 McCullough Road	Mims	FL	32754	Y	0.01171875	*****0.03433594	*****0.00301679%	41-02120-001	Warren	Jefferson
31	GPOR	Robert H. Lynn, a single man*****	6043 Shiplanding Avenue NW	Canton	OH	44718	Y	0.03515625	*****0.10300781	*****0.00905037%	41-02120-001	Warren	Jefferson
31	GPOR	Richard T. Lynn, a single man*****	11631 Corundite St NW	Massillon	OH	44647	Y	0.01171875	*****0.03433594	*****0.00301679%	41-02120-001	Warren	Jefferson
31	GPOR	Ronald N. Lynn, a single man*****	PO Box 77	Dillonvale	OH	43917	Y	0.01171875	*****0.03433594	*****0.00301679%	41-02120-001	Warren	Jefferson
31	GPOR	Raymond S. Lynn and Cynthia A. Lynn, husband and wife*****	849 17th Street NW	Massillon	OH	44647	Y	0.01171875	*****0.03433594	*****0.00301679%	41-02120-001	Warren	Jefferson
31	GPOR	Rodney B. Lynn, a single man*****	115 Maplecrest Street SW	North Canton	OH	44720	Y	0.01171875	*****0.03433594	*****0.00301679%	41-02120-001	Warren	Jefferson
31	GPOR	Vicki S. Horvath and Terry L. Horvath, wife and husband*****	11631 Corundite St NW	Massillon	OH	44647	Y	0.01171875	*****0.03433594	*****0.00301679%	41-02120-001	Warren	Jefferson
31	GPOR	Mary T. Neel, a single woman*****	2202 McCollum Road	Youngstown	OH	44509	Y	0.07031250	*****0.20601563	*****0.01810075%	41-02120-001	Warren	Jefferson
31	Unleased Mineral Interest	Douglas Neal Hamilton, heir of the Estate of Robert S. Lewis, deceased*****	142 S. Whitney St.	Youngstown	OH	44509	N	0.07031250	*****0.20601563	*****0.01810075%	41-02120-001	Warren	Jefferson
31	GPOR	Laura S. Mastroianni and Gerard P. Mastroianni, wife and husband*****	457 Overlook Drive	Alliance	OH	44601	Y	0.00023148	*****0.00067824	*****0.00005959%	41-02120-001	Warren	Jefferson
31	GPOR	Melissa Ann Tripp and Dale Tripp, wife and husband*****	46 N. Huron Ave.	Columbus	OH	43204	Y	0.00023148	*****0.00067824	*****0.00005959%	41-02120-001	Warren	Jefferson
31	GPOR	Sandra L. Marchbank, a single woman*****	3908 Crestwood St. NW	Canton	OH	44708	Y	0.00023148	*****0.00067824	*****0.00005959%	41-02120-001	Warren	Jefferson
31	GPOR	Robert S. Marchbank, a single man*****	3908 Crestwood St. NW	Canton	OH	44708	Y	0.00034722	*****0.00101736	*****0.00008939%	41-02120-001	Warren	Jefferson
31	GPOR	James H. Young and Deborah M. Young, husband and wife*****	14418 Awbrey Patent Dr.	Centerville	VA	20120	Y	0.00520833	*****0.01526042	*****0.00134080%	41-02120-001	Warren	Jefferson
31	Unleased Mineral Interest	Beverly A. DeTorio, heir of the Estate of Robert S. Lewis, deceased*****	224 E. Slingluff Ave.	Dover	OH	44622	N	0.00065104	*****0.00190755	*****0.00016760%	41-02120-001	Warren	Jefferson
31	Unleased Mineral Interest	James E. D'Anniballe, heir of the Estate of Robert S. Lewis, deceased*****	101 Auxiliary Dr. Unit H1	Bellevue	OH	44811	N	0.00065104	*****0.00190755	*****0.00016760%	41-02120-001	Warren	Jefferson
31	Unleased Mineral Interest	William E. D'Anniballe, heir of the Estate of Robert S. Lewis, deceased*****	161 4th St. SE	Brewster	OH	44613	N	0.00065104	*****0.00190755	*****0.00016760%	41-02120-001	Warren	Jefferson
31	Unleased Mineral Interest	Annette Marie Moder aka Anna Ramsey aka Annette Marie Ramsey, heir of the Estate of Robert S. Lewis, deceased*****	11843 Carter Grove Ln.	Loveland	OH	45140	N	0.00032552	*****0.00095378	*****0.00008380%	41-02120-001	Warren	Jefferson
31	GPOR	Amy S. Kovach, a single woman*****	7590 Bimeler Drive	Zoarville	OH	44656	Y	0.00032552	*****0.00095378	*****0.00008380%	41-02120-001	Warren	Jefferson
31	Unleased Mineral Interest	Jill M. Fouts, heir of the Estate of Robert S. Lewis, deceased*****	1800 Barlow Rd.	Hudson	OH	44236	N	0.00260417	*****0.00763021	*****0.00067040%	41-02120-001	Warren	Jefferson
31	GPOR	Bonnie J. Gravill Humphrey, a single woman*****	43401 SE 76th St.	Snoqualmie	WA	90865	Y	0.00195313	*****0.00572266	*****0.00050280%	41-02120-001	Warren	Jefferson
31	GPOR	Nanci J. Gravill, a single woman*****	9233 Independence Blvd. Apt #309	Cleveland	OH	44130	Y	0.00195313	*****0.00572266	*****0.00050280%	41-02120-001	Warren	Jefferson
31	GPOR	Linda R. Brule and Paul C. Brule, wife and husband*****	3508 Gary Drive	Plano	TX	75023	Y	0.00130208	*****0.00381510	*****0.00033520%	41-02120-001	Warren	Jefferson
31	GPOR	William C. Krueger and Janice H. Krueger, husband and wife*****	5 Greens Ct.	Frisco	TX	75034	Y	0.00130208	*****0.00381510	*****0.00033520%	41-02120-001	Warren	Jefferson
31	GPOR	Robert L. Krueger and Linda J. Krueger, husband and wife*****	47 Barkwood Ln.	Spencerport	NY	1559	Y	0.00130208	*****0.00381510	*****0.00033520%	41-02120-001	Warren	Jefferson
31	Unleased Mineral Interest	The heirs of the Estate of Edith Moore Orr aka Edith M. Moore, deceased, heir of the Estate of Robert S. Lewis, deceased*****	Undetermined	Undetermined	Undetermined	Undetermined	N	0.00390625	*****0.01144531	*****0.00100560%	41-02120-001	Warren	Jefferson
31	GPOR	Edwin W. Moore and Shirley J. Moore, married*****	146 E. South Street	Cadiz	OH	43907	Y	0.00097656	*****0.00286133	*****0.00025140%	41-02120-001	Warren	Jefferson
31	GPOR	Timothy L. Young and Deborah L. Young, husband and wife*****	1036 Oakwood Ave. N.E.	Massillon	OH	44646	Y	0.00024414	*****0.00071533	*****0.00006285%	41-02120-001	Warren	Jefferson
31	GPOR	Debra E. Orphanides and Carl H. Orphanides, wife and husband*****	400 N. Lynnwood Dr.	Magnolia	OH	44613	Y	0.00024414	*****0.00071533	*****0.00006285%	41-02120-001	Warren	Jefferson
31	Unleased Mineral Interest	Jonathan Young, Devisee of Lois Young*****	441 Walhonding St. N.E.	Brewster	OH	44613	N	0.00024414	*****0.00071533	*****0.00006285%	41-02120-001	Warren	Jefferson
31	Unleased Mineral Interest	Dawn Schroeder, Devisee of Lois Young*****	1227 Borden Ave. S.W.	Massillon	OH	44647	N	0.00024414	*****0.00071533	*****0.00006285%	41-02120-001	Warren	Jefferson
31	GPOR	Scott E. Mason, a single man*****	2410 10th St. SW	Canton	OH	44710	Y	0.00024414	*****0.00071533	*****0.00006285%	41-02120-001	Warren	Jefferson
31	GPOR	Lorraine M. Bell and Keith W. Bell, wife and husband*****	1135 Roslyn Ave. SW	Canton	OH	44710	Y	0.00024414	*****0.00071533	*****0.00006285%	41-02120-001	Warren	Jefferson
31	GPOR	Jody A. Richmond and Scott A. Richmond, wife and husband*****	1202 Hawthorne Ave. SW	Canton	OH	44710	Y	0.00024414	*****0.00071533	*****0.00006285%	41-02120-001	Warren	Jefferson
31	GPOR	Daniel D. Mason and Stacy M. Mason, husband and wife*****	2914 3rd St. NW	Canton	OH	44708	Y	0.00024414	*****0.00071533	*****0.00006285%	41-02120-001	Warren	Jefferson
31	GPOR	Billy J. Shearer, a single man*****	381 Middle Creek Rd.	Triadelphia	WV	26059	Y	0.00097656	*****0.00286133	*****0.00025140%	41-02120-001	Warren	Jefferson
31	Unleased Mineral Interest	Robert Dale Giles, heir of the Estate of Robert S. Lewis, deceased*****	28 Township Rd. 281	Steubenville	OH	43952	N	0.00048828	*****0.00143066	*****0.00012570%	41-02120-001	Warren	Jefferson
31	GPOR	Kerry W. Giles, a single man*****	176 Beverly Ave.	Weirton	WV	26062	Y	0.00048828	*****0.00143066	*****0.00012570%	41-02120-001	Warren	Jefferson
31	GPOR	Christy A. Looney and Steven A. Looney, wife and husband*****	5126 State Route 151	Mingo Junction	OH	43938	Y	0.00048828	*****0.00143066	*****0.00012570%	41-02120-001	Warren	Jefferson

Exhibit A-6
All parcels subject to potential ownership claim in the proposed Limestone Run South Unit

TRACT NUMBER	LEASE ID NUMBER	OWNERSHIP DISPUTE PARTIES	ADDRESS	CITY	STATE	ZIP	LEASED Y/N	DECIMAL INTEREST IN TRACT	SURFACE ACRES IN UNIT	TRACT PARTICIPATION IN UNIT	TAX MAP PARCEL ID	TOWNSHIP	COUNTY
31	Unleased Mineral Interest	Shari Suzanne Giles-Divita, heir of the Estate of Robert S. Lewis, deceased, single*****	1528 Sherman St.	Cheswick	PA	15024	N	0.00048828	*****0.00143066	*****0.00012570%	41-02120-001	Warren	Jefferson
31	Unleased Mineral Interest	John Dale Kiaski, heir of the Estate of Robert S. Lewis, deceased*****	6008 Kin Loch Court Cir. NW	Massillon	OH	44646	N	0.00032552	*****0.00095378	*****0.00008380%	41-02120-001	Warren	Jefferson
31	Unleased Mineral Interest	Diane Maties, heir of the Estate of Robert S. Lewis*****	1315 Courtland Rd.	Weirton	WV	26062	N	0.00032552	*****0.00095378	*****0.00008380%	41-02120-001	Warren	Jefferson
31	Unleased Mineral Interest	Denise Rusiecki, heir of the Estate of Robert S. Lewis, deceased*****	54320 Brackin Rd.	Bridgeport	OH	43912	N	0.00032552	*****0.00095378	*****0.00008380%	41-02120-001	Warren	Jefferson
31	GPOR	Helen Jean Harbourn, a single woman*****	PO Box 33	Mt. Pleasant	OH	43939	Y	0.00097656	*****0.00286133	*****0.00025140%	41-02120-001	Warren	Jefferson
31	GPOR	Gilbert Clarke Woodford and Judy A. Woodford, husband and wife*****	5039 Folly Ln.	Indian Land	SC	29707	Y	0.00195313	*****0.00572266	*****0.00050280%	41-02120-001	Warren	Jefferson
31	GPOR	Cynthia L. Miser, a single woman*****	488 S. 6th St.	Steubenville	OH	43952	Y	0.00195313	*****0.00572266	*****0.00050280%	41-02120-001	Warren	Jefferson
31	GPOR	Theresa M. Umlauf and Winfield Umlauf, wife and husband*****	15000 Bridgeway Ln. Unit #208	Fort Myers	FL	33919	Y	0.00390625	*****0.01144531	*****0.00100560%	41-02120-001	Warren	Jefferson
31	GPOR	Cynthia S. Moore, widowed*****	16788 US-62	Beloit	OH	44609	Y	0.00097656	*****0.00286133	*****0.00025140%	41-02120-001	Warren	Jefferson
31	Unleased Mineral Interest	Vaness L. Moore, heir of the Estate of Robert S. Lewis, deceased*****	2902 Manitou Ave	Los Angeles	CA	90031	N	0.00097656	*****0.00286133	*****0.00025140%	41-02120-001	Warren	Jefferson
31	GPOR	Cathy Jean Swanson and Craig A. Swanson, wife and husband*****	2109 Merle Rd.	Salem	OH	44460	Y	0.00097656	*****0.00286133	*****0.00025140%	41-02120-001	Warren	Jefferson
31	GPOR	Debra L. Walker, a single woman*****	417 W. Oregon Avenue	Sebring	OH	44672	Y	0.00097656	*****0.00286133	*****0.00025140%	41-02120-001	Warren	Jefferson
31	GPOR	Linda S. Mock-Hoernke and Roy J. Hoernke Jr., wife and husband*****	3160 S. Tenaya Way	Las Vegas	NV	89117	Y	0.00520833	*****0.01526042	*****0.00134080%	41-02120-001	Warren	Jefferson
31	Unleased Mineral Interest	Rita Ann Bazley, heir of the Estate of Robert S. Lewis, deceased*****	351 Beebe Ave.	Elyria	OH	44035	N	0.00173611	*****0.00508681	*****0.00044693%	41-02120-001	Warren	Jefferson
31	GPOR	Donna K. Bess and William D. Bess, wife and husband*****	369 County Road 3	Rayland	OH	43943	Y	0.00043403	*****0.00127170	*****0.00011173%	41-02120-001	Warren	Jefferson
31	GPOR	Gary L. White, a single man*****	17 Beachley St.	Meyersdale	PA	15552	Y	0.00014468	*****0.00042390	*****0.00003724%	41-02120-001	Warren	Jefferson
31	Unleased Mineral Interest	Daniel A. Nutt, heir of the Estate of Robert S. Lewis, deceased*****	4 Bonita Dr., Apt. 1709	Ponte Vedra Beach	FL	32082	N	0.00014468	*****0.00042390	*****0.00003724%	41-02120-001	Warren	Jefferson
31	GPOR	Gregory A. White, a single man*****	17 Beachley St.	Meyersdale	PA	15552	Y	0.00014468	*****0.00042390	*****0.00003724%	41-02120-001	Warren	Jefferson
31	GPOR	Gerald L. Woods, a single man*****	193 Belden Rd.	Bedford	PA	15522	Y	0.00043403	*****0.00127170	*****0.00011173%	41-02120-001	Warren	Jefferson
31	GPOR	Thomas M. Woods, a single man*****	PO Box 109	Dillonvale	OH	43917	Y	0.00043403	*****0.00127170	*****0.00011173%	41-02120-001	Warren	Jefferson
31	GPOR	Dennis L. Jackson, a widow and not remarried*****	299 North St.	Mt. Pleasant	OH	43939	Y	0.00057870	*****0.00169560	*****0.00014898%	41-02120-001	Warren	Jefferson
31	GPOR	Donald L. Jackson and Donna Jackson, husband and wife*****	113 Park St.	St. Clairsville	OH	43950	Y	0.00057870	*****0.00169560	*****0.00014898%	41-02120-001	Warren	Jefferson
31	GPOR	Nancy Crawford aka Nancy J. Ronevich and Jack Ronevich, wife and husband*****	208 Georgiann Dr.	St. Clairsville	OH	43950	Y	0.00057870	*****0.00169560	*****0.00014898%	41-02120-001	Warren	Jefferson
31	GPOR	Hobart McCue, Jr. and Esther C. McCue, husband and wife*****	1089 Franklin Ave.	Salem	OH	44460	Y	0.00130208	*****0.00381510	*****0.00033520%	41-02120-001	Warren	Jefferson
31	GPOR	Patricia L. Barron and Robert E. Barron, wife and husband*****	5220 Harper Road	Adena	OH	43901	Y	0.00026042	*****0.00076302	*****0.00006704%	41-02120-001	Warren	Jefferson
31	GPOR	Nina R. Sutherland and John D. Sutherland, wife and husband*****	73504 Emerson Road	Dillonvale	OH	43917	Y	0.00026042	*****0.00076302	*****0.00006704%	41-02120-001	Warren	Jefferson
31	GPOR	Beverly J. Marsili, widow*****	301 Orchard Lane	St. Clairsville	OH	43950	Y	0.00026042	*****0.00076302	*****0.00006704%	41-02120-001	Warren	Jefferson
31	Unleased Mineral Interest	Holly B. Donaldson, heir of the Estate of Robert S. Lewis, deceased*****	215 Caroline St.	Spring	TX	77373	N	0.00026042	*****0.00076302	*****0.00006704%	41-02120-001	Warren	Jefferson
31	GPOR	Warren L. McCue, a single man*****	PO Box 127	Mt. Pleasant	OH	43939	Y	0.00026042	*****0.00076302	*****0.00006704%	41-02120-001	Warren	Jefferson
31	GPOR	Charles F. Henry and Sharon M. Henry, husband and wife*****	1416 Grand Ave.	Wellsburg	WV	26070	Y	0.00043403	*****0.00127170	*****0.00011173%	41-02120-001	Warren	Jefferson
31	GPOR	Joseph B. Henry and Geraldine L. Henry, husband and wife*****	8800 Okeechobee Rd. Lot #21	Fort Pierce	FL	34945	Y	0.00043403	*****0.00127170	*****0.00011173%	41-02120-001	Warren	Jefferson
31	GPOR	Patricia M. Urbanski and Joseph J. Urbanski, wife and husband*****	4821 Applewood Rd.	Fort Worth	TX	76133	Y	0.00043403	*****0.00127170	*****0.00011173%	41-02120-001	Warren	Jefferson
31	Unleased Mineral Interest	Lisa Hazelton, heir of the Estate of Robert S. Lewis, deceased*****	4225 Selkirk Ave.	Youngstown	OH	44511	N	0.00065104	*****0.00190755	*****0.00016760%	41-02120-001	Warren	Jefferson
31	Unleased Mineral Interest	Matthew Rutter, heir of the Estate of Robert S. Lewis, deceased*****	802 Stacy Xing	Wheeling	WV	26003	N	0.00065104	*****0.00190755	*****0.00016760%	41-02120-001	Warren	Jefferson
31	Unleased Mineral Interest	George G. Marchbank, heir of the Estate of Robert S. Lewis, deceased*****	5439 Tyro St. NE	Canton	OH	44721	N	0.00052083	*****0.00152604	*****0.00013408%	41-02120-001	Warren	Jefferson
31	Unleased Mineral Interest	Tammy J. Maney, heir of the Estate of Robert S. Lewis, deceased*****	2735 Ivory Rd. NW	Delroy	OH	44620	N	0.00052083	*****0.00152604	*****0.00013408%	41-02120-001	Warren	Jefferson
31	GPOR	Esther V. Marchbank, a single woman*****	12205 Juniper Dr.	Colorado Springs	CO	80908	Y	0.00208333	*****0.00610417	*****0.00053632%	41-02120-001	Warren	Jefferson
31	Unleased Mineral Interest	Diana L. Taylor aka Diana L. Geyer, heir of the Estate of Robert S. Lewis*****	211 Buffington Rd. #2	Fairlawn	OH	43333	N	0.00026042	*****0.00076302	*****0.00006704%	41-02120-001	Warren	Jefferson
31	GPOR	Donna L. Grove and James H. Grove, wife and husband*****	24 N. Liberty St.	Dellroy	OH	44620	Y	0.00026042	*****0.00076302	*****0.00006704%	41-02120-001	Warren	Jefferson
31	GPOR	Jacqueline M. Beamer Thompson and John R. Thompson, wife and husband*****	2672 Genoa Ave. SW	Massillon	OH	44646	Y	0.00026042	*****0.00076302	*****0.00006704%	41-02120-001	Warren	Jefferson

Exhibit A-6

All parcels subject to potential ownership claim in the proposed Limestone Run South Unit

TRACT NUMBER	LEASE ID NUMBER	OWNERSHIP DISPUTE PARTIES	ADDRESS	CITY	STATE	ZIP	LEASED Y/N	DECIMAL INTEREST IN TRACT	SURFACE ACRES IN UNIT	TRACT PARTICIPATION IN UNIT	TAX MAP PARCEL ID	TOWNSHIP	COUNTY
31	GPOR	Louis K. Beamer and Lynn P. Beamer, husband and wife*****	2948 Wood Crest Dr.	Fairlawn	OH	43333	Y	0.00026042	*****0.00076302	*****0.00006704%	41-02120-001	Warren	Jefferson
32	GPOR	Deborah L. Smith, a single woman*****	1615 NW Washington Blvd.	Hamilton	OH	45013	Y	0.05208333	*****0.00937500	*****0.00082370%	41-01409-000	Warren	Jefferson
32	GPOR	Douglas C. Smith, a single man*****	28532 Merridy Avenue	Highland	CA	92346	Y	0.05208333	*****0.00937500	*****0.00082370%	41-01409-000	Warren	Jefferson
32	GPOR	David R. Smith and Donna R. Bacchi-Smith, husband and wife*****	3223 Moss Hammock Wynd	Southport	NC	28461	Y	0.05208333	*****0.00937500	*****0.00082370%	41-01409-000	Warren	Jefferson
32	GPOR	Robin D. Lynn, a single man*****	256 Hayes Avenue NE	Massillon	OH	44646	Y	0.01171875	*****0.00210938	*****0.00018533%	41-01409-000	Warren	Jefferson
32	Unleased Mineral Interest	Katherine Lynn, heir of the Estate of Robert S. Lewis, deceased*****	545 Pearl Chase	Cibolo	TX	78108	N	0.01171875	*****0.00210938	*****0.00018533%	41-01409-000	Warren	Jefferson
32	GPOR	Norma A. Turskey and Darwin G. Turskey, wife and husband*****	3098 Meadowcrest Street NW	Massillon	OH	44647	Y	0.01171875	*****0.00210938	*****0.00018533%	41-01409-000	Warren	Jefferson
32	GPOR	Patricia S. Lynn, a single woman*****	4450 McCullough Road	Mims	FL	32754	Y	0.01171875	*****0.00210938	*****0.00018533%	41-01409-000	Warren	Jefferson
32	GPOR	Robert H. Lynn, a single man*****	6043 Shiplanding Avenue NW	Canton	OH	44718	Y	0.03515625	*****0.00632813	*****0.00055600%	41-01409-000	Warren	Jefferson
32	GPOR	Richard T. Lynn, a single man*****	11631 Corundite St NW	Massillon	OH	44647	Y	0.01171875	*****0.00210938	*****0.00018533%	41-01409-000	Warren	Jefferson
32	GPOR	Ronald N. Lynn, a single man*****	PO Box 77	Dillonvale	OH	43917	Y	0.01171875	*****0.00210938	*****0.00018533%	41-01409-000	Warren	Jefferson
32	GPOR	Raymond S. Lynn and Cynthia A. Lynn, husband and wife*****	849 17th Street NW	Massillon	OH	44647	Y	0.01171875	*****0.00210938	*****0.00018533%	41-01409-000	Warren	Jefferson
32	GPOR	Rodney B. Lynn, a single man*****	115 Maplecrest Street SW	North Canton	OH	44720	Y	0.01171875	*****0.00210938	*****0.00018533%	41-01409-000	Warren	Jefferson
32	GPOR	Vicki S. Horvath and Terry L. Horvath, wife and husband*****	11631 Corundite St NW	Massillon	OH	44647	Y	0.01171875	*****0.00210938	*****0.00018533%	41-01409-000	Warren	Jefferson
32	GPOR	Mary T. Neel, a single woman*****	2202 McCollum Road	Youngstown	OH	44509	Y	0.07031250	*****0.01265625	*****0.0011199%	41-01409-000	Warren	Jefferson
32	Unleased Mineral Interest	Douglas Neal Hamilton, heir of the Estate of Robert S. Lewis, deceased*****	142 S. Whitney St.	Youngstown	OH	44509	N	0.07031250	*****0.01265625	*****0.0011199%	41-01409-000	Warren	Jefferson
32	GPOR	Laura S. Mastroianni and Gerard P. Mastroianni, wife and husband*****	457 Overlook Drive	Alliance	OH	44601	Y	0.00023148	*****0.00004167	*****0.00000366%	41-01409-000	Warren	Jefferson
32	GPOR	Melissa Ann Tripp and Dale Tripp, wife and husband*****	46 N. Huron Ave.	Columbus	OH	43204	Y	0.00023148	*****0.00004167	*****0.00000366%	41-01409-000	Warren	Jefferson
32	GPOR	Sandra L. Marchbank, a single woman*****	3908 Crestwood St. NW	Canton	OH	44708	Y	0.00023148	*****0.00004167	*****0.00000366%	41-01409-000	Warren	Jefferson
32	GPOR	Robert S. Marchbank, a single man*****	3908 Crestwood St. NW	Canton	OH	44708	Y	0.00034722	*****0.00006250	*****0.00000549%	41-01409-000	Warren	Jefferson
32	GPOR	James H. Young and Deborah M. Young, husband and wife*****	14418 Awbrey Patent Dr.	Centerville	VA	20120	Y	0.00520833	*****0.00093750	*****0.00008237%	41-01409-000	Warren	Jefferson
32	Unleased Mineral Interest	Beverly A. DeTorio, heir of the Estate of Robert S. Lewis, deceased*****	224 E. Slingluff Ave.	Dover	OH	44622	N	0.00065104	*****0.00011719	*****0.00001030%	41-01409-000	Warren	Jefferson
32	Unleased Mineral Interest	James E. D'Anniballe, heir of the Estate of Robert S. Lewis, deceased*****	101 Auxiliary Dr. Unit H1	Bellevue	OH	44811	N	0.00065104	*****0.00011719	*****0.00001030%	41-01409-000	Warren	Jefferson
32	Unleased Mineral Interest	William E. D'Anniballe, heir of the Estate of Robert S. Lewis, deceased*****	161 4th St. SE	Brewster	OH	44613	N	0.00065104	*****0.00011719	*****0.00001030%	41-01409-000	Warren	Jefferson
32	Unleased Mineral Interest	Annette Marie Moder aka Anna Ramsey aka Annette Marie Ramsey, heir of the Estate of Robert S. Lewis, deceased*****	11843 Carter Grove Ln.	Loveland	OH	45140	N	0.00032552	*****0.00005859	*****0.00000515%	41-01409-000	Warren	Jefferson
32	GPOR	Amy S. Kovach, a single woman*****	7590 Bimeler Drive	Zoarville	OH	44656	Y	0.00032552	*****0.00005859	*****0.00000515%	41-01409-000	Warren	Jefferson
32	Unleased Mineral Interest	Jill M. Fouts, heir of the Estate of Robert S. Lewis, deceased*****	1800 Barlow Rd.	Hudson	OH	44236	N	0.00260417	*****0.00046875	*****0.00004118%	41-01409-000	Warren	Jefferson
32	GPOR	Bonnie J. Gravill Humphrey, a single woman*****	43401 SE 76th St.	Snoqualmie	WA	90865	Y	0.00195313	*****0.00035156	*****0.00003089%	41-01409-000	Warren	Jefferson
32	GPOR	Nanci J. Gravill, a single woman*****	9233 Independence Blvd. Apt #309	Cleveland	OH	44130	Y	0.00195313	*****0.00035156	*****0.00003089%	41-01409-000	Warren	Jefferson
32	GPOR	Linda R. Brule and Paul C. Brule, wife and husband*****	3508 Gary Drive	Plano	TX	75023	Y	0.00130208	*****0.00023438	*****0.00002059%	41-01409-000	Warren	Jefferson
32	GPOR	William C. Krueger and Janice H. Krueger, husband and wife*****	5 Greens Ct.	Frisco	TX	75034	Y	0.00130208	*****0.00023438	*****0.00002059%	41-01409-000	Warren	Jefferson
32	GPOR	Robert L. Krueger and Linda J. Krueger, husband and wife*****	47 Barkwood Ln.	Spencerport	NY	1559	Y	0.00130208	*****0.00023438	*****0.00002059%	41-01409-000	Warren	Jefferson
32	Unleased Mineral Interest	The heirs of the Estate of Edith Moore Orr aka Edith M. Moore, deceased, heir of the Estate of Robert S. Lewis, deceased*****	Undetermined	Undetermined	Undetermined	Undetermined	N	0.00390625	*****0.00070313	*****0.00006178%	41-01409-000	Warren	Jefferson
32	GPOR	Edwin W. Moore and Shirley J. Moore, married*****	146 E. South Street	Cadiz	OH	43907	Y	0.00097656	*****0.00017578	*****0.00001544%	41-01409-000	Warren	Jefferson
32	GPOR	Timothy L. Young and Deborah L. Young, husband and wife*****	1036 Oakwood Ave. N.E.	Massillon	OH	44646	Y	0.00024414	*****0.00004395	*****0.00000386%	41-01409-000	Warren	Jefferson
32	GPOR	Debra E. Orphanides and Carl H. Orphanides, wife and husband*****	400 N. Lynnwood Dr.	Magnolia	OH	44613	Y	0.00024414	*****0.00004395	*****0.00000386%	41-01409-000	Warren	Jefferson
32	Unleased Mineral Interest	Jonathan Young, Devisee of Lois Young*****	441 Walhonding St. N.E.	Brewster	OH	44613	N	0.00024414	*****0.00004395	*****0.00000386%	41-01409-000	Warren	Jefferson
32	Unleased Mineral Interest	Dawn Schroeder, Devisee of Lois Young*****	1227 Borden Ave. S.W.	Massillon	OH	44647	N	0.00024414	*****0.00004395	*****0.00000386%	41-01409-000	Warren	Jefferson
32	GPOR	Scott E. Mason, a single man*****	2410 10th St. SW	Canton	OH	44710	Y	0.00024414	*****0.00004395	*****0.00000386%	41-01409-000	Warren	Jefferson
32	GPOR	Lorraine M. Bell and Keith W. Bell, wife and husband*****	1135 Roslyn Ave. SW	Canton	OH	44710	Y	0.00024414	*****0.00004395	*****0.00000386%	41-01409-000	Warren	Jefferson
32	GPOR	Jody A. Richmond and Scott A. Richmond, wife and husband*****	1202 Hawthorne Ave. SW	Canton	OH	44710	Y	0.00024414	*****0.00004395	*****0.00000386%	41-01409-000	Warren	Jefferson
32	GPOR	Daniel D. Mason and Stacy M. Mason, husband and wife*****	2914 3rd St. NW	Canton	OH	44708	Y	0.00024414	*****0.00004395	*****0.00000386%	41-01409-000	Warren	Jefferson
32	GPOR	Billy J. Shearer, a single man*****	381 Middle Creek Rd.	Triadelphia	WV	26059	Y	0.00097656	*****0.00017578	*****0.00001544%	41-01409-000	Warren	Jefferson
32	Unleased Mineral Interest	Robert Dale Giles, heir of the Estate of Robert S. Lewis, deceased*****	28 Township Rd. 281	Steubenville	OH	43952	N	0.00048828	*****0.00008789	*****0.00000772%	41-01409-000	Warren	Jefferson
32	GPOR	Kerry W. Giles, a single man*****	176 Beverly Ave.	Weirton	WV	26062	Y	0.00048828	*****0.00008789	*****0.00000772%	41-01409-000	Warren	Jefferson
32	GPOR	Christy A. Looney and Steven A. Looney, wife and husband*****	5126 State Route 151	Mingo Junction	OH	43938	Y	0.00048828	*****0.00008789	*****0.00000772%	41-01409-000	Warren	Jefferson

Exhibit A-6

All parcels subject to potential ownership claim in the proposed Limestone Run South Unit

TRACT NUMBER	LEASE ID NUMBER	OWNERSHIP DISPUTE PARTIES	ADDRESS	CITY	STATE	ZIP	LEASED Y/N	DECIMAL INTEREST IN TRACT	SURFACE ACRES IN UNIT	TRACT PARTICIPATION IN UNIT	TAX MAP PARCEL ID	TOWNSHIP	COUNTY
32	Unleased Mineral Interest	Shari Suzanne Giles-Divita, heir of the Estate of Robert S. Lewis, deceased, single*****	1528 Sherman St.	Cheswick	PA	15024	N	0.00048828	*****0.00008789	*****0.00000772%	41-01409-000	Warren	Jefferson
32	Unleased Mineral Interest	John Dale Kiaski, heir of the Estate of Robert S. Lewis, deceased*****	6008 Kin Loch Court Cir. NW	Massillon	OH	44646	N	0.00032552	*****0.00005859	*****0.00000515%	41-01409-000	Warren	Jefferson
32	Unleased Mineral Interest	Diane Maties, heir of the Estate of Robert S. Lewis*****	1315 Courtland Rd.	Weirton	WV	26062	N	0.00032552	*****0.00005859	*****0.00000515%	41-01409-000	Warren	Jefferson
32	Unleased Mineral Interest	Denise Rusiecki, heir of the Estate of Robert S. Lewis, deceased*****	54320 Brackin Rd.	Bridgeport	OH	43912	N	0.00032552	*****0.00005859	*****0.00000515%	41-01409-000	Warren	Jefferson
32	GPOR	Helen Jean Harbourt, a single woman*****	PO Box 33	Mt. Pleasant	OH	43939	Y	0.00097656	*****0.00017578	*****0.00001544%	41-01409-000	Warren	Jefferson
32	GPOR	Gilbert Clarke Woodford and Judy A. Woodford, husband and wife*****	5039 Folly Ln.	Indian Land	SC	29707	Y	0.00195313	*****0.00035156	*****0.00003089%	41-01409-000	Warren	Jefferson
32	GPOR	Cynthia L. Miser, a single woman*****	488 S. 6th St.	Steubenville	OH	43952	Y	0.00195313	*****0.00035156	*****0.00003089%	41-01409-000	Warren	Jefferson
32	GPOR	Theresa M. Umlauf and Winfield Umlauf, wife and husband*****	15000 Bridgeway Ln. Unit #208	Fort Myers	FL	33919	Y	0.00390625	*****0.00070313	*****0.00006178%	41-01409-000	Warren	Jefferson
32	GPOR	Cynthia S. Moore, widowed*****	16788 US-62	Beloit	OH	44609	Y	0.00097656	*****0.00017578	*****0.00001544%	41-01409-000	Warren	Jefferson
32	Unleased Mineral Interest	Vanes L. Moore, heir of the Estate of Robert S. Lewis, deceased*****	2902 Manitou Ave	Los Angeles	CA	90031	N	0.00097656	*****0.00017578	*****0.00001544%	41-01409-000	Warren	Jefferson
32	GPOR	Cathy Jean Swanson and Craig A. Swanson, wife and husband*****	2109 Merle Rd.	Salem	OH	44460	Y	0.00097656	*****0.00017578	*****0.00001544%	41-01409-000	Warren	Jefferson
32	GPOR	Debra L. Walker, a single woman*****	417 W. Oregon Avenue	Sebring	OH	44672	Y	0.00097656	*****0.00017578	*****0.00001544%	41-01409-000	Warren	Jefferson
32	GPOR	Linda S. Mock-Hoernke and Roy J. Hoernke Jr., wife and husband*****	3160 S. Tenaya Way	Las Vegas	NV	89117	Y	0.00520833	*****0.00093750	*****0.00008237%	41-01409-000	Warren	Jefferson
32	Unleased Mineral Interest	Rita Ann Bazley, heir of the Estate of Robert S. Lewis, deceased*****	351 Beebe Ave.	Elyria	OH	44035	N	0.00173611	*****0.00031250	*****0.00002746%	41-01409-000	Warren	Jefferson
32	GPOR	Donna K. Bess and William D. Bess, wife and husband*****	369 County Road 3	Rayland	OH	43943	Y	0.00043403	*****0.00007813	*****0.00000686%	41-01409-000	Warren	Jefferson
32	GPOR	Gary L. White, a single man*****	17 Beachley St.	Meyersdale	PA	15552	Y	0.00014468	*****0.00002604	*****0.00000229%	41-01409-000	Warren	Jefferson
32	Unleased Mineral Interest	Daniel A. Nutt, heir of the Estate of Robert S. Lewis, deceased*****	4 Bonita Dr., Apt. 1709	Ponte Vedra Beach	FL	32082	N	0.00014468	*****0.00002604	*****0.00000229%	41-01409-000	Warren	Jefferson
32	GPOR	Gregory A. White, a single man*****	17 Beachley St.	Meyersdale	PA	15552	Y	0.00014468	*****0.00002604	*****0.00000229%	41-01409-000	Warren	Jefferson
32	GPOR	Gerald L. Woods, a single man*****	193 Belden Rd.	Bedford	PA	15522	Y	0.00043403	*****0.00007813	*****0.00000686%	41-01409-000	Warren	Jefferson
32	GPOR	Thomas M. Woods, a single man*****	PO Box 109	Dillonvale	OH	43917	Y	0.00043403	*****0.00007813	*****0.00000686%	41-01409-000	Warren	Jefferson
32	GPOR	Dennis L. Jackson, a widow and not remarried*****	299 North St.	Mt. Pleasant	OH	43939	Y	0.00057870	*****0.00010417	*****0.00000915%	41-01409-000	Warren	Jefferson
32	GPOR	Donald L. Jackson and Donna Jackson, husband and wife*****	113 Park St.	St. Clairsville	OH	43950	Y	0.00057870	*****0.00010417	*****0.00000915%	41-01409-000	Warren	Jefferson
32	GPOR	Nancy Crawford aka Nancy J. Ronevich and Jack Ronevich, wife and husband*****	208 Georgiann Dr.	St. Clairsville	OH	43950	Y	0.00057870	*****0.00010417	*****0.00000915%	41-01409-000	Warren	Jefferson
32	GPOR	Hobart McCue, Jr. and Esther C. McCue, husband and wife*****	1089 Franklin Ave.	Salem	OH	44460	Y	0.00130208	*****0.00023438	*****0.00002059%	41-01409-000	Warren	Jefferson
32	GPOR	Patricia L. Barron and Robert E. Barron, wife and husband*****	5220 Harper Road	Adena	OH	43901	Y	0.00026042	*****0.00004688	*****0.00000412%	41-01409-000	Warren	Jefferson
32	GPOR	Nina R. Sutherland and John D. Sutherland, wife and husband*****	73504 Emerson Road	Dillonvale	OH	43917	Y	0.00026042	*****0.00004688	*****0.00000412%	41-01409-000	Warren	Jefferson
32	GPOR	Beverly J. Marsili, widow*****	301 Orchard Lane	St. Clairsville	OH	43950	Y	0.00026042	*****0.00004688	*****0.00000412%	41-01409-000	Warren	Jefferson
32	Unleased Mineral Interest	Holly B. Donaldson, heir of the Estate of Robert S. Lewis, deceased*****	215 Caroline St.	Spring	TX	77373	N	0.00026042	*****0.00004688	*****0.00000412%	41-01409-000	Warren	Jefferson
32	GPOR	Warren L. McCue, a single man*****	PO Box 127	Mt. Pleasant	OH	43939	Y	0.00026042	*****0.00004688	*****0.00000412%	41-01409-000	Warren	Jefferson
32	GPOR	Charles F. Henry and Sharon M. Henry, husband and wife*****	1416 Grand Ave.	Wellsburg	WV	26070	Y	0.00043403	*****0.00007813	*****0.00000686%	41-01409-000	Warren	Jefferson
32	GPOR	Joseph B. Henry and Geraldine L. Henry, husband and wife*****	8800 Okeechobee Rd. Lot #21	Fort Pierce	FL	34945	Y	0.00043403	*****0.00007813	*****0.00000686%	41-01409-000	Warren	Jefferson
32	GPOR	Patricia M. Urbanski and Joseph J. Urbanski, wife and husband*****	4821 Applewood Rd.	Fort Worth	TX	76133	Y	0.00043403	*****0.00007813	*****0.00000686%	41-01409-000	Warren	Jefferson
32	Unleased Mineral Interest	Lisa Hazelton, heir of the Estate of Robert S. Lewis, deceased*****	4225 Selkirk Ave.	Youngstown	OH	44511	N	0.00065104	*****0.00011719	*****0.00001030%	41-01409-000	Warren	Jefferson
32	Unleased Mineral Interest	Matthew Rutter, heir of the Estate of Robert S. Lewis, deceased*****	802 Stacy Xing	Wheeling	WV	26003	N	0.00065104	*****0.00011719	*****0.00001030%	41-01409-000	Warren	Jefferson
32	Unleased Mineral Interest	George G. Marchbank, heir of the Estate of Robert S. Lewis, deceased*****	5439 Tyro St. NE	Canton	OH	44721	N	0.00052083	*****0.00009375	*****0.00000824%	41-01409-000	Warren	Jefferson
32	Unleased Mineral Interest	Tammy J. Maney, heir of the Estate of Robert S. Lewis, deceased*****	2735 Ivory Rd. NW	Delroy	OH	44620	N	0.00052083	*****0.00009375	*****0.00000824%	41-01409-000	Warren	Jefferson
32	GPOR	Esther V. Marchbank, a single woman*****	12205 Juniper Dr.	Colorado Springs	CO	80908	Y	0.00208333	*****0.00037500	*****0.00003295%	41-01409-000	Warren	Jefferson
32	Unleased Mineral Interest	Diana L. Taylor aka Diana L. Geyer, heir of the Estate of Robert S. Lewis*****	211 Buffington Rd. #2	Fairlawn	OH	43333	N	0.00026042	*****0.00004688	*****0.00000412%	41-01409-000	Warren	Jefferson
32	GPOR	Donna L. Grove and James H. Grove, wife and husband*****	24 N. Liberty St.	Dellroy	OH	44620	Y	0.00026042	*****0.00004688	*****0.00000412%	41-01409-000	Warren	Jefferson
32	GPOR	Jacqueline M. Beamer Thompson and John R. Thompson, wife and husband*****	2672 Genoa Ave. SW	Massillon	OH	44646	Y	0.00026042	*****0.00004688	*****0.00000412%	41-01409-000	Warren	Jefferson

Exhibit A-6

All parcels subject to potential ownership claim in the proposed Limestone Run South Unit

TRACT NUMBER	LEASE ID NUMBER	OWNERSHIP DISPUTE PARTIES	ADDRESS	CITY	STATE	ZIP	LEASED Y/N	DECIMAL INTEREST IN TRACT	SURFACE ACRES IN UNIT	TRACT PARTICIPATION IN UNIT	TAX MAP PARCEL ID	TOWNSHIP	COUNTY
32	GPOR	Louis K. Beamer and Lynn P. Beamer, husband and wife*****	2948 Wood Crest Dr.	Fairlawn	OH	43333	Y	0.00026042	*****0.00004688	*****0.00000412%	41-01409-000	Warren	Jefferson
33A	GPOR	Deborah L. Smith, a single woman*****	1615 NW Washington Blvd.	Hamilton	OH	45013	Y	0.05208333	*****0.18802083	*****0.01651970%	41-00381-000	Warren	Jefferson
33A	GPOR	Douglas C. Smith, a single man*****	28532 Merridy Avenue	Highland	CA	92346	Y	0.05208333	*****0.18802083	*****0.01651970%	41-00381-000	Warren	Jefferson
33A	GPOR	David R. Smith and Donna R. Bacchi-Smith, husband and wife*****	3223 Moss Hammock Wynd	Southport	NC	28461	Y	0.05208333	*****0.18802083	*****0.01651970%	41-00381-000	Warren	Jefferson
33A	GPOR	Robin D. Lynn, a single man*****	256 Hayes Avenue NE	Massillon	OH	44646	Y	0.01171875	*****0.04230469	*****0.00371693%	41-00381-000	Warren	Jefferson
33A	Unleased Mineral Interest	Katherine Lynn, heir of the Estate of Robert S. Lewis, deceased*****	545 Pearl Chase	Cibolo	TX	78108	N	0.01171875	*****0.04230469	*****0.00371693%	41-00381-000	Warren	Jefferson
33A	GPOR	Norma A. Turskey and Darwin G. Turskey, wife and husband*****	3098 Meadowcrest Street NW	Massillon	OH	44647	Y	0.01171875	*****0.04230469	*****0.00371693%	41-00381-000	Warren	Jefferson
33A	GPOR	Patricia S. Lynn, a single woman*****	4450 McCullough Road	Mims	FL	32754	Y	0.01171875	*****0.04230469	*****0.00371693%	41-00381-000	Warren	Jefferson
33A	GPOR	Robert H. Lynn, a single man*****	6043 Shiplanding Avenue NW	Canton	OH	44718	Y	0.03515625	*****0.12691406	*****0.01115080%	41-00381-000	Warren	Jefferson
33A	GPOR	Richard T. Lynn, a single man*****	11631 Corundite St NW	Massillon	OH	44647	Y	0.01171875	*****0.04230469	*****0.00371693%	41-00381-000	Warren	Jefferson
33A	GPOR	Ronald N. Lynn, a single man*****	PO Box 77	Dillonvale	OH	43917	Y	0.01171875	*****0.04230469	*****0.00371693%	41-00381-000	Warren	Jefferson
33A	GPOR	Raymond S. Lynn and Cynthia A. Lynn, husband and wife*****	849 17th Street NW	Massillon	OH	44647	Y	0.01171875	*****0.04230469	*****0.00371693%	41-00381-000	Warren	Jefferson
33A	GPOR	Rodney B. Lynn, a single man*****	115 Maplecrest Street SW	North Canton	OH	44720	Y	0.01171875	*****0.04230469	*****0.00371693%	41-00381-000	Warren	Jefferson
33A	GPOR	Vicki S. Horvath and Terry L. Horvath, wife and husband*****	11631 Corundite St NW	Massillon	OH	44647	Y	0.01171875	*****0.04230469	*****0.00371693%	41-00381-000	Warren	Jefferson
33A	GPOR	Mary T. Neel, a single woman*****	2202 McCollum Road	Youngstown	OH	44509	Y	0.07031250	*****0.25382813	*****0.02230160%	41-00381-000	Warren	Jefferson
33A	Unleased Mineral Interest	Douglas Neal Hamilton, heir of the Estate of Robert S. Lewis, deceased*****	142 S. Whitney St.	Youngstown	OH	44509	N	0.07031250	*****0.25382813	*****0.02230160%	41-00381-000	Warren	Jefferson
33A	GPOR	Laura S. Mastroianni and Gerard P. Mastroianni, wife and husband*****	457 Overlook Drive	Alliance	OH	44601	Y	0.00023148	*****0.00083565	*****0.00007342%	41-00381-000	Warren	Jefferson
33A	GPOR	Melissa Ann Tripp and Dale Tripp, wife and husband*****	46 N. Huron Ave.	Columbus	OH	43204	Y	0.00023148	*****0.00083565	*****0.00007342%	41-00381-000	Warren	Jefferson
33A	GPOR	Sandra L. Marchbank, a single woman*****	3908 Crestwood St. NW	Canton	OH	44708	Y	0.00023148	*****0.00083565	*****0.00007342%	41-00381-000	Warren	Jefferson
33A	GPOR	Robert S. Marchbank, a single man*****	3908 Crestwood St. NW	Canton	OH	44708	Y	0.00034722	*****0.00125347	*****0.00011013%	41-00381-000	Warren	Jefferson
33A	GPOR	James H. Young and Deborah M. Young, husband and wife*****	14418 Awbrey Patent Dr.	Centerville	VA	20120	Y	0.00520833	*****0.01880208	*****0.00165197%	41-00381-000	Warren	Jefferson
33A	Unleased Mineral Interest	Beverly A. DeTorio, heir of the Estate of Robert S. Lewis, deceased*****	224 E. Slingluff Ave.	Dover	OH	44622	N	0.00065104	*****0.00235026	*****0.00020650%	41-00381-000	Warren	Jefferson
33A	Unleased Mineral Interest	James E. D'Anniballe, heir of the Estate of Robert S. Lewis, deceased*****	101 Auxiliary Dr. Unit H1	Bellevue	OH	44811	N	0.00065104	*****0.00235026	*****0.00020650%	41-00381-000	Warren	Jefferson
33A	Unleased Mineral Interest	William E. D'Anniballe, heir of the Estate of Robert S. Lewis, deceased*****	161 4th St. SE	Brewster	OH	44613	N	0.00065104	*****0.00235026	*****0.00020650%	41-00381-000	Warren	Jefferson
33A	Unleased Mineral Interest	Annette Marie Moder aka Anna Ramsey aka Annette Marie Ramsey, heir of the Estate of Robert S. Lewis, deceased*****	11843 Carter Grove Ln.	Loveland	OH	45140	N	0.00032552	*****0.00117513	*****0.00010325%	41-00381-000	Warren	Jefferson
33A	GPOR	Amy S. Kovach, a single woman*****	7590 Bimeler Drive	Zoarville	OH	44656	Y	0.00032552	*****0.00117513	*****0.00010325%	41-00381-000	Warren	Jefferson
33A	Unleased Mineral Interest	Jill M. Fouts, heir of the Estate of Robert S. Lewis, deceased*****	1800 Barlow Rd.	Hudson	OH	44236	N	0.00260417	*****0.00940104	*****0.00082599%	41-00381-000	Warren	Jefferson
33A	GPOR	Bonnie J. Gravill Humphrey, a single woman*****	43401 SE 76th St.	Snoqualmie	WA	90865	Y	0.00195313	*****0.00705078	*****0.00061949%	41-00381-000	Warren	Jefferson
33A	GPOR	Nanci J. Gravill, a single woman*****	9233 Independence Blvd. Apt #309	Cleveland	OH	44130	Y	0.00195313	*****0.00705078	*****0.00061949%	41-00381-000	Warren	Jefferson
33A	GPOR	Linda R. Brule and Paul C. Brule, wife and husband*****	3508 Gary Drive	Plano	TX	75023	Y	0.00130208	*****0.00470052	*****0.00041299%	41-00381-000	Warren	Jefferson
33A	GPOR	William C. Krueger and Janice H. Krueger, husband and wife*****	5 Greens Ct.	Frisco	TX	75034	Y	0.00130208	*****0.00470052	*****0.00041299%	41-00381-000	Warren	Jefferson
33A	GPOR	Robert L. Krueger and Linda J. Krueger, husband and wife*****	47 Barkwood Ln.	Spencerport	NY	1559	Y	0.00130208	*****0.00470052	*****0.00041299%	41-00381-000	Warren	Jefferson
33A	Unleased Mineral Interest	The heirs of the Estate of Edith Moore Orr aka Edith M. Moore, deceased, heir of the Estate of Robert S. Lewis, deceased*****	Undetermined	Undetermined	Undetermined	Undetermined	N	0.00390625	*****0.01410156	*****0.00123898%	41-00381-000	Warren	Jefferson
33A	GPOR	Edwin W. Moore and Shirley J. Moore, married*****	146 E. South Street	Cadiz	OH	43907	Y	0.00097656	*****0.00352539	*****0.00030974%	41-00381-000	Warren	Jefferson
33A	GPOR	Timothy L. Young and Deborah L. Young, husband and wife*****	1036 Oakwood Ave. N.E.	Massillon	OH	44646	Y	0.00024414	*****0.00088135	*****0.00007744%	41-00381-000	Warren	Jefferson
33A	GPOR	Debra E. Orphanides and Carl H. Orphanides, wife and husband*****	400 N. Lynnwood Dr.	Magnolia	OH	44613	Y	0.00024414	*****0.00088135	*****0.00007744%	41-00381-000	Warren	Jefferson
33A	Unleased Mineral Interest	Jonathan Young, Devisee of Lois Young*****	441 Walhonding St. N.E.	Brewster	OH	44613	N	0.00024414	*****0.00088135	*****0.00007744%	41-00381-000	Warren	Jefferson
33A	Unleased Mineral Interest	Dawn Schroeder, Devisee of Lois Young*****	1227 Borden Ave. S.W.	Massillon	OH	44647	N	0.00024414	*****0.00088135	*****0.00007744%	41-00381-000	Warren	Jefferson
33A	GPOR	Scott E. Mason, a single man*****	2410 10th St. SW	Canton	OH	44710	Y	0.00024414	*****0.00088135	*****0.00007744%	41-00381-000	Warren	Jefferson
33A	GPOR	Lorraine M. Bell and Keith W. Bell, wife and husband*****	1135 Roslyn Ave. SW	Canton	OH	44710	Y	0.00024414	*****0.00088135	*****0.00007744%	41-00381-000	Warren	Jefferson
33A	GPOR	Jody A. Richmond and Scott A. Richmond, wife and husband*****	1202 Hawthorne Ave. SW	Canton	OH	44710	Y	0.00024414	*****0.00088135	*****0.00007744%	41-00381-000	Warren	Jefferson
33A	GPOR	Daniel D. Mason and Stacy M. Mason, husband and wife*****	2914 3rd St. NW	Canton	OH	44708	Y	0.00024414	*****0.00088135	*****0.00007744%	41-00381-000	Warren	Jefferson
33A	GPOR	Billy J. Shearer, a single man*****	381 Middle Creek Rd.	Triadelphia	WV	26059	Y	0.00097656	*****0.00352539	*****0.00030974%	41-00381-000	Warren	Jefferson
33A	Unleased Mineral Interest	Robert Dale Giles, heir of the Estate of Robert S. Lewis, deceased*****	28 Township Rd. 281	Steubenville	OH	43952	N	0.00048828	*****0.00176270	*****0.00015487%	41-00381-000	Warren	Jefferson
33A	GPOR	Kerry W. Giles, a single man*****	176 Beverly Ave.	Weirton	WV	26062	Y	0.00048828	*****0.00176270	*****0.00015487%	41-00381-000	Warren	Jefferson
33A	GPOR	Christy A. Looney and Steven A. Looney, wife and husband*****	5126 State Route 151	Mingo Junction	OH	43938	Y	0.00048828	*****0.00176270	*****0.00015487%	41-00381-000	Warren	Jefferson

Exhibit A-6
All parcels subject to potential ownership claim in the proposed Limestone Run South Unit

TRACT NUMBER	LEASE ID NUMBER	OWNERSHIP DISPUTE PARTIES	ADDRESS	CITY	STATE	ZIP	LEASED Y/N	DECIMAL INTEREST IN TRACT	SURFACE ACRES IN UNIT	TRACT PARTICIPATION IN UNIT	TAX MAP PARCEL ID	TOWNSHIP	COUNTY
33A	Unleased Mineral Interest	Shari Suzanne Giles-Divita, heir of the Estate of Robert S. Lewis, deceased, single*****	1528 Sherman St.	Cheswick	PA	15024	N	0.00048828	*****0.00176270	*****0.00015487%	41-00381-000	Warren	Jefferson
33A	Unleased Mineral Interest	John Dale Kiaski, heir of the Estate of Robert S. Lewis, deceased*****	6008 Kin Loch Court Cir. NW	Massillon	OH	44646	N	0.00032552	*****0.00117513	*****0.00010325%	41-00381-000	Warren	Jefferson
33A	Unleased Mineral Interest	Diane Maties, heir of the Estate of Robert S. Lewis*****	1315 Courtland Rd.	Weirton	WV	26062	N	0.00032552	*****0.00117513	*****0.00010325%	41-00381-000	Warren	Jefferson
33A	Unleased Mineral Interest	Denise Rusiecki, heir of the Estate of Robert S. Lewis, deceased*****	54320 Brackin Rd.	Bridgeport	OH	43912	N	0.00032552	*****0.00117513	*****0.00010325%	41-00381-000	Warren	Jefferson
33A	GPOR	Helen Jean Harbourt, a single woman*****	PO Box 33	Mt. Pleasant	OH	43939	Y	0.00097656	*****0.00352539	*****0.00030974%	41-00381-000	Warren	Jefferson
33A	GPOR	Gilbert Clarke Woodford and Judy A. Woodford, husband and wife*****	5039 Folly Ln.	Indian Land	SC	29707	Y	0.00195313	*****0.00705078	*****0.00061949%	41-00381-000	Warren	Jefferson
33A	GPOR	Cynthia L. Miser, a single woman*****	488 S. 6th St.	Steubenville	OH	43952	Y	0.00195313	*****0.00705078	*****0.00061949%	41-00381-000	Warren	Jefferson
33A	GPOR	Theresa M. Umlauf and Winfield Umlauf, wife and husband*****	15000 Bridgeway Ln. Unit #208	Fort Myers	FL	33919	Y	0.00390625	*****0.01410156	*****0.00123898%	41-00381-000	Warren	Jefferson
33A	GPOR	Cynthia S. Moore, widowed*****	16788 US-62	Beloit	OH	44609	Y	0.00097656	*****0.00352539	*****0.00030974%	41-00381-000	Warren	Jefferson
33A	Unleased Mineral Interest	Vaness L. Moore, heir of the Estate of Robert S. Lewis, deceased*****	2902 Manitou Ave	Los Angeles	CA	90031	N	0.00097656	*****0.00352539	*****0.00030974%	41-00381-000	Warren	Jefferson
33A	GPOR	Cathy Jean Swanson and Craig A. Swanson, wife and husband*****	2109 Merle Rd.	Salem	OH	44460	Y	0.00097656	*****0.00352539	*****0.00030974%	41-00381-000	Warren	Jefferson
33A	GPOR	Debra L. Walker, a single woman*****	417 W. Oregon Avenue	Sebring	OH	44672	Y	0.00097656	*****0.00352539	*****0.00030974%	41-00381-000	Warren	Jefferson
33A	GPOR	Linda S. Mock-Hoernke and Roy J. Hoernke Jr., wife and husband*****	3160 S. Tenaya Way	Las Vegas	NV	89117	Y	0.00520833	*****0.01880208	*****0.00165197%	41-00381-000	Warren	Jefferson
33A	Unleased Mineral Interest	Rita Ann Bazley, heir of the Estate of Robert S. Lewis, deceased*****	351 Beebe Ave.	Elyria	OH	44035	N	0.00173611	*****0.00626736	*****0.00055066%	41-00381-000	Warren	Jefferson
33A	GPOR	Donna K. Bess and William D. Bess, wife and husband*****	369 County Road 3	Rayland	OH	43943	Y	0.00043403	*****0.00156684	*****0.00013766%	41-00381-000	Warren	Jefferson
33A	GPOR	Gary L. White, a single man*****	17 Beachley St.	Meyersdale	PA	15552	Y	0.00014468	*****0.00052228	*****0.00004589%	41-00381-000	Warren	Jefferson
33A	Unleased Mineral Interest	Daniel A. Nutt, heir of the Estate of Robert S. Lewis, deceased*****	4 Bonita Dr., Apt. 1709	Ponte Vedra Beach	FL	32082	N	0.00014468	*****0.00052228	*****0.00004589%	41-00381-000	Warren	Jefferson
33A	GPOR	Gregory A. White, a single man*****	17 Beachley St.	Meyersdale	PA	15552	Y	0.00014468	*****0.00052228	*****0.00004589%	41-00381-000	Warren	Jefferson
33A	GPOR	Gerald L. Woods, a single man*****	193 Belden Rd.	Bedford	PA	15522	Y	0.00043403	*****0.00156684	*****0.00013766%	41-00381-000	Warren	Jefferson
33A	GPOR	Thomas M. Woods, a single man*****	PO Box 109	Dillonvale	OH	43917	Y	0.00043403	*****0.00156684	*****0.00013766%	41-00381-000	Warren	Jefferson
33A	GPOR	Dennis L. Jackson, a widow and not remarried*****	299 North St.	Mt. Pleasant	OH	43939	Y	0.00057870	*****0.00208912	*****0.00018355%	41-00381-000	Warren	Jefferson
33A	GPOR	Donald L. Jackson and Donna Jackson, husband and wife*****	113 Park St.	St. Clairsville	OH	43950	Y	0.00057870	*****0.00208912	*****0.00018355%	41-00381-000	Warren	Jefferson
33A	GPOR	Nancy Crawford aka Nancy J. Ronevich and Jack Ronevich, wife and husband*****	208 Georgiann Dr.	St. Clairsville	OH	43950	Y	0.00057870	*****0.00208912	*****0.00018355%	41-00381-000	Warren	Jefferson
33A	GPOR	Hobart McCue, Jr. and Esther C. McCue, husband and wife*****	1089 Franklin Ave.	Salem	OH	44460	Y	0.00130208	*****0.00470052	*****0.00041299%	41-00381-000	Warren	Jefferson
33A	GPOR	Patricia L. Barron and Robert E. Barron, wife and husband*****	5220 Harper Road	Adena	OH	43901	Y	0.00026042	*****0.00094010	*****0.00008260%	41-00381-000	Warren	Jefferson
33A	GPOR	Nina R. Sutherland and John D. Sutherland, wife and husband*****	73504 Emerson Road	Dillonvale	OH	43917	Y	0.00026042	*****0.00094010	*****0.00008260%	41-00381-000	Warren	Jefferson
33A	GPOR	Beverly J. Marsili, widow*****	301 Orchard Lane	St. Clairsville	OH	43950	Y	0.00026042	*****0.00094010	*****0.00008260%	41-00381-000	Warren	Jefferson
33A	Unleased Mineral Interest	Holly B. Donaldson, heir of the Estate of Robert S. Lewis, deceased*****	215 Caroline St.	Spring	TX	77373	N	0.00026042	*****0.00094010	*****0.00008260%	41-00381-000	Warren	Jefferson
33A	GPOR	Warren L. McCue, a single man*****	PO Box 127	Mt. Pleasant	OH	43939	Y	0.00026042	*****0.00094010	*****0.00008260%	41-00381-000	Warren	Jefferson
33A	GPOR	Charles F. Henry and Sharon M. Henry, husband and wife*****	1416 Grand Ave.	Wellsburg	WV	26070	Y	0.00043403	*****0.00156684	*****0.00013766%	41-00381-000	Warren	Jefferson
33A	GPOR	Joseph B. Henry and Geraldine L. Henry, husband and wife*****	8800 Okeechobee Rd. Lot #21	Fort Pierce	FL	34945	Y	0.00043403	*****0.00156684	*****0.00013766%	41-00381-000	Warren	Jefferson
33A	GPOR	Patricia M. Urbanski and Joseph J. Urbanski, wife and husband*****	4821 Applewood Rd.	Fort Worth	TX	76133	Y	0.00043403	*****0.00156684	*****0.00013766%	41-00381-000	Warren	Jefferson
33A	Unleased Mineral Interest	Lisa Hazelton, heir of the Estate of Robert S. Lewis, deceased*****	4225 Selkirk Ave.	Youngstown	OH	44511	N	0.00065104	*****0.00235026	*****0.00020650%	41-00381-000	Warren	Jefferson
33A	Unleased Mineral Interest	Matthew Rutter, heir of the Estate of Robert S. Lewis, deceased*****	802 Stacy Xing	Wheeling	WV	26003	N	0.00065104	*****0.00235026	*****0.00020650%	41-00381-000	Warren	Jefferson
33A	Unleased Mineral Interest	George G. Marchbank, heir of the Estate of Robert S. Lewis, deceased*****	5439 Tyro St. NE	Canton	OH	44721	N	0.00052083	*****0.00188021	*****0.00016520%	41-00381-000	Warren	Jefferson
33A	Unleased Mineral Interest	Tammy J. Maney, heir of the Estate of Robert S. Lewis, deceased*****	2735 Ivory Rd. NW	Delroy	OH	44620	N	0.00052083	*****0.00188021	*****0.00016520%	41-00381-000	Warren	Jefferson
33A	GPOR	Esther V. Marchbank, a single woman*****	12205 Juniper Dr.	Colorado Springs	CO	80908	Y	0.00208333	*****0.00752083	*****0.00066079%	41-00381-000	Warren	Jefferson
33A	Unleased Mineral Interest	Diana L. Taylor aka Diana L. Geyer, heir of the Estate of Robert S. Lewis*****	211 Buffington Rd. #2	Fairlawn	OH	43333	N	0.00026042	*****0.00094010	*****0.00008260%	41-00381-000	Warren	Jefferson
33A	GPOR	Donna L. Grove and James H. Grove, wife and husband*****	24 N. Liberty St.	Dellroy	OH	44620	Y	0.00026042	*****0.00094010	*****0.00008260%	41-00381-000	Warren	Jefferson
33A	GPOR	Jacqueline M. Beamer Thompson and John R. Thompson, wife and husband*****	2672 Genoa Ave. SW	Massillon	OH	44646	Y	0.00026042	*****0.00094010	*****0.00008260%	41-00381-000	Warren	Jefferson

Exhibit A-6

All parcels subject to potential ownership claim in the proposed Limestone Run South Unit

TRACT NUMBER	LEASE ID NUMBER	OWNERSHIP DISPUTE PARTIES	ADDRESS	CITY	STATE	ZIP	LEASED Y/N	DECIMAL INTEREST IN TRACT	SURFACE ACRES IN UNIT	TRACT PARTICIPATION IN UNIT	TAX MAP PARCEL ID	TOWNSHIP	COUNTY
33A	GPOR	Louis K. Beamer and Lynn P. Beamer, husband and wife*****	2948 Wood Crest Dr.	Fairlawn	OH	43333	Y	0.00026042	*****0.00094010	*****0.00008260%	41-00381-000	Warren	Jefferson
33B	GPOR	William Edmund Kirk and Helen Kirk, husband and wife*****	3 Collett Ln.	Pinehurst	NC	28374	Y	0.25000000	*****2.12350000	*****0.18657290%	41-00381-000	Warren	Jefferson
33B	GPOR	Jane E. Cameron, a widowed woman*****	206 E. 5th St.	Williamstown	WV	26187	Y	0.25000000	*****2.12350000	*****0.18657290%	41-00381-000	Warren	Jefferson
33B	GPOR	Deborah L. Smith, a single woman*****	1615 NW Washington Blvd.	Hamilton	OH	45013	Y	0.05208333	*****0.44239583	*****0.03886935%	41-00381-000	Warren	Jefferson
33B	GPOR	Douglas C. Smith, a single man*****	28532 Merridy Avenue	Highland	CA	92346	Y	0.05208333	*****0.44239583	*****0.03886935%	41-00381-000	Warren	Jefferson
33B	GPOR	David R. Smith and Donna R. Bacchi-Smith, husband and wife*****	3223 Moss Hammock Wynd	Southport	NC	28461	Y	0.05208333	*****0.44239583	*****0.03886935%	41-00381-000	Warren	Jefferson
33B	GPOR	Robin D. Lynn, a single man*****	256 Hayes Avenue NE	Massillon	OH	44646	Y	0.01171875	*****0.09953906	*****0.00874560%	41-00381-000	Warren	Jefferson
33B	Unleased Mineral Interest	Katherine Lynn, heir of the Estate of Robert S. Lewis, deceased*****	545 Pearl Chase	Cibolo	TX	78108	N	0.01171875	*****0.09953906	*****0.00874560%	41-00381-000	Warren	Jefferson
33B	GPOR	Norma A. Turskey and Darvin G. Turskey, wife and husband*****	3098 Meadowcrest Street NW	Massillon	OH	44647	Y	0.01171875	*****0.09953906	*****0.00874560%	41-00381-000	Warren	Jefferson
33B	GPOR	Patricia S. Lynn, a single woman*****	4450 McCullough Road	Mims	FL	32754	Y	0.01171875	*****0.09953906	*****0.00874560%	41-00381-000	Warren	Jefferson
33B	GPOR	Robert H. Lynn, a single man*****	6043 Shipslanding Avenue NW	Canton	OH	44718	Y	0.03515625	*****0.29861719	*****0.02623681%	41-00381-000	Warren	Jefferson
33B	GPOR	Richard T. Lynn, a single man*****	11631 Corundite St NW	Massillon	OH	44647	Y	0.01171875	*****0.09953906	*****0.00874560%	41-00381-000	Warren	Jefferson
33B	GPOR	Ronald N. Lynn, a single man*****	PO Box 77	Dillonvale	OH	43917	Y	0.01171875	*****0.09953906	*****0.00874560%	41-00381-000	Warren	Jefferson
33B	GPOR	Raymond S. Lynn and Cynthia A. Lynn, husband and wife*****	849 17th Street NW	Massillon	OH	44647	Y	0.01171875	*****0.09953906	*****0.00874560%	41-00381-000	Warren	Jefferson
33B	GPOR	Rodney B. Lynn, a single man*****	115 Maplecrest Street SW	North Canton	OH	44720	Y	0.01171875	*****0.09953906	*****0.00874560%	41-00381-000	Warren	Jefferson
33B	GPOR	Vicki S. Horvath and Terry L. Horvath, wife and husband*****	11631 Corundite St NW	Massillon	OH	44647	Y	0.01171875	*****0.09953906	*****0.00874560%	41-00381-000	Warren	Jefferson
33B	GPOR	Mary T. Neel, a single woman*****	2202 McCollum Road	Youngstown	OH	44509	Y	0.07031250	*****0.59723438	*****0.05247363%	41-00381-000	Warren	Jefferson
33B	Unleased Mineral Interest	Douglas Neal Hamilton, heir of the Estate of Robert S. Lewis, deceased*****	142 S. Whitney St.	Youngstown	OH	44509	N	0.07031250	*****0.59723438	*****0.05247363%	41-00381-000	Warren	Jefferson
33B	GPOR	Laura S. Mastroianni and Gerard P. Mastroianni, wife and husband*****	457 Overlook Drive	Alliance	OH	44601	Y	0.00023148	*****0.00196620	*****0.00017275%	41-00381-000	Warren	Jefferson
33B	GPOR	Melissa Ann Tripp and Dale Tripp, wife and husband*****	46 N. Huron Ave.	Columbus	OH	43204	Y	0.00023148	*****0.00196620	*****0.00017275%	41-00381-000	Warren	Jefferson
33B	GPOR	Sandra L. Marchbank, a single woman*****	3908 Crestwood St. NW	Canton	OH	44708	Y	0.00023148	*****0.00196620	*****0.00017275%	41-00381-000	Warren	Jefferson
33B	GPOR	Robert S. Marchbank, a single man*****	3908 Crestwood St. NW	Canton	OH	44708	Y	0.00034722	*****0.00294931	*****0.00025913%	41-00381-000	Warren	Jefferson
33B	GPOR	James H. Young and Deborah M. Young, husband and wife*****	14418 Awbrey Patent Dr.	Centerville	VA	20120	Y	0.00520833	*****0.04423958	*****0.00388694%	41-00381-000	Warren	Jefferson
33B	Unleased Mineral Interest	Beverly A. DeTorio, heir of the Estate of Robert S. Lewis, deceased*****	224 E. Slingluff Ave.	Dover	OH	44622	N	0.00065104	*****0.00552995	*****0.00048587%	41-00381-000	Warren	Jefferson
33B	Unleased Mineral Interest	James E. D'Anniballe, heir of the Estate of Robert S. Lewis, deceased*****	101 Auxiliary Dr. Unit H1	Bellevue	OH	44811	N	0.00065104	*****0.00552995	*****0.00048587%	41-00381-000	Warren	Jefferson
33B	Unleased Mineral Interest	William E. D'Anniballe, heir of the Estate of Robert S. Lewis, deceased*****	161 4th St. SE	Brewster	OH	44613	N	0.00065104	*****0.00552995	*****0.00048587%	41-00381-000	Warren	Jefferson
33B	Unleased Mineral Interest	Annette Marie Moder aka Anna Ramsey aka Annette Marie Ramsey, heir of the Estate of Robert S. Lewis, deceased*****	11843 Carter Grove Ln.	Loveland	OH	45140	N	0.00032552	*****0.00276497	*****0.00024293%	41-00381-000	Warren	Jefferson
33B	GPOR	Amy S. Kovach, a single woman*****	7590 Bimeler Drive	Zoarville	OH	44656	Y	0.00032552	*****0.00276497	*****0.00024293%	41-00381-000	Warren	Jefferson
33B	Unleased Mineral Interest	Jill M. Fouts, heir of the Estate of Robert S. Lewis, deceased*****	1800 Barlow Rd.	Hudson	OH	44236	N	0.00260417	*****0.02211979	*****0.00194347%	41-00381-000	Warren	Jefferson
33B	GPOR	Bonnie J. Gravill Humphrey, a single woman*****	43401 SE 76th St.	Snoqualmie	WA	98065	Y	0.00195313	*****0.01658984	*****0.00145760%	41-00381-000	Warren	Jefferson
33B	GPOR	Nanci J. Gravill, a single woman*****	9233 Independence Blvd. Apt #309	Cleveland	OH	44130	Y	0.00195313	*****0.01658984	*****0.00145760%	41-00381-000	Warren	Jefferson
33B	GPOR	Linda R. Brule and Paul C. Brule, wife and husband*****	3508 Gary Drive	Plano	TX	75023	Y	0.00130208	*****0.01105990	*****0.00097173%	41-00381-000	Warren	Jefferson
33B	GPOR	William C. Krueger and Janice H. Krueger, husband and wife*****	5 Greens Ct.	Frisco	TX	75034	Y	0.00130208	*****0.01105990	*****0.00097173%	41-00381-000	Warren	Jefferson
33B	GPOR	Robert L. Krueger and Linda J. Krueger, husband and wife*****	47 Barkwood Ln.	Spencerport	NY	1559	Y	0.00130208	*****0.01105990	*****0.00097173%	41-00381-000	Warren	Jefferson
33B	Unleased Mineral Interest	The heirs of the Estate of Edith Moore Orr aka Edith M. Moore, deceased, heir of the Estate of Robert S. Lewis, deceased*****	Undetermined	Undetermined	Undetermined	Undetermined	N	0.00390625	*****0.03317969	*****0.00291520%	41-00381-000	Warren	Jefferson
33B	GPOR	Edwin W. Moore and Shirley J. Moore, married*****	146 E. South Street	Cadiz	OH	43907	Y	0.00097656	*****0.00829492	*****0.00072880%	41-00381-000	Warren	Jefferson
33B	GPOR	Timothy L. Young and Deborah L. Young, husband and wife*****	1036 Oakwood Ave. N.E.	Massillon	OH	44646	Y	0.00024414	*****0.00207373	*****0.00018220%	41-00381-000	Warren	Jefferson
33B	GPOR	Debra E. Orphanides and Carl H. Orphanides, wife and husband*****	400 N. Lynnwood Dr.	Magnolia	OH	44613	Y	0.00024414	*****0.00207373	*****0.00018220%	41-00381-000	Warren	Jefferson
33B	Unleased Mineral Interest	Jonathan Young, Devisee of Lois Young*****	441 Walhonding St. N.E.	Brewster	OH	44613	N	0.00024414	*****0.00207373	*****0.00018220%	41-00381-000	Warren	Jefferson
33B	Unleased Mineral Interest	Dawn Schroeder, Devisee of Lois Young*****	1227 Borden Ave. S.W.	Massillon	OH	44647	N	0.00024414	*****0.00207373	*****0.00018220%	41-00381-000	Warren	Jefferson
33B	GPOR	Scott E. Mason, a single man*****	2410 10th St. SW	Canton	OH	44710	Y	0.00024414	*****0.00207373	*****0.00018220%	41-00381-000	Warren	Jefferson
33B	GPOR	Lorraine M. Bell and Keith W. Bell, wife and husband*****	1135 Roslyn Ave. SW	Canton	OH	44710	Y	0.00024414	*****0.00207373	*****0.00018220%	41-00381-000	Warren	Jefferson
33B	GPOR	Jody A. Richmond and Scott A. Richmond, wife and husband*****	1202 Hawthorne Ave. SW	Canton	OH	44710	Y	0.00024414	*****0.00207373	*****0.00018220%	41-00381-000	Warren	Jefferson
33B	GPOR	Daniel D. Mason and Stacy M. Mason, husband and wife*****	2914 3rd St. NW	Canton	OH	44708	Y	0.00024414	*****0.00207373	*****0.00018220%	41-00381-000	Warren	Jefferson
33B	GPOR	Billy J. Shearer, a single man*****	381 Middle Creek Rd.	Triadelphia	WV	26059	Y	0.00097656	*****0.00829492	*****0.00072880%	41-00381-000	Warren	Jefferson
33B	Unleased Mineral Interest	Robert Dale Giles, heir of the Estate of Robert S. Lewis, deceased*****	28 Township Rd. 281	Steubenville	OH	43952	N	0.00048828	*****0.00414746	*****0.00036440%	41-00381-000	Warren	Jefferson

Exhibit A-6

All parcels subject to potential ownership claim in the proposed Limestone Run South Unit

TRACT NUMBER	LEASE ID NUMBER	OWNERSHIP DISPUTE PARTIES	ADDRESS	CITY	STATE	ZIP	LEASED Y/N	DECIMAL INTEREST IN TRACT	SURFACE ACRES IN UNIT	TRACT PARTICIPATION IN UNIT	TAX MAP PARCEL ID	TOWNSHIP	COUNTY
33B	GPOR	Kerry W. Giles, a single man*****	176 Beverly Ave.	Weirton	WV	26062	Y	0.00048828	*****0.00414746	*****0.00036440%	41-00381-000	Warren	Jefferson
33B	GPOR	Christy A. Looney and Steven A. Looney, wife and husband*****	5126 State Route 151	Mingo Junction	OH	43938	Y	0.00048828	*****0.00414746	*****0.00036440%	41-00381-000	Warren	Jefferson
33B	Unleased Mineral Interest	Shari Suzanne Giles-Divita, heir of the Estate of Robert S. Lewis, deceased, single*****	1528 Sherman St.	Cheswick	PA	15024	N	0.00048828	*****0.00414746	*****0.00036440%	41-00381-000	Warren	Jefferson
33B	Unleased Mineral Interest	John Dale Kiaski, heir of the Estate of Robert S. Lewis, deceased*****	6008 Kin Loch Court Cir. NW	Massillon	OH	44646	N	0.00032552	*****0.00276497	*****0.00024293%	41-00381-000	Warren	Jefferson
33B	Unleased Mineral Interest	Diane Matics, heir of the Estate of Robert S. Lewis*****	1315 Courtland Rd.	Weirton	WV	26062	N	0.00032552	*****0.00276497	*****0.00024293%	41-00381-000	Warren	Jefferson
33B	Unleased Mineral Interest	Denise Rusiecki, heir of the Estate of Robert S. Lewis, deceased*****	54320 Brackin Rd.	Bridgeport	OH	43912	N	0.00032552	*****0.00276497	*****0.00024293%	41-00381-000	Warren	Jefferson
33B	GPOR	Helen Jean Harbourn, a single woman*****	PO Box 33	Mt. Pleasant	OH	43939	Y	0.00097656	*****0.00829492	*****0.00072880%	41-00381-000	Warren	Jefferson
33B	GPOR	Gilbert Clarke Woodford and Judy A. Woodford, husband and wife*****	5039 Folly Ln.	Indian Land	SC	29707	Y	0.00195313	*****0.01658984	*****0.00145760%	41-00381-000	Warren	Jefferson
33B	GPOR	Cynthia L. Miser, a single woman*****	488 S. 6th St.	Steubenville	OH	43952	Y	0.00195313	*****0.01658984	*****0.00145760%	41-00381-000	Warren	Jefferson
33B	GPOR	Theresa M. Umlauf and Winfield Umlauf, wife and husband*****	15000 Bridgeway Ln. Unit #208	Fort Myers	FL	33919	Y	0.00390625	*****0.03317969	*****0.00291520%	41-00381-000	Warren	Jefferson
33B	GPOR	Cynthia S. Moore, widowed*****	16788 US-62	Beloit	OH	44609	Y	0.00097656	*****0.00829492	*****0.00072880%	41-00381-000	Warren	Jefferson
33B	Unleased Mineral Interest	Vaness L. Moore, heir of the Estate of Robert S. Lewis, deceased*****	2902 Manitou Ave	Los Angeles	CA	90031	N	0.00097656	*****0.00829492	*****0.00072880%	41-00381-000	Warren	Jefferson
33B	GPOR	Cathy Jean Swanson and Craig A. Swanson, wife and husband*****	2109 Merle Rd.	Salem	OH	44460	Y	0.00097656	*****0.00829492	*****0.00072880%	41-00381-000	Warren	Jefferson
33B	GPOR	Debra L. Walker, a single woman*****	417 W. Oregon Avenue	Sebring	OH	44672	Y	0.00097656	*****0.00829492	*****0.00072880%	41-00381-000	Warren	Jefferson
33B	GPOR	Linda S. Mock-Hoernke and Roy J. Hoernke Jr., wife and husband*****	3160 S. Tenaya Way	Las Vegas	NV	89117	Y	0.00520833	*****0.04423958	*****0.00388694%	41-00381-000	Warren	Jefferson
33B	Unleased Mineral Interest	Rita Ann Bazley, heir of the Estate of Robert S. Lewis, deceased*****	351 Beebe Ave.	Elyria	OH	44035	N	0.00173611	*****0.01474653	*****0.00129565%	41-00381-000	Warren	Jefferson
33B	GPOR	Donna K. Bess and William D. Bess, wife and husband*****	369 County Road 3	Rayland	OH	43943	Y	0.00043403	*****0.00368663	*****0.00032391%	41-00381-000	Warren	Jefferson
33B	GPOR	Gary L. White, a single man*****	17 Beachley St.	Meyersdale	PA	15552	Y	0.00014468	*****0.00122888	*****0.00010797%	41-00381-000	Warren	Jefferson
33B	Unleased Mineral Interest	Daniel A. Nutt, heir of the Estate of Robert S. Lewis, deceased*****	4 Bonita Dr., Apt. 1709	Ponte Vedra Beach	FL	32082	N	0.00014468	*****0.00122888	*****0.00010797%	41-00381-000	Warren	Jefferson
33B	GPOR	Gregory A. White, a single man*****	17 Beachley St.	Meyersdale	PA	15552	Y	0.00014468	*****0.00122888	*****0.00010797%	41-00381-000	Warren	Jefferson
33B	GPOR	Gerald L. Woods, a single man*****	193 Belden Rd.	Bedford	PA	15522	Y	0.00043403	*****0.00368663	*****0.00032391%	41-00381-000	Warren	Jefferson
33B	GPOR	Thomas M. Woods, a single man*****	PO Box 109	Dillonvale	OH	43917	Y	0.00043403	*****0.00368663	*****0.00032391%	41-00381-000	Warren	Jefferson
33B	GPOR	Dennis L. Jackson, a widow and not remarried*****	299 North St.	Mt. Pleasant	OH	43939	Y	0.00057870	*****0.00491551	*****0.00043188%	41-00381-000	Warren	Jefferson
33B	GPOR	Donald L. Jackson and Donna Jackson, husband and wife*****	113 Park St.	St. Clairsville	OH	43950	Y	0.00057870	*****0.00491551	*****0.00043188%	41-00381-000	Warren	Jefferson
33B	GPOR	Nancy Crawford aka Nancy J. Ronevich and Jack Ronevich, wife and husband*****	208 Georgiann Dr.	St. Clairsville	OH	43950	Y	0.00057870	*****0.00491551	*****0.00043188%	41-00381-000	Warren	Jefferson
33B	GPOR	Hobart McCue, Jr. and Esther C. McCue, husband and wife*****	1089 Franklin Ave.	Salem	OH	44460	Y	0.00130208	*****0.01105990	*****0.00097173%	41-00381-000	Warren	Jefferson
33B	GPOR	Patricia L. Barron and Robert E. Barron, wife and husband*****	5220 Harper Road	Adena	OH	43901	Y	0.00026042	*****0.00221198	*****0.00019435%	41-00381-000	Warren	Jefferson
33B	GPOR	Nina R. Sutherland and John D. Sutherland, wife and husband*****	73504 Emerson Road	Dillonvale	OH	43917	Y	0.00026042	*****0.00221198	*****0.00019435%	41-00381-000	Warren	Jefferson
33B	GPOR	Beverly J. Marsili, widow*****	301 Orchard Lane	St. Clairsville	OH	43950	Y	0.00026042	*****0.00221198	*****0.00019435%	41-00381-000	Warren	Jefferson
33B	Unleased Mineral Interest	Holly B. Donaldson, heir of the Estate of Robert S. Lewis, deceased*****	215 Caroline St.	Spring	TX	77373	N	0.00026042	*****0.00221198	*****0.00019435%	41-00381-000	Warren	Jefferson
33B	GPOR	Warren L. McCue, a single man*****	PO Box 127	Mt. Pleasant	OH	43939	Y	0.00026042	*****0.00221198	*****0.00019435%	41-00381-000	Warren	Jefferson
33B	GPOR	Charles F. Henry and Sharon M. Henry, husband and wife*****	1416 Grand Ave.	Wellsburg	WV	26070	Y	0.00043403	*****0.00368663	*****0.00032391%	41-00381-000	Warren	Jefferson
33B	GPOR	Joseph B. Henry and Geraldine L. Henry, husband and wife*****	8800 Okceehobee Rd. Lot #21	Fort Pierce	FL	34945	Y	0.00043403	*****0.00368663	*****0.00032391%	41-00381-000	Warren	Jefferson
33B	GPOR	Patricia M. Urbanski and Joseph J. Urbanski, wife and husband*****	4821 Applewood Rd.	Fort Worth	TX	76133	Y	0.00043403	*****0.00368663	*****0.00032391%	41-00381-000	Warren	Jefferson
33B	Unleased Mineral Interest	Lisa Hazelton, heir of the Estate of Robert S. Lewis, deceased*****	4225 Selkirk Ave.	Youngstown	OH	44511	N	0.00065104	*****0.00552995	*****0.00048587%	41-00381-000	Warren	Jefferson
33B	Unleased Mineral Interest	Matthew Rutter, heir of the Estate of Robert S. Lewis, deceased*****	802 Stacy Xing	Wheeling	WV	26003	N	0.00065104	*****0.00552995	*****0.00048587%	41-00381-000	Warren	Jefferson
33B	Unleased Mineral Interest	George G. Marchbank, heir of the Estate of Robert S. Lewis, deceased*****	5439 Tyro St. NE	Canton	OH	44721	N	0.00052083	*****0.00442396	*****0.00038869%	41-00381-000	Warren	Jefferson
33B	Unleased Mineral Interest	Tammy J. Maney, heir of the Estate of Robert S. Lewis, deceased*****	2735 Ivory Rd. NW	Delroy	OH	44620	N	0.00052083	*****0.00442396	*****0.00038869%	41-00381-000	Warren	Jefferson
33B	GPOR	Esther V. Marchbank, a single woman*****	12205 Juniper Dr.	Colorado Springs	CO	80908	Y	0.00208333	*****0.01769583	*****0.00155477%	41-00381-000	Warren	Jefferson
33B	Unleased Mineral Interest	Diana L. Taylor aka Diana L. Geyer, heir of the Estate of Robert S. Lewis*****	211 Buffington Rd. #2	Fairlawn	OH	43333	N	0.00026042	*****0.00221198	*****0.00019435%	41-00381-000	Warren	Jefferson
33B	GPOR	Donna L. Grove and James H. Grove, wife and husband*****	24 N. Liberty St.	Delroy	OH	44620	Y	0.00026042	*****0.00221198	*****0.00019435%	41-00381-000	Warren	Jefferson

Exhibit A-6

All parcels subject to potential ownership claim in the proposed Limestone Run South Unit

TRACT NUMBER	LEASE ID NUMBER	OWNERSHIP DISPUTE PARTIES	ADDRESS	CITY	STATE	ZIP	LEASED Y/N	DECIMAL INTEREST IN TRACT	SURFACE ACRES IN UNIT	TRACT PARTICIPATION IN UNIT	TAX MAP PARCEL ID	TOWNSHIP	COUNTY
33B	GPOR	Jacqueline M. Beamer Thompson and John R. Thompson, wife and husband*****	2672 Genoa Ave. SW	Massillon	OH	44646	Y	0.00026042	*****0.00221198	*****0.00019435%	41-00381-000	Warren	Jefferson
33B	GPOR	Louis K. Beamer and Lynn P. Beamer, husband and wife*****	2948 Wood Crest Dr.	Fairlawn	OH	43333	Y	0.00026042	*****0.00221198	*****0.00019435%	41-00381-000	Warren	Jefferson
35	GPOR	William Edmund Kirk and Helen Kirk, husband and wife*****	3 Collett Ln.	Pinehurst	NC	28374	Y	0.25000000	*****1.11250000	*****0.09774540%	41-01430-000	Warren	Jefferson
35	GPOR	Jane E. Cameron, a widowed woman*****	206 E. 5th St.	Williamstown	WV	26187	Y	0.25000000	*****1.11250000	*****0.09774540%	41-01430-000	Warren	Jefferson
35	GPOR	Deborah L. Smith, a single woman*****	11631 NW Washington Blvd.	Hamilton	OH	45013	Y	0.05208333	*****0.23177083	*****0.02036362%	41-01430-000	Warren	Jefferson
35	GPOR	Douglas C. Smith, a single man*****	28532 Merridy Avenue	Highland	CA	92346	Y	0.05208333	*****0.23177083	*****0.02036362%	41-01430-000	Warren	Jefferson
35	GPOR	David R. Smith and Donna R. Bacchi-Smith, husband and wife*****	3223 Moss Hammock Wynd	Southport	NC	28461	Y	0.05208333	*****0.23177083	*****0.02036362%	41-01430-000	Warren	Jefferson
35	GPOR	Robin D. Lynn, a single man*****	256 Hayes Avenue NE	Massillon	OH	44646	Y	0.01171875	*****0.05214844	*****0.00458182%	41-01430-000	Warren	Jefferson
35	Unleased Mineral Interest	Katherine Lynn, heir of the Estate of Robert S. Lewis, deceased*****	545 Pearl Chase	Cibolo	TX	78108	N	0.01171875	*****0.05214844	*****0.00458182%	41-01430-000	Warren	Jefferson
35	GPOR	Norma A. Turskey and Darwin G. Turskey, wife and husband*****	3098 Meadowcrest Street NW	Massillon	OH	44647	Y	0.01171875	*****0.05214844	*****0.00458182%	41-01430-000	Warren	Jefferson
35	GPOR	Patricia S. Lynn, a single woman*****	4450 McCullough Road	Mims	FL	32754	Y	0.01171875	*****0.05214844	*****0.00458182%	41-01430-000	Warren	Jefferson
35	GPOR	Robert H. Lynn, a single man*****	6043 Shipslanding Avenue NW	Canton	OH	44718	Y	0.03515625	*****0.15644531	*****0.01374545%	41-01430-000	Warren	Jefferson
35	GPOR	Richard T. Lynn, a single man*****	11631 Corundite St NW	Massillon	OH	44647	Y	0.01171875	*****0.05214844	*****0.00458182%	41-01430-000	Warren	Jefferson
35	GPOR	Ronald N. Lynn, a single man*****	PO Box 77	Dillonvale	OH	43917	Y	0.01171875	*****0.05214844	*****0.00458182%	41-01430-000	Warren	Jefferson
35	GPOR	Raymond S. Lynn and Cynthia A. Lynn, husband and wife*****	849 17th Street NW	Massillon	OH	44647	Y	0.01171875	*****0.05214844	*****0.00458182%	41-01430-000	Warren	Jefferson
35	GPOR	Rodney B. Lynn, a single man*****	115 Maplecrest Street SW	North Canton	OH	44720	Y	0.01171875	*****0.05214844	*****0.00458182%	41-01430-000	Warren	Jefferson
35	GPOR	Vicki S. Horvath and Terry L. Horvath, wife and husband*****	11631 Corundite St NW	Massillon	OH	44647	Y	0.01171875	*****0.05214844	*****0.00458182%	41-01430-000	Warren	Jefferson
35	GPOR	Mary T. Neel, a single woman*****	2202 McCollum Road	Youngstown	OH	44509	Y	0.07031250	*****0.31289063	*****0.02749089%	41-01430-000	Warren	Jefferson
35	Unleased Mineral Interest	Douglas Neal Hamilton, heir of the Estate of Robert S. Lewis, deceased*****	142 S. Whitney St.	Youngstown	OH	44509	N	0.07031250	*****0.31289063	*****0.02749089%	41-01430-000	Warren	Jefferson
35	GPOR	Laura S. Mastroianni and Gerard P. Mastroianni, wife and husband*****	457 Overlook Drive	Alliance	OH	44601	Y	0.00023148	*****0.00103009	*****0.00009050%	41-01430-000	Warren	Jefferson
35	GPOR	Melissa Ann Tripp and Dale Tripp, wife and husband*****	46 N. Huron Ave.	Columbus	OH	43204	Y	0.00023148	*****0.00103009	*****0.00009050%	41-01430-000	Warren	Jefferson
35	GPOR	Sandra L. Marchbank, a single woman*****	3908 Crestwood St. NW	Canton	OH	44708	Y	0.00023148	*****0.00103009	*****0.00009050%	41-01430-000	Warren	Jefferson
35	GPOR	Robert S. Marchbank, a single man*****	3908 Crestwood St. NW	Canton	OH	44708	Y	0.00034722	*****0.00154514	*****0.00013576%	41-01430-000	Warren	Jefferson
35	GPOR	James H. Young and Deborah M. Young, husband and wife*****	14418 Awbrey Patent Dr.	Centerville	VA	20120	Y	0.00520833	*****0.02317708	*****0.00203636%	41-01430-000	Warren	Jefferson
35	Unleased Mineral Interest	Beverly A. DeTorio, heir of the Estate of Robert S. Lewis, deceased*****	224 E. Slingluff Ave.	Dover	OH	44622	N	0.00065104	*****0.00289714	*****0.00025455%	41-01430-000	Warren	Jefferson
35	Unleased Mineral Interest	James E. D'Anniballe, heir of the Estate of Robert S. Lewis, deceased*****	101 Auxiliary Dr. Unit H1	Bellevue	OH	44811	N	0.00065104	*****0.00289714	*****0.00025455%	41-01430-000	Warren	Jefferson
35	Unleased Mineral Interest	William E. D'Anniballe, heir of the Estate of Robert S. Lewis, deceased*****	161 4th St. SE	Brewster	OH	44613	N	0.00065104	*****0.00289714	*****0.00025455%	41-01430-000	Warren	Jefferson
35	Unleased Mineral Interest	Annette Marie Moder aka Anna Ramsey aka Annette Marie Ramsey, heir of the Estate of Robert S. Lewis, deceased*****	11843 Carter Grove Ln.	Loveland	OH	45140	N	0.00032552	*****0.00144857	*****0.00012727%	41-01430-000	Warren	Jefferson
35	GPOR	Amy S. Kovach, a single woman*****	7590 Bimeler Drive	Zoarville	OH	44656	Y	0.00032552	*****0.00144857	*****0.00012727%	41-01430-000	Warren	Jefferson
35	Unleased Mineral Interest	Jill M. Fouts, heir of the Estate of Robert S. Lewis, deceased*****	1800 Barlow Rd.	Hudson	OH	44236	N	0.00260417	*****0.01158854	*****0.00101818%	41-01430-000	Warren	Jefferson
35	GPOR	Bonnie J. Gravill Humphrey, a single woman*****	43401 SE 76th St.	Snoqualmie	WA	98065	Y	0.00195313	*****0.00869141	*****0.00076364%	41-01430-000	Warren	Jefferson
35	GPOR	Nanci J. Gravill, a single woman*****	9233 Independence Blvd. Apt #309	Cleveland	OH	44130	Y	0.00195313	*****0.00869141	*****0.00076364%	41-01430-000	Warren	Jefferson
35	GPOR	Linda R. Brule and Paul C. Brule, wife and husband*****	3508 Gary Drive	Plano	TX	75023	Y	0.00130208	*****0.00579427	*****0.00050909%	41-01430-000	Warren	Jefferson
35	GPOR	William C. Krueger and Janice H. Krueger, husband and wife*****	5 Greens Ct.	Frisco	TX	75034	Y	0.00130208	*****0.00579427	*****0.00050909%	41-01430-000	Warren	Jefferson
35	GPOR	Robert L. Krueger and Linda J. Krueger, husband and wife*****	47 Barkwood Ln.	Spencerport	NY	1559	Y	0.00130208	*****0.00579427	*****0.00050909%	41-01430-000	Warren	Jefferson
35	Unleased Mineral Interest	The heirs of the Estate of Edith Moore Orr aka Edith M. Moore, deceased, heir of the Estate of Robert S. Lewis, deceased*****	Undetermined	Undetermined	Undetermined	Undetermined	N	0.00390625	*****0.01738281	*****0.00152727%	41-01430-000	Warren	Jefferson
35	GPOR	Edwin W. Moore and Shirley J. Moore, married*****	146 E. South Street	Cadiz	OH	43907	Y	0.00097656	*****0.00434570	*****0.00038182%	41-01430-000	Warren	Jefferson
35	GPOR	Timothy L. Young and Deborah L. Young, husband and wife*****	1036 Oakwood Ave. N.E.	Massillon	OH	44646	Y	0.00024414	*****0.00108643	*****0.00009545%	41-01430-000	Warren	Jefferson
35	GPOR	Debra E. Orphanides and Carl H. Orphanides, wife and husband*****	400 N. Lynnwood Dr.	Magnolia	OH	44613	Y	0.00024414	*****0.00108643	*****0.00009545%	41-01430-000	Warren	Jefferson
35	Unleased Mineral Interest	Jonathan Young, Devisee of Lois Young*****	441 Walhonding St. N.E.	Brewster	OH	44613	N	0.00024414	*****0.00108643	*****0.00009545%	41-01430-000	Warren	Jefferson
35	Unleased Mineral Interest	Dawn Schroeder, Devisee of Lois Young*****	1227 Borden Ave. S.W.	Massillon	OH	44647	N	0.00024414	*****0.00108643	*****0.00009545%	41-01430-000	Warren	Jefferson
35	GPOR	Scott E. Mason, a single man*****	2410 10th St. SW	Canton	OH	44710	Y	0.00024414	*****0.00108643	*****0.00009545%	41-01430-000	Warren	Jefferson
35	GPOR	Lorraine M. Bell and Keith W. Bell, wife and husband*****	1135 Roslyn Ave. SW	Canton	OH	44710	Y	0.00024414	*****0.00108643	*****0.00009545%	41-01430-000	Warren	Jefferson
35	GPOR	Jody A. Richmond and Scott A. Richmond, wife and husband*****	1202 Hawthorne Ave. SW	Canton	OH	44710	Y	0.00024414	*****0.00108643	*****0.00009545%	41-01430-000	Warren	Jefferson
35	GPOR	Daniel D. Mason and Stacy M. Mason, husband and wife*****	2914 3rd St. NW	Canton	OH	44708	Y	0.00024414	*****0.00108643	*****0.00009545%	41-01430-000	Warren	Jefferson
35	GPOR	Billy J. Shearer, a single man*****	381 Middle Creek Rd.	Triadelphia	WV	26059	Y	0.00097656	*****0.00434570	*****0.00038182%	41-01430-000	Warren	Jefferson

Exhibit A-6

All parcels subject to potential ownership claim in the proposed Limestone Run South Unit

TRACT NUMBER	LEASE ID NUMBER	OWNERSHIP DISPUTE PARTIES	ADDRESS	CITY	STATE	ZIP	LEASED Y/N	DECIMAL INTEREST IN TRACT	SURFACE ACRES IN UNIT	TRACT PARTICIPATION IN UNIT	TAX MAP PARCEL ID	TOWNSHIP	COUNTY
35	Unleased Mineral Interest	Robert Dale Giles, heir of the Estate of Robert S. Lewis, deceased*****	28 Township Rd. 281	Steubenville	OH	43952	N	0.00048828	*****0.00217285	*****0.00019091%	41-01430-000	Warren	Jefferson
35	GPOR	Kerry W. Giles, a single man*****	176 Beverly Ave.	Weirton	WV	26062	Y	0.00048828	*****0.00217285	*****0.00019091%	41-01430-000	Warren	Jefferson
35	GPOR	Christy A. Looney and Steven A. Looney, wife and husband*****	5126 State Route 151	Mingo Junction	OH	43938	Y	0.00048828	*****0.00217285	*****0.00019091%	41-01430-000	Warren	Jefferson
35	Unleased Mineral Interest	Shari Suzanne Giles-Divita, heir of the Estate of Robert S. Lewis, deceased, single*****	1528 Sherman St.	Cheswick	PA	15024	N	0.00048828	*****0.00217285	*****0.00019091%	41-01430-000	Warren	Jefferson
35	Unleased Mineral Interest	John Dale Kiaski, heir of the Estate of Robert S. Lewis, deceased*****	6008 Kin Loch Court Cir. NW	Massillon	OH	44646	N	0.00032552	*****0.00144857	*****0.00012727%	41-01430-000	Warren	Jefferson
35	Unleased Mineral Interest	Diane Matics, heir of the Estate of Robert S. Lewis*****	1315 Courtland Rd.	Weirton	WV	26062	N	0.00032552	*****0.00144857	*****0.00012727%	41-01430-000	Warren	Jefferson
35	Unleased Mineral Interest	Denise Rusiecki, heir of the Estate of Robert S. Lewis, deceased*****	54320 Brackin Rd.	Bridgeport	OH	43912	N	0.00032552	*****0.00144857	*****0.00012727%	41-01430-000	Warren	Jefferson
35	GPOR	Helen Jean Harbourt, a single woman*****	PO Box 33	Mt. Pleasant	OH	43939	Y	0.00097656	*****0.00434570	*****0.00038182%	41-01430-000	Warren	Jefferson
35	GPOR	Gilbert Clarke Woodford and Judy A. Woodford, husband and wife*****	5039 Folly Ln.	Indian Land	SC	29707	Y	0.00195313	*****0.00869141	*****0.00076364%	41-01430-000	Warren	Jefferson
35	GPOR	Cynthia L. Miser, a single woman*****	488 S. 6th St.	Steubenville	OH	43952	Y	0.00195313	*****0.00869141	*****0.00076364%	41-01430-000	Warren	Jefferson
35	GPOR	Theresa M. Umlauf and Winfield Umlauf, wife and husband*****	15000 Bridgeway Ln. Unit #208	Fort Myers	FL	33919	Y	0.00390625	*****0.01732821	*****0.00152727%	41-01430-000	Warren	Jefferson
35	GPOR	Cynthia S. Moore, widowed*****	16788 US-62	Beloit	OH	44609	Y	0.00097656	*****0.00434570	*****0.00038182%	41-01430-000	Warren	Jefferson
35	Unleased Mineral Interest	Vaness L. Moore, heir of the Estate of Robert S. Lewis, deceased*****	2902 Manitou Ave	Los Angeles	CA	90031	N	0.00097656	*****0.00434570	*****0.00038182%	41-01430-000	Warren	Jefferson
35	GPOR	Cathy Jean Swanson and Craig A. Swanson, wife and husband*****	2109 Merle Rd.	Salem	OH	44460	Y	0.00097656	*****0.00434570	*****0.00038182%	41-01430-000	Warren	Jefferson
35	GPOR	Debra L. Walker, a single woman*****	417 W. Oregon Avenue	Sebring	OH	44672	Y	0.00097656	*****0.00434570	*****0.00038182%	41-01430-000	Warren	Jefferson
35	GPOR	Linda S. Mock-Hoernke and Roy J. Hoernke Jr., wife and husband*****	3160 S. Tenaya Way	Las Vegas	NV	89117	Y	0.00520833	*****0.02317708	*****0.00203636%	41-01430-000	Warren	Jefferson
35	Unleased Mineral Interest	Rita Ann Bazley, heir of the Estate of Robert S. Lewis, deceased*****	351 Beebe Ave.	Elyria	OH	44035	N	0.00173611	*****0.00772569	*****0.00067879%	41-01430-000	Warren	Jefferson
35	GPOR	Donna K. Bess and William D. Bess, wife and husband*****	369 County Road 3	Rayland	OH	43943	Y	0.00043403	*****0.00193142	*****0.00016970%	41-01430-000	Warren	Jefferson
35	GPOR	Gary L. White, a single man*****	17 Beachley St.	Meyersdale	PA	15552	Y	0.00014468	*****0.00064381	*****0.00005657%	41-01430-000	Warren	Jefferson
35	Unleased Mineral Interest	Daniel A. Nutt, heir of the Estate of Robert S. Lewis, deceased*****	4 Bonita Dr., Apt. 1709	Ponte Vedra Beach	FL	32082	N	0.00014468	*****0.00064381	*****0.00005657%	41-01430-000	Warren	Jefferson
35	GPOR	Gregory A. White, a single man*****	17 Beachley St.	Meyersdale	PA	15552	Y	0.00014468	*****0.00064381	*****0.00005657%	41-01430-000	Warren	Jefferson
35	GPOR	Gerald L. Woods, a single man*****	193 Belden Rd.	Bedford	PA	15522	Y	0.00043403	*****0.00193142	*****0.00016970%	41-01430-000	Warren	Jefferson
35	GPOR	Thomas M. Woods, a single man*****	PO Box 109	Dillonvale	OH	43917	Y	0.00043403	*****0.00193142	*****0.00016970%	41-01430-000	Warren	Jefferson
35	GPOR	Dennis L. Jackson, a widow and not remarried*****	299 North St.	Mt. Pleasant	OH	43939	Y	0.00057870	*****0.00257523	*****0.00022626%	41-01430-000	Warren	Jefferson
35	GPOR	Donald L. Jackson and Donna Jackson, husband and wife*****	113 Park St.	St. Clairsville	OH	43950	Y	0.00057870	*****0.00257523	*****0.00022626%	41-01430-000	Warren	Jefferson
35	GPOR	Nancy Crawford aka Nancy J. Ronevich and Jack Ronevich, wife and husband*****	208 Georgiann Dr.	St. Clairsville	OH	43950	Y	0.00057870	*****0.00257523	*****0.00022626%	41-01430-000	Warren	Jefferson
35	GPOR	Hobart McCue, Jr. and Esther C. McCue, husband and wife*****	1089 Franklin Ave.	Salem	OH	44460	Y	0.00130208	*****0.00579427	*****0.00050909%	41-01430-000	Warren	Jefferson
35	GPOR	Patricia L. Barron and Robert E. Barron, wife and husband*****	5220 Harper Road	Adena	OH	43901	Y	0.00026042	*****0.00115885	*****0.00010182%	41-01430-000	Warren	Jefferson
35	GPOR	Nina R. Sutherland and John D. Sutherland, wife and husband*****	73504 Emerson Road	Dillonvale	OH	43917	Y	0.00026042	*****0.00115885	*****0.00010182%	41-01430-000	Warren	Jefferson
35	GPOR	Beverly J. Marsili, widow*****	301 Orchard Lane	St. Clairsville	OH	43950	Y	0.00026042	*****0.00115885	*****0.00010182%	41-01430-000	Warren	Jefferson
35	Unleased Mineral Interest	Holly B. Donaldson, heir of the Estate of Robert S. Lewis, deceased*****	215 Caroline St.	Spring	TX	77373	N	0.00026042	*****0.00115885	*****0.00010182%	41-01430-000	Warren	Jefferson
35	GPOR	Warren L. McCue, a single man*****	PO Box 127	Mt. Pleasant	OH	43939	Y	0.00026042	*****0.00115885	*****0.00010182%	41-01430-000	Warren	Jefferson
35	GPOR	Charles F. Henry and Sharon M. Henry, husband and wife*****	1416 Grand Ave.	Wellsburg	WV	26070	Y	0.00043403	*****0.00193142	*****0.00016970%	41-01430-000	Warren	Jefferson
35	GPOR	Joseph B. Henry and Geraldine L. Henry, husband and wife*****	8800 Okeechobee Rd. Lot #21	Fort Pierce	FL	34945	Y	0.00043403	*****0.00193142	*****0.00016970%	41-01430-000	Warren	Jefferson
35	GPOR	Patricia M. Urbanski and Joseph J. Urbanski, wife and husband*****	4821 Applewood Rd.	Fort Worth	TX	76133	Y	0.00043403	*****0.00193142	*****0.00016970%	41-01430-000	Warren	Jefferson
35	Unleased Mineral Interest	Lisa Hazelton, heir of the Estate of Robert S. Lewis, deceased*****	4225 Selkirk Ave.	Youngstown	OH	44511	N	0.00065104	*****0.00289714	*****0.00025455%	41-01430-000	Warren	Jefferson
35	Unleased Mineral Interest	Matthew Rutter, heir of the Estate of Robert S. Lewis, deceased*****	802 Stacy Xing	Wheeling	WV	26003	N	0.00065104	*****0.00289714	*****0.00025455%	41-01430-000	Warren	Jefferson
35	Unleased Mineral Interest	George G. Marchbank, heir of the Estate of Robert S. Lewis, deceased*****	5439 Tyro St. NE	Canton	OH	44721	N	0.00052083	*****0.00231771	*****0.00020364%	41-01430-000	Warren	Jefferson
35	Unleased Mineral Interest	Tammy J. Maney, heir of the Estate of Robert S. Lewis, deceased*****	2735 Ivory Rd. NW	Delroy	OH	44620	N	0.00052083	*****0.00231771	*****0.00020364%	41-01430-000	Warren	Jefferson
35	GPOR	Esther V. Marchbank, a single woman*****	12205 Juniper Dr.	Colorado Springs	CO	80908	Y	0.00208333	*****0.00927083	*****0.00081454%	41-01430-000	Warren	Jefferson

Exhibit A-6

All parcels subject to potential ownership claim in the proposed Limestone Run South Unit

TRACT NUMBER	LEASE ID NUMBER	OWNERSHIP DISPUTE PARTIES	ADDRESS	CITY	STATE	ZIP	LEASED Y/N	DECIMAL INTEREST IN TRACT	SURFACE ACRES IN UNIT	TRACT PARTICIPATION IN UNIT	TAX MAP PARCEL ID	TOWNSHIP	COUNTY
35	Unleased Mineral Interest	Diana L. Taylor aka Diana L. Geyer, heir of the Estate of Robert S. Lewis*****	211 Buffington Rd. #2	Fairlawn	OH	43333	N	0.00026042	*****0.00115885	*****0.00010182%	41-01430-000	Warren	Jefferson
35	GPOR	Donna L. Grove and James H. Grove, wife and husband*****	24 N. Liberty St.	Dellroy	OH	44620	Y	0.00026042	*****0.00115885	*****0.00010182%	41-01430-000	Warren	Jefferson
35	GPOR	Jacqueline M. Beamer Thompson and John R. Thompson, wife and husband*****	2672 Genoa Ave. SW	Massillon	OH	44646	Y	0.00026042	*****0.00115885	*****0.00010182%	41-01430-000	Warren	Jefferson
35	GPOR	Louis K. Beamer and Lynn P. Beamer, husband and wife*****	2948 Wood Crest Dr.	Fairlawn	OH	43333	Y	0.00026042	*****0.00115885	*****0.00010182%	41-01430-000	Warren	Jefferson
36	GPOR	Deborah L. Smith, a single woman*****	1615 NW Washington Blvd.	Hamilton	OH	45013	Y	0.05208333	*****0.16875000	*****0.01482655%	41-01431-000	Warren	Jefferson
36	GPOR	Douglas C. Smith, a single man*****	28532 Merridy Avenue	Highland	CA	92346	Y	0.05208333	*****0.16875000	*****0.01482655%	41-01431-000	Warren	Jefferson
36	GPOR	David R. Smith and Donna R. Bacchi-Smith, husband and wife*****	3223 Moss Hammock Wynd	Southport	NC	28461	Y	0.05208333	*****0.16875000	*****0.01482655%	41-01431-000	Warren	Jefferson
36	GPOR	Robin D. Lynn, a single man*****	256 Hayes Avenue NE	Massillon	OH	44646	Y	0.01171875	*****0.03796875	*****0.00333597%	41-01431-000	Warren	Jefferson
36	Unleased Mineral Interest	Katherine Lynn, heir of the Estate of Robert S. Lewis, deceased*****	545 Pearl Chase	Cibolo	TX	78108	N	0.01171875	*****0.03796875	*****0.00333597%	41-01431-000	Warren	Jefferson
36	GPOR	Norma A. Turskey and Darwin G. Turskey, wife and husband*****	3098 Meadowcrest Street NW	Massillon	OH	44647	Y	0.01171875	*****0.03796875	*****0.00333597%	41-01431-000	Warren	Jefferson
36	GPOR	Patricia S. Lynn, a single woman*****	4450 McCullough Road	Mims	FL	32754	Y	0.01171875	*****0.03796875	*****0.00333597%	41-01431-000	Warren	Jefferson
36	GPOR	Robert H. Lynn, a single man*****	6043 Shipslanding Avenue NW	Canton	OH	44718	Y	0.03515625	*****0.11390625	*****0.01000792%	41-01431-000	Warren	Jefferson
36	GPOR	Richard T. Lynn, a single man*****	11631 Corundite St NW	Massillon	OH	44647	Y	0.01171875	*****0.03796875	*****0.00333597%	41-01431-000	Warren	Jefferson
36	GPOR	Ronald N. Lynn, a single man*****	PO Box 77	Dillonvale	OH	43917	Y	0.01171875	*****0.03796875	*****0.00333597%	41-01431-000	Warren	Jefferson
36	GPOR	Raymond S. Lynn and Cynthia A. Lynn, husband and wife*****	849 17th Street NW	Massillon	OH	44647	Y	0.01171875	*****0.03796875	*****0.00333597%	41-01431-000	Warren	Jefferson
36	GPOR	Rodney B. Lynn, a single man*****	115 Maplecrest Street SW	North Canton	OH	44720	Y	0.01171875	*****0.03796875	*****0.00333597%	41-01431-000	Warren	Jefferson
36	GPOR	Vicki S. Horvath and Terry L. Horvath, wife and husband*****	11631 Corundite St NW	Massillon	OH	44647	Y	0.01171875	*****0.03796875	*****0.00333597%	41-01431-000	Warren	Jefferson
36	GPOR	Mary T. Neel, a single woman*****	2202 McCollum Road	Youngstown	OH	44509	Y	0.07031250	*****0.22781250	*****0.02001584%	41-01431-000	Warren	Jefferson
36	Unleased Mineral Interest	Douglas Neal Hamilton, heir of the Estate of Robert S. Lewis, deceased*****	142 S. Whitney St.	Youngstown	OH	44509	N	0.07031250	*****0.22781250	*****0.02001584%	41-01431-000	Warren	Jefferson
36	GPOR	Laura S. Mastroianni and Gerard P. Mastroianni, wife and husband*****	457 Overlook Drive	Alliance	OH	44601	Y	0.00023148	*****0.00075000	*****0.00006590%	41-01431-000	Warren	Jefferson
36	GPOR	Melissa Ann Tripp and Dale Tripp, wife and husband*****	46 N. Huron Ave.	Columbus	OH	43204	Y	0.00023148	*****0.00075000	*****0.00006590%	41-01431-000	Warren	Jefferson
36	GPOR	Sandra L. Marchbank, a single woman*****	3908 Crestwood St. NW	Canton	OH	44708	Y	0.00023148	*****0.00075000	*****0.00006590%	41-01431-000	Warren	Jefferson
36	GPOR	Robert S. Marchbank, a single man*****	3908 Crestwood St. NW	Canton	OH	44708	Y	0.00034722	*****0.00112500	*****0.00009884%	41-01431-000	Warren	Jefferson
36	GPOR	James H. Young and Deborah M. Young, husband and wife*****	14418 Awbrey Patent Dr.	Centerville	VA	20120	Y	0.00520833	*****0.01687500	*****0.00148265%	41-01431-000	Warren	Jefferson
36	Unleased Mineral Interest	Beverly A. DeTorio, heir of the Estate of Robert S. Lewis, deceased*****	224 E. Slingluff Ave.	Dover	OH	44622	N	0.00065104	*****0.00210938	*****0.00018533%	41-01431-000	Warren	Jefferson
36	Unleased Mineral Interest	James E. D'Anniballe, heir of the Estate of Robert S. Lewis, deceased*****	101 Auxiliary Dr. Unit H1	Bellevue	OH	44811	N	0.00065104	*****0.00210938	*****0.00018533%	41-01431-000	Warren	Jefferson
36	Unleased Mineral Interest	William E. D'Anniballe, heir of the Estate of Robert S. Lewis, deceased*****	161 4th St. SE	Brewster	OH	44613	N	0.00065104	*****0.00210938	*****0.00018533%	41-01431-000	Warren	Jefferson
36	Unleased Mineral Interest	Annette Marie Moder aka Anna Ramsey aka Annette Marie Ramsey, heir of the Estate of Robert S. Lewis, deceased*****	11843 Carter Grove Ln.	Loveland	OH	45140	N	0.00032552	*****0.00105469	*****0.00009267%	41-01431-000	Warren	Jefferson
36	GPOR	Amy S. Kovach, a single woman*****	7590 Bimeler Drive	Zoarville	OH	44656	Y	0.00032552	*****0.00105469	*****0.00009267%	41-01431-000	Warren	Jefferson
36	Unleased Mineral Interest	Jill M. Fouts, heir of the Estate of Robert S. Lewis, deceased*****	1800 Barlow Rd.	Hudson	OH	44236	N	0.00260417	*****0.00843750	*****0.00074133%	41-01431-000	Warren	Jefferson
36	GPOR	Bonnie J. Gravill Humphrey, a single woman*****	43401 SE 76th St.	Snoqualmie	WA	90865	Y	0.00195313	*****0.00632813	*****0.00055600%	41-01431-000	Warren	Jefferson
36	GPOR	Nanci J. Gravill, a single woman*****	9233 Independence Blvd. Apt #309	Cleveland	OH	44130	Y	0.00195313	*****0.00632813	*****0.00055600%	41-01431-000	Warren	Jefferson
36	GPOR	Linda R. Brule and Paul C. Brule, wife and husband*****	3508 Gary Drive	Plano	TX	75023	Y	0.00130208	*****0.00421875	*****0.00037066%	41-01431-000	Warren	Jefferson
36	GPOR	William C. Krueger and Janice H. Krueger, husband and wife*****	5 Greens Ct.	Frisco	TX	75034	Y	0.00130208	*****0.00421875	*****0.00037066%	41-01431-000	Warren	Jefferson
36	GPOR	Robert L. Krueger and Linda J. Krueger, husband and wife*****	47 Barkwood Ln.	Spencerport	NY	1559	Y	0.00130208	*****0.00421875	*****0.00037066%	41-01431-000	Warren	Jefferson
36	Unleased Mineral Interest	The heirs of the Estate of Edith Moore Orr aka Edith M. Moore, deceased, heir of the Estate of Robert S. Lewis, deceased*****	Undetermined	Undetermined	Undetermined	Undetermined	N	0.00390625	*****0.01265625	*****0.00111199%	41-01431-000	Warren	Jefferson
36	GPOR	Edwin W. Moore and Shirley J. Moore, married*****	146 E. South Street	Cadiz	OH	43907	Y	0.00097656	*****0.00316406	*****0.00027800%	41-01431-000	Warren	Jefferson
36	GPOR	Timothy L. Young and Deborah L. Young, husband and wife*****	1036 Oakwood Ave. N.E.	Massillon	OH	44646	Y	0.00024414	*****0.00079102	*****0.00006950%	41-01431-000	Warren	Jefferson
36	GPOR	Debra E. Orphanides and Carl H. Orphanides, wife and husband*****	400 N. Lynnwood Dr.	Magnolia	OH	44613	Y	0.00024414	*****0.00079102	*****0.00006950%	41-01431-000	Warren	Jefferson
36	Unleased Mineral Interest	Jonathan Young, Devisee of Lois Young*****	441 Walhonding St. N.E.	Brewster	OH	44613	N	0.00024414	*****0.00079102	*****0.00006950%	41-01431-000	Warren	Jefferson
36	Unleased Mineral Interest	Dawn Schroeder, Devisee of Lois Young*****	1227 Borden Ave. S.W.	Massillon	OH	44647	N	0.00024414	*****0.00079102	*****0.00006950%	41-01431-000	Warren	Jefferson
36	GPOR	Scott E. Mason, a single man*****	2410 10th St. SW	Canton	OH	44710	Y	0.00024414	*****0.00079102	*****0.00006950%	41-01431-000	Warren	Jefferson
36	GPOR	Lorraine M. Bell and Keith W. Bell, wife and husband*****	1135 Roslyn Ave. SW	Canton	OH	44710	Y	0.00024414	*****0.00079102	*****0.00006950%	41-01431-000	Warren	Jefferson
36	GPOR	Jody A. Richmond and Scott A. Richmond, wife and husband*****	1202 Hawthorne Ave. SW	Canton	OH	44710	Y	0.00024414	*****0.00079102	*****0.00006950%	41-01431-000	Warren	Jefferson
36	GPOR	Daniel D. Mason and Stacy M. Mason, husband and wife*****	2914 3rd St. NW	Canton	OH	44708	Y	0.00024414	*****0.00079102	*****0.00006950%	41-01431-000	Warren	Jefferson

Exhibit A-6

All parcels subject to potential ownership claim in the proposed Limestone Run South Unit

TRACT NUMBER	LEASE ID NUMBER	OWNERSHIP DISPUTE PARTIES	ADDRESS	CITY	STATE	ZIP	LEASED Y/N	DECIMAL INTEREST IN TRACT	SURFACE ACRES IN UNIT	TRACT PARTICIPATION IN UNIT	TAX MAP PARCEL ID	TOWNSHIP	COUNTY
36	GPOR	Billy J. Shearer, a single man*****	381 Middle Creek Rd.	Triadelphia	WV	26059	Y	0.00097656	*****0.00316406	*****0.00027800%	41-01431-000	Warren	Jefferson
36	Unleased Mineral Interest	Robert Dale Giles, heir of the Estate of Robert S. Lewis, deceased*****	28 Township Rd. 281	Steubenville	OH	43952	N	0.00048828	*****0.00158203	*****0.00013900%	41-01431-000	Warren	Jefferson
36	GPOR	Kerry W. Giles, a single man*****	176 Beverly Ave.	Weirton	WV	26062	Y	0.00048828	*****0.00158203	*****0.00013900%	41-01431-000	Warren	Jefferson
36	GPOR	Christy A. Looney and Steven A. Looney, wife and husband*****	5126 State Route 151	Mingo Junction	OH	43938	Y	0.00048828	*****0.00158203	*****0.00013900%	41-01431-000	Warren	Jefferson
36	Unleased Mineral Interest	Shari Suzanne Giles-Divita, heir of the Estate of Robert S. Lewis, deceased, single*****	1528 Sherman St.	Cheswick	PA	15024	N	0.00048828	*****0.00158203	*****0.00013900%	41-01431-000	Warren	Jefferson
36	Unleased Mineral Interest	John Dale Kiaski, heir of the Estate of Robert S. Lewis, deceased*****	6008 Kin Loch Court Cir. NW	Massillon	OH	44646	N	0.00032552	*****0.00105469	*****0.00009267%	41-01431-000	Warren	Jefferson
36	Unleased Mineral Interest	Diane Matics, heir of the Estate of Robert S. Lewis*****	1315 Courtland Rd.	Weirton	WV	26062	N	0.00032552	*****0.00105469	*****0.00009267%	41-01431-000	Warren	Jefferson
36	Unleased Mineral Interest	Denise Rusiecki, heir of the Estate of Robert S. Lewis, deceased*****	54320 Brackin Rd.	Bridgeport	OH	43912	N	0.00032552	*****0.00105469	*****0.00009267%	41-01431-000	Warren	Jefferson
36	GPOR	Helen Jean Harbourn, a single woman*****	PO Box 33	Mt. Pleasant	OH	43939	Y	0.00097656	*****0.00316406	*****0.00027800%	41-01431-000	Warren	Jefferson
36	GPOR	Gilbert Clarke Woodford and Judy A. Woodford, husband and wife*****	5039 Folly Ln.	Indian Land	SC	29707	Y	0.00195313	*****0.00632813	*****0.00055600%	41-01431-000	Warren	Jefferson
36	GPOR	Cynthia L. Miser, a single woman*****	488 S. 6th St.	Steubenville	OH	43952	Y	0.00195313	*****0.00632813	*****0.00055600%	41-01431-000	Warren	Jefferson
36	GPOR	Theresa M. Umlauf and Winfield Umlauf, wife and husband*****	15000 Bridgeway Ln. Unit #208	Fort Myers	FL	33919	Y	0.00390625	*****0.01265625	*****0.00111999%	41-01431-000	Warren	Jefferson
36	GPOR	Cynthia S. Moore, widowed*****	16788 US-62	Beloit	OH	44609	Y	0.00097656	*****0.00316406	*****0.00027800%	41-01431-000	Warren	Jefferson
36	Unleased Mineral Interest	Vaness L. Moore, heir of the Estate of Robert S. Lewis, deceased*****	2902 Manitou Ave	Los Angeles	CA	90031	N	0.00097656	*****0.00316406	*****0.00027800%	41-01431-000	Warren	Jefferson
36	GPOR	Cathy Jean Swanson and Craig A. Swanson, wife and husband*****	2109 Merle Rd.	Salem	OH	44460	Y	0.00097656	*****0.00316406	*****0.00027800%	41-01431-000	Warren	Jefferson
36	GPOR	Debra L. Walker, a single woman*****	417 W. Oregon Avenue	Sebring	OH	44672	Y	0.00097656	*****0.00316406	*****0.00027800%	41-01431-000	Warren	Jefferson
36	GPOR	Linda S. Mock-Hoernke and Roy J. Hoernke Jr., wife and husband*****	3160 S. Tenaya Way	Las Vegas	NV	89117	Y	0.00520833	*****0.01687500	*****0.00148265%	41-01431-000	Warren	Jefferson
36	Unleased Mineral Interest	Rita Ann Bazley, heir of the Estate of Robert S. Lewis, deceased*****	351 Beebe Ave.	Elyria	OH	44035	N	0.00173611	*****0.00562500	*****0.00049422%	41-01431-000	Warren	Jefferson
36	GPOR	Donna K. Bess and William D. Bess, wife and husband*****	369 County Road 3	Rayland	OH	43943	Y	0.00043403	*****0.00140625	*****0.00012355%	41-01431-000	Warren	Jefferson
36	GPOR	Gary L. White, a single man*****	17 Beachley St.	Meyersdale	PA	15552	Y	0.00014468	*****0.00046875	*****0.00004118%	41-01431-000	Warren	Jefferson
36	Unleased Mineral Interest	Daniel A. Nutt, heir of the Estate of Robert S. Lewis, deceased*****	4 Bonita Dr., Apt. 1709	Ponte Vedra Beach	FL	32082	N	0.00014468	*****0.00046875	*****0.00004118%	41-01431-000	Warren	Jefferson
36	GPOR	Gregory A. White, a single man*****	17 Beachley St.	Meyersdale	PA	15552	Y	0.00014468	*****0.00046875	*****0.00004118%	41-01431-000	Warren	Jefferson
36	GPOR	Gerald L. Woods, a single man*****	193 Belden Rd.	Bedford	PA	15522	Y	0.00043403	*****0.00140625	*****0.00012355%	41-01431-000	Warren	Jefferson
36	GPOR	Thomas M. Woods, a single man*****	PO Box 109	Dillonvale	OH	43917	Y	0.00043403	*****0.00140625	*****0.00012355%	41-01431-000	Warren	Jefferson
36	GPOR	Dennis L. Jackson, a widow and not remarried*****	299 North St.	Mt. Pleasant	OH	43939	Y	0.00057870	*****0.00187500	*****0.00016474%	41-01431-000	Warren	Jefferson
36	GPOR	Donald L. Jackson and Donna Jackson, husband and wife*****	113 Park St.	St. Clairsville	OH	43950	Y	0.00057870	*****0.00187500	*****0.00016474%	41-01431-000	Warren	Jefferson
36	GPOR	Nancy Crawford aka Nancy J. Ronevich and Jack Ronevich, wife and husband*****	208 Georgiann Dr.	St. Clairsville	OH	43950	Y	0.00057870	*****0.00187500	*****0.00016474%	41-01431-000	Warren	Jefferson
36	GPOR	Hobart McCue, Jr. and Esther C. McCue, husband and wife*****	1089 Franklin Ave.	Salem	OH	44460	Y	0.00130208	*****0.00421875	*****0.00037066%	41-01431-000	Warren	Jefferson
36	GPOR	Patricia L. Barron and Robert E. Barron, wife and husband*****	5220 Harper Road	Adena	OH	43901	Y	0.00026042	*****0.00084375	*****0.00007413%	41-01431-000	Warren	Jefferson
36	GPOR	Nina R. Sutherland and John D. Sutherland, wife and husband*****	73504 Emerson Road	Dillonvale	OH	43917	Y	0.00026042	*****0.00084375	*****0.00007413%	41-01431-000	Warren	Jefferson
36	GPOR	Beverly J. Marsili, widow*****	301 Orchard Lane	St. Clairsville	OH	43950	Y	0.00026042	*****0.00084375	*****0.00007413%	41-01431-000	Warren	Jefferson
36	Unleased Mineral Interest	Holly B. Donaldson, heir of the Estate of Robert S. Lewis, deceased*****	215 Caroline St.	Spring	TX	77373	N	0.00026042	*****0.00084375	*****0.00007413%	41-01431-000	Warren	Jefferson
36	GPOR	Warren L. McCue, a single man*****	PO Box 127	Mt. Pleasant	OH	43939	Y	0.00026042	*****0.00084375	*****0.00007413%	41-01431-000	Warren	Jefferson
36	GPOR	Charles F. Henry and Sharon M. Henry, husband and wife*****	1416 Grand Ave.	Wellsburg	WV	26070	Y	0.00043403	*****0.00140625	*****0.00012355%	41-01431-000	Warren	Jefferson
36	GPOR	Joseph B. Henry and Geraldine L. Henry, husband and wife*****	8800 Okeechobee Rd. Lot #21	Fort Pierce	FL	34945	Y	0.00043403	*****0.00140625	*****0.00012355%	41-01431-000	Warren	Jefferson
36	GPOR	Patricia M. Urbanski and Joseph J. Urbanski, wife and husband*****	4821 Applewood Rd.	Fort Worth	TX	76133	Y	0.00043403	*****0.00140625	*****0.00012355%	41-01431-000	Warren	Jefferson
36	Unleased Mineral Interest	Lisa Hazelton, heir of the Estate of Robert S. Lewis, deceased*****	4225 Selkirk Ave.	Youngstown	OH	44511	N	0.00065104	*****0.00210938	*****0.00018533%	41-01431-000	Warren	Jefferson
36	Unleased Mineral Interest	Matthew Rutter, heir of the Estate of Robert S. Lewis, deceased*****	802 Stacy Xing	Wheeling	WV	26003	N	0.00065104	*****0.00210938	*****0.00018533%	41-01431-000	Warren	Jefferson
36	Unleased Mineral Interest	George G. Marchbank, heir of the Estate of Robert S. Lewis, deceased*****	5439 Tyro St. NE	Canton	OH	44721	N	0.00052083	*****0.00168750	*****0.00014827%	41-01431-000	Warren	Jefferson
36	Unleased Mineral Interest	Tammy J. Maney, heir of the Estate of Robert S. Lewis, deceased*****	2735 Ivory Rd. NW	Delroy	OH	44620	N	0.00052083	*****0.00168750	*****0.00014827%	41-01431-000	Warren	Jefferson
36	GPOR	Esther V. Marchbank, a single woman*****	12205 Juniper Dr.	Colorado Springs	CO	80908	Y	0.00208333	*****0.00675000	*****0.00059306%	41-01431-000	Warren	Jefferson

Exhibit A-6

All parcels subject to potential ownership claim in the proposed Limestone Run South Unit

TRACT NUMBER	LEASE ID NUMBER	OWNERSHIP DISPUTE PARTIES	ADDRESS	CITY	STATE	ZIP	LEASED Y/N	DECIMAL INTEREST IN TRACT	SURFACE ACRES IN UNIT	TRACT PARTICIPATION IN UNIT	TAX MAP PARCEL ID	TOWNSHIP	COUNTY
36	Unleased Mineral Interest	Diana L. Taylor aka Diana L. Geyer, heir of the Estate of Robert S. Lewis*****	211 Buffington Rd. #2	Fairlawn	OH	43333	N	0.00026042	*****0.00084375	*****0.00007413%	41-01431-000	Warren	Jefferson
36	GPOR	Donna L. Grove and James H. Grove, wife and husband*****	24 N. Liberty St.	Dellroy	OH	44620	Y	0.00026042	*****0.00084375	*****0.00007413%	41-01431-000	Warren	Jefferson
36	GPOR	Jacqueline M. Beamer Thompson and John R. Thompson, wife and husband*****	2672 Genoa Ave. SW	Massillon	OH	44646	Y	0.00026042	*****0.00084375	*****0.00007413%	41-01431-000	Warren	Jefferson
36	GPOR	Louis K. Beamer and Lynn P. Beamer, husband and wife*****	2948 Wood Crest Dr.	Fairlawn	OH	43333	Y	0.00026042	*****0.00084375	*****0.00007413%	41-01431-000	Warren	Jefferson
37B	GPOR Non-Conforming	Loretta Torok f/k/a Loretta L. Faldowski and Daniel Torok a/k/a Daniel W. Torok, husband and wife, for their joint lives, remainder to the survivor of them*****	6301 County Road 15	Rayland	OH	43943	Y	1.00000000	*****2.14800000	*****0.18872550%	41-00982-000	Warren	Jefferson
41	GPOR	Deborah L. Smith, a single woman*****	1615 NW Washington Blvd.	Hamilton	OH	45013	Y	0.05208333	*****1.27239583	*****0.11179401%	41-00468-000	Warren	Jefferson
41	GPOR	Douglas C. Smith, a single man*****	28532 Merridy Avenue	Highland	CA	92346	Y	0.05208333	*****1.27239583	*****0.11179401%	41-00468-000	Warren	Jefferson
41	GPOR	David R. Smith and Donna R. Bacchi-Smith, husband and wife*****	3223 Moss Hammock Wynd	Southport	NC	28461	Y	0.05208333	*****1.27239583	*****0.11179401%	41-00468-000	Warren	Jefferson
41	GPOR	Robin D. Lynn, a single man*****	256 Hayes Avenue NE	Massillon	OH	44646	Y	0.01171875	*****0.28628906	*****0.02515365%	41-00468-000	Warren	Jefferson
41	Unleased Mineral Interest	Katherine Lynn, heir of the Estate of Robert S. Lewis, deceased*****	545 Pearl Chase	Cibolo	TX	78108	N	0.01171875	*****0.28628906	*****0.02515365%	41-00468-000	Warren	Jefferson
41	GPOR	Norma A. Turskey and Darwin G. Turskey, wife and husband*****	3098 Meadowcrest Street NW	Massillon	OH	44647	Y	0.01171875	*****0.28628906	*****0.02515365%	41-00468-000	Warren	Jefferson
41	GPOR	Patricia S. Lynn, a single woman*****	4450 McCullough Road	Mims	FL	32754	Y	0.01171875	*****0.28628906	*****0.02515365%	41-00468-000	Warren	Jefferson
41	GPOR	Robert H. Lynn, a single man*****	6043 Shiplanding Avenue NW	Canton	OH	44718	Y	0.03515625	*****0.85886719	*****0.07546096%	41-00468-000	Warren	Jefferson
41	GPOR	Richard T. Lynn, a single man*****	11631 Corundite St NW	Massillon	OH	44647	Y	0.01171875	*****0.28628906	*****0.02515365%	41-00468-000	Warren	Jefferson
41	GPOR	Ronald N. Lynn, a single man*****	PO Box 77	Dillonvale	OH	43917	Y	0.01171875	*****0.28628906	*****0.02515365%	41-00468-000	Warren	Jefferson
41	GPOR	Raymond S. Lynn and Cynthia A. Lynn, husband and wife*****	849 17th Street NW	Massillon	OH	44647	Y	0.01171875	*****0.28628906	*****0.02515365%	41-00468-000	Warren	Jefferson
41	GPOR	Rodney B. Lynn, a single man*****	115 Maplecrest Street SW	North Canton	OH	44720	Y	0.01171875	*****0.28628906	*****0.02515365%	41-00468-000	Warren	Jefferson
41	GPOR	Vicki S. Horvath and Terry L. Horvath, wife and husband*****	11631 Corundite St NW	Massillon	OH	44647	Y	0.01171875	*****0.28628906	*****0.02515365%	41-00468-000	Warren	Jefferson
41	GPOR	Mary T. Neel, a single woman*****	2202 McCollum Road	Youngstown	OH	44509	Y	0.07031250	*****1.71773438	*****0.15092191%	41-00468-000	Warren	Jefferson
41	Unleased Mineral Interest	Douglas Neal Hamilton, heir of the Estate of Robert S. Lewis, deceased*****	142 S. Whitney St.	Youngstown	OH	44509	N	0.07031250	*****1.71773438	*****0.15092191%	41-00468-000	Warren	Jefferson
41	GPOR	Laura S. Mastroianni and Gerard P. Mastroianni, wife and husband*****	457 Overlook Drive	Alliance	OH	44601	Y	0.00023148	*****0.00565509	*****0.00049686%	41-00468-000	Warren	Jefferson
41	GPOR	Melissa Ann Tripp and Dale Tripp, wife and husband*****	46 N. Huron Ave.	Columbus	OH	43204	Y	0.00023148	*****0.00565509	*****0.00049686%	41-00468-000	Warren	Jefferson
41	GPOR	Sandra L. Marchbank, a single woman*****	3908 Crestwood St. NW	Canton	OH	44708	Y	0.00023148	*****0.00565509	*****0.00049686%	41-00468-000	Warren	Jefferson
41	GPOR	Robert S. Marchbank, a single man*****	3908 Crestwood St. NW	Canton	OH	44708	Y	0.00034722	*****0.00848264	*****0.00074529%	41-00468-000	Warren	Jefferson
41	GPOR	James H. Young and Deborah M. Young, husband and wife*****	14418 Awbrey Patent Dr.	Centerville	VA	20120	Y	0.00520833	*****0.12723958	*****0.01117940%	41-00468-000	Warren	Jefferson
41	Unleased Mineral Interest	Beverly A. DeTorio, heir of the Estate of Robert S. Lewis, deceased*****	224 E. Slingluff Ave.	Dover	OH	44622	N	0.00065104	*****0.01590495	*****0.00139743%	41-00468-000	Warren	Jefferson
41	Unleased Mineral Interest	James E. D'Anniballe, heir of the Estate of Robert S. Lewis, deceased*****	101 Auxiliary Dr. Unit H1	Bellevue	OH	44811	N	0.00065104	*****0.01590495	*****0.00139743%	41-00468-000	Warren	Jefferson
41	Unleased Mineral Interest	William E. D'Anniballe, heir of the Estate of Robert S. Lewis, deceased*****	161 4th St. SE	Brewster	OH	44613	N	0.00065104	*****0.01590495	*****0.00139743%	41-00468-000	Warren	Jefferson
41	Unleased Mineral Interest	Annette Marie Moder aka Anna Ramsey aka Annette Marie Ramsey, heir of the Estate of Robert S. Lewis, deceased*****	11843 Carter Grove Ln.	Loveland	OH	45140	N	0.00032552	*****0.00795247	*****0.00069871%	41-00468-000	Warren	Jefferson
41	GPOR	Amy S. Kovach, a single woman*****	7590 Bimeler Drive	Zoarville	OH	44656	Y	0.00032552	*****0.00795247	*****0.00069871%	41-00468-000	Warren	Jefferson
41	Unleased Mineral Interest	Jill M. Fouts, heir of the Estate of Robert S. Lewis, deceased*****	1800 Barlow Rd.	Hudson	OH	44236	N	0.00260417	*****0.06361979	*****0.00558970%	41-00468-000	Warren	Jefferson
41	GPOR	Bonnie J. Gravill Humphrey, a single woman*****	43401 SE 76th St.	Snoqualmie	WA	90865	Y	0.00195313	*****0.04771484	*****0.00419228%	41-00468-000	Warren	Jefferson
41	GPOR	Nanci J. Gravill, a single woman*****	9233 Independence Blvd. Apt #309	Cleveland	OH	44130	Y	0.00195313	*****0.04771484	*****0.00419228%	41-00468-000	Warren	Jefferson
41	GPOR	Linda R. Brule and Paul C. Brule, wife and husband*****	3508 Gary Drive	Plano	TX	75023	Y	0.00130208	*****0.03180990	*****0.00279485%	41-00468-000	Warren	Jefferson
41	GPOR	William C. Krueger and Janice H. Krueger, husband and wife*****	5 Greens Ct.	Frisco	TX	75034	Y	0.00130208	*****0.03180990	*****0.00279485%	41-00468-000	Warren	Jefferson
41	GPOR	Robert L. Krueger and Linda J. Krueger, husband and wife*****	47 Barkwood Ln.	Spencerport	NY	1559	Y	0.00130208	*****0.03180990	*****0.00279485%	41-00468-000	Warren	Jefferson
41	Unleased Mineral Interest	The heirs of the Estate of Edith Moore Orr aka Edith M. Moore, deceased, heir of the Estate of Robert S. Lewis, deceased*****	Undetermined	Undetermined	Undetermined	Undetermined	N	0.00390625	*****0.09542969	*****0.00838455%	41-00468-000	Warren	Jefferson
41	GPOR	Edwin W. Moore and Shirley J. Moore, married*****	146 E. South Street	Cadiz	OH	43907	Y	0.00097656	*****0.02385742	*****0.00209614%	41-00468-000	Warren	Jefferson
41	GPOR	Timothy L. Young and Deborah L. Young, husband and wife*****	1036 Oakwood Ave. N.E.	Massillon	OH	44646	Y	0.00024414	*****0.00596436	*****0.00052403%	41-00468-000	Warren	Jefferson
41	GPOR	Debra E. Orphanides and Carl H. Orphanides, wife and husband*****	400 N. Lynnwood Dr.	Magnolia	OH	44613	Y	0.00024414	*****0.00596436	*****0.00052403%	41-00468-000	Warren	Jefferson
41	Unleased Mineral Interest	Jonathan Young, Devisee of Lois Young*****	441 Walhonding St. N.E.	Brewster	OH	44613	N	0.00024414	*****0.00596436	*****0.00052403%	41-00468-000	Warren	Jefferson
41	Unleased Mineral Interest	Dawn Schroeder, Devisee of Lois Young*****	1227 Borden Ave. S.W.	Massillon	OH	44647	N	0.00024414	*****0.00596436	*****0.00052403%	41-00468-000	Warren	Jefferson
41	GPOR	Scott E. Mason, a single man*****	2410 10th St. SW	Canton	OH	44710	Y	0.00024414	*****0.00596436	*****0.00052403%	41-00468-000	Warren	Jefferson

Exhibit A-6

All parcels subject to potential ownership claim in the proposed Limestone Run South Unit

TRACT NUMBER	LEASE ID NUMBER	OWNERSHIP DISPUTE PARTIES	ADDRESS	CITY	STATE	ZIP	LEASED Y/N	DECIMAL INTEREST IN TRACT	SURFACE ACRES IN UNIT	TRACT PARTICIPATION IN UNIT	TAX MAP PARCEL ID	TOWNSHIP	COUNTY
41	GPOR	Lorraine M. Bell and Keith W. Bell, wife and husband*****	1135 Roslyn Ave. SW	Canton	OH	44710	Y	0.00024414	*****0.00596436	*****0.00052403%	41-00468-000	Warren	Jefferson
41	GPOR	Jody A. Richmond and Scott A. Richmond, wife and husband*****	1202 Hawthorne Ave. SW	Canton	OH	44710	Y	0.00024414	*****0.00596436	*****0.00052403%	41-00468-000	Warren	Jefferson
41	GPOR	Daniel D. Mason and Stacy M. Mason, husband and wife*****	2914 3rd St. NW	Canton	OH	44708	Y	0.00024414	*****0.00596436	*****0.00052403%	41-00468-000	Warren	Jefferson
41	GPOR	Billy J. Shearer, a single man*****	381 Middle Creek Rd.	Triadelphia	WV	26059	Y	0.00097656	*****0.02385742	*****0.00209614%	41-00468-000	Warren	Jefferson
41	Unleased Mineral Interest	Robert Dale Giles, heir of the Estate of Robert S. Lewis, deceased*****	28 Township Rd. 281	Steubenville	OH	43952	N	0.00048828	*****0.01192871	*****0.00104807%	41-00468-000	Warren	Jefferson
41	GPOR	Kerry W. Giles, a single man*****	176 Beverly Ave.	Weirton	WV	26062	Y	0.00048828	*****0.01192871	*****0.00104807%	41-00468-000	Warren	Jefferson
41	GPOR	Christy A. Looney and Steven A. Looney, wife and husband*****	5126 State Route 151	Mingo Junction	OH	43938	Y	0.00048828	*****0.01192871	*****0.00104807%	41-00468-000	Warren	Jefferson
41	Unleased Mineral Interest	Shari Suzanne Giles-Divita, heir of the Estate of Robert S. Lewis, deceased, single*****	1528 Sherman St.	Cheswick	PA	15024	N	0.00048828	*****0.01192871	*****0.00104807%	41-00468-000	Warren	Jefferson
41	Unleased Mineral Interest	John Dale Kiaski, heir of the Estate of Robert S. Lewis, deceased*****	6008 Kin Loch Court Cir. NW	Massillon	OH	44646	N	0.00032552	*****0.00795247	*****0.00069871%	41-00468-000	Warren	Jefferson
41	Unleased Mineral Interest	Diane Matics, heir of the Estate of Robert S. Lewis*****	1315 Courtland Rd.	Weirton	WV	26062	N	0.00032552	*****0.00795247	*****0.00069871%	41-00468-000	Warren	Jefferson
41	Unleased Mineral Interest	Denise Rusiecki, heir of the Estate of Robert S. Lewis, deceased*****	54320 Brackin Rd.	Bridgeport	OH	43912	N	0.00032552	*****0.00795247	*****0.00069871%	41-00468-000	Warren	Jefferson
41	GPOR	Helen Jean Harbourt, a single woman*****	PO Box 33	Mt. Pleasant	OH	43939	Y	0.00097656	*****0.02385742	*****0.00209614%	41-00468-000	Warren	Jefferson
41	GPOR	Gilbert Clarke Woodford and Judy A. Woodford, husband and wife*****	5039 Folly Ln.	Indian Land	SC	29707	Y	0.00195313	*****0.04771484	*****0.00419228%	41-00468-000	Warren	Jefferson
41	GPOR	Cynthia L. Miser, a single woman*****	488 S. 6th St.	Steubenville	OH	43952	Y	0.00195313	*****0.04771484	*****0.00419228%	41-00468-000	Warren	Jefferson
41	GPOR	Theresa M. Umlauf and Winfield Umlauf, wife and husband*****	15000 Bridgeway Ln. Unit #208	Fort Myers	FL	33919	Y	0.00390625	*****0.09542969	*****0.00838455%	41-00468-000	Warren	Jefferson
41	GPOR	Cynthia S. Moore, widowed*****	16788 US-62	Beloit	OH	44609	Y	0.00097656	*****0.02385742	*****0.00209614%	41-00468-000	Warren	Jefferson
41	Unleased Mineral Interest	Vaness L. Moore, heir of the Estate of Robert S. Lewis, deceased*****	2902 Manitou Ave	Los Angeles	CA	90031	N	0.00097656	*****0.02385742	*****0.00209614%	41-00468-000	Warren	Jefferson
41	GPOR	Cathy Jean Swanson and Craig A. Swanson, wife and husband*****	2109 Merle Rd.	Salem	OH	44460	Y	0.00097656	*****0.02385742	*****0.00209614%	41-00468-000	Warren	Jefferson
41	GPOR	Debra L. Walker, a single woman*****	417 W. Oregon Avenue	Sebring	OH	44672	Y	0.00097656	*****0.02385742	*****0.00209614%	41-00468-000	Warren	Jefferson
41	GPOR	Linda S. Mock-Hoernke and Roy J. Hoernke Jr., wife and husband*****	3160 S. Tenaya Way	Las Vegas	NV	89117	Y	0.00520833	*****0.12723958	*****0.01117940%	41-00468-000	Warren	Jefferson
41	Unleased Mineral Interest	Rita Ann Bazley, heir of the Estate of Robert S. Lewis, deceased*****	351 Beebe Ave.	Elyria	OH	44035	N	0.00173611	*****0.04241319	*****0.00372647%	41-00468-000	Warren	Jefferson
41	GPOR	Donna K. Bess and William D. Bess, wife and husband*****	369 County Road 3	Rayland	OH	43943	Y	0.00043403	*****0.01060330	*****0.00093162%	41-00468-000	Warren	Jefferson
41	GPOR	Gary L. White, a single man*****	17 Beachley St.	Meyersdale	PA	15552	Y	0.00014468	*****0.00353443	*****0.00031054%	41-00468-000	Warren	Jefferson
41	Unleased Mineral Interest	Daniel A. Nutt, heir of the Estate of Robert S. Lewis, deceased*****	4 Bonita Dr., Apt. 1709	Ponte Vedra Beach	FL	32082	N	0.00014468	*****0.00353443	*****0.00031054%	41-00468-000	Warren	Jefferson
41	GPOR	Gregory A. White, a single man*****	17 Beachley St.	Meyersdale	PA	15552	Y	0.00014468	*****0.00353443	*****0.00031054%	41-00468-000	Warren	Jefferson
41	GPOR	Gerald L. Woods, a single man*****	193 Belden Rd.	Bedford	PA	15522	Y	0.00043403	*****0.01060330	*****0.00093162%	41-00468-000	Warren	Jefferson
41	GPOR	Thomas M. Woods, a single man*****	PO Box 109	Dillonvale	OH	43917	Y	0.00043403	*****0.01060330	*****0.00093162%	41-00468-000	Warren	Jefferson
41	GPOR	Dennis L. Jackson, a widow and not remarried*****	299 North St.	Mt. Pleasant	OH	43939	Y	0.00057870	*****0.01413773	*****0.00124216%	41-00468-000	Warren	Jefferson
41	GPOR	Donald L. Jackson and Donna Jackson, husband and wife*****	113 Park St.	St. Clairsville	OH	43950	Y	0.00057870	*****0.01413773	*****0.00124216%	41-00468-000	Warren	Jefferson
41	GPOR	Nancy Crawford aka Nancy J. Ronevich and Jack Ronevich, wife and husband*****	208 Georgiann Dr.	St. Clairsville	OH	43950	Y	0.00057870	*****0.01413773	*****0.00124216%	41-00468-000	Warren	Jefferson
41	GPOR	Hobart McCue, Jr. and Esther C. McCue, husband and wife*****	1089 Franklin Ave.	Salem	OH	44460	Y	0.00130208	*****0.03180990	*****0.00279485%	41-00468-000	Warren	Jefferson
41	GPOR	Patricia L. Barron and Robert E. Barron, wife and husband*****	5220 Harper Road	Adena	OH	43901	Y	0.00026042	*****0.00636198	*****0.00055897%	41-00468-000	Warren	Jefferson
41	GPOR	Nina R. Sutherland and John D. Sutherland, wife and husband*****	73504 Emerson Road	Dillonvale	OH	43917	Y	0.00026042	*****0.00636198	*****0.00055897%	41-00468-000	Warren	Jefferson
41	GPOR	Beverly J. Marsili, widow*****	301 Orchard Lane	St. Clairsville	OH	43950	Y	0.00026042	*****0.00636198	*****0.00055897%	41-00468-000	Warren	Jefferson
41	Unleased Mineral Interest	Holly B. Donaldson, heir of the Estate of Robert S. Lewis, deceased*****	215 Caroline St.	Spring	TX	77373	N	0.00026042	*****0.00636198	*****0.00055897%	41-00468-000	Warren	Jefferson
41	GPOR	Warren L. McCue, a single man*****	PO Box 127	Mt. Pleasant	OH	43939	Y	0.00026042	*****0.00636198	*****0.00055897%	41-00468-000	Warren	Jefferson
41	GPOR	Charles F. Henry and Sharon M. Henry, husband and wife*****	1416 Grand Ave.	Wellsburg	WV	26070	Y	0.00043403	*****0.01060330	*****0.00093162%	41-00468-000	Warren	Jefferson
41	GPOR	Joseph B. Henry and Geraldine L. Henry, husband and wife*****	8800 Okeechobee Rd. Lot #21	Fort Pierce	FL	34945	Y	0.00043403	*****0.01060330	*****0.00093162%	41-00468-000	Warren	Jefferson
41	GPOR	Patricia M. Urbanski and Joseph J. Urbanski, wife and husband*****	4821 Applewood Rd.	Fort Worth	TX	76133	Y	0.00043403	*****0.01060330	*****0.00093162%	41-00468-000	Warren	Jefferson
41	Unleased Mineral Interest	Lisa Hazelton, heir of the Estate of Robert S. Lewis, deceased*****	4225 Selkirk Ave.	Youngstown	OH	44511	N	0.00065104	*****0.01590495	*****0.00139743%	41-00468-000	Warren	Jefferson
41	Unleased Mineral Interest	Matthew Rutter, heir of the Estate of Robert S. Lewis, deceased*****	802 Stacy Xing	Wheeling	WV	26003	N	0.00065104	*****0.01590495	*****0.00139743%	41-00468-000	Warren	Jefferson
41	Unleased Mineral Interest	George G. Marchbank, heir of the Estate of Robert S. Lewis, deceased*****	5439 Tyro St. NE	Canton	OH	44721	N	0.00052083	*****0.01272396	*****0.00111794%	41-00468-000	Warren	Jefferson

Exhibit A-6

All parcels subject to potential ownership claim in the proposed Limestone Run South Unit

TRACT NUMBER	LEASE ID NUMBER	OWNERSHIP DISPUTE PARTIES	ADDRESS	CITY	STATE	ZIP	LEASED Y/N	DECIMAL INTEREST IN TRACT	SURFACE ACRES IN UNIT	TRACT PARTICIPATION IN UNIT	TAX MAP PARCEL ID	TOWNSHIP	COUNTY
41	Unleased Mineral Interest	Tammy J. Maney, heir of the Estate of Robert S. Lewis, deceased*****	2735 Ivory Rd. NW	Delroy	OH	44620	N	0.00052083	*****0.01272396	*****0.00111794%	41-00468-000	Warren	Jefferson
41	GPOR	Esther V. Marchbank, a single woman*****	12205 Juniper Dr.	Colorado Springs	CO	80908	Y	0.00208333	*****0.05089583	*****0.00447176%	41-00468-000	Warren	Jefferson
41	Unleased Mineral Interest	Diana L. Taylor aka Diana L. Geyer, heir of the Estate of Robert S. Lewis*****	211 Buffington Rd. #2	Fairlawn	OH	43333	N	0.00026042	*****0.00636198	*****0.00055897%	41-00468-000	Warren	Jefferson
41	GPOR	Donna L. Grove and James H. Grove, wife and husband*****	24 N. Liberty St.	Dellroy	OH	44620	Y	0.00026042	*****0.00636198	*****0.00055897%	41-00468-000	Warren	Jefferson
41	GPOR	Jacqueline M. Beamer Thompson and John R. Thompson, wife and husband*****	2672 Genoa Ave. SW	Massillon	OH	44646	Y	0.00026042	*****0.00636198	*****0.00055897%	41-00468-000	Warren	Jefferson
41	GPOR	Louis K. Beamer and Lynn P. Beamer, husband and wife*****	2948 Wood Crest Dr.	Fairlawn	OH	43333	Y	0.00026042	*****0.00636198	*****0.00055897%	41-00468-000	Warren	Jefferson
42	GPOR	Deborah L. Smith, a single woman*****	1615 NW Washington Blvd.	Hamilton	OH	45013	Y	0.05208333	*****0.01093750	*****0.00096098%	41-00469-000	Warren	Jefferson
42	GPOR	Douglas C. Smith, a single man*****	28532 Merridy Avenue	Highland	CA	92346	Y	0.05208333	*****0.01093750	*****0.00096098%	41-00469-000	Warren	Jefferson
42	GPOR	David R. Smith and Donna R. Bacchi-Smith, husband and wife*****	3223 Moss Hammock Wynd	Southport	NC	28461	Y	0.05208333	*****0.01093750	*****0.00096098%	41-00469-000	Warren	Jefferson
42	GPOR	Robin D. Lynn, a single man*****	256 Hayes Avenue NE	Massillon	OH	44646	Y	0.01171875	*****0.00246094	*****0.00021622%	41-00469-000	Warren	Jefferson
42	Unleased Mineral Interest	Katherine Lynn, heir of the Estate of Robert S. Lewis, deceased*****	545 Pearl Chase	Cibolo	TX	78108	N	0.01171875	*****0.00246094	*****0.00021622%	41-00469-000	Warren	Jefferson
42	GPOR	Norma A. Turskey and Darwin G. Turskey, wife and husband*****	3098 Meadowcrest Street NW	Massillon	OH	44647	Y	0.01171875	*****0.00246094	*****0.00021622%	41-00469-000	Warren	Jefferson
42	GPOR	Patricia S. Lynn, a single woman*****	4450 McCullough Road	Mims	FL	32754	Y	0.01171875	*****0.00246094	*****0.00021622%	41-00469-000	Warren	Jefferson
42	GPOR	Robert H. Lynn, a single man*****	6043 Shiplanding Avenue NW	Canton	OH	44718	Y	0.03515625	*****0.00738281	*****0.00064866%	41-00469-000	Warren	Jefferson
42	GPOR	Richard T. Lynn, a single man*****	11631 Corundite St NW	Massillon	OH	44647	Y	0.01171875	*****0.00246094	*****0.00021622%	41-00469-000	Warren	Jefferson
42	GPOR	Ronald N. Lynn, a single man*****	PO Box 77	Dillonvale	OH	43917	Y	0.01171875	*****0.00246094	*****0.00021622%	41-00469-000	Warren	Jefferson
42	GPOR	Raymond S. Lynn and Cynthia A. Lynn, husband and wife*****	849 17th Street NW	Massillon	OH	44647	Y	0.01171875	*****0.00246094	*****0.00021622%	41-00469-000	Warren	Jefferson
42	GPOR	Rodney B. Lynn, a single man*****	115 Maplecrest Street SW	North Canton	OH	44720	Y	0.01171875	*****0.00246094	*****0.00021622%	41-00469-000	Warren	Jefferson
42	GPOR	Vicki S. Horvath and Terry L. Horvath, wife and husband*****	11631 Corundite St NW	Massillon	OH	44647	Y	0.01171875	*****0.00246094	*****0.00021622%	41-00469-000	Warren	Jefferson
42	GPOR	Mary T. Neel, a single woman*****	2202 McCollum Road	Youngstown	OH	44509	Y	0.07031250	*****0.01476563	*****0.00129732%	41-00469-000	Warren	Jefferson
42	Unleased Mineral Interest	Douglas Neal Hamilton, heir of the Estate of Robert S. Lewis, deceased*****	142 S. Whitney St.	Youngstown	OH	44509	N	0.07031250	*****0.01476563	*****0.00129732%	41-00469-000	Warren	Jefferson
42	GPOR	Laura S. Mastroianni and Gerard P. Mastroianni, wife and husband*****	457 Overlook Drive	Alliance	OH	44601	Y	0.00023148	*****0.00004861	*****0.00000427%	41-00469-000	Warren	Jefferson
42	GPOR	Melissa Ann Tripp and Dale Tripp, wife and husband*****	46 N. Huron Ave.	Columbus	OH	43204	Y	0.00023148	*****0.00004861	*****0.00000427%	41-00469-000	Warren	Jefferson
42	GPOR	Sandra L. Marchbank, a single woman*****	3908 Crestwood St. NW	Canton	OH	44708	Y	0.00023148	*****0.00004861	*****0.00000427%	41-00469-000	Warren	Jefferson
42	GPOR	Robert S. Marchbank, a single man*****	3908 Crestwood St. NW	Canton	OH	44708	Y	0.00034722	*****0.00007292	*****0.00000641%	41-00469-000	Warren	Jefferson
42	GPOR	James H. Young and Deborah M. Young, husband and wife*****	14418 Awbrey Patent Dr.	Centerville	VA	20120	Y	0.00520833	*****0.00109375	*****0.00009610%	41-00469-000	Warren	Jefferson
42	Unleased Mineral Interest	Beverly A. DeTorio, heir of the Estate of Robert S. Lewis, deceased*****	224 E. Slingluff Ave.	Dover	OH	44622	N	0.00065104	*****0.00013672	*****0.00001201%	41-00469-000	Warren	Jefferson
42	Unleased Mineral Interest	James E. D'Anniballe, heir of the Estate of Robert S. Lewis, deceased*****	101 Auxiliary Dr. Unit H1	Bellevue	OH	44811	N	0.00065104	*****0.00013672	*****0.00001201%	41-00469-000	Warren	Jefferson
42	Unleased Mineral Interest	William E. D'Anniballe, heir of the Estate of Robert S. Lewis, deceased*****	161 4th St. SE	Brewster	OH	44613	N	0.00065104	*****0.00013672	*****0.00001201%	41-00469-000	Warren	Jefferson
42	Unleased Mineral Interest	Annette Marie Moder aka Anna Ramsey aka Annette Marie Ramsey, heir of the Estate of Robert S. Lewis, deceased*****	11843 Carter Grove Ln.	Loveland	OH	45140	N	0.00032552	*****0.00006836	*****0.00000601%	41-00469-000	Warren	Jefferson
42	GPOR	Amy S. Kovach, a single woman*****	7590 Bimeler Drive	Zoarville	OH	44656	Y	0.00032552	*****0.00006836	*****0.00000601%	41-00469-000	Warren	Jefferson
42	Unleased Mineral Interest	Jill M. Fouts, heir of the Estate of Robert S. Lewis, deceased*****	1800 Barlow Rd.	Hudson	OH	44236	N	0.00260417	*****0.00054688	*****0.00004805%	41-00469-000	Warren	Jefferson
42	GPOR	Bonnie J. Gravill Humphrey, a single woman*****	43401 SE 76th St.	Snoqualmie	WA	90865	Y	0.00195313	*****0.00041016	*****0.00003604%	41-00469-000	Warren	Jefferson
42	GPOR	Nanci J. Gravill, a single woman*****	9233 Independence Blvd. Apt #309	Cleveland	OH	44130	Y	0.00195313	*****0.00041016	*****0.00003604%	41-00469-000	Warren	Jefferson
42	GPOR	Linda R. Brule and Paul C. Brule, wife and husband*****	3508 Gary Drive	Plano	TX	75023	Y	0.00130208	*****0.00027344	*****0.00002402%	41-00469-000	Warren	Jefferson
42	GPOR	William C. Krueger and Janice H. Krueger, husband and wife*****	5 Greens Ct.	Frisco	TX	75034	Y	0.00130208	*****0.00027344	*****0.00002402%	41-00469-000	Warren	Jefferson
42	GPOR	Robert L. Krueger and Linda J. Krueger, husband and wife*****	47 Barkwood Ln.	Spencerport	NY	1559	Y	0.00130208	*****0.00027344	*****0.00002402%	41-00469-000	Warren	Jefferson
42	Unleased Mineral Interest	The heirs of the Estate of Edith Moore Orr aka Edith M. Moore, deceased, heir of the Estate of Robert S. Lewis, deceased*****	Undetermined	Undetermined	Undetermined	Undetermined	N	0.00390625	*****0.00082031	*****0.00007207%	41-00469-000	Warren	Jefferson
42	GPOR	Edwin W. Moore and Shirley J. Moore, married*****	146 E. South Street	Cadiz	OH	43907	Y	0.00097656	*****0.00020508	*****0.00001802%	41-00469-000	Warren	Jefferson
42	GPOR	Timothy L. Young and Deborah L. Young, husband and wife*****	1036 Oakwood Ave. N.E.	Massillon	OH	44646	Y	0.00024414	*****0.00005127	*****0.00000450%	41-00469-000	Warren	Jefferson
42	GPOR	Debra E. Orphanides and Carl H. Orphanides, wife and husband*****	400 N. Lynnwood Dr.	Magnolia	OH	44613	Y	0.00024414	*****0.00005127	*****0.00000450%	41-00469-000	Warren	Jefferson
42	Unleased Mineral Interest	Jonathan Young, Devisee of Lois Young*****	441 Walhonding St. N.E.	Brewster	OH	44613	N	0.00024414	*****0.00005127	*****0.00000450%	41-00469-000	Warren	Jefferson
42	Unleased Mineral Interest	Dawn Schroeder, Devisee of Lois Young*****	1227 Borden Ave. S.W.	Massillon	OH	44647	N	0.00024414	*****0.00005127	*****0.00000450%	41-00469-000	Warren	Jefferson
42	GPOR	Scott E. Mason, a single man*****	2410 10th St. SW	Canton	OH	44710	Y	0.00024414	*****0.00005127	*****0.00000450%	41-00469-000	Warren	Jefferson

Exhibit A-6

All parcels subject to potential ownership claim in the proposed Limestone Run South Unit

TRACT NUMBER	LEASE ID NUMBER	OWNERSHIP DISPUTE PARTIES	ADDRESS	CITY	STATE	ZIP	LEASED Y/N	DECIMAL INTEREST IN TRACT	SURFACE ACRES IN UNIT	TRACT PARTICIPATION IN UNIT	TAX MAP PARCEL ID	TOWNSHIP	COUNTY
42	GPOR	Lorraine M. Bell and Keith W. Bell, wife and husband*****	1135 Roslyn Ave. SW	Canton	OH	44710	Y	0.00024414	*****0.00005127	*****0.00000450%	41-00469-000	Warren	Jefferson
42	GPOR	Jody A. Richmond and Scott A. Richmond, wife and husband*****	1202 Hawthorne Ave. SW	Canton	OH	44710	Y	0.00024414	*****0.00005127	*****0.00000450%	41-00469-000	Warren	Jefferson
42	GPOR	Daniel D. Mason and Stacy M. Mason, husband and wife*****	2914 3rd St. NW	Canton	OH	44708	Y	0.00024414	*****0.00005127	*****0.00000450%	41-00469-000	Warren	Jefferson
42	GPOR	Billy J. Shearer, a single man*****	381 Middle Creek Rd.	Triadelphia	WV	26059	Y	0.00097656	*****0.00020508	*****0.00001802%	41-00469-000	Warren	Jefferson
42	Unleased Mineral Interest	Robert Dale Giles, heir of the Estate of Robert S. Lewis, deceased*****	28 Township Rd. 281	Steubenville	OH	43952	N	0.00048828	*****0.00010254	*****0.00000901%	41-00469-000	Warren	Jefferson
42	GPOR	Kerry W. Giles, a single man*****	176 Beverly Ave.	Weirton	WV	26062	Y	0.00048828	*****0.00010254	*****0.00000901%	41-00469-000	Warren	Jefferson
42	GPOR	Christy A. Looney and Steven A. Looney, wife and husband*****	5126 State Route 151	Mingo Junction	OH	43938	Y	0.00048828	*****0.00010254	*****0.00000901%	41-00469-000	Warren	Jefferson
42	Unleased Mineral Interest	Shari Suzanne Giles-Divita, heir of the Estate of Robert S. Lewis, deceased, single*****	1528 Sherman St.	Cheswick	PA	15024	N	0.00048828	*****0.00010254	*****0.00000901%	41-00469-000	Warren	Jefferson
42	Unleased Mineral Interest	John Dale Kiaski, heir of the Estate of Robert S. Lewis, deceased*****	6008 Kin Loch Court Cir. NW	Massillon	OH	44646	N	0.00032552	*****0.00006836	*****0.00000601%	41-00469-000	Warren	Jefferson
42	Unleased Mineral Interest	Diane Matics, heir of the Estate of Robert S. Lewis*****	1315 Courtland Rd.	Weirton	WV	26062	N	0.00032552	*****0.00006836	*****0.00000601%	41-00469-000	Warren	Jefferson
42	Unleased Mineral Interest	Denise Rusiecki, heir of the Estate of Robert S. Lewis, deceased*****	54320 Brackin Rd.	Bridgeport	OH	43912	N	0.00032552	*****0.00006836	*****0.00000601%	41-00469-000	Warren	Jefferson
42	GPOR	Helen Jean Harbourt, a single woman*****	PO Box 33	Mt. Pleasant	OH	43939	Y	0.00097656	*****0.00020508	*****0.00001802%	41-00469-000	Warren	Jefferson
42	GPOR	Gilbert Clarke Woodford and Judy A. Woodford, husband and wife*****	5039 Folly Ln.	Indian Land	SC	29707	Y	0.00195313	*****0.00041016	*****0.00003604%	41-00469-000	Warren	Jefferson
42	GPOR	Cynthia L. Miser, a single woman*****	488 S. 6th St.	Steubenville	OH	43952	Y	0.00195313	*****0.00041016	*****0.00003604%	41-00469-000	Warren	Jefferson
42	GPOR	Theresa M. Umlauf and Winfield Umlauf, wife and husband*****	15000 Bridgeway Ln. Unit #208	Fort Myers	FL	33919	Y	0.00390625	*****0.00082031	*****0.00007207%	41-00469-000	Warren	Jefferson
42	GPOR	Cynthia S. Moore, widowed*****	16788 US-62	Beloit	OH	44609	Y	0.00097656	*****0.00020508	*****0.00001802%	41-00469-000	Warren	Jefferson
42	Unleased Mineral Interest	Vaness L. Moore, heir of the Estate of Robert S. Lewis, deceased*****	2902 Manitou Ave	Los Angeles	CA	90031	N	0.00097656	*****0.00020508	*****0.00001802%	41-00469-000	Warren	Jefferson
42	GPOR	Cathy Jean Swanson and Craig A. Swanson, wife and husband*****	2109 Merle Rd.	Salem	OH	44460	Y	0.00097656	*****0.00020508	*****0.00001802%	41-00469-000	Warren	Jefferson
42	GPOR	Debra L. Walker, a single woman*****	417 W. Oregon Avenue	Sebring	OH	44672	Y	0.00097656	*****0.00020508	*****0.00001802%	41-00469-000	Warren	Jefferson
42	GPOR	Linda S. Mock-Hoernke and Roy J. Hoernke Jr., wife and husband*****	3160 S. Tenaya Way	Las Vegas	NV	89117	Y	0.00520833	*****0.00109375	*****0.00009610%	41-00469-000	Warren	Jefferson
42	Unleased Mineral Interest	Rita Ann Bazley, heir of the Estate of Robert S. Lewis, deceased*****	351 Beebe Ave.	Elyria	OH	44035	N	0.00173611	*****0.00036458	*****0.00003203%	41-00469-000	Warren	Jefferson
42	GPOR	Donna K. Bess and William D. Bess, wife and husband*****	369 County Road 3	Rayland	OH	43943	Y	0.00043403	*****0.00009115	*****0.00000801%	41-00469-000	Warren	Jefferson
42	GPOR	Gary L. White, a single man*****	17 Beachley St.	Meyersdale	PA	15552	Y	0.00014468	*****0.00003038	*****0.00000267%	41-00469-000	Warren	Jefferson
42	Unleased Mineral Interest	Daniel A. Nutt, heir of the Estate of Robert S. Lewis, deceased*****	4 Bonita Dr., Apt. 1709	Ponte Vedra Beach	FL	32082	N	0.00014468	*****0.00003038	*****0.00000267%	41-00469-000	Warren	Jefferson
42	GPOR	Gregory A. White, a single man*****	17 Beachley St.	Meyersdale	PA	15552	Y	0.00014468	*****0.00003038	*****0.00000267%	41-00469-000	Warren	Jefferson
42	GPOR	Gerald L. Woods, a single man*****	193 Belden Rd.	Bedford	PA	15522	Y	0.00043403	*****0.00009115	*****0.00000801%	41-00469-000	Warren	Jefferson
42	GPOR	Thomas M. Woods, a single man*****	PO Box 109	Dillonvale	OH	43917	Y	0.00043403	*****0.00009115	*****0.00000801%	41-00469-000	Warren	Jefferson
42	GPOR	Dennis L. Jackson, a widow and not remarried*****	299 North St.	Mt. Pleasant	OH	43939	Y	0.00057870	*****0.00012153	*****0.00001068%	41-00469-000	Warren	Jefferson
42	GPOR	Donald L. Jackson and Donna Jackson, husband and wife*****	113 Park St.	St. Clairsville	OH	43950	Y	0.00057870	*****0.00012153	*****0.00001068%	41-00469-000	Warren	Jefferson
42	GPOR	Nancy Crawford aka Nancy J. Ronevich and Jack Ronevich, wife and husband*****	208 Georgiann Dr.	St. Clairsville	OH	43950	Y	0.00057870	*****0.00012153	*****0.00001068%	41-00469-000	Warren	Jefferson
42	GPOR	Hobart McCue, Jr. and Esther C. McCue, husband and wife*****	1089 Franklin Ave.	Salem	OH	44460	Y	0.00130208	*****0.00027344	*****0.00002402%	41-00469-000	Warren	Jefferson
42	GPOR	Patricia L. Barron and Robert E. Barron, wife and husband*****	5220 Harper Road	Adena	OH	43901	Y	0.00026042	*****0.00005469	*****0.00000480%	41-00469-000	Warren	Jefferson
42	GPOR	Nina R. Sutherland and John D. Sutherland, wife and husband*****	73504 Emerson Road	Dillonvale	OH	43917	Y	0.00026042	*****0.00005469	*****0.00000480%	41-00469-000	Warren	Jefferson
42	GPOR	Beverly J. Marsili, widow*****	301 Orchard Lane	St. Clairsville	OH	43950	Y	0.00026042	*****0.00005469	*****0.00000480%	41-00469-000	Warren	Jefferson
42	Unleased Mineral Interest	Holly B. Donaldson, heir of the Estate of Robert S. Lewis, deceased*****	215 Caroline St.	Spring	TX	77373	N	0.00026042	*****0.00005469	*****0.00000480%	41-00469-000	Warren	Jefferson
42	GPOR	Warren L. McCue, a single man*****	PO Box 127	Mt. Pleasant	OH	43939	Y	0.00026042	*****0.00005469	*****0.00000480%	41-00469-000	Warren	Jefferson
42	GPOR	Charles F. Henry and Sharon M. Henry, husband and wife*****	1416 Grand Ave.	Wellsburg	WV	26070	Y	0.00043403	*****0.00009115	*****0.00000801%	41-00469-000	Warren	Jefferson
42	GPOR	Joseph B. Henry and Geraldine L. Henry, husband and wife*****	8800 Okeechobee Rd. Lot #21	Fort Pierce	FL	34945	Y	0.00043403	*****0.00009115	*****0.00000801%	41-00469-000	Warren	Jefferson
42	GPOR	Patricia M. Urbanski and Joseph J. Urbanski, wife and husband*****	4821 Applewood Rd.	Fort Worth	TX	76133	Y	0.00043403	*****0.00009115	*****0.00000801%	41-00469-000	Warren	Jefferson
42	Unleased Mineral Interest	Lisa Hazelton, heir of the Estate of Robert S. Lewis, deceased*****	4225 Selkirk Ave.	Youngstown	OH	44511	N	0.00065104	*****0.00013672	*****0.00001201%	41-00469-000	Warren	Jefferson
42	Unleased Mineral Interest	Matthew Rutter, heir of the Estate of Robert S. Lewis, deceased*****	802 Stacy Xing	Wheeling	WV	26003	N	0.00065104	*****0.00013672	*****0.00001201%	41-00469-000	Warren	Jefferson
42	Unleased Mineral Interest	George G. Marchbank, heir of the Estate of Robert S. Lewis, deceased*****	5439 Tyro St. NE	Canton	OH	44721	N	0.00052083	*****0.00010938	*****0.00000961%	41-00469-000	Warren	Jefferson

Exhibit A-6

All parcels subject to potential ownership claim in the proposed Limestone Run South Unit

TRACT NUMBER	LEASE ID NUMBER	OWNERSHIP DISPUTE PARTIES	ADDRESS	CITY	STATE	ZIP	LEASED Y/N	DECIMAL INTEREST IN TRACT	SURFACE ACRES IN UNIT	TRACT PARTICIPATION IN UNIT	TAX MAP PARCEL ID	TOWNSHIP	COUNTY
42	Unleased Mineral Interest	Tammy J. Maney, heir of the Estate of Robert S. Lewis, deceased*****	2735 Ivory Rd. NW	Delroy	OH	44620	N	0.00052083	*****0.00010938	*****0.00000961%	41-00469-000	Warren	Jefferson
42	GPOR	Esther V. Marchbank, a single woman*****	12205 Juniper Dr.	Colorado Springs	CO	80908	Y	0.00208333	*****0.00043750	*****0.00003844%	41-00469-000	Warren	Jefferson
42	Unleased Mineral Interest	Diana L. Taylor aka Diana L. Geyer, heir of the Estate of Robert S. Lewis*****	211 Buffington Rd. #2	Fairlawn	OH	43333	N	0.00026042	*****0.00005469	*****0.00000480%	41-00469-000	Warren	Jefferson
42	GPOR	Donna L. Grove and James H. Grove, wife and husband*****	24 N. Liberty St.	Dellroy	OH	44620	Y	0.00026042	*****0.00005469	*****0.00000480%	41-00469-000	Warren	Jefferson
42	GPOR	Jacqueline M. Beamer Thompson and John R. Thompson, wife and husband*****	2672 Genoa Ave. SW	Massillon	OH	44646	Y	0.00026042	*****0.00005469	*****0.00000480%	41-00469-000	Warren	Jefferson
42	GPOR	Louis K. Beamer and Lynn P. Beamer, husband and wife*****	2948 Wood Crest Dr.	Fairlawn	OH	43333	Y	0.00026042	*****0.00005469	*****0.00000480%	41-00469-000	Warren	Jefferson
43	GPOR	William Edmund Kirk and Helen Kirk, husband and wife*****	3 Collett Ln.	Pinchurst	NC	28374	Y	0.25000000	*****2.21575000	*****0.19467808%	41-01410-000	Warren	Jefferson
43	GPOR	Jane E. Cameron, a widowed woman*****	206 E. 5th St.	Williamstown	WV	26187	Y	0.25000000	*****2.21575000	*****0.19467808%	41-01410-000	Warren	Jefferson
43	GPOR	Deborah L. Smith, a single woman*****	1615 NW Washington Blvd.	Hamilton	OH	45013	Y	0.05208333	*****0.46161458	*****0.04055793%	41-01410-000	Warren	Jefferson
43	GPOR	Douglas C. Smith, a single man*****	28532 Merridy Avenue	Highland	CA	92346	Y	0.05208333	*****0.46161458	*****0.04055793%	41-01410-000	Warren	Jefferson
43	GPOR	David R. Smith and Donna R. Bacchi-Smith, husband and wife*****	3223 Moss Hammock Wynd	Southport	NC	28461	Y	0.05208333	*****0.46161458	*****0.04055793%	41-01410-000	Warren	Jefferson
43	GPOR	Robin D. Lynn, a single man*****	256 Hayes Avenue NE	Massillon	OH	44646	Y	0.01171875	*****0.10386328	*****0.00912554%	41-01410-000	Warren	Jefferson
43	Unleased Mineral Interest	Katherine Lynn, heir of the Estate of Robert S. Lewis, deceased*****	545 Pearl Chase	Cibolo	TX	78108	N	0.01171875	*****0.10386328	*****0.00912554%	41-01410-000	Warren	Jefferson
43	GPOR	Norma A. Turskey and Darwin G. Turskey, wife and husband*****	3098 Meadowcrest Street NW	Massillon	OH	44647	Y	0.01171875	*****0.10386328	*****0.00912554%	41-01410-000	Warren	Jefferson
43	GPOR	Patricia S. Lynn, a single woman*****	4450 McCullough Road	Mims	FL	32754	Y	0.01171875	*****0.10386328	*****0.00912554%	41-01410-000	Warren	Jefferson
43	GPOR	Robert H. Lynn, a single man*****	6043 Shipslanding Avenue NW	Canton	OH	44718	Y	0.03515625	*****0.31158984	*****0.02737661%	41-01410-000	Warren	Jefferson
43	GPOR	Richard T. Lynn, a single man*****	11631 Corundite St NW	Massillon	OH	44647	Y	0.01171875	*****0.10386328	*****0.00912554%	41-01410-000	Warren	Jefferson
43	GPOR	Ronald N. Lynn, a single man*****	PO Box 77	Dillonvale	OH	43917	Y	0.01171875	*****0.10386328	*****0.00912554%	41-01410-000	Warren	Jefferson
43	GPOR	Raymond S. Lynn and Cynthia A. Lynn, husband and wife*****	849 17th Street NW	Massillon	OH	44647	Y	0.01171875	*****0.10386328	*****0.00912554%	41-01410-000	Warren	Jefferson
43	GPOR	Rodney B. Lynn, a single man*****	115 Maplecrest Street SW	North Canton	OH	44720	Y	0.01171875	*****0.10386328	*****0.00912554%	41-01410-000	Warren	Jefferson
43	GPOR	Vicki S. Horvath and Terry L. Horvath, wife and husband*****	11631 Corundite St NW	Massillon	OH	44647	Y	0.01171875	*****0.10386328	*****0.00912554%	41-01410-000	Warren	Jefferson
43	GPOR	Mary T. Neel, a single woman*****	2202 McCollum Road	Youngstown	OH	44509	Y	0.07031250	*****0.62317969	*****0.05475321%	41-01410-000	Warren	Jefferson
43	Unleased Mineral Interest	Do Douglas Neal Hamilton, heir of the Estate of Robert S. Lewis, deceased*****	142 S. Whitney St.	Youngstown	OH	44509	N	0.07031250	*****0.62317969	*****0.05475321%	41-01410-000	Warren	Jefferson
43	GPOR	Laura S. Mastroianni and Gerard P. Mastroianni, wife and husband*****	457 Overlook Drive	Alliance	OH	44601	Y	0.00023148	*****0.00205162	*****0.00018026%	41-01410-000	Warren	Jefferson
43	GPOR	Melissa Ann Tripp and Dale Tripp, wife and husband*****	46 N. Huron Ave.	Columbus	OH	43204	Y	0.00023148	*****0.00205162	*****0.00018026%	41-01410-000	Warren	Jefferson
43	GPOR	Sandra L. Marchbank, a single woman*****	3908 Crestwood St. NW	Canton	OH	44708	Y	0.00023148	*****0.00205162	*****0.00018026%	41-01410-000	Warren	Jefferson
43	GPOR	Robert S. Marchbank, a single man*****	3908 Crestwood St. NW	Canton	OH	44708	Y	0.00034722	*****0.00307743	*****0.00027039%	41-01410-000	Warren	Jefferson
43	GPOR	James H. Young and Deborah M. Young, husband and wife*****	14418 Awbrey Patent Dr.	Centerville	VA	20120	Y	0.00520833	*****0.04616146	*****0.00405579%	41-01410-000	Warren	Jefferson
43	Unleased Mineral Interest	Beverly A. DeTorio, heir of the Estate of Robert S. Lewis, deceased*****	224 E. Slingluff Ave.	Dover	OH	44622	N	0.00065104	*****0.00577018	*****0.00050697%	41-01410-000	Warren	Jefferson
43	Unleased Mineral Interest	James E. D'Anniballe, heir of the Estate of Robert S. Lewis, deceased*****	101 Auxiliary Dr. Unit H1	Bellevue	OH	44811	N	0.00065104	*****0.00577018	*****0.00050697%	41-01410-000	Warren	Jefferson
43	Unleased Mineral Interest	William E. D'Anniballe, heir of the Estate of Robert S. Lewis, deceased*****	161 4th St. SE	Brewster	OH	44613	N	0.00065104	*****0.00577018	*****0.00050697%	41-01410-000	Warren	Jefferson
43	Unleased Mineral Interest	Annette Marie Moder aka Anna Ramsey aka Annette Marie Ramsey, heir of the Estate of Robert S. Lewis, deceased*****	11843 Carter Grove Ln.	Loveland	OH	45140	N	0.00032552	*****0.00288509	*****0.00025349%	41-01410-000	Warren	Jefferson
43	GPOR	Amy S. Kovach, a single woman*****	7590 Bimeler Drive	Zoarville	OH	44656	Y	0.00032552	*****0.00288509	*****0.00025349%	41-01410-000	Warren	Jefferson
43	Unleased Mineral Interest	Jill M. Fouts, heir of the Estate of Robert S. Lewis, deceased*****	1800 Barlow Rd.	Hudson	OH	44236	N	0.00260417	*****0.02308073	*****0.00202790%	41-01410-000	Warren	Jefferson
43	GPOR	Bonnie J. Gravill Humphrey, a single woman*****	43401 SE 76th St.	Snoqualmie	WA	90865	Y	0.00195313	*****0.01731055	*****0.00152092%	41-01410-000	Warren	Jefferson
43	GPOR	Nanci J. Gravill, a single woman*****	9233 Independence Blvd. Apt #309	Cleveland	OH	44130	Y	0.00195313	*****0.01731055	*****0.00152092%	41-01410-000	Warren	Jefferson
43	GPOR	Linda R. Brule and Paul C. Brule, wife and husband*****	3508 Gary Drive	Plano	TX	75023	Y	0.00130208	*****0.01154036	*****0.00101395%	41-01410-000	Warren	Jefferson
43	GPOR	William C. Krueger and Janice H. Krueger, husband and wife*****	5 Greens Ct.	Frisco	TX	75034	Y	0.00130208	*****0.01154036	*****0.00101395%	41-01410-000	Warren	Jefferson
43	GPOR	Robert L. Krueger and Linda J. Krueger, husband and wife*****	47 Barkwood Ln.	Spencerport	NY	1559	Y	0.00130208	*****0.01154036	*****0.00101395%	41-01410-000	Warren	Jefferson
43	Unleased Mineral Interest	The heirs of the Estate of Edith Moore Orr aka Edith M. Moore, deceased, heir of the Estate of Robert S. Lewis, deceased*****	Undetermined	Undetermined	Undetermined	Undetermined	N	0.00390625	*****0.03462109	*****0.00304185%	41-01410-000	Warren	Jefferson
43	GPOR	Edwin W. Moore and Shirley J. Moore, married*****	146 E. South Street	Cadiz	OH	43907	Y	0.00097656	*****0.00865527	*****0.00076046%	41-01410-000	Warren	Jefferson
43	GPOR	Timothy L. Young and Deborah L. Young, husband and wife*****	1036 Oakwood Ave. N.E.	Massillon	OH	44646	Y	0.00024414	*****0.00216382	*****0.00019012%	41-01410-000	Warren	Jefferson
43	GPOR	Debra E. Orphanides and Carl H. Orphanides, wife and husband*****	400 N. Lynnwood Dr.	Magnolia	OH	44613	Y	0.00024414	*****0.00216382	*****0.00019012%	41-01410-000	Warren	Jefferson
43	Unleased Mineral Interest	Jonathan Young, Devisee of Lois Young*****	441 Walhonding St. N.E.	Brewster	OH	44613	N	0.00024414	*****0.00216382	*****0.00019012%	41-01410-000	Warren	Jefferson

Exhibit A-6

All parcels subject to potential ownership claim in the proposed Limestone Run South Unit

TRACT NUMBER	LEASE ID NUMBER	OWNERSHIP DISPUTE PARTIES	ADDRESS	CITY	STATE	ZIP	LEASED Y/N	DECIMAL INTEREST IN TRACT	SURFACE ACRES IN UNIT	TRACT PARTICIPATION IN UNIT	TAX MAP PARCEL ID	TOWNSHIP	COUNTY
43	Unleased Mineral Interest	Dawn Schroeder, Devisee of Lois Young*****	1227 Borden Ave. S.W.	Massillon	OH	44647	N	0.00024414	*****0.00216382	*****0.00019012%	41-01410-000	Warren	Jefferson
43	GPOR	Scott E. Mason, a single man*****	2410 10th St. SW	Canton	OH	44710	Y	0.00024414	*****0.00216382	*****0.00019012%	41-01410-000	Warren	Jefferson
43	GPOR	Lorraine M. Bell and Keith W. Bell, wife and husband*****	1135 Roslyn Ave. SW	Canton	OH	44710	Y	0.00024414	*****0.00216382	*****0.00019012%	41-01410-000	Warren	Jefferson
43	GPOR	Jody A. Richmond and Scott A. Richmond, wife and husband*****	1202 Hawthorne Ave. SW	Canton	OH	44710	Y	0.00024414	*****0.00216382	*****0.00019012%	41-01410-000	Warren	Jefferson
43	GPOR	Daniel D. Mason and Stacy M. Mason, husband and wife*****	2914 3rd St. NW	Canton	OH	44708	Y	0.00024414	*****0.00216382	*****0.00019012%	41-01410-000	Warren	Jefferson
43	GPOR	Billy J. Shearer, a single man*****	381 Middle Creek Rd.	Triadelphia	WV	26059	Y	0.00097656	*****0.00865527	*****0.00076046%	41-01410-000	Warren	Jefferson
43	Unleased Mineral Interest	Robert Dale Giles, heir of the Estate of Robert S. Lewis, deceased*****	28 Township Rd. 281	Steubenville	OH	43952	N	0.00048828	*****0.00432764	*****0.00038023%	41-01410-000	Warren	Jefferson
43	GPOR	Kerry W. Giles, a single man*****	176 Beverly Ave.	Weirton	WV	26062	Y	0.00048828	*****0.00432764	*****0.00038023%	41-01410-000	Warren	Jefferson
43	GPOR	Christy A. Looney and Steven A. Looney, wife and husband*****	5126 State Route 151	Mingo Junction	OH	43938	Y	0.00048828	*****0.00432764	*****0.00038023%	41-01410-000	Warren	Jefferson
43	Unleased Mineral Interest	Shari Suzanne Giles-Divita, heir of the Estate of Robert S. Lewis, deceased, single*****	1528 Sherman St.	Cheswick	PA	15024	N	0.00048828	*****0.00432764	*****0.00038023%	41-01410-000	Warren	Jefferson
43	Unleased Mineral Interest	John Dale Kiaski, heir of the Estate of Robert S. Lewis, deceased*****	6008 Kin Loch Court Cir. NW	Massillon	OH	44646	N	0.00032552	*****0.00288509	*****0.00025349%	41-01410-000	Warren	Jefferson
43	Unleased Mineral Interest	Diane Maties, heir of the Estate of Robert S. Lewis*****	1315 Courtland Rd.	Weirton	WV	26062	N	0.00032552	*****0.00288509	*****0.00025349%	41-01410-000	Warren	Jefferson
43	Unleased Mineral Interest	Denise Rusiecki, heir of the Estate of Robert S. Lewis, deceased*****	54320 Brackin Rd.	Bridgeport	OH	43912	N	0.00032552	*****0.00288509	*****0.00025349%	41-01410-000	Warren	Jefferson
43	GPOR	Helen Jean Harbourt, a single woman*****	PO Box 33	Mt. Pleasant	OH	43939	Y	0.00097656	*****0.00865527	*****0.00076046%	41-01410-000	Warren	Jefferson
43	GPOR	Gilbert Clarke Woodford and Judy A. Woodford, husband and wife*****	5039 Folly Ln.	Indian Land	SC	29707	Y	0.00195313	*****0.01731055	*****0.00152092%	41-01410-000	Warren	Jefferson
43	GPOR	Cynthia L. Miser, a single woman*****	488 S. 6th St.	Steubenville	OH	43952	Y	0.00195313	*****0.01731055	*****0.00152092%	41-01410-000	Warren	Jefferson
43	GPOR	Theresa M. Umlauf and Winfield Umlauf, wife and husband*****	15000 Bridgeway Ln. Unit #208	Fort Myers	FL	33919	Y	0.00390625	*****0.03462109	*****0.00304185%	41-01410-000	Warren	Jefferson
43	GPOR	Cynthia S. Moore, widowed*****	16788 US-62	Beloit	OH	44609	Y	0.00097656	*****0.00865527	*****0.00076046%	41-01410-000	Warren	Jefferson
43	Unleased Mineral Interest	Vaness L. Moore, heir of the Estate of Robert S. Lewis, deceased*****	2902 Manitou Ave	Los Angeles	CA	90031	N	0.00097656	*****0.00865527	*****0.00076046%	41-01410-000	Warren	Jefferson
43	GPOR	Cathy Jean Swanson and Craig A. Swanson, wife and husband*****	2109 Merle Rd.	Salem	OH	44460	Y	0.00097656	*****0.00865527	*****0.00076046%	41-01410-000	Warren	Jefferson
43	GPOR	Debra L. Walker, a single woman*****	417 W. Oregon Avenue	Sebring	OH	44672	Y	0.00097656	*****0.00865527	*****0.00076046%	41-01410-000	Warren	Jefferson
43	GPOR	Linda S. Mock-Hoernke and Roy J. Hoernke Jr., wife and husband*****	3160 S. Tenaya Way	Las Vegas	NV	89117	Y	0.00520833	*****0.04616146	*****0.00405579%	41-01410-000	Warren	Jefferson
43	Unleased Mineral Interest	Rita Ann Bazley, heir of the Estate of Robert S. Lewis, deceased*****	351 Beebe Ave.	Elyria	OH	44035	N	0.00173611	*****0.01538715	*****0.00135193%	41-01410-000	Warren	Jefferson
43	GPOR	Donna K. Bess and William D. Bess, wife and husband*****	369 County Road 3	Rayland	OH	43943	Y	0.00043403	*****0.00384679	*****0.00033798%	41-01410-000	Warren	Jefferson
43	GPOR	Gary L. White, a single man*****	17 Beachley St.	Meyersdale	PA	15552	Y	0.00014468	*****0.00128226	*****0.00011266%	41-01410-000	Warren	Jefferson
43	Unleased Mineral Interest	Daniel A. Nutt, heir of the Estate of Robert S. Lewis, deceased*****	4 Bonita Dr., Apt. 1709	Ponte Vedra Beach	FL	32082	N	0.00014468	*****0.00128226	*****0.00011266%	41-01410-000	Warren	Jefferson
43	GPOR	Gregory A. White, a single man*****	17 Beachley St.	Meyersdale	PA	15552	Y	0.00014468	*****0.00128226	*****0.00011266%	41-01410-000	Warren	Jefferson
43	GPOR	Gerald L. Woods, a single man*****	193 Belden Rd.	Bedford	PA	15522	Y	0.00043403	*****0.00384679	*****0.00033798%	41-01410-000	Warren	Jefferson
43	GPOR	Thomas M. Woods, a single man*****	PO Box 109	Dillonvale	OH	43917	Y	0.00043403	*****0.00384679	*****0.00033798%	41-01410-000	Warren	Jefferson
43	GPOR	Dennis L. Jackson, a widow and not remarried*****	299 North St.	Mt. Pleasant	OH	43939	Y	0.00057870	*****0.00512905	*****0.00045064%	41-01410-000	Warren	Jefferson
43	GPOR	Donald L. Jackson and Donna Jackson, husband and wife*****	113 Park St.	St. Clairsville	OH	43950	Y	0.00057870	*****0.00512905	*****0.00045064%	41-01410-000	Warren	Jefferson
43	GPOR	Nancy Crawford aka Nancy J. Ronevich and Jack Ronevich, wife and husband*****	208 Georgiann Dr.	St. Clairsville	OH	43950	Y	0.00057870	*****0.00512905	*****0.00045064%	41-01410-000	Warren	Jefferson
43	GPOR	Hobart McCue, Jr. and Esther C. McCue, husband and wife*****	1089 Franklin Ave.	Salem	OH	44460	Y	0.00130208	*****0.01154036	*****0.00101395%	41-01410-000	Warren	Jefferson
43	GPOR	Patricia L. Barron and Robert E. Barron, wife and husband*****	5220 Harper Road	Adena	OH	43901	Y	0.00026042	*****0.00230807	*****0.00020279%	41-01410-000	Warren	Jefferson
43	GPOR	Nina R. Sutherland and John D. Sutherland, wife and husband*****	73504 Emerson Road	Dillonvale	OH	43917	Y	0.00026042	*****0.00230807	*****0.00020279%	41-01410-000	Warren	Jefferson
43	GPOR	Beverly J. Marsili, widow*****	301 Orchard Lane	St. Clairsville	OH	43950	Y	0.00026042	*****0.00230807	*****0.00020279%	41-01410-000	Warren	Jefferson
43	Unleased Mineral Interest	Holly B. Donaldson, heir of the Estate of Robert S. Lewis, deceased*****	215 Caroline St.	Spring	TX	77373	N	0.00026042	*****0.00230807	*****0.00020279%	41-01410-000	Warren	Jefferson
43	GPOR	Warren L. McCue, a single man*****	PO Box 127	Mt. Pleasant	OH	43939	Y	0.00026042	*****0.00230807	*****0.00020279%	41-01410-000	Warren	Jefferson
43	GPOR	Charles F. Henry and Sharon M. Henry, husband and wife*****	1416 Grand Ave.	Wellsburg	WV	26070	Y	0.00043403	*****0.00384679	*****0.00033798%	41-01410-000	Warren	Jefferson
43	GPOR	Joseph B. Henry and Geraldine L. Henry, husband and wife*****	8800 Okeechobee Rd. Lot #21	Fort Pierce	FL	34945	Y	0.00043403	*****0.00384679	*****0.00033798%	41-01410-000	Warren	Jefferson
43	GPOR	Patricia M. Urbanski and Joseph J. Urbanski, wife and husband*****	4821 Applewood Rd.	Fort Worth	TX	76133	Y	0.00043403	*****0.00384679	*****0.00033798%	41-01410-000	Warren	Jefferson
43	Unleased Mineral Interest	Lisa Hazelton, heir of the Estate of Robert S. Lewis, deceased*****	4225 Selkirk Ave.	Youngstown	OH	44511	N	0.00065104	*****0.00577018	*****0.00050697%	41-01410-000	Warren	Jefferson

Exhibit A-6

All parcels subject to potential ownership claim in the proposed Limestone Run South Unit

TRACT NUMBER	LEASE ID NUMBER	OWNERSHIP DISPUTE PARTIES	ADDRESS	CITY	STATE	ZIP	LEASED Y/N	DECIMAL INTEREST IN TRACT	SURFACE ACRES IN UNIT	TRACT PARTICIPATION IN UNIT	TAX MAP PARCEL ID	TOWNSHIP	COUNTY
43	Unleased Mineral Interest	Matthew Rutter, heir of the Estate of Robert S. Lewis, deceased*****	802 Stacy Xing	Wheeling	WV	26003	N	0.00065104	*****0.00577018	*****0.00050697%	41-01410-000	Warren	Jefferson
43	Unleased Mineral Interest	George G. Marchbank, heir of the Estate of Robert S. Lewis, deceased*****	5439 Tyro St. NE	Canton	OH	44721	N	0.00052083	*****0.00461615	*****0.00040558%	41-01410-000	Warren	Jefferson
43	Unleased Mineral Interest	Tammy J. Maney, heir of the Estate of Robert S. Lewis, deceased*****	2735 Ivory Rd. NW	Delroy	OH	44620	N	0.00052083	*****0.00461615	*****0.00040558%	41-01410-000	Warren	Jefferson
43	GPOR	Esther V. Marchbank, a single woman*****	12205 Juniper Dr.	Colorado Springs	CO	80908	Y	0.00208333	*****0.01846458	*****0.00162232%	41-01410-000	Warren	Jefferson
43	Unleased Mineral Interest	Diana L. Taylor aka Diana L. Geyer, heir of the Estate of Robert S. Lewis*****	211 Buffington Rd. #2	Fairlawn	OH	43333	N	0.00026042	*****0.00230807	*****0.00020279%	41-01410-000	Warren	Jefferson
43	GPOR	Donna L. Grove and James H. Grove, wife and husband*****	24 N. Liberty St.	Dellroy	OH	44620	Y	0.00026042	*****0.00230807	*****0.00020279%	41-01410-000	Warren	Jefferson
43	GPOR	Jacqueline M. Beamer Thompson and John R. Thompson, wife and husband*****	2672 Genoa Ave. SW	Massillon	OH	44646	Y	0.00026042	*****0.00230807	*****0.00020279%	41-01410-000	Warren	Jefferson
43	GPOR	Louis K. Beamer and Lynn P. Beamer, husband and wife*****	2948 Wood Crest Dr.	Fairlawn	OH	43333	Y	0.00026042	*****0.00230807	*****0.00020279%	41-01410-000	Warren	Jefferson
44	GPOR	Deborah L. Smith, a single woman*****	1615 NW Washington Blvd.	Hamilton	OH	45013	Y	0.05208333	*****0.02484375	*****0.00218280%	41-01408-000	Warren	Jefferson
44	GPOR	Douglas C. Smith, a single man*****	28532 Merrydy Avenue	Highland	CA	92346	Y	0.05208333	*****0.02484375	*****0.00218280%	41-01408-000	Warren	Jefferson
44	GPOR	David R. Smith and Donna R. Bacchi-Smith, husband and wife*****	3223 Moss Hammock Wynd	Southport	NC	28461	Y	0.05208333	*****0.02484375	*****0.00218280%	41-01408-000	Warren	Jefferson
44	GPOR	Robin D. Lynn, a single man*****	256 Hayes Avenue NE	Massillon	OH	44646	Y	0.01171875	*****0.00558984	*****0.00049113%	41-01408-000	Warren	Jefferson
44	Unleased Mineral Interest	Katherine Lynn, heir of the Estate of Robert S. Lewis, deceased*****	545 Pearl Chase	Cibolo	TX	78108	N	0.01171875	*****0.00558984	*****0.00049113%	41-01408-000	Warren	Jefferson
44	GPOR	Norma A. Turskey and Darwin G. Turskey, wife and husband*****	3098 Meadowcrest Street NW	Massillon	OH	44647	Y	0.01171875	*****0.00558984	*****0.00049113%	41-01408-000	Warren	Jefferson
44	GPOR	Patricia S. Lynn, a single woman*****	4450 McCullough Road	Mims	FL	32754	Y	0.01171875	*****0.00558984	*****0.00049113%	41-01408-000	Warren	Jefferson
44	GPOR	Robert H. Lynn, a single man*****	6043 Shiplanding Avenue NW	Canton	OH	44718	Y	0.03515625	*****0.01676953	*****0.00147339%	41-01408-000	Warren	Jefferson
44	GPOR	Richard T. Lynn, a single man*****	11631 Corundite St NW	Massillon	OH	44647	Y	0.01171875	*****0.00558984	*****0.00049113%	41-01408-000	Warren	Jefferson
44	GPOR	Ronald N. Lynn, a single man*****	PO Box 77	Dillonvale	OH	43917	Y	0.01171875	*****0.00558984	*****0.00049113%	41-01408-000	Warren	Jefferson
44	GPOR	Raymond S. Lynn and Cynthia A. Lynn, husband and wife*****	849 17th Street NW	Massillon	OH	44647	Y	0.01171875	*****0.00558984	*****0.00049113%	41-01408-000	Warren	Jefferson
44	GPOR	Rodney B. Lynn, a single man*****	115 Maplecrest Street SW	North Canton	OH	44720	Y	0.01171875	*****0.00558984	*****0.00049113%	41-01408-000	Warren	Jefferson
44	GPOR	Vicki S. Horvath and Terry L. Horvath, wife and husband*****	11631 Corundite St NW	Massillon	OH	44647	Y	0.01171875	*****0.00558984	*****0.00049113%	41-01408-000	Warren	Jefferson
44	GPOR	Mary T. Neel, a single woman*****	2202 McCollum Road	Youngstown	OH	44509	Y	0.07031250	*****0.03353906	*****0.00294678%	41-01408-000	Warren	Jefferson
44	Unleased Mineral Interest	Douglas Neal Hamilton, heir of the Estate of Robert S. Lewis, deceased*****	142 S. Whitney St.	Youngstown	OH	44509	N	0.07031250	*****0.03353906	*****0.00294678%	41-01408-000	Warren	Jefferson
44	GPOR	Laura S. Mastroianni and Gerard P. Mastroianni, wife and husband*****	457 Overlook Drive	Alliance	OH	44601	Y	0.00023148	*****0.00011042	*****0.00000970%	41-01408-000	Warren	Jefferson
44	GPOR	Melissa Ann Tripp and Dale Tripp, wife and husband*****	46 N. Huron Ave.	Columbus	OH	43204	Y	0.00023148	*****0.00011042	*****0.00000970%	41-01408-000	Warren	Jefferson
44	GPOR	Sandra L. Marchbank, a single woman*****	3908 Crestwood St. NW	Canton	OH	44708	Y	0.00023148	*****0.00011042	*****0.00000970%	41-01408-000	Warren	Jefferson
44	GPOR	Robert S. Marchbank, a single man*****	3908 Crestwood St. NW	Canton	OH	44708	Y	0.00034722	*****0.00016563	*****0.00001455%	41-01408-000	Warren	Jefferson
44	GPOR	James H. Young and Deborah M. Young, husband and wife*****	14418 Awbrey Patent Dr.	Centerville	VA	20120	Y	0.00520833	*****0.00248438	*****0.00021828%	41-01408-000	Warren	Jefferson
44	Unleased Mineral Interest	Beverly A. DeTorio, heir of the Estate of Robert S. Lewis, deceased*****	224 E. Slingluff Ave.	Dover	OH	44622	N	0.00065104	*****0.00031055	*****0.00002728%	41-01408-000	Warren	Jefferson
44	Unleased Mineral Interest	James E. D'Anniballe, heir of the Estate of Robert S. Lewis, deceased*****	101 Auxiliary Dr. Unit H1	Bellevue	OH	44811	N	0.00065104	*****0.00031055	*****0.00002728%	41-01408-000	Warren	Jefferson
44	Unleased Mineral Interest	William E. D'Anniballe, heir of the Estate of Robert S. Lewis, deceased*****	161 4th St. SE	Brewster	OH	44613	N	0.00065104	*****0.00031055	*****0.00002728%	41-01408-000	Warren	Jefferson
44	Unleased Mineral Interest	Annette Marie Moder aka Anna Ramsey aka Annette Marie Ramsey, heir of the Estate of Robert S. Lewis, deceased*****	11843 Carter Grove Ln.	Loveland	OH	45140	N	0.00032552	*****0.00015527	*****0.00001364%	41-01408-000	Warren	Jefferson
44	GPOR	Amy S. Kovach, a single woman*****	7590 Bimeler Drive	Zoarville	OH	44656	Y	0.00032552	*****0.00015527	*****0.00001364%	41-01408-000	Warren	Jefferson
44	Unleased Mineral Interest	Jill M. Fouts, heir of the Estate of Robert S. Lewis, deceased*****	1800 Barlow Rd.	Hudson	OH	44236	N	0.00260417	*****0.00124219	*****0.00010914%	41-01408-000	Warren	Jefferson
44	GPOR	Bonnie J. Gravill Humphrey, a single woman*****	43401 SE 76th St.	Snoqualmie	WA	90865	Y	0.00195313	*****0.00093164	*****0.00008185%	41-01408-000	Warren	Jefferson
44	GPOR	Nanci J. Gravill, a single woman*****	9233 Independence Blvd. Apt #309	Cleveland	OH	44130	Y	0.00195313	*****0.00093164	*****0.00008185%	41-01408-000	Warren	Jefferson
44	GPOR	Linda R. Brule and Paul C. Brule, wife and husband*****	3508 Gary Drive	Plano	TX	75023	Y	0.00130208	*****0.00062109	*****0.00005457%	41-01408-000	Warren	Jefferson
44	GPOR	William C. Krueger and Janice H. Krueger, husband and wife*****	5 Greens Ct.	Frisco	TX	75034	Y	0.00130208	*****0.00062109	*****0.00005457%	41-01408-000	Warren	Jefferson
44	GPOR	Robert L. Krueger and Linda J. Krueger, husband and wife*****	47 Barkwood Ln.	Spencerport	NY	1559	Y	0.00130208	*****0.00062109	*****0.00005457%	41-01408-000	Warren	Jefferson
44	Unleased Mineral Interest	The heirs of the Estate of Edith Moore Orr aka Edith M. Moore, deceased, heir of the Estate of Robert S. Lewis, deceased*****	Undetermined	Undetermined	Undetermined	Undetermined	N	0.00390625	*****0.00186328	*****0.00016371%	41-01408-000	Warren	Jefferson
44	GPOR	Edwin W. Moore and Shirley J. Moore, married*****	146 E. South Street	Cadiz	OH	43907	Y	0.00097656	*****0.00046582	*****0.00004093%	41-01408-000	Warren	Jefferson
44	GPOR	Timothy L. Young and Deborah L. Young, husband and wife*****	1036 Oakwood Ave. N.E.	Massillon	OH	44646	Y	0.00024414	*****0.00011646	*****0.00001023%	41-01408-000	Warren	Jefferson
44	GPOR	Debra E. Orphanides and Carl H. Orphanides, wife and husband*****	400 N. Lynnwood Dr.	Magnolia	OH	44613	Y	0.00024414	*****0.00011646	*****0.00001023%	41-01408-000	Warren	Jefferson

Exhibit A-6
All parcels subject to potential ownership claim in the proposed Limestone Run South Unit

TRACT NUMBER	LEASE ID NUMBER	OWNERSHIP DISPUTE PARTIES	ADDRESS	CITY	STATE	ZIP	LEASED Y/N	DECIMAL INTEREST IN TRACT	SURFACE ACRES IN UNIT	TRACT PARTICIPATION IN UNIT	TAX MAP PARCEL ID	TOWNSHIP	COUNTY
44	Unleased Mineral Interest	Jonathan Young, Devisee of Lois Young*****	441 Walhonding St. N.E.	Brewster	OH	44613	N	0.00024414	*****0.00011646	*****0.00001023%	41-01408-000	Warren	Jefferson
44	Unleased Mineral Interest	Dawn Schroeder, Devisee of Lois Young*****	1227 Borden Ave. S.W.	Massillon	OH	44647	N	0.00024414	*****0.00011646	*****0.00001023%	41-01408-000	Warren	Jefferson
44	GPOR	Scott E. Mason, a single man*****	2410 10th St. SW	Canton	OH	44710	Y	0.00024414	*****0.00011646	*****0.00001023%	41-01408-000	Warren	Jefferson
44	GPOR	Lorraine M. Bell and Keith W. Bell, wife and husband*****	1135 Roslyn Ave. SW	Canton	OH	44710	Y	0.00024414	*****0.00011646	*****0.00001023%	41-01408-000	Warren	Jefferson
44	GPOR	Jody A. Richmond and Scott A. Richmond, wife and husband*****	1202 Hawthorne Ave. SW	Canton	OH	44710	Y	0.00024414	*****0.00011646	*****0.00001023%	41-01408-000	Warren	Jefferson
44	GPOR	Daniel D. Mason and Stacy M. Mason, husband and wife*****	2914 3rd St. NW	Canton	OH	44708	Y	0.00024414	*****0.00011646	*****0.00001023%	41-01408-000	Warren	Jefferson
44	GPOR	Billy J. Shearer, a single man*****	381 Middle Creek Rd.	Triadelphia	WV	26059	Y	0.00097656	*****0.00046582	*****0.00004093%	41-01408-000	Warren	Jefferson
44	Unleased Mineral Interest	Robert Dale Giles, heir of the Estate of Robert S. Lewis, deceased*****	28 Township Rd. 281	Steubenville	OH	43952	N	0.00048828	*****0.00023291	*****0.00002046%	41-01408-000	Warren	Jefferson
44	GPOR	Kerry W. Giles, a single man*****	176 Beverly Ave.	Weirton	WV	26062	Y	0.00048828	*****0.00023291	*****0.00002046%	41-01408-000	Warren	Jefferson
44	GPOR	Christy A. Looney and Steven A. Looney, wife and husband*****	5126 State Route 151	Mingo Junction	OH	43938	Y	0.00048828	*****0.00023291	*****0.00002046%	41-01408-000	Warren	Jefferson
44	Unleased Mineral Interest	Shari Suzanne Giles-Divita, heir of the Estate of Robert S. Lewis, deceased, single*****	1528 Sherman St.	Cheswick	PA	15024	N	0.00048828	*****0.00023291	*****0.00002046%	41-01408-000	Warren	Jefferson
44	Unleased Mineral Interest	John Dale Kiaski, heir of the Estate of Robert S. Lewis, deceased*****	6008 Kin Loch Court Cir. NW	Massillon	OH	44646	N	0.00032552	*****0.00015527	*****0.00001364%	41-01408-000	Warren	Jefferson
44	Unleased Mineral Interest	Diane Matics, heir of the Estate of Robert S. Lewis*****	1315 Courtland Rd.	Weirton	WV	26062	N	0.00032552	*****0.00015527	*****0.00001364%	41-01408-000	Warren	Jefferson
44	Unleased Mineral Interest	Denise Rusiecki, heir of the Estate of Robert S. Lewis, deceased*****	54320 Brackin Rd.	Bridgeport	OH	43912	N	0.00032552	*****0.00015527	*****0.00001364%	41-01408-000	Warren	Jefferson
44	GPOR	Helen Jean Harbourt, a single woman*****	PO Box 33	Mt. Pleasant	OH	43939	Y	0.00097656	*****0.00046582	*****0.00004093%	41-01408-000	Warren	Jefferson
44	GPOR	Gilbert Clarke Woodford and Judy A. Woodford, husband and wife*****	5039 Folly Ln.	Indian Land	SC	29707	Y	0.00195313	*****0.00093164	*****0.00008185%	41-01408-000	Warren	Jefferson
44	GPOR	Cynthia L. Miser, a single woman*****	488 S. 6th St.	Steubenville	OH	43952	Y	0.00195313	*****0.00093164	*****0.00008185%	41-01408-000	Warren	Jefferson
44	GPOR	Theresa M. Umlauf and Winfield Umlauf, wife and husband*****	15000 Bridgeway Ln. Unit #208	Fort Myers	FL	33919	Y	0.00390625	*****0.00186328	*****0.00016371%	41-01408-000	Warren	Jefferson
44	GPOR	Cynthia S. Moore, widowed*****	16788 US-62	Beloit	OH	44609	Y	0.00097656	*****0.00046582	*****0.00004093%	41-01408-000	Warren	Jefferson
44	Unleased Mineral Interest	Vaness L. Moore, heir of the Estate of Robert S. Lewis, deceased*****	2902 Manitou Ave	Los Angeles	CA	90031	N	0.00097656	*****0.00046582	*****0.00004093%	41-01408-000	Warren	Jefferson
44	GPOR	Cathy Jean Swanson and Craig A. Swanson, wife and husband*****	2109 Merle Rd.	Salem	OH	44460	Y	0.00097656	*****0.00046582	*****0.00004093%	41-01408-000	Warren	Jefferson
44	GPOR	Debra L. Walker, a single woman*****	417 W. Oregon Avenue	Sebring	OH	44672	Y	0.00097656	*****0.00046582	*****0.00004093%	41-01408-000	Warren	Jefferson
44	GPOR	Linda S. Mock-Hoernke and Roy J. Hoernke Jr., wife and husband*****	3160 S. Tenaya Way	Las Vegas	NV	89117	Y	0.00520833	*****0.00248438	*****0.00021828%	41-01408-000	Warren	Jefferson
44	Unleased Mineral Interest	Rita Ann Bazley, heir of the Estate of Robert S. Lewis, deceased*****	351 Beebe Ave.	Elyria	OH	44035	N	0.00173611	*****0.00082813	*****0.00007276%	41-01408-000	Warren	Jefferson
44	GPOR	Donna K. Bess and William D. Bess, wife and husband*****	369 County Road 3	Rayland	OH	43943	Y	0.00043403	*****0.00020703	*****0.00001819%	41-01408-000	Warren	Jefferson
44	GPOR	Gary L. White, a single man*****	17 Beachley St.	Meyersdale	PA	15552	Y	0.00014468	*****0.00006901	*****0.00000606%	41-01408-000	Warren	Jefferson
44	Unleased Mineral Interest	Daniel A. Nutt, heir of the Estate of Robert S. Lewis, deceased*****	4 Bonita Dr., Apt. 1709	Ponte Vedra Beach	FL	32082	N	0.00014468	*****0.00006901	*****0.00000606%	41-01408-000	Warren	Jefferson
44	GPOR	Gregory A. White, a single man*****	17 Beachley St.	Meyersdale	PA	15552	Y	0.00014468	*****0.00006901	*****0.00000606%	41-01408-000	Warren	Jefferson
44	GPOR	Gerald L. Woods, a single man*****	193 Belden Rd.	Bedford	PA	15522	Y	0.00043403	*****0.00020703	*****0.00001819%	41-01408-000	Warren	Jefferson
44	GPOR	Thomas M. Woods, a single man*****	PO Box 109	Dillonvale	OH	43917	Y	0.00043403	*****0.00020703	*****0.00001819%	41-01408-000	Warren	Jefferson
44	GPOR	Dennis L. Jackson, a widow and not remarried*****	299 North St.	Mt. Pleasant	OH	43939	Y	0.00057870	*****0.00027604	*****0.00002425%	41-01408-000	Warren	Jefferson
44	GPOR	Donald L. Jackson and Donna Jackson, husband and wife*****	113 Park St.	St. Clairsville	OH	43950	Y	0.00057870	*****0.00027604	*****0.00002425%	41-01408-000	Warren	Jefferson
44	GPOR	Nancy Crawford aka Nancy J. Ronevich and Jack Ronevich, wife and husband*****	208 Georgiann Dr.	St. Clairsville	OH	43950	Y	0.00057870	*****0.00027604	*****0.00002425%	41-01408-000	Warren	Jefferson
44	GPOR	Hobart McCue, Jr. and Esther C. McCue, husband and wife*****	1089 Franklin Ave.	Salem	OH	44460	Y	0.00130208	*****0.00062109	*****0.00005457%	41-01408-000	Warren	Jefferson
44	GPOR	Patricia L. Barron and Robert E. Barron, wife and husband*****	5220 Harper Road	Adena	OH	43901	Y	0.00026042	*****0.00012422	*****0.00001091%	41-01408-000	Warren	Jefferson
44	GPOR	Nina R. Sutherland and John D. Sutherland, wife and husband*****	73504 Emerson Road	Dillonvale	OH	43917	Y	0.00026042	*****0.00012422	*****0.00001091%	41-01408-000	Warren	Jefferson
44	GPOR	Beverly J. Marsili, widow*****	301 Orchard Lane	St. Clairsville	OH	43950	Y	0.00026042	*****0.00012422	*****0.00001091%	41-01408-000	Warren	Jefferson
44	Unleased Mineral Interest	Holly B. Donaldson, heir of the Estate of Robert S. Lewis, deceased*****	215 Caroline St.	Spring	TX	77373	N	0.00026042	*****0.00012422	*****0.00001091%	41-01408-000	Warren	Jefferson
44	GPOR	Warren L. McCue, a single man*****	PO Box 127	Mt. Pleasant	OH	43939	Y	0.00026042	*****0.00012422	*****0.00001091%	41-01408-000	Warren	Jefferson
44	GPOR	Charles F. Henry and Sharon M. Henry, husband and wife*****	1416 Grand Ave.	Wellsburg	WV	26070	Y	0.00043403	*****0.00020703	*****0.00001819%	41-01408-000	Warren	Jefferson
44	GPOR	Joseph B. Henry and Geraldine L. Henry, husband and wife*****	8800 Okeechobee Rd. Lot #21	Fort Pierce	FL	34945	Y	0.00043403	*****0.00020703	*****0.00001819%	41-01408-000	Warren	Jefferson
44	GPOR	Patricia M. Urbanski and Joseph J. Urbanski, wife and husband*****	4821 Applewood Rd.	Fort Worth	TX	76133	Y	0.00043403	*****0.00020703	*****0.00001819%	41-01408-000	Warren	Jefferson

Exhibit A-6

All parcels subject to potential ownership claim in the proposed Limestone Run South Unit

TRACT NUMBER	LEASE ID NUMBER	OWNERSHIP DISPUTE PARTIES	ADDRESS	CITY	STATE	ZIP	LEASED Y/N	DECIMAL INTEREST IN TRACT	SURFACE ACRES IN UNIT	TRACT PARTICIPATION IN UNIT	TAX MAP PARCEL ID	TOWNSHIP	COUNTY
44	Unleased Mineral Interest	Lisa Hazelton, heir of the Estate of Robert S. Lewis, deceased*****	4225 Selkirk Ave.	Youngstown	OH	44511	N	0.00065104	*****0.00031055	*****0.00002728%	41-01408-000	Warren	Jefferson
44	Unleased Mineral Interest	Matthew Rutter, heir of the Estate of Robert S. Lewis, deceased*****	802 Stacy Xing	Wheeling	WV	26003	N	0.00065104	*****0.00031055	*****0.00002728%	41-01408-000	Warren	Jefferson
44	Unleased Mineral Interest	George G. Marchbank, heir of the Estate of Robert S. Lewis, deceased*****	5439 Tyro St. NE	Canton	OH	44721	N	0.00052083	*****0.00024844	*****0.00002183%	41-01408-000	Warren	Jefferson
44	Unleased Mineral Interest	Tammy J. Maney, heir of the Estate of Robert S. Lewis, deceased*****	2735 Ivory Rd. NW	Delroy	OH	44620	N	0.00052083	*****0.00024844	*****0.00002183%	41-01408-000	Warren	Jefferson
44	GPOR	Esther V. Marchbank, a single woman*****	12205 Juniper Dr.	Colorado Springs	CO	80908	Y	0.00208333	*****0.00099375	*****0.00008731%	41-01408-000	Warren	Jefferson
44	Unleased Mineral Interest	Diana L. Taylor aka Diana L. Geyer, heir of the Estate of Robert S. Lewis*****	211 Buffington Rd. #2	Fairlawn	OH	43333	N	0.00026042	*****0.00012422	*****0.00001091%	41-01408-000	Warren	Jefferson
44	GPOR	Donna L. Grove and James H. Grove, wife and husband*****	24 N. Liberty St.	Delroy	OH	44620	Y	0.00026042	*****0.00012422	*****0.00001091%	41-01408-000	Warren	Jefferson
44	GPOR	Jacqueline M. Beamer Thompson and John R. Thompson, wife and husband*****	2672 Genoa Ave. SW	Massillon	OH	44646	Y	0.00026042	*****0.00012422	*****0.00001091%	41-01408-000	Warren	Jefferson
44	GPOR	Louis K. Beamer and Lynn P. Beamer, husband and wife*****	2948 Wood Crest Dr.	Fairlawn	OH	43333	Y	0.00026042	*****0.00012422	*****0.00001091%	41-01408-000	Warren	Jefferson
45	GPOR	William Edmund Kirk and Helen Kirk, husband and wife*****	3 Collett Ln.	Pinehurst	NC	28374	Y	0.25000000	*****0.54125000	*****0.04755478%	41-01410-001	Warren	Jefferson
45	GPOR	Jane E. Cameron, a widowed woman*****	206 E. 5th St.	Williamstown	WV	26187	Y	0.25000000	*****0.54125000	*****0.04755478%	41-01410-001	Warren	Jefferson
45	GPOR	Deborah L. Smith, a single woman*****	1615 NW Washington Blvd.	Hamilton	OH	45013	Y	0.05208333	*****0.11276042	*****0.00990725%	41-01410-001	Warren	Jefferson
45	GPOR	Douglas C. Smith, a single man*****	28532 Merridy Avenue	Highland	CA	92346	Y	0.05208333	*****0.11276042	*****0.00990725%	41-01410-001	Warren	Jefferson
45	GPOR	David R. Smith and Donna R. Bacchi-Smith, husband and wife*****	3223 Moss Hammock Wynd	Southport	NC	28461	Y	0.05208333	*****0.11276042	*****0.00990725%	41-01410-001	Warren	Jefferson
45	GPOR	Robin D. Lynn, a single man*****	256 Hayes Avenue NE	Massillon	OH	44646	Y	0.01171875	*****0.02537109	*****0.00222913%	41-01410-001	Warren	Jefferson
45	Unleased Mineral Interest	Katherine Lynn, heir of the Estate of Robert S. Lewis, deceased*****	545 Pearl Chase	Cibolo	TX	78108	N	0.01171875	*****0.02537109	*****0.00222913%	41-01410-001	Warren	Jefferson
45	GPOR	Norma A. Turskey and Darwin G. Turskey, wife and husband*****	3098 Meadowcrest Street NW	Massillon	OH	44647	Y	0.01171875	*****0.02537109	*****0.00222913%	41-01410-001	Warren	Jefferson
45	GPOR	Patricia S. Lynn, a single woman*****	4450 McCullough Road	Mims	FL	32754	Y	0.01171875	*****0.02537109	*****0.00222913%	41-01410-001	Warren	Jefferson
45	GPOR	Robert H. Lynn, a single man*****	6043 Shipslanding Avenue NW	Canton	OH	44718	Y	0.03515625	*****0.07611328	*****0.00668739%	41-01410-001	Warren	Jefferson
45	GPOR	Richard T. Lynn, a single man*****	11631 Corundite St NW	Massillon	OH	44647	Y	0.01171875	*****0.02537109	*****0.00222913%	41-01410-001	Warren	Jefferson
45	GPOR	Ronald N. Lynn, a single man*****	PO Box 77	Dillonvale	OH	43917	Y	0.01171875	*****0.02537109	*****0.00222913%	41-01410-001	Warren	Jefferson
45	GPOR	Raymond S. Lynn and Cynthia A. Lynn, husband and wife*****	849 17th Street NW	Massillon	OH	44647	Y	0.01171875	*****0.02537109	*****0.00222913%	41-01410-001	Warren	Jefferson
45	GPOR	Rodney B. Lynn, a single man*****	115 Maplecrest Street SW	North Canton	OH	44720	Y	0.01171875	*****0.02537109	*****0.00222913%	41-01410-001	Warren	Jefferson
45	GPOR	Vicki S. Horvath and Terry L. Horvath, wife and husband*****	11631 Corundite St NW	Massillon	OH	44647	Y	0.01171875	*****0.02537109	*****0.00222913%	41-01410-001	Warren	Jefferson
45	GPOR	Mary T. Neel, a single woman*****	2202 McCollum Road	Youngstown	OH	44509	Y	0.07031250	*****0.15222656	*****0.01337478%	41-01410-001	Warren	Jefferson
45	Unleased Mineral Interest	Douglas Neal Hamilton, heir of the Estate of Robert S. Lewis, deceased*****	142 S. Whitney St.	Youngstown	OH	44509	N	0.07031250	*****0.15222656	*****0.01337478%	41-01410-001	Warren	Jefferson
45	GPOR	Laura S. Mastroianni and Gerard P. Mastroianni, wife and husband*****	457 Overlook Drive	Alliance	OH	44601	Y	0.00023148	*****0.00050116	*****0.00004403%	41-01410-001	Warren	Jefferson
45	GPOR	Melissa Ann Tripp and Dale Tripp, wife and husband*****	46 N. Huron Ave.	Columbus	OH	43204	Y	0.00023148	*****0.00050116	*****0.00004403%	41-01410-001	Warren	Jefferson
45	GPOR	Sandra L. Marchbank, a single woman*****	3908 Crestwood St. NW	Canton	OH	44708	Y	0.00023148	*****0.00050116	*****0.00004403%	41-01410-001	Warren	Jefferson
45	GPOR	Robert S. Marchbank, a single man*****	3908 Crestwood St. NW	Canton	OH	44708	Y	0.00034722	*****0.00075174	*****0.00006605%	41-01410-001	Warren	Jefferson
45	GPOR	James H. Young and Deborah M. Young, husband and wife*****	14418 Awbrey Patent Dr.	Centerville	VA	20120	Y	0.00520833	*****0.01127604	*****0.00099072%	41-01410-001	Warren	Jefferson
45	Unleased Mineral Interest	Beverly A. DeTorio, heir of the Estate of Robert S. Lewis, deceased*****	224 E. Slingluff Ave.	Dover	OH	44622	N	0.00065104	*****0.00140951	*****0.00012384%	41-01410-001	Warren	Jefferson
45	Unleased Mineral Interest	James E. D'Anniballe, heir of the Estate of Robert S. Lewis, deceased*****	101 Auxiliary Dr. Unit H1	Bellevue	OH	44811	N	0.00065104	*****0.00140951	*****0.00012384%	41-01410-001	Warren	Jefferson
45	Unleased Mineral Interest	William E. D'Anniballe, heir of the Estate of Robert S. Lewis, deceased*****	161 4th St. SE	Brewster	OH	44613	N	0.00065104	*****0.00140951	*****0.00012384%	41-01410-001	Warren	Jefferson
45	Unleased Mineral Interest	Annette Marie Moder aka Anna Ramsey aka Annette Marie Ramsey, heir of the Estate of Robert S. Lewis, deceased*****	11843 Carter Grove Ln.	Loveland	OH	45140	N	0.00032552	*****0.00070475	*****0.00006192%	41-01410-001	Warren	Jefferson
45	GPOR	Amy S. Kovach, a single woman*****	7590 Bimeler Drive	Zoarville	OH	44656	Y	0.00032552	*****0.00070475	*****0.00006192%	41-01410-001	Warren	Jefferson
45	Unleased Mineral Interest	Jill M. Fouts, heir of the Estate of Robert S. Lewis, deceased*****	1800 Barlow Rd.	Hudson	OH	44236	N	0.00260417	*****0.00563802	*****0.00049536%	41-01410-001	Warren	Jefferson
45	GPOR	Bonnie J. Gravill Humphrey, a single woman*****	43401 SE 76th St.	Snoqualmie	WA	90865	Y	0.00195313	*****0.00422852	*****0.00037152%	41-01410-001	Warren	Jefferson
45	GPOR	Nanci J. Gravill, a single woman*****	9233 Independence Blvd. Apt #309	Cleveland	OH	44130	Y	0.00195313	*****0.00422852	*****0.00037152%	41-01410-001	Warren	Jefferson
45	GPOR	Linda R. Brule and Paul C. Brule, wife and husband*****	3508 Gary Drive	Plano	TX	75023	Y	0.00130208	*****0.00281901	*****0.00024768%	41-01410-001	Warren	Jefferson
45	GPOR	William C. Krueger and Janice H. Krueger, husband and wife*****	5 Greens Ct.	Frisco	TX	75034	Y	0.00130208	*****0.00281901	*****0.00024768%	41-01410-001	Warren	Jefferson
45	GPOR	Robert L. Krueger and Linda J. Krueger, husband and wife*****	47 Barkwood Ln.	Spencerport	NY	1559	Y	0.00130208	*****0.00281901	*****0.00024768%	41-01410-001	Warren	Jefferson
45	Unleased Mineral Interest	The heirs of the Estate of Edith Moore Orr aka Edith M. Moore, deceased, heir of the Estate of Robert S. Lewis, deceased*****	Undetermined	Undetermined	Undetermined	Undetermined	N	0.00390625	*****0.00845703	*****0.00074304%	41-01410-001	Warren	Jefferson

Exhibit A-6

All parcels subject to potential ownership claim in the proposed Limestone Run South Unit

TRACT NUMBER	LEASE ID NUMBER	OWNERSHIP DISPUTE PARTIES	ADDRESS	CITY	STATE	ZIP	LEASED Y/N	DECIMAL INTEREST IN TRACT	SURFACE ACRES IN UNIT	TRACT PARTICIPATION IN UNIT	TAX MAP PARCEL ID	TOWNSHIP	COUNTY
45	GPOR	Edwin W. Moore and Shirley J. Moore, married*****	146 E. South Street	Cadiz	OH	43907	Y	0.00097656	*****0.00211426	*****0.00018576%	41-01410-001	Warren	Jefferson
45	GPOR	Timothy L. Young and Deborah L. Young, husband and wife*****	1036 Oakwood Ave. N.E.	Massillon	OH	44646	Y	0.00024414	*****0.00052856	*****0.00004644%	41-01410-001	Warren	Jefferson
45	GPOR	Debra E. Orphanides and Carl H. Orphanides, wife and husband*****	400 N. Lynnwood Dr.	Magnolia	OH	44613	Y	0.00024414	*****0.00052856	*****0.00004644%	41-01410-001	Warren	Jefferson
45	Unleased Mineral Interest	Jonathan Young, Devisee of Lois Young*****	441 Walhonding St. N.E.	Brewster	OH	44613	N	0.00024414	*****0.00052856	*****0.00004644%	41-01410-001	Warren	Jefferson
45	Unleased Mineral Interest	Dawn Schroeder, Devisee of Lois Young*****	1227 Borden Ave. S.W.	Massillon	OH	44647	N	0.00024414	*****0.00052856	*****0.00004644%	41-01410-001	Warren	Jefferson
45	GPOR	Scott E. Mason, a single man*****	2410 10th St. SW	Canton	OH	44710	Y	0.00024414	*****0.00052856	*****0.00004644%	41-01410-001	Warren	Jefferson
45	GPOR	Lorraine M. Bell and Keith W. Bell, wife and husband*****	1135 Roslyn Ave. SW	Canton	OH	44710	Y	0.00024414	*****0.00052856	*****0.00004644%	41-01410-001	Warren	Jefferson
45	GPOR	Jody A. Richmond and Scott A. Richmond, wife and husband*****	1202 Hawthorne Ave. SW	Canton	OH	44710	Y	0.00024414	*****0.00052856	*****0.00004644%	41-01410-001	Warren	Jefferson
45	GPOR	Daniel D. Mason and Stacy M. Mason, husband and wife*****	2914 3rd St. NW	Canton	OH	44708	Y	0.00024414	*****0.00052856	*****0.00004644%	41-01410-001	Warren	Jefferson
45	GPOR	Billy J. Shearer, a single man*****	381 Middle Creek Rd.	Triadelphia	WV	26059	Y	0.00097656	*****0.00211426	*****0.00018576%	41-01410-001	Warren	Jefferson
45	Unleased Mineral Interest	Robert Dale Giles, heir of the Estate of Robert S. Lewis, deceased*****	28 Township Rd. 281	Steubenville	OH	43952	N	0.00048828	*****0.00105713	*****0.00009288%	41-01410-001	Warren	Jefferson
45	GPOR	Kerry W. Giles, a single man*****	176 Beverly Ave.	Weirton	WV	26062	Y	0.00048828	*****0.00105713	*****0.00009288%	41-01410-001	Warren	Jefferson
45	GPOR	Christy A. Looney and Steven A. Looney, wife and husband*****	5126 State Route 151	Mingo Junction	OH	43938	Y	0.00048828	*****0.00105713	*****0.00009288%	41-01410-001	Warren	Jefferson
45	Unleased Mineral Interest	Shari Suzanne Giles-Divita, heir of the Estate of Robert S. Lewis, deceased, single*****	1528 Sherman St.	Cheswick	PA	15024	N	0.00048828	*****0.00105713	*****0.00009288%	41-01410-001	Warren	Jefferson
45	Unleased Mineral Interest	John Dale Kiaski, heir of the Estate of Robert S. Lewis, deceased*****	6008 Kin Loch Court Cir. NW	Massillon	OH	44646	N	0.00032552	*****0.00070475	*****0.00006192%	41-01410-001	Warren	Jefferson
45	Unleased Mineral Interest	Diane Matics, heir of the Estate of Robert S. Lewis*****	1315 Courtland Rd.	Weirton	WV	26062	N	0.00032552	*****0.00070475	*****0.00006192%	41-01410-001	Warren	Jefferson
45	Unleased Mineral Interest	Denise Rusiecki, heir of the Estate of Robert S. Lewis, deceased*****	54320 Brackin Rd.	Bridgeport	OH	43912	N	0.00032552	*****0.00070475	*****0.00006192%	41-01410-001	Warren	Jefferson
45	GPOR	Helen Jean Harbourn, a single woman*****	PO Box 33	Mt. Pleasant	OH	43939	Y	0.00097656	*****0.00211426	*****0.00018576%	41-01410-001	Warren	Jefferson
45	GPOR	Gilbert Clarke Woodford and Judy A. Woodford, husband and wife*****	5039 Folly Ln.	Indian Land	SC	29707	Y	0.00195313	*****0.00422852	*****0.00037152%	41-01410-001	Warren	Jefferson
45	GPOR	Cynthia L. Miser, a single woman*****	488 S. 6th St.	Steubenville	OH	43952	Y	0.00195313	*****0.00422852	*****0.00037152%	41-01410-001	Warren	Jefferson
45	GPOR	Theresa M. Umlauf and Winfield Umlauf, wife and husband*****	15000 Bridgeway Ln. Unit #208	Fort Myers	FL	33919	Y	0.00390625	*****0.00845703	*****0.00074304%	41-01410-001	Warren	Jefferson
45	GPOR	Cynthia S. Moore, widowed*****	16788 US-62	Beloit	OH	44609	Y	0.00097656	*****0.00211426	*****0.00018576%	41-01410-001	Warren	Jefferson
45	Unleased Mineral Interest	Vaness L. Moore, heir of the Estate of Robert S. Lewis, deceased*****	2902 Manitou Ave	Los Angeles	CA	90031	N	0.00097656	*****0.00211426	*****0.00018576%	41-01410-001	Warren	Jefferson
45	GPOR	Cathy Jean Swanson and Craig A. Swanson, wife and husband*****	2109 Merle Rd.	Salem	OH	44460	Y	0.00097656	*****0.00211426	*****0.00018576%	41-01410-001	Warren	Jefferson
45	GPOR	Debra L. Walker, a single woman*****	417 W. Oregon Avenue	Sebring	OH	44672	Y	0.00097656	*****0.00211426	*****0.00018576%	41-01410-001	Warren	Jefferson
45	GPOR	Linda S. Mock-Hoernke and Roy J. Hoernke Jr., wife and husband*****	3160 S. Tenaya Way	Las Vegas	NV	89117	Y	0.00520833	*****0.01127604	*****0.00099072%	41-01410-001	Warren	Jefferson
45	Unleased Mineral Interest	Rita Ann Bazley, heir of the Estate of Robert S. Lewis, deceased*****	351 Beebe Ave.	Elyria	OH	44035	N	0.00173611	*****0.00375868	*****0.00033024%	41-01410-001	Warren	Jefferson
45	GPOR	Donna K. Bess and William D. Bess, wife and husband*****	369 County Road 3	Rayland	OH	43943	Y	0.00043403	*****0.00093967	*****0.00008256%	41-01410-001	Warren	Jefferson
45	GPOR	Gary L. White, a single man*****	17 Beachley St.	Meyersdale	PA	15552	Y	0.00014468	*****0.00031322	*****0.00002752%	41-01410-001	Warren	Jefferson
45	Unleased Mineral Interest	Daniel A. Nutt, heir of the Estate of Robert S. Lewis, deceased*****	4 Bonita Dr., Apt. 1709	Ponte Vedra Beach	FL	32082	N	0.00014468	*****0.00031322	*****0.00002752%	41-01410-001	Warren	Jefferson
45	GPOR	Gregory A. White, a single man*****	17 Beachley St.	Meyersdale	PA	15552	Y	0.00014468	*****0.00031322	*****0.00002752%	41-01410-001	Warren	Jefferson
45	GPOR	Gerald L. Woods, a single man*****	193 Belden Rd.	Bedford	PA	15522	Y	0.00043403	*****0.00093967	*****0.00008256%	41-01410-001	Warren	Jefferson
45	GPOR	Thomas M. Woods, a single man*****	PO Box 109	Dillonvale	OH	43917	Y	0.00043403	*****0.00093967	*****0.00008256%	41-01410-001	Warren	Jefferson
45	GPOR	Dennis L. Jackson, a widow and not remarried*****	299 North St.	Mt. Pleasant	OH	43939	Y	0.00057870	*****0.00125289	*****0.00011008%	41-01410-001	Warren	Jefferson
45	GPOR	Donald L. Jackson and Donna Jackson, husband and wife*****	113 Park St.	St. Clairsville	OH	43950	Y	0.00057870	*****0.00125289	*****0.00011008%	41-01410-001	Warren	Jefferson
45	GPOR	Nancy Crawford aka Nancy J. Ronevich and Jack Ronevich, wife and husband*****	208 Georgiann Dr.	St. Clairsville	OH	43950	Y	0.00057870	*****0.00125289	*****0.00011008%	41-01410-001	Warren	Jefferson
45	GPOR	Hobart McCue, Jr. and Esther C. McCue, husband and wife*****	1089 Franklin Ave.	Salem	OH	44460	Y	0.00130208	*****0.00281901	*****0.00024768%	41-01410-001	Warren	Jefferson
45	GPOR	Patricia L. Barron and Robert E. Barron, wife and husband*****	5220 Harper Road	Adena	OH	43901	Y	0.00026042	*****0.00056380	*****0.00004954%	41-01410-001	Warren	Jefferson
45	GPOR	Nina R. Sutherland and John D. Sutherland, wife and husband*****	73504 Emerson Road	Dillonvale	OH	43917	Y	0.00026042	*****0.00056380	*****0.00004954%	41-01410-001	Warren	Jefferson
45	GPOR	Beverly J. Marsili, widow*****	301 Orchard Lane	St. Clairsville	OH	43950	Y	0.00026042	*****0.00056380	*****0.00004954%	41-01410-001	Warren	Jefferson
45	Unleased Mineral Interest	Holly B. Donaldson, heir of the Estate of Robert S. Lewis, deceased*****	215 Caroline St.	Spring	TX	77373	N	0.00026042	*****0.00056380	*****0.00004954%	41-01410-001	Warren	Jefferson
45	GPOR	Warren L. McCue, a single man*****	PO Box 127	Mt. Pleasant	OH	43939	Y	0.00026042	*****0.00056380	*****0.00004954%	41-01410-001	Warren	Jefferson
45	GPOR	Charles F. Henry and Sharon M. Henry, husband and wife*****	1416 Grand Ave.	Wellsburg	WV	26070	Y	0.00043403	*****0.00093967	*****0.00008256%	41-01410-001	Warren	Jefferson

Exhibit A-6
All parcels subject to potential ownership claim in the proposed Limestone Run South Unit

TRACT NUMBER	LEASE ID NUMBER	OWNERSHIP DISPUTE PARTIES	ADDRESS	CITY	STATE	ZIP	LEASED Y/N	DECIMAL INTEREST IN TRACT	SURFACE ACRES IN UNIT	TRACT PARTICIPATION IN UNIT	TAX MAP PARCEL ID	TOWNSHIP	COUNTY
45	GPOR	Joseph B. Henry and Geraldine L. Henry, husband and wife*****	8800 Okeechobee Rd. Lot #21	Fort Pierce	FL	34945	Y	0.00043403	*****0.00093967	*****0.00008256%	41-01410-001	Warren	Jefferson
45	GPOR	Patricia M. Urbanski and Joseph J. Urbanski, wife and husband*****	4821 Applewood Rd.	Fort Worth	TX	76133	Y	0.00043403	*****0.00093967	*****0.00008256%	41-01410-001	Warren	Jefferson
45	Unleased Mineral Interest	Lisa Hazelton, heir of the Estate of Robert S. Lewis, deceased*****	4225 Selkirk Ave.	Youngstown	OH	44511	N	0.00065104	*****0.00140951	*****0.00012384%	41-01410-001	Warren	Jefferson
45	Unleased Mineral Interest	Matthew Rutter, heir of the Estate of Robert S. Lewis, deceased*****	802 Stacy Xing	Wheeling	WV	26003	N	0.00065104	*****0.00140951	*****0.00012384%	41-01410-001	Warren	Jefferson
45	Unleased Mineral Interest	George G. Marchbank, heir of the Estate of Robert S. Lewis, deceased*****	5439 Tyro St. NE	Canton	OH	44721	N	0.00052083	*****0.00112760	*****0.00009907%	41-01410-001	Warren	Jefferson
45	Unleased Mineral Interest	Tammy J. Maney, heir of the Estate of Robert S. Lewis, deceased*****	2735 Ivory Rd. NW	Delroy	OH	44620	N	0.00052083	*****0.00112760	*****0.00009907%	41-01410-001	Warren	Jefferson
45	GPOR	Esther V. Marchbank, a single woman*****	12205 Juniper Dr.	Colorado Springs	CO	80908	Y	0.00208333	*****0.00451042	*****0.00039629%	41-01410-001	Warren	Jefferson
45	Unleased Mineral Interest	Diana L. Taylor aka Diana L. Geyer, heir of the Estate of Robert S. Lewis*****	211 Buffington Rd. #2	Fairlawn	OH	43333	N	0.00026042	*****0.00056380	*****0.00004954%	41-01410-001	Warren	Jefferson
45	GPOR	Donna L. Grove and James H. Grove, wife and husband*****	24 N. Liberty St.	Delroy	OH	44620	Y	0.00026042	*****0.00056380	*****0.00004954%	41-01410-001	Warren	Jefferson
45	GPOR	Jacqueline M. Beamer Thompson and John R. Thompson, wife and husband*****	2672 Genoa Ave. SW	Massillon	OH	44646	Y	0.00026042	*****0.00056380	*****0.00004954%	41-01410-001	Warren	Jefferson
45	GPOR	Louis K. Beamer and Lynn P. Beamer, husband and wife*****	2948 Wood Crest Dr.	Fairlawn	OH	43333	Y	0.00026042	*****0.00056380	*****0.00004954%	41-01410-001	Warren	Jefferson
65B	GPOR Uncommitted Working Interest	Albert W. Takach and Christine M. Takach, husband and wife*****	2158 County Road 14	Rayland	OH	43943	Y	1.00000000	*****4.41000000	*****0.38746715%	41-02200-000	Warren	Jefferson
65C	Unleased Mineral Interest	Robin Lee DeLuca*****	Undetermined	Undetermined	Undetermined	Undetermined	N	0.33333333	*****0.25033333	*****0.02199455%	41-02200-000	Warren	Jefferson
65C	Unleased Mineral Interest	Robert R. (Russell) Abrahams Jr*****	Undetermined	Undetermined	Undetermined	Undetermined	N	0.00925926	*****0.00695370	*****0.00061096%	41-02200-000	Warren	Jefferson
65C	Unleased Mineral Interest	Brian K. Abrahams*****	Undetermined	Undetermined	Undetermined	Undetermined	N	0.00925926	*****0.00695370	*****0.00061096%	41-02200-000	Warren	Jefferson
65C	GPOR	Carl W. Moore Jr*****	3228 Amsterdam Road SE, #17	Scio	OH	43988	Y	0.12962963	*****0.09735185	*****0.00855343%	41-02200-000	Warren	Jefferson
65C	GPOR	Samuel Moore*****	9257 Branch Road, #10	Jewett	OH	43986	Y	0.12962963	*****0.09735185	*****0.00855343%	41-02200-000	Warren	Jefferson
65C	GPOR	Patricia Inboden*****	2394 Bridalwood Blvd.	Obetz	OH	43207	Y	0.01851852	*****0.01390741	*****0.00122192%	41-02200-000	Warren	Jefferson
65C	GPOR	Carol S. Moore n/k/a Carol M. Shearer*****	3228 Amsterdam Road SE	Scio	OH	43988	Y	0.01851852	*****0.01390741	*****0.00122192%	41-02200-000	Warren	Jefferson
65C	GPOR	Linda Ritchie*****	30611 Chiefain Drive, Apt 2	Logan	OH	43138	Y	0.01851852	*****0.01390741	*****0.00122192%	41-02200-000	Warren	Jefferson
65C	Unleased Mineral Interest	Gina L. Large*****	Undetermined	Undetermined	Undetermined	Undetermined	N	0.02777778	*****0.02086111	*****0.00183288%	41-02200-000	Warren	Jefferson
65C	GPOR	LuAnn M. Smith*****	3099 E. 6th Ave.	Columbus	OH	43219	Y	0.04166667	*****0.03129167	*****0.00274932%	41-02200-000	Warren	Jefferson
65C	GPOR	Jesse Large*****	60 East Mithoff Street	Columbus	OH	43206	Y	0.01388889	*****0.01043056	*****0.00091644%	41-02200-000	Warren	Jefferson
65C	GPOR	Sophia Large*****	3174 Northwest Blvd.	Upper Arlington	OH	43221	Y	0.01388889	*****0.01043056	*****0.00091644%	41-02200-000	Warren	Jefferson
65C	GPOR	Joseph Cody Smith*****	3099 E. 6th Ave.	Columbus	OH	43219	Y	0.01388889	*****0.01043056	*****0.00091644%	41-02200-000	Warren	Jefferson
65C	Unleased Mineral Interest	Ronald D. Large, his known and unknown successors, heirs and assigns*****	Undetermined	Undetermined	Undetermined	Undetermined	N	0.05555556	*****0.04172222	*****0.00366576%	41-02200-000	Warren	Jefferson
65C	GPOR	Marlene V. Collignon*****	220 S. 7th Street	Martins Ferry	OH	43935	Y	0.08333333	*****0.06258333	*****0.00549864%	41-02200-000	Warren	Jefferson
65C	GPOR	Bethann Marie Travis Mueller*****	189 Main Street	Rayland	OH	43943	Y	0.08333333	*****0.06258333	*****0.00549864%	41-02200-000	Warren	Jefferson
141	Unleased Mineral Interest	John M. Sudvary, aka John M. Sudvary, Sr., unmarried*****	180 Narrows Road	Rayland	OH	43943	N	1.00000000	*****0.13800000	*****0.01212482%	42-00057-000	Warren	Jefferson
317B	Unleased Mineral Interest	John H. Pyle and Sarah J. Pyle, his wife, deceased, their known and unknown successors, heirs and assigns*****	Undetermined	Undetermined	Undetermined	Undetermined	N	1.00000000	*****0.08300000	*****0.00729247%	43-01644-000	Warren	Jefferson
318	Unleased Mineral Interest	John H. Pyle and Sarah J. Pyle, his wife, deceased, their known and unknown successors, heirs and assigns*****	Undetermined	Undetermined	Undetermined	Undetermined	N	1.00000000	*****2.00000000	*****0.17572206%	43-00995-000	Warren	Jefferson
319B	Unleased Mineral Interest	John H. Pyle and Sarah J. Pyle, his wife, deceased, their known and unknown successors, heirs and assigns*****	Undetermined	Undetermined	Undetermined	Undetermined	N	1.00000000	*****0.19300000	*****0.01695718%	43-01121-000	Warren	Jefferson
320A	Unleased Mineral Interest	John H. Pyle and Sarah J. Pyle, his wife, deceased, their known and unknown successors, heirs and assigns*****	Undetermined	Undetermined	Undetermined	Undetermined	N	1.00000000	*****0.89100000	*****0.07828418%	43-00996-000	Warren	Jefferson
321	Unleased Mineral Interest	The Village of Grover nka The Village of Tiltonville***** Attn: Jason Stasky, Mayor	220 Grandview Avenue	Tiltonville	OH	43963	N	1.00000000	*****0.08000000	*****0.00702888%	43-01487-000	Warren	Jefferson
323B	Unleased Mineral Interest	John H. Pyle and Sarah J. Pyle, his wife, deceased, their known and unknown successors, heirs and assigns*****	Undetermined	Undetermined	Undetermined	Undetermined	N	1.00000000	*****0.12600000	*****0.01107049%	43-00378-000	Warren	Jefferson
324A	Unleased Mineral Interest	John H. Pyle and Sarah J. Pyle, his wife, deceased, their known and unknown successors, heirs and assigns*****	Undetermined	Undetermined	Undetermined	Undetermined	N	1.00000000	*****0.19300000	*****0.01695718%	43-01400-000	Warren	Jefferson

Exhibit A-6
All parcels subject to potential ownership claim in the proposed Limestone Run South Unit

TRACT NUMBER	LEASE ID NUMBER	OWNERSHIP DISPUTE PARTIES	ADDRESS	CITY	STATE	ZIP	LEASED Y/N	DECIMAL INTEREST IN TRACT	SURFACE ACRES IN UNIT	TRACT PARTICIPATION IN UNIT	TAX MAP PARCEL ID	TOWNSHIP	COUNTY
325A	Unleased Mineral Interest	The State of Ohio***** Attn: Tyler Prose	1980 W. Broad St	Columbus	OH	43223	N	1.00000000	*****0.03100000	*****0.00272369%	43-01401-000	Warren	Jefferson
326	Unleased Mineral Interest	John H. Pyle and Sarah J. Pyle, his wife, deceased, their known and unknown successors, heirs and assigns*****	Undetermined	Undetermined	Undetermined	Undetermined	N	1.00000000	*****1.00000000	*****0.08786103%	43-01144-000	Warren	Jefferson
327	Unleased Mineral Interest	The State of Ohio***** Attn: Tyler Prose	1980 W. Broad St	Columbus	OH	43223	N	1.00000000	*****0.49000000	*****0.04305191%	43-01565-000	Warren	Jefferson
388	Unleased Mineral Interest	Royal Strong, Trustee of the Daniel George McKitterick Trust, dtd July 27 2021, heir of the Estate of G. C. McKitterick, deceased*****	4950 SW 92 Ave.	Miami	FL	33165	N	0.33333333	*****0.06466667	*****0.00568168%	43-00598-000	Warren	Jefferson
388	Unleased Mineral Interest	Nancy Jane McKitterick-Levie AKA Nancy M. Levie, heir of the Estate of G. C. McKitterick, deceased*****	1728 Piedmont Pl.	Lake Mary	FL	32746	N	0.33333333	*****0.06466667	*****0.00568168%	43-00598-000	Warren	Jefferson
388	Unleased Mineral Interest	Thomas L Harkenrider, heir of the Estate of G. C. McKitterick, deceased*****	108 Hickory Tree Rd.	Longwood	FL	32750	N	0.11111111	*****0.02155556	*****0.00189389%	43-00598-000	Warren	Jefferson
388	Unleased Mineral Interest	Adriane Revere nka Adriane Atchinson, married, heir of the Estate of G. C. McKitterick, deceased*****	2912 Tuscarora Trl.	Middleburg	FL	32068	N	0.11111111	*****0.02155556	*****0.00189389%	43-00598-000	Warren	Jefferson
388	Unleased Mineral Interest	Altheah R. Short, heir of the Estate of G. C. McKitterick, deceased*****	2022 Timbers Hill Rd.	North Chesterfield	VA	23235	N	0.11111111	*****0.02155556	*****0.00189389%	43-00598-000	Warren	Jefferson
389	Unleased Mineral Interest	Royal Strong, Trustee of the Daniel George McKitterick Trust, dtd July 27 2021, heir of the Estate of G. C. McKitterick, deceased*****	4950 SW 92 Ave.	Miami	FL	33165	N	0.33333333	*****0.06500000	*****0.00571097%	43-00647-000	Warren	Jefferson
389	Unleased Mineral Interest	Nancy Jane McKitterick-Levie AKA Nancy M. Levie, heir of the Estate of G. C. McKitterick, deceased*****	1728 Piedmont Pl.	Lake Mary	FL	32746	N	0.33333333	*****0.06500000	*****0.00571097%	43-00647-000	Warren	Jefferson
389	Unleased Mineral Interest	Thomas L Harkenrider, heir of the Estate of G. C. McKitterick, deceased*****	108 Hickory Tree Rd.	Longwood	FL	32750	N	0.11111111	*****0.02166667	*****0.00190366%	43-00647-000	Warren	Jefferson
389	Unleased Mineral Interest	Adriane Revere nka Adriane Atchinson, married, heir of the Estate of G. C. McKitterick, deceased*****	2912 Tuscarora Trl.	Middleburg	FL	32068	N	0.11111111	*****0.02166667	*****0.00190366%	43-00647-000	Warren	Jefferson
389	Unleased Mineral Interest	Altheah R. Short, heir of the Estate of G. C. McKitterick, deceased*****	2022 Timbers Hill Rd.	North Chesterfield	VA	23235	N	0.11111111	*****0.02166667	*****0.00190366%	43-00647-000	Warren	Jefferson
391	Unleased Mineral Interest	David E. Gantzer	404 Buckeye St.	Tiltonsville	OH	43963	N	1.00000000	*****0.19400000	*****0.01704504%	43-00628-000	Warren	Jefferson
392	Unleased Mineral Interest	Royal Strong, Trustee of the Daniel George McKitterick Trust, dtd July 27 2021, heir of the Estate of G. C. McKitterick, deceased*****	4950 SW 92 Ave.	Miami	FL	33165	N	0.33333333	*****0.05300000	*****0.00465663%	43-00755-000	Warren	Jefferson
392	Unleased Mineral Interest	Nancy Jane McKitterick-Levie AKA Nancy M. Levie, heir of the Estate of G. C. McKitterick, deceased*****	1728 Piedmont Pl.	Lake Mary	FL	32746	N	0.33333333	*****0.05300000	*****0.00465663%	43-00755-000	Warren	Jefferson
392	Unleased Mineral Interest	Thomas L Harkenrider, heir of the Estate of G. C. McKitterick, deceased*****	108 Hickory Tree Rd.	Longwood	FL	32750	N	0.11111111	*****0.01766667	*****0.00155221%	43-00755-000	Warren	Jefferson
392	GPOR	Adriane Revere nka Adriane Atchinson, married, heir of the Estate of G. C. McKitterick, deceased*****	2912 Tuscarora Trl.	Middleburg	FL	32068	Y	0.11111111	*****0.01766667	*****0.00155221%	43-00755-000	Warren	Jefferson
392	GPOR	Altheah R. Short, heir of the Estate of G. C. McKitterick, deceased*****	2022 Timbers Hill Rd.	North Chesterfield	VA	23235	Y	0.11111111	*****0.01766667	*****0.00155221%	43-00755-000	Warren	Jefferson
397	Unleased Mineral Interest	E.W. Parkinson and Fanny Parkinson, his wife, both deceased, their known and unknown successors, heirs and assigns*****	Undetermined	Undetermined	Undetermined	Undetermined	N	0.25000000	*****0.04950000	*****0.00434912%	43-00962-000	Warren	Jefferson
397	Unleased Mineral Interest	B. F. Mackey and Mable Mackey, his wife, their known and unknown successors, heirs and assigns*****	Undetermined	Undetermined	Undetermined	Undetermined	N	0.25000000	*****0.04950000	*****0.00434912%	43-00962-000	Warren	Jefferson
397	Unleased Mineral Interest	Walter W. Wilson and Fern Wilson, his wife, their known and unknown successors, heirs and assigns*****	Undetermined	Undetermined	Undetermined	Undetermined	N	0.25000000	*****0.04950000	*****0.00434912%	43-00962-000	Warren	Jefferson
397	Unleased Mineral Interest	W.K. Mason and Rosa Mason, his wife, their known and unknown successors, heirs and assigns*****	Undetermined	Undetermined	Undetermined	Undetermined	N	0.25000000	*****0.04950000	*****0.00434912%	43-00962-000	Warren	Jefferson
420	Unleased Mineral Interest	Brandon E. Staats and Christy R. Staats, husband and wife, for their joint lives, remainder to the survivor of them*****	415 Walden Avenue	Tiltonsville	OH	43963	N	1.00000000	*****0.19500000	*****0.01713290%	43-00797-000	Warren	Jefferson
422	Unleased Mineral Interest	Royal Strong, Trustee of the Daniel George McKitterick Trust, dtd July 27 2021, heir of the Estate of G. C. McKitterick, deceased*****	4950 SW 92 Ave.	Miami	FL	33165	N	0.33333333	*****0.06500000	*****0.00571097%	43-01221-000	Warren	Jefferson
422	Unleased Mineral Interest	Nancy Jane McKitterick-Levie AKA Nancy M. Levie, heir of the Estate of G. C. McKitterick, deceased*****	1728 Piedmont Pl.	Lake Mary	FL	32746	N	0.33333333	*****0.06500000	*****0.00571097%	43-01221-000	Warren	Jefferson
422	Unleased Mineral Interest	Thomas L Harkenrider, heir of the Estate of G. C. McKitterick, deceased*****	108 Hickory Tree Rd.	Longwood	FL	32750	N	0.11111111	*****0.02166667	*****0.00190366%	43-01221-000	Warren	Jefferson
422	Unleased Mineral Interest	Adriane Revere nka Adriane Atchinson, married, heir of the Estate of G. C. McKitterick, deceased*****	2912 Tuscarora Trl.	Middleburg	FL	32068	N	0.11111111	*****0.02166667	*****0.00190366%	43-01221-000	Warren	Jefferson
422	Unleased Mineral Interest	Altheah R. Short, heir of the Estate of G. C. McKitterick, deceased*****	2022 Timbers Hill Rd.	North Chesterfield	VA	23235	N	0.11111111	*****0.02166667	*****0.00190366%	43-01221-000	Warren	Jefferson

Exhibit A-6

All parcels subject to potential ownership claim in the proposed Limestone Run South Unit

TRACT NUMBER	LEASE ID NUMBER	OWNERSHIP DISPUTE PARTIES	ADDRESS	CITY	STATE	ZIP	LEASED Y/N	DECIMAL INTEREST IN TRACT	SURFACE ACRES IN UNIT	TRACT PARTICIPATION IN UNIT	TAX MAP PARCEL ID	TOWNSHIP	COUNTY
424	Unleased Mineral Interest	Royal Strong, Trustee of the Daniel George McKitterick Trust, dtd July 27 2021, heir of the Estate of G. C. McKitterick, deceased*****	4950 SW 92 Ave.	Miami	FL	33165	N	0.33333333	*****0.03333333	*****0.00292870%	43-00990-000	Warren	Jefferson
424	Unleased Mineral Interest	Nancy Jane McKitterick-Levie AKA Nancy M. Levie, heir of the Estate of G. C. McKitterick, deceased*****	1728 Piedmont Pl.	Lake Mary	FL	32746	N	0.33333333	*****0.03333333	*****0.00292870%	43-00990-000	Warren	Jefferson
424	Unleased Mineral Interest	Thomas L Harkenrider, heir of the Estate of G. C. McKitterick, deceased*****	108 Hickory Tree Rd.	Longwood	FL	32750	N	0.11111111	*****0.01111111	*****0.00097623%	43-00990-000	Warren	Jefferson
424	Unleased Mineral Interest	Adriane Revere nka Adriane Atchinson, married, heir of the Estate of G. C. McKitterick, deceased*****	2912 Tuscarora Trl.	Middleburg	FL	32068	N	0.11111111	*****0.01111111	*****0.00097623%	43-00990-000	Warren	Jefferson
424	Unleased Mineral Interest	Altheah R. Short, heir of the Estate of G. C. McKitterick, deceased*****	2022 Timbers Hill Rd.	North Chesterfield	VA	23235	N	0.11111111	*****0.01111111	*****0.00097623%	43-00990-000	Warren	Jefferson
426	Unleased Mineral Interest	Brian S. Kinsey*****	405 Walden Avenue	Tiltonsville	OH	43963	N	1.00000000	*****0.19500000	*****0.01713290%	43-00901-000	Warren	Jefferson
428	Unleased Mineral Interest	Royal Strong, Trustee of the Daniel George McKitterick Trust, dtd July 27 2021, heir of the Estate of G. C. McKitterick, deceased*****	4950 SW 92 Ave.	Miami	FL	33165	N	0.33333333	*****0.06500000	*****0.00571097%	43-00481-000	Warren	Jefferson
428	Unleased Mineral Interest	Nancy Jane McKitterick-Levie AKA Nancy M. Levie, heir of the Estate of G. C. McKitterick, deceased*****	1728 Piedmont Pl.	Lake Mary	FL	32746	N	0.33333333	*****0.06500000	*****0.00571097%	43-00481-000	Warren	Jefferson
428	Unleased Mineral Interest	Thomas L Harkenrider, heir of the Estate of G. C. McKitterick, deceased*****	108 Hickory Tree Rd.	Longwood	FL	32750	N	0.11111111	*****0.02166667	*****0.00190366%	43-00481-000	Warren	Jefferson
428	Unleased Mineral Interest	Adriane Revere nka Adriane Atchinson, married, heir of the Estate of G. C. McKitterick, deceased*****	2912 Tuscarora Trl.	Middleburg	FL	32068	N	0.11111111	*****0.02166667	*****0.00190366%	43-00481-000	Warren	Jefferson
428	Unleased Mineral Interest	Altheah R. Short, heir of the Estate of G. C. McKitterick, deceased*****	2022 Timbers Hill Rd.	North Chesterfield	VA	23235	N	0.11111111	*****0.02166667	*****0.00190366%	43-00481-000	Warren	Jefferson
573	Unleased Mineral Interest	The heirs of the Estate of Emil Kogelmann, deceased*****	Undetermined	Undetermined	Undetermined	Undetermined	N	1.00000000	*****0.15000000	*****0.01317915%	43-00907-000	Warren	Jefferson

TOTAL ACRES POTENTIAL OWNERSHIP CLAIM:	0.00000000	0.00000000%
TOTAL UNIT ACRES:	1138.16100000	

*UNLEASED MINERAL INTEREST OWNER
 **UNCOMMITTED WORKING INTEREST OWNER
 ***REMAINDERMAN - Under Ohio law, an oil and gas lease must be granted by the life tenant and remainderman. The life tenant has the present interest and the minerals are attributed accordingly. At the time the life tenancy terminates, the remainderman's interest vests.
 ****NON-CONFORMING WORKING INTEREST OWNER
 *****Potential mineral interest claim under Ohio's Marketable Title Act (O.R.C. 5301.47, et seq). Due to uncertainty and pending decisions at the appellate level and Ohio Supreme Court, Gulfport has listed and made efforts on the reserving and the surface side of this parcel. Gulfport endorses neither claim to ownership of the property interests nor any interpretation of the Ohio Marketable Title Act or other law that has been or may be advanced or asserted by or against the owner.

END OF EXHIBIT A-6

EXHIBIT "B"

**PAID-UP
OIL & GAS LEASE**

This Lease made this _____ day of _____ 2021, by and between _____, of _____ hereinafter collectively called "Lessor," and **GULFPORT APPALACHIA, LLC**, a Delaware Limited Liability Company with a mailing address of 3001 Quail Springs Parkway, Oklahoma City, OK 73134, hereinafter called "Lessee."

WITNESSETH, that for and in consideration of One Dollar (\$1.00) and other good and valuable consideration, the receipt and sufficiency of which is hereby acknowledged, and of the mutual covenants and agreements hereinafter set forth, the Lessor and Lessee agree as follows:

LEASING CLAUSE. Lessor hereby leases exclusively to Lessee all the oil and gas (including, but not limited to coal seam gas, coalbed methane gas, coalbed gas, methane gas, gob gas, occluded methane/natural gas and all associated natural gas and other hydrocarbons and non-hydrocarbons contained in, associated with, emitting from, or produced/originating within any formation, gob area, mined-out area, coal seam, and all communicating zones), and their liquid or gaseous constituents, whether hydrocarbon or non-hydrocarbon, underlying the land herein leased, together with such exclusive rights as may be necessary or convenient for Lessee, at its election, to explore for, develop, produce, measure, and market production from the Leasehold, and from adjoining lands, using methods and techniques which are not restricted to current technology, including the right to conduct exclusive geophysical and other exploratory tests; to drill, maintain, operate, cease to operate, plug, abandon, and remove wells; to use or install roads, electric power and telephone facilities, and to construct pipelines with appurtenant facilities, including data acquisition, compression and collection facilities for use in the production and transportation of products from the Leasehold or from neighboring lands across the Leasehold, to use oil, gas, and non-domestic water sources, free of cost, to store gas of any kind underground, regardless of the source thereof, including the injecting of gas therein and removing the same therefrom; to protect stored gas; to operate, maintain, repair, and remove material and equipment.

DESCRIPTION. The Leasehold is located in the Township of _____, in the County of _____, in the State of Ohio, and described as follows:

Tax Parcel Identification Number; Twp/Section/Twp No/Range/Qtr:
_____ ; ____/____/____/____ :

and is bounded formerly or currently as follows:

- On the North by lands of _____;
- On the East by lands of _____;
- On the South by lands of _____;
- On the West by lands of _____;

"See Exhibit "A" attached hereto and made a part hereof for Other Provisions of this lease"

Including the lands acquired from _____, by virtue of Warranty Deed, dated _____, and recorded in Deed Book _____, at Page _____, at the Recorder's office of _____ County, Ohio, and described for the purposes of this agreement as containing a total of _____ acres, whether actually more or less, and including contiguous interest owned by Lessor. This Lease also covers and includes, in addition to that above described, all land, if any, contiguous or adjacent to or adjoining the land above described and (a) owned or claimed by Lessor by limitation, prescription, possession, reversion or unrecorded instrument or (b) as to which Lessor has a preference right of acquisition. Lessor agrees to execute any supplemental instrument requested by Lessee for a more complete or accurate description of said land.

LEASE TERM. This Lease shall remain in force for a primary term of **Five (5) years** from 12:00 A.M. _____, 2021 (effective date) to 11:59 P.M. _____, 2026 (last day of primary term) and shall continue beyond the primary term as to the entirety of the Leasehold if any of the following is satisfied: (i) operations are conducted on the Leasehold or lands pooled/unitized therewith in search of oil, gas, or their constituents, or (ii) a well deemed by Lessee to be capable of production is located on the Leasehold or lands pooled/unitized therewith, or (iii) oil or gas, or their constituents, are produced from the Leasehold or lands pooled/unitized therewith, or (iv) if the Leasehold or lands pooled/unitized therewith is used for the underground storage of gas, or for the protection of stored gas, or (v) if prescribed payments are made, or (vi) if Lessee's operations are delayed, postponed or interrupted as a result of any coal, stone or other mining or mining related operation under any existing and effective lease, permit or authorization covering such operations on the leased premises or on other lands affecting the leased premises, such delay will automatically extend the primary or secondary term of this oil and gas lease without additional compensation or performance by Lessee for a period of time equal to any such delay, postponement or interruption. If there is any dispute concerning the extension of this Lease beyond the primary term by reason of any of the alternative mechanisms specified herein, the payment to the Lessor of the prescribed payments provided below shall be conclusive evidence that the Lease has been extended beyond the primary term.

EXHIBIT "B"

EXTENSION OF PRIMARY TERM. Lessee has the option to extend the primary term of this Lease for one additional term of five (5) years from the expiration of the primary term of this Lease; said extension to be under the same terms and conditions as contained in this Lease. Lessee may exercise this option to extend this Lease if on or before the expiration date of the primary term of this Lease, Lessee pays or tenders to the Lessor or to the Lessor's credit an extension payment of the same consideration as was paid in this lease per Leasehold acre, only insofar as those acres intended to be renewed by Lessee. Exercise of this option is at Lessee's sole discretion and may be invoked by Lessee where no other alternative of the Lease Term clause extends this Lease beyond the primary term.

NO AUTOMATIC TERMINATION OR FORFEITURE.

(A) CONSTRUCTION OF LEASE: The language of this Lease (including, but not limited to, the Lease Term and Extension of Term clauses) shall never be read as language of special limitation. This Lease shall be construed against termination, forfeiture, cancellation or expiration and in favor of giving effect to the continuation of this Lease where the circumstances exist to maintain this Lease in effect under any of the alternative mechanisms set forth above. In connection therewith, (i) a well shall be deemed to be capable of production if it has the capacity to produce a profit over operating costs, without regard to any capital costs to drill or equip the well, or to deliver the oil or gas to market, and (ii) the Lessee shall be deemed to be conducting operations in search of oil or gas, or their constituents, if the Lessee is engaged in geophysical and other exploratory work including, but not limited to, activities to drill an initial well, to drill a new well, or to rework, stimulate, deepen, sidetrack, frac, plug back in the same or different formation or repair a well or equipment on the Leasehold or any lands pooled/unitized therewith (such activities shall include, but not be limited to, performing any preliminary or preparatory work necessary for drilling, conducting internal technical analysis to initiate and/or further develop a well, obtaining permits and approvals associated therewith and may include reasonable gaps in activities provided that there is a continuum of activities showing a good faith effort to develop a well or that the cessation or interruption of activities was beyond the control of Lessee, including interruptions caused by the acts of third parties over whom Lessee has no control or regulatory delays associated with any approval process required for conducting such activities).

(B) LIMITATION OF FORFEITURE: This Lease shall never be subject to a civil action or proceeding to enforce a claim of termination, cancellation, expiration or forfeiture due to any action or inaction by the Lessee, including, but not limited to making any prescribed payments authorized under the terms of this Lease, unless the Lessee has received written notice of Lessor's demand and thereafter fails or refuses to satisfy or provide justification responding to Lessor's demand within 60 days from the receipt of such notice. If Lessee timely responds to Lessor's demand, but in good faith disagrees with Lessor's position and sets forth the reasons therefore, such a response shall be deemed to satisfy this provision, this Lease shall continue in full force and effect and no further damages (or other claims for relief) will accrue in Lessor's favor during the pendency of the dispute, other than claims for payments that may be due under the terms of this Lease.

PAYMENTS TO LESSOR. In addition to the bonus paid by Lessee for the execution hereof, Lessee covenants to pay Lessor, proportionate to Lessor's percentage of ownership, as follows:

(A) DELAY RENTAL: To pay Lessor as Delay Rental, after the first year, at the rate of five dollars (\$5.00) per net acre per year payable in advance. **The parties hereto agree that this is a Paid-Up Lease with no further Delay Rental and/or Delay in Marketing payments due to Lessor during the primary term hereof.**

(B) ROYALTY: To pay Lessor as Royalty, less all taxes, assessments, and adjustments on production from the Leasehold, as follows:

1. OIL: To deliver to the credit of Lessor, free of cost, a Royalty of the equal **sixteen percent (16.00%)** part of all oil and any constituents thereof produced and marketed from the Leasehold.

2. GAS: To pay Lessor an amount equal to **sixteen percent (16.00%)** of the revenue realized by Lessee for all gas and the constituents thereof produced and marketed from the Leasehold, less the cost to transport, treat and process the gas and any losses in volumes to point of measurement that determines the revenue realized by Lessee. Lessee may withhold Royalty payment until such time as the total withheld exceeds fifty dollars (\$50.00).

(C) DELAY IN MARKETING: In the event that Lessee drills a well on the Leasehold or lands pooled/unitized therewith that is awaiting completion, or that Lessee deems to be capable of production, but does not market producible gas, oil, or their constituents therefrom, and there is no other basis for extending this Lease, Lessee shall pay after the primary term and until such time as marketing is established (or Lessee surrenders the Lease) a Delay in Marketing payment equal in amount and frequency to the annual Delay Rental payment, and this Lease shall remain in full force and effect to the same extent as payment of Royalty.

(D) SHUT-IN: In the event that production of oil, gas, or their constituents is interrupted and not marketed for a period of twelve (12) months, and there is no producing well on the Leasehold or lands pooled/unitized therewith, Lessee shall thereafter, as Royalty for constructive production, pay a Shut-in Royalty equal in amount and frequency to the annual Delay Rental payment until such time as production is re-established (or lessee surrenders the Lease) and this Lease shall remain in full force and effect. During Shut-in, Lessee shall have the right to rework, stimulate, or deepen any well on the Leasehold or to drill a new well on the Leasehold in an effort to re-establish production, whether from an original producing formation or from a different formation. In the event that the production from the only producing well on the Leasehold is interrupted for a period of less than twelve (12) months, this Lease shall remain in full force and effect without payment of Royalty or Shut-in Royalty.

(E) DAMAGES: Lessee will remove unnecessary equipment and materials and reclaim all disturbed lands at the completion of activities, and Lessee agrees to repair any damaged improvements to the land and pay for the loss of growing crops or marketable timber.

(F) MANNER OF PAYMENT: Lessee shall make or tender all payments due hereunder by check, payable to Lessor, at Lessor's last known address, and Lessee may withhold any payment pending notification by Lessor of a change in address. Payment may be tendered by mail or any comparable method (e.g., Federal Express), and payment is deemed complete upon mailing or dispatch. Where the due date for any payment specified herein falls on a holiday, Saturday or Sunday, payment tendered (mailed or dispatched) on the next business day is timely.

EXHIBIT "B"

(G) CHANGE IN LAND OWNERSHIP: Lessee shall not be bound by any change in the ownership of the Leasehold until furnished with such documentation as Lessee may reasonably require. Pending the receipt of documentation, Lessee may elect either to continue to make or withhold payments as if such a change had not occurred.

(H) TITLE: If Lessee receives evidence that Lessor does not have title to all or any part of the rights herein leased, Lessee may immediately withhold payments that would be otherwise due and payable hereunder to Lessor until the adverse claim is fully resolved.

(I) LIENS: Lessee may at its option pay and discharge any past due taxes, mortgages, judgments, or other liens and encumbrances on or against any land or interest included in the Leasehold; and Lessee shall be entitled to recover from the debtor, with legal interest and costs, by deduction from any future payments to Lessor or by any other lawful means. In the event the leased lands are encumbered by a prior mortgage, then, notwithstanding anything contained herein to the contrary, Lessee shall have the right to suspend the payment of any royalties due hereunder, without liability for interest, until such time as Lessor obtains at its own expense a subordination of the mortgage in a form acceptable to Lessee.

(J) CHARACTERIZATION OF PAYMENTS: Payments set forth herein are covenants, not special limitations, regardless of the manner in which these payments may be invoked. Any failure on the part of the Lessee to timely or otherwise properly tender payment can never result in an automatic termination, expiration, cancellation, or forfeiture of this Lease. Lessor recognizes and acknowledges that oil and gas lease payments, in the form of rental, bonus and royalty, can vary depending on multiple factors and that this Lease is the product of good faith negotiations. Lessor hereby agrees that the payment terms, as set forth herein, and any bonus payments paid to Lessor constitute full consideration for the Leasehold. Lessor further agrees that such payment terms and bonus payments are final and that Lessor will not seek to amend or modify the lease payments, or seek additional consideration based upon any differing terms which Lessee has or will negotiate with any other lessor/oil and gas owner.

(K) PAYMENT REDUCTIONS: If Lessor owns a lesser interest in the oil or gas than the entire undivided fee simple estate, then the bonus rentals (except for Delay Rental payments as set forth above), royalties and shut-in royalties hereunder shall be paid to Lessor only in the proportion which Lessor's interest bears to the whole and undivided fee.

UNITIZATION AND POOLING. Lessor grants Lessee the right to pool, unitize, or combine all or parts of the Leasehold with other lands, whether contiguous or not contiguous, leased or unleased, whether owned by Lessee or by others, at a time before or after drilling to create drilling or production units either by contract right or pursuant to governmental authorization. Pooling or unitizing in one or more instances shall not exhaust Lessee's pooling and unitizing rights hereunder, and Lessee is granted the right to change the size, shape, and conditions of operation or payment of any unit created. Lessor agrees to accept and receive out of the production or the revenue realized from the production of such unit, such proportional share of the Royalty from each unit well as the number of Leasehold acres included in the unit bears to the total number of acres in the unit. Otherwise, as to any part of the unit, drilling, operations in preparation for drilling, production, or shut-in production from the unit, or payment of Royalty, Shut-in Royalty, Delay in Marketing payment or Delay Rental attributable to any part of the unit (including non-Leasehold land) shall have the same effect upon the terms of this Lease as if a well were located on, or the subject activity attributable to, the Leasehold. In the event of conflict or inconsistency between the Leasehold acres ascribed to the Lease, and the local property tax assessment calculation of the lands covered by the Lease, or the deeded acreage amount, Lessee may, at its option, rely on the latter as being determinative for the purposes of this paragraph.

FACILITIES. Lessee shall not drill a well on the Leasehold within 500 feet of any structure located on the Leasehold without Lessor's written consent. Lessor shall not erect any building or structure, or plant any trees within 200 feet of a well or within 25 feet of a pipeline without Lessee's written consent. Lessor shall not improve, modify, degrade, or restrict roads and facilities built by Lessee without Lessee's written consent.

CONVERSION TO STORAGE. Lessee is hereby granted the right to convert the Leasehold or lands pooled/unitized therewith to gas storage. At the time of conversion, Lessee shall pay Lessor's proportionate part for the estimated recoverable gas remaining in any well drilled pursuant to this Lease using methods of calculating gas reserves as are generally accepted by the natural gas industry and, in the event that all wells on the Leasehold and/or lands pooled/unitized therewith have permanently ceased production, Lessor shall be paid a Conversion to Storage payment in an amount equal to Delay Rental for as long thereafter as the Leasehold or lands pooled/unitized therewith is/are used for gas storage or for protection of gas storage; such Conversion to Storage payment shall first become due upon the next ensuing Delay Rental anniversary date. The use of any part of the Leasehold or lands pooled or unitized therewith for the underground storage of gas, or for the protection of stored gas will extend this Lease beyond the primary term as to all rights granted by this Lease, including but not limited to production rights, regardless of whether the production and storage rights are owned together or separately.

TITLE AND INTERESTS. Lessor hereby warrants and agrees to defend title to the Leasehold and covenants that Lessee shall have quiet enjoyment hereunder and shall have benefit of the doctrine of after acquired title. Should any person having title to the Leasehold fail to execute this Lease, the Lease shall nevertheless be binding upon all persons who do execute it as Lessor.

LEASE DEVELOPMENT. There is no implied covenant to drill, prevent drainage, further develop or market production within the primary term or any extension of term of this Lease. There shall be no Leasehold forfeiture, termination, expiration or cancellation for failure to comply with said implied covenants. Provisions herein, including, but not limited to the prescribed payments, constitute full compensation for the privileges herein granted.

EXHIBIT "B"

COVENANTS. This Lease and its expressed or implied covenants shall not be subject to termination, forfeiture of rights, or damages due to failure to comply with obligations if compliance is effectively prevented by federal, state, or local law, regulation, or decree, or the acts of God and/or third parties over whom Lessee has no control.

RIGHT OF FIRST REFUSAL. If at any time within the primary term of this Lease or any continuation or extension thereof, Lessor receives any bona fide offer, acceptable to Lessor, to grant an additional lease ("Top Lease") covering all or part of the Leasehold, Lessee shall have the continuing option by meeting any such offer to acquire a Top Lease on equivalent terms and conditions. Any offer must be in writing and must set forth the proposed Lessee's name, bonus consideration and royalty consideration to be paid for such Top Lease, and include a copy of the lease form to be utilized reflecting all pertinent and relevant terms and conditions of the Top Lease. Lessee shall have fifteen (15) days after receipt from Lessor of a complete copy of any such offer to advise Lessor in writing of its election to enter into an oil and gas lease with Lessor on equivalent terms and conditions. If Lessee fails to notify Lessor within the aforesaid fifteen (15) day period of its election to meet any such bona fide offer, Lessor shall have the right to accept said offer. Any Top Lease granted by Lessor in violation of this provision shall be null and void.

ARBITRATION. In the event of a disagreement between Lessor and Lessee concerning this Lease or the associated Order of Payment, performance thereunder, or damages caused by Lessee's operations, the resolution of all such disputes shall be determined by arbitration in accordance with the rules of the American Arbitration Association. Arbitration shall be the exclusive remedy and cover all disputes, including but not limited to, the formation, execution, validity and performance of the Lease and Order of Payment. All fees and costs associated with the arbitration shall be borne equally by Lessor and Lessee.

ENTIRE CONTRACT. The entire agreement between Lessor and Lessee is embodied herein and in the associated Order of Payment (if any). No oral warranties, representations, or promises have been made or relied upon by either party as an inducement to or modification of this Lease.

TITLE CURATIVE. Lessor agrees to execute affidavits, corrections, ratifications, amendments, permits and other instruments as may be necessary to carry out the purpose of this lease.

SURRENDER. Lessee, at any time, and from time to time, may surrender and cancel this Lease as to all or any part of the Leasehold by recording a Surrender of Lease and thereupon this Lease, and the rights and obligations of the parties hereunder, shall terminate as to the part so surrendered; provided, however, that upon each surrender as to any part of the Leasehold, Lessee shall have reasonable and convenient easements for then existing wells, pipelines, pole lines, roadways and other facilities on the lands surrendered.

SUCCESSORS. All rights, duties, and liabilities herein benefit and bind Lessor and Lessee and their heirs, successors, and assigns.

FORCE MAJEURE. All express or implied covenants of this Lease shall be subject to all applicable laws, rules, regulations and orders. When drilling, reworking, production or other operations hereunder, or Lessee's fulfillment of its obligations hereunder are prevented or delayed by such laws, rules, regulations or orders, or by inability to obtain necessary permits, equipment, services, material, water, electricity, fuel, access or easements, or by fire, flood, adverse weather conditions, war, sabotage, rebellion, insurrection, riot, strike or labor disputes, or by inability to obtain a satisfactory market for production or failure of purchasers or carriers to take or transport such production, or by any other cause not reasonably within Lessee's control, this Lease shall not terminate, in whole or in part, because of such prevention or delay, and, at Lessee's option, the period of such prevention or delay shall be added to the term hereof. Lessee shall not be liable in damages for breach of any express or implied covenants of this Lease for failure to comply therewith, if compliance is prevented by, or failure is the result of any applicable laws, rules, regulations or orders or operation of force majeure.

SEVERABILITY. This Lease is intended to comply with all applicable laws, rules, regulations, ordinances and governmental orders. If any provision of this Lease is held by a court of competent jurisdiction to be invalid, void, or unenforceable, the remaining provisions shall survive and continue in full force and effect to the maximum extent allowed by law. If a court of competent jurisdiction holds any provision of this Lease invalid, void, or unenforceable under applicable law, the court shall give the provision the greatest effect possible under the law and modify the provision so as to conform to applicable law if that can be done in a manner which does not frustrate the purpose of this Lease.

WARRANTY. Lessor hereby warrants and agrees to defend the title to the lands herein described, and agrees that the Lessee shall have the right at any time to redeem for Lessor by payment any mortgages, taxes, or other liens on the above described lands, in the event of default of payment by Lessor, and be subrogated to the rights of the holder thereof.

COUNTERPARTS. This Lease may be executed in one or more counterparts, each of which will be deemed to be an original copy of this Lease and all of which, when taken together, will be deemed to constitute one and the same agreement.

EXHIBIT "B"

EXECUTED this _____ day of _____ 2021

ACKNOWLEDGMENT

STATE OF _____)
) SS:
COUNTY OF _____)

On this, the ____ day of _____ 2021, before me _____, the undersigned officer, personally appeared _____, known to me (or satisfactorily proven) to be the person(s) whose name(s) is/are subscribed to the within instrument, and acknowledged that he/she/they executed the same for the purposes therein contained.

IN WITNESS WHEREOF, I hereunto set my hand and official seal.

My Commission Expires: _____

Signature/Notary Public: _____

Name/Notary Public (print): _____

Recorder: Prepared By and Return To:
Gulfport Appalachia, LLC
3001 Quail Springs Parkway
Oklahoma City, OK 73134

Lessor(s) Initials: _____

EXHIBIT "C" ACCOUNTING PROCEDURE JOINT OPERATIONS

1 Attached to and made part of _____ that certain Joint Operating Agreement dated and effective September 29, 2021 by and between Gulfport
2 Appalachia, LLC, as Operator

3 I. GENERAL PROVISIONS

4
5 **IF THE PARTIES FAIL TO SELECT EITHER ONE OF COMPETING "ALTERNATIVE" PROVISIONS, OR SELECT ALL THE**
6 **COMPETING "ALTERNATIVE" PROVISIONS, ALTERNATIVE 1 IN EACH SUCH INSTANCE SHALL BE DEEMED TO HAVE**
7 **BEEN ADOPTED BY THE PARTIES AS A RESULT OF ANY SUCH OMISSION OR DUPLICATE NOTATION.**
8

9 **IN THE EVENT THAT ANY "OPTIONAL" PROVISION OF THIS ACCOUNTING PROCEDURE IS NOT ADOPTED BY THE**
10 **PARTIES TO THE AGREEMENT BY A TYPED, PRINTED OR HANDWRITTEN INDICATION, SUCH PROVISION SHALL NOT**
11 **FORM A PART OF THIS ACCOUNTING PROCEDURE, AND NO INFERENCE SHALL BE MADE CONCERNING THE INTENT**
12 **OF THE PARTIES IN SUCH EVENT.**
13

14 1. DEFINITIONS

15
16 All terms used in this Accounting Procedure shall have the following meaning, unless otherwise expressly defined in the Agreement:
17

18 **"Affiliate"** means for a person, another person that controls, is controlled by, or is under common control with that person. In this
19 definition, (a) control means the ownership by one person, directly or indirectly, of more than fifty percent (50%) of the voting securities
20 of a corporation or, for other persons, the equivalent ownership interest (such as partnership interests), and (b) "person" means an
21 individual, corporation, partnership, trust, estate, unincorporated organization, association, or other legal entity.
22

23 **"Agreement"** means the operating agreement, farmout agreement, or other contract between the Parties to which this Accounting
24 Procedure is attached.
25

26 **"Controllable Material"** means Material that, at the time of acquisition or disposition by the Joint Account, as applicable, is so classified
27 in the Material Classification Manual most recently recommended by the Council of Petroleum Accountants Societies (COPAS).
28

29 **"Equalized Freight"** means the procedure of charging transportation cost to the Joint Account based upon the distance from the nearest
30 Railway Receiving Point to the property.
31

32 **"Excluded Amount"** means a specified excluded trucking amount most recently recommended by COPAS.
33

34 **"Field Office"** means a structure, or portion of a structure, whether a temporary or permanent installation, the primary function of which is
35 to directly serve daily operation and maintenance activities of the Joint Property and which serves as a staging area for directly chargeable
36 field personnel.
37

38 **"First Level Supervision"** means those employees whose primary function in Joint Operations is the direct oversight of the Operator's
39 field employees and/or contract labor directly employed On-site in a field operating capacity. First Level Supervision functions may
40 include, but are not limited to:
41

- 42 • Responsibility for field employees and contract labor engaged in activities that can include field operations, maintenance,
43 construction, well remedial work, equipment movement and drilling
- 44 • Responsibility for day-to-day direct oversight of rig operations
- 45 • Responsibility for day-to-day direct oversight of construction operations
- 46 • Coordination of job priorities and approval of work procedures
- 47 • Responsibility for optimal resource utilization (equipment, Materials, personnel)
- 48 • Responsibility for meeting production and field operating expense targets
- 49 • Representation of the Parties in local matters involving community, vendors, regulatory agents and landowners, as an incidental
50 part of the supervisor's operating responsibilities
- 51 • Responsibility for all emergency responses with field staff
- 52 • Responsibility for implementing safety and environmental practices
- 53 • Responsibility for field adherence to company policy
- 54 • Responsibility for employment decisions and performance appraisals for field personnel
- 55 • Oversight of sub-groups for field functions such as electrical, safety, environmental, telecommunications, which may have group
56 or team leaders.
57

58 **"Joint Account"** means the account showing the charges paid and credits received in the conduct of the Joint Operations that are to be
59 shared by the Parties, but does not include proceeds attributable to hydrocarbons and by-products produced under the Agreement.
60

61 **"Joint Operations"** means all operations necessary or proper for the exploration, appraisal, development, production, protection,
62 maintenance, repair, abandonment, and restoration of the Joint Property.
63
64
65
66

1 **“Joint Property”** means the real and personal property subject to the Agreement.
2

3 **“Laws”** means any laws, rules, regulations, decrees, and orders of the United States of America or any state thereof and all other
4 governmental bodies, agencies, and other authorities having jurisdiction over or affecting the provisions contained in or the transactions
5 contemplated by the Agreement or the Parties and their operations, whether such laws now exist or are hereafter amended, enacted,
6 promulgated or issued.
7

8 **“Material”** means personal property, equipment, supplies, or consumables acquired or held for use by the Joint Property.
9

10 **“Non-Operators”** means the Parties to the Agreement other than the Operator.
11

12 **“Offshore Facilities”** means platforms, surface and subsea development and production systems, and other support systems such as oil and
13 gas handling facilities, living quarters, offices, shops, cranes, electrical supply equipment and systems, fuel and water storage and piping,
14 heliport, marine docking installations, communication facilities, navigation aids, and other similar facilities necessary in the conduct of
15 offshore operations, all of which are located offshore.
16

17 **“Off-site”** means any location that is not considered On-site as defined in this Accounting Procedure.
18

19 **“On-site”** means on the Joint Property when in direct conduct of Joint Operations. The term “On-site” shall also include that portion of
20 Offshore Facilities, Shore Base Facilities, fabrication yards, and staging areas from which Joint Operations are conducted, or other
21 facilities that directly control equipment on the Joint Property, regardless of whether such facilities are owned by the Joint Account.
22

23 **“Operator”** means the Party designated pursuant to the Agreement to conduct the Joint Operations.
24

25 **“Parties”** means legal entities signatory to the Agreement or their successors and assigns. Parties shall be referred to individually as
26 “Party.”
27

28 **“Participating Interest”** means the percentage of the costs and risks of conducting an operation under the Agreement that a Party agrees,
29 or is otherwise obligated, to pay and bear.
30

31 **“Participating Party”** means a Party that approves a proposed operation or otherwise agrees, or becomes liable, to pay and bear a share of
32 the costs and risks of conducting an operation under the Agreement.
33

34 **“Personal Expenses”** means reimbursed costs for travel and temporary living expenses.
35

36 **“Railway Receiving Point”** means the railhead nearest the Joint Property for which freight rates are published, even though an actual
37 railhead may not exist.
38

39 **“Shore Base Facilities”** means onshore support facilities that during Joint Operations provide such services to the Joint Property as a
40 receiving and transshipment point for Materials; debarkation point for drilling and production personnel and services; communication,
41 scheduling and dispatching center; and other associated functions serving the Joint Property.
42

43 **“Supply Store”** means a recognized source or common stock point for a given Material item.
44

45 **“Technical Services”** means services providing specific engineering, geoscience, or other professional skills, such as those performed by
46 engineers, geologists, geophysicists, and technicians, required to handle specific operating conditions and problems for the benefit of Joint
47 Operations; provided, however, Technical Services shall not include those functions specifically identified as overhead under the second
48 paragraph of the introduction of Section III (*Overhead*). Technical Services may be provided by the Operator, Operator’s Affiliate, Non-
49 Operator, Non-Operator Affiliates, and/or third parties.
50

51 2. **STATEMENTS AND BILLINGS** 52

53 The Operator shall bill Non-Operators on or before the last day of the month for their proportionate share of the Joint Account for the
54 preceding month. Such bills shall be accompanied by statements that identify the AFE (authority for expenditure), lease or facility, and all
55 charges and credits summarized by appropriate categories of investment and expense. Controllable Material shall be separately identified
56 and fully described in detail, or at the Operator’s option, Controllable Material may be summarized by major Material classifications.
57 Intangible drilling costs, audit adjustments, and unusual charges and credits shall be separately and clearly identified.
58

59 The Operator may make available to Non-Operators any statements and bills required under Section I.2 and/or Section I.3.A (*Advances*
60 *and Payments by the Parties*) via email, electronic data interchange, internet websites or other equivalent electronic media in lieu of paper
61 copies. The Operator shall provide the Non-Operators instructions and any necessary information to access and receive the statements and
62 bills within the timeframes specified herein. A statement or billing shall be deemed as delivered twenty-four (24) hours (exclusive of
63 weekends and holidays) after the Operator notifies the Non-Operator that the statement or billing is available on the website and/or sent via
64 email or electronic data interchange transmission. Each Non-Operator individually shall elect to receive statements and billings
65 electronically, if available from the Operator, or request paper copies. Such election may be changed upon thirty (30) days prior written
66 notice to the Operator.

1 **3. ADVANCES AND PAYMENTS BY THE PARTIES**

2
3 A. Unless otherwise provided for in the Agreement, the Operator may require the Non-Operators to advance their share of the estimated
4 cash outlay for the succeeding month's operations within fifteen (15) days after receipt of the advance request or by the first day of
5 the month for which the advance is required, whichever is later. The Operator shall adjust each monthly billing to reflect advances
6 received from the Non-Operators for such month. If a refund is due, the Operator shall apply the amount to be refunded to the
7 subsequent month's billing or advance, unless the Non-Operator sends the Operator a written request for a cash refund. The Operator
8 shall remit the refund to the Non-Operator within fifteen (15) days of receipt of such written request.

9
10 B. Except as provided below, each Party shall pay its proportionate share of all bills in full within thirty (30) ~~fifteen (15)~~ days of receipt
11 date.
12 If
13 payment is not made within such time, the unpaid balance shall bear interest compounded monthly at the prime rate published by the
14 *Wall Street Journal* on the first day of each month the payment is delinquent, plus three percent (3%), per annum, or the maximum
15 contract rate permitted by the applicable usury Laws governing the Joint Property, whichever is the lesser, plus attorney's fees, court
16 costs, and other costs in connection with the collection of unpaid amounts. If the *Wall Street Journal* ceases to be published or
17 discontinues publishing a prime rate, the unpaid balance shall bear interest compounded monthly at the prime rate published by the
18 Federal Reserve plus three percent (3%), per annum. Interest shall begin accruing on the first day of the month in which the payment
19 was due. Payment shall not be reduced or delayed as a result of inquiries or anticipated credits unless the Operator has agreed.
20 Notwithstanding the foregoing, the Non-Operator may reduce payment, provided it furnishes documentation and explanation to the
21 Operator at the time payment is made, to the extent such reduction is caused by:

- 22 (1) being billed at an incorrect working interest or Participating Interest that is higher than such Non-Operator's actual working
23 interest or Participating Interest, as applicable; or
24 (2) being billed for a project or AFE requiring approval of the Parties under the Agreement that the Non-Operator has not approved
25 or is not otherwise obligated to pay under the Agreement; or
26 (3) being billed for a property in which the Non-Operator no longer owns a working interest, provided the Non-Operator has
27 furnished the Operator a copy of the recorded assignment or letter in-lieu. Notwithstanding the foregoing, the Non-Operator
28 shall remain responsible for paying bills attributable to the interest it sold or transferred for any bills rendered during the thirty
29 (30) day period following the Operator's receipt of such written notice; or
30 (4) charges outside the adjustment period, as provided in Section I.4 (*Adjustments*).

31 **4. ADJUSTMENTS**

32
33 A. Payment of any such bills shall not prejudice the right of any Party to protest or question the correctness thereof; however, all bills
34 and statements, including payout statements, rendered during any calendar year shall conclusively be presumed to be true and correct,
35 with respect only to expenditures, after twenty-four (24) months following the end of any such calendar year, unless within said
36 period a Party takes specific detailed written exception thereto making a claim for adjustment. The Operator shall provide a response
37 to all written exceptions, whether or not contained in an audit report, within the time periods prescribed in Section I.5 (*Expenditure*
38 *Audits*).

39
40 B. All adjustments initiated by the Operator, except those described in items (1) through (4) of this Section I.4.B, are limited to the
41 twenty-four (24) month period following the end of the calendar year in which the original charge appeared or should have appeared
42 on the Operator's Joint Account statement or payout statement. Adjustments that may be made beyond the twenty-four (24) month
43 period are limited to adjustments resulting from the following:

- 44
45 (1) a physical inventory of Controllable Material as provided for in Section V (*Inventories of Controllable Material*), or
46 (2) an offsetting entry (whether in whole or in part) that is the direct result of a specific joint interest audit exception granted by the
47 Operator relating to another property, or
48 (3) a government/regulatory audit, or
49 (4) a working interest ownership or Participating Interest adjustment.

50
51 **5. EXPENDITURE AUDITS**

52
53 A. A Non-Operator, upon written notice to the Operator and all other Non-Operators, shall have the right to audit the Operator's
54 accounts and records relating to the Joint Account within the twenty-four (24) month period following the end of such calendar year in
55 which such bill was rendered; however, conducting an audit shall not extend the time for the taking of written exception to and the
56 adjustment of accounts as provided for in Section I.4 (*Adjustments*). Any Party that is subject to payout accounting under the
57 Agreement shall have the right to audit the accounts and records of the Party responsible for preparing the payout statements, or of
58 the Party furnishing information to the Party responsible for preparing payout statements. Audits of payout accounts may include the
59 volumes of hydrocarbons produced and saved and proceeds received for such hydrocarbons as they pertain to payout accounting
60 required under the Agreement. Unless otherwise provided in the Agreement, audits of a payout account shall be conducted within the
61 twenty-four (24) month period following the end of the calendar year in which the payout statement was rendered.

62
63 Where there are two or more Non-Operators, the Non-Operators shall make every reasonable effort to conduct a joint audit in a
64 manner that will result in a minimum of inconvenience to the Operator. The Operator shall bear no portion of the Non-Operators'
65 audit cost incurred under this paragraph unless agreed to by the Operator. The audits shall not be conducted more than once each year
66 without prior approval of the Operator, except upon the resignation or removal of the Operator, and shall be made at the expense of

1 those Non-Operators approving such audit.
2

3 The Non-Operator leading the audit (hereinafter “lead audit company”) shall issue the audit report within ninety (90) days after
4 completion of the audit testing and analysis; however, the ninety (90) day time period shall not extend the twenty-four (24) month
5 requirement for taking specific detailed written exception as required in Section I.4.A (*Adjustments*) above. All claims shall be
6 supported with sufficient documentation.
7

8 A timely filed written exception or audit report containing written exceptions (hereinafter “written exceptions”) shall, with respect to
9 the claims made therein, preclude the Operator from asserting a statute of limitations defense against such claims, and the Operator
10 hereby waives its right to assert any statute of limitations defense against such claims for so long as any Non-Operator continues to
11 comply with the deadlines for resolving exceptions provided in this Accounting Procedure. If the Non-Operators fail to comply with
12 the additional deadlines in Section I.5.B or I.5.C, the Operator’s waiver of its rights to assert a statute of limitations defense against
13 the claims brought by the Non-Operators shall lapse, and such claims shall then be subject to the applicable statute of limitations,
14 provided that such waiver shall not lapse in the event that the Operator has failed to comply with the deadlines in Section I.5.B or
15 I.5.C.
16

17 B. The Operator shall provide a written response to all exceptions in an audit report within one hundred eighty (180) days after Operator
18 receives such report. Denied exceptions should be accompanied by a substantive response. If the Operator fails to provide substantive
19 response to an exception within this one hundred eighty (180) day period, the Operator will owe interest on that exception or portion
20 thereof, if ultimately granted, from the date it received the audit report. Interest shall be calculated using the rate set forth in Section
21 I.3.B (*Advances and Payments by the Parties*).
22

23 C. The lead audit company shall reply to the Operator’s response to an audit report within ninety (90) days of receipt, and the Operator
24 shall reply to the lead audit company’s follow-up response within ninety (90) days of receipt; provided, however, each Non-Operator
25 shall have the right to represent itself if it disagrees with the lead audit company’s position or believes the lead audit company is not
26 adequately fulfilling its duties. Unless otherwise provided for in Section I.5.E, if the Operator fails to provide substantive response
27 to an exception within this ninety (90) day period, the Operator will owe interest on that exception or portion thereof, if ultimately
28 granted, from the date it received the audit report. Interest shall be calculated using the rate set forth in Section I.3.B (*Advances and*
29 *Payments by the Parties*).
30

31 D. If any Party fails to meet the deadlines in Sections I.5.B or I.5.C or if any audit issues are outstanding fifteen (15) months after
32 Operator receives the audit report, the Operator or any Non-Operator participating in the audit has the right to call a resolution
33 meeting, as set forth in this Section I.5.D or it may invoke the dispute resolution procedures included in the Agreement, if applicable.
34 The meeting will require one month’s written notice to the Operator and all Non-Operators participating in the audit. The meeting
35 shall be held at the Operator’s office or mutually agreed location, and shall be attended by representatives of the Parties with
36 authority to resolve such outstanding issues. Any Party who fails to attend the resolution meeting shall be bound by any resolution
37 reached at the meeting. The lead audit company will make good faith efforts to coordinate the response and positions of the
38 Non-Operator participants throughout the resolution process; however, each Non-Operator shall have the right to represent itself.
39 Attendees will make good faith efforts to resolve outstanding issues, and each Party will be required to present substantive information
40 supporting its position. A resolution meeting may be held as often as agreed to by the Parties. Issues unresolved at one meeting may
41 be discussed at subsequent meetings until each such issue is resolved.
42

43 If the Agreement contains no dispute resolution procedures and the audit issues cannot be resolved by negotiation, the dispute shall
44 be submitted to mediation. In such event, promptly following one Party’s written request for mediation, the Parties to the dispute
45 shall choose a mutually acceptable mediator and share the costs of mediation services equally. The Parties shall each have present
46 at the mediation at least one individual who has the authority to settle the dispute. The Parties shall make reasonable efforts to
47 ensure that the mediation commences within sixty (60) days of the date of the mediation request. Notwithstanding the above, any
48 Party may file a lawsuit or complaint (1) if the Parties are unable after reasonable efforts, to commence mediation within sixty (60)
49 days of the date of the mediation request, (2) for statute of limitations reasons, or (3) to seek a preliminary injunction or other
50 provisional judicial relief, if in its sole judgment an injunction or other provisional relief is necessary to avoid irreparable damage or
51 to preserve the status quo. Despite such action, the Parties shall continue to try to resolve the dispute by mediation.
52

53 E. (*Optional Provision – Forfeiture Penalties*)

54 *If the Non-Operators fail to meet the deadline in Section I.5.C, any unresolved exceptions that were not addressed by the Non-*
55 *Operators within one (1) year following receipt of the last substantive response of the Operator shall be deemed to have been*
56 *withdrawn by the Non-Operators. If the Operator fails to meet the deadlines in Section I.5.B or I.5.C, any unresolved exceptions that*
57 *were not addressed by the Operator within one (1) year following receipt of the audit report or receipt of the last substantive response*
58 *of the Non-Operators, whichever is later, shall be deemed to have been granted by the Operator and adjustments shall be made,*
59 *without interest, to the Joint Account.*
60

61 6. APPROVAL BY PARTIES

62 A. GENERAL MATTERS

63
64
65 Where an approval or other agreement of the Parties or Non-Operators is expressly required under other Sections of this Accounting
66 Procedure and if the Agreement to which this Accounting Procedure is attached contains no contrary provisions in regard thereto, the

1 Operator shall notify all Non-Operators of the Operator's proposal and the agreement or approval of a majority in interest of the
2 Non-Operators shall be controlling on all Non-Operators.

3
4 This Section I.6.A applies to specific situations of limited duration where a Party proposes to change the accounting for charges from
5 that prescribed in this Accounting Procedure. This provision does not apply to amendments to this Accounting Procedure, which are
6 covered by Section I.6.B.

7
8 **B. AMENDMENTS**

9
10 If the Agreement to which this Accounting Procedure is attached contains no contrary provisions in regard thereto, this Accounting
11 Procedure can be amended by an affirmative vote of two (2) or more Parties, one of which is the Operator,
12 having a combined working interest of at least Sixty-Five percent (65 %), which approval shall be binding on all Parties,
13 provided, however, approval of at least one (1) Non-Operator shall be required.

14
15 **C. AFFILIATES**

16
17 For the purpose of administering the voting procedures of Sections I.6.A and I.6.B, if Parties to this Agreement are Affiliates of each
18 other, then such Affiliates shall be combined and treated as a single Party having the combined working interest or Participating
19 Interest of such Affiliates.

20
21 For the purposes of administering the voting procedures in Section I.6.A, if a Non-Operator is an Affiliate of the Operator, votes
22 under Section I.6.A shall require the majority in interest of the Non-Operator(s) after excluding the interest of the Operator's
23 Affiliate.

24
25 **II. DIRECT CHARGES**

26
27 The Operator shall charge the Joint Account with the following items:

28
29 **1. RENTALS AND ROYALTIES**

30
31 Lease rentals and royalties paid by the Operator, on behalf of all Parties, for the Joint Operations.

32
33 **2. LABOR**

34
35 **A. Salaries and wages, including incentive compensation programs as set forth in COPAS MFI-37 ("Chargeability of Incentive
36 Compensation Programs"), for:**

- 37
38 (1) Operator's field employees directly employed On-site in the conduct of Joint Operations,
39
40 (2) Operator's employees directly employed on Shore Base Facilities, Offshore Facilities, or other facilities serving the Joint
41 Property if such costs are not charged under Section II.6 (*Equipment and Facilities Furnished by Operator*) or are not a
42 function covered under Section III (*Overhead*),
43
44 (3) Operator's employees providing First Level Supervision,
45
46 (4) Operator's employees providing On-site Technical Services for the Joint Property if such charges are excluded from the
47 overhead rates in Section III (*Overhead*),
48
49 (5) Operator's employees providing Off-site Technical Services for the Joint Property if such charges are excluded from the
50 overhead rates in Section III (*Overhead*).

51
52 Charges for the Operator's employees identified in Section II.2.A may be made based on the employee's actual salaries and wages,
53 or in lieu thereof, a day rate representing the Operator's average salaries and wages of the employee's specific job category.

54
55 Charges for personnel chargeable under this Section II.2.A who are foreign nationals shall not exceed comparable compensation paid
56 to an equivalent U.S. employee pursuant to this Section II.2, unless otherwise approved by the Parties pursuant to Section
57 I.6.A (*General Matters*).

58
59 **B. Operator's cost of holiday, vacation, sickness, and disability benefits, and other customary allowances paid to employees whose
60 salaries and wages are chargeable to the Joint Account under Section II.2.A, excluding severance payments or other termination
61 allowances. Such costs under this Section II.2.B may be charged on a "when and as-paid basis" or by "percentage assessment" on the
62 amount of salaries and wages chargeable to the Joint Account under Section II.2.A. If percentage assessment is used, the rate shall
63 be based on the Operator's cost experience.**

64
65 **C. Expenditures or contributions made pursuant to assessments imposed by governmental authority that are applicable to costs
66 chargeable to the Joint Account under Sections II.2.A and B.**

1 D. Personal Expenses of personnel whose salaries and wages are chargeable to the Joint Account under Section II.2.A when the
2 expenses are incurred in connection with directly chargeable activities.

3
4 E. Reasonable relocation costs incurred in transferring to the Joint Property personnel whose salaries and wages are chargeable to the
5 Joint Account under Section II.2.A. Notwithstanding the foregoing, relocation costs that result from reorganization or merger of a
6 Party, or that are for the primary benefit of the Operator, shall not be chargeable to the Joint Account. Extraordinary relocation
7 costs, such as those incurred as a result of transfers from remote locations, such as Alaska or overseas, shall not be charged to the
8 Joint Account unless approved by the Parties pursuant to Section I.6.A (*General Matters*).

9
10 ~~F. Training costs as specified in COPAS MFI-35 ("Charging of Training Costs to the Joint Account") for personnel whose salaries and~~
11 ~~wages are chargeable under Section II.2.A. This training charge shall include the wages, salaries, training course cost, and Personal~~
12 ~~Expenses incurred during the training session. The training cost shall be charged or allocated to the property or properties directly~~
13 ~~benefiting from the training. The cost of the training course shall not exceed prevailing commercial rates, where such rates are~~
14 ~~available.~~

15
16 G. Operator's current cost of established plans for employee benefits, as described in COPAS MFI-27 ("Employee Benefits Chargeable
17 to Joint Operations and Subject to Percentage Limitation"), applicable to the Operator's labor costs chargeable to the Joint Account
18 under Sections II.2.A and B based on the Operator's actual cost not to exceed the employee benefits limitation percentage most
19 recently recommended by COPAS.

20
21 H. Award payments to employees, in accordance with COPAS MFI-49 ("Awards to Employees and Contractors") for personnel whose
22 salaries and wages are chargeable under Section II.2.A.

23
24 **3. MATERIAL**

25
26 Material purchased or furnished by the Operator for use on the Joint Property in the conduct of Joint Operations as provided under Section
27 IV (*Material Purchases, Transfers, and Dispositions*). Only such Material shall be purchased for or transferred to the Joint Property as
28 may be required for immediate use or is reasonably practical and consistent with efficient and economical operations. The accumulation
29 of surplus stocks shall be avoided.

30
31 **4. TRANSPORTATION**

32
33 A. Transportation of the Operator's, Operator's Affiliate's, or contractor's personnel necessary for Joint Operations.

34
35 B. Transportation of Material between the Joint Property and another property, or from the Operator's warehouse or other storage point
36 to the Joint Property, shall be charged to the receiving property using one of the methods listed below. Transportation of Material
37 from the Joint Property to the Operator's warehouse or other storage point shall be paid for by the Joint Property using one of the
38 methods listed below:

39
40 (1) If the actual trucking charge is less than or equal to the Excluded Amount the Operator may charge actual trucking cost or a
41 theoretical charge from the Railway Receiving Point to the Joint Property. The basis for the theoretical charge is the per
42 hundred weight charge plus fuel surcharges from the Railway Receiving Point to the Joint Property. The Operator shall
43 consistently apply the selected alternative.

44
45 (2) If the actual trucking charge is greater than the Excluded Amount, the Operator shall charge Equalized Freight. Accessorial
46 charges such as loading and unloading costs, split pick-up costs, detention, call out charges, and permit fees shall be charged
47 directly to the Joint Property and shall not be included when calculating the Equalized Freight.

48
49 **5. SERVICES**

50
51 The cost of contract services, equipment, and utilities used in the conduct of Joint Operations, except for contract services, equipment, and
52 utilities covered by Section III (*Overhead*), or Section II.7 (*Affiliates*), or excluded under Section II.9 (*Legal Expense*). Awards paid to
53 contractors shall be chargeable pursuant to COPAS MFI-49 ("Awards to Employees and Contractors").

54
55 The costs of third party Technical Services are chargeable to the extent excluded from the overhead rates under Section III (*Overhead*).

56
57 **6. EQUIPMENT AND FACILITIES FURNISHED BY OPERATOR**

58
59 In the absence of a separately negotiated agreement, equipment and facilities furnished by the Operator will be charged as follows:

60
61 A. The Operator shall charge the Joint Account for use of Operator-owned equipment and facilities, including but not limited to
62 production facilities, Shore Base Facilities, Offshore Facilities, and Field Offices, at rates commensurate with the costs of ownership
63 and operation. The cost of Field Offices shall be chargeable to the extent the Field Offices provide direct service to personnel who
64 are chargeable pursuant to Section II.2.A (*Labor*). Such rates may include labor, maintenance, repairs, other operating expense,
65 insurance, taxes, depreciation using straight line depreciation method, and interest on gross investment less accumulated depreciation
66 not to exceed Twelve percent (12%) per annum; provided, however, depreciation shall not be charged when the

1 equipment and facilities investment have been fully depreciated. The rate may include an element of the estimated cost for
2 abandonment, reclamation, and dismantlement. Such rates shall not exceed the average commercial rates currently prevailing in the
3 immediate area of the Joint Property.
4

- 5 B. In lieu of charges in Section II.6.A above, the Operator may elect to use average commercial rates prevailing in the immediate area
6 of the Joint Property, less twenty percent (20%). If equipment and facilities are charged under this Section II.6.B, the Operator shall
7 adequately document and support commercial rates and shall periodically review and update the rate and the supporting
8 documentation. For automotive equipment, the Operator may elect to use rates published by the Petroleum Motor Transport
9 Association (PMTA) or such other organization recognized by COPAS as the official source of rates.
10

11 7. AFFILIATES

12

- 13 A. Charges for an Affiliate's goods and/or services used in operations requiring an AFE or other authorization from the Non-Operators
14 may be made without the approval of the Parties provided (i) the Affiliate is identified and the Affiliate goods and services are
15 specifically detailed in the approved AFE or other authorization, and (ii) the total costs for such Affiliate's goods and services billed
16 to such individual project do not exceed \$ 50,000.00 . If the total costs for an Affiliate's goods and services charged to such
17 individual project are not specifically detailed in the approved AFE or authorization or exceed such amount, charges for such
18 Affiliate shall require approval of the Parties, pursuant to Section I.6.A (*General Matters*).
19

- 20 B. For an Affiliate's goods and/or services used in operations not requiring an AFE or other authorization from the Non-Operators,
21 charges for such Affiliate's goods and services shall require approval of the Parties, pursuant to Section I.6.A (*General Matters*), if the
22 charges exceed \$ 100,000.00 in a given calendar year.
23

- 24 C. The cost of the Affiliate's goods or services shall not exceed average commercial rates prevailing in the area of the Joint Property,
25 unless the Operator obtains the Non-Operators' approval of such rates. The Operator shall adequately document and support
26 commercial rates and shall periodically review and update the rate and the supporting documentation; provided, however,
27 documentation of commercial rates shall not be required if the Operator obtains Non-Operator approval of its Affiliate's rates or
28 charges prior to billing Non-Operators for such Affiliate's goods and services. Notwithstanding the foregoing, direct charges for
29 Affiliate-owned communication facilities or systems shall be made pursuant to Section II.12 (*Communications*).
30

31 If the Parties fail to designate an amount in Sections II.7.A or II.7.B, in each instance the amount deemed adopted by the Parties as a
32 result of such omission shall be the amount established as the Operator's expenditure limitation in the Agreement. If the Agreement
33 does not contain an Operator's expenditure limitation, the amount deemed adopted by the Parties as a result of such omission shall be
34 zero dollars (\$ 0.00).
35

36 8. DAMAGES AND LOSSES TO JOINT PROPERTY

37

38 All costs or expenses necessary for the repair or replacement of Joint Property resulting from damages or losses incurred, except to the
39 extent such damages or losses result from a Party's or Parties' gross negligence or willful misconduct, in which case such Party or Parties
40 shall be solely liable.
41

42 The Operator shall furnish the Non-Operator written notice of damages or losses incurred as soon as practicable after a report has been
43 received by the Operator.
44

45 9. LEGAL EXPENSE

46

47 Recording fees and costs of handling, settling, or otherwise discharging litigation, claims, and liens incurred in or resulting from
48 operations under the Agreement, or necessary to protect or recover the Joint Property, to the extent permitted under the Agreement. Costs
49 of the Operator's or Affiliate's legal staff or outside attorneys, including fees and expenses, are not chargeable unless approved by the
50 Parties pursuant to Section I.6.A (*General Matters*) or otherwise provided for in the Agreement.
51

52 Notwithstanding the foregoing paragraph, costs for procuring abstracts, fees paid to outside attorneys for title examinations (including
53 preliminary, supplemental, shut-in royalty opinions, division order title opinions), and curative work shall be chargeable to the extent
54 permitted as a direct charge in the Agreement.
55

57 10. TAXES AND PERMITS

58

59 All taxes and permitting fees of every kind and nature, assessed or levied upon or in connection with the Joint Property, or the production
60 therefrom, and which have been paid by the Operator for the benefit of the Parties, including penalties and interest, except to the extent the
61 penalties and interest result from the Operator's gross negligence or willful misconduct.
62

63 If ad valorem taxes paid by the Operator are based in whole or in part upon separate valuations of each Party's working interest, then
64 notwithstanding any contrary provisions, the charges to the Parties will be made in accordance with the tax value generated by each Party's
65 working interest.
66

1 Costs of tax consultants or advisors, the Operator's employees, or Operator's Affiliate employees in matters regarding ad valorem or other
2 tax matters, are not permitted as direct charges unless approved by the Parties pursuant to Section I.6.A (*General Matters*).

3
4 Charges to the Joint Account resulting from sales/use tax audits, including extrapolated amounts and penalties and interest, are permitted,
5 provided the Non-Operator shall be allowed to review the invoices and other underlying source documents which served as the basis for
6 tax charges and to determine that the correct amount of taxes were charged to the Joint Account. If the Non-Operator is not permitted to
7 review such documentation, the sales/use tax amount shall not be directly charged unless the Operator can conclusively document the
8 amount owed by the Joint Account.

9
10 **11. INSURANCE**

11
12 Net premiums paid for insurance required to be carried for Joint Operations for the protection of the Parties. If Joint Operations are
13 conducted at locations where the Operator acts as self-insurer in regard to its worker's compensation and employer's liability insurance
14 obligation, the Operator shall charge the Joint Account manual rates for the risk assumed in its self-insurance program as regulated by the
15 jurisdiction governing the Joint Property. In the case of offshore operations in federal waters, the manual rates of the adjacent state shall be
16 used for personnel performing work On-site, and such rates shall be adjusted for offshore operations by the U.S. Longshoreman and
17 Harbor Workers (USL&H) or Jones Act surcharge, as appropriate.

18
19 **12. COMMUNICATIONS**

20
21 Costs of acquiring, leasing, installing, operating, repairing, and maintaining communication facilities or systems, including satellite, radio
22 and microwave facilities, between the Joint Property and the Operator's office(s) directly responsible for field operations in accordance
23 with the provisions of COPAS MFI-44 ("Field Computer and Communication Systems"). If the communications facilities or systems
24 serving the Joint Property are Operator-owned, charges to the Joint Account shall be made as provided in Section II.6 (*Equipment and*
25 *Facilities Furnished by Operator*). If the communication facilities or systems serving the Joint Property are owned by the Operator's
26 Affiliate, charges to the Joint Account shall not exceed average commercial rates prevailing in the area of the Joint Property. The Operator
27 shall adequately document and support commercial rates and shall periodically review and update the rate and the supporting
28 documentation.

29
30 **13. ECOLOGICAL, ENVIRONMENTAL, AND SAFETY**

31
32 Costs incurred for Technical Services and drafting to comply with ecological, environmental and safety Laws or standards recommended by
33 Occupational Safety and Health Administration (OSHA) or other regulatory authorities. All other labor and functions incurred for
34 ecological, environmental and safety matters, including management, administration, and permitting, shall be covered by Sections II.2
35 (*Labor*), II.5 (*Services*), or Section III (*Overhead*), as applicable.

36
37 Costs to provide or have available pollution containment and removal equipment plus actual costs of control and cleanup and resulting
38 responsibilities of oil and other spills as well as discharges from permitted outfalls as required by applicable Laws, or other pollution
39 containment and removal equipment deemed appropriate by the Operator for prudent operations, are directly chargeable.

40
41 **14. ABANDONMENT AND RECLAMATION**

42
43 Costs incurred for abandonment and reclamation of the Joint Property, including costs required by lease agreements or by Laws.

44
45 **15. OTHER EXPENDITURES**

46
47 Any other expenditure not covered or dealt with in the foregoing provisions of this Section II (*Direct Charges*), or in Section III
48 (*Overhead*) and which is of direct benefit to the Joint Property and is incurred by the Operator in the necessary and proper conduct of the
49 Joint Operations. Charges made under this Section II.15 shall require approval of the Parties, pursuant to Section I.6.A (*General Matters*).

50
51
52 **III. OVERHEAD**

53
54 As compensation for costs not specifically identified as chargeable to the Joint Account pursuant to Section II (*Direct Charges*), the Operator
55 shall charge the Joint Account in accordance with this Section III.

56
57 Functions included in the overhead rates regardless of whether performed by the Operator, Operator's Affiliates or third parties and regardless
58 of location, shall include, but not be limited to, costs and expenses of:

- 59
60
- 61 • warehousing, other than for warehouses that are jointly owned under this Agreement
 - 62 • design and drafting (except when allowed as a direct charge under Sections II.13, III.1.A(ii), and III.2, Option B)
 - 63 • inventory costs not chargeable under Section V (*Inventories of Controllable Material*)
 - 64 • procurement
 - 65 • administration
 - 66 • accounting and auditing
 - gas dispatching and gas chart integration

- 1 • human resources
- 2 • management
- 3 • supervision not directly charged under Section II.2 (*Labor*)
- 4 • legal services not directly chargeable under Section II.9 (*Legal Expense*)
- 5 • taxation, other than those costs identified as directly chargeable under Section II.10 (*Taxes and Permits*)
- 6 • preparation and monitoring of permits and certifications; preparing regulatory reports; appearances before or meetings with
- 7 governmental agencies or other authorities having jurisdiction over the Joint Property, other than On-site inspections; reviewing,
- 8 interpreting, or submitting comments on or lobbying with respect to Laws or proposed Laws.

9
10 Overhead charges shall include the salaries or wages plus applicable payroll burdens, benefits, and Personal Expenses of personnel performing
11 overhead functions, as well as office and other related expenses of overhead functions.

12
13 **1. OVERHEAD—DRILLING AND PRODUCING OPERATIONS**

14
15 As compensation for costs incurred but not chargeable under Section II (*Direct Charges*) and not covered by other provisions of this
16 Section III, the Operator shall charge on either:

- 17 (Alternative 1) Fixed Rate Basis, Section III.1.B.
- 18 (Alternative 2) Percentage Basis, Section III.1.C.

19
20
21 **A. TECHNICAL SERVICES**

22
23 (i) Except as otherwise provided in Section II.13 (*Ecological Environmental, and Safety*) and Section III.2 (*Overhead – Major*
24 *Construction and Catastrophe*), or by approval of the Parties pursuant to Section I.6.A (*General Matters*), the salaries, wages,
25 related payroll burdens and benefits, and Personal Expenses for **On-site** Technical Services, including third party Technical
26 Services:

- 27 (Alternative 1 – Direct) shall be charged direct to the Joint Account.
- 28 (Alternative 2 – Overhead) shall be covered by the overhead rates.

29
30
31 (ii) Except as otherwise provided in Section II.13 (*Ecological, Environmental, and Safety*) and Section III.2 (*Overhead – Major*
32 *Construction and Catastrophe*), or by approval of the Parties pursuant to Section I.6.A (*General Matters*), the salaries, wages,
33 related payroll burdens and benefits, and Personal Expenses for **Off-site** Technical Services, including third party Technical
34 Services:

- 35 (Alternative 1 – All Overhead) shall be covered by the overhead rates.
- 36 (Alternative 2 – All Direct) shall be charged direct to the Joint Account.
- 37 (Alternative 3 – Drilling Direct) shall be charged direct to the Joint Account, only to the extent such Technical Services
38 are directly attributable to drilling, re-drilling, deepening, or sidetracking operations, through completion, temporary
39 abandonment, or abandonment if a dry hole. Off-site Technical Services for all other operations, including workover,
40 recompletion, abandonment of producing wells, and the construction or expansion of fixed assets not covered by Section
41 III.2 (*Overhead - Major Construction and Catastrophe*) shall be covered by the overhead rates.

42
43 Notwithstanding anything to the contrary in this Section III, Technical Services provided by Operator’s Affiliates are subject to limitations
44 set forth in Section II.7 (*Affiliates*). Charges for Technical personnel performing non-technical work shall not be governed by this Section
45 III.1.A, but instead governed by other provisions of this Accounting Procedure relating to the type of work being performed.

46
47
48
49
50
51 **B. OVERHEAD—FIXED RATE BASIS**

52
53 (1) The Operator shall charge the Joint Account at the following rates per well per month:

- 54 Drilling Well Rate per month \$ 12,000.00 (prorated for less than a full month)
- 55
- 56 Producing Well Rate per month \$ 1,200.00

57
58
59 (2) Application of Overhead—Drilling Well Rate shall be as follows:

- 60 (a) Charges for onshore drilling wells shall begin on the location work begins ~~spud date~~ and terminate on the date the drilling and/or
61 completion
62 equipment used on the well is released, whichever occurs later. Charges for offshore and inland waters drilling wells shall
63 begin on the date the drilling or completion equipment arrives on location and terminate on the date the drilling or completion
64 equipment moves off location, or is released, whichever occurs first. No charge shall be made during suspension of drilling
65 and/or completion operations for fifteen (15) or more consecutive calendar days.

(b) Charges for any well undergoing any type of workover, recompletion, and/or abandonment for a period of five (5) or more consecutive work-days shall be made at the Drilling Well Rate. Such charges shall be applied for the period from date operations, with rig or other units used in operations, commence through date of rig or other unit release, except that no charges shall be made during suspension of operations for fifteen (15) or more consecutive calendar days.

(3) Application of Overhead—Producing Well Rate shall be as follows:

(a) An active well that is produced, injected into for recovery or disposal, or used to obtain water supply to support operations for any portion of the month shall be considered as a one-well charge for the entire month.

(b) Each active completion in a multi-completed well shall be considered as a one-well charge provided each completion is considered a separate well by the governing regulatory authority.

(c) A one-well charge shall be made for the month in which plugging and abandonment operations are completed on any well, unless the Drilling Well Rate applies, as provided in Sections III.1.B.(2)(a) or (b). This one-well charge shall be made whether or not the well has produced.

(d) An active gas well shut in because of overproduction or failure of a purchaser, processor, or transporter to take production shall be considered as a one-well charge provided the gas well is directly connected to a permanent sales outlet.

(e) Any well not meeting the criteria set forth in Sections III.1.B.(3) (a), (b), (c), or (d) shall not qualify for a producing overhead charge.

(4) The well rates shall be adjusted on the first day of April each year following the effective date of the Agreement; provided, however, if this Accounting Procedure is attached to or otherwise governing the payout accounting under a farmout agreement, the rates shall be adjusted on the first day of April each year following the effective date of such farmout agreement. The adjustment shall be computed by applying the adjustment factor most recently published by COPAS. The adjusted rates shall be the initial or amended rates agreed to by the Parties increased or decreased by the adjustment factor described herein, for each year from the effective date of such rates, in accordance with COPAS MFI-47 (“Adjustment of Overhead Rates”).

C. ~~OVERHEAD—PERCENTAGE BASIS~~

~~(1) Operator shall charge the Joint Account at the following rates:~~

~~(a) Development Rate _____ percent (____%) of the cost of development of the Joint Property, exclusive of costs provided under Section II.9 (Legal Expense) and all Material salvage credits.~~

~~(b) Operating Rate _____ percent (____%) of the cost of operating the Joint Property, exclusive of costs provided under Sections II.1 (Rentals and Royalties) and II.9 (Legal Expense); all Material salvage credits; the value of substances purchased for enhanced recovery; all property and ad valorem taxes, and any other taxes and assessments that are levied, assessed, and paid upon the mineral interest in and to the Joint Property.~~

~~(2) Application of Overhead—Percentage Basis shall be as follows:~~

~~(a) The Development Rate shall be applied to all costs in connection with:~~

- ~~[i] drilling, re-drilling, sidetracking, or deepening of a well~~
- ~~[ii] a well undergoing plugback or workover operations for a period of five (5) or more consecutive work days~~
- ~~[iii] preliminary expenditures necessary in preparation for drilling~~
- ~~[iv] expenditures incurred in abandoning when the well is not completed as a producer~~
- ~~[v] construction or installation of fixed assets, the expansion of fixed assets and any other project clearly discernible as a fixed asset, other than Major Construction or Catastrophe as defined in Section III.2 (Overhead Major Construction and Catastrophe).~~

~~(b) The Operating Rate shall be applied to all other costs in connection with Joint Operations, except those subject to Section III.2 (Overhead Major Construction and Catastrophe).~~

2. **OVERHEAD—MAJOR CONSTRUCTION AND CATASTROPHE**

To compensate the Operator for overhead costs incurred in connection with a Major Construction project or Catastrophe, the Operator shall either negotiate a rate prior to the beginning of the project, or shall charge the Joint Account for overhead based on the following rates for any Major Construction project in excess of the Operator’s expenditure limit under the Agreement, or for any Catastrophe regardless of the amount. If the Agreement to which this Accounting Procedure is attached does not contain an expenditure limit, Major Construction Overhead shall be assessed for any single Major Construction project costing in excess of \$100,000 gross.

1 Major Construction shall mean the construction and installation of fixed assets, the expansion of fixed assets, and any other project clearly
2 discernible as a fixed asset required for the development and operation of the Joint Property, or in the dismantlement, abandonment,
3 removal, and restoration of platforms, production equipment, and other operating facilities.
4

5 Catastrophe is defined as a sudden calamitous event bringing damage, loss, or destruction to property or the environment, such as an oil
6 spill, blowout, explosion, fire, storm, hurricane, or other disaster. The overhead rate shall be applied to those costs necessary to restore the
7 Joint Property to the equivalent condition that existed prior to the event.
8

9 A. If the Operator absorbs the engineering, design and drafting costs related to the project:
10

11 (1) 7% of total costs if such costs are less than \$100,000; plus
12

13 (2) 5% of total costs in excess of \$100,000 but less than \$1,000,000; plus
14

15 (3) 4% of total costs in excess of \$1,000,000.
16

17 B. If the Operator charges engineering, design and drafting costs related to the project directly to the Joint Account:
18

19 (1) 5% of total costs if such costs are less than \$100,000; plus
20

21 (2) 3% of total costs in excess of \$100,000 but less than \$1,000,000; plus
22

23 (3) 2% of total costs in excess of \$1,000,000.
24

25 Total cost shall mean the gross cost of any one project. For the purpose of this paragraph, the component parts of a single Major
26 Construction project shall not be treated separately, and the cost of drilling and workover wells and purchasing and installing pumping
27 units and downhole artificial lift equipment shall be excluded. For Catastrophes, the rates shall be applied to all costs associated with each
28 single occurrence or event.
29

30 On each project, the Operator shall advise the Non-Operator(s) in advance which of the above options shall apply.
31

32 For the purposes of calculating Catastrophe Overhead, the cost of drilling relief wells, substitute wells, or conducting other well operations
33 directly resulting from the catastrophic event shall be included. Expenditures to which these rates apply shall not be reduced by salvage or
34 insurance recoveries. Expenditures that qualify for Major Construction or Catastrophe Overhead shall not qualify for overhead under any
35 other overhead provisions.
36

37 In the event of any conflict between the provisions of this Section III.2 and the provisions of Sections II.2 (*Labor*), II.5 (*Services*), or II.7
38 (*Affiliates*), the provisions of this Section III.2 shall govern.
39

40 3. AMENDMENT OF OVERHEAD RATES 41

42 The overhead rates provided for in this Section III may be amended from time to time if, in practice, the rates are found to be insufficient
43 or excessive, in accordance with the provisions of Section I.6.B (*Amendments*).
44

45 IV. MATERIAL PURCHASES, TRANSFERS, AND DISPOSITIONS 46

47 The Operator is responsible for Joint Account Material and shall make proper and timely charges and credits for direct purchases, transfers, and
48 dispositions. The Operator shall provide all Material for use in the conduct of Joint Operations; however, Material may be supplied by the Non-
49 Operators, at the Operator's option. Material furnished by any Party shall be furnished without any express or implied warranties as to quality,
50 fitness for use, or any other matter.
51

52 1. DIRECT PURCHASES 53

54 Direct purchases shall be charged to the Joint Account at the price paid by the Operator after deduction of all discounts received. The
55 Operator shall make good faith efforts to take discounts offered by suppliers, but shall not be liable for failure to take discounts except to
56 the extent such failure was the result of the Operator's gross negligence or willful misconduct. A direct purchase shall be deemed to occur
57 when an agreement is made between an Operator and a third party for the acquisition of Material for a specific well site or location.
58 Material provided by the Operator under "vendor stocking programs," where the initial use is for a Joint Property and title of the Material
59 does not pass from the manufacturer, distributor, or agent until usage, is considered a direct purchase. If Material is found to be defective
60 or is returned to the manufacturer, distributor, or agent for any other reason, credit shall be passed to the Joint Account within sixty (60)
61 days after the Operator has received adjustment from the manufacturer, distributor, or agent.
62
63
64
65
66

1 **2. TRANSFERS**

2
3 A transfer is determined to occur when the Operator (i) furnishes Material from a storage facility or from another operated property, (ii) has
4 assumed liability for the storage costs and changes in value, and (iii) has previously secured and held title to the transferred Material.
5 Similarly, the removal of Material from the Joint Property to a storage facility or to another operated property is also considered a transfer;
6 provided, however, Material that is moved from the Joint Property to a storage location for safe-keeping pending disposition may remain
7 charged to the Joint Account and is not considered a transfer. Material shall be disposed of in accordance with Section IV.3 (*Disposition of*
8 *Surplus*) and the Agreement to which this Accounting Procedure is attached.

9
10 **A. PRICING**

11
12 The value of Material transferred to/from the Joint Property should generally reflect the market value on the date of physical transfer.
13 Regardless of the pricing method used, the Operator shall make available to the Non-Operators sufficient documentation to verify the
14 Material valuation. When higher than specification grade or size tubulars are used in the conduct of Joint Operations, the Operator
15 shall charge the Joint Account at the equivalent price for well design specification tubulars, unless such higher specification grade or
16 sized tubulars are approved by the Parties pursuant to Section I.6.A (*General Matters*). Transfers of new Material will be priced
17 using one of the following pricing methods; provided, however, the Operator shall use consistent pricing methods, and not alternate
18 between methods for the purpose of choosing the method most favorable to the Operator for a specific transfer:

- 19
20 (1) Using published prices in effect on date of movement as adjusted by the appropriate COPAS Historical Price Multiplier (HPM)
21 or prices provided by the COPAS Computerized Equipment Pricing System (CEPS).
22
23 (a) For oil country tubulars and line pipe, the published price shall be based upon eastern mill carload base prices (Houston,
24 Texas, for special end) adjusted as of date of movement, plus transportation cost as defined in Section IV.2.B (*Freight*).
25
26 (b) For other Material, the published price shall be the published list price in effect at date of movement, as listed by a Supply
27 Store nearest the Joint Property where like Material is normally available, or point of manufacture plus transportation
28 costs as defined in Section IV.2.B (*Freight*).
29
30 (2) Based on a price quotation from a vendor that reflects a current realistic acquisition cost.
31
32 (3) Based on the amount paid by the Operator for like Material in the vicinity of the Joint Property within the previous twelve (12)
33 months from the date of physical transfer.
34
35 (4) As agreed to by the Participating Parties for Material being transferred to the Joint Property, and by the Parties owning the
36 Material for Material being transferred from the Joint Property.

37
38 **B. FREIGHT**

39
40 Transportation costs shall be added to the Material transfer price using the method prescribed by the COPAS Computerized
41 Equipment Pricing System (CEPS). If not using CEPS, transportation costs shall be calculated as follows:

- 42
43 (1) Transportation costs for oil country tubulars and line pipe shall be calculated using the distance from eastern mill to the
44 Railway Receiving Point based on the carload weight basis as recommended by the COPAS MFI-38 (“Material Pricing
45 Manual”) and other COPAS MFIs in effect at the time of the transfer.
46
47 (2) Transportation costs for special mill items shall be calculated from that mill's shipping point to the Railway Receiving Point.
48 For transportation costs from other than eastern mills, the 30,000-pound interstate truck rate shall be used. Transportation costs
49 for macaroni tubing shall be calculated based on the interstate truck rate per weight of tubing transferred to the Railway
50 Receiving Point.
51
52 (3) Transportation costs for special end tubular goods shall be calculated using the interstate truck rate from Houston, Texas, to the
53 Railway Receiving Point.
54
55 (4) Transportation costs for Material other than that described in Sections IV.2.B.(1) through (3), shall be calculated from the
56 Supply Store or point of manufacture, whichever is appropriate, to the Railway Receiving Point

57
58 Regardless of whether using CEPS or manually calculating transportation costs, transportation costs from the Railway Receiving Point
59 to the Joint Property are in addition to the foregoing, and may be charged to the Joint Account based on actual costs incurred. All
60 transportation costs are subject to Equalized Freight as provided in Section II.4 (*Transportation*) of this Accounting Procedure.

61
62 **C. TAXES**

63
64 Sales and use taxes shall be added to the Material transfer price using either the method contained in the COPAS Computerized
65 Equipment Pricing System (CEPS) or the applicable tax rate in effect for the Joint Property at the time and place of transfer. In either
66 case, the Joint Account shall be charged or credited at the rate that would have governed had the Material been a direct purchase.

1 D. CONDITION

2
3 (1) Condition "A" – New and unused Material in sound and serviceable condition shall be charged at one hundred percent (100%)
4 of the price as determined in Sections IV.2.A (*Pricing*), IV.2.B (*Freight*), and IV.2.C (*Taxes*). Material transferred from the
5 Joint Property that was not placed in service shall be credited as charged without gain or loss; provided, however, any unused
6 Material that was charged to the Joint Account through a direct purchase will be credited to the Joint Account at the original
7 cost paid less restocking fees charged by the vendor. New and unused Material transferred from the Joint Property may be
8 credited at a price other than the price originally charged to the Joint Account provided such price is approved by the Parties
9 owning such Material, pursuant to Section 1.6.A (*General Matters*). All refurbishing costs required or necessary to return the
10 Material to original condition or to correct handling, transportation, or other damages will be borne by the divesting property.
11 The Joint Account is responsible for Material preparation, handling, and transportation costs for new and unused Material
12 charged to the Joint Property either through a direct purchase or transfer. Any preparation costs incurred, including any internal
13 or external coating and wrapping, will be credited on new Material provided these services were not repeated for such Material
14 for the receiving property.

15
16 (2) Condition "B" – Used Material in sound and serviceable condition and suitable for reuse without reconditioning shall be priced
17 by multiplying the price determined in Sections IV.2.A (*Pricing*), IV.2.B (*Freight*), and IV.2.C (*Taxes*) by seventy-five percent
18 (75%).

19
20 Except as provided in Section IV.2.D(3), all reconditioning costs required to return the Material to Condition "B" or to correct
21 handling, transportation or other damages will be borne by the divesting property.

22
23 If the Material was originally charged to the Joint Account as used Material and placed in service for the Joint Property, the
24 Material will be credited at the price determined in Sections IV.2.A (*Pricing*), IV.2.B (*Freight*), and IV.2.C (*Taxes*) multiplied
25 by sixty-five percent (65%).

26
27 Unless otherwise agreed to by the Parties that paid for such Material, used Material transferred from the Joint Property that was
28 not placed in service on the property shall be credited as charged without gain or loss.

29
30 (3) Condition "C" – Material that is not in sound and serviceable condition and not suitable for its original function until after
31 reconditioning shall be priced by multiplying the price determined in Sections IV.2.A (*Pricing*), IV.2.B (*Freight*), and IV.2.C
32 (*Taxes*) by fifty percent (50%).

33
34 The cost of reconditioning may be charged to the receiving property to the extent Condition "C" value, plus cost of
35 reconditioning, does not exceed Condition "B" value.

36
37 (4) Condition "D" – Material that (i) is no longer suitable for its original purpose but useable for some other purpose, (ii) is
38 obsolete, or (iii) does not meet original specifications but still has value and can be used in other applications as a substitute for
39 items with different specifications, is considered Condition "D" Material. Casing, tubing, or drill pipe used as line pipe shall be
40 priced as Grade A and B seamless line pipe of comparable size and weight. Used casing, tubing, or drill pipe utilized as line
41 pipe shall be priced at used line pipe prices. Casing, tubing, or drill pipe used as higher pressure service lines than standard line
42 pipe, e.g., power oil lines, shall be priced under normal pricing procedures for casing, tubing, or drill pipe. Upset tubular goods
43 shall be priced on a non-upset basis. For other items, the price used should result in the Joint Account being charged or credited
44 with the value of the service rendered or use of the Material, or as agreed to by the Parties pursuant to Section 1.6.A (*General*
45 *Matters*).

46
47 (5) Condition "E" – Junk shall be priced at prevailing scrap value prices.

48
49 E. OTHER PRICING PROVISIONS

50
51 (1) Preparation Costs

52
53 Subject to Section II (*Direct Charges*) and Section III (*Overhead*) of this Accounting Procedure, costs incurred by the Operator
54 in making Material serviceable including inspection, third party surveillance services, and other similar services will be charged
55 to the Joint Account at prices which reflect the Operator's actual costs of the services. Documentation must be provided to the
56 Non-Operators upon request to support the cost of service. New coating and/or wrapping shall be considered a component of
57 the Materials and priced in accordance with Sections IV.1 (*Direct Purchases*) or IV.2.A (*Pricing*), as applicable. No charges or
58 credits shall be made for used coating or wrapping. Charges and credits for inspections shall be made in accordance with
59 COPAS MFI-38 ("Material Pricing Manual").

60
61 (2) Loading and Unloading Costs

62
63 Loading and unloading costs related to the movement of the Material to the Joint Property shall be charged in accordance with
64 the methods specified in COPAS MFI-38 ("Material Pricing Manual").

1 **3. DISPOSITION OF SURPLUS**

2
3 Surplus Material is that Material, whether new or used, that is no longer required for Joint Operations. The Operator may purchase, but
4 shall be under no obligation to purchase, the interest of the Non-Operators in surplus Material.

5
6 Dispositions for the purpose of this procedure are considered to be the relinquishment of title of the Material from the Joint Property to
7 either a third party, a Non-Operator, or to the Operator. To avoid the accumulation of surplus Material, the Operator should make good
8 faith efforts to dispose of surplus within twelve (12) months through buy/sale agreements, trade, sale to a third party, division in kind, or
9 other dispositions as agreed to by the Parties.

10
11 Disposal of surplus Materials shall be made in accordance with the terms of the Agreement to which this Accounting Procedure is
12 attached. If the Agreement contains no provisions governing disposal of surplus Material, the following terms shall apply:

- 13
14 • The Operator may, through a sale to an unrelated third party or entity, dispose of surplus Material having a gross sale value that
15 is less than or equal to the Operator's expenditure limit as set forth in the Agreement to which this Accounting Procedure is
16 attached without the prior approval of the Parties owning such Material.
- 17
18 • If the gross sale value exceeds the Agreement expenditure limit, the disposal must be agreed to by the Parties owning such
19 Material.
- 20
21 • Operator may purchase surplus Condition "A" or "B" Material without approval of the Parties owning such Material, based on
22 the pricing methods set forth in Section IV.2 (*Transfers*).
- 23
24 • Operator may purchase Condition "C" Material without prior approval of the Parties owning such Material if the value of the
25 Materials, based on the pricing methods set forth in Section IV.2 (*Transfers*), is less than or equal to the Operator's expenditure
26 limitation set forth in the Agreement. The Operator shall provide documentation supporting the classification of the Material as
27 Condition C.
- 28
29 • Operator may dispose of Condition "D" or "E" Material under procedures normally utilized by Operator without prior approval
30 of the Parties owning such Material.

31
32 **4. SPECIAL PRICING PROVISIONS**

33
34 **A. PREMIUM PRICING**

35
36 Whenever Material is available only at inflated prices due to national emergencies, strikes, government imposed foreign trade
37 restrictions, or other unusual causes over which the Operator has no control, for direct purchase the Operator may charge the Joint
38 Account for the required Material at the Operator's actual cost incurred in providing such Material, making it suitable for use, and
39 moving it to the Joint Property. Material transferred or disposed of during premium pricing situations shall be valued in accordance
40 with Section IV.2 (*Transfers*) or Section IV.3 (*Disposition of Surplus*), as applicable.

41
42 **B. SHOP-MADE ITEMS**

43
44 Items fabricated by the Operator's employees, or by contract laborers under the direction of the Operator, shall be priced using the
45 value of the Material used to construct the item plus the cost of labor to fabricate the item. If the Material is from the Operator's
46 scrap or junk account, the Material shall be priced at either twenty-five percent (25%) of the current price as determined in Section
47 IV.2.A (*Pricing*) or scrap value, whichever is higher. In no event shall the amount charged exceed the value of the item
48 commensurate with its use.

49
50 **C. MILL REJECTS**

51
52 Mill rejects purchased as "limited service" casing or tubing shall be priced at eighty percent (80%) of K-55/J-55 price as determined in
53 Section IV.2 (*Transfers*). Line pipe converted to casing or tubing with casing or tubing couplings attached shall be priced as K-55/J-
54 55 casing or tubing at the nearest size and weight.

55
56
57 **V. INVENTORIES OF CONTROLLABLE MATERIAL**

58
59
60 The Operator shall maintain records of Controllable Material charged to the Joint Account, with sufficient detail to perform physical inventories.

61
62 Adjustments to the Joint Account by the Operator resulting from a physical inventory of Controllable Material shall be made within twelve (12)
63 months following the taking of the inventory or receipt of Non-Operator inventory report. Charges and credits for overages or shortages will be
64 valued for the Joint Account in accordance with Section IV.2 (*Transfers*) and shall be based on the Condition "B" prices in effect on the date of
65 physical inventory unless the inventorying Parties can provide sufficient evidence another Material condition applies.

1 **1. DIRECTED INVENTORIES**

2
3 Physical inventories shall be performed by the Operator upon written request of a majority in working interests of the Non-Operators
4 (hereinafter, "directed inventory"); provided, however, the Operator shall not be required to perform directed inventories more frequently
5 than once every five (5) years. Directed inventories shall be commenced within one hundred eighty (180) days after the Operator receives
6 written notice that a majority in interest of the Non-Operators has requested the inventory. All Parties shall be governed by the results of
7 any directed inventory.
8

9 Expenses of directed inventories will be borne by the Joint Account; provided, however, costs associated with any post-report follow-up
10 work in settling the inventory will be absorbed by the Party incurring such costs. The Operator is expected to exercise judgment in keeping
11 expenses within reasonable limits. Any anticipated disproportionate or extraordinary costs should be discussed and agreed upon prior to
12 commencement of the inventory. Expenses of directed inventories may include the following:
13

- 14 A. A per diem rate for each inventory person, representative of actual salaries, wages, and payroll burdens and benefits of the personnel
15 performing the inventory or a rate agreed to by the Parties pursuant to Section I.6.A (*General Matters*). The per diem rate shall also
16 be applied to a reasonable number of days for pre-inventory work and report preparation.
17
18 B. Actual transportation costs and Personal Expenses for the inventory team.
19
20 C. Reasonable charges for report preparation and distribution to the Non-Operators.
21

22 **2. NON-DIRECTED INVENTORIES**

23
24 A. OPERATOR INVENTORIES

25
26 Physical inventories that are not requested by the Non-Operators may be performed by the Operator, at the Operator's discretion. The
27 expenses of conducting such Operator-initiated inventories shall not be charged to the Joint Account.
28

29 B. NON-OPERATOR INVENTORIES

30
31 Subject to the terms of the Agreement to which this Accounting Procedure is attached, the Non-Operators may conduct a physical
32 inventory at reasonable times at their sole cost and risk after giving the Operator at least ninety (90) days prior written notice. The
33 Non-Operator inventory report shall be furnished to the Operator in writing within ninety (90) days of completing the inventory
34 fieldwork.
35

36 C. SPECIAL INVENTORIES

37
38 The expense of conducting inventories other than those described in Sections V.1 (*Directed Inventories*), V.2.A (*Operator*
39 *Inventories*), or V.2.B (*Non-Operator Inventories*), shall be charged to the Party requesting such inventory; provided, however,
40 inventories required due to a change of Operator shall be charged to the Joint Account in the same manner as described in Section
41 V.1 (*Directed Inventories*).
42
43
44
45
46
47
48
49
50
51
52
53
54
55
56
57
58
59
60
61
62
63
64
65
66

EXHIBIT "D"

Attached to and made a part of that certain Operating Agreement dated September 29, 2021, for the Limestone Run South Unit.

Insurance

Operator shall at all times while conducting operations hereunder carry insurance to protect and save the parties hereto harmless as follows:

(a) Workman's Compensation Insurance in accordance with the laws of the state in which the operations are to be conducted, and Employer's Liability Insurance with limits not less than \$500,000.00 for any one person, and not less than \$500,000.00 for any one accident.

(b) General Liability Insurance with limits of not less than \$5,000,000.00 for any one person, and \$5,000,000.00 for any one accident; and Property Damage Liability Insurance with limits of not less than \$5,000,000.00 per accident. \$5,000,000.00 combined single limit.

(c) Automobile Public Liability Insurance with limits of not less than \$1,000,000.00 for any one person, and not less than \$1,000,000.00 for any one accident; and Automobile Property Damage Insurance with limits of not less than \$1,000,000.00 to cover all automotive equipment. \$1,000,000.00 combined single limit.

(d) Excess Liability Umbrella Form (Bodily injuries and Property Damage) with limits of \$5,000,000.00 each occurrence.

(e) Well Control including Blowout and Cratering Hazard Property Damage, Pollution and Saline Coverage, Underground Resources and Equipment Hazard with limits of \$1,000,000.00 each occurrence.

Operator shall require all other contractors or subcontractors conducting operations hereunder to carry insurance of such types and in such amounts as Operator deems adequate to protect the parties hereto. No liability shall attach to Operator in the exercise of its good-faith judgment as to the types and amounts of insurance, if any, to be required of such other contractors.

Operator shall at all times comply with the laws of the state in which the operations are to be conducted covering Workman's Compensation Insurance. Any other insurance desired by a party hereto shall be carried by such party at its own cost and expense.

In the event of loss not covered by the insurance provided for herein, such loss shall be charged to the joint account and borne by the parties in accordance with their respective percentage of ownership as determined by this agreement.

It is further understood and agreed that Operator is not a warrantor of the financial responsibility of the insurer with whom such insurance is carried, and that except for willful negligence, Operator shall not be liable to Non-Operator for any loss suffered on account of the insufficiency of the insurance carried, or of insurer with whom carried. Operator shall not be liable to Non-Operator for any loss accruing by reason of Operator's inability to procure or maintain the insurance above mentioned. Operator agrees that if at any time during the life of this agreement it is unable to obtain or maintain such insurance, it shall immediately notify in writing Non-Operators of such fact.

1 NOTE: Instructions For Use of Gas Balancing
2 Agreement MUST be reviewed before finalizing
3 this document.
4
5
6

7 **EXHIBIT "E"**
8 **GAS BALANCING AGREEMENT ("AGREEMENT")**
9 **ATTACHED TO AND MADE PART OF THAT CERTAIN**

10 **OPERATING AGREEMENT DATED** September 29, 2021

11 **BY AND BETWEEN** Gulfport Appalachia, LLC, Operator **("OPERATING AGREEMENT")**
12 **AND**
13 **RELATING TO THE** Ohio **AREA,**
14 Jefferson **COUNTY/PARISH, STATE OF** Ohio.

15 **1. DEFINITIONS**

16 The following definitions shall apply to this Agreement:

17 1.01 "Arm's Length Agreement" shall mean any gas sales agreement with an unaffiliated purchaser or any gas sales
18 agreement with an affiliated purchaser where the sales price and delivery conditions under such agreement are
19 representative of prices and delivery conditions existing under other similar agreements in the area between
20 unaffiliated parties at the same time for natural gas of comparable quality and quantity.

21 1.02 "Balancing Area" shall mean (select one):

22 each well subject to the Operating Agreement that produces Gas or is allocated a share of Gas production. If a
23 single well is completed in two or more producing intervals, each producing interval from which the Gas
24 production is not commingled in the wellbore shall be considered a separate well.

25 all of the acreage and depths subject to the Operating Agreement.

26 _____
27 _____
28 _____
29 _____

30 1.03 "Full Share of Current Production" shall mean the Percentage Interest of each Party in the Gas actually produced
31 from the Balancing Area during each month.

32 1.04 "Gas" shall mean all hydrocarbons produced or producible from the Balancing Area, whether from a well classified
33 as an oil well or gas well by the regulatory agency having jurisdiction in such matters, which are or may be made
34 available for sale or separate disposition by the Parties, excluding oil, condensate and other liquids recovered by
35 field equipment operated for the joint account. "Gas" does not include gas used in joint operations, such as for fuel,
36 recycling or reinjection, or which is vented or lost prior to its sale or delivery from the Balancing Area.

37 1.05 "Makeup Gas" shall mean any Gas taken by an Underproduced Party from the Balancing Area in excess of its Full
38 Share of Current Production, whether pursuant to Section 3.3 or Section 4.1 hereof.

39 1.06 "Mcf" shall mean one thousand cubic feet. A cubic foot of Gas shall mean the volume of gas contained in one cubic
40 foot of space at a standard pressure base and at a standard temperature base.

41 1.07 "MMBtu" shall mean one million British Thermal Units. A British Thermal Unit shall mean the quantity of heat
42 required to raise one pound avoirdupois of pure water from 58.5 degrees Fahrenheit to 59.5 degrees Fahrenheit at a
43 constant pressure of 14.73 pounds per square inch absolute.

44 1.08 "Operator" shall mean the individual or entity designated under the terms of the Operating Agreement or, in the
45 event this Agreement is not employed in connection with an operating agreement, the individual or entity
46 designated as the operator of the well(s) located in the Balancing Area.

47 1.09 "Overproduced Party" shall mean any Party having taken a greater quantity of Gas from the Balancing Area than
48 the Percentage interest of such Party in the cumulative quantity of all Gas produced from the Balancing Area.

49 1.10 "Overproduction" shall mean the cumulative quantity of Gas taken by a Party in excess of its Percentage Interest in
50 the cumulative quantity of all Gas produced from the Balancing Area.

51 1.11 "Party" shall mean those individuals or entities subject to this Agreement, and their respective heirs, successors,
52 transferees and assigns.

53 1.12 "Percentage Interest" shall mean the percentage or decimal interest of each Party in the Gas produced from the
54 Balancing Area pursuant to the Operating Agreement covering the Balancing Area.

55 1.13 "Royalty" shall mean payments on production of Gas from the Balancing Area to all owners of royalties, overriding
56 royalties, production payments or similar interests.

57 1.14 "Underproduced Party" shall mean any Party having taken a lesser quantity of Gas from the Balancing Area than
58 the Percentage Interest of such Party in the cumulative quantity of all Gas produced from the Balancing Area.

59 1.15 "Underproduction" shall mean the deficiency between the cumulative quantity of Gas taken by a Party and its
60 Percentage Interest in the cumulative quantity of all Gas produced from the Balancing Area.

61 1.16 (Optional) "Winter Period" shall mean the month(s) of November and December in one
62 calendar year and the month(s) of January through March in the succeeding calendar year.

63 **2. BALANCING AREA**

64 2.1 If this Agreement covers more than one Balancing Area, it shall be applied as if each Balancing Area were covered
65 by separate but identical agreements. All balancing hereunder shall be on the basis of Gas taken from the Balancing Area
66 measured in (Alternative 1) Mcfs or (Alternative 2) MMBtus.

67 2.2 In the event that all or part of the Gas deliverable from a Balancing Area is or becomes subject to one or more
68 maximum lawful prices, any Gas not subject to price controls shall be considered as produced from a single Balancing Area
69 and Gas subject to each maximum lawful price category shall be considered produced from a separate Balancing Area.

70 **3. RIGHT OF PARTIES TO TAKE GAS**

71 3.1 Each Party desiring to take Gas will notify the Operator, or cause the Operator to be notified, of the volumes
72 nominated, the name of the transporting pipeline and the pipeline contract number (if available) and meter station relating
73 to such delivery, sufficiently in advance for the Operator, acting with reasonable diligence, to meet all nomination and other
74

A.A.P.L. FORM 610-E - GAS BALANCING AGREEMENT - 1992

1 requirements. Operator is authorized to deliver the volumes so nominated and confirmed (if confirmation is required) to the
2 transporting pipeline in accordance with the terms of this Agreement.

3 3.2 Each Party shall make a reasonable, good faith effort to take its Full Share of Current Production each month, to the
4 extent that such production is required to maintain leases in effect, to protect the producing capacity of a well or reservoir, to
5 preserve correlative rights, or to maintain oil production.

6 3.3 When a Party fails for any reason to take its Full Share of Current Production (as such Share may be reduced by the
7 right of the other Parties to make up for Underproduction as provided herein), the other Parties shall be entitled to take any
8 Gas which such Party fails to take. To the extent practicable, such Gas shall be made available initially to each Underproduced
9 Party in the proportion that its Percentage Interest in the Balancing Area bears to the total Percentage Interests of all
10 Underproduced Parties desiring to take such Gas. If all such Gas is not taken by the Underproduced Parties, the portion not
11 taken shall then be made available to the other Parties in the proportion that their respective Percentage Interests in the
12 Balancing Area bear to the total Percentage Interests of such Parties.

13 3.4 All Gas taken by a Party in accordance with the provisions of this Agreement, regardless of whether such Party is
14 underproduced or overproduced, shall be regarded as Gas taken for its own account with title thereto being in such taking
15 Party.

16 3.5 Notwithstanding the provisions of Section 3.3 hereof, no Overproduced Party shall be entitled in any month to take any
17 Gas in excess of three hundred percent (300%) of its Percentage Interest of the Balancing Area's then-current Maximum
18 Monthly Availability; provided, however, that this limitation shall not apply to the extent that it would preclude production
19 that is required to maintain leases in effect, to protect the producing capacity of a well or reservoir, to preserve correlative
20 rights, or to maintain oil production. "Maximum Monthly Availability" shall mean the maximum average monthly rate of
21 production at which Gas can be delivered from the Balancing Area, as determined by the Operator, considering the maximum
22 efficient well rate for each well within the Balancing Area, the maximum allowable(s) set by the appropriate regulatory agency,
23 mode of operation, production facility capabilities and pipeline pressures.

24 3.6 In the event that a Party fails to make arrangements to take its Full Share of Current Production required to be
25 produced to maintain leases in effect, to protect the producing capacity of a well or reservoir, to preserve correlative rights, or
26 to maintain oil production, the Operator may sell any part of such Party's Full Share of Current Production that such Party fails
27 to take for the account of such Party and render to such Party, on a current basis, the full proceeds of the sale, less any
28 reasonable marketing, compression, treating, gathering or transportation costs incurred directly in connection with the sale of
29 such Full Share of Current Production. In making the sale contemplated herein, the Operator shall be obligated only to obtain
30 such price and conditions for the sale as are reasonable under the circumstances and shall not be obligated to share any of its
31 markets. Any such sale by Operator under the terms hereof shall be only for such reasonable periods of time as are consistent
32 with the minimum needs of the industry under the particular circumstances, but in no event for a period in excess of one
33 year. Notwithstanding the provisions of Article 3.4 hereof, Gas sold by Operator for a Party under the provisions hereof shall
34 be deemed to be Gas taken for the account of such Party.

35 4. IN-KIND BALANCING

36 4.1 Effective the first day of any calendar month following at least Thirty / (30) days' prior
37 written notice to the Operator, any Underproduced Party may begin taking, in addition to its Full Share of Current
38 Production and any Makeup Gas taken pursuant to Section 3.3 of this Agreement, a share of current production determined
39 by multiplying twenty-five / percent (25%) of the Full Shares of Current Production of all Overproduced Parties by
40 a fraction, the numerator of which is the Percentage Interest of such Underproduced Party and the denominator of which
41 is the total of the Percentage Interests of all Underproduced Parties desiring to take Makeup Gas. In no event will an
42 Overproduced Party be required to provide more than twenty-five / percent (25%) of its Full Share of Current
43 Production for Makeup Gas. The Operator will promptly notify all Overproduced Parties of the election of an Underproduced
44 Party to begin taking Makeup Gas.

45 4.2 (**Optional - Seasonal Limitation on Makeup - Option 1**) Notwithstanding the provisions of Section 4.1, the
46 average monthly amount of Makeup Gas taken by an Underproduced Party during the Winter Period pursuant to Section 4.1
47 shall not exceed the average monthly amount of Makeup Gas taken by such Underproduced Party during the
48 _____ (_____) months immediately preceding the Winter Period.

49 4.2 (**Optional - Seasonal Limitation on Makeup - Option 2**) Notwithstanding the provisions of Section 4.1, no
50 Overproduced Party will be required to provide more than fifteen / percent (15%) of its Full Share
51 of Current Production for Makeup Gas during the Winter Period.

52 4.3 (**Optional**) Notwithstanding any other provision of this Agreement, at such time and for so long as Operator, or
53 (insofar as concerns production by the Operator) any Underproduced Party, determines in good faith that an Overproduced
54 Party has produced all of its share of the ultimately recoverable reserves in the Balancing Area, such Overproduced Party may
55 be required to make available for Makeup Gas, upon the demand of the Operator or any Underproduced Party, up to
56 One Hundred percent (100%) of such Overproduced Party's Full Share of Current Production.

57 5. STATEMENT OF GAS BALANCES

58 5.1 The Operator will maintain appropriate accounting on a monthly and cumulative basis of the volumes of Gas that each
59 Party is entitled to receive and the volumes of Gas actually taken or sold for each Party's account. Within forty-five (45) days
60 after the month of production, the Operator will furnish a statement for such month showing (1) each Party's Full Share of
61 Current Production, (2) the total volume of Gas actually taken or sold for each Party's account, (3) the difference between
62 the volume taken by each Party and that Party's Full Share of Current Production, (4) the Overproduction or
63 Underproduction of each Party, and (5) other data as recommended by the provisions of the Council of Petroleum
64 Accountants Societies Bulletin No.24, as amended or supplemented hereafter. Each Party taking Gas will promptly provide to
65 the Operator any data required by the Operator for preparation of the statements required hereunder.

66 5.2 If any Party fails to provide the data required herein for four (4) consecutive production months, the Operator, or
67 where the Operator has failed to provide data, another Party, may audit the production and Gas sales and transportation
68 volumes of the non-reporting Party to provide the required data. Such audit shall be conducted only after reasonable notice and
69 during normal business hours in the office of the Party whose records are being audited. All costs associated with such audit
70 will be charged to the account of the Party failing to provide the required data.

71 6. PAYMENTS ON PRODUCTION

72 6.1 Each Party taking Gas shall pay or cause to be paid all production and severance taxes due on all volumes of Gas
73 actually taken by such Party.

74 6.2 (**Alternative 1 - Entitlements**) Each Party shall pay or cause to be paid all Royalty due with respect to Royalty

owners to whom it is accountable as if such Party were taking its Full Share of Current Production, and only its Full Share of Current Production.

6.2.1 **(Optional - For use only with Section 6.2 - Alternative I - Entitlement)** Upon written request of a Party taking less than its Full Share of Current Production in a given month ("Current Underproducer"), any Party taking more than its Full Share of Current Production in such month ("Current Overproducer") will pay to such Current Underproducer an amount each month equal to the Royalty percentage of the proceeds received by the Current Overproducer for that portion of the Current Underproducer's Full Share of Current Production taken by the Current Overproducer; provided, however, that such payment will not exceed the Royalty percentage that is common to all Royalty burdens in the Balancing Area. Payments made pursuant to this Section 6.2.1 will be deemed payments to the Underproduced Party's Royalty owners for purposes of Section 7.5.

6.2 **(Alternative 2 - Sales)** Each Party shall pay or cause to be paid Royalty due with respect to Royalty owners to whom it is accountable based on the volume of Gas actually taken for its account.

6.3 In the event that any governmental authority requires that Royalty payments be made on any other basis than that provided for in this Section 6, each Party agrees to make such Royalty payments accordingly, commencing on the effective date required by such governmental authority, and the method provided for herein shall be thereby superseded.

7. CASH SETTLEMENTS

7.1 Upon the earlier of the plugging and abandonment of the last producing interval in the Balancing Area, the termination of the Operating Agreement or any pooling or unit agreement covering the Balancing Area, or at any time no Gas is taken from the Balancing Area for a period of twelve (12) consecutive months, any Party may give written notice calling for cash settlement of the Gas production imbalances among the Parties. Such notice shall be given to all Parties in the Balancing Area.

7.2 Within sixty (60) days after the notice calling for cash settlement under Section 7.1, the Operator will distribute to each Party a Final Gas Settlement Statement detailing the quantity of Overproduction owed by each Overproduced Party to each Underproduced Party and identifying the month to which such Overproduction is attributed, pursuant to the methodology set out in Section 7.4.

7.3 **(Alternative I - Direct Party-to-Party Settlement)** Within sixty (60) days after receipt of the Final Gas Settlement Statement, each Overproduced Party will pay to each Underproduced Party entitled to settlement the appropriate cash settlement, accompanied by appropriate accounting detail. At the time of payment, the Overproduced Party will notify the Operator of the Gas imbalance settled by the Overproduced Party's payment.

7.3 **(Alternative 2 - Settlement Through Operator)** Within sixty (60) days after receipt of the Final Gas Settlement Statement, each Overproduced Party will send its cash settlement, accompanied by appropriate accounting detail, to the Operator. The Operator will distribute the monies so received, along with any settlement owed by the Operator as an Overproduced Party, to each Underproduced Party to whom settlement is due within ninety (90) days after issuance of the Final Gas Settlement Statement. In the event that any Overproduced Party fails to pay any settlement due hereunder, the Operator may turn over responsibility for the collection of such settlement to the Party to whom it is owed, and the Operator will have no further responsibility with regard to such settlement.

7.3.1 **(Optional - For use only with Section 7.3, Alternative 2 - Settlement Through Operator)** Any Party shall have the right at any time upon thirty (30) days' prior written notice to all other Parties to demand that any settlements due such Party for Overproduction be paid directly to such Party by the Overproduced Party, rather than being paid through the Operator. In the event that an Overproduced Party pays the Operator any sums due to an Underproduced Party at any time after thirty (30) days following the receipt of the notice provided for herein, the Overproduced Party will continue to be liable to such Underproduced Party for any sums so paid, until payment is actually received by the Underproduced Party.

7.4 **(Alternative 1 - Historical Sales Basis)** The amount of the cash settlement will be based on the proceeds received by the Overproduced Party under an Arm's Length Agreement for the Gas taken from time to time by the Overproduced Party in excess of the Overproduced Party's Full Share of Current Production. Any Makeup Gas taken by the Underproduced Party prior to monetary settlement hereunder will be applied to offset Overproduction chronologically in the order of accrual.

7.4 **(Alternative 2 - Most Recent Sales Basis)** The amount of the cash settlement will be based on the proceeds received by the Overproduced Party under an Arm's Length Agreement for the volume of Gas that constituted Overproduction by the Overproduced Party from the Balancing Area. For the purpose of implementing the cash settlement provision of the Section 7, an Overproduced Party will not be considered to have produced any of an Underproduced Party's share of Gas until the Overproduced Party has produced cumulatively all of its Percentage Interest share of the Gas ultimately produced from the Balancing Area.

7.5 The values used for calculating the cash settlement under Section 7.4 will include all proceeds received for the sale of the Gas by the Overproduced Party calculated at the Balancing Area, after deducting any production or severance taxes paid and any Royalty actually paid by the Overproduced Party to an Underproduced Party's Royalty owner(s), to the extent said payments amounted to a discharge of said Underproduced Party's Royalty obligation, as well as any reasonable marketing, compression, treating, gathering or transportation costs incurred directly in connection with the sale of the Overproduction.

7.5.1 **(Optional - For Valuation Under Percentage of Proceeds Contracts)** For Overproduction sold under a gas purchase contract providing for payment based on a percentage of the proceeds obtained by the purchaser upon resale of residue gas and liquid hydrocarbons extracted at a gas processing plant, the values used for calculating cash settlement will include proceeds received by the Overproduced Party for both the liquid hydrocarbons and the residue gas attributable to the Overproduction.

7.5.2 **(Optional - Valuation for Processed Gas - Option 1)** For Overproduction processed for the account of the Overproduced Party at a gas processing plant for the extraction of liquid hydrocarbons, the full quantity of the Overproduction will be valued for purposes of cash settlement at the prices received by the Overproduced Party for the sale of the residue gas attributable to the Overproduction without regard to proceeds attributable to liquid hydrocarbons which may have been extracted from the Overproduction.

7.5.2 **(Optional - Valuation for Processed Gas - Option 2)** For Overproduction processed for the account of the Overproduced Party at a gas processing plant for the extraction of liquid hydrocarbons, the values used for calculating cash settlement will include the proceeds received by the Overproduced Party for the sale of the liquid hydrocarbons extracted from the Overproduction, less the actual reasonable costs incurred by the Overproduced Party to process the Overproduction and to transport, fractionate and handle the liquid hydrocarbons extracted therefrom prior to sale.

7.6 To the extent the Overproduced Party did not sell all Overproduction under an Arm's Length Agreement, the cash settlement will be based on the weighted average price received by the Overproduced Party for any gas sold from the

Balancing Area under Arm's Length Agreements during the months to which such Overproduction is attributed. In the event that no sales under Arm's Length Agreements were made during any such month, the cash settlement for such month will be based on the spot sales prices published for the applicable geographic area during such month in a mutually acceptable pricing bulletin.

7.7 Interest compounded at the rate of Zero percent (0%) per annum or the maximum lawful rate of interest applicable to the Balancing Area, whichever is less, will accrue for all amounts due under Section 7.1 beginning the first day following the date payment is due pursuant to Section 7.3. Such interest shall be borne by the Operator or any Overproduced Party in the proportion that their respective delays beyond the deadline set out in Sections 7.2 and 7.3 contributed to the accrual of the interest.

7.8 In lieu of the cash settlement required by Section 7.3, an Overproduced Party may deliver to the Underproduced Party an offer to settle its Overproduction in-kind and at such rates, quantities, times and sources as may be agreed upon by the Underproduced Party. If the Parties are unable to agree upon the manner in which such in-kind settlement gas will be furnished within sixty (60) days after the Overproduced Party's offer to settle in kind, which period may be extended by agreement of said Parties, the Overproduced Party shall make a cash settlement as provided in Section 7.3. The making of an in-kind settlement offer under this Section 7.8 will not delay the accrual of interest on the cash settlement should the Parties fail to reach agreement on an in-kind settlement.

7.9 **(Optional - For Balancing Areas Subject to Federal Price Regulation)** That portion of any monies collected by an Overproduced Party for Overproduction which is subject to refund by orders of the Federal Energy Regulatory Commission or other governmental authority may be withheld by the Overproduced Party until such prices are fully approved by such governmental authority, unless the Underproduced Party furnishes a corporate undertaking, acceptable to the Overproduced Party, agreeing to hold the Overproduced Party harmless from financial loss due to refund orders by such governmental authority.

7.10 **(Optional - Interim Cash Balancing)** At any time during the term of this Agreement, any Overproduced Party may, in its sole discretion, make cash settlement(s) with the Underproduced Parties covering all or part of its outstanding Gas imbalance, provided that such settlements must be made with all Underproduced Parties proportionately based on the relative imbalances of the Underproduced Parties, and provided further that such settlements may not be made more often than once every twenty-four (24) months. Such settlements will be calculated in the same manner provided above for final cash settlements. The Overproduced Party will provide Operator a detailed accounting of any such cash settlement within thirty (30) days after the settlement is made.

8. TESTING

Notwithstanding any provision of this Agreement to the contrary, any Party shall have the right, from time to time, to produce and take up to one hundred percent (100%) of a well's entire Gas stream to meet the reasonable deliverability test(s) required by such Party's Gas purchaser, and the right to take any Makeup Gas shall be subordinate to the right of any Party to conduct such tests; provided, however, that such tests shall be conducted in accordance with prudent operating practices only after Thirty (30) days' prior written notice to the Operator and shall last no longer Forty-eight (48) hours.

9. OPERATING COSTS

Nothing in this Agreement shall change or affect any Party's obligation to pay its proportionate share of all costs and liabilities incurred in operations on or in connection with the Balancing Area, as its share thereof is set forth in the Operating Agreement, irrespective of whether any Party is at any time selling and using Gas or whether such sales or use are in proportion to its Percentage Interest in the Balancing Area.

10. LIQUIDS

The Parties shall share proportionately in and own all liquid hydrocarbons recovered with Gas by field equipment operated for the joint account in accordance with their Percentage Interests in the Balancing Area.

11. AUDIT RIGHTS

Notwithstanding any provision in this Agreement or any other agreement between the Parties hereto, and further notwithstanding any termination or cancellation of this Agreement, for a period of two (2) years from the end of the calendar year in which any information to be furnished under Section 5 or 7 hereof is supplied, any Party shall have the right to audit the records of any other Party regarding quantity, including but not limited to information regarding Btu-content. Any Underproduced Party shall have the right for a period of two (2) years from the end of the calendar year in which any cash settlement is received pursuant to Section 7 to audit the records of any Overproduced Party as to all matters concerning values, including but not limited to information regarding prices and disposition of Gas from the Balancing Area. Any such audit shall be conducted at the expense of the Party or Parties desiring such audit, and shall be conducted, after reasonable notice, during normal business hours in the office of the Party whose records are being audited. Each Party hereto agrees to maintain records as to the volumes and prices of Gas sold each month and the volumes of Gas used in its own operations, along with the Royalty paid on any such Gas used by a Party in its own operations. The audit rights provided for in this Section 11 shall be in addition to those provided for in Section 5.2 of this Agreement.

12. MISCELLANEOUS

12.1 As between the Parties, in the event of any conflict between the provisions of this Agreement and the provisions of any gas sales contract, or in the event of any conflict between the provisions of this Agreement and the provisions of the Operating Agreement, the provisions of this Agreement shall govern.

12.2 Each Party agrees to defend, indemnify and hold harmless all other Parties from and against any and all liability for any claims, which may be asserted by any third party which now or hereafter stands in a contractual relationship with such indemnifying Party and which arise out of the operation of this Agreement or any activities of such indemnifying Party under the provisions of this Agreement, and does further agree to save the other Parties harmless from all judgments or damages sustained and costs incurred in connection therewith.

12.3 Except as otherwise provided in this Agreement, Operator is authorized to administer the provisions of this Agreement, but shall have no liability to the other Parties for losses sustained or liability incurred which arise out of or in connection with the performance of Operator's duties hereunder, except such as may result from Operator's gross negligence or willful misconduct. Operator shall not be liable to any Underproduced Party for the failure of any Overproduced Party, (other than Operator) to pay any amounts owed pursuant to the terms hereof.

12.4 This Agreement shall remain in full force and effect for as long as the Operating Agreement shall remain in force and effect as to the Balancing Area, and thereafter until the Gas accounts between the Parties are settled in full, and shall inure to the benefit of and be binding upon the Parties hereto, and their respective heirs, successors, legal representatives

1 and assigns, if any. The Parties hereto agree to give notice of the existence of this Agreement to any successor in interest of
2 any such Party and to provide that any such successor shall be bound by this Agreement, and shall further make any transfer of
3 any interest subject to the Operating Agreement, or any part thereof, also subject to the terms of this Agreement.

4 12.5 Unless the context clearly indicates otherwise, words used in the singular include the plural, the plural includes the
5 singular, and the neuter gender includes the masculine and the feminine.

6 12.6 In the event that any "Optional" provision of this Agreement is not adopted by the Parties to this Agreement by a
7 typed, printed or handwritten indication, such provision shall not form a part of this Agreement, and no inference shall be
8 made concerning the intent of the Parties in such event. In the event that any "Alternative" provision of this Agreement is not
9 so adopted by the Parties, Alternative 1 in each such instance shall be deemed to have been adopted by the Parties as a result
10 of any such omission. In those cases where it is indicated that an Optional provision may be used only if a specific Alternative
11 is selected: (i) an election to include said Optional provision shall not be effective unless the Alternative in question is selected;
12 and (ii) the election to include said Optional provision must be expressly indicated hereon, it being understood that the
13 selection of an Alternative either expressly or by default as provided herein shall not, in and of itself, constitute an election to
14 include an associated Optional provision.

15 12.7 This Agreement shall bind the Parties in accordance with the provisions hereof, and nothing herein shall be construed
16 or interpreted as creating any rights in any person or entity not a signatory hereto, or as being a stipulation in favor of any
17 such person or entity.

18 12.8 If contemporaneously with this Agreement becoming effective, or thereafter, any Party requests that any other Party
19 execute an appropriate memorandum or notice of this Agreement in order to give third parties notice of record of same and
20 submits same for execution in recordable form, such memorandum or notice shall be duly executed by the Party to which such
21 request is made and delivered promptly thereafter to the Party making the request. Upon receipt, the Party making the request
22 shall cause the memorandum or notice to be duly recorded in the appropriate real property or other records affecting the
23 Balancing Area.

24 12.9 In the event Internal Revenue Service regulations require a uniform method of computing taxable income by all
25 Parties, each Party agrees to compute and report income to the Internal Revenue Service (**select one**) as if such Party were
26 taking its Full Share of Current Production during each relevant tax period in accordance with such regulations, insofar as same
27 relate to entitlement method tax computations; or based on the quantity of Gas taken for its account in accordance with
28 such regulations, insofar as same relate to sales method tax computations.

29 **13. ASSIGNMENT AND RIGHTS UPON ASSIGNMENT**

30 13.1 Subject to the provisions of Sections 13.2 (if elected) and 13.3 hereof, and notwithstanding anything in this Agreement
31 or in the Operating Agreement to the contrary, if any Party assigns (including any sale, exchange or other transfer) any of its
32 working interest in the Balancing Area when such Party is an Underproduced or Overproduced Party, the assignment or other
33 act of transfer shall, insofar as the Parties hereto are concerned, include all interest of the assigning or transferring Party in the
34 Gas, all rights to receive or obligations to provide or take Makeup Gas and all rights to receive or obligations to make any
35 monetary payment which may ultimately be due hereunder, as applicable. Operator and each of the other Parties hereto shall
36 thereafter treat the assignment accordingly, and the assigning or transferring Party shall look solely to its assignee or other
37 transferee for any interest in the Gas or monetary payment that such Party may have or to which it may be entitled, and shall
38 cause its assignee or other transferee to assume its obligations hereunder.

39 13.2 (**Optional - Cash Settlement Upon Assignment**) Notwithstanding anything in this Agreement (including but not
40 limited to the provisions of Section 13.1 hereof) or in the Operating Agreement to the contrary, and subject to the provisions
41 of Section 13.3 hereof, in the event an Overproduced Party intends to sell, assign, exchange or otherwise transfer any of its
42 interest in a Balancing Area, such Overproduced Party shall notify in writing the other working interest owners who are
43 Parties hereto in such Balancing Area of such fact at least Thirty (30) days prior to closing the
44 transaction. Thereafter, any Underproduced Party may demand from such Overproduced Party in writing, within
45 Thirty (30) days after receipt of the Overproduced Party's notice, a cash settlement of its
46 Underproduction from the Balancing Area. The Operator shall be notified of any such demand and of any cash settlement
47 pursuant to this Section 13, and the Overproduction and Underproduction of each Party shall be adjusted accordingly. Any cash
48 settlement pursuant to this Section 13 shall be paid by the Overproduced Party on or before the earlier to occur (i) of sixty (60)
49 days after receipt of the Underproduced Party's demand or (ii) at the closing of the transaction in which the Overproduced
50 Party sells, assigns, exchanges or otherwise transfers its interest in a Balancing Area on the same basis as otherwise set forth in
51 Sections 7.3 through 7.6 hereof, and shall bear interest at the rate set forth in Section 7.7 hereof, beginning sixty (60) days
52 after the Overproduced Party's sale, assignment, exchange or transfer of its interest in the Balancing Area for any amounts not
53 paid. Provided, however, if any Underproduced Party does not so demand such cash settlement of its Underproduction from the
54 Balancing Area, such Underproduced Party shall look exclusively to the assignee or other successor in interest of the
55 Overproduced Party giving notice hereunder for the satisfaction of such Underproduced Party's Underproduction in accordance
56 with the provisions of Section 13.1 hereof.

57 13.3 The provisions of this Section 13 shall not be applicable in the event any Party mortgages its interest or disposes of its
58 interest by merger, reorganization, consolidation or sale of substantially all of its assets to a subsidiary or parent company, or to
59 any company in which any parent or subsidiary of such Party owns a majority of the stock of such company.

60 **14. OTHER PROVISIONS**

61
62
63
64
65
66
67
68
69
70
71
72
73
74

A.A.P.L. FORM 610-E - GAS BALANCING AGREEMENT - 1992

1 **15. COUNTERPARTS**

2 This Agreement may be executed in counterparts, each of which when taken with all other counterparts shall constitute
3 a binding agreement between the Parties hereto; provided, however, that if a Party or Parties owning a Percentage Interest in
4 the Balancing Area equal to or greater than a _____ percent (_____ %) therein fail(s) to execute this
5 Agreement on or before _____, this Agreement shall not be binding upon any Party and shall be of
6 no further force and effect.

7 IN WITNESS WHEREOF, this Agreement shall be effective as of the 29th day of September, 2021.

8

9 **ATTEST OR WITNESS:**

OPERATOR

GULFPORT APPALACHIA, LLC

11

12 _____ BY: _____

13 _____

Type or print name

14

Title _____

15

Date _____

16

Tax ID or S.S. No. _____

17

18

NON-OPERATORS

19

20 _____

21 _____ BY: _____

22 _____

Type or print name

23

Title _____

24

Date _____

25

Tax ID or S.S. No. _____

26

27

28

29 _____ BY: _____

30 _____

Type or print name

31

Title _____

32

Date _____

33

Tax ID or S.S. No. _____

34

35

36

37

38

39

40

41

42

ACKNOWLEDGMENTS

1

2

Note: The following forms of acknowledgment are the short forms approved by the Uniform Law on Notarial Acts. The

3

validity and effect of these forms in any state will depend upon the statutes of that state.

4

Acknowledgment in representative capacity:

State of _____)

_____) ss.

County of _____)

This instrument was acknowledged before me on _____

_____ by _____ as

_____ of _____.

(Seal, if any) _____

Title (and Rank) _____

My commission expires: _____

Acknowledgment in representative capacity:

State of _____)

_____) ss.

County of _____)

This instrument was acknowledged before me on _____

_____ by _____ as

_____ of _____.

(Seal, if any) _____

Title (and Rank) _____

My commission expires: _____

Acknowledgment in representative capacity:

State of _____)

_____) ss.

County of _____)

This instrument was acknowledged before me on _____

_____ by _____ as

_____.

(Seal, if any) _____

Title (and Rank) _____

My commission expires: _____

31

**STATE OF OHIO
DEPARTMENT OF NATURAL RESOURCES
DIVISION OF OIL AND GAS RESOURCES MANAGEMENT**

In re the Matter of the Application of :
Gulfport Appalachia, LLC for :
Unit Operation : Application Date: September 29, 2021
:
Limestone Run South Unit :

**PREPARED TESTIMONY OF CORY TERRELL
ON BEHALF OF GULFPORT APPALACHIA, LLC**

Jenae Allert (0097503)
GULFPORT APPALACHIA, LLC
3001 Quail Springs Parkway
Oklahoma City, Oklahoma 73134

Attorney for Applicant,
Gulfport Appalachia, LLC

Date: September 21, 2021

PREPARED DIRECT TESTIMONY OF CORY TERRELL

INTRODUCTION.

Q1. Please state your name and business address.

A1. My name is Cory Terrell and my business address is 3001 Quail Springs Parkway, Oklahoma City, Oklahoma 73134.

Q2. Who is your employer?

A2. Gulfport Appalachia, LLC (“Gulfport”).

Q3. What is your position with Gulfport?

A3. SCOOP Development Team Lead.

Q4. Please describe your professional responsibilities at Gulfport.

A4. As SCOOP Development Team Lead, I work to optimize the economic productivity of wells by understanding subsurface properties and processes.

Q5. Starting with college, would you describe your education background?

A5. I have a B.S. in Geology from The University of Oklahoma and a M.S. in Geology from The University of Oklahoma.

Q6. Would you briefly describe your professional experience?

A6. I have worked for Gulfport for the past 4 years and my responsibilities have been geologic mapping, petrophysical modeling, well production forecasting, and economic modeling.

Q7. Are you familiar with Gulfport’s Application for Unit Operations with respect to the Limestone Run South Unit?

A7. Yes.

Q8. Could you please describe the Limestone Run South Unit, in terms of its general location, surface acreage, and subsurface depth?

A8. Yes. The Limestone Run South Unit consists of six hundred fifty-five (655) distinct tracts of land totaling 1138.161 acres in Warren Township of Jefferson County, Ohio. Exhibit GEO-1 in the Application depicts the geographical location of the proposed unit in Jefferson County in relation to the surrounding counties. The Unitized Formation described in the Application is the subsurface portion of the Limestone Run South Unit found at a depth located from 50’ above the top of the Utica Shale, to 50’ below the top of the Trenton Limestone formation.

UNITIZED FORMATION IS PART OF A POOL.

Q9. In geological terms, what does the term “pool” mean in connection with unitization?

A9. A pool is a separate underground reservoir or common petroleum accumulation that can yield hydrocarbons when drilled and completed.

Q10. Ohio Revised Code § 1509.01(E) defines the term “pool” as follows: “Pool means an underground reservoir containing a common accumulation of oil or gas, or both, but does not include a gas storage reservoir. Each zone of a geological structure that is completely separated from any other zone in the same structure may contain a separate pool.” Does this definition of “pool” apply to the Limestone Run South Unit?

A10. Yes. Geologic mapping shows the entire Limestone Run South Unit to be underlain by the Utica/Point Pleasant stratigraphic section. This interval is very uniform in thickness throughout the Limestone Run South Unit area and the hydrocarbon accumulation extends in all directions from this location. Rock properties and reservoir characteristics are laterally consistent throughout the entire Unit and constitute a common source of supply. This indicates that the production would be similar from all wells drilled in and around the Unit. Therefore, the unitized interval qualifies as part of a pool with the entire pool being the Utica/Point Pleasant interval extending far beyond the currently defined Limestone Run South Unit.

Q11. How do geologists investigate the geologic characteristics of a shale play in the Utica/Point Pleasant formation?

A11. Geologists utilize available well-log and rock material, to determine rock properties such as porosity, permeability, fluid saturation, composition, and thermal history. Well-logs are also correlated regionally to identify and map pertinent thicknesses and rock property distributions. All of this is used to characterize the Utica/Point Pleasant pool.

Q12. Generally speaking, what sources of data would you review and analyze in order to assess the geologic characteristics of a potential shale play?

A12. I would look at all available applicable data, but mainly general well data, core, well log and production data along with any publications, studies or data that relate to the potential play area.

Q13. How is this data obtained, and what is it meant to show about the formation?

A13. We obtain data from public sources such as the ODNR, and proprietary vendors of well and well-log data. We also collect cores and well-log data taken from Gulfport operated or non-operated interest wells and some acquired through data trades with other operators. The data are used to build a database of consistent formation tops and reservoir properties which are then used to create various maps in order to characterize and delineate the play.

Q14. What data sources did you use in determining the geologic features of the Limestone Run South Unit?

A14. Mapping derived from Gulfport's geological databases provides the structural position and thickness of the Utica pool in and around the Unit. Open-hole pilot well logs from wells drilled to the underlying Trenton Limestone in the area were used to construct Exhibits GEO-1 and GEO-2 in the Unit Application. Using nearby available wells with Trenton Limestone penetrations in the area, Exhibit GEO-1 shows a well approximately 6.1 miles to the southwest and one well approximately 3.3 miles to the northeast of the surface pad location. The cross-section found in Exhibit GEO-2 has been flattened to a datum at the top of the Trenton Limestone to show the uniform thickness of the Utica/Point Pleasant across the Unit and surrounding area.

Q15. What do these exhibits tell us about the Limestone Run South Unit?

A15. Exhibit GEO-1 is a location map showing the Limestone Run South Unit along with the location of the pilot-well well-logs used in the cross-section found on Exhibit GEO-2. The cross-section shows similar thickness and well-log properties of the Utica/Point Pleasant between the two open-hole logs and a similar predicted thickness and log properties within the Limestone Run South Unit.

Q16. What is the approximate depth of the Utica/Point Pleasant pool under the Limestone Run South Unit?

A16. The top of the Utica/Point Pleasant pool is expected to be encountered at

approximately 9,976' (feet) True Vertical Depth. Estimated total true vertical thickness of the Utica/Point Pleasant is approximately 691', (Utica ~ 566' and Point Pleasant ~ 125').

Q17. Are there geologic and/or drilling risks associated with the proposed Limestone Run South Unit?

A17. Yes, there are risks associated with drilling horizontal wells, such as problems or risks related to the actual drilling process. Additional geological risks include encountering unexpected geologic structure, faults and natural fractures.

Q18. Which formations are included in the proposed Limestone Run South Unit?

A18. The Unitized section described in the Limestone Run South Unit application is the Utica/Point Pleasant interval. It includes depths from 50 feet above our top of the Utica Shale pick down to 50 feet below our top of the Trenton Limestone pick.

Q19. How and why were these formations chosen?

A19. During our exploration and development and characterization of the Utica/Point Pleasant play area, we have determined that a common hydrocarbon source and reservoir accumulation containing producible hydrocarbons exist within this interval. If wells are properly drilled and completed, economic recoverable hydrocarbons can be produced. This interval in the Limestone Run South Unit is located within this productive portion of the Utica/Point Pleasant play.

Q20. Based on the data you analyzed, should the area be considered a pool?

A20. Yes.

Q21. Could you please explain why?

A21. Gulfport's analysis of the regional Utica/Point Pleasant interval indicates the reservoir properties anticipated for the Limestone Run South Unit in the Utica/Point Pleasant would be included as a part of the pool.

ALLOCATION METHODOLOGY

Q22. Are you generally familiar with the manner in which unit plans allocate production and unit expenses to parcels within the unit?

A22. Yes.

Q23. You testified earlier that the Utica/Point Pleasant formation underlying the Limestone Run South Unit has a relatively uniform thickness and reservoir

quality. Given those characteristics, what would be an appropriate method of allocating production and unit expenses among the parcels contained in the Limestone Run South Unit?

A23. Yes, because of the reservoir quality and relatively uniform thickness across the unit. An appropriate method of allocation would be on a surface-acreage basis.

Q24. Is this method used elsewhere?


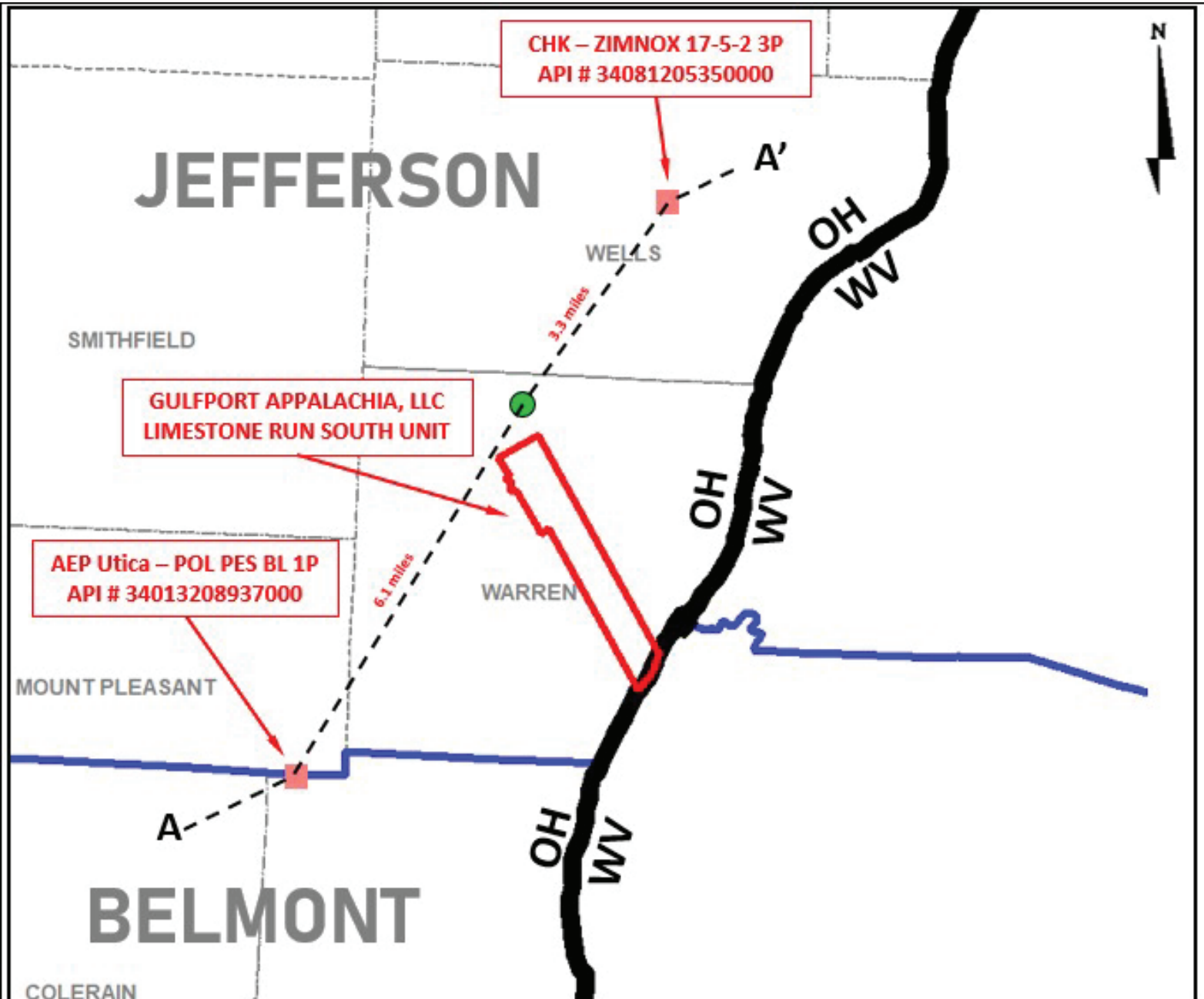
A24. Yes.

Q25. What method of allocation is utilized in the unit plan for the Limestone Run South Unit?

A25. Based on the testimony of Zac McCoy, production and unit expenses are allocated on a surface-acreage basis.

Q26. Does this conclude your testimony?

A26. Yes.



- - Pilot Wells
- - Surface Pad Location

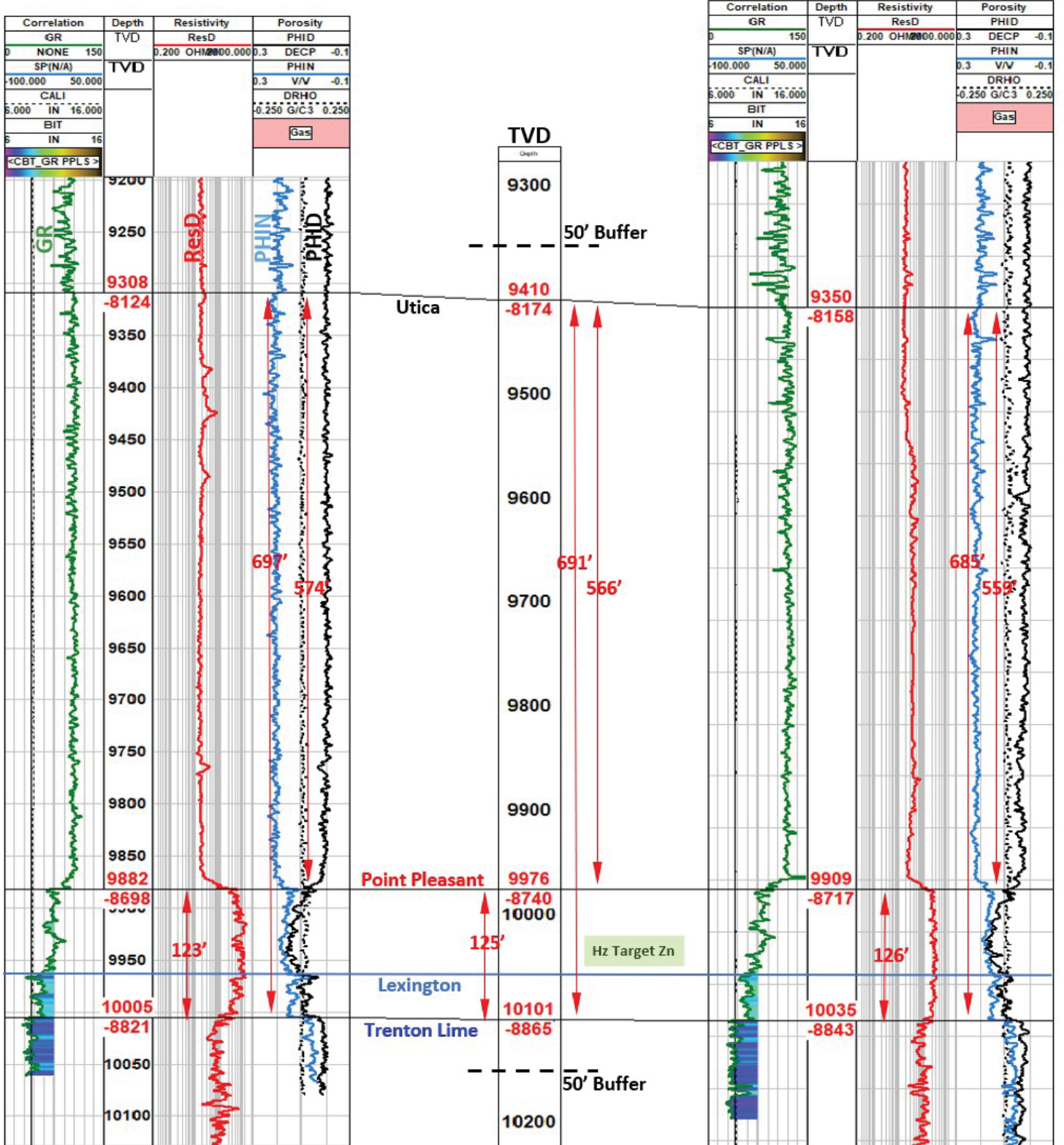
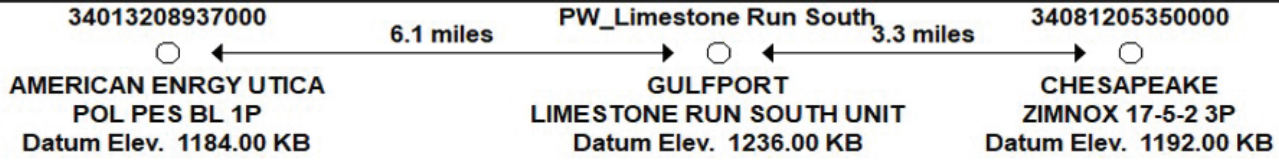
Gulfport Appalachia, LLC
ENERGY

EXHIBIT GEO-1
LIMESTONE RUN SOUTH UNIT

Author:
Tyler Gruenbacher

Date:
30 August, 2021

GULFPORT APPALACHIA - LIMESTONE RUN SOUTH UNIT - EXHIBIT GEO-2



**STATE OF OHIO
DEPARTMENT OF NATURAL RESOURCES
DIVISION OF OIL AND GAS RESOURCES MANAGEMENT**

In re the Matter of the Application of :
Gulfport Appalachia, LLC for :
Unit Operation : Application Date: September 29, 2021
: Supplement Date: October 19, 2021
Limestone Run South Unit :

**PREPARED TESTIMONY OF ADAM KOPF
ON BEHALF OF GULFPORT APPALACHIA, LLC**

Jenae Allert (0097503)
GULFPORT APPALACHIA, LLC
3001 Quail Springs Parkway
Oklahoma City, Oklahoma 73134

Attorney for Applicant,
Gulfport Appalachia, LLC

Date: September 18, 2021

PREPARED DIRECT TESTIMONY OF ADAM KOPF

1 **Q1. Please introduce yourself.**

2 A1. My name is Adam Kopf and my business address is 3001 Quail Springs Parkway,
3 Oklahoma City, Oklahoma 73134. I am the Utica Development Team Lead for Gulfport
4 Appalachia, LLC.

5 **Q2. What is the purpose of your testimony today?**

6 A2. I am testifying in support of the Application of Gulfport Appalachia, LLC for Unit
7 Operation filed with respect to the Limestone Run South Unit, consisting of six hundred
8 and fifty-five (655) separate tracts of land totaling approximately 1,138.161 acres in
9 Jefferson County, Ohio. My testimony addresses the following: (1) unit operations for the
10 Limestone Run South Unit are reasonably necessary to increase substantially the recovery
11 of oil and gas and (2) the value of the estimated additional recovery due to unit operations
12 exceeds the estimated additional costs.

13 **Q3. Can you summarize your educational experience for me?**

14 A3. I hold a Bachelor of Science degree in Chemical Engineering and a minor in Petroleum
15 Engineering from Oklahoma State University. I also hold a Master of Business
16 Administration degree from Oklahoma City University.

17 **Q4. Are you a member of any professional associations?**

18 A4. I am a member of The Society of Petroleum Engineers.

19 **Q5. How long have you been a Reservoir Engineer for Gulfport?**

20 A5. Since March 2017, or approximately 4.5 years.

21 **Q6. What other work experiences have you had?**

22 A6. I currently have 7 years of full-time experience. Along with my work experience at
23 Gulfport, I have also worked for Chesapeake Energy as a Field Engineer, a Petrotech
24 Engineer, and a Completions Engineer.

25 **Q7. What does being a reservoir engineer entail?**

26 A7. I perform reserve evaluations estimating reserves and recoveries. I analyze the economics
27 and risk assessment of developmental wells and projects. I calculate how many
28 hydrocarbons are believed to exist or remain on Gulfport properties as well as how much
29 we can economically expect to produce.

30 **Q8. How do you do that?**

31 A8. There are several methods available such as volumetric analysis, utilizing analogous offset

1 production, and decline-curve analysis that can be used to make projections about how
2 much hydrocarbon exists and how much can be produced. Geologic data, drilling and
3 fracturing techniques, and costs are considered to estimate economics.

4 **Q9. Did you perform any calculations to support Gulfport's application for unitization**
5 **for the proposed Limestone Run South Unit?**

6 A9. Yes, I did.

7 **Q10. And did you perform those calculations yourself, or did someone assist you?**

8 A10. I performed the calculations myself.

9 **Q11. What sort of calculations were you asked to perform?**

10 A11. I estimated the reserves for both non-unitized and unitized scenarios for the Limestone Run
11 South Unit. Under the current un-unitized acreage, Gulfport would be precluded from
12 development when considering the exclusion of parcels with uncommitted, unleased, or
13 partially unleased interests. If the acreage were approved for full development, Gulfport
14 would be able to drill two horizontal wells (totaling approximately 35,256' in lateral
15 length) from a single pad in the unit.

16 **Q12. Why horizontal wells?**

17 A12. The vast majority of unconventional shale reservoirs cannot be produced at economic flow
18 rates and do not produce economic volumes of oil and gas without the use of horizontal
19 drilling and the assistance of stimulation treatments like hydraulic fracturing. This largely
20 explains why Utica Shale exploration and production in Ohio is a recent development. The
21 permeability of shale formations, including the Utica formation, is extremely low. In order
22 for hydrocarbons found in the shale reservoir to flow at economic rates, the surface area
23 open to flow must be maximized. Thus far, horizontal multi-stage, hydraulically-fractured
24 wells are the most efficient way that the oil and gas industry has been able to maximize the
25 surface area exposed to the reservoir for flow purposes.

26 **Q13. How are horizontal wells drilled?**

27 A13. Horizontal drilling is the process of drilling down vertically to a point commonly referred
28 to as the kickoff point, and then gradually turning the wellbore to drill and place the
29 wellbore in the desired hydrocarbon bearing formation – in this case, the Utica shale –
30 horizontally in order to maximize the areal contact of the reservoir. This technology, along
31 with hydraulically fracturing the formation, is required to economically develop

1 unconventional resources like shale gas formations.

2 **Q14. How deep is the desired hydrocarbon bearing formation that you are referring to?**

3 A14. It depends on the well being drilled, but for the proposed Limestone Run South Unit, it is
4 likely to be approximately 9,410' TVD (true vertical depth) based on data gathered from
5 an offset well.

6 **Q15. Is horizontal drilling common in the oil and gas industry?**

7 A15. Yes. The oil and gas industry has been drilling horizontal wells for many years. Also,
8 hydraulic fracturing has been used in the oil and gas industry for more than seventy years.
9 The combination of hydraulic fracturing and horizontal drilling is what is allowing shale
10 formations like the Utica to finally be developed.

11 **Q16. Is it fair to say, then, that horizontal wells are the predominant method used to
12 develop shale formations like the Utica today?**

13 A16. Yes.

14 **Q17. Turning specifically to the Limestone Run South Unit, have you made an estimate of
15 the production you anticipate from the proposed unit's operations?**

16 A17. Yes, I have evaluated and estimated the production potential from the Utica formation in
17 the Limestone Run South Unit and believe that the gross production from unitized
18 operations, as proposed in this application, if successful, could be as much as 72.7 BCF of
19 gas.

20 **Q18. How did you make those estimates?**

21 A18. From analogy of offset Utica horizontal wells and from decline-curve analysis. There are
22 horizontal Utica wells located within approximately 5 miles of the proposed unit that I
23 believe have similar characteristics in terms of fluid type and production profile; therefore,
24 data from those wells were used in my calculations.

25 **Q19. Once you had that data from the other Utica shale wells, what did you do with it?**

26 A19. I used actual production data from those wells to develop an average Utica production
27 profile or "type curve" using decline-curve analysis. With all wells, production and
28 pressure is highest at the onset and gradually decreases to a point where production cannot
29 be sustained without some degree of additional stimulation. These declines can be plotted
30 and, for wells within the same formation, tend to exhibit similar characteristics. In the type
31 curve process, data from the first day of production for all the wells are all aligned, and the

1 production volumes are then averaged. This will produce the average production profile of
2 the wells included in the type curve. A mathematical expression is then used to match the
3 existing production and forecast the future production that is expected to be produced from
4 the well. This is referred to as "decline-curve analysis." Type curves are routinely used in
5 the industry to estimate reserves.

6 **Q20. I see that you've qualified your calculations as an estimate. Does that mean that you**
7 **cannot calculate the production from these wells ahead of time with mathematical**
8 **certainty?**

9 A20. Yes, that is correct. The ultimate recovery of a well cannot be known until it has produced
10 its last drop, which will not be for many years. However, we have established production
11 and test data in the area.

12 **Q21. In your professional opinion, would it be economic to develop the Limestone Run**
13 **South Unit using traditional vertical drilling?**

14 A21. No. These unconventional reservoirs cannot be produced at economic flow rates or do not
15 produce economic volumes of oil and gas without the use of horizontal drilling and the
16 assistance of stimulation treatments. This largely explains why the Utica Shale had not
17 been developed prior to the recent horizontal activity in Ohio.

18 **Q22. Are the estimates that you made based on good engineering practices and accepted**
19 **methods in the industry?**

20 A22. Yes.

21 **Q23. Do you have the calculations you performed?**

22 A23. Yes. The summary of my calculations is attached to this prepared testimony as Exhibit
23 "AK-1".

24 **Q24. Can you summarize what your calculations show?**

25 A24. First, I looked at the economics of non-unitization. In this case, Gulfport would be
26 precluded from development of the unit when considering the exclusion of parcels with
27 uncommitted, unleased, or partially unleased interests.

28 **Q25. Did you also estimate what could be recovered if operations in this area are unitized,**
29 **as is being proposed by this application?**

30 A25. Yes. In that case, a unitization order would provide for accounting of unleased, partially
31 leased, and/or otherwise uncommitted interests, allowing Gulfport to fully develop the unit

1 with two horizontal laterals. The Limestone 211741 A and Limestone 211741 B laterals
2 would combine to a total lateral length of approximately 35,256’.

3 **Q26. Can you summarize what those calculations show?**

4 A26. Yes. Under the current non-unitized acreage, Gulfport would be precluded from
5 development of the unit. If unitization occurs, Gulfport will be able to produce
6 approximately 72.7 BCF of gas over the productive life of the wells.

7 **Q27. Is the unitized recovery due solely to being able to drill beneath the currently
8 uncommitted, unleased, or partially leased parcels?**

9 A27. No. The oil and gas from those parcels accounts for part of the increase, but the majority
10 of the increase is from what would otherwise be stranded reserves associated with fully
11 leased parcels that could not be produced unless the Division approves the unitization
12 application for full unit operation. The oil and gas reserves associated with the fully leased
13 parcels would forever be left behind if not produced through unit operation by these wells.
14 Drilling an additional well or wells to try to recover those stranded reserves is simply not
15 economically feasible.

16 **Q28. Let’s shift our focus to the economic calculations for this project. Have you made an
17 estimate of the economics of the proposed development of the Limestone Run South
18 Unit?**

19 A28. Yes.

20 **Q29. Would you walk us through your economic evaluation, beginning with your estimate
21 of the anticipated revenue stream from the Limestone Run South Unit development?**

22 A29. During the reserve estimation process, not only were the ultimate reserve numbers
23 estimated, but the production profile of the reservoir hydrocarbons over time was also
24 developed. The production profile and a price scenario were used to develop the revenues
25 that are expected from the proposed unit’s development.

26 **Q30. What do you mean when you say “production profile over time of the reservoir
27 hydrocarbons,” and why is it important?**

28 A30. I am referring to the actual production we expect on a daily or monthly basis for the well’s
29 entire life. This is important when doing an economic evaluation in which revenue from
30 future production is discounted in order to obtain the net present value and rate of return
31 for the specific project.

1 **Q31. What price scenario did you use?**

2 A31. A six-year forward strip price for August 19th, 2021 was used. This is the market's current
3 view of what gas and oil prices will be in the future and are not guaranteed to be the price
4 received for the produced hydrocarbons from the Limestone Run South Unit. I have
5 attached those figures as Exhibit "AK-2".

6 **Q32. What about anticipated capital and operating expenses?**

7 A32. Capital and operating expenses were incorporated as well. The total estimated capital is
8 based on the anticipated costs for any processes related to pre-drill operations, drilling,
9 completions, facilities, and initially producing the well. The basis for this estimate comes
10 from recent costs we have experienced with our Utica formation development in the state
11 of Ohio. These costs were adjusted to correspond to the respective lateral length of each
12 lateral within the proposed unit. Also incorporated into the analysis are both fixed and
13 variable operating cost estimates estimated to be realized to maintain production for the
14 life of the wells.

15 **Q33. Based on this information and your professional judgment, does the value of the
16 estimated recovery from the operations proposed for the Limestone Run South Unit
17 exceed its estimated costs?**

18 A33. Yes. The total estimated cost of developing the Limestone Run South Unit is approximately
19 \$25.8 million. Undiscounted Net Cash Flow is \$73.3 million and using a 10% discount
20 rate, the net present value is approximately \$37.1 million.

21 **Q34. In your professional opinion, do you believe that the proposed unit operations for the
22 Limestone Run South Unit are reasonably necessary to increase substantially the
23 ultimate recovery of oil and gas from the unit area?**

24 A34. Yes. It is my professional opinion that unit operations are reasonably necessary to increase
25 substantially the ultimate recovery of oil and gas from the unit area. This area would not
26 be able to be fully developed without unit operations. Further, unit operation will protect
27 the correlative rights of all of the mineral owners by effectively and efficiently draining all
28 of the reserves, eliminating any waste of mineral resources associated with stranded
29 reserves. There is no doubt in my mind that unit operation will substantially increase the
30 ultimate recovery of oil and gas from this unit area.

31 **Q35. In your professional opinion, does the value of increased recovery attributable to unit**

1 **operations exceed the estimated additional costs of unit operation?**

2 A35. Yes. To increase the exposure to the reservoir and produce the maximum amount of
3 hydrocarbons, placing horizontal wells across the entire proposed unit is ideal. This limits
4 the capital cost by limiting the number of required surface locations and wells and
5 maximizes the production from the proposed unit's operations. Without the proposed unit
6 operations, we would not be able to fully develop this area. As indicated above, the
7 estimated development of the proposed unit would require \$25.8 million in capital, and
8 would have an undiscounted net cash flow of \$73.3 million and a net present value
9 discounted at 10% per annum of approximately \$37.1 million. Thus, the value of the
10 increased recovery significantly outweighs the increased cost of unitized operation.
11 Financially, it makes sense to operate as a unit.

12 **Q36. And your opinions are based on your education and professional experience?**

13 A36. Yes.

14 **Q37. Does this conclude your testimony?**

15 A37. Yes.

Exhibit "AK-1"
LIMESTONE RUN SOUTH UNIT

Unitized Scenario							
Well Name	Lateral Length (ft)	Equivalent EUR (bcfe)	Undiscounted Net Revenue (M\$)	Undiscounted Operating Expenses (M\$)	Capital Costs (M\$)	Undiscounted Net Cash Flow (M\$)	PV10 (M\$)
LIMESTONE 211741 A	18,060	37.1	75,747	25,177	13,418	37,152	18,674
LIMESTONE 211741 B	17,196	35.6	72,664	24,151	12,409	36,105	18,436
Total	35,256	72.7	148,411	49,328	25,826	73,257	37,110

Non-Unitized Scenario							
Well Name	Lateral Length (ft)	Equivalent EUR (bcfe)	Undiscounted Net Revenue (M\$)	Undiscounted Operating Expenses (M\$)	Capital Costs (M\$)	Undiscounted Net Cash Flow (M\$)	PV10 (M\$)
LIMESTONE 211741 A	0	0.0	0	0	0	0	0
LIMESTONE 211741 B	0	0.0	0	0	0	0	0
Total	0	0.0	0	0	0	0	0

EXHIBIT "AK-2"

STRIP PRICES AS OF AUGUST 19, 2021

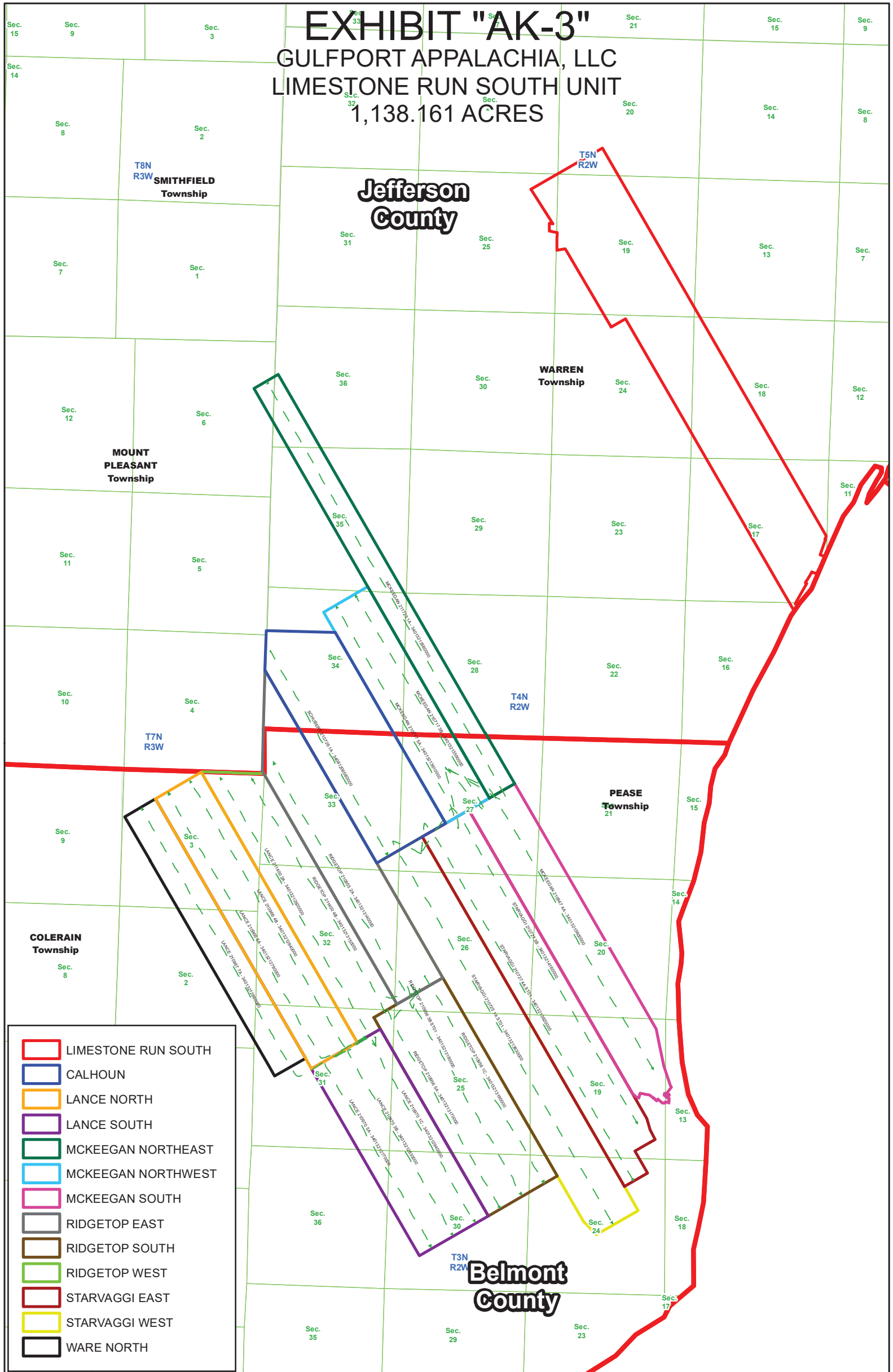
DATE	OIL PRICE <u>\$/BBL.</u>	GAS PRICE <u>\$/MMBTU</u>
Jan-Dec 2021	63.34	3.33
Jan-Dec 2022	60.24	3.45
Jan-Dec 2023	57.06	3.01
Jan-Dec 2024	54.98	2.85
Jan-Dec 2025	53.62	2.84
Jan-Dec 2026	52.65	2.84
To Life	52.62	3.03

EXHIBIT "AK-3"

GULFPORT APPALACHIA, LLC

LIMESTONE RUN SOUTH UNIT

1,138.161 ACRES



- LIMESTONE RUN SOUTH
- CALHOUN
- LANCE NORTH
- LANCE SOUTH
- MCKEEGAN NORTHEAST
- MCKEEGAN NORTHWEST
- MCKEEGAN SOUTH
- RIDGETOP EAST
- RIDGETOP SOUTH
- RIDGETOP WEST
- STARVAGGI EAST
- STARVAGGI WEST
- WARE NORTH



LIMESTONE RUN SOUTH
WARREN TOWNSHIP
JEFFERSON COUNTY, OHIO

1 in = 4,150 ft
1,000'

Last Updated: September 23, 2021
Version 1

Exhibit "AK-3.1"
Limestone Run South Unit Application

API	WELLBORE NAME	UNIT	PROD START (DATE)	LATERAL (FT)
34013212840000	LANCE 210966 4B	LANCE NORTH	5/22/2019	11,192
34013212780000	LANCE 210966 6A	LANCE NORTH	5/22/2019	11,344
34013212860000	LANCE 210967 7A	WARE NORTH	5/22/2019	11,090
34013212940000	LANCE 210970 1C	LANCE SOUTH	5/22/2019	7,416
34013212830000	LANCE 210970 3B	LANCE SOUTH	5/22/2019	7,357
34013212770000	LANCE 210970 5A	LANCE SOUTH	5/22/2019	7,303
34013212820000	LANCE 211400 2A	RIDGETOP WEST	5/22/2019	11,084
34013213590000	MCKEEGAN 210717 3B	MCKEEGAN NORTHWEST	4/29/2020	8,511
34013213610000	MCKEEGAN 210717 5A	MCKEEGAN NORTHWEST	4/29/2020	8,957
34013213600000	MCKEEGAN 210947 4A	MCKEEGAN SOUTH	4/29/2020	11,809
34013213580000	MCKEEGAN 211723 1A	MCKEEGAN NORTHEAST	4/29/2020	17,729
34013213140000	RIDGETOP 210955 2A	RIDGETOP EAST	4/24/2019	10,073
34013213190000	RIDGETOP 210956 1C	RIDGETOP SOUTH	4/24/2019	8,422
34013213180000	RIDGETOP 210956 3B	RIDGETOP SOUTH	4/24/2019	8,395
34013213170000	RIDGETOP 210956 5A	RIDGETOP SOUTH	4/24/2019	8,414
34013213150000	RIDGETOP 211400 4B	RIDGETOP WEST	4/24/2019	9,982
34081206580000	SCHUBERT 210726 1A	CALHOUN	2/25/2017	8,386
34013213630000	STARVAGGI 210725 1A	STARVAGGI WEST	3/26/2020	16,153
34013214160000	STARVAGGI 210727 3B	STARVAGGI EAST	3/26/2020	13,107
34013213620000	STARVAGGI 210727 4A	STARVAGGI EAST	3/26/2020	14,927

**STATE OF OHIO
DEPARTMENT OF NATURAL RESOURCES
DIVISION OF OIL AND GAS RESOURCES MANAGEMENT**

In re the Matter of the Application of	:	
Gulfport Appalachia, LLC for	:	Application Date: September 29, 2021
Unit Operation	:	Supplement Date: October 19, 2021
	:	Supplement Date: November 8, 2021
<u>Limestone Run South Unit</u>	:	

**PREPARED TESTIMONY OF ZAC MCCOY
ON BEHALF OF GULFPORT APPALACHIA, LLC**

Jenae Allert (0097503)
Gulfport Appalachia, LLC
3001 Quail Springs Parkway
Oklahoma City, Oklahoma 73134

Attorney for Applicant,
Gulfport Appalachia, LLC

Date: September 27, 2021

1 **INTRODUCTION.**

2 **Q1. Please state your name and business address.**

3 A1. My name is Zac McCoy and my business address is 3001 Quail Springs Parkway,
4 Oklahoma City, Oklahoma 73134

5 **Q2. Who is your employer?**

6 A2. Gulfport Appalachia, LLC (“Gulfport”)

7 **Q3. What is your position with Gulfport?**

8 A3. I am a Division Landman.

9 **Q4. Please describe your professional responsibilities at Gulfport.**

10 A4. My responsibilities include reviewing and clearing title to well locations as part of
11 managing a multi-rig schedule, managing land brokers for lease acquisitions and
12 title abstracts, managing title attorneys for preparation of drilling title opinions and
13 confirmation of title prior to operations, negotiating and drafting various
14 agreements to facilitate leasehold acquisitions and drilling operations, and
15 providing operations departments with land support that is critical to ongoing
16 development of leasehold.

17 **Q5. Starting with college, please describe your educational background.**

18 A5. I graduated from The University of Oklahoma with a Bachelor of Arts in 2004.

19 **Q6. Please briefly describe your professional experience.**

20 A6. I began my career in September of 2004 as Landman for Jackfork Land, Inc.,
21 before moving on to Continental Land Resources, Inc. in December of 2006, where
22 I became a Project Manager in September 2007. In February 2012 I joined
23 Gulfport Energy Corporation as a Landman. In July of 2019, I was promoted to
24 Division Landman. I have accumulated nearly 9 years of experience working as a
25 landman in the Appalachian Basin.

26 **Q7. What do you do as a Division Landman?**

27 A7. Please see A4.

28 **Q8. Are you a member of any professional associations?**

29 A8. Yes, I am a member of Oklahoma City Association of Professional Landmen, and
30 American Association of Professional Landmen (“AAPL”). I am recognized as a
31 Certified Professional Landman (“CPL”), of which is the highest certification

Direct Testimony of Zac McCoy, Landman

1 granted to landmen by the AAPL. The CPL certification can be attained by way of
2 a combination of experience, education, and passing of a challenging written exam.
3 I am required to perform 50 hours of continuing education every 5 years in order to
4 maintain my CPL certification.

5 **Q9. Have you ever been involved in combining or pooling oil and gas interests for**
6 **development in other states?**

7 A9. No.

8 **Q10. Were you involved in the preparation of Gulfport's Application for**
9 **Unitization with respect to the Limestone Run South Unit?**

10 A10. Yes, after our initial lease acquisition covering the relevant land, I have assisted in
11 the formation of the Limestone Run South Unit in its present configuration and
12 have been involved with the preparation of this application for unitization.

13 **Q11. Can you generally describe the Limestone Run South Unit?**

14 A11. Yes. The Limestone Run South Unit consists of six hundred fifty-five (655) distinct
15 parcels of land totaling approximately 1138.161 surveyed acres of land in Warren
16 Township, Jefferson County, State of Ohio.

17 **EFFORTS MADE BY GULFPORT TO LEASE UNIT TRACTS.**

18 **Q12. The Application submitted by Gulfport indicates that it holds the oil and gas**
19 **operational rights to 931.84269995 acres of the proposed 1138.16100000**
20 **surveyed acre Unit. Would you describe how Gulfport acquired its rights?**

21 A12. Gulfport began acquiring these leasehold rights in 2015 through a large acquisition
22 and in 2016 through a large trade. Since that time Gulfport has supplemented
23 position through its own leasing efforts with a greater emphasis on those leasing
24 efforts beginning 2018.

25 **Q13. What percentage of the total acreage of the Limestone Run South Unit is**
26 **committed to the unit and thus, Gulfport has the right to drill, produce, and**
27 **appropriate production therefrom?**

28 A13. 81.87266124%

29 **Q14. Is this calculation method the industry standard for determining an**
30 **Operator's committed working interest ownership?**

31 A14. Yes. In my experience this is the way an Operator's committed working interest

Direct Testimony of Zac McCoy, Landman

1 ownership is always calculated.

2 **Q15. Using this calculation method, what is the unleased ownership in the Unit?**

3 A15. 13.40157867%

4 **Q16. What tracts make up this percentage?**

5 A16. 28, 33A, 33B, 37A, 37B, 44, 45, 79, 89, 90, 94, 95, 113, 115, 118, 121, 122, 127-
6 129, 132, 133, 136-142, 144, 145, 155-165, 168-173, 175, 177-179B, 181, 183,
7 193-196, 205-209, 211, 223, 228, 229, 232-236, 238, 239, 241, 247-252, 256-260,
8 262-264, 269-272, 277-280, 283, 285-290, 295, 296, 299, 301-317B, 319A-334,
9 336-344, 346-381, 384-392, 394-401, 404-407, 413, 415-428, 430-432, 434, 436-
10 450, 452-472, 474-492, 494-508, 510, 513-516, 519, 522-526, 530, 532-536, 538-
11 540, 543-576, 578-580, 582, 584, 585, 588-591, 595, 596, 599, 601-617, 619, 623-
12 628, 632, 636-650, 653, and 655.

13 **Q17. Does Gulfport have voluntary agreements with any interest owners in these**
14 **parcels with unleased ownership?**

15 A17. Yes. Gulfport has voluntary agreements with interest owners in Tracts 37B, 113,
16 121, 122, 127-129, 136, 137, 139, 140, 157, 194, 232, 285, 286, 290, 380, and 423.

17 **Q18. For the unleased, partially unleased, partially uncommitted, non-conforming**
18 **and partially non-conforming parcels, how has Gulfport treated those under a**
19 **non-unitized scenario?**

20 A18. Gulfport has shown those parcels with a 400' setback.

21 **Q19. Have other working interest owners in the Limestone Run South Unit**
22 **approved the Unit Plan prior to filing this Application?**

23 A19. No.

24 **Q20. Why was Gulfport not able to acquire the commitment of oil and gas rights to**
25 **all of the acreage in the proposed Unit?**

26 A20. As to the unleased and partially unleased tracts, some of these tracts are subject to
27 ancient mineral reservations which fall in the chain of title in the 1900's. Because
28 of the passage of time since these reservations, the interest has passed through
29 several estates, most of which have not been probated. Gulfport is conducting
30 extensive and time-consuming heirship research which includes applying Ohio's
31 intestacy laws and employing multiple databases such as: Ancestry.com, Westlaw,

Direct Testimony of Zac McCoy, Landman

1 Accurint, and Family Search.

2 **Q21. Could you describe the location of the leased, unleased, partially unleased,**
3 **partially uncommitted, non-conforming and partially non-conforming parcels**
4 **within the Limestone Run South Unit?**

5 A21. Yes. Exhibit ZM-2 thru ZM-3 are attached hereto, with plats showing each of the
6 tracts in the Limestone Run South Unit.

7 **Q22. Have you prepared a log detailing Gulfport's efforts to obtain an agreement**
8 **from the unleased, partially unleased, partially uncommitted, non-conforming**
9 **and partially non-conforming interest owners in the proposed Unit?**

10 A22. Yes. I have outlined Gulfport's communications in Exhibit ZM 1.1.

11 **UNIT PLAN PROVISIONS.**

12 **Q23. Would you describe generally the development plan for the Limestone Run**
13 **South Unit?**

14 A23. Gulfport plans to develop the Limestone Run South Unit from the Limestone
15 padsite. The Limestone padsite will be adequately built to support the drilling of
16 multiple horizontal wells; all in a southwesterly orientation planned in the Unit.
17 The Unit is currently configured to include two horizontal wellbores, with a
18 projected lateral length of approximately 17,196 -18,060 feet.

19 **Q24. Can you describe the location of the proposed wellbores within the Limestone**
20 **Run South Unit?**

21 A24. Yes. I have attached as Exhibit ZM-2 & ZM-3 to my testimony a plat showing the
22 configuration of the wellbores.

23 **Q25. Do you know where the drilling and completion equipment will be located on**
24 **the pad?**

25 A25. Yes, We have acquired surface use agreements with the surface owners of those
26 parcels. Our plan to develop the surface location is to do so pursuant to the terms
27 of that agreement.

28 **Q26. If the Division were to issue an order authorizing the proposed Unit, and if**
29 **Gulfport agreed with the terms and conditions of that order, how long**
30 **thereafter would Gulfport drill the exploratory well contemplated by the**
31 **petition?**

Direct Testimony of Zac McCoy, Landman

1 A26. We plan to drill the initial well in the first quarter of 2022.

2 **Q27. Does Gulfport have a specific timeline for drilling additional wells in the**
3 **Limestone Run South Unit?**

4 A27. Subsequent wells will be drilled at some indeterminate time following the drilling
5 of the initial well.

6 **Q28. What are the benefits to this type of Unit development?**

7 A28. Developing the Limestone Run South Unit in the manner previously described
8 protects the correlative rights of the Unit participants while also providing for
9 substantial environmental and economic benefits. Drilling, completing and
10 producing multiple horizontal wells from a single pad site significantly reduces the
11 environmental impact by allowing Gulfport to build a single access road rather than
12 many, reduce traffic, and allow for the development of acreage that might not
13 otherwise be available for development due to various surface limitations (terrain,
14 residences, etc.). Developing the Utica Shale via the drilling of vertical wells is not
15 practicable, as this reservoir cannot be produced at economic flow rates or volumes
16 with vertical drilling, and due to the fact that even if economically feasible, surface
17 limitations set out above would prevent the practical well spacing necessary too
18 efficiently and effectively produce the reservoir. Horizontal drilling negates these
19 issues by allowing for a central pad locations to develop mineral acreage
20 underlying otherwise inaccessible lands with a minimum of surface disturbance.

21 **Q29. So is it fair to say that the benefits of this type of development are substantial?**

22 A29. Yes, the type of development planned by Gulfport for the Limestone Run South
23 Unit offers significant benefits not only to the operator, but also to the landowners
24 in the Unit and the surrounding area.

25 **Q30. Are you familiar with the Unit Plan proposed by Gulfport for the Limestone**
26 **Run South Unit?**

27 A30. Yes. The Unit Plan proposed by Gulfport is set out in two documents attached to
28 the Application. The first, the Unit Agreement, establishes the non-operating
29 relationship between the parties in the Unit. The second, the Unit Operating
30 Agreement, establishes how the Unit will be explored, developed, and produced.

31 **Q31. Let's turn first to the Unit Agreement, marked as Exhibit 1 to the Application.**

Direct Testimony of Zac McCoy, Landman

1 **Would you describe briefly what it does?**

2 A31. Yes. The Unit Agreement in effect combines the oil and gas rights in the
3 Limestone Run South Unit so that they can be developed as if they were part of a
4 single oil and gas lease.

5 **Q32. Are mineral rights to all geological formations combined under the Unit
6 Agreement?**

7 A32. No. The Unit Agreement only Unitizes the oil and gas rights located fifty feet
8 above the top of the Utica Shale to fifty feet below the top of the Trenton
9 Limestone formation, defined in the Agreement as the “Unitized Formation,” to
10 allow development of the Utica Shale formation.

11 **Q33. How will production proceeds from the Limestone Run South Unit be
12 allocated among royalty interest owners and working interest owners in the
13 Unit?**

14 A33. On a surface-acreage basis. Under Article 4 of the Unit Agreement, every tract is
15 assigned a tract participation percentage based on surface acreage and shown on
16 Exhibits A-2 thru A-6 to the Unit Operating Agreement. Article 5 of the Unit
17 Agreement allocates production based on each individual’s proportionate
18 ownership of that tract participation.

19 **Q34. Why use a surface-acreage basis as the method of allocation?**

20 A34. Based on the testimony of Cory Terrell attached to the Application as Exhibit 3, a
21 surface-acreage basis is an appropriate method of allocation because the formation
22 thickness and reservoir quality of the Unitized Formation is expected to be
23 consistent across the Limestone Run South Unit.

24 **Q35. Would you go through an example from Exhibit A-2 to the Unit Operating
25 Agreement to illustrate how a surface-acreage allocation would be applied to
26 the Limestone Run South Unit?**

27 A35. Yes. The sixth column on Exhibit A-2 to the Unit Operating Agreement, entitled
28 “Surface Acres in Unit,” shows the number of surface acres in each tract of land
29 within the Limestone Run South Unit. Column seven on Exhibit A-2 shows the
30 related tract participation of each tract, which is calculated by taking the total
31 number of surface acres in the tract and dividing it by the total number of surface

Direct Testimony of Zac McCoy, Landman

1 acres in the Unit. So, for example, if you look at Tract Number 2 on Exhibit A-2, it
2 shows that Robert C. Jones (“Jones”) interest comprises 23.038 net surface acres in
3 the 1138.161 acre Limestone Run South Unit, which equates to a tract participation
4 of approximately 2.02414245% (23.038/1138.161).

5 **Q36. What does that mean in terms of production allocated to that particular Jones**
6 **tract?**

7 A36. It would mean that roughly 2.02414245% of all production from the Limestone
8 Run South Unit would be allocated to the Jones tract, and would be distributed
9 based on the terms of the lease or other pertinent documents affecting the
10 ownership to production proceeds from the tract.

11 **Q37. In your experience, is that a customary way to allocate production in a Unit?**

12 A37. In my experience, surface-acreage allocation is both fair and customary for
13 horizontal shale development.

14 **Q38. How are Unit expenses allocated?**

15 A38. Similarly to production, Unit expenses are allocated on a surface-acreage basis.
16 Article 3 of the Unit Agreement provides that expenses, unless otherwise allocated
17 in the Unit Operating Agreement, will be allocated to each tract of land within the
18 Unit based on the proportion that the surface acres of each particular tract bears to
19 the surface acres in the entire Unit.

20 **Q39. Who pays the Unit expenses?**

21 A39. Working interest owners.

22 **Q40. Do the royalty owners pay any part of the Unit expenses?**

23 A40. No. Royalty interest owners are responsible only for their proportionate share of
24 taxes and post-production costs, which are deducted from their share of the
25 proceeds from sales of production of hydrocarbons from the Unit area.

26 **Q41. Let’s turn to the Unit Operating Agreement, marked as Exhibit 2 to the**
27 **Application. It appears to be based upon a form document. Could you please**
28 **identify that form document?**

29 A41. Yes. The Unit Operating Agreement is based upon *A.A.P.L. Form 610 – Model*
30 *Form Operating Agreement – 1982*, which we typically use when we enter into
31 joint operating agreements with other parties.

Direct Testimony of Zac McCoy, Landman

1 **Q42. Are you familiar with the custom and usage of the Form 610 and other similar**
2 **agreements in the industry?**

3 **A42.** Yes. The Form 610, together with its exhibits, is commonly used in the industry
4 and is frequently modified to address the development objectives of the parties. As
5 a landman, I have been involved in negotiating and modifying versions of A.A.P.L.
6 operating agreements.

7 **Q43. Turning to the Unit Operating Agreement in particular, does it address how**
8 **Unit expenses are determined and paid?**

9 **A43.** Yes. Article III of the Unit Operating Agreement provides that all costs and
10 liabilities incurred in operations shall be borne and paid by the working interest
11 owners, in accordance with their Unit Participation percentages. Those percentages
12 can be found in Exhibits A-2 thru A-6 to the Unit Operating Agreement. Also, the
13 Unit Operating Agreement has attached to it an accounting procedure identified as
14 Exhibit C.

15 **Q44. What is the purpose of the document marked as Exhibit C in connection with**
16 **the Limestone Run South Unit Operating Agreement?**

17 **A44.** The document presents information concerning how Unit expenses are determined
18 and paid.

19 **Q45. At the top of each page of Exhibit C, there appears a label that reads:**
20 **“COPAS 2005 Accounting Procedure, Recommended by COPAS, Inc.” Are**
21 **you familiar with this society?**

22 **A45.** Yes, COPAS stands for the Council of Petroleum Accountants Societies.

23 **Q46. Is this COPAS document used in oil and gas operations across the country?**

24 **A46.** Yes. It is commonly used in the industry.

25 **Q47. In your opinion, is this COPAS document generally accepted in the industry?**

26 **A47.** Yes. This was drafted by an organization whose membership encompasses various
27 companies and sectors across the industry, and, as a result, is designed to be fair.

28 **Q48. Will there be in-kind contributions made by owners in the Unit area for Unit**
29 **operations, such as contributions of equipment?**

30 **A48.** No, Gulfport does not anticipate in-kind contributions for the Unit Operations.

31 **Q49. Are there times when a working interest owner in the Unit chooses not to – or**

Direct Testimony of Zac McCoy, Landman

1 **cannot – pay their allocated share of the Unit expenses?**

2 A49. Yes. Joint Operating Agreements account for such occurrences, which are not
3 uncommon. The agreements allow working interest owners the flexibility to
4 decline to participate in an operation that they may not believe will be a profitable
5 venture or that they cannot afford. The remaining parties can then proceed at their
6 own risk and expense.

7 **Q50. Generally, how is the working interest accounted for when an owner chooses**
8 **not to participate in an operation?**

9 A50. A working interest owner who cannot or chooses not to participate in an operation
10 is considered a non-consenting party. If the remaining working interest owners
11 decide to proceed with the operation, the consenting parties bear the full cost and
12 expense of the operation. A non-consenting party is deemed to have relinquished
13 its interest in that operation until the well revenues pay out the costs that would
14 have been attributed to that party, plus a prescribed risk penalty or non-consent
15 penalty.

16 **Q51. What is a risk penalty or non-consent penalty, and why are they included in**
17 **the agreement?**

18 A51. A risk penalty or non-consent penalty is a means to compensate consenting parties
19 for the financial risks of proceeding with a well that may be a non-producer when
20 one or more working interest owners do not consent to pay their share of the costs
21 of drilling said well. A non-consent penalty can also serve as a means to allow a
22 working interest owner to finance participation in a well when unable to advance
23 its share of drilling costs.

24 **Q52. Can a working interest owner choose to go non-consent in the initial well in**
25 **the Limestone Run South Unit?**

26 A52. Yes. If a working interest owner chooses not to participate in the Unit's initial
27 well, Article VI.A of the Unit Operating Agreement provides that the working
28 interest owner shall be deemed to have relinquished to the other parties its working
29 interest in the Unit with a back-in provision with a risk factor of 300%.

30 **Q53. Does the Unit Operating Agreement treat the initial well and subsequent**
31 **operations differently in terms of going non-consent, and if so, why?**

Direct Testimony of Zac McCoy, Landman

1 **A53.** Yes. Subsequent operations have a smaller risk factor of 200%. A lack of
2 information as to whether the well will be economic makes participation in the
3 initial well a riskier endeavor than subsequent operations, when information gained
4 from the initial well reduces the risk factor going forward. Therefore, it is common
5 for joint operating agreements to distinguish risk factors between initial and
6 subsequent operations.

7 **Q54. But if the working interest owner still has a royalty interest in the Unit, that**
8 **royalty interest would remain in place and be paid?**

9 **A54.** Yes. The royalty interest would still be paid even if the working interest is being
10 used to pay off a risk factor.

11 **Q55. What is the risk factor for subsequent operations set out in the Unit Operating**
12 **Agreement?**

13 **A55.** 200%, as set out in Article VI.B of the Unit Operating Agreement.

14 **Q56. Are the percentages included in the Unit Operating Agreement unusual?**

15 **A56.** No, not for joint operating agreements used in horizontal drilling programs.
16 Because of the significant costs associated with drilling horizontally to the Utica
17 Shale (often in excess of \$10,000,000 to plan, drill, and complete) and because the
18 Utica Shale is an unconventional play (where uneven geological performance is
19 possible), it is common for companies to incorporate into their joint operating
20 agreements a risk factor proportionate to the substantial financial commitment.

21 **Q57. Have you seen risk factor levels of 200% to 300% in other parts of the country**
22 **that you've worked in and are familiar with?**

23 **A57.** Yes. Those numbers are not unusual, and in fact higher numbers are sometimes
24 seen in the early stages of a play's development due to the relative lack of
25 information and the corresponding risk.

26 **Q58. How are decisions made regarding Unit operations?**

27 **A58.** Article V of the Unit Operating Agreement designates Gulfport as the Unit
28 Operator, with full operational authority for the supervision and conduct of
29 operations of the Unit. Additionally, except where otherwise provided, Article XV
30 of the Unit Operating agreement sets forth a voting procedure for any decision,
31 determination or action to be taken by the Unit participants. Under the voting

Direct Testimony of Zac McCoy, Landman

1 procedure, each Unit participant has a vote that corresponds in value to that
2 participant's allocated responsibility for the payment of Unit expenses.

3 **Q59. I believe you've already described generally the documents in Exhibits A and**
4 **C to the Unit Operating Agreement. Let's turn therefore to Exhibit B of the**
5 **Unit Operating Agreement. What is it?**

6 A59. Exhibit B is Gulfport's standard oil and gas lease form, which we attached to the
7 joint operating agreement to govern any unleased interests owned by the parties.
8 Article III.A of the Unit Operating Agreement provides that if any party owns or
9 acquires an oil and gas interest in the Contract Area, then that interest shall be
10 treated for all purposes of the Unit Operating Agreement as if it were covered by
11 the form of lease attached as Exhibit B.

12 **Q60. Does this oil and gas lease contain standard provisions that Gulfport uses in**
13 **connection with its drilling operations in Ohio and elsewhere?**

14 A60. Yes.

15 **Q61. Moving on to Exhibit D of the Unit Operating Agreement, would you describe**
16 **what it is?**

17 A61. Exhibit D is the insurance exhibit to the joint operating agreement. It outlines
18 coverage amounts and limitations, and the insurance terms for operations
19 conducted under the Unit Operating Agreement.

20 **Q62. Are the terms of insurance contained in Exhibit D substantially similar to**
21 **those employed in connection with Gulfport's other Unitized projects in the**
22 **State of Ohio?**

23 A62. Yes.

24 **Q63. Based upon your education and professional experience, do you view the**
25 **terms of Exhibit D as reasonable?**

26 A63. Yes.

27 **Q64. Would you next describe Exhibit E of the Unit Operating Agreement?**

28 A64. Exhibit E is the Gas Balancing Agreement, which sets out the rights and
29 obligations of the parties with respect to marketing and selling any production from
30 the Contract Area.

31 **Q65. Would you give me an example of how Exhibit E might come into play?**

Direct Testimony of Zac McCoy, Landman

1 **A65.** Yes. Assuming that Company A is the operator of a well, and Company B is the
2 non-operator, the fact that Company A will drill, complete, and secure pipeline to
3 the well, does not preclude Company B from negotiating its own marketing
4 agreements. In the event that Company B wishes to do so, the Gas Balancing
5 Agreement would provide protection for both companies on volumes,
6 underproduction, failure to take production, maintaining the leases, etc.

7 **Q66.** **Are the terms contained in Exhibit E substantially similar to those employed**
8 **in connection with Gulfport’s other Unitized projects in the State of Ohio?**

9 **A66.** Yes.

10 **Q67.** **Has Gulfport documented which of the working interest owners included**
11 **within the Limestone Run South Unit have given their consent to the proposed**
12 **Unitization?**

13 **A67.** Yes. Exhibit 6.1 to the application documents the approvals for the Unit Plan
14 received from working interest owners included with the Limestone Run South
15 Unit up to the time the Application was filed.

16 **Q68.** **Does the Application contain a list of those mineral owners who have not**
17 **previously agreed to enter into any oil and gas lease with respect to the tracts**
18 **they own within the Limestone Run South Unit?**

19 **A68.** Yes, Exhibit A-3 to the Unit Operating Agreement lists the “Unitized parties,”
20 being the fee mineral owners who remain unleased.

21 **Q69.** **In your professional opinion, given your education and experience, are Unit**
22 **operations for the proposed Limestone Run South Unit reasonably necessary**
23 **to increase substantially the ultimate recovery of oil and gas?**

24 **A69.** Yes. Unit operations for the Limestone Run South Unit will minimize waste and
25 allow for the most efficient recovery of oil and gas. By drilling horizontally,
26 Gulfport can develop a larger area with a much smaller surface disturbance than
27 through the drilling of vertical wells. Without Unit operations, we would not be
28 able to develop the Unit area, so it’s fair to say that Unit operations are necessary to
29 increase substantially the recovery of oil and gas. I believe that the Limestone Run
30 South Unit represents a reasonable and efficient means to develop the Utica Shale.

31 **Q70.** **Does this conclude your testimony?**

Direct Testimony of Zac McCoy, Landman

1 A70. Yes.

**STATE OF OHIO
DEPARTMENT OF NATURAL RESOURCES
DIVISION OF OIL AND GAS RESOURCES MANAGEMENT**

In re the Matter of the Application of	:	Application Date: September 29, 2021
Gulfport Appalachia, LLC for Unit	:	Supplement Date: October 19, 2021
Operation	:	Supplement Date: November 8, 2021
	:	
	:	
<u>Limestone Run South Unit</u>	:	


**AFFIDAVIT OF EFFORTS TO LEASE MINERAL OWNERS, COMMIT
UNCOMMITTED WORKING INTEREST OWNERS, AND MODIFY NON-
CONFORMING INTEREST HOLDERS**

The undersigned, being first duly sworn according to the law, makes this Affidavit and deposes and says that:

1. Affiant, Zac McCoy, employed by Gulfport Appalachia, LLC (“Gulfport”) as a Division Landman. Affiant’s job responsibilities include the acquisition of leases in certain areas of Ohio, including Jefferson County, Ohio. Affiant has personal knowledge of the matters set forth in this affidavit, and the following information is true to the best of Affiant’s knowledge and belief.
2. Gulfport, either directly or through its land brokers (collectively, the “Applicant”) has made diligent efforts to locate, acquire or negotiate mutually acceptable terms that would permit the Applicant to voluntarily include unleased or partially unleased Tracts 28, 33A, 33B, 37A, 37B, 44, 45, 79, 89, 90, 94, 95, 113, 115, 118, 121, 122, 127-129, 132, 133, 136-142, 144, 145, 155-165, 168-173, 175, 177-179B, 181, 183, 193-196, 205-209, 211, 223, 228, 229, 232-236, 238, 239, 241, 247-252, 256-260, 262-264, 269-272, 277-280, 283, 285-290, 295, 296, 299, 301-317B, 319A-334, 336-344, 346-381, 384-392, 394-401, 404-407, 413, 415-428, 430-432, 434, 436-450, 452-472, 474-492, 494-508, 510, 513-516, 519, 522-526, 530, 532-536, 538-540, 543-576, 578-580, 582, 584, 585, 588-591, 595, 596, 599, 601-617, 619, 623-628, 632, 636-650, 653, and 655 (the “Unleased Parcels”) in the Limestone Run South Unit including written communication via certified mailings of offer letters, phone calls, in-person visits, and research conducted as provided herein. Those efforts are documented in the attached exhibit.
3. The Applicant has made diligent efforts to locate, acquire or negotiate mutually acceptable terms that would permit the Applicant to voluntarily include uncommitted parcels, being Tracts 2, 6, 23A, 23B, 65A, 65C, and 69 (the “Uncommitted Parcels”) in the unit including written communication, phone calls, in-person visits, and research conducted as provided herein. Those efforts are documented in the attached exhibit.
4. The Affiant states that Applicant will continue to make every effort to obtain a lease exchange agreement with the owner of the Uncommitted Parcels as found within this unit.
5. Tract(s) 3-5, 8, 10-12, 18, 20, 28, 31, 35, 37A, 60, 61, 83, 91, 106, 107, 123, 188, 521, and 635 either lack a mechanism to voluntarily consolidate the leased premises within the Limestone Run South Unit or contain a provision granting pooling of the leased premises, but is limited to a certain acreage size that will not conform with the proposed 1138.161 acres contained within the Applicant’s Limestone Run South Unit (a “Non-Conforming Lease”).
6. The Applicant has made diligent efforts to obtain a lease modification of all Non-Conforming Leases that would permit the Applicant to voluntarily consolidate the Non-Conforming Leases into the Limestone Run South Unit. Those efforts are documented in the attached exhibit and include telephone calls and mail correspondence.

Further Affiant sayeth naught.

Dated this 5th day of November, 2021.



Zac McCoy, Affiant
Division Landman
Gulfport Appalachia, LLC

ACKNOWLEDGEMENT


STATE OF OKLAHOMA)
) SS
COUNTY OF OKLAHOMA)

The foregoing instrument was sworn to before me, a Notary Public in and for the State of Oklahoma, and subscribed in my presence this 5th day of November, 2021, by Zac McCoy, known to me or satisfactorily proven to be the Affiant in the foregoing instrument, who acknowledged the above statements to be true as Affiant verily believes.

IN WITNESS WHEREOF, I hereunto set my hand and official seal.

My Commission Expires:

08/14/25



Notary Public

Kristin Gilliam
Printed Name of Notary

(SEAL)



EXHIBIT ZM 1.1
LIMESTONE RUN SOUTH UNITIZATION APPLICATION DATED SEPTEMBER 29, 2021

Tract	Owner	Parcel	Address	City	State	Zip Code
3 4 10 11 12	David A. Irvin and Deanna Irvin, husband and wife ("Non-Conforming Interest Owner")	41-00367-000 41-00368-000 41-00372-000 41-00369-000 41-01872-000	2936 County Road 15	Rayland	OH	43943
Date:	Comment:					
8/17/2021	In Person: Applicant established contact with Non-Conforming Interest Owner, provided copy of unit pooling amendment document, and Non-Conforming Interest Owner is submitting to attorney for review. Non-Conforming Interest Owner asked Applicant to check in next week.					
8/18/2021	Electronic Mail: Applicant sent an electronic copy of amendment document to Non-Conforming Interest Owner's email address at irvin.david@xxxxx.xxx.					
8/26/2021	Phone Call: Applicant called Non-Conforming Interest Owner for update on attorney review of lease amendment and there was no answer.					
8/31/2021	Phone: Applicant called Non-Conforming Interest Owner for update on attorney review of lease amendment and there was no answer.					
9/7/2021	Electronic Mail: Applicant emailed Non-Conforming Interest Owner for update on the attorney review of the lease amendment.					
9/7/2021	Phone Call: Applicant called Non-Conforming Interest Owner for update on the attorney review of lease amendment, left message requesting update.					
9/9/2021	Phone Call: Applicant spoke with Non-Conforming Interest Owner. The attorney rejected Applicant's proposed clause and requested the language from the original lease be used but with a change from a maximum unit size of 1000 acres to 1280 acres.					
9/24/2021	Phone: Applicant spoke with Non-Conforming Interest Owner and updated him on acceptance of using original clause for unit size changed to 1,280 acres. Applicant submitted amendment agreement to Mineral Owner for review and execution.					
Tract	Owner	Parcel	Address	City	State	Zip Code
5 8 18	Robert B. Milhorn, Sr., a widower ("Non-Conforming Interest Owner")	41-01049-000 41-02390-000 41-02391-000	652 County Road 14	Rayland	OH	43943
Date:	Comment:					
9/21/2021	Phone Call: Applicant attempted to call Non-Conforming Interest Owner at 740-859--xxxx and left a detailed message.					
9/21/2021	Priority Mail: Applicant mailed Non-Conforming Interest Owner a pooling amendment via USPS tracking number 9505516001161264169372.					
9/22/2021	Research: Applicant used the USPS tracking system to verify that the offer letter was delivered in/at the mailbox of the Non-Conforming Interest Owner.					

10/7/2021	Phone Call: Applicant attempted to call Non-Conforming Interest Owner at 740-859-xxxx and left a detailed message.					
Tract	Owner	Parcel	Address			
5 8	Helen Morris and John Morris, wife and husband ("Non-Conforming Interest Owner")	41-01049-000 41-02390-000	12391 Quinlan Avenue	Port Charlotte	FL	33981
Date:	Comment:					
9/21/2021	Phone Call: Applicant attempted to call Non-Conforming Interest Owner at 941-697-xxxx and left a detailed message.					
9/21/2021	Priority Mail: Applicant mailed Non-Conforming Interest Owner a pooling amendment via USPS tracking number 9505516001161264169389.					
9/23/2021	Research: Applicant used the USPS tracking system to verify that the offer letter was delivered in/at the mailbox of the Non-Conforming Interest Owner.					
10/7/2021	Phone Call: Applicant attempted to call Non-Conforming Interest Owner at 941-697-xxxx and left a detailed message.					
Tract	Owner	Parcel	Address	City	State	Zip Code

*5		*41-01049-000									
*8		*41-02390-000									
*13		*41-00510-000									
*14		*41-00511-000									
*15		*41-01484-000									
*17		*41-01483-000									
*18		*41-02391-000									
*23A		*41-00381-002									
*23B		*41-00381-002									
*24		*41-01482-000									
*25		*41-02120-002									
*26		*41-02121-000									
*27	*****Katherine Lynn (widow of Michael Lynn: Heir of the Estate of Robert S. Lewis, deceased) ("Mineral Owner")	*41-02120-000	545 Pearl Chase	Cibolo	TX	78108					
28		41-01432-000									
*31		*41-02120-001									
32		41-01409-000									
*33A		*41-00381-000									
*33B		*41-00381-000									
*35		*41-01430-000									
*36		*41-01431-000									
37A		41-00982-000									
37B		41-00982-000									
*41		*41-00468-000									
*42		*41-00469-000									
*43		*41-01410-000									
*44		*41-01408-000									
*45		*41-01410-001									
Date:		Comment:									
5/27/2021		*Research: Applicant reviewed the title including possible application of the marketable title act and dormant mineral act. Applicant believes that the Mineral Owner may have a potential interest in Tracts 5, 8, 13, 14, 15, 17, 18, 23A, 23B, 24, 25, 26, 27, 31, 33A,33B, 35, 36, 41, 42, 43, 44 and 45. Lease offers, protection lease offers and quit claim mineral deeds were mailed as appropriate.									
5/27/2021	Mail: Applicant mailed out a letter with lease offer and Land Professional Disclosure Statement to Mineral Owner.										
6/8/2021	Mail: Applicant mailed out a letter with lease offer and Land Professional Disclosure Statement to Mineral Owner.										
7/1/2021	Research: Applicant used online resources and data states Mineral Owner passed May 2021 in Ohio.										

9/14/2021	Applicant has conducted a thorough search for the heirs, successors, and assigns of Robert S. Lewis, deceased, by performing title work, searching court records, reviewing marriage and birth records, death records, searching county auditor tax records, searching records maintained by the United States Postal Service, utilizing electronic resources, etc. For those heirs who remain unleased, Applicant attests that where it was not reasonably possible or practicable to identify their addresses, phone number, or social media accounts, Applicant will provide notice by publication of a hearing scheduled pursuant to R.C. 1509.28.					
9/22/2021	Phone Call: Applicant received a call from Mineral Owner phone number 575-317-xxxx. Mineral Owner said they would send Applicant a copy of a signed lease they previously executed and Applicant will confirm receipt.					
10/4/2021	Phone call: Applicant spoke with Mineral Owner and asked for a copy of payments received from Halo.					
Tract	Owner					
*5	*****Douglas Neel Hamilton, heir of the Estate of Verne Neel Hamilton, deceased (heir of the Estate of Robert S. Lewis, deceased) ("Mineral Owner")	*41-01049-000	142 S. Whitney Street	Youngstown	OH	44509
*8		*41-02390-000				
*13		*41-00510-000				
*14		*41-00511-000				
*15		*41-01484-000				
*17		*41-01483-000				
*18		*41-02391-000				
*23A		*41-00381-002				
*23B		*41-00381-002				
*24		*41-01482-000				
*25		*41-02120-002				
*26		*41-02121-000				
*27		*41-02120-000				
28		41-01432-000				
*31		*41-02120-001				
32		41-01409-000				
*33A		*41-00381-000				
*33B		*41-00381-000				
*35		*41-01430-000				
*36		*41-01431-000				
37A		41-00982-000				
37B		41-00982-000				
*41		*41-00468-000				
*42		*41-00469-000				
*43		*41-01410-000				
*44	*41-01408-000					
*45	*41-01410-001					
Date:	Comment:					

6/9/2021	*Research: Applicant reviewed the title including possible application of the marketable title act and dormant mineral act. Applicant believes that the Mineral Owner may have a potential interest in Tracts 5, 8, 13, 14, 15, 17, 18, 23A, 23B, 24, 25, 26, 27, 31, 33A,33B, 35, 36, 41, 42, 43, 44 and 45. Lease offers, protection lease offers and quit claim mineral deeds were mailed as appropriate.		
6/9/2021	Mail: Applicant mailed out a letter with lease offer and Land Professional Disclosure Statement to Mineral Owner.		
6/16/2021	Research: Applicant was unable to find a phone number for Mineral Owner.		
7/22/2021	Priority Mail: Applicant sent a lease offer to the Mineral Owner via Certified Mail tracking number 7020 1290 0001 3371 6985.		
8/9/2021	Mail: Applicant mailed out a letter with lease offer and Land Professional Disclosure Statement to Mineral Owner.		
9/14/2021	Applicant conducted a thorough search for the heirs, successors, and assigns of Robert S. Lewis, deceased, by performing title work, searching court records, reviewing marriage and birth records, death records, searching county auditor tax records, searching records maintained by the United States Postal Service, utilizing electronic resources, etc. For those heirs who remain unleased, Applicant attests that where it was not reasonably possible or practicable to identify their addresses, phone number, or social media accounts, Applicant will provide notice by publication of a hearing scheduled pursuant to R.C. 1509.28.		
10/14/2021	Mail: Applicant mailed a Protection Lease to the Mineral Owner via FedEx with tracking # 8162-2010-5209.		
Tract	Owner	Parcel	Address

*5		*41-01049-000				
*8		*41-02390-000				
*13		*41-00510-000				
*14		*41-00511-000				
*15		*41-01484-000				
*17		*41-01483-000				
*18		*41-02391-000				
*23A		*41-00381-002				
*23B		*41-00381-002				
*24		*41-01482-000				
*25		*41-02120-002				
*26		*41-02121-000				
*27	*****Beverly A. DeTorio (Heir of the Estate of Robert S. Lewis, deceased) ("Mineral Owner")	*41-02120-000	224 E. Slingluff Avenue	Dover	OH	44622
28		41-01432-000				
*31		*41-02120-001				
32		41-01409-000				
*33A		*41-00381-000				
*33B		*41-00381-000				
*35		*41-01430-000				
*36		*41-01431-000				
37A		41-00982-000				
37B		41-00982-000				
*41		*41-00468-000				
*42		*41-00469-000				
*43		*41-01410-000				
*44		*41-01408-000				
*45		*41-01410-001				

Date:	Comment:
5/21/2021	*Research: Applicant reviewed the title including possible application of the marketable title act and dormant mineral act. Applicant believes that the Mineral Owner may have a potential interest in Tracts 5, 8, 13, 14, 15, 17, 18, 23A, 23B, 24, 25, 26, 27, 31, 33A,33B, 35, 36, 41, 42, 43, 44 and 45. Lease offers, protection lease offers and quit claim mineral deeds were mailed as appropriate.
5/21/2021	Mail: Applicant mailed out a letter with lease offer and Land Professional Disclosure Statement to Mineral Owner.
6/10/2021	Research: Applicant was unable to find a phone number for Mineral Owner.
7/12/2021	Research: Applicant called a few relatives to get a phone number for Mineral Owner and left a voicemail for the reason for Applicant's call.
7/28/2021	Priority Mail: Applicant sent a lease offer to the Mineral Owner via Certified Mail tracking number 7020 1290 0001 3371 7296.

8/9/2021	Mail: Applicant received offer letter back initialed that the Mineral Owner was not interested in signing a Lease.					
9/14/2021	Applicant has conducted a thorough search for the heirs, successors, and assigns of Robert S. Lewis, deceased, by performing title work, searching court records, reviewing marriage and birth records, death records, searching county auditor tax records, searching records maintained by the United States Postal Service, utilizing electronic resources, etc. For those heirs who remain unleased, Applicant attests that where it was not reasonably possible or practicable to identify their addresses, phone number, or social media accounts, Applicant will provide notice by publication of a hearing scheduled pursuant to R.C. 1509.28.					
10/14/2021	Mail: Applicant mailed a Protection Lease to the Mineral Owner via FedEx with tracking # 8162-2010-5253.					
Tract	Owner	Parcel	Address			
*5 *8 *13 *14 *15 *17 *18 *23A *23B *24 *25 *26 *27 28 *31 32 *33A *33B *35 *36 37A 37B *41 *42 *43 *44 *45	*****James E. D'Anniballe (Heir of the Estate of Robert S. Lewis, deceased) ("Mineral Owner")	*41-01049-000 *41-02390-000 *41-00510-000 *41-00511-000 *41-01484-000 *41-01483-000 *41-02391-000 *41-00381-002 *41-00381-002 *41-01482-000 *41-02120-002 *41-02121-000 *41-02120-000 41-01432-000 *41-02120-001 41-01409-000 *41-00381-000 *41-00381-000 *41-01430-000 *41-01431-000 41-00982-000 41-00982-000 *41-00468-000 *41-00469-000 *41-01410-000 *41-01408-000 *41-01410-001	101 Auxiliary Drive, Unit H1	Bellevue	OH	44811
Date:	Comment:					

5/21/2021	*Research: Applicant reviewed the title including possible application of the marketable title act and dormant mineral act. Applicant believes that the Mineral Owner may have a potential interest in Tracts 5, 8, 13, 14, 15, 17, 18, 23A, 23B, 24, 25, 26, 27, 31, 33A, 33B, 35, 36, 41, 42, 43, 44 and 45. Lease offers, protection lease offers and quit claim mineral deeds were mailed as appropriate.		
5/21/2021	Mail: Applicant mailed out a letter with lease offer and Land Professional Disclosure Statement to Mineral Owner.		
6/3/2021	Mail: Applicant received letters back in the mail with lease offer and Land Professional Disclosure Statement that was mailed to Mineral Owner.		
6/4/2021	Mail: Applicant mailed out a letter with lease offer and Land Professional Disclosure Statement to Mineral Owner.		
7/13/2021	Mail: Applicant received as returned mail offer and Land Professional Disclosure Statement to Mineral Owner. Applicant called 760-684-xxxx and it was out of service.		
7/23/2021	Priority Mail: Applicant sent a lease offer to the Mineral Owner via Certified Mail tracking number 7020 1290 0001 3371 7067.		
8/9/2021	Phone Call-Applicant called 419-483-xxxx and it was out os service.		
8/19/2021	Research: Applicant used the USPS tracking system to verify the offer letter was delivered to the mailbox of the Mineral Owner.		
8/23/2021	Research: Applicant used online resources to try to find a good phone number.		
9/14/2021	Applicant has conducted a thorough search for the heirs, successors, and assigns of Robert S. Lewis, deceased, by performing title work, searching court records, reviewing marriage and birth records, death records, searching county auditor tax records, searching records maintained by the United States Postal Service, utilizing electronic resources, etc. For those heirs who remain unleased, Applicant attests that where it was not reasonably possible or practicable to identify their addresses, phone number, or social media accounts, Applicant will provide notice by publication of a hearing scheduled pursuant to R.C. 1509.28.		
10/14/2021	Mail: Applicant mailed a Protection Lease to the Mineral Owner via FedEx with tracking # 8162-2010-5220.		
Tract	Owner	Parcel	Address

*5		*41-01049-000				
*8		*41-02390-000				
*13		*41-00510-000				
*14		*41-00511-000				
*15		*41-01484-000				
*17		*41-01483-000				
*18		*41-02391-000				
*23A		*41-00381-002				
*23B		*41-00381-002				
*24		*41-01482-000				
*25		*41-02120-002				
*26		*41-02121-000				
*27	*****William E. D'Anniballe (Heir of the Estate of Robert S. Lewis, deceased) ("Mineral Owner")	*41-02120-000	161 4th Street SE	Brewster	OH	44613
28		41-01432-000				
*31		*41-02120-001				
32		41-01409-000				
*33A		*41-00381-000				
*33B		*41-00381-000				
*35		*41-01430-000				
*36		*41-01431-000				
37A		41-00982-000				
37B		41-00982-000				
*41		*41-00468-000				
*42		*41-00469-000				
*43		*41-01410-000				
*44		*41-01408-000				
*45		*41-01410-001				
Date:		Comment:				
5/21/2021	*Research: Applicant reviewed the title including possible application of the marketable title act and dormant mineral act. Applicant believes that the Mineral Owner may have a potential interest in Tracts 5, 8, 13, 14, 15, 17, 18, 23A, 23B, 24, 25, 26, 27, 31, 33A, 33B, 35, 36, 41, 42, 43, 44 and 45. Lease offers, protection lease offers and quit claim mineral deeds were mailed as appropriate.					
5/21/2021	Mail: Applicant mailed out a letter with lease offer and Land Professional Disclosure Statement to Mineral Owner.					
6/10/2021	Phone Call: Applicant called Mineral Owner at 740-769-xxxx and left a message.					
7/13/2021	Phone Call: Applicant called Mineral Owner at 740-769-xxxx and left a message.					
7/23/2021	Priority Mail: Applicant sent a lease offer to the Mineral Owner via Certified Mail tracking number 7020 1290 0001 3371 7043.					

8/2/2021	Mail: Applicant received offer letter back initialed that the Mineral Owner was not interested in signing a Lease.					
9/14/2021	Applicant has conducted a thorough search for the heirs, successors, and assigns of Robert S. Lewis, deceased, by performing title work, searching court records, reviewing marriage and birth records, death records, searching county auditor tax records, searching records maintained by the United States Postal Service, utilizing electronic resources, etc. For those heirs who remain unleased, Applicant attests that where it was not reasonably possible or practicable to identify their addresses, phone number, or social media accounts, Applicant will provide notice by publication of a hearing scheduled pursuant to R.C. 1509.28.					
10/13/2021	Mail: Applicant sent a Protection Lease packet to the Mineral Owner via Fed Ex with tracking # 8157-3600-6893					
Tract	Owner	Parcel	Address			
*5 *8 *13 *14 *15 *17 *18 *23A *23B *24 *25 *26 *27 28 *31 32 *33A *33B *35 *36 37A 37B *41 *42 *43 *44 *45	*****Annette Marie Moder aka Anna Ramsey aka Annette Marie Ramsey (Heir of the Estate of Robert S. Lewis, deceased) ("Mineral Owner")	*41-01049-000 *41-02390-000 *41-00510-000 *41-00511-000 *41-01484-000 *41-01483-000 *41-02391-000 *41-00381-002 *41-00381-002 *41-01482-000 *41-02120-002 *41-02121-000 *41-02120-000 41-01432-000 *41-02120-001 41-01409-000 *41-00381-000 *41-00381-000 *41-01430-000 *41-01431-000 41-00982-000 41-00982-000 *41-00468-000 *41-00469-000 *41-01410-000 *41-01408-000 *41-01410-001	11843 Carter Grove Lane	Loveland	OH	45140
Date:	Comment:					

5/26/2021	*Research: Applicant reviewed the title including possible application of the marketable title act and dormant mineral act. Applicant believes that the Mineral Owner may have a potential interest in Tracts 5, 8, 13, 14, 15, 17, 18, 23A, 23B, 24, 25, 26, 27, 31, 33A,33B, 35, 36, 41, 42, 43, 44 and 45. Lease offers, protection lease offers and quit claim mineral deeds were mailed as appropriate.		
5/26/2021	Mail: Applicant mailed out a letter with lease offer and Land Professional Disclosure Statement to Mineral Owner.		
6/17/2021	Phone Call Applicant called Mineral Owner at 210-632-xxxx and left a message about signing a Lease.		
7/8/2021	Phone Call Applicant called Mineral Owner at 210-632-xxxx and left a message about signing a Lease.		
7/26/2021	Priority Mail: Applicant sent a lease offer to the Mineral Owner via Certified Mail tracking number 7020 1290 0001 3371 7159.		
8/9/2021	Phone Call: Applicant called Mineral Owner at 210-632-xxxx and left a message about signing a Lease.		
9/14/2021	Applicant has conducted a thorough search for the heirs, successors, and assigns of Robert S. Lewis, deceased, by performing title work, searching court records, reviewing marriage and birth records, death records, searching county auditor tax records, searching records maintained by the United States Postal Service, utilizing electronic resources, etc. For those heirs who remain unleased, Applicant attests that where it was not reasonably possible or practicable to identify their addresses, phone number, or social media accounts, Applicant will provide notice by publication of a hearing scheduled pursuant to R.C. 1509.28.		
Tract	Owner	Parcel	Address

*5 *8 *13 *14 *15 *17 *18 *23A *23B *24 *25 *26 *27 28 *31 32 *33A *33B *35 *36 37A 37B *41 *42 *43 *44 *45	*****Jill M. Fouts, (Heir of the Estate of Robert S. Lewis, deceased) ("Mineral Owner")	*41-01049-000 *41-02390-000 *41-00510-000 *41-00511-000 *41-01484-000 *41-01483-000 *41-02391-000 *41-00381-002 *41-00381-002 *41-01482-000 *41-02120-002 *41-02121-000 *41-02120-000 41-01432-000 *41-02120-001 41-01409-000 *41-00381-000 *41-00381-000 *41-01430-000 *41-01431-000 41-00982-000 41-00982-000 *41-00468-000 *41-00469-000 *41-01410-000 *41-01408-000 *41-01410-001	1800 Barlow Road	Zoarvile	OH	44656
Date:	Comment:					
5/21/2021	*Research: Applicant reviewed the title including possible application of the marketable title act and dormant mineral act. Applicant believes that the Mineral Owner may have a potential interest in Tracts 5, 8, 13, 14, 15, 17, 18, 23A, 23B, 24, 25, 26, 27, 31, 33A, 33B, 35, 36, 41, 42, 43, 44 and 45. Lease offers, protection lease offers and quit claim mineral deeds were mailed as appropriate.					
5/21/2021	Mail: Applicant mailed out a letter with lease offer and Land Professional Disclosure Statement to Mineral Owner.					
6/11/2021	Phone Call: Applicant called listed number of Mineral Owner at 330-995-xxxx and left message.					
6/16/2021	Phone Call: Applicant called listed number of Mineral Owner at 330-995-xxxx and left message.					
7/22/2021	Priority Mail: Applicant sent a lease offer to the Mineral Owner via Certified Mail tracking number 7020 1290 0001 3371 6961.					

8/9/2021	Phone Call: Applicant called listed number of Mineral Owner at 330-995-xxxx it is not a correct number. Applicant could not find a good phone number for Mineral Owner.				
8/11/2021	Research: Applicant used the USPS tracking system to verify that the offer letter was delivered in/at the mailbox of the Mineral Owner.				
8/24/2021	Phone Call: Applicant called Mineral Owner at 330-995-xxxx and left a message.				
9/14/2021	Applicant has conducted a thorough search for the heirs, successors, and assigns of Robert S. Lewis, deceased, by performing title work, searching court records, reviewing marriage and birth records, death records, searching county auditor tax records, searching records maintained by the United States Postal Service, utilizing electronic resources, etc. For those heirs who remain unleased, Applicant attests that where it was not reasonably possible or practicable to identify their addresses, phone number, or social media accounts, Applicant will provide notice by publication of a hearing scheduled pursuant to R.C. 1509.28.				
Tract	Owner	Parcel	Address		
*5	*****The heirs of the Estate of Edith Moore Orr aka Edith M. Moore, deceased, (Heir of the Estate of Robert S. Lewis, deceased) ("Mineral Owner")	*41-01049-000	Undetermined	Undetermined	Undetermined
*8		*41-02390-000			
*13		*41-00510-000			
*14		*41-00511-000			
*15		*41-01484-000			
*17		*41-01483-000			
*18		*41-02391-000			
*23A		*41-00381-002			
*23B		*41-00381-002			
*24		*41-01482-000			
*25		*41-02120-002			
*26		*41-02121-000			
*27		*41-02120-000			
28		41-01432-000			
*31		*41-02120-001			
32		41-01409-000			
*33A		*41-00381-000			
*33B		*41-00381-000			
*35		*41-01430-000			
*36		*41-01431-000			
37A		41-00982-000			
37B		41-00982-000			
*41		*41-00468-000			
*42		*41-00469-000			
*43		*41-01410-000			
*44	*41-01408-000				
*45	*41-01410-001				
Date:	Comment:				

5/21/2021 - 8/10/2021	*Research: Applicant reviewed the title including possible application of the marketable title act and dormant mineral act. Applicant believes that the Mineral Owner may have a potential interest in Tracts 5, 8, 13, 14, 15, 17, 18, 23A, 23B, 24, 25, 26, 27, 31, 33A,33B, 35, 36, 41, 42, 43, 44 and 45. Lease offers, protection lease offers and quit claim mineral deeds were mailed as appropriate.		
5/21/2021 - 8/10/2021	Applicant continues searching the heirs, successors, and assigns of Edith Moore Orr aka Edith M. Moore by performing title work, searching court records, reviewing marriage and birth records, death records, searching county auditor tax records, searching records maintained by the United States Postal Service, utilizing electronic resources, etc. Affiant further attests that where it was not reasonably possible or practicable to identify all of mineral interest owners' identities or addresses, Applicant will provide notice by publication of a hearing scheduled pursuant to R.C. 1509.28		
8/31/2021	Research: Applicant continues searching the heirs, successors, and assigns of Edith Moore Orr aka Edith M. Moore, deceased, by performing title work, searching court records, reviewing marriage and birth records, death records, searching county auditor tax records, searching records maintained by the United States Postal Service, utilizing electronic resources, etc.		
9/1/2021	Applicant further attests that where it was not reasonably possible or practicable to identify all of mineral interest owners' identities, addresses, phone number, or social media accounts. Applicant will provide notice by publication of a hearing scheduled pursuant to R.C. 1509.28		
Tract	Owner	Parcel	Address

*5		*41-01049-000				
*8		*41-02390-000				
*13		*41-00510-000				
*14		*41-00511-000				
*15		*41-01484-000				
*17		*41-01483-000				
*18		*41-02391-000				
*23A		*41-00381-002				
*23B		*41-00381-002				
*24		*41-01482-000				
*25		*41-02120-002				
*26		*41-02121-000				
*27	*****Robert Dale Giles (Heir of the Estate of Robert S. Lewis, deceased) ("Mineral Owner")	*41-02120-000	28 Township Road 281	Steubenville	OH	43952
28		41-01432-000				
*31		*41-02120-001				
32		41-01409-000				
*33A		*41-00381-000				
*33B		*41-00381-000				
*35		*41-01430-000				
*36		*41-01431-000				
37A		41-00982-000				
37B		41-00982-000				
*41		*41-00468-000				
*42		*41-00469-000				
*43		*41-01410-000				
*44		*41-01408-000				
*45		*41-01410-001				
Date:		Comment:				
5/25/2021	*Research: Applicant reviewed the title including possible application of the marketable title act and dormant mineral act. Applicant believes that the Mineral Owner may have a potential interest in Tracts 5, 8, 13, 14, 15, 17, 18, 23A, 23B, 24, 25, 26, 27, 31, 33A, 33B, 35, 36, 41, 42, 43, 44 and 45. Lease offers, protection lease offers and quit claim mineral deeds were mailed as appropriate.					
5/25/2021	Mail: Applicant mailed out a letter with lease offer and Land Professional Disclosure Statement to Mineral Owner.					
6/11/2021	Research: Applicant was unable to find a good phone number for Mineral Owner.					
7/22/2021	Priority Mail: Applicant sent a lease offer to the Mineral Owner via Certified Mail tracking number 7020 1290 0001 3371 6985.					
8/10/2021	Research: Applicant used "online resources" and was unable to find a good phone number for Mineral Owner.					

9/14/2021	Applicant has conducted a thorough search for the heirs, successors, and assigns of Robert S. Lewis, deceased, by performing title work, searching court records, reviewing marriage and birth records, death records, searching county auditor tax records, searching records maintained by the United States Postal Service, utilizing electronic resources, etc. For those heirs who remain unleased, Applicant attests that where it was not reasonably possible or practicable to identify their addresses, phone number, or social media accounts, Applicant will provide notice by publication of a hearing scheduled pursuant to R.C. 1509.28.					
10/13/2021	Mail: Applicant sent a Protection Lease packet to the Mineral Owner via Fed Ex with tracking # 8157-3600-6882.					
Tract	Owner	Parcel	Address			
*5 *8 *13 *14 *15 *17 *18 *23A *23B *24 *25 *26 *27 28 *31 32 *33A *33B *35 *36 37A 37B *41 *42 *43 *44 *45	*****Shari Suzanne Giles-Divita (Heir of the Estate of Robert S. Lewis, deceased) ("Mineral Owner")	*41-01049-000 *41-02390-000 *41-00510-000 *41-00511-000 *41-01484-000 *41-01483-000 *41-02391-000 *41-00381-002 *41-00381-002 *41-01482-000 *41-02120-002 *41-02121-000 *41-02120-000 41-01432-000 *41-02120-001 41-01409-000 *41-00381-000 *41-00381-000 *41-01430-000 *41-01431-000 41-00982-000 41-00982-000 *41-00468-000 *41-00469-000 *41-01410-000 *41-01408-000 *41-01410-001	1528 Sherman St.	Cheswick	PA	15024
Date:	Comment:					

5/25/2021	*Research: Applicant reviewed the title including possible application of the marketable title act and dormant mineral act. Applicant believes that the Mineral Owner may have a potential interest in Tracts 5, 8, 13, 14, 15, 17, 18, 23A, 23B, 24, 25, 26, 27, 31, 33A, 33B, 35, 36, 41, 42, 43, 44 and 45. Lease offers, protection lease offers and quit claim mineral deeds were mailed as appropriate.		
5/25/2021	Mail: Applicant mailed out a letter with lease offer and Land Professional Disclosure Statement to Mineral Owner.		
6/10/2021	Research: Applicant was unable to find a phone number for Mineral Owner.		
6/18/2021	Mail: Applicant received letters as returned mail.		
7/12/2021	Phone Call Applicant called a listed relative for Mineral Owner at 412-751-xxxx an left a voicemail about signing a Lease.		
7/23/2023	Priority Mail: Applicant sent a lease offer to the Mineral Owner via Certified Mail tracking number 7020 1290 0001 3371 7074.		
7/28/2021	Mail: Applicant received offer letter back accepting terms.		
7/28/2021	Mail: Applicant mailed out a Lease to Mineral Owner FedEx with tracking #8157-3600-6390.		
8/9/2021	Phone Call Applicant called Mineral Owner at 412-751-xxxx an left a voicemail about when lease would be returned.		
8/12/2021	Phone Call Applicant called Mineral Owner at 412-751-xxxx an left a voicemail about when lease would be returned.		
8/18/2021	Phone Call Applicant called Mineral Owner at 412-751-xxxx an left a voicemail about when lease would be returned.		
8/23/2021	Phone Call Applicant called Mineral Owner at 412-751-xxxx an left a voicemail about when lease would be returned.		
9/14/2021	Applicant has conducted a thorough search for the heirs, successors, and assigns of Robert S. Lewis, deceased, by performing title work, searching court records, reviewing marriage and birth records, death records, searching county auditor tax records, searching records maintained by the United States Postal Service, utilizing electronic resources, etc. For those heirs who remain unleased, Applicant attests that where it was not reasonably possible or practicable to identify their addresses, phone number, or social media accounts, Applicant will provide notice by publication of a hearing scheduled pursuant to R.C. 1509.28.		
Tract	Owner	Parcel	Address

*5		*41-01049-000				
*8		*41-02390-000				
*13		*41-00510-000				
*14		*41-00511-000				
*15		*41-01484-000				
*17		*41-01483-000				
*18		*41-02391-000				
*23A		*41-00381-002				
*23B		*41-00381-002				
*24		*41-01482-000				
*25		*41-02120-002				
*26		*41-02121-000				
*27	*****John Dale Kiaski (Heir of the Estate of Robert S. Lewis, deceased) ("Mineral Owner")	*41-02120-000	6008 Kin Loch Court NW	Massillon	OH	44646
28		41-01432-000				
*31		*41-02120-001				
32		41-01409-000				
*33A		*41-00381-000				
*33B		*41-00381-000				
*35		*41-01430-000				
*36		*41-01431-000				
37A		41-00982-000				
37B		41-00982-000				
*41		*41-00468-000				
*42		*41-00469-000				
*43		*41-01410-000				
*44		*41-01408-000				
*45		*41-01410-001				
Date:		Comment:				
5/26/2021	*Research: Applicant reviewed the title including possible application of the marketable title act and dormant mineral act. Applicant believes that the Mineral Owner may have a potential interest in Tracts 5, 8, 13, 14, 15, 17, 18, 23A, 23B, 24, 25, 26, 27, 31, 33A, 33B, 35, 36, 41, 42, 43, 44 and 45. Lease offers, protection lease offers and quit claim mineral deeds were mailed as appropriate.					
5/26/2021	Mail: Applicant mailed out a letter with lease offer and Land Professional Disclosure Statement to Mineral Owner.					
6/9/2021	Research: Applicant was unable to find a good phone number for Mineral Owner.					
8/10/2021	Mail: Applicant mailed out a letter with lease offer and Land Professional Disclosure Statement to Mineral Owner.					
9/1/2021	Applicant sent Mineral Owner a lease offer via Certified Mailing with tracking number 7019-1640-0001-9994-3924.					

9/14/2021	Applicant has conducted a thorough search for the heirs, successors, and assigns of Robert S. Lewis, deceased, by performing title work, searching court records, reviewing marriage and birth records, death records, searching county auditor tax records, searching records maintained by the United States Postal Service, utilizing electronic resources, etc. For those heirs who remain unleased, Applicant attests that where it was not reasonably possible or practicable to identify their addresses, phone number, or social media accounts, Applicant will provide notice by publication of a hearing scheduled pursuant to R.C. 1509.28.					
10/15/2021	Mail: Applicant mailed a Protection Lease to the Mineral Owner via FedEx with tracking # 8162-2010-5183.					
Tract	Owner	Parcel	Address			
*5	*****Diane Matics (Heir of the Estate of Robert S. Lewis, deceased) ("Mineral Owner")	*41-01049-000	1315 Courtland Road	Weirton	WV	26062
*8		*41-02390-000				
*13		*41-00510-000				
*14		*41-00511-000				
*15		*41-01484-000				
*17		*41-01483-000				
*18		*41-02391-000				
*23A		*41-00381-002				
*23B		*41-00381-002				
*24		*41-01482-000				
*25		*41-02120-002				
*26		*41-02121-000				
*27		*41-02120-000				
28		41-01432-000				
*31		*41-02120-001				
32		41-01409-000				
*33A		*41-00381-000				
*33B		*41-00381-000				
*35		*41-01430-000				
*36		*41-01431-000				
37A		41-00982-000				
37B		41-00982-000				
*41		*41-00468-000				
*42		*41-00469-000				
*43		*41-01410-000				
*44	*41-01408-000					
*45	*41-01410-001					
Date:	Comment:					

5/25/2021	*Research: Applicant reviewed the title including possible application of the marketable title act and dormant mineral act. Applicant believes that the Mineral Owner may have a potential interest in Tracts 5, 8, 13, 14, 15, 17, 18, 23A, 23B, 24, 25, 26, 27, 31, 33A, 33B, 35, 36, 41, 42, 43, 44 and 45. Lease offers, protection lease offers and quit claim mineral deeds were mailed as appropriate.		
5/25/2021	Mail: Applicant mailed out a letter with lease offer and Land Professional Disclosure Statement to Mineral Owner.		
6/23/2021	Phone Call: Applicant called several phone numbers for Mineral Owner and was unable to find a good phone number.		
7/1/2021	Mail: Applicant mailed out a letter with lease offer and Land Professional Disclosure Statement to Mineral Owner.		
7/26/2021	Priority Mail: Applicant sent a lease offer to the Mineral Owner via Certified Mail tracking number 7020 1290 0001 3371 7265.		
8/9/2021	Phone Call: Applicant used "online resources" and was unable to find a good phone number.		
8/12/2021	Research: Applicant used the USPS tracking system to verify that the offer letter was delivered to the mailbox of the Mineral Owner.		
9/14/2021	Applicant has conducted a thorough search for the heirs, successors, and assigns of Robert S. Lewis, deceased, by performing title work, searching court records, reviewing marriage and birth records, death records, searching county auditor tax records, searching records maintained by the United States Postal Service, utilizing electronic resources, etc. For those heirs who remain unleased, Applicant attests that where it was not reasonably possible or practicable to identify their addresses, phone number, or social media accounts, Applicant will provide notice by publication of a hearing scheduled pursuant to R.C. 1509.28.		
10/15/2021	Mail: Applicant mailed a Protection Lease to the Mineral Owner via FedEx with tracking # 8162-2010-5172.		
Tract	Owner	Parcel	Address

*5		*41-01049-000				
*8		*41-02390-000				
*13		*41-00510-000				
*14		*41-00511-000				
*15		*41-01484-000				
*17		*41-01483-000				
*18		*41-02391-000				
*23A		*41-00381-002				
*23B		*41-00381-002				
*24		*41-01482-000				
*25		*41-02120-002				
*26		*41-02121-000				
*27	*****Denise Rusiecki (Heir of the Estate of Robert S. Lewis, deceased) ("Mineral Owner")	*41-02120-000	54320 Brackin Road	Bridgeport	Ohio	43912
28		41-01432-000				
*31		*41-02120-001				
32		41-01409-000				
*33A		*41-00381-000				
*33B		*41-00381-000				
*35		*41-01430-000				
*36		*41-01431-000				
37A		41-00982-000				
37B		41-00982-000				
*41		*41-00468-000				
*42		*41-00469-000				
*43		*41-01410-000				
*44		*41-01408-000				
*45		*41-01410-001				
Date:		Comment:				
5/26/2021	*Research: Applicant reviewed the title including possible application of the marketable title act and dormant mineral act. Applicant believes that the Mineral Owner may have a potential interest in Tracts 5, 8, 13, 14, 15, 17, 18, 23A, 23B, 24, 25, 26, 27, 31, 33A, 33B, 35, 36, 41, 42, 43, 44 and 45. Lease offers, protection lease offers and quit claim mineral deeds were mailed as appropriate.					
5/26/2021	Mail: Applicant mailed out a letter with lease offer and Land Professional Disclosure Statement to Mineral Owner.					
6/15/2021	Phone Call: Applicant called Mineral Owner at 740-738-xxxx and could not leave a message.					
6/29/2021	Mail: Applicant received an E-mail from Mineral Owner's Attorney Mr. Regel 740-472-xxxx asking a few questions. Applicant replied back with responses.					
7/26/2021	Priority Mail: Applicant sent a lease offer to the Mineral Owner via Certified Mail tracking number 7020 1290 0001 3371 7180.					

8/10/2021	Phone Call: Applicant called Mineral Owner's attorney Mr. Regel and left a message.					
9/14/2021	Applicant has conducted a thorough search for the heirs, successors, and assigns of Robert S. Lewis, deceased, by performing title work, searching court records, reviewing marriage and birth records, death records, searching county auditor tax records, searching records maintained by the United States Postal Service, utilizing electronic resources, etc. For those heirs who remain unleased, Applicant attests that where it was not reasonably possible or practicable to identify their addresses, phone number, or social media accounts, Applicant will provide notice by publication of a hearing scheduled pursuant to R.C. 1509.28.					
10/15/2021	Mail: Applicant mailed a Protection Lease to the Mineral Owner via FedEx with tracking # 8162-2010-5150.					
Tract	Owner	Parcel	Address			
*5 *8 *13 *14 *15 *17 *18 *23A *23B *24 *25 *26 *27 28 *31 32 *33A *33B *35 *36 37A 37B *41 *42 *43 *44 *45	*****Vanessa L. Moore (Heir of the Estate of Robert S. Lewis, deceased) ("Mineral Owner")	*41-01049-000 *41-02390-000 *41-00510-000 *41-00511-000 *41-01484-000 *41-01483-000 *41-02391-000 *41-00381-002 *41-00381-002 *41-01482-000 *41-02120-002 *41-02121-000 *41-02120-000 41-01432-000 *41-02120-001 41-01409-000 *41-00381-000 *41-00381-000 *41-01430-000 *41-01431-000 41-00982-000 41-00982-000 *41-00468-000 *41-00469-000 *41-01410-000 *41-01408-000 *41-01410-001	2902 Manitou Avenue	Los Angeles	CA	90031
Date:	Comment:					

5/21/2021	*Research: Applicant reviewed the title including possible application of the marketable title act and dormant mineral act. Applicant believes that the Mineral Owner may have a potential interest in Tracts 5, 8, 13, 14, 15, 17, 18, 23A, 23B, 24, 25, 26, 27, 31, 33A,33B, 35, 36, 41, 42, 43, 44 and 45. Lease offers, protection lease offers and quit claim mineral deeds were mailed as appropriate.		
5/21/2021	Mail: Applicant mailed out a letter with lease offer and Land Professional Disclosure Statement to Mineral Owner.		
6/8/2021	Research: Applicant could not find a current address or phone number for Mineral Owner. Letters came back as returned mail that were sent out 5/21/2021.		
8/10/2021	Research: Applicant used "online resources" and could not find Mineral Owner at this address or a phone number.		
9/14/2021	Applicant has conducted a thorough search for the heirs, successors, and assigns of Robert S. Lewis, deceased, by performing title work, searching court records, reviewing marriage and birth records, death records, searching county auditor tax records, searching records maintained by the United States Postal Service, utilizing electronic resources, etc. For those heirs who remain unleased, Applicant attests that where it was not reasonably possible or practicable to identify their addresses, phone number, or social media accounts, Applicant will provide notice by publication of a hearing scheduled pursuant to R.C. 1509.28.		
10/13/2021	Mail: Applicant sent a Protection Lease packet to the Mineral Owner via Fed Ex with tracking # 8032-2736-2798.		
Tract	Owner	Parcel	Address

*5		*41-01049-000				
*8		*41-02390-000				
*13		*41-00510-000				
*14		*41-00511-000				
*15		*41-01484-000				
*17		*41-01483-000				
*18		*41-02391-000				
*23A		*41-00381-002				
*23B		*41-00381-002				
*24		*41-01482-000				
*25		*41-02120-002				
*26		*41-02121-000				
*27	*****Rita Ann Bazley (Heir of the Estate of Robert S. Lewis, deceased) ("Mineral Owner")	*41-02120-000	351 Beebe Avenue	Elyria	OH	44035
28		41-01432-000				
*31		*41-02120-001				
32		41-01409-000				
*33A		*41-00381-000				
*33B		*41-00381-000				
*35		*41-01430-000				
*36		*41-01431-000				
37A		41-00982-000				
37B		41-00982-000				
*41		*41-00468-000				
*42		*41-00469-000				
*43		*41-01410-000				
*44		*41-01408-000				
*45		*41-01410-001				

Date:	Comment:
5/21/2021	*Research: Applicant reviewed the title including possible application of the marketable title act and dormant mineral act. Applicant believes that the Mineral Owner may have a potential interest in Tracts 5, 8, 13, 14, 15, 17, 18, 23A, 23B, 24, 25, 26, 27, 31, 33A,33B, 35, 36, 41, 42, 43, 44 and 45. Lease offers, protection lease offers and quit claim mineral deeds were mailed as appropriate.
5/21/2021	Mail: Applicant mailed out a letter with lease offer and Land Professional Disclosure Statement to Mineral Owner.
6/10/2021	Research: Applicant was unable to find a phone number for Mineral Owner.
7/13/2021	Research: Applicant was unable to find a phone number for Mineral Owner.
7/23/2021	Priority Mail: Applicant sent a lease offer to the Mineral Owner via Certified Mail tracking number 7020 1290 0001 3371 7227.

8/9/2021	Research: Applicant was unable to find a phone number for Mineral Owner.				
9/14/2021	Applicant has conducted a thorough search for the heirs, successors, and assigns of Robert S. Lewis, deceased, by performing title work, searching court records, reviewing marriage and birth records, death records, searching county auditor tax records, searching records maintained by the United States Postal Service, utilizing electronic resources, etc. For those heirs who remain unleased, Applicant attests that where it was not reasonably possible or practicable to identify their addresses, phone number, or social media accounts, Applicant will provide notice by publication of a hearing scheduled pursuant to R.C. 1509.28.				
9/21/2021	Mail: Applicant received the offer letter back in the mail, unable to forward to the Mineral Owner.				
10/15/2021	Mail: Applicant mailed a Protection Lease to the Mineral Owner via FedEx with tracking # 8162-2010-5194.				
Tract	Owner	Parcel	Address		
*5 *8 *13 *14 *15 *17 *18 *23A *23B *24 *25 *26 *27 28 *31 32 *33A *33B *35 *36 37A 37B *41 *42 *43 *44 *45	*****Daniel A. Nutt (Heir of the Estate of Robert S. Lewis, deceased) ("Mineral Owner")	*41-01049-000 *41-02390-000 *41-00510-000 *41-00511-000 *41-01484-000 *41-01483-000 *41-02391-000 *41-00381-002 *41-00381-002 *41-01482-000 *41-02120-002 *41-02121-000 *41-02120-000 41-01432-000 *41-02120-001 41-01409-000 *41-00381-000 *41-00381-000 *41-01430-000 *41-01431-000 41-00982-000 41-00982-000 *41-00468-000 *41-00469-000 *41-01410-000 *41-01408-000 *41-01410-001	4 Bonita Drive, Apt. 1709	Ponte Vedra Beach	FL 32082
Date:	Comment:				

5/26/2021	*Research: Applicant reviewed the title including possible application of the marketable title act and dormant mineral act. Applicant believes that the Mineral Owner may have a potential interest in Tracts 5, 8, 13, 14, 15, 17, 18, 23A, 23B, 24, 25, 26, 27, 31, 33A, 33B, 35, 36, 41, 42, 43, 44 and 45. Lease offers, protection lease offers and quit claim mineral deeds were mailed as appropriate.		
5/26/2021	Mail: Applicant mailed out a letter with lease offer and Land Professional Disclosure Statement to Mineral Owner.		
6/24/2021	Phone Call: Applicant called Mineral Owner at 904-334-xxxx and left a message about signing a Lease.		
7/26/2021	Priority Mail: Applicant sent a lease offer to the Mineral Owner via Certified Mail tracking number 7020 1290 0001 3371 7258.		
8/10/2021	Phone Call: Applicant called Mineral Owner at 904-334-xxxx and left a message about signing a Lease.		
8/12/2021	Research: Applicant used the USPS tracking system to verify that the offer letter was delivered to the mailbox of the Mineral Owner.		
9/14/2021	Applicant has conducted a thorough search for the heirs, successors, and assigns of Robert S. Lewis, deceased, by performing title work, searching court records, reviewing marriage and birth records, death records, searching county auditor tax records, searching records maintained by the United States Postal Service, utilizing electronic resources, etc. For those heirs who remain unleased, Applicant attests that where it was not reasonably possible or practicable to identify their addresses, phone number, or social media accounts, Applicant will provide notice by publication of a hearing scheduled pursuant to R.C. 1509.28.		
10/15/2021	Mail: Applicant mailed a Protection Lease to the Mineral Owner via FedEx with tracking # 8162-2010-5140.		
Tract	Owner	Parcel	Address

*5		*41-01049-000									
*8		*41-02390-000									
*13		*41-00510-000									
*14		*41-00511-000									
*15		*41-01484-000									
*17		*41-01483-000									
*18		*41-02391-000									
*23A		*41-00381-002									
*23B		*41-00381-002									
*24		*41-01482-000									
*25		*41-02120-002									
*26		*41-02121-000									
*27	*****Holly B. Donaldson (Heir of the Estate of Robert S. Lewis, deceased) ("Mineral Owner")	*41-02120-000	215 Caroline Street	Spring	TX	77373					
28		41-01432-000									
*31		*41-02120-001									
32		41-01409-000									
*33A		*41-00381-000									
*33B		*41-00381-000									
*35		*41-01430-000									
*36		*41-01431-000									
37A		41-00982-000									
37B		41-00982-000									
*41		*41-00468-000									
*42		*41-00469-000									
*43		*41-01410-000									
*44		*41-01408-000									
*45		*41-01410-001									
Date:		Comment:									
5/25/2021		*Research: Applicant reviewed the title including possible application of the marketable title act and dormant mineral act. Applicant believes that the Mineral Owner may have a potential interest in Tracts 5, 8, 13, 14, 15, 17, 18, 23A, 23B, 24, 25, 26, 27, 31, 33A, 33B, 35, 36, 41, 42, 43, 44 and 45. Lease offers, protection lease offers and quit claim mineral deeds were mailed as appropriate.									
5/25/2021	Mail: Applicant mailed out a letter with lease offer and Land Professional Disclosure Statement to Mineral Owner.										
6/10/2021	Phone Call: Applicant called Mineral Owner at 832-335-xxxx and left a message.										
7/12/2021	Phone Call: Applicant called Mineral Owner at 712-350-xxxx and was unable to leave a message.										
7/22/2021	Priority Mail: Applicant sent a lease offer to the Mineral Owner via Certified Mail tracking number 7020 1290 0001 3371 5094.										

8/12/2021	Phone Call: Applicant called Mineral Owner at 832-335-xxxx and left a message.				
8/12/2021	Research: Applicant used the USPS tracking system to verify that the offer letter was delivered to the mailbox of the Mineral Owner.				
9/14/2021	Applicant has conducted a thorough search for the heirs, successors, and assigns of Robert S. Lewis, deceased, by performing title work, searching court records, reviewing marriage and birth records, death records, searching county auditor tax records, searching records maintained by the United States Postal Service, utilizing electronic resources, etc. For those heirs who remain unleased, Applicant attests that where it was not reasonably possible or practicable to identify their addresses, phone number, or social media accounts, Applicant will provide notice by publication of a hearing scheduled pursuant to R.C. 1509.28				
10/14/2021	Mail: Applicant mailed a Protection Lease to the Mineral Owner via FedEx with tracking # 8162-2010-5210.				
Tract	Owner	Parcel	Address		
*5 *8 *13 *14 *15 *17 *18 *23A *23B *24 *25 *26 *27 28 *31 32 *33A *33B *35 *36 37A 37B *41 *42 *43 *44 *45	*****Lisa Hazelton (Heir of the Estate of Robert S. Lewis, deceased) ("Mineral Owner")	*41-01049-000 *41-02390-000 *41-00510-000 *41-00511-000 *41-01484-000 *41-01483-000 *41-02391-000 *41-00381-002 *41-00381-002 *41-01482-000 *41-02120-002 *41-02121-000 *41-02120-000 41-01432-000 *41-02120-001 41-01409-000 *41-00381-000 *41-00381-000 *41-01430-000 *41-01431-000 41-00982-000 41-00982-000 *41-00468-000 *41-00469-000 *41-01410-000 *41-01408-000 *41-01410-001	4225 Selkirk Avenue	Youngstown	OH 44511
Date:	Comment:				

5/21/2021	*Research: Applicant reviewed the title including possible application of the marketable title act and dormant mineral act. Applicant believes that the Mineral Owner may have a potential interest in Tracts 5, 8, 13, 14, 15, 17, 18, 23A, 23B, 24, 25, 26, 27, 31, 33A,33B, 35, 36, 41, 42, 43, 44 and 45. Lease offers, protection lease offers and quit claim mineral deeds were mailed as appropriate.		
5/21/2021	Mail: Applicant mailed out a letter with lease offer and Land Professional Disclosure Statement to Mineral Owner.		
6/10/2021	Research: Applicant was unable to find a good phone number for Mineral Owner.		
6/13/2021	Mail: Applicant mailed out a letter with lease offer and Land Professional Disclosure Statement to Mineral Owner.		
6/15/2021	Research: Applicant was unable to find Mineral Owner at this address or phone number.		
8/9/2021	Mail: Applicant mailed out a letter with lease offer and Land Professional Disclosure Statement to Mineral Owner.		
9/14/2021	Applicant has conducted a thorough search for the heirs, successors, and assigns of Robert S. Lewis, deceased, by performing title work, searching court records, reviewing marriage and birth records, death records, searching county auditor tax records, searching records maintained by the United States Postal Service, utilizing electronic resources, etc. For those heirs who remain unleased, Applicant attests that where it was not reasonably possible or practicable to identify their addresses, phone number, or social media accounts, Applicant will provide notice by publication of a hearing scheduled pursuant to R.C. 1509.28.		
10/14/2021	Mail: Applicant mailed a Protection Lease to the Mineral Owner via FedEx with tracking # 8162-2010-5242.		
Tract	Owner	Parcel	Address

*5		*41-01049-000				
*8		*41-02390-000				
*13		*41-00510-000				
*14		*41-00511-000				
*15		*41-01484-000				
*17		*41-01483-000				
*18		*41-02391-000				
*23A		*41-00381-002				
*23B		*41-00381-002				
*24		*41-01482-000				
*25		*41-02120-002				
*26		*41-02121-000				
*27	*****Matthew Rutter (Heir of the Estate of Robert S. Lewis, deceased) ("Mineral Owner")	*41-02120-000	802 Stacy Xing	Wheeling	WV	26003
28		41-01432-000				
*31		*41-02120-001				
32		41-01409-000				
*33A		*41-00381-000				
*33B		*41-00381-000				
*35		*41-01430-000				
*36		*41-01431-000				
37A		41-00982-000				
37B		41-00982-000				
*41		*41-00468-000				
*42		*41-00469-000				
*43		*41-01410-000				
*44		*41-01408-000				
*45		*41-01410-001				
Date:		Comment:				
5/21/2021	*Research: Applicant reviewed the title including possible application of the marketable title act and dormant mineral act. Applicant believes that the Mineral Owner may have a potential interest in Tracts 5, 8, 13, 14, 15, 17, 18, 23A, 23B, 24, 25, 26, 27, 31, 33A, 33B, 35, 36, 41, 42, 43, 44 and 45. Lease offers, protection lease offers and quit claim mineral deeds were mailed as appropriate.					
5/21/2021	Mail: Applicant mailed out a letter with lease offer and Land Professional Disclosure Statement to Mineral Owner.					
6/3/2021	Mail: Applicant mailed out a letter with lease offer and Land Professional Disclosure Statement to Mineral Owner.					
6/4/2021	Mail: Applicant mailed out a letter with lease offer and Land Professional Disclosure Statement to Mineral Owner.					
6/15/2021	Research: Applicant could not find a good phone number for Mineral Owner.					

6/18/2021	Mail: Applicant received returned mail with lease offer and Land Professional Disclosure Statement at Mineral Owner.		
6/18/2021	Mail: Applicant mailed out a letter with lease offer and Land Professional Disclosure Statement to Mineral Owner' and was unable to find a good phone number.		
7/6/2021	Mail: Applicant mailed out a letter with lease offer and Land Professional Disclosure Statement to Mineral Owner' and was unable to find a good phone number.		
7/6/2021	Mail: Applicant mailed out a letter with lease offer and Land Professional Disclosure Statement to Mineral Owner.		
7/8/2021	Mail: Applicant received returned mail with lease offer and Land Professional Disclosure Statement at Mineral Owner.		
7/26/2021	Priority Mail: Applicant sent a lease offer to the Mineral Owner via Certified Mail tracking number 7020 1290 0001 3371 7197.		
8/9/2021	Research: Applicant used "online resources" and could not find a good phone number for Mineral Owner.		
8/11/2021	Research: Applicant used the USPS tracking system to verify that the offer letter was delivered in/at the mailbox of the Mineral Owner.		
9/14/2021	Applicant has conducted a thorough search for the heirs, successors, and assigns of Robert S. Lewis, deceased, by performing title work, searching court records, reviewing marriage and birth records, death records, searching county auditor tax records, searching records maintained by the United States Postal Service, utilizing electronic resources, etc. For those heirs who remain unleased, Applicant attests that where it was not reasonably possible or practicable to identify their addresses, phone number, or social media accounts, Applicant will provide notice by publication of a hearing scheduled pursuant to R.C. 1509.28.		
10/13/2021	Mail: Applicant sent a Protection lease packet to the Mineral Owner via Fed Ex with tracking # 8132-2736-2787.		
Tract	Owner	Parcel	Address

*5 *8 *13 *14 *15 *17 *18 *23A *23B *24 *25 *26 *27 28 *31 32 *33A *33B *35 *36 37A 37B *41 *42 *43 *44 *45	*****George G. Marchbank (Heir of the Estate of Robert S. Lewis, deceased) ("Mineral Owner")	*41-01049-000 *41-02390-000 *41-00510-000 *41-00511-000 *41-01484-000 *41-01483-000 *41-02391-000 *41-00381-002 *41-00381-002 *41-01482-000 *41-02120-002 *41-02121-000 *41-02120-000 41-01432-000 *41-02120-001 41-01409-000 *41-00381-000 *41-00381-000 *41-01430-000 *41-01431-000 41-00982-000 41-00982-000 *41-00468-000 *41-00469-000 *41-01410-000 *41-01408-000 *41-01410-001	5439 Tyro Street NE	Canton	OH	44721
Date:	Comment:					
5/25/2021	*Research: Applicant reviewed the title including possible application of the marketable title act and dormant mineral act. Applicant believes that the Mineral Owner may have a potential interest in Tracts 5, 8, 13, 14, 15, 17, 18, 23A, 23B, 24, 25, 26, 27, 31, 33A, 33B, 35, 36, 41, 42, 43, 44 and 45. Lease offers, protection lease offers and quit claim mineral deeds were mailed as appropriate.					
5/25/2021	Mail: Applicant mailed out a letter with lease offer and Land Professional Disclosure Statement to Mineral Owner.					
6/23/2021	Phone Call: Applicant called Mineral Owner at 330-877-xxxx and was unable to leave a voicemail about signing a Lease.					
7/12/2021	Phone Call: Applicant called Mineral Owner at 330-877-xxxx and was able to explain a Lease. Mineral Owner is undecided and will make a decision and get back to Applicant.					
7/26/2021	Priority Mail: Applicant sent a lease offer to the Mineral Owner via Certified Mail tracking number 7020 1290 0001 3371 7135.					

8/9/2021	Phone Call: Applicant called Mineral Owner at 330-877-xxxx and was unable to leave a voicemail about signing a Lease.		
8/12/2021	Research: Applicant used the USPS tracking system to verify that the offer letter was delivered to the mailbox of the Mineral Owner.		
8/14/2021	Mail: Applicant received offer letter from Mineral Owner accepting the terms.		
8/30/2021	Mail: Applicant sent lease packet to mineral Owner via Fed Ex tracking #8162 2014 3942.		
9/14/2021	Applicant has conducted a thorough search for the heirs, successors, and assigns of Robert S. Lewis, deceased, by performing title work, searching court records, reviewing marriage and birth records, death records, searching county auditor tax records, searching records maintained by the United States Postal Service, utilizing electronic resources, etc. For those heirs who remain unleased, Applicant attests that where it was not reasonably possible or practicable to identify their addresses, phone number, or social media accounts, Applicant will provide notice by publication of a hearing scheduled pursuant to R.C. 1509.28.		
9/15/2021	Phone call: Applicant called Mineral Owner and left a voicemail 330-877-xxxx.		
9/22/2021	Phone call: Applicant called Mineral Owner and left a voicemail 330-877-xxxx.		
10/4/2021	Phone call: Applicant called and left a message asking the Mineral Owner when can the Applicant expect the signed Gulfport Lease to be returned.		
Tract	Owner	Parcel	Address

*5		*41-01049-000									
*8		*41-02390-000									
*13		*41-00510-000									
*14		*41-00511-000									
*15		*41-01484-000									
*17		*41-01483-000									
*18		*41-02391-000									
*23A		*41-00381-002									
*23B		*41-00381-002									
*24		*41-01482-000									
*25		*41-02120-002									
*26		*41-02121-000									
*27	*****Tammy J. Maney (Heir of the Estate of Robert S. Lewis, deceased) ("Mineral Owner")	*41-02120-000	2735 Ivory Road NW	Dellroy	OH	44620					
28		41-01432-000									
*31		*41-02120-001									
32		41-01409-000									
*33A		*41-00381-000									
*33B		*41-00381-000									
*35		*41-01430-000									
*36		*41-01431-000									
37A		41-00982-000									
37B		41-00982-000									
*41		*41-00468-000									
*42		*41-00469-000									
*43		*41-01410-000									
*44		*41-01408-000									
*45		*41-01410-001									
Date:		Comment:									
5/25/2021		*Research: Applicant reviewed the title including possible application of the marketable title act and dormant mineral act. Applicant believes that the Mineral Owner may have a potential interest in Tracts 5, 8, 13, 14, 15, 17, 18, 23A, 23B, 24, 25, 26, 27, 31, 33A,33B, 35, 36, 41, 42, 43, 44 and 45. Lease offers, protection lease offers and quit claim mineral deeds were mailed as appropriate.									
5/25/2021	Mail: Applicant mailed out a letter with lease offer and Land Professional Disclosure Statement to Mineral Owner.										
6/7/2021	Phone Call: Applicant called listed number of Mineral Owner at 330-575-xxxx and left message.										
6/16/2021	Phone Call: Applicant called listed number of Mineral Owner at 330-575-xxxx and left message.										
7/13/2021	Phone Call: Applicant called listed number of Mineral Owner at 330-575-xxxx and left message.										

7/26/2021	Priority Mail: Applicant sent a lease offer to the Mineral Owner via Certified Mail tracking number 7020 1290 0001 3371 7241.		
8/9/2021	Phone Call: Applicant called listed number of Mineral Owner at 330-575-xxxx and left message.		
8/11/2021	Research: Applicant used the USPS tracking system to verify that the offer letter was delivered in/at the mailbox of the Mineral Owner.		
8/23/2021	Mail: Applicant received offer letter back initialed Mineral Owner accepting terms.		
8/25/2021	Mail: Applicant mailed lease packet to Mineral Owner FedEx with tracking # 8132-2736-2949.		
9/8/2021	Phone: Applicant called and left a voicemail asking when Mineral Owner would be sending back lease packet.		
9/14/2021	Applicant has conducted a thorough search for the heirs, successors, and assigns of Robert S. Lewis, deceased, by performing title work, searching court records, reviewing marriage and birth records, death records, searching county auditor tax records, searching records maintained by the United States Postal Service, utilizing electronic resources, etc. For those heirs who remain unleased, Applicant attests that where it was not reasonably possible or practicable to identify their addresses, phone number, or social media accounts, Applicant will provide notice by publication of a hearing scheduled pursuant to R.C. 1509.28.		
9/15/2021	Phone: Applicant called and left a voicemail asking when Mineral Owner would be sending back lease packet.		
9/22/2021	Phone: Applicant called and left a voicemail asking when Mineral Owner would be sending back lease packet.		
10/4/2021	Phone call: Applicant called 330-575-xxx and left a voicemail for the Mineral Owner.		
Tract	Owner	Parcel	Address

*5		*41-01049-000				
*8		*41-02390-000				
*13		*41-00510-000				
*14		*41-00511-000				
*15		*41-01484-000				
*17		*41-01483-000				
*18		*41-02391-000				
*23A		*41-00381-002				
*23B		*41-00381-002				
*24		*41-01482-000				
*25		*41-02120-002				
*26		*41-02121-000				
*27	*****Diana L. Taylor AKA Diana L. Geyer (Heir of the Estate of Robert S. Lewis, deceased) ("Mineral Owner")	*41-02120-000	211 Buffington Road #2	Fairlawn	OH	43333
28		41-01432-000				
*31		*41-02120-001				
32		41-01409-000				
*33A		*41-00381-000				
*33B		*41-00381-000				
*35		*41-01430-000				
*36		*41-01431-000				
37A		41-00982-000				
37B		41-00982-000				
*41		*41-00468-000				
*42		*41-00469-000				
*43		*41-01410-000				
*44		*41-01408-000				
*45		*41-01410-001				
Date		Comment:				
5/25/2021	*Research: Applicant reviewed the title including possible application of the marketable title act and dormant mineral act. Applicant believes that the Mineral Owner may have a potential interest in Tracts 5, 8, 13, 14, 15, 17, 18, 23A, 23B, 24, 25, 26, 27, 31, 33A,33B, 35, 36, 41, 42, 43, 44 and 45. Lease offers, protection lease offers and quit claim mineral deeds were mailed as appropriate.					
5/25/2021	Mail: Applicant mailed out a letter with lease offer and Land Professional Disclosure Statement to Mineral Owner.					
6/11/2021	Phone Call: Applicant called Mineral Owner at 702-771-xxxx and left a message.					
6/25/2021	Mail: Applicant received letters as returned mail. Applicant found another address and sent Lease Offer.					
7/23/2021	Priority Mail: Applicant sent a lease offer to the Mineral Owner via Certified Mail tracking number 7020 1290 0001 3371 7036.					

8/9/2021	Phone Call: Applicant called Mineral Owner at 702-771-xxxx and left a message.					
8/9/2021	Phone Call: Applicant called Mineral Owner at 702-771-xxxx and left a message.					
8/12/2021	Research: Applicant used the USPS tracking system to verify that the offer letter was delivered to the mailbox of the Mineral Owner.					
10/15/2021	Mail: Applicant mailed a Protection Lease to the Mineral Owner via FedEx with tracking # 8162-2010-5161.					
Tract	Owner	Parcel	Address			
*5	*****Dawn Schroeder, Devisee of Lois Young, (Heir of the Estate of Robert S. Lewis, deceased) ("Mineral Owner")	*41-01049-000	1227 Borden Ave. S.W.	Massillon	OH	44647
*8		*41-02390-000				
*13		*41-00510-000				
*14		*41-00511-000				
*15		*41-01484-000				
*17		*41-01483-000				
*18		*41-02391-000				
*23A		*41-00381-002				
*23B		*41-00381-002				
*24		*41-01482-000				
*25		*41-02120-002				
*26		*41-02121-000				
*27		*41-02120-000				
28		41-01432-000				
*31		*41-02120-001				
32		41-01409-000				
*33A		*41-00381-000				
*33B		*41-00381-000				
*35		*41-01430-000				
*36		*41-01431-000				
37A		41-00982-000				
37B	41-00982-000					
*41	*41-00468-000					
*42	*41-00469-000					
*43	*41-01410-000					
*44	*41-01408-000					
*45	*41-01410-001					
Date	Comment:					

5/21/2021 - 8/9/2021	*Research: Applicant reviewed the title including possible application of the marketable title act and dormant mineral act. Applicant believes that the Mineral Owner may have a potential interest in Tracts 5, 8, 13, 14, 15, 17, 18, 23A, 23B, 24, 25, 26, 27, 31, 33A,33B, 35, 36, 41, 42, 43, 44 and 45. Lease offers, protection lease offers and quit claim mineral deeds were mailed as appropriate.		
5/21/2021 - 8/9/2021	Research: Applicant performed title work, reviewed court records, reviewed marriage and birth records, death records, searched county auditor tax records, searched records maintained by the United States Postal Service, and utilized electronic resources.		
8/9/2021	Research: Applicant found Last Will and Testament filed of record in Stark County, OH for Lois Young.		
9/1/2021	Priority Mail: Applicant sent a lease offer to the Mineral Owner via Certified Mail tracking number 7020 1290 0001 3586 5506; delivery confirmed September 4, 2021.		
10/7/2021	Applicant has reviewed the title and has conducted a thorough MTA analysis. Applicant mailed a Protection Lease to the Mineral Owner.		
Tract	Owner	Parcel	Address

*5		*41-01049-000				
*8		*41-02390-000				
*13		*41-00510-000				
*14		*41-00511-000				
*15		*41-01484-000				
*17		*41-01483-000				
*18		*41-02391-000				
*23A		*41-00381-002				
*23B		*41-00381-002				
*24		*41-01482-000				
*25		*41-02120-002				
*26		*41-02121-000				
*27	Jonathan Young, Devisee of Lois Young, (Heir of the Estate of Robert S. Lewis, deceased) ("Mineral Owner")	*41-02120-000	441 Walhonding St. N.E.	Brewster	OH	44613
28		41-01432-000				
*31		*41-02120-001				
32		41-01409-000				
*33A		*41-00381-000				
*33B		*41-00381-000				
*35		*41-01430-000				
*36		*41-01431-000				
37A		41-00982-000				
37B		41-00982-000				
*41		*41-00468-000				
*42		*41-00469-000				
*43		*41-01410-000				
*44		*41-01408-000				
*45		*41-01410-001				

Date	Comment:
5/21/2021 - 8/9/2021	*Research: Applicant reviewed the title including possible application of the marketable title act and dormant mineral act. Applicant believes that the Mineral Owner may have a potential interest in Tracts 5, 8, 13, 14, 15, 17, 18, 23A, 23B, 24, 25, 26, 27, 31, 33A,33B, 35, 36, 41, 42, 43, 44 and 45. Lease offers, protection lease offers and quit claim mineral deeds were mailed as appropriate.
5/21/2021 - 8/9/2021	Research: Applicant performed title work, reviewed court records, reviewed marriage and birth records, death records, searched county auditor tax records, searched records maintained by the United States Postal Service, and utilized electronic resources.
8/9/2021	Research: Applicant found Last Will and Testament filed of record in Stark County, OH for Lois Young.
9/1/2021	Priority Mail: Applicant sent a lease offer to the Mineral Owner via Certified Mail tracking number 7020 1290 0001 3586 5490.

Tract	Owner	Parcel	Address			
2 6 23A 23B 65A 65B 65C 69	Equinor USA Onshore Properties Inc. Attn: Casey Quast, Principal Consultant: Land ("Uncommitted Working Interest Owner")	41-00646-000 41-02164-000 41-00381-002 41-00381-002 41-02200-000 41-02200-000 41-02200-000 41-00718-000	6300 Bridge Point Parkway Suite 100	Austin	TX	78730
Date:	Comment:					
3/25/2021 - 8/30/2021	Research: Applicant performed title work, reviewed court records, searched county auditor tax records, searched records maintained by the United States Postal Service, and utilized electronic resources.					
9/22/2021	Email: Applicant emailed Uncommitted Working Interest Owner well proposals at cquast@xxxxxxx.com.					
10/18/2021	Email - Applicant emailed revised Uncommitted Working Interest Owner well proposals at cquast@xxxxxxx.com.					
11/2/2021	Email - Uncommitted Working Interest Owner elected to participate in wells.					
Tract	Owner	Parcel	Address			
33A 33B	Lawrence J. Deluca and Barbara J. Deluca, husband and wife ("Mineral Owner")	41-00381-000 41-00381-000	10498 State Route 150	Rayland	OH	43943
Date:	Comment:					
3/25/2021 - 8/30/2021	Research: Applicant performed title work, reviewed court records, reviewed marriage and birth records, death records, searched county auditor tax records, searched records maintained by the United States Postal Service, and utilized electronic resources.					
9/21/2021	Phone Call: Applicant called Mineral Owner at 740-391-xxxx and Mineral Owner stated he was interested.					
9/21/2021	Priority Mail: Applicant sent a Lease Offer Letter and State Disclosure Form to Mineral Owner via USPS tracking number 9505516001161264169259.					
9/22/2021	Priority Mail: Applicant received notification that the Lease Offer Letter and State Disclosure Form were delivered to the Mineral Owner.					
10/12/2021	Phone Call: Applicant attempted to call Mineral Owner at 740-859-xxxx and left a detailed message.					
Tract	Owner	Parcel	Address			
33A 33B	Rick A. Deluca, a single man ("Mineral Owner")	41-00381-000 41-00381-000	5042 County Road 15	Rayland	OH	43943
Date:	Comment:					

3/25/2021 - 8/30/2021	Research: Applicant performed title work, reviewed court records, reviewed marriage and birth records, death records, searched county auditor tax records, searched records maintained by the United States Postal Service, and utilized electronic resources.					
9/21/2021	Phone Call: Applicant attempted to call Mineral Owner at 740-632-xxxx and left a detailed message. Mineral Owner called Applicant back and stated they are interested in leasing.					
9/21/2021	Priority Mail: Applicant sent a Lease Offer Letter and State Disclosure Form to Mineral Owner via USPS tracking number 9505516001161264169266.					
9/22/2021	Priority Mail: Applicant received notification that the Lease Offer Letter and State Disclosure Form were delivered to the Mineral Owner.					
10/11/2021	Mail: Mineral Owner returned Lease Offer Letter accepting the terms and conditions.					
10/14/2021	Priority Mail: Applicant sent a Lease Packet to the Mineral Owner via USPS tracking number 9505516001161287171253.					
10/15/2021	Priority Mail: Applicant received notification that the Lease Packet was delivered to the Mineral Owner.					
Tract	Owner	Parcel	Address			
20	AMP IV, LP Attn: Philip Thomas, COO ("Non-Conforming Interest Owner")	41-02611-002	225 Ross St. Suite 301	Pittsburgh	PA	15219
Date:	Comment:					
9/21/2021	Phone Call: Applicant called Non-Conforming Interest Owner at 412-774-xxxx and left a detailed message.					
9/21/2021	Priority Mail: Applicant mailed Non-Conforming Interest Owner a pooling amendment via USPS tracking number 9505516001161264169433.					
9/22/2021	Research: Applicant used the USPS tracking system to verify that the offer letter was delivered in/at the mailbox of the Non-Conforming Interest Owner.					
10/7/2021	Phone Call: Applicant attempted to call Non-Conforming Interest Owner at 412-774-xxxx and left a detailed message.					
Tract	Owner	Parcel	Address			
28 37A 37B	Loretta Torok f/k/a Loretta L. Faldowski and Daniel Torok a/k/a Daniel W. Torok, husband and wife, for their joint lives, remainder to the survivor of them ("Non-Conforming Interest Owner")	41-01432-000 41-00982-000 41-00982-000	6301 County Road 15	Rayland	OH	43943
Date:	Comment:					
9/21/2021	Phone Call: Applicant attempted to call Non-Conforming Interest Owner at 740-338-xxxx and left a detailed message.					
9/21/2021	Priority Mail: Applicant mailed Non-Conforming Interest Owner a pooling amendment via USPS tracking number 9505516001161264169358.					
9/22/2021	Research: Applicant used the USPS tracking system to verify that the offer letter was delivered in/at the mailbox of the Non-Conforming Interest Owner.					

9/22/2021	Phone Call: Non-Conforming Interest Owner called Applicant and had questions about pooling amendment and their lease.					
10/4/2021	Mail: Applicant received signed pooling amendment from Non-Conforming Interest Owner.					
Tract	Owner	Parcel	Address			
31	Robert M. Posgai and Amanda Posgai, husband and wife ("Non-Conforming Interest Owner")	41-02120-001	1736 Chestnut Hill Rd.	Wake Forest	NC	27587
Date:	Comment:					
9/21/2021	Phone Call: Applicant attempted to call Non-Conforming Interest Owner at 919-623-xxxx and left a detailed message.					
9/21/2021	Priority Mail: Applicant mailed Non-Conforming Interest Owner a pooling amendment via USPS tracking number 9505516001161264169327.					
9/23/2021	Research: Applicant used the USPS tracking system to verify that the offer letter was delivered in/at the mailbox of the Non-Conforming Interest Owner.					
9/27/2021	Phone Call: Non-Conforming Interest Owner called Applicant and had questions about pooling amendment.					
10/12/2021	Phone Call: Non-Conforming Interest Owner called Applicant and had additional questions.					
Tract	Owner	Parcel	Address			
35	Lori Nieb, divorced and not remarried ("Non-Conforming Interest Owner")	41-01430-000	652 County Road 14	Rayland	OH	43943
Date:	Comment:					
9/21/2021	Phone Call: Applicant attempted to call Non-Conforming Interest Owner at 740-859-xxxx and got a message that the number has been changed. Researching additional phone numbers.					
9/21/2021	Priority Mail: Applicant mailed Non-Conforming Interest Owner a pooling amendment via USPS tracking number 9505516001161264169341.					
9/22/2021	Research: Applicant used the USPS tracking system to verify that the offer letter was delivered in/at the mailbox of the Non-Conforming Interest Owner.					
10/7/2021	Phone Call: Applicant attempted to call Non-Conforming Interest Owner at 740-859-xxxx and got a message that the number has been changed.					
Tract	Owner	Parcel	Address			
44	Helen Patricia Moffo and Theresa C. Helmbright, for their joint lives, remainder to the survivor of them	41-01408-000	990 County Road 14	Rayland	OH	43943
Date:	Comment:					
8/15/2021	Research: Applicant performed title work, reviewed court records, reviewed marriage and birth records, death records, searched county auditor tax records, searched records maintained by the United States Postal Service, and utilized electronic resources.					
9/21/2021	Priority Mail: Applicant sent a Lease Offer Letter and State Disclosure Form to Mineral Owner via USPS tracking number 7021 0350 0001 2567 8140.					

10/5/2021	Phone Call: Applicant received a call from the Mineral Owner (740) 632-xxxx who has provided the appropriate information in regard to the subject interest. Helen Patricia Moffo died Testate May 10th, 2018. Their attorney is currently in the process of transferring ARTI to the Mineral Owner listed.					
10/21/2021	Lease signed. Once Applicant processed the lease, a supplement will be sent to the Division.					
Tract	Owner	Parcel	Address			
45	Anthony A. Chlon and Ashley J. Chlon, husband and wife, for their joint lives, remainder to the survivor of them ("Mineral Owner")	41-01410-001	980 County Road 14	Rayland	OH	43943
Date:	Comment:					
9/20/2021	Phone Call and Mailing: Applicant placed a call to the listed number for the Mineral Owner (740) 633-xxxx, and spoke to the mother of the Mineral Owner, who provided an updated address and contact phone number of (740) 317-xxxx. The Applicant placed a call to the Mineral Owner's cell (740) 317-xxxx and left a message requesting a return call, and mailed a certified proposal to the current address via USPS tracking No. 7021 0350 0001 2567 8027.					
10/8/2021	Mail and Phone Call: Applicant received the acceptance of the lease proposal and Land Professional Disclosure Statement via USPS. Applicant placed a call to the Mineral Owner to set up a meeting over a lease (740) 310-xxxx, and set an appointment for next week.					
10/14/2021	Lease signed. Once the lease is processed, a supplement will be sent to the Division.					
Tract	Owner	Parcel	Address			
60 61	Ronald N. Milner, deceased and Robin L. Milner, husband and wife ("Non-Conforming Interest Owner")	41-00727-000 41-02757-000	6991 County Road 15	Rayland	OH	43943
Date:	Comment:					
8/20/2021	Online Research: Applicant determined Ronald N. Milner is deceased, located possible valid phone # 740-859-xxxx and left introductory message regarding pooling amendment.					
8/23/2021	Phone Call: Applicant called possible valid phone # 740-859-xxxx and left introductory message regarding pooling amendment.					
8/26/2021	In Person: Applicant met Non-Conforming Interest Owner at residence, explained lease amendment, Non-Conforming Interest Owner is going to speak to attorney, requested applicant check in next week.					
9/7/2021	Phone Call: Applicant spoke with Non-Conforming Interest Owner. Non-Conforming Interest Owner's attorney has requested a copy of the document for review. Applicant generated and submitted a draft of the amendment agreement to the attorney for review.					
10/1/2021	Phone Call: Applicant spoke with attorney for landowner. Applicant was advised that the Mineral Owner is going to execute the lease amendment and the attorney will be back in touch once completed.					

10/27/2021	Certified Mail: Applicant received executed lease amendment and submitted to client via FedEx tracking # 8157-3600-6919					
Tract	Owner	Parcel	Address			
*65C	*****Robin Lee DeLuca, heir of the Estate of Robert E. Large, deceased ("Mineral Owner")	*41-02200-000	Undetermined	Undetermined	Undetermined	Undetermined
Date:	Comment:					
7/1/2021 - 8/31/2021	*Research: Applicant reviewed the title including possible application of the marketable title act and dormant mineral act. Applicant believes that the Mineral Owner may have a potential interest in Tract 65C. Lease offers, protection lease offers and quit claim mineral deeds were mailed as appropriate.					
7/1/2021 - 8/31/2021	Research: Applicant continues searching the heirs, successors, and assigns of Robert E. Large , by performing title work, searching court records, reviewing marriage and birth records, death records, searching county auditor tax records, searching records maintained by the United States Postal Service, utilizing electronic resources, etc.					
9/20/2021	Research: Applicant used various websites (whitepages.com, Spokeo.com , and peoplefinders.com), however, was unable to locate a viable phone contact for the Mineral Owner. Another search on intelius.com has returned no social media accounts to be contacted, no phone records and no name change. Applicant mailed a lease proposal and Land Professional Disclosure Statement form to the Mineral Owner via USPS certified mail, tracking No. 7021 0350 0001 2567 8119.					
10/8/2021	Mail: Applicant received the lease proposal and Land Professional Disclosure Statement as returned mail marked "return to sender unable to forward"					
10/11/2021	Applicant further attests that where it is not reasonably possible or practicable to identify all of mineral interest owners' identities, addresses, phone number, or social media accounts. Applicant will provide notice by publication of a hearing scheduled pursuant to R.C. 1509.28					
Tract	Owner	Parcel	Address			
*65C	*****Robert R. (Russell) Abrahams Jr., heir of the Estate of Robert E. Large, deceased ("Mineral Owner")	*41-02200-000	Undetermined	Undetermined	Undetermined	Undetermined
Date:	Comment:					
7/1/2021 - 8/31/2021	*Research: Applicant reviewed the title including possible application of the marketable title act and dormant mineral act. Applicant believes that the Mineral Owner may have a potential interest in Tract 65C. Lease offers, protection lease offers and quit claim mineral deeds were mailed as appropriate.					
7/1/2021 - 8/31/2021	Research: Applicant continues searching the heirs, successors, and assigns of Robert E. Large , by performing title work, searching court records, reviewing marriage and birth records, death records, searching county auditor tax records, searching records maintained by the United States Postal Service, utilizing electronic resources, etc.					
9/1/2021	Applicant further attests that where it is not reasonably possible or practicable to identify all of mineral interest owners' identities, addresses, phone number, or social media accounts. Applicant will provide notice by publication of a hearing scheduled pursuant to R.C. 1509.28					

Tract	Owner	Parcel	Address			
*65C	*****Brian K. Abrahims, heir of the Estate of Robert E. Large, deceased ("Mineral Owner")	*41-02200-000	Undetermined	Undetermined	Undetermined	Undetermined
Date:	Comment:					
7/1/2021 - 8/31/2021	*Research: Applicant reviewed the title including possible application of the marketable title act and dormant mineral act. Applicant believes that the Mineral Owner may have a potential interest in Tract 65C. Lease offers, protection lease offers and quit claim mineral deeds were mailed as appropriate.					
8/31/2021	Research: Applicant continues searching the heirs, successors, and assigns of Robert E. Large, by performing title work, searching court records, reviewing marriage and birth records, death records, searching county auditor tax records, searching records maintained by the United States Postal Service, utilizing electronic resources, etc.					
9/1/2021	Applicant further attests that where it is not reasonably possible or practicable to identify all of mineral interest owners' identities, addresses, phone number, or social media accounts. Applicant will provide notice by publication of a hearing scheduled pursuant to R.C. 1509.28					
Tract	Owner	Parcel	Address			
*65C	*****Gina L. Large, heir of the Estate of Robert E. Large, deceased ("Mineral Owner")	*41-02200-000	Undetermined	Undetermined	Undetermined	Undetermined
Date:	Comment:					
8/31/2021	*Research: Applicant reviewed the title including possible application of the marketable title act and dormant mineral act. Applicant believes that the Mineral Owner may have a potential interest in Tract 65C. Lease offers, protection lease offers and quit claim mineral deeds were mailed as appropriate.					
8/31/2021	Research: Applicant continues searching the heirs, successors, and assigns of Robert E. Large, by performing title work, searching court records, reviewing marriage and birth records, death records, searching county auditor tax records, searching records maintained by the United States Postal Service, utilizing electronic resources, etc.					
9/1/2021	Applicant further attests that where it was not reasonably possible or practicable to identify all of mineral interest owners' identities, addresses, phone number, or social media accounts. Applicant will provide notice by publication of a hearing scheduled pursuant to R.C. 1509.28					
Tract	Owner	Parcel	Address			
*65C	*****The heirs of the Estate of Ronald D. Large, deceased (heir of the Estate of Robert E. Large, deceased) ("Mineral Owner")	*41-02200-000	Undetermined	Undetermined	Undetermined	Undetermined
Date:	Comment:					

8/31/2021	*Research: Applicant reviewed the title including possible application of the marketable title act and dormant mineral act. Applicant believes that the Mineral Owner may have a potential interest in Tract 65C. Lease offers, protection lease offers and quit claim mineral deeds were mailed as appropriate.					
8/31/2021	Research: Applicant continues searching the heirs, successors, and assigns of Robert E. Large , by performing title work, searching court records, reviewing marriage and birth records, death records, searching county auditor tax records, searching records maintained by the United States Postal Service, utilizing electronic resources, etc.					
9/1/2021	Applicant further attests that where it was not reasonably possible or practicable to identify all of mineral interest owners' identities, addresses, phone number, or social media accounts. Applicant will provide notice by publication of a hearing scheduled pursuant to R.C. 1509.28					
Tract	Owner	Parcel	Address			
83 107 123	Thomas E. Perkowski, Eric Kimble, and Randy Raber, Trustees of the Red Hill Farms Trust dated 12/30/1987 ("Non-Conforming Interest Owner")	41-01185-000 41-00111-000 41-01183-000	20699 Cadiz Rd.	Freeport	OH	73973
Date:	Comment:					
9/21/2021	Phone Call: Applicant attempted to call Non-Conforming Interest Owner at 740-489-xxxx and no answer.					
9/21/2021	Priority Mail: Applicant mailed Non-Conforming Interest Owner a pooling amendment via USPS tracking number 9505516001161264169426.					
9/22/2021	Research: Applicant used the USPS tracking system to verify that the offer letter was delivered in/at the mailbox of the Non-Conforming Interest Owner.					
10/7/2021	Phone Call: Applicant attempted to contact Non-Conforming Interest Owner at 740-489-xxxx and left a detailed message.					
Tract	Owner	Parcel	Address			
89 118	David M. Nemeti and Judith Ann Nemeti, husband and wife, for their joint lives, remainder to the survivor of them ("Mineral Owner")	41-01265-000 41-02245-000	278 Adams Lane	Rayland	OH	43943
Date:	Comment:					
1/15/2021 - 5/1/2021	Research: Applicant performed title work, reviewed court records, reviewed marriage and birth records, death records, searched county auditor tax records, searched records maintained by the United States Postal Service, and utilized electronic resources.					
5/5/2021	Priority Mail: Applicant mailed a Lease Offer Letter and State Disclosure Form to USPS tracking number 9505516001161125153540.					
5/7/2021	Priority Mail: Applicant received notification the Offer Letter and State Disclosure Form were delivered to the Mineral Owner.					
6/14/2021	Phone Call: Applicant attempted to contact Mineral Owner at 740-859-xxxx but no answer and no ability to leave a message.					
7/13/2021	Mail: Applicant received Lease Offer letter from Mineral Owner, requesting to no longer be contacted regarding leasing.					
Tract	Owner	Parcel	Address			

90 94 505	Edward L. Eugeni and Arlene Eugeni, husband and wife, for their joint lives, remainder to the survivor of them ("Mineral Owner")	41-00923-000 Unknown 43-00786-000	230 Adams Lane	Rayland	OH	43943
Date:	Comment:					
5/28/2021	Mail: Applicant mailed a lease proposal and Land Professional Disclosure Statement form to the Mineral Owner.					
6/3/2021	Phone Call: Applicant placed a call to (304) 280-xxxx where a message was left for the Mineral Owner.					
7/29/2021	Phone Call: Applicant placed a call to (304) 280-xxxx where a message was left for the Mineral Owner.					
9/9/2021	Phone Call: Applicant placed a call to (304) 280-xxxx where a message was left for the Mineral Owner.					
Tract	Owner	Parcel	Address			
91	Joni D. Greene ("Non-Conforming Interest Owner")	41-02790-000	1994 County Road 15	Rayland	OH	43943
Date:	Comment:					
9/21/2021	Phone Call: Applicant attempted to call Non-Conforming Interest Owner at 740-733-xxxx and no answer.					
9/21/2021	Priority Mail: Applicant mailed Non-Conforming Interest Owner a pooling amendment via USPS tracking number 9505516001161264169396.					
9/22/2021	Research: Applicant used the USPS tracking system to verify that the offer letter was delivered in/at the mailbox of the Non-Conforming Interest Owner.					
10/7/2021	Phone Call: Applicant attempted to call Non-Conforming Interest Owner at 740-733-xxxx and there was no answer. Unable to leave a message.					
11/3/2021	Mail - Applicant received signed pooling amendment from Non-Conforming Interest Owner.					
Tract	Owner	Parcel	Address			
95	Janet B. Blizzard (Life Estate) and Lori Rae Bettineschi, Kyle Lynn Wnek, Bradley Joseph Blizzard (Remaindermen) c/o Jack R. Blizzard, Jr. ("Mineral Owner")	41-00122-000	231 Adams Lane	Rayland	OH	43943
Date:	Comment:					
5/14/2021	Mail: Applicant mailed a lease proposal and Land Professional Disclosure Statement form to the Mineral Owner.					
6/3/2021	Phone Call: Applicant placed a call to (740) 974-xxxx where a message was left for the Mineral Owner.					
7/29/2021	Phone Call: Applicant placed a call to (740) 974-xxxx where a message was left for the Mineral Owner. Applicant also located a number for a remainderman (937) 629-xxxx, and placed a call, however, was unable to leave a message					
9/9/2021	Phone Call: Applicant placed a call to (740) 974-xxxx where a message was left for the Mineral Owner.					

Tract	Owner	Parcel	Address			
106	Joseph M. Bodnar & Lu Ann Bodnar, husband & wife ("Non-Conforming Interest Owner")	41-02580-000	220 Market St	Yorkville	OH	43971
Date:	Comment:					
9/21/2021	Phone Call: Applicant attempted to call Non-Conforming Interest Owner at 740-296-xxxx and left a detailed message.					
9/21/2021	Priority Mail: Applicant mailed Non-Conforming Interest Owner a pooling amendment via USPS tracking number 9505516001161264169402.					
9/22/2021	Research: Applicant used the USPS tracking system to verify that the offer letter was delivered in/at the mailbox of the Non-Conforming Interest Owner.					
10/7/2021	Phone Call: Applicant attempted to call Non-Conforming Interest Owner at 740-296-xxxx and left a detailed message.					
Tract	Owner	Parcel	Address			
113 121 122 127 128 129 136 137 139 140 157	Daniel Polverini ("Mineral Owner")	41-00241-000 41-02600-001 41-00241-000 41-00241-000 41-02600-000 41-02601-000 41-00241-000 41-00241-000 41-00241-000 41-00241-000 41-00241-000 42-00043-000	840 Lee Road	Follansbee	WV	26037
Date:	Comment:					
5/17/2021: 9/10/2021	Research and Phone Call: Applicant has verified that the Mineral owner has been admitted to a special care facility. Applicant placed a call to (304) 527-xxxx and spoke to the social officer and financial administrator for the Mineral Owner and was advised that there is no durable Power of Attorney that they have on file. Applicant was also advised that the Mineral Owner is on West Virginia Medicaid and any income he would receive from such a venture would stop his benefits and the self-pay for the facility is \$14,000.00 per month which he can not afford, thereby terminating his residency there, which he greatly needs.					
Tract	Owner	Parcel	Address			
115	Margaret Campbell, and the known and unknown successors, heirs, and assigns of William T. Cucculelli, Sr. ("Mineral Owner")	Unknown	1805 Wisteria Lane	West Chester	PA	19380
Date:	Comment:					

9/8/2021	Research: The "null parcel" covers the driveway to parcel 41-00433-000. Applicant is working with the owners of that parcel to address title issues with the heirs of William T. Cucculelli, Sr prior to leasing.					
9/21/2021	Phone Call: Applicant placed a call to the Surface Owner (740) 424- xxxx and left a detailed message requesting a return call.					
Tract	Owner	Parcel	Address			
115	William T. Cucculelli, Jr., and the known and unknown successors, heirs, and assigns of William T. Cucculelli, Sr. ("Mineral Owner")	Unknown	46 Liberty Ridge Avenue	Powell	OH	43065
Date:	Comment:					
9/8/2021	Research: The "null parcel" covers the driveway to parcel 41-00433-000. Applicant is working with the owners of that parcel to address title issues with the heirs of William T. Cucculelli, Sr prior to leasing.					
9/21/2021	Phone Call: Applicant placed a call to the Surface Owner (740) 424- xxxx and left a detailed message requesting a return call.					
Tract	Owner	Parcel	Address			
132 133 287 362	Wheeling & Lake Erie Railway Company Attn: Larry R. Parsons, Chairman and CEO ("Mineral Owner")	Unknown Unknown Unknown Unknown	100 First Street SE	Brewster	OH	44613
Date:	Comment:					
3/25/2021 - 7/30/2021	Research: Applicant performed title work, reviewed court records, reviewed marriage and birth records, death records, searched county auditor tax records, searched records maintained by the United States Postal Service, and utilized electronic resources.					
6/30/2021 - 9/1/2021	E-mail: Applicant discussed leasing multiple tracts across multiple units in southern Jefferson County. Mineral Owner's initial counteroffer was an increase of more than 100% per acre bonus and 4% royalty.					
9/1/2021	E-mail: Applicant sent a lease offer via e-mail to Mineral Owner in order to include these lands in the larger discussions to lease the Mineral Owner's property in southern Jefferson County, offering to lease at the current offer for the properties mentioned above.					
9/7/2021	E-mail: Mineral Owner responded with counter offer of 50% higher per acre bonus from current offer and 4% royalty increase.					
9/20/2021	E-mail: Applicant responded with a counter offer raising the royalty by 1% and maintaining bonus.					
9/28/2021	E-mail: Mineral Owner responded with counter offer of 50% higher per acre bonus and 1% royalty increase.					
10/13/2021	E-mail: Mineral Owner reached out for an update on counter offer and Applicant responded by maintaining current offer.					

Tract	Owner	Parcel	Address			
138 141 169	Timothy Evans, heir of the Estate of George S. Bigger, deceased ("Mineral Owner")	Unknown 42-00057-000 42-00127-000	Undetermined	Undetermined	Undetermined	Undetermined
Date:	Comment:					
8/31/2021	Research: Applicant continues searching the heirs, successors, and assigns of James R. Evans, by performing title work, searching court records, reviewing marriage and birth records, death records, searching county auditor tax records, searching records maintained by the United States Postal Service, utilizing electronic resources, etc.					
9/1/2021	Applicant further attests that where it was not reasonably possible or practicable to identify all of mineral interest owners' identities, addresses, phone number, or social media accounts. Applicant will provide notice by publication of a hearing scheduled pursuant to R.C. 1509.28					
Tract	Owner	Parcel	Address			
138 141 169	Matthew D. Evans, heir of the Estate of George S. Bigger, deceased ("Mineral Owner")	Unknown 42-00057-000 42-00127-000	4603 West 27th Street	Yuma	AZ	85364
Date:	Comment:					
9/1/2021	Applicant further attests that where it was not reasonably possible or practicable to identify all of mineral interest owners' identities, addresses, phone number, or social media accounts. Applicant will provide notice by publication of a hearing scheduled pursuant to R.C. 1509.28					
9/20/2021	Phone Call: Applicant placed a call to the listed number for the Mineral Owner (740) 246-xxxx and left a message requesting a return call, and mailed a certified proposal to the current address via USPS tracking No. 7021 0350 0001 2567 8041.					
Tract	Owner	Parcel	Address			
*141 145 155 156 158 161 162 163 164 169 171 172 173	*****John M. Sudvary, aka John M. Sudvary, Sr., unmarried ("Mineral Owner")	*42-00057-000 42-00183-000 42-00271-000 42-00052-000 42-00183-000 42-00060-000 42-00059-000 42-00058-000 42-00268-000 42-00127-000 42-00184-000 42-00053-000 42-00270-000	180 Narrows Road	Rayland	OH	43943

Date:	Comment:					
5/17/2021	*Research: Applicant reviewed the title including possible application of the marketable title act and dormant mineral act. Applicant believes that the Mineral Owner may have a potential interest in Tract 141. Lease offers, protection lease offers and quit claim mineral deeds were mailed as appropriate.					
5/17/2021	Mail: Applicant mailed a lease proposal and Land Professional Disclosure Statement form to the Mineral Owner.					
6/1/2021	Mail: Applicant mailed a lease proposal and Land Professional Disclosure Statement form to the Mineral Owner for the additional parcel(s).					
6/18/2021	Phone Call: Applicant placed a call to the Mineral Owner (740) 859-xxxx and left a message requesting a return call.					
7/29/2021	Phone Call: Applicant placed a call to the Mineral Owner (740) 859-xxxx and left a message requesting a return call.					
9/14/2021	Phone Call: Applicant placed a call to the Mineral Owner (740) 859-xxxx and left a message requesting a return call.					
Tract	Owner	Parcel	Address			
142	Donald Mosti ("Mineral Owner")	42-00183-000	245 Eldorado Drive	Steubenville	OH	43953
Date:	Comment:					
5/19/2021	Mail: Applicant mailed a lease proposal and Land Professional Disclosure Statement form to the Mineral Owner.					
8/10/2021	Phone Call: Applicant placed a call to the Mineral owner (740) 264-xxxx, however, was unable to leave a message.					
9/14/2021	Phone Call: Applicant placed a call to the Mineral owner (740) 264-xxxx, however, was unable to leave a message.					
Tract	Owner	Parcel	Address			
144 165	Joshua Pyles ("Mineral Owner")	42-00037-000 42-00036-000	6501 County Road 15	Rayland	OH	43943
Date:	Comment:					
5/21/2021	Mail: Applicant mailed a lease proposal and Land Professional Disclosure Statement form to the Mineral Owner.					
6/3/2021	Phone Call: Applicant placed a call to (740) 310-xxxx where a message was left for the Mineral Owner.					
7/29/2021	Phone Call: Applicant placed a call to (740) 310-xxxx where a message was left for the Mineral Owner.					
9/10/2021	Phone Call: Applicant placed a call to (740) 310-xxxx where a message was left for the Mineral Owner.					
Tract	Owner	Parcel	Address			
159 160	Scott B. Hudson, Heir of Patricia Roberts ("Mineral Owner")	42-00225-000 42-00112-000	238 William Street	Yorkville	OH	43971
Date:	Comment:					

5/19/2021	Mail: Applicant mailed a lease proposal and Land Professional Disclosure Statement form to the Mineral Owner.					
6/18/2021	Research: Lawrence W. (Wilson) Roberts Jr. date of death 6/22/2011 married second wife Patricia A. (Hughes) Taylor in Jefferson County, Ohio in 1984. Patricia A. Roberts date of death 8/5/2016. No records could be found indicating a probate was filed for either. The tax roll indicates that the taxes have gone unpaid since 2018. More research is needed.					
8/20/2021	Research: Applicant spoke to a local resident who is familiar with the family and advised that the couple was a blended family formed by two marriages. Applicant was able to locate an obituary for Patricia A. Hughes Roberts, which states that she was predeceased by Lawrence W. Roberts, however is survived by two sons, Clifford (Karen) Hudson, of Maryland, and Scott (Sheila) Hudson, of Yorkville, OH, a daughter, Laura (Brian) Josey of Murfreesboro, Tenn., and two stepsons, L. Michael Roberts, of Morrisville, N.C. and Robin (Wanda) Roberts Sr., of Augusta, GA. Applicant placed a call to son Scott Hudson (740) 310-xxxx, however, was unable to leave a message. Applicant also made a home visit to the residence on William Street and left a door placard and business card.					
8/24/2021	Phone Call: Applicant placed a call to the Mineral Owner (740) 317-xxxx as well as (740) 859-xxxx and left a message on both lines.					
9/10/2021	Phone Call: Applicant placed a call to the Mineral Owner (740) 317-xxxx, and was unable to leave a message. Applicant placed a call to the home phone as well as (740) 859-xxxx, which has now been disconnected.					
Tract	Owner	Parcel	Address			
159 160	Clifford L. Hudson Jr., and Karen Hudson, husband and wife, Heir of Patricia Roberts ("Mineral Owner")	42-00225-000 42-00112-000	844 Luthhardt Road	Middle River	MD	21220
Date:	Comment:					
8/20/2021	Research: Applicant spoke to a local resident who is familiar with the family and advised that the couple was a blended family formed by two marriages. Applicant was able to locate an obituary for Patricia A. Hughes Roberts, which states that she was predeceased by Lawrence W. Roberts, however is survived by two sons, Clifford (Karen) Hudson, of Maryland, and Scott (Sheila) Hudson, of Yorkville, OH, a daughter, Laura (Brian) Josey of Murfreesboro, Tenn., and two stepsons, L. Michael Roberts, of Morrisville, N.C. and Robin (Wanda) Roberts Sr., of Augusta, GA. Applicant placed a call to son Scott Hudson (740) 310-xxxx, however, was unable to leave a message. Applicant also made a home visit to the residence on William Street and left a door placard and business card.					
8/24/2021	Phone Call: Applicant placed a call to the Mineral Owner (410) 308-xxxx as well as (410) 935-xxxx and left a message on both lines.					
9/10/2021	Phone Call: Applicant placed a call to the Mineral Owner (410) 935-xxxx and spoke at length to verify the heirship and corresponding information. He has asked that a Lease Proposal and additional information be emailed to him in order to speak with the rest of his siblings (clifford.hudson@xxxx).					
Tract	Owner	Parcel	Address			
159 160	Laura L. Roberts, Heir Larry aka Lawrence Roberts Jr. and Patricia Roberts ("Mineral Owner")	42-00225-000 42-00112-000	1911 Saddlebrook Drive	Murfreesboro	TN	37129

Date:	Comment:					
8/20/2021	Research: Applicant spoke to a local resident who is familiar with the family and advised that the couple was a blended family formed by two marriages. Applicant was able to locate an obituary for Patricia A. Hughes Roberts, which states that she was predeceased by Lawrence W. Roberts, however is survived by two sons, Clifford (Karen) Hudson, of Maryland, and Scott (Sheila) Hudson, of Yorkville, OH, a daughter, Laura (Brian) Josey of Murfreesboro, Tenn., and two stepsons, L. Michael Roberts, of Morrisville, N.C. and Robin (Wanda) Roberts Sr., of Augusta, GA. Applicant placed a call to son Scott Hudson (740) 310-xxxx, however, was unable to leave a message. Applicant also made a home visit to the residence on William Street and left a door placard and business card.					
8/24/2021	Phone Call: Applicant placed a call to the Mineral Owner (256) 350-xxxx and left a message.					
9/10/2021	Phone Call: Applicant spoke via phone to a sibling of the Mineral Owner (410) 935-xxxx, who has advised that he will verify the address and phone number for the Mineral Owner as she is currently in the process of relocating.					
Tract	Owner	Parcel	Address			
159 160	Michael Lawrence Roberts, Heir of Larry aka Lawrence Roberts Jr. ("Mineral Owner")	42-00225-000 42-00112-000	5 Par Court	Gransonville	MD	21638
Date:	Comment:					
8/20/2021	Research: Applicant spoke to a local resident who is familiar with the family and advised that the couple was a blended family formed by two marriages. Applicant was able to locate an obituary for Patricia A. Hughes Roberts, which states that she was predeceased by Lawrence W. Roberts, however is survived by two sons, Clifford (Karen) Hudson, of Maryland, and Scott (Sheila) Hudson, of Yorkville, OH, a daughter, Laura (Brian) Josey of Murfreesboro, Tenn., and two stepsons, L. Michael Roberts, of Morrisville, N.C. and Robin (Wanda) Roberts Sr., of Augusta, GA. Applicant placed a call to son Scott Hudson (740) 310-xxxx, however, was unable to leave a message. Applicant also made a home visit to the residence on William Street and left a door placard and business card.					
8/24/2021	Phone Call: Applicant placed a call to the Mineral Owner (919) 388-xxxx as well as (919) 244-xxxx and left a message on both lines.					
9/10/2021	Phone Call: Applicant spoke via phone to a sibling of the Mineral Owner (410) 935-xxxx, who has advised that he will verify the address and phone number for the Mineral Owner as quickly as possible.					
Tract	Owner	Parcel	Address			
159 160	Robin Roberts Sr., Heir of Larry aka Lawrence Roberts Jr. ("Mineral Owner")	42-00225-000 42-00112-000	PO Box 15623	Augusta	GA	30919
Date:	Comment:					

8/20/2021	Research: Applicant spoke to a local resident who is familiar with the family and advised that the couple was a blended family formed by two marriages. Applicant was able to locate an obituary for Patricia A. Hughes Roberts, which states that she was predeceased by Lawrence W. Roberts, however is survived by two sons, Clifford (Karen) Hudson, of Maryland, and Scott (Sheila) Hudson, of Yorkville, OH, a daughter, Laura (Brian) Josey of Murfreesboro, Tenn., and two stepsons, L. Michael Roberts, of Morrisville, N.C. and Robin (Wanda) Roberts Sr., of Augusta, GA. Applicant placed a call to son Scott Hudson (740) 310-xxxx, however, was unable to leave a message. Applicant also made a home visit to the residence on William Street and left a door placard and business card.					
8/24/2021	Phone Call: Applicant placed a call to the Mineral Owner (352) 293-xxxx and left a message.					
9/10/2021	Phone Call: Applicant spoke via phone to a sibling of the Mineral Owner (410) 935-xxxx, who has advised that he will verify the address and phone number for the Mineral Owner as quickly as possible.					
Tract	Owner	Parcel	Address			
168 170 205 206 207	Trevor Sudvary ("Mineral Owner")	42-00240-000 42-00283-000 42-00281-000 42-00280-000 42-00282-000	PO Box 217	Rayland	OH	43943
Date:	Comment:					
5/18/2021	Mail: Applicant mailed a lease proposal and Land Professional Disclosure Statement form to the Mineral Owner.					
6/1/2021	Mail: Applicant mailed a lease proposal and Land Professional Disclosure Statement form to the Mineral Owner.					
6/21/2021	Phone Call: Applicant placed a call to the Mineral Owner (740) 310-xxxx, and left a detailed message requesting a return call.					
9/14/2021	Phone Call: Applicant placed a call to the Mineral Owner (740) 310-xxxx, and left a detailed message requesting a return call.					
Tract	Owner	Parcel	Address			
175 178 179A	Pamela J. Rice, and the known and unknown successors, heirs, or assigns of Roschelle Ann Cox Wade ("Mineral Owner")	Unknown Unknown Unknown	91 Huntington Heights	Rochester	NY	14262
Date:	Comment:					
8/19/2021	Research: Applicant performed title work, reviewed court records, reviewed marriage and birth records, death records, searched county auditor tax records, searched records maintained by the United States Postal Service, and utilized electronic resources.					
8/31/2021	Mail: Applicant sent a lease offer letter to the Mineral Owner with tracking #7019-1640-0001-9994-3931.					
Tract	Owner	Parcel	Address			

175 178 179A	Douglas Edward Zinter, and the known and unknown successors, heirs, or assigns of Roschelle Ann Cox Wade ("Mineral Owner")	Unknown Unknown Unknown	273 Round Pong Lane	Rochester	NY	14262
Date:	Comment:					
8/19/2021	Research: Applicant performed title work, reviewed court records, reviewed marriage and birth records, death records, searched county auditor tax records, searched records maintained by the United States Postal Service, and utilized electronic resources.					
8/31/2021	Mail: Applicant sent a lease offer letter to the Mineral Owner with tracking #7019-1640-0001-9994-3948.					
9/10/2021	Phone Call: Applicant received a call from the Mineral Owner who accepted the lease terms.					
10/10/2021	Mail: Applicant sent a lease packet to the Mineral Owner FedEx with tracking # 8157-3600-6140.					
Tract	Owner	Parcel	Address			
175 178 179A	Nellene Gebhardt Pethtel, and the known and unknown successors, heirs, or assigns of Roschelle Ann Cox Wade ("Mineral Owner")	Unknown Unknown Unknown	PO Box 223	New Haven	WV	25265
Date:	Comment:					
8/19/2021	Research: Applicant performed title work, reviewed court records, reviewed marriage and birth records, death records, searched county auditor tax records, searched records maintained by the United States Postal Service, and utilized electronic resources.					
8/31/2021	Mail: Applicant sent a lease offer letter to the Mineral Owner with tracking #7019-1640-0001-9994-3955.					
9/24/2021	Phone Call: Applicant received a call from the Mineral Owner who accepted lease terms.					
10/11/2021	Mail: Applicant sent a lease packet to the Mineral Owner via FedEx with tracking # 8157-3600-6069.					
Tract	Owner	Parcel	Address			
175 178 179A	Charles Paul Gebhardt, and the known and unknown successors, heirs, or assigns of Roschelle Ann Cox Wade ("Mineral Owner")	Unknown Unknown Unknown	1449 McGraws Run Rd	Valley Grove	WV	26059
Date:	Comment:					
8/31/2021	Research: Applicant performed title work, reviewed court records, reviewed marriage and birth records, death records, searched county auditor tax records, searched records maintained by the United States Postal Service, and utilized electronic resources.					
8/31/2021	Mail: Applicant sent a lease offer letter to the Mineral Owner with tracking #7019-1640-0001-9994-3962.					
9/28/2021	Mail: Applicant received the lease offer letter back in the mail confirming the Mineral Owner accepted terms to sign a lease.					

10/11/2021	Mail: Applicant mailed Lease packet to the Mineral Owner via FedEx with tracking # 8132-2736-2857.					
Tract	Owner	Parcel	Address			
175 178 179A	Sharon Scott, and the known and unknown successors, heirs, or assigns of Roschelle Ann Cox Wade ("Mineral Owner")	Unknown Unknown Unknown	20 Crispen Ct	Wheeling	WV	26003
Date:	Comment:					
8/19/2021	Research: Applicant performed title work, reviewed court records, reviewed marriage and birth records, death records, searched county auditor tax records, searched records maintained by the United States Postal Service, and utilized electronic resources.					
8/31/2021	Mail: Applicant sent a lease offer letter to the Mineral Owner with tracking #7019-1640-0001-9994-3979.					
Tract	Owner	Parcel	Address			
175 178 179A	Kathleen Jo Lutz (Phillip James Lutz), and the known and unknown successors, heirs, or assigns of Roschelle Ann Cox Wade ("Mineral Owner")	Unknown Unknown Unknown	7800 State Route 82 Apt 82	Garrettsville	OH	44231
Date:	Comment:					
8/19/2021	Research: Applicant performed title work, reviewed court records, reviewed marriage and birth records, death records, searched county auditor tax records, searched records maintained by the United States Postal Service, and utilized electronic resources.					
8/31/2021	Mail: Applicant sent a lease offer letter to the Mineral Owner with tracking #7019-1640-0001-9994-3986.					
Tract	Owner	Parcel	Address			
175 178 179A	Kimberly Litman, and the known and unknown successors, heirs, or assigns of Roschelle Ann Cox Wade ("Mineral Owner")	Unknown Unknown Unknown	93 Cove Creek Rd	Valley Grove	WV	26060
Date:	Comment:					
8/19/2021	Research: Applicant performed title work, reviewed court records, reviewed marriage and birth records, death records, searched county auditor tax records, searched records maintained by the United States Postal Service, and utilized electronic resources.					
8/31/2021	Mail: Applicant sent a lease offer letter to the Mineral Owner with tracking #7019-1640-0001-9994-3993.					
Tract	Owner	Parcel	Address			

175 178 179A	Robert Todd Gebhardt, and the known and unknown successors, heirs, or assigns of Roschelle Ann Cox Wade ("Mineral Owner")	Unknown Unknown Unknown	131 Arapahoe Dr	Wheeling	WV	26003
Date:	Comment:					
8/19/2021	Research: Applicant performed title work, reviewed court records, reviewed marriage and birth records, death records, searched county auditor tax records, searched records maintained by the United States Postal Service, and utilized electronic resources.					
8/31/2021	Mail: Applicant sent a lease offer letter to the Mineral Owner with tracking #7019-1640-0001-9994-5049.					
Tract	Owner	Parcel	Address			
175 178 179A	Katherine Daugherty Dawson, and the known and unknown successors, heirs, or assigns of Roschelle Ann Cox Wade ("Mineral Owner")	Unknown Unknown Unknown	Undetermined	Undetermined	Undetermined	Undetermined
Date:	Comment:					
8/19/2021	Research: Applicant performed heirship research for Roschelle Cox Wade to identify her heirs. Reviewed Probate Court records, death, marriage and birth records, searched obituary and newspaper records and utilized online ancestry websites.					
8/19/2021 - 9/15/2021	Research: Applicant performed title work, reviewed court records, reviewed marriage and birth records, death records, searched county auditor tax records, searched records maintained by the United States Postal Service, and utilized electronic resources. Applicant further attests that where it was not reasonably possible or practicable to identify all of mineral interest owners' identities, addresses, phone number, or social media accounts. Applicant will provide notice by publication of a hearing scheduled pursuant to R.C. 1509.28					
Tract	Owner	Parcel	Address			
175 178 179A	Clarence E. Cox, his known and unknown successors, heirs and assigns, heir of Roschelle Cox Wade ("Mineral Owner")	Unknown Unknown Unknown	Undetermined	Undetermined	Undetermined	Undetermined
Date:	Comment:					
8/19/2021	Research: Applicant performed heirship research for Roschelle Cox Wade to identify her heirs. Reviewed Probate Court records, death, marriage and birth records, searched obituary and newspaper records and utilized online ancestry websites.					
8/19/2021 - 9/15/2021	Research: Applicant performed title work, reviewed court records, reviewed marriage and birth records, death records, searched county auditor tax records, searched records maintained by the United States Postal Service, and utilized electronic resources. Applicant further attests that where it was not reasonably possible or practicable to identify all of mineral interest owners' identities, addresses, phone number, or social media accounts. Applicant will provide notice by publication of a hearing scheduled pursuant to R.C. 1509.28					
Tract	Owner	Parcel	Address			

175 178 179A	Ervin Ross Cox, his known and unknown successors, heirs and assigns, heir of Roschelle Cox Wade ("Mineral Owner")	Unknown Unknown Unknown	Undetermined	Undetermined	Undetermined	Undetermined
Date:	Comment:					
8/19/2021	Research: Applicant performed heirship research for Roschelle Cox Wade to identify her heirs. Reviewed Probate Court records, death, marriage and birth records, searched obituary and newspaper records and utilized online ancestry websites.					
8/19/2021 - 9/15/2021	Research: Applicant performed title work, reviewed court records, reviewed marriage and birth records, death records, searched county auditor tax records, searched records maintained by the United States Postal Service, and utilized electronic resources. Applicant further attests that where it was not reasonably possible or practicable to identify all of mineral interest owners' identities, addresses, phone number, or social media accounts. Applicant will provide notice by publication of a hearing scheduled pursuant to R.C. 1509.28					
Tract	Owner	Parcel	Address			
175 178 179A	Catherine Virginia Cox, her known and unknown successors, heirs and assigns, heir of Roschelle Cox Wade ("Mineral Owner")	Unknown Unknown Unknown	Undetermined	Undetermined	Undetermined	Undetermined
Date:	Comment:					
8/19/2021 - 9/15/2021	Research: Applicant performed title work, reviewed court records, reviewed marriage and birth records, death records, searched county auditor tax records, searched records maintained by the United States Postal Service, and utilized electronic resources. Applicant further attests that where it was not reasonably possible or practicable to identify all of mineral interest owners' identities, addresses, phone number, or social media accounts. Applicant will provide notice by publication of a hearing scheduled pursuant to R.C. 1509.28					
Tract	Owner	Parcel	Address			
175 178 179A	Genieva "Mabel" Cox, her known and unknown successors, heirs and assigns, heir of Roschelle Cox Wade ("Mineral Owner")	Unknown Unknown Unknown	Undetermined	Undetermined	Undetermined	Undetermined
Date:	Comment:					
8/19/2021 - 9/15/2021	Research: Applicant performed title work, reviewed court records, reviewed marriage and birth records, death records, searched county auditor tax records, searched records maintained by the United States Postal Service, and utilized electronic resources. Applicant further attests that where it was not reasonably possible or practicable to identify all of mineral interest owners' identities, addresses, phone number, or social media accounts. Applicant will provide notice by publication of a hearing scheduled pursuant to R.C. 1509.28					
Tract	Owner	Parcel	Address			
175 178 179A	Ronald Franklin Braden, his known and unknown successors, heirs and assigns, heir of Roschelle Cox Wade ("Mineral Owner")	Unknown Unknown Unknown	Undetermined	Undetermined	Undetermined	Undetermined

Date:	Comment:					
8/19/2021 - 9/15/2021	Research: Applicant performed title work, reviewed court records, reviewed marriage and birth records, death records, searched county auditor tax records, searched records maintained by the United States Postal Service, and utilized electronic resources. Applicant further attests that where it was not reasonably possible or practicable to identify all of mineral interest owners' identities, addresses, phone number, or social media accounts. Applicant will provide notice by publication of a hearing scheduled pursuant to R.C. 1509.28					
Tract	Owner	Parcel	Address			
175 178 179A	Ilene Mae Daugherty, her known and unknown successors, heirs and assigns, heir of Roschelle Cox Wade ("Mineral Owner")	Unknown Unknown Unknown	Undetermined	Undetermined	Undetermined	Undetermined
Date:	Comment:					
8/19/2021 - 9/15/2021	Research: Applicant performed title work, reviewed court records, reviewed marriage and birth records, death records, searched county auditor tax records, searched records maintained by the United States Postal Service, and utilized electronic resources. Applicant further attests that where it was not reasonably possible or practicable to identify all of mineral interest owners' identities, addresses, phone number, or social media accounts. Applicant will provide notice by publication of a hearing scheduled pursuant to R.C. 1509.28					
Tract	Owner	Parcel	Address			
177	Loretta J. Hunker, Transfer on Death to Brenda L. Staats, Beneficiary ("Mineral Owner")	42-00109-000	200 Narrows Road 198 Narrows Road (Brenda)	Rayland	OH	43943
Date:	Comment:					
5/18/2021	Mail: Applicant mailed a lease proposal and Land Professional Disclosure Statement form to the Mineral Owner as well as the Beneficiary.					
6/7/2021	Phone Call: Applicant placed a call to the Mineral Owner (740) 859-xxxx and left a detailed message requesting a return call.					
Tract	Owner	Parcel	Address			
179B 208 288A 310A	The Wilmay Corporation or its unknown successor(s) in interest ("Mineral Owner")	Unknown 42-00000-000 Unknown Unknown	Undetermined	Undetermined	Undetermined	Undetermined
Date:	Comment:					
9/7/2021 - 9/14/2021	Research: The Ohio Secretary of State's office did not reveal any current contact information for The Wilmay Corporation. The current corporate status remains unknown and there is no information regarding divestment of assets for The Wilmay Corporation. A call to the Ohio Secretary of State's office did not result in any further information.					

9/15/2021	Applicant attests that where it was not reasonably possible or practicable to identify all of mineral interest owners' identities, addresses, phone number, or social media accounts. Applicant will provide notice by publication of a hearing scheduled pursuant to R.C. 1509.28					
Tract	Owner	Parcel	Address			
181	Sidney Tubaugh a/k/a Sydney Tubaugh, single ("Mineral Owner")	42-00158-000	210 Narrows Road	Rayland	OH	43943
Date	Comment:					
5/18/2021	Mail: Applicant mailed a lease proposal and Land Professional Disclosure Statement form to the Mineral Owner.					
6/7/2021	Research and Phone Call: Applicant located a social media profile as well as several web search engines that indicate the Mineral owner also goes by the name Sydney. The Mineral Owner's media page contained a phone contact, to which the Applicant placed a call, however, was unable to leave a message. The Applicant did, however, send a message via social media. The Mineral Owner returned the call and provided an email address to forward the proposal and offer letter (tubaugh.sydney94@xxxx)					
7/13/2021	Email: Applicant sent a follow up email to the Mineral Owner tubaugh.sydney94@xxxx and awaits a response.					
9/10/2021	Email: Applicant sent a follow up email to the Mineral Owner tubaugh.sydney94@xxxx and awaits a response.					
Tract	Owner	Parcel	Address			
183	William L. Brown, Sr. and Elizabeth M. Brown, husband and wife, for their joint lives, remainder to the survivor of them ("Mineral Owner")	42-00093-000	219 Narrows Road	Rayland	OH	43943
Date	Comment:					
5/18/2021	Mail: Applicant mailed a lease proposal and Land Professional Disclosure Statement form to the Mineral Owner.					
6/7/2021	Phone Call: Applicant placed a call to the Mineral Owner (740) 859-xxxx and left a detailed message requesting a return call.					
9/20/2021	Phone Call: Applicant placed a call to the Mineral Owner (740) 859-xxxx and left a detailed message requesting a return call.					
Tract	Owner	Parcel	Address			
188	Christine Singer, a widow ("Non-Conforming Interest Owner")	42-00224-000	38 Sponhaltz Rd	Rayland	OH	43943
Date:	Comment:					
1/26/2021 - 6/1/2021	Research: Applicant performed title work, reviewed court records, reviewed marriage and birth records, death records, searched county auditor tax records, searched records maintained by the United States Postal Service, and utilized electronic resources.					
6/2/2021	Phone Call: Applicant attempted to contact Non-Conforming Interest Owner at 740-859-xxxx and spoke to them about amending the pooling clause in their OGL.					

6/3/2021	Priority Mail: Applicant mailed Non-Conforming Interest Owner a pooling amendment via USPS tracking number 9505516001161154158363.					
6/4/2021	Priority Mail: Applicant received notification the pooling amendment was delivered to the Non-Conforming Interest Owner.					
6/16/2021	Phone Call: Applicant contacted Non-Conforming Interest Owner at 740-859-xxxx and Non-Conforming Interest Owner stated they haven't checked their mail in several days and would check it and call Applicant back if they had any questions.					
Tract	Owner	Parcel	Address			
193	William L. Brown, Sr. and Angie M. Brown, for their joint lives, remainder to the survivor of them ("Mineral Owner")	42-00187-001	219 Narrows Road	Rayland	OH	43943
Date:	Comment:					
5/18/2021	Mail: Applicant mailed a lease proposal and Land Professional Disclosure Statement form to the Mineral Owner.					
6/18/2021	Phone Call: Applicant placed a call to (740) 859-xxxx and left a detailed message requesting a return call.					
7/29/2021	Phone Call: Applicant placed a call to (740) 859-xxxx and left a detailed message requesting a return call.					
9/14/2021	Phone Call: Applicant placed a call to (740) 859-xxxx and left a detailed message requesting a return call.					
Tract	Owner	Parcel	Address			
194	Angie M. Brown ("Mineral Owner")	42-00187-000	219 Narrows Road	Rayland	OH	43943
Date:	Comment:					
5/18/2021	Mail: Applicant mailed a lease proposal and Land Professional Disclosure Statement form to the Mineral Owner.					
6/18/2021	Phone Call: Applicant placed a call to (740) 859-xxxx and left a detailed message requesting a return call.					
7/29/2021	Phone Call: Applicant placed a call to (740) 859-xxxx and left a detailed message requesting a return call.					
9/14/2021	Phone Call: Applicant placed a call to (740) 859-xxxx and left a detailed message requesting a return call.					
Tract	Owner	Parcel	Address			
195 196	Donald Hunker, married ("Mineral Owner")	42-00226-000 42-00227-000	8397 Master Court	Galloway	OH	43119
Date:	Comment:					
5/13/2021	Mail: Applicant mailed a lease proposal and Land Professional Disclosure Statement form to the Mineral Owner.					
7/22/2021	Phone Call: Applicant placed a call to (614) 804-xxxx, and left a detailed message requesting a return call.					

9/20/2021	Phone Call: Applicant placed a call to (614) 804-xxxx, and left a detailed message requesting a return call.					
Tract	Owner	Parcel	Address			
209	Jeffrey L. Edzkowski & Lauren J. Edzkowski, husband and wife, for their joint lives, remainder to the survivor of them ("Mineral Owner")	42-00241-000	149 Church Street	Rayland	OH	43943
Date:	Comment:					
5/13/2021	Mail: Applicant mailed a lease proposal and Land Professional Disclosure Statement form to the Mineral Owner.					
6/21/2021	Phone Call: Applicant placed a call to the Mineral Owner (740) 859-xxxx, and left a detailed message requesting a return call.					
9/15/2021	Phone Call and Mail: Applicant placed a call to the Mineral Owner (740) 317-xxxx, and left a message for the Mineral Owner requesting a return call. Applicant mailed the lease proposal and Land Professional Disclosure Statement form again to the Mineral Owner via USPS certified mail, tracking No. 7020 1290 0001 3586 6176.					
Tract	Owner	Parcel	Address			
211	Marsha G. Brown and the known or unknown heirs, successors, and assigns of Edith Stringer ("Mineral Owner")	42-00066-000	5319 Co. Road 17	Rayland	OH	43943
Date:	Comment:					
8/17/2021	Research: Applicant researched the heirs, successors, and assigns of Edith Stringer, by performing title work, searching court records, reviewing marriage and birth records, death records, searching county auditor tax records, searching records maintained by the United States Postal Service, utilizing electronic resources, etc.					
8/20/2021	Phone Call: Applicant spoke to Mineral Owner at 740-859-xxxx and verified the mailing address for lease offer.					
8/23/2021	Mail: Applicant mailed lease offer to Mineral Owner with tracking info USPS 9505 5111 54621 2354 47503.					
8/30/2021	Research: Applicant used the USPS tracking system to verify and confirm that the lease offer was delivered on August 25th, 2021.					
Tract	Owner	Parcel	Address			
211	Robert L. Tanner, and the known or unknown heirs, successors, and assigns of Edith Stringer ("Mineral Owner")	42-00066-000	Undetermined	Undetermined	Undetermined	Undetermined
Date:	Comment:					
8/1/2021 - 8/31/2021	Research: Applicant researched the heirs, successors, and assigns of Edith Stringer, by performing title work, searching court records, reviewing marriage and birth records, death records, searching county auditor tax records, searching records maintained by the United States Postal Service, utilizing electronic resources, etc.					

8/17/2021	Research - Applicant performed heirship research for Edith Stringer to identify her heirs. Reviewed Probate Court records, death, marriage and birth records, searched obituary and newspaper records and utilized online ancestry websites.					
8/18/2021	Research - Applicant researched phone numbers and addresses for the mineral owner and could not determine any valid contact information.					
9/1/2021	Applicant further attests that where it was not reasonably possible or practicable to identify all of mineral interest owners' identities, addresses, phone number, or social media accounts. Applicant will provide notice by publication of a hearing scheduled pursuant to R.C. 1509.28					
Tract	Owner	Parcel	Address			
211	Delbert W. Tanner, Jr., and the known or unknown heirs, successors, and assigns of Edith Stringer ("Mineral Owner")	42-00066-000	155 S. 11th St.	Weirton	WV	26062
Date:	Comment:					
8/17/2021	Research: Applicant researched the heirs, successors, and assigns of Edith Stringer, by performing title work, searching court records, reviewing marriage and birth records, death records, searching county auditor tax records, searching records maintained by the United States Postal Service, utilizing electronic resources, etc.					
8/18/2021	Research: Applicant researched phone numbers but was unable to find valid phone number listing.					
8/23/2021	Mail: Applicant mailed lease offer to Mineral Owner with tracking info USPS 9505 5111 5462 1235 4474 66.					
8/30/2021	Research: Applicant used the USPS tracking system to verify and confirm that the lease offer was delivered on August 25th, 2021.					
Tract	Owner	Parcel	Address			
211	Leona C. Tanner, and the known or unknown heirs, successors, and assigns of Edith Stringer ("Mineral Owner")	42-00066-000	1413 Morton Ave.	Cambridge	OH	43725
Date:	Comment:					
8/17/2021	Research: Applicant researched the heirs, successors, and assigns of Edith Stringer, by performing title work, searching court records, reviewing marriage and birth records, death records, searching county auditor tax records, searching records maintained by the United States Postal Service, utilizing electronic resources, etc.					
8/19/2021	Phone Call: Applicant called Mineral Owner at 304-780-xxxx and verified the mailing address for sending a lease offer.					
8/23/2021	Mail: Applicant mailed lease offer to Mineral Owner with tracking info USPS 9505 5111 5462 1235 4473 98.					
8/30/2021	Research: Applicant used the USPS tracking system to verify that the lease offer was delivered August 26th, 2021.					
Tract	Owner	Parcel	Address			

211	Belinda (Tanner) Basim, and the known or unknown heirs, successors, and assigns of Edith Stringer ("Mineral Owner")	42-00066-000	318 Terrace Ave.	Steubenville	OH	43952
Date:	Comment:					
8/17/2021	Research: Applicant researched the heirs, successors, and assigns of Edith Stringer, by performing title work, searching court records, reviewing marriage and birth records, death records, searching county auditor tax records, searching records maintained by the United States Postal Service, utilizing electronic resources, etc.					
8/24/2021	Phone Call: Applicant obtained Mineral Owner's phone number from sister Leona and called Mineral Owner at 740-278-xxxx and verified the mailing address for sending a lease offer.					
8/25/2021	Mail: Applicant mailed lease offer to Mineral Owner with tracking info USPS 9505 5111 5462 1238 4487 05.					
8/30/2021	Research: Applicant used the USPS tracking system to verify that the lease offer was delivered August 28th, 2021.					
Tract	Owner	Parcel	Address			
211	Melissa (Tanner) Hashbrouks, and the known or unknown heirs, successors, and assigns of Edith Stringer ("Mineral Owner")	42-00066-000	Undetermined	Undetermined	Undetermined	Undetermined
Date:	Comment:					
8/17/2021	Research: Applicant researched the heirs, successors, and assigns of Edith Stringer, by performing title work, searching court records, reviewing marriage and birth records, death records, searching county auditor tax records, searching records maintained by the United States Postal Service, utilizing electronic resources, etc.					
8/24/2021	Research: Applicant researched addresses and phone numbers including requesting contact information from sister Belinda.					
8/25/2021	Research: Applicant received phone text from daughter of mineral owner who stated that her mother's last name is now Hashbrouks and provided a phone number for her.					
8/25/2021	Phone Call: Applicant called Mineral Owner at 360-926-xxxx and left a message regarding lease offer.					
Tract	Owner	Parcel	Address			
211	Rose Gibbons Tanner, and the known or unknown heirs, successors, and assigns of Edith Stringer ("Mineral Owner")	42-00066-000	383 North St.	Mount Pleasant	OH	43939
Date:	Comment:					
8/17/2021	Research: Applicant continues searching the heirs, successors, and assigns of Edith Stringer by performing title work, searching court records, reviewing marriage and birth records, death records, searching county auditor tax records, searching records maintained by the United States Postal Service, utilizing electronic resources, etc.					
8/23/2021	Mail: Applicant mailed lease offer to Mineral Owner with tracking info USPS 9505 5111 5462 1235 4473 43.					

8/30/2021	Research: Applicant used the USPS tracking system to verify that the lease offer was delivered August 25th, 2021.					
Tract	Owner	Parcel	Address			
211	James Lloyd Tanner, Jr., and the known or unknown heirs, successors, and assigns of Edith Stringer ("Mineral Owner")	42-00066-000	PO Box 44	Mount Pleasant	OH	43939
Date:	Comment:					
8/17/2021	Research: Applicant continues searching the heirs, successors, and assigns of Edith Stringer by performing title work, searching court records, reviewing marriage and birth records, death records, searching county auditor tax records, searching records maintained by the United States Postal Service, utilizing electronic resources, etc.					
8/23/2021	Mail: Applicant mailed lease offer to Mineral Owner with tracking info USPS 9505 5111 5462 1235 4474 11.					
8/30/2021	Research: Applicant used the USPS tracking system to verify that the lease offer was delivered August 25th, 2021.					
Tract	Owner	Parcel	Address			
211	Darcy Jo Coons aka Darcy Kovalaski, and the known or unknown heirs, successors, and assigns of Edith Stringer ("Mineral Owner")	42-00066-000	5050 Redfern Dr.	Indianapolis	IN	46327
Date:	Comment:					
8/17/2021	Research: Applicant continues searching the heirs, successors, and assigns of Edith Stringer by performing title work, searching court records, reviewing marriage and birth records, death records, searching county auditor tax records, searching records maintained by the United States Postal Service, utilizing electronic resources, etc.					
8/23/2021	Mail: Applicant mailed lease offer to Mineral Owner with tracking info USPS 9505 5111 5462 1235 4474 73.					
8/30/2021	Research: Applicant used the USPS tracking system to verify that the lease offer was delivered August 28th, 2021.					
Tract	Owner	Parcel	Address			
211	Angela Tanner aka Angela Anderson, and the known or unknown heirs, successors, and assigns of Edith Stringer ("Mineral Owner")	42-00066-000	5291 County Rd 17	Rayland	OH	43943
Date:	Comment:					
8/17/2021	Research: Applicant continues searching the heirs, successors, and assigns of Edith Stringer by performing title work, searching court records, reviewing marriage and birth records, death records, searching county auditor tax records, searching records maintained by the United States Postal Service, utilizing electronic resources, etc.					
8/23/2021	Mail: Applicant mailed lease offer to Mineral Owner with tracking info USPS 9505 5111 5462 1235 4475 10.					
8/30/2021	Research: Applicant used the USPS tracking system to verify that the lease offer was delivered August 25th, 2021.					

Tract	Owner	Parcel	Address			
211	Howard Walter Thompson, and the known or unknown heirs, successors, and assigns of Edith Stringer ("Mineral Owner")	42-00066-000	Undetermined	Undetermined	Undetermined	Undetermined
Date:	Comment:					
8/17/2021	Research: Applicant performed heirship research for Edith Stringer to identify her heirs. Reviewed Probate Court records, death, marriage and birth records, searched obituary and newspaper records and utilized online ancestry websites.					
8/31/2021	Research: Applicant continues searching the heirs, successors, and assigns of Edith Stringer by performing title work, searching court records, reviewing marriage and birth records, death records, searching county auditor tax records, searching records maintained by the United States Postal Service, utilizing electronic resources, etc.					
9/1/2021	Applicant further attests that where it was not reasonably possible or practicable to identify all of mineral interest owners' identities, addresses, phone number, or social media accounts. Applicant will provide notice by publication of a hearing scheduled pursuant to R.C. 1509.28					
Tract	Owner	Parcel	Address			
211	Melvin Kelsey Thompson, and the known or unknown heirs, successors, and assigns of Edith Stringer ("Mineral Owner")	42-00066-000	Undetermined	Undetermined	Undetermined	Undetermined
Date:	Comment:					
8/17/2021	Research: Applicant performed heirship research for Edith Stringer to identify her heirs. Reviewed Probate Court records, death, marriage and birth records, searched obituary and newspaper records and utilized online ancestry websites.					
8/31/2021	Research: Applicant continues searching the heirs, successors, and assigns of Edith Stringer by performing title work, searching court records, reviewing marriage and birth records, death records, searching county auditor tax records, searching records maintained by the United States Postal Service, utilizing electronic resources, etc.					
9/1/2021	Applicant further attests that where it was not reasonably possible or practicable to identify all of mineral interest owners' identities, addresses, phone number, or social media accounts. Applicant will provide notice by publication of a hearing scheduled pursuant to R.C. 1509.28					
Tract	Owner	Parcel	Address			
211	Estate of Louise Talarovich Thompson, deceased, and the known or unknown heirs, successors, and assigns of Edith Stringer ("Mineral Owner")	42-00066-000	Undetermined	Undetermined	Undetermined	Undetermined
Date:	Comment:					

8/17/2021	Research: Applicant performed heirship research for Edith Stringer to identify her heirs. Reviewed Probate Court records, death, marriage and birth records, searched obituary and newspaper records and utilized online ancestry websites.					
8/31/2021	Research: Applicant continues searching the heirs, successors, and assigns of Edith Stringer by performing title work, searching court records, reviewing marriage and birth records, death records, searching county auditor tax records, searching records maintained by the United States Postal Service, utilizing electronic resources, etc.					
9/1/2021	Applicant further attests that where it was not reasonably possible or practicable to identify all of mineral interest owners' identities, addresses, phone number, or social media accounts. Applicant will provide notice by publication of a hearing scheduled pursuant to R.C. 1509.28					
Tract	Owner	Parcel	Address			
211	Dixie Schlink, and the known or unknown heirs, successors, and assigns of Edith Stringer ("Mineral Owner")	42-00066-000	401 W Giles St.	Knox	IN	46534
Date:	Comment:					
8/17/2021	Research: Applicant continues searching the heirs, successors, and assigns of Edith Stringer by performing title work, searching court records, reviewing marriage and birth records, death records, searching county auditor tax records, searching records maintained by the United States Postal Service, utilizing electronic resources, etc.					
8/23/2021	Mail: Applicant mailed lease offer to Mineral Owner with tracking info USPS 9505 5111 5462 1235 4474 28.					
8/30/2021	Research: Applicant used the USPS tracking system to verify that the lease offer was delivered August 26th, 2021.					
Tract	Owner	Parcel	Address			
211	Harvey Gerald Thompson, Jr., and the known or unknown heirs, successors, and assigns of Edith Stringer ("Mineral Owner")	42-00066-000	Undetermined	Undetermined	Undetermined	Undetermined
Date:	Comment:					
8/17/2021	Research: Applicant performed heirship research for Edith Stringer to identify her heirs. Reviewed Probate Court records, death, marriage and birth records, searched obituary and newspaper records and utilized online ancestry websites.					
8/31/2021	Research: Applicant continues searching the heirs, successors, and assigns of Edith Stringer by performing title work, searching court records, reviewing marriage and birth records, death records, searching county auditor tax records, searching records maintained by the United States Postal Service, utilizing electronic resources, etc.					
9/1/2021	Applicant further attests that where it was not reasonably possible or practicable to identify all of mineral interest owners' identities, addresses, phone number, or social media accounts. Applicant will provide notice by publication of a hearing scheduled pursuant to R.C. 1509.28					
Tract	Owner	Parcel	Address			

211	Donnie Thompson, and the known or unknown heirs, successors, and assigns of Edith Stringer ("Mineral Owner")	42-00066-000	Undetermined	Undetermined	Undetermined	Undetermined
Date:	Comment:					
8/17/2021	Research: Applicant performed heirship research for Edith Stringer to identify her heirs. Reviewed Probate Court records, death, marriage and birth records, searched obituary and newspaper records and utilized online ancestry websites.					
8/31/2021	Research: Applicant continues searching the heirs, successors, and assigns of Edith Stringer by performing title work, searching court records, reviewing marriage and birth records, death records, searching county auditor tax records, searching records maintained by the United States Postal Service, utilizing electronic resources, etc.					
9/1/2021	Applicant further attests that where it was not reasonably possible or practicable to identify all of mineral interest owners' identities, addresses, phone number, or social media accounts. Applicant will provide notice by publication of a hearing scheduled pursuant to R.C. 1509.28					
Tract	Owner	Parcel	Address			
211	Larry Thompson, and the known or unknown heirs, successors, and assigns of Edith Stringer ("Mineral Owner")	42-00066-000	Undetermined	Undetermined	Undetermined	Undetermined
Date:	Comment:					
8/17/2021	Research: Applicant performed heirship research for Edith Stringer to identify her heirs. Reviewed Probate Court records, death, marriage and birth records, searched obituary and newspaper records and utilized online ancestry websites.					
8/31/2021	Research: Applicant continues searching the heirs, successors, and assigns of Edith Stringer by performing title work, searching court records, reviewing marriage and birth records, death records, searching county auditor tax records, searching records maintained by the United States Postal Service, utilizing electronic resources, etc.					
9/1/2021	Applicant further attests that where it was not reasonably possible or practicable to identify all of mineral interest owners' identities, addresses, phone number, or social media accounts. Applicant will provide notice by publication of a hearing scheduled pursuant to R.C. 1509.28					
Tract	Owner	Parcel	Address			
211	Gerald Thompson, and the known or unknown heirs, successors, and assigns of Edith Stringer ("Mineral Owner")	42-00066-000	10616 W 600 N	Rochester	IN	46975
Date:	Comment:					
8/17/2021	Research: Applicant continues searching the heirs, successors, and assigns of Edith Stringer by performing title work, searching court records, reviewing marriage and birth records, death records, searching county auditor tax records, searching records maintained by the United States Postal Service, utilizing electronic resources, etc.					

8/23/2021	Mail: Applicant mailed lease offer to Mineral Owner with tracking info USPS 9505 5111 5462 1235 4474 35.					
8/25/2021	Phone Call: Applicant spoke to mineral owner who accepted the lease offer.					
Tract	Owner	Parcel	Address			
211	Dennis Thompson, and the known or unknown heirs, successors, and assigns of Edith Stringer ("Mineral Owner")	42-00066-000	354 E Lake St.	Knox	IN	46534
Date:	Comment:					
8/17/2021	Research: Applicant continues searching the heirs, successors, and assigns of Edith Stringer by performing title work, searching court records, reviewing marriage and birth records, death records, searching county auditor tax records, searching records maintained by the United States Postal Service, utilizing electronic resources, etc.					
8/23/2021	Mail: Applicant mailed lease offer to Mineral Owner with tracking info USPS 9505 5111 5462 1235 4474 42.					
8/30/2021	Research: Applicant used the USPS tracking system to verify that the lease offer was delivered August 26th, 2021.					
Tract	Owner	Parcel	Address			
211	Wilbur "Joe" Thompson, and the known or unknown heirs, successors, and assigns of Edith Stringer ("Mineral Owner")	42-00066-000	3095 W 625 S	North Judson	IN	46366
Date:	Comment:					
8/17/2021	Research: Applicant continues searching the heirs, successors, and assigns of Edith Stringer by performing title work, searching court records, reviewing marriage and birth records, death records, searching county auditor tax records, searching records maintained by the United States Postal Service, utilizing electronic resources, etc.					
8/23/2021	Mail: Applicant mailed lease offer to Mineral Owner with tracking info USPS 9505 5111 5462 1235 4474 59.					
8/30/2021	Research: Applicant used the USPS tracking system to verify that the lease offer was delivered August 27th, 2021.					
Tract	Owner	Parcel	Address			
211	Harvey Thompson, and the known or unknown heirs, successors, and assigns of Edith Stringer ("Mineral Owner")	42-00066-000	440 E. 200S	Knox	IN	46534
Date:	Comment:					
8/17/2021	Research: Applicant continues searching the heirs, successors, and assigns of Edith Stringer by performing title work, searching court records, reviewing marriage and birth records, death records, searching county auditor tax records, searching records maintained by the United States Postal Service, utilizing electronic resources, etc.					
8/23/2021	Mail: Applicant mailed lease offer to Mineral Owner with tracking info USPS 9505 5111 5462 1235 4474 28.					

8/30/2021	Research: Applicant used the USPS tracking system to verify that the lease offer was delivered August 27th, 2021.					
Tract	Owner	Parcel	Address			
211	Randy Lee Thompson, and the known or unknown heirs, successors, and assigns of Edith Stringer ("Mineral Owner")	42-00066-000	133 Dunewood Dr	Michigan City	IN	46360
Date:	Comment:					
8/17/2021	Research: Applicant continues searching the heirs, successors, and assigns of Edith Stringer by performing title work, searching court records, reviewing marriage and birth records, death records, searching county auditor tax records, searching records maintained by the United States Postal Service, utilizing electronic resources, etc.					
8/23/2021	Mail: Applicant mailed lease offer to Mineral Owner with tracking info USPS 9505 5111 5462 1235 4473 67.					
8/30/2021	Research: Applicant used the USPS tracking system to verify that the lease offer was delivered August 28th, 2021.					
Tract	Owner	Parcel	Address			
211	William G. Thompson, and the known or unknown heirs, successors, and assigns of Edith Stringer ("Mineral Owner")	42-00066-000	89 Smithfield St	Dillonvale	OH	43917
Date:	Comment:					
8/17/2021	Research: Applicant continues searching the heirs, successors, and assigns of Edith Stringer by performing title work, searching court records, reviewing marriage and birth records, death records, searching county auditor tax records, searching records maintained by the United States Postal Service, utilizing electronic resources, etc.					
8/23/2021	Mail: Applicant mailed lease offer to Mineral Owner with tracking info USPS 9505 5111 5462 1235 4473 29.					
8/30/2021	Research: Applicant used the USPS tracking system to verify that the lease offer was delivered August 27th, 2021.					
Tract	Owner	Parcel	Address			
211	Roberta E. Phillips, and the known or unknown heirs, successors, and assigns of Edith Stringer ("Mineral Owner")	42-00066-000	PO Box 478	Smithfield	OH	43948-0478
Date:	Comment:					
8/17/2021	Research: Applicant continues searching the heirs, successors, and assigns of Edith Stringer by performing title work, searching court records, reviewing marriage and birth records, death records, searching county auditor tax records, searching records maintained by the United States Postal Service, utilizing electronic resources, etc.					
8/23/2021	Mail: Applicant mailed lease offer to Mineral Owner with tracking info USPS 9505511154621235447350					
8/27/2021	Mail: Applicant received return of mailed lease offer with tracking info USPS 9505511154621235447350 labeled "Return to Sender: No Such Number: Unable to Forward"					

8/27/2021	Research: Applicant found an alternative address for mineral owner: PO BOX 478, SMITHFIELD, OH 43948-0478					
8/31/2021	Mail: Applicant mailed lease offer to Mineral Owner with tracking info USPS Priority Mail: Tracking # 9505 5111 54631243 3084 13.					
9/6/2021	Research: Applicant used the USPS tracking system to verify that the lease offer was delivered September 3rd, 2021.					
Tract	Owner	Parcel	Address			
211	Michael Rausenberg aka Leo M. Rausenberg, Jr., and the known or unknown heirs, successors, and assigns of Edith Stringer ("Mineral Owner")	42-00066-000	5311 1st St NW	Lakeland	FL	33810
Date:	Comment:					
8/17/2021	Research: Applicant continues searching the heirs, successors, and assigns of Edith Stringer by performing title work, searching court records, reviewing marriage and birth records, death records, searching county auditor tax records, searching records maintained by the United States Postal Service, utilizing electronic resources, etc.					
8/23/2021	Mail: Applicant mailed lease offer to Mineral Owner with tracking info USPS 9505 5111 5462 1235 4473 74.					
8/30/2021	Research: Applicant used the USPS tracking system to verify that the lease offer was delivered August 26th, 2021.					
Tract	Owner	Parcel	Address			
211	Keith Rausenberg, and the known or unknown heirs, successors, and assigns of Edith Stringer ("Mineral Owner")	42-00066-000	53971 National Road	Bridgeport	OH	43912
Date:	Comment:					
8/17/2021	Research: Applicant continues searching the heirs, successors, and assigns of Edith Stringer by performing title work, searching court records, reviewing marriage and birth records, death records, searching county auditor tax records, searching records maintained by the United States Postal Service, utilizing electronic resources, etc.					
8/23/2021	Mail: Applicant mailed lease offer to Mineral Owner with tracking info USPS 9505 5111 5462 1235 4474 97.					
8/30/2021	Research: Applicant used the USPS tracking system to verify that the lease offer was delivered August 26th, 2021.					
Tract	Owner	Parcel	Address			
211	Lora Rausenberg Karkula, and the known or unknown heirs, successors, and assigns of Edith Stringer ("Mineral Owner")	42-00066-000	53972 National Road	Bridgeport	OH	43912
Date:	Comment:					

8/17/2021	Research: Applicant continues searching the heirs, successors, and assigns of Edith Stringer by performing title work, searching court records, reviewing marriage and birth records, death records, searching county auditor tax records, searching records maintained by the United States Postal Service, utilizing electronic resources, etc.					
8/23/2021	Mail: Applicant mailed lease offer to Mineral Owner with tracking info USPS 9505 5111 5462 1235 4474 80.					
8/30/2021	Research: Applicant used the USPS tracking system to verify that the lease offer was delivered August 25th, 2021.					
Tract	Owner	Parcel	Address			
211	Leanna Rausenberg Keener, and the known or unknown heirs, successors, and assigns of Edith Stringer ("Mineral Owner")	42-00066-000	305 State Route 151	Mingo Junction	OH	43938
Date:	Comment:					
8/17/2021	Research: Applicant continues searching the heirs, successors, and assigns of Edith Stringer by performing title work, searching court records, reviewing marriage and birth records, death records, searching county auditor tax records, searching records maintained by the United States Postal Service, utilizing electronic resources, etc.					
8/23/2021	Mail: Applicant mailed lease offer to Mineral Owner with tracking info USPS 9505 5111 5462 1235 4474 04.					
8/30/2021	Research: Applicant used the USPS tracking system to verify that the lease offer was delivered August 25th, 2021.					
Tract	Owner	Parcel	Address			
211	Tamie Rausenberg Nagy, and the known or unknown heirs, successors, and assigns of Edith Stringer ("Mineral Owner")	42-00066-000	3150 County Rd 1 Apt 1	Rayland	OH	43943
Date:	Comment:					
8/17/2021	Research: Applicant continues searching the heirs, successors, and assigns of Edith Stringer by performing title work, searching court records, reviewing marriage and birth records, death records, searching county auditor tax records, searching records maintained by the United States Postal Service, utilizing electronic resources, etc.					
8/23/2021	Mail: Applicant mailed lease offer to Mineral Owner with tracking info USPS 9505 5111 5462 1235 4475 27.					
8/30/2021	Research: Applicant used the USPS tracking system to verify that the lease offer was delivered August 28th, 2021.					
Tract	Owner	Parcel	Address			
211	Lois Rausenberg Funkhouser, and the known or unknown heirs, successors, and assigns of Edith Stringer ("Mineral Owner")	42-00066-000	43797 Belmont Warnock Rd	Belmont	OH	43718
Date:	Comment:					

8/17/2021	Research: Applicant continues searching the heirs, successors, and assigns of Edith Stringer by performing title work, searching court records, reviewing marriage and birth records, death records, searching county auditor tax records, searching records maintained by the United States Postal Service, utilizing electronic resources, etc.					
8/23/2021	Mail: Applicant mailed lease offer to Mineral Owner with tracking info USPS 9505 5111 5462 1235 4473 81.					
8/30/2021	Research: Applicant used the USPS tracking system to verify that the lease offer was delivered August 27th, 2021.					
Tract	Owner	Parcel	Address			
211	Bernard Lee Thompson, and the known or unknown heirs, successors, and assigns of Edith Stringer ("Mineral Owner")	42-00066-000	Undetermined	Undetermined	Undetermined	Undetermined
Date:	Comment:					
8/31/2021	Research: Applicant continues searching the heirs, successors, and assigns of Edith Stringer by performing title work, searching court records, reviewing marriage and birth records, death records, searching county auditor tax records, searching records maintained by the United States Postal Service, utilizing electronic resources, etc.					
9/1/2021	Applicant further attests that where it was not reasonably possible or practicable to identify all of mineral interest owners' identities, addresses, phone number, or social media accounts. Applicant will provide notice by publication of a hearing scheduled pursuant to R.C. 1509.28					
Tract	Owner	Parcel	Address			
211	Mary O'Brien Lawton, and the known and unknown successors, heirs and assigns ("Mineral Owner")	42-00066-000	Undetermined	Undetermined	Undetermined	Undetermined
Date:	Comment:					
8/31/2021	Research: Applicant continues searching the heirs, successors, and assigns of Edith Stringer by performing title work, searching court records, reviewing marriage and birth records, death records, searching county auditor tax records, searching records maintained by the United States Postal Service, utilizing electronic resources, etc.					
9/1/2021	Applicant further attests that where it was not reasonably possible or practicable to identify all of mineral interest owners' identities, addresses, phone number, or social media accounts. Applicant will provide notice by publication of a hearing scheduled pursuant to R.C. 1509.28					
Tract	Owner	Parcel	Address			
211	Floy Stringer, deceased, and the known and unknown successors, heirs and assigns ("Mineral Owner")	42-00066-000	Undetermined	Undetermined	Undetermined	Undetermined
Date:	Comment:					

8/31/2021	Research: Applicant continues searching the heirs, successors, and assigns of Floy Stringer, by performing title work, searching court records, reviewing marriage and birth records, death records, searching county auditor tax records, searching records maintained by the United States Postal Service, utilizing electronic resources, etc.					
9/1/2021	Applicant further attests that where it was not reasonably possible or practicable to identify all of mineral interest owners' identities, addresses, phone number, or social media accounts. Applicant will provide notice by publication of a hearing scheduled pursuant to R.C. 1509.28					
Tract	Owner	Parcel	Address			
211	Lester C. Pelkey, Executor of the Estate of Marie Pelkey, deceased ("Mineral Owner")	42-00066-000	110 High View Place	Wheeling	WV	26003
Date:	Comment:					
8/5/2021	Research: Applicant performed title work, searching court records, reviewing marriage and birth records, death records, searching county auditor tax records, searching records maintained by the United States Postal Service, utilizing electronic resources, etc.					
8/10/2021	Research: Applicant was not able to find a good phone number for Executor of the Marie Pelkey estate by using online resource. Applicant sent out offer letters.					
8/25/2021	Phone call: Applicant spoke with Lester C. Pelkey, Executor 304-604-xxxx and will be using attorney. Mineral Owner's attorney 304-232-xxxx will give applicant a call.					
Tract	Owner	Parcel	Address			
223	Michael W. Hawk ("Mineral Owner")	42-00249-000	157 Main Street	Rayland	OH	43943
Date:	Comment:					
5/18/2021	Mail: Applicant mailed a lease proposal and Land Professional Disclosure Statement form to the Mineral Owner.					
6/21/2021	Phone Call: Applicant placed a call to the Mineral Owner (304) 639-xxxx, and left a detailed message requesting a return call.					
9/20/2021	Phone Call: Applicant placed a call to the Mineral Owner (304) 639-xxxx, and left a detailed message requesting a return call.					
Tract	Owner	Parcel	Address			
228	Brian L. Nemeth ("Mineral Owner")	42-00218-000	121 Church Street	Rayland	OH	43943
Date:	Comment:					
5/13/2021	Mail: Applicant mailed a lease proposal and Land Professional Disclosure Statement form to the Mineral Owner.					
6/21/2021	Phone Call: Applicant placed a call to (740) 859-xxxx, however, was unable to leave a message.					
8/9/2021	Phone Call: Applicant placed a call to (740) 859-xxxx, however, was unable to leave a message.					

9/7/2021	Phone Call: Applicant placed a call to (740) 859-xxxx, however, was unable to leave a message.					
Tract	Owner	Parcel	Address			
229 624	Lawrence L. Burley and Evelyn A. Burley, husband and wife, for their joint lives, remainder to the survivor of them ("Mineral Owner")	42-00206-000 43-00512-000	117 Church Street	Rayland	OH	43943
Date:	Comment:					
5/17/2021	Mail: Applicant mailed a lease proposal and Land Professional Disclosure Statement form to the Mineral Owner.					
7/20/2021	Phone Call: Applicant received a call from the Mineral Owner (740) 317-xxxx who has inquired about possibly leasing parcels in surrounding areas, however, the Mineral Owner is requesting a 200% increase in bonus and a 2% increase in royalty.					
8/30/2021	Phone Call: Applicant attempted to contact Mineral Owner at 740-859-xxxx, but could not leave voicemail.					
11/4/2021	Phone Call: Applicant received a call from attorney Lawrence Piergallini (740) 859-xxxx advising that the Mineral Owner will be represented under their counsel, and requested a lease.					
Tract	Owner	Parcel	Address			
232	Kelli Cornelius ("Mineral Owner")	42-00009-000	16913 NE 22nd Street	Vancouver	WA	98684
Date:	Comment:					
5/17/2021	Mail: Applicant mailed a lease proposal and Land Professional Disclosure Statement form to the Mineral Owner.					
6/3/2021	Phone Call: Applicant placed a call to (360) 859-xxxx where a message was left for the Mineral Owner.					
7/29/2021	Phone Call: Applicant placed a call to (360) 859-xxxx where a message was left for the Mineral Owner.					
9/7/2021	Phone Call: Applicant placed a call to (360) 859-xxxx where a message was left for the Mineral Owner.					
Tract	Owner	Parcel	Address			
233 302	Jason M. Belot ("Mineral Owner")	42-00012-000 42-00356-000	5156 Shoreview Circle NW	Canton	OH	44708
Date:	Comment:					
5/17/2021	Mail: Applicant mailed a lease proposal and Land Professional Disclosure Statement form to the Mineral Owner.					
6/1/2021	Mail: Applicant mailed a lease proposal and Land Professional Disclosure Statement form to the Mineral Owner for the additional parcel.					

6/3/2021	Phone Call: Applicant placed a call to (330) 477-xxxx, however, the number has been disconnected. Applicant used various search engines, but, was unable to locate a viable phone record.					
8/3/2021	Phone Call: Applicant placed a call to (330) 284-xxxx, and left a message.					
9/9/2021	Hand Delivery: Applicant hand delivered a lease packet to the Mineral Owners attorney (Pierglaw@xxxx) for signature.					
9/30/2021	Email: Applicant sent an email to the Mineral Owner's attorney (pierglaw@xxxx) to follow up on the status of the subject lease.					
Tract	Owner	Parcel	Address			
234 235	Peter Sgalla, III ("Mineral Owner")	42-00180-000 42-00179-000	115 Main Street	Rayland	OH	43943
Date:	Comment:					
5/18/2021	Mail: Applicant mailed a lease proposal and Land Professional Disclosure Statement form to the Mineral Owner.					
6/14/2021	In Person Visit: Applicant stopped at the workplace of the Mineral Owner on an unrelated matter and was advised that should the Mineral Owner wish to engage in contact, he would reach out personally.					
Tract	Owner	Parcel	Address			
236	Phyllis Nameth, a widow and not remarried ("Mineral Owner")	42-00091-000	100 Reservoir Road	St. Clairsville	OH	43950
Date:	Comment:					
5/28/2021	Mail: Applicant mailed a lease proposal and Land Professional Disclosure Statement form to the Mineral Owner.					
6/9/2021	Mail: The letter sent to 100 Reservoir Road letter was returned refused.					
8/10/2021	Research and Phone Call: Applicant located an obituary for Michael Nameth * Michael Nameth, age 98, of Rayland, OH, passed on Saturday, December 5, 2020, at Forest Hills Care Center, in St. Clairsville, OH. Michael appears to have died intestate in Belmont County, OH., however, no Affidavit of Transfer was found in Jefferson County, OH. Applicant received a call from (614) 323-xxxx the son, and representative of the Mineral Owner, who asked to be emailed (rwn716@xxxx) a copy of a lease to review in order to make a decision.					
8/17/2021	Email: Applicant exchanged several emails with the Mineral Owner's representative (rwn716@xxxx) in regard to leasing procedures.					
Tract	Owner	Parcel	Address			
238 239	Richard A. Uscio and Andrea J. Uscio, Husband and Wife, for their joint lives, remainder to the survivor of them ("Mineral Owner")	42-00220-000 42-00219-000	125 Main Street	Rayland	OH	43943
Date:	Comment:					

5/18/2021	Mail: Applicant mailed a lease proposal and Land Professional Disclosure Statement form to the Mineral Owner.					
6/21/2021	Phone Call: Applicant placed a call to (740) 827-xxxx, and left a detailed message requesting a return call.					
8/27/2021	Phone Call: Applicant placed a call to (740) 827-xxxx, and left a detailed message requesting a return call.					
Tract	Owner	Parcel	Address			
241 628	Brent Nemeth aka Brent G. Nemeth ("Mineral Owner")	42-00389-000 43-01211-000	PO Box 331 945 County Road 20	Rayland Dillonvale	OH OH	43943 43917
Date:	Comment:					
5/13/2021	Mail: Applicant mailed a lease proposal and Land Professional Disclosure Statement form to the Mineral Owner.					
6/9/2021	Mail and Phone Call: Applicant received the lease proposal form from the Mineral Owner, wherein he states " I signed a lease in this locale within the last couple of years. Please propose those same terms..." Applicant placed a call to (740) 310-xxxx, however, was forced to leave a message.					
8/27/2021	Phone Call: Applicant placed a call to (740) 310-xxxx, and left a detailed message requesting a return call.					
Tract	Owner	Parcel	Address			
247	Ashley N. Lollini, married ("Mineral Owner")	42-00358-000	PO Box 32	Rayland	OH	43943
Date:	Comment:					
8/16/2021	Mail: Applicant mailed a lease proposal and Land Professional Disclosure Statement form to the Mineral Owner.					
9/20/2021	Phone Call: Applicant placed a call to the Mineral Owner (740) 317 -xxxx and was unable to leave a message. Applicant mailed the lease proposal and Land Professional Disclosure Statement to the Mineral Owner again via USPS certified mail, tracking No. 7021 0350 0001 2567 8003.					
9/28/2021	Phone Call: Applicant received a call from the Mineral Owner (740) 317-xxxx who has inquired about the leasing process.					
9/29/2021	Phone Call: Applicant received a call from the Mineral Owner (740) 317-xxxx who has requested to sign a lease.					
10/4/2021	Lease signed. Once Applicant processed the lease, a supplement will be sent to the Division.					
Tract	Owner	Parcel	Address			
248	Phyllis Jean Nidle ("Mineral Owner")	42-00002-000	145 Main Street	Rayland	OH	43943
Date:	Comment:					
5/18/2021	Mail: Applicant mailed a lease proposal and Land Professional Disclosure Statement form to the Mineral Owner.					
6/3/2021	Phone Call: Applicant placed a call to (740) 859-xxxx where a message was left for the Mineral Owner.					

6/9/2021	Mail and Phone Call: Applicant received the lease proposal and Land Professional Disclosure Statement form accepting the terms contained therein. Applicant placed a call to the Mineral Owner (740) 859-xxxx and left a message requesting a return call.					
7/29/2021	Phone Call: Applicant placed a call to the Mineral Owner (740) 457-xxxx, however, was unable to leave a message.					
8/9/2021	Home Visit: Applicant stopped by the residence and was unable to get a response at the door, a door placard with attached contact card was left on the front Door.					
Tract	Owner	Parcel	Address			
249	Edward J. Balthazor and Letitia L. Balthazor, husband and wife, for their joint lives, remainder to the survivor of them ("Mineral Owner")	42-00092-000	1677 Dolezeal Road	Dillonvale	OH	43917
Date:	Comment:					
5/14/2021	Mail: Applicant mailed a lease proposal and Land Professional Disclosure Statement form to the Mineral Owner.					
6/7/2021	Phone Call: Applicant placed a call to the Mineral Owner (740) 769-xxxx and left a detailed message requesting a return call.					
7/28/2021	Phone Call: Applicant received a call from the Mineral Owner (740) 769-xxxx and discussed the process of leasing. The Mineral Owner has agreed to lease, however, needed a few days to set up an in-person meeting.					
8/6/2021	Phone Call: Applicant placed a call to the Mineral Owner (740) 769-xxxx and left a detailed message requesting a return call.					
8/10/2021	Phone Call: Applicant placed a call to the Mineral Owner (740) 769-xxxx and left a detailed message requesting a return call.					
8/17/2021	Phone Call: Applicant placed a call to the Mineral Owner (740) 769-xxxx and left a detailed message requesting a return call.					
Tract	Owner	Parcel	Address			
250 256	Craig A. Harris and Katherine J. Harris, husband and wife, for their joint lives, remainder to the survivor of them ("Mineral Owner")	42-00133-000 42-00083-000	149 Main Street	Rayland	OH	43943
Date:	Comment:					
5/13/2021	Mail: Applicant mailed a lease proposal and Land Professional Disclosure Statement form to the Mineral Owner.					
6/7/2021	Phone Call: Applicant placed a call to the Mineral Owner (740) 859-xxxx who stated that he's received the offer, however, has no interest in signing at the current fair and equitable offer.					
9/20/2021	Phone Call: Applicant placed a call to the Mineral Owner (740) 859-xxxx and left a detailed message requesting a return call.					
Tract	Owner	Parcel	Address			

251	Neeka Properties, LLC Attn: Craig A. Harris ("Mineral Owner")	42-00172-000	149 Main Street	Rayland	OH	43943
Date:	Comment:					
5/18/2021	Mail: Applicant mailed a lease proposal and Land Professional Disclosure Statement form to the Mineral Owner.					
6/18/2021	Phone Call: Applicant placed a call to (740) 859-xxxx and left a detailed message requesting a return call.					
9/20/2021	Phone Call: Applicant placed a call to the Mineral Owner (740) 859 -xxxx and was unable to leave a message. Applicant mailed the lease proposal and Land Professional Disclosure Statement form to the Mineral Owner again via USPS certified mail, tracking No. 7021 0350 0001 2567 8010.					
Tract	Owner	Parcel	Address			
252	Frank M. Lander and Lee Ann Lander, husband and wife, for their joint lives, remainder to the survivor of them ("Mineral Owner")	42-00023-000	PO Box 14	Rayland	OH	43943
Date:	Comment:					
5/14/2021	Mail: Applicant mailed a lease proposal and Land Professional Disclosure Statement form to the Mineral Owner.					
6/3/2021	Mail and Phone Call: Applicant received the lease proposal and Land Professional Disclosure Statement form accepting the terms contained therein. Applicant placed a call to the Mineral Owner (740) 635-xxxx and left a message requesting a return call.					
7/29/2021	Phone Call: Applicant placed a call to (740) 635-xxxx and was told it was the wrong number and hung up on.					
8/3/2021	Home Visit: Applicant made a visit to the residence, however, the Mineral Owner was not home and a door placard with business cards was left on the front door.					
Tract	Owner	Parcel	Address			
257	Bellman Properties, LLC Attn: William J. Bellman and Eugene Bellman, Agents ("Mineral Owner")	42-00084-000	PO Box 225	Ottawa	OH	45875
Date:	Comment:					
5/10/2021	Mail: Applicant mailed a lease proposal and Land Professional Disclosure Statement form to the Mineral Owner.					
5/18/2021	Phone Call: Applicant received a call from (410) 235-xxxx and answered various leasing procedure questions for the Mineral Owner. The Mineral Owner advised that there was a partner who needed to be included in ant decision, and ask for a few days to collaborate.					
6/7/2021	Phone Call: Applicant placed a call to the Mineral Owner (410) 235-xxxx, however, was unable to leave a message.					
8/30/2021	Phone Call: Applicant placed a call to the Mineral Owner (410) 235-xxxx, however, was unable to leave a message.					

Tract	Owner	Parcel	Address			
258	Donald L. Bibbo and Patricia Ann Bibbo, husband and wife, a Joint Life Estate; Donald N. Bibbo, single, Remainderman ("Mineral Owner")	42-00017-000	136 Main Street PO Box 195	Rayland	OH	43943
Date:	Comment:					
5/14/2021	Mail: Applicant mailed a lease proposal and Land Professional Disclosure Statement form to the Mineral Owner.					
6/3/2021	Research: Online records indicate that Donald L. Bibbo passed away June 19th, 2009 (Jefferson County) and was predeceased by Patricia Ann on November 26, 1999. Applicant sent a proposal to the Remainderman Donald N. Bibbo PO Box 195, Rayland, OH 43943. Applicant did not find an Affidavit of Transfer of record.					
8/3/2021	Home Visit: Applicant made a visit to the residence and spoke to the Mineral Owner who advised that he is not interested in participating, for personal reasons.					
Tract	Owner	Parcel	Address			
259 260	Brenda Ann Sudvary ("Mineral Owner")	42-00025-000 42-00026-000	PO Box 35	Rayland	OH	43943
Date:	Comment:					
5/10/2021	Mail: Applicant mailed a lease proposal and Land Professional Disclosure Statement form to the Mineral Owner.					
6/7/2021	Mail: Applicant received the Lease Proposal via mail which was marked "no longer wish to be contacted."					
Tract	Owner	Parcel	Address			
262	Carolyn Tolonese, widow ("Mineral Owner")	42-00310-000	130 Main Street	Rayland	OH	43943
Date:	Comment:					
5/13/2021	Mail: Applicant mailed a lease proposal and Land Professional Disclosure Statement form to the Mineral Owner.					
8/6/2021	Phone Call: Applicant placed a call to the Mineral Owner (740) 859-xxxx, and left a detailed message requesting a return call.					
Tract	Owner	Parcel	Address			
263	Joyce Marie Kachur ("Mineral Owner")	42-00108-000	7350 State Route 150	Dillonvale	OH	43917
Date:	Comment:					
5/18/2021	Mail: Applicant mailed a lease proposal and Land Professional Disclosure Statement form to the Mineral Owner.					
6/7/2021	Phone Call: Applicant placed a call to the Mineral Owner (740) 859-xxxx and was hung up on after our introduction.					
Tract	Owner	Parcel	Address			

264 367	Jason Staskey aka Jason John Edward Staskey ("Mineral Owner")	42-00301-000 43-00442-000	305 Farm Lane	Tiltonsville	OH	43963
Date:	Comment:					
5/18/2021	Mail: Applicant mailed a lease proposal and Land Professional Disclosure Statement form to the Mineral Owner.					
7/22/2021	Applicant placed a call to the Mineral Owner (740) 317-xxxx and spoke at length in regard to leasing,					
8/6/2021	Phone Call and Email: Applicant placed a call to the Mineral Owner (740) 317-xxxx and spoke at length in regard to leasing. The Applicant also emailed a list of parcels and a Land Professional Disclosure Statement form to the Mineral owner for review (jason0515@xxxx).					
9/7/2021	Applicant placed a call to the Mineral Owner (740) 317-xxxx and spoke to the Mineral Owner who has advised that he will be returning the Land Professional Disclosure Statement form, confirmed list of parcels and the acceptance or counter offer back via email within the week.					
9/20/2021	Phone Call: Applicant received a call from attorney Lawrence Piergallini (740) 859-xxxx advising that the Mineral Owner will be represented under their counsel, and requested a lease.					
Tract	Owner	Parcel	Address			
269 270	Carol E. Kakos, a widow and unremarried ("Mineral Owner")	42-00146-000 42-00147-000	118 Main Street	Rayland	OH	43943
Date:	Comment:					
5/13/2021	Mail: Applicant mailed a lease proposal and Land Professional Disclosure Statement form to the Mineral Owner.					
6/7/2021	Phone Call: Applicant placed a call to the Mineral Owner (740) 859-xxxx and left a detailed message requesting a return call.					
9/20/2021	Phone Call: Applicant placed a call to the Mineral Owner (740) 859-xxxx and left a detailed message requesting a return call.					
Tract	Owner	Parcel	Address			
271 272	Florina L. Sako, Larry Thomas Sako, Robert Anthony Sako, Kathryn Louise Sako and Patricia Ann Lish, for their joint lives, remainder to the survivor of them ("Mineral Owner")	42-00215-000 42-00214-000	PO Box 176	Rayland	OH	43943
Date:	Comment:					
5/14/2021	Mail: Applicant mailed a lease proposal and Land Professional Disclosure Statement form to the Mineral Owner.					
6/21/2021	Phone Call: Applicant placed the Mineral Owner (740) 859-xxxx and spoke to a remainderman (Kathryn) who advised that they received the offer letter, however, are not interested at this time.					
6/21/2021	Phone Call: Applicant placed the Mineral Owner (740) 859-xxxx and left a detailed message requesting a return call.					

Tract	Owner	Parcel	Address			
277 278	Scott A. Wiltshire, Husband, and Sherry A. Wiltshire, Wife, for their joint lives, remainder to the survivor of them (50%) ("Mineral Owner")	42-00152-000 42-00150-000	PO Box 30	Rayland	OH	43943
Date:	Comment:					
5/19/2021	Mail: Applicant mailed a lease proposal and Land Professional Disclosure Statement form to the Mineral Owner.					
6/7/2021	Phone Call: Applicant placed a call to the Mineral Owner (740) 859-xxxx , however, was unable to leave a message.					
8/27/2021	Home Visit:Applicant made a house call to the residence; however, there was no answer at the door. Applicant left a remainder placard on the front door with attached calling cards.					
Tract	Owner	Parcel	Address			
277 278	Scott A. Wiltshire, and Sherry A. Wiltshire, husband and wife (50%) ("Mineral Owner")	42-00152-000 42-00150-000	PO Box 30	Rayland	OH	43943
Date:	Comment:					
5/19/2021	Mail: Applicant mailed a lease proposal and Land Professional Disclosure Statement form to the Mineral Owner.					
6/7/2021	Phone Call: Applicant placed a call to the Mineral Owner (740) 859-xxxx , however, was unable to leave a message.					
8/27/2021	Home Visit:Applicant made a house call to the residence; however, there was no answer at the door. Applicant left a remainder placard on the front door with attached calling cards.					
Tract	Owner	Parcel	Address			
279	Michael P. and Barbara A. Sudvary ("Mineral Owner")	42-00151-000	PO Box 217	Rayland	OH	43943
Date:	Comment:					
5/18/2021	Mail: Applicant mailed a lease proposal and Land Professional Disclosure Statement form to the Mineral Owner.					
6/7/2021	Research: Applicant located several phone records for the Mineral Owner, however none were viable. Applicant continues searching by performing title work, searching court records, reviewing marriage and birth records, death records, searching county auditor tax records, searching records maintained by the United States Postal Service, utilizing electronic resources, etc.					
8/19/2021	Home Visit: Applicant made a house call to the residence; however, there was no answer at the door. Applicant left a remainder placard on the front door with attached calling cards.					

Tract	Owner	Parcel	Address			
280	Darleen M. Butts aka Darlean M. Butts, single ("Mineral Owner")	42-00312-000	67330 Ebbert Road, Apartment 29	St. Clairsville	OH	43950
Date:	Comment:					
5/13/2021	Mail: Applicant mailed a lease proposal and Land Professional Disclosure Statement form to the Mineral Owner.					
8/6/2021	Research: Applicant used several search engines to locate a working phone number, however, none of the listed numbers are viable, a home visit will need to be made.					
8/9/2021	Home Visit and Research: Applicant stopped at the address listed for the property, however, the house has been torn down and there remains nothing except a vacant lot. Applicant used various websites (whitepages.com, Spokeo.com , and peoplefinders.com), however, was unable to locate a viable phone contact for the Mineral Owner.					
8/31/2021	Call: Applicant established contact with Mineral Owner, they accepted the lease terms, generating a lease for execution.					
9/8/2021	Mail: Applicant mailed lease packet to Mineral Owner via FedEx with tracking # 8157 3600 6687.					
10/4/2021	Phone call: Applicant called the Mineral Owner and was told that the Mineral Owner has decided not to sign a Gulfport Lease.					
Tract	Owner	Parcel	Address			
283	Arthur O'Neill, single ("Mineral Owner")	43-00521-000	304 Walden Ave.	Tiltonsville	OH	43963
Date:	Comment:					
5/21/2021	Priority Mail: Applicant mailed a Lease Offer and State Disclosure Form to the Mineral Owner via USPS tracking number 9505516001161141156433.					
5/24/2021	Priority Mail: Applicant received notification the Offer Letter and State Disclosure Form were delivered to the Mineral Owner.					
6/10/2021	Phone Call: Applicant attempted to contact Mineral Owner at 740-859-xxxx and 304-748-xxxx but neither is service.					
8/18/2021	Phone Call: Applicant attempted to contact Mineral Owner at 740-859-xxxx but number has been disconnected.					
Tract	Owner	Parcel	Address			
285 286	Benjamin J. DelVecchio ("Mineral Owner")	42-00077-000 42-00088-000	PO Box 248	Rayland	OH	43943
Date:	Comment:					
5/19/2021	Mail: Applicant mailed a lease proposal and Land Professional Disclosure Statement form to the Mineral Owner.					
6/3/2021	Phone Call: Applicant placed a call to (740) 859-xxxx where a message was left for the Mineral Owner.					
6/9/2021	Mail: Lease proposal letter was returned.					
6/15/2021	Phone Call: Applicant placed a call to (740) 632-xxxx where a message was left for the Mineral Owner.					

6/16/2021	Email: Applicant exchanged emails with the Mineral Owner bendelvechio@xxxx, wherein he's provided a scan of his proposal indicating acceptance of terms. A signing meeting will be scheduled.					
6/22/2021	Phone Call: Applicant placed a follow up call to the Mineral Owner (740) 632-xxxx and left a message.					
6/24/2021	Phone Call: Applicant spoke to the Mineral Owner who is asking for 433.33% higher than the fair and equitable offer and 4% gross increase in royalty.					
7/29/2021	Phone Call: Applicant placed a follow up call to the Mineral Owner (740) 632-xxxx and left a message.					
Tract	Owner	Parcel	Address			
285 286	Dana D. DelVecchio ("Mineral Owner")	42-00077-000 42-00088-000	7844 Ridge Row Road	Westerville	OH	43081
Date:	Comment:					
5/19/2021	Mail: Applicant mailed a lease proposal and Land Professional Disclosure Statement form to the Mineral Owner.					
6/16/2021	Phone Call: Applicant was provided the last known phone contact that the family of the Mineral Owner. Applicant placed a call (740) 232-xxxx, however was unable to leave a message.					
9/1/2021	Applicant further attests that where it is not reasonably possible or practicable to identify all of mineral interest owners' identities, addresses, phone number, or social media accounts. Applicant will provide notice by publication of a hearing scheduled pursuant to R.C. 1509.28					
Tract	Owner	Parcel	Address			

79		43-01616-000				
288B		Unknown				
299		42-00329-000				
304		42-00384-000				
306		42-00382-000				
307		42-00380-000				
308		42-00395-000				
310B	*****State of Ohio Attn: Tyler Prose ("Mineral Owner")	Unknown	1980 W. Broadway Street	Columbus	OH	43223
322		43-01645-000				
*325A		*43-01401-000				
325B		43-01401-000				
326		43-01144-000				
*327		*43-01565-000				
328		43-01145-000				
329		43-01146-000				
330		43-01147-000				
331		43-01148-000				
340		43-01614-000				
342		43-01399-000				
346		43-01564-000				
347		43-01158-000				
348		43-01592-000				
349	43-01157-000					
350	43-01577-000					
351	43-01156-000	1980 W. Broadway Street	Columbus	OH	43223	
352	43-01154-000					
353	43-01155-000					
356	43-01591-000					
358	43-01451-000					
359	43-01449-000					
360	43-01595-000					
363	43-01620-000					
365	43-01620-000					
Date:	Comment:					

5/21/2021	*Research: Applicant reviewed the title including possible application of the marketable title act and dormant mineral act. Applicant believes that the Mineral Owner may have a potential interest in Tracts 325A and 327. Lease offers, protection lease offers and quit claim mineral deeds were mailed as appropriate.					
5/21/2021	Email: Applicant emailed Mineral Owner at Tyler.Prose@XXX.xxxx.XXX and requested information regarding the leasing process with ODOT.					
5/27/2021	Phone Call: Applicant attempted to contact Mineral Owner at 614-644-xxxx and discussed the ODOT leasing process.					
5/27/2021	Email: Applicant emailed Mineral Owner at Tyler.Prose@XXX.xxxx.XXX and sent State Disclosure Form along with parcel information and source deeds.					
6/9/2021	Email: Mineral Owner emailed Mineral Owner signed State Disclosure Form.					
6/11/2021	Phone Call: Applicant attempted to contact Mineral Owner at 614-644-xxxx and left a detailed message.					
6/18/2021	Email: Applicant emailed Mineral Owner formal lease offer at Tyler.Prose@xxx.xxxx.xxx.					
6/25/2021	Email: Applicant sent Mineral Owner a follow up email regarding the lease offer at Tyler.Prose@xxx.xxxx.xxx. Received an automatic message that he would be out of the office until 6/29/2021.					
7/20/2021	Email: Applicant sent Mineral Owner a follow up email regarding the lease offer at Tyler.Prose@xxx.xxxx.xxx.					
7/29/2021	Email: Applicant sent Mineral Owner a follow up email regarding the lease offer at Tyler.Prose@xxx.xxxx.xxx.					
8/9/2021	Phone Call: Applicant attempted to call Mineral Owner at 614-644-xxxx and left a message.					
10/12/2021	Phone Call: Applicant attempted to call Mineral Owner at 614-644-xxxx and left a message.					
Tract	Owner	Parcel	Address			
289 301 305 311 314 364 366 394 395 397 639 641	Barry J. Helms, married ("Mineral Owner")	42-00346-000 42-00394-000 42-00348-000 42-00394-000 42-00050-000 43-01619-000 43-01619-000 43-00443-000 43-00444-000 43-00962-000 43-00546-000 43-00545-000	115 3rd Street	Tiltonsville	OH	43963
Date:	Comment:					
5/10/2021	Mail: Applicant mailed a lease proposal and Land Professional Disclosure Statement form to the Mineral Owner.					

6/3/2021	Phone Call: Applicant placed a call to (740) 859-xxxx, however was unable to leave a message.					
6/8/2021	Phone Call: Applicant received a call from attorney Lawrence Piergallini (740) 859-xxxx advising that the Mineral Owner will not sign for the fair and equitable offer, however, counter offered for a bonus 200% higher with a 4% gross increase on royalty.					
7/20/2021	Email: Applicant received an email from the Mineral Owner's attorney (pierglaw@xxxx) stating that a counteroffer letter was sent from their office for the Mineral Owner to review.					
8/26/2021	As to Parcel 43-00962-000, Applicant has determined that Barry J. Helms is the surface owner and may have a claim by extinguishment of a previous mineral severance under application of Ohio's marketable title act. Applicant mailed a protection lease regarding the same. The attorney representing the Mineral Owner advised not to enter into a protection lease for the subject parcel. Applicant continues to discuss options to bring this parcel under lease.					
9/15/2021	Email: Applicant received an email from the Mineral Owner's attorney (pierglaw@xxxx) requesting a lease.					
10/13/2021	Applicant hand delivered a lease to their attorney for signature.					
Tract	Owner	Parcel	Address			
289 301 305 311 314 364 366 394 395 397 639 641	David A. Helms, married ("Mineral Owner")	42-00346-000 42-00394-000 42-00348-000 42-00394-000 42-00050-000 43-01619-000 43-01619-000 43-00443-000 43-00444-000 43-00962-000 43-00546-000 43-00545-000	617 Highland Avenue	Tiltonsville	OH	43963
Date:	Comment:					
5/10/2021	Mail: Applicant mailed a lease proposal and Land Professional Disclosure Statement form to the Mineral Owner.					
6/3/2021	Phone Call: Applicant placed a call to (740) 859-xxxx, however was unable to leave a message.					
6/8/2021	Phone Call: Applicant received a call from attorney Lawrence Piergallini (740) 859-xxxx advising that the Mineral Owner will not sign for the fair and equitable offer, however, counter offered for a bonus 200% higher with a 4% gross increase on royalty.					

7/20/2021	Email: Applicant received an email from the Mineral Owner's attorney (pierglaw@xxxx) stating that a counteroffer letter was sent from their office for the Mineral Owner to review.					
8/26/2021	As to Parcel 43-00962-000, Applicant has determined that Barry J. Helms is the surface owner and may have a claim by extinguishment of a previous mineral severance under application of Ohio's marketable title act. Applicant mailed a protection lease regarding the same. The attorney representing the Mineral Owner advised not to enter into a protection lease for the subject parcel. Applicant continues to discuss options to bring this parcel under lease.					
9/15/2021	Email: Applicant received an email from the Mineral Owner's attorney (pierglaw@xxxx) requesting a lease.					
10/13/2021	Applicant hand delivered a lease to their attorney for signature.					
Tract	Owner	Parcel	Address			
289 305 314 639 641	Grant N. Helms, married ("Mineral Owner")	42-00346-000 42-00348-000 42-00050-000 43-00546-000 43-00545-000	139 3rd Street	Tiltonsville	OH	43963
Date:	Comment:					
6/1/2021	Mail: Applicant mailed a lease proposal and Land Professional Disclosure Statement form to the Mineral Owner.					
6/3/2021	Phone Call: Applicant placed a call to (740) 859-xxxx where a message was left for the Mineral Owner.					
6/8/2021	Phone Call: Applicant received a call from attorney Lawrence Piergallini (740) 859-xxxx advising that the Mineral owner will not sign for the fair and equitable offer, however, counter offered for a bonus 200% higher with a 4% gross increase on royalty.					
7/20/2021	Email: Applicant received an email from the Mineral Owner's attorney (pierglaw@xxxx) stating that a counteroffer letter was sent from their office for the Mineral owner to review.					
9/15/2021	Email: Applicant received an email from the Mineral Owner's attorney (pierglaw@xxxx) requesting a lease.					
10/13/2021	Applicant hand delivered a lease to their attorney for signature.					
Tract	Owner	Parcel	Address			
289 305 314 639 641	Jeanette L. Helms, married ("Mineral Owner")	42-00346-000 42-00348-000 42-00050-000 43-00546-000 43-00545-000	139 3rd Street	Tiltonsville	OH	43963

Date:	Comment:					
5/10/2021	Mail: Applicant mailed a lease proposal and Land Professional Disclosure Statement form to the Mineral Owner.					
6/1/2021	Mail: Applicant mailed a lease proposal and Land Professional Disclosure Statement form to the Mineral Owner for the additional parcel.					
6/3/2021	Phone Call: Applicant placed a call to (740) 859-xxxx where a message was left for the Mineral Owner.					
6/8/2021	Phone Call: Applicant received a call from attorney Lawrence Piergallini (740) 859-xxxx advising that the Mineral owner will not sign for the fair and equitable offer, however, counter offered for a bonus 200% higher with a 4% gross increase on royalty.					
7/20/2021	Email: Applicant received an email from the Mineral Owner's attorney (pierglaw@xxxx) stating that a counteroffer letter was sent from their office for the Mineral owner to review.					
9/15/2021	Email: Applicant received an email from the Mineral Owner's attorney (pierglaw@xxxx) requesting a lease.					
10/13/2021	Applicant hand delivered a lease to their attorney for signature.					
Tract	Owner	Parcel	Address			
290	Mark I. Clower, heir of the Estate of William C. Clower, Deceased ("Mineral Owner")	41-00284-000	1214 Garfield St.	McMechen	WV	26040
Date:	Comments:					
5/24/2021	Mail: Applicant mailed out a letter with lease offer and Land Professional Disclosure Statement to Mineral Owner.					
6/9/2021	Mail: Applicant mailed out a letter with lease offer and Land Professional Disclosure Statement to Mineral Owner.					
6/17/2021	Phone Call: Applicant called listed number of Mineral Owner at 740-312--xxxx and could not leave a message.					
6/18/2021	Mail: Applicant mailed out a letter with lease offer and Land Professional Disclosure Statement to Mineral Owner as return to sender, vacant unable to forward.					
6/22/2021	Phone Call: Applicant called listed number of Mineral Owner at 740-312--xxxx and could not leave a message.					
7/20/2021	Phone Call: Applicant called listed number of Mineral Owner at 740-312--xxxx and could not leave a message.					
7/23/2021	Priority Mail: Applicant mailed a Lease Offer via Certified Mail tracking number 7020 1290 0001 3371 7104.					
8/9/2021	Mail: Applicant received offer letter back in the mail as returned mail.					
8/9/2021	Phone Call: Applicant called listed number of Mineral Owner at 740-312--xxxx and could not leave a message.					
8/11/2021	Research: Applicant used the USPS tracking system to verify that the offer letter was delivered in/at the mailbox of the Mineral Owner.					
Tract	Owner	Parcel	Address			

295	Abbi M. Besece and Clark J. Besece, husband and wife, for their joint lives, remainder to the survivor of them ("Mineral Owner")	42-00116-000	105 Church Street	Rayland	OH	43943
Date:	Comment:					
5/10/2021	Mail: Applicant mailed a lease proposal and Land Professional Disclosure Statement form to the Mineral Owner.					
6/7/2021	Phone Call: Applicant placed a call to the Mineral Owner (740) 769-xxxx, however, was unable to leave a message.					
6/9/2021	Mail: Applicant received the lease proposal and Land Professional Disclosure Statement form to the Mineral Owner with a handwritten counter offer 200% higher than the fair and equitable offer with a 4% gross royalty increase.					
Tract	Owner	Parcel	Address			
296	Kasey A. Myers n/k/a Kasey Miller ("Mineral Owner")	42-00028-000	103 Church Street	Rayland	OH	43943
Date:	Comment:					
5/17/2021	Mail: Applicant mailed a lease proposal and Land Professional Disclosure Statement form to the Mineral Owner.					
7/29/2021	Phone Call: Applicant placed a call to (304) 281-xxxx and left a message for the Mineral Owner.					
8/3/2021	Home Visit: Applicant made a visit to the residence, wherein, the Mineral Owner did not answer the door. Applicant left a door placard with attached business cards on the front door.					
Tract	Owner	Parcel	Address			
301 311 313 364 366 394 395	Grant N. Helms and Jeanette L. Helms, husband and wife, for their joint lives, remainder to the survivor of them ("Mineral Owner")	42-00394-000 42-00394-000 42-00340-000 43-01619-000 43-01619-000 43-00443-000 43-00444-000	139 3rd Street	Tiltonsville	OH	43963
Date:	Comment:					
5/10/2021	Mail: Applicant mailed a lease proposal and Land Professional Disclosure Statement form to the Mineral Owner.					
6/8/2021	Phone Call: Applicant received a call from attorney Lawrence Piergallini (740) 859-xxxx advising that the Mineral Owner will not sign for the fair and equitable offer, however, counter offered for a bonus 200% higher with a 4% gross increase on royalty.					

7/20/2021	Email: Applicant received an email from the Mineral Owner's attorney (pierglaw@xxxx) stating that a counteroffer letter was sent from their office for the Mineral Owner to review.					
9/15/2021	Email: Applicant received an email from the Mineral Owner's attorney (pierglaw@xxxx) requesting a lease.					
10/13/2021	Applicant hand delivered a lease to their attorney for signature.					
Tract	Owner	Parcel	Address			
303	Village of Rayland Attn: Richard Bibbo, Village Administrator ("Mineral Owner")	Unknown	P.O. Box 188	Rayland	OH	43943
Date:	Comment:					
9/7/2021	Applicant reviewed title and it appears there is no clear deed to the Village of Rayland. This property is the residue of Vine Cliff Subdivision, currently used as a Veterans Memorial Park but the Village of Rayland maintains the property. Applicant is working with Mineral Owner to clear title prior leasing.					
9/20/2021	Research and Phone Call : Applicant placed a call to the Village administrator (740) 859-xxxx, and left a message requesting a return call Applicant has also had corresponded with The Mayor of the Village, and they have been made aware of a possible issue with the ownership, and are working with the Applicant to resolve the issue to pursue leasing.					
Tract	Owner	Parcel	Address			
309 312	Mary Karen Carducci ("Mineral Owner")	Unknown Unknown	3438 Lily Court	Brunswick	OH	44212
Date:	Comment:					
9/20/2021	Phone Call and Mail: Applicant placed a call to the Mineral Owner (440) 255-xxxx, and left a detailed message. Applicant mailed a lease proposal and Land Professional Disclosure Statement form to the Mineral Owner via USPS certified mail, tracking No. 7020 1290 0001 2567 8096..					
9/29/2021	Phone Call: Applicant received a call from the Mineral Owner (330) 225-xxxx who agreed to terms on an oil & gas lease.					
11/4/2021	Mail: Applicant mailed a lease packet to the Mineral Owner for signature via USPS tracking No. 9405503699300052511515.					
Tract	Owner	Parcel	Address			
309 312	Mark A. Calabria ("Mineral Owner")	Unknown Unknown	990 Pastureland Lane	Salem	OR	97317
Date:	Comment:					

9/20/2021	Phone Call and Mail: Applicant placed a call to the Mineral Owner (503) 871-xxxx, and left a detailed message. Applicant mailed a lease proposal and Land Professional Disclosure Statement form to the Mineral Owner via USPS certified mail, tracking No. 7020 1290 0001 2567 8102..					
9/29/2021	Phone Call: Applicant received a call from the Mineral Owner (503) 871-xxxx who agreed to terms on an oil & gas lease.					
11/4/2021	Mail: Applicant mailed a lease packet to the Mineral Owner for signature via USPS tracking No. 9405503699300052511539.					
Tract	Owner	Parcel	Address			
*315 327 332	*****Douglas Jenree, son of John Wesley Jenree, deceased ("Mineral Owner")	*41-01489-000 43-01565-000 Unknown	5216 Day Ridge	Cameron	WV	26033
Date:	Comment:					
5/26/2021	*Research: Applicant reviewed the title including possible application of the marketable title act and dormant mineral act. Applicant believes that the Mineral Owner may have a potential interest in Tract 315. Lease offers, protection lease offers and quit claim mineral deeds were mailed as appropriate.					
5/26/2021	Priority Mail: Applicant sent a Lease Offer Letter and State Disclosure Form to Mineral Owner via USPS tracking number 9505516001161146157046.					
5/28/2021	Priority Mail: Applicant received notification the Offer Letter and State Disclosure Form were delivered to the Mineral Owner.					
6/24/2021	Phone Call: Applicant called Mineral Owner at 740-633-xxxx but number was not in service. Researching new number.					
8/17/2021	Phone Call: Applicant contacted Mineral Owner at 817-360-xxxx. Mineral Owner stated they are not interested in leasing at this time.					
9/1/2021	Mail: Mineral Owner mailed lease offer letter to Applicant accepting terms and conditions.					
9/2/2021	Phone Call: Applicant attempted to contact Mineral Owner at 817-360-xxxx and left a detailed message.					
9/8/2021	Mail: Mineral Owner mailed lease offer letter to Applicant accepting terms and conditions.					
Tract	Owner	Parcel	Address			
*315 327 332	*****David Jenree, son of John Wesley Jenree, deceased ("Mineral Owner")	*41-01489-000 43-01565-000 Unknown	1705 Winchester Road	Fort Worth	TX	76182
Date:	Comment:					
5/26/2021	*Research: Applicant reviewed the title including possible application of the marketable title act and dormant mineral act. Applicant believes that the Mineral Owner may have a potential interest in Tract 315. Lease offers, protection lease offers and quit claim mineral deeds were mailed as appropriate.					
5/26/2021	Priority Mail: Applicant sent a Lease Offer Letter and State Disclosure Form to Mineral Owner via USPS tracking number 9505516001161146157039.					
5/28/2021	Priority Mail: Applicant received notification the Offer Letter and State Disclosure Form were delivered to the Mineral Owner.					

6/22/2021	Phone Call: Applicant attempted to contact Mineral Owner at 740-817-xxxx and 817-582-xxxx but was not able to reach at either number. Researching new number.					
8/17/2021	Phone Call: Applicant attempted to contact Mineral Owner at 817-581-xxxx but the number is no longer in service.					
8/30/2021	Phone Call: Mineral Owner left a message at Applicant's office. Applicant attempted to contact Mineral Owner at 817-889-xxxx and left a detailed message.					
8/30/2021	Phone Call: Mineral Owner contacted Applicant and stated they are interested in leasing and will be returning the paperwork.					
9/8/2021	Mail: Mineral Owner mailed lease offer letter to Applicant accepting terms and conditions.					
Tract	Owner	Parcel	Address			
317B *318 *319B *320A 323B *324A 325A *326	*****John H. Pyle and Sarah J. Pyle, his wife, deceased, their known and unknown successors, heirs and assigns ("Mineral Owner")	43-01644-000 *43-00995-000 *43-01121-000 *43-00996-000 43-00378-000 *43-01400-000 43-01401-000 *43-01144-000	Undetermined	Undetermined	Undetermined	Undetermined
Date:	Comment:					
8/15/2021	*Research: Applicant reviewed the title including possible application of the marketable title act and dormant mineral act. Applicant believes that the Mineral Owner may have a potential interest in Tracts 318, 319B, 320A, 324A and 326. Lease offers, protection lease offers and quit claim mineral deeds were mailed as appropriate.					
9/1/2021	Research: Applicant performed title work, reviewed court records, reviewed marriage and birth records, death records, searched county auditor tax records, searched records maintained by the United States Postal Service, and utilized electronic resources.					
Tract	Owner	Parcel	Address			
319A 319B	Jere L. Singleton ("Mineral Owner")	43-01121-000 43-01121-000	8126 Roosevelt Boulevard	Pittsburgh	PA	15237
Date:	Comment:					
8/15/2021	Applicant reviewed the title including possible application of the marketable title act and dormant mineral act. Lease offers, protection lease offers and quit claim mineral deeds were mailed as appropriate to all possible owners.					
9/20/2021	Phone Call and Mail: Applicant placed a call to the Mineral Owner (412) 448-xxxx, and left a detailed message. Applicant mailed the lease proposal and Land Professional Disclosure Statement form to the Mineral Owner again via USPS certified mail, tracking No. 7020 1290 0001 2567 8089.					
9/24/2021	Phone Call: Applicant spoke to the Mineral Owner (412) 630-xxxx, who is asking for 433.33% higher than the fair and equitable offer and 4% gross increase in royalty.					

10/8/2021	Phone Call: Applicant received a call from the Mineral Owner (412) 630-xxxx who inquired as to a few steps of the leasing process, however, is still unsure about entering into an agreement.				
Tract	Owner	Parcel	Address		
316 317A 317B 320A 320B *321 338 642 643 644 645 646 647 648 649 650 655	*****The Village of Grover, nka The Village of Tiltonsville Attn: Jason Staskey, Mayor (the "Mayor)	41-02037-000 43-01644-000 43-01644-000 43-00996-000 43-00996-000 *43-01487-000 43-01488-000 43-01489-000 43-01495-000 43-01490-000 43-01493-000 43-01492-000 43-01494-000 43-01494-000 43-01494-000 43-01494-000 43-01498-000	220 Grandview Avenue	Tiltonsville	OH 43963
Date:	Comment:				
5/18/2021	*Research: Applicant reviewed the title including possible application of the marketable title act and dormant mineral act. Applicant believes that the Mineral Owner may have a potential interest in Tract 321. Lease offers, protection lease offers and quit claim mineral deeds were mailed as appropriate.				
5/18/2021	Mail: Applicant mailed a lease proposal and Land Professional Disclosure Statement form to the Mayor				
7/22/2021	Applicant placed a call to the Mayor (740) 317-xxxx and spoke at length in regard to leasing,				
8/6/2021	Phone Call and Email: Applicant placed a call to the Mayor (740) 317-xxxx and spoke at length in regard to leasing. The Applicant also emailed a list of parcels and a Land Professional Disclosure Statement form to the Mineral owner for review (jason0515@xxxx).				
9/1/2021	Applicant reviewed the title including possible application of the marketable title act and dormant mineral act. Lease offers, protection lease offers and quit claim mineral deeds were mailed as appropriate to all possible owners.				
9/7/2021	Applicant placed a call to the Mayor (740) 317-xxxx and spoke to the Mineral Owner who has advised that he will be returning the Land Professional Disclosure Statement form, confirmed list of parcels and the acceptance or counter offer back via email within the week.				

9/20/2021	Phone Call: Applicant received a call from attorney Lawrence Piergallini (740) 859-xxxx advising that the Mineral Owner will be represented under their counsel, and requested a lease.					
Tract	Owner	Parcel	Address			
321	Mary Katherine Seney Byers (heir of Joseph and Sofia Hutkai, deceased) ("Mineral Owner")	43-01487-000	2501 Monkton Road	Monkton	MD	21111
Date:	Comment:					
7/13/2021	Applicant reviewed the title including possible application of the marketable title act and dormant mineral act. Lease offers, protection lease offers and quit claim mineral deeds were mailed as appropriate to all possible owners.					
9/7/2021	Research: Children of Joseph and Sofa found of record, both deceased, both have Probate records in other counties/states. Further research needed. Requesting Probate record for Helen Perrotti (daughter of Joseph and Sofa) from Baltimore County, Maryland, Probate record #89947. Email transaction arrived 9/8/2021. Will devises estate to John Seney, Jr. who died in 2010. Probate Case #161934 available online through Baltimore County, Maryland. Will devises rest and residue to Mary Katherine Seney Byers who would currently hold 50% of the mineral interest. Heirs of heirs of Joseph and Sofia Hutkai would hold remaining 50% interest (heirs of Joseph Hutkai, Jr., deceased: 1991).					
9/20/2021	Phone Call and Mail: Applicant placed a call to the Mineral Owner (410) 472 -xxxx, and left a detailed message. Applicant mailed the lease proposal and Land Professional Disclosure Statement to the Mineral Owner again via USPS certified mail, tracking No. 7020 1290 0001 2567 8126.					
Tract	Owner	Parcel	Address			
321	Joseph Hutkai, Jr., deceased, his known and unknown successors, heirs and assigns, heir of Joseph and Sofia Hutkai, deceased ("Mineral Owner")	43-01487-000	Undetermined	Undetermined	Undetermined	Undetermined
Date:	Comment:					
7/13/2021 - 9/13/2021	Research: Applicant performed title work, reviewed court records, reviewed marriage and birth records, death records, searched county auditor tax records, searched records maintained by the United States Postal Service, and utilized electronic resources.					
9/20/2021	Applicant further attests that where it is not reasonably possible or practicable to identify all of mineral interest owners' identities, addresses, phone number, or social media accounts. Applicant will provide notice by publication of a hearing scheduled pursuant to R.C. 1509.28					
Tract	Owner	Parcel	Address			

*323A *323B	*****Emma Lou Agnew deceased, her known and unknown successors, heirs and assigns ("Mineral Owner")	*43-00378-000 *43-00378-000	Undetermined	Undetermined	Undetermined	Undetermined
Date:	Comment:					
7/28/2021 - 8/31/2021	*Research: Applicant reviewed the title including possible application of the marketable title act and dormant mineral act. Applicant believes that the Mineral Owner may have a potential interest in Tracts 323A and 323B. Lease offers, protection lease offers and quit claim mineral deeds were mailed as appropriate.					
7/28/2021 - 8/31/2021	Research: Applicant continues searching the heirs, successors, and assigns of Emma Lou Agnew, by performing title work, searching court records, reviewing marriage and birth records, death records, searching county auditor tax records, searching records maintained by the United States Postal Service, utilizing electronic resources, etc.					
Tract	Owner	Parcel	Address			
324A 324B	Scott A. Steele ("Mineral Owner")	43-01400-000 43-01400-000	159 Oak Street	Leetonia	OH	44431
Date:	Comment:					
8/15/2021	Research: Applicant performed title work, searching court records, reviewing marriage and birth records, death records, searching county auditor tax records, searching records maintained by the United States Postal Service, utilizing electronic resources, etc.					
2/2/2021	Phone Call: Applicant attempted to contact Mineral Owner at 330-502-xxxx and left a detailed message.					
2/2/2021	Email: Applicant sent Mineral Owner an email with lease documents at scottasteele@xxxxxxxxxx.					
2/5/2021	Phone Call: Applicant attempted to contact Mineral Owner at 330-502-xxxx and left a detailed message.					
2/12/2021	Phone Call: Applicant attempted to contact Mineral Owner at 330-502-xxxx, sent a detailed text message.					
3/11/2021	Phone Call: Applicant attempted to contact Mineral Owner at 330-502-xxxx, sent a detailed text message.					
5/27/2021	Phone Call: Applicant attempted to contact Mineral Owner at 330-502-xxxx and left a detailed message.					
8/12/2021	Phone Call: Applicant attempted to contact Mineral Owner at 330-502-xxxx and left a detailed message.					
Tract	Owner	Parcel	Address			
333	Kevin J. Kuri and Darla K. Kuri, husband and wife ("Mineral Owner")	43-00685-000	408 Ohio St.	Tiltonsville	OH	43963
Date:	Comments:					
8/25/2021	Phone Call: Applicant received a call from attorney Lawrence Piergallini (740) 859-xxxx advising that the Mineral Owner will not sign for the fair and equitable offer, however, counter offered for a bonus 200% higher with a 4% gross increase on royalty.					
9/15/2021	Email: Applicant received an email from the Mineral Owner's attorney (pierglaw@xxxx) requesting a lease.					

Tract	Owner	Parcel	Address			
334	Nicholas Molinaro and Constance Molinaro, husband and wife ("Mineral Owner")	43-00684-000	412 Ohio St.	Tiltonsville	OH	43963
Date:	Comments:					
2/10/2021 - 4/19/2021	Research: Applicant performed title work, reviewed court records, reviewed marriage and birth records, death records, searched county auditor tax records, searched records maintained by the United States Postal Service, and utilized electronic resources.					
4/19/2021	Certified Mail: Applicant sent a Lease Offer Letter and State Disclosure Form to Mineral Owner via USPS tracking number 70171070000087989866.					
4/22/2021	Certified Mail: Applicant received notification Lease Offer Letter and State Disclosure Form were delivered and were signed for by the Mineral Owner.					
6/9/2021	Phone Call: Applicant attempted to contact Mineral Owner at 740-859-xxxx and left a detailed message.					
8/4/2021	Phone Call: Applicant contacted Mineral Owner at 740-859-xxxx. Mineral Owner stated they are interested in leasing and will returning paperwork.					
8/23/2021	Phone Call: Applicant attempted to contact Mineral Owner at 740-381-xxxx but no answer or option to leave a message.					
8/24/2021	Phone Call: Applicant attempted to contact Mineral Owner at 740-381-xxxx but no answer or option to leave a message.					
8/25/2021	Phone Call: Applicant attempted to contact Mineral Owner at 740-859-xxxx but no answer or option to leave a message.					
Tract	Owner	Parcel	Address			
336	Donald G. Starr and Blanca A. Starr, husband and wife, for their joint lives, remainder to the survivor of them ("Mineral Owner")	43-01078-000	500 Ohio Street	Tiltonsville	OH	43963
Date:	Comment:					
7/2/2021	Mail: Applicant mailed a lease proposal and Land Professional Disclosure Statement form to the Mineral Owner.					
9/20/2021	Phone Call and Mail: Applicant placed a call to the Mineral Owner (740) 859 -xxxx, and left a detailed message. Applicant mailed the lease proposal and Land Professional Disclosure Statement form to the Mineral Owner again via USPS certified mail, tracking No. 7020 1290 0001 2567 8072.					
10/11/2021	Mail and Phone Call: Applicant received the acceptance of the lease proposal and Land Professional Disclosure Statement via USPS. Applicant placed a call to the Mineral Owner to set up a meeting over a lease (740) 512-xxxx, which has been scheduled for this week.					
10/14/2021	Meeting: Applicant awaited the Mineral Owner for the meeting, however, the Mineral Owner did not show up.					
10/18/2021	Phone Call: Applicant placed a call to the Mineral Owner (740) 859-xxxx and rescheduled the appointment.					
10/21/2021	Lease signed. Once Applicant processed the lease, a supplement will be sent to the Division.					
Tract	Owner	Parcel	Address			

337	John S. Vargo and Aleta M. Vargo, husband and wife, a joint life estate with remainder over in fee simple to the survivor of them, their heirs and assigns ("Mineral Owner")	43-01080-000	502 Ohio Street	Tiltonsville	OH	43963
Date:	Comment:					
7/20/2021	Mail: Applicant mailed a lease proposal and Land Professional Disclosure Statement form to the Mineral Owner.					
9/20/2021	Phone Call and Mail: Applicant placed a call to the Mineral Owner (740) 859 -xxxx, and left a detailed message. Applicant mailed the lease proposal and Land Professional Disclosure Statement form to the Mineral Owner again via USPS certified mail, tracking No. 7020 1290 0001 2567 8065.					
10/20/2021	Mail and Phone Call: Applicant received the signed lease proposal and Land Professional Disclosure Statement via USPS mail. Applicant placed a call to the Mineral Owner (740) 859-xxxx, wherein the Mineral Owner agreed to meet in person over a lease.					
10/25/2021	Lease signed. Applicant will provide a supplement to the Division once the lease is processed.					
Tract	Owner	Parcel	Address			
339 355	Melissa A. Supanik, formerly known as Melissa A. Runnion, married ("Mineral Owner")	43-01610-000 43-01321-000	315 Central Avenue	Tiltonsville	OH	43963
Date:	Comment:					
7/21/2021	Mail: Applicant mailed a lease proposal and Land Professional Disclosure Statement form to the Mineral Owner.					
8/26/2021	Phone Call: Applicant received a call from attorney Lawrence Piergallini (740) 859-xxxx advising that the Mineral owner will not sign for the fair and equitable offer, however, counter offered for a bonus 200% higher with a 4% gross increase on royalty.					
9/13/2021	Hand Delivery: Lease was hand delivered to the Mineral Owner's counsel for signature.					
10/8/2021	Lease signed. Applicant will submit a supplement to the Division once the lease is processed.					
Tract	Owner	Parcel	Address			
341 343	Jeffrey Allen Runnion ("Mineral Owner")	43-01395-000 43-01397-000	514 Ohio Street	Tiltonsville	OH	43963
Date:	Comment:					
7/21/2021	Mail: Applicant mailed a lease proposal and Land Professional Disclosure Statement form to the Mineral Owner.					
9/20/2021	Phone Call and Mail: Applicant placed a call to the Mineral Owner (740) 391-xxxx, and left a detailed message. Applicant mailed the lease proposal and Land Professional Disclosure Statement form to the Mineral Owner again via USPS certified mail, tracking No. 7020 1290 0001 2567 8058.					

Tract	Owner	Parcel	Address			
344	OCRC Realty, LLC Attn: J. Gregory Pilewicz ("Mineral Owner")	43-01473-000	100 Hazel Ln., Suite 300	Sewickley	PA	15143
Date:	Comment:					
6/16/21	Phone call: Applicant called 412-527-xxxx for individual who signed previous deed, no answer and voicemail box was full					
6/16/2021	Mail: Applicant sent offer via USPS tracking # 9405 5036 9930 0418 2228 26. Return shipping # 9405 5036 9930 0418 2282 48.					
6/18/2021	Priority Mail: Applicant received notification Lease Offer Letter and State Disclosure Form were delivered to the Mineral Owner.					
8/18/2021	Phone Call: Applicant called Mineral Owner at 412-527-xxxx with no answer and was unable to leave a voicemail.					
8/31/2021	Phone Call: Applicant called Mineral Owner at 412-527-xxxx with no answer and was unable to leave a voicemail.					
9/21/2021	Phone Call: Applicant called Mineral Owner at 412-527-xxxx with no answer and was unable to leave a voicemail.					
9/23/2021	Phone Call: Applicant called Mineral Owner at 412-527-xxxx with no answer and was unable to leave a voicemail.					
9/29/2021	Phone Call: Applicant called Mineral Owner at 412-527-xxxx with no answer and was unable to leave a voicemail.					
Tract	Owner	Parcel	Address			
354 357	Cheryl Ann Graham, heir of Mary Catherine Tilton ("Mineral Owner")	Unknown Unknown	6100 Morgan Ashley Drive	Greensboro	NC	27410
Date:	Comment:					
9/19/2021	Phone Call: Applicant placed a call to the Mineral Owner (336) 294-xxxx and was unable to leave a message.					
9/20/2021	Mail: Applicant mailed a lease proposal and Land Professional Disclosure Statement form to the Mineral Owner via USPS certified mail, tracking No. 7021 0350 0001 2567 8157.					
Tract	Owner	Parcel	Address			
354 357	Hardesty Hodgen Tilton, her known and unknown successors, heirs and assigns, heir of Mary Catherine Tilton ("Mineral Owner")	Unknown Unknown	Undetermined	Undetermined	Undetermined	Undetermined
Date:	Comment:					
8/31/2021	Research: Applicant searched for the heirs, successors, and assigns of Hardesty Hodgen Tilton by performing title work, searching court records, reviewing marriage and birth records, death records, searching county auditor tax records, searching records maintained by the United States Postal Service, utilizing electronic resources, etc.					
9/1/2021	Applicant further attests that where it is not reasonably possible or practicable to identify all of mineral interest owners' identities, addresses, phone number, or social media accounts, Applicant will provide notice by publication of a hearing scheduled pursuant to R.C. 1509.28					

Tract	Owner	Parcel	Address			
361A 361B	Norfolk Southern Railway Company Attn: Ann Powell ("Mineral Owner")	Unknown Unknown	1200 Peachtree St. 12th Floor	Atlanta	GA	30309
Date:	Comment:					
5/1/2021 - 6/1/2021	Research: Applicant performed title work, reviewed court records, reviewed marriage and birth records, death records, searched county auditor tax records, searched records maintained by the United States Postal Service, and utilized electronic resources.					
6/24/2021 - 9/1/2021	E-mail: Applicant discussed leasing multiple tracts across multiple units in southern Jefferson County. Mineral Owner's initial counteroffer was an increase of more than 100% per acre bonus and 4% royalty.					
9/10/2021	E-mail: Applicant sent a lease offer via e-mail to Mineral Owner in order to include these lands in the larger discussions to lease the Mineral Owner's property in southern Jefferson County, offering to lease at the current offer for the properties mentioned above.					
9/13/2021	E-mail: Mineral Owner responded with a request for a meeting to discuss ongoing lease negotiations in southern Jefferson County.					
9/14/2021	Call/Meeting: Applicant and Mineral Owner met via Microsoft Teams to discuss the ongoing lease negotiations, and Mineral Owner expressed its intention to provide a counter to Applicant this week.					
9/15/2021	E-mail: Mineral Owner countered with terms of of an equal bonus per acre and 3% royalty increase above current offer.					
9/20/2021	E-mail: Applicant countered with terms of an equal bonus per acre and a 2% royalty increase above current offer.					
9/21/2021	E-mail: Mineral Owner accepted counter and will work with Applicant to prepare lease documentation.					
Tract	Owner	Parcel	Address			
368	Michael Witers and Tina Witers, husband and wife ("Mineral Owner")	43-00947-000	612 Buckeye Street	Tiltonville	OH	43963
Date:	Comment:					
7/14/2021	Mail: Applicant mailed a lease proposal and Land Professional Disclosure Statement form to the Mineral Owner.					
8/11/2021	Phone Call: Applicant placed a call to the Mineral Owner (740) 859-xxxx and left a message with a relative requesting a return call.					
9/20/2021	Phone Call: Applicant placed a call to the Mineral Owner (740) 859-xxxx and left a message requesting a return call.					
Tract	Owner	Parcel	Address			
370 371	Tina Witers ("Mineral Owner")	43-00948-000 43-00602-000	612 Buckeye Street	Tiltonville	OH	43963

Date:	Comment:					
7/14/2021	Mail: Applicant mailed a lease proposal and Land Professional Disclosure Statement form to the Mineral Owner.					
8/11/2021	Phone Call: Applicant placed a call to the Mineral Owner (740) 859-xxxx and left a message with a relative requesting a return call.					
9/20/2021	Phone Call: Applicant placed a call to the Mineral Owner (740) 859-xxxx and left a message requesting a return call.					
Tract	Owner	Parcel	Address			
369	Irene Koprak, a widow and not remarried ("Mineral Owner")	43-00800-000	610 Buckeye Street 10800 Red Sun Court	Tiltonsville Littleton	OH CO	43963 80126
Date:	Comment:					
7/1/2021	Research: Applicant used various websites (whitepages.com, Spokeo.com, and peoplefinders.com), however, was unable to locate a viable phone contact for the Mineral Owner, a home visit may be required.					
7/1/2021	Mail: Applicant mailed a lease proposal and Land Professional Disclosure Statement form to the Mineral Owner address.					
9/15/2021	Research: Spouse of Irene Koprak, James Michael Koprak, 81, of Tiltonsville, Ohio died July 27, 2021, Surviving is his wife of 56 years, Irene Kuntupis Koprak. The Mineral Owner appears to have died intestate and his interest would pass by Ohio intestate laws to his wife Irene Koprak. Unable to make contact with Irene Koprak at this time.					
9/15/2021	Mail: Applicant mailed a lease proposal and Land Professional Disclosure Statement form to the Mineral Owner's daughter's address based on information found during additional research: 10800 Red Sun Court, Littleton, CO, 80126.					
Tract	Owner	Parcel	Address			
370 371 480 481 578 579 580 582	Paul R. McKeegan and Carla J. McKeegan a joint life estate with remainder over in fee simple to the survivor of them ("Mineral Owner")	43-00948-000 43-00602-000 43-01188-000 43-01187-000 43-00835-000 43-00836-000 43-00837-000 43-00838-000	240 Williams Street	Tiltonsville	OH	43963
Date:	Comment:					
5/24/2021	Mail: Applicant mailed a lease proposal and Land Professional Disclosure Statement form to the Mineral Owner.					
7/14/2021	Mail: Applicant mailed a lease proposal and Land Professional Disclosure Statement form to the Mineral Owner.					
8/11/2021	Phone Call: Applicant placed a call to the Mineral Owner (740) 859-xxxx and left a message with a relative requesting a return call.					

Tract	Owner	Parcel	Address			
370 371 578 579 580 582	Charles J. McKeegan ("Mineral Owner")	43-00948-000 43-00602-000 43-00835-000 43-00836-000 43-00837-000 43-00838-000	54061 Brackin Road	Bridgeport	OH	43912
Date:	Comment:					
7/14/2021	Mail: Applicant mailed a lease proposal and Land Professional Disclosure Statement form to the Mineral Owner.					
8/11/2021	Phone Call: Applicant placed a call to the Mineral Owner (740) 635-xxxx and spoke to the Mineral Owner who may be interested, but needs to speak to his siblings on the matter.					
Tract	Owner	Parcel	Address			
370 371	Lanny McKeegan ("Mineral Owner")	43-00948-000 43-00602-000	825 Ponderosa Drive	Imperial	PA	15126
Date:	Comment:					
7/14/2021	Mail: Applicant mailed a lease proposal and Land Professional Disclosure Statement form to the Mineral Owner.					
8/11/2021	Phone Call: Applicant placed a call to the Mineral Owner (413) 230-xxxx and left a detailed message requesting a return call.					
Tract	Owner	Parcel	Address			
372	George H. Lollathin, Jr., a single man ("Mineral Owner")	43-01038-000	PO Box 265	Dillonvale	OH	43917
Date:	Comment:					
7/2/2021	Mail: Applicant mailed a lease proposal and Land Professional Disclosure Statement form to the Mineral Owner.					
9/9/2021	Hand Delivery: Applicant hand delivered the Mineral Owner's lease packet to the attorney for signature.					
9/30/2021	Lease signed. Applicant will submit a supplement to the Division once the lease is processed.					
Tract	Owner	Parcel	Address			
373 444 445	Shirley L. Salvatori, Trustee of the Shirley L. Salvatori Irrevocable Trust, dated December 11, 2008 ("Mineral Owner")	43-00716-000 43-00717-000 43-01048-000	602 Walden Avenue	Tiltonsville	OH	43963
Date:	Comment:					
5/18/2021	Mail: Applicant mailed a lease proposal and LPDS form to the Mineral Owner.					

5/18/2021	Note: William Salvatori died May 29, 2011, appears to have died intestate in Jefferson County, OH.					
8/12/2021	Phone Call: Applicant placed a call to the Mineral owner (740) 859-xxxx and left a detailed message requesting a return call.					
9/6/2021	Meeting: Applicant met with the Mineral Owner. There is an issue with the interest and how it is carried under the Trust. Applicant continues to work with the family in regard to this issue.					
Tract	Owner	Parcel	Address			
373 444 445	Shirley L. Salvatori, Trustee of the William Salvatori Irrevocable Trust, dated December 11, 2008 ("Mineral Owner")	43-01048-000 43-00717-000 43-00716-000	602 Walden Avenue	Tiltonsville	OH	43963
Date:	Comment:					
5/18/2021	Research: Applicant performed title work, reviewed court records, reviewed marriage and birth records, death records, searched county auditor tax records, searched records maintained by the United States Postal Service, and utilized electronic resources.					
5/18/2021	Mail: Applicant mailed a lease proposal and Land Professional Disclosure Statement form to the Mineral Owner.					
8/12/2021	Phone Call: Applicant placed a call to the Mineral Owner (740) 859-xxxx and left a detailed message requesting a return call.					
8/31/2021	Phone Call: Applicant received a call from the the Mineral Owner (740) 859-xxxx requesting a lease.					
9/6/2021	Meeting: Applicant met with the relatives of the Mineral Owner. There is no probate of record and no transfer of the interest out of the Trust. Applicant continues to work with the family in regard to this issue.					
Tract	Owner	Parcel	Address			
374	William Joseph Lollini ("Mineral Owner")	43-00853-000	PO Box 101	Mt Pleasant	OH	43939
Date:	Comment:					
7/14/2021	Research: Applicant performed title work, reviewed court records, reviewed marriage and birth records, death records, searched county auditor tax records, searched records maintained by the United States Postal Service, and utilized electronic resources.					
7/15/2021	Mail: Applicant mailed a lease proposal and Land Professional Disclosure Statement form to the Mineral Owner.					
9/13/2021	Phone Call: Applicant received a call from a relative (740) 391-xxxx that there had been a death in the immediate family, and that they would be discussing the interest over the weekend.					
9/20/2021	Phone Call: Applicant placed a call to the Mineral owner (740) 859-xxxx and left a detailed message requesting a return call.					
Tract	Owner	Parcel	Address			

374	Randall Carl Lollini ("Mineral Owner")	43-00853-000	1958 Township Road 115	Dillonvale	OH	43917
Date:	Comment:					
7/14/2021	Research: Applicant performed title work, reviewed court records, reviewed marriage and birth records, death records, searched county auditor tax records, searched records maintained by the United States Postal Service, and utilized electronic resources.					
7/15/2021	Mail: Applicant mailed a lease proposal and Land Professional Disclosure Statement form to the Mineral Owner.					
9/13/2021	Phone Call: Applicant received a call from a relative (740) 391-xxxx that there had been a death in the immediate family, and that they would be discussing the interest over the weekend.					
9/20/2021	Phone Call: Applicant placed a call to the Mineral Owner (740) 769-xxxx and left a detailed message requesting a return call.					
Tract	Owner	Parcel	Address			
374	Mary Lee Lollini Scherer ("Mineral Owner")	43-00853-000	751 Home Road S	Mansfield	OH	44906
Date:	Comment:					
7/14/2021	Research: Applicant performed title work, reviewed court records, reviewed marriage and birth records, death records, searched county auditor tax records, searched records maintained by the United States Postal Service, and utilized electronic resources.					
7/15/2021	Mail: Applicant mailed a lease proposal and Land Professional Disclosure Statement form to the Mineral Owner.					
9/13/2021	Phone Call: Applicant received a call from a relative (740) 391-xxxx that there had been a death in the immediate family, and that they would be discussing the interest over the weekend.					
9/20/2021	Phone Call: Applicant placed a call to the Mineral Owner (419) 529-xxxx and was unable to leave a message.					
Tract	Owner	Parcel	Address			
375	David Horstman ("Mineral Owner")	43-00519-002	516 Buckeye Street	Tiltonsville	OH	43963
Date:	Comment:					
7/14/2021	Mail: Applicant mailed a lease proposal and Land Professional Disclosure Statement form to the Mineral Owner.					
8/9/2021	Home Visit: Applicant stopped by the residence and was unable to get a response at the door, a door placard with attached contact card was left on the front Door.					
9/16/2021	Phone Call: Applicant spoke via phone to a relative and neighbor of the Mineral Owner (740) 859-xxxx, who advised that she would have the Mineral Owner reach out to the Applicant.					

Tract	Owner	Parcel	Address			
376	Allan Levi and Cindy Levi, husband and wife, for their joint lives, remainder to the survivor of them ("Mineral Owner")	43-00519-001	514 Buckeye Street	Tiltonsville	OH	43963
Date:	Comment:					
6/24/2021	Mail: Applicant mailed a lease proposal and Land Professional Disclosure Statement form to the Mineral Owner.					
8/9/2021	Home Visit: Applicant stopped by the residence and was spoke to the Mineral Owner who doesn't seem interested in leasing, however, asked to be given a few day to discuss the matter.					
9/20/2021	Phone Call: Applicant placed a call to (740) 859-xxxx and left a detailed message requesting a return call.					
Tract	Owner	Parcel	Address			
377	Donna Bazan and George E. Bugaj, wife and husband, for their joint lives, remainder to the survivor of them ("Mineral Owner")	43-00519-000	512 Buckeye Street	Tiltonsville	OH	43963
Date:	Comment:					
7/14/2021	Mail: Applicant mailed a lease proposal and Land Professional Disclosure Statement form to the Mineral Owner.					
8/9/2021	Home Visit: Applicant stopped by the residence and was unable to get a response at the door, a door placard with attached contact card was left on the front Door.					
9/16/2021	Mail and Phone Call: Applicant received the signed lease proposal and Land Professional Disclosure Statement via USPS mail. Applicant placed a call to the Mineral Owner (740) 859-xxxx, wherein it was agreed to meet over a lease in person.					
9/30/2021	Lease signed. Applicant will provide a supplement to the Division once the lease is processed.					
Tract	Owner	Parcel	Address			
378	Dana J. Hunker aka Dana Jo Hunker ("Mineral Owner")	43-00419-000	510 Buckeye Street	Tiltonsville	OH	43963
Date	Comment:					
6/23/2021	Mail: Applicant mailed a lease proposal and Land Professional Disclosure Statement form to the Mineral Owner.					
8/6/2021	Phone Call: Applicant placed a call to (740) 317-xxxx, however was unable to leave a message.					
8/9/2021	Home Visit: Applicant stopped by the residence and was unable to get a response at the door, a door placard with attached contact card was left on the front Door.					
Tract	Owner	Parcel	Address			

379	Yorkville Investments, LLC Attn: Carl Bloom ("Mineral Owner")	43-00591-000	61 York Street	Rayland	OH	43943
Date:	Comment:					
7/14/2021	Mail: Applicant mailed a lease proposal and Land Professional Disclosure Statement form to the Mineral Owner.					
8/10/2021	Phone Call: Applicant placed a call to the Mineral Owner (740) 859-xxxx and left a message with a relative requesting a return call.					
9/21/2021	Priority Mail: Applicant mailed Lease Ratification to Mineral Owner via USPS, 9405503699300010655756.					
Tract	Owner	Parcel	Address			
380	Mary Joetta Sempkowski ("Mineral Owner")	43-00824-000	60 Cobblestone Lane	Abilene	TX	79606
Date:	Comment:					
6/28/2021	Mail: Applicant mailed a lease proposal and Land Professional Disclosure Statement form to the Mineral Owner.					
9/17/2021	Mail and Phone Call: Applicant received the signed lease proposal and Land Professional Disclosure Statement via USPS mail. Applicant placed a call to the Mineral Owner (325) 733-xxxx, to verify lease styling details, however was forced to leave a message.					
9/20/2021	Phone Call: Applicant placed a call to the Mineral Owner (325) 733-xxxx and spoke to the Mineral Owner who agreed to lease.					
10/6/2021	Mail: Applicant mailed the lease packet to the Mineral Owner via USPS Priority tracking No. 9405 5036 9930 0025 1744 88.					
Tract	Owner	Parcel	Address			
380	Lisa Ann Lazasz-Maresh ("Mineral Owner")	43-00824-000	1775 53rd Loop SE	Turnwater	WA	98501
Date:	Comment:					
6/28/2021	Mail: Applicant mailed a lease proposal and Land Professional Disclosure Statement form to the Mineral Owner.					
8/6/2021	Phone Call: Applicant received a call from the Mineral Owner (360) 352-xxxx, wherein the Mineral Owner agreed to receive a lease.					
8/18/2021	Mail: Applicant prepared and mailed the lease packet to the Mineral Owner via USPS priority mail.					
9/17/2021	Phone Call: Applicant placed a follow up call to the Mineral Owner (360) 352-xxxx, wherein the Mineral Owner advised that she's been very busy and will try to get the documents mailed back by the middle of the week of September 20th.					
10/27/2021	Lease signed. Applicant will provide a supplement to the Division once the lease is processed.					
Tract	Owner	Parcel	Address			

381	Cheryl J. Fristick ("Mineral Owner")	43-01223-000	504 Buckeye Street	Tiltonsville	OH	43963
Date:	Comment:					
7/20/2021	Mail: Applicant mailed a lease proposal and Land Professional Disclosure Statement form to the Mineral Owner.					
8/4/2021	Mail: Applicant received the Land Professional Disclosure Statement form via USPS from the Mineral Owner, placed a call to (740) 859-xxxx and left a detailed message.					
9/20/2021	Phone Call: Applicant placed a call to the Mineral Owner (740) 859-xxxx and left a detailed message requesting a return call.					
Tract	Owner	Parcel	Address			
384 385	Kathy J. Heil aka Kathy J. Knight ("Mineral Owner")	43-00708-000 43-00707-000	414 Buckeye Street	Tiltonsville	OH	43963
Date:	Comment:					
5/17/2021	Mail: Applicant mailed a lease proposal and Land Professional Disclosure Statement form to the Mineral Owner.					
6/6/2021	Mail: Applicant received the Land Professional Disclosure Statement form via USPS from the Mineral Owner, who stated she was not interested.					
9/20/2021	Phone Call: Applicant placed a call to the Mineral Owner (740) 859-xxxx and left a detailed message requesting a return call.					
Tract	Owner	Parcel	Address			
386	Adele E. Wilson ("Mineral Owner")	43-01435-000	27 Pin Oak Drive	Wheeling	WV	26003
Date:	Comment:					
8/26/2021	Phone Call: Applicant placed a call to the Mineral Owner (304) 243-xxxx and left a detailed message requesting a return call.					
9/20/2021	Mail: Applicant mailed a lease proposal and Land Professional Disclosure Statement form to the Mineral Owner via USPS certified mail, tracking No. 7021 0350 0001 2567 7990.					
9/29/2021	Phone Call: Applicant received a call from the Mineral Owner (304) 243-xxxx, wherein the Mineral Owner agreed to receive a lease.					
10/6/2021	Mail: Applicant mailed the lease packet to the Mineral Owner via USPS Priority tracking No. 9405 5036 9930 0025 1745 01.					
10/13/2021	Signed lease returned. Applicant will provide a supplement to the Division once the lease is processed.					
Tract	Owner	Parcel	Address			
387	Richard L. Wilson and Adele Wilson, for their joint lives, remainder to the survivor of them ("Mineral Owner")	43-01434-000	27 Pin Oak Drive	Wheeling	WV	26003
Date:	Comment:					
8/26/2021	Phone Call: Applicant placed a call to the Mineral Owner (304) 243-xxxx and left a detailed message requesting a return call.					
9/20/2021	Mail: Applicant mailed a lease proposal and Land Professional Disclosure Statement form to the Mineral Owner via USPS certified mail, tracking No. 7021 0350 0001 2567 7990.					

9/29/2021	Phone Call: Applicant received a call from the Mineral Owner (304) 243-xxxx, wherein the Mineral Owner agreed to receive a lease.					
10/6/2021	Mail: Applicant mailed the lease packet to the Mineral Owner via USPS Priority tracking No. 9405 5036 9930 0025 1745 01.					
10/13/2021	Signed lease returned. Applicant will provide a supplement to the Division once the lease is processed.					
Tract	Owner	Parcel	Address			
388 389	Michael J. Delatore ("Mineral Owner")	43-00598-000 43-00647-000	604 Buckeye Street	Tiltonsville	OH	43963
Date:	Comment:					
8/24/2021	Phone Call: Applicant placed a call to the Mineral Owner (740) 633-xxxx and left a message requesting a return call.					
9/20/2021	Mail: Applicant mailed a lease proposal and Land Professional Disclosure Statement form to the Mineral Owner via USPS certified mail, tracking No. 7021 0350 0001 2567 7976.					
Tract	Owner	Parcel	Address			
388	James P. Delatore ("Mineral Owner")	43-00598-000	1407 West Kennedy Avenue	Martins Ferry	OH	43935
Date:	Comment:					
8/24/2021	Phone Call: Applicant placed a call to the Mineral Owner (732) 291-xxxx-xxxx and left a message requesting a return call.					
9/20/2021	Mail: Applicant mailed a lease proposal and Land Professional Disclosure Statement form to the Mineral Owner via USPS certified mail, tracking No. 7021 0350 0001 2567 7976.					
Tract	Owner	Parcel	Address			
388	Marion D. Delatore ("Mineral Owner")	43-00598-000	1407 West Kennedy Avenue	Martins Ferry	OH	43935
Date:	Comment:					
8/24/2021	Phone Call: Applicant placed a call to the home of the Mineral Owner (937) 299-xxxx and spoke to the Mineral Owner's spouse, who took a message for a return call.					
9/20/2021	Mail: Applicant mailed a lease proposal and Land Professional Disclosure Statement form to the Mineral Owner via USPS certified mail, tracking No. 7021 0350 0001 2567 7969					
	Owner	Parcel	Address			
*388 389 391 420 *422 *423 *424 426 *428	*****Adriane Revere (Heir of George C. McKitterick) Adriane Revere nka Adriane Atchison and James A. Atchison, wife and husband ("Mineral Owner")	*43-00598-000 43-00647-000 43-00628-000 43-00797-000 *43-01221-000 *43-00472-000 *43-00990-000 43-00901-000 *43-00481-000	2912 Tuscarora Trail	Middleburg	FL	32068

Date:	Comment:					
8/15/2021	*Research: Applicant reviewed the title including possible application of the marketable title act and dormant mineral act. Applicant believes that the Mineral Owner may have a potential interest in Tracts 388, 422, 423, 424 and 428. Lease offers, protection lease offers and quit claim mineral deeds were mailed as appropriate.					
8/15/2021	Research: Applicant performed title work, reviewed court records, reviewed marriage and birth records, death records, searched county auditor tax records, searched records maintained by the United States Postal Service, and utilized electronic resources.					
9/14/2021	Negotiations: Applicant is pursuing an amendment and ratification to include the subject parcels in a lease already signed by the Mineral Owner.					
	Owner	Parcel	Address			
*388 389 391 420 *422 *423 *424 426 *428	*****Althea R. Short (Heir of George C. McKitterick) Althea R. Short, a widow and not remarried ("Mineral Owner")	*43-00598-000 43-00647-000 43-00628-000 43-00797-000 *43-01221-000 *43-00472-000 *43-00990-000 43-00901-000 *43-00481-000	2022 Timbers Hill Road	North Chesterfield	VA	23235
Date:	Comment:					
8/15/2021	*Research: Applicant reviewed the title including possible application of the marketable title act and dormant mineral act. Applicant believes that the Mineral Owner may have a potential interest in Tracts 388, 422, 423, 424 and 428. Lease offers, protection lease offers and quit claim mineral deeds were mailed as appropriate.					
8/15/2021	Research: Applicant performed title work, reviewed court records, reviewed marriage and birth records, death records, searched county auditor tax records, searched records maintained by the United States Postal Service, and utilized electronic resources.					
9/14/2021	Negotiations: Applicant is pursuing an amendment and ratification to include the subject parcels in a lease already signed by the Mineral Owner.					
	Owner	Parcel	Address			
*388 389 391 420 *422 *423 *424 426 *428	*****Royal Strong, Trustee of the Daniel George McKitterick Trust, dtd July 27, 2021 (Heir of George C. McKitterick) ("Mineral Owner")	*43-00598-000 43-00647-000 43-00628-000 43-00797-000 *43-01221-000 *43-00472-000 *43-00990-000 43-00901-000 *43-00481-000	3810 SW 60th Avenue	Miami	FL	33155

Date:	Comment:					
8/15/2021	*Research: Applicant reviewed the title including possible application of the marketable title act and dormant mineral act. Applicant believes that the Mineral Owner may have a potential interest in Tracts 388, 422, 423, 424 amd 428. Lease offers, protection lease offers and quit claim mineral deeds were mailed as appropriate.					
8/15/2021	Research: Applicant performed title work, reviewed court records, reviewed marriage and birth records, death records, searched county auditor tax records, searched records maintained by the United States Postal Service, and utilized electronic resources.					
9/1/2021	Priority Mail: Applicant sent a Lease Offer Letter and State Disclosure Form to Mineral Owner via USPS tracking number 9505516001161244167503.					
9/3/2021	Research: Applicant used the USPS tracking system to verify that the offer letter was delivered in/at the mailbox of the Mineral Owner.					
	Owner	Parcel	Address			
*388 389 391 420 *422 *423 *424 426 *428	*****Nancy Jane McKitterick-Levie AKA Nancy M. Levie (Heir of George C. McKitterick) ("Mineral Owner")	*43-00598-000 43-00647-000 43-00628-000 43-00797-000 *43-01221-000 *43-00472-000 *43-00990-000 43-00901-000 *43-00481-000	1728 Piedmont Pl.	Lake Mary	FL	32746
Date:	Comment:					
8/15/2021	*Research: Applicant reviewed the title including possible application of the marketable title act and dormant mineral act. Applicant believes that the Mineral Owner may have a potential interest in Tracts 388, 422, 423, 424 amd 428. Lease offers, protection lease offers and quit claim mineral deeds were mailed as appropriate.					
8/15/2021	Research: Applicant performed title work, reviewed court records, reviewed marriage and birth records, death records, searched county auditor tax records, searched records maintained by the United States Postal Service, and utilized electronic resources.					
9/14/2021	Negotiations: Applicant is pursuing an amendment and ratification to include the subject parcels in a lease already signed by the Mineral Owner.					
10/29/2021	Research: Applicant determined that Mineral Owner is a potential owner as to Tract Nos. 388, 423, 428					
	Owner	Parcel	Address			

*388 389 391 420 *422 *423 *424 426 *428	*****Thomas L. Harkenrider (Heir of George C. McKitterick) ("Mineral Owner")	*43-00598-000 43-00647-000 43-00628-000 43-00797-000 *43-01221-000 *43-00472-000 *43-00990-000 43-00901-000 *43-00481-000	108 Hickory Tree Rd.	Longwood	FL	32750
Date:	Comment:					
8/15/2021	*Research: Applicant reviewed the title including possible application of the marketable title act and dormant mineral act. Applicant believes that the Mineral Owner may have a potential interest in Tracts 388, 422, 423, 424 and 428. Lease offers, protection lease offers and quit claim mineral deeds were mailed as appropriate.					
8/15/2021	Research: Applicant performed title work, reviewed court records, reviewed marriage and birth records, death records, searched county auditor tax records, searched records maintained by the United States Postal Service, and utilized electronic resources. Applicant sent a lease offer to the Mineral Owner.					
8/30/2021	Mail: Mineral Owner mailed lease offer letter to Applicant accepting the terms.					
9/2/2021	Priority Mail: Applicant sent a Lease Packet to the Mineral Owner via USPS tracking number 9505516001161245167618.					
9/4/2021	Research: Applicant used the USPS tracking system to verify that the offer letter was delivered in/at the mailbox of the Mineral Owner.					
9/20/2021	Lease taken and MOGL sent to Recorder's Office covering parcel 43-00755-000. Applicant is pursuing a ratification to include all remaining parcels potentially held by Mineral Owner.					
10/29/2021	Research: Applicant determined that Mineral Owner is a potential owner as to Tract Nos. 388, 423, 428					
Tract	Owner	Parcel	Address			
390	Eleanor Pflugh ("Mineral Owner")	43-00471-000	406 Buckeye Street	Tiltonsville	OH	43963
Date:	Comment:					
5/14/2021	Mail: Applicant mailed a lease proposal and Land Professional Disclosure Statement form to the Mineral Owner.					
5/24/2021	Phone Call: Applicant received a call from the grandson of the Mineral Owner (740) 381-xxxx, who was gathering general information in regard to leasing.					
9/20/2021	Phone Call: Applicant placed a call to the Mineral Owner (740) 859-xxxx and left a message requesting a return call.					
Tract	Owner	Parcel	Address			

391	David E. Gantzer ("Mineral Owner")	43-00628-000	404 Buckeye Street	Tiltonsville	OH	43963
Date:	Comment:					
8/15/2021	Research: Applicant reviewed the title including possible application of the marketable title act and dormant mineral act. Applicant believes that the Mineral Owner may have a potential interest in Tract 391. Lease offers, protection lease offers and quit claim mineral deeds were mailed as appropriate.					
8/15/2021	Research: Applicant performed title work, reviewed court records, reviewed marriage and birth records, death records, searched county auditor tax records, searched records maintained by the United States Postal Service, and utilized electronic resources.					
9/20/2021	Phone Call and Mail: Applicant placed a call to the Mineral Owner (740) 859 -xxxx, and left a detailed message. Applicant mailed a lease proposal and Land Professional Disclosure Statement form to the Mineral Owner via USPS certified mail, tracking No. 7020 1290 0001 2567 8133.					
Tract	Owner	Parcel	Address			
392	Mary B. Goolie ("Mineral Owner")	43-00755-000	402 Buckeye Street	Tiltonsville	OH	43963
Date:	Comments:					
2/10/2021 - 8/31/2021	Research: Applicant performed title work, reviewed court records, reviewed marriage and birth records, death records, searched county auditor tax records, searched records maintained by the United States Postal Service, and utilized electronic resources.					
9/22/2021	Phone Call: Applicant attempted to call Mineral Owner at 740-738-xxxx and the mailbox was full and unable to leave a message.					
9/22/2021	Priority Mail: Applicant sent a Lease Offer Letter and State Disclosure Form to Mineral Owner via USPS tracking number 9505516001161265169531.					
9/24/2021	Research: Applicant used the USPS tracking system to verify that the offer letter was delivered in/at the mailbox of the Mineral Owner.					
9/29/2021	Phone Call: Applicant attempted to call Mineral Owner at 740-859-xxxx and 740-859-xxxx and got messages on both numbers that the number has been changed.					
11/2/2021	Phone Call: Applicant placed a call to the new Grantee (740) 827-xxxx, who advised the Applicant that the closing date has been set for November 5th, 2021 and once the new deed is filed, they will be willing to lease the mineral interest.					
Tract	Owner	Parcel	Address			
396 398 514	Margery L. Lollini ("Mineral Owner")	43-00937-000 43-01097-000 43-01385-000	700 Vine Street	Tiltonsville	OH	43963
Date:	Comment:					
7/15/2021	Mail: Applicant mailed a lease proposal and Land Professional Disclosure Statement form to the Mineral Owner.					

9/20/2021	Phone Call: Applicant placed a call to the Mineral Owner (740) 859-xxxx and left a message requesting a return call.					
Tract	Owner	Parcel	Address			
*397	*****E.W. Parkinson and Fanny Parkinson, his wife, both deceased, their known and unknown successors, heirs and assigns ("Reserving Owner")	*43-00962-000	Unknown	Unknown	Unknown	Unknown
Date:	Comment:					
8/15/2021	*Research: Applicant reviewed the title including possible application of the marketable title act and dormant mineral act. Applicant believes that the Mineral Owner may have a potential interest in Tract 397. Lease offers, protection lease offers and quit claim mineral deeds were mailed as appropriate.					
8/15/2021	Research: Applicant performed title work, reviewed court records, reviewed marriage and birth records, death records, searched county auditor tax records, searched records maintained by the United States Postal Service, and utilized electronic resources.					
Tract	Owner	Parcel	Address			
*397	*****B. F. Mackey and Mable Mackey, his wife, both deceased, their known and unknown successors, heirs and assigns ("Reserving Owner")	*43-00962-000	Undetermined	Undetermined	Undetermined	Undetermined
Date:	Comment:					
8/15/2021	*Research: Applicant reviewed the title including possible application of the marketable title act and dormant mineral act. Applicant believes that the Mineral Owner may have a potential interest in Tract 397. Lease offers, protection lease offers and quit claim mineral deeds were mailed as appropriate.					
8/15/2021	Research: Applicant performed title work, reviewed court records, reviewed marriage and birth records, death records, searched county auditor tax records, searched records maintained by the United States Postal Service, and utilized electronic resources.					
Tract	Owner	Parcel	Address			
*397	*****Walter W. Wilson and Fern Wilson, his wife, both deceased, their known and unknown successors, heirs and assigns ("Reserving Owner")	*43-00962-000	Undetermined	Undetermined	Undetermined	Undetermined
Date:	Comment:					
8/15/2021	*Research: Applicant reviewed the title including possible application of the marketable title act and dormant mineral act. Applicant believes that the Mineral Owner may have a potential interest in Tract 397. Lease offers, protection lease offers and quit claim mineral deeds were mailed as appropriate.					

8/15/2021	Research: Applicant performed title work, reviewed court records, reviewed marriage and birth records, death records, searched county auditor tax records, searched records maintained by the United States Postal Service, and utilized electronic resources.					
Tract	Owner	Parcel	Address			
*397	*****W.K. Mason and Rosa Mason, his wife, both deceased, their known and unknown successors, heirs and assigns ("Reserving Owner")	*43-00962-000	Undetermined	Undetermined	Undetermined	Undetermined
Date:	Comment:					
8/15/2021	Research: Applicant reviewed the title including possible application of the marketable title act and dormant mineral act. Applicant believes that the Mineral Owner may have a potential interest in Tract 397. Lease offers, protection lease offers and quit claim mineral deeds were mailed as appropriate.					
8/15/2021	Research: Applicant performed title work, reviewed court records, reviewed marriage and birth records, death records, searched county auditor tax records, searched records maintained by the United States Postal Service, and utilized electronic resources.					
Tract	Owner	Parcel	Address			
399 400	Kellie A. Barr ("Mineral Owner")	43-01277-000 43-01276-000	617 Walden Avenue	Tiltonsville	OH	43963
Date:	Comment:					
5/17/2021	Mail: Applicant mailed a lease proposal and Land Professional Disclosure Statement form to the Mineral Owner.					
9/20/2021	Phone Call: Applicant placed a call to the Mineral Owner (740) 338-xxxx and spoke briefly to the Mineral Owner who hung up on the Applicant.					
Tract	Owner	Parcel	Address			
399 400	Wilbur W. Barr ("Mineral Owner")	43-01277-000 43-01276-000	617 Walden Avenue	Tiltonsville	OH	43963
Date:	Comment:					
5/17/2021	Mail: Applicant mailed a lease proposal and Land Professional Disclosure Statement form to the Mineral Owner.					
9/20/2021	Phone Call: Applicant placed a call to the Mineral Owner (740) 338-xxxx and spoke briefly to the Mineral Owner who hung up on the Applicant.					
Tract	Owner	Parcel	Address			
401	Samuel J. Brown and Donna M. Brown, husband and wife ("Mineral Owner")	43-00979-000	615 Walden Avenue	Tiltonsville	OH	43963
Date:	Comment:					
7/15/2021	Mail: Applicant mailed a lease proposal and Land Professional Disclosure Statement form to the Mineral Owner.					

9/20/2021	Phone Call: Applicant placed a call to the Mineral Owner (740) 859-xxxx, and spoke to the Mineral Owners, who have agreed to lease.					
10/11/2021	Lease signed. Applicant will provide a supplement to the Division once the lease is processed.					
Tract	Owner	Parcel	Address			
404 405	Gregory DeFilippo and Deborah K. DeFilippo, husband and wife, for their joint lives, remainder to the survivor of them ("Mineral Owner")	43-01052-000 43-01051-000	607 Walden Avenue	Tiltonsville	OH	43963
Date:	Comment:					
5/17/2021	Mail: Applicant mailed a lease proposal and Land Professional Disclosure Statement form to the Mineral Owner.					
9/20/2021	Phone Call: Applicant placed a call to the Mineral Owner (740) 859-xxxx and left a message requesting a return call.					
Tract	Owner	Parcel	Address			
406 407	Renee Stewart, a widow and not remarried ("Mineral Owner")	43-00640-000 43-00639-000	605 Walden Avenue	Tiltonsville	OH	43963
Date:	Comment:					
5/24/2021	Mail: Applicant mailed a lease proposal and Land Professional Disclosure Statement form to the Mineral Owner.					
8/11/2021	Phone Call: Applicant placed a call to the Mineral Owner (740) 859-xxxx, and left a detailed message requesting a return call.					
9/20/2021	Phone Call: Applicant placed a call to the Mineral Owner (740) 859-xxxx, and left a detailed message requesting a return call.					
10/7/2021	Phone Call: Applicant received a return call from the Mineral Owner (740) 859-xxxx, requesting to meet in person over a lease.					
10/14/2021	Lease signed. Applicant will provide a supplement to the Division once the lease is processed.					
Tract	Owner	Parcel	Address			
413	James R. Herman, Jr. and Karri L. Herman, husband and wife, for their joint lives, remainder to the survivor of them ("Mineral Owner")	43-00663-000	511 Walden Avenue	Tiltonsville	OH	43963
Date:	Comment:					
6/24/2021	Mail: Applicant mailed a lease proposal and Land Professional Disclosure Statement form to the Mineral Owner.					
8/11/2021	Phone Call: Applicant placed a call to the Mineral Owner (740) 424-xxxx and left a detailed message.					
Tract	Owner	Parcel	Address			
415	James H. Willson and Rosemarie Willson, for their joint lives, remainder to the survivor of them ("Mineral Owner")	43-01359-000	507 Walden Avenue	Tiltonsville	OH	43963

Date:	Comment:					
7/21/2021	Mail: Applicant mailed a lease proposal and Land Professional Disclosure Statement form to the Mineral Owner.					
8/23/2021	Research: As per Official Records 1492/569, recorded on July 22, 2021, the subject parcel was conveyed via Survivorship Deed to James H. Willson and Rosemarie Willson.					
9/17/2021	Research: Applicant used various websites (whitepages.com, Spokeo.com , and peoplefinders.com), however, was unable to locate a viable phone contact for the Mineral Owner. Applicant mailed the lease proposal and Land Professional Disclosure Statement to the Mineral Owner again via USPS certified mail, tracking No. 7021 0350 0001 2567 7884.					
Tract	Owner	Parcel	Address			
416	James R. Lucas and Jo Frances Lucas, Husband and Wife for their joint lives, remainder to the survivorship of them ("Mineral Owner")	43-00879-000	505 Walden Avenue	Tiltonsville	OH	43963
Date:	Comment:					
7/15/2021	Mail: Applicant mailed a lease proposal and Land Professional Disclosure Statement form to the Mineral Owner.					
9/17/2021	Phone Call: Applicant placed a call to the Mineral Owner (740) 859-xxxx, and spoke to the Mineral Owners. The Applicant was advised that they'd rather not be bothered in regard to this matter.					
Tract	Owner	Parcel	Address			
417	Erika M. Smith ("Mineral Owner")	43-00861-000	503 Walden Avenue	Tiltonsville	OH	43963
Date:	Comment:					
5/27/2021	Mail: Applicant mailed a lease proposal and Land Professional Disclosure Statement form to the Mineral Owner.					
9/17/2021	Phone Call: Applicant placed a call to the Mineral Owner (740) 359 -xxxx and was unable to leave a message. Applicant mailed the lease proposal and Land Professional Disclosure Statement form to the Mineral Owner again via USPS certified mail, tracking No. 7021 0350 0001 2567 7877.					
Tract	Owner	Parcel	Address			
418	Benny M. Zanes and Jaclyn M. Zanes, for their joint lives, remainder to the survivor of them ("Mineral Owner")	43-01119-000	501 Walden Avenue	Tiltonsville	OH	43963
Date:	Comment:					
5/24/2021	Mail: Applicant mailed a lease proposal and Land Professional Disclosure Statement form to the Mineral Owner.					

9/17/2021	Phone Call: Applicant placed a call to the Mineral Owner (724) 914-xxxx and spoke to the Mineral Owner, who seemed disinterested stating that they received the offer, however, didn't think anything of it and threw it away. Applicant mailed the lease proposal and Land Professional Disclosure Statement form to the Mineral Owner again via USPS certified mail, tracking No. 7021 0350 0001 2567 7860.					
10/18/2021	Phone Call: Applicant placed a call to the Mineral Owner (724) 914-xxxx and spoke to the Mineral Owner, who seemed disinterested stating that they just haven't spoken about leasing to date, and asked to be contacted again in a few weeks.					
11/2/2021	Phone Call: Applicant placed a call to the Mineral Owner (724) 914-xxxx and spoke to the Mineral Owner who is coordinating schedules to meet in person over a lease.					
Tract	Owner	Parcel	Address			
419	Bertha R. Crossland aka Bertha Rose Crossland ("Mineral Owner")	43-00583-000	417 Walden Avenue	Tiltonsville	OH	43963
Date:	Comment:					
5/20/2021	Mail: Applicant mailed a lease proposal and Land Professional Disclosure Statement form to the Mineral Owner.					
8/10/2021	Phone Call: Applicant placed a call to the Mineral Owner (740) 859-xxxx and left a message with a relative requesting a return call.					
9/17/2021	Phone Call: Applicant placed a call to the Mineral Owner (740) 859-xxxx and left a message with a relative requesting a return call.					
Tract	Owner	Parcel	Address			
420	Brandon E. Staats and Christy R. Staats, husband and wife, for their joint lives, remainder to the survivor of them	43-00797-000	415 Walden Avenue	Tiltonsville	OH	43963
Date:	Comment:					
8/24/2021	Research: Applicant reviewed the title including possible application of the marketable title act and dormant mineral act. Applicant believes that the Mineral Owner may have a potential interest in Tract 420. Lease offers, protection lease offers and quit claim mineral deeds were mailed as appropriate.					
9/20/2021	Phone Call: Applicant placed a call to the Mineral Owner (740) 317-xxxx, wherein, the Applicant was advised that the Mineral Owner did not have time to talk, but would return the call later.					
10/18/2021	Phone Call: Applicant placed a follow up call to the Mineral Owner (740) 317-xxxx and left a detailed message.					
Tract	Owner	Parcel	Address			
421 525	Gina Lukas and Paul Lukas, for their joint lives, remainder to the survivor of them ("Mineral Owner")	43-00854-000 43-01257-000	612 Maple Avenue	Tiltonsville	OH	43963
Date:	Comment:					

9/20/2021	Research: Applicant used various websites (whitepages.com, Spokeo.com , and peoplefinders.com), however, was unable to locate a viable phone contact for the Mineral Owner. Applicant mailed a lease proposal and Land Professional Disclosure Statement form to the Mineral Owner via USPS certified mail, tracking No. 7021 0350 0001 2567 7945.					
Tract	Owner	Parcel	Address			
422	Anthony F. Figaretti and Kathy M. Figaretti ("Mineral Owner")	43-01221-000	424 Peters Run Road	Wheeling	WV	26003
Date	Comment:					
9/8/2021	Research: Applicant performed title work, reviewed court records, reviewed marriage and birth records, death records, searched county auditor tax records, searched records maintained by the United States Postal Service, and utilized electronic resources. Applicant reviewed the title including possible application of the marketable title act and dormant mineral act. Lease offers, protection lease offers and quit claim mineral deeds were mailed as appropriate to all possible owners.					
9/20/2021	Research: Applicant used various websites (whitepages.com, Spokeo.com , and peoplefinders.com), however, was unable to locate a viable phone contact for the Mineral Owner. Applicant mailed a lease proposal and Land Professional Disclosure Statement form to the Mineral Owner via USPS certified mail, tracking No. 7021 0350 0001 2567 7938.					
Tract	Owner	Parcel	Address			
424	Greg L. Kinsey, single ("Mineral Owner")	43-00990-000	405 Walden Avenue	Tiltonsville	OH	43963
Date:	Comment:					
8/24/2021 - 9/17/2021	Research: Applicant performed title work, reviewed court records, reviewed marriage and birth records, death records, searched county auditor tax records, searched records maintained by the United States Postal Service, and utilized electronic resources. Applicant reviewed the title including possible application of the marketable title act and dormant mineral act. Lease offers, protection lease offers and quit claim mineral deeds were mailed as appropriate to all possible owners.					
Tract	Owner	Parcel	Address			
425	Janet Roush aka Janet Susan Roush and Kenneth H. Roush, for their joint lives, remainder to the survivor of them ("Mineral Owner")	43-00722-000	407 Walden Avenue	Tiltonsville	OH	43963
Date:	Comment:					
8/24/2021 - 9/17/2021	Research: Applicant performed title work, reviewed court records, reviewed marriage and birth records, death records, searched county auditor tax records, searched records maintained by the United States Postal Service, and utilized electronic resources. Applicant reviewed the title including possible application of the marketable title act and dormant mineral act. Lease offers, protection lease offers and quit claim mineral deeds were mailed as appropriate to all possible owners.					
Tract	Owner	Parcel	Address			

426	Brian S. Kinsey ("Surface Owner")	43-00901-000	405 Walden Avenue	Tiltonsville	OH	43963
Date:	Comment:					
8/24/2021 - 9/20/2021	Research: Applicant reviewed the title including possible application of the marketable title act and dormant mineral act. Applicant believes that the Mineral Owner may have a potential interest in Tract 426. Lease offers, protection lease offers and quit claim mineral deeds were mailed as appropriate.					
8/24/2021 - 9/20/2021	Research: Applicant performed title work, reviewed court records, reviewed marriage and birth records, death records, searched county auditor tax records, searched records maintained by the United States Postal Service, and utilized electronic resources. Applicant reviewed the title including possible application of the marketable title act and dormant mineral act. Lease offers,					
Tract	Owner	Parcel	Address			
427	Eric D. Antonacci ("Mineral Owner")	43-00841-000	24 Township Road 1111	Dillonvale	OH	43917
Date:	Comment:					
8/24/2021 - 9/20/2021	Research: Applicant performed title work, reviewed court records, reviewed marriage and birth records, death records, searched county auditor tax records, searched records maintained by the United States Postal Service, and utilized electronic resources. Applicant reviewed the title including possible application of the marketable title act and dormant mineral act. Lease offers, protection lease offers and quit claim mineral deeds were mailed as appropriate to all possible owners.					
10/8/2021	Mail and Text: Applicant received the acceptance of the lease proposal and Land Professional Disclosure Statement via USPS. Applicant sent a text to the Mineral Owner to set up a meeting over a lease (304) 919 xxxx, and awaits a response.					
10/11/2021	Phone Call: Applicant received a call from the Mineral Owner (304) 919-xxxx, wherein, they have requested that a lease be mailed to them for signature.					
10/20/2021	Mail: Applicant mailed out a lease packet to the Mineral Owner via USPS tracking No. 9405 5036 9930 0038 0439 86.					
	Phone Call: Applicant placed a call to the Mineral Owner (304) 919-xxxx who advised they will be signing the lease and returning it the week of November 8th, 2021.					
Tract	Owner	Parcel	Address			
428 430 458 464	Clarence Antonacci, Jr. and Mary N. Antonacci, for their joint lives, remainder to the survivor of them ("Mineral Owner")	43-00481-000 43-00626-000 43-00530-000 43-01234-000	401 Walden Avenue	Tiltonsville	OH	43963
Date:	Comment:					
5/13/2021	Mail: Applicant mailed a lease proposal and Land Professional Disclosure Statement form to the Mineral Owner.					
9/17/2021	Phone Call: Applicant placed a call to the Mineral Owner (740) 859 -xxxx and was unable to leave a message. Applicant mailed the lease proposal and Land Professional Disclosure Statement form to the Mineral Owner again via USPS certified mail, tracking No. 7021 0350 0001 2567 7853.					

10/8/2021	Mail and Phone Call: Applicant received the acceptance of the lease proposal and Land Professional Disclosure Statement via USPS. Applicant placed a call to the Mineral Owner to set up a meeting over a lease (740) 827-xxxx, which has been scheduled for next week.					
10/14/2021	Lease signed. Applicant will provide a supplement to the Division once the lease is processed.					
Tract	Owner	Parcel	Address			
431	Yvonne Coman, divorced ("Mineral Owner")	43-00573-000	2121 Rockefeller Rd.	Wickliffe	OH	44092
Date:	Comments:					
2/10/2021 - 6/1/2021	Research: Applicant performed title work, reviewed court records, reviewed marriage and birth records, death records, searched county auditor tax records, searched records maintained by the United States Postal Service, and utilized electronic resources.					
6/4/2021	Priority Mail: Applicant sent a Lease Offer Letter and State Disclosure Form to Mineral Owner via USPS tracking number 9505516001161155158744.					
6/7/2021	Priority Mail: Applicant received notification Lease Letter and State Disclosure Form were delivered to the Mineral Owner.					
6/24/2021	Phone Call: Mineral Owner contacted Applicant and stated they are not interested in leasing.					
Tract	Owner	Parcel	Address			
431	Armenta L. Truitt, divorced ("Mineral Owner")	43-00573-000	3645 Berkeley Rd.	Cleveland	OH	44118
Date:	Comments:					
2/10/2021 - 6/1/2021	Research: Applicant performed title work, reviewed court records, reviewed marriage and birth records, death records, searched county auditor tax records, searched records maintained by the United States Postal Service, and utilized electronic resources.					
6/4/2021	Priority Mail: Applicant sent a Lease Offer Letter and State Disclosure Form to Mineral Owner via USPS tracking number 9505516001161155158737.					
6/7/2021	Priority Mail: Applicant received notification Lease Letter and State Disclosure Form were delivered to the Mineral Owner.					
6/22/2021	Phone Call: Applicant attempted to contact Mineral Owner at 513-521-xxxx but number is no longer in service. Researching new number.					
8/18/2021	Phone Call: Applicant attempted to contact Mineral Owner at 216-855-xxxx but number does not accept calls.					
10/11/2021	Phone Call: Applicant attempted to contact Mineral Owner at 216-855-xxxx but number does not accept calls.					
Tract	Owner	Parcel	Address			
431	Edith F. Gosnell aka Edee F. Gosnell, married ("Mineral Owner")	43-00573-000	604 Windy Hill	Hamilton	OH	45013
Date:	Comments:					

2/10/2021 - 6/1/2021	Research: Applicant performed title work, reviewed court records, reviewed marriage and birth records, death records, searched county auditor tax records, searched records maintained by the United States Postal Service, and utilized electronic resources.					
6/4/2021	Priority Mail: Applicant sent a Lease Offer Letter and State Disclosure Form to Mineral Owner via USPS tracking number 9505516001161155158713.					
6/8/2021	Priority Mail: Applicant received notification that Lease Offer Letter and State Disclosure Form were delivered to Mineral Owner.					
6/8/2021	Email: Mineral Owner emailed Applicant with questions about leasing.					
6/22/2021	Email: Applicant sent Mineral Owner an email at medicap231@xxxx.xxx to answer leasing questions.					
8/18/2021	Email: Applicant attempted to contact Mineral Owner at medicap231@xxxx.					
Tract	Owner	Parcel	Address			
431	Victoria L. Haley aka Vickie L. Haley ("Mineral Owner")	43-00573-000	712 Silverhedge Dr.	Cincinnati	OH	45231
Date:	Comments:					
2/10/2021 - 6/1/2021	Research: Applicant performed title work, reviewed court records, reviewed marriage and birth records, death records, searched county auditor tax records, searched records maintained by the United States Postal Service, and utilized electronic resources.					
6/4/2021	Priority Mail: Applicant sent a Lease Offer Letter and State Disclosure Form to Mineral Owner via USPS tracking number 9505516001161155158720.					
6/7/2021	Priority Mail: Applicant received notification Lease Letter and State Disclosure Form were delivered to the Mineral Owner.					
6/22/2021	Phone Call: Applicant attempted to contact Mineral Owner at 513-521-xxxx but number is no longer in service. Researching new number.					
8/18/2021	Phone Call: Applicant attempted to contact Mineral Owner at 307-577-xxxx but got a busy signal.					
10/12/2021	Phone Call: Applicant attempted to contact Mineral owner at 307-577-xxxx but got a busy signal.					
Tract	Owner	Parcel	Address			
431	Ralph E. Ford, Sr., his known and Unknown successors, heirs and assigns ("Mineral Owner")	43-00573-000	Undetermined	Undetermined	Undetermined	Undetermined
Date:	Comments:					
8/31/2021	Research: Applicant continues searching the heirs, successors, and assigns of Ralph E. Ford, by performing title work, searching court records, reviewing marriage and birth records, death records, searching county auditor tax records, searching records maintained by the United States Postal Service, utilizing electronic resources, etc.					
9/1/2021	Applicant further attests that where it was not reasonably possible or practicable to identify all of mineral interest owners' identities, addresses, phone number, or social media accounts. Applicant will provide notice by publication of a hearing scheduled pursuant to R.C. 1509.28					

Tract	Owner	Parcel	Address			
432	Grant N. Helms and Jeanette L. Helms, husband and wife; David A. Helms, married; Barry J. Helms, married, for their joint lives, remainder to the survivor of them ("Mineral Owner")	43-01346-000	139 3rd Street	Tiltonsville	OH	43963
Date:	Comment:					
6/8/2021	Phone Call: Applicant received a call from attorney Lawrence Piergallini (740) 859-xxxx advising that the Mineral owner will not sign for the fair and equitable offer, however, counter offered for a bonus 200% higher with a 4% gross increase on royalty.					
7/20/2021	Email: Applicant received an email from the Mineral Owner's attorney (pierglaw@xxxx) stating that a counteroffer letter was sent from their office for the Mineral owner to review.					
9/15/2021	Email: Applicant received an email from the Mineral Owner's attorney requesting a lease.					
10/13/2021	Applicant hand delivered the lease to the Mineral Owner's attorney for signature.					
Tract	Owner	Parcel	Address			
434	Gail Bolock, divorced and not remarried ("Mineral Owner")	43-01095-000	706 Walden Avenue	Tiltonsville	OH	43963
Date:	Comment:					
7/2/2021	Mail: Applicant mailed a lease proposal and Land Professional Disclosure Statement form to the Mineral Owner.					
9/16/2021	Phone Call: Applicant spoke to the Mineral Owner's son (740) 391-xxxx, who has advised that she will sign, in person.					
9/30/2021	Lease signed. Applicant will provide a supplement to the Division once the lease is processed.					
Tract	Owner	Parcel	Address			
436	The Board Trustees of The Public Library of Steubenville and Jefferson County Attn: Kathy Rosenberg ("Mineral Owner")	43-00910-000	407 Fourth Street	Steubenville	OH	43952
Date:	Comment:					
7/15/2021	Mail: Applicant mailed a lease proposal and Land Professional Disclosure Statement form to the Mineral Owner.					
8/9/2021	Mail: Applicant received the returned proposal form via USPS mail from the Mineral Owner indicating that they no longer be contacted.					
Tract	Owner	Parcel	Address			

437	Richard Allen Midei ("Mineral Owner")	43-00893-000	58635 Eileen Street	Rayland	OH	43943
Date:	Comment:					
7/15/2021	Mail: Applicant mailed a lease proposal and Land Professional Disclosure Statement form to the Mineral Owner.					
8/27/2021	Phone Call: Applicant received a call from attorney Lawrence Piergallini (740) 859-xxxx advising that the Mineral owner will not sign for the fair and equitable offer, however, counter offered for a bonus 200% higher with a 4% gross increase on royalty.					
9/15/2021	Email: Applicant received an email from the Mineral Owner's attorney requesting a lease.					
9/30/2021	Hand Delivery: Applicant hand delivered the Mineral Owner's lease packet to the attorney for signature.					
10/7/2021	Lease signed. Applicant will provide a supplement to the Division once the lease is processed.					
Tract	Owner	Parcel	Address			
438	Herman E. Borkoski ("Mineral Owner")	43-00983-000	337 Jefferson Street	Tiltonsville	OH	43963
Date:	Comment:					
5/27/2021	Mail: Applicant mailed a lease proposal and Land Professional Disclosure Statement form to the Mineral Owner.					
9/16/2021	Phone: Applicant placed a call to the Mineral Owner (740) 859-xxxx, and spoke to him at length in regard to leasing. He may have additional properties to be leased in neighboring units, and would like to have a few days to collect all of his information and possibly utilize the services of the local attorney.					
Tract	Owner	Parcel	Address			
439	John N. Myers, III ("Mineral Owner")	43-01054-000	614 1/2 Walden Avenue	Tiltonsville	OH	43963
Date:	Comment:					
7/20/2021	Mail: Applicant mailed a lease proposal and Land Professional Disclosure Statement form to the Mineral Owner.					
9/16/2021	Research: Applicant used various websites (whitepages.com , Spokeo.com , and peoplefinders.com), however, was unable to locate a viable phone contact for the Mineral Owner. Applicant mailed the lease proposal and Land Professional Disclosure Statement to the Mineral Owner again via USPS certified mail, tracking No. 7021 0350 0001 2567 7846.					
Tract	Owner	Parcel	Address			
440	Robert L. Leoni & Nancy L. Leoni, Husband and Wife for their joint lives, remainder to the survivor of them ("Mineral Owner")	43-00839-000	612 Walden Avenue	Tiltonsville	OH	43963
Date:	Comment:					

6/28/2021	Mail: Applicant mailed a lease proposal and Land Professional Disclosure Statement form to the Mineral Owner.					
7/23/2021	Mail and Phone Call: Applicant received the returned mailing accepting the offer. Applicant placed a call to the number provided (740) 317-xxxx and left a detailed message.					
9/15/2021	Phone Call: Applicant placed a call to the Mineral Owner (740) 317-xxxx and left a detailed message requesting a return call.					
11/2/2021	Phone Call: Applicant placed a call to the Mineral Owner (740) 317-xxxx and spoke to an unidentified person who took a message for a return call.					
Tract	Owner	Parcel	Address			
441	Robert L. Starr, A Divorced Man ("Mineral Owner")	43-00634-000	610 Walden Avenue	Tiltonsville	OH	43963
Date:	Comment:					
6/24/2021	Mail: Applicant mailed a lease proposal and Land Professional Disclosure Statement form to the Mineral Owner.					
8/11/2021	Phone Call: Applicant placed a call to the Mineral Owner (740) 859-xxxx and spoke to the Mineral Owner who stated that he would have to "think about" leasing a bit more, and requested a return call in a few days.					
9/16/2021	Phone Call: Applicant placed a call to the Mineral Owner (740) 859-xxxx and spoke to the Mineral Owner who stated that he was "still thinking about" leasing, and requested a return call in a few days.					
11/2/2021	Phone Call: Applicant placed a call to the Mineral Owner (740) 859-xxxx and left a message requesting a return call.					
Tract	Owner	Parcel	Address			
442	Anthony Thomas Zeakes and Mary Anne Zeakes, husband and wife ("Mineral Owner")	43-01362-000	608 Walden Avenue	Tiltonsville	OH	43963
Date:	Comment:					
5/10/2021	Mail: Applicant mailed a lease proposal and Land Professional Disclosure Statement form to the Mineral Owner.					
9/16/2021	Phone Call: Applicant spoke to the Mineral Owner via phone (740) 296-xxxx and set an in person meeting to sign later in the month.					
9/30/2021	Phone Call: Applicant received a call from the Mineral Owner (740) 296-xxxx with a request to reschedule due to COVID issues.					
10/13/2021	Phone Call: Applicant placed a follow up call to the Mineral Owner (740) 296-xxxx and spoke to them, wherein, we agreed to meet over the lease the week of October 25th.					
Tract	Owner	Parcel	Address			
443	Pamela J. Dudzik ("Mineral Owner")	43-00843-000	606 Walden Avenue	Tiltonsville	OH	43963
Date:	Comment:					

7/1/2021	Mail: Applicant mailed a lease proposal and Land Professional Disclosure Statement form to the Mineral Owner.					
8/12/2021	Phone Call: Applicant placed a call to the Mineral Owner (740) 296-xxxx and left a detailed message requesting a return call.					
9/16/2021	Phone Call: Applicant placed a call to the Mineral Owner (740) 296-xxxx and left a detailed message requesting a return call.					
Tract	Owner	Parcel	Address			
446	Martha Christina Parker and Mildred Susan Lee, for their joint lives, remainder to the survivor of them ("Mineral Owner")	43-00815-000	PO Box 555	St. Clairsville	OH	43950
Date:	Comment:					
6/28/2021	Mail: Applicant mailed a lease proposal and Land Professional Disclosure Statement form to both of the Mineral Owners.					
9/16/2021	Phone Call: Applicant placed a call to the Mineral Owners (305) 321-xxxx and spoke to them briefly in regard to leasing. The Applicant also emailed the lease offer and Land Professional Disclosure Statement forms to the Mineral Owners (msl590@xxxx& chrisp424@xxxx) for review. Mineral owner states 600 Walden Avenue, Tiltonsville, OH, 43963 is physical address, P.O. Box is mailing address.					
Tract	Owner	Parcel	Address			
447 448	Richard Deneen Jr. and Brenda Deneen, Husband and Wife for their joint lives, remainder to the survivor of them ("Mineral Owner")	43-01206-000 43-01205-001	512 Walden Avenue	Tiltonsville	OH	43963
Date:	Comment:					
7/2/2021	Mail: Applicant mailed a lease proposal and Land Professional Disclosure Statement form to the Mineral Owner.					
9/16/2021	Research: Applicant used various websites (whitepages.com , Spokeo.com , and peoplefinders.com), however, was unable to locate a viable phone contact for the Mineral Owner. Applicant mailed the lease proposal and Land Professional Disclosure Statement to the Mineral Owner again via USPS certified mail, tracking No. 7021 0350 0001 2567 7839.					
Tract	Owner	Parcel	Address			
449 454 619	Kurt S. Bolock, married ("Mineral Owner")	43-01205-000 43-00534-000 43-01271-000	41773 Palmer Road	Belmont	OH	43718
Date:	Comment:					
6/28/2021	Mail: Applicant mailed a lease proposal and Land Professional Disclosure Statement form to the Mineral Owner.					
7/9/2021	Phone Call and Mail: Applicant placed a call to the Mineral Owner (740) 391-xxxx, after receiving the returned acceptance letter and Land Professional Disclosure Statement form. Applicant, however, was unable to leave a message.					
8/27/2021	Phone Call: Applicant placed a call to the Mineral Owner (740) 391-xxxx and left a detailed message requesting a return call.					

9/16/2021	Phone Call: Applicant spoke to the Mineral Owner via phone (740) 391-xxxx who has agreed to lease.					
9/30/2021	Lease signed. Applicant will provide a supplement to the Division once the lease is processed.					
Tract	Owner	Parcel	Address			
450	Samuel E. Croft and Rose M. Croft, as Co-Trustees of The Samuel E. Croft and Rose M. Croft Trust, dated December 14, 2009 ("Mineral Owner")	43-00479-000	PO Box 66 509 Highland Ave	Tiltonsville	OH	43963
Date:	Comment:					
6/24/2021	Mail: Applicant mailed a lease proposal and Land Professional Disclosure Statement form to the Mineral Owner.					
8/6/2021	Phone Call: Applicant placed a call to (740) 859-xxxx and left a detailed message requesting a return call.					
8/9/2021	In Person Visit: Applicant stopped by the business this afternoon and spoke to the Mineral Owner who advised that he is being represented by attorney Lawrence Piergallini. Attorney Lawrence Piergallini (740) 859-xxxx has been advising that the Mineral owner will not sign for the fair and equitable offer, however, counter offered for a bonus 200% higher with a 4% gross increase on royalty.					
9/14/2021	Email: Applicant emailed the Mineral Owner's attorney (pierglaw@xxxx) to follow up on the subject interest.					
Tract	Owner	Parcel	Address			
452	Jean Leoni ("Mineral Owner")	43-01199-000	337 Garden Drive	Wintersville	OH	43953
Date:	Comment:					
7/21/2021	Mail: Applicant mailed a lease proposal and Land Professional Disclosure Statement form to the Mineral Owner.					
8/10/2021	Phone Call: Applicant placed a call to the Mineral Owner (740) 264-xxxx and left a detailed message requesting a return call.					
8/10/2021	Phone Call: Applicant received a call from the son and representative for the Mineral Owner. The Applicant was advised that the Mineral Owner's health is failing and is currently hospitalized. The property is currently up for sale, however, they would like more information. The Applicant emailed a lease form to the representative richardl@xxxx.					
11/2/2021	Phone Call: Applicant placed a call to the Mineral Owner (740) 264-xxxx and left a detailed message requesting a return call.					
Tract	Owner	Parcel	Address			
453	John L. Dowdell and Alice A. Dowdell, husband and wife, for their joint lives remainder to the survivor of them ("Mineral Owner")	43-01118-000	502 Walden Avenue	Tiltonsville	OH	43963
Date:	Comment:					

7/20/2021	Mail: Applicant mailed a lease proposal and Land Professional Disclosure Statement form to the Mineral Owner.					
9/15/2021	Phone Call: Applicant placed a call to the Mineral Owner (740) 859 -xxxx and was unable to leave a message. Applicant mailed the lease proposal and Land Professional Disclosure Statement to the Mineral Owner again via USPS certified mail, tracking No. 7021 0350 0001 2567 7822.					
Tract	Owner	Parcel	Address			
455	Sandra K. Skatula, single	43-00864-000	418 1/2 Walden Avenue	Tiltonsville	OH	43963
Date:	Comment:					
5/24/2021	Mail: Applicant mailed a lease proposal and Land Professional Disclosure Statement form to the Mineral Owner.					
7/23/2021	Phone Call: Applicant placed a call to the Mineral Owner (740) 859-xxxx and left a message.					
9/15/2021	Phone Call: Applicant placed a call to the Mineral Owner (740) 859-xxxx and left a message.					
10/4/2021	Phone Call: Applicant received a call from the Mineral Owner (740) 859-xxxx with a request to meet in person over a lease.					
10/13/2021	Lease signed. Applicant will provide a supplement to the Division once the lease is processed.					
Tract	Owner	Parcel	Address			
456 457 476 477 536 557 558 559 560 623	Jack Fowler, LLC, Attn: Jack Fowler, President ("Mineral Owner")	43-00532-000 43-00531-000 43-00400-000 43-00399-000 43-00911-000 43-00724-000 43-00723-000 43-00814-000 43-00813-000 43-00874-000	117 Parkview Drive	Weirton	WV	26062
Date:	Comment:					
5/14/2021	Mail: Applicant mailed a lease proposal and Land Professional Disclosure Statement form to the Mineral Owner.					
6/8/2021	Phone Call: Applicant received a call from attorney Lawrence Piergallini (740) 859-xxxx advising that the Mineral owner will not sign for the fair and equitable offer, however, counter offered for a bonus 200% higher with a 4% gross increase on royalty.					
9/15/2021	Email: Applicant received an email from the Mineral Owner's attorney (pierglaw@xxxx) requesting a lease.					
10/7/2021	Lease signed. Applicant will provide a supplement to the Division once the lease is processed.					
Tract	Owner	Parcel	Address			

459 461 494 495	Thomas E. Schrader and Barbara A. Schrader, husband and wife, for their joint lives, remainder to the survivor of them ("Mineral Owner")	43-01083-000 43-00543-000 43-01208-000 43-01209-000	410 Walden Avenue	Tiltonsville	OH	43963
Date:	Comment:					
5/24/2021	Mail: Applicant mailed a lease proposal and Land Professional Disclosure Statement form to the Mineral Owner.					
6/9/2021	Mail and Phone Call: Applicant received the accepted lease proposal and Land Professional Disclosure Statement via mail, placed a call to the Mineral Owner (740) 859-xxxx and left a message requesting a return call.					
9/15/2021	Phone Call and Email: Applicant has been trying to reach the Mineral Owner by phone for some time, however, the line always rings busy. Applicant sent an email to the Mineral Owner bschrader410@xxxx as a follow up.					
9/20/2021	Phone Call: Applicant placed a call to the Mineral Owner (740) 859-xxxx who agreed to lease.					
9/30/2021	Lease signed. Applicant will provide a supplement to the Division once the lease is processed.					
Tract	Owner	Parcel	Address			
460	Debbie Norman ("Mineral Owner")	43-00542-000	46634 West Alamar Avenue	Saint Clairsville	OH	43950
Date:	Comment:					
5/13/2021	Mail: Applicant mailed a lease proposal and Land Professional Disclosure Statement form to the Mineral Owner.					
8/10/2021	Phone Call: Applicant placed a call to the Mineral Owner (740) 695-xxxx, however, was unable to leave a message.					
9/15/2021	Mail: Applicant mailed the lease proposal and Land Professional Disclosure Statement to the Mineral Owner again via USPS certified mail, tracking No. 7021 0350 0001 2567 7808.					
10/8/2021	Mail and Phone Call: Applicant received the acceptance of the lease proposal and Land Professional Disclosure Statement via USPS. Applicant placed a call to the Mineral Owner to set up a meeting over a lease (740) 695-xxxx, however, was forced to leave a message requesting a return call.					
11/2/2021	Phone Call: Applicant placed a call to the Mineral Owner (740) 695-xxxx, however, was forced to leave a message.					
Tract	Owner	Parcel	Address			
462	Columbia Gas of Ohio, Inc. Attn: Vince Parisi, President ("Mineral Owner")	43-04008-000	PO Box 117	Columbus	OH	43216
Date:	Comment:					

5/27/2021	Mail: Applicant mailed a lease proposal and Land Professional Disclosure Statement form to the Mineral Owner.					
9/15/2021	Mail: Applicant mailed the lease proposal and Land Professional Disclosure Statement to the Mineral Owner again via USPS certified mail, tracking No. 7021 0350 0001 2567 7815.					
Tract	Owner	Parcel	Address			
463 506	John A. Fowler, Jr. and Debra A. Fowler, husband and wife, for their joint lives remainder to the survivor of them ("Mineral Owner")	43-00969-000 43-01005-000	117 Parkview Drive	Weirton	WV	26062
Date:	Comment:					
5/14/2021	Mail: Applicant mailed a lease proposal and Land Professional Disclosure Statement form to the Mineral Owner.					
6/8/2021	Phone Call: Applicant received a call from attorney Lawrence Piergallini (740) 859-xxxx advising that the Mineral owner will not sign for the fair and equitable offer, however, counter offered for a bonus 200% higher with a 4% gross increase on royalty.					
9/15/2021	Email: Applicant received an email from the Mineral Owner's attorney (pierglaw@xxxx) requesting a lease.					
10/7/2021	Lease signed. Applicant will provide a supplement to the Division once the lease is processed.					
Tract	Owner	Parcel	Address			
465 466 467 468	Smith Real Estate, LLC Attn: Randy Smith and Michelle L. Fluharty ("Mineral Owner")	43-01468-000 43-01467-000 43-00678-000 43-00681-000	PO Box 903	New Cumberland	WV	26047
Date:	Comment:					
2/10/2021 - 6/1/2021	Research: Applicant performed title work, reviewed court records, reviewed marriage and birth records, death records, searched county auditor tax records, searched records maintained by the United States Postal Service, and utilized electronic resources.					
5/11/2021	Priority Mail: Applicant sent a Lease Offer Letter and State Disclosure Form to Mineral Owner via USPS tracking number 9505516001161131154692.					
5/12/2021	Priority Mail: Applicant received notification Lease Offer Letter and State Disclosure Form were delivered to the Mineral Owner.					
6/3/2021	Phone Call: Applicant attempted to contact Mineral Owner at 304-564-xxxx. Mineral Owner stated they never saw the paperwork, but would check to see if it got forwarded to another department.					
7/23/2021	Phone Call: Applicant contacted Mineral Owner at 304-564-xxxx and left a message with the secretary to be passed along.					

8/19/2021	Phone Call: Applicant contacted Mineral Owner at 304-564-xxxx. Mineral Owner stated they are not interested in leasing at this time.					
Tract	Owner	Parcel	Address			
469 653	Unified Bank f/k/a The Citizens Savings Bank Attn: Elmer K. Leeper, Senior Vice-President of Retail Operations Scott A. Everson as President ("Mineral Owner")	43-00667-000 43-00558-000	201 South 4th Street	Martins Ferry	OH	43935
Date:	Comment:					
5/18/2021	Mail: Applicant mailed a lease proposal and Land Professional Disclosure Statement form to the Mineral Owner.					
8/30/2021	Phone Call: Applicant placed a call and left a message for the Branch Manager (740) 633-xxxx.					
9/20/2021	Phone Call: Applicant placed a call and spoke to Elmer K. Leeper Sr. Vice President who has put forth a counter offer of a flat fee signing bonus and an increase of 2% gross royalty.					
10/27/2021	Email: Applicant and Mineral Owner came to an agreement and a lease packet was emailed to the Mineral Owner (eleeper@xxxx) for review.					
11/2/2021	Hand Delivery: Applicant hand delivered the Mineral Owner's lease packet to the Mineral Owner for signature along with a return envelope, USPS tracking No. 9405503699300050210588.					
Tract	Owner	Parcel	Address			
470	James A. Wharton ("Mineral Owner")	43-01294-000	701 Maple Avenue	Tiltonsville	OH	43963
Date:	Comment:					
7/19/2021	In Person Contact: Applicant hand delivered the Proposal, offer letter and Land Professional Disclosure Statement. The Mineral Owner stated that he would look the information over, however, he was not really interested at the time.					
8/13/2021	In Person Contact: Applicant had an in person exchange with the Mineral Owner who has advised that he has turned his information over to the representation of attorney Lawrence Piergallini who has counter offered for a bonus 200% higher with a 4% gross increase on royalty.					
9/9/2021	Hand Delivery: Applicant hand delivered the Mineral Owner's lease packet to the attorney for signature.					
9/30/2021	Lease signed. Applicant will provide a supplement to the Division once the lease is processed.					

Tract	Owner	Parcel	Address			
471 472	David Alan Helms and Susan Helms, for and during their joint lives, remainder in fee simple to the survivor of them, his or her separate heirs and assigns forever ("Mineral Owner")	43-00898-000 43-00900-000	617 Highland Avenue	Tiltonsville	OH	43963
Date:	Comment:					
5/27/2021	Mail: Applicant mailed a lease proposal and Land Professional Disclosure Statement form to the Mineral Owner.					
6/8/2021	Phone Call: Applicant received a call from attorney Lawrence Piergallini (740) 859-xxxx advising that the Mineral owner will not sign for the fair and equitable offer, however, counter offered for a bonus 200% higher with a 4% gross increase on royalty.					
7/20/2021	Email: Applicant received an email from the Mineral Owner's attorney (pierglaw@xxxx) stating that a counteroffer letter was sent from their office for the Mineral owner to review.					
9/15/2021	Email: Applicant received an email from the Mineral Owner's attorney (pierglaw@xxxx) requesting a lease.					
10/13/2021	Applicant hand delivered the lease to the Mineral Owner's attorney for signature.					
Tract	Owner	Parcel	Address			
474	Gary A. McHugh and Nancy McHugh, Husband and Wife for their joint lives, remainder to the survivor of them ("Mineral Owner")	43-00944-000	613 Highland Street	Tiltonsville	OH	43963
Date:	Comment:					
7/1/2021	Mail: Applicant mailed a lease proposal and Land Professional Disclosure Statement form to the Mineral Owner.					
9/15/2021	Phone Call: Applicant placed a call to the Mineral Owner (740) 859 -xxxx and was unable to leave a message. Applicant mailed the lease proposal and Land Professional Disclosure Statement to the Mineral Owner again via USPS certified mail, tracking No. 7021 0350 0001 2567 7785.					
Tract	Owner	Parcel	Address			
475	Mary E. Lewis ("Mineral Owner")	43-00914-000	PO Box 142	Colerain	OH	43916
Date:	Comment:					
7/15/2021	Mail: Applicant mailed a lease proposal and Land Professional Disclosure Statement form to the Mineral Owner.					

9/15/2021	Phone Call and Mail: Applicant placed a call to the Mineral Owner (740) 526-xxxx, and was hung up on immediately. A return call was received from the same number, and again was hung up on. Applicant mailed the lease proposal and Land Professional Disclosure Statement to the Mineral Owner again via USPS certified mail, tracking No. 7021 0350 0001 2567 7778.					
Tract	Owner	Parcel	Address			
478	Steven M. Lopez ("Mineral Owner")	43-00783-000	58741 Heil Addition Road	Martins Ferry	OH	43935
Date:	Comment:					
5/24/2021	Mail: Applicant mailed a lease proposal and Land Professional Disclosure Statement form to the Mineral Owner at both the tax address and the whitepages address.					
8/12/2021	Phone Call: Applicant placed a call to the Mineral owner (740) 859-xxxx multiple times, and was hung up on repeatedly.					
9/15/2021	Mail: Applicant mailed the lease proposal and Land Professional Disclosure Statement to the Mineral Owner again via USPS certified mail, tracking No. 7021 0350 0001 2567 7761.					
10/20/2021	Mail and Phone Call: Applicant received the signed lease proposal and Land Professional Disclosure Statement via USPS mail. Applicant placed a call to the Mineral Owner (740) 859-xxxx, and spoke to the Mineral Owner who requested a lease be mailed to them.					
10/28/2021	Mail: Lease mailed to the Mineral Owner via USPS tracking No. 9405 5036 9930 0046 3528 58.					
Tract	Owner	Parcel	Address			
479	Shelly J. Bandyk ("Mineral Owner")	43-00785-000	605 Highland Avenue	Tiltonsville	OH	43963
Date:	Comment:					
6/28/2021	Mail: Applicant mailed a lease proposal and Land Professional Disclosure Statement form to the Mineral Owner.					
8/12/2021	Phone Call: Applicant placed a call to the Mineral owner (740) 859-xxxx and was unable to leave a message, a home visit may be required.					
8/19/2021	Home Visit: Applicant made a house call to the residence; however, there was no answer at the door. Applicant left a remainder placard on the front door with attached calling cards.					
9/15/2021	Phone Call: Applicant placed a call to the Mineral Owner (740) 859-xxxx, however, was unable to leave a message.					
Tract	Owner	Parcel	Address			
482 483	Croft Apartments, LLC Attn: Samuel E. Croft ("Mineral Owner")	43-00851-000 43-00968-000	PO Box 66 509 Highland Street	Tiltonsville	OH	43963

Date:	Comment:					
5/13/2021	Mail: Applicant mailed a lease proposal and Land Professional Disclosure Statement form to the Mineral Owner.					
8/9/2021	In Person Visit: Applicant stopped by the business this afternoon and spoke to the Mineral Owner who advised that he is being represented by attorney Lawrence Piergallini. Attorney Lawrence Piergallini (740) 859-xxxx has been advising that the Mineral owner will not sign for the fair and equitable offer, however, counter offered for a bonus 200% higher with a 4% gross increase on royalty.					
9/14/2021	Email: Applicant sent a follow up to the Mineral Owner's attorney (pierglaw@xxxx) requesting an update.					
Tract	Owner	Parcel	Address			
484	West End Fabrication and Machine Shop, Inc. Attn: Samuel E. Croft ("Mineral Owner")	43-00963-000	509 Highland Street	Tiltonsville	OH	43963
Date:	Comment:					
7/15/2021	Mail: Applicant mailed a lease proposal and Land Professional Disclosure Statement form to the Mineral Owner.					
8/9/2021	In Person Visit: Applicant stopped by the business this afternoon and spoke to the Mineral Owner who advised that he is being represented by attorney Lawrence Piergallini. Attorney Lawrence Piergallini (740) 859-xxxx has been advising that the Mineral owner will not sign for the fair and equitable offer, however, counter offered for a bonus 200% higher with a 4% gross increase on royalty.					
8/10/2021	Email: Applicant sent a follow up to the Mineral Owner's attorney (pierglaw@xxxx) requesting an update.					
9/14/2021	Email: Applicant sent a follow up to the Mineral Owner's attorney (pierglaw@xxxx) requesting an update.					
Tract	Owner	Parcel	Address			
485	Matthew A. Pielech, an unmarried man ("Mineral Owner")	43-00804-000	507 Highland Avenue	Tiltonsville	OH	43963
Date:	Comment:					
6/28/2021	Mail: Applicant mailed a lease proposal and Land Professional Disclosure Statement form to the Mineral Owner.					
8/12/2021	Phone Call: Applicant placed a call to the Mineral owner (740) 312-xxxx and spoke to the Mineral Owner. The Mineral Owner has expressed that the fair and equitable offer is not to his liking and he'd prefer a bonus 200% higher with a 4% gross increase on royalty.					
9/15/2021	Phone Call: Applicant placed a call to the Mineral Owner (740) 312-xxxx and left a detailed message.					
Tract	Owner	Parcel	Address			
486	Dwayne D. Pielech ("Mineral Owner")	43-00784-000	505 Highland Avenue	Tiltonsville	OH	43963

Date:	Comment:					
5/27/2021	Mail: Applicant mailed a lease proposal and Land Professional Disclosure Statement form to the Mineral Owner.					
8/12/2021	Phone Call: Applicant placed a call to the Mineral owner (740) 296-xxxx and spoke to the Mineral Owner. The Mineral Owner has expressed that the fair and equitable offer is not to his liking and he'd prefer a bonus 200% higher with a 4% gross increase on royalty.					
9/15/2021	Phone Call: Applicant placed a call to the Mineral Owner (740) 296-xxxx and left a detailed message.					
Tract	Owner	Parcel	Address			
487	Kevin Duck and Jennifer Duck, a married couple, for their joint lives, with the remainder to the survivor of them ("Mineral Owner")	43-00728-000	503 Highland Avenue	Tiltonsville	OH	43963
Date:	Comment:					
6/24/2021	Mail: Applicant mailed a lease proposal and Land Professional Disclosure Statement form to the Mineral Owner.					
8/11/2021	Phone Call: Applicant placed a call to the Mineral owner (740) 579-xxxx and left a detailed message requesting a return call.					
9/15/2021	Phone Call: Applicant placed a call to the Mineral Owner (740) 579-xxxx and was able to leave a message requesting a return call. Applicant mailed the lease proposal and Land Professional Disclosure Statement to the Mineral Owner again via USPS certified mail, tracking No. 7021 0350 0001 2567 7754.					
Tract	Owner	Parcel	Address			
488	Gary A. Motto and Tamare S. Motto, husband and wife, for their joint lives, remainder to the survivor of them ("Mineral Owner")	43-01368-000	501 Highland Avenue	Tiltonsville	OH	43963
Date:	Comment:					
7/21/2021	Mail: Applicant mailed a lease proposal and Land Professional Disclosure Statement form to the Mineral Owner.					
8/31/2021	Mail: Applicant received the returned proposal form via USPS mail from the Mineral Owner indicating that they no longer be contacted.					
9/15/2021	Phone Call: Applicant placed a call to the Mineral Owner (740) 296-xxxx and was unable to leave a message.					
Tract	Owner	Parcel	Address			
489	F. Perry Sutton ("Mineral Owner")	43-00729-000	416 Stella Street	Tiltonsville	OH	43963
Date:	Comment:					
5/24/2021	Mail: Applicant mailed a lease proposal and Land Professional Disclosure Statement form to the Mineral Owner.					

6/8/2021	Mail: Applicant received the Lease Proposal via mail which was marked "no longer wish to be contacted..."					
9/15/2021	Phone Call: Applicant placed a call to the Mineral Owner (740) 859-xxxx and left a detailed message requesting a return call.					
Tract	Owner	Parcel	Address			
490 491	Donald L. Haggerty and Kathleen A. Haggerty, husband and wife, for their joint lives, remainder to the survivor of them ("Mineral Owner")	43-01239-000 43-01240-000	414 Stella Street	Tiltonsville	OH	43963
Date:	Comment:					
5/13/2021	Mail: Applicant mailed a lease proposal and Land Professional Disclosure Statement form to the Mineral Owner.					
9/15/2021	Phone Call and Mail: Applicant placed a call to the Mineral Owner (740) 859-xxxx, and spoke to the Mineral Owner, who advised that they really didn't think an agreement would be worth their time and that they threw away their original offer. Applicant mailed the lease proposal and Land Professional Disclosure Statement to the Mineral Owner again via USPS certified mail, tracking No. 7020 1290 0001 2567 7747.					
10/21/2021	Lease signed. Once Applicant processed the lease, a supplement will be sent to the Division.					
Tract	Owner	Parcel	Address			
492 503	Barbara J. Napier ("Mineral Owner")	43-00646-000 43-00645-000	411 Highland Avenue	Tiltonsville	OH	43963
Date:	Comment:					
5/10/2021	Mail: Applicant mailed a lease proposal and Land Professional Disclosure Statement form to the Mineral Owner.					
6/28/2021	Mail: Applicant mailed a lease proposal and Land Professional Disclosure Statement form to the Mineral Owner for both parcels.					
8/11/2021	Research: Applicant used various websites (whitepages.com, Spokeo.com , and peoplefinders.com), however, was unable to locate a viable phone contact for the Mineral Owner, a home visit may be required.					
8/19/2021	Home Visit: Applicant made a house call to the residence; however, there was no answer at the door. Applicant left a remainder placard on the front door with attached calling cards.					
9/15/2021	Research: Applicant used various websites (whitepages.com, Spokeo.com , and peoplefinders.com), however, was unable to locate a viable phone contact for the Mineral Owner. Applicant mailed the lease proposal and Land Professional Disclosure Statement to the Mineral Owner again via USPS certified mail, tracking No. 7021 0350 0001 2567 7730.					
Tract	Owner	Parcel	Address			

496	Carl Bloom ("Mineral Owner")	43-00415-000	61 York Road	Rayland	OH	43943
Date:	Comment:					
5/13/2021	Mail: Applicant mailed a lease proposal and Land Professional Disclosure Statement form to the Mineral Owner.					
6/9/2021	Mail and Phone Call: Applicant received the lease proposal and Land Professional Disclosure Statement form, wherein the Mineral Owners accepted the terms. Applicant placed a call to the Mineral Owner, however the number has been disconnected. Applicant continues to use various web search engines to locate a good contact number. Applicant may need to make a house call.					
8/10/2021	Phone Call: Applicant placed a call to the Mineral Owner (740) 859-xxxx and left a message with a relative requesting a return call.					
9/15/2021	Phone Call: Applicant placed a call to the Mineral Owner (740) 859-xxxx and left a message requesting a return call.					
10/4/2021	Priority Mail: Applicant mailed Lease Ratification to Mineral Owner via USPS, 9405503699300022255685.					
10/12/2021	Applicant received a signed ratification of Oil & Gas Lease that includes the subject parcel into their existing Oil & Gas Lease.					
Tract	Owner	Parcel	Address			
497	Jeffrey A. McGee, unmarried	43-00775-000	402 Stella Street	Tiltonsville	OH	43963
498	("Mineral Owner")	43-00776-000				
Date:	Comment:					
5/24/2021	Mail: Applicant mailed a lease proposal and Land Professional Disclosure Statement form to the Mineral Owner.					
8/12/2021	Phone Call: Applicant placed a call to the Mineral owner (724) 350-xxxx and was unable to leave a message, a home visit may be required.					
9/15/2021	Phone Call and Mail: Applicant placed a call to the Mineral Owner (724) 350-xxxx, and left a message for the Mineral Owner requesting a return call. Applicant mailed the lease proposal and Land Professional Disclosure Statement to the Mineral Owner again via USPS certified mail, tracking No. 7021 0350 0001 2567 7723.					
Tract	Owner	Parcel	Address			
499	The Public	43-01499-000	220 Grandview Avenue	Tiltonsville	OH	43963
	Attn: Jason Staskey, Mayor of the Village of Tiltonsville					
	("Mineral Owner")					
Date:	Comment:					
7/21/2021	Mail: Applicant mailed a lease proposal and Land Professional Disclosure Statement form to the Mineral Owner.					
7/22/2021	Applicant placed a call to the Mineral Owner (740) 317-xxxx and spoke at length in regard to leasing,					
8/6/2021	Phone Call and Email: Applicant placed a call to the Mineral Owner (740) 317-xxxx and spoke at length in regard to leasing. The Applicant also emailed a list of parcels and a Land Professional Disclosure Statement form to the Mineral owner for review (jason0515@xxxx).					

9/7/2021	Applicant placed a call to the Mineral Owner (740) 317-xxxx and spoke to the Mineral Owner who has advised that he will be returning the Land Professional Disclosure Statement form, confirmed list of parcels and the acceptance or counter offer back via email within the week.					
9/20/2021	Phone Call: Applicant received a call from attorney Lawrence Piergallini (740) 859-xxxx advising that the Mineral owner will be represented under their counsel, and requested a lease.					
Tract	Owner	Parcel	Address			
500 501	Catherine R. Doyle, Single ("Mineral Owner")	43-01019-000 43-01018-000	415 Highland Avenue	Tiltonsville	OH	43963
Date:	Comment:					
7/1/2021	Mail: Applicant mailed a lease proposal and Land Professional Disclosure Statement form to the Mineral Owner.					
9/15/2021	Research: Applicant used various websites (whitepages.com, Spokeo.com , and peoplefinders.com), however, was unable to locate a viable phone contact for the Mineral Owner. Applicant mailed the lease proposal and Land Professional Disclosure Statement to the Mineral Owner again via USPS certified mail, tracking No. 7021 0350 001 2567 7716.					
Tract	Owner	Parcel	Address			
504 502	Kimberly J. Pielech, a widow and not remarried ("Mineral Owner")	43-00610-000 43-00645-001	409 Highland Avenue	Tiltonsville	OH	43963
Date:	Comment:					
7/14/2021	Mail: Applicant mailed a lease proposal and Land Professional Disclosure Statement form to the Mineral Owner.					
8/11/2021	Research: Applicant used various websites (whitepages.com, Spokeo.com , and peoplefinders.com), however, was unable to locate a viable phone contact for the Mineral Owner, a home visit may be required.					
8/19/2021	Home Visit: Applicant made a house call to the residence; however, there was no answer at the door. Applicant left a remainder placard on the front door with attached calling cards.					
8/19/2021	Applicant verified that Kimberly J. Pielech came into title with Gary Pielech (OR 684/574) as JTWROS. Gary Pielech died 10/28/2012.					
9/8/2021	Mail and Phone Call: Applicant received the signed acceptance of offer and Land Professional Disclosure Statement via USPS mail delivery. Applicant placed a call to (740) 310-xxxx and spoke to the Mineral owner who has agreed to lease, we will meet in person on Monday, September 20th, 2021					

9/30/2021	Lease signed. Applicant will provide a supplement to the Division once the lease is processed.					
Tract	Owner	Parcel	Address			
507 508	Joel D. Passage and Wendy A. Passage, husband and wife, as joint tenants with rights of survivorship, and not as tenants in common ("Mineral Owner")	43-00714-000 43-00713-000	403 Highland Street	Tiltonsville	OH	43963
Date:	Comment:					
6/10/2021	Mail: Applicant mailed a lease proposal and Land Professional Disclosure Statement form to the Mineral Owner.					
9/15/2021	Phone Call and Mail: Applicant placed a call to the Mineral Owner (330) 362-xxxx, and left a message for the Mineral Owner requesting a return call. Applicant mailed the lease proposal and Land Professional Disclosure Statement form to the Mineral Owner again via USPS certified mail, tracking No. 7020 1290 0001 3586 6206.					
10/8/2021	Mail and Phone Call: Applicant received the acceptance of the lease proposal and Land Professional Disclosure Statement via USPS. Applicant placed a call to the Mineral Owner to set up a meeting over a lease (304) 559-xxxx, however, was forced to leave a message requesting a return call.					
10/22/2021	Phone Call: Applicant received a call from the Mineral Owner (304) 559-xxxx, who agreed to meet over a lease.					
10/25/2021	Lease signed. Applicant will provide a supplement to the Division once the lease is processed.					
Tract	Owner	Parcel	Address			
510	JMJH Corporation, Inc. Attn: Grant N. Helms, President ("Mineral Owner")	43-00993-000	139 Third Street	Tiltonsville	OH	43963
Date:	Comment:					
7/15/2021	Mail: Applicant mailed a lease proposal and Land Professional Disclosure Statement form to the Mineral Owner.					
8/22/2021	Phone Call: Applicant received a call from attorney Lawrence Piergallini (740) 859-xxxx advising that the Mineral owner will not sign for the fair and equitable offer, however, counter offered for a bonus 200% higher with a 4% gross increase on royalty.					
9/15/2021	Email: Applicant received an email from (pierglaw@xxxx) the Mineral Owner's attorney to request a lease.					
10/13/2021	Applicant hand delivered the lease to the Mineral Owner's attorney for signature.					
Tract	Owner	Parcel	Address			
513	Henry V. Kendjorsky, III ("Mineral Owner")	43-01383-000	133 Martha Street	Yorkville	OH	43963

Date:	Comment:					
7/21/2021	Mail: Applicant mailed a lease proposal and Land Professional Disclosure Statement form to the Mineral Owner.					
9/15/2021	Phone Call and Mail: Applicant placed a call to the Mineral Owner (740) 310- xxxx, and left a message for the Mineral Owner requesting a return call. Applicant mailed the lease proposal and Land Professional Disclosure Statement form to the Mineral Owner again via USPS certified mail, tracking No. 7020 1290 0001 3586 6190.					
Tract	Owner	Parcel	Address			
515 516	Mary Lou Higgins, a widow, and not remarried ("Mineral Owner")	43-01386-000 43-00603-000	706 Vine Street	Tiltonsville	OH	43963
Date:	Comment:					
7/14/2021	Mail: Applicant mailed a lease proposal and Land Professional Disclosure Statement form to the Mineral Owner.					
8/4/2021	Mail: Applicant received the Land Professional Disclosure Statement form via USPS from the Mineral Owner, placed a call to (740) 859-xxxx and left a detailed message.					
9/15/2021	Phone Call and Mail: Applicant placed a call to the Mineral Owner (740) 859-xxxx and (740) 317-xxxx, and left a message for the Mineral Owner requesting a return call.					
9/16/2021	Phone Call: Applicant placed a return call to the Mineral Owner (740) 317-xxxx, who agreed to meet in person over a lease.					
9/30/2021	Lease signed. Applicant will provide a supplement to the Division once the lease is processed.					
Tract	Owner	Parcel	Address			
519	Jessica F. Ellis ("Mineral Owner")	43-01023-000	702 Vine Street	Tiltonsville	OH	43963
Date:	Comment:					
7/15/2021	Mail: Applicant mailed a lease proposal and Land Professional Disclosure Statement form to the Mineral Owner.					
9/15/2021	Phone Call and Mail: Applicant placed a call to the Mineral Owner (740) 424-xxxx, and left a message for the Mineral Owner requesting a return call. Applicant mailed the lease proposal and Land Professional Disclosure Statement to the Mineral Owner again via USPS certified mail, tracking No. 7020 1290 0001 3586 6183.					
Tract	Owner	Parcel	Address			
521	Margery L. Lollini aka Margery Lou Lollini ("Non-Conforming Mineral Interest")	43-01077-000	700 Vine Street	Tiltonsville	OH	43963
Date:	Comment:					
1/26/2021 - 6/1/2021	Research: Applicant performed title work, reviewed court records, reviewed marriage and birth records, death records, searched county auditor tax records, searched records maintained by the United States Postal Service, and utilized electronic resources.					
6/6/21	Phone Call: Applicant attempted to contact Non-Conforming Interest Owner at 740-859-xxxx and left a detailed message.					

6/7/21	Priority Mail: Applicant mailed Non-Conforming Interest Owner Pooling Amendment via USPS tracking number 9405503699300408847299.					
6/10/21	Priority Mail: Applicant received notification the pooling amendment was delivered to Non-Conforming Interest Owner.					
9/16/2021	Phone Call- Applicant spoke with Mineral Owner who is undecided on executing Non-Conforming Interest Owner Pooling Amendment.					
9/22/2021	Phone Call- Applicant spoke with Mineral Owner and she will not execute Non-Conforming Interest Owner Pooling Amendment.					
Tract	Owner	Parcel	Address			
522	Jeffrey L. Edzkowski ("Mineral Owner")	43-01348-000	149 Church Street	Rayland	OH	43943
Date:	Comment:					
7/21/2021	Mail: Applicant mailed a lease proposal and Land Professional Disclosure Statement form to the Mineral Owner.					
9/15/2021	Phone Call and Mail: Applicant placed a call to the Mineral Owner (740) 317-xxxx, and left a message for the Mineral Owner requesting a return call. Applicant mailed the lease proposal and Land Professional Disclosure Statement to the Mineral Owner again via USPS certified mail, tracking No. 7020 1290 0001 3586 6176.					
Tract	Owner	Parcel	Address			
523 524 526	Dino J. Lollini & Marie C. Lollini, Husband & Wife, for their joint lives, remainder to the survivor of them ("Mineral Owner")	43-00899-000 43-00991-000 43-00744-000	618 Maple Avenue	Tiltonsville	OH	43963
Date:	Comment:					
7/14/2021	Mail: Applicant mailed a lease proposal and Land Professional Disclosure Statement form to the Mineral Owner.					
8/10/2021	Phone Call: Applicant placed a call to (304) 374xxxx and spoke to the Mineral Owner who seemed to be disinterested.					
9/15/2021	Phone Call: Applicant placed a call to (304) 374xxxx and left a message for the Mineral Owner requesting a return call.					
Tract	Owner	Parcel	Address			
530	Matthew W. Smith and Carrie A. Smith, for their joint lives, remainder to the survivor of them ("Mineral Owner")	43-01363-000	604 Maple Avenue	Tiltonsville	OH	43963
Date:	Comment:					
7/21/2021	Mail: Applicant mailed a lease proposal and Land Professional Disclosure Statement form to the Mineral Owner.					
9/15/2021	Research: Applicant used various websites (whitepages.com , Spokeo.com , and peoplefinders.com), however, was unable to locate a viable phone contact for the Mineral Owner. Applicant mailed the lease proposal and Land Professional Disclosure Statement to the Mineral Owner again via USPS certified mail, tracking No. 7020 1290 0001 3586 6169.					

Tract	Owner	Parcel	Address			
532	Brian P. Butler ("Mineral Owner")	43-01007-000	602 Vine Street	Tiltonsville	OH	43963
Date:	Comment:					
7/1/2021	Mail: Applicant mailed a lease proposal and Land Professional Disclosure Statement form to the Mineral Owner.					
8/16/2021	Mail: Applicant received a returned copy of the Land Professional Disclosure Statement via mail.					
8/17/2021	Phone Call: Applicant placed a call to the Mineral Owner (740) 457-xxxx and have set an appointment to meet in person over a lease.					
9/8/2021	Phone Call: Applicant placed a follow up call to the Mineral Owner (740) 457-xxxx, who had cancelled the prior appointment and left a detailed message.					
Tract	Owner	Parcel	Address			
533	James R. Strachan ("Mineral Owner")	43-00522-000	600 Vine Street	Tiltonsville	OH	43963
Date:	Comment:					
7/14/2021	Mail: Applicant mailed a lease proposal and Land Professional Disclosure Statement form to the Mineral Owner.					
8/9/2021	Home Visit: Applicant stopped by the residence and was unable to get a response at the door, a door placard with attached contact card was left on the front Door.					
9/15/2021	Research: Applicant used various websites (whitepages.com , Spokeo.com , and peoplefinders.com), however, was unable to locate a viable phone contact for the Mineral Owner. Applicant mailed the lease proposal and Land Professional Disclosure Statement to the Mineral Owner again via USPS certified mail, tracking No. 7020 1290 0001 3586 6152.					
Tract	Owner	Parcel	Address			
534	Kelli Brindley ("Mineral Owner")	43-00486-000	600 1/2 Highland Avenue	Tiltonsville	OH	43963
Date:	Comment:					
6/24/2021	Mail: Applicant mailed a lease proposal and Land Professional Disclosure Statement form to the Mineral Owner.					
8/6/2021	Phone Call: Applicant placed a call to (740) 859-xxxx and left a detailed message requesting a return call.					
8/24/2021	Phone Call: Applicant placed a call to (740) 275-xxxx and left a detailed message requesting a return call.					
Tract	Owner	Parcel	Address			
535	James Liston and Sharon Liston, husband and wife, for their joint lives, remainder to the survivor of them ("Mineral Owner")	43-00661-000	606 Highland Avenue	Tiltonsville	OH	43963
Date:	Comment:					

7/14/2021	Mail: Applicant mailed a lease proposal and Land Professional Disclosure Statement form to the Mineral Owner.					
8/11/2021	Phone Call: Applicant placed a call to the Mineral Owner (740) 346-xxxx, however was unable to leave a message.					
9/15/2021	Phone Call and Mail: Applicant placed a call to the Mineral Owner (740) 859-xxxx, and was unable to leave a message. Applicant mailed the lease proposal and Land Professional Disclosure Statement to the Mineral Owner again via USPS certified mail, tracking No. 7020 1290 0001 3586 6145.					
Tract	Owner	Parcel	Address			
538	Joseph Captor and Karen S. Captor, husband and wife, for their joint lives ("Mineral Owner")	43-00565-000	600 Highland Avenue	Tiltonsville	OH	43963
Date:	Comment:					
7/14/2021	Phone Call and Mail: Applicant placed a call to (740) 859-xxxx and left a message for the Mineral Owner. Applicant also mailed a lease proposal and Land Professional Disclosure Statement form to the Mineral Owner.					
8/10/2021	Phone Call: Applicant placed a call to the Mineral Owner (740) 859-xxxx and spoke to him on the matter.					
9/10/2021	Phone Call: Applicant placed a call to (740) 859-xxxx and left a message for the Mineral Owner.					
9/20/2021	Phone Call: Applicant received a call from the Mineral Owner (740) 859-xxxx who agreed to lease.					
9/30/2021	Lease signed. Applicant will provide a supplement to the Division once the lease is processed.					
Tract	Owner	Parcel	Address			
539	John M. Guerriero ("Mineral Owner")	43-00394-000	518 Highland Avenue 1333 Oregon Avenue	Tiltonsville Steubenville	OH	43963 43952
Date:	Comment:					
5/20/2021	Mail: Applicant mailed a lease proposal and Land Professional Disclosure Statement form to the Mineral Owner.					
8/6/2021	Phone Call: Applicant placed a call to (740) 859-xxxx, however, it has been disconnected. A home visit is required.					
8/19/2021	Home Visit: Applicant made a house call to the residence; however, there was no answer at the door. The home appears to have been uninhabited for some time, with weeds and vegetation taking over the home and air conditioning units. Applicant left a placard on the front door with attached calling cards.					
9/30/2021	Applicant met with a neighbor who has advised that there was a medical incident at the residence, and the Mineral Owner has not been seen or heard from since.					
10/15/2021	Applicant further attests that where it was not reasonably possible or practicable to identify all of mineral interest owners' identities, addresses, phone number, or social media accounts. Applicant will provide notice by publication of a hearing scheduled pursuant to R.C. 1509.28					
Tract	Owner	Parcel	Address			

540	Debra Kloss n/k/a Debra Fowler ("Mineral Owner")	43-00715-000	117 Parkview Drive	Weirton	WV	26062
Date:	Comment:					
5/24/2021	Mail: Applicant mailed a lease proposal and Land Professional Disclosure Statement form to the Mineral Owner.					
8/9/2021	In Person Visit: Applicant stopped by the business this afternoon and spoke to the Mineral Owner who advised that he is being represented by attorney Lawrence Piergallini. Attorney Lawrence Piergallini (740) 859-xxxx has been advising that the Mineral owner will not sign for the fair and equitable offer, however, counter offered for a bonus 200% higher with a 4% gross increase on royalty.					
9/15/2021	Email: Applicant received an email from the Mineral Owner's attorney requesting a lease.					
10/7/2021	Lease signed. Applicant will provide a supplement to the Division once the lease is processed.					
Tract	Owner	Parcel	Address			
543	Carl R. George ("Mineral Owner")	43-00408-000	510 Highland Avenue	Tiltonsville	OH	43963
Date:	Comment:					
5/24/2021	Mail: Applicant mailed a lease proposal and Land Professional Disclosure Statement form to the Mineral Owner at both addresses.					
8/6/2021	Phone Call: Applicant placed a call to (740) 859-xxxx and left a detailed message requesting a return call.					
9/15/2021	Phone Call and Mail: Applicant placed a call to the Mineral Owner (740) 859-xxxx, and spoke to the mother of the Mineral Owner, who advised that they are disinterested.					
Tract	Owner	Parcel	Address			
544	Dawn H. Nonack and Nicholas P. Nonack, wife and husband, for their joint lives, remainder to the survivor of them ("Mineral Owner")	43-01255-000	508 Highland Avenue	Tiltonsville	OH	43963
Date:	Comment:					
5/13/2021	Mail: Applicant mailed a lease proposal and Land Professional Disclosure Statement form to the Mineral Owner.					
9/15/2021	Phone Call and Mail: Applicant placed a call to the Mineral Owner (740) 859-xxxx, and left a detailed message. Applicant mailed the lease proposal and Land Professional Disclosure Statement to the Mineral Owner again via USPS certified mail, tracking No. 7020 1290 0001 3586 6138.					
Tract	Owner	Parcel	Address			
545	Michael Robey, single ("Mineral Owner")	43-00393-000	506 Highland Avenue	Tiltonsville	OH	43963
Date:	Comment:					
5/20/2021	Mail: Applicant mailed a lease proposal and Land Professional Disclosure Statement form to the Mineral Owner.					

5/26/2021	Phone Call: Applicant received a call from (740) 317-xxxx, the Mineral Owner, who has requested to meet over a lease on Friday, June 4th.					
5/27/2021	Phone Call: Applicant received a call from (740) 317-xxxx, the Mineral Owner, who has canceled the appointment stating that he requires 166% higher bonus and a 2% gross royalty increase before signing.					
Tract	Owner	Parcel	Address			
546	James E. and Bernadette Hogan, a joint life estate with remainder over in fee simple to the survivor of them ("Mineral Owner")	43-00392-000	504 Highland Avenue	Tiltonsville	OH	43963
Date:	Comment:					
5/19/2021	Mail: Applicant mailed a lease proposal and Land Professional Disclosure Statement form to the Mineral Owner.					
8/6/2021	Phone Call: Applicant placed a call to the Mineral Owner (740) 859-xxxx and discussed the lease at length to the Mineral Owner about leasing, however, their schedule is very busy and asked that they be given until September to make a decision.					
Tract	Owner	Parcel	Address			
547 548	David Vitchner ("Mineral Owner")	43-00978-000 43-00977-000	4187 Refugee Road SW	Hebron	OH	43025
Date:	Comment:					
5/14/2021	Mail: Applicant mailed a lease proposal and Land Professional Disclosure Statement form to the Mineral Owner.					
9/14/2021	Phone Call and Mail: Applicant placed a call to the Mineral Owner (740) 739-xxxx, and spoke to the Mineral Owner, who claims to have possibly misplaced his offer letter, and may possibly be interested. Applicant mailed the lease proposal and Land Professional Disclosure Statement to the Mineral Owner again via USPS certified mail, tracking No. 7020 1290 0001 3586 6121.					
Tract	Owner	Parcel	Address			
549 550 551 552 553 554 555 556	Indian Club of Tiltonsville Attn: Kevin M. Spong, Agent ("Mineral Owner")	43-00770-000 43-00769-000 43-00768-000 43-00767-000 43-00766-000 43-00765-000 43-00764-000 43-00763-000	513 Rose Avenue	Tiltonsville	OH	43963
Date:	Comment:					

5/27/2021	Mail: Applicant mailed a lease proposal and Land Professional Disclosure Statement form to the Mineral Owner.					
8/12/2021	Phone Call: Applicant placed a call to the Mineral owner (740) 859-xxxx and left a detailed message with the bartender requesting a return call.					
Tract	Owner	Parcel	Address			
561 562	John M. McKeegan and Sharon J. McKeegan, husband and wife, for their joint lives, remainder to the survivor of them ("Mineral Owner")	43-00946-000 43-00945-000	502 Rose Avenue	Tiltonsville	OH	43963
Date:	Comment:					
5/17/2021	Mail: Applicant mailed a lease proposal and Land Professional Disclosure Statement form to the Mineral Owner.					
8/11/2021	Phone Call: Applicant placed a call to the Mineral Owner (740) 859-xxxx and left a message with a relative requesting a return call.					
Tract	Owner	Parcel	Address			
563 564	Stanley Joseph Piosek and Debora Jean Piosek, husband and wife, for their joint lives, remainder to the survivor of them ("Mineral Owner")	43-01203-000 43-01202-000	500 Rose Avenue	Tiltonsville	OH	43963
Date:	Comment:					
5/18/2021	Mail: Applicant mailed a lease proposal and Land Professional Disclosure Statement form to the Mineral Owner.					
5/24/2021	Phone Call: Applicant received a call from (740) 310-xxxx, wherein the Mineral Owner stated that he would not sign a lease unless he was granted 366.6% higher bonus and a 4% gross increase to the fair and equitable offer.					
Tract	Owner	Parcel	Address			
565	Robert K. Devaul and Leota S. Devaul, husband and wife, for their joint lives, remainder to the survivor of them ("Mineral Owner")	43-00803-000	412 Highland Avenue	Tiltonsville	OH	43963
Date:	Comment:					
8/16/2021	Mail: Applicant mailed a lease proposal and Land Professional Disclosure Statement form to the Mineral Owner.					
8/19/2021	Home Visit: Applicant made a house call to the residence; however, there was no answer at the door. Applicant left a remainder placard on the front door with attached calling cards.					
9/14/2021	Phone Call and Mail: Applicant placed a call to the Mineral Owner (740) 859-xxxx, and left a detailed message. Applicant mailed the lease proposal and Land Professional Disclosure Statement to the Mineral Owner again via USPS certified mail, tracking No. 7020 1290 0001 3586 6114.					

10/8/2021	Mail and Phone Call: Applicant received the acceptance of the lease proposal and Land Professional Disclosure Statement via USPS. Applicant placed a call to the Mineral Owner to set up a meeting over a lease (740) 859-xxxx, however, was forced to leave a message requesting a return call.					
Tract	Owner	Parcel	Address			
566 567	Daniel A. Signorini ("Mineral Owner")	43-01116-000 43-01115-000	218 Hudson Avenue	Tiltonsville	OH	43963
Date:	Comment:					
7/2/2021	Mail: Applicant mailed a lease proposal and Land Professional Disclosure Statement form to the Mineral Owner.					
9/14/2021	Phone Call and Mail: Applicant placed a call to the Mineral Owner (740) 859-xxxx, and left a detailed message. Applicant mailed the lease proposal and Land Professional Disclosure Statement to the Mineral Owner again via USPS certified mail, tracking No. 7020 1290 0001 3586 6107.					
Tract	Owner	Parcel	Address			
568 569 570 571	James M. Skapik (Life Estate); Lori A. Gerdau, Angela R. Bilyeu, Shari R. Roulley, and Jami M. Esposito, Remaindermen ("Mineral Owner")	43-00599-000 43-00600-000 43-00601-000 43-00905-000	214 Hudson Avenue	Tiltonsville	OH	43963
Date:	Comment:					
7/20/2021	Mail: Applicant mailed a lease proposal and Land Professional Disclosure Statement form to the Mineral Owner.					
8/11/2021	Research: Applicant used various websites (whitepages.com , Spokeo.com , and peoplefinders.com), however, was unable to locate a viable phone contact for the Mineral Owner, a home visit may be required.					
9/13/2021	Home Visit: Applicant made a house call to the residence; however, there was no answer at the door. Applicant left a remainder placard on the front door with attached calling cards.					
9/14/2021	Mail: Applicant mailed the lease proposal and Land Professional Disclosure Statement to the Mineral Owner again via USPS certified mail, tracking No. 7020 1290 0001 3586 6091.					
Tract	Owner	Parcel	Address			
572 573 574 575	Mark R. Masters ("Mineral Owner")	43-00906-000 43-00907-000 43-00908-000 43-00909-000	206 Hudson Avenue	Tiltonsville	OH	43963
Date:	Comment:					

7/20/2021	Mail: Applicant mailed a lease proposal and Land Professional Disclosure Statement form to the Mineral Owner.					
9/13/2021	Research: Applicant used various websites (whitepages.com , Spokeo.com , and peoplefinders.com), however, was unable to locate a viable phone contact for the Mineral Owner, a home visit may be required.					
9/14/2021	Mail: Applicant mailed the lease proposal and Land Professional Disclosure Statement to the Mineral Owner again via USPS certified mail, tracking No. 7020 1290 0001 3586 6084.					
Tract	Owner	Parcel	Address			
*573	*****The heirs of the Estate of Emil Kogelmann, deceased ("Mineral Owner")	*43-00907-000	Undetermined	Undetermined	Undetermined	Undetermined
Date:	Comment:					
8/31/2021	*Research: Applicant reviewed the title including possible application of the marketable title act and dormant mineral act. Applicant believes that the Mineral Owner may have a potential interest in Tract 573. Lease offers, protection lease offers and quit claim mineral deeds were mailed as appropriate.					
8/31/2021	Research: Applicant continues searching the heirs, successors, and assigns of Emil Kogelmann and Frieda Kogelmann, his wife, by performing title work, searching court records, reviewing marriage and birth records, death records, searching county auditor tax records, searching records maintained by the United States Postal Service, utilizing electronic resources, etc.					
9/1/2021	Applicant further attests that where it was not reasonably possible or practicable to identify all of mineral interest owners' identities, addresses, phone number, or social media accounts. Applicant will provide notice by publication of a hearing scheduled pursuant to R.C. 1509.28					
Tract	Owner	Parcel	Address			
576	James P. Casper ("Mineral Owner")	43-00555-000	51 3rd Street	Rayland	OH	43943
Date:	Comment:					
8/16/2021	Mail: Applicant mailed a lease proposal and Land Professional Disclosure Statement form to the Mineral Owner.					
8/23/2021	Mail and Phone Call: Applicant received the signed Land Professional Disclosure Statement form via USPS. Applicant placed a call to the Mineral Owner (740) 859-2719, however, was unable to leave a message.					
Tract	Owner	Parcel	Address			
584 585	William Smith ("Mineral Owner")	43-00493-000 43-00492-000	221 Hudson Avenue	Tiltonsville	OH	43963
Date:	Comment:					

7/6/2021	Mail: Applicant mailed a lease proposal and Land Professional Disclosure Statement form to the Mineral Owner.					
8/11/2021	Phone Call: Applicant placed a call to (740) 859-xxxx and spoke to the Mineral Owner.					
9/10/2021	Phone Call: Applicant placed a call to (740) 859-xxxx and left a message requesting a return call.					
Tract	Owner	Parcel	Address			
588 589	David J. Scarpone and Erika S. Scarpone, Husband and Wife, for their joint lives, remainder to the survivor of them ("Mineral Owner")	43-01028-000 43-01631-000	209 Mound Street	Tiltonsville	OH	43963
Date:	Comment:					
7/20/2021	Mail: Applicant mailed a lease proposal and Land Professional Disclosure Statement form to the Mineral Owner.					
8/16/2021	Phone Call and Email: Applicant placed a call to the Mineral Owner (740) 283-xxxx and was unable to leave a message, however, the secretary provided an email for the Mineral Owner of dscarpone@xxxx. Applicant sent an email to the Mineral Owner and awaits a response.					
9/9/2021	Hand Delivery: Applicant hand delivered the Mineral Owner's lease packet to the attorney for signature.					
9/30/2021	Lease signed. Applicant will provide a supplement to the Division once the lease is processed.					
Tract	Owner	Parcel	Address			
590 591	Robert O. Prati and Kristine S. Prati, husband and wife, Life Estate Erika S. Scarpone, married and Joshua R. Prati, married, Remaindermen ("Mineral Owners")	43-01632-000 43-01258-000	209 Mound Street	Tiltonsville	OH	43963
Date:	Comment:					
7/20/2021	Mail: Applicant mailed a lease proposal and Land Professional Disclosure Statement form to the Mineral Owner.					
8/4/2021	Mail: Applicant received the Land Professional Disclosure Statement form via USPS from the Mineral Owner, placed a call to (740) 859-xxxx and left a detailed message.					
8/5/2021	Phone Call: Applicant Received a call from the Mineral Owner (740) 859-xxxx and set an appointment to meet in-person over a lease.					
8/16/2021	Phone Call: Applicant received a call from (740) 859-xxxx the Mineral Owner advised that they would be represented by attorney.					
10/4/2021	Email: Applicant emailed the lease form to the Mineral Owner's attorney khaught@xxxx for review.					
10/12/2021	Email and Phone Call: Applicant placed a call to (740)283-xxxx the Mineral Owner's attorney and left a message requesting a return call to follow up conversation. Applicant received an email from the attorney (khaught@xxxx) stating that the lease is being reviewed, however, the Mineral Owner's are unable to get together to sign until later next week.					

10/22/2021	Phone Call and Email: Applicant placed a call to the Mineral Owner (740) 283-xxxx and spoke to the Mineral Owner's attorney at length, Applicant also sent an email to dscarpone@xxxx, containing the complete lease packet for review.					
10/25/2021	Hand Delivery: Applicant hand delivered the Mineral Owner's lease packet to the attorney for signature.					
Tract	Owner	Parcel	Address			
595 596	Dino J. Lollini aka Dino Joseph Lollini ("Mineral Owner")	43-00562-000 43-00491-000	618 Maple Avenue	Tiltonsville	OH	43963
Date:	Comment:					
7/14/2021	Mail: Applicant mailed a lease proposal and Land Professional Disclosure Statement form to the Mineral Owner.					
7/26/2021	Phone Call: Mineral Owner contacted Applicant and stated they are unsure about leasing, but would want to negotiate if they do decide to proceed.					
8/10/2021	Phone Call: Applicant placed a call to (304) 374-xxxx and spoke to the Mineral Owner who seemed to be disinterested.					
9/15/2021	Phone Call: Applicant placed a call to (304) 374xxxx and left a message for the Mineral Owner requesting a return call.					
Tract	Owner	Parcel	Address			
599	Virginia C. Zackey ("Mineral Owner")	43-01360-000	400 Highland Avenue	Tiltonsville	OH	43963
Date:	Comment:					
8/1/2021	Mail: Applicant mailed a lease proposal and Land Professional Disclosure Statement form to the Mineral Owner.					
8/30/2021	Phone Call: Applicant placed a call to (740) 859-xxxx and spoke to the Mineral Owner who advised that she will turn the negotiations over to her son and have him return the call.					
Tract	Owner	Parcel	Address			
601 602 603	Jamie L. Gray, unmarried ("Mineral Owner")	43-01100-000 43-01104-000 43-01101-000	215 Arn Avenue	Tiltonsville	OH	43963
Date:	Comment:					
7/20/2021	Mail: Applicant mailed a lease proposal and Land Professional Disclosure Statement form to the Mineral Owner.					
9/1/2021	Research: Applicant used various websites (whitepages.com, Spokeo.com , and peoplefinders.com), however, was unable to locate a viable phone contact for the Mineral Owner, a home visit may be required.					

9/14/2021	Mail: Applicant mailed a lease proposal and Land Professional Disclosure Statement form to the Mineral Owner via USPS certified mail, tracking No. 7020 1290 0001 3586 6077.					
Tract	Owner	Parcel	Address			
604 605	John M. Sockman, a single man ("Mineral Owner")	43-00552-000 43-00553-000	212 Arn Avenue	Tiltonsville	OH	43963
Date:	Comment:					
7/20/2021	Mail: Applicant mailed a lease proposal and Land Professional Disclosure Statement form to the Mineral Owner.					
8/10/2021	Phone Call: Applicant placed a call to the Mineral Owner (740) 859-xxxx and left a detailed message requesting a return call.					
8/10/2021	Phone Call: Applicant placed a call to the Mineral Owner (740) 859-xxxx and was promptly hung up on after a brief introduction.					
9/14/2021	Mail: Applicant mailed a lease proposal and Land Professional Disclosure Statement form to the Mineral Owner via USPS certified mail, tracking No. 7020 1290 0001 3586 6060.					
Tract	Owner	Parcel	Address			
606 607	Paula S. Haught, an unmarried individual ("Mineral Owner")	43-00659-000 43-00660-000	55325 Wabash Street	Bridgeport	OH	43912
Date:	Comment:					
6/28/2021	Mail: Applicant mailed a lease proposal and Land Professional Disclosure Statement form to the Mineral Owner for both parcels.					
8/11/2021	Phone Call: Applicant placed a call to the Mineral Owner (740) 598-xxxx and left a message requesting a return call.					
8/30/2021	Phone Call: Applicant placed a call to the Mineral Owner (740) 598-xxxx and left a message requesting a return call.					
9/14/2021	Mail: Applicant mailed a lease proposal and Land Professional Disclosure Statement form to the Mineral Owner via USPS certified mail, tracking No. 7020 1290 0001 3586 6053.					
10/8/2021	Mail and Phone Call: Applicant received the acceptance of the lease proposal and Land Professional Disclosure Statement via USPS. Applicant placed a call to the Mineral Owner to set up a meeting over a lease (740) 298-xxxx, however, was forced to leave a message requesting a return call.					
Tract	Owner	Parcel	Address			
608 609 610	Donald L. Donahue, Jr. and Sandra L. Donahue, husband and wife, for their joint lives, remainder to the survivor of them ("Mineral Owner")	43-00495-000 43-00496-000 43-00497-000	208 Arn Avenue	Tiltonsville	OH	43963
Date:	Comment:					
7/14/2021	Mail: Applicant mailed a lease proposal and Land Professional Disclosure Statement form to the Mineral Owner.					
8/10/2021	Phone Call: Applicant placed a call to the Mineral Owner (740) 859-xxxx and left a detailed message requesting a return call.					
8/30/2021	Phone Call: Applicant placed a call to the Mineral Owner (740) 859-xxxx and left a detailed message requesting a return call.					

9/14/2021	Mail: Applicant mailed a lease proposal and Land Professional Disclosure Statement form to the Mineral Owner via USPS certified mail, tracking No. 7020 1290 0001 3586 6046.					
10/8/2021	Mail and Phone Call: Applicant received the acceptance of the lease proposal and Land Professional Disclosure Statement via USPS. Applicant placed a call to the Mineral Owner to set up a meeting over a lease (740) 859-xxxx, however, was forced to leave a message requesting a return call.					
10/13/2021	Lease signed. Applicant will provide a supplement to the Division once the lease is processed.					
Tract	Owner	Parcel	Address			
611 612 613 614	John E. Totterdale and Stacy L. Totterdale, husband and wife, for their joint lives, remainder to the survivor of them ("Mineral Owner")	43-01263-000 43-01264-000 43-01265-000 43-01266-000	204 Arn Avenue	Tiltonsville	OH	43963
Date:	Comment:					
7/21/2021	Mail: Applicant mailed a lease proposal and Land Professional Disclosure Statement form to the Mineral Owner.					
8/9/2021	Phone Call: Applicant placed a call to the Mineral Owner (304) 215-xxxx and left a detailed message requesting a return call.					
8/10/2021	Phone Call: Applicant received a call from the Mineral Owner (304) 215- xxxx and set an appointment to meet in-person over a lease.					
9/8/2021	Phone Call: Applicant placed a call to the Mineral Owner (304) 215-xxxx, who had to cancel the meeting, due to COVID, and left a detailed message requesting a return call.					
9/30/2021	Lease signed. Applicant will provide a supplement to the Division once the lease is processed.					
Tract	Owner	Parcel	Address			
615 616 617 636	Eric L. Vostatek ("Mineral Owner")	43-01267-000 43-01268-000 43-01269-000 43-01270-000	302 Castaway Key Drive	Pawleys Island	SC	29585
Date:	Comment:					
7/21/2021	Mail: Applicant mailed a lease proposal and Land Professional Disclosure Statement form to the Mineral Owner.					
8/11/2021	Phone Call: Applicant received a call from the Mineral Owner (843) 833-xxxx, wherein the Mineral Owner agreed to receive a lease.					
9/13/2021	Mail: Applicant mailed a lease packet to the Mineral Owner via USPS priority mail, tracking No. 9405 5036 9930 0001 6630 05.					
10/5/2021	Lease signed. Applicant will provide a supplement to the Division once the lease is processed.					
Tract	Owner	Parcel	Address			
625 626 627	Daniel R. Liston and Dawn L. Liston, husband and wife, for their joint lives, remainder to the survivor of them ("Mineral Owner")	43-01129-000 43-00904-000 43-01128-000	211 Arn Avenue	Tiltonsville	OH	43963

Date:	Comment:					
7/1/2021	Mail: Applicant mailed a lease proposal and Land Professional Disclosure Statement form to the Mineral Owner.					
8/30/2021	Phone Call: Applicant placed a call to the Mineral Owner (740) 827-xxxx, however, was unable to leave a message.					
8/30/2021	Phone Call and Mail: Applicant placed a call to the Mineral Owner (740) 827-xxxx, however, was unable to leave a message. Applicant mailed a lease proposal and Land Professional Disclosure Statement form to the Mineral Owner via USPS certified mail, tracking No. 7020 1290 0001 3586 6039.					
10/20/2021	Mail and Phone Call: Applicant received the signed lease proposal and Land Professional Disclosure Statement via USPS mail. Applicant placed a call to the Mineral Owner (740) 859-xxxx, wherein it was agreed a time to meet in person over a lease.					
10/22/2021	Lease signed. Applicant will provide a supplement to the Division once the lease is processed.					
Tract	Owner	Parcel	Address			
632	Sharon Bracken ("Mineral Owner")	43-01367-000	316 Bell Boulevard	Weirton	WV	26062
Date:	Comment:					
8/16/2021	Mail: Applicant mailed a lease proposal and Land Professional Disclosure Statement form to the Mineral Owner.					
8/16/2021	Phone Call: Applicant placed a call to the Mineral Owner (304) 748-xxxx and left a detailed message requesting a return call.					
8/30/2021	Phone Call: Applicant placed a call to the Mineral Owner (304) 748-xxxx and left a detailed message requesting a return call.					
9/10/2021	Phone Call: Applicant placed a call to the Mineral Owner (304) 748-xxxx and spoke in regard to leasing, however, the Mineral Owner seemed disinterested.					
9/14/2021	Mail: Applicant mailed a lease proposal and Land Professional Disclosure Statement form to the Mineral Owner via USPS certified mail, tracking No. 7020 1290 0001 3586 6022.					
Tract	Owner	Parcel	Address			
632	Pamela J. Zgurski, heir of the Estate of Stanley C. Zgurski, deceased ("Mineral Owner")	43-01367-000	105 McHendry Street	Weirton	WV	26062
Date:	Comment:					
8/1/2021	Research: Applicant determined Stanley C. "Stush" Zgurski, 67, of Weirton died suddenly on Friday November 14, 2014, in Weirton, WV, per a will record located online in Brooke County, WV which indicates that all rest and residue pass to his wife Pamela J. Zgurski.					
8/16/2021	Mail: Applicant mailed a lease proposal and Land Professional Disclosure Statement form to the Mineral Owner.					
8/30/2021	Research: Applicant continues searching the heirs, successors, and assigns of Stanley C. Zgurski, by performing title work, searching court records, reviewing marriage and birth records, death records, searching county auditor tax records, searching records maintained by the United States Postal Service, utilizing electronic resources, etc.					

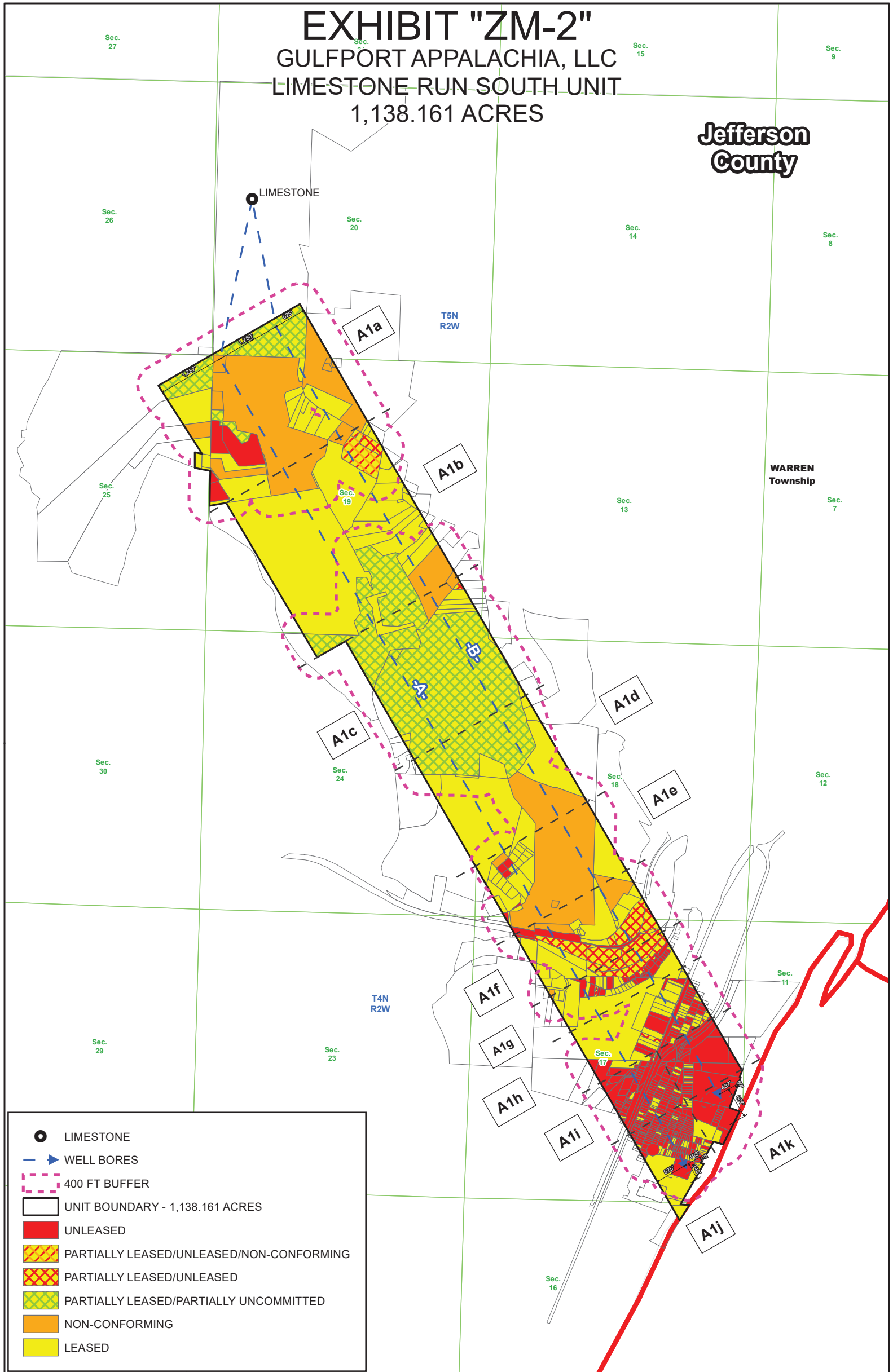
9/1/2021	Applicant further attests that where it is not reasonably possible or practicable to identify all of mineral interest owners' identities, addresses, phone number, or social media accounts. Applicant will provide notice by publication of a hearing scheduled pursuant to R.C. 1509.28					
9/14/2021	Mail: Applicant mailed a lease proposal and Land Professional Disclosure Statement form to the Mineral Owner via USPS certified mail, tracking No. 7020 1290 0001 3586 6015.					
Tract	Owner	Parcel	Address			
635	Stanley J. Piosek a/k/a Stanley Joseph Piosek and Debora J. Piosek, husband and wife, for their joint lives remainder to the survivor of them ("Non-Conforming Interest Owner")	43-00740-000	500 Rose Ave	Tiltonsville	OH	43963
Date:	Comment:					
9/21/2021	Phone Call: Applicant attempted to call Non-Conforming Interest Owner at 740-859-xxxx and no answer.					
9/21/2021	Priority Mail: Applicant mailed Non-Conforming Interest Owner a pooling amendment via USPS tracking number 9505516001161264169334.					
9/22/2021	Research: Applicant used the USPS tracking system to verify that the offer letter was delivered in/at the mailbox of the Non-Conforming Interest Owner.					
10/13/2021	Phone Call: Non-Conforming Interest Owner called Applicant and had questions about the pooling amendment.					
Tract	Owner	Parcel	Address			
637	Stephanie Swiger, a single woman ("Mineral Owner")	43-00741-000	571 Thornybush Lane	Warfordsburg	PA	17267
638		43-00742-000	PO Box 179	Warfordsburg	PA	17267
Date:	Comment:					
6/24/2021	Mail: Applicant mailed a lease proposal and Land Professional Disclosure Statement form to the Mineral Owner.					
8/12/2021	Phone Call: Applicant placed a call to the Mineral Owner (540) 797-xxxx and left a detailed message requesting a return call.					
8/30/2021	Phone Call: Applicant placed a call to the Mineral Owner (540) 797-xxxx and was unable to leave a message.					
9/14/2021	Phone Call, Text, and Mail: Applicant placed a call to the Mineral Owner (540) 797-xxxx and was unable to leave a message. Applicant also sent a text message to the cell phone of the Mineral Owner (540) 797-xxxx, as well as sent a lease proposal and Land Professional Disclosure Statement form to the Mineral Owner via USPS certified mail, tracking No. 7020 1290 0001 3586 6008.					
9/27/2021	Mail: The Mineral Owner has recently executed an Oil & Gas Lease, to which she has been sent a Ratification to include the subject parcels. The Ratification was sent via USPS tracking No. 9405 5036 9930 0015 1857 60.					
10/1/2021	Email: Applicant received an email from the Mineral Owner stephanie.dcpoh@xxxx stating "I recently leased most of those 104 lots you counted, but I specifically excluded those two adjacent to the river. I have no intention of leasing them... These two lots were not on that lease and I will never put them on that lease."					

11/4/2021	Phone Call: Applicant received a call from the Mineral Owner (571) 353-xxxx, wherein she agreed to lease the subject interest.					
11/5/2021	Mail: Applicant mailed a lease packet to the Mineral Owner via USPS priority mail, tracking No. 9405 5036 9930 0054030533.					
Tract	Owner	Parcel	Address			
640	Margaret Ann Patitz: Valuska, heir of the Estates of Alphonse Wargacki and Ann M. Wargacki, deceased ("Mineral Owner")	43-01280-000	633 Titus Street Extension	Weirton	WV	26062
Date:	Comment:					
5/10/2021	Mail: Applicant mailed a lease proposal and Land Professional Disclosure Statement form to the Mineral Owner.					
8/10/2021	Phone Call: Applicant placed a call to (304) 748-xxxx where a message was left for the Mineral Owner.					
8/30/2021	Phone Call: Applicant placed multiple calls to the Mineral Owner (304) 748-xxxx , however, the line rang busy for some time.					
9/14/2021	Mail: Applicant mailed a lease proposal and Land Professional Disclosure Statement form to the Mineral Owner via USPS certified mail, tracking No. 7020 1290 0001 3586 5520.					
Tract	Owner	Parcel	Address			
640	Mark A. Wargacki a/k/a Mark Wargacki, heir of the Estates of Alphonse Wargacki and Ann M. Wargacki, deceased ("Mineral Owner")	43-01280-000	30 Kipling Lane	Auburn	AL	36830
Date:	Comment:					
5/10/2021	Mail: Applicant mailed a lease proposal and Land Professional Disclosure Statement form to the Mineral Owner.					
8/10/2021	Phone Call: Applicant placed a call to (913) 393-xxxx where a message was left for the Mineral Owner.					
8/30/2021	Phone Call: Applicant placed a call to (407) 844-xxxx and left a detailed message for the Mineral Owner requesting a return call.					
9/14/2021	Mail: Applicant mailed a lease proposal and Land Professional Disclosure Statement form to the Mineral Owner via USPS certified mail, tracking No. 7020 1290 0001 3586 5513.					

EXHIBIT "ZM-2"

GULFPORT APPALACHIA, LLC
 LIMESTONE RUN SOUTH UNIT
 1,138.161 ACRES

**Jefferson
 County**



LIMESTONE RUN SOUTH
 WARREN TOWNSHIP
 JEFFERSON COUNTY, OHIO

1 in = 2,100 ft

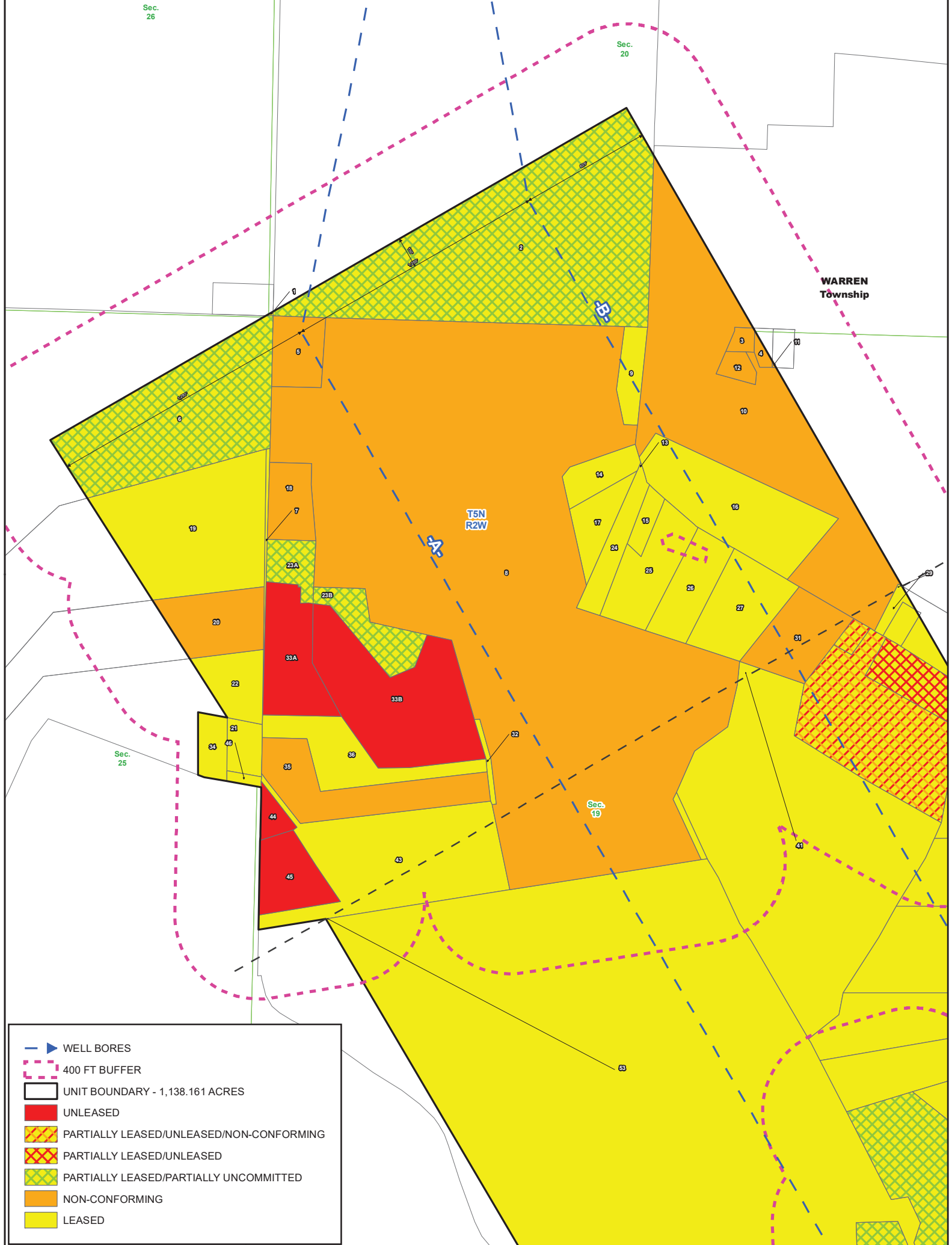
O.D.N.R. ELLIPSE DETAIL

Last Updated: November 5, 2021
 Version 3

EXHIBIT "ZM-2a"

GULFPORT APPALACHIA, LLC
 LIMESTONE RUN SOUTH UNIT
 1,138.161 ACRES

**Jefferson
 County**

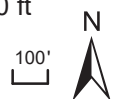


- WELL BORES
- 400 FT BUFFER
- UNIT BOUNDARY - 1,138.161 ACRES
- UNLEASED
- PARTIALLY LEASED/UNLEASED/NON-CONFORMING
- PARTIALLY LEASED/UNLEASED
- PARTIALLY LEASED/PARTIALLY UNCOMMITTED
- NON-CONFORMING
- LEASED



LIMESTONE RUN SOUTH
 WARREN TOWNSHIP
 JEFFERSON COUNTY, OHIO

1 in = 550 ft



Last Updated: November 5, 2021
 Version 3

EXHIBIT ZM-2a

MAP ID	PARCEL NUMBER	ACRES
1	41-00741-000	0.007
2	41-00646-000	23.038
3	41-00367-000	0.297
4	41-00368-000	0.187
5	41-01049-000	1.810
6	41-02164-000	11.052
7	41-02316-000	0.560
8	41-02390-000	73.280
9	41-00192-000	1.530
10	41-00372-000	19.452
11	41-00369-000	0.006
12	41-01872-000	0.460
13	41-00510-000	0.009
14	41-00511-000	1.316
15	41-01484-000	0.606
16	41-00372-002	6.590
17	41-01483-000	1.569
18	41-02391-000	1.780
19	41-02611-000	9.574
20	41-02611-002	3.038
21	41-02613-000	0.970
22	41-02611-001	1.914
23A	41-00381-002	1.230
23B	41-00381-002	2.071
24	41-01482-000	1.544
25	41-02120-002	3.085
26	41-02121-000	2.429
27	41-02120-000	3.375
29	41-00372-001	0.969
31	41-02120-001	2.930
32	41-01409-000	0.180
33A	41-00381-000	3.610
33B	41-00381-000	8.494
34	41-02612-000	0.950
35	41-01430-000	4.450
36	41-01431-000	3.240
41	41-00468-000	24.430
43	41-01410-000	8.863
44	41-01408-000	0.477
45	41-01410-001	2.165
46	41-02614-000	0.200
53	41-01487-000	104.093



LIMESTONE RUN SOUTH
WARREN TOWNSHIP
JEFFERSON COUNTY, OHIO

EXHIBIT "ZM-2b"

GULFPORT APPALACHIA, LLC
 LIMESTONE RUN SOUTH UNIT
 1,138.161 ACRES

**Jefferson
 County**

**WARREN
 Township**



- WELL BORES
- 400 FT BUFFER
- UNIT BOUNDARY - 1,138.161 ACRES
- UNLEASED
- PARTIALLY LEASED/UNLEASED/NON-CONFORMING
- PARTIALLY LEASED/UNLEASED
- PARTIALLY LEASED/PARTIALLY UNCOMMITTED
- NON-CONFORMING
- LEASED



LIMESTONE RUN SOUTH
 WARREN TOWNSHIP
 JEFFERSON COUNTY, OHIO

1 in = 550 ft

 Last Updated: November 5, 2021
 Version 2

EXHIBIT ZM-2b

MAP ID	PARCEL NUMBER	ACRES
8	41-02390-000	73.280
10	41-00372-000	19.452
28	41-01432-000	0.350
29	41-00372-001	0.969
30	41-00395-000	0.420
31	41-02120-001	2.930
37A	41-00982-000	7.792
37B	41-00982-000	2.148
38	41-02558-000	1.369
39	41-02557-000	0.020
40	41-02557-001	2.670
41	41-00468-000	24.430
42	41-00469-000	0.210
43	41-01410-000	8.863
47	41-02557-002	4.440
48	41-00471-000	0.063
49	41-02539-000	0.241
50	41-02197-000	0.932
51	41-00285-000	0.110
52	41-00608-000	6.397
53	41-01487-000	104.093
54	41-01005-000	7.050
55	41-00262-000	7.050
56	41-02199-000	0.429
57	41-02198-000	7.636
58	41-02222-000	2.785
59	41-02222-001	4.619
60	41-00727-000	1.145
61	41-02757-000	15.901
65A	41-02200-000	57.221
65B	41-02200-000	4.410



LIMESTONE RUN SOUTH
WARREN TOWNSHIP
JEFFERSON COUNTY, OHIO

EXHIBIT "ZM-2c"

GULFPORT APPALACHIA, LLC
 LIMESTONE RUN SOUTH UNIT
 1,138.161 ACRES

**Jefferson
 County**

**WARREN
 Township**



- WELL BORES
- 400 FT BUFFER
- UNIT BOUNDARY - 1,138.161 ACRES
- PARTIALLY LEASED/UNLEASED
- PARTIALLY LEASED/PARTIALLY UNCOMMITTED
- NON-CONFORMING
- LEASED



LIMESTONE RUN SOUTH
 WARREN TOWNSHIP
 JEFFERSON COUNTY, OHIO

1 in = 550 ft

100'

Last Updated: November 5, 2021
 Version 2

Exhibit ZM-2c

MAP ID	PARCEL NUMNER	ACRES
53	41-01487-000	104.093
60	41-00727-000	1.145
61	41-02757-000	15.901
62	41-00464-000	1.291
63	41-01438-000	1.691
64	41-00465-000	1.379
65A	41-02200-000	57.221
65B	41-02200-000	4.410
65C	41-02200-000	0.751
66	41-01213-000	1.354
67	41-00195-000	0.315
68	41-00531-000	0.014
69	41-00718-000	154.818
70	41-02767-000	0.522
71	41-00529-000	1.202
73	41-02766-000	0.300
74	41-00718-001	0.144
78	41-01402-000	0.022
290	41-00284-000	0.426



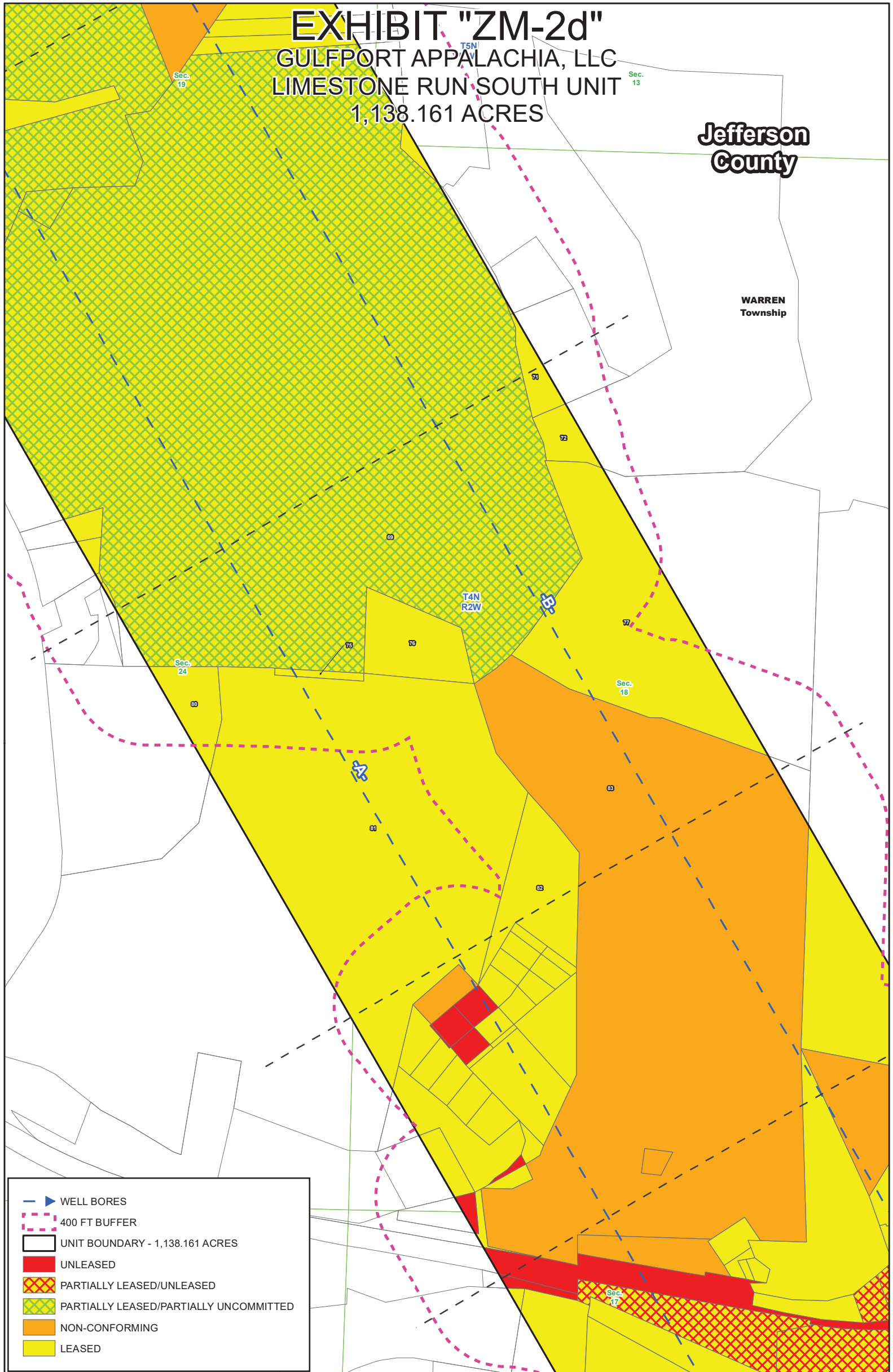
LIMESTONE RUN SOUTH
WARREN TOWNSHIP
JEFFERSON COUNTY, OHIO

EXHIBIT "ZM-2d"

GULFPORT APPALACHIA, LLC
LIMESTONE RUN SOUTH UNIT
1,138.161 ACRES

**Jefferson
County**

**WARREN
Township**



- ▶ WELL BORES
- - - 400 FT BUFFER
- ▭ UNIT BOUNDARY - 1,138.161 ACRES
- ▭ UNLEASED
- ▭ PARTIALLY LEASED/UNLEASED
- ▭ PARTIALLY LEASED/PARTIALLY UNCOMMITTED
- ▭ NON-CONFORMING
- ▭ LEASED



LIMESTONE RUN SOUTH
WARREN TOWNSHIP
JEFFERSON COUNTY, OHIO

1 in = 550 ft
100'

Last Updated: November 5, 2021
Version 2

Exhibit ZM-2d

MAP ID	PARCEL NUMBER	ACRES
69	41-00718-000	154.818
71	41-00529-000	1.202
72	41-00676-000	1.359
74	41-00718-001	0.144
75	41-01425-002	0.364
76	41-01422-000	4.325
77	41-00860-000	18.016
80	41-01425-001	2.263
81	41-01425-000	47.194
82	41-02774-002	5.520
83	41-01185-000	79.935
84	41-02774-001	0.200



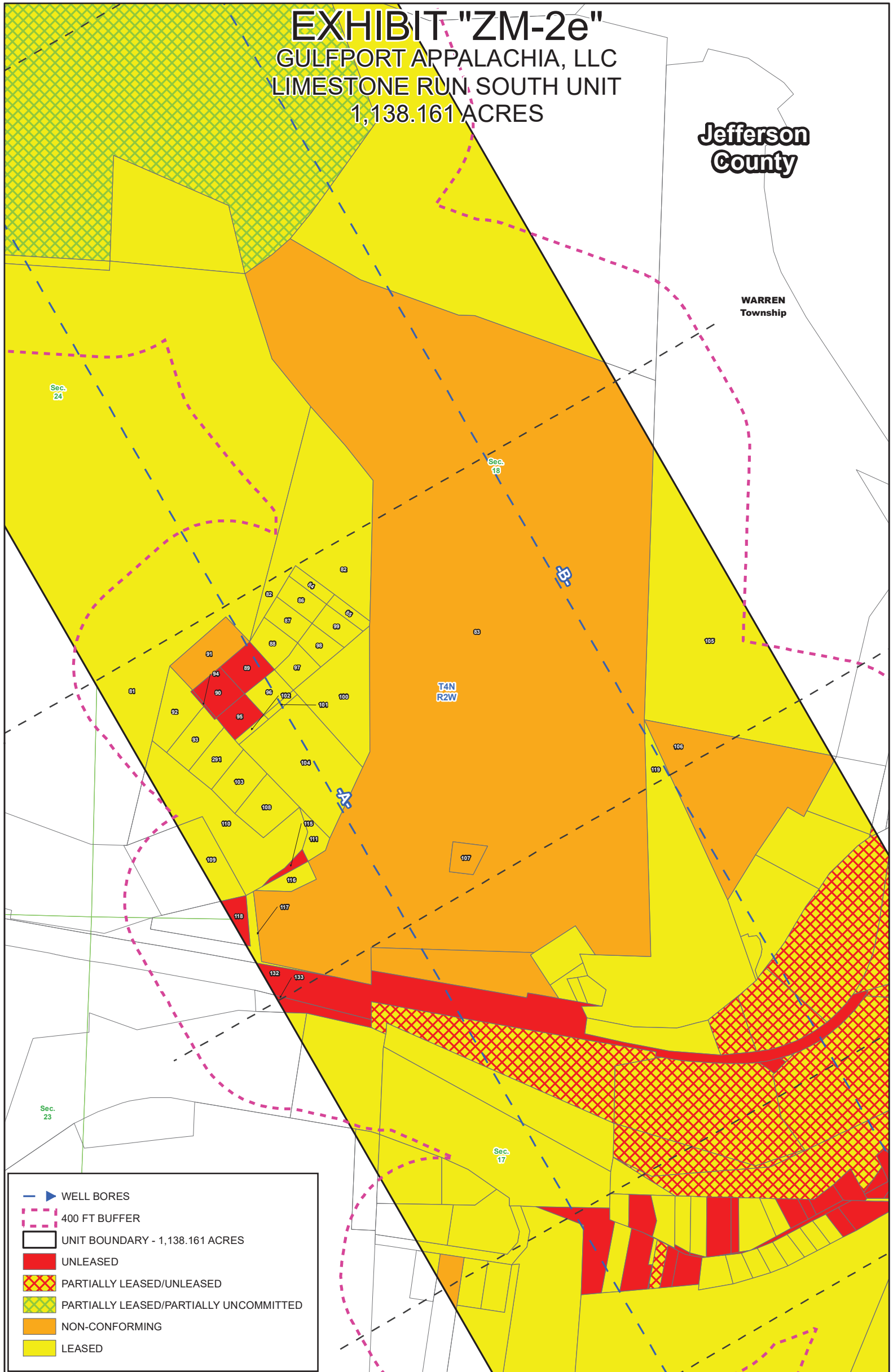
LIMESTONE RUN SOUTH
WARREN TOWNSHIP
JEFFERSON COUNTY, OHIO

EXHIBIT "ZM-2e"

GULFPORT APPALACHIA, LLC
 LIMESTONE RUN SOUTH UNIT
 1,138.161 ACRES

**Jefferson
 County**

**WARREN
 Township**



- ▶ WELL BORES
- 400 FT BUFFER
- UNIT BOUNDARY - 1,138.161 ACRES
- UNLEASED
- PARTIALLY LEASED/UNLEASED
- PARTIALLY LEASED/PARTIALLY UNCOMMITTED
- NON-CONFORMING
- LEASED



LIMESTONE RUN SOUTH
 WARREN TOWNSHIP
 JEFFERSON COUNTY, OHIO

1 in = 450 ft
 100'

Last Updated: September 22, 2021
 Version 1

Exhibit ZM-2e

MAP ID	PARCEL NUMBER	ACRES
81	41-01425-000	47.194
82	41-02774-002	5.520
83	41-01185-000	79.935
84	41-02774-001	0.200
85	41-02774-000	0.190
86	41-02183-000	0.380
87	41-02637-000	0.360
88	41-02775-000	0.490
89	41-01265-000	0.540
90	41-00923-000	0.610
91	41-02790-000	0.889
92	41-01001-000	0.809
93	41-01264-000	0.650
94	NO TAX ID	0.031
95	41-00122-000	0.430
96	41-00308-000	0.450
97	41-00013-000	0.390
98	41-02179-000	0.400
99	41-02207-000	0.360
100	41-01650-000	2.138
101	41-01648-000	0.092
102	41-01647-000	0.092
103	41-02755-000	0.680
104	41-01649-000	3.285
105	41-02730-000	10.172
106	41-02580-000	6.231
107	41-00111-000	0.351
108	41-01591-000	0.820
109	41-01379-000	2.770
110	41-02756-000	3.161
111	41-01651-000	0.286
115	NO TAX ID	0.125
116	41-00433-000	0.331
117	41-00206-000	0.280
118	41-02245-000	0.289
119	41-02606-000	9.095
123	41-01183-000	1.800
132	NO TAX ID	4.829
133	NO TAX ID	0.368
291	41-01263-000	0.610



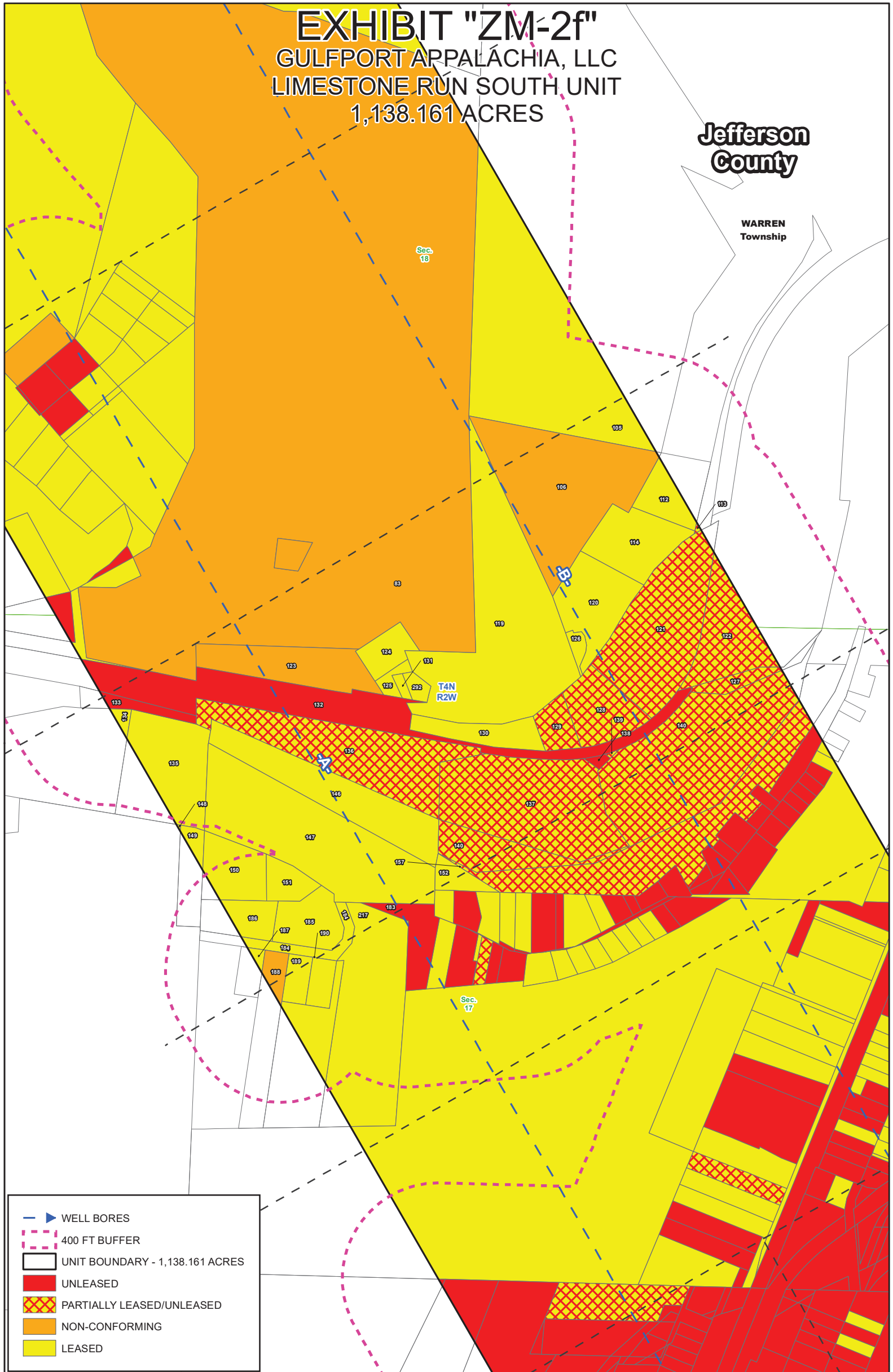
LIMESTONE RUN SOUTH
WARREN TOWNSHIP
JEFFERSON COUNTY, OHIO

EXHIBIT "ZM-2f"

GULFPORT APPALACHIA, LLC
 LIMESTONE RUN SOUTH UNIT
 1,138.161 ACRES

**Jefferson
 County**

**WARREN
 Township**

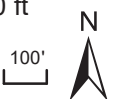


- WELL BORES
- 400 FT BUFFER
- UNIT BOUNDARY - 1,138.161 ACRES
- UNLEASED
- PARTIALLY LEASED/UNLEASED
- NON-CONFORMING
- LEASED



LIMESTONE RUN SOUTH
 WARREN TOWNSHIP
 JEFFERSON COUNTY, OHIO

1 in = 450 ft



Last Updated: September 22, 2021
 Version 1

Exhibit ZM-2f

MAP ID	PARCEL NUMBER	ACRES
83	41-01185-000	79.935
105	41-02730-000	10.172
106	41-02580-000	6.231
112	41-01222-000	0.844
113	41-00241-000	0.014
114	41-00129-000	1.956
117	41-00206-000	0.280
119	41-02606-000	9.095
120	41-00128-000	2.896
121	41-02600-001	4.873
122	41-00241-000	2.250
123	41-01183-000	1.800
124	41-00748-000	0.727
125	41-01558-000	0.230
126	41-00128-001	0.189
127	41-00241-000	0.429
128	41-02600-000	1.590
129	41-02601-000	0.690
130	41-00376-000	1.114
131	41-01556-000	0.100
132	NO TAX ID	4.829
133	NO TAX ID	0.368
134	41-02027-000	0.127
135	41-00698-000	2.484
136	41-00241-000	4.772
137	41-00241-000	5.692
138	NO TAX ID	0.079
139	41-00241-000	0.017
140	41-00241-000	8.521
146	41-02800-000	0.844
147	42-00292-000	7.470
148	41-01587-001	0.005
149	41-01587-000	0.387
150	42-00237-000	1.316
151	42-00016-000	0.650
152	42-00245-000	0.510
157	42-00043-000	4.546
182	42-00246-000	0.170
183	42-00093-000	1.180
184	42-00391-004	0.577
185	42-00391-000	1.297
186	42-00391-003	1.060
187	42-00337-000	0.216
188	42-00224-000	0.523
189	42-00351-000	0.460
190	42-00305-000	0.459
217	42-00314-000	5.563
292	41-01557-000	0.230



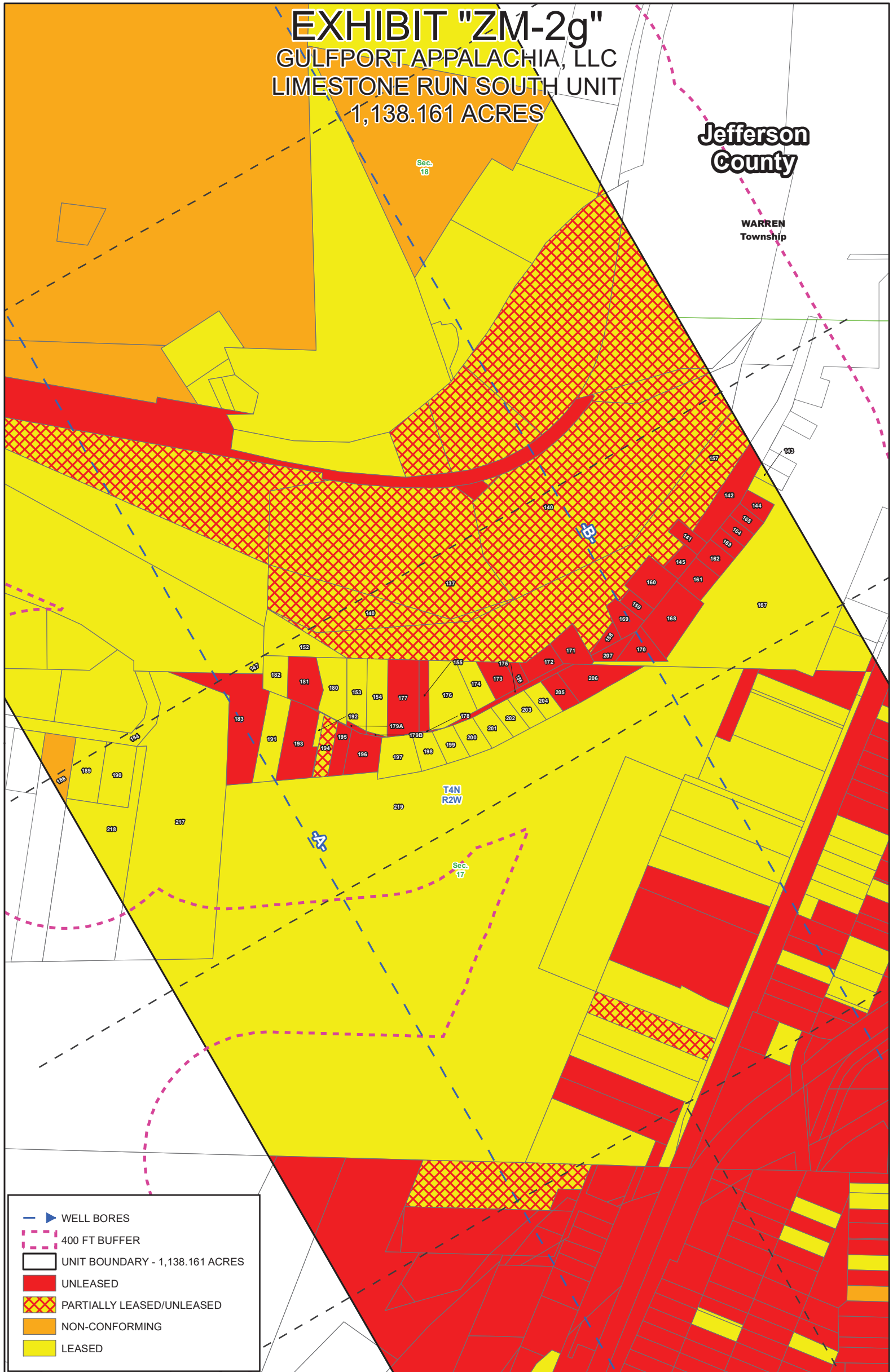
LIMESTONE RUN SOUTH
WARREN TOWNSHIP
JEFFERSON COUNTY, OHIO








EXHIBIT "ZM-2g"

GULFPORT APPALACHIA, LLC
 LIMESTONE RUN SOUTH UNIT
 1,138.161 ACRES

**Jefferson
 County**

**WARREN
 Township**



-  WELL BORES
-  400 FT BUFFER
-  UNIT BOUNDARY - 1,138.161 ACRES
-  UNLEASED
-  PARTIALLY LEASED/UNLEASED
-  NON-CONFORMING
-  LEASED



LIMESTONE RUN SOUTH
 WARREN TOWNSHIP
 JEFFERSON COUNTY, OHIO

1 in = 350 ft



Last Updated: September 22, 2021
 Version 1

Exhibit ZM-2g

MAP ID	PARCEL NUMBER	ACRES
137	41-00241-000	5.692
140	41-00241-000	8.521
141	42-00057-000	0.138
142	42-00183-000	0.529
143	42-00311-000	0.044
144	42-00037-000	0.130
145	42-00183-000	0.131
147	42-00292-000	7.470
152	42-00245-000	0.510
153	42-00228-000	0.320
154	42-00229-000	0.300
155	42-00271-000	0.100
156	42-00052-000	0.080
157	42-00043-000	4.546
158	42-00183-000	0.089
159	42-00225-000	0.140
160	42-00112-000	0.350
161	42-00060-000	0.250
162	42-00059-000	0.170
163	42-00058-000	0.170
164	42-00268-000	0.110
165	42-00036-000	0.120
166	42-00011-000	0.087
167	42-00263-000	4.324
168	42-00240-000	0.500
169	42-00127-000	0.190
170	42-00283-000	0.250
171	42-00184-000	0.330
172	42-00053-000	0.180
173	42-00270-000	0.230
174	42-00269-000	0.300
175	NO TAX ID	0.139
176	42-00272-000	0.500
177	42-00109-000	0.550
178	NO TAX ID	0.008
179A	NO TAX ID	0.030
179B	NO TAX ID	0.012
180	42-00238-000	0.410
181	42-00158-000	0.390
182	42-00246-000	0.170
183	42-00093-000	1.180
184	42-00391-004	0.577
185	42-00391-000	1.297
188	42-00224-000	0.523
189	42-00351-000	0.460
190	42-00305-000	0.459
191	42-00101-000	0.480
192	42-00217-000	0.620
193	42-00187-001	0.050
194	42-00187-000	0.210
195	42-00226-000	0.200

MAP ID	PARCEL NUMBER	ACRES
196	42-00227-000	0.330
197	42-00273-000	0.240
198	42-00279-000	0.190
199	42-00278-000	0.190
200	42-00277-000	0.190
201	42-00276-000	0.170
202	42-00267-000	0.220
203	42-00274-000	0.170
204	42-00275-000	0.170
205	42-00281-000	0.170
206	42-00280-000	0.410
207	42-00282-000	0.250
217	42-00314-000	5.563
218	42-00391-002	1.347
219	42-00080-000	36.994



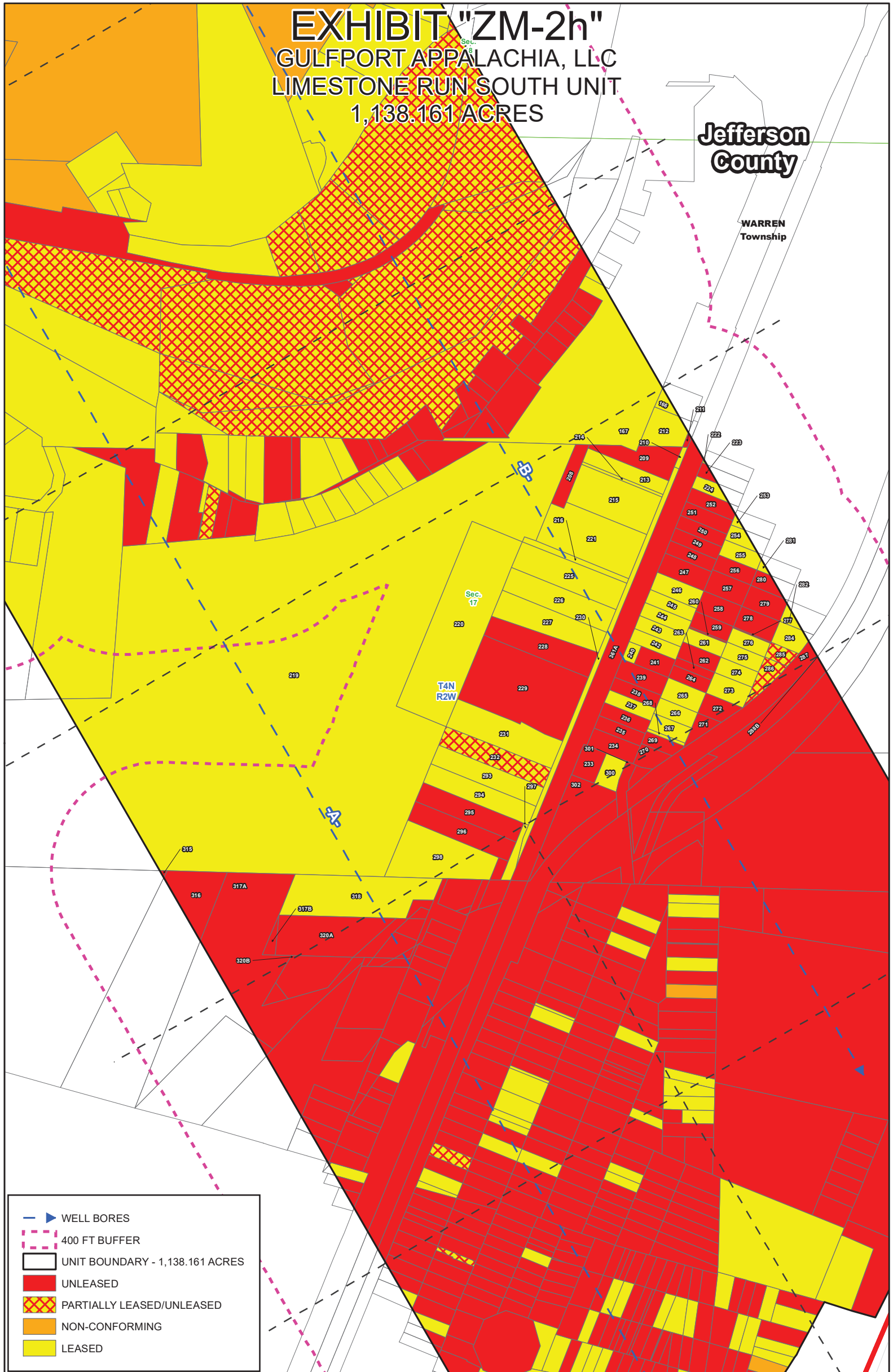
LIMESTONE RUN SOUTH
WARREN TOWNSHIP
JEFFERSON COUNTY, OHIO








EXHIBIT "ZM-2h"

GULFPORT APPALACHIA, LLC
 LIMESTONE RUN SOUTH UNIT
 1,138.161 ACRES

**Jefferson
 County**

**WARREN
 Township**

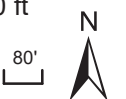


-  WELL BORES
-  400 FT BUFFER
-  UNIT BOUNDARY - 1,138.161 ACRES
-  UNLEASED
-  PARTIALLY LEASED/UNLEASED
-  NON-CONFORMING
-  LEASED



LIMESTONE RUN SOUTH
 WARREN TOWNSHIP
 JEFFERSON COUNTY, OHIO

1 in = 400 ft



Last Updated: November 5, 2021
 Version 2

Exhibit ZM-2h

MAP ID	PARCEL NUMBER	ACRES
166	42-00011-000	0.087
167	42-00263-000	4.324
208	42-00000-000	0.272
209	42-00241-000	0.530
210	42-00362-000	0.030
211	42-00066-000	0.050
212	42-00253-000	0.438
213	42-00170-000	0.380
214	42-00413-001	0.070
215	42-00413-002	1.033
216	42-00008-000	0.184
219	42-00080-000	36.994
220	42-00081-000	3.400
221	42-00078-000	1.370
222	42-00316-000	0.021
223	42-00249-000	0.080
224	42-00061-000	0.160
225	42-00007-000	0.964
226	42-00198-000	0.830
227	42-00251-000	0.960
228	42-00218-000	0.680
229	42-00206-000	2.290
230	42-00364-000	1.300
231	42-00001-000	1.040
232	42-00009-000	0.689
233	42-00012-000	0.250
234	42-00180-000	0.232
235	42-00179-000	0.232
236	42-00091-000	0.232
237	42-00045-000	0.232
238	42-00220-000	0.232
239	42-00219-000	0.232
240	42-00390-000	0.066
241	42-00389-000	0.166
242	42-00173-000	0.232
243	42-00005-000	0.232
244	42-00054-000	0.232
245	42-00244-000	0.232
246	42-00243-000	0.232
247	42-00358-000	0.232
248	42-00002-000	0.232
249	42-00092-000	0.232
250	42-00133-000	0.232
251	42-00172-000	0.250
252	42-00023-000	0.249
253	42-00021-000	0.028
254	42-00018-000	0.123
255	42-00019-000	0.214
256	42-00083-000	0.225
257	42-00084-000	0.225
258	42-00017-000	0.225

MAP ID	PARCEL NUMBER	ACRES
259	42-00025-000	0.225
260	42-00026-000	0.047
261	42-00266-000	0.209
262	42-00310-000	0.225
263	42-00108-000	0.133
264	42-00301-000	0.133
265	42-00125-000	0.225
266	42-00126-000	0.225
267	42-00031-000	0.225
268	42-00032-000	0.070
269	42-00146-000	0.180
270	42-00147-000	0.180
271	42-00215-000	0.110
272	42-00214-000	0.160
273	42-00213-000	0.225
274	42-00134-000	0.165
275	42-00171-000	0.225
276	42-00298-000	0.225
277	42-00152-000	0.040
278	42-00150-000	0.225
279	42-00151-000	0.225
280	42-00312-000	0.170
281	42-00319-000	0.050
282	42-00194-000	0.048
284	42-00029-000	0.160
285	42-00077-000	0.130
286	42-00088-000	0.110
287	NO TAX ID	1.226
288B	NO TAX ID	0.917
293	42-00137-000	0.689
294	42-00291-000	0.689
295	42-00116-000	0.689
296	42-00028-000	0.689
297	42-00363-000	0.110
298	42-00328-000	1.320
300	42-00193-000	0.180
301	42-00394-000	0.130
302	42-00356-000	0.930
315	41-01489-000	0.009
316	41-02037-000	0.727
317A	43-01644-000	3.417
317B	43-01644-000	0.083
318	43-00995-000	2.000
320A	43-00996-000	0.891
320B	43-00996-000	0.729
361A	NO TAX ID	2.722



LIMESTONE RUN SOUTH
WARREN TOWNSHIP
JEFFERSON COUNTY, OHIO

EXHIBIT "ZM-2i"

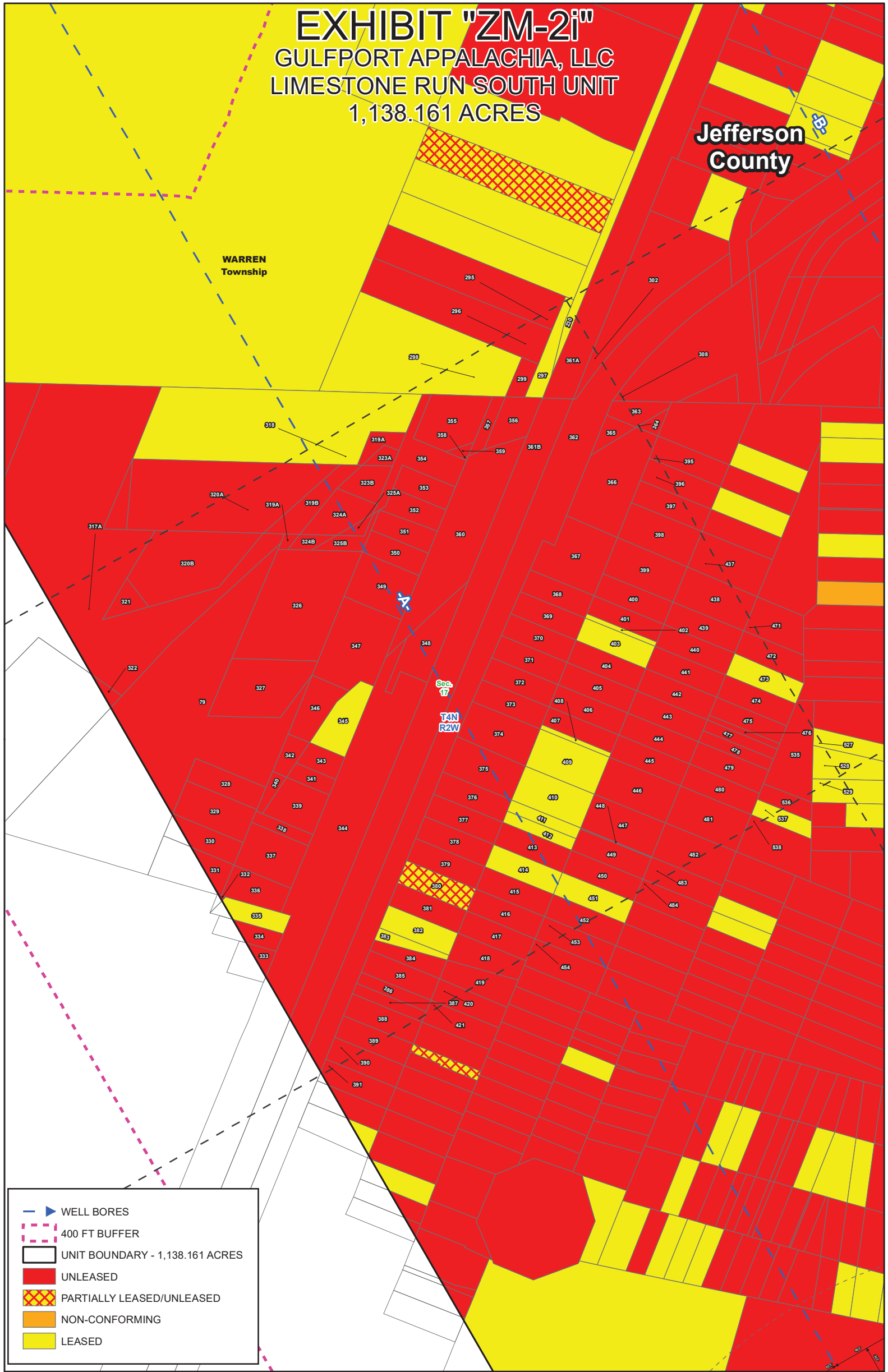
GULFPORT APPALACHIA, LLC

LIMESTONE RUN SOUTH UNIT

1,138.161 ACRES

**Jefferson
County**

**WARREN
Township**



- WELL BORES
- 400 FT BUFFER
- UNIT BOUNDARY - 1,138.161 ACRES
- UNLEASED
- PARTIALLY LEASED/UNLEASED
- NON-CONFORMING
- LEASED



LIMESTONE RUN SOUTH
WARREN TOWNSHIP
JEFFERSON COUNTY, OHIO

1 in = 225 ft

O.D.N.R. ELLIPSE DETAIL

Last Updated: November 5, 2021
Version 2

Exhibit ZM-2i

MAP ID	PARCEL NUMBER	ACRES
79	43-01616-000	2.085
230	42-00364-000	1.300
295	42-00116-000	0.689
296	42-00028-000	0.689
297	42-00363-000	0.110
298	42-00328-000	1.320
299	42-00329-000	0.060
302	42-00356-000	0.930
308	42-00395-000	0.720
317A	43-01644-000	3.417
318	43-00995-000	2.000
319A	43-01121-000	0.207
319B	43-01121-000	0.193
320A	43-00996-000	0.891
320B	43-00996-000	0.729
321	43-01487-000	0.080
322	43-01645-000	0.031
323A	43-00378-000	0.044
323B	43-00378-000	0.126
324A	43-01400-000	0.193
324B	43-01400-000	0.048
325A	43-01401-000	0.031
325B	43-01401-000	0.069
326	43-01144-000	1.000
327	43-01565-000	0.490
328	43-01145-000	0.192
329	43-01146-000	0.278
330	43-01147-000	0.158
331	43-01148-000	0.089
332	43-00000-000	0.001
333	43-00685-000	0.038
334	43-00684-000	0.080
335	43-00916-000	0.123
336	43-01078-000	0.170
337	43-01080-000	0.280
338	43-01488-000	0.066
339	43-01610-000	0.220
340	43-01614-000	0.020
341	43-01395-000	0.080
342	43-01399-000	0.060
343	43-01397-000	0.100
344	43-01473-000	1.614
345	43-01432-000	0.240
346	43-01564-000	0.130
347	43-01158-000	0.483
348	43-01592-000	0.284
349	43-01157-000	0.295
350	43-01577-000	0.158
351	43-01156-000	0.158
352	43-01154-000	0.134
353	43-01155-000	0.142

MAP ID	PARCEL NUMBER	ACRES
354	NO TAX ID	0.273
355	43-01321-000	0.120
356	43-01591-000	0.170
357	NO TAX ID	0.072
358	43-01451-000	0.001
359	43-01449-000	0.020
360	43-01595-000	0.630
361A	NO TAX ID	2.722
361B	NO TAX ID	1.592
362	NO TAX ID	2.157
363	43-01620-000	0.155
364	43-01619-000	0.056
365	43-01620-000	0.140
366	43-01619-000	0.477
367	43-00442-000	0.360
368	43-00947-000	0.198
369	43-00800-000	0.198
370	43-00948-000	0.198
371	43-00602-000	0.198
372	43-01038-000	0.198
373	43-01048-000	0.198
374	43-00853-000	0.198
375	43-00519-002	0.198
376	43-00519-001	0.198
377	43-00519-000	0.198
378	43-00419-000	0.198
379	43-00591-000	0.198
380	43-00824-000	0.198
381	43-01223-000	0.198
382	43-00699-000	0.198
383	43-00700-000	0.080
384	43-00708-000	0.110
385	43-00707-000	0.198
386	43-01435-000	0.100
387	43-01434-000	0.098
388	43-00598-000	0.194
389	43-00647-000	0.195
390	43-00471-000	0.198
391	43-00628-000	0.194
395	43-00444-000	0.198
396	43-00937-000	0.198
397	43-00962-000	0.198
398	43-01097-000	0.198
399	43-01277-000	0.198
400	43-01276-000	0.198
401	43-00979-000	0.170
402	43-01001-000	0.058
403	43-01000-000	0.198
404	43-01052-000	0.198
405	43-01051-000	0.198
406	43-00640-000	0.198



LIMESTONE RUN SOUTH
WARREN TOWNSHIP
JEFFERSON COUNTY, OHIO

Exhibit ZM-2i

MAP ID	PARCEL NUMBER	ACRES
407	43-00639-000	0.170
408	43-00863-000	0.040
409	43-00862-000	0.198
410	43-01411-000	0.198
411	43-00860-000	0.099
412	43-01076-000	0.099
413	43-00663-000	0.198
414	43-00457-000	0.198
415	43-01359-000	0.198
416	43-00879-000	0.198
417	43-00861-000	0.198
418	43-01119-000	0.170
419	43-00583-000	0.160
420	43-00797-000	0.195
421	43-00854-000	0.195
437	43-00893-000	0.198
438	43-00983-000	0.198
439	43-01054-000	0.198
440	43-00839-000	0.198
441	43-00634-000	0.198
442	43-01362-000	0.198
443	43-00843-000	0.198
444	43-00717-000	0.198
445	43-00716-000	0.198
446	43-00815-000	0.198
447	43-01206-000	0.168
448	43-01205-001	0.036
449	43-01205-000	0.192
450	43-00479-000	0.198
451	43-00554-000	0.198
452	43-01199-000	0.198
453	43-01118-000	0.198
454	43-00534-000	0.198
471	43-00898-000	0.160
472	43-00900-000	0.190
473	43-00873-000	0.200
474	43-00944-000	0.138
475	43-00914-000	0.170
476	43-00400-000	0.040
477	43-00399-000	0.099
478	43-00783-000	0.100
479	43-00785-000	0.198
480	43-01188-000	0.198
481	43-01187-000	0.198
482	43-00851-000	0.198
483	43-00968-000	0.198
484	43-00963-000	0.198
527	43-01650-000	0.129
528	43-00391-000	0.240
529	43-00953-000	0.232
535	43-00661-000	0.180

MAP ID	PARCEL NUMBER	ACRES
536	43-00911-000	0.120
537	43-00490-000	0.130
538	43-00565-000	0.180



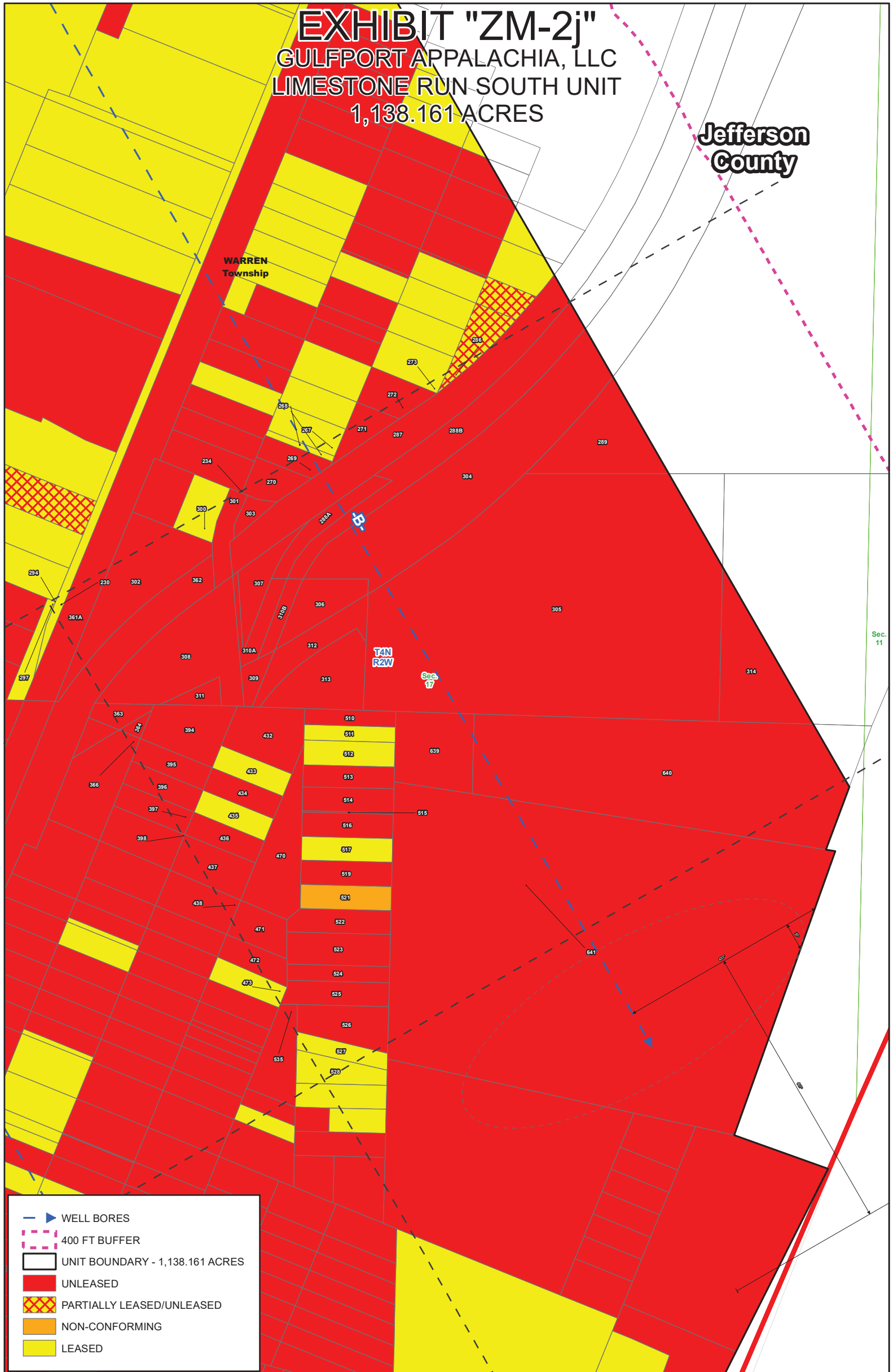
LIMESTONE RUN SOUTH
WARREN TOWNSHIP
JEFFERSON COUNTY, OHIO

EXHIBIT "ZM-2j"

GULFPORT APPALACHIA, LLC
 LIMESTONE RUN SOUTH UNIT
 1,138.161 ACRES

**Jefferson
 County**

**WARREN
 Township**



- WELL BORES
- 400 FT BUFFER
- UNIT BOUNDARY - 1,138.161 ACRES
- UNLEASED
- PARTIALLY LEASED/UNLEASED
- NON-CONFORMING
- LEASED



LIMESTONE RUN SOUTH
 WARREN TOWNSHIP
 JEFFERSON COUNTY, OHIO

1 in = 225 ft

O.D.N.R. ELLIPSE DETAIL

Last Updated: September 22, 2021
 Version 1

Exhibit ZM-2j

MAP ID	PARCEL NUMBER	ACRES
230	42-00364-000	1.300
234	42-00180-000	0.232
267	42-00031-000	0.225
268	42-00032-000	0.070
269	42-00146-000	0.180
270	42-00147-000	0.180
271	42-00215-000	0.110
272	42-00214-000	0.160
273	42-00213-000	0.225
286	42-00088-000	0.110
287	NO TAX ID	1.226
288A	NO TAX ID	0.218
288B	NO TAX ID	0.917
289	42-00346-000	0.670
294	42-00291-000	0.689
297	42-00363-000	0.110
300	42-00193-000	0.180
301	42-00394-000	0.130
302	42-00356-000	0.930
303	NO TAX ID	0.034
304	42-00384-000	2.089
305	42-00348-000	10.012
306	42-00382-000	0.310
307	42-00380-000	0.250
308	42-00395-000	0.720
309	42-00000-000	0.093
310A	NO TAX ID	0.175
310B	NO TAX ID	0.109
311	42-00394-000	0.347
312	42-00000-000	0.326
313	42-00340-000	0.506
314	42-00050-000	0.721
361A	NO TAX ID	2.722
362	NO TAX ID	2.157
363	43-01620-000	0.155
364	43-01619-000	0.056
366	43-01619-000	0.477
394	43-00443-000	0.340
395	43-00444-000	0.198
396	43-00937-000	0.198
397	43-00962-000	0.198
398	43-01097-000	0.198
432	43-01346-000	0.370
433	43-01222-000	0.198
434	43-01095-000	0.198
435	43-00967-000	0.198
436	43-00910-000	0.198
437	43-00893-000	0.198
438	43-00983-000	0.198
470	43-01294-000	0.460
471	43-00898-000	0.160

MAP ID	PARCEL NUMBER	ACRES
472	43-00900-000	0.190
473	43-00873-000	0.200
510	43-00993-000	0.140
511	43-01350-000	0.151
512	43-00857-000	0.259
513	43-01383-000	0.211
514	43-01385-000	0.211
515	43-01386-000	0.030
516	43-00603-000	0.198
517	43-00604-000	0.198
519	43-01023-000	0.232
521	43-01077-000	0.232
522	43-01348-000	0.172
523	43-00899-000	0.292
524	43-00991-000	0.175
525	43-01257-000	0.232
526	43-00744-000	0.250
527	43-01650-000	0.129
528	43-00391-000	0.240
535	43-00661-000	0.180
639	43-00546-000	0.430
640	43-01280-000	3.688
641	43-00545-000	12.010



LIMESTONE RUN SOUTH
WARREN TOWNSHIP
JEFFERSON COUNTY, OHIO

EXHIBIT "ZM-2k"

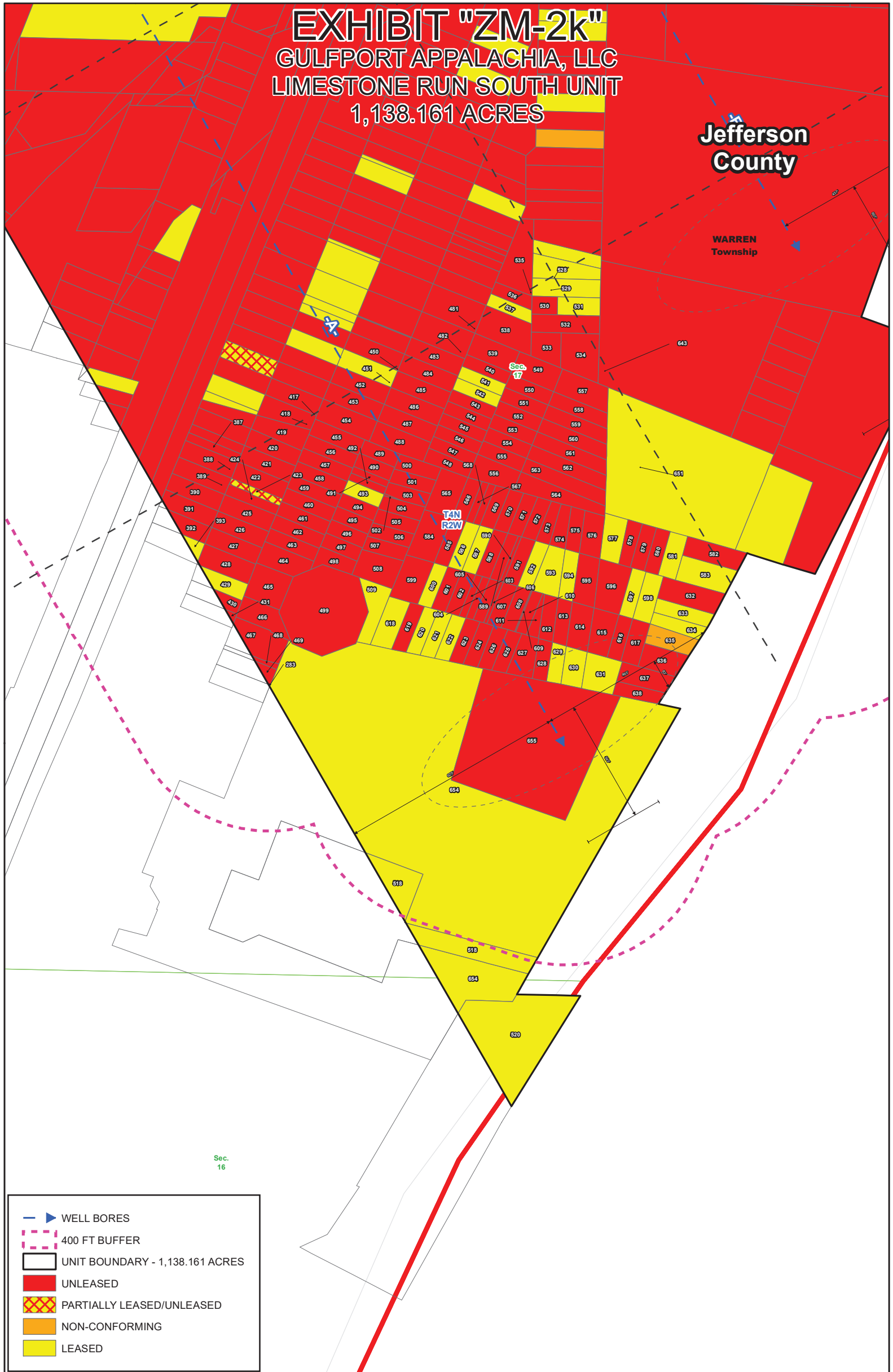
GULFPORT APPALACHIA, LLC








LIMESTONE RUN SOUTH UNIT

1,138.161 ACRES

Jefferson County

WARREN Township



-  WELL BORES
-  400 FT BUFFER
-  UNIT BOUNDARY - 1,138.161 ACRES
-  UNLEASED
-  PARTIALLY LEASED/UNLEASED
-  NON-CONFORMING
-  LEASED

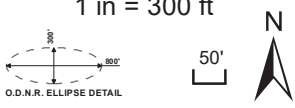
Sec. 16

520



LIMESTONE RUN SOUTH
WARREN TOWNSHIP
JEFFERSON COUNTY, OHIO

1 in = 300 ft



O.D.N.R. ELLIPSE DETAIL

Last Updated: November 5, 2021
Version 2

Exhibit ZM-2k

MAP ID	PARCEL NUMBER	ACRES
283	43-00521-000	0.001
387	43-01434-000	0.098
388	43-00598-000	0.194
389	43-00647-000	0.195
390	43-00471-000	0.198
391	43-00628-000	0.194
392	43-00755-000	0.159
393	43-00480-000	0.069
417	43-00861-000	0.198
418	43-01119-000	0.170
419	43-00583-000	0.160
420	43-00797-000	0.195
421	43-00854-000	0.195
422	43-01221-000	0.195
423	43-00472-000	0.090
424	43-00990-000	0.100
425	43-00722-000	0.195
426	43-00901-000	0.195
427	43-00841-000	0.195
428	43-00481-000	0.195
429	43-00482-000	0.136
430	43-00626-000	0.059
431	43-00573-000	0.011
450	43-00479-000	0.198
451	43-00554-000	0.198
452	43-01199-000	0.198
453	43-01118-000	0.198
454	43-00534-000	0.198
455	43-00864-000	0.152
456	43-00532-000	0.152
457	43-00531-000	0.152
458	43-00530-000	0.152
459	43-01083-000	0.152
460	43-00542-000	0.152
461	43-00543-000	0.152
462	43-04008-000	0.152
463	43-00969-000	0.152
464	43-01234-000	0.152
465	43-01468-000	0.210
466	43-01467-000	0.241
467	43-00678-000	0.272
468	43-00681-000	0.036
469	43-00667-000	0.066
481	43-01187-000	0.198
482	43-00851-000	0.198
483	43-00968-000	0.198
484	43-00963-000	0.198
485	43-00804-000	0.198
486	43-00784-000	0.198
487	43-00728-000	0.198
488	43-01368-000	0.198

MAP ID	PARCEL NUMBER	ACRES
489	43-00729-000	0.100
490	43-01239-000	0.100
491	43-01240-000	0.060
492	43-00646-000	0.050
493	43-01195-000	0.100
494	43-01208-000	0.100
495	43-01209-000	0.100
496	43-00415-000	0.100
497	43-00775-000	0.100
498	43-00776-000	0.090
499	43-01499-000	1.100
500	43-01019-000	0.122
501	43-01018-000	0.122
502	43-00645-001	0.030
503	43-00645-000	0.110
504	43-00610-000	0.120
505	43-00786-000	0.122
506	43-01005-000	0.122
507	43-00714-000	0.150
508	43-00713-000	0.130
509	43-00462-000	0.150
518	43-01445-000	0.673
520	43-00431-000	1.171
528	43-00391-000	0.240
529	43-00953-000	0.232
530	43-01363-000	0.071
531	43-01366-000	0.131
532	43-01007-000	0.216
533	43-00522-000	0.140
534	43-00486-000	0.180
535	43-00661-000	0.180
536	43-00911-000	0.120
537	43-00490-000	0.130
538	43-00565-000	0.180
539	43-00394-000	0.140
540	43-00715-000	0.140
541	43-00516-000	0.140
542	43-00515-000	0.140
543	43-00408-000	0.140
544	43-01255-000	0.140
545	43-00393-000	0.140
546	43-00392-000	0.140
547	43-00978-000	0.140
548	43-00977-000	0.140
549	43-00770-000	0.152
550	43-00769-000	0.152
551	43-00768-000	0.152
552	43-00767-000	0.152
553	43-00766-000	0.152
554	43-00765-000	0.152
555	43-00764-000	0.152



LIMESTONE RUN SOUTH
WARREN TOWNSHIP
JEFFERSON COUNTY, OHIO

Exhibit ZM-2k

MAP ID	PARCEL NUMBER	ACRES
556	43-00763-000	0.170
557	43-00724-000	0.180
558	43-00723-000	0.180
559	43-00814-000	0.190
560	43-00813-000	0.200
561	43-00946-000	0.230
562	43-00945-000	0.198
563	43-01203-000	0.250
564	43-01202-000	0.230
565	43-00803-000	0.200
566	43-01116-000	0.152
567	43-01115-000	0.106
568	43-00599-000	0.080
569	43-00600-000	0.150
570	43-00601-000	0.150
571	43-00905-000	0.150
572	43-00906-000	0.150
573	43-00907-000	0.150
574	43-00908-000	0.150
575	43-00909-000	0.150
576	43-00555-000	0.150
577	43-00403-000	0.140
578	43-00835-000	0.140
579	43-00836-000	0.150
580	43-00837-000	0.150
581	43-01091-000	0.150
582	43-00838-000	0.220
583	43-00520-000	0.210
584	43-00493-000	0.210
585	43-00492-000	0.159
586	43-00817-000	0.159
587	43-00816-000	0.159
588	43-01028-000	0.159
589	43-01631-000	0.134
590	43-01632-000	0.055
591	43-01258-000	0.159
592	43-00407-000	0.150
593	43-00592-000	0.200
594	43-00881-000	0.150
595	43-00562-000	0.150
596	43-00491-000	0.210
597	43-00875-000	0.159
598	43-00668-000	0.159
599	43-01360-000	0.198
600	43-01006-000	0.152
601	43-01100-000	0.152
602	43-01104-000	0.122
603	43-01101-000	0.072
604	43-00552-000	0.076
605	43-00553-000	0.099
606	43-00659-000	0.082

MAP ID	PARCEL NUMBER	ACRES
607	43-00660-000	0.150
608	43-00495-000	0.152
609	43-00496-000	0.036
610	43-00497-000	0.099
611	43-01263-000	0.070
612	43-01264-000	0.152
613	43-01265-000	0.152
614	43-01266-000	0.152
615	43-01267-000	0.150
616	43-01268-000	0.140
617	43-01269-000	0.140
618	43-01272-000	0.160
619	43-01271-000	0.160
620	43-01026-000	0.160
621	43-00564-000	0.150
622	43-00563-000	0.150
623	43-00874-000	0.150
624	43-00512-000	0.150
625	43-01129-000	0.140
626	43-00904-000	0.140
627	43-01128-000	0.170
628	43-01211-000	0.110
629	43-00830-000	0.112
630	43-00829-000	0.112
631	43-00880-000	0.190
632	43-01367-000	0.190
633	43-01092-000	0.170
634	43-00623-000	0.160
635	43-00740-000	0.170
636	43-01270-000	0.160
637	43-00741-000	0.150
638	43-00742-000	0.140
643	43-01495-000	4.260
651	43-00436-000	3.514
654	43-01462-000	10.807
655	43-01498-000	2.800



LIMESTONE RUN SOUTH
WARREN TOWNSHIP
JEFFERSON COUNTY, OHIO

EXHIBIT "ZM-2I"








GULFPORT APPALACHIA, LLC
 LIMESTONE RUN SOUTH UNIT,
 1,138.161 ACRES

**Jefferson
 County**

Sec. 11

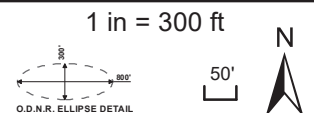
**WARREN
 Township**



-  WELL BORES
-  400 FT BUFFER
-  UNIT BOUNDARY - 1,138.161 ACRES
-  UNLEASED
-  PARTIALLY LEASED/UNLEASED
-  NON-CONFORMING
-  LEASED



LIMESTONE RUN SOUTH
 WARREN TOWNSHIP
 JEFFERSON COUNTY, OHIO



Last Updated: September 22, 2021
 Version 1

Exhibit ZM-2I

MAP ID	PARCEL NUMBER	ACRES
526	43-00744-000	0.250
527	43-01650-000	0.129
528	43-00391-000	0.240
529	43-00953-000	0.232
531	43-01366-000	0.131
532	43-01007-000	0.216
534	43-00486-000	0.180
582	43-00838-000	0.220
583	43-00520-000	0.210
640	43-01280-000	3.688
641	43-00545-000	12.010
642	43-01489-000	1.382
643	43-01495-000	4.260
644	43-01490-000	0.232
645	43-01493-000	0.160
646	43-01492-000	0.160
647	43-01494-000	0.160
648	43-01494-000	0.160
649	43-01494-000	0.160
650	43-01494-000	0.180
651	43-00436-000	3.514
652	43-00437-000	0.736
653	43-00558-000	0.354



LIMESTONE RUN SOUTH
WARREN TOWNSHIP
JEFFERSON COUNTY, OHIO

MAP ID	PARCEL NUMBER	ACRES	EXHIBIT
1	41-00741-000	0.007	ZM-2a
2	41-00646-000	23.038	ZM-2a
3	41-00367-000	0.297	ZM-2a
4	41-00368-000	0.187	ZM-2a
5	41-01049-000	1.810	ZM-2a
6	41-02164-000	11.052	ZM-2a
7	41-02316-000	0.560	ZM-2a
8	41-02390-000	73.280	ZM-2a/b
9	41-00192-000	1.530	ZM-2a
10	41-00372-000	19.452	ZM-2a/b
11	41-00369-000	0.006	ZM-2a
12	41-01872-000	0.460	ZM-2a
13	41-00510-000	0.009	ZM-2a
14	41-00511-000	1.316	ZM-2a
15	41-01484-000	0.606	ZM-2a
16	41-00372-002	6.590	ZM-2a
17	41-01483-000	1.569	ZM-2a
18	41-02391-000	1.780	ZM-2a
19	41-02611-000	9.574	ZM-2a
20	41-02611-002	3.038	ZM-2a
21	41-02613-000	0.970	ZM-2a
22	41-02611-001	1.914	ZM-2a
23A	41-00381-002	1.230	ZM-2a
23B	41-00381-002	2.071	ZM-2a
24	41-01482-000	1.544	ZM-2a
25	41-02120-002	3.085	ZM-2a
26	41-02121-000	2.429	ZM-2a
27	41-02120-000	3.375	ZM-2a
28	41-01432-000	0.350	ZM-2b
29	41-00372-001	0.969	ZM-2a/b
30	41-00395-000	0.420	ZM-2b
31	41-02120-001	2.930	ZM-2a/b
32	41-01409-000	0.180	ZM-2a
33A	41-00381-000	3.610	ZM-2a
33B	41-00381-000	8.494	ZM-2a
34	41-02612-000	0.950	ZM-2a
35	41-01430-000	4.450	ZM-2a
36	41-01431-000	3.240	ZM-2a
37A	41-00982-000	7.792	ZM-2b
37B	41-00982-000	2.148	ZM-2b
38	41-02558-000	1.369	ZM-2b
39	41-02557-000	0.020	ZM-2b
40	41-02557-001	2.670	ZM-2b
41	41-00468-000	24.430	ZM-2a/b
42	41-00469-000	0.210	ZM-2b
43	41-01410-000	8.863	ZM-2a/b
44	41-01408-000	0.477	ZM-2a
45	41-01410-001	2.165	ZM-2a
46	41-02614-000	0.200	ZM-2a
47	41-02557-002	4.440	ZM-2b
48	41-00471-000	0.063	ZM-2b
49	41-02539-000	0.241	ZM-2b
50	41-02197-000	0.932	ZM-2b

MAP ID	PARCEL NUMBER	ACRES	EXHIBIT
51	41-00285-000	0.110	ZM-2b
52	41-00608-000	6.397	ZM-2b
53	41-01487-000	104.093	ZM-2b/c
54	41-01005-000	7.050	ZM-2b
55	41-00262-000	7.050	ZM-2b
56	41-02199-000	0.429	ZM-2b
57	41-02198-000	7.636	ZM-2b
58	41-02222-000	2.785	ZM-2b
59	41-02222-001	4.619	ZM-2b
60	41-00727-000	1.145	ZM-2b/c
61	41-02757-000	15.901	ZM-2b/c
62	41-00464-000	1.291	ZM-2c
63	41-01438-000	1.691	ZM-2c
64	41-00465-000	1.379	ZM-2c
65A	41-02200-000	57.221	ZM-2b/c
65B	41-02200-000	4.410	ZM-2b/c
65C	41-02200-000	0.751	ZM-2c
66	41-01213-000	1.354	ZM-2c
67	41-00195-000	0.315	ZM-2c
68	41-00531-000	0.014	ZM-2c
69	41-00718-000	154.818	ZM-2c/d
70	41-02767-000	0.522	ZM-2c
71	41-00529-000	1.202	ZM-2c/d
72	41-00676-000	1.359	ZM-2d
73	41-02766-000	0.300	ZM-2c
74	41-00718-001	0.144	ZM-2c
75	41-01425-002	0.364	ZM-2d
76	41-01422-000	4.325	ZM-2d
77	41-00860-000	18.016	ZM-2d
78	41-01402-000	0.022	ZM-2c
79	43-01616-000	2.085	ZM-2i
80	41-01425-001	2.263	ZM-2d
81	41-01425-000	47.194	ZM-2d/e
82	41-02774-002	5.520	ZM-2d/e
83	41-01185-000	79.935	ZM-2d/e/f
84	41-02774-001	0.200	ZM-2e
85	41-02774-000	0.190	ZM-2e
86	41-02183-000	0.380	ZM-2e
87	41-02637-000	0.360	ZM-2e
88	41-02775-000	0.490	ZM-2e
89	41-01265-000	0.540	ZM-2e
90	41-00923-000	0.610	ZM-2e
91	41-02790-000	0.889	ZM-2e
92	41-01001-000	0.809	ZM-2e
93	41-01264-000	0.650	ZM-2e
94	NO TAX ID	0.031	ZM-2e
95	41-00122-000	0.430	ZM-2e
96	41-00308-000	0.450	ZM-2e
97	41-00013-000	0.390	ZM-2e
98	41-02179-000	0.400	ZM-2e
99	41-02207-000	0.360	ZM-2e
100	41-01650-000	2.138	ZM-2e
101	41-01648-000	0.092	ZM-2e



LIMESTONE RUN SOUTH
WARREN TOWNSHIP
JEFFERSON COUNTY, OHIO

MAP ID	PARCEL NUMBER	ACRES	EXHIBIT
102	41-01647-000	0.092	ZM-2e
103	41-02755-000	0.680	ZM-2e
104	41-01649-000	3.285	ZM-2e
105	41-02730-000	10.172	ZM-2e/f
106	41-02580-000	6.231	ZM-2e/f
107	41-00111-000	0.351	ZM-2e
108	41-01591-000	0.820	ZM-2e
109	41-01379-000	2.770	ZM-2e
110	41-02756-000	3.161	ZM-2e
111	41-01651-000	0.286	ZM-2e
112	41-01222-000	0.844	ZM-2f
113	41-00241-000	0.014	ZM-2f
114	41-00129-000	1.956	ZM-2f
115	NO TAX ID	0.125	ZM-2e
116	41-00433-000	0.331	ZM-2e
117	41-00206-000	0.280	ZM-2e/f
118	41-02245-000	0.289	ZM-2e
119	41-02606-000	9.095	ZM-2e/f
120	41-00128-000	2.896	ZM-2f
121	41-02600-001	4.873	ZM-2f
122	41-00241-000	2.250	ZM-2f
123	41-01183-000	1.800	ZM-2f
124	41-00748-000	0.727	ZM-2f
125	41-01558-000	0.230	ZM-2f
126	41-00128-001	0.189	ZM-2f
127	41-00241-000	0.429	ZM-2f
128	41-02600-000	1.590	ZM-2f
129	41-02601-000	0.690	ZM-2f
130	41-00376-000	1.114	ZM-2f
131	41-01556-000	0.100	ZM-2f
132	NO TAX ID	4.829	ZM-2e/f
133	NO TAX ID	0.368	ZM-2e/f
134	41-02027-000	0.127	ZM-2f
135	41-00698-000	2.484	ZM-2f
136	41-00241-000	4.772	ZM-2f
137	41-00241-000	5.692	ZM-2f/g
138	NO TAX ID	0.079	ZM-2f
139	41-00241-000	0.017	ZM-2f
140	41-00241-000	8.521	ZM-2f/g
141	42-00057-000	0.138	ZM-2g
142	42-00183-000	0.529	ZM-2g
143	42-00311-000	0.044	ZM-2g
144	42-00037-000	0.130	ZM-2g
145	42-00183-000	0.131	ZM-2g
146	41-02800-000	0.844	ZM-2f
147	42-00292-000	7.470	ZM-2f/g
148	41-01587-001	0.005	ZM-2f
149	41-01587-000	0.387	ZM-2f
150	42-00237-000	1.316	ZM-2f
151	42-00016-000	0.650	ZM-2f
152	42-00245-000	0.510	ZM-2f/g
153	42-00228-000	0.320	ZM-2g
154	42-00229-000	0.300	ZM-2g

MAP ID	PARCEL NUMBER	ACRES	EXHIBIT
155	42-00271-000	0.100	ZM-2g
156	42-00052-000	0.080	ZM-2g
157	42-00043-000	4.546	ZM-2f/g
158	42-00183-000	0.089	ZM-2g
159	42-00225-000	0.140	ZM-2g
160	42-00112-000	0.350	ZM-2g
161	42-00060-000	0.250	ZM-2g
162	42-00059-000	0.170	ZM-2g
163	42-00058-000	0.170	ZM-2g
164	42-00268-000	0.110	ZM-2g
165	42-00036-000	0.120	ZM-2g
166	42-00011-000	0.087	ZM-2h
167	42-00263-000	4.324	ZM-2g/h
168	42-00240-000	0.500	ZM-2g
169	42-00127-000	0.190	ZM-2g
170	42-00283-000	0.250	ZM-2g
171	42-00184-000	0.330	ZM-2g
172	42-00053-000	0.180	ZM-2g
173	42-00270-000	0.230	ZM-2g
174	42-00269-000	0.300	ZM-2g
175	NO TAX ID	0.139	ZM-2g
176	42-00272-000	0.500	ZM-2g
177	42-00109-000	0.550	ZM-2g
178	NO TAX ID	0.008	ZM-2g
179A	NO TAX ID	0.030	ZM-2g
179B	NO TAX ID	0.012	ZM-2g
180	42-00238-000	0.410	ZM-2g
181	42-00158-000	0.390	ZM-2g
182	42-00246-000	0.170	ZM-2g
183	42-00093-000	1.180	ZM-2f/g
184	42-00391-004	0.577	ZM-2f/g
185	42-00391-000	1.297	ZM-2f/g
186	42-00391-003	1.060	ZM-2f
187	42-00337-000	0.216	ZM-2f
188	42-00224-000	0.523	ZM-2f/g
189	42-00351-000	0.460	ZM-2f/g
190	42-00305-000	0.459	ZM-2f/g
191	42-00101-000	0.480	ZM-2g
192	42-00217-000	0.620	ZM-2g
193	42-00187-001	0.050	ZM-2g
194	42-00187-000	0.210	ZM-2g
195	42-00226-000	0.200	ZM-2g
196	42-00227-000	0.330	ZM-2g
197	42-00273-000	0.240	ZM-2g
198	42-00279-000	0.190	ZM-2g
199	42-00278-000	0.190	ZM-2g
200	42-00277-000	0.190	ZM-2g
201	42-00276-000	0.170	ZM-2g
202	42-00267-000	0.220	ZM-2g
203	42-00274-000	0.170	ZM-2g
204	42-00275-000	0.170	ZM-2g
205	42-00281-000	0.170	ZM-2g
206	42-00280-000	0.410	ZM-2g



LIMESTONE RUN SOUTH
WARREN TOWNSHIP
JEFFERSON COUNTY, OHIO

MAP ID	PARCEL NUMBER	ACRES	EXHIBIT
207	42-00282-000	0.250	ZM-2g
208	42-00000-000	0.272	ZM-2h
209	42-00241-000	0.530	ZM-2h
210	42-00362-000	0.030	ZM-2h
211	42-00066-000	0.050	ZM-2h
212	42-00253-000	0.438	ZM-2h
213	42-00170-000	0.380	ZM-2h
214	42-00413-001	0.070	ZM-2h
215	42-00413-002	1.033	ZM-2h
216	42-00008-000	0.184	ZM-2h
217	42-00314-000	5.563	ZM-2f/g
218	42-00391-002	1.347	ZM-2g
219	42-00080-000	36.994	ZM-2g/h
220	42-00081-000	3.400	ZM-2h
221	42-00078-000	1.370	ZM-2h
222	42-00316-000	0.021	ZM-2h
223	42-00249-000	0.080	ZM-2h
224	42-00061-000	0.160	ZM-2h
225	42-00007-000	0.964	ZM-2h
226	42-00198-000	0.830	ZM-2h
227	42-00251-000	0.960	ZM-2h
228	42-00218-000	0.680	ZM-2h
229	42-00206-000	2.290	ZM-2h
230	42-00364-000	1.300	ZM-2h/i/j
231	42-00001-000	1.040	ZM-2h
232	42-00009-000	0.689	ZM-2h
233	42-00012-000	0.250	ZM-2h
234	42-00180-000	0.232	ZM-2h/j
235	42-00179-000	0.232	ZM-2h
236	42-00091-000	0.232	ZM-2h
237	42-00045-000	0.232	ZM-2h
238	42-00220-000	0.232	ZM-2h
239	42-00219-000	0.232	ZM-2h
240	42-00390-000	0.066	ZM-2h
241	42-00389-000	0.166	ZM-2h
242	42-00173-000	0.232	ZM-2h
243	42-00005-000	0.232	ZM-2h
244	42-00054-000	0.232	ZM-2h
245	42-00244-000	0.232	ZM-2h
246	42-00243-000	0.232	ZM-2h
247	42-00358-000	0.232	ZM-2h
248	42-00002-000	0.232	ZM-2h
249	42-00092-000	0.232	ZM-2h
250	42-00133-000	0.232	ZM-2h
251	42-00172-000	0.250	ZM-2h
252	42-00023-000	0.249	ZM-2h
253	42-00021-000	0.028	ZM-2h
254	42-00018-000	0.123	ZM-2h
255	42-00019-000	0.214	ZM-2h
256	42-00083-000	0.225	ZM-2h
257	42-00084-000	0.225	ZM-2h
258	42-00017-000	0.225	ZM-2h
259	42-00025-000	0.225	ZM-2h

MAP ID	PARCEL NUMBER	ACRES	EXHIBIT
260	42-00026-000	0.047	ZM-2h
261	42-00266-000	0.209	ZM-2h
262	42-00310-000	0.225	ZM-2h
263	42-00108-000	0.133	ZM-2h
264	42-00301-000	0.133	ZM-2h
265	42-00125-000	0.225	ZM-2h
266	42-00126-000	0.225	ZM-2h
267	42-00031-000	0.225	ZM-2h/j
268	42-00032-000	0.070	ZM-2h/j
269	42-00146-000	0.180	ZM-2h/j
270	42-00147-000	0.180	ZM-2h/j
271	42-00215-000	0.110	ZM-2h/j
272	42-00214-000	0.160	ZM-2h/j
273	42-00213-000	0.225	ZM-2h/j
274	42-00134-000	0.165	ZM-2h
275	42-00171-000	0.225	ZM-2h
276	42-00298-000	0.225	ZM-2h
277	42-00152-000	0.040	ZM-2h
278	42-00150-000	0.225	ZM-2h
279	42-00151-000	0.225	ZM-2h
280	42-00312-000	0.170	ZM-2h
281	42-00319-000	0.050	ZM-2h
282	42-00194-000	0.048	ZM-2h
283	43-00521-000	0.001	ZM-2k
284	42-00029-000	0.160	ZM-2h
285	42-00077-000	0.130	ZM-2h
286	42-00088-000	0.110	ZM-2h/j
287	NO TAX ID	1.226	ZM-2h/j
288A	NO TAX ID	0.218	ZM-2j
288B	NO TAX ID	0.917	ZM-2j
289	42-00346-000	0.670	ZM-2j
290	41-00284-000	0.426	ZM-2c
291	41-01263-000	0.610	ZM-2e
292	41-01557-000	0.230	ZM-2f
293	42-00137-000	0.689	ZM-2h
294	42-00291-000	0.689	ZM-2h/j
295	42-00116-000	0.689	ZM-2h/i
296	42-00028-000	0.689	ZM-2h/i
297	42-00363-000	0.110	ZM-2h/i/j
298	42-00328-000	1.320	ZM-2h/i
299	42-00329-000	0.060	ZM-2i
300	42-00193-000	0.180	ZM-2h/j
301	42-00394-000	0.130	ZM-2h/j
302	42-00356-000	0.930	ZM-2h/i/j
303	NO TAX ID	0.034	ZM-2j
304	42-00384-000	2.089	ZM-2j
305	42-00348-000	10.012	ZM-2j
306	42-00382-000	0.310	ZM-2j
307	42-00380-000	0.250	ZM-2j
308	42-00395-000	0.720	ZM-2i/j
309	42-00000-000	0.093	ZM-2j
310A	NO TAX ID	0.175	ZM-2j
310B	NO TAX ID	0.109	ZM-2j



LIMESTONE RUN SOUTH
WARREN TOWNSHIP
JEFFERSON COUNTY, OHIO

MAP ID	PARCEL NUMBER	ACRES	EXHIBIT
311	42-00394-000	0.347	ZM-2j
312	42-00000-000	0.326	ZM-2j
313	42-00340-000	0.506	ZM-2j
314	42-00050-000	0.721	ZM-2j
315	41-01489-000	0.009	ZM-2h
316	41-02037-000	0.727	ZM-2h
317A	43-01644-000	3.417	ZM-2h/i
317B	43-01644-000	0.083	ZM-2h
318	43-00995-000	2.000	ZM-2h/i
319A	43-01121-000	0.207	ZM-2i
319B	43-01121-000	0.193	ZM-2i
320A	43-00996-000	0.891	ZM-2h/i
320B	43-00996-000	0.729	ZM-2h/i
321	43-01487-000	0.080	ZM-2i
322	43-01645-000	0.031	ZM-2i
323A	43-00378-000	0.044	ZM-2i
323B	43-00378-000	0.126	ZM-2i
324A	43-01400-000	0.193	ZM-2i
324B	43-01400-000	0.048	ZM-2i
325A	43-01401-000	0.031	ZM-2i
325B	43-01401-000	0.069	ZM-2i
326	43-01144-000	1.000	ZM-2i
327	43-01565-000	0.490	ZM-2i
328	43-01145-000	0.192	ZM-2i
329	43-01146-000	0.278	ZM-2i
330	43-01147-000	0.158	ZM-2i
331	43-01148-000	0.089	ZM-2i
332	43-00000-000	0.001	ZM-2i
333	43-00685-000	0.038	ZM-2i
334	43-00684-000	0.080	ZM-2i
335	43-00916-000	0.123	ZM-2i
336	43-01078-000	0.170	ZM-2i
337	43-01080-000	0.280	ZM-2i
338	43-01488-000	0.066	ZM-2i
339	43-01610-000	0.220	ZM-2i
340	43-01614-000	0.020	ZM-2i
341	43-01395-000	0.080	ZM-2i
342	43-01399-000	0.060	ZM-2i
343	43-01397-000	0.100	ZM-2i
344	43-01473-000	1.614	ZM-2i
345	43-01432-000	0.240	ZM-2i
346	43-01564-000	0.130	ZM-2i
347	43-01158-000	0.483	ZM-2i
348	43-01592-000	0.284	ZM-2i
349	43-01157-000	0.295	ZM-2i
350	43-01577-000	0.158	ZM-2i
351	43-01156-000	0.158	ZM-2i
352	43-01154-000	0.134	ZM-2i
353	43-01155-000	0.142	ZM-2i
354	NO TAX ID	0.273	ZM-2i
355	43-01321-000	0.120	ZM-2i
356	43-01591-000	0.170	ZM-2i
357	NO TAX ID	0.072	ZM-2i

MAP ID	PARCEL NUMBER	ACRES	EXHIBIT
358	43-01451-000	0.001	ZM-2i
359	43-01449-000	0.020	ZM-2i
360	43-01595-000	0.630	ZM-2i
361A	NO TAX ID	2.722	ZM-2h/i/j
361B	NO TAX ID	1.592	ZM-2i
362	NO TAX ID	2.157	ZM-2i/j
363	43-01620-000	0.155	ZM-2i/j
364	43-01619-000	0.056	ZM-2i/j
365	43-01620-000	0.140	ZM-2i
366	43-01619-000	0.477	ZM-2i/j
367	43-00442-000	0.360	ZM-2i
368	43-00947-000	0.198	ZM-2i
369	43-00800-000	0.198	ZM-2i
370	43-00948-000	0.198	ZM-2i
371	43-00602-000	0.198	ZM-2i
372	43-01038-000	0.198	ZM-2i
373	43-01048-000	0.198	ZM-2i
374	43-00853-000	0.198	ZM-2i
375	43-00519-002	0.198	ZM-2i
376	43-00519-001	0.198	ZM-2i
377	43-00519-000	0.198	ZM-2i
378	43-00419-000	0.198	ZM-2i
379	43-00591-000	0.198	ZM-2i
380	43-00824-000	0.198	ZM-2i
381	43-01223-000	0.198	ZM-2i
382	43-00699-000	0.198	ZM-2i
383	43-00700-000	0.080	ZM-2i
384	43-00708-000	0.110	ZM-2i
385	43-00707-000	0.198	ZM-2i
386	43-01435-000	0.100	ZM-2i
387	43-01434-000	0.098	ZM-2i/k
388	43-00598-000	0.194	ZM-2i/k
389	43-00647-000	0.195	ZM-2i/k
390	43-00471-000	0.198	ZM-2i/k
391	43-00628-000	0.194	ZM-2i/k
392	43-00755-000	0.159	ZM-2k
393	43-00480-000	0.069	ZM-2k
394	43-00443-000	0.340	ZM-2j
395	43-00444-000	0.198	ZM-2i/j
396	43-00937-000	0.198	ZM-2i/j
397	43-00962-000	0.198	ZM-2i/j
398	43-01097-000	0.198	ZM-2i/j
399	43-01277-000	0.198	ZM-2i
400	43-01276-000	0.198	ZM-2i
401	43-00979-000	0.170	ZM-2i
402	43-01001-000	0.058	ZM-2i
403	43-01000-000	0.198	ZM-2i
404	43-01052-000	0.198	ZM-2i
405	43-01051-000	0.198	ZM-2i
406	43-00640-000	0.198	ZM-2i
407	43-00639-000	0.170	ZM-2i
408	43-00863-000	0.040	ZM-2i
409	43-00862-000	0.198	ZM-2i



LIMESTONE RUN SOUTH
WARREN TOWNSHIP
JEFFERSON COUNTY, OHIO

MAP ID	PARCEL NUMBER	ACRES	EXHIBIT
410	43-01411-000	0.198	ZM-2i
411	43-00860-000	0.099	ZM-2i
412	43-01076-000	0.099	ZM-2i
413	43-00663-000	0.198	ZM-2i
414	43-00457-000	0.198	ZM-2i
415	43-01359-000	0.198	ZM-2i
416	43-00879-000	0.198	ZM-2i
417	43-00861-000	0.198	ZM-2i/k
418	43-01119-000	0.170	ZM-2i/k
419	43-00583-000	0.160	ZM-2i/k
420	43-00797-000	0.195	ZM-2i/k
421	43-00854-000	0.195	ZM-2i/k
422	43-01221-000	0.195	ZM-2k
423	43-00472-000	0.090	ZM-2k
424	43-00990-000	0.100	ZM-2k
425	43-00722-000	0.195	ZM-2k
426	43-00901-000	0.195	ZM-2k
427	43-00841-000	0.195	ZM-2k
428	43-00481-000	0.195	ZM-2k
429	43-00482-000	0.136	ZM-2k
430	43-00626-000	0.059	ZM-2k
431	43-00573-000	0.011	ZM-2k
432	43-01346-000	0.370	ZM-2j
433	43-01222-000	0.198	ZM-2j
434	43-01095-000	0.198	ZM-2j
435	43-00967-000	0.198	ZM-2j
436	43-00910-000	0.198	ZM-2j
437	43-00893-000	0.198	ZM-2i/j
438	43-00983-000	0.198	ZM-2i/j
439	43-01054-000	0.198	ZM-2i
440	43-00839-000	0.198	ZM-2i
441	43-00634-000	0.198	ZM-2i
442	43-01362-000	0.198	ZM-2i
443	43-00843-000	0.198	ZM-2i
444	43-00717-000	0.198	ZM-2i
445	43-00716-000	0.198	ZM-2i
446	43-00815-000	0.198	ZM-2i
447	43-01206-000	0.168	ZM-2i
448	43-01205-001	0.036	ZM-2i
449	43-01205-000	0.192	ZM-2i
450	43-00479-000	0.198	ZM-2i/k
451	43-00554-000	0.198	ZM-2i/k
452	43-01199-000	0.198	ZM-2i/k
453	43-01118-000	0.198	ZM-2i/k
454	43-00534-000	0.198	ZM-2i/k
455	43-00864-000	0.152	ZM-2k
456	43-00532-000	0.152	ZM-2k
457	43-00531-000	0.152	ZM-2k
458	43-00530-000	0.152	ZM-2k
459	43-01083-000	0.152	ZM-2k
460	43-00542-000	0.152	ZM-2k
461	43-00543-000	0.152	ZM-2k
462	43-04008-000	0.152	ZM-2k

MAP ID	PARCEL NUMBER	ACRES	EXHIBIT
463	43-00969-000	0.152	ZM-2k
464	43-01234-000	0.152	ZM-2k
465	43-01468-000	0.210	ZM-2k
466	43-01467-000	0.241	ZM-2k
467	43-00678-000	0.272	ZM-2k
468	43-00681-000	0.036	ZM-2k
469	43-00667-000	0.066	ZM-2k
470	43-01294-000	0.460	ZM-2j
471	43-00898-000	0.160	ZM-2i/j
472	43-00900-000	0.190	ZM-2i/j
473	43-00873-000	0.200	ZM-2i/j
474	43-00944-000	0.138	ZM-2i
475	43-00914-000	0.170	ZM-2i
476	43-00400-000	0.040	ZM-2i
477	43-00399-000	0.099	ZM-2i
478	43-00783-000	0.100	ZM-2i
479	43-00785-000	0.198	ZM-2i
480	43-01188-000	0.198	ZM-2i
481	43-01187-000	0.198	ZM-2i/k
482	43-00851-000	0.198	ZM-2i/k
483	43-00968-000	0.198	ZM-2i/k
484	43-00963-000	0.198	ZM-2i/k
485	43-00804-000	0.198	ZM-2k
486	43-00784-000	0.198	ZM-2k
487	43-00728-000	0.198	ZM-2k
488	43-01368-000	0.198	ZM-2k
489	43-00729-000	0.100	ZM-2k
490	43-01239-000	0.100	ZM-2k
491	43-01240-000	0.060	ZM-2k
492	43-00646-000	0.050	ZM-2k
493	43-01195-000	0.100	ZM-2k
494	43-01208-000	0.100	ZM-2k
495	43-01209-000	0.100	ZM-2k
496	43-00415-000	0.100	ZM-2k
497	43-00775-000	0.100	ZM-2k
498	43-00776-000	0.090	ZM-2k
499	43-01499-000	1.100	ZM-2k
500	43-01019-000	0.122	ZM-2k
501	43-01018-000	0.122	ZM-2k
502	43-00645-001	0.030	ZM-2k
503	43-00645-000	0.110	ZM-2k
504	43-00610-000	0.120	ZM-2k
505	43-00786-000	0.122	ZM-2k
506	43-01005-000	0.122	ZM-2k
507	43-00714-000	0.150	ZM-2k
508	43-00713-000	0.130	ZM-2k
509	43-00462-000	0.150	ZM-2k
510	43-00993-000	0.140	ZM-2j
511	43-01350-000	0.151	ZM-2j
512	43-00857-000	0.259	ZM-2j
513	43-01383-000	0.211	ZM-2j
514	43-01385-000	0.211	ZM-2j
515	43-01386-000	0.030	ZM-2j



LIMESTONE RUN SOUTH
 WARREN TOWNSHIP
 JEFFERSON COUNTY, OHIO

MAP ID	PARCEL NUMBER	ACRES	EXHIBIT
516	43-00603-000	0.198	ZM-2j
517	43-00604-000	0.198	ZM-2j
518	43-01445-000	0.673	ZM-2k
519	43-01023-000	0.232	ZM-2j
520	43-00431-000	1.171	ZM-2k
521	43-01077-000	0.232	ZM-2j
522	43-01348-000	0.172	ZM-2j
523	43-00899-000	0.292	ZM-2j
524	43-00991-000	0.175	ZM-2j
525	43-01257-000	0.232	ZM-2j
526	43-00744-000	0.250	ZM-2j/l
527	43-01650-000	0.129	ZM-2j/i/l
528	43-00391-000	0.240	ZM-2i/j/k/l
529	43-00953-000	0.232	ZM-2i/k/l
530	43-01363-000	0.071	ZM-2k
531	43-01366-000	0.131	ZM-2k/l
532	43-01007-000	0.216	ZM-2k/l
533	43-00522-000	0.140	ZM-2k
534	43-00486-000	0.180	ZM-2k/l
535	43-00661-000	0.180	ZM-2i/j/k
536	43-00911-000	0.120	ZM-2i/k
537	43-00490-000	0.130	ZM-2i/k
538	43-00565-000	0.180	ZM-2i/k
539	43-00394-000	0.140	ZM-2k
540	43-00715-000	0.140	ZM-2k
541	43-00516-000	0.140	ZM-2k
542	43-00515-000	0.140	ZM-2k
543	43-00408-000	0.140	ZM-2k
544	43-01255-000	0.140	ZM-2k
545	43-00393-000	0.140	ZM-2k
546	43-00392-000	0.140	ZM-2k
547	43-00978-000	0.140	ZM-2k
548	43-00977-000	0.140	ZM-2k
549	43-00770-000	0.152	ZM-2k
550	43-00769-000	0.152	ZM-2k
551	43-00768-000	0.152	ZM-2k
552	43-00767-000	0.152	ZM-2k
553	43-00766-000	0.152	ZM-2k
554	43-00765-000	0.152	ZM-2k
555	43-00764-000	0.152	ZM-2k
556	43-00763-000	0.170	ZM-2k
557	43-00724-000	0.180	ZM-2k
558	43-00723-000	0.180	ZM-2k
559	43-00814-000	0.190	ZM-2k
560	43-00813-000	0.200	ZM-2k
561	43-00946-000	0.230	ZM-2k
562	43-00945-000	0.198	ZM-2k
563	43-01203-000	0.250	ZM-2k
564	43-01202-000	0.230	ZM-2k
565	43-00803-000	0.200	ZM-2k
566	43-01116-000	0.152	ZM-2k
567	43-01115-000	0.106	ZM-2k
568	43-00599-000	0.080	ZM-2k

MAP ID	PARCEL NUMBER	ACRES	EXHIBIT
569	43-00600-000	0.150	ZM-2k
570	43-00601-000	0.150	ZM-2k
571	43-00905-000	0.150	ZM-2k
572	43-00906-000	0.150	ZM-2k
573	43-00907-000	0.150	ZM-2k
574	43-00908-000	0.150	ZM-2k
575	43-00909-000	0.150	ZM-2k
576	43-00555-000	0.150	ZM-2k
577	43-00403-000	0.140	ZM-2k
578	43-00835-000	0.140	ZM-2k
579	43-00836-000	0.150	ZM-2k
580	43-00837-000	0.150	ZM-2k
581	43-01091-000	0.150	ZM-2k
582	43-00838-000	0.220	ZM-2k/l
583	43-00520-000	0.210	ZM-2k/l
584	43-00493-000	0.210	ZM-2k
585	43-00492-000	0.159	ZM-2k
586	43-00817-000	0.159	ZM-2k
587	43-00816-000	0.159	ZM-2k
588	43-01028-000	0.159	ZM-2k
589	43-01631-000	0.134	ZM-2k
590	43-01632-000	0.055	ZM-2k
591	43-01258-000	0.159	ZM-2k
592	43-00407-000	0.150	ZM-2k
593	43-00592-000	0.200	ZM-2k
594	43-00881-000	0.150	ZM-2k
595	43-00562-000	0.150	ZM-2k
596	43-00491-000	0.210	ZM-2k
597	43-00875-000	0.159	ZM-2k
598	43-00668-000	0.159	ZM-2k
599	43-01360-000	0.198	ZM-2k
600	43-01006-000	0.152	ZM-2k
601	43-01100-000	0.152	ZM-2k
602	43-01104-000	0.122	ZM-2k
603	43-01101-000	0.072	ZM-2k
604	43-00552-000	0.076	ZM-2k
605	43-00553-000	0.099	ZM-2k
606	43-00659-000	0.082	ZM-2k
607	43-00660-000	0.150	ZM-2k
608	43-00495-000	0.152	ZM-2k
609	43-00496-000	0.036	ZM-2k
610	43-00497-000	0.099	ZM-2k
611	43-01263-000	0.070	ZM-2k
612	43-01264-000	0.152	ZM-2k
613	43-01265-000	0.152	ZM-2k
614	43-01266-000	0.152	ZM-2k
615	43-01267-000	0.150	ZM-2k
616	43-01268-000	0.140	ZM-2k
617	43-01269-000	0.140	ZM-2k
618	43-01272-000	0.160	ZM-2k
619	43-01271-000	0.160	ZM-2k
620	43-01026-000	0.160	ZM-2k
621	43-00564-000	0.150	ZM-2k



LIMESTONE RUN SOUTH
 WARREN TOWNSHIP
 JEFFERSON COUNTY, OHIO

MAP ID	PARCEL NUMBER	ACRES	EXHIBIT
622	43-00563-000	0.150	ZM-2k
623	43-00874-000	0.150	ZM-2k
624	43-00512-000	0.150	ZM-2k
625	43-01129-000	0.140	ZM-2k
626	43-00904-000	0.140	ZM-2k
627	43-01128-000	0.170	ZM-2k
628	43-01211-000	0.110	ZM-2k
629	43-00830-000	0.112	ZM-2k
630	43-00829-000	0.112	ZM-2k
631	43-00880-000	0.190	ZM-2k
632	43-01367-000	0.190	ZM-2k
633	43-01092-000	0.170	ZM-2k
634	43-00623-000	0.160	ZM-2k
635	43-00740-000	0.170	ZM-2k
636	43-01270-000	0.160	ZM-2k
637	43-00741-000	0.150	ZM-2k
638	43-00742-000	0.140	ZM-2k
639	43-00546-000	0.430	ZM-2j
640	43-01280-000	3.688	ZM-2j/l
641	43-00545-000	12.010	ZM-2j/l
642	43-01489-000	1.382	ZM-2l
643	43-01495-000	4.260	ZM-2k/l
644	43-01490-000	0.232	ZM-2l
645	43-01493-000	0.160	ZM-2l
646	43-01492-000	0.160	ZM-2l
647	43-01494-000	0.160	ZM-2l
648	43-01494-000	0.160	ZM-2l
649	43-01494-000	0.160	ZM-2l
650	43-01494-000	0.180	ZM-2l
651	43-00436-000	3.514	ZM-2k/l
652	43-00437-000	0.736	ZM-2l
653	43-00558-000	0.354	ZM-2l
654	43-01462-000	10.807	ZM-2k
655	43-01498-000	2.800	ZM-2k



LIMESTONE RUN SOUTH
 WARREN TOWNSHIP
 JEFFERSON COUNTY, OHIO

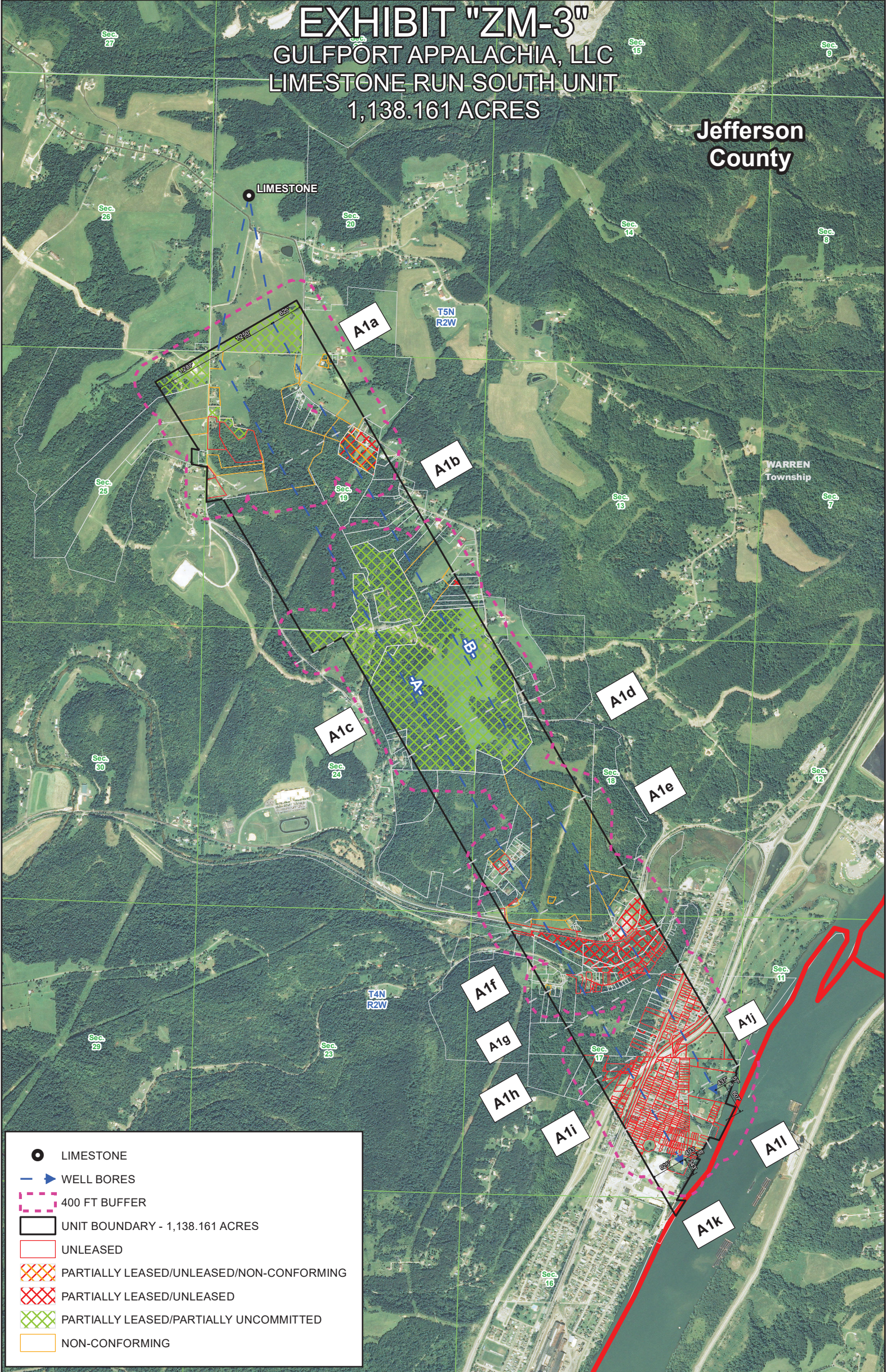
EXHIBIT "ZM-3"










GULFPORT APPALACHIA, LLC

LIMESTONE RUN SOUTH UNIT

1,138.161 ACRES

**Jefferson
County**

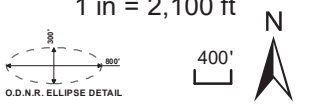


-  LIMESTONE
-  WELL BORES
-  400 FT BUFFER
-  UNIT BOUNDARY - 1,138.161 ACRES
-  UNLEASED
-  PARTIALLY LEASED/UNLEASED/NON-CONFORMING
-  PARTIALLY LEASED/UNLEASED
-  PARTIALLY LEASED/PARTIALLY UNCOMMITTED
-  NON-CONFORMING



LIMESTONE RUN SOUTH
WARREN TOWNSHIP
JEFFERSON COUNTY, OHIO

1 in = 2,100 ft



O.D.N.R. ELLIPSE DETAIL

Last Updated: November 5, 2021
Version 3

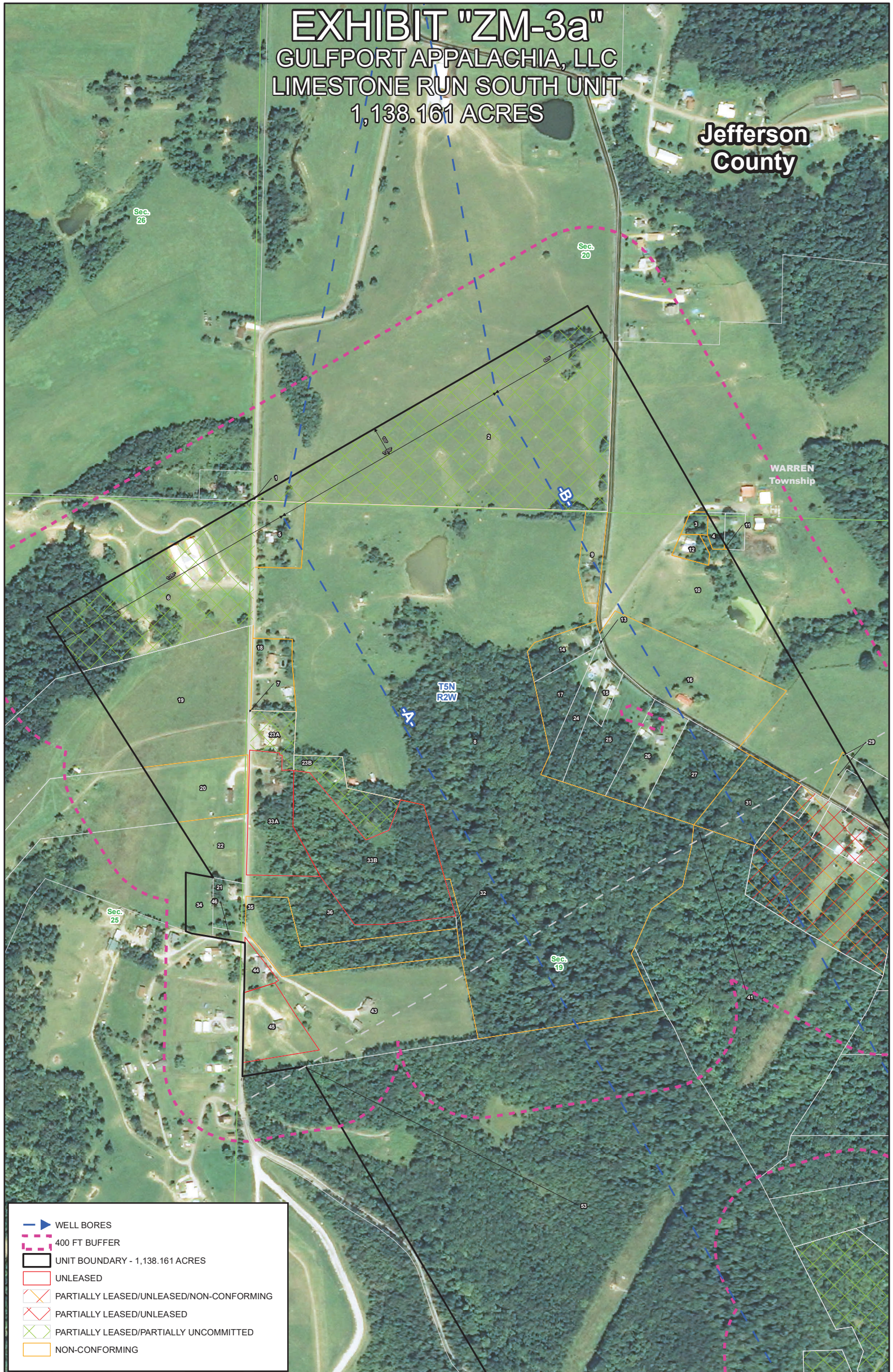
EXHIBIT "ZM-3a"

GULFPORT APPALACHIA, LLC

LIMESTONE RUN SOUTH UNIT

1,138.161 ACRES

**Jefferson
County**



	WELL BORES
	400 FT BUFFER
	UNIT BOUNDARY - 1,138.161 ACRES
	UNLEASED
	PARTIALLY LEASED/UNLEASED/NON-CONFORMING
	PARTIALLY LEASED/UNLEASED
	PARTIALLY LEASED/PARTIALLY UNCOMMITTED
	NON-CONFORMING



LIMESTONE RUN SOUTH
WARREN TOWNSHIP
JEFFERSON COUNTY, OHIO

1 in = 550 ft

Last Updated: November 5, 2021
Version 3

EXHIBIT ZM-3a

MAP ID	PARCEL NUMBER	ACRES
1	41-00741-000	0.007
2	41-00646-000	23.038
3	41-00367-000	0.297
4	41-00368-000	0.187
5	41-01049-000	1.810
6	41-02164-000	11.052
7	41-02316-000	0.560
8	41-02390-000	73.280
9	41-00192-000	1.530
10	41-00372-000	19.452
11	41-00369-000	0.006
12	41-01872-000	0.460
13	41-00510-000	0.009
14	41-00511-000	1.316
15	41-01484-000	0.606
16	41-00372-002	6.590
17	41-01483-000	1.569
18	41-02391-000	1.780
19	41-02611-000	9.574
20	41-02611-002	3.038
21	41-02613-000	0.970
22	41-02611-001	1.914
23A	41-00381-002	1.230
23B	41-00381-002	2.071
24	41-01482-000	1.544
25	41-02120-002	3.085
26	41-02121-000	2.429
27	41-02120-000	3.375
29	41-00372-001	0.969
31	41-02120-001	2.930
32	41-01409-000	0.180
33A	41-00381-000	3.610
33B	41-00381-000	8.494
34	41-02612-000	0.950
35	41-01430-000	4.450
36	41-01431-000	3.240
41	41-00468-000	24.430
43	41-01410-000	8.863
44	41-01408-000	0.477
45	41-01410-001	2.165
46	41-02614-000	0.200
53	41-01487-000	104.093



LIMESTONE RUN SOUTH
WARREN TOWNSHIP
JEFFERSON COUNTY, OHIO

EXHIBIT "ZM-3b"

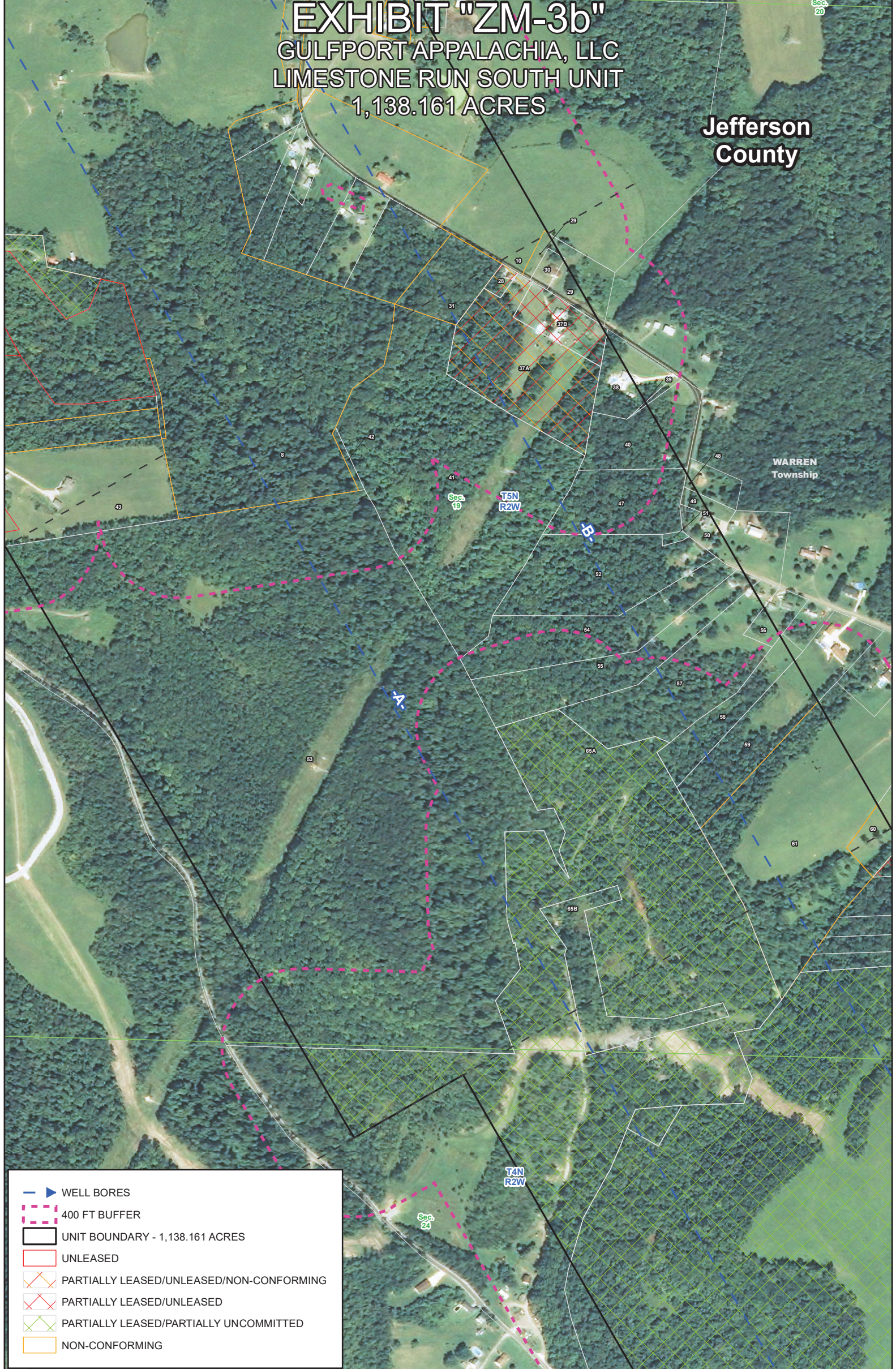
GULFPORT APPALACHIA, LLC

LIMESTONE RUN SOUTH UNIT

1,138.161 ACRES

**Jefferson
County**

**WARREN
Township**



- ▶ WELL BORES
- 400 FT BUFFER
- UNIT BOUNDARY - 1,138.161 ACRES
- UNLEASED
- PARTIALLY LEASED/UNLEASED/NON-CONFORMING
- PARTIALLY LEASED/UNLEASED
- PARTIALLY LEASED/PARTIALLY UNCOMMITTED
- NON-CONFORMING



LIMESTONE RUN SOUTH
WARREN TOWNSHIP
JEFFERSON COUNTY, OHIO

1 in = 550 ft

100'

Last Updated: November 5, 2021
Version 2

EXHIBIT ZM-3b

MAP ID	PARCEL NUMBER	ACRES
8	41-02390-000	73.280
10	41-00372-000	19.452
28	41-01432-000	0.350
29	41-00372-001	0.969
30	41-00395-000	0.420
31	41-02120-001	2.930
37A	41-00982-000	7.792
37B	41-00982-000	2.148
38	41-02558-000	1.369
39	41-02557-000	0.020
40	41-02557-001	2.670
41	41-00468-000	24.430
42	41-00469-000	0.210
43	41-01410-000	8.863
47	41-02557-002	4.440
48	41-00471-000	0.063
49	41-02539-000	0.241
50	41-02197-000	0.932
51	41-00285-000	0.110
52	41-00608-000	6.397
53	41-01487-000	104.093
54	41-01005-000	7.050
55	41-00262-000	7.050
56	41-02199-000	0.429
57	41-02198-000	7.636
58	41-02222-000	2.785
59	41-02222-001	4.619
60	41-00727-000	1.145
61	41-02757-000	15.901
65A	41-02200-000	57.221
65B	41-02200-000	4.410



LIMESTONE RUN SOUTH
WARREN TOWNSHIP
JEFFERSON COUNTY, OHIO

EXHIBIT "ZM-3c"

GULFPORT APPALACHIA, LLC
 LIMESTONE RUN SOUTH UNIT
 1,138.161 ACRES

**Jefferson
 County**

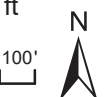


- ▶ WELL BORES
- - - 400 FT BUFFER
- UNIT BOUNDARY - 1,138.161 ACRES
- - - PARTIALLY LEASED/UNLEASED
- - - PARTIALLY LEASED/PARTIALLY UNCOMMITTED
- NON-CONFORMING



LIMESTONE RUN SOUTH
 WARREN TOWNSHIP
 JEFFERSON COUNTY, OHIO

1 in = 550 ft



Last Updated: November 5, 2021
 Version 2

Exhibit ZM-3c

MAP ID	PARCEL NUMNER	ACRES
53	41-01487-000	104.093
60	41-00727-000	1.145
61	41-02757-000	15.901
62	41-00464-000	1.291
63	41-01438-000	1.691
64	41-00465-000	1.379
65A	41-02200-000	57.221
65B	41-02200-000	4.410
65C	41-02200-000	0.751
66	41-01213-000	1.354
67	41-00195-000	0.315
68	41-00531-000	0.014
69	41-00718-000	154.818
70	41-02767-000	0.522
71	41-00529-000	1.202
73	41-02766-000	0.300
74	41-00718-001	0.144
78	41-01402-000	0.022
290	41-00284-000	0.426



LIMESTONE RUN SOUTH
WARREN TOWNSHIP
JEFFERSON COUNTY, OHIO

EXHIBIT "ZM-3d"

GULFPORT APPALACHIA, LLC
 LIMESTONE RUN SOUTH UNIT
 1,138.161 ACRES

**Jefferson
 County**

WARREN
 Township

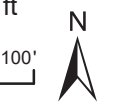


- ▶ WELL BORES
- - - 400 FT BUFFER
- UNIT BOUNDARY - 1,138.161 ACRES
- UNLEASED
- PARTIALLY LEASED/UNLEASED
- PARTIALLY LEASED/PARTIALLY UNCOMMITTED
- NON-CONFORMING



LIMESTONE RUN SOUTH
 WARREN TOWNSHIP
 JEFFERSON COUNTY, OHIO

1 in = 550 ft



Last Updated: November 5, 2021
 Version 2

Exhibit ZM-3d

MAP ID	PARCEL NUMBER	ACRES
69	41-00718-000	154.818
71	41-00529-000	1.202
72	41-00676-000	1.359
74	41-00718-001	0.144
75	41-01425-002	0.364
76	41-01422-000	4.325
77	41-00860-000	18.016
80	41-01425-001	2.263
81	41-01425-000	47.194
82	41-02774-002	5.520
83	41-01185-000	79.935
84	41-02774-001	0.200



LIMESTONE RUN SOUTH
WARREN TOWNSHIP
JEFFERSON COUNTY, OHIO

EXHIBIT "ZM-3e"

GULFPORT APPALACHIA, LLC
 LIMESTONE RUN SOUTH UNIT
 1,138.161 ACRES

Jefferson
 County

WARREN
 Township

Sec.
 24

Sec.
 18








T4N
 R2W

-B-

-A-

Sec.
 23

Sec.
 17

-  WELL BORES
-  400 FT BUFFER
-  UNIT BOUNDARY - 1,138.161 ACRES
-  UNLEASED
-  PARTIALLY LEASED/UNLEASED
-  PARTIALLY LEASED/PARTIALLY UNCOMMITTED
-  NON-CONFORMING

LIMESTONE RUN SOUTH
 WARREN TOWNSHIP
 JEFFERSON COUNTY, OHIO

1 in = 450 ft

100'



Last Updated: September 22, 2021
 Version 1

Exhibit ZM-3e

MAP ID	PARCEL NUMBER	ACRES
81	41-01425-000	47.194
82	41-02774-002	5.520
83	41-01185-000	79.935
84	41-02774-001	0.200
85	41-02774-000	0.190
86	41-02183-000	0.380
87	41-02637-000	0.360
88	41-02775-000	0.490
89	41-01265-000	0.540
90	41-00923-000	0.610
91	41-02790-000	0.889
92	41-01001-000	0.809
93	41-01264-000	0.650
94	NO TAX ID	0.031
95	41-00122-000	0.430
96	41-00308-000	0.450
97	41-00013-000	0.390
98	41-02179-000	0.400
99	41-02207-000	0.360
100	41-01650-000	2.138
101	41-01648-000	0.092
102	41-01647-000	0.092
103	41-02755-000	0.680
104	41-01649-000	3.285
105	41-02730-000	10.172
106	41-02580-000	6.231
107	41-00111-000	0.351
108	41-01591-000	0.820
109	41-01379-000	2.770
110	41-02756-000	3.161
111	41-01651-000	0.286
115	NO TAX ID	0.125
116	41-00433-000	0.331
117	41-00206-000	0.280
118	41-02245-000	0.289
119	41-02606-000	9.095
123	41-01183-000	1.800
132	NO TAX ID	4.829
133	NO TAX ID	0.368
291	41-01263-000	0.610



LIMESTONE RUN SOUTH
WARREN TOWNSHIP
JEFFERSON COUNTY, OHIO

EXHIBIT "ZM-3f"

GULFPORT APPALACHIA, LLC
 LIMESTONE RUN SOUTH UNIT
 1,138.161 ACRES

Jefferson
 County

WARREN
 Township

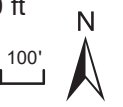


- ▶ WELL BORES
- 400 FT BUFFER
- UNIT BOUNDARY - 1,138.161 ACRES
- UNLEASED
- PARTIALLY LEASED/UNLEASED
- NON-CONFORMING



LIMESTONE RUN SOUTH
 WARREN TOWNSHIP
 JEFFERSON COUNTY, OHIO

1 in = 450 ft



Last Updated: September 22, 2021
 Version 1

Exhibit ZM-3f

MAP ID	PARCEL NUMBER	ACRES
83	41-01185-000	79.935
105	41-02730-000	10.172
106	41-02580-000	6.231
112	41-01222-000	0.844
113	41-00241-000	0.014
114	41-00129-000	1.956
117	41-00206-000	0.280
119	41-02606-000	9.095
120	41-00128-000	2.896
121	41-02600-001	4.873
122	41-00241-000	2.250
123	41-01183-000	1.800
124	41-00748-000	0.727
125	41-01558-000	0.230
126	41-00128-001	0.189
127	41-00241-000	0.429
128	41-02600-000	1.590
129	41-02601-000	0.690
130	41-00376-000	1.114
131	41-01556-000	0.100
132	NO TAX ID	4.829
133	NO TAX ID	0.368
134	41-02027-000	0.127
135	41-00698-000	2.484
136	41-00241-000	4.772
137	41-00241-000	5.692
138	NO TAX ID	0.079
139	41-00241-000	0.017
140	41-00241-000	8.521
146	41-02800-000	0.844
147	42-00292-000	7.470
148	41-01587-001	0.005
149	41-01587-000	0.387
150	42-00237-000	1.316
151	42-00016-000	0.650
152	42-00245-000	0.510
157	42-00043-000	4.546
182	42-00246-000	0.170
183	42-00093-000	1.180
184	42-00391-004	0.577
185	42-00391-000	1.297
186	42-00391-003	1.060
187	42-00337-000	0.216
188	42-00224-000	0.523
189	42-00351-000	0.460
190	42-00305-000	0.459
217	42-00314-000	5.563
292	41-01557-000	0.230



LIMESTONE RUN SOUTH
WARREN TOWNSHIP
JEFFERSON COUNTY, OHIO

EXHIBIT "ZM-3g"

GULFPORT APPALACHIA, LLC
 LIMESTONE RUN SOUTH UNIT
 1,138.161 ACRES

**Jefferson
 County**

WARREN
 Township



- WELL BORES
- 400 FT BUFFER
- UNIT BOUNDARY - 1,138.161 ACRES
- UNLEASED
- PARTIALLY LEASED/UNLEASED
- NON-CONFORMING



LIMESTONE RUN SOUTH
 WARREN TOWNSHIP
 JEFFERSON COUNTY, OHIO

1 in = 350 ft



Last Updated: September 22, 2021
 Version 1

Exhibit ZM-3g

MAP ID	PARCEL NUMBER	ACRES
137	41-00241-000	5.692
140	41-00241-000	8.521
141	42-00057-000	0.138
142	42-00183-000	0.529
143	42-00311-000	0.044
144	42-00037-000	0.130
145	42-00183-000	0.131
147	42-00292-000	7.470
152	42-00245-000	0.510
153	42-00228-000	0.320
154	42-00229-000	0.300
155	42-00271-000	0.100
156	42-00052-000	0.080
157	42-00043-000	4.546
158	42-00183-000	0.089
159	42-00225-000	0.140
160	42-00112-000	0.350
161	42-00060-000	0.250
162	42-00059-000	0.170
163	42-00058-000	0.170
164	42-00268-000	0.110
165	42-00036-000	0.120
166	42-00011-000	0.087
167	42-00263-000	4.324
168	42-00240-000	0.500
169	42-00127-000	0.190
170	42-00283-000	0.250
171	42-00184-000	0.330
172	42-00053-000	0.180
173	42-00270-000	0.230
174	42-00269-000	0.300
175	NO TAX ID	0.139
176	42-00272-000	0.500
177	42-00109-000	0.550
178	NO TAX ID	0.008
179A	NO TAX ID	0.030
179B	NO TAX ID	0.012
180	42-00238-000	0.410
181	42-00158-000	0.390
182	42-00246-000	0.170
183	42-00093-000	1.180
184	42-00391-004	0.577
185	42-00391-000	1.297
188	42-00224-000	0.523
189	42-00351-000	0.460
190	42-00305-000	0.459
191	42-00101-000	0.480
192	42-00217-000	0.620
193	42-00187-001	0.050
194	42-00187-000	0.210
195	42-00226-000	0.200

MAP ID	PARCEL NUMBER	ACRES
196	42-00227-000	0.330
197	42-00273-000	0.240
198	42-00279-000	0.190
199	42-00278-000	0.190
200	42-00277-000	0.190
201	42-00276-000	0.170
202	42-00267-000	0.220
203	42-00274-000	0.170
204	42-00275-000	0.170
205	42-00281-000	0.170
206	42-00280-000	0.410
207	42-00282-000	0.250
217	42-00314-000	5.563
218	42-00391-002	1.347
219	42-00080-000	36.994



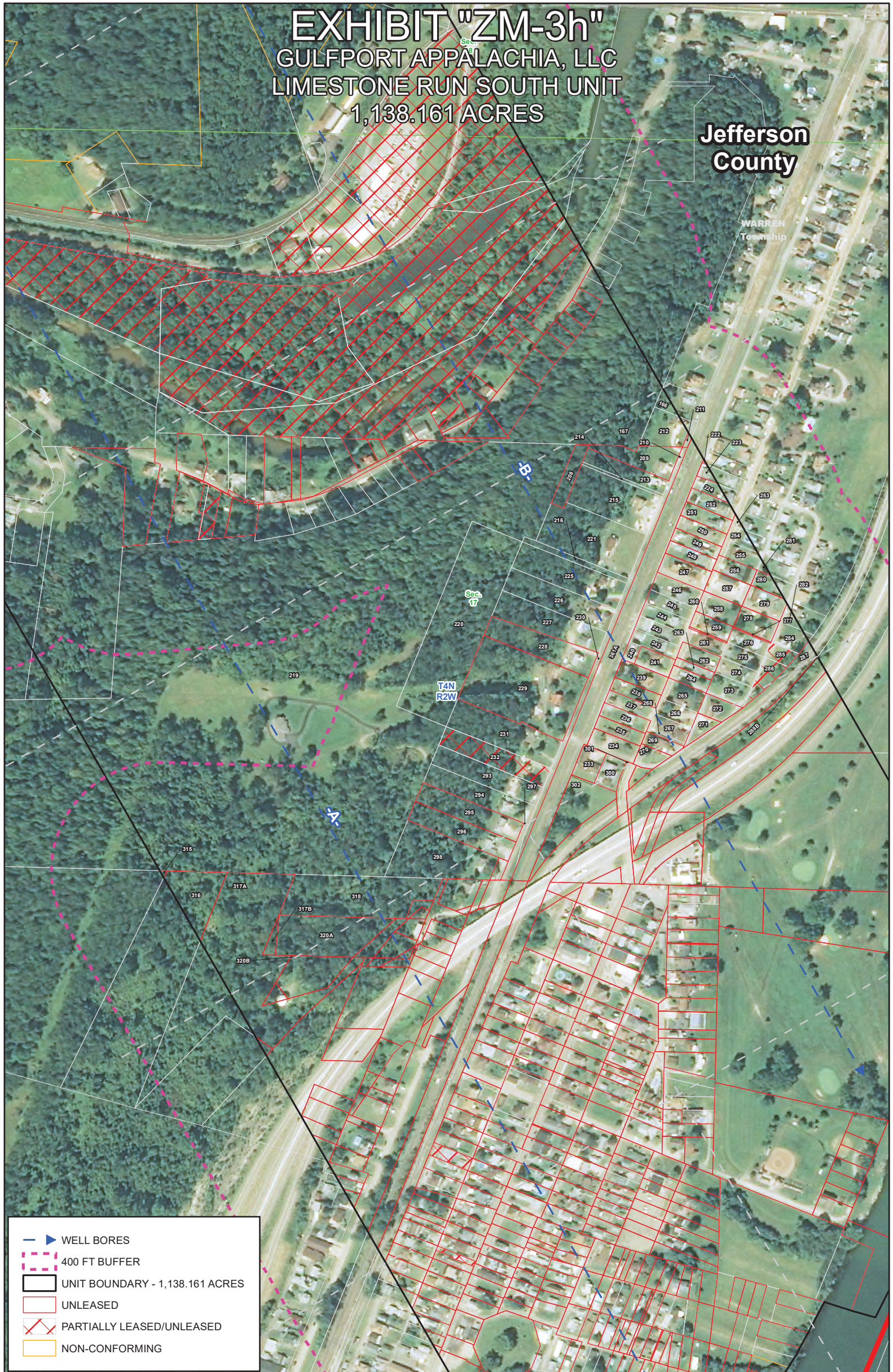
LIMESTONE RUN SOUTH
WARREN TOWNSHIP
JEFFERSON COUNTY, OHIO







EXHIBIT "ZM-3h"

GULFPORT APPALACHIA, LLC
 LIMESTONE RUN SOUTH UNIT
 1,138.161 ACRES

**Jefferson
 County**

WARREN
 Township

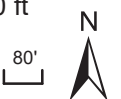


-  WELL BORES
-  400 FT BUFFER
-  UNIT BOUNDARY - 1,138.161 ACRES
-  UNLEASED
-  PARTIALLY LEASED/UNLEASED
-  NON-CONFORMING



LIMESTONE RUN SOUTH
 WARREN TOWNSHIP
 JEFFERSON COUNTY, OHIO

1 in = 400 ft



Last Updated: November 5, 2021
 Version 2

Exhibit ZM-3h

MAP ID	PARCEL NUMBER	ACRES
166	42-00011-000	0.087
167	42-00263-000	4.324
208	42-00000-000	0.272
209	42-00241-000	0.530
210	42-00362-000	0.030
211	42-00066-000	0.050
212	42-00253-000	0.438
213	42-00170-000	0.380
214	42-00413-001	0.070
215	42-00413-002	1.033
216	42-00008-000	0.184
219	42-00080-000	36.994
220	42-00081-000	3.400
221	42-00078-000	1.370
222	42-00316-000	0.021
223	42-00249-000	0.080
224	42-00061-000	0.160
225	42-00007-000	0.964
226	42-00198-000	0.830
227	42-00251-000	0.960
228	42-00218-000	0.680
229	42-00206-000	2.290
230	42-00364-000	1.300
231	42-00001-000	1.040
232	42-00009-000	0.689
233	42-00012-000	0.250
234	42-00180-000	0.232
235	42-00179-000	0.232
236	42-00091-000	0.232
237	42-00045-000	0.232
238	42-00220-000	0.232
239	42-00219-000	0.232
240	42-00390-000	0.066
241	42-00389-000	0.166
242	42-00173-000	0.232
243	42-00005-000	0.232
244	42-00054-000	0.232
245	42-00244-000	0.232
246	42-00243-000	0.232
247	42-00358-000	0.232
248	42-00002-000	0.232
249	42-00092-000	0.232
250	42-00133-000	0.232
251	42-00172-000	0.250
252	42-00023-000	0.249
253	42-00021-000	0.028
254	42-00018-000	0.123
255	42-00019-000	0.214
256	42-00083-000	0.225
257	42-00084-000	0.225
258	42-00017-000	0.225

MAP ID	PARCEL NUMBER	ACRES
259	42-00025-000	0.225
260	42-00026-000	0.047
261	42-00266-000	0.209
262	42-00310-000	0.225
263	42-00108-000	0.133
264	42-00301-000	0.133
265	42-00125-000	0.225
266	42-00126-000	0.225
267	42-00031-000	0.225
268	42-00032-000	0.070
269	42-00146-000	0.180
270	42-00147-000	0.180
271	42-00215-000	0.110
272	42-00214-000	0.160
273	42-00213-000	0.225
274	42-00134-000	0.165
275	42-00171-000	0.225
276	42-00298-000	0.225
277	42-00152-000	0.040
278	42-00150-000	0.225
279	42-00151-000	0.225
280	42-00312-000	0.170
281	42-00319-000	0.050
282	42-00194-000	0.048
284	42-00029-000	0.160
285	42-00077-000	0.130
286	42-00088-000	0.110
287	NO TAX ID	1.226
288B	NO TAX ID	0.917
293	42-00137-000	0.689
294	42-00291-000	0.689
295	42-00116-000	0.689
296	42-00028-000	0.689
297	42-00363-000	0.110
298	42-00328-000	1.320
300	42-00193-000	0.180
301	42-00394-000	0.130
302	42-00356-000	0.930
315	41-01489-000	0.009
316	41-02037-000	0.727
317A	43-01644-000	3.417
317B	43-01644-000	0.083
318	43-00995-000	2.000
320A	43-00996-000	0.891
320B	43-00996-000	0.729
361A	NO TAX ID	2.722



LIMESTONE RUN SOUTH
WARREN TOWNSHIP
JEFFERSON COUNTY, OHIO

EXHIBIT "ZM-3i"

GULFPORT APPALACHIA, LLC

LIMESTONE RUN SOUTH UNIT

1,138.161 ACRES

**Jefferson
County**

WARREN
Township



- ▶ WELL BORES
- 400 FT BUFFER
- UNIT BOUNDARY - 1,138.161 ACRES
- UNLEASED
- PARTIALLY LEASED/UNLEASED
- NON-CONFORMING

LIMESTONE RUN SOUTH
WARREN TOWNSHIP
JEFFERSON COUNTY, OHIO

1 in = 225 ft

O.D.N.R. ELLIPSE DETAIL

Last Updated: November 5, 2021
Version 2



Exhibit ZM-3i

MAP ID	PARCEL NUMBER	ACRES
79	43-01616-000	2.085
230	42-00364-000	1.300
295	42-00116-000	0.689
296	42-00028-000	0.689
297	42-00363-000	0.110
298	42-00328-000	1.320
299	42-00329-000	0.060
302	42-00356-000	0.930
308	42-00395-000	0.720
317A	43-01644-000	3.417
318	43-00995-000	2.000
319A	43-01121-000	0.207
319B	43-01121-000	0.193
320A	43-00996-000	0.891
320B	43-00996-000	0.729
321	43-01487-000	0.080
322	43-01645-000	0.031
323A	43-00378-000	0.044
323B	43-00378-000	0.126
324A	43-01400-000	0.193
324B	43-01400-000	0.048
325A	43-01401-000	0.031
325B	43-01401-000	0.069
326	43-01144-000	1.000
327	43-01565-000	0.490
328	43-01145-000	0.192
329	43-01146-000	0.278
330	43-01147-000	0.158
331	43-01148-000	0.089
332	43-00000-000	0.001
333	43-00685-000	0.038
334	43-00684-000	0.080
335	43-00916-000	0.123
336	43-01078-000	0.170
337	43-01080-000	0.280
338	43-01488-000	0.066
339	43-01610-000	0.220
340	43-01614-000	0.020
341	43-01395-000	0.080
342	43-01399-000	0.060
343	43-01397-000	0.100
344	43-01473-000	1.614
345	43-01432-000	0.240
346	43-01564-000	0.130
347	43-01158-000	0.483
348	43-01592-000	0.284
349	43-01157-000	0.295
350	43-01577-000	0.158
351	43-01156-000	0.158
352	43-01154-000	0.134
353	43-01155-000	0.142

MAP ID	PARCEL NUMBER	ACRES
354	NO TAX ID	0.273
355	43-01321-000	0.120
356	43-01591-000	0.170
357	NO TAX ID	0.072
358	43-01451-000	0.001
359	43-01449-000	0.020
360	43-01595-000	0.630
361A	NO TAX ID	2.722
361B	NO TAX ID	1.592
362	NO TAX ID	2.157
363	43-01620-000	0.155
364	43-01619-000	0.056
365	43-01620-000	0.140
366	43-01619-000	0.477
367	43-00442-000	0.360
368	43-00947-000	0.198
369	43-00800-000	0.198
370	43-00948-000	0.198
371	43-00602-000	0.198
372	43-01038-000	0.198
373	43-01048-000	0.198
374	43-00853-000	0.198
375	43-00519-002	0.198
376	43-00519-001	0.198
377	43-00519-000	0.198
378	43-00419-000	0.198
379	43-00591-000	0.198
380	43-00824-000	0.198
381	43-01223-000	0.198
382	43-00699-000	0.198
383	43-00700-000	0.080
384	43-00708-000	0.110
385	43-00707-000	0.198
386	43-01435-000	0.100
387	43-01434-000	0.098
388	43-00598-000	0.194
389	43-00647-000	0.195
390	43-00471-000	0.198
391	43-00628-000	0.194
395	43-00444-000	0.198
396	43-00937-000	0.198
397	43-00962-000	0.198
398	43-01097-000	0.198
399	43-01277-000	0.198
400	43-01276-000	0.198
401	43-00979-000	0.170
402	43-01001-000	0.058
403	43-01000-000	0.198
404	43-01052-000	0.198
405	43-01051-000	0.198
406	43-00640-000	0.198



LIMESTONE RUN SOUTH
WARREN TOWNSHIP
JEFFERSON COUNTY, OHIO

Exhibit ZM-3i

MAP ID	PARCEL NUMBER	ACRES
407	43-00639-000	0.170
408	43-00863-000	0.040
409	43-00862-000	0.198
410	43-01411-000	0.198
411	43-00860-000	0.099
412	43-01076-000	0.099
413	43-00663-000	0.198
414	43-00457-000	0.198
415	43-01359-000	0.198
416	43-00879-000	0.198
417	43-00861-000	0.198
418	43-01119-000	0.170
419	43-00583-000	0.160
420	43-00797-000	0.195
421	43-00854-000	0.195
437	43-00893-000	0.198
438	43-00983-000	0.198
439	43-01054-000	0.198
440	43-00839-000	0.198
441	43-00634-000	0.198
442	43-01362-000	0.198
443	43-00843-000	0.198
444	43-00717-000	0.198
445	43-00716-000	0.198
446	43-00815-000	0.198
447	43-01206-000	0.168
448	43-01205-001	0.036
449	43-01205-000	0.192
450	43-00479-000	0.198
451	43-00554-000	0.198
452	43-01199-000	0.198
453	43-01118-000	0.198
454	43-00534-000	0.198
471	43-00898-000	0.160
472	43-00900-000	0.190
473	43-00873-000	0.200
474	43-00944-000	0.138
475	43-00914-000	0.170
476	43-00400-000	0.040
477	43-00399-000	0.099
478	43-00783-000	0.100
479	43-00785-000	0.198
480	43-01188-000	0.198
481	43-01187-000	0.198
482	43-00851-000	0.198
483	43-00968-000	0.198
484	43-00963-000	0.198
527	43-01650-000	0.129
528	43-00391-000	0.240
529	43-00953-000	0.232
535	43-00661-000	0.180

MAP ID	PARCEL NUMBER	ACRES
536	43-00911-000	0.120
537	43-00490-000	0.130
538	43-00565-000	0.180



LIMESTONE RUN SOUTH
WARREN TOWNSHIP
JEFFERSON COUNTY, OHIO







EXHIBIT "ZM-3j"

GULFPORT APPALACHIA, LLC
 LIMESTONE RUN SOUTH UNIT
 1,138.161 ACRES

**Jefferson
 County**

WARREN
 Township

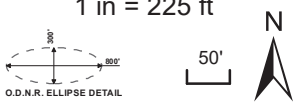


-  WELL BORES
-  400 FT BUFFER
-  UNIT BOUNDARY - 1,138.161 ACRES
-  UNLEASED
-  PARTIALLY LEASED/UNLEASED
-  NON-CONFORMING



LIMESTONE RUN SOUTH
 WARREN TOWNSHIP
 JEFFERSON COUNTY, OHIO

1 in = 225 ft



Last Updated: September 22, 2021
 Version 1

Exhibit ZM-3j

MAP ID	PARCEL NUMBER	ACRES
230	42-00364-000	1.300
234	42-00180-000	0.232
267	42-00031-000	0.225
268	42-00032-000	0.070
269	42-00146-000	0.180
270	42-00147-000	0.180
271	42-00215-000	0.110
272	42-00214-000	0.160
273	42-00213-000	0.225
286	42-00088-000	0.110
287	NO TAX ID	1.226
288A	NO TAX ID	0.218
288B	NO TAX ID	0.917
289	42-00346-000	0.670
294	42-00291-000	0.689
297	42-00363-000	0.110
300	42-00193-000	0.180
301	42-00394-000	0.130
302	42-00356-000	0.930
303	NO TAX ID	0.034
304	42-00384-000	2.089
305	42-00348-000	10.012
306	42-00382-000	0.310
307	42-00380-000	0.250
308	42-00395-000	0.720
309	42-00000-000	0.093
310A	NO TAX ID	0.175
310B	NO TAX ID	0.109
311	42-00394-000	0.347
312	42-00000-000	0.326
313	42-00340-000	0.506
314	42-00050-000	0.721
361A	NO TAX ID	2.722
362	NO TAX ID	2.157
363	43-01620-000	0.155
364	43-01619-000	0.056
366	43-01619-000	0.477
394	43-00443-000	0.340
395	43-00444-000	0.198
396	43-00937-000	0.198
397	43-00962-000	0.198
398	43-01097-000	0.198
432	43-01346-000	0.370
433	43-01222-000	0.198
434	43-01095-000	0.198
435	43-00967-000	0.198
436	43-00910-000	0.198
437	43-00893-000	0.198
438	43-00983-000	0.198
470	43-01294-000	0.460
471	43-00898-000	0.160

MAP ID	PARCEL NUMBER	ACRES
472	43-00900-000	0.190
473	43-00873-000	0.200
510	43-00993-000	0.140
511	43-01350-000	0.151
512	43-00857-000	0.259
513	43-01383-000	0.211
514	43-01385-000	0.211
515	43-01386-000	0.030
516	43-00603-000	0.198
517	43-00604-000	0.198
519	43-01023-000	0.232
521	43-01077-000	0.232
522	43-01348-000	0.172
523	43-00899-000	0.292
524	43-00991-000	0.175
525	43-01257-000	0.232
526	43-00744-000	0.250
527	43-01650-000	0.129
528	43-00391-000	0.240
535	43-00661-000	0.180
639	43-00546-000	0.430
640	43-01280-000	3.688
641	43-00545-000	12.010



LIMESTONE RUN SOUTH
WARREN TOWNSHIP
JEFFERSON COUNTY, OHIO

EXHIBIT "ZM-3k"

GULFPORT APPALACHIA, LLC

LIMESTONE RUN SOUTH UNIT

1,138.161 ACRES

Jefferson County

WARREN Township



- ▶ WELL BORES
- 400 FT BUFFER
- UNIT BOUNDARY - 1,138.161 ACRES
- UNLEASED
- PARTIALLY LEASED/UNLEASED
- NON-CONFORMING



LIMESTONE RUN SOUTH
WARREN TOWNSHIP
JEFFERSON COUNTY, OHIO

1 in = 300 ft

Last Updated: November 5, 2021
Version 2

Exhibit ZM-3k

MAP ID	PARCEL NUMBER	ACRES
283	43-00521-000	0.001
387	43-01434-000	0.098
388	43-00598-000	0.194
389	43-00647-000	0.195
390	43-00471-000	0.198
391	43-00628-000	0.194
392	43-00755-000	0.159
393	43-00480-000	0.069
417	43-00861-000	0.198
418	43-01119-000	0.170
419	43-00583-000	0.160
420	43-00797-000	0.195
421	43-00854-000	0.195
422	43-01221-000	0.195
423	43-00472-000	0.090
424	43-00990-000	0.100
425	43-00722-000	0.195
426	43-00901-000	0.195
427	43-00841-000	0.195
428	43-00481-000	0.195
429	43-00482-000	0.136
430	43-00626-000	0.059
431	43-00573-000	0.011
450	43-00479-000	0.198
451	43-00554-000	0.198
452	43-01199-000	0.198
453	43-01118-000	0.198
454	43-00534-000	0.198
455	43-00864-000	0.152
456	43-00532-000	0.152
457	43-00531-000	0.152
458	43-00530-000	0.152
459	43-01083-000	0.152
460	43-00542-000	0.152
461	43-00543-000	0.152
462	43-04008-000	0.152
463	43-00969-000	0.152
464	43-01234-000	0.152
465	43-01468-000	0.210
466	43-01467-000	0.241
467	43-00678-000	0.272
468	43-00681-000	0.036
469	43-00667-000	0.066
481	43-01187-000	0.198
482	43-00851-000	0.198
483	43-00968-000	0.198
484	43-00963-000	0.198
485	43-00804-000	0.198
486	43-00784-000	0.198
487	43-00728-000	0.198
488	43-01368-000	0.198

MAP ID	PARCEL NUMBER	ACRES
489	43-00729-000	0.100
490	43-01239-000	0.100
491	43-01240-000	0.060
492	43-00646-000	0.050
493	43-01195-000	0.100
494	43-01208-000	0.100
495	43-01209-000	0.100
496	43-00415-000	0.100
497	43-00775-000	0.100
498	43-00776-000	0.090
499	43-01499-000	1.100
500	43-01019-000	0.122
501	43-01018-000	0.122
502	43-00645-001	0.030
503	43-00645-000	0.110
504	43-00610-000	0.120
505	43-00786-000	0.122
506	43-01005-000	0.122
507	43-00714-000	0.150
508	43-00713-000	0.130
509	43-00462-000	0.150
518	43-01445-000	0.673
520	43-00431-000	1.171
528	43-00391-000	0.240
529	43-00953-000	0.232
530	43-01363-000	0.071
531	43-01366-000	0.131
532	43-01007-000	0.216
533	43-00522-000	0.140
534	43-00486-000	0.180
535	43-00661-000	0.180
536	43-00911-000	0.120
537	43-00490-000	0.130
538	43-00565-000	0.180
539	43-00394-000	0.140
540	43-00715-000	0.140
541	43-00516-000	0.140
542	43-00515-000	0.140
543	43-00408-000	0.140
544	43-01255-000	0.140
545	43-00393-000	0.140
546	43-00392-000	0.140
547	43-00978-000	0.140
548	43-00977-000	0.140
549	43-00770-000	0.152
550	43-00769-000	0.152
551	43-00768-000	0.152
552	43-00767-000	0.152
553	43-00766-000	0.152
554	43-00765-000	0.152
555	43-00764-000	0.152



LIMESTONE RUN SOUTH
WARREN TOWNSHIP
JEFFERSON COUNTY, OHIO

Exhibit ZM-3k

MAP ID	PARCEL NUMBER	ACRES
556	43-00763-000	0.170
557	43-00724-000	0.180
558	43-00723-000	0.180
559	43-00814-000	0.190
560	43-00813-000	0.200
561	43-00946-000	0.230
562	43-00945-000	0.198
563	43-01203-000	0.250
564	43-01202-000	0.230
565	43-00803-000	0.200
566	43-01116-000	0.152
567	43-01115-000	0.106
568	43-00599-000	0.080
569	43-00600-000	0.150
570	43-00601-000	0.150
571	43-00905-000	0.150
572	43-00906-000	0.150
573	43-00907-000	0.150
574	43-00908-000	0.150
575	43-00909-000	0.150
576	43-00555-000	0.150
577	43-00403-000	0.140
578	43-00835-000	0.140
579	43-00836-000	0.150
580	43-00837-000	0.150
581	43-01091-000	0.150
582	43-00838-000	0.220
583	43-00520-000	0.210
584	43-00493-000	0.210
585	43-00492-000	0.159
586	43-00817-000	0.159
587	43-00816-000	0.159
588	43-01028-000	0.159
589	43-01631-000	0.134
590	43-01632-000	0.055
591	43-01258-000	0.159
592	43-00407-000	0.150
593	43-00592-000	0.200
594	43-00881-000	0.150
595	43-00562-000	0.150
596	43-00491-000	0.210
597	43-00875-000	0.159
598	43-00668-000	0.159
599	43-01360-000	0.198
600	43-01006-000	0.152
601	43-01100-000	0.152
602	43-01104-000	0.122
603	43-01101-000	0.072
604	43-00552-000	0.076
605	43-00553-000	0.099
606	43-00659-000	0.082

MAP ID	PARCEL NUMBER	ACRES
607	43-00660-000	0.150
608	43-00495-000	0.152
609	43-00496-000	0.036
610	43-00497-000	0.099
611	43-01263-000	0.070
612	43-01264-000	0.152
613	43-01265-000	0.152
614	43-01266-000	0.152
615	43-01267-000	0.150
616	43-01268-000	0.140
617	43-01269-000	0.140
618	43-01272-000	0.160
619	43-01271-000	0.160
620	43-01026-000	0.160
621	43-00564-000	0.150
622	43-00563-000	0.150
623	43-00874-000	0.150
624	43-00512-000	0.150
625	43-01129-000	0.140
626	43-00904-000	0.140
627	43-01128-000	0.170
628	43-01211-000	0.110
629	43-00830-000	0.112
630	43-00829-000	0.112
631	43-00880-000	0.190
632	43-01367-000	0.190
633	43-01092-000	0.170
634	43-00623-000	0.160
635	43-00740-000	0.170
636	43-01270-000	0.160
637	43-00741-000	0.150
638	43-00742-000	0.140
643	43-01495-000	4.260
651	43-00436-000	3.514
654	43-01462-000	10.807
655	43-01498-000	2.800



LIMESTONE RUN SOUTH
WARREN TOWNSHIP
JEFFERSON COUNTY, OHIO

EXHIBIT "ZM-31"

GULFPORT APPALACHIA, LLC

LIMESTONE RUN SOUTH UNIT

1,138.161 ACRES

**Jefferson
County**

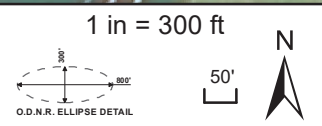
Sec. 11
WARREN
Township



- ▶ WELL BORES
- 400 FT BUFFER
- UNIT BOUNDARY - 1,138.161 ACRES
- UNLEASED
- PARTIALLY LEASED/UNLEASED
- NON-CONFORMING



LIMESTONE RUN SOUTH
WARREN TOWNSHIP
JEFFERSON COUNTY, OHIO



Last Updated: September 22, 2021
Version 1

Exhibit ZM-3I

MAP ID	PARCEL NUMBER	ACRES
526	43-00744-000	0.250
527	43-01650-000	0.129
528	43-00391-000	0.240
529	43-00953-000	0.232
531	43-01366-000	0.131
532	43-01007-000	0.216
534	43-00486-000	0.180
582	43-00838-000	0.220
583	43-00520-000	0.210
640	43-01280-000	3.688
641	43-00545-000	12.010
642	43-01489-000	1.382
643	43-01495-000	4.260
644	43-01490-000	0.232
645	43-01493-000	0.160
646	43-01492-000	0.160
647	43-01494-000	0.160
648	43-01494-000	0.160
649	43-01494-000	0.160
650	43-01494-000	0.180
651	43-00436-000	3.514
652	43-00437-000	0.736
653	43-00558-000	0.354

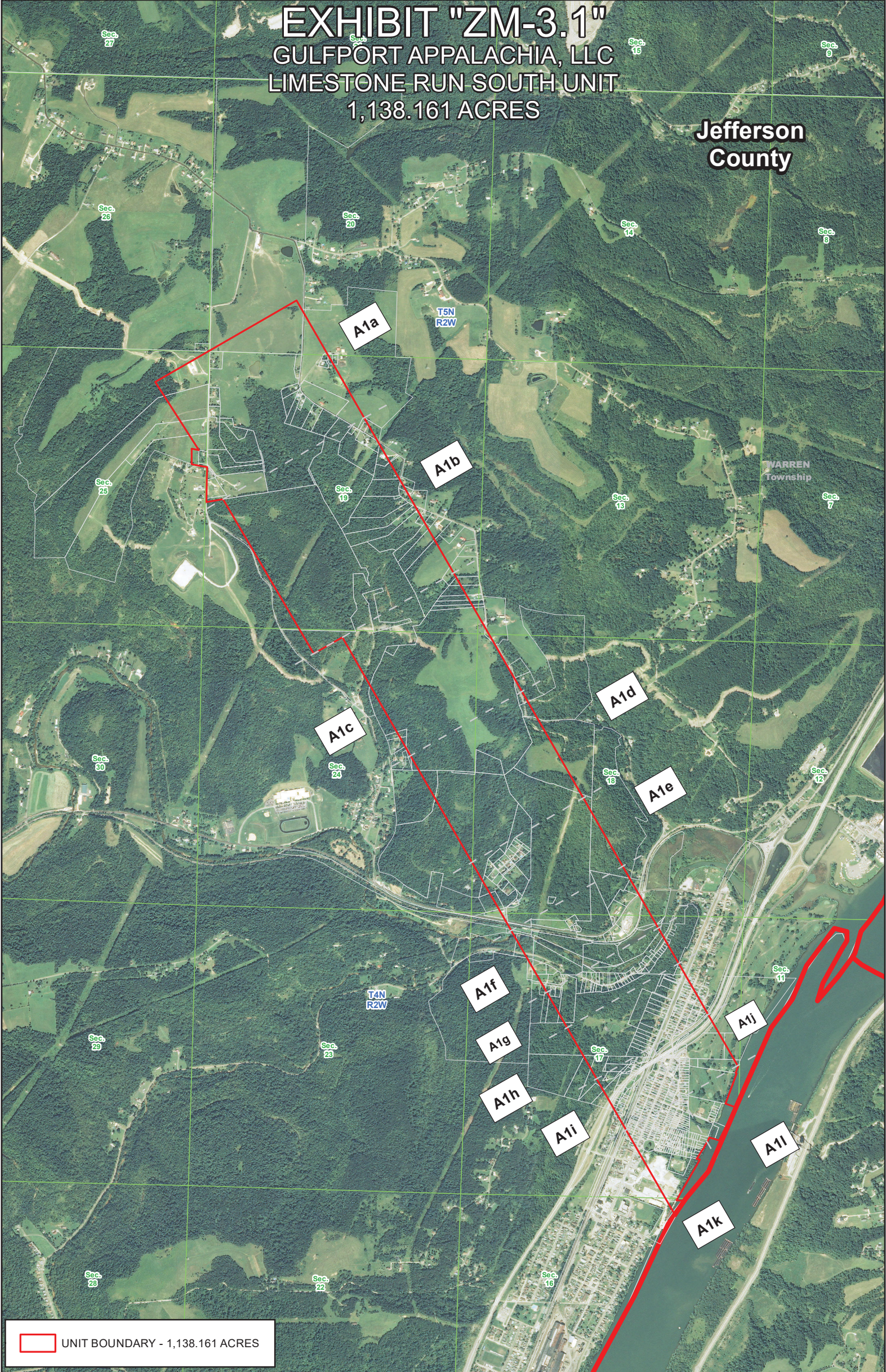


LIMESTONE RUN SOUTH
WARREN TOWNSHIP
JEFFERSON COUNTY, OHIO

EXHIBIT "ZM-3.1"

GULFPORT APPALACHIA, LLC
LIMESTONE RUN SOUTH UNIT
1,138.161 ACRES

**Jefferson
County**



UNIT BOUNDARY - 1,138.161 ACRES



LIMESTONE RUN SOUTH
WARREN TOWNSHIP
JEFFERSON COUNTY, OHIO

1 in = 2,100 ft



Last Updated: October 15, 2021
Version 1

MAP ID	PARCEL NUMBER	ACRES	EXHIBIT
1	41-00741-000	0.007	ZM-3a
2	41-00646-000	23.038	ZM-3a
3	41-00367-000	0.297	ZM-3a
4	41-00368-000	0.187	ZM-3a
5	41-01049-000	1.810	ZM-3a
6	41-02164-000	11.052	ZM-3a
7	41-02316-000	0.560	ZM-3a
8	41-02390-000	73.280	ZM-3a/b
9	41-00192-000	1.530	ZM-3a
10	41-00372-000	19.452	ZM-3a/b
11	41-00369-000	0.006	ZM-3a
12	41-01872-000	0.460	ZM-3a
13	41-00510-000	0.009	ZM-3a
14	41-00511-000	1.316	ZM-3a
15	41-01484-000	0.606	ZM-3a
16	41-00372-002	6.590	ZM-3a
17	41-01483-000	1.569	ZM-3a
18	41-02391-000	1.780	ZM-3a
19	41-02611-000	9.574	ZM-3a
20	41-02611-002	3.038	ZM-3a
21	41-02613-000	0.970	ZM-3a
22	41-02611-001	1.914	ZM-3a
23A	41-00381-002	1.230	ZM-3a
23B	41-00381-002	2.071	ZM-3a
24	41-01482-000	1.544	ZM-3a
25	41-02120-002	3.085	ZM-3a
26	41-02121-000	2.429	ZM-3a
27	41-02120-000	3.375	ZM-3a
28	41-01432-000	0.350	ZM-3b
29	41-00372-001	0.969	ZM-3a/b
30	41-00395-000	0.420	ZM-3b
31	41-02120-001	2.930	ZM-3a/b
32	41-01409-000	0.180	ZM-3a
33A	41-00381-000	3.610	ZM-3a
33B	41-00381-000	8.494	ZM-3a
34	41-02612-000	0.950	ZM-3a
35	41-01430-000	4.450	ZM-3a
36	41-01431-000	3.240	ZM-3a
37A	41-00982-000	7.792	ZM-3b
37B	41-00982-000	2.148	ZM-3b
38	41-02558-000	1.369	ZM-3b
39	41-02557-000	0.020	ZM-3b
40	41-02557-001	2.670	ZM-3b
41	41-00468-000	24.430	ZM-3a/b
42	41-00469-000	0.210	ZM-3b
43	41-01410-000	8.863	ZM-3a/b
44	41-01408-000	0.477	ZM-3a
45	41-01410-001	2.165	ZM-3a
46	41-02614-000	0.200	ZM-3a
47	41-02557-002	4.440	ZM-3b
48	41-00471-000	0.063	ZM-3b
49	41-02539-000	0.241	ZM-3b
50	41-02197-000	0.932	ZM-3b

MAP ID	PARCEL NUMBER	ACRES	EXHIBIT
51	41-00285-000	0.110	ZM-3b
52	41-00608-000	6.397	ZM-3b
53	41-01487-000	104.093	ZM-3b/c
54	41-01005-000	7.050	ZM-3b
55	41-00262-000	7.050	ZM-3b
56	41-02199-000	0.429	ZM-3b
57	41-02198-000	7.636	ZM-3b
58	41-02222-000	2.785	ZM-3b
59	41-02222-001	4.619	ZM-3b
60	41-00727-000	1.145	ZM-3b/c
61	41-02757-000	15.901	ZM-3b/c
62	41-00464-000	1.291	ZM-3c
63	41-01438-000	1.691	ZM-3c
64	41-00465-000	1.379	ZM-3c
65A	41-02200-000	57.221	ZM-3b/c
65B	41-02200-000	4.410	ZM-3b/c
65C	41-02200-000	0.751	ZM-3c
66	41-01213-000	1.354	ZM-3c
67	41-00195-000	0.315	ZM-3c
68	41-00531-000	0.014	ZM-3c
69	41-00718-000	154.818	ZM-3c/d
70	41-02767-000	0.522	ZM-3c
71	41-00529-000	1.202	ZM-3c/d
72	41-00676-000	1.359	ZM-3d
73	41-02766-000	0.300	ZM-3c
74	41-00718-001	0.144	ZM-3c
75	41-01425-002	0.364	ZM-3d
76	41-01422-000	4.325	ZM-3d
77	41-00860-000	18.016	ZM-3d
78	41-01402-000	0.022	ZM-3c
79	43-01616-000	2.085	ZM-3i
80	41-01425-001	2.263	ZM-3d
81	41-01425-000	47.194	ZM-3d/e
82	41-02774-002	5.520	ZM-3d/e
83	41-01185-000	79.935	ZM-3d/e/f
84	41-02774-001	0.200	ZM-3e
85	41-02774-000	0.190	ZM-3e
86	41-02183-000	0.380	ZM-3e
87	41-02637-000	0.360	ZM-3e
88	41-02775-000	0.490	ZM-3e
89	41-01265-000	0.540	ZM-3e
90	41-00923-000	0.610	ZM-3e
91	41-02790-000	0.889	ZM-3e
92	41-01001-000	0.809	ZM-3e
93	41-01264-000	0.650	ZM-3e
94	NO TAX ID	0.031	ZM-3e
95	41-00122-000	0.430	ZM-3e
96	41-00308-000	0.450	ZM-3e
97	41-00013-000	0.390	ZM-3e
98	41-02179-000	0.400	ZM-3e
99	41-02207-000	0.360	ZM-3e
100	41-01650-000	2.138	ZM-3e
101	41-01648-000	0.092	ZM-3e



LIMESTONE RUN SOUTH
WARREN TOWNSHIP
JEFFERSON COUNTY, OHIO

MAP ID	PARCEL NUMBER	ACRES	EXHIBIT
102	41-01647-000	0.092	ZM-3e
103	41-02755-000	0.680	ZM-3e
104	41-01649-000	3.285	ZM-3e
105	41-02730-000	10.172	ZM-3e/f
106	41-02580-000	6.231	ZM-3e/f
107	41-00111-000	0.351	ZM-3e
108	41-01591-000	0.820	ZM-3e
109	41-01379-000	2.770	ZM-3e
110	41-02756-000	3.161	ZM-3e
111	41-01651-000	0.286	ZM-3e
112	41-01222-000	0.844	ZM-3f
113	41-00241-000	0.014	ZM-3f
114	41-00129-000	1.956	ZM-3f
115	NO TAX ID	0.125	ZM-3e
116	41-00433-000	0.331	ZM-3e
117	41-00206-000	0.280	ZM-3e/f
118	41-02245-000	0.289	ZM-3e
119	41-02606-000	9.095	ZM-3e/f
120	41-00128-000	2.896	ZM-3f
121	41-02600-001	4.873	ZM-3f
122	41-00241-000	2.250	ZM-3f
123	41-01183-000	1.800	ZM-3f
124	41-00748-000	0.727	ZM-3f
125	41-01558-000	0.230	ZM-3f
126	41-00128-001	0.189	ZM-3f
127	41-00241-000	0.429	ZM-3f
128	41-02600-000	1.590	ZM-3f
129	41-02601-000	0.690	ZM-3f
130	41-00376-000	1.114	ZM-3f
131	41-01556-000	0.100	ZM-3f
132	NO TAX ID	4.829	ZM-3e/f
133	NO TAX ID	0.368	ZM-3e/f
134	41-02027-000	0.127	ZM-3f
135	41-00698-000	2.484	ZM-3f
136	41-00241-000	4.772	ZM-3f
137	41-00241-000	5.692	ZM-3f/g
138	NO TAX ID	0.079	ZM-3f
139	41-00241-000	0.017	ZM-3f
140	41-00241-000	8.521	ZM-3f/g
141	42-00057-000	0.138	ZM-3g
142	42-00183-000	0.529	ZM-3g
143	42-00311-000	0.044	ZM-3g
144	42-00037-000	0.130	ZM-3g
145	42-00183-000	0.131	ZM-3g
146	41-02800-000	0.844	ZM-3f
147	42-00292-000	7.470	ZM-3f/g
148	41-01587-001	0.005	ZM-3f
149	41-01587-000	0.387	ZM-3f
150	42-00237-000	1.316	ZM-3f
151	42-00016-000	0.650	ZM-3f
152	42-00245-000	0.510	ZM-3f/g
153	42-00228-000	0.320	ZM-3g
154	42-00229-000	0.300	ZM-3g

MAP ID	PARCEL NUMBER	ACRES	EXHIBIT
155	42-00271-000	0.100	ZM-3g
156	42-00052-000	0.080	ZM-3g
157	42-00043-000	4.546	ZM-3f/g
158	42-00183-000	0.089	ZM-3g
159	42-00225-000	0.140	ZM-3g
160	42-00112-000	0.350	ZM-3g
161	42-00060-000	0.250	ZM-3g
162	42-00059-000	0.170	ZM-3g
163	42-00058-000	0.170	ZM-3g
164	42-00268-000	0.110	ZM-3g
165	42-00036-000	0.120	ZM-3g
166	42-00011-000	0.087	ZM-3h
167	42-00263-000	4.324	ZM-3g/h
168	42-00240-000	0.500	ZM-3g
169	42-00127-000	0.190	ZM-3g
170	42-00283-000	0.250	ZM-3g
171	42-00184-000	0.330	ZM-3g
172	42-00053-000	0.180	ZM-3g
173	42-00270-000	0.230	ZM-3g
174	42-00269-000	0.300	ZM-3g
175	NO TAX ID	0.139	ZM-3g
176	42-00272-000	0.500	ZM-3g
177	42-00109-000	0.550	ZM-3g
178	NO TAX ID	0.008	ZM-3g
179A	NO TAX ID	0.030	ZM-3g
179B	NO TAX ID	0.012	ZM-3g
180	42-00238-000	0.410	ZM-3g
181	42-00158-000	0.390	ZM-3g
182	42-00246-000	0.170	ZM-3g
183	42-00093-000	1.180	ZM-3f/g
184	42-00391-004	0.577	ZM-3f/g
185	42-00391-000	1.297	ZM-3f/g
186	42-00391-003	1.060	ZM-3f
187	42-00337-000	0.216	ZM-3f
188	42-00224-000	0.523	ZM-3f/g
189	42-00351-000	0.460	ZM-3f/g
190	42-00305-000	0.459	ZM-3f/g
191	42-00101-000	0.480	ZM-3g
192	42-00217-000	0.620	ZM-3g
193	42-00187-001	0.050	ZM-3g
194	42-00187-000	0.210	ZM-3g
195	42-00226-000	0.200	ZM-3g
196	42-00227-000	0.330	ZM-3g
197	42-00273-000	0.240	ZM-3g
198	42-00279-000	0.190	ZM-3g
199	42-00278-000	0.190	ZM-3g
200	42-00277-000	0.190	ZM-3g
201	42-00276-000	0.170	ZM-3g
202	42-00267-000	0.220	ZM-3g
203	42-00274-000	0.170	ZM-3g
204	42-00275-000	0.170	ZM-3g
205	42-00281-000	0.170	ZM-3g
206	42-00280-000	0.410	ZM-3g



LIMESTONE RUN SOUTH
WARREN TOWNSHIP
JEFFERSON COUNTY, OHIO

MAP ID	PARCEL NUMBER	ACRES	EXHIBIT
207	42-00282-000	0.250	ZM-3g
208	42-00000-000	0.272	ZM-3h
209	42-00241-000	0.530	ZM-3h
210	42-00362-000	0.030	ZM-3h
211	42-00066-000	0.050	ZM-3h
212	42-00253-000	0.438	ZM-3h
213	42-00170-000	0.380	ZM-3h
214	42-00413-001	0.070	ZM-3h
215	42-00413-002	1.033	ZM-3h
216	42-00008-000	0.184	ZM-3h
217	42-00314-000	5.563	ZM-3f/g
218	42-00391-002	1.347	ZM-3g
219	42-00080-000	36.994	ZM-3g/h
220	42-00081-000	3.400	ZM-3h
221	42-00078-000	1.370	ZM-3h
222	42-00316-000	0.021	ZM-3h
223	42-00249-000	0.080	ZM-3h
224	42-00061-000	0.160	ZM-3h
225	42-00007-000	0.964	ZM-3h
226	42-00198-000	0.830	ZM-3h
227	42-00251-000	0.960	ZM-3h
228	42-00218-000	0.680	ZM-3h
229	42-00206-000	2.290	ZM-3h
230	42-00364-000	1.300	ZM-3h/i/j
231	42-00001-000	1.040	ZM-3h
232	42-00009-000	0.689	ZM-3h
233	42-00012-000	0.250	ZM-3h
234	42-00180-000	0.232	ZM-3h/j
235	42-00179-000	0.232	ZM-3h
236	42-00091-000	0.232	ZM-3h
237	42-00045-000	0.232	ZM-3h
238	42-00220-000	0.232	ZM-3h
239	42-00219-000	0.232	ZM-3h
240	42-00390-000	0.066	ZM-3h
241	42-00389-000	0.166	ZM-3h
242	42-00173-000	0.232	ZM-3h
243	42-00005-000	0.232	ZM-3h
244	42-00054-000	0.232	ZM-3h
245	42-00244-000	0.232	ZM-3h
246	42-00243-000	0.232	ZM-3h
247	42-00358-000	0.232	ZM-3h
248	42-00002-000	0.232	ZM-3h
249	42-00092-000	0.232	ZM-3h
250	42-00133-000	0.232	ZM-3h
251	42-00172-000	0.250	ZM-3h
252	42-00023-000	0.249	ZM-3h
253	42-00021-000	0.028	ZM-3h
254	42-00018-000	0.123	ZM-3h
255	42-00019-000	0.214	ZM-3h
256	42-00083-000	0.225	ZM-3h
257	42-00084-000	0.225	ZM-3h
258	42-00017-000	0.225	ZM-3h
259	42-00025-000	0.225	ZM-3h

MAP ID	PARCEL NUMBER	ACRES	EXHIBIT
260	42-00026-000	0.047	ZM-3h
261	42-00266-000	0.209	ZM-3h
262	42-00310-000	0.225	ZM-3h
263	42-00108-000	0.133	ZM-3h
264	42-00301-000	0.133	ZM-3h
265	42-00125-000	0.225	ZM-3h
266	42-00126-000	0.225	ZM-3h
267	42-00031-000	0.225	ZM-3h/j
268	42-00032-000	0.070	ZM-3h/j
269	42-00146-000	0.180	ZM-3h/j
270	42-00147-000	0.180	ZM-3h/j
271	42-00215-000	0.110	ZM-3h/j
272	42-00214-000	0.160	ZM-3h/j
273	42-00213-000	0.225	ZM-3h/j
274	42-00134-000	0.165	ZM-3h
275	42-00171-000	0.225	ZM-3h
276	42-00298-000	0.225	ZM-3h
277	42-00152-000	0.040	ZM-3h
278	42-00150-000	0.225	ZM-3h
279	42-00151-000	0.225	ZM-3h
280	42-00312-000	0.170	ZM-3h
281	42-00319-000	0.050	ZM-3h
282	42-00194-000	0.048	ZM-3h
283	43-00521-000	0.001	ZM-3k
284	42-00029-000	0.160	ZM-3h
285	42-00077-000	0.130	ZM-3h
286	42-00088-000	0.110	ZM-3h/j
287	NO TAX ID	1.226	ZM-3h/j
288A	NO TAX ID	0.218	ZM-3j
288B	NO TAX ID	0.917	ZM-3j
289	42-00346-000	0.670	ZM-3j
290	41-00284-000	0.426	ZM-3c
291	41-01263-000	0.610	ZM-3e
292	41-01557-000	0.230	ZM-3f
293	42-00137-000	0.689	ZM-3h
294	42-00291-000	0.689	ZM-3h/j
295	42-00116-000	0.689	ZM-3h/i
296	42-00028-000	0.689	ZM-3h/i
297	42-00363-000	0.110	ZM-3h/i/j
298	42-00328-000	1.320	ZM-3h/i
299	42-00329-000	0.060	ZM-3i
300	42-00193-000	0.180	ZM-3h/j
301	42-00394-000	0.130	ZM-3h/j
302	42-00356-000	0.930	ZM-3h/i/j
303	NO TAX ID	0.034	ZM-3j
304	42-00384-000	2.089	ZM-3j
305	42-00348-000	10.012	ZM-3j
306	42-00382-000	0.310	ZM-3j
307	42-00380-000	0.250	ZM-3j
308	42-00395-000	0.720	ZM-3i/j
309	42-00000-000	0.093	ZM-3j
310A	NO TAX ID	0.175	ZM-3j
310B	NO TAX ID	0.109	ZM-3j



LIMESTONE RUN SOUTH
WARREN TOWNSHIP
JEFFERSON COUNTY, OHIO

MAP ID	PARCEL NUMBER	ACRES	EXHIBIT
311	42-00394-000	0.347	ZM-3j
312	42-00000-000	0.326	ZM-3j
313	42-00340-000	0.506	ZM-3j
314	42-00050-000	0.721	ZM-3j
315	41-01489-000	0.009	ZM-3h
316	41-02037-000	0.727	ZM-3h
317A	43-01644-000	3.417	ZM-3h/i
317B	43-01644-000	0.083	ZM-3h
318	43-00995-000	2.000	ZM-3h/i
319A	43-01121-000	0.207	ZM-3i
319B	43-01121-000	0.193	ZM-3i
320A	43-00996-000	0.891	ZM-3h/i
320B	43-00996-000	0.729	ZM-3h/i
321	43-01487-000	0.080	ZM-3i
322	43-01645-000	0.031	ZM-3i
323A	43-00378-000	0.044	ZM-3i
323B	43-00378-000	0.126	ZM-3i
324A	43-01400-000	0.193	ZM-3i
324B	43-01400-000	0.048	ZM-3i
325A	43-01401-000	0.031	ZM-3i
325B	43-01401-000	0.069	ZM-3i
326	43-01144-000	1.000	ZM-3i
327	43-01565-000	0.490	ZM-3i
328	43-01145-000	0.192	ZM-3i
329	43-01146-000	0.278	ZM-3i
330	43-01147-000	0.158	ZM-3i
331	43-01148-000	0.089	ZM-3i
332	43-00000-000	0.001	ZM-3i
333	43-00685-000	0.038	ZM-3i
334	43-00684-000	0.080	ZM-3i
335	43-00916-000	0.123	ZM-3i
336	43-01078-000	0.170	ZM-3i
337	43-01080-000	0.280	ZM-3i
338	43-01488-000	0.066	ZM-3i
339	43-01610-000	0.220	ZM-3i
340	43-01614-000	0.020	ZM-3i
341	43-01395-000	0.080	ZM-3i
342	43-01399-000	0.060	ZM-3i
343	43-01397-000	0.100	ZM-3i
344	43-01473-000	1.614	ZM-3i
345	43-01432-000	0.240	ZM-3i
346	43-01564-000	0.130	ZM-3i
347	43-01158-000	0.483	ZM-3i
348	43-01592-000	0.284	ZM-3i
349	43-01157-000	0.295	ZM-3i
350	43-01577-000	0.158	ZM-3i
351	43-01156-000	0.158	ZM-3i
352	43-01154-000	0.134	ZM-3i
353	43-01155-000	0.142	ZM-3i
354	NO TAX ID	0.273	ZM-3i
355	43-01321-000	0.120	ZM-3i
356	43-01591-000	0.170	ZM-3i
357	NO TAX ID	0.072	ZM-3i

MAP ID	PARCEL NUMBER	ACRES	EXHIBIT
358	43-01451-000	0.001	ZM-3i
359	43-01449-000	0.020	ZM-3i
360	43-01595-000	0.630	ZM-3i
361A	NO TAX ID	2.722	ZM-3h/i/j
361B	NO TAX ID	1.592	ZM-3i
362	NO TAX ID	2.157	ZM-3i/j
363	43-01620-000	0.155	ZM-3i/j
364	43-01619-000	0.056	ZM-3i/j
365	43-01620-000	0.140	ZM-3i
366	43-01619-000	0.477	ZM-3i/j
367	43-00442-000	0.360	ZM-3i
368	43-00947-000	0.198	ZM-3i
369	43-00800-000	0.198	ZM-3i
370	43-00948-000	0.198	ZM-3i
371	43-00602-000	0.198	ZM-3i
372	43-01038-000	0.198	ZM-3i
373	43-01048-000	0.198	ZM-3i
374	43-00853-000	0.198	ZM-3i
375	43-00519-002	0.198	ZM-3i
376	43-00519-001	0.198	ZM-3i
377	43-00519-000	0.198	ZM-3i
378	43-00419-000	0.198	ZM-3i
379	43-00591-000	0.198	ZM-3i
380	43-00824-000	0.198	ZM-3i
381	43-01223-000	0.198	ZM-3i
382	43-00699-000	0.198	ZM-3i
383	43-00700-000	0.080	ZM-3i
384	43-00708-000	0.110	ZM-3i
385	43-00707-000	0.198	ZM-3i
386	43-01435-000	0.100	ZM-3i
387	43-01434-000	0.098	ZM-3i/k
388	43-00598-000	0.194	ZM-3i/k
389	43-00647-000	0.195	ZM-3i/k
390	43-00471-000	0.198	ZM-3i/k
391	43-00628-000	0.194	ZM-3i/k
392	43-00755-000	0.159	ZM-3k
393	43-00480-000	0.069	ZM-3k
394	43-00443-000	0.340	ZM-3j
395	43-00444-000	0.198	ZM-3i/j
396	43-00937-000	0.198	ZM-3i/j
397	43-00962-000	0.198	ZM-3i/j
398	43-01097-000	0.198	ZM-3i/j
399	43-01277-000	0.198	ZM-3i
400	43-01276-000	0.198	ZM-3i
401	43-00979-000	0.170	ZM-3i
402	43-01001-000	0.058	ZM-3i
403	43-01000-000	0.198	ZM-3i
404	43-01052-000	0.198	ZM-3i
405	43-01051-000	0.198	ZM-3i
406	43-00640-000	0.198	ZM-3i
407	43-00639-000	0.170	ZM-3i
408	43-00863-000	0.040	ZM-3i
409	43-00862-000	0.198	ZM-3i



LIMESTONE RUN SOUTH
WARREN TOWNSHIP
JEFFERSON COUNTY, OHIO

MAP ID	PARCEL NUMBER	ACRES	EXHIBIT
410	43-01411-000	0.198	ZM-3i
411	43-00860-000	0.099	ZM-3i
412	43-01076-000	0.099	ZM-3i
413	43-00663-000	0.198	ZM-3i
414	43-00457-000	0.198	ZM-3i
415	43-01359-000	0.198	ZM-3i
416	43-00879-000	0.198	ZM-3i
417	43-00861-000	0.198	ZM-3i/k
418	43-01119-000	0.170	ZM-3i/k
419	43-00583-000	0.160	ZM-3i/k
420	43-00797-000	0.195	ZM-3i/k
421	43-00854-000	0.195	ZM-3i/k
422	43-01221-000	0.195	ZM-3k
423	43-00472-000	0.090	ZM-3k
424	43-00990-000	0.100	ZM-3k
425	43-00722-000	0.195	ZM-3k
426	43-00901-000	0.195	ZM-3k
427	43-00841-000	0.195	ZM-3k
428	43-00481-000	0.195	ZM-3k
429	43-00482-000	0.136	ZM-3k
430	43-00626-000	0.059	ZM-3k
431	43-00573-000	0.011	ZM-3k
432	43-01346-000	0.370	ZM-3j
433	43-01222-000	0.198	ZM-3j
434	43-01095-000	0.198	ZM-3j
435	43-00967-000	0.198	ZM-3j
436	43-00910-000	0.198	ZM-3j
437	43-00893-000	0.198	ZM-3i/j
438	43-00983-000	0.198	ZM-3i/j
439	43-01054-000	0.198	ZM-3i
440	43-00839-000	0.198	ZM-3i
441	43-00634-000	0.198	ZM-3i
442	43-01362-000	0.198	ZM-3i
443	43-00843-000	0.198	ZM-3i
444	43-00717-000	0.198	ZM-3i
445	43-00716-000	0.198	ZM-3i
446	43-00815-000	0.198	ZM-3i
447	43-01206-000	0.168	ZM-3i
448	43-01205-001	0.036	ZM-3i
449	43-01205-000	0.192	ZM-3i
450	43-00479-000	0.198	ZM-3i/k
451	43-00554-000	0.198	ZM-3i/k
452	43-01199-000	0.198	ZM-3i/k
453	43-01118-000	0.198	ZM-3i/k
454	43-00534-000	0.198	ZM-3i/k
455	43-00864-000	0.152	ZM-3k
456	43-00532-000	0.152	ZM-3k
457	43-00531-000	0.152	ZM-3k
458	43-00530-000	0.152	ZM-3k
459	43-01083-000	0.152	ZM-3k
460	43-00542-000	0.152	ZM-3k
461	43-00543-000	0.152	ZM-3k
462	43-04008-000	0.152	ZM-3k

MAP ID	PARCEL NUMBER	ACRES	EXHIBIT
463	43-00969-000	0.152	ZM-3k
464	43-01234-000	0.152	ZM-3k
465	43-01468-000	0.210	ZM-3k
466	43-01467-000	0.241	ZM-3k
467	43-00678-000	0.272	ZM-3k
468	43-00681-000	0.036	ZM-3k
469	43-00667-000	0.066	ZM-3k
470	43-01294-000	0.460	ZM-3j
471	43-00898-000	0.160	ZM-3i/j
472	43-00900-000	0.190	ZM-3i/j
473	43-00873-000	0.200	ZM-3i/j
474	43-00944-000	0.138	ZM-3i
475	43-00914-000	0.170	ZM-3i
476	43-00400-000	0.040	ZM-3i
477	43-00399-000	0.099	ZM-3i
478	43-00783-000	0.100	ZM-3i
479	43-00785-000	0.198	ZM-3i
480	43-01188-000	0.198	ZM-3i
481	43-01187-000	0.198	ZM-3i/k
482	43-00851-000	0.198	ZM-3i/k
483	43-00968-000	0.198	ZM-3i/k
484	43-00963-000	0.198	ZM-3i/k
485	43-00804-000	0.198	ZM-3k
486	43-00784-000	0.198	ZM-3k
487	43-00728-000	0.198	ZM-3k
488	43-01368-000	0.198	ZM-3k
489	43-00729-000	0.100	ZM-3k
490	43-01239-000	0.100	ZM-3k
491	43-01240-000	0.060	ZM-3k
492	43-00646-000	0.050	ZM-3k
493	43-01195-000	0.100	ZM-3k
494	43-01208-000	0.100	ZM-3k
495	43-01209-000	0.100	ZM-3k
496	43-00415-000	0.100	ZM-3k
497	43-00775-000	0.100	ZM-3k
498	43-00776-000	0.090	ZM-3k
499	43-01499-000	1.100	ZM-3k
500	43-01019-000	0.122	ZM-3k
501	43-01018-000	0.122	ZM-3k
502	43-00645-001	0.030	ZM-3k
503	43-00645-000	0.110	ZM-3k
504	43-00610-000	0.120	ZM-3k
505	43-00786-000	0.122	ZM-3k
506	43-01005-000	0.122	ZM-3k
507	43-00714-000	0.150	ZM-3k
508	43-00713-000	0.130	ZM-3k
509	43-00462-000	0.150	ZM-3k
510	43-00993-000	0.140	ZM-3j
511	43-01350-000	0.151	ZM-3j
512	43-00857-000	0.259	ZM-3j
513	43-01383-000	0.211	ZM-3j
514	43-01385-000	0.211	ZM-3j
515	43-01386-000	0.030	ZM-3j



LIMESTONE RUN SOUTH
 WARREN TOWNSHIP
 JEFFERSON COUNTY, OHIO

MAP ID	PARCEL NUMBER	ACRES	EXHIBIT
516	43-00603-000	0.198	ZM-3j
517	43-00604-000	0.198	ZM-3j
518	43-01445-000	0.673	ZM-3k
519	43-01023-000	0.232	ZM-3j
520	43-00431-000	1.171	ZM-3k
521	43-01077-000	0.232	ZM-3j
522	43-01348-000	0.172	ZM-3j
523	43-00899-000	0.292	ZM-3j
524	43-00991-000	0.175	ZM-3j
525	43-01257-000	0.232	ZM-3j
526	43-00744-000	0.250	ZM-3j/l
527	43-01650-000	0.129	ZM-3j/i/l
528	43-00391-000	0.240	ZM-3i/j/k/l
529	43-00953-000	0.232	ZM-3i/k/l
530	43-01363-000	0.071	ZM-3k
531	43-01366-000	0.131	ZM-3k/l
532	43-01007-000	0.216	ZM-3k/l
533	43-00522-000	0.140	ZM-3k
534	43-00486-000	0.180	ZM-3k/l
535	43-00661-000	0.180	ZM-3i/j/k
536	43-00911-000	0.120	ZM-3i/k
537	43-00490-000	0.130	ZM-3i/k
538	43-00565-000	0.180	ZM-3i/k
539	43-00394-000	0.140	ZM-3k
540	43-00715-000	0.140	ZM-3k
541	43-00516-000	0.140	ZM-3k
542	43-00515-000	0.140	ZM-3k
543	43-00408-000	0.140	ZM-3k
544	43-01255-000	0.140	ZM-3k
545	43-00393-000	0.140	ZM-3k
546	43-00392-000	0.140	ZM-3k
547	43-00978-000	0.140	ZM-3k
548	43-00977-000	0.140	ZM-3k
549	43-00770-000	0.152	ZM-3k
550	43-00769-000	0.152	ZM-3k
551	43-00768-000	0.152	ZM-3k
552	43-00767-000	0.152	ZM-3k
553	43-00766-000	0.152	ZM-3k
554	43-00765-000	0.152	ZM-3k
555	43-00764-000	0.152	ZM-3k
556	43-00763-000	0.170	ZM-3k
557	43-00724-000	0.180	ZM-3k
558	43-00723-000	0.180	ZM-3k
559	43-00814-000	0.190	ZM-3k
560	43-00813-000	0.200	ZM-3k
561	43-00946-000	0.230	ZM-3k
562	43-00945-000	0.198	ZM-3k
563	43-01203-000	0.250	ZM-3k
564	43-01202-000	0.230	ZM-3k
565	43-00803-000	0.200	ZM-3k
566	43-01116-000	0.152	ZM-3k
567	43-01115-000	0.106	ZM-3k
568	43-00599-000	0.080	ZM-3k

MAP ID	PARCEL NUMBER	ACRES	EXHIBIT
569	43-00600-000	0.150	ZM-3k
570	43-00601-000	0.150	ZM-3k
571	43-00905-000	0.150	ZM-3k
572	43-00906-000	0.150	ZM-3k
573	43-00907-000	0.150	ZM-3k
574	43-00908-000	0.150	ZM-3k
575	43-00909-000	0.150	ZM-3k
576	43-00555-000	0.150	ZM-3k
577	43-00403-000	0.140	ZM-3k
578	43-00835-000	0.140	ZM-3k
579	43-00836-000	0.150	ZM-3k
580	43-00837-000	0.150	ZM-3k
581	43-01091-000	0.150	ZM-3k
582	43-00838-000	0.220	ZM-3k/l
583	43-00520-000	0.210	ZM-3k/l
584	43-00493-000	0.210	ZM-3k
585	43-00492-000	0.159	ZM-3k
586	43-00817-000	0.159	ZM-3k
587	43-00816-000	0.159	ZM-3k
588	43-01028-000	0.159	ZM-3k
589	43-01631-000	0.134	ZM-3k
590	43-01632-000	0.055	ZM-3k
591	43-01258-000	0.159	ZM-3k
592	43-00407-000	0.150	ZM-3k
593	43-00592-000	0.200	ZM-3k
594	43-00881-000	0.150	ZM-3k
595	43-00562-000	0.150	ZM-3k
596	43-00491-000	0.210	ZM-3k
597	43-00875-000	0.159	ZM-3k
598	43-00668-000	0.159	ZM-3k
599	43-01360-000	0.198	ZM-3k
600	43-01006-000	0.152	ZM-3k
601	43-01100-000	0.152	ZM-3k
602	43-01104-000	0.122	ZM-3k
603	43-01101-000	0.072	ZM-3k
604	43-00552-000	0.076	ZM-3k
605	43-00553-000	0.099	ZM-3k
606	43-00659-000	0.082	ZM-3k
607	43-00660-000	0.150	ZM-3k
608	43-00495-000	0.152	ZM-3k
609	43-00496-000	0.036	ZM-3k
610	43-00497-000	0.099	ZM-3k
611	43-01263-000	0.070	ZM-3k
612	43-01264-000	0.152	ZM-3k
613	43-01265-000	0.152	ZM-3k
614	43-01266-000	0.152	ZM-3k
615	43-01267-000	0.150	ZM-3k
616	43-01268-000	0.140	ZM-3k
617	43-01269-000	0.140	ZM-3k
618	43-01272-000	0.160	ZM-3k
619	43-01271-000	0.160	ZM-3k
620	43-01026-000	0.160	ZM-3k
621	43-00564-000	0.150	ZM-3k



LIMESTONE RUN SOUTH
WARREN TOWNSHIP
JEFFERSON COUNTY, OHIO

MAP ID	PARCEL NUMBER	ACRES	EXHIBIT
622	43-00563-000	0.150	ZM-3k
623	43-00874-000	0.150	ZM-3k
624	43-00512-000	0.150	ZM-3k
625	43-01129-000	0.140	ZM-3k
626	43-00904-000	0.140	ZM-3k
627	43-01128-000	0.170	ZM-3k
628	43-01211-000	0.110	ZM-3k
629	43-00830-000	0.112	ZM-3k
630	43-00829-000	0.112	ZM-3k
631	43-00880-000	0.190	ZM-3k
632	43-01367-000	0.190	ZM-3k
633	43-01092-000	0.170	ZM-3k
634	43-00623-000	0.160	ZM-3k
635	43-00740-000	0.170	ZM-3k
636	43-01270-000	0.160	ZM-3k
637	43-00741-000	0.150	ZM-3k
638	43-00742-000	0.140	ZM-3k
639	43-00546-000	0.430	ZM-3j
640	43-01280-000	3.688	ZM-3j/l
641	43-00545-000	12.010	ZM-3j/l
642	43-01489-000	1.382	ZM-3l
643	43-01495-000	4.260	ZM-3k/l
644	43-01490-000	0.232	ZM-3l
645	43-01493-000	0.160	ZM-3l
646	43-01492-000	0.160	ZM-3l
647	43-01494-000	0.160	ZM-3l
648	43-01494-000	0.160	ZM-3l
649	43-01494-000	0.160	ZM-3l
650	43-01494-000	0.180	ZM-3l
651	43-00436-000	3.514	ZM-3k/l
652	43-00437-000	0.736	ZM-3l
653	43-00558-000	0.354	ZM-3l
654	43-01462-000	10.807	ZM-3k
655	43-01498-000	2.800	ZM-3k



LIMESTONE RUN SOUTH
 WARREN TOWNSHIP
 JEFFERSON COUNTY, OHIO

EXHIBIT "ZM-4"

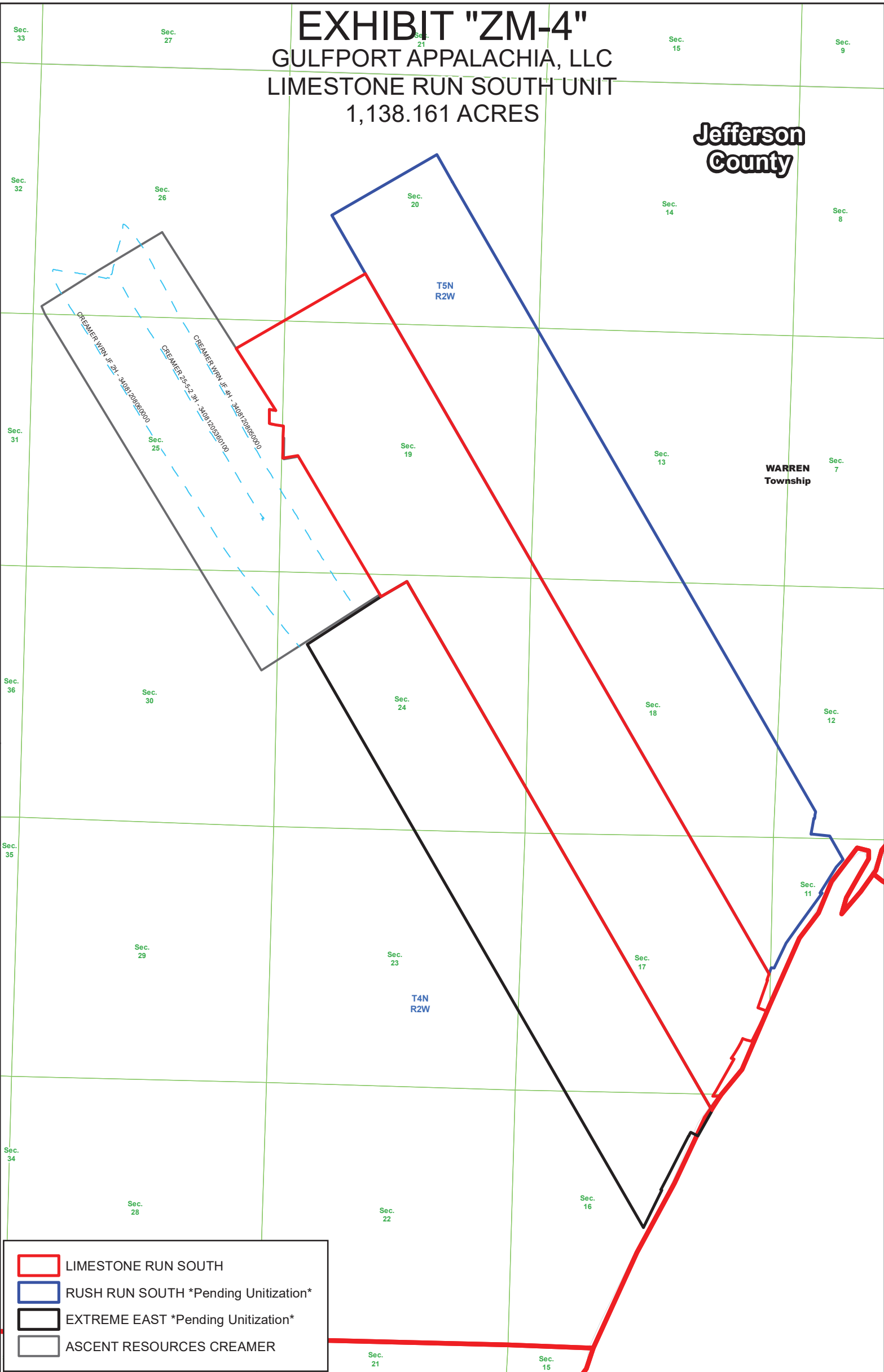
GULFPORT APPALACHIA, LLC





LIMESTONE RUN SOUTH UNIT

1,138.161 ACRES

**Jefferson
County**

**WARREN
Township**



	LIMESTONE RUN SOUTH
	RUSH RUN SOUTH *Pending Unitization*
	EXTREME EAST *Pending Unitization*
	ASCENT RESOURCES CREAMER



LIMESTONE RUN SOUTH
WARREN TOWNSHIP
JEFFERSON COUNTY, OHIO

1 in = 2,300 ft

500'



Last Updated: September 23, 2021
Version 1

**STATE OF OHIO
DEPARTMENT OF NATURAL RESOURCES
DIVISION OF OIL AND GAS RESOURCES MANAGEMENT**

In re the Matter of the Application of :
Gulfport Appalachia, LLC, for : Application Date: September 29, 2021
Unit Operation :
 :
 :
Limestone Run South Unit :

AFFIDAVIT OF OWNERSHIP

STATE OF OKLAHOMA)
) SS
COUNTY OF OKLAHOMA)

The undersigned, being first duly sworn according to the law, makes this Affidavit and deposes and says that:

1. Affiant, Zac McCoy, is employed by Gulfport Appalachia, LLC (“Gulfport”) as a Division Landman. Affiant’s job responsibilities include negotiating acreage trade agreements with other operators throughout the state of Ohio. Affiant has personal knowledge of the matters set forth in this affidavit, and the following information is true to the best of Affiant’s knowledge and belief.
2. Pursuant to Ohio Revised Code §1509.28, Gulfport is filing herewith an application with the Chief of the Division of Oil and Gas Resources Management requesting an order authorizing the Applicant to operate the Unitized Formation and applicable land area, identified as the Limestone Run South Unit, according to the Unit Plan attached thereto (the “Application”) (as those terms are used and defined therein). The Limestone Run South Unit is located in Jefferson County, Ohio and consists of approximately six hundred fifty-five (655) separate tracts of land covering approximately 1138.161 acres.
3. As of the Application Date set forth above, the Applicant is the owner, as that term is defined in Ohio Revised Code §1509.01(K), or at least 65% of the land overlying the Unitized Formation that is the subject of the unitization request set forth in the Application.

Further Affiant sayeth naught.

Dated this 24th day of September, 2021.



Zac McCoy, Affiant
Division Landman
Gulfport Appalachia, LLC

**STATE OF OHIO
DEPARTMENT OF NATURAL RESOURCES
DIVISION OF OIL AND GAS RESOURCES MANAGEMENT**

In re the Matter of the Application of :
Gulfport Appalachia, LLC, for Unit : Application Date: September 29, 2021
Operation : Supplement Date: October 19, 2021
:
:
Limestone Run South Unit

DUE DILIGENCE AFFIDAVIT

I, Zac McCoy, being first duly sworn and cautioned, affirm and state as follows:

1. Affiant is competent to testify on the matters contained in this affidavit.
2. Affiant, Zac McCoy is employed at Gulfport Appalachia, LLC (“Gulfport”) as a Division Landman and job responsibilities include the acquisition of leases in certain areas of Ohio, including Jefferson County, Ohio.
3. Affiant has the authority to sign this Affidavit on behalf of Gulfport.
4. Pursuant to Ohio Revised Code § 1509.28, Gulfport has filed an application with the Chief of the Division of Oil and Gas Resources Management (“DOGRM”) requesting an order authorizing Gulfport to operate the Unitized Formation and applicable land area, identified as the Limestone Run South (“Application”). The Limestone Run South is located in Jefferson County, Ohio, and as a unit of an entire pool or part thereof consists of 655 separate tracts of land covering approximately 1138.161 acres.
5. As a function of Affiant’s job duties, Affiant, or persons under Affiant’s direction or supervision, has personal knowledge of the matters set forth in this affidavit. Further, Affiant, or persons under Affiant’s direction or supervision, has reviewed all documents which reflect Gulfport’s efforts to identify and locate mineral interest owners within the proposed unit.
6. Affiant attests that Gulfport exercised reasonable due diligence to identify all mineral interest owners within the proposed unit and ascertain their current addresses prior to filing its application with DOGRM. These efforts included performing title work, court records, reviewing marriage and birth records, death records, searching county auditor tax records, searching records maintained by the United States Postal Service, utilizing electronic resources, etc. Affiant further attests that where it was not reasonably possible or practicable to identify all of mineral interest owners’ identities or addresses, Gulfport will provide notice by publication of a hearing scheduled pursuant to R.C. 1509.28.
7. Affiant further attests that, to the best of its knowledge and belief, the names and addresses of mineral interest owners it provided to DOGRM were accurate at the time Affiant filed its Application thereto with DOGRM.
8. Affiant understands that the DOGRM is relying on the statements and representations contained in this Affidavit to verify that Gulfport has acted using ordinary standards of due diligence to identify and locate mineral interest owners for tracts contained within the proposed unit. Further, Gulfport understands DOGRM expects Gulfport to provide to DOGRM updated mineral interest owners information, if any, as soon as is practicable, and understands that updated information may result in a new or rescheduled unitization hearing.
9. Nothing in this Affidavit shall constitute a waiver of right in law or equity by the DOGRM or Gulfport.
10. Affiant states that the above statements are true and accurate to the best of Affiant’s knowledge and belief.

WORKING INTEREST OWNER
APPROVAL OF
UNIT PLAN FOR THE
LIMESTONE RUN SOUTH UNIT
WARREN TOWNSHIP
JEFFERSON COUNTY, OHIO

KNOW ALL MEN BY THESE PRESENTS:

WHEREAS, a Unit Plan has been prepared for the testing, development, and operation of certain Tracts identified therein, which Plan consists of an agreement entitled, "Unit Agreement, The Limestone Run South Unit, Warren Township, Jefferson County, Ohio" (the "Unit Agreement"); and an agreement entitled "A.A.P.L. Form 610-1982 Model Form Operating Agreement," also regarding the Limestone Run South Unit (the "Unit Operating Agreement"); and,

WHEREAS, the undersigned is the owner of a Working Interest in and to one or more of the Tracts identified in said Unit Plan and does file this approval on behalf of a portion of the Working Interest controlled by Gulfport Appalachia, LLC relating to the Tracts described below (hereinafter, the "Owner").

NOW, THEREFORE, the Owner hereby approves the Unit Plan and acknowledges receipt of full and true copies of both the Unit Agreement and Unit Operating Agreement.

IN WITNESS WHEREOF, the undersigned has executed this instrument on the date set forth opposite the signature of its representative.

WORKING INTEREST OWNER

Portions to TRACT NO. (see attached Exhibit 6.1)

TRACT ACREAGE: 931.84269995

RELATED WORKING INTEREST PERCENTAGE: 81.87266124%

GULFPORT APPALACHIA, LLC

By:  _____
Zac McCoy

Date: September 29, 2021

EXHIBIT "6.1"

TRACT NUMBER	LESSOR/OWNER	SURFACE ACRES IN UNIT	TRACT PARTICIPATION	TAX MAP PARCEL ID NUMBERS
1	Rita V. Jones, a widow	0.00700000	0.00061503%	41-00741-000
2	Jones Brothers, LLC Attn: Robert Christopher Jones	11.51900000	1.01207123%	41-00646-000
2	Jones Brothers, LLC Attn: Robert Christopher Jones	8.91167435	0.78298890%	41-00646-000
3	David A. Irvin and Deanna Irvin, husband and wife	0.29700000	0.02609473%	41-00367-000
4	David A. Irvin and Deanna Irvin, husband and wife	0.18700000	0.01643001%	41-00368-000
5	Robert B. Milhorn, Sr., a widower	0.90500000	0.07951423%	41-01049-000
5	Helen Morris and John Morris, wife and husband	0.90500000	0.07951423%	41-01049-000
6	Rita V. Jones, Trustee of the Robert E. Jones Trust, dated November 12, 2010	8.55037980	0.75124519%	41-02164-000
7	The Jefferson County Board of Commissioners, a/k/a The Board of County Commissioners of Jefferson County, Ohio, a/k/a Board of County Commissioners of Jefferson County, Ohio, a/k/a The Jefferson County Commissioners, a/k/a Commissioners of Jefferson County, Ohio, a/k/a The County of Jefferson, by Dr. Thomas E. Graham and David C. Marple, Jr., as Commissioners	0.56000000	0.04920218%	41-02316-000
8	Robert B. Milhorn, Sr., a widower	36.64000000	3.21922821%	41-02390-000
8	Helen Morris and John Morris, wife and husband	36.64000000	3.21922821%	41-02390-000
9	Thomas J. Murphy, Jr. and Lori A. Murphy, husband and wife	1.53000000	0.13442738%	41-00192-000
10	David A. Irvin and Deanna Irvin, husband and wife	19.45200000	1.70907279%	41-00372-000
11	David A. Irvin and Deanna Irvin, husband and wife	0.00600000	0.00052717%	41-00369-000
12	David A. Irvin and Deanna Irvin, husband and wife	0.46000000	0.04041607%	41-01872-000
13	Tracie McKnight, divorced and not remarried	0.00450000	0.00039537%	41-00510-000
13	Stacie Moore nka Stacie Poch and Tony Poch, husband and wife	0.00450000	0.00039537%	41-00510-000
14	Tracie McKnight divorced and not remarried	0.65800000	0.05781256%	41-00511-000
14	Stacie Moore nka Stacie Poch and Tony Poch, husband and wife	0.65800000	0.05781256%	41-00511-000
15	Ronald L. Saxton a/k/a Ronald L. Saxton, Jr. and Lori A. Saxton, husband and wife, for their joint lives, remainder to the survivor of them	0.60600000	0.05324379%	41-01484-000
16	Pauline Irvin, a single woman	6.59000000	0.57900420%	41-00372-002
17	Ronald L. Saxton a/k/a Ronald L. Saxton, Jr. and Lori A. Saxton, husband and wife, for their joint lives, remainder to the survivor of them	1.30750000	0.11487830%	41-01483-000
17	William Edmund Kirk and Helen Kirk, husband and wife	0.13075000	0.01148783%	41-01483-000
17	Jane E. Cameron, a widowed woman	0.13075000	0.01148783%	41-01483-000
18	Robert B. Milhorn, Sr., a widower	1.78000000	0.15639264%	41-02391-000
19	Justin Andrew Posgai and Annie Posgai, husband and wife	3.19133333	0.28039384%	41-02611-000
19	Robert Alex Posgai and Jeanne Michele Posgai, husband and wife	3.19133333	0.28039384%	41-02611-000
19	Ryan Todd Posgai and Monica Posgai, husband and wife	3.19133333	0.28039384%	41-02611-000
20	AMP IV, LP Attn: Philip Thomas, COO	3.03800000	0.26692182%	41-02611-002
21	Ascent Utica Minerals, LLC Attn: Kade R. Smith	0.97000000	0.08522520%	41-02613-000
22	Justin Andrew Posgai and Annie Posgai, husband and wife, as joint tenants with rights of survivorship	0.63800000	0.05605534%	41-02611-001
22	Robert Alex Posgai and Jeanne Michele Posgai, husband and wife, as joint tenants with rights of survivorship	0.63800000	0.05605534%	41-02611-001
22	Ryan Todd Posgai and Monica Posgai, husband and wife, as joint tenants with rights of survivorship	0.63800000	0.05605534%	41-02611-001
23A	Rita V. Jones, Trustee of the Robert E. Jones Trust, dated November 12, 2010	0.95158950	0.08360764%	41-00381-002
23B	Rita V. Jones, Trustee of the Robert E. Jones Trust, dated November 12, 2010	0.80111458	0.07038675%	41-00381-002
23B	William Edmund Kirk and Helen Kirk, husband and wife	0.51775000	0.04549005%	41-00381-002
23B	Jane E. Cameron, a widowed woman	0.51775000	0.04549005%	41-00381-002
24	Ronald L. Saxton a/k/a Ronald L. Saxton, Jr. and Lori A. Saxton, husband and wife, for their joint lives, remainder to the survivor of them	1.54400000	0.13565743%	41-01482-000
25	Chad R. Deters, single man	3.08500000	0.27105128%	41-02120-002
26	Chad R. Deters, single man	2.42900000	0.21341445%	41-02121-000
27	Robert James Czuchran, a single man	3.37500000	0.29653098%	41-02120-000
28	Loretta Torok f/k/a Loretta L. Faldowski and Daniel Torok a/k/a Daniel W. Torok, husband and wife, for their joint lives, remainder to the survivor of them****	0.17500000	0.01537568%	41-01432-000
28	Deborah L. Smith, a single woman	0.01822917	0.00160163%	41-01432-000
28	Douglas C. Smith, a single man	0.01822917	0.00160163%	41-01432-000
28	David R. Smith and Donna R. Bacchi-Smith, husband and wife	0.01822917	0.00160163%	41-01432-000
28	Robin D. Lynn, a single man	0.00410156	0.00036037%	41-01432-000
28	Norma A. Turskey and Darwin G. Turskey, wife and husband	0.00410156	0.00036037%	41-01432-000

EXHIBIT "6.1"

TRACT NUMBER	LESSOR/OWNER	SURFACE ACRES IN UNIT	TRACT PARTICIPATION	TAX MAP PARCEL ID NUMBERS
28	Patricia S. Lynn, a single woman	0.00410156	0.00036037%	41-01432-000
28	Robert H. Lynn, a single man	0.01230469	0.00108110%	41-01432-000
28	Richard T. Lynn, a single man	0.00410156	0.00036037%	41-01432-000
28	Ronald N. Lynn, a single man	0.00410156	0.00036037%	41-01432-000
28	Raymond S. Lynn and Cynthia A. Lynn, husband and wife	0.00410156	0.00036037%	41-01432-000
28	Rodney B. Lynn, a single man	0.00410156	0.00036037%	41-01432-000
28	Vicki S. Horvath and Terry L. Horvath, wife and husband	0.00410156	0.00036037%	41-01432-000
28	Mary T. Neel, a single woman	0.02460938	0.00216221%	41-01432-000
28	Laura S. Mastroianni and Gerard P. Mastroianni, wife and husband	0.00008102	0.00000712%	41-01432-000
28	Melissa Ann Tripp and Dale Tripp, wife and husband	0.00008102	0.00000712%	41-01432-000
28	Sandra L. Marchbank, a single woman	0.00008102	0.00000712%	41-01432-000
28	Robert S. Marchbank, a single man	0.00012153	0.00001068%	41-01432-000
28	James H. Young and Deborah M. Young, husband and wife	0.00182292	0.00016016%	41-01432-000
28	Amy S. Kovach, a single woman	0.00011393	0.00001001%	41-01432-000
28	Bonnie J. Gravill Humphrey, a single woman	0.00068359	0.00006006%	41-01432-000
28	Nanci J. Gravill, a single woman	0.00068359	0.00006006%	41-01432-000
28	Linda R. Brule and Paul C. Brule, wife and husband	0.00045573	0.00004004%	41-01432-000
28	William C. Krueger and Janice H. Krueger, husband and wife	0.00045573	0.00004004%	41-01432-000
28	Robert L. Krueger and Linda J. Krueger, husband and wife	0.00045573	0.00004004%	41-01432-000
28	Edwin W. Moore and Shirley J. Moore, married	0.00034180	0.00003003%	41-01432-000
28	Timothy L. Young and Deborah L. Young, husband and wife	0.00008545	0.00000751%	41-01432-000
28	Debra E. Orphanides and Carl H. Orphanides, wife and husband	0.00008545	0.00000751%	41-01432-000
28	Scott E. Mason, a single man	0.00008545	0.00000751%	41-01432-000
28	Lorraine M. Bell and Keith W. Bell, wife and husband	0.00008545	0.00000751%	41-01432-000
28	Jody A. Richmond and Scott A. Richmond, wife and husband	0.00008545	0.00000751%	41-01432-000
28	Daniel D. Mason and Stacy M. Mason, husband and wife	0.00008545	0.00000751%	41-01432-000
28	Billy J. Shearer, a single man	0.00034180	0.00003003%	41-01432-000
28	Kerry W. Giles, a single man	0.00017090	0.00001502%	41-01432-000
28	Christy A. Looney and Steven A. Looney, wife and husband	0.00017090	0.00001502%	41-01432-000
28	Helen Jean Harbourt, a single woman	0.00034180	0.00003003%	41-01432-000
28	Gilbert Clarke Woodford and Judy A. Woodford, husband and wife	0.00068359	0.00006006%	41-01432-000
28	Cynthia L. Miser, a single woman	0.00068359	0.00006006%	41-01432-000
28	Theresa M. Umlauf and Winfield Umlauf, wife and husband	0.00136719	0.00012012%	41-01432-000
28	Cynthia S. Moore, widowed	0.00034180	0.00003003%	41-01432-000
28	Cathy Jean Swanson and Craig A. Swanson, wife and husband	0.00034180	0.00003003%	41-01432-000
28	Debra L. Walker, a single woman	0.00034180	0.00003003%	41-01432-000
28	Linda S. Mock-Hoerke and Roy J. Hoerke Jr., wife and husband	0.00182292	0.00016016%	41-01432-000
28	Donna K. Bess and William D. Bess, wife and husband	0.00015191	0.00001335%	41-01432-000
28	Gary L. White, a single man	0.00005064	0.00000445%	41-01432-000
28	Gregory A. White, a single man	0.00005064	0.00000445%	41-01432-000
28	Gerald L. Woods, a single man	0.00015191	0.00001335%	41-01432-000
28	Thomas M. Woods, a single man	0.00015191	0.00001335%	41-01432-000
28	Dennis L. Jackson, a widow and not remarried	0.00020255	0.00001780%	41-01432-000
28	Donald L. Jackson and Donna Jackson, husband and wife	0.00020255	0.00001780%	41-01432-000
28	Nancy Crawford aka Nancy J. Ronevich and Jack Ronevich, wife and husband	0.00020255	0.00001780%	41-01432-000
28	Hobart McCue, Jr. and Esther C. McCue, husband and wife	0.00045573	0.00004004%	41-01432-000
28	Patricia L. Barron and Robert E. Barron, wife and husband	0.00009115	0.00000801%	41-01432-000
28	Nina R. Sutherland and John D. Sutherland, wife and husband	0.00009115	0.00000801%	41-01432-000
28	Beverly J. Marsili, widow	0.00009115	0.00000801%	41-01432-000
28	Warren L. McCue, a single man	0.00009115	0.00000801%	41-01432-000
28	Charles F. Henry and Sharon M. Henry, husband and wife	0.00015191	0.00001335%	41-01432-000
28	Joseph B. Henry and Geraldine L. Henry, husband and wife	0.00015191	0.00001335%	41-01432-000
28	Patricia M. Urbanski and Joseph J. Urbanski, wife and husband	0.00015191	0.00001335%	41-01432-000
28	Esther V. Marchbank, a single woman	0.00072917	0.00006407%	41-01432-000
28	Donna L. Grove and James H. Grove, wife and husband	0.00009115	0.00000801%	41-01432-000
28	Jacqueline M. Beamer Thompson and John R. Thompson, wife and husband	0.00009115	0.00000801%	41-01432-000
28	Louis K. Beamer and Lynn P. Beamer, husband and wife	0.00009115	0.00000801%	41-01432-000
29	Wilma M. Dobbins, divorced and not remarried	0.96900000	0.08513734%	41-00372-001

EXHIBIT "6.1"

TRACT NUMBER	LESSOR/OWNER	SURFACE ACRES IN UNIT	TRACT PARTICIPATION	TAX MAP PARCEL ID NUMBERS
30	Wilma M. Dobbins, divorced and not remarried	0.42000000	0.03690163%	41-00395-000
31	Robert M. Posgai and Amanda Posgai, husband and wife	2.93000000	0.25743282%	41-02120-001
32	Fredric Henceroth and Deborah Henceroth, husband and wife, for their joint lives, remainder to the survivor of them	0.18000000	0.01581499%	41-01409-000
34	Ascent Utica Minerals, LLC Attn: Kade R. Smith	0.95000000	0.08346798%	41-02612-000
35	Lori Nieb, divorced and not remarried	4.45000000	0.39098159%	41-01430-000
36	George H. Lollathin, Jr., a single man	3.24000000	0.28466974%	41-01431-000
37A	Loretta Torok f/k/a Loretta L. Faldowski and Daniel Torok a/k/a Daniel W. Torok, husband and wife, for their joint lives, remainder to the survivor of them****	2.59733333	0.22820439%	41-00982-000
37A	William Edmund Kirk and Helen Kirk, husband and wife	0.64933333	0.05705110%	41-00982-000
37A	Jane E. Cameron, a widowed woman	0.64933333	0.05705110%	41-00982-000
37A	Deborah L. Smith, a single woman	0.40583333	0.03565694%	41-00982-000
37A	Douglas C. Smith, a single man	0.40583333	0.03565694%	41-00982-000
37A	David R. Smith and Donna R. Bacchi-Smith, husband and wife	0.40583333	0.03565694%	41-00982-000
37A	Robin D. Lynn, a single man	0.09131250	0.00802281%	41-00982-000
37A	Norma A. Turskey and Darwin G. Turskey, wife and husband	0.09131250	0.00802281%	41-00982-000
37A	Patricia S. Lynn, a single woman	0.09131250	0.00802281%	41-00982-000
37A	Robert H. Lynn, a single man	0.27393750	0.02406843%	41-00982-000
37A	Richard T. Lynn, a single man	0.09131250	0.00802281%	41-00982-000
37A	Ronald N. Lynn, a single man	0.09131250	0.00802281%	41-00982-000
37A	Raymond S. Lynn and Cynthia A. Lynn, husband and wife	0.09131250	0.00802281%	41-00982-000
37A	Rodney B. Lynn, a single man	0.09131250	0.00802281%	41-00982-000
37A	Vicki S. Horvath and Terry L. Horvath, wife and husband	0.09131250	0.00802281%	41-00982-000
37A	Mary T. Neel, a single woman	0.54787500	0.04813686%	41-00982-000
37A	Laura S. Mastroianni and Gerard P. Mastroianni, wife and husband	0.00180370	0.00015848%	41-00982-000
37A	Melissa Ann Tripp and Dale Tripp, wife and husband	0.00180370	0.00015848%	41-00982-000
37A	Sandra L. Marchbank, a single woman	0.00180370	0.00015848%	41-00982-000
37A	Robert S. Marchbank, a single man	0.00270556	0.00023771%	41-00982-000
37A	James H. Young and Deborah M. Young, husband and wife	0.04058333	0.00356569%	41-00982-000
37A	Amy S. Kovach, a single woman	0.00253646	0.00022286%	41-00982-000
37A	Bonnie J. Gravill Humphrey, a single woman	0.01521875	0.00133714%	41-00982-000
37A	Nanci J. Gravill, a single woman	0.01521875	0.00133714%	41-00982-000
37A	Linda R. Brule and Paul C. Brule, wife and husband	0.01014583	0.00089142%	41-00982-000
37A	William C. Krueger and Janice H. Krueger, husband and wife	0.01014583	0.00089142%	41-00982-000
37A	Robert L. Krueger and Linda J. Krueger, husband and wife	0.01014583	0.00089142%	41-00982-000
37A	Edwin W. Moore and Shirley J. Moore, married	0.00760938	0.00066857%	41-00982-000
37A	Timothy L. Young and Deborah L. Young, husband and wife	0.00190234	0.00016714%	41-00982-000
37A	Debra E. Orphanides and Carl H. Orphanides, wife and husband	0.00190234	0.00016714%	41-00982-000
37A	Scott E. Mason, a single man	0.00190234	0.00016714%	41-00982-000
37A	Lorraine M. Bell and Keith W. Bell, wife and husband	0.00190234	0.00016714%	41-00982-000
37A	Jody A. Richmond and Scott A. Richmond, wife and husband	0.00190234	0.00016714%	41-00982-000
37A	Daniel D. Mason and Stacy M. Mason, husband and wife	0.00190234	0.00016714%	41-00982-000
37A	Billy J. Shearer, a single man	0.00760938	0.00066857%	41-00982-000
37A	Kerry W. Giles, a single man	0.00380469	0.00033428%	41-00982-000
37A	Christy A. Looney and Steven A. Looney, wife and husband	0.00380469	0.00033428%	41-00982-000
37A	Helen Jean Harbourt, a single woman	0.00760938	0.00066857%	41-00982-000
37A	Gilbert Clarke Woodford and Judy A. Woodford, husband and wife	0.01521875	0.00133714%	41-00982-000
37A	Cynthia L. Miser, a single woman	0.01521875	0.00133714%	41-00982-000
37A	Theresa M. Umlauf and Winfield Umlauf, wife and husband	0.03043750	0.00267427%	41-00982-000
37A	Cynthia S. Moore, widowed	0.00760938	0.00066857%	41-00982-000
37A	Cathy Jean Swanson and Craig A. Swanson, wife and husband	0.00760938	0.00066857%	41-00982-000
37A	Debra L. Walker, a single woman	0.00760938	0.00066857%	41-00982-000
37A	Linda S. Mock-Hoernke and Roy J. Hoernke Jr., wife and husband	0.04058333	0.00356569%	41-00982-000
37A	Donna K. Bess and William D. Bess, wife and husband	0.00338194	0.00029714%	41-00982-000
37A	Gary L. White, a single man	0.00112731	0.00009905%	41-00982-000
37A	Gregory A. White, a single man	0.00112731	0.00009905%	41-00982-000
37A	Gerald L. Woods, a single man	0.00338194	0.00029714%	41-00982-000
37A	Thomas M. Woods, a single man	0.00338194	0.00029714%	41-00982-000

EXHIBIT "6.1"

TRACT NUMBER	LESSOR/OWNER	SURFACE ACRES IN UNIT	TRACT PARTICIPATION	TAX MAP PARCEL ID NUMBERS
37A	Dennis L. Jackson, a widow and not remarried	0.00450926	0.00039619%	41-00982-000
37A	Donald L. Jackson and Donna Jackson, husband and wife	0.00450926	0.00039619%	41-00982-000
37A	Nancy Crawford aka Nancy J. Ronevich and Jack Ronevich, wife and husband	0.00450926	0.00039619%	41-00982-000
37A	Hobart McCue, Jr. and Esther C. McCue, husband and wife	0.01014583	0.00089142%	41-00982-000
37A	Patricia L. Barron and Robert E. Barron, wife and husband	0.00202917	0.00017828%	41-00982-000
37A	Nina R. Sutherland and John D. Sutherland, wife and husband	0.00202917	0.00017828%	41-00982-000
37A	Beverly J. Marsili, widow	0.00202917	0.00017828%	41-00982-000
37A	Warren L. McCue, a single man	0.00202917	0.00017828%	41-00982-000
37A	Charles F. Henry and Sharon M. Henry, husband and wife	0.00338194	0.00029714%	41-00982-000
37A	Joseph B. Henry and Geraldine L. Henry, husband and wife	0.00338194	0.00029714%	41-00982-000
37A	Patricia M. Urbanski and Joseph J. Urbanski, wife and husband	0.00338194	0.00029714%	41-00982-000
37A	Esther V. Marchbank, a single woman	0.01623333	0.00142628%	41-00982-000
37A	Donna L. Grove and James H. Grove, wife and husband	0.00202917	0.00017828%	41-00982-000
37A	Jacqueline M. Beamer Thompson and John R. Thompson, wife and husband	0.00202917	0.00017828%	41-00982-000
37A	Louis K. Beamer and Lynn P. Beamer, husband and wife	0.00202917	0.00017828%	41-00982-000
37B	William Edmund Kirk and Helen Kirk, husband and wife	0.53700000	0.04718137%	41-00982-000
37B	Jane E. Cameron, a widowed woman	0.53700000	0.04718137%	41-00982-000
37B	Deborah L. Smith, a single woman	0.11187500	0.00982945%	41-00982-000
37B	Douglas C. Smith, a single man	0.11187500	0.00982945%	41-00982-000
37B	David R. Smith and Donna R. Bacchi-Smith, husband and wife	0.11187500	0.00982945%	41-00982-000
37B	Robin D. Lynn, a single man	0.02517188	0.00221163%	41-00982-000
37B	Norma A. Turskey and Darwin G. Turskey, wife and husband	0.02517188	0.00221163%	41-00982-000
37B	Patricia S. Lynn, a single woman	0.02517188	0.00221163%	41-00982-000
37B	Robert H. Lynn, a single man	0.07551563	0.00663488%	41-00982-000
37B	Richard T. Lynn, a single man	0.02517188	0.00221163%	41-00982-000
37B	Ronald N. Lynn, a single man	0.02517188	0.00221163%	41-00982-000
37B	Raymond S. Lynn and Cynthia A. Lynn, husband and wife	0.02517188	0.00221163%	41-00982-000
37B	Rodney B. Lynn, a single man	0.02517188	0.00221163%	41-00982-000
37B	Vicki S. Horvath and Terry L. Horvath, wife and husband	0.02517188	0.00221163%	41-00982-000
37B	Mary T. Neel, a single woman	0.15103125	0.01326976%	41-00982-000
37B	Laura S. Mastroianni and Gerard P. Mastroianni, wife and husband	0.00049722	0.00004369%	41-00982-000
37B	Melissa Ann Tripp and Dale Tripp, wife and husband	0.00049722	0.00004369%	41-00982-000
37B	Sandra L. Marchbank, a single woman	0.00049722	0.00004369%	41-00982-000
37B	Robert S. Marchbank, a single man	0.00074583	0.00006553%	41-00982-000
37B	James H. Young and Deborah M. Young, husband and wife	0.01118750	0.00098295%	41-00982-000
37B	Amy S. Kovach, a single woman	0.00069922	0.00006143%	41-00982-000
37B	Bonnie J. Gravill Humphrey, a single woman	0.00419531	0.00036860%	41-00982-000
37B	Nanci J. Gravill, a single woman	0.00419531	0.00036860%	41-00982-000
37B	Linda R. Brule and Paul C. Brule, wife and husband	0.00279688	0.00024574%	41-00982-000
37B	William C. Krueger and Janice H. Krueger, husband and wife	0.00279688	0.00024574%	41-00982-000
37B	Robert L. Krueger and Linda J. Krueger, husband and wife	0.00279688	0.00024574%	41-00982-000
37B	Edwin W. Moore and Shirley J. Moore, married	0.00209766	0.00018430%	41-00982-000
37B	Timothy L. Young and Deborah L. Young, husband and wife	0.00052441	0.00004608%	41-00982-000
37B	Debra E. Orphanides and Carl H. Orphanides, wife and husband	0.00052441	0.00004608%	41-00982-000
37B	Scott E. Mason, a single man	0.00052441	0.00004608%	41-00982-000
37B	Lorraine M. Bell and Keith W. Bell, wife and husband	0.00052441	0.00004608%	41-00982-000
37B	Jody A. Richmond and Scott A. Richmond, wife and husband	0.00052441	0.00004608%	41-00982-000
37B	Daniel D. Mason and Stacy M. Mason, husband and wife	0.00052441	0.00004608%	41-00982-000
37B	Billy J. Shearer, a single man	0.00209766	0.00018430%	41-00982-000
37B	Kerry W. Giles, a single man	0.00104883	0.00009215%	41-00982-000
37B	Christy A. Looney and Steven A. Looney, wife and husband	0.00104883	0.00009215%	41-00982-000
37B	Helen Jean Harbourt, a single woman	0.00209766	0.00018430%	41-00982-000
37B	Gilbert Clarke Woodford and Judy A. Woodford, husband and wife	0.00419531	0.00036860%	41-00982-000
37B	Cynthia L. Miser, a single woman	0.00419531	0.00036860%	41-00982-000
37B	Theresa M. Umlauf and Winfield Umlauf, wife and husband	0.00839063	0.00073721%	41-00982-000
37B	Cynthia S. Moore, widowed	0.00209766	0.00018430%	41-00982-000
37B	Cathy Jean Swanson and Craig A. Swanson, wife and husband	0.00209766	0.00018430%	41-00982-000
37B	Debra L. Walker, a single woman	0.00209766	0.00018430%	41-00982-000

EXHIBIT "6.1"

TRACT NUMBER	LESSOR/OWNER	SURFACE ACRES IN UNIT	TRACT PARTICIPATION	TAX MAP PARCEL ID NUMBERS
37B	Linda S. Mock-Hoerke and Roy J. Hoerke Jr., wife and husband	0.01118750	0.00098295%	41-00982-000
37B	Donna K. Bess and William D. Bess, wife and husband	0.00093229	0.00008191%	41-00982-000
37B	Gary L. White, a single man	0.00031076	0.00002730%	41-00982-000
37B	Gregory A. White, a single man	0.00031076	0.00002730%	41-00982-000
37B	Gerald L. Woods, a single man	0.00093229	0.00008191%	41-00982-000
37B	Thomas M. Woods, a single man	0.00093229	0.00008191%	41-00982-000
37B	Dennis L. Jackson, a widow and not remarried	0.00124306	0.00010922%	41-00982-000
37B	Donald L. Jackson and Donna Jackson, husband and wife	0.00124306	0.00010922%	41-00982-000
37B	Nancy Crawford aka Nancy J. Ronevich and Jack Ronevich, wife and husband	0.00124306	0.00010922%	41-00982-000
37B	Hobart McCue, Jr. and Esther C. McCue, husband and wife	0.00279688	0.00024574%	41-00982-000
37B	Patricia L. Barron and Robert E. Barron, wife and husband	0.00055938	0.00004915%	41-00982-000
37B	Nina R. Sutherland and John D. Sutherland, wife and husband	0.00055938	0.00004915%	41-00982-000
37B	Beverly J. Marsili, widow	0.00055938	0.00004915%	41-00982-000
37B	Warren L. McCue, a single man	0.00055938	0.00004915%	41-00982-000
37B	Charles F. Henry and Sharon M. Henry, husband and wife	0.00093229	0.00008191%	41-00982-000
37B	Joseph B. Henry and Geraldine L. Henry, husband and wife	0.00093229	0.00008191%	41-00982-000
37B	Patricia M. Urbanski and Joseph J. Urbanski, wife and husband	0.00093229	0.00008191%	41-00982-000
37B	Esther V. Marchbank, a single woman	0.00447500	0.00039318%	41-00982-000
37B	Donna L. Grove and James H. Grove, wife and husband	0.00055938	0.00004915%	41-00982-000
37B	Jacqueline M. Beamer Thompson and John R. Thompson, wife and husband	0.00055938	0.00004915%	41-00982-000
37B	Louis K. Beamer and Lynn P. Beamer, husband and wife	0.00055938	0.00004915%	41-00982-000
38	James K. Murphy aka James K. Murphy, Sr. and Deborah Murphy a/k/a Deborah A. Murphy, husband and wife	1.36900000	0.12028175%	41-02558-000
39	James K. Murphy aka James K. Murphy, Sr. and Deborah Murphy a/k/a Deborah A. Murphy, husband and wife	0.02000000	0.00175722%	41-02557-000
40	James K. Murphy aka James K. Murphy, Sr. and Deborah Murphy a/k/a Deborah A. Murphy, husband and wife	2.67000000	0.23458896%	41-02557-001
41	Robert M. Posgai and Amanda Posgai, husband and wife	24.43000000	2.14644501%	41-00468-000
42	Robert M. Posgai and Amanda Posgai, husband and wife	0.21000000	0.01845082%	41-00469-000
43	Fredric Henceroth and Deborah Henceroth, husband and wife, for their joint lives, remainder to the survivor of them	8.86300000	0.77871233%	41-01410-000
46	Ascent Utica Minerals, LLC Attn: Kade R. Smith	0.20000000	0.01757221%	41-02614-000
47	James K. Murphy aka James K. Murphy, Sr. and Deborah Murphy a/k/a Deborah A. Murphy, husband and wife	4.44000000	0.39010298%	41-02557-002
48	Marilyn K. Albaugh, a widow	0.06300000	0.00553525%	41-00471-000
49	Renee S. Fithen, a widow	0.24100000	0.02117451%	41-02539-000
50	Renee S. Fithen, a widow	0.93200000	0.08188648%	41-02197-000
51	Harvey Miller and Anna Miller, husband and wife, for their joint lives, remainder to the survivor of them	0.11000000	0.00966471%	41-00285-000
52	Carolyn S. Cyrus, aka Caroline S. Cyrus	6.39700000	0.56204702%	41-00608-000
53	Robert M. Posgai and Amanda Posgai, husband and wife	104.09300000	9.14571840%	41-01487-000
54	Christine A. Worrell, a single woman	7.05000000	0.61942028%	41-01005-000
55	Jeffrey J. Jacovetty and Bonnie J. Jacovetty, husband and wife	7.05000000	0.61942028%	41-00262-000
56	Howard Joseph Meeker	0.42900000	0.03769238%	41-02199-000
57	Jeffrey J. Jacovetty and Bonnie J. Jacovetty, husband and wife	3.81800000	0.33545342%	41-02198-000
57	John M. Jacovetty and Judith M. Jacovetty, husband and wife	3.81800000	0.33545342%	41-02198-000
58	Charles Ellis and Michelle Ellis, husband and wife, for their joint lives, remainder to the survivor of them	2.78500000	0.24469297%	41-02222-000
59	Charles Ellis and Michelle Ellis, husband and wife, for their joint lives, remainder to the survivor of them	4.61900000	0.40583011%	41-02222-001
60	Robin L. Milner, widow****	1.14500000	0.10060088%	41-00727-000
61	Robin L. Milner, widow****	15.90100000	1.39707827%	41-02757-000
62	James A. Robinson and Carla R. Robinson, husband and wife	1.29100000	0.11342859%	41-00464-000
63	Austin David Morris	1.69100000	0.14857301%	41-01438-000
64	James A. Robinson and Carla R. Robinson, husband and wife	1.37900000	0.12116036%	41-00465-000
65A	Albert W. Takach and Christine M. Takach, husband and wife	44.26902665	3.88952237%	41-02200-000
65B	Elizabeth M. Lapoczka-Peckham and John Peckham, wife and husband	2.02125000	0.17758911%	41-02200-000
65B	Michelle L. Lapoczka n/k/a Michelle L. Taylor and Eric Taylor, wife and husband	2.02125000	0.17758911%	41-02200-000
65B	Paul S. DeWalt Sr., a widower and not remarried	0.36750000	0.03228893%	41-02200-000
65C	Albert W. Takach and Christine M. Takach, husband and wife	0.58101115	0.05104824%	41-02200-000

EXHIBIT "6.1"

TRACT NUMBER	LESSOR/OWNER	SURFACE ACRES IN UNIT	TRACT PARTICIPATION	TAX MAP PARCEL ID NUMBERS
66	Joni D. Greene	1.35400000	0.11896384%	41-01213-000
67	Tony N. Stabile and Judith Lynce Stabile, husband and wife	0.31500000	0.02767623%	41-00195-000
68	John P. Friend, a single man	0.01400000	0.00123005%	41-00531-000
69	Rita V. Jones, a widow	119.77494570	10.52355033%	41-00718-000
70	Patrick R. Swoyer and Brenda K. Swoyer, husband and wife	0.52200000	0.04586346%	41-02767-000
71	Elaine Bunn n/k/a Elaine J. Manfredi and Raymond A. Manfredi, wife and husband	1.20200000	0.10560896%	41-00529-000
72	Thomas L. Coss and Susan Coss, Trustees of the Thomas L. Coss and Susan Coss Community Property Revocable Inter Vivos Trust as Amended and Restated in 2018	0.45300000	0.03980105%	41-00676-000
72	Jan Vensel, a single woman	0.45300000	0.03980105%	41-00676-000
72	Rosemary B. Scheid, a widowed woman	0.15100000	0.01326702%	41-00676-000
72	Suzanne Papadopoulos and Themistoklis Papadopoulos, wife and husband	0.06040000	0.00530681%	41-00676-000
72	Irvine D. Himmelstein and Marysol Himmelstein, husband and wife	0.06040000	0.00530681%	41-00676-000
72	Michelle Garry f/k/a Michelle Goodrich, a single woman	0.06040000	0.00530681%	41-00676-000
72	David B. Himel and Susan D. Himel, husband and wife	0.06040000	0.00530681%	41-00676-000
72	Elaine Bunn n/k/a Elaine J. Manfredi and Raymond A. Manfredi, wife and husband	0.06040000	0.00530681%	41-00676-000
73	Waneta C. Swoyer, a widowed woman	0.30000000	0.02635831%	41-02766-000
74	David A. Proger, Jr. and JoAnn Proger, husband and wife	0.14400000	0.01265199%	41-00718-001
75	Rita V. Jones, Trustee of the Robert E. Jones Trust, dated November 12, 2010	0.36400000	0.03198142%	41-01425-002
76	Waneta C. Swoyer, a widowed woman	4.32500000	0.37999896%	41-01422-000
77	Mary Margaret Laskowski, widow	18.01600000	1.58290435%	41-00860-000
78	David A. Proger and Anna B. Proger, husband and wife	0.02200000	0.00193294%	41-01402-000
80	Tony M. Poch a/k/a Tony Poch and Stacie Poch, husband and wife	2.26300000	0.19882952%	41-01425-001
81	Waneta C. Swoyer, a widowed woman	47.19400000	4.14651354%	41-01425-000
82	Land of Jefferson LLC Attn: Mark P. Morelli	5.52000000	0.48499290%	41-02774-002
83	Thomas E. Perkowski, Eric Kimble, and Randy Raber, Trustees of the Red Hill Farms Trust dated 12/30/1987	79.93500000	7.02317159%	41-01185-000
84	F. Dean Connors, II, a single man	0.20000000	0.01757221%	41-02774-001
85	Joseph McKeegan and Cheryl J. McKeegan, husband and wife	0.19000000	0.01669360%	41-02774-000
86	F. Dean Connors, II, a single man	0.38000000	0.03338719%	41-02183-000
87	Land of Jefferson LLC Attn: Mark P. Morelli	0.36000000	0.03162997%	41-02637-000
88	Dino A Iadanza, II, a single man	0.49000000	0.04305191%	41-02775-000
91	Joni D. Greene	0.88900000	0.07810846%	41-02790-000
92	Melvin and Jody Polinski, husband and wife	0.80900000	0.07107957%	41-01001-000
93	Kathie J. Neavin	0.65000000	0.05710967%	41-01264-000
96	Scott A. Steele, a single man	0.45000000	0.03953746%	41-00308-000
97	Marsha Lee Cichon	0.39000000	0.03426580%	41-00013-000
98	Joseph McKeegan	0.40000000	0.03514441%	41-02179-000
99	Joseph McKeegan and Cheryl J. McKeegan, husband and wife	0.36000000	0.03162997%	41-02207-000
100	Scott A. Steele, a single man	2.13800000	0.18784689%	41-01650-000
101	Scott A. Steele, a single man	0.09200000	0.00808321%	41-01648-000
102	Scott A. Steele, a single man	0.09200000	0.00808321%	41-01647-000
103	Nick Stabile and Marian Stabile, husband and wife	0.68000000	0.05974550%	41-02755-000
104	Scott A. Steele, a single man	3.28500000	0.28862349%	41-01649-000
105	D & C Miller, LLC Attn: Christ H. Miller, Member	10.17200000	0.89372242%	41-02730-000
106	Joseph M. Bodnar and Lu Ann Bodnar, husband and wife	6.23100000	0.54746209%	41-02580-000
107	Thomas E. Perkowski, Eric Kimble, and Randy Raber, Trustees of the Red Hill Farms Trust dated 12/30/1987	0.35100000	0.03083922%	41-00111-000
108	Nick Stabile and Marian Stabile, husband and wife	0.82000000	0.07204605%	41-01591-000
109	David K. Barbarossa and Brenda L. Barbarossa, husband and wife	2.77000000	0.24337506%	41-01379-000
110	Nick Stabile and Marian Stabile, husband and wife	3.16100000	0.27772872%	41-02756-000
111	Scott A. Steele, a single man	0.28600000	0.02512826%	41-01651-000
112	Randolph J. Koutsky and Tamar S. Koutsky fka Tamar S. Grendel, husband and wife	0.84400000	0.07415471%	41-01222-000
113	Larry W. Owens and Alice N. Owens, married	0.00700000	0.00061503%	41-00241-000
113	Michael Vukelic, Single	0.00116667	0.00010250%	41-00241-000
113	Gerald R. Firman and Nancy L. Firman, married	0.00116667	0.00010250%	41-00241-000

EXHIBIT "6.1"

TRACT NUMBER	LESSOR/OWNER	SURFACE ACRES IN UNIT	TRACT PARTICIPATION	TAX MAP PARCEL ID NUMBERS
113	David Vukelic and Teresa Vukelic, married	0.00116667	0.00010250%	41-00241-000
113	Robert Vukelic and Cheryl Vukelic, married	0.00116667	0.00010250%	41-00241-000
113	Harry Freiling and Mary Ellen Freiling, married	0.00116667	0.00010250%	41-00241-000
114	Peggy Jean Crow n/k/a Peggy Jean Bonds	1.95600000	0.17185618%	41-00129-000
116	David K. Barbarossa and Brenda L. Barbarossa, husband and wife	0.33100000	0.02908200%	41-00433-000
117	Bette T. Crouch Living Trust Agreement Attn: Victor R. Crouch	0.28000000	0.02460109%	41-00206-000
119	Thomas L. Snodgrass, Successor Trustee of the Snowe L. Snodgrass Trust Agreement dated 3/5/2005	9.09500000	0.79909609%	41-02606-000
120	Joseph M. Bodnar and Lu Ann Bodnar, husband and wife, for their joint lives, remainder to the survivor of them	2.89600000	0.25444555%	41-00128-000
121	Abner David Koch Stilwell, aka Abner David Stilwell, and Donna L. Stilwell, aka Donna Lou Stilwell, husband and wife	2.43650000	0.21407340%	41-02600-001
121	Michael Vukelic, Single	0.40608333	0.03567890%	41-02600-001
121	Gerald R. Firman and Nancy L. Firman, married	0.40608333	0.03567890%	41-02600-001
121	David Vukelic and Teresa Vukelic, married	0.40608333	0.03567890%	41-02600-001
121	Robert Vukelic and Cheryl Vukelic, married	0.40608333	0.03567890%	41-02600-001
121	Harry Freiling and Mary Ellen Freiling, married	0.40608333	0.03567890%	41-02600-001
122	Larry W. Owens and Alice N. Owens, married	1.12500000	0.09884366%	41-00241-000
122	Michael Vukelic, Single	0.18750000	0.01647394%	41-00241-000
122	Gerald R. Firman and Nancy L. Firman, married	0.18750000	0.01647394%	41-00241-000
122	David Vukelic and Teresa Vukelic, married	0.18750000	0.01647394%	41-00241-000
122	Robert Vukelic and Cheryl Vukelic, married	0.18750000	0.01647394%	41-00241-000
122	Harry Freiling and Mary Ellen Freiling, married	0.18750000	0.01647394%	41-00241-000
123	Thomas E. Perkowski, Eric Kimble, and Randy Raber, Trustees of the Red Hill Farms Trust dated 12/30/1987	1.80000000	0.15814986%	41-01183-000
124	Karen L. Peck, a single woman	0.72700000	0.06387497%	41-00748-000
125	Judith Elaine Koler a/k/a Judy Kolar a/k/a Judith E. Kolar a/k/a Judith E. Koler n/k/a Judith E. Parks, a widow and not remarried	0.23000000	0.02020804%	41-01558-000
126	Joseph M. Bodnar and Lu Ann Bodnar, husband and wife, for their joint lives, remainder to the survivor of them	0.18900000	0.01660574%	41-00128-001
127	Larry W. Owens and Alice N. Owens, married	0.21450000	0.01884619%	41-00241-000
127	Michael Vukelic, Single	0.03575000	0.00314103%	41-00241-000
127	Gerald R. Firman and Nancy L. Firman, married	0.03575000	0.00314103%	41-00241-000
127	David Vukelic and Teresa Vukelic, married	0.03575000	0.00314103%	41-00241-000
127	Robert Vukelic and Cheryl Vukelic, married	0.03575000	0.00314103%	41-00241-000
127	Harry Freiling and Mary Ellen Freiling, married	0.03575000	0.00314103%	41-00241-000
128	Abner David Koch Stilwell, aka Abner David Stilwell, and Donna L. Stilwell, aka Donna Lou Stilwell, husband and wife	0.79500000	0.06984952%	41-02600-000
128	Michael Vukelic, Single	0.13250000	0.01164159%	41-02600-000
128	Gerald R. Firman and Nancy L. Firman, married	0.13250000	0.01164159%	41-02600-000
128	David Vukelic and Teresa Vukelic, married	0.13250000	0.01164159%	41-02600-000
128	Robert Vukelic and Cheryl Vukelic, married	0.13250000	0.01164159%	41-02600-000
128	Harry Freiling and Mary Ellen Freiling, married	0.13250000	0.01164159%	41-02600-000
129	Abner David Koch Stilwell, aka Abner David Stilwell, and Donna L. Stilwell, aka Donna Lou Stilwell, husband and wife	0.34500000	0.03031206%	41-02601-000
129	Michael Vukelic, Single	0.05750000	0.00505201%	41-02601-000
129	Gerald R. Firman and Nancy L. Firman, married	0.05750000	0.00505201%	41-02601-000
129	David Vukelic and Teresa Vukelic, married	0.05750000	0.00505201%	41-02601-000
129	Robert Vukelic and Cheryl Vukelic, married	0.05750000	0.00505201%	41-02601-000
129	Harry Freiling and Mary Ellen Freiling, married	0.05750000	0.00505201%	41-02601-000
130	Lawrence V. Fields, Jr., and Judy A. Fields	1.11400000	0.09787719%	41-00376-000
131	Judith Elaine Koler a/k/a Judy Kolar a/k/a Judith E. Kolar a/k/a Judith E. Koler n/k/a Judith E. Parks, a widow and not remarried	0.10000000	0.00878610%	41-01556-000
134	Darrell D. Young, aka Darryl Young, divorced and not remarried, and Marshall Young, single and never married, and Darrell D. Young, individually and as Attorney in Fact for Marshall Young	0.12700000	0.01115835%	41-02027-000
135	Mark S. Sipcich, a single man	2.48400000	0.21824680%	41-00698-000
136	Larry W. Owens and Alice N. Owens, married	2.38600000	0.20963642%	41-00241-000
136	Michael Vukelic, Single	0.39766667	0.03493940%	41-00241-000
136	Gerald R. Firman and Nancy L. Firman, married	0.39766667	0.03493940%	41-00241-000
136	David Vukelic and Teresa Vukelic, married	0.39766667	0.03493940%	41-00241-000

EXHIBIT "6.1"

TRACT NUMBER	LESSOR/OWNER	SURFACE ACRES IN UNIT	TRACT PARTICIPATION	TAX MAP PARCEL ID NUMBERS
136	Robert Vukelic and Cheryl Vukelic, married	0.39766667	0.03493940%	41-00241-000
136	Harry Freiling and Mary Ellen Freiling, married	0.39766667	0.03493940%	41-00241-000
137	Larry W. Owens and Alice N. Owens, married	2.84600000	0.25005250%	41-00241-000
137	Michael Vukelic, Single	0.47433333	0.04167542%	41-00241-000
137	Gerald R. Firman and Nancy L. Firman, married	0.47433333	0.04167542%	41-00241-000
137	David Vukelic and Teresa Vukelic, married	0.47433333	0.04167542%	41-00241-000
137	Robert Vukelic and Cheryl Vukelic, married	0.47433333	0.04167542%	41-00241-000
137	Harry Freiling and Mary Ellen Freiling, married	0.47433333	0.04167542%	41-00241-000
139	Larry W. Owens and Alice N. Owens, married	0.00850000	0.00074682%	41-00241-000
139	Michael Vukelic, Single	0.00141667	0.00012447%	41-00241-000
139	Gerald R. Firman and Nancy L. Firman, married	0.00141667	0.00012447%	41-00241-000
139	David Vukelic and Teresa Vukelic, married	0.00141667	0.00012447%	41-00241-000
139	Robert Vukelic and Cheryl Vukelic, married	0.00141667	0.00012447%	41-00241-000
139	Harry Freiling and Mary Ellen Freiling, married	0.00141667	0.00012447%	41-00241-000
140	Larry W. Owens and Alice N. Owens, married	4.26050000	0.37433193%	41-00241-000
140	Michael Vukelic, Single	0.71008333	0.06238865%	41-00241-000
140	Gerald R. Firman and Nancy L. Firman, married	0.71008333	0.06238865%	41-00241-000
140	David Vukelic and Teresa Vukelic, married	0.71008333	0.06238865%	41-00241-000
140	Robert Vukelic and Cheryl Vukelic, married	0.71008333	0.06238865%	41-00241-000
140	Harry Freiling and Mary Ellen Freiling, married	0.71008333	0.06238865%	41-00241-000
143	Ronald Butts and Tina Butts, married	0.04400000	0.00386589%	42-00311-000
146	Harold H. Frick, unmarried	0.84400000	0.07415471%	41-02800-000
147	Harold H. Frick, unmarried	7.47000000	0.65632191%	42-00292-000
148	Tuson C. LaCross, Jr. and Ana Maria LaCross, for their joint lives, remainder to the survivor of them	0.00500000	0.00043931%	41-01587-001
149	Joseph N. McGuire and Joseph P. McGuire, for their joint lives remainder to the survivor of them	0.38700000	0.03400222%	41-01587-000
150	Joseph N. McGuire and Joseph P. McGuire, for their joint lives remainder to the survivor of them	1.31600000	0.11562512%	42-00237-000
151	Jessica M. Smith fka Jessica M. Pickenpaugh and Franklin E. Smith, wife and husband	0.65000000	0.05710967%	42-00016-000
152	William L. Brown, Sr. and Elizabeth M. Brown, husband and wife	0.51000000	0.04480913%	42-00245-000
153	David L. Sabo, Sr. and Leigh Ann Sabo aka Leigh A. Sabo, husband and wife	0.32000000	0.02811553%	42-00228-000
154	David L. Sabo, Sr. and Leigh Ann Sabo aka Leigh A. Sabo, husband and wife	0.30000000	0.02635831%	42-00229-000
157	Larry W. Owens and Alice N. Owens, married	2.27300000	0.19970813%	42-00043-000
157	Michael Vukelic, Single	0.37883333	0.03328469%	42-00043-000
157	Gerald R. Firman and Nancy L. Firman, married	0.37883333	0.03328469%	42-00043-000
157	David Vukelic and Teresa Vukelic, married	0.37883333	0.03328469%	42-00043-000
157	Robert Vukelic and Cheryl Vukelic, married	0.37883333	0.03328469%	42-00043-000
157	Harry Freiling and Mary Ellen Freiling, married	0.37883333	0.03328469%	42-00043-000
166	Roger E. Beck, Jr. and Emily J. Beck, husband and wife	0.08700000	0.00764391%	42-00011-000
167	Paul R. Guzik Jr., single	4.32400000	0.37991110%	42-00263-000
174	Charles J. Sudvary, Sr. and Carol A. Sudvary, husband and wife	0.30000000	0.02635831%	42-00269-000
176	April L. Sudvary n/k/a April L. Donbeck	0.50000000	0.04393052%	42-00272-000
180	David L. Sabo, Sr. and Leigh Ann Sabo aka Leigh A. Sabo, husband and wife	0.41000000	0.03602302%	42-00238-000
182	William L. Brown, Sr. and Elizabeth M. Brown, husband and wife, for their joint lives, remainder to the survivor of them	0.17000000	0.01493638%	42-00246-000
184	Ty E. Justice and Debra L. Justice, husband and wife	0.57700000	0.05069582%	42-00391-004
185	Ty E. Justice and Debra L. Justice, husband and wife	1.29700000	0.11395576%	42-00391-000
186	Kelly R. Kopyar and Darlene L. Kopyar, husband and wife	1.06000000	0.09313269%	42-00391-003
187	Kelly R. Kopyar and Darlene L. Kopyar, husband and wife	0.21600000	0.01897798%	42-00337-000
188	Christine Singer, a widow	0.52300000	0.04595132%	42-00224-000
189	Tuson C. LaCross, Jr. and Ana Maria LaCross, husband and wife	0.46000000	0.04041607%	42-00351-000
190	Tuson C. LaCross, Jr. and Ana Maria LaCross, husband and wife	0.45900000	0.04032821%	42-00305-000
191	William L. Brown, Sr. and Elizabeth M. Brown, husband and wife	0.48000000	0.04217330%	42-00101-000
192	Gloria E. Anderson, a widow and not remarried	0.62000000	0.05447384%	42-00217-000
194	William L. Brown, Sr. and Elizabeth M. Brown, husband and wife	0.10500000	0.00922541%	42-00187-000
197	Charles J. Sudvary, Sr. and Carol A. Sudvary, husband and wife	0.24000000	0.02108665%	42-00273-000
198	Charles J. Sudvary, Sr. and Carol A. Sudvary, husband and wife	0.19000000	0.01669360%	42-00279-000
199	Charles J. Sudvary, Sr. and Carol A. Sudvary, husband and wife	0.19000000	0.01669360%	42-00278-000

EXHIBIT "6.1"

TRACT NUMBER	LESSOR/OWNER	SURFACE ACRES IN UNIT	TRACT PARTICIPATION	TAX MAP PARCEL ID NUMBERS
200	Charles J. Sudvary, Sr. and Carol A. Sudvary, husband and wife	0.19000000	0.01669360%	42-00277-000
201	Charles J. Sudvary, Sr. and Carol A. Sudvary, husband and wife	0.17000000	0.01493638%	42-00276-000
202	Charles J. Sudvary, Sr. and Carol A. Sudvary, husband and wife	0.22000000	0.01932943%	42-00267-000
203	Charles J. Sudvary, Sr. and Carol A. Sudvary, husband and wife	0.17000000	0.01493638%	42-00274-000
204	Charles J. Sudvary, Sr. and Carol A. Sudvary, husband and wife	0.17000000	0.01493638%	42-00275-000
210	The Village of Rayland Attn: Richard Bibbo, Village Administrator	0.03000000	0.00263583%	42-00362-000
212	Richard S. Cichon, Sr. and Marsha L. Cichon, husband and wife, for their joint lives, remainder to the survivor of them	0.43800000	0.03848313%	42-00253-000
213	Lorna Jean Marconi, a single woman	0.25333346	0.02225814%	42-00170-000
213	Mark M. Marconi, a single man Attn: Lorna Jean Marconi aka Lorna Marconi, Attorney-in-Fact	0.12666654	0.01112905%	42-00170-000
214	Lorna Jean Marconi, a single woman	0.04666669	0.00410018%	42-00413-001
214	Mark M. Marconi, a single man Attn: Lorna Jean Marconi aka Lorna Marconi, Attorney-in-Fact	0.02333331	0.00205009%	42-00413-001
215	Derek Pielech, Trustee of The Pielech Keystone Trust Agreement	1.03300000	0.09076045%	42-00413-002
216	Karen A. Marsh, a single woman	0.18400000	0.01616643%	42-00008-000
217	Amanda R. Powell f.k.a. Amanda R. Dentz, married	5.56300000	0.48877092%	42-00314-000
218	Tuson C. LaCross, Jr. and Ana Maria LaCross, husband and wife	1.34700000	0.11834881%	42-00391-002
219	William J. Petrozzi and Elaine M. Petrozzi, husband and wife, for their joint lives remainder to the survivor of them	36.99400000	3.25033102%	42-00080-000
220	William J. Petrozzi and Elaine M. Petrozzi, husband and wife, for their joint lives remainder to the survivor of them	3.40000000	0.29872751%	42-00081-000
221	William H. Wilt	1.37000000	0.12036961%	42-00078-000
222	Kenneth J. Domyan and Yolanda Y. Domyan, his wife, as joint tenants with the right of survivorship and not as tenants in common	0.02100000	0.00184508%	42-00316-000
224	Gary N. Kourim and Joyce J. Kourim, husband and wife, for their joint lives, remainder to the survivor of them	0.16000000	0.01405777%	42-00061-000
225	Karen A. Marsh, a single woman	0.96400000	0.08469803%	42-00007-000
226	Karen A. Marsh, a single woman	0.83000000	0.07292466%	42-00198-000
227	Edward W. Kovalsky and Melissa L. Kovalsky, husband and wife	0.96000000	0.08434659%	42-00251-000
230	The Village of Rayland Attn: Richard Bibbo, Village Administrator	1.30000000	0.11421934%	42-00364-000
231	Cheryl L. Hunter, a single woman	1.04000000	0.09137547%	42-00001-000
232	Brent E. Barton, a single man	0.22966667	0.02017875%	42-00009-000
232	Barbara Bellville, a single woman	0.22966667	0.02017875%	42-00009-000
237	Jerome Bonomo and Jodi Bonomo, husband and wife	0.23200000	0.02038376%	42-00045-000
240	Gregory Nemeth aka Gregory L. Nemeth aka Greg L. Nemeth and Michele Lee Nemeth aka Michele L. Nemeth, husband and wife	0.06600000	0.00579883%	42-00390-000
242	Patricia Wick aka Patricia L. Wick, a single woman	0.23200000	0.02038376%	42-00173-000
243	George K. Pernick and Norma J. Pernick, for their joint lives, remainder to the survivor of them	0.23200000	0.02038376%	42-00005-000
244	William F. Sines aka William Sines and Marsha L. Sines, husband and wife	0.23200000	0.02038376%	42-00054-000
245	Christine Marie Koegler, a single woman	0.23200000	0.02038376%	42-00244-000
246	Christine Marie Koegler, a single woman	0.23200000	0.02038376%	42-00243-000
253	Frances M. Bibbo, a single woman	0.02800000	0.00246011%	42-00021-000
254	Paula Jo Conrad aka Paula J. Conrad, a single woman	0.12300000	0.01080691%	42-00018-000
255	Richard Bibbo	0.21400000	0.01880226%	42-00019-000
261	Debra Kay Gulash, fka, Debra Kay Kenda and Michael A. Gulash, Life Estate	0.20900000	0.01836296%	42-00266-000
261	Loren L. Kenda, single and Leigh Ann Seaman, married, Remaindermen	***	***	42-00266-000
265	Gregory Nemeth aka Gregory L. Nemeth aka Greg L. Nemeth and Michele Lee Nemeth aka Michele L. Nemeth, husband and wife	0.22500000	0.01976873%	42-00125-000
266	Gregory Nemeth aka Gregory L. Nemeth aka Greg L. Nemeth and Michele Lee Nemeth aka Michele L. Nemeth, husband and wife	0.22500000	0.01976873%	42-00126-000
267	Gregory Nemeth aka Gregory L. Nemeth aka Greg L. Nemeth and Michele Lee Nemeth aka Michele L. Nemeth, husband and wife	0.22500000	0.01976873%	42-00031-000
268	Gregory Nemeth aka Gregory L. Nemeth aka Greg L. Nemeth and Michele Lee Nemeth aka Michele L. Nemeth, husband and wife	0.07000000	0.00615027%	42-00032-000
273	Kathryn Oxley, a widow and not remarried	0.22500000	0.01976873%	42-00213-000
274	Robert B. Milhorn, Sr., a widower	0.16500000	0.01449707%	42-00134-000
275	Paul Hall, a single man	0.22500000	0.01976873%	42-00171-000
276	Judith A. Fetty, a widow and not remarried	0.22500000	0.01976873%	42-00298-000
281	Paula Jo Conrad aka Paula J. Conrad, a single woman	0.05000000	0.00439305%	42-00319-000

EXHIBIT "6.1"

TRACT NUMBER	LESSOR/OWNER	SURFACE ACRES IN UNIT	TRACT PARTICIPATION	TAX MAP PARCEL ID NUMBERS
282	Cheryl Schunn, a widow and not remarried	0.04800000	0.00421733%	42-00194-000
284	Robert Kolkedy and Norma M. Kolkedy aka Naomi M. Kolkedy, husband and wife, for their joint lives, remainder to the survivor of them	0.16000000	0.01405777%	42-00029-000
285	Richard C. Julian, a widower and not remarried	0.04333333	0.00380731%	42-00077-000
286	Richard C. Julian, a widower and not remarried	0.03666667	0.00322157%	42-00088-000
290	Vivian Luzar, a married woman	0.31950000	0.02807160%	41-00284-000
291	Nick Stabile and Marian Stabile, husband and wife	0.61000000	0.05359523%	41-01263-000
292	Judith Elaine Koler a/k/a Judy Kolar a/k/a Judith E. Kolar a/k/a Judith E. Koler n/k/a Judith E. Parks, a widow and not remarried	0.23000000	0.02020804%	41-01557-000
293	Clinton S. Robson, a widower, and not remarried	0.68900000	0.06053625%	42-00137-000
294	Bonnie L. Keiser, a single woman	0.68900000	0.06053625%	42-00291-000
297	The Village of Rayland Attn: Richard Bibbo, Village Administrator	0.11000000	0.00966471%	42-00363-000
298	Kathryn Oxley, a widow and not remarried	1.32000000	0.11597656%	42-00328-000
300	Ethel Schaal and Donald D. Schaal, wife and husband, for their joint lives, remainder to the survivor of them	0.18000000	0.01581499%	42-00193-000
318	Gregory Nemeth aka Gregory L. Nemeth aka Greg L. Nemeth and Michele Lee Nemeth aka Michele L. Nemeth, husband and wife	2.00000000	0.17572206%	43-00995-000
335	F. Dean Connors, II, a single man	0.12300000	0.01080691%	43-00916-000
345	Charles E. Adamson, Jr., and Frances J. Adamson, husband and wife, for their joint lives, remainder to the survivor of them	0.24000000	0.02108665%	43-01432-000
380	William J. Lasasz and Roxanne L. Lasasz, husband and wife	0.04950000	0.00434912%	43-00824-000
380	Deborah Hilliard and Wayne Hilliard, wife and husband	0.04950000	0.00434912%	43-00824-000
382	Thomas J. West, Jr. and Paula West, husband and wife	0.19800000	0.01739648%	43-00699-000
383	Thomas J. West, Jr. and Paula West, husband and wife	0.08000000	0.00702888%	43-00700-000
393	Robert B. Milhorn, Sr., a widower	0.06900000	0.00606241%	43-00480-000
402	Jerome Bonomo and Jodi Bonomi, for their joint lives, remainder to the survivor of them	0.05800000	0.00509594%	43-01001-000
403	Jerome Bonomo and Jodi Bonomi, for their joint lives, remainder to the survivor of them	0.19800000	0.01739648%	43-01000-000
408	Mark T. Burwell and Tammy J. Burwell, husband and wife, for their joint lives, remainder to the survivor of them	0.04000000	0.00351444%	43-00863-000
409	Mark T. Burwell and Tammy J. Burwell, husband and wife, for their joint lives, remainder to the survivor of them	0.19800000	0.01739648%	43-00862-000
410	Brandon M. Cottage, a single man	0.19800000	0.01739648%	43-01411-000
411	Robert B. Milhorn, Sr., a widower	0.09900000	0.00869824%	43-00860-000
412	James B. Mitchell and Barbara J. Mitchell, for their joint lives, remainder to the survivor of them	0.09900000	0.00869824%	43-01076-000
414	Samuel J. Lampasone and Dale Lynn Lampasone, husband and wife, for their joint lives, remainder to the survivor of them	0.19800000	0.01739648%	43-00457-000
423	Larry J. DeLuca, Jr., a/k/a Lawrence J. DeLuca, Jr., and Connie A. DeLuca a/k/a Constance A. DeLuca, husband and wife, for their joint lives remainder to the survivor of them	0.04500000	0.00395375%	43-00472-000
429	John R. Cothran, Sr. and Connie M. Cothran, husband and wife	0.13600000	0.01194910%	43-00482-000
433	Chris Lynn McDiffitt, a single man	0.19800000	0.01739648%	43-01222-000
435	Barbara M. Northcraft and Bruce A. Tilton, wife and husband	0.19800000	0.01739648%	43-00967-000
451	George K. Pernick and Norma J. Pernick, husband and wife	0.19800000	0.01739648%	43-00554-000
473	Thomas H. McQuillian and Debra McQuillian, for their joint lives, remainder to the survivor of them	0.20000000	0.01757221%	43-00873-000
493	Thomas L. Harbert and Lucy G. Harbert, husband and wife	0.10000000	0.00878610%	43-01195-000
509	Clarence Billingsley, Jr., a single man	0.05000000	0.00439305%	43-00462-000
509	Randy Billingsley	0.10000000	0.00878610%	43-00462-000
511	Phyllis L. Kurtz and Lorraine Cosette Dallas, for their joint lives, remainder to the survivor of them	0.15100000	0.01326702%	43-01350-000
512	Ryan C. Kourim, a single man	0.25900000	0.02275601%	43-00857-000
517	Catherine A. Macalister a/k/a Catherine A. Mac Alister and Kenneth B. Mac Alister, husband and wife, as joint tenants with rights of survivorship and not tenants in common	0.19800000	0.01739648%	43-00604-000
518	Gregory Nemeth aka Gregory L. Nemeth aka Greg L. Nemeth and Michele Lee Nemeth aka Michele L. Nemeth, husband and wife	0.67300000	0.05913047%	43-01445-000
520	Gregory Nemeth aka Gregory L. Nemeth aka Greg L. Nemeth and Michele Lee Nemeth aka Michele L. Nemeth, husband and wife	1.17100000	0.10288527%	43-00431-000
521	Margery L. Lollini aka Margery Lou Lollini	0.23200000	0.02038376%	43-01077-000
527	Alfreda J. Lollini, Trustee of the William and Alfreda Lollini 2017 Revocable Trust dated February 14, 2017 (by restatement dated March 24, 2020), by Alfreda J. Lollini, Trustee	0.12900000	0.01133407%	43-01650-000

EXHIBIT "6.1"

TRACT NUMBER	LESSOR/OWNER	SURFACE ACRES IN UNIT	TRACT PARTICIPATION	TAX MAP PARCEL ID NUMBERS
528	Alfreda J. Lollini, Trustee of the William and Alfreda Lollini 2017 Revocable Trust dated February 14, 2017 (by restatement dated March 24, 2020), by Alfreda J. Lollini, Trustee	0.24000000	0.02108665%	43-00391-000
529	Kenneth A. Brindley, divorced and unremarried	0.23200000	0.02038376%	43-00953-000
531	Samuel Anthony Jones and Kelly A. Jones, husband and wife	0.13100000	0.01150980%	43-01366-000
537	James B. Mitchell, husband and Barbara J. Mitchell, his wife, for their joint lives, remainder to the survivor of them	0.13000000	0.01142193%	43-00490-000
541	Lisa J. Moreland and Steven P. Moreland, wife and husband, for their joint lives, remainder to the survivor of them	0.14000000	0.01230054%	43-00516-000
542	Lisa J. Moreland and Steven P. Moreland, wife and husband, for their joint lives, remainder to the survivor of them	0.14000000	0.01230054%	43-00515-000
577	Gregory Nemeth aka Gregory L. Nemeth aka Greg L. Nemeth and Michele Lee Nemeth aka Michele L. Nemeth, husband and wife	0.14000000	0.01230054%	43-00403-000
581	Gregory Nemeth aka Gregory L. Nemeth aka Greg L. Nemeth and Michele Lee Nemeth aka Michele L. Nemeth, husband and wife	0.15000000	0.01317915%	43-01091-000
583	Gregory Nemeth aka Gregory L. Nemeth aka Greg L. Nemeth and Michele Lee Nemeth aka Michele L. Nemeth, husband and wife	0.21000000	0.01845082%	43-00520-000
586	William Michael Swiger a/k/a William M. Swiger and Catherine L. Swiger f/k/a Catherine Lynn Patterson, husband and wife, for their joint lives, remainder to the survivor of them	0.15900000	0.01396990%	43-00817-000
587	William Michael Swiger a/k/a William M. Swiger and Catherine L. Swiger f/k/a Catherine Lynn Patterson, husband and wife, for their joint lives, remainder to the survivor of them	0.15900000	0.01396990%	43-00816-000
592	Joyce A. McDuffitt aka Joyce A. Bradley and Richard H. Bradley, wife and husband	0.15000000	0.01317915%	43-00407-000
593	Sara C. D' Andrea, widow and not remarried	0.20000000	0.01757221%	43-00592-000
594	Gregory Nemeth aka Gregory L. Nemeth aka Greg L. Nemeth and Michele Lee Nemeth aka Michele L. Nemeth, husband and wife	0.15000000	0.01317915%	43-00881-000
597	Gregory Nemeth aka Gregory L. Nemeth aka Greg L. Nemeth and Michele Lee Nemeth aka Michele L. Nemeth, husband and wife	0.15900000	0.01396990%	43-00875-000
598	Gregory Nemeth aka Gregory L. Nemeth aka Greg L. Nemeth and Michele Lee Nemeth aka Michele L. Nemeth, husband and wife	0.15900000	0.01396990%	43-00668-000
600	William Michael Swiger a/k/a William M. Swiger and Catherine L. Swiger f/k/a Catherine Lynn Patterson, husband and wife, for their joint lives, remainder to the survivor of them	0.15200000	0.01335488%	43-01006-000
618	George H. Beard and Beverly K. Beard, husband and wife	0.16000000	0.01405777%	43-01272-000
620	Donna Jean Prati, single, Life Estate	0.16000000	0.01405777%	43-01026-000
620	Donna L. Cottage, Remainderman	***	***	43-01026-000
621	William J. Finney & Rebecca Jill Lough, for their joint lives, remainder to the survivor of them	0.15000000	0.01317915%	43-00564-000
622	William J. Finney & Rebecca Jill Lough, for their joint lives, remainder to the survivor of them	0.15000000	0.01317915%	43-00563-000
629	Gregory Nemeth aka Gregory L. Nemeth aka Greg L. Nemeth and Michele Lee Nemeth aka Michele L. Nemeth, husband and wife	0.11200000	0.00984044%	43-00830-000
630	Gregory Nemeth aka Gregory L. Nemeth aka Greg L. Nemeth and Michele Lee Nemeth aka Michele L. Nemeth, husband and wife	0.11200000	0.00984044%	43-00829-000
631	Gregory Nemeth aka Gregory L. Nemeth aka Greg L. Nemeth and Michele Lee Nemeth aka Michele L. Nemeth, husband and wife	0.19000000	0.01669360%	43-00880-000
633	Gregory Nemeth aka Gregory L. Nemeth aka Greg L. Nemeth and Michele Lee Nemeth aka Michele L. Nemeth, husband and wife	0.17000000	0.01493638%	43-01092-000
634	Anthony J. Baiocco and Joyce F. Baiocco, husband and wife	0.16000000	0.01405777%	43-00623-000
635	Stanley J. Piosek a/k/a Stanley Joseph Piosek and Debora J. Piosek, husband and wife, for their joint lived remainder to the survivor of them	0.17000000	0.01493638%	43-00740-000
651	Gregory Nemeth aka Gregory L. Nemeth aka Greg L. Nemeth and Michele Lee Nemeth aka Michele L. Nemeth, husband and wife	3.51400000	0.30874367%	43-00436-000
652	Gregory Nemeth aka Gregory L. Nemeth aka Greg L. Nemeth and Michele Lee Nemeth aka Michele L. Nemeth, husband and wife	0.73600000	0.06466572%	43-00437-000
654	Gregory Nemeth aka Gregory L. Nemeth aka Greg L. Nemeth and Michele Lee Nemeth aka Michele L. Nemeth, husband and wife	10.80700000	0.94951417%	43-01462-000

TOTAL NET LEASED ACRES:	931.84269995	81.87266124%
TOTAL UNIT ACRES:	1138.16100000	

END OF EXHIBIT "6.1"