




1985 TOWN REPORT



NORFOLK



1985 TOWN REPORT



NORFOLK

**TOWN OF NORFOLK
115th ANNUAL REPORT
YEAR ENDING
DECEMBER, 1985**

OUR TOWN

SETTLED: 1678
 INCORPORATED: 1870
 POPULATION: 1675
 M.C.I. POPULATION: 1954
 AREA: 18 Square Miles
 LOCATION: 20 miles south of Boston,
 22 miles north of Providence.
 BOUNDED BY: Foxborough, Franklin,
 Medfield, Medway, Millis,
 Walpole, and Wrentham.
 ELEVATION: 220
 VOTERS: 3,423
 TAX RATE: \$16.70 per \$1,000.00
 VALUATION: \$255,197,702.00
 SINGLE FAMILY DWELLINGS: 2,123
 MOTOR VEHICLES REGISTERED: 7,000
 FORM OF GOVERNMENT: Board of Selectmen,
 Open Town Meeting
 BUDGET: \$5,826,552.00

General Government:	\$391,557.00	057
Public Safety	632,438.00	14
Health/Sanitation	49,648.00	0085
Highways	612,965.00	105
Veteran's Services	7,224.00	0012
SCHOOLS	2,870,753.00	492
Norfolk K-6		
(\$1,571,503.00)		
King Philip Regional 7-12		
(\$1,286,153.00)		
Tri County Regional 9-12		
(\$71,098.00)		
Library	112,453.00	019
Recreation	19,025.00	001
Debt and Interest	373,117.00	0639
Unclassified	448,322.00	070
Water Department	*113,398.00	019

*Transferred from water revenue

PUBLIC SAFETY

Full time police department	528-3232
Call fire department	328-3232
24-hour Ambulance	328-3232
Full time highway department	528-4990

LIBRARY: Main Street 328-1380

SCHOOLS: Deaneham Street 528-1266

 Freshman K-3

 Cantonville 4-6

REGIONAL SCHOOLS

King Philip Jr. High 384-5910

 King Street, Norfolk

King Philip Jr. High 384-2174

 Franklin Street, Wrentham

Tri County Vocational/Technical 528-5860

 Paul Street, Franklin

Norfolk County Association 666-0268

 Main Street, Walpole

RECREATION

Programs sponsored jointly by
 the town and individual groups: Pop
 Warner Football, Soccer, Pony
 League, Youth Golf League, Earth
 League, Swimming, Arts and
 Crafts, Cheerleaders, Softball,
 Senior Citizens Barbeque

**REGISTRATION OF VOTERS
QUALIFICATIONS:**

Must be 18 years of age, American
 born or fully naturalized.

REGISTRATION: Monday through Friday
 9:00 a.m. to 4:30 p.m.

Tuesday, 7:00 to 8:00 p.m.

Special evening sessions held
 preceding elections, town meetings,
 at the Town Clerk's Office

TAX BILLS: Tax bills are paid semi-
 annually. First payment is due
 on October 1, or thirty days from
 mailing date, whichever is latest.
 If unpaid by due date, interest
 will be added according to law,
 from October 1, or thirty days
 from mailing date, whichever is
 latest. The second payment is due
 on May 1, interest will be
 added according to law from April
 first. Motor vehicle excise tax
 bills and water bills are due
 thirty days from date of issue.

AREA HOSPITALS:

Southwood Hospital, Norfolk
 Norwood Hospital, Norwood
 Sturdy Memorial, North Attleboro

CHURCHES:

The Federated Church of Norfolk
 (interdenominational)
 St. Jude, Catholic
 Emmanuel Baptist

TRANSPORTATION:

Train service daily to Boston.
 Taxi service.

ELECTED OFFICIALS OF COMMONWEALTH:

Senators in Congress

 Edward M. Kennedy

 John F. Kerry

Representative in Congress

 Joseph D. Pary

 3rd Congressional District

State Senator

 David H. Locker - Walpole

 Norfolk, Bristol, Middlesex District

State Representative

 Francis H. Woodward - Walpole

 5th Norfolk District

Council Commissioners

 James J. Collins

 George B. McDonald

 David C. Ahearn

Sheriff of Norfolk County


 Clifford H. Marshall

District Attorney

 William D. Delehant

TABLE OF CONTENTS

Town Officers	1	Growth Study Commission	69
In Memoriam	8	Board of Appeals	69
1) GENERAL GOVERNMENT		Computer System Committee	69
Board of Selectmen's Report	9	6) HUMAN RESOURCES	
Town Clerk	1	Council on Aging	70
Attorney General By-Law Approvals	19	Housing Authority	70
Town Meetings	20	Veterans' Services Department	70
Board of Registrars	37	Board of Health	70
Personnel Board	37	Visiting Nurse Association	71
2) PUBLIC SAFETY		South Norfolk County	
Police Department	38	Retarded Citizens, Inc.	73
Fire Department	41	Norfolk Mental Health Association	73
Fire/Police Communications	41	Self Help Inc.	73
Building Commissioner's Permits	43	Correctional Facilities/C.A.C.	74
Building Department	43	7) NATURAL RESOURCES AND RECREATION	
Tree Warden's Report	42	Conservation Commission	74
Civil Defense Agency	42	Recreation Commission	74
Pest Control Advisory Committee	44	8) FINANCES	
Norfolk County Mosquito Control Project	44	Auditor's Report	157
Animal Control Officer	44	Town Accountant	75
3) PUBLIC FACILITIES		Tax Collector	121
Water Department	45	Treasurer	117
4) EDUCATION, LIBRARY, ARTS		Assessors' Report	122
Norfolk Public Schools	46	Valuation of Properties List	123
King Philip Regional Schools	55	Advisory Board	155
Tri-County Regional Vocational		Warrant for 1985 Town Meeting	158
Technical School	63	9) INFORMATION	
Library Trustees	65	Sanitary Landfill Hours	Rear Cover
Library	65	Town Directory	Rear Cover
Historical Commission	66	Fire Alarm Boxes	Rear Cover
5) PLANNING AND DEVELOPMENT			
Planning Board	67		
Permanent Building Committee	68		



TOWN OFFICERS
Elected Town Officers
1985

OFFICERS	TERM EXPIRES
MODERATOR Frank Gross	1986
TOWN CLERK Elinor Pearson	1987
BOARD OF SELECTMEN George J. Murray Girard L. St. Amand Fred L. Pfischner	1986 1987 1988
COLLECTOR OF TAXES Elinor Pearson	1986
TOWN TREASURER Thomas Crane	1986
BOARD OF ASSESSORS John H. Robbins, Jr. John Evans Walter Zagieboylo	1988 1986 1987
BOARD OF HEALTH David J. Waters Thomas R. Gilbert Albert G. Andersen	1986 1988 1987
PLANNING BOARD Robert Haddleton Peter Beigbeder David Richardson Edward Morris Richard Mable	1988 1987 1986 1986 1987
BOARD OF WATER COMMISSIONERS Paul H. Blinco Charles H. Weeber, Jr.* Edward J. Hamwey Bruce E. Johnston	1987 1988 1986 1986
SCHOOL COMMITTEE Frank Gross Priscilla Chick James Davies Martha Donovan Jane Morris	1986 1988 1987 1987 1988

OFFICERS	TERM EXPIRES
KING PHILIP REGIONAL SCHOOL COMMITTEE Keith Grant Marilyn Eden Robert Latham	1986 1988 1987
TRI-COUNTRY REGIONAL VOCATIONAL TECHNICAL SCHOOL COMMITTEE REPRESENTATIVE Melvin Long	1987
HOUSING AUTHORITY John Allen* Arthur F. Bremilst, Sr.* Shirley Mackey Charles H. Weeber, Jr.* Russell M. Arnold Bruce Simpson James M. Phelan	1988 1990 1988 1987 1986 1986 1986
RECREATION COMMISSION Gretta Atkinson Thomas Terpstra Gary Johnston A ne Willever Judith Horton	1986 1987 1986 1988 1987
TRUSTEES OF THE PUBLIC LIBRARY Francis Holman Robert Boucher Joan Smith	1987 1986 1988
CONSTABLES Samuel J. Johnston* George Katapodis Charles H. Stone, Jr.	1986 1986 1986
TREE WARDEN Kenneth Tripp	1988
TRUSTEE OF JOSIAH WARE FUND Town Treasurer	
COMMISSIONER OF TRUST FUNDS Board of Selectmen	

*deceased

APPOINTED TOWN OFFICERS

MODERATOR APPOINTMENTS

APPOINTMENTS	TERM EXPIRES
ADVISORY BOARD	
William C. Wright	1987
John Nuhibian	1987
Marjorie H. Cavanaugh	1988
Frank Cogdell	1987
Leo Fliger	1986
Robert Kelleher	1988
Cheryl Masterson	1986
J. Frederick Parr	1986
Harold Sundquist	1988
Vincent Panettiere**	1986

PERSONNEL BOARD	
Robert Partridge	1988
Spring Leonard	1988
William Dillon	1986
Beverly A. Panettiere	1987

BY-LAW STUDY COMMITTEE	
Elinor Pearson	1988
Donald H. Newhall	1987
William R. Treeful	1988

ASSESSOR'S APPOINTMENT ASSISTANT ASSESSOR

Karen Granito 1986

BOARD OF SELECTMEN APPOINTMENTS

EXECUTIVE SECRETARY
Marilyn Morris

TOWN ACCOUNTANT
Caroline Price

ASSISTANT TOWN ACCOUNTANT
Lorraine Foley

TOWN COUNSEL
Paul Maggioni

POLICE COMMISSIONERS
George J. Murray
Girard L. St. Amand
Fred L. Pfschner

FIRE/POLICE COMMUNICATIONS

CHIEF DISPATCHER
Dorothy Campbell*

BOARD OF HEALTH APPOINTMENTS

APPOINTMENTS	TERM EXPIRES
--------------	--------------

BOARD OF HEALTH AGENTS	
William Domey	1988
Elinor Pearson	1988
Dorothy Campbell*	1988

SANITARIAN	
Robert Cooper	1988

HAZARDOUS WASTE COMMITTEE	
Ronald Lawler	1988
Thomas King	1988
Raphael Maliakal	1988

TREASURER APPOINTMENT

ASSISTANT TOWN TREASURER	
Cheryl Kelley	1988

TOWN CLERK APPOINTMENT

ASSISTANT TOWN CLERK	
Lorraine Bain	1988

DISPATCHERS

Einar Elbert	
Charles Hovey	
Joy Leonard	
Michael Lavalley	
Edward Bettencourt	part time
Susan Goulet	part time
Elizabeth Nichols	part time
Stephen Hamlin	part time
Tina Fenoff	part time
Neale Donahue	part time
George Carr ***	
Clemence Martineau***	
Russell Quist ***	

CHIEF OF POLICE
Samuel J. Johnston*
William R. Treeful

* deceased
** resigned
*** retired

LIEUTENANT

Charles H. Stone, Jr.

SERGEANTS

John Holmes
William Treeful
Charles Ray
Paul Murphy
David McConnell

ACTING SERGEANT

Charles H. Stone, Jr.

DETECTIVE/INVESTIGATIVE OFFICER

Albert Leverone

REGULAR POLICE OFFICERS

George Katapodis***
Albert Leverone
Paul Murphy
Charles Stone, Jr.
Charles Ray
David McConnell
David Holt
Jonathan Carroll, Sr.
Alan Washkewits
Stephen Plympton
Robert Shannon

RESERVE POLICE OFFICERS

Edwin Bettencourt
William Davis
Rene Neveux
Alfred B. Wood, Jr.

PERMANENT INTERMITTENT POLICE OFFICER

A. Bruce Wood

POLICE DEPARTMENT

ADMINISTRATIVE SECRETARY

Jean Ravinski***
Helenmarie Diamond

SPECIAL POLICE OFFICERS

Albert G. Andersen
James Bassett
George Bentley, Jr.
Edwin Bettencourt
George Blackwood
Arthur Bremilst, Sr. *
Robert Bremilst, Sr.
Bernard Brule
Maureen Buck
Dorothy Campbell*
George A. Carr
Herbert M. Carr, Jr.
Stanley Collins
Kenneth Cooper
Harry G. Coulter
William J. Davis
William Domey
Einar C. Elbert

John W. Evans
James L. Foley
William Foster
Edward Forsberg
Clarence S. Fuller
Charles Gattoni
George Gehman
Louis Gentile
Thomas R. Gilbert
Karen Granito
Edward Hamwey
Charles Hovey
Gerald Hughes
Bryon Hurder
Charles Jerome
Bruce E. Johnston
William F. Kelley
Joy Leonard
Alan A. Mackey
Paul Maggioni
James A. Martin III
William Mitchell
Roy Monson
Marilyn Morris
George J. Murray
James K. Murray
John J. McFeeley
Rene Neveux
Albin F. Ober
Peter O'Loughlin
Elinor Pearson
Fred L. Pfischner
James M. Phelan
Edward G. Ravinski
Robert Ravinski
William Reagan
John Reifsnyder
John H. Robbins, Jr.
Harry L. Sanborn, Jr.
Michael Shaw
Charles H. Stone, Jr.
James Sewell
Abraham Snyder
Girard L. St. Amand
Kenneth E. Tripp
David Waters
A. Bruce Wood
A. Bruce Wood, Jr.
F. Arthur Woodworth, Jr.
Walter Zagieboylo
Edmund Waitkevich, Jr.
Gary S. Wilson

Police Chaplain Rev. Lowell R. Kantzer***
Police Chaplain Rev. Michael Sullivan
Police Chaplain Rev. Gary Morris

POLICE MATRONS

Jean Ravinski
Dorothy Campbell*
Joy Leonard
Jeannette Wood
Betty Jane Forsberg

* deceased
** resigned
*** retired

SUPERINTENDENT OF STREETS

F. Arthur Woodworth, Jr.

HIGHWAY PERSONNEL

Reeve E. Boulter, Jr.
Arthur R. Keenan
John Haehnel
Kenneth Cooper
Stephen Daley
Markene Burton
Francis Bourque
Kenneth Salisbury
Raymond Harper

FIRE DEPARTMENT

CHIEF OF FIRE DEPARTMENT

— William F. Kelley

FIRE DEPARTMENT PERSONNEL

— Stephen A. Wood, Asst. Fire Chief
Markene E. Burton, Captain
— Austin G. Enos, First Lt.
— James J. Foley, Second Lt.
A. Roger Callahan, Third Lt.
— Peter G. Maxon, EMT Coordinator
— Patricia A. Bixby
Wayne E. Burton
— Cary A. Bushika
Richard F. Clancy
Michael R. Dillon
— Norman P. Eykel
— James L. Foley
John P. Haehnel
Bruce E. Hamlin
— Stephen R. Hamlin
— Peter S. Hildebrandt
— David C. Holmes, Jr.
David H. Lawry
James F. Leary
Leo E. MacDonald
Peter Nelson
Joseph W. Nolan
— Peter Petrushik
Kenneth A. Purdon
Michael D. Shaw
Edmund Waitkevich, Jr.
— Gary S. Wilson
— E.M.T.

FOREST WARDEN

William F. Kelley

AUXILIARY POLICE CHIEF

Norman P. Eykel

LEIUTENANT

Robert Haddleton

SERGEANT

Jeannette Wood

CORPORALS

Charles Burnett
William Davis
David Holt

PATROLMEN

Paul Carr
Nicholas DiPalma
Robert Graves
Richard Kent
Greg Terrio

CIVIL DEFENSE DIRECTOR

A. Bruce Wood

DEPUTY DIRECTOR C.D.

Samuel Johnston*
Albert Leverone

RADIO OFFICER C.D.

George Wright

RADIO OPERATOR C.D.

Einar Elbert

COMMUNICATIONS OFFICER C.D.

Francis Cody

ENGINEERING OFFICER C.D.

F. Arthur Woodworth, Jr.

FIRE OFFICER C.D.

William F. Kelley

TRANSPORTATION OFFICER C.D.

Eugene Newman

NURSING CONSULTANT C.D.

Linda Wood

SHELTER MANAGEMENT C.D.

Robert Haddleton

BUILDING COMMISSIONER

Gerald Hughes

LOCAL INSPECTOR

James Sewell

FENCE VIEWER

Gerald Hughes

ASSISTANT FENCE VIEWER

James Sewell

INSPECTOR OF WIRES

Peter O'Loughlin

DEPUTY INSPECTOR OF WIRES

Edward Ravinski

* deceased

INSPECTOR OF GAS FITTINGS
Edward Forsberg

PLUMBING INSPECTOR
James K. Murray

INSPECTOR OF ANIMALS
Harry L. Sanborn, Jr.

ANIMAL CONTROL OFFICER
Harry L. Sanborn, Jr.

ASSISTANT ANIMAL CONTROL OFFICER
Theresa Sanborn

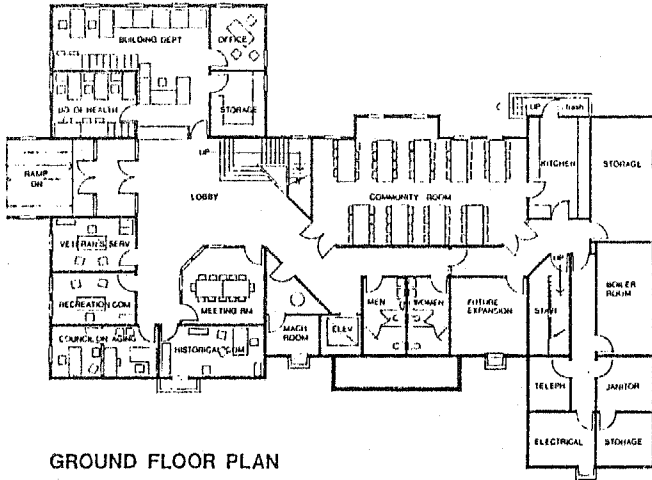
SEALER OF WEIGHTS AND MEASURES
Peter S. Hildebrandt

VETERAN'S SERVICE AGENT
Arthur Sullivan

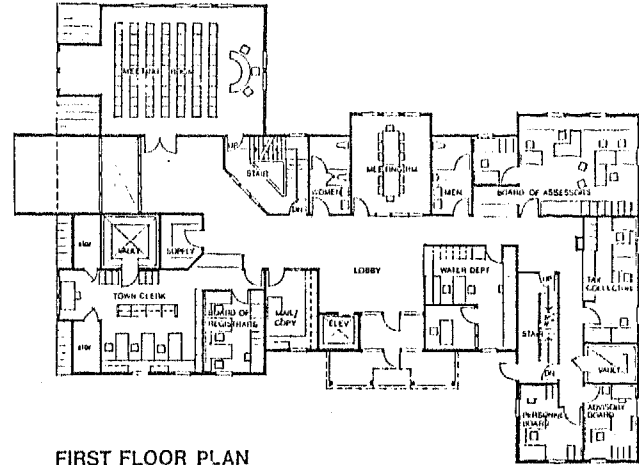
CUSTODIAN OF VETERANS' GRAVES
Olaf Olsen

LOCAL SUPERINTENDENT OF
INSECT PEST CONTROL
Kenneth E. Tripp

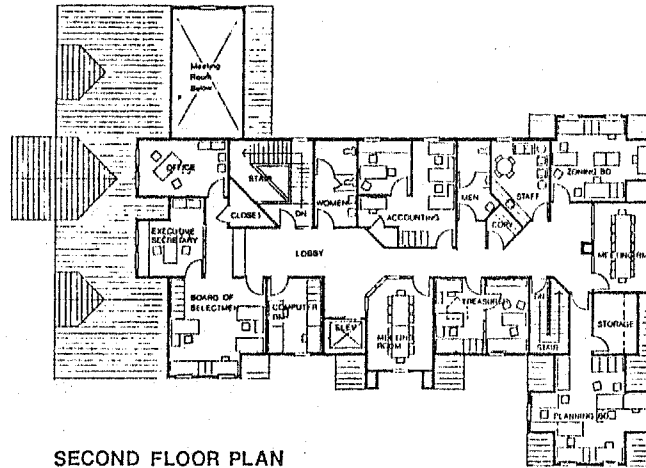
TOWN HISTORIAN
Philip White



GROUND FLOOR PLAN



FIRST FLOOR PLAN



SECOND FLOOR PLAN

BOARDS — COMMISSIONS — COUNCILS
Authorized by Statute or By-Law

BOARD OF APPEALS—		COUNCIL ON AGING 1-2-3 year terms	
5 year term	TERM EXPIRES	Stanis Hartford	1986
Dudley Harrelson	1990	Ethel Smith	1987
Thomas Fallon	1988	Arthur Bremilst*	1987
Nancy Connors	1987	Emily Cashen	1986
Marvin Jacobson	1989	Melvin Long	1987
Bruce Simpson	1986	Christine Shaw	1987
		M. Elizabeth Swenson	1986
ASSOCIATE MEMBER — 1 year term		COUNCIL ON AGING	
Glendon G. Coulter	1986	ASSOCIATE MEMBERS — 1 year term	
Andrew W. Sheppard	1986	Russell Quist	1986
ARTS COUNCIL — 2 year term		Margaret Burrows	1986
Lorraine Latham	1986	Gwendolyn Woods	1986
Margaret Coleman	1986	Stan Collins	1986
Brian McGorrill	1986	Edith Seaverns	1986
Debra Sarno	1986	Isabelle Meyland	1986
Annette Hankey	1986	Robert Evans	1986
Helena Drolette	1986	Bernice Arnold	1986
Jan Conklin	1986	Georgia Nelson	1986
Susan Walsh	1986		
Phyllis Bobillo	1986	EARTH REMOVAL ADVISORY	
		COMMITTEE — 1 year term	
CAPITAL OUTLAY COMMITTEE — 2 year term		Anthony Martucci	1986
John J. McFeeley	1987	Gerald Hughes	1986
Ralph McDargh	1986	Walter Zagieboylo	1986
C. James Morris	1987	Edward Morris	1986
Clare Morris	1987	Edward Stillwell	1986
Vacancy	Planning Board		
Harold Sundquist	Advisory Board 1987	HISTORICAL COMMISSION — 3 year term	
Robert Kelleher	Advisory Board 1987	Emily Jacques	1988
CEMETERY COMMISSION — 3 year term		Helena Drolette	1986
Robert Kirby	1986	Mary Elizabeth Pyne	1987
Paul Kozak	1987	Paul Hanna	1986
Frank J. Gross	1988	Thelma Ravinski	1987
		Charles H. Weeber, Jr.*	1985
CHAPTER 504 COMMITTEE — 1 year term		Donna Beernink	1988
Larry Callaghan	1986	Suzanne Burns	1988
Robert Leonard	1986		
Fred Meda	1986	ASSOCIATE MEMBERS — 1 year term	
Susan MacKinnon	1986	Jean Cain	1986
		Catherine Zeigler	1986
COMMUNITY PROBATION ADVISORY		Camilla Noyes	1986
COUNCIL — 1 year term		George Carr	1986
Robert L. Smith	1986		
CONSERVATION COMMISSION — 3 year term		MBTA ADVISORY BOARD REPRESENTATIVE	
Thomas Gilbert	1986	Edward J. McCormick III	
Robert Nicodemus**	1986		
Gail Andersen	1986	METROPOLITAN AREA PLANNING COUNCIL	
Thomas Terpstra	1988	REPRESENTATIVE	
Richard Smith	1987	David O. Richardson	1986*
Virginia Kenney	1987		
Anthony Martucci	1988	NORFOLK COUNTY ADVISORY BOARD	
		MEMBER	
		George J. Murray	1986

* deceased

** resigned

PERMANENT BUILDING COMMITTEE —

3 year term
 Robert Lowndes 1987
 Martin Moeckel 1986
 Earl DiSaia 1988
 Anthony Brizzolara 1987
 Wayne Bredvik 1986

REGISTRARS OF VOTERS — 3 year term

R — Janet Sievert 1986
 D — William Coughlan 1987
 R — Elinor Pearson Town Clerk
 D — Jane Sullivan 1988

VETERAN'S SERVICES — 3 year term

Arthur T. Sullivan Veteran Agent 1988
 Jane F. Sullivan Clerk 1986

BOARDS AND COMMITTEES

Appointed by Board of Selectmen

CORRECTIONAL FACILITIES/CITIZENS
 ADVISORY COMMITTEE

TERM EXPIRES

lady Lee Gilbert* 1986
 Gail Andersen 1986
 Richard Connors 1986
 Edward J. McCormick III 1986
 Mary Leary 1986

COMPUTER SYSTEM COMMITTEE

Robert Sheppard 1987
 Kenneth Weigand 1987
 Gordon McLachland 1986
 Charles Burnett 1986
 John Holmes 1986

GROUNDWATER PROTECTION COMMITTEE

David O. Richardson 1986
 Thomas R. Gilbert 1986
 James A. Martin III 1986
 Austen Smithers 1986
 Paul Blinco 1986
 Edward Hamwey 1986
 Girard St. Amand 1986

INSURANCE ADVISORY COMMITTEE

Paula Adamson 1986
 Edmund Silk 1986
 Dallas Knight, Sr. 1986
 William Ohrenberger 1986

MIRROR LAKE STUDY COMMITTEE

Virginia Graves 1986
 John Brogan 1986
 Laura Locke 1986
 Nancy Laliberte 1986

PEST CONTROL ADVISORY COMMITTEE

Donna Putt 1986
 James F. Leary, Jr. 1986

SANITARY LANDFILL COMMITTEE

Charles Jerome 1986
 Richard Smith 1986
 Frank Gaynor 1986
 F.A. Woodworth, Jr., ex officio 1986

SEWER STUDY COMMITTEE

Thomas King 1986
 Barbara Murphy 1986
 George Butler 1986
 Suzanne Phillips 1986
 Edward Stillwell 1986

SIDEWALK STUDY COMMITTEE

Charles Jerome
 Gary Brown
 Anne Willever
 F.A. Woodworth, Jr., ex officio

SOUTHWOOD HOSPITAL COMMITTEE

Lorraine Foley 1986
 George Butler 1986
 Helen Cleary 1986
 Bruce King 1986
 William Ohrenberger 1986

* deceased

**resigned

IN MEMORIAM

SAMUEL J. JOHNSTON 1926 - 1985

Selectmen/ Board of Health	1958 - 1960
Police Chief	1958 - 1985
Deputy Police Chief	1957 - 1958
Police Officer	1951 - 1985
Water Superintendent	1965 - 1974
Dog Officer	1956 - 1959
Director Civil Defense	1954 - 1958
Deputy Director Civil Defense	1964 - 1985
Constable	1956 - 1985
Fire/ Police Station Building Committee	1967
Rationing Board	1979 - 1984
Keeper of Lockup	1968 - 1985
Board of Health	1971
Medical Care & Life Insurance Committee	1970

DOROTHY M. CAMPBELL 1921 - 1985

Chief Dispatcher	1946 - 1985
Dispatcher	1932 - 1985

CHARLES H. WEEBER, JR. 1905 - 1985

Selectmen/ Board of Health	1946
	1948 - 1953
	1957 - 1963
Fire Engineer	1938
Water Commissioner	1947 - 1961
	1964 - 1976
	1957 - 1963
Home Rule Study Committee	1965
Water Study Committee	1966
Fire Department Study Committee	1967

Future Needs Committee	1970
Norfolk Housing Authority	1970 - 1977
	1980 - 1985
Insurance Committee	1970 - 1977
Associate Member Conservation Committee	1971 - 1977
Historical Commission	1977 - 1985

JOHN J. ALLEN 1920 - 1985

Police Officer	1951 - 1977
Registrar of Voters	1958 - 1977
Board of Appeals	1959 - 1967
	1969 - 1977
Fire/ Police Station Study Committee	1961
Revaluation Survey Committee	1966
Housing Authority	1971 - 1977
	1978 - 1985

ARTHUR F. BREMILST, SR. 1897 - 1985

Water Commission	1947 - 1962
Housing Authority	1971 - 1985
Council on Aging	1977

HOWARD ABBOTT 1913 - 1985

Town Counsel	1954 - 1966
--------------	-------------

DOUGLAS ROCKWOOD 1904 - 1985

Selectmen	1947 - 1948
Chief of Police	1931 - 1942
Police Officer	1929 - 1931
Fish & Game Warden	1927 - 1931
Constable	1929 - 1933
Dog Officer	1928



GENERAL GOVERNMENT

ANNUAL REPORT OF THE BOARD OF SELECTMEN

1985 will go down in the annals of Norfolk as a time of great sadness for our community. In January we lost John "Bud" Allen, a person who served unselfishly in several town capacities over his lifetime. In April our extraordinary Chief Dispatcher Dorothy Campbell died, leaving behind a legacy of lifetime dedication to our communications department. August dealt us a double loss, bringing the passing of Charles H. "Ted" Weeber, Jr., who was synonymous with the term Water Commissioner, although he also served in many other municipal capacities as well; and Chief of Police Samuel J. Johnston, a man of singular dedication to his town, his department, his men, and most of all his family. Our Chief enjoyed the reputation of being a truly fine chief, and a man loved by his community. The town also mourned the passing of one of our early police chiefs, Douglas Rockwood. From a brief review of the old town reports of Chief Rockwood's activities it is obvious he too was a dedicated public servant. The last day of the 1985 brought another loss to our town, when Arthur Bremilist, who served in many varied capacities, both as an elected and an appointed official, died.

We deeply mourn these dedicated hard-working individuals, who gave so much of themselves unselfishly to our community.

Fortunately our town is blessed with many able persons, coming forward committed to do the work left behind by our departed friends. We realize now how true the adage is that, "Life goes on".

The Board of Selectmen hereby submits the 1985 report of all elected and appointed officials, boards, commissions, councils, and committees, in accordance with Town Bylaw Article V, Section 1; giving a summary of their activities and a report of the Town's financial transactions.

We again dedicate this report to our citizens who volunteer many hours of their time so willingly to the town. Your service on various boards, commissions, councils and committees is a vital part in the development of your town, your expertise provides experience and knowledge to the governmental officials of the community. We sincerely thank you for

your assistance; it is deeply appreciated.

Herewith we submit the report of the activities of the Board of Selectmen.

The usual budget procedure starts in January when we review all the departmental budgets under the aegis of the Board of Selectmen. The approved budgets are then submitted to the Advisory Board for their recommendations, then to the town meeting for your vote.

All the dire predictions we read about in the newspapers came true, when we received the town's budget for insurance coverage, from our Insurance Advisory Committee. The figures showed an unprecedented increase of 45% over the previous year, yet this was only a reflection of what was happening state and country wide. We were warned that a possibility existed that liability insurance would not be available for the town at the close of the current fiscal year. This too proved to be a reality; we endeavored to increase and upgrade the coverage offered under several of our other policies to offset any problem. Unhappily, insurance will prove to be a costly item for the town for several years to come.

The Computer System Committee received our approval to purchase a software package for the Assessing Department, this should prove to be a major cost saving proposal for the future of this department.

In February the Lions requested and received permission to place a "Citizen of the Year" plaque in the Selectmen's office. The Lions first citizen of the year award went to Charles H. "Ted" Weeber, Jr. for his years of dedicated service to his community.

The Treasurer presented the Board with an excellent proposal for a bond issue from the Shawmut Bank to finance three town projects, the Water Tower, Library Addition and Police/Fire Station Addition. We commended the Treasurer for the work he did on the proposal. Our Water Tower is completed and the formal dedication, honoring Charles H. "Ted" Weeber, Jr., was held. The other two projects are well on their way to completion and formal dedication and opening ceremonies should be held early next year. In the meantime our personnel, who work in the Library, and the Fire, Police, and Communications Departments worked under extremely adverse conditions, while walls were added or torn down, and jack hammers were the music of the day. It must have been

the realization of a long-standing dream of these additions, that kept our people going, while all this construction went on all around them. We commend them for their commitment to keeping our vital departments open.

After a great amount of discussion with our Historical Commission, the old "Tramp House" located on Town Hill was relocated to another section of the hill and saved for posterity.

The greatest news in April came when, due to the industrious endeavors of our colleague Fred Pfischner, the landfill case against the Department of Environmental Quality Engineering was decided in the Town's favor by the Division of Local Mandates. We are vigorously pursuing this decision in the court in order to receive reimbursement for the monies the town spent putting a newly mandated liner in the landfill.

In May, Fred Pfischner was reelected to the Board of Selectmen and in the reorganization of the Board, George J. Murray was elected Chairman of the Board.

Town meeting approved a generous longevity plan for town employees, as proposed by the Personnel Board.

Several new happenings occurred during 1985:

The Cable System installations were finished and the town was "on-line" in March. This will improve the reception and the variety of programming available to the residents of Norfolk.

Due to the growth in the town population, we were mandated to redistrict the town into three precincts by the Commonwealth's Census Division. The Board opposed this mandate and requested legislation be filed to allow the town to set precincts in accordance with the number of residents in town, thereby excluding the prison population count. If this legislation is passed, Norfolk will have 2 precincts rather than 3.

Several areas of the town received the devastating fury of Hurricane Gloria as several small "twisters" leveled all the trees on certain streets, while other areas received little or no damage. G & L Logging of Norfolk aided the highway department and police department in clearing the streets of these trees. We appreciate their emergency assistance.

The Board appointed the members of the Growth Study Commission in October. This commission will study the growth experience in town, including the magnitude and location of the areas

GENERAL GOVERNMENT

of greatest development; the impact this growth will have on town services, businesses, traffic, schools, and water supply; they will attempt a projection on future growth factors on these services and facilities; work with the Advisory Board to establish a realistic financial plan, adjusted to encompass these changes. The most important factor of this study will be the solicitation of information and ideas from residents on the extent and rate of growth and recommendation from time to time on appropriate adjustments/modifications to existing town regulation to assist the town in meeting its obligations to our residents. As you can see the importance of this commission's work is vital to the town.

Our ongoing meetings with the Boards of Selectmen from Wrentham and Plainville continue to discover areas of interest for discussion. We consider these meetings to be extremely helpful in keeping the lines of communication open and finding avenues where possible regionalization could be implemented.

The audit of the town books and records began in April, a brief report of this audit is contained in the financial pages at the back of this book. The full financial and management report is on file in our office.

The Ceiling in the Assessor's office collapsed, fortunately over a weekend so no one was hurt. While the repairs were being done, we had an engineer do a stress inspection on the town hall. He reported a support beam missing, which will have to be replaced, and requested that all stored materials be removed from the third floor as the beams were not capable of carrying the weight. These stored materials have been moved to the Highway garage.

We met in July with the Housing

Authority to discuss 705 housing for low/moderate income residents. We are all in agreement that our young people and elders are having a difficult time finding such housing in Norfolk; and we are working toward resolving the issue.

Southwood Hospital Administrator John Dalton proposed a plan to aid the town by offering several cottages on the hospital grounds as possible sites for low/moderate income housing. We greatly appreciate this offer of assistance. We contacted the Executive Office of Communities and Development to ask for an inspection and recommendation of these properties. Later in October, we met with two representatives from the Executive Office of Community and Development. They had inspected the cottages on Southwood Hospital and determined them suitable for conversion to low/moderate income housing. These representatives were high in their praise of the buildings, stating they were much better than other buildings offered for this type of housing. The matter of the state being able to obtain ownership of these buildings is still being investigated.

August found us meeting with the representatives of Edison Company to seek a resolution to the many power outages Norfolk suffers. There were commitments made by Edison to upgrade several sections of the town to forestall as many of these outages as possible. We also met with Postmaster Sullivan of Boston and other postal personnel to discuss upgrading the service given to the town. Postmaster Sullivan promised to review the growth factor in town to determine whether an upgrade of the postal service is warranted. It seems we are constantly taking on the giants; we also met with the Telephone Company Executives to discuss Norfolk's request for an individual service

number, rather than being an adjunct to the Franklin Exchange. This meeting was precipitated by the information that the Franklin Exchange had received another service number. The town contends this service number should rightfully belong to Norfolk. However, in November the Department of Public Utilities denied the town's request for a separate telephone exchange for Norfolk.

After the death of our police chief the Board met in emergency session — interviewed our two sergeants and voted to appoint Sergeant William Treeful Acting Chief of Police. We then posted the vacancy for the Chief's position. Four of our qualified officers applied for the position. With the assistance of Chief Walter Sandland of the Plainville Police Force, we were able to set up an extensive review, interview, session; conducted by a panel of police chiefs and captains from the southwest area towns this was followed by an extensive physical examination, including a stress test, and a psychological examination of the four candidates for police chief. When we received the report from the panel and the results of the tests, the Board interviewed all candidates, after serious deliberation, Acting Chief William R. Treeful was appointed Chief of Police for the Town of Norfolk. We then appointed Charles H. Stone, Jr. the first Lieutenant in the Norfolk Police Department. Our year ends on a very positive note — these men are able, capable and dedicated to the Norfolk Police Department. We are happy to report that our police department, is considered by us, and many police officers, as one of the best.

George J. Murray, *Chairman*
Girard L. St. Amand, *Clerk*
Fred L. Pfischner, *Member*

GENERAL GOVERNMENT

REPORT OF THE TOWN CLERK

NOTICE

In accordance with General Laws, Chapter 64, Section 15, public notice is hereby given that the town clerk is prepared to furnish blanks for the Return of Birth to parents, householders, physicians and mid-wives who apply thereon.

The attention of parents and others is called to the importance of recording vital statistics correctly. If any errors or omissions are discovered, the same should be reported to the town clerk so that corrections may be made in accord-

ance with the law. Failure to correct birth information may result in inconvenience to the child in later years, such as entering school, seeking employment, property rights, voting rights, marriage, military and naval service, veterans' benefits, travel outside the United States, etc., when a birth certificate is required.

General Laws, Chapter 46, Section 6, provides that "Parents within 40 days after the birth of a child, and every householder within 40 days after a birth in his house, shall cause notice thereof to be given to the clerk of the town where

such child is born..."

General Laws, Chapter 273 of the Acts of 1946 provides that "Any resident of this Commonwealth who marries outside the Commonwealth and thereafter resides within the United States... may personally present to the town clerk of the town where such person was domiciled at the time of said marriage an original certificate, declaration or other written evidence of the same, or a photostatic copy thereof. The clerk may file such... as evidence establishing such marriage."

NAME OMITTED FROM BIRTHS OF 1984

December

12 Edward Everett Susan and Edward A. Orange

1985 BIRTHS RECORDED IN THE TOWN OF NORFOLK

January

1	Kevin Christopher	Sandra A. and Christopher Downing
3	Allison Ann	Mary A. and John J. Byrne, Jr.
5	Christopher James	Deborah A. and Donald J. Cotton
6	Robert William	Linda E. and Eric Henderson
9	Stuart Madden	Cathleen R. and William B. Granville
12	James Albert	Colleen M. and James A. D'Aniello
12	Laura Anne	Brenda L. and James E. Carroll
16	Kristen Elizabeth	Elizabeth R. and Bruce R. Taylor
16	Patrick Joseph	Marcia L. and Thomas P. Martin
17	Heather Anne	Susan E. and James F. Mulski
17	Joshua Strauss	Ellen and Arthur Leventhal
19	Jill Nicole	Bonnie J. and Peter J. Petruchik
20	Matthew Walter	Susan M. and Peter Szymaszek
26	Jessica Suzanne	Cheryl A. and David M. Allen
28	Siobhan Patricia	Maureen M. and Thomas B. Howard
29	Dana Andrew	Donna E. and Bradley A. Shaw

February

13	Joseph Pierre	Judith A. and Pierre M. Vaillancourt
18	Cameron Michael	Joan E. and Mehrdad Habib
21	Justine Marie	Beverly M. and Gerald P. Shannon
26	Andrew Gregory	Deborah A. and Peter N. Booras
27	Brandi Beth	Robin J. and Brian P. Hamlin, Sr.

March

1	Ryan Patrick	Susan P. and Kevin A. Hagan
8	Dennis Joseph	Mary T. and Michael J. Garofalo
9	Vanessa Feldman	Mary E. and Richard J. Sotir
10	Raajen Kumar	Madhu and Vinod K. Bhaskar
11	Mark Daniel	Patricia M. and Daniel M. Pezold
16	Stephanie Caroline	Theresa M. and Paul R. Knowles
23	Jeffrey Willever	Ann S. and Marvin D. Jacobson
25	Brendan	Ann F. and Thomas C. Beninghof
27	Mark David	Wendy L. and Michael W. Wills

GENERAL GOVERNMENT

April

5	Matthew Alexander	Debora A. and Richard J. Clark
12	Amy Michelle	Maureen E. and David R. Zimmerman
16	Brian Joseph	Holly A. and Robert B. Davenport
19	Ashwin Ramesh	Rita S. and Ramesh H. Advani
19	Cassandra Alyse	Lynne and William Hoo
26	John James	Janice and Steven J. Kalliavas
29	Heidi Jennifer	Nancy E. and Houshang Bassiri

May

1	Michael Patrick	Mary P. and Nicholas J. Mastro
1	Kevin James	Janet P. and James J. Hall
5	Laura Kay	Linda S. and Stephen J. Tibey
7	Luke Russell	Lynn A. and Francis J. McDonough
9	Ashley Ryan	Patti L. and Dana L. Eisenhauer
10	Katia Marielle	Karen A. and Albert H. Bonfatti, Jr.
11	Dana Robert	Ann M. and Dana R. Abbott
11	Kiameche Mason	Gordon H. and Francis R. Austin, Jr.
14	Jason Robert	Linda D. and Dean G. Dutterer
14	Amy Renee	Pamela L. and Roy E. Johnson
17	Abigail Susan	Jacqueline V. and John D. Dalton
24	Edward Douglas	Kathryn G. and Richard M. Huber
24	Michael Paul	Eileen A. and James F. McInnis, Jr.
26	Shawn Michael	Maureen L. and Peter F. McDermott
28	Scott Allen	Ann E. and Richard A. Hogaboom
29	Matthew Aaron	Lisa S. and David W. Lawless
30	James Patrick, Jr.	Sonia C. and James P. Fleming

June

1	Tracy Lynn	Deborah L. and Ronald L. Steel
3	Michael Louis	Kathy J. and Andrew P. Federline, III
3	Christina Marion	Elizabeth F. and Michael C. Lazdowsky, Jr.
3	Andrew Michael	Mary E. and Michael R. Scott Shaw
10	Jodi Anne	Patricia A. and Robert J. Doyle
16	Thomas Evans	Pamela J. and David W. Pritchett
20	Janine Denise	Denise J. and Gary A. Molino
20	Kimberly Diane	Sandra A. and Kenneth A. Wiegand
29	Lauren Michelle	Michelle M. and Charles J. Tapsell

July

3	Cheyne Matthew	Geraldine C. and Joseph Johnson
3	Jenna Saye	Nancy and Steven W. Wirtes
5	Amanda Grace	Susan L. and Gerard F. Cellucci
6	Christopher Stephen	Nancy A. and Stephen R. Matte
7	Christina Beth	Beth A. and Thomas R. Gilbert
8	Jennifer Emily	Jane M. and John E. Estes
9	Gregory James	Rita A. and Edward J. Lany, Jr.
10	Kathleen Lee	Sheryl L. and Richard F. Clancy, Jr.
10	Meredith Lauren	Kathleen N. and David F. Sims
12	Julie Christina	Patricia J. and Henry L. Mulcahy

August

1	Karaline Jean	Lisa J. and Samuel C. Zeigler
4	Brian Boyce	Elizabeth A. and Jan B. Fisher
13	Michael David	Judith A. and David J. Holt
13	Kimberly A.	Anne M. and John C. MacKenzie
14	Sean Patrick	Debra L. and William M. Byrne
19	Jessica Lynne	Jill E. and John P. Sullivan
23	Shalyn Ann	Peggy A. and Gerald J. Simmer
23	Kelly Jeanne	Jeanne F. and Reeve S. Boulter
26	Sarah Jean	Karen E. and Dwight S. Bell
26	Jill Aliza	Virginia T. and Ross L. Bisplinghoff
28	Colin Christopher	Lisa L. and Duane L. MacEachern

GENERAL GOVERNMENT

September

2	Julia Marie	Deborah L. and Richard E. Kumpf
3	Nicholas Peter	Sharon A. and Peter J. Bartelloni
4	Anthony Michael	Susan J. and Michael A. Geary
10	Scott Mark	Kathleen A. and Stephen M. Huntington
10	John Matthew	Gail M. and Matthew D. Stevens
13	Kirsten Shereen	Deborah A. and Mohammad H. Zaza
13	Amanda Leigh	Julie E. and Lester E. Darling
17	Joanna Christine	Cynthia C. and Paul W. Emerson
17	Andrew Edward	Elizabeth C. and Thomas G. Graziano
18	Kathleen Mary	Eileen E. and George D. Pantos
19	Kyle Wilson	Nancy and Richard H. Moore
19	Jennifer Shannon	Laura and James T. Diamond, Jr.
24	Patrick James	Kathleen M. and James P. Markan
25	Samantha Arlene	Susan G. and Jeffrey M. Sieloff
27	Joseph Ernest	Kathleen A. and Michael A. DelGrasso
28	Zachary Bailey	Marlene F. and Peter B. Squiers

October

14	Nathan Richard	Sara C. and Richard C. Baker
15	Jeremy David	Amy L. and Samuel S. Gruenbaum
15	Felix	Eleanor G. and George K. Nashawaty
16	David Jason	Sharon L. and Vernon J. Carloni
17	Ryan Charles	Sandra L. and Franklin R. Bringhurst
21	Bridget Colleen	Colleen R. and Terrence L. McGowan
21	Michelle Ann	Gail M. and Lauren J. Beaver
26	Meredith Erin	Cheryl A. and Frank A. Gaynor

November

8	Jennifer Marie	Mary J. and David W. Cook
17	Brian James	Anne E. and Edward K. Czarnowski
18	Kathryn Lynn	Susan A. and Thomas A. Sullivan
28	Jessica Faye	Kimberly A. and John R. Henderson

December

2	Heather Rose	Merilyn E. and Raymond M. Schneider
28	Kasey Elizabeth	Joanna M. and Joel E. Richards

MARRIAGES RECORDED 1985

There were 69 recorded marriages in Norfolk. Of these, 31 were residents of Norfolk, 29 were persons from correctional institutions and 9 were involving persons from elsewhere.

Marriage intentions filed numbered 68.

Marriage certificates issued were 69 (2 had intentions filed in 1984).

One certificate was not used.

GENERAL GOVERNMENT

NORFOLK RESIDENTS WHO DIED IN 1985

Date:	Name:	Age:
January		
11	Lillian G. Harkins	78
12	John Joseph Allen, Sr.	64
19	Cletus L. Mayer	77
30	Bertha D. Bonney	97
31	Mary D. Byberg	71
March		
23	Willis D. Boudreau, Sr.	55
24	John Barnotowicz (nee Bennett)	83
27	Mary Rachel Bremilst	83
April		
3	Dorothy Mae Campbell	64
10	Florence Mae Carpenter	87
26	Albert Leo Ouellette	49
May		
9	Marjorie Hemmerly	74
9	John E. McLaughlin	86
June		
26	John Pacuk	65
26	Selma Klara Beckers	72
July		
3	Louise Anna Bowlby	76
11	Harold Raymond Graves	78
11	Josephine D. Austin	68
21	Gaetano Risoldi	74
25	Mary McKay	89
30	Lillian E. Evans	94
August		
9	Charles Herman Weeber	80
13	Mary Agnes King	80
14	Kathleen Elizabeth Metrano	67
26	Samuel James Johnston	59
September		
2	Marion Louise Wilson	67
3	Richard Charles Tripp	33
5	Adeline Anderson	82
5	Wallace Morton	53
14	Joseph Paul Thibeau	64
October		
3	Mary L. Donohue	89
9	Peter Salvatore Corso	75
10	Caroline Johnson	88
15	Felix Nashawaty	5 Hours - 50 Minutes
28	Evelyn Wadleigh	81
November		
9	Minnie Petito	84
17	Helen Grant	78
25	Mary C. Drowne	63
29	James Arthur Henderson	33
December		
29	Charlotte Merrill	95
31	Arthur Felix Bremilst	88

In addition, 158 deaths were recorded of persons who died either at Southwood Community Hospital, the correctional institutions, or elsewhere.

GENERAL GOVERNMENT

SPORTING LICENSES 1985

90	Resident Citizen Fishing	@ \$12.50	\$1,125.00
22	Resident Citizen Hunting	12.50	275.00
36	Resident Citizen Sporting	19.50	702.00
3	Resident Minor Fishing	6.50	19.50
2	Duplicates	2.00	4.00
1	Non-Resident Citizen/Alien Hunting (Big Game)	48.50	48.50
24	Resident Citizen Sporting (over 70)	Free	Free
1	Resident Citizen Fishing Paraplegic, Blind, Mentally Retarded	Free	Free
1	Resident Citizen Fishing (Ages 65-69)	6.25	6.25
3	Resident Citizen Sporting (Ages 65-69)	9.75	29.25
<hr/>			
183			
14	Archery/Primitive Firearms Stamps	5.10	71.40
23	Massachusetts Waterfowl Stamps	1.25	28.75
<hr/>			
			\$2,309.65
193	Town Clerk's Fees turned over to Town:		
156	Fees at \$.50	78.00	
23	Stamp fees at \$.25	5.75	
14	Stamp fees at \$.10	1.40	
<hr/>			
		\$85.15	
	Division of Fisheries and Wildlife		— 85.15
<hr/>			
			\$2,224.50
	Number of licenses issued in 1983	253	
	Number of licenses issued in 1984	248	

MISCELLANEOUS LICENSES, RECORDALS, CERTIFICATES, ETC. ISSUED IN 1985

	<u>Issued</u>	<u>Unit Price</u>	<u>Total Price Paid to Town</u>
Dog License Fees	874	Varied	\$ 655.50
Fish and Game Fees	220	Varied	84.15
Birth, Marriage, Death & Other Certificates	1,623	Varied	4,699.19
Books & Maps	173	Varied	773.45
U.C.C. Recordals, Terminations & Research	132	Varied	1,189.00
Pole Location Recordals	21	\$25.00	525.00
Raffle & Bazaar Permits	5	10.00	50.00
Dog Tag Replacements	16	.35	5.60
Dog Fines	47	10.00	470.00
<hr/>			
TOTALS	3,111		\$8,451.89

DOG LICENSES 1985

414	Males	@ \$ 3.00	\$1,242.00
42	Females	6.00	252.00
396	Spayed Females	3.00	1,188.00
14	Kennels, 4 dogs or less	10.00	140.00
7	Kennels, 10 dogs or less	25.00	175.00
1	Kennel, 10 dogs or more	50.00	50.00
<hr/>			
874			\$ 3,047.00

Town Clerk's fees turned over to Town (fees at \$.75)	655.50
Total paid to Norfolk County	\$2,391.50
Total number sold in 1983	883
Total number sold in 1984	821

Reminder: All dogs must be licensed by April first. An additional \$10.00 fee is charged to the owners of dogs licensed after June 1st.

GENERAL GOVERNMENT

**SPECIAL TOWN MEETING
FEBRUARY 5, 1985
King Philip North Junior High School
7:30 p.m.**

Meeting commenced at 7:45 p.m. with 189 persons attending. Moderator Frank Gross introduced the Town Clerk, Accountant, Selectmen, Executive Secretary, Town Counsel and Advisory Board.

VOTED to waive the reading of the warrant and the return of the warrant.

ARTICLE 1

VOTED to transfer \$10,000 from Surplus Revenue to fund increases in the insurance premium expenses for Town insurance policies.

ARTICLE 2

VOTED to indefinitely postpone (valuation update).

ARTICLE 3

VOTED to transfer \$80,000 from Water Department Revenue to extend the water main approximately 2,000 feet on Boardman Street, from Main Street to Rockwood Road.

ARTICLE 4

VOTED to transfer from Surplus Revenue the sum of \$19,000 to repair the roof of the Alvin J. Freeman Elementary School.

ARTICLE 5

VOTED to transfer the sum of \$500 from Surplus Revenue to retain the services of a structural engineer to study the stress bearing capacity of the beams at Town Hall and to file a report to the Building Commissioner indicating what further stress these beams can tolerate.

ARTICLE 6

VOTED to transfer from Surplus Revenue the sum of \$7,700 to install a fire/smoke alarm system connected to the Fire/Police Station; and to install appropriate emergency and exit lighting in Town Hall.

ARTICLE 7

VOTED to transfer the sum of \$7,000 approved in the Omnibus Budget for a longevity/merit program at the Annual Town Meeting of May 22, 1984, and transfer \$13,000 from Surplus Revenue for a total of \$20,000 to fund the following longevity program for the current fiscal year.

FULL-TIME EMPLOYEES

Eligibility

Full-time employees having completed 36 months or more of service on June 30, 1984 are qualified to receive payment during FY 1985, provided they were employed by the Town on June 30, 1984.

For current full-time employees whose continuous work history for the Town includes permanent part-time or part-time employment, length of service is determined as follows:

Each year full-time completed counts as 12 months of service.

Each year permanent part-time completed counts as 6 months of service.

Each year part-time completed counts as 3 months of service.

Full-Time Service Payment Schedule	
Months of Service Completed as of 6/30/84	Lump Sum Payment
0-35	0
36-59	210
60-83	420
84-107	625
108-131	835
132-143	1,050
144-155	1,150
156-167	1,250
168 and over	1,665

GENERAL GOVERNMENT

PART-TIME EMPLOYEES

Eligibility

Part-time employees having completed 36 months or more of service on June 30, 1984 are qualified to receive a payment based on number of hours worked in Fiscal 1984. The lump sum payment is due in Fiscal Year 1985, provided they were employed by the Town on June 30, 1984.

Part-Time Service Payment Schedule	
Months of Service Completed as of 6/30/84	Per Hour Rate for Lump Sum Payment
0-35	\$ —0—
36-59	.10
60-83	.20
84-107	.30
108-131	.40
132-143	.50
144-155	.55
156-167	.60
168 and over	.70

These rates are non-cumulative; for example:

An employee with 100 months of service as of 6/30/84 and who worked 200 hours in FY84 will receive a payment of \$60.00 (200 hours \times .30/hr. = \$60.00).

Said funds to be distributed by the Town Accountant with the approval of the Personnel Board, said distribution to be made on or before March 5, 1985.

And the Personnel Board is requested to present to the next Annual Town Meeting for approval appropriate provisions for making the Longevity Program and an attendant performance appraisal system a permanent part of the Personnel Bylaw.

ARTICLE 8

VOTED to accept Chapter 55 of the Acts of 1984 of the General Laws of Massachusetts.

ARTICLE 9

VOTED that this Article be corrected and postponed to the Annual Town Meeting of May 1985.

ARTICLE 10

VOTED to transfer the sum of \$24,500 from Surplus Revenue for the purpose of constructing the Police Department garage. Said funds to be disbursed under the direction of the Permanent Building Committee.

ARTICLE 11

VOTED to transfer from Surplus Revenue the sum of \$30,000 to the approved Article 10 of the Annual Town Meeting of May 1984 for the purpose of completing the expansion of the Police/Fire/Communications building.

ARTICLE 12

DEFEATED motion to transfer the sum of \$27,000 from Surplus Funds in the Treasury to pave King Street some 3,696 feet, commencing 300 feet before #58 King Street to #90 King Street, a distance of 3,696 \pm feet.

Counted vote: Yes, 41; No, 144.

ARTICLE 13

DEFEATED motion to transfer \$2,800 from Surplus Revenue to hire a Landscape Architect to prepare a landscape design proposal for Town Hill in accordance with the direction of this Town Meeting for presentation to the Annual Town Meeting of May 1985. Said design to consider results of a traffic survey, and said funds to be disbursed under the direction of the Permanent Building Committee.

ARTICLE 14

VOTED to transfer the sum of \$941.26 from Surplus Revenue to defray the expense of this meeting.

VOTED to dissolve this meeting.

Meeting dissolved 8:50 p.m.

Elinor H. Pearson
Town Clerk

GENERAL GOVERNMENT

PLANNING BOARD Norfolk, Massachusetts 02056

February 2, 1985

Mr. Frank Gross, Town Moderator
Rockwood Road
Norfolk, MA 02056

Subject: Planning Board Report: Article 9 (Re-zoning) on the February 5, 1985 Special Town Meeting Warrant

Dear Mr. Gross,

The Planning Board held a public hearing on January 29, 1985, as required by Section 5, Chapter 40A of the Massachusetts General Laws, to review Article 9 of the warrant for the February 5 Special Town Meeting. A notice of the hearing was printed in the Sun Chronicle on January 11, 1985, and January 18, 1985. At the close of the hearing, the matter was taken under advisement.

At our meeting of January 29, 1985, which continued beyond midnight into January 30, the Planning Board made the following recommendation regarding the merits of the article:

The Norfolk Planning Board recommends that Article 9 be disapproved.

The reasons for this recommendation for disapproval are as follows:

1. The article is much more broad than the petitioners apparently intended. It asks for the re-zoning of 67 lots in the Ridgefield Road area of King Street. Many of those 67 lots are built upon, and some are not. We understand that the petitioners own only about **two** of those 67 lots.

The petitioners later presented a revision, asking for re-zoning of lots 118, 2, and 6, a total of 3. That petition didn't get the warrant because it wasn't presented to the Selectmen before the warrant was closed. Lot 118 may **not** be added to the article at the Town Meeting, because zoning articles cannot be increased in scope at Town Meetings.

2. The Planning Board feels that the proper forum for the Town to review zoning articles is the **Annual Town Meeting**, not **Special Town Meeting**. The warrant for the Annual Town Meeting will close in late February.
3. We expect that there will be an article submitted by the Groundwater Protection Committee at the Annual Town Meeting. The purpose of that will be to protect a Town wellfield. We would like the voters to be aware of that article when they consider rezoning in this area.

The Advisory Board recommends that this Article be postponed to the next Annual Town Meeting. The Planning Board recommends that this article be **disapproved**, and suggests that the petitioners submit their **revised** article to the Selectmen for action at the Annual Town Meeting.

Respectfully submitted,

Robert W. Haddleton, Sr.
Chairman

cc
Advisory Board
Selectmen

GENERAL GOVERNMENT

BY-LAWS — ZONING BY-LAWS APPROVED BY ATTORNEY GENERAL

The following Zoning By-Laws and General By-Laws were accepted at the annual town meeting and approved by Francis X. Belotti, Attorney General, on August 19, 1985.

Article 33. VOTED UNANIMOUSLY to amend Article IV of the Revised Town By-Laws by striking Section 5.C.1 and substituting in place thereof the following new Section 5.C.1:

1) The street location of the proposed excavation, the proposed depth of excavation and the elevation of the highest annual high water table, as determined by the test pits and soil borings.

2) By inserting after Section 5.D.5 the following new section: 6) That the depth of any excavation shall not be made lower than ten (10) feet above the annual high water table.

Article 30. VOTED UNANIMOUSLY to amend Section D.2.h of the Town of Norfolk Zoning By-Law by

1) Striking Section 2.0 and substituting in place thereof the following Section 2.0:

Section 2.0 Permitted Uses — The Flood Plain/Wetlands Protection Districts shall be considered as overlying other districts.

The underlying permitted uses are allowed subject to obtaining a Special Permit from the Board of Appeals as provided in Section 4.1, hereof provided they meet the following additional requirements, as well as those of the State Building Code dealing with construction in floodplains.

In the floodway, designated on the Flood Boundary and Floodway Map (Flood Insurance Rate Map further

described in Section 5.0 herein) the following conditions shall apply:

A.) All encroachments, including fill, new construction, substantial improvements to existing structures, and other development are prohibited unless certification by a registered professional engineer is provided by the applicant demonstrating that such encroachment shall not result in any increase in flood levels during the occurrence of the 100-year flood.

B.) Any encroachment meeting the above standard shall comply with the flood-plain requirements of the State Building Code.

The following uses shall be allowed within the Flood Plain/Wetlands Districts without requiring a special permit.

2) By adding to Section 5.0 the following sentence:

The Flood Plain District includes all special flood hazard areas designated as Zone A, A1-30, on the Town of Norfolk Flood Insurance Rate Maps (FIRM), effective August 19, 1985, as amended. A copy of the Floodway and Flood Insurance Map and Flood Insurance Study is on file in the office of the Town Clerk.

Article 31. VOTED to amend the Zoning By-Laws and Zoning Map by rezoning from Single Residence R3 to Single Residence R1 the land shown on Assessors' Map 12, Block 62, Lots 2, 6 and 118.

Counted vote: Yes 47; No, 15.

Article 34. VOTED to amend the Zoning By-Law and Zoning Map by rezoning the following described parcel from Residence R1 to Residence R3, said parcel being bounded:

WESTERLY: by Myrtle Street and Dean Street;

NORTHERLY: by the utility right of way to the eastern boundary;

EASTERLY: by existing property lines bordering on the following lots: Eastern border of Lot 7, Block 36 then along a line extending from southeast corner of Lot 7, Block 36 to the westernmost corner of Lot 82, Block 36 then along eastern border of Lot 3, Block 36 to Medway Street then along eastern border of Lot 40, Block 37 then extended south-southwesterly 500 feet from Medway Street to the southern border of the district;

SOUTHERLY: by a line 500 feet south of and parallel to Medway Street running from the extension of the easterly border of Lot 40, Block 37 northwesterly to Myrtle Street all as shown on Assessors Map 9 as revised.

Counted vote: Yes, 47, No, 16.

Article 37. VOTED to amend Section D-2 Schedule of Use Regulations of Zoning By-Law to the following extent:

1) By changing the designation on "No" to the designation "SP" under the column heading for the Health Maintenance and Professional Office District as follows:

a. PUBLIC AND SEMI-PUBLIC

8) Day care nursery

10) Facility for the evaluation, treatment or counselling of a person suffering from alcoholism, drug dependence or mental illness who do not require general hospital admission

12) Office or meeting room of a non-profit service organization.

Counted vote: Yes, 69; No, 1.

GENERAL GOVERNMENT

REPORT OF THE ANNUAL TOWN MEETING ARTICLE 1 — ELECTION MAY 7, 1985

Pursuant to the Warrant for the Annual Town Meeting, the Inhabitants of the Town of Norfolk qualified to vote in town affairs assembled in MacBride Auditorium at the Norfolk public elementary school on Tuesday, May 7, 1985 to act upon Article I, the Annual Election of Town Officials.

Polls were declared open at 7 a.m. The Election Workers duly sworn in were Arthur F. Bremilst, Sr., Warden; Frances M. Holman, Clerk; Mary Katapodis, Elizabeth Murray, Julia Dardi and Jane Wolfgang, Tellers; J. William Meau, Ballot Box and Clemence Martineau, Telephone.

The ballot box was found to be in good working order and registered zero. Instructions to voters and specimen ballots were posted at the entrance and within the polling place and a corrected voting list was on display.

The polls were closed at 8 p.m. The ballot box registered 992 or 29% of the eligible voters with the following results:

Moderator for One Year
* Frank J. Gross 771

Board of Selectmen for Three Years
* Fred L. Pfischner 522
William C. Wright 457

Board of Health for Three Years
* Thomas R. Gilbert 722

Board of Assessors for Three Years
* John H. Robbins, Jr. 720

Planning Board for Three Years
* Robert W. Haddleton 711

Water Commissioner for Three Years
* Charles H. Weeber, Jr. 690

School Committee for Three Years
* Priscilla J. Chick 609
* Jane P. Morris 593
Donna Goldman 347

King Philip School Committee for Three Years
* Marilyn S. Eden 719

Housing Authority for Five Years
* Arthur Bremilst (write-in) 90

Housing Authority for Unexpired Three Years
* Bruce A. Simpson 715

Recreation Commission for Three Years
* Ann S. Willever 689

Trustee of Public Library for Three Years
* Joan C. Smith

Tree Warden for Three Years
* Kenneth E. Tripp

Question 1. Are you in support of lowering the grade of Town Hill?
Yes: 570
No: 394

Question 2. Regardless of the way you voted in Question 1, please indicate preference and answer these questions:

A.) Do you favor lowering the grade street level?
Yes: 309
No: 477


B.) Do you favor lowering the grade bandstand level?
Yes: 440
No: 350

VOTED to adjourn this meeting on Tuesday, May 21, 1985 at 7:30 p.m. King Philip Junior High School.

Note: All elected officials must be sworn in by the day after election.

All resignations from office, whether elected or appointed, should be submitted and filed with the Town Clerk.

* Declared elected



GENERAL GOVERNMENT

MINUTES OF ADJOURNED ANNUAL TOWN MEETING

MAY 21, 1985

7:30 p.m.

King Philip Junior High School

Meeting opened at 7:30 p.m. by Moderator Frank Gross with the playing of the National Anthem. The Moderator introduced the Town Clerk, Accountant, Town Counsel, Executive Secretary, the Selectmen and the Advisory Board members.

Sworn in as counters were Gus Enos, James Leary, Jack McFeeley, David King, Tim Walsh, David Rosenberg and Vin Panettiere. Present were 199 voters.

VOTED to waive the reading of Warrant and the Return of the Warrant.

Article 1. Completed (Annual Town Election held May 7, 1985).

Article 2. VOTED to fix the salary and compensation of elected officers of the Town and authorize any town board to employ for additional salary of compensation any of its members and fix the salary of compensation thereof: Moderator \$1.00; Board of Selectmen \$3,959;

Town Treasurer \$9,275; Town Clerk \$11,000; Tax Collector \$11,499; Board of Assessors \$9,349; Board of Water Commissioners \$1,002; Planning Board \$2,473; Tree Warden \$244; Board of Health members \$402; and to raise and appropriate or appropriate from available funds the following to defray department and incidental expenses of the Town for the fiscal year commencing July 1, 1985:

	<u>Raise & Appropriate</u>	<u>Surplus Revenue</u>	<u>Water Revenue</u>	<u>Cemetery</u>
I. GENERAL GOVERNMENT				
A. BOARD OF SELECTMEN				
Salaries	\$41,971			
Expenses	15,025			
Fuel & Utilities	4,400			
Out of State Travel	1			
Petty Cash	75			
Annual Report	8,000			
Committee Fund	100			
Assessors' 5-Year Report	2,750			
B. PERSONNEL BOARD				
Salaries	1,050			
Expenses	1,700			
Out of State Travel	1			
C. BOARD OF ASSESSORS				
Salaries	34,927			
Expenses	24,475			
Out of State Travel	1			
D. (1) TREASURER				
Salaries	15,707			
Expenses	3,885			
D. (2) TAX TITLE				
Salaries	3,990			
Expenses	15,000			
E. COLLECTOR OF TAXES				
Salaries	26,951			
Expenses	12,235			
Travel, Meetings & Dues	300			
Petty Cash	75			
F. TOWN CLERK				
Salaries	21,888			
Expenses	2,589			
Travel, Meetings & Dues	175			
Petty Cash	25			

GENERAL GOVERNMENT

	<u>Raise & Appropriate</u>	<u>Surplus Revenue</u>	<u>Water Revenue</u>	<u>Cemeter</u>
G. TOWN COUNSEL				
Retainer Fees	7,776			
Legal Fees	4,500			
H. TOWN ACCOUNTANT				
Salaries	30,518			
Expenses	1,740			
I. PLANNING BOARD				
Salaries	4,365			
Expenses	2,076			
J. REGISTRARS OF VOTERS				
Salaries	2,861			
Expenses	1,150			
Computer Services	1,600			
K. APPEAL BOARD				
Salaries	1,704			
Expenses	920			
L. CONSERVATION COMMISSION				
Expenses	1,700			
Conservation Fund	10,000			
M. COUNCIL ON AGING				
Salaries	11,850			
Expenses	4,100			
Transportation Expenses	7,200			
Facilities Rental	1,200			
N. ADVISORY BOARD				
Salaries	1,155			
Expenses	5,360			
O. HISTORICAL COMMISSION				
Expenses	370			
P. SEALER OF WEIGHTS & MEASURES				
Salaries	288			
Expenses	75			
Q. BY-LAW COMMITTEE				
	0			
R. MODERATOR				
Salaries	1			
Expenses	77			
S. PERMANENT BUILDING COMMITTEE				
Salaries	350			
Expenses	9,000			
T. COMPUTER COMMITTEE				
Salaries	150			
Expenses	15,325			
Accounting Software	16,250			
Out of State Travel	600			

GENERAL GOVERNMENT

	<u>Raise & Appropriate</u>	<u>Surplus Revenue</u>	<u>Water Revenue</u>	<u>Cemetery</u>
II. PROTECTION OF PERSONS & PROPERTY				
A. FIRE DEPARTMENT				
Salaries	28,473			
Fire Chief	25,649			
Ambulance Salaries	21,844			
Fuel & Utilities	2,900			
Expenses	17,725			
Petty Cash	100			
Training & Tuition	5,000			
Out of State Travel	1			
B. BUILDING DEPARTMENT				
Salaries	41,146			
Growth Compensation	7,000			
Expenses	2,204			
Fuel & Utilities	3,100			
Rough Mileage Allowance	425			
Out of State Travel	0			
C. ANIMAL CONTROL DEPARTMENT				
(1) ANIMAL CONTROL OFFICER				
Salaries	2,481			
Expenses	2,300			
Fuel & Utilities	1,400			
(2) ANIMAL INSPECTORS				
Salaries	763			
Expenses	150			
D. POLICE DEPARTMENT				
Salaries	452,634			
Expenses	49,376			
Out of State Travel	1			
Fuel & Utilities	14,000			
Petty Cash	50			
E. CIVIL DEFENSE				
Salaries	413			
Expenses	1,196			
F. TREE DEPARTMENT & INSECT PEST CONTROL				
Tree Warden Salary	244			
Tree Warden Expenses	18,968			
I.P.C. Salary	244			
I.P.C. Expenses	9,838			
G. FIRE/POLICE COMMUNICATIONS				
Salaries	79,446			
Expenses	1,600			
H. FIRE/POLICE STATION EXPENSE				
Fuel & Utilities	13,900			
Expenses	8,350	2,500		
III. HEALTH & SANITATION				
A. BOARD OF HEALTH				
Salaries	18,216			
Expenses	22,415			

GENERAL GOVERNMENT

	<u>Raise & Appropriate</u>	<u>Surplus Revenue</u>	<u>Water Revenue</u>	<u>Cement</u>
B. SEWER STUDY COMMISSION				
Expenses	507			
VOTED to adjourn meeting to May 23, 1985, same time and place.				
Meeting adjourned 11:09 p.m.				
May 23, 1985				
7:30 p.m. 136 voters attending				
IV. HIGHWAY DEPARTMENT				
A. TOWN HIGHWAY				
Salaries	210,305			
Expenses	97,640			
B. SPECIAL PROJECTS	90,000			
C. SANITARY LANDFILL				
Salaries	11,453			
Fuel & Utilities	5,300			
Expenses	15,650			
D. SNOW REMOVAL				
Salaries	25,000			
Fuel & Utilities	5,550			
Expenses	44,500			
E. HIGHWAY GARAGE				
Fuel & Utilities	28,295			
V. VETERANS' SERVICES				
A. VETERANS' BENEFITS	5,000			
B. VETERANS' ADMINISTRATION				
Salaries	1,724			
Expenses	560			
VI. SCHOOLS				
A. NORFOLK ELEMENTARY EXPENSES	1,397,503	114,000		
B. KING PHILIP REGIONAL EXPENSES	1,286,152			
C. TRI-COUNTY REGIONAL EXPENSES	73,098			
VII. NORFOLK PUBLIC LIBRARIES				
Salaries	62,020			
Expenses	26,285			
Fuel & Utilities	5,150			
New Roof			4,000	
VIII. RECREATION				
A. RECREATION COMMISSION				
Salaries	7,452			
Expenses	4,260			

GENERAL GOVERNMENT

	<u>Raise & Appropriate</u>	<u>Surplus Revenue</u>	<u>Water Revenue</u>	<u>Cemetery</u>
B. RECREATION FOR HANDICAPPED				
Salaries	485			
Expenses	1,000			
C. RECREATION FIELD MAINTENANCE				
Salaries	3,428			
Expenses	2,400			
IX. DEBTS & INTEREST	327,197		45,120	
X. UNCLASSIFIED				
A. TOWN MEMORIAL DAY	830			
B. RESERVE FUND	60,000			
C. INTEREST — Article 44	2,000			
D. INSURANCE	96,444			
E. SEPTAGE DISPOSAL ASSESSMENT	8,500			
F. HUMAN SERVICES				
Norfolk Mental Health	3,181			
S.N.A.R.C.	2,439			
F.A.C.E.	1,500			
G. STREET LIGHTING				
Fuel & Utilities	21,200			
H. TRAFFIC SIGNAL REPAIRS	1			
I. RIGHT TO KNOW COORDINATOR	3,000			
J. ENGINEERING ASSISTANCE	2,500			
XI. EMPLOYEE BENEFITS				
A. STATE & COUNTY RETIREMENT	103,000			
B. MEDICAL INSURANCE	103,665			
C. LIFE INSURANCE	2,662			
D. UNEMPLOYMENT COMPENSATION	0			
E. LONGEVITY — including Elementary School	36,600			
F. MERIT	0			
XII. PUBLIC SERVICES				
A. WATER DEPARTMENT				
Salaries			57,858	
Expenses			28,274	
Project Engineering			6,500	
Purchase of Water			2,500	
Gasoline & Utilities			14,890	
Out of State Travel			1	
Petty Cash			50	

GENERAL GOVERNMENT

<u>Raise & Appropriate</u>	<u>Surplus Revenue</u>	<u>Water Revenue</u>	<u>Cemeter</u>
------------------------------------	----------------------------	--------------------------	----------------

B. CEMETERY

Salaries
Expenses

4,99
6,71

Article 3. VOTED to indefinitely postpone (action taken in Article 2).

Article 4. VOTED to transfer \$3,525 from Fiscal Year 1985 Water Department Maintenance Fuel & Utilities Account to Fiscal Year 1985 Water Department, Outside Contracts/Emergencies.

Article 5. VOTED to raise and appropriate \$5,500 for an audit of the Town's books and accounts.

Article 6. VOTED to transfer the sum of \$15,000 from the "Aid to Libraries" Account for furnishing and equipping the Public Library.

Article 7. VOTED to authorize the Board of Selectmen to accept and enter into contracts for the expenditures of any funds allotted or to be allotted by the Commonwealth for the construction or reconstruction or the improvements of roads within the Town.

Article 8. VOTED to raise and appropriate \$33,000 of gasoline tax monies for construction of and/or improvements to Pond Street to be used in conjunction with monies under Article 9.

Article 9. VOTED to transfer from Surplus Revenue \$8,500 to be used in conjunction with and in addition to any funds allotted by the Commonwealth (Chapter 234, \$25,499) for the construction, reconstruction, or improvements to Pond Street.

Article 10. VOTED to raise and appropriate \$2,000 for the renovation of one baseball or softball diamond, located at the Freeman-Centennial Schools; work to be done by the Highway Department.

Article 11. VOTED to raise and appropriate \$3,000 for the development of new soccer field located at the Freeman-Centennial Schools; work to be done by the Highway Department.

Article 12. DEFEATED motion to transfer \$33,465 from Surplus Revenue for the renovation of the Town Pond.

VOTED to adjourn meeting to May 28, 1985, same place and time. Announcement made of Special Town Meeting to be held on June 26; warrant

opened on May 28, 1985 and closed on June 3, 1985 at end of Selectmen's meeting.

Meeting adjourned 11:06 p.m.

May 28, 1985

Meeting resumed at 7:43 p.m. with 128 persons attending.

Article 13. VOTED to indefinitely postpone this article (additions to computer system).

Article 14. VOTED to raise and appropriate \$15,000 to develop a design for the expansion of Town Offices, effort to be executed by the Permanent Building Committee.

Article 15. VOTED to raise and appropriate \$2,500 to hire a Landscape Architect to prepare a landscape design proposal for Town Hill, effort to be executed by the Permanent Building Committee.

Article 16. VOTED to transfer \$4,000 from Surplus Revenue to purchase a second copy machine for the Town Hall.

Article 17. VOTED to direct that the Town Lockup be moved to the location requested by the Historical Commission, utilizing available funds from the Library expansion project, to the location approved by the Zoning Board of Appeals onto a foundation built from available Library funds, and to raise and appropriate \$500 to paint the exterior, replace the roof and any sills.

Article 18. VOTED to raise and appropriate \$20,000 to purchase a street sweeper for the Highway Department.

Article 19. VOTED to raise and appropriate \$5,000 to purchase a new snow plow for the Highway Department.

Article 20. VOTED to raise and appropriate \$3,000 to purchase an arc welder for the Highway Department.

Article 21. VOTED to raise and appropriate \$39,600 to construct an unloading and recycling area at the Town Landfill.

Article 22. VOTED to accept all State and Federal grants for the Water Department which do not require match-

ing funds from the Town or any representative or agency thereof and will not obligate or encumber any resident of the Town of Norfolk without a town meeting.

Article 23. VOTED to transfer \$10,100 from Water Department Revenue to purchase a new ¾ ton, 8 cylinder truck for the Water Department.

Article 24. VOTED to transfer \$3,200 from Water Department Revenue to extend the water main a distance of 300± feet on Mayflower Road from Old Mill Road to Standish Road to complete a loop for fire flow.

Article 25. VOTED to transfer \$42,000 from Water Revenue and transfer \$63,000 from the Stabilization Fund for a total of \$105,000 to extend the water main on North Street from the intersection of Pond Street to a point on North Street in a southwesterly direction to complete the loop of the existing water main at or about 121 North Street.

Counted vote: Yes, 83; No, 19.

Article 26. VOTED to raise and appropriate \$59,350 to purchase materials only for Seekonk Street from Brookside Lane to Stop River Road, a distance of 4,000 feet and to do nothing further. This action to buy the materials shall not be consummated until a suitable contract has been established with the developer Clapp/Loring to cover all construction, blasting, installation and road repairs.

Counted vote: Yes, 78; No, 22.

Article 27. VOTED to transfer \$4,500 from Water Department Revenue for necessary cleaning and repairs to the Gold Street well.

Article 28. DEFEATED motion to accept the provisions of Massachusetts General Law, Chapter 148, Section 26G.

VOTED to adjourn this meeting to May 29, 1985 at 7:30 p.m., same place. Adjourned 11:14 p.m.

GENERAL GOVERNMENT

May 29, 1985

Meeting resumed at 7:30 p.m. with 80 persons attending.

Article 29. VOTED UNANIMOUSLY to accept a revised and enlarged Norfolk Zoning Map, dated May 1983, revised February 22, 1985, a copy of which is on file with the Town Clerk.

Article 30. VOTED UNANIMOUSLY to amend Section D.2.h. of the Town of Norfolk Zoning Bylaw by

1) Striking Section 2.0 and substituting in place thereof the following Section 2.0:

Section 2.0 Permitted Uses — The Flood Plain/Wetlands Protection Districts shall be considered as overlying other districts.

The underlying permitted uses are allowed subject to obtaining a Special Permit from the Board of Appeals as provided in Section 4.1, hereof provided they meet the following additional requirements, as well as those of the State Building Code dealing with construction in floodplains.

In the floodway, designated on the Flood Boundary and Floodway Map (Flood Insurance Rate Map further described in Section 5.0 herein) the following conditions shall apply:

A.) All encroachments, including fill, new construction, substantial improvements to existing structures, and other development are prohibited unless certification by a registered professional engineer is provided by the applicant demonstrating that such encroachment shall not result in any increase in flood levels during the occurrence of the 100-year flood.

B.) Any encroachment meeting the above standard shall comply with the flood-plain requirements of the State Building Code.

The following uses shall be allowed within the Flood Plain/Wetlands Districts without requiring a special permit.

2) By adding to Section 5.0 the following sentence:

The Flood Plain District includes all special flood hazard areas designated as Zone A, A1-30, on the Town of Norfolk Flood Insurance Rate Maps (FIRM), effective August 19, 1985, as amended. A copy of the Floodway and Flood Insurance Map and Flood Insurance Study is on file in the office of the Town Clerk.

Article 31. VOTED to amend the Zoning Bylaws and Zoning Map by re-

zoning from Single Residence R3 to Single Residence R1 the land shown on Assessors' Map 12, block 62, lots 2, 6 and 118.

Counted vote: Yes, 47; No, 15.

Article 32. VOTED to indefinitely postpone this article (Bylaw amendment — abandoned wells).

Article 33. VOTED UNANIMOUSLY to amend Article IV of the Revised Town Bylaws by striking Section 5.C.1. and substituting in place thereof the following new Section 5.C.1.: 1) The street location of the proposed excavation, the proposed depth of excavation and the elevation of the highest annual high water table, as determined by the test pits and soil borings. 2) By inserting after Section 5.D.5. the following new section: 6) That the depth of any excavation shall not be made lower than ten (10) feet above the annual high water table.

Article 34. VOTED to amend the Zoning Bylaw and Zoning Map by rezoning the following described parcel from Residence R1 to Residence R3, said parcel being bounded:

WESTERLY: by Myrtle Street and Dean Street;

NORTHERLY: by the utility right-of-way to the eastern boundary of Lot 7, Block 36;

EASTERLY: by existing property lines bordering on the following lots: Eastern border of Lot 7, Block 36 then along a line extending from southeast corner of Lot 7, Block 36 to the westernmost corner of Lot 82, Block 36 then along eastern border of Lot 3, Block 36 to Medway Street then along eastern border of Lot 40, Block 37 then extended south-southwesterly 500 feet from Medway Street to the southern border of the district;

SOUTHERLY: by a line 500 feet south of and parallel to Medway Street running from the extension of the easterly border of Lot 40, Block 37 northwesterly to Myrtle Street all as shown on Assessors Map 9 as revised as shown on plans filed with the Town Clerk.

Counted vote: Yes, 47; No, 16.

Article 35. VOTED to indefinitely postpone this Article (Bylaw change — underground fuel storage).

Article 36. VOTED to indefinitely postpone this Article (acquire land around well field).

Article 37. VOTED to amend Section D-2 Schedule of Use Regulations of Zoning Bylaw to the following extent: 1)

By changing the designation "No" to the designation "SP" under the column heading for the Health Maintenance and Professional Office District as follows:

- a. Public and Semi-Public
 - 8) Day care nursery
 - 10) Facility for the evaluation, treatment or counselling of persons suffering from alcoholism, drug dependence or mental illness who do not require general hospital admission
 - 12) Office or meeting room of a non-profit service organization
- Counted vote: Yes, 69; No, 1.

Article 38. VOTED to indefinitely postpone this Article (Personnel Bylaw).

Article 39. VOTED to indefinitely postpone this Article and request the Board of Selectmen put this Article and Article 40 on the Warrant for the Special Town Meeting of June 26, 1985.

Article 40. VOTED to indefinitely postpone this article (longevity program).

Article 41. VOTED to indefinitely postpone this Article and request the Board of Selectmen put this Article on the Warrant for the Special Town Meeting of June 26, 1985.

Article 42. VOTED to indefinitely postpone this Article and request the Board of Selectmen put this Article on the Warrant for the Special Town Meeting of June 26, 1985.

Article 43. DEFEATED motion to amend Article VI of the Revised Bylaws of the Town of Norfolk by adding the words "including Professional Service Contracts" after the word "agreements" in Article 6, Section 1.

Counted vote: Yes, 28; No, 29.
Recount: Yes, 31, No, 32.

Article 44. VOTED to authorize the Town Treasurer, with the approval of the Selectmen, to borrow money from time to time in anticipation of the revenue for the financial year beginning July 1, 1985 in accordance with the provisions of General Laws, Chapter 44, section 4, and issue a note or notes therefore payable within one year, and to renew any note or notes as may be given for a period of less than one year in accordance with General Laws, Chapter 44, section 17.

Article 45. VOTED UNANIMOUSLY to authorize the Board of Selectmen to advertise in a local paper and to sell at public sale from time to time as it may

GENERAL GOVERNMENT

deem in the best interest of the Town, any and all lands or portions thereof which the Town has acquired or may acquire as Tax Title Land, so-called, such sales to be made in the name and in behalf of the Inhabitants of the Town of Norfolk and to authorize the Selectmen to expend from the proceeds of such sale the necessary costs of recording fees, documentary stamps, and Auctioneer's fees, if required.

Article 46. VOTED to grant the Board of Selectmen permission to sell surplus property of the Town exclusive of buildings and land that is no longer needed.

Article 47. VOTED to accept Hoover Road, a distance of five hundred and forty (540) feet plus or minus and the associated drainage easements, as shown on plan dated 11/18/82, revised November 5, 1984 by Landmark Engineering of New England, Inc., a copy of which is on file with the Town Clerk.

Article 48. VOTED to accept Sweetland Farm Road, a distance of two thousand and fifty (2,050) feet plus or minus and the associated drainage easement as shown on a plan dated January 14, 1985, by GLM Engineering Consultants, Inc., a copy of which is on file with the Town Clerk.

Article 49. VOTED UNANIMOUSLY to authorize the Board of Selectmen to take by eminent domain that portion of Spring Street known as Spring Street Extension as laid out by the Selectmen, a copy of which is filed in the office of the Town Clerk and shown on the plan of C. C. Armstrong, Reg. Engineer dated February 17, 1959, recorded in Norfolk Registry of Deeds, Book 3719, Page 151. No appropriation is made for said taking as no damages are to be awarded.

Article 50. VOTED to appropriate for the use of the Norfolk Arts Council any funds from the State which the Town may receive and any funds donated to this Council in the form of gifts or grants.

Article 51. VOTED that the following Committees be appointed annually: 7 members of the Arts Council; 5 members of the Bay State Correctional Facilities/Citizens Advisory Committee; 3 members of the Cemetery Commission; 5 members of the Insurance Advisory Committee; 4 members and Executive Secretary ex-officio of the Mirror Lake Study Committee; 5 members of the Pesticide Control Study Committee; 3 members and the Highway Superintendent ex-officio of the Sanitary Landfill Committee; 5 members of the Sewer Study Committee; 3 members of the Zoning Bylaw Committee plus one ex-officio member designated by each of the following: Board of Appeal, Planning Board, Conservation Commission, Board of Health, and also as ex-officio members, the Building Inspector and Town Counsel; 7 members of the Cable Television Advisory Committee; 5 members of Southwood Hospital Study Committee; 7 members of the Growth Study Commission including one member each from the Planning Board, Board of Health, Conservation Commission, Water Commission and 3 public members appointed by the Board of Selectmen; 3 members of the Hazardous Waste Committee, 5 members of the Chapter 504 Committee, 5 members of the Ground Water Protection Committee.

DEFEATED motion that Board of Selectmen appoint a committee of 3 persons to investigate those steps required to change the current format of open town meeting to that of a representative

form of town meeting. Said committee to report to the town at the adjourned town meeting in May of 1986 as to findings and recommendations.

VOTED that the Town present mandate to the Board of Water Commissioners to reconsider the priorities on their Master Plan to more adequately take into account areas of town such as but not limited to, Populatic/Kingsbur area which may have water problems and a pressing need for town water. Plan to be presented by the water commissioners at next year's annual town meeting for Town approval.

VOTED that the Town should investigate the requirements, advantages and cost of joining the S.E. Mass Incineration Facility.

Article 52. VOTED to raise and appropriate the following in accordance with the General Laws, Chapter 44, Section 64: Unpaid bill 4/30/84 for debt processing services, Board of Assessors \$442.46; Longevity for Veterans' Age Animal Control Officer, Assistant Building Inspector, Electrical Inspector, Plumbing Inspector, Gas Inspector, Assistant Electrical Inspector and Building Commissioner \$1,600.

Counted vote: Yes, 62, No,

Article 53. VOTED to indefinitely postpone this Article (transfer unsponsored monies).

Article 54. VOTED to indefinitely postpone this Article (unfunded pension liability).

Article 55. VOTED to indefinitely postpone this article (Stabilization Fund).

VOTED to dissolve this meeting. Meeting dissolved 10:15 p.m.

Elinor H. Pearson
Town Clerk

GENERAL GOVERNMENT

MINUTES OF SPECIAL TOWN MEETING McBRIDE AUDITORIUM June 26, 1985 7:30 p.m.

Meeting opened by Moderator Frank Gross who introduced the Town Clerk, Accountant, Board of Selectmen and Advisory Board. 145 persons attending. James Leary and Thomas Walsh sworn in as counters.

ARTICLE 1

VOTED to transfer the following:

- \$1,191 by transfer of \$691 from Surplus Revenue and \$500 from the Selectmen's Salary Accounts to Selectmen's General Expense.
- 441 by transfer from Surplus Revenue to the Unclassified Traffic Light Account.
- 196 by transfer from Surplus Revenue to Council on Aging Expenses.
- 2,740 by transfer from the Police Department Salary Account to Police Department Expenses.
- 1,903 by transfer from the Police Department Salary Account to Dispatching Department Salary Account.
- 1,014 by transfer from Surplus Revenue to Town Counsel Litigation Account.
- 2,000 from Water Department Revenue to Water Department Expenses.

ARTICLE 2

VOTED to approve the following amendment to the Personnel Bylaw:

LONGEVITY PROGRAM

FULL-TIME EMPLOYEES

Eligibility

Full-time employees having completed 36 months or more of service on June 30 of the previous fiscal year will be qualified to receive longevity payment during the current fiscal year, provided they were employed by the Town on June 30 of the previous year.

For current full-time employees whose continuous work history for the Town includes permanent part-time or part-time employment, length of service is determined as follows:

Each year full-time completed counts as 12 months of service.

Each year permanent part-time completed counts as 6 months of service.

Each year part-time completed counts as 3 months of service.

Full-Time Service Payment Schedule

Months of Service Completed as of 6/30/85	Lump Sum Payment
0-35	\$ 0
36-59	210
60-83	420
84-107	625
108-131	835
132-143	1,050
144-155	1,150
156-167	1,250
168 and over	1,665

PART-TIME EMPLOYEES

Eligibility

Part-time employees having completed 36 months or more of service on June 30 of the previous fiscal year will be qualified to receive a longevity payment based on the number of hours worked in the previous fiscal year. The lump sum payment is due in the current fiscal year, provided they were employed by the Town on June 30 of the previous fiscal year.

GENERAL GOVERNMENT

Part-Time Service Payment Schedule

Months of Service Completed
as of 6/30/85

Per Hour Rate for
Lump Sum Payment

(non-cumulative)

0-35	\$ 0
36-59	.10
60-83	.20
84-107	.30
108-131	.40
132-143	.50
144-155	.55
156-167	.60
168 and over	.70

Said funds to be distributed by the Town Accountant with the approval of the Personnel Board.

ARTICLE 3

VOTED to approve the following amendments to the compensation schedule of the Personnel Bylaw:

COMPENSATION SCHEDULE

[MANAGEMENT — Grades 10-17 — no changes]

CLERICAL (hourly)

Grade	Min.	Mid.	Max.
9	\$6.07	\$7.60	\$9.11
8	5.47	6.83	8.21
6	4.38	5.48	6.57

[TECHNICAL AND PROFESSIONAL — Grades A-M — no changes]

[Add the following paragraph following schedule]

All requests for salary increases within the Compensation Schedule will be reviewed by the Personnel Board to ensure fair and proper application of such increases. The Personnel Board will render their recommendation within 60 days of formal request.

ARTICLE 4

VOTED to approve the following amendments to the Personnel Bylaw:

CLASSIFICATION SCHEDULE

Position

CLERICAL

Clerk III

Assistant Treasurer

Grade

9

Clerk II

Secretary, Zoning Board of Appeals

8

ARTICLE 5

VOTED to amend the Personnel Bylaw by inserting the following performance appraisal program:

GENERAL GOVERNMENT

PERFORMANCE APPRAISAL PROGRAM

1.0 Introduction

This program is intended to accomplish a number of goals:

- a. Provide a method of improving the effectiveness and the efficiency of the individuals and the organizations.
- b. Serve as a conduit for communications and feedback outside of routine daily interactions.
- c. Provide a basis for formal personnel decision-making.
- d. Serve as a basis for recognizing accomplishments, need for guidance, development, training, and support.
- e. Furnish reliable information and records for the proper placement of employees.
- f. Provide a process of establishing goals and objectives.
- g. Provide a basis for evaluating an employee's performance for completion of probation; annual increases, promotions; and general performance.

2.0 Applicability

This program applies to all Town employees covered by the Personnel Bylaw.

3.0 Schedule

Each employee shall be reviewed semi-annually. During the month of July Part I of the appraisal form will be completed and in January Parts I and II will be completed, and at the end of any probationary period, and in addition a performance review may be given at the discretion of the supervisor.

4.0 Relation to Salary Adjustments

On an annual basis, and prior to the request for budgets, the Personnel Board shall issue a memorandum with input from the Advisory Board and Board of Selectmen and other members of Town management which will explain the impact of the performance evaluation (if any) on merit, if in effect, and general increases and promotions, etc. This memorandum will guide Department Heads in the preparation of budgets. The actual awarding of increases is subject to the annual budget process including Town Meeting approval of individual budgets.

5.0 Administrative Procedures

- a. The Personnel Board shall recommend performance appraisal forms to be used by all personnel.
- b. The Personnel Board shall maintain a file copy of all completed forms.
- c. Approximately one week prior to the scheduled review, the employee will receive a draft appraisal from the "evaluator" (see below). The draft will be discussed at the review. The final appraisal will be returned to the employee within one week of the review for employee comment and signature.
- d. The employee shall send the signed form to the evaluator for signature. A copy of the completed form will be given to the employee and to the Personnel Board for filing. The evaluator shall maintain the original in a file.
- e. All material used and all conversations during the appraisal process will be confidential and access limited to the parties involved.
- f. Personnel that work part-time in more than one department shall receive multiple reviews.
- g. Evaluators shall be as shown in 6.0. Where the evaluator is an individual rather than a board, the secondary reviewer shown will review and approve the completed performance appraisal before forwarding to the Personnel Board. No secondary reviewer will be required when a full board is the primary evaluator.

GENERAL GOVERNMENT

6.0 Evaluators:

POSITION	EVALUATOR	SECONDARY REVIEWER
Executive Secretary	Board of Selectmen	Not required
Fire Chief	Board of Selectmen	Not required
Building Commissioner	Board of Selectmen	Not required
Superintendent of Streets	Board of Selectmen	Not required
Town Engineer	Board of Selectmen	Not required
Town Accountant	Board of Selectmen	Not required
Water Superintendent	Water Commission	Not required
Chief Dispatcher	Police Chief	Board of Selectmen
Administrative Secretary	Executive Secretary	Board of Selectmen
Assistant Town Clerk	Town Clerk	Personnel Board
Bookkeeper, Tax Collector	Tax Collector	Personnel Board
Police Personnel (except contract employees)	Police Chief	Board of Selectmen
Executive Director, Council on Aging	Council on Aging	Not required
Clerk, Council on Aging	Executive Director	Council on Aging
Building Department Personnel (including Inspectors)	Building Commissioner	Board of Selectmen
Board of Health Personnel	Board of Health	None required
Water Department Personnel	Water Superintendent	Water Commission
Highway Department Personnel	Superintendent of Streets	Board of Selectmen
Assistant Treasurer	Treasurer	Personnel Board
Assessor's Department Staff	Board of Assessors	Not required
Planning Board Staff	Planning Board	Not required
Board of Appeals Staff	Board of Appeals	Not required
Librarian	Library Trustees	Not required
Library Staff	Librarian	Library Trustees
Accounting Staff (including Assistant)	Town Accountant	Board of Selectmen
Fire Personnel (including all firefighters and EMTs)	Fire Chief	Board of Selectmen
Dispatchers	Chief Dispatcher	Board of Selectmen
Gatekeeper	Board of Health	Not required
Police Chief	Board of Selectmen	Not required

7.0 Criteria

In the conduct of the performance appraisal, a number of criterion will be used to guide the conduct of the appraisal and serve as catalysts for the communication process. The criteria for each group of employees are defined below.

A. Managerial-Professional Employees

1. *Human Resources-Relations* — This criterion concerns the ability to secure cooperation and obtain optimum results through the efforts of others. Included within this category is the ability to effectively supervise subordinates; work effectively with peers, and committee-board members. This criterion focuses on the ability to exhibit fair and uniform treatment to subordinates; flexibility; ability to cooperate with others and obtain cooperation from others; sensitivity to group dynamics; and leadership skills.
2. *Personal Work Ability; Work Organization; Analytical Abilities* — This criterion relates to the ability to conceptualize department needs and organize necessary programs and activities to meet these needs. For operational departments this focuses on the organization and control of work to increase efficiency and effectiveness. For staff departments this focuses on the analysis of information and development of program-policy proposals which meet the goals and objectives. This criterion also concerns the ability to manage time; process and integrate information; to organize workload based upon relative priorities. Other components include the ability to delegate and assume responsibility.
3. *Communications* — This criterion addresses the question of whether the manager through written and verbal communications demonstrates a thorough understanding of the purposes and types of different forms of communication and uses them in an appropriate manner. The criterion focuses on whether the communications are appropriate; timely; concise; meaningful; effectively organized; and understood by the recipient. This criterion is also used as a mode for defining the communication methods and requirements between the Executive Secretary (where applicable) department head, subordinate manager, committees-boards, and peers.

GENERAL GOVERNMENT

4. *Financial and Material* — This criterion provides an opportunity to identify the individual's budget and material resources management skills. The criterion focuses on the question of whether the individual demonstrates fiscal accountability and utilization of resources. Other areas include the ability to obtain private funding assistance; state or federal aid; and volunteers. Some specific areas of concern are the cost effective use of personnel dollars; purchasing skills; vehicles and equipment maintenance; and budget planning and execution.
5. *Technical Skills* — This criterion concerns the quality of the employee's professional knowledge and skills and the degree to which the employee applies such knowledge and skills in an appropriate and effective manner. Further, evaluation of "Technical Skills" will emphasize the demonstrated willingness of the employee to improve, expand, and adapt those skills in order to maximize effectiveness.
6. *Employee-Employer Relationship* — This criterion addresses the capacity of the manager to assume responsibility, accept accountability, seek appropriate guidance and assistance, provide essential information to the employer and to other managers, give and receive constructive criticism, and participate fully in the establishment and execution of organization goals. This quality is manifested in the degree of confidence shared between the manager and employer. Included in this criterion is the dependability and conscientious attendance of the employee.
7. *Professional Development* — This criterion addresses whether the manager, through continuing education; professional associations; teaching; writing; and various other activities associated with continued growth in a professional area, has demonstrated a commitment to continued self-development of professional capacity and to furthering the development of others in the profession.
8. *Priorities-Goals* — This criterion is two-fold. It provides an arena for the review of the previous period's goals and objectives and the accomplishments or action taken to promote and implement those goals. It further provides the opportunity for the establishment of the next period's goals and objectives.
9. *Discussion Topics* — This criterion presents an opportunity to discuss specific matters concerning working relationships and work environment which are not naturally covered in the specific criteria or objectives. Examples of topics are office space, vehicle availability, work load, etc.
10. *Overall Effectiveness-Comments* — This criterion consists of a narrative summary of the overall effectiveness of the individual's performance and the assignment of a rating. The section should point out any major strengths or weaknesses noted in the specific criteria, primary objectives, and areas of needed improvement.

B. Administrative-Clerical; Technical-Professional

1. *Job Knowledge* — Refers to the skills required by the job, as well as special knowledge useful or necessary in performing assigned duties. Includes the individual's understanding of departmental rules, procedures, workflow and policies, and an understanding of one's own job responsibilities and how they fit in with departmental operations.
2. *Quality of Work* — Refers to the care, safety, accuracy, cleanliness, and orderliness with which work is performed. An individual's thoroughness should be considered, in addition to the individual's safety and accident record.
3. *Quantity of Work* — Refers to general output of the individual and the timeliness with which work is performed. Output should be measured by a recognized record of meeting acceptable standards of output on a regular basis.
4. *Dependability* — Refers to reliability when working without direct supervision, to punctuality, and to conscientious attendance. Attendance is a major component of this criterion. If an employee demonstrates a high level of sick leave usage for the previous year, then there must be a written comment on this criterion on the appraisal form. The comment can be either in the form of an explanation of the individual's attendance record or else a warning to the employee. Normally, an individual with a high usage rate cannot receive a rating of "Above Expectations" in this criterion unless there are extenuating circumstances surrounding the absences, in which case they should be noted on the appraisal form.
5. *Human Relations/Attitude* — Refers to ability to get along with others, as reflected in courtesy and cooperation with supervisors, fellow employees, and the general public. This is an important criterion for all employees. Any employee who is consistently rude to peers and/or the public will be rated no higher than "At Minimum Expectations" on this criterion, and can receive an overall rating no higher than "At Minimum Expectations." An individual's general attitude of approaching his/her job should also be measured here.
6. *Judgment* — Refers to presence of mind, common sense, ability to grasp a situation, think clearly, and develop correct and logical conclusions in an emergency situation. Also to be considered is the individual's ability to make decisions without direct supervision.

GENERAL GOVERNMENT

7. *Other Criteria* — Some positions may have additional criteria on which employees should be evaluated. These will be determined by the individual's supervisor. In addition to the ones listed below for specific groups of employees (which may also be used for other employees), some suggestions are loyalty and ability to solve problems.
 - a. *Appearance* — Refers to general appearance of the individual and his/her attention to personal grooming: uniform, cleanliness, proper display of badges and patches, and concern about general health.
 - b. *Initiative* — Refers to the willingness and ability to take on responsibility and performing certain tasks without being asked to do so.
 - c. *Communications* — Refers to the individual's oral and written skills.
8. *Employees with Supervisory Responsibilities* — should also be judged on the following criteria:
 - a. *Management Skills* — Refers to success in planning and organizing work and achieving goals within scheduled time and fiscal limits.
 - b. *Motivation of Employee* — Refers to success in gaining cooperation and high level of performance of employees supervised.
 - c. *Development of Employees* — Refers to success in training employees in skills for required duties, as well as providing for flexibility in back-up.
9. *General Appraisal — All Employees* — The evaluator will give an overall evaluation of the employee's performance including an overall rating. This is the most important part of the form and should include reference to obvious strengths and weaknesses.

Recommendations should be made for making use of particular strengths or remedying specific weaknesses. Recommendations for improvement should be as specific as possible.

8.0 Ratings

A. Managerial-Professional Employees

In evaluating the performance of a managerial employee, the following four rating categories will be used:

1. *Exceeds Requirements* — This rating will be reserved for those individuals who consistently perform at a level which exceeds the requirements of their positions and make positive contributions to the overall effectiveness and credibility of Town Government. In order to exceed requirements, the employee must achieve excellence in the quality of work produced as well as maintain a high level of productivity. Special proficiency in leadership and/or professional skills, creativity, and innovation characterize those individuals who attain this rating.
2. *Meets Requirements* — This rating will apply to those individuals who consistently meet and, at times exceed, the requirements of their positions. In order to meet requirements, work must be accomplished in an efficient and timely manner; the employee must work effectively with others; the employee must use time and resources effectively; and reasonable department goals must be regularly established and met.
3. *Needs Improvement/New in Position* — This rating will apply to those individuals who have demonstrated an inability to meet the requirements of their position. When using this rating the evaluator will indicate if there are other factors which should be considered along with the individual's actual performance. Examples of these other factors might be insufficient allocation of resources to accomplish departmental goals; failure of vendor, consultant, etc., to meet contract requirements; or a new manager with insufficient time in the position to meet all requirements.
4. *Marginal* — This rating will apply to those individuals whose performance has been consistently at a less than satisfactory level. The employee has been put on notice that improved performance is required within a set time period specified by supervisor. If improved performance is not achieved during this period the employee will be dismissed.

Examples of performance in need of improvement include failure of a department to operate efficiently; underutilization of human and monetary resources within the department; lack of organizational and leadership skills; failure to operate within the established parameters and procedures; and failure to establish and meet goals. Managers whose performance is in need of improvement risk undermining the effectiveness and credibility of Town Government.

In evaluating Management/Professional employees, ratings will be based upon the individual's performance as well as the department's performance.

GENERAL GOVERNMENT

B. Administrative-Clerical; Technical-Professional

In evaluating the performance of an employee in one of the groups above, the following four rating categories will be used.

1. *Exceeds Requirements* — In order to achieve this rating, an employee should be recognizably above average frequently exceeding the requirements of the job.
2. *Meets Requirements* — This rating will apply to those individuals who consistently meet and, at times exceed, the requirements of their positions.
3. *Needs Improvement/New in Position* — This rating is used to identify problem areas where additional training, supervision, coaching, counseling or special attention is warranted. The employee is basically performing the duties of the job, but not at a level which is expected. It implies that the difficulty is correctable.
4. *Marginal* — This rating will apply to those individuals whose performance has been consistently at a less than satisfactory level. The employee has been put on notice that improved performance is required within a set time period specified by the supervisor. If improved performance is not achieved during this period the employee will be dismissed.

ARTICLE 6

VOTED to transfer from the Police Department Salary account the sum of \$4,000 for purchase of a state-of-the-art breath analyzing testing machine, and that a grant of \$3,000 from the Commonwealth of Massachusetts be returned to the General Fund when received.

ARTICLE 7

VOTED to transfer \$20,000 from the appropriation under Article 3 of the February 1985 Special Town Meeting to Water Revenue.

ARTICLE 8

DEFEATED motion to contract for blasting or ledge removal for the installation of a water main on Seekonk Street.

ARTICLE 9

DEFEATED motion for 5% salary adjustments.

ARTICLE 10


VOTED to raise and appropriate the sum of \$1,890 to be added to the Planning Board's Clerical Salary Account for Fiscal Year 1986.

ARTICLE 11

VOTED to transfer from Surplus Revenue the sum of \$1,420 to cover costs of this Special Town Meeting.

VOTED to dissolve this meeting at 9 p.m.

Elinor H. Pearson, *Town Clerk*



GENERAL GOVERNMENT

MINUTES OF SPECIAL TOWN MEETING

King Philip North

November 5, 1985

7:30 p.m.

Meeting opened with Moderator Frank Gross introducing the Town Clerk, Accountant, Board of Selectmen, Town Counsel and Advisory Board members.

Sworn in as counters were John McFeeley, Vincent Panettiere and James Martin.

VOTED: To waive the reading of the warrant and the return of the warrant.

Article 1. VOTED BY MAJORITY to transfer \$3,884 from the Library Salary account to the Library Expense account and \$5,200 from the Police Salary account to the Police Expense account to fund cleaning services for the new buildings.

Article 2. VOTED BY MAJORITY to raise and appropriate the sum of \$3,493 to reimburse the Highway Department Salary account for cleanup expenses incurred as a result of Hurricane Gloria.

Article 3. VOTED BY MAJORITY to raise and appropriate the sum of \$20,000 for Tree Warden Expenses to fund the cleanup of trees and brush within the town as a result of Hurricane Gloria.

Article 4. VOTED BY MAJORITY to raise and appropriate the sum of \$12,262 for the Highway Department Equipment Hire account as reimbursement for expenses incurred as a result of Hurricane Gloria.

Article 5. VOTED BY MAJORITY to transfer \$11,000 from Highway Department Expense account to the Planning Board Engineering account.

Article 6. VOTED to indefinitely postpone this article (purchase an insurance liability policy for the Town).

Article 7. DEFEATED motion to contract ash for trash with Town of Framingham.

Counted vote: Yes, 68; No, 107.

Article 8. VOTED UNANIMOUSLY to raise and appropriate \$110 for payment of an unpaid 1984 Assessors' bill to M.M.C., Inc.

Article 9. VOTED BY MAJORITY to transfer from Surplus Revenue the sum of \$59,739.13 to pay Marcia A. Johnston, widow of Samuel J. Johnston, as compensation due Samuel J. Johnston for 139 accumulated sick pay days earned by Samuel J. Johnston for services rendered to the Town of Norfolk.

DEFEATED motion to reconsider Article 9.

Article 10. VOTED BY MAJORITY to accept an Equal Educational Opportunity Grant for Fiscal Year 1986 in the amount of \$22,283 under the provisions of General Laws Chapter 70A, Section 5 as inserted by Chapter 188 of the Acts of 1985. Said Grant shall be paid by the Norfolk School Committee for direct service expenditures.

Article 11. VOTED BY MAJORITY to approve the acceptance by the King Philip School District Committee of a Professional Development Grant payable by the Commonwealth of Massachusetts on February 15, 1986, August 15, 1986, February 15, 1987 and August 15, 1987 for the purpose of increasing teacher compensation under the provisions of Section 13 of Chapter 188 of the Acts of 1985.

Article 12. VOTED to indefinitely postpone this Article (transfer of Water Department funds).

Article 13. VOTED BY MAJORITY to transfer from Water Department Revenue the sum of \$3,600 to be combined with the monies appropriated under Article 24 of the Annual Town Meeting to extend the water main on Mayflower Road 300± feet from Mill Road to Standish Road to complete a loop for fire flow.

Article 14. VOTED to indefinitely postpone this Article (Personnel Budget).

Article 15. VOTED BY MAJORITY to raise and appropriate the sum of \$3,000 to fund the formal opening of the new town library and police station.

Article 16. VOTED BY MAJORITY to transfer from Surplus Revenue the sum of \$240,000 to the Stabilization Fund.

Article 17. VOTED BY MAJORITY to raise and appropriate the sum of \$1,285.05 to defray the costs of this meeting.

Article 18. VOTED BY MAJORITY to raise and appropriate the sum of \$7,700 to be used for purchase of pipes, valves, hydrants, related hardware and other water main hydraulic materials to extend the water main west on Medway Street a distance of 120± feet to intersection of Medway and Myrtle Streets, and 510± feet southerly on Myrtle Street from the same intersection. Before work is begun, the Water Commissioners will sign a suitable agreement with the Developer for completion of the installation work.

Motion to reconsider Article 18 denied by Moderator.

VOTED to dissolve this meeting. Meeting dissolved 9:10 p.m.

Elinor H. Pearson
Town Clerk

GENERAL GOVERNMENT

BOARD OF REGISTRARS OF VOTERS

Appointed by the Board of Selectmen for a term of three years, the Board of Registrars of Voters members are William F. Coughlin, Jane F. Sullivan, Janet G. Sievert and Elinor H. Pearson, by virtue of her office as Town Clerk. The Board meets monthly on the second Monday at 7:30 p.m. in the Town Hall.

William F. Coughlin was appointed in December to replace James Phelan who resigned to accept another appointment.

1985 was the year for the State Biennial Census, conducted in conjunction with the Annual Town Census. Each

census was based on different data and Barbara Evans and the crew of census takers are to be commended for doing a difficult job so well: Patricia Arnholts, Bernice Arnold, Russell Arnold, Mary Jane Boughner, Brenda Bowden, Jean Merritt, Christine Shaw and Gwendolyn Woods.

The population of Norfolk is 6,478 as of January 1, 1985. The State Biennial Census figure is higher since inmates of the four correctional units in Town were included in the count. This census provided the basis for the Precinct plan of

three Precincts which is to be in effect in 1987.

Regular registrations sessions were held as usual, and in addition, students at King Philip Regional School, who would be 18 years of age by Town Meeting in May, were registered. A Special Session was held at Hillcrest Village for seniors unable to get to the Town Hall. The number of persons eligible to vote, as of Town Meeting in May 1985, was 3,423:

Democrats	797
Republicans	755
Independents	1,871

PERSONNEL BOARD

At the June 1985 Special Town Meeting several amendments to the Personnel Bylaws were approved: reclassification of the Assistant Treasurer to a Grade 9 and the Zoning Board of Appeals Secretary to a Grade 8; permanent adoption of the Longevity Program for full- and part-time employees; increase in the Clerical Compensation Schedule; and adoption of a Performance Appraisal Program.

Implementation of the Performance Appraisal Program was delayed by circumstances beyond the control of this Board; however, there has been a training workshop for evaluators and the semi-annual review has begun.

To effect a smoothly functioning, equitable method for pay increases, the Board is reviewing requests by Department Heads for salary increases and making recommendations to the Departments

and Advisory Board.

In 1982 the Board originally classified the majority of positions held by Town employees. For 1986 one of our major goals is to review all job descriptions and classifications to be certain that any changes in responsibilities of positions are adequately reflected in the Classification Schedule.



PUBLIC SAFETY

ANNUAL REPORT POLICE CHIEF

As the year has come to a close, this Department has seen many changes. As you all know, it has been a very difficult year for us in feeling the loss of our Department leaders as well as friends, Chief Samuel J. Johnston and Chief Dispatcher Dorothy Campbell. They both took so little and gave so much. I thank you both for sharing and leaving with us those gentle smiles, that great respect for people's feelings and your tremendous love for life.

Having recently moved into the new Police/Fire complex, the officers and I thank you, the townspeople, for providing us with the tools and support to continue to get the job done. A special thanks to the Architect, Builder and Permanent Building Committee for their countless dedicated hours in seeing that the complex be completed professionally.

May I also acknowledge the Board of Selectmen and all of the Town's govern-

ing bodies, as well as the residents, for their backing during my recent appointment as Chief.

To our Police Administrative Secretary, Jean Ravinski, who, after 22 years of unselfish service, has retired, and to George Katapodis upon retirement after many years of dedicated employment to the Department, I wish a blessing and best of luck.

REPORT OF THE POLICE DEPARTMENT

I herewith submit my first annual report of the activities of the Police Department for the year 1985.

PART I CRIMES

	<u>1984</u>	<u>1985</u>
Robbery	0	0
Forcible Rape	1	0
Aggravated Assault	12	2
Burglary (Breaking & Entering)	38	20
Larceny	65	51
Motor Vehicle Theft	8	9

PART II CRIMES

Non-Aggravated Assault	5	3
Arson & Bombing	1	3
Forgery & Counterfeiting	1	4
Fraud	1	2
Receiving Stolen Property	1	1
Vandalism	189	255
Weapons Violations	2	1
Sex Offenses	3	2
Drug Law Violations	3	8
Offenses Against Family & Children	2	0
Operating Under Influence	18	21
Violations of Liquor Laws	7	12
Disorderly Conduct	30	24
General Offenses	1	2
Trespassing	48	29
Civil Complaint	0	4
Unlawful Possession/Tools	0	2
Juvenile Offense	10	6
Attempted Burglary	6	8
Recovered Stolen Property	14	23
Threats	10	7

PUBLIC SAFETY

MISCELLANEOUS

	<u>1984</u>	<u>1985</u>
Harrassment	21	9
Officer Field Investigation	62	122
Local Ordinances/By Laws	50	37
Missing Persons	18	27
Missing Property	96	120
Disturbance (General)	38	53
Disturbance (Family)	66	69
Disturbance (Gathering)	140	132
Disturbance (School)	1	0
Child/Youth in Street	9	3
Noise Complaint	153	188
Annoying Phone Calls	31	27
Suspicious Activity	240	395
General Services	292	683
Officer Wanted	151	192
Escort	27	33
Prisoner Transportation	5	34
Building Check (found open)	383	353
Message Delivery	63	69
Animal Complaint	91	162
Assist Municipal Agencies	111	121
Requests Non-police Functions	242	235
Assist Citizen/lock out	78	115
Incapacitated Person	0	0
Fire Alarm - Assists	80	87
Burglar Alarms Answered	495	466
Summonses Delivered	49	83
Assist Other Police Departments	170	202
Attempted Larceny	4	2
Attempted Motor Vehicle Theft	3	4
VIN Checks	8	22

ARRESTS

Arrests	53	105
Court Action/non-arrest	23	22

MEDICAL/EMERGENCY

Emergency Services	4	2
Ambulance Assists	119	124
Medical/Mental	29	55
Reported Death	4	6

TRAFFIC SERVICES

Motorists Assisted	274	235
Traffic/Motor Vehicle Complaints	249	292
Unlawful Operation of Motor Vehicles	35	2
Complaint (Citations written)	200	830
Leaving Scene	20	16
Traffic Control	370	308
Abandoned Vehicle	11	69
Traffic Warning (Citations)	282	391
Recreation Vehicle Complaint	26	77
Traffic Warning (Verbal)	204	501

PUBLIC SAFETY

TRAFFIC ACCIDENTS

Vehicle Accident (Personal Injury)	58	77
Vehicle Accident (Property Damage)	176	178

PERMITS ISSUED

Licenses to Carry Firearms	78
Firearms Identification Cards	60
Fees collected for above & turned over to Town Treasurer	\$691.00
Reports to Insurance Companies	140
Fees collected for above & turned over to Town Treasurer	\$687.00
Off Duty Details	
Amount Billed	\$36,027.44
Amount Paid Officers	\$30,944.87
Difference turned over to Town Treasurer	\$ 5,082.57

PROPERTY STOLEN/RECOVERED

	<u>STOLEN</u>	<u>RECOVERED</u>
January	\$ 1,537.00	\$ 1,000.00
February	557.00	- 0 -
March	4,115.00	- 0 -
April	44,972.00	39,230.00
May	2,010.00	- 0 -
June	1,528.00	200.00
July	5,538.00	160.00
August	1,850.00	710.00
September	2,648.00	1,263.00
October	7,339.00	1,000.00
November	10,828.00	3,505.00
December	7,952.00	3,500.00
	<u>\$90,874.00</u>	<u>\$50,568.00</u>

55.64% recovery rate

INSURANCE RECOVERY ACCOUNT

Amount Received	- 0 -
Amount Spent	\$558.22

ANNUAL ACTIVITY REPORT INVESTIGATION DIVISION

Once again during the past year, our incidents of burglaries into private dwellings have reduced. There was also a significant reduction in the number of larcenies during the year. One of the reasons for these reductions has been the education of the citizens in the Town through our Community Awareness Program presentations. These programs cover such subjects as Home Security, Neighborhood Crime Watch, Personal Security and various safety measures. As always, these programs are available to interested parties and organizations within the Town. Please call the Crime Prevention Officer at the Police Station for information.

Most of the follow-up investigations this past year have been in the areas of thefts, house breaks and vandalism. Much of the time spent in these areas requires the assistance of investigators from other police departments. Without their assistance it would be very difficult to resolve many of these crimes. As a result, we are fortunate to have a stolen property recovery rate far above the national average. Our shortest recovery was two days and our longest was 15 months, having been continued from the previous year. Some of these investigations take a lot longer to complete. Most investigations into routine crimes are usually completed in about three months or less. Citizen cooperation has also been a big factor in helping to resolve many of these crimes.

I would like to thank the citizens of Norfolk for their help and cooperation during the last year. Crime prevention should be a community effort. The more people who get involved in taking preventative measures and reporting suspicious activity the more we all can reduce the incidence of crime in the town. I would also like to thank the Police investigators from the area towns who have been so helpful during the year and look forward to their continued support and that of the local citizens, also.

FIRE AND POLICE COMMUNICATIONS

The Police and Fire Communications Department suffered the loss of two of our town's dedicated employees during

1985. In April 1985, Chief Dispatcher, Dorothy C. Campbell, passed away after a long fight against cancer. Police Chief Samuel J. Johnston took charge of the Communications Department after Dot passed away, in addition to his other responsibilities. In August, Chief Johnston passed away after fighting a heart problem for many years. The Town, and the Communications Department, lost two very dedicated employees, but more importantly to us all, two very close friends.

In July of 1985 we added Michael Lavalley to the Communications Department as a full-time dispatcher. We have been under construction here at the station for over a year, and in October we moved to the new communications center in the new section of the police station. We are extremely proud of our new working quarters, and we thank you, the Town's people, for your foresight and generosity.

We have hired and trained six part-time dispatchers this year to fill the need for extra help, should our full-time dispatchers need vacation, holiday or sickness, replacement. On your next visit to the Police and Fire Station you will notice that all dispatching personnel will now be wearing uniforms.

Your Communications Department is open 24 hours a day and is available to aid and assist you, not only with emergency calls, but with questions concerning general information about the Town and its people as well. We thank all Departments, Boards, and the people of Norfolk for their co-operation and support, and shall continue to serve you to the best of our ability.

ANNUAL REPORT OF THE FIRE DEPARTMENT

The Fire Department provides fire prevention, fire suppression, emergency medical services and renders assistance to property owners for certain non-fire emergencies.

The Fire Department personnel consists of one full-time Chief, and 28 Call Firefighters who are paid for their services on a call basis. The Fire Department also employs a part-time Secretary.

TRAINING

Training is held monthly for both Firefighters and Emergency Medical Technicians. In addition to these monthly sessions, members attend programs sponsored by the Massachusetts Fire Fighting Academy, Community Colleges and other professional organizations.

Personnel are involved in the yearly updating procedures for Cardio-Pulmonary Resuscitation and Emergency Medical techniques.

FIRE PREVENTION

The Fire Department has continued to inspect public buildings throughout the year, such as all schools, churches, Southwood Hospital, mercantile establishments and private homes for oil burner, smoke detectors and L.P.G. storage installations.

The Fire Department has also reviewed all blueprints for new construction to insure proper code compliance of the Massachusetts Fire Prevention Regulations.

The Annual Fire Prevention Week was observed this year with the Chief giving fire safety lectures to all school children. The Firefighters' Association sponsored a fire prevention poster contest for the elementary students. Prizes were awarded for first, second and third place in each grade. I would like to commend all of the students for the excellent job they did in drawing the posters. I would like to thank the Staff from the elementary school for their support and help allowing the Fire Department to promote Fire Prevention to the students.

Inspections and Permits	1984	1985
Smoke Detector		
Inspections	262	238
Oil Burner Inspections	128	100
Blasting Permits	17	16
Gun Powder Permits	2	2
Model Rocket Permits	4	4
Propane Storage Permits	10	12

EQUIPMENT

1976 Mack - 1250 GPM
1,000 gal. water capacity

PUBLIC SAFETY

1967 Ford 850 — 750 GPM
 1,000 gal. water capacity
 1983 85' Aerial Ladder with
 200 feet of ground ladders
 1965 Chevrolet 5 Ton Tanker
 2,600 gal. water capacity
 1980 Chevrolet Brush Truck
 250 gal. water capacity
 1968 Dodge Brush Truck
 400 gal. water capacity
 1963 Ford Econoline Emergency Truck
 1978 Ford E350 — Class I Ambulance
 1982 Chevrolet Impala — Fire Chief's
 Car
 1 Ten-Foot Rescue Boat

ACTIVITIES BY MONTH

Month	Fire Response	Public Service	Ambulance	Total
January	11		25	36
February	13	1	15	29
March	27		13	40
April	27		17	44
May	17		17	34
June	7	1	24	32
July	15		23	38
August	12		18	30
September	12	7	26	45
October	17	1	19	37
November	9	1	18	28
December	8		18	26
TOTAL	175	11	233	419
1984 Totals	186	69	204	459

SUMMARY OF ACTIVITIES

Structural Fires	32
Vehicle Fires	18
Brush Fires	37
Rescue	1
Illegal Burning	8
Fire Alarm Malfunction	33
Miscellaneous Responses	46
TOTAL	175

PUBLIC SERVICE RESPONSE

Miscellaneous Responses	4
Portable Generator (power outage)	6
Medical Assistance	1
TOTAL	11
Ambulance Responses	225
Mutual Aid to Other Towns	—

Mutual Aid Received	8
Total Ambulance Responses	233
TOTAL RESPONSES	419

The Emergency number for all Ambulance, Fire and Police Services is 528- 3232. Business calls should be directed to 528-3207.

As you are aware, the Fire and Police Departments have settled into the new building, making it a very pleasant atmosphere to work in. I would like to personally thank the Permanent Building Committee, the Architects, Donham & Sweeney, and the Contractor, Consalvo & Sons, for their endless hours of hard work to ensure that the building was constructed in such a professional manner.

I would also like to thank the Personnel of the Department for their sincere dedication and devotion that they have shown to the Town during the past year.

TREE WARDEN Insect Pest Control Superintendent

The following is my 22nd annual report to the Town of Norfolk on the care of the town's shade trees.

September 27, 1985 — Hurricane Gloria

What a marvelous storm to remember. Thank you to the great number of the town's people who went out to clear their own street.

My special thank you to all town departments, especially Highway Superintendent F. Arthur Woodworth and his entire crew, for their help both during and after the storm.

The Tree Warden's crews are still in the process of removing dangerous limbs after such a devastating storm. They are working on every town street, but any information as to trees that need attention would be helpful, there is always the possibility some trees have been missed.

A Horticultural Exchange was held with our Chinese Counterparts during a three-week period in early October.

China has a serious shortage of trees. The Capital City of Beijing was assaulted by tons of dust, from dust

storms from the Gobi Desert and arid northwest, in April. To remedy the situation horticulturists in Beijing have planted three million trees during the past two years.

It is then we realize how the Town of Norfolk is blessed with such an abundance of strong, healthy trees.

CIVIL DEFENSE

Unfortunately, devastation of an in proportion, known as hurricane "GLORIA", caused frustration, discomfort, and thousands of dollars damage to many in our town throughout the area. However, it is gratifying that no loss of life or injury of consequence occurred in our immediate area. Although many of us were greatly annoyed at utility companies, we may now reflect back and realize they too had many frustrating situations taking place that they were required to cope with that were unknown to us. Our local department heads and their people did superbly as usual, during this crisis; aided by private agencies that were called in to assist in eliminating the burdensome chores facing us. Many thanks to you for their endeavors, assistance, and caring. In closing I reflect back on the years I have been associated with the Civil Defense Agency; starting as an auxiliary police officer in 1958 and being appointed as the Director of Civil Defense in 1962. The many hours spent during emergencies, meetings both local and with Sector, the friendships established, the cooperation by others during good times and bad, forgetting the frustration and anxiety, yes — even anger, it is only the good moments to reflect on. Linda and I have left Norfolk and having raised, educated, and given religious background to our children there. We will miss "Our Town" but we feel privileged to have served the town in various capacities and say all a fond adieu.

PUBLIC SAFETY

BUILDING DEPARTMENT

Norfolk's increase in single family dwelling construction was just slightly higher than that of 1984, however, the typical home being built is an architect designed structure significantly more complex in construction detail and occupying considerably more square footage than the average home of a few years back.

The following is a list of permits that have been issued during 1985:

NO. OF PERMITS		EXPLANATION	EST. VALUE
1984	1985		
112	121	New Buildings	\$ 12,227,325
3	3	New Commercial	130,000
70	99	Additions/alt. — Residential	885,613
5	8	Additions/alt. — Commercial	516,000
0	3	Additions — Municipal	182,000
23	21	Pools	137,750
55	42	Wood/Coal Stoves	20,378
10	4	Solar Systems	31,700
6	2	Signs	1,000
3	0	Demolitions	—
7	8	Siding	20,900
24	20	Reroofing	13,500
45	17	Miscellaneous	19,100
<u>367</u>	<u>348</u>	TOTALS	\$14,185,266
		Totals Bldg. Permit Fees Forwarded to Treasurer:	\$ 43,563.50
262	339	Electrical Permits	
		Total Electrical Permit Fees Forwarded to Treasurer:	\$ 8,479.50
170	186	Plumbing Permits	
		Total Plumbing Permit Fees Forwarded to Treasurer:	\$ 6,701.00
30	32	Gas Permits	
		Total Gas Permit Fees Forwarded to Treasurer:	\$ 136.50

PUBLIC SAFETY

PEST CONTROL ADVISORY COMMITTEE

In 1985, the Pest Control Advisory Committee (PCAC) continued to be primary liaison for the residents of Norfolk, town administrators, and the Norfolk County Mosquito Control Project (NCMCP).

This past year saw the retirement of Albert V. Heuser, as Superintendent of NCMCP and the appointment of John J. Smith as his replacement. John's first report as Superintendent accompanies this report.

Again in Spring 1986, there will be limited aerial larvaciding done by NCMCP. The acreage covered is inaccessible by truck and provides prime breeding grounds for mosquitoes. For those areas that are accessible, larvaciding will be done by truck mistblower and backpacking.

The summer aduiciding program was carried out again in 1985 with a substantial reduction in complaints received both by the town and by NCMCP. The notification system is now set-up to have the spray schedule available early in the day. Any resident wishing to know when the NCMCP will be in town can call the Fire/Police Dispatcher day-times during the summer spray season.

The committee stands ready to assist any resident who has a concern with the current Mosquito Control Program.

1985 REPORT OF THE NORFOLK COUNTY MOSQUITO CONTROL PROJECT

The Operational Project Program integrates all proven technologies into a system of mosquito control that is rational, safe, effective and economically feasible.

All mosquito eggs need water to hatch and to sustain larval growth.

Source Reduction Work: Our primary efforts are concentrated on the draining of shallow, standing, stagnant water and the maintenance of existing flow systems which contribute to mosquito breeding sources.

Drainage ditches cleaned	455 Feet
Brush obstructing drainage cut	3,806 Feet
Drainage construction by wide-track backhoe	4,749 Feet

Larviciding: Treatment of mosquito larvae during aquatic development is the next most effective control effort.

Larvicide by backpack and mistblowers
Catch basin larvicide application

Aduiciding: The suppression of adult mosquitoes becomes necessary when they are numerous, annoying or threatening to residents.


Aduicide mistblowing from trucks
Aduicide U.L.V. from trucks

Surveys, inspections and monitoring support of our programs include locating and mapping breeding areas, larval and adult collections and field-work evaluations leading to better drainage.

The Project received 42 calls from residents for information and assistance.

ANIMAL CONTROL DEPARTMENT

Calls received
Dogs handled
Cats handled
Dog bites
Wild Animal handled
Trips to Veterinarian



PUBLIC FACILITIES

WATER DEPARTMENT ANNUAL REPORT

	1985	1984
Miles of mains	30.99	26.55
Services	1129	1038
Services per mile	34.99	33.97
Gallons pumped	61,788,900	57,911,100
Gallons purchased	24,363,888	21,446,062
Gallons pumped per day	169,285	170,180
Gallons used per service	54,729	60,405
Gallons used per service per day	150	166
Water Department income	\$198,640.00	\$192,708.00

The Board of Water Commissioners and the Water Department lost a man of great experience and service to the Water Department in the passing of Charles "Ted" Weeber in August of 1985. He served the Water Department for almost 40 years. The Water Commissioners had decided, in early May, to dedicate the new standpipe to Ted in honor of all his years of service. Unfortunately, before the dedication ceremony took place, Ted died; we are gratified in knowing that Ted was aware that this dedication was to take place before his passing.

The most important accomplishment of the Water Department during 1985 was the completion of the 1,000,000 gallon standpipe. The standpipe will store at least a 5-day supply of water at adequate pressure to protect the town in the event of an emergency and also increase pressure to most of the 1,129 services on the current system.

The current concern of the Water Department is to close several major loops in the present system, to ensure adequate pressure in our lines so no services will suffer low pressure. We have begun work to close the North Street loop. This loop will be completed in the spring of 1986.

The Boardman Street loop was also added to facilitate the filling of the

standpipe, as an interim step until the completion of the Main Street Bridge.

Private developers added approximately 14,000 feet of water main almost entirely at their own expense.

The Board of Water Commissioners in response to the resolution adopted at the Annual Town Meeting of 1985 has made a complete review of the current Water Department Master Plan Priorities to assess the potential of providing water service to the Populatic/Kingsbury Pond area. The Board considered all of the present deficiencies in the distribution system along with the necessary priorities outlined in the Master Plan for correction of these deficiencies and has incorporated into its 6-year capital outlay plan the following schedule to address the lack of water service to the Populatic area:

- a. FY 1988 — construction of 3,500 linear feet of 12" water main in Medway Street and Myrtle Street to Miller Street at Leland Road.
- b. FY — construction of 4,900 linear feet of 12" water main in Leland Road, Priscilla Road and Lake Shore Drive.

This proposed schedule, if necessary funding is approved, will extend town water service into the Populatic/Kingsbury area by the end of the 1989 construction season.

Our current water revenues continue to cover and slightly exceed our maintenance and operating expenses, so there is no adverse effect on the tax rate. The additional water revenues have gone to fund different water improvement projects, i.e., the closing of dead-ends to create loops to increase the flow.

Our Superintendent, James A. Martin III and his assistant Richard Watson, have installed 91 new services during the past year. They, and Marilyn Ghioni, have done an exemplary job in overseeing the additional increased daily work schedule that these new services entail.

The Water Collector, Johanna Hayden, continues to do an excellent job in keeping overdue balances at a minimum.

The Water Department Office is open from 9:00 a.m. to 3:00 p.m., Monday through Friday. A recording service is on the phone line, 528-1412, 24 hours a day, for your convenience. In an emergency you may call the Police/Fire Dispatches at 528-3206.

The Board of Water Commissioners appreciates the opportunity to serve you and we are grateful for the support you have given us in the past. We ask your continued support as we proceed in our efforts to provide a public water supply that is second to none for you.

EDUCATION, LIBRARY, ARTS

NORFOLK PUBLIC SCHOOLS REPORT OF THE SUPERINTENDENT OF SCHOOLS

It is with much pleasure that I submit my second annual report as Superintendent of Schools. This has been a very active and productive year in public school education throughout the Commonwealth and particularly, in Norfolk with the enactment of Chapter 188 — The Public School Improvement Act of 1985.

New Education Law Chapter 188

This new law addresses the concerns of the citizens of the Commonwealth in regard to the quality of education offered to all students. There are many components to this law which provide new opportunities and challenges to both the Norfolk Public Schools and the Massachusetts Department of Education.

The Public School Improvement Act addresses educational issues such as educational finance, teacher quality, remediation of basic skills, evaluation of curriculum, in-service training, drop-out prevention and community-school involvement. This law is a complex piece of legislation designed to promote excellence in education, and to support local efforts to improve the overall quality of education offered to each student. Some of these new components have already been implemented.

One Chapter 188 grant for \$22,263 has enabled Norfolk School Department to complete the implementation of the new mathematics program, kindergarten through grade 6, in one year rather than taking two years to complete the task. This grant has also enabled the School Department to

replace some of the older maps and globes, as well as to implement a new program that helps the teachers in grades 1-6 to teach all the maps and globes skills and concepts in a systematic and sequential manner. New encyclopedias and reference materials were purchased for the library, too. New dictionary and tradebooks were also brought for the reading programs in the intermediate grades. Science materials required for science experiments were also purchased. These and other items help the staff to expand services to the students, and to raise the quality of education offered to the students.

Chapter 188 encourages the establishment of School Improvement Councils. Each School Improvement Council is composed of the school principal, three teachers elected by the teachers, two parents elected by the TPA and one representative of the community elected by the School Committee.

The intent of the School Improvement Fund is to improve the quality of education at the building level by expanding services to students, establishing innovative academic programs, purchasing instructional equipment, creating alternative educational programs, staff training or increasing community/parent programs.

Each School Improvement Council will receive \$10.00 per child in grades K-6. The A.J. Freeman School is eligible to receive \$3,850 and the Centennial School is eligible to receive \$3,050. These funds may be used to supplement, but not supplant, monies appropriated in the school budget.

The intent of this particular grant is

to have the School Improvement Council become a vehicle for school improvement, through increased teacher, parent and community involvement, and through increased funds to each school in the system.

I wish to thank Miss Day, Mrs. Conlin, Mrs. Gallerani, Mrs. O'Connell, Mrs. Laughlin, Mrs. Leary, Mrs. Orchard, Ms. Breen, Mrs. Lane, Mrs. Thibodeau, Mrs. Crane, Mrs. Conklin and Mrs. Bee for volunteering to serve on these councils this year.

Additional grants and programs will be implemented during 1986-1987 in such areas as basic skills training, evaluation, in-service training, early childhood programs and parent-school involvement programs.

Five-Year Plan

As of October 1985, the student enrollment was 688. This was a decrease from October 1, 1985 when 690 students were enrolled. The present enrollment is 691. A projected increase of fifty (50) students did not occur, although residential construction permits issued as of November 20, was 116. However, it is well noted that since 1983, the live births of residents has exceeded 100 each year. This compared with the low-mid-seventies during the period 1978-1982. Although the projected school enrollment did not occur this year, it appears that it will if the construction continues at its present rate of approximately one hundred new homes per year.

The present school plant can absorb an additional 125 students before additional facilities are required.

EDUCATION, LIBRARY, ARTS

NORFOLK PUBLIC SCHOOLS

Enrollment by Grades
October 1, 1985

<u>Teacher</u>	<u>Grade</u>	<u>Boys</u>	<u>Girls</u>	<u>Total by Room</u>	<u>Total by Grade</u>
Mrs. Candela	6	14	9	23	
Mrs. Hedberg	6	14	9	23	
Mrs. Luecke	6	16	8	24	
Mrs. Walkins	6	15	9	24	94
Mrs. Cardaci	5	10	15	25	
Mrs. Grout	5	13	13	26	
Mrs. Kiewlicz	5	13	13	26	
Mrs. Latimer	5	11	14	25	102
Mrs. Ayer	4	10	14	24	
Mrs. Burke	4	12	12	24	
Mrs. Thibodeau	4	10	14	24	
Mrs. Wilson	4	11	10	21	93
Mrs. Casey	3	13	12	25	
Mrs. Fox	3	12	13	25	
Mrs. Gallerani	3	13	11	24	
Mrs. Howard	3	10	15	25	99
Mrs. Leone	2	13	10	23	
Mrs. McCarthy	2	11	13	24	
Mrs. Pizzi	2	14	10	24	
Mrs. Welch	2	12	11	23	94
Mrs. Godfrey	1	11	9	20	
Mrs. Peeler	1	11	10	21	
Mrs. Perkins	1	11	7	18	
Mrs. Stanfield	1	12	9	21	
Mrs. Wells	1	8	12	20	100
Mrs. Kirby	K-A.M.	10	10	20	
Mrs. Odoardi	K-A.M.	12	10	22	
Mrs. Ransom	K-A.M.	10	11	21	
Mrs. Kirby	K-P.M.	10	11	21	
Mrs. Odoardi	K-P.M.	12	10	22	106
Totals		356	332	688	688

EDUCATION, LIBRARY, ARTS

Curriculum and Instruction

I am pleased to report, again, that the Norfolk Public Schools continue to provide quality service to all the children. The Iowa Basic Skills tests administered in May of 1985 show the children in grades 3-6 scoring (mean score) in the 90th percentile in the various sub-tests when compared with the children who were a part of the norming population.

The students who were administered the Basic Skills tests in reading, math, listening and writing (composition) did very well, too. All these children met or surpassed the minimum scores established for each of the tests. We have a right to be proud of the Norfolk students and the staff that instructs them. It appears that the energy expended by the staff on promoting high standards and good workmanship brings very positive results.

This year the Addison Wesley Mathematics program was implemented in kindergarten through sixth grade with the help of the Chapter 188 grant. The new health/drug curriculum designed by the staff for kindergarten through the sixth grade was also begun this year. A new handwriting program for kindergarten through grade three was also instituted this year. The second phase, grades 4-5, will be implemented in the fall of 1986.

The staff has been pleased with the new programs, although one can appreciate the problems of assimilating new programs, and teaching the children at the same time. Periodic evaluations by the staff indicate that they are pleased with the decisions that have been made.

With the reduction in funds, for the Chapter I program, the school department has decided to focus only on the remediation of math. Thirty-two children are receiving instruction individually or in small groups. The program continues to be of a high quality. Mrs. Conlin has assumed responsibility for directing the program, as well as being the only staff member.

We are extremely pleased with the work accomplished by Ms. Nancie Lynn Sheldon, our new reading specialist. She brings a strong background in reading to Norfolk. This year she is also working with a

developmental reading group in the fifth grade.

This year, the art, music, and physical education departments were expanded to meet the needs of the students. Mrs. Bonnie O'Connell, who replaced Mr. Gary Mazzola, has brought to the program her particular expertise. We are pleased with her accomplishments.

Norfolk's art program continues to expand under Ms. Carol Beard's direction. This spring the art program will present a different approach to the annual art exhibition. We hope the community will enjoy it.

With both physical education teachers full-time, the program now provided two periods of 45 minutes of instruction per week to all students in grades 1-6.

Mrs. Wilson, the school librarian, decided to return to the classroom and Mrs. Kaufman, a certified media/librarian specialist with several years of classroom experience in the Norfolk School Department, has assumed this position. She has done an admirable job in a very short period of time. Her expertise in media, as well as printed matter, has broadened the scope of the library program.

A new dimension to the media program will be in video programming. Cablevision Inc. is in the process of establishing a studio in the Centennial School. When completed in early 1986, this studio will be manned by a coordinator funded by Cablevision. The studio will be available to all members of the community, as well as to the school.

The computer curriculum for all the students, kindergarten through grade 6, is operational. Parent volunteers, particularly in the A.J. Freeman School, have expended much of their own time to make this a successful program. Monies from the Federal grant, Chapter 22, enables the School Department to increase the number of computers available.

This year, the Norfolk TPA gave \$3,000 to the School Department to purchase display boards, money to help purchase a new kiln for the art room, material for the music program, as well as the purchase of 110 solar-power calculators for the students, plus other items that enable the staff to diversify their offerings.

Mr. Jack Thomas and Ms. Ann

Ezepik are now able to offer a physical education program to all children. One of the highlights of the year is the field day activities for A.J. Freeman School, and for Centennial School. In addition to the regular program the physical education teachers offer an after-school program.

To help fill a need, the Norfolk TPA in cooperation with the School Department and the Recreation Committee, have initiated a Playground Equipment Project that will culminate in late May of 1986 with the construction of several pieces of playground equipment in three sites located close proximity to the classrooms. The work will be accomplished by volunteers. The project will be funded by the Norfolk TPA and donations. Special thanks is extended to the committee, but in particular, to Mrs. Betsy Koch, President of the Norfolk Teacher Parent Association and to two co-chairpersons, Mrs. Donna Goldman and Mrs. Maureen Howard.

Another activity sponsored by the Norfolk Teacher Parent Association that has had a direct impact on instruction this year is the work of Mrs. Phyllis Partridge and Mrs. Martha Donovan. As chairperson(s) of the Norfolk Parent Awareness Committee they have, along with the committee members, worked closely with the school department to offer information workshops to help parents and teachers to work together to help children of Norfolk to better understand all aspects of drug use, misbehavior and abuse.

During the spring of 1986, a series of workshops will be presented to parents and students which will focus on how to help parents and children to become better communicators. We are confident that the workshops will be beneficial to everyone.

This spring new standardized tests will be administered in grades 3-6. These tests will provide the classroom teachers with much more information than the previous tests. The standardization norms are also higher, so some children may not score as well as in past year.

In addition to these tests, the Massachusetts testing program described in Chapter 188 will begin in the spring. State-wide norms will be

pared by the Department of Education on the basic skills tests and on the achievement tests.

The Norfolk Police Department and the Norfolk Fire Department continue to provide instructional programs and guidance in a variety of health-related matters. I wish to express my sincere appreciation to Fire Chief William Kelley for the fire prevention and safety programs he presented, as well as for his assistance in helping the school department to provide a school environment that meets the safety code of the state.

A similar thank you is also extended to Chief William Treeful, Lieutenant Charles Stone, and Safety Officer, Albert Leverone for all the time they have expended on presenting safety programs, and other related safety activities. The support that Chief Treeful and his department has provided to help in the prevention of drug abuse, use, and misuse, is deeply appreciated.

With the implementation of the Health/ Drug Curriculum, Mrs. McFeeley's and Mrs. Pirrong's responsibilities have been expanded to include providing direct service to the students and staff on matters relating to drug use, misuse, and abuse. We are pleased that their expertise is being utilized in such a productive manner.

In-Service Training and Staff Development

In-service training and staff development continues to be a major thrust of the school department. During this year all the staff have been working on a variety of curriculum committees. Their efforts have produced new curriculum, revised instructional strategies and new instructional programs. In addition to these activities a new report card system is being developed. Informative curriculum booklets for parents are also being compiled.

Current educational research indicates that public schools at all levels, must develop better teaching strategies that will improve a student's ability to comprehend what is read; particularly the higher mental thinking skills and processes. The staff has examined materials and programs carefully, and have selected those that will help the teachers to improve the students inferential, elaborative and critical thinking skills.

Dr. Dale Johnson, a noted educational leader in the United States, presented an excellent workshop on helping teachers to improve their ability to teach comprehension skills such as inferential thinking. He will return in the fall to present more teaching strategies.

The report card committee is still working on the format of the report cards procedures. This project should be completed in late spring.

The science committee is presently developing a curriculum design for K-6, and will present recommendations when this task is completed.

The math and handwriting committees are evaluating the new programs implemented this year. The health and drug committee is also evaluating the new program begun this year. The computer committee continues to evaluate new software.

Ad-Hoc Committee On Bus Transportation

Upon the recommendation of the Superintendent of Schools, the School Committee voted at its September meeting to establish an Ad-Hoc Committee on Bus Transportation.

The specific task of the Ad-Hoc Committee on Transportation was to analyze all aspects of elementary school bus transportation and to report back to the School Committee as soon as feasible their findings and recommendations.

This committee is chaired by Mrs. Martha Donovan and has Mrs. Jane Morris, school committee member; Chief William Treeful, police department; Mr. Jack Thomas, head teacher; and the Superintendent of Schools as the committee members. Mr. Richard Holmes and Mr. David Holmes, of Holmes Bus Transportation also attended each meeting, and provided valuable information to the committee. Many hours were expended in analyzing the total system. The committee's findings and recommendations will be presented at the regular school committee meeting of February 26, 1986.

Notes of Appreciation

I commend Mr. Charles Gattoni and his custodial staff for their conscientiousness, and for the pride that they take in presenting a clean and safe learning environment for the students and staff. I also appreciate Mr. Gattoni's

continuing effort to conserve energy which results in a direct savings to Norfolk. The physical facilities are in very good condition. A continuing maintenance plan has been programmed, so that the school facilities will remain in good condition.

The cafeteria staff, directed by Mrs. Margaret Larkin, continues to provide to the students a menu that far exceeds the requirements of the State and Federal government. The Christmas buffet is just one example of how thoughtful and caring the cafeteria staff is.

A note of appreciation is also extended to Mr. Richard Holmes and his staff of the Holmes Bus Transportation Company for all their assistance and cooperation they have given the school department. This year the task of establishing bus routes and bus stops became more difficult as new areas were opened and established areas were expanded, and traffic increased. Mr. Holmes' willingness to help the school department to resolve problems that are generated by these situations is appreciated.

A special thank you is also given to Mr. Jack Thomas. As Head Teacher he has relieved me of the time-consuming problems of bus transportation and student discipline. In addition he has provided the administration with assistance whenever the need arises.

The Special Needs Department continues to provide the students and the pre-school age children identified as needing special needs services with an exemplary program. The success of Norfolk's program for special needs children is attributed to the leadership of Miss Linda Breen, and the conscientious and caring attitude of the whole special needs staff.

A special note of appreciation is also extended to the secretarial staff, particularly to Mrs. Audrey Carson, Mrs. Marion Potter, Mrs. Virginia Navickas, and to Mrs. Mary Ann Gallimore. With the dramatic increase in paperwork acquired by the new regulations and policies this staff has worked very hard to accomplish what has been required of them.

I wish to express my sincere appreciation to Mrs. Betsy Koch, President of the Norfolk TPA, and to the entire executive board for the energy and the time expended on the many projects that the TPA has sponsored and directed this year, as well as to the financial aid they have given. We thank all the parent

EDUCATION, LIBRARY, ARTS

volunteers for all their help and for giving so much of their time as computer aides, clerical aides, as well as typists. A special note of thanks is extended to the CAN-DO after-school enrichment staff. This program offers another important dimension to the after-school activities offered to the students.

The "Picture-Lady" program that focuses on art appreciation continues to be very successful. The students enjoy these presentations by these volunteers.

A special note of thanks is extended to Mrs. Maureen Howard for the fascinating enrichment programs (assemblies) that are provided to the children.

I extend my sincere appreciation to Miss H. Olive Day, Principal of the A.J. Freeman School, for her assistance and guidance during this year. Miss Day was presented a special award by the Norfolk County Teachers Association for her dedicated service to the children and to the community of Norfolk.

I also want to note my appreciation to the total staff. You should be proud of them for their care about your children.

To the students I wish to thank them for their effort and enthusiasm that they have displayed during this year. We are proud of them.

I wish also to note our sadness over

the loss of Chief Samuel Johnston. Chief Johnston was a true friend of students and school community of Norfolk.

In closing, I want to express my gratitude to the Norfolk School Committee for all their assistance, direction and guidance, as we work together to provide within the fiscal restraints that we have, a quality educational program for all our children. Although the School Committee has provided with much support during this year, I want to note my sincere appreciation to the Chairperson, Frank J. Gross, for his guidance and support.

REPORT OF THE ALVIN J. FREEMAN SCHOOL

It is with pleasure I submit my report as principal of the Alvin J. Freeman School.

There were several changes in our faculty when school opened in September. At the kindergarten level Mrs. Anne Houle requested a maternity leave from the half-time teaching position. Mrs. Sharon Ransom requested to serve in Mrs. Houle's position as part-time kindergarten teacher. Mrs. Mary Odoardi, who had done commendable work at the second grade level for many years, was appointed a full-time kindergarten teacher.

Because of increased enrollment at the first grade level it became necessary to have five first grade classrooms. Mrs. Rachel Perkins, who had previously taught in the Freeman School, transferred from the fifth grade to the first grade. Mrs. Lucia Godfrey, who had also previously taught in the Freeman School and more recently served as Chapter I remedial reading and math teacher, was elected to fill the other first grade teaching position.

Also, because of increased enrollment and the importance reading has in the primary grades, it became necessary to add a fifth reading position at both the second and third grade levels. Mrs. Ann MacKenzie, who last year completed the year for Mrs. Bradbury, was hired to serve as the additional second grade reading teacher. Mrs. Conlin, who last year taught remedial reading and math in our Chapter I program, was employed to serve as the additional third grade reading teacher. Mrs. Conlin also teaches Chapter I math and serves as the Chapter I director.

Miss Maureen McCarthy, with several years teaching experience in New Jersey as a second grade teacher, was hired to replace Mrs. Odoardi at the second grade level.

Prior to the opening of school Mrs. Antoinette Evans resigned as third grade teacher since she was moving. Mrs. Beth Fox with teaching experience was employed to fill this third grade teaching position.

Mrs. Denise Holden, special education teacher for several years, resigned on maternity leave, and Miss Karen Paradise was elected to take Mrs. Holden's place.

Mr. Gary Mazzola, vocal music supervisor for two years, resigned to assume a classroom position in his hometown of Franklin. Mrs. Bonnie O'Connell, who formerly taught music in Walpole, was hired as music supervisor.

Despite all the numerous changes in our staff, school opened smoothly and all faculty members have conscientiously been working to maintain quality education for the youth of Norfolk. We warmly welcome all the new members of our staff to Norfolk.

We are deeply indebted to Mrs. Patricia Murray for volunteering her services Tuesday and Wednesday of each week in various capacities. Mrs. Murray was an excellent second grade teacher for many years and more recently served as director of our Chapter I program while teaching remedial reading. Because of her daughter's need for much physical therapy Mrs. Murray is unable to assume a regular teaching position. I would personally like to thank her for her excel-

lent work and continued interest in our school.

One of our special extra projects during the past school year was to join with boys and girls across the country in contributing to the Statue of Liberty Fund established to renovate "The Lady Each grade from kindergarten through third grade planned an activity to raise money for this fund. The Freeman School raised \$400 and was proud to participate in such a historical renovation of the famous memorial celebrating America's independence. When The Lady's 100th birthday is celebrated on October 28, 1986, we will truly feel that we have exemplified the true American spirit on such a festive occasion.

I would like to encourage everyone to visit our "Lost and Found" box in the foyer. Each year at the close of school in June, we have a whole carton of beautiful unclaimed articles of clothing. It seems a shame, at the price of clothing today, to have so many unclaimed items. We donate the clothing to the Salvation Army but I'm sure all articles belong to some boy or girl. It would be helpful to find the correct owner if name labels were used. It would also help to alleviate your cost of school clothes.

Cleanliness is conducive to good learning. A clean, bright environment makes school a happy environment. At this time I should like to commend Mr. Gattoni and his fellow custodians for the wonderful job they do in maintaining such a clean building. Often as families entering the building to register their pupils for school comment on the spotless floors and the clean appearance of the building.

EDUCATION, LIBRARY, ARTS

At this time I should like to thank Mrs. Anne Houle for her faithful work as Norfolk's representative on the Norfolk County Teachers Association Executive Board. Last June I felt highly honored to receive a plaque from the Norfolk County Teachers Association in recognition of loyal and significant service in the field of education. I was particularly thrilled to have thirty members of the faculty and school personnel in attendance at the N.C.T.A. dinner meeting held at the Lantana in Randolph. I extend my heartfelt thanks to the faculty and staff for their outstanding support, to the boys and girls who made cards for me, to the T.P.A. officers and members for the beautiful corsage and gift presented to me and to the citizens of the town for the numerous cards and notes of appreciation received. I shall always treasure these memories.

The State Department of Education has requested that conservation, ecology, saving of energy, safety and various phases of agriculture be included in our curriculum. I think that we cover these areas very well in the course of our daily teaching.

Each year most classes from the kindergarten through the third grades submit posters or poems for entry in the annual elementary education ecology contest. Last year we were happy to have Mrs. Antoinette Evans' class receive special recognition for their class project on birds. Arrangements were made for the entire class to accompany their teacher to the John F. Kennedy Federal Building in Boston to view the presentation of this award.

All third grade classes participated in an electrical safety program presented by Enrichment Program Associates and sponsored by Boston Edison Company. The pupils learned the proper ways to use electricity as well as ways to avoid electrical hazards at home, in school and outdoors. The program included movies and demonstrations involving circuits, switches, and fuses. It also emphasized ways of conserving fuel and heat in the home.

Bus safety, bicycle safety, fire safety, home safety, highway safety and water/ice safety are continually being stressed in the classroom. We endeavor to have children board school buses without crossing busy highways and emphasize the importance of walking in front of the school bus when leaving a bus since this procedure enables the bus

driver to see the child. It is imperative that children look both ways before crossing the street. Bus evacuations are conducted in the fall and again in the spring. Bicycle and walking safety rules should be practiced at all times.

Each year we work closely with the Norfolk Fire Department. Fire Prevention Week is observed with many special activities but we try to instill in our youngsters the importance of calling every week Fire Prevention Week. In addition the importance of frequent fire drills at home and planned exits for escape are strongly encouraged.

We thank the Norfolk Fire Department for bringing some of their fire equipment to the school, for allowing pupils to board the equipment and for sponsoring the annual Fire Prevention Poster contest. The children enjoy making the posters and are very pleased with the many prizes awarded.

Beautification of our school grounds during the year has been demonstrated particularly through the efforts of the kindergarten pupils and Mrs. Pizzi's second grade class. In the fall all kindergarten pupils, under the supervision of their teachers and room mothers, planted one hundred spring bulbs around the shrubs and the flagpole in front of the Alvin J. Freeman School. Tulips, grape hyacinths, Spanish blue bells and daffodils should make their appearance in early, mid and late spring. Pupils made sure that bulbs were placed properly, received bone meal and were correctly covered. The pupils appreciated the opportunity to learn how farmers toil.

Mrs. Pizzi's class planted tulip bulbs around the flagpole and the two birch trees in the oval between the two schools. We are eagerly awaiting the arrival of spring when we can enjoy the beauty of the labors of our young agriculturists.

Last year in the spring we enjoyed the beauty of the colorful daffodils and tulips which Mrs. Beloff's Brownie Troop had planted around the shrubs outside the teachers' room window the previous fall. We thank Mrs. Beloff and her Brownies for their thoughtfulness in adding beauty to our school grounds as a part of their badge work.

In cooperation with Channel 5 WCVB-TV's prejudice awareness and reduction campaign, "A World of Difference," the third grades made posters for the poster contest. Although there

were no winners much beneficial information and discussion were derived from entering the contest.

We work closely with the 4-H programs offered through the Norfolk County Agricultural School Extension Service using the "Talking Bicycle" and "Talking Plant" among other enrichment materials. Third grade students were fascinated by the talk and slide presentation given by a young lady delegate to the Philippines. She capably shared her life and experiences in the year spent there. An excellent question and answer period followed. This program was arranged through the efforts of Mrs. Casey.

Many of the classes include units on animals and birds as a part of their science curriculum. Pet shows are often held during the course of the year. Pine cone peanut butter and suet feeders are made for the birds. Mrs. Perkins' first grade class attached three window bird feeders to one of their classroom windows. The class patiently waited for the birds to come to the feeders. Suddenly, one day, their wishes were fulfilled. They are thrilled to have the daily visits of the birds at the feeders while they are doing their school work.

The major objective of the music program, under the direction of Mrs. Bonnie O'Connell, is to increase the sensitivity of each child to the power of music as an art. Each student is learning to perceive music through singing, listening, moving and the study of music theory. Students also study rhythm and harmony through the use of rhythm instruments and Orff xylophones.

The 1985-1986 school year has also seen the beginning of required choruses in grades four, five and six. In December the fifth and sixth grade choruses gave their first concert which was a great success.

The beginning of the school year saw a few changes in the Chapter I program. The program will now be in charge of the director, Mrs. Conlin, who will also serve as teacher. Previously Chapter I consisted of both remedial reading and remedial math; now it will serve only as a remedial math program due to a decrease in the available funds. The remedial reading will be handled by the full-time reading specialist. Chapter I funds are provided by both the Federal Government and the Town of Norfolk. At the present

EDUCATION, LIBRARY, ARTS

time twenty-seven students are receiving Chapter I math assistance or reinforcement. Standardized tests and administered in the fall and again in the spring to measure the amount of improvement. These tests are classroom teacher recommendations aid in determining the type of assistance the pupil will need. Parents are notified and requested to give approval before pupils are placed in the program. Parent-teacher conferences are held in the fall and spring or whenever requested or deemed advisable.

The primary objective of the math program is to improve computation and problem solving skills. The child also receives a better understanding of math and the ways it is used in every day life. Skills that are taught in the classroom are reinforced in the small group setting. Electronic calculators make learning number facts more enjoyable. Chip Trading is a fun way to learn place value. Skill reinforcement games are made in class and later taken home to use there.

The Chapter I director is always ready to accept any parent who wishes to serve on the Parent Advisory Council. The council meets several times a year to review the program and to discuss its needs.

The "Picture Lady" program for second and third grade pupils continued to be a very popular part of our curriculum. Children enthusiastically look forward to the volunteer mothers or interested citizens who visit the classrooms each month. The program provides cultural enrichment and art appreciation for both well-known and unfamiliar paintings. To culminate the third grade program in May, Don Haselbeck, formerly a member of the New England Patriots, visited the third grade classes to explain and demonstrate some of his paintings which he does as a hobby. A most interesting question and answer period followed. We wish to thank Mrs. Callaway for initiating this excellent and fantastic program.

A regular computer schedule is maintained each week throughout the school year. All pupils from kindergarten

through third grade have the opportunity to use the computers. Math, reading and other areas of the curriculum are included in the program. We sincerely thank all the volunteers who give freely of their time to enable pupils to use the computers. This is a real learning experience.

We are deeply indebted to Mrs. Barbara Sabatini who volunteers her services weekly to distribute the supplies and assist in other ways. Her many kindnesses and favors are deeply appreciated by everyone.

We deeply appreciate the outstanding bus service rendered by the kindergarten bus drivers. They show great care and deep concern for the safety and welfare of each child at all times. We especially commend Mrs. Doris Lasky and Mrs. Ann Morris for the kindness, consideration, thoughtfulness and generosity shown to each kindergarten youngster.

The kindergarten teachers should be complimented for their fine teaching and the excellent preparation the pupils manifest for entrance into the first grade. The kindergarten teachers offer a well-rounded curriculum in all subject areas and inject countless projects and innovative activities each day to maintain enthusiasm and motivation in all their work. They endeavor to prepare the child for intellectual development, to create in the pupil self-respect for himself and others and to help the child realize the dependence that people have on each other and the importance of working and playing together harmoniously.

Several times during the year our kindergarten faculty members meet with faculty members from the two local nursery schools to discuss common goals and objectives resulting in a much easier transition to first grade.

As reiterated in other years we strongly emphasize the importance of reading skills, phonics skills, language arts skills, math skills, creating writing, listening and following directions in preparing the child for the higher grades. Manipulative games and materials, use of a wide variety of audio-visual equipment

and creative development are utilized, mastering these skills.

I wish to commend all faculty members for their conscientious efforts and dedication. They strive to reach the individual needs of their pupils.

We sincerely thank the members of the Norfolk School Committee for providing the new textbooks in math, handwriting and health. Handwriting, especially, has become more uniform throughout the grades.

One of the most important parts of our school system is that of the nurse. We are indeed, fortunate to have two nurses, Mrs. Jacquelyn McFeeley and Mrs. Christine Pirrong, serving in that capacity. They provide efficient service displaying a warm, friendly manner at all times. On occasions they are taxed almost beyond capacity; nevertheless, they continue in their friendly manner to persevere, attending to each child individually and efficiently in the usual capable manner. Thank you, Mrs. McFeeley and Mrs. Pirrong, for a job well done!

In closing, I wish to thank Dr. Delmaraco, the members of the Norfolk School Committee, the faculty and all the boys and girls; Mrs. Marion Potter and Mrs. Virginia Navickas, our school secretaries; Mrs. Jacquelyn McFeeley and Mrs. Christine Pirrong, the school nurses; Mrs. Barbara Sabatini, who volunteers so willingly of her time; Mrs. Margaret Larkin, Cafeteria Manager, and her cafeteria personnel; Mr. Charles Gattoni and his fellow custodians of the Norfolk T.P.A. officers, members and volunteers; Mrs. Cynthia Thomas and the Stony Brook Nature Center; Mr. Holman and all bus drivers; Mrs. Doris Lasky and Mrs. Ann Morris; the Norfolk Police Department; the Picture Lady volunteers; the Boston Edison Company; Mrs. Debra Kaufman, Media Specialist; Chief William Kelley and the Norfolk Fire Department; the 4-H Extension Service; the Norfolk American Legion Post #335; Mrs. Maureen Howard for the fantastic cultural assembly programs; Ross Connors, all substitute teachers and all parents, interested friends and organizations of the town for their interest, friendly spirit, helpful suggestions, loyal support, continued cooperation and numerous courtesies extended throughout the entire school year.

EDUCATION, LIBRARY, ARTS

REPORT OF SPECIAL NEEDS DEPARTMENT

The Norfolk Public Schools is responsible for providing an appropriate educational program for each child under its jurisdiction. For some children, the fulfillment of this responsibility requires the provision of special educational services. A staff of special educators provides such services in the Norfolk schools.

At the present time, the Special Needs staff consists of eleven people. Linda A. Breen is the Special Needs Coordinator and a Resource Room teacher. Dr. Steven Rosenzweig is the School Psychologist for Norfolk as well as Wrentham. Mrs. Heather Sullivan and Ms. Karen Paradise are Resource Room teachers. Our full-time Special Needs Aide is Mrs. Kathy Longobardi and our part-time Speech and Language Therapists are Mrs. Cheryl Seghezzi, Mrs. Maria Gotimer, and Mrs. Sharon Lovelace. Ms. Susan Webb is our School Adjustment Counselor. Mrs. Mary Ann Gallimore is the Secretary for the Special Needs Department. There have been a few changes in the Special Needs staff since the 1984-1985 school year. Ms. Karen Paradise was welcomed to our staff in September as a full-time Resource Room Teacher when Mrs. Denise Holden began a maternity leave. Mrs. Holden's expertise and dedication to her students will be truly missed during her absence. Mrs. Sharon Lovelace recently joined our department when Mrs. Debra Warren began a maternity leave. Mrs. Warren is a very skilled therapist whose absence will be keenly felt. In September, we welcomed back Mrs. Cheryl Seghezzi when she returned from a maternity leave.

Under the provisions of Chapter 766, the Massachusetts Special Education law, the Special Needs Team evaluates students who are referred due to suspected difficulties in learning areas. These students may be referred for an evaluation by a parent or guardian, teacher, day care provider, pediatrician or any person who is directly involved with the child. After written parental consent is obtained, an evaluation is completed. The Evaluation Team makes recommendations concerning whether or not the child is in need of special education services at the Team Meeting. Parents, educational specialists, teachers (and other specialist, as necessary) make-up the Team. All members of the Team contribute to the final decision

concerning the need for services. Appropriate services are provided for each student found to be in need of such services after an individualized educational plan is written. Services provided by staff members in Norfolk include Resource Room educational support services, counseling, speech and language therapy, and adapted physical education. In addition, the services of an Occupational Therapist and a Physical Therapist are engaged on a contract basis. As of December 1, 1985, 115 students were in special education programs. This figure is within the average range for the state.

The Norfolk school system is responsible for providing special educational services for any child from the ages of three through thirteen (or the completion of sixth grade) who requires such services in the opinion of the Evaluation Team. (Older students, grade 7 or age 13 through age 21, are under the jurisdiction of the King Philip Regional School District.) In addition to completing evaluations of school age children the Special Needs staff provides screening and evaluation services for preschool children (ages three, four and five) who are suspected of difficulties which interfere with the learning process. Each year, the Special Needs Coordinator contacts local nursery school teachers, day care providers, pediatricians and social service workers in order to inform them of available services and enlist their help in identifying preschool students who may require special services.

While screenings of preschool students are done by request all children entering kindergarten participate in Kindergarten Screening under the mandate of Chapter 766. In Norfolk, Kindergarten Screening was held on May 14 and 15, 1985 for all students registered to enter kindergarten in September. Prior to this, an evening workshop was held on May 7, 1985 in order to thoroughly explain the Kindergarten Screening process (and the screening of three and four year olds) to parents.

Each year, the Special Needs Department reviews its Child Search activities in order to evaluate current procedures as appropriate. Over the last several years, we have tried to identify students with special educational needs at as early an age as possible. It is our belief that the early identification of special

needs coupled with the provision of appropriate educational programming is not only of great benefit to the child but also often results in a shorter duration of special educational services. As a result, this year, one of our Speech and Language Therapists, Mrs. Maria Gotimer, has been available as a consultant to the two nursery schools located in Norfolk. Mrs. Cheryl Seghezzi, another of our Speech and Language Therapists, has worked closely with our Kindergarten teachers in regard to speech and language development.

The special needs programs which are provided for students in Freemen and Centennial Schools vary in scope and areas of concentration. Because each child has an individualized educational plan (IEP) which outlines general goals and specific objectives to be attained in her/his program, each program is as unique as the child's particular learning style. As a result, programs vary according to the amount of time the child spends in a program (some children may require one or two hours a week of specialized instruction, while others may require one, two or more hours a day) and the focus of the program (one child may require reinforcement of math skills, while another requires a total reading program). This requires a great deal of cooperation between classroom teachers and special needs teachers. Most of the teachers in Norfolk have participated in workshops and courses which focussed on the modification of classroom settings, teaching methodology and class assignments to allow for individual differences in learning style and are skilled in this area. The staff of the Norfolk schools is committed to providing an appropriate educational program for each child. Many hours are spent each year evaluating students, writing educational programs and meeting to review student progress. The regular and special education staff work together in order to ensure the best possible program for each student.

Each fall, the Special Needs staff meets with teachers on a small group basis to discuss the individualized needs of students in their classes who have been identified as having special educational needs. Inservice training in the area of Special Needs is conducted each year for the entire staff. In addition to providing direct services to students

EDUCATION, LIBRARY, ARTS

identified as having special educational needs, the Special Needs Team also is available to consult with parents, teachers, doctors, etc., concerning the possibility of an evaluation, the components of an evaluation, available services and how to modify environments, assignments and other factors.

All students identified as having spe-

cial educational needs which can be provided for within the regular school setting are involved in regular education as much as possible. For those students who require more specialized educational services or a self-contained educational setting. Norfolk belongs to the BICO (Bi-County) Educational Collaborative. This collaborative, which con-

sists of 15 towns and school districts able to provide highly specialized educational programs for students who require such services. Any person who would like to obtain more detailed information concerning the Special Needs program in Norfolk may call Linda A. Breen, Special Needs Coordinator, at 528-1225.

REPORT OF THE SUPERINTENDENT OF SCHOOLS NORFOLK, MASSACHUSETTS

Norfolk Public Schools
70 Boardman Street
Norfolk, Massachusetts 02056

Norfolk School Committee
Frank J. Gross, *Chairperson*
Priscilla Chick, *Vice Chairperson*
Martha Donovan, *Secretary*
James H. Davies, *Member*
Jane Morris, *Member*

Superintendent of Schools
Dr. Thomas M. Delmonaco
Superintendent's Office — 528-1266/528-1415
Mrs. Audrey Carson, *Secretary to the Superintendent*
Mrs. Marion Potter, *Bookkeeper/ Payroll*

Special Need's Office
Miss Linda A. Breen, *Coordinator of Special Needs*
Mrs. Mary Ann Gallimore, *Secretary of Special Needs*

Alvin J. Freeman School — 528-1225
Miss H. Olive Day, *Principal*
Mrs. Marion Potter, *Secretary — Part Time*
Mrs. Virginia Navickas, *Secretary — Part Time*

Centennial School — 528-1266/528-1415
Dr. Thomas M. Delmonaco, *Principal*
Mrs. Audrey Carson, *Secretary*

EDUCATION, LIBRARY, ARTS

KING PHILIP REGIONAL SCHOOL DISTRICT REPORT OF THE SUPERINTENDENT

I hereby submit my 13th annual report as Superintendent of the King Philip Regional School District.

The schools began implementing a five-year plan designed to strengthen all educational programs of the District. In the 1984-1985 school year there was considerable future planning and the introduction of changes that were not costly. After two years of a 4% spending cap, four years of Proposition 2½ and with the Excess and Deficiency Account depleted, fiscal year 1985 was without question our most difficult year financially. The budget for fiscal year 1986 is considerably more promising and will allow us to continue the needed changes that require funding.

Since the high school is approaching its thirtieth year of operation and the junior high school is almost twenty years-old, there is a need for large scale maintenance, repair, renovation and replacement projects for both educational and building equipment and systems. This will be a mandatory area of funding over the next decade. The older portion of the high school roof has never been replaced. Being thirty years-old it is approaching the end of its functional life span.

Senior High School — Academic Division

King Philip Regional High School continues accreditation from the New England Association of Schools and Colleges until the Five-Year Progress Report has to be filed in March of 1987.

Three major highlights at the high school of which we are very proud are a continuation of: (1) One of the highest daily attendance rates in the state; (2) a very low dropout rate which is less than one percent; and (3) a high percentage of the graduates are continuing their education.

The main office has been able to utilize their I.B.M. Personal Computer to computerize individual student information profiles and is presently computerizing our daily, monthly, and state attendance reports. Future plans call for a grade reporting system (report cards) in 1987.

The flexible scheduling process has allowed continuation of student involvement in the MIT High School Studies Program, Dean Junior College Program,

and exchange time with other colleges and universities. In the summer of 1985 a number of enrichment and remedial courses were offered during a five-week program.

The Language Arts Department developed semester courses in writing skills and reading to assist students who were unsuccessful in those areas on the Basic Skills Competency Test; a full year English course was implemented for college bound students; continued with Advanced Placement English in the junior and senior years; and a re-emphasis on writing skills. Six new readers were purchased to update and assist remedial reading classes.

The Math Department continued the development of computer courses to meet students' needs such as Pascal, COBOL, FORTRAN, and Advanced Programming as well as a full year course in Introduction to Computers for the college and non-college bound student.

The Social Studies Department has become quite involved with the Hugh O'Brian Youth Leadership Seminars, State Government Day, and class elections. Students continued to be involved with field trips to the Wrentham Courthouse, Miller's Court, Law Day and the Hockomock League Senate.

The newly-formed Fine and Performing Arts Department continues to expand course offerings along with student interest. Students have participated very successfully in the New England Scholastic Band Association competitions, Globe Scholastic Art Contest, and other local and state contests.

The Science Department reviewed their curriculum guides and restructured some courses, such as the new Introduction to Science course for freshmen, continued with Advanced Placement in Biology, and are preparing for a High School Science Fair in 1986-1987.

The Foreign Language Department continues to offer five years of French and Spanish along with a new course in Advanced Placement French. There has been renewed student interest in the two years of Latin and Conversational Spanish. Plans include the addition of the language of German (1986-1987) and possible semester courses in Chinese and Japanese (1987-1988). The fifth year French and Spanish students

continue with their tutorial program in the Wrentham and Norfolk Elementary Schools. Two over-seas trips were conducted to Spain and France during April vacation.

The Physical Education Department continues to strive in the development of the body with carry-over skills for later years in life, and all students are presented with beginning First Aid and C.P.R.

High School Athletics and other school clubs have had an increase in student participation. The lighted football field is now an athletic field for a number of sports such as boys' and girls' soccer, field hockey, track, and the Third King Philip Marching Band Competition was held under the lights.

Senior High School — Vocational Division

The King Philip Regional Vocational High School offers unique programs for vocational, academic and special needs students. It also provides specialized programs tailored to specific needs and goals.

The ability to be flexible while maintaining high standards has enabled the school to maintain a very low drop-out rate, and a very high job placement (and job success) record. It is a difficult program for administrators/teachers to schedule and demanding to teach, but it presents the best possible opportunities for the students.

Irrespective of which division or program the student comes from, the vocational high school offers the chance to develop craftsmanship, pride and spirit while actively learning the skills required by business and industry. These are, without question, "carry-over" personal qualities that are of significant value no matter what occupation the student eventually pursues.

The school pursued and accomplished seven primary goals in the 1984-1985 school year:

1. Improvement of information and education processes to increase the knowledge of students and parents as to what the division has to offer and how its services can be utilized on a full or partial time basis by all students.

EDUCATION, LIBRARY, ARTS

2. Assessed each shop to determine specifically what it is accomplishing, what it wishes to accomplish and how to get there.
3. Prioritized equipment needs to reflect future industrial and trade needs as well as state-of-the-art practices.
4. Upgraded educational standards for vocational students.
5. Increased co-operative work placements.
6. Strengthened the school's links to industry and vocational advisory committee.
7. Revised the individual shops' programs of studies and the policy manual governing the operation of the vocational division.

Junior High School

The following items made a positive contribution to the educational development of students, staff and parents within the King Philip Regional School-North during the 1984-1985 school year.

After a very successful school opening there was a fine parent turn-out for September open house. During the evening parents followed their youngsters' schedules in order to meet teachers and become familiar with course content, classroom organization and homework policy.

The parents have expressed increased interest and support of school programs.

The health program saw a return to eighth grade student participation. Under the direction of Mr. Dana Boynton, Health Instructor, eighth graders receive approximately seven weeks of health instruction.

Special thanks to district Lions Clubs for their financial support in providing training to staff and parent representatives for a drug and alcohol program to be initiated during the 1985-1986 school year. We are very enthusiastic about the "Skills for Adolescence" program and encourage junior high school parents to become actively involved.

Cultural enrichment activities were extended for junior high school students when we became a member of Project S.U.C.C.E.E.D. (Southeast United Collaborative For Cultural Education and Enrichment Development). During the 1984-1985 school year we had three assembly programs. "Energy Adventure" — awareness for students about energy sources; "Stromber and Cooper" — mime performers who involved students in their program and "The Learning Guild" — who have an

outstanding music and dance program which also saw active participation by students.

The junior high school choral program will be expanded to include grade eight students. Combined band and choral performances were well received by regional senior citizens groups as well as the parents of junior high school students.

We look forward to the incorporation of the Harvard-Milton Study Skills Program within our seventh grade Cultural Studies Program for the 1985-1986 school year. Thanks to the fine efforts of Mr. Robert Goldberg, Cultural Studies Teacher, the junior high school social studies staff received workshop instruction and curriculum development activities to assist them in teaching the program.

A team of our most academically talented students participated in the Future Problem Solvers program under the direction of Mrs. Kathleen Calkins. State-wide competition was extremely challenging and found one of the students participating in the finals at M.I.T. We look forward to having two teams participate during the 1985-1986 school year.

District Pupil Personnel Services

The 1984-1985 school year saw some gains and other activities maintained at their current levels. One of the positive changes was the consolidation of several service areas into a Pupil Personnel Services Department which includes special needs, guidance, health (school nurses), and all related services such as consultants, adaptive physical education, psychological services, etc. Also, as part of the Superintendent's five year plan a new position of Special Needs Department Head Teacher was established. This was necessitated by the ever-growing and expanding special needs regulations, services, and reporting requirements. This did not entail the hiring of additional personnel, but rather the expansion of duties of a current staff position.

The numbers of special needs students continues to be stabilized between 240-250 students which translates into no additional staff positions. This has remained the same for several years. We do not anticipate the need for increased staff in the near future except for possible individual consultant or related service time that may be required in individ-

ual circumstances. However, with expanded state requirements and emphasis on bookkeeping and documentation for Federal and State funds, it will be necessary to consider more clerical help in a year or two. Accompanying this, the growth of student record requirements and the new special needs discipline regulations effective in January 1986, will result in an increased need for more office space which we believe will be available because of the decreasing student population at the secondary level.

The school nurses, Mrs. Margaret Sullivan and Mrs. Judith Pomfret, are completing work revising the school health manual and procedures. This work will be going to the Superintendent later this year for approval. This is the first revision since the original handbook was developed shortly after the opening of the high school.

Finally, although our numbers of out-of-district placements (including collaborative programs) are not varying significantly, the costs continue to increase. This is due to normal increases, the severity of student problems, and in some cases because of plans made by other schools prior to the student entering the Regional District. These are mandatory costs which we cannot control. As for our part, we have made every effort to be cost effective by using collaborative programs, expanding our in-house services, and working closely with families to provide the appropriate services within the context of current programs. We are successfully serving many students with many varieties of handicaps at both the junior and senior high school levels. Were it not for our staff spending their personal and professional hours with students and their families, this would not be possible. The resulting cooperation we receive frequently makes the difference between success and failure.

Conclusion

The School Committee has actively participated and supported us in many endeavors. Its leadership and operation remain active and vital. We sincerely appreciate the efforts of our students, their parents, teachers, dance counselors, nurses, custodians, office personnel, cafeteria workers, and administrators in all of our schools. The success of the schools is dependent upon the interaction of all who teach, learn, serve and support the schools of the Regional District.

EDUCATION, LIBRARY, ARTS

KING PHILIP REGIONAL SCHOOL DISTRICT

October 1, 1985 Enrollment

	<u>NORFOLK</u>			<u>PLAINVILLE</u>			<u>WRENTHAM</u>			<u>BOYS</u>	<u>GIRLS</u>	<u>TOTAL</u>
	<u>BOYS</u>	<u>GIRLS</u>	<u>TOTAL</u>	<u>BOYS</u>	<u>GIRLS</u>	<u>TOTAL</u>	<u>BOYS</u>	<u>GIRLS</u>	<u>TOTAL</u>	<u>TOTAL</u>	<u>TOTAL</u>	<u>TOTAL</u>
<u>ROC</u>												
FE	0	0	0	0	0	0	0	0	0	0	0	0
12	10	10	20	10	10	20	16	14	30	36	34	70
11	8	10	18	21	12	33	19	11	30	48	33	81
10	9	3	12	32	6	38	16	9	25	57	18	75
9	6	0	6	10	3	13	9	0	9	25	3	28
	<u>33</u>	<u>23</u>	<u>56</u>	<u>73</u>	<u>31</u>	<u>104</u>	<u>60</u>	<u>34</u>	<u>94</u>	<u>166</u>	<u>88</u>	<u>254</u>
<u>ACAD</u>												
PG	0	1	1	0	1	1	0	0	0	0	2	2
12	30	35	65	19	29	48	38	33	71	87	97	184
11	34	46	80	18	25	43	35	38	73	87	109	196
10	32	49	81	33	24	57	32	43	75	97	116	213
9	42	38	80	36	26	62	39	52	91	117	116	233
	<u>138</u>	<u>169</u>	<u>307</u>	<u>106</u>	<u>105</u>	<u>211</u>	<u>144</u>	<u>166</u>	<u>310</u>	<u>388</u>	<u>440</u>	<u>828</u>
<u>JHS</u>												
8	53	43	96	30	38	68	47	46	93	130	127	257
7	58	47	105	37	34	71	59	45	104	154	126	280
	<u>111</u>	<u>90</u>	<u>201</u>	<u>67</u>	<u>72</u>	<u>139</u>	<u>106</u>	<u>91</u>	<u>197</u>	<u>284</u>	<u>253</u>	<u>537</u>
	(282)	(282)	(564)	(246)	(208)	(454)	(310)	(291)	(601)	(838)	(781)	(1619)
		34.84%				28.04%			37.12%			100%

King Philip Regional School District 1619
 Tuition Students 0
 Foreign Students 0
1619

EDUCATION, LIBRARY, ARTS

KING PHILIP REGIONAL SCHOOL DISTRICT

YEAR END REPORT

Reconstruction of Excess & Deficiency Account
June 30, 1985

Balance 6/30/84		\$147,096.85
Less:		
Transfer to reserve for K.P. portion of Jr. High roof cost Voted by S.C. May 6, 1985	\$45,630.00	
Transfer to budget expense appropriations by S.C. 5/6/85 See attached year end expenditure statement	88,400.00	
Transfer to Estimated Receipts by S.C. 5/6/85 - See attached year end receipts statement	10,000.00	
Net balance in operating accounts See attached year end expenditure statement	<u>12,835.17</u>	<u>156,865.17</u>
SUB TOTAL		(\$ 9,768.32)
Plus:		
Net underestimated balance in revenue accounts - see attached year end receipts statement		<u>17,815.18</u>
Balance 6/30/85		<u><u>\$ 8,046.86</u></u>

EDUCATION, LIBRARY, ARTS

KING PHILIP REGIONAL SCHOOL DISTRICT

Budgeted vs Actual Expenditures
June 30, 1985

<u>Account No.</u>	<u>Name</u>	<u>Budgeted FY85</u>	<u>Transfer from E&D</u>	<u>Total Approp.</u>	<u>Actual Expense</u>	<u>Balance +Over (-) Under</u>
1000	Admin.	\$ 144,445	-0-	\$ 144,445	\$ 147,133.84	\$ (2,688.84)
2000	Instruction	3,071,415	\$18,000	3,089,415	3,118,375.08	(28,960.08)
3000	Other Sch. Serv.	513,290	-0-	513,290	514,496.24	(1,206.24)
4000	Oper. & Maint. of Plant	654,350	10,100	664,450	668,522.57	(4,072.57)
5000	Fixed Charges	312,250	46,300	358,550	371,903.22	(13,353.22)
7000	Acq. of Fixed Assets	8,850	-0-	8,850	27,206.99	(18,356.99)
9000	Tuition to Other Dist.	180,000	14,000	194,000	197,522.40	(3,522.40)
100	Vocational Ed.	<u>1,067,985</u>	<u>-0-</u>	<u>1,067,985</u>	<u>1,008,659.33</u>	<u>59,325.67</u>
		\$5,952,585	\$88,400	\$6,040,985	\$6,053,819.67	\$(12,834.67)
8100	Debt Retirement	360,000	-0-	360,000	360,000	-0-
8200	" Service	<u>158,137</u>	<u>-0-</u>	<u>158,137</u>	<u>158,137.50</u>	<u>(.50)</u>
	TOTAL	\$6,470,722	\$88,400	\$6,559,122	\$6,571,957.17	\$(12,835.17)

Transfer from E & D to Budget Expense Appropriations

Voted by School Committee - May 6, 1985

\$88,400.00

EDUCATION, LIBRARY, ARTS

KING PHILIP REGIONAL SCHOOL DISTRICT

Estimated vs Actual Receipts

June 30, 1985

	<u>Estimated</u>	<u>Actual</u>	<u>+Over Balance (-) Under</u>
Transportation	\$ 286,000	\$ 291,611	\$ +5,611
Chapter 70	1,318,000	1,316,318	(-1,682)
Regional School Aid	1,075,000	1,074,926	(-74)
State Wards	4,000	15,324	+11,324
Spec. Ed. Trans.	18,000	22,717	+ 4,717
Misc. Receipts	70,000	57,919.04	(- 12,080.96)
School Bldg. Asst.	328,459	328,459.14	+ .14
	<u>\$3,099,459</u>	<u>\$3,107,274.18</u>	<u>+ 7,815.18</u>

Plus transfer from E & D
Sch. Mtg. 5/6/85

+10,000.00
\$+17,815.18

Misc. Local Revenue:

01140 Facility Rentals	1,764.00
Interest on investments	54,335.91
Misc. Other Local Revenue	1,226.09
Tailings	593.04
	<u>\$57,919.04</u>

Town Assessment Revenue

Estimated & Actual	\$3,371,263.00
--------------------	----------------

EDUCATION, LIBRARY, ARTS

KING PHILIP REGIONAL SCHOOL DISTRICT Balance Sheet - June 30, 1985

Assets		\$195,903.12
Cash		
In Banks		
Petty Cash		
Supt.'s Office	\$ 50.00	
H.S. Prin.'s Off.	50.00	
J.H.S. " "	50.00	
School Cafe.	150.00	
Voc. School	<u>50.00</u>	
		350.00
		<u>\$196,253.12</u>
Liabilities		
Outstanding FY85		
Vouchers Due	\$82,159.93	
Payroll Ded.	<u>17,152.74</u>	
		\$ 99,312.67
Reserved Appropriations		
Petty Cash	350.00	
Tailings-Unclaimed		
checks	88.00	
J.H.S. Roof	<u>8,583.88</u>	
		9,021.88
Federal Grant Balances		4,774.90
Revolving Funds		
Cafeteria	\$42,148.21	
Automotive	2,292.93	
Carpentry	770.02	
Small Engines	430.96	
Cul. Arts & Tax	1,877.60	
Bakery	1,661.94	
Sheet Metal	575.81	
Machine Shop	612.63	
DECA	12,871.76	
Electrical	89.41	
Graphic Arts	1,490.39	
Summer School	7,734.50	
Ath. Fees Sr./Jr.	1,699.96	
Plainville Lot	825.00	
Adult Ed. Eve. Sch.	<u>15.69</u>	
		75,096.81
		8,046.86
Excess and Deficiency		<u>\$196,253.12</u>

KING PHILIP REGIONAL SCHOOL DISTRICT

Year End Report 1984-85

Debt Accounts

June 30, 1985

Net Fixed Debts	\$2,445,000	
Serial Loans R.J.H. Const.		\$ 70,000
Serial Loans R.H.S. Add.		2,375,000

Trust Funds in Treas. Custody \$2,651.11

Scholarship fund-Mrs. Leanna Johnson	249.68
Scholarship fund-Mr. John A. Warren	267.44
Scholarship fund-Mr. Peter LaPierre	94.76
Scholarship fund-Mr. Lawrence Perkins	1,011.14
Scholarship fund-Mrs. Lillian Ardrey	1,028.09

EDUCATION, LIBRARY, ARTS

KING PHILIP REGIONAL SCHOOL DISTRICT

The King Philip Regional School District has endured its fourth year under Proposition 2½ following two years of a 4% spending cap. Although additional cutbacks have been made in personnel, in repairs and maintenance and educational supplies, the curriculum and learning environment are as strong as ever.

At the annual reorganization meeting in June 1985, Keith Grant was elected Chairman and John Barrett, Jr. was elected Vice-Chairman and major subcommittee assignments were made as follows:

Budget/Maintenance

David Brown, Wrentham
James Davies, Norfolk
Keith Grant, Plainville

Collective Bargaining (Teachers)

Patrice Giavanoni, Plainville
Robert Latham, Norfolk
William Lynch, Wrentham

Collective Bargaining (All Others)

John Barrett, Jr., Wrentham
Marilyn Eden, Norfolk
Mary Ann Gallimore, Plainville

Policy/Student Involvement

Marilyn Eden
Mary Ann Gallimore
William Lynch

District enrollment totaled 1,619 compared to 1,697 in fiscal year 1985. This marks the tenth year in a row that enrollment has declined since reaching a high of 2,188 in 1975. Projections indicate a continuing decline until the increasing elementary population and the building boom in Wrentham and Norfolk combine to affect the District grades of 7 through 12.

Student/teacher ratios were approximately 25-1 at the Junior High, 20-1 at the Senior High and 12-1 at the Vocational High. These ratios have remained fairly constant over the preceding several years and reflect a correlation between reduction in staff and the decline in enrollment.

Two veteran teachers retired at the conclusion of the school year. Mrs. Mildred Wallace and Mr. Edward Morgan spent 26 years and 28 years, respectively, with the District. Their

loyalty and dedication to youngsters is acknowledged with great appreciation.

At the beginning of fiscal year 1985, collective bargaining agreements were ratified with the teachers, cafeteria workers and custodial staff covering the two-year period 1984-85 and 1985-86. Increases excluding steps for each of the two years were 5%, 6% and 5%, respectively, for the teachers, cafeteria workers and custodians. A contract covering fiscal years 1985 through 1987 was also ratified with the administrators and contained increases of 6%, 6% and 1% in excess of the increase to be negotiated with the teachers for fiscal year 1987.

During the year, recognition was given to the excellent music and art programs by combining these curriculums under a newly established Fine and Performing Arts Department and appointing a District Head Teacher. District Head Teacher positions were also established for the Departments of Special Services and Computer Services.

A new health position was established at the Senior High School to teach first aid, CPR, health and substance abuse.

The electrical and carpentry students completed another community service project, namely the lighting on the Wrentham Common.

Additional graduation requirements were adopted starting with the Class of 1989. These requirements include one year of computer science, the successful completion of a CPR and first aid course and passing a basic skills test covering reading, writing, listening and mathematics.

The Class of 1985 achieved a combined SAT score of 913 which exceeded the state (906), New England (909) and national (906) averages. A total of 161 students took the test compared with an average of 134 students during the two prior years. This increase in the number of students is significant in light of a combined score of 913 (compared with scores of 910 and 907 in the two prior years), because there generally is a reduction in the average score as the number of students taking the examination increase in any given school population.

The results of the basic skills testing revealed an improvement in writing

over the prior year. Although only a one-year trend, it was most welcome because the improvement of writing skills has been and continues to be a major concern of the District.

The Class of 1985 had 70% of academic students go on to higher education and 27% enter the workforce. With respect to the vocational graduates, 78% entered their respective trades and 17% went on to higher education.

Two additional statistics which demonstrate the value of the comprehensive programs available at King Philip are the attendance and drop-out rate. King Philip ranks in the top 10 high schools in the state with a daily attendance of 94% and in the top 10 high schools in the state with a drop-out rate of just under 1%.

A retirement incentive-award policy was approved by the Committee providing for a retirement allowance of \$4,250 plus a buy-back of accumulated sick days not to exceed \$5,720. The eligibility requirements include the attainment of fifty years of age and twenty years of service in the District.

The "Right-to-Know-Law", which deals with informing employees about toxic substances and helping employees protect employees from such substances in the workplace, was implemented. Appropriate material data safety sheets were obtained from manufacturers and reports were filed with the DEQE and training of District personnel was completed.

The summer school program...

The summer school program, reestablished in 1984, completed its second successful session. Enrollment increased by 81% to a total of 230 students. The reinstated adult education program has also been approved for a second year. Both of these community oriented programs are self-sufficient except for the Director's salaries which are partially funded within the District budget.

Both the Junior High and Senior School buildings successfully passed asbestos screening conducted by the State Division of Occupational Hygiene.

The excess and deficiency account has been reduced to \$8,000 as of June 30, 1985. As a result, there is no margin for error in budgeting. Concerted efforts have been made by the District Administration and the Committee to prepare

EDUCATION, LIBRARY, ARTS

open, honest and realistic budgets that include the actual costs of providing education. In addition to attracting, maintaining and compensating competent and dedicated professionals, added pressure to the budget comes from rapidly rising medical, pension, and liability insurance costs. Simply put, salary increases, inflation and increases in certain uncontrollable costs will exceed a "desired 2½%" net assessment funding level by the three regional communities. As a result, every effort is made to encourage members of the Finance and Advisory Boards of the regional towns to participate in the budget process.

A five-year plan was completed, approved by the Committee and implemented during fiscal year 1985. This plan, although very broad in nature, addresses in detail the needs of King Philip students during the latter half of this decade. Preparing students for employment directly after high school or through post-secondary institutions is a major challenge in light of the accelerating level of knowledge and technology and the shift by business and industry away from the traditional manufacturing environment towards a service oriented society. The five-year plan focuses on this challenge with specificity and flexibility. In addition, the

plan includes a projection of plant and equipment costs, which are vital due to an aging physical plant.

In closing, I thank each Committee member for their time, energy and contributions which resulted in a pre-education School Committee environment.

On behalf of the Committee, I wish to thank the residents of Norfolk, Plainville and Wrentham for their morale and financial support of the King Philip Regional School District. The Committee welcomes your suggestions and encourages you to attend their meetings.

TRI-COUNTY REGIONAL VOCATIONAL TECHNICAL SCHOOL

The Tri-County Regional School District Committee accepted with regret the resignation of two of its members: Timothy Greene (Sherborn) and Robert Riccio (North Attleboro). The new members are Arthur Green (Sherborn) and Vincent Hoye (North Attleboro). Mr. Hoye was familiar with the operation of Tri-County, having been a faculty member for several years.

The elected officers were: John Hanley (Seekonk) Chairman, Melvin Long (Norfolk) Vice-Chairman, Louis E. Hoegler (Walpole) Secretary. John Hurley (Medway) was appointed Chairman of the Personnel & Policy Subcommittee and Robert Rappa (Franklin) was appointed Chairman of the Budget Sub-Committee. In addition to chairing the Collective Bargaining Subcommittee, Albert Chouinard (Medfield) was named Chairman of the new Reform Review Sub-Committee.

As in the past, the School Committee members continue to provide invaluable direction that lends itself to the constant improvement of the quality of education offered at Tri-County. The report that follows substantiates that fact.

Academic Department

A close working relationship between academic and shop teachers has strengthened the curricula in all areas. Not only are the standards and college requirements being met, but also relevancy and application are demonstrated in a practical way.

The Math Department has offered a pre-calculus course to those seniors planning to attend a technical college. Stu-

dents in the science classes were introduced to concepts of laser technology as well as an updated unit on solar energy. Because Halley's Comet is a dramatic event occurring only once every 76 years, a mini-course was also added to the science subjects this year. The Business Department continued to work closely with the Distributive Education Department, adding the latest "state-of-the-art" software in word processing, accounting, and filing systems.

Technical Department

As technology continues to develop, the importance of challenging the students in the technical courses becomes increasingly evident. Therefore, the seniors in Electronics have been introduced to the Advanced Placement course in Pascal with the expectation that they will be adequately prepared to deal with the sophisticated nature of the material. The emphasis and thrust of both technical and vocational programs has been to provide our students with the competitive edge in the work force. The Drafting and Graphic Arts curricula, along with Electronics, have utilized more complicated software to achieve that goal. Building upon the basic introduction last year to the CAD program and the Modular Composition Systems, students have progressed rapidly to programming those computers with an improved degree of efficiency.

Vocational Department

The largest projection undertaken by several vocational trades is nearing completion. For the past two years, the Car-

penry, Masonry, Electrical and Plumbing instructors and students have worked to restore the Attleboro Falls Fire Barn. The brick foundation was required, and the old chimney was removed and replaced by the masons. Plumbers have installed a totally new heating system including the furnace, kitchen and restroom facilities. The exterior and interior office space was worked on by the electricians and carpenters, transforming the building into a museum with the upper portion utilized by the North Attleboro/ Plainville Chamber of Commerce.

The Town of Millis hosted the state Little League playoffs last year and Tri-County participated in the preparation by repairing the two dugouts and constructing a press booth above the concession stand.

Service Occupations

Students enrolled in the Distributive Education program were involved in the opening of the Dean Cooperative Bank at Tri-County last March. Since it was the first bank in Norfolk County and the first cooperative bank to establish a school branch, the ribbon cutting ceremony was televised on the Channel 5 Evening News. Under the supervision of a Dean Cooperative Bank employee, junior and senior D.E. students have functioned as bank tellers, offering to the customers full banking services.

The Cosmetology Department also expanded its offerings to the students and to the public it serves. The State Board of Registration in Cosmetology made an on-site examination and grant-

EDUCATION, LIBRARY, ARTS

ed official approval for Tri-County to offer a 300-hour esthetician's certification course.

The nursery school, operating as an inherent part of the Child Care curriculum, continued to be a popular choice for mothers in the communities. The donation of a piano and the purchase of an autoharp expanded the musical dimensions of the program.

The "Rainbow Room" enhanced their menu last year and offered its patrons a brunch on Fridays. In addition to the daily luncheon menu, a buffet was also introduced in order to broaden the students' knowledge of the culinary arts.

The staff and students in the technical and service areas are grateful for the support given to them by members of the towns.

Early Admissions

An agreement has been worked out between Tri-County and Massachusetts Bay Community College whereby qualified high school seniors will be allowed admission to the College during the second semester of their senior year. Qualifying students must be in the top ten percent of their class and will receive credits for graduation at Tri-County as well as credits for one full semester at Mass. Bay. They may continue to participate in Tri-County athletic teams, clubs and organizations and/or similar activities at the College.

Graduation

On June 2, 1985, 213 students were graduated in an impressive ceremony. Mr. Wayne Cottle, President of the Dean Cooperative Bank in Franklin was the featured speaker and music was provided by the Southeastern Community Concert Band. Norfolk students who received their diplomas are: Dina Gilbert, Heather Morse, Robert Tierney.

Admissions

In September, 224 ninth grade students enrolled at Tri-County. Of that number, five are Norfolk residents. We are now educating 26 Norfolk students out of a total enrollment of 874 district residents and 27 non-district residents. The Town of Norfolk's rate of participation has been established at 2.98%.

Guidance Department

The lowest unemployment rate of any graduating class was claimed by the Class of 1985. Of those 213 students,

54% found employment in their trade areas, 20% were employed in other areas, 15% were accepted into college and 6% entered the military service. The status of 3.5% is unknown.

Tri-County was proud to have three Commonwealth scholars receiving \$1,000 each in scholarship money at graduation. A total of \$18,000 was awarded to deserving seniors, with one student receiving full tuition to Central New England College.

The Pupil Services Department administered the Preliminary Scholastic Aptitude Test, S.R.A. Achievement Tests, and Armed Services Vocational Aptitude Test Battery, and the Massachusetts Basic Skills Tests.

The Guidance Department also arranged for "Eddie Was Here". This powerful true story depicting the tragedy of drug and alcohol abuse resulting in the loss of a 16-year-old life was acted by Tri-County students. The entire student body viewed the performance and many returned with their parents in the evening.

The Director of Pupil Services and the counselors are in the process of scheduling tours, assemblies, and interviews to select the incoming Freshman Class for September 1986.

Special Needs Department

During the past year, Tri-County continued to offer a full range of special education programs under Chapter 766.

The Department was the recipient of a Rainbow 100 computer from Digital Equipment Corporation for use by the hearing impaired students attending Tri-County. Through the use of this computer, students enhanced their knowledge in several academic subjects — language arts, mathematics and chemistry, to name a few.

With the acquisition of a telephone modem, the special needs staff was placed on-line with the Clark School for the Deaf. This access to unlimited information supplies both teachers and students with readily available options and alternatives.

New to the Special Needs Department was the presence of an administrative intern who not only received invaluable real experience but also provided assistance in many areas, such as grant writing.

Athletic Department

The athletic teams experienced a very lean year in the win/loss column

but many outstanding individual performances emerged throughout athletic seasons.

The girls' programs (basketball, softball) were led by perennial all-LuAnn Cormier of Franklin. LuAnn has been the heart and soul of the programs for the past four years.

The boys' basketball team experienced a winless season. Doug Bowden (North Attleboro) was awarded the Most Improved Player Award and the "Cigar Award" was given to Steve Wall (Franklin).

The girls' volleyball team, however, was outstanding. Winning nine of sixteen games, they were runner-up in their division. Four of the girls were named to the all-star team in the Middlesex League: Holly Hicks (Walpole), Teerri Chelebek (North Attleboro), Elizabeth Wallace (Franklin), and Catherine Gleason (Walpole).

Since this was the first year of participation in volleyball, an even better year is anticipated for next year.

The Tri-County hockey team was J.V. Squad in 1985 and the future looks bright with Charlie Robinson and Chris Brabury (Franklin) leading the way.

Evening School

In addition to the usual adult continuing education courses in the past, six new courses were offered: Control Systems for Commercial, Industrial and Residential Heating, Ventilating and Conditioning, and Basic Computer Programming.

"The Comet Halley and Other Astronomical Delights" will begin December 2nd and will end in April 1986, since it will be the best viewing time in the Northern Hemisphere. It will be presented as a non-technical, "down to earth" approach to finding the comet. The program will not be offered again in the year 2061.

Activity Period

Last Spring a group of teachers presented a plan designed to foster greater school spirit and encourage more participation in extracurricular activities. The "Activity Period" was initiated in the Fall and more than 400 students chose to become involved.

In addition to sports such as football, cross-country and volleyball, six other activities were available that ranged from "aerobics" to "yearbook". The success of these enrichment programs was evidenced by the increase in enrollment.

EDUCATION, LIBRARY, ARTS

ings and the even larger numbers of students involved at the end of the second semester.

The interaction between students and teachers in nontraditional settings has served as catalyst in establishing an even more positive learning atmosphere in the classroom.

Community Service

The facilities at Tri-County were made available for use by a number of community organizations throughout the year. The American Red Cross held two successful bloodmobiles and the Franklin Life Savers Association offered courses in cardiopulmonary resuscitation and "choke saving" several times during the year.

Boosters Club Bingo

Through the efforts of Tri-County Boosters Club, led by Mrs. Frances DeBaggis, the school was granted permission by the Massachusetts State Lottery Commission to serve as an official site for Bingo. Since June 13, 1985, more than 300 people have been attending the Thursday night games each week. The proceeds will be used to benefit the school in general and the students in particular. For example, benches for the members of the athletic teams were purchased in the Fall and several educational field trips were sponsored by the Boosters Club as a result of the bingo games.

Budget

The assessment to the Town of Norfolk for Fiscal Year 1986 is in the amount of \$73,098.41. That figure represents an enrollment of 28 Norfolk students (October 1984) out of a total enrollment of 947 or 2.96% of a total assessment of \$2,469,541.00.

Summary

As we move into 1986 and continue to provide the best in educational needs to our students, we thank the district residents for their support and cooperation. We intend to maintain in the future these high educational standards that have earned us that support in the past.

NORFOLK LIBRARY TRUSTEES ANNUAL REPORT

Nineteen eighty-five was the transition year for our Library. It marked the year that the new expanded facilities opened and the year that the Library began to assume its position as an educational cultural center in the community. During the year the Trustees actively worked with the Permanent Building Committee and the Library Staff to bring the construction phase to completion and to plan programs for the future.

The public's response to the new facilities has been impressive. The number of card holders has increased significantly, particularly among men. With space available, our school-age youth are able

to more effectively use our reference resources. Patrons of all ages are able to sit and browse. Many groups are beginning to use the meeting room facilities on a regular basis. The activity level at the Library is increasing. This is an exciting time for the Library and its staff.

Jeanne Hill, Fran Johnson, and the Library staff deserve special thanks for a job well done during this transition year. They endured dusty, cramped conditions to keep the Library functioning during the construction phase and planned and executed an efficient move which resulted in the Library being closed for only a few weeks.

To the numerous organizations and individuals in Town who have contributed time, money, and services to make our Library what it is today — thank you.

The Trustees wish to extend a special thank you to the members of the Permanent Building Committee: Robert Lowndes, Martin Moeckel, Earl DiSaia, Anthony Brizzolara, and Wayne Bredvik. Your willingness to devote the necessary time, to share your expertise, your thoroughness, and your attention to detail have resulted in a building of which the Town can be proud.

The new facilities may be finished, but the job of using them effectively is just beginning. We need the support and help of everyone to develop a program which will be meaningful and exciting to the citizens of Norfolk.

NORFOLK PUBLIC LIBRARY ANNUAL STATISTICS JULY 1, 1984 — JUNE 30, 1985

Circulation

Adult fiction	18,146
Adult Nonfiction	8,243
Juvenile Fiction	20,366
Juvenile Nonfiction	5,414
Records	1,112
Magazines	5,854
Cassettes	193
Media Kits	493
Video Cassettes	15
Museum Passes	456
Films	52
	<hr/>
	60,344

New Acquisitions

Fines	\$1,428.85
Interlibrary loans in	392
Interlibrary loans out	39

Staff — Jeanne D. Hill, Director; Francena M. Johnson, Assistant to the Director; Librarians — Jo-Ann Connolly, Marion Graham, Nancy Rosenberg, Judith Swaim, Nancy Sullivan, June Reinhardt; Aides — Marie Waters, Christine Slatery, Laura Lopes, Kim Laughlin, Steve Nelson.

Resigned — Dorothy Chitty, Frances Flynn, Mary Deschenes.

EDUCATION, LIBRARY, ARTS

On October 12, 1985, the doors opened to the new library. Thanks to the Library Trustees, to William Wright and the Advisory Board, to the Permanent Building Committee and our man, Wayne Bredvik, to the Highway Department and all those who helped whenever we needed it so many times.

Wilson Rains and Judy Epstein from Design Partnership of Cambridge designed a building that not only meets the Town's needs, but still keeps the colonial warmth inside and out.

Thanks to the Friends of the Library, to the Norfolk Lions Club, to NOVA, to the T.P.A. and all those special friends and businesses who so generously donated to furnish the Library. Each day it is appreciated by so many and will be for years to come.

Thanks to the Furniture Clinic of Franklin, to the Camger Chemical Company and to the sanders of the Bay State Correctional facilities, all our old furniture was refinished to blend in with the new. Once again the Highway Department helped us move it all.

As director, I would like to express my thanks to the staff who performed at their best under the worst of conditions this past year. I know the patrons appreciated it also.

Each day I marvel at what, together, we have all accomplished. Our goals for space and design have been met. Library users are pleased with the increase in hours open. The meeting room is booked day and night by all ages and groups. What a need we are meeting in our Town.

To continue to meet our Town's needs we plan to work toward more services, more programs and diversified acquisitions to serve all ages and interests. Together it can be done.

When you come to the Library, do not your heart skip-a-beat to believe what we as a town have done? Upon entering you know immediately that here is a blend of yesterday, today and the tomorrows to come. Each of us should have a special sense of pride in a job well done. Without you it was an impossible dream, but with you it is established for generations to come.

Thank you

ANNUAL REPORT OF THE NORFOLK HISTORICAL COMMISSION

The Historical Commission was given the so-called "Lock-Up" or "Tramp House" by the Selectmen last year and it was agreed upon at the May Town Meeting that our commission would restore and preserve it for future public touring and viewing. The building was moved from beside the Library to a spot very near the original location. There were anxious moments when the building nearly toppled over while it was being moved. Thanks to the Police Department for "baby-sitting" it until it could be secured, we had no problems thereafter.

Donations of paint and lumber were received from generous townspeople and the Boy Scouts offered to do the painting. Under the direction of "Betsy" Pyne and Emily Jacques, the project began. Wayne Bredvik was very helpful in giving his time and knowledge to renovat-

ing the "Tramp House". Since the building is to be one hundred years-old in 1986, Donna Beernink had a placque made to display the date, 1886, on the building.

The oral tapings of history progressed through Thelma Ravinski and we also acquired films of early Norfolk taken by Mr. Chilson, a former photographer for the *Woonsocket Call* newspaper. Some slides were donated by the Robert Leonards and a planned showing of these and the films was set for February at the Freeman/Centennial School. Also, in February, plans were made to display artifacts at the Library for the Friends of the Library open house.

With the loss of an active and staunch supporter and member of our commission, Charles H. "Ted" Weeber, we lost the opportunity of interviewing him for

our oral history. Mr. Weeber always put this off when we asked him to do so because he thought other people in the Town were more important to tape. Many of our meetings were held at "Ted's" home as we did not have a regular meeting place of our own. However, with the new addition to the Library, we were fortunate enough to be granted a meeting place through Jeanne Hill and her staff.

An election of new officers, for 1986, was held at "Betsy" Pyne's home and the following members were elected: Donna Beernink, Chairperson; Thelma Ravinski, Secretary; Mary E. Pyne, Treasurer; Jean Cain, Assistant Secretary.

Our many thanks to the efforts of Emily Jacques, our past Chairperson, and "Betsy" Pyne, our past Secretary, for all their work and enthusiasm in previous years.

PLANNING AND DEVELOPMENT

ANNUAL REPORT OF THE NORFOLK PLANNING BOARD

The Norfolk Planning Board operates under the authority of Massachusetts General Laws, Chapter 41, Section 81. Our Board, with individual members elected every three years, has statutory responsibility for municipal planning, including planning for streets, sites for public buildings and structures, building and zoning districts, waterways, and public transportation routes. Our major activity is administering the Subdivision Control Law, Sections 81K through 81GG. That law, supplemented by our rules and regulations (on file at the Library and for sale by the Town Clerk), strictly regulates what can and cannot be required of persons who wish to divide tracts of land or build roads.

Our board will gladly answer questions regarding roads, land, and zoning at no cost to applicants. It is advisable to contact our secretary by telephone before coming to a meeting, as appointments are needed for complex or time-consuming matters, and the meetings are tightly scheduled.

Our regularly scheduled meetings are at 7:30 p.m. on the second and fourth Tuesdays of each month. Because of a heavy workload, we have met almost every Tuesday over the past year. Meetings are held on the second floor of Town Hall.

Changes, if any, to meeting times or dates, are posted on the Town Clerk's

Bulletin Board in the Town Hall, along with our membership list and secretary's telephone number. Legal notices are published in the *Country Gazette* or the *Sun Chronicle*, and abutters are notified by certified mail before public hearings. Before each public hearing, we leave a copy of the plan, or other matter under consideration, at the Town Clerk's office for public inspection.

We are presently searching for a Planning Board Engineer to help us cope with the current high demand for building lots. This part-time individual or members of an engineering firm will inspect subdivisions being developed to insure that they are constructed properly, as well as review subdivision plans.

Robert Haddleton, a dedicated veteran of the Planning Board, was re-elected at the 1985 Town Meeting.

We wish to thank the other Town Boards and Commissioners for their help. Highway Superintendent F. Arthur Woodworth, Jr., Building Commis-

sioner Gerald Hughes, Executive Secretary Marilyn Morris, and Town Clerk Elinor Pearson have been especially helpful to us in the performance of our duties.

We would also like to recognize our secretary, Lois Boucher, for the outstanding job she has done. The Board would be totally incapable of meeting the workload without her expert and varied assistance.

You will note from the following statistics that the total number of lots processed during 1985 is 274. This is an increase of 115 over the 159 lots processed in 1983 and an increase of 156 over the 118 lots processed in 1982. This number is also 58 less than the 332 lots processed in 1984. However, the number of plans reviewed/approved during each of these two years is almost the same, 45 in 1984 and 44 in 1985. Of course, the Planning Board was also involved in other issues which are not covered by this data.

	<u>No. of Plans</u>	<u>No. of Lots</u>
Definitive Subdivision Plans Approved in 1985:	7	88
Other Definitive Plans Filed, but not yet approved:	1	5
Preliminary Subdivision Plans Approved:	2	24
Other Preliminary Plans filed, but not yet approved:	2	18
Lots Released in Subdivisions:		63
Non-Subdivision Plans Endorsed (Sec. 81P lots):	<u>32</u>	<u>76</u>
TOTAL	44	274

PLANNING AND DEVELOPMENT

REPORT OF THE PERMANENT BUILDING COMMITTEE

The Permanent Building Committee had an extremely active year during 1985. For most of the year it was involved in the supervision of the construction of the new Police and Fire Station and Library projects funded by the 1984 Town Meeting. It also supervised the construction of the new Police garage. Finally, it was involved in the development of a proposal for an expansion of Town Offices and, separately, in the development of a landscape design proposal for Town Hill.

THE NEW LIBRARY

Construction of the new Library began in December, 1984. The general contractor was Pasco Construction Corporation, Dedham, and the architect was Wilson Rains of The Design Partnership of Cambridge. The construction proceeded in two phases with the work on the new addition being completed first before the renovations on the original Library building were begun. During construction, the Committee supervised operations through regular site visits and weekly committee meetings. Apart from the construction, the Committee was also responsible for the purchase of the furnishings and equipment for the Library through the competitive bid procedure. The new Library opened for business on October 12, 1985, and the building was substantially completed by late fall.

THE NEW POLICE AND FIRE STATION

Construction of the new Police and Fire Station began in January, 1985. The general contractor was Consalvo and Sons, Inc., Hyde Park, and the architect was Brett Donham of Donham and Sweeney, Boston. During construction the operations were monitored closely on a daily basis by Committee member Earl DiSaia, who acted as an unpaid clerk of the works, and by the Committee via weekly meetings. Apart from the construction, the Committee was also responsible for the purchase of furnishings and equipment, which included a

sophisticated communications system, video monitoring network, and telephone system. The new Police and Fire Station became operational on October 13, 1986, and the building was substantially completed by late fall.

MEMORIALS

The Committee was deeply saddened by the passing of Police Chief Sam Johnston and Chief Dispatcher Dot Campbell during the year, both of whom had contributed much to the development of the new Police and Fire Station. Throughout the development of this project the Committee had worked closely with Sam Johnston whose help and knowledge were of tremendous assistance to achieving the realization of the new Station. In recognition of this, the Committee, in collaboration with the Board of Selectmen, made the decision to have a memorial plaque for Sam Johnston placed outside the Police and Fire Station. The new dispatch center for the Station will be named after Dot Campbell and will be dedicated by a memorial plaque.

POLICE GARAGE

Based on funding sought and obtained by the Committee from the Special Town Meeting in February 1985, the Committee supervised the construction of a four car garage for the Police Department. After advertising for bids, the Committee selected Turner Brothers Construction, Inc., Easton, as the contractor. The garage was substantially completed and in operation by mid-fall.

TOWN HALL

For much of the latter half of the year, the Committee has worked on the proposal for an expanded Town Offices facility. This has involved three distinct phases: the development of a reasonable space program; the selection of a design architect; and the translation of the space program into specific design plans in collaboration with the architect.

The present building was completely taken over by Town Offices in 1966

when the Fire Department moved to the present Station. Despite the rapid growth of the Town in the last twenty years, and the consequent growth in administrative affairs, the Town Offices have remained largely unchanged during this time. The result is an overcrowded, dysfunctional facility suffering from the following problems: the departments contained within Town Offices are without exception forced to work in cramped spaces distributed within the building in a manner preventing efficient interdepartmental working interactions; many departments, including major ones like the Town Accountant and the Treasurer's, cannot be housed in Town Offices because of the shortage of space; there are insufficient vault and secure areas for the required storage of official documents and records; there is a complete lack of adequate meeting rooms; much of the building is generally not accessible to the disabled; and the building is not energy efficient.

After first soliciting detailed space requests from, and then meeting with all departments, boards, and council wishing to have space in an expanded facility, the Committee eventually approved a new Town Hall building program totalling some 12,500 square feet gross. The program called for appropriate office space for all units, appropriate meeting and conference rooms, extensive vault and storage space, and a functional distribution of these spaces to permit efficient work interaction and easy public access. The determination as to whether the expanded facility should be a new building or an addition to the existing one was to be decided after appropriate input from the architect and the people of the Town.

After advertisement, the Committee received eight applicants from architectural firms wishing to be considered for the project. After reviewing the credentials of all the candidates and interviewing a short list of three, the Committee selected Brett Donham of Donham and Sweeney, Boston, as the architect to design the proposed new Town Hall.

The Committee and Mr. Donham commenced work in early December to translate the building program into specific design plans for the new facility with a target date of March 25, 1986, for the completion of the design and cost estimate.

TOWN HILL

In late fall 1985, the Committee began work to develop a program for the landscape design of Town Hill. After advertisement, the Committee received four applicants from landscape architects wishing to be considered for the Town Hill project. After interviews, the Committee selected Mr. Johannes Wagner of Ashland as the architect to develop a new landscape design for Town Hill. The design proposal will be presented to Town Meeting in May, 1986.

ZONING BOARD OF APPEALS

This Board is appointed by the Board of Selectmen in accordance with Norfolk's Bylaws and Massachusetts General Laws, Chapter 40A. Under Norfolk's Bylaws this Board is also designated as the permit granting authority.

It is a 5-member Board with two associate members. The Board sits as a quasi-judicial body whose powers are both conferred and limited by statute, Massachusetts General Laws, Chapter 40A, and the Zoning Bylaws of Norfolk.

The Board's function is to hear and decide appeals, applications for special permits, and petitions for variances.

During the year, the Board accepted the resignations of Isabel Lenihan and Raymond Calleaux. The Board thanks both for their valued contributions during their tenure. Bruce Simpson was appointed to fill the full member position. Glendon Coulter and Andrew Shepard were appointed to associate member positions.

The Board received 38 applications during the year. Disposition of the applications was as follows: 11 of 13 special permit requests were granted, 7 of 16 variance requests were granted, of 5 requests for both a variance and a special permit 2 were granted, 1 of 4 appeals was upheld, and 2 special permit extensions were granted.

A special note of thanks to Lois Boucher, the Board's recording secretary, for her fast and accurate accounting of the hearings.

GROWTH STUDY COMMISSION REPORT

The Norfolk Growth Study Commission, established under Article 51 of the 1985 Annual Town Meeting, has the goal of investigating the Town's growth history, including magnitude and locations; evaluating the impact on Town services, businesses, traffic, schools, and natural resources; projecting the impact of future growth on Town services and facilities; and recommending appropriate changes to Town regulations, bylaws, and budgets to help the Town meet its obligations to its residents. This is a tremendous task.

While Municipal Planning is the statutory responsibility of the Planning Board under Chapter 41, Section 81 of the General Laws, this commission seeks to assist that very busy board, and all Town boards and departments, without infringing on their authority or responsibility.

We will record the Town's needs, as the boards, departments, and residents see them, related to the inevitable growth of the Town. We hope to submit some courses of action to guide and channel growth in the best interests of the Town.

We believe the best approach to getting the job done within the next year is to employ the services of professionals such as the Metropolitan Area Planning Council (MAPC), the regional planning agency for our area. The Town has had MAPC help in the past, and the results have been excellent.

The cost of such professional help is estimated to be a small fraction of the cost of a single new home in Norfolk. The benefits will certainly justify the cost. The results desired will include improvements to our Zoning Bylaws and other regulations, to include draft bylaws ready for consideration. We wish to emphasize that the goal is not a report that may sit on a shelf, but changes to our laws and regulations that can be acted upon at the 1987 Annual Town Meeting.

The Growth Study Commission has placed an article on the 1986 Annual Town Meeting warrant, seeking funding

for the professional help that is needed. We sincerely request the support of the citizens of the Town for this article. We shall continue to work toward our goals but we do require professional help.

COMPUTER SYSTEM COMMITTEE

1985 marked a year for completion of many of the system-related activities initiated in the two previous years.

The Norfolk communication network, which ties the remote Town Offices into the Town Hall computer, is planned and the cable purchased. An automated conversion program, to transfer the town's existing property records to the newly purchased Town Assessor's system, has been developed.

Other major activities included the purchase of computer disks and memory upgrades, acquisition of a data base management system for the Police Department, and a new operating system for the computer, to support an automated Town financial system. These will be on line early next year.

As evidenced by the rapid growth in the computer data storage, the computer system is continuing to increase its support of day-to-day town functions. Recent tangible examples include new systems to support monthly budgets and landfill registration numbers tracking. With the firm system and communication network foundation laid in prior years, we expect 1986 to be a year for continued growth in primarily applications software. As such, we have projected a substantially smaller budget for FY87.

HUMAN RESOURCES

COUNCIL ON AGING

The Norfolk Council on Aging consists of seven members who are appointed by the Board of Selectmen. Their function is to identify the needs of the elderly and to find ways to meet these needs.

During 1985, transportation for seniors was provided by Franklin Transportation Network and was supported by funds from the Town of Norfolk. The Friends of the Norfolk Council on Aging, Inc., has been raising funds through public and private contributions and several fund-raising events. The funds will be used to purchase a van for the use of our seniors, thereby providing three times the availability of transportation to our seniors.

The Council Programs continue to provide a wide variety of services. New programs this year include skin cancer and diabetes screening clinics, several work opportunity sessions, and a series of ceramics classes.

Our drop-in center is busy each Wednesday with lunch, special programs, and arts & crafts. Our bowling teams are having great fun. All Norfolk seniors are invited to join in.

There are now approximately 660 senior citizens in Norfolk.

The Council employs an executive director and an office assistant. We also oversee a work force of 45 volunteers.

Mel Long and Chris Shaw were appointed to the Council in 1985. Gwen Woods resigned as representative to the King Philip Elder Services Board of Directors. Chris Shaw was appointed and serves on the Board with Janet Sievert.

The Council on Aging meets each month on the third Monday at 9:30 a.m. at Hillcrest Village. The public is invited to attend.

NORFOLK HOUSING AUTHORITY

In 1985 the Norfolk Housing Authority lost the remaining three of its original members — John Allen, Arthur Bremilist and Charles H. Weeber. Norfolk's project for the handicapped and low-income elderly is a visible testament to the efforts put forth by these men beginning in 1973 and continuing to this year of their deaths.

The Authority has five commissioners (four elected by Norfolk's townspeople and one appointed by the Governor), and they are required, by law, to make policy decisions on current and future programs, to determine how they are to be administered and to obtain and protect monies needed to keep them operating. They are required to report to local, state and federal officials on their activities, to keep the public informed, and to generally further the Authority's legally-stated goal of providing assistance for those in need.

In the past, the Housing Authority felt that there was no need for low-income family housing in our town and because of this was termed restrictive by the Executive Office of Communities and Development. Executive Order 215 was imposed and the Town of Norfolk had State grants for sewer, water and roads withheld.

Since then we have found that there are several families in Norfolk who do fall into a low-income category, and the Norfolk Housing Authority now recognizes that there is a real need for this type of housing. We hope to apply for funds in March 1986 for the purpose of either rehabilitating eight units on a Southwood Hospital site which was previously called "The Cottages" or having ten acres of State-owned land donated to the Housing Authority for the construction of four new duplex units. The Authority has the power of eminent domain (to acquire private land for public purposes) under its own authority. It is our feeling, however, that since the State of Massachusetts owns over 1,000 acres of tax-free land, some of it in beautiful forests and fields, a 10-acre (or more) site could be turned over to us for our newest project.

At Hillcrest Village, our project for handicapped and low-income elderly people, seven people became eligible for apartments in 1985. There are 77 people residing in our 64 apartments: 42 women, 9 men and 13 couples. Of this total, four are handicapped. The average age is 77 and the average rent paid is \$127. Our largest expenditures continue to be a 12-month electricity bill of \$47,561 and a yearly water bill of \$3,462. Conservation measures are being taken constantly to bring down these high costs.

The Norfolk Housing Authority meets every second Thursday of the month at their office in Hillcrest Village. Meetings are open to the public. Applications

for apartments may be picked-up there or requested by telephone — 528-4800.

VETERANS' SERVICES DEPARTMENT

Herewith is my report for the Department of Veterans' Services for the year 1985-1986.

Veterans' Services are mandated by State General Laws, Chapter 115, Section 5 which provides for the payment of aid to eligible, qualified veterans.

The function of this office is to assist all veterans of all wars, their dependents, widows or children who may need financial aid or have questions regarding veterans' benefits.

The Town of Norfolk is reimbursed at the rate of 75% by the State as of July 1, 1984 for veterans' benefits.

The Self Help, Inc. program was continued in the fall and we assisted with applications to people with low incomes to help with their fuel problems.

NORFOLK BOARD OF HEALTH

In 1985 the Board of Health passed new regulations providing for better protection of private wells by developing a sliding scale of minimum distances from septic tank leaching fields and from streets to private wells based on soil conditions and ground water elevations. When these regulations were proposed some rather lively debate ensued. The Board wishes to thank those who contributed constructively during the public comment period. As a result of those contributions we believe that our regulations in their present form are fair to builders and effective in protecting public health.

The issue of drinking water was raised in other contexts in 1985. The Board enacted regulations requiring the testing for volatile organic compounds in new drinking water supplies. The results of these tests disclosed that two new wells in the northwestern corner of town near Populatic Pond were contaminated with compounds associated with cleaning fluids. Subsequent area-wide testing conducted by the Commonwealth of Massachusetts uncovered several other wells with similar contamination. The

source of contamination has yet to be established, and additional testing is underway. The final solution to localized ground water contamination problems, once the source of pollution has been abated, will be to provide the residents of the affected area with Town water. Toward that end, the Board has adopted a policy to require that new dwellings hook-up to the Town water system if water mains are nearby and to encourage developers to extend water mains where economically feasible.

Concern over the quality of ground water was the reason why the Board required that a hydrogeological study be conducted before approval was given for a subdivision off Lawrence Street. Adjacent areas included cranberry bogs which had been treated with various pesticides as well as illegal hazardous waste lagoons near the Mill River. Elevated levels of arsenic had previously been detected in two wells nearby. Results of the study showed that the ground water in the subdivision was not contaminated and that the direction of ground water flow was such that pollutants would not flow into the subdivision from the suspected sources.

The Board addressed the need to protect ground water supply and quality by continuing to require that storm water drainage systems for new subdivisions include structures that provide for the recharging of storm water back into the ground instead of allowing it to run-off into rivers and streams in an uncontrolled manner. In the past this policy has resulted in the construction of large retention basins whose appearance, in some cases, has been criticized. During 1985 the Board encouraged several developers to consider alternative methods of storm water recharge including the installation of leaching catch basins. By year's end drainage systems incorporating these structures had been approved for three subdivisions between Grove and King Streets.

Present and future operations at the sanitary landfill came under the Board's scrutiny in 1985. New regulations aimed at reducing the disposal of demolition debris and building materials were proposed in 1985 but had not been adopted by the end of the year. The "ash-for-trash" deal with Framingham that was eventually defeated at the Special Town Meeting in October was studied extensively. The Board informed other Town officials who supported the deal that a

number of environmental issues, including the presence of hazardous substances in the Framingham ash, the leachability of these substances, and the efficiency of the present liner and leachate collection system at the landfill needed to be more adequately addressed before the Board would give the proposal its imprimatur.

Robert Cooper, our Consulting Sanitarian, reported that the food stores and restaurants in Norfolk were generally being operated in accordance with state and local sanitary codes. Complaints over the operation of a dairy case at one convenience store were investigated and the deficiencies were ordered corrected.

The following permits and licenses were issued during 1985:

New Septic System Permits	162
Soil Tests	207
Sub-Division Review Plans	5
Repair of Septic Systems Permits	21
Food Service Permits	20
Milk and Cream Licenses	21
Refuse Hauler Permits	9
Septic Removal Permits	11
Disposal Works Installers Permits	45
Semi-Public Swimming Pools	2
General Permits	1
Well Permits	48

WALPOLE AREA VISITING NURSE ASSOCIATION ANNUAL REPORT

Elizabeth Moore, *President*
 Barbara Brown, *Vice President*
 Marjorie C. Smeltzer, *Secretary*
 Barbara J. Hill, *Treasurer*

Arthur Canter, *Executive Director*
 Barbara J. Lawless, *Supervisor*
 Arlene Whitney, *Nursing Coordinator*
 Patricia A. Grugnale,
Home Health Aide Coordinator
 Elizabeth Nazzaro,
Rehabilitation Coordinator

The Walpole Area Visiting Nurse Association increased its home health aide, physical therapy and medical social work visits to Norfolk residents in their homes in 1985. The increase was due to more individuals needing personal care services. The agency's other services: skilled nursing and occupational and speech therapy continue to be available for Norfolk residents, as

well as residents of Dover, Medfield, Sharon, Walpole and Wrentham.

The above services are usually reimbursed by third party payments such as Medicare, Medicaid and private health insurance. However, in 1985, Medicare's reinterpretation of regulations, substantially affected the eligibility of individuals receiving services under Medicare. The Walpole Area Visiting Nurse Association provided almost \$2,500 in reduced fee and free care to residents of Norfolk, who in most cases could not be covered under Medicare. The Walpole Area Visiting Nurse Association will continue to provide these services to all Norfolk residents, regardless of their ability to pay.

The Town of Norfolk subsidizes our Public Health Program. Health promotion visits to the chronically ill and elderly are essential in helping to maintain these individuals in their homes. In addition, the Walpole Area Visiting Nurse Association provides appropriate follow-up for certain communicable diseases as mandated by the Massachusetts Department of Public Health.

A major component of our clinic services are the monthly Senior Citizen Health Clinics which are still held on the first Wednesday at Hillcrest Village and the third Wednesday of each month at the Federated Church. During these clinics, a well-rounded program of health education is supplemented by blood pressure and weight monitoring as well as personalized diet and medication counseling. These services are also available during office hours at the Walpole office on Monday, Tuesday and Friday mornings between 9 a.m. and 10 a.m. at Blackburn Hall.

The flu clinic was well attended again this year. In addition to our screening programs for diabetes and hypertension, we added colorectal and skin cancer screening programs to better serve Norfolk residents.

While our Maternal-Child Health program continues to provide visits to newborns and their families, our inexpensive classes have grown substantially due to our personalized approach. A new service that we are providing to supplement this program is an infant car seat rental service for assisting all individuals with the transporting of infants. This service started in December 1985 through a grant from the Massachusetts Department of Public Health.

HUMAN RESOURCES

As we begin a new year of service, we would like to thank those local physicians and community organizations who

worked closely with our agency in 1985. Most of all we appreciate the support and sensitivity of Norfolk's town offi-

cials who assist us in our efforts to better serve the residents of Norfolk.

STAFF

14	Registered Nurses
5	Physical Therapists
1	Occupational Therapist
2	Medical Social Workers
1	Speech Therapist
25	Home Health Aides
8	Clerical Staff

Cost of Norfolk Public Health Program

Clinics	
Nursing Time — 75 hours × \$20	\$1,500.00
Health Promotion	
262 visits × \$20	5,240.00
Travel — 259 miles × \$.20	51.80
Supplies	42.00
Clerical Time — 25 hours × \$7.50	185.00
TOTAL COST	\$7,018.80
Request for Fiscal Year 1986-1987	\$6,900.00
Received 1985-1986	\$6,000.00
Free Care Provided to Norfolk Residents	
1985	\$2,488.75

Statistics 1985

Clinics	Sessions	Patients	Other Services to Norfolk Residents	
Senior Citizen Health	24	413	Health Promotion Visits	262
Hypertension	1	38 *	Nursing Therapeutic Visits	610
Flu/Pneumonia	1	110 **	Physical Therapy Visits	141
Colo-rectal Cancer			Occupational Therapy Visits	8
Screening	1	11	Medical Social Worker Visits	47
Skin Cancer Screening	1	35	Home Health Aide Visits	1,012
				<u>2,080</u>

*The Stony Brook Fair had a small attendance due to rain.

** Does not include flu shots given to clients at home.

SOUTH NORFOLK COUNTY ASSOCIATION FOR RETARDED CITIZENS, INC.

We are proud of our partnership with the Town of Norfolk. Over many years it has been the vital link in establishing and maintaining a basic, necessary system of services for people who are handicapped. Presently, we are serving the Town of Norfolk in a wide range of programs such as Early Intervention for newborn babies and infants up to the age of three. We provide a team of therapists who serve the families in home- and center-based developmental and therapeutic interventions. Citizens of the Town of Norfolk participate in our day programs with prevocational and vocational training where they learn to maximize their skills and to become more self-sufficient, perhaps some day to become totally independent of the need for services. Some families have been unable to care for their handicapped child as they become older and SNCARC, through its established program of residences and apartments, has been able to satisfy the necessary habilitational needs providing a home and security for the future.

SNCARC's resources extend to other areas such as counseling, respite care and social and recreational programs. The reputation and high-quality of all of these necessary services are a direct reflection of the investment and support of all of our local towns. We turn to you again this year to continue with us in our work of supporting your neighbors who are handicapped by a disability. In recognizing the continuing pressures on town budgets, we are holding our request to 50 cents per capita, the same level as it has been for many years with no increase despite the increases in providing these same services to your town.

Again, we offer to you our gratitude for the long-standing partnership in which you have joined with us over the years to help the citizens of the towns who cannot advocate for themselves. It would be a pleasure to have the opportunity to speak with you or your Board further about our successes during the past year and about the challenges which we face together in the future.

NORFOLK MENTAL HEALTH ASSOCIATION, INC.

Through its partnership with the Norfolk Mental Health Association, the Town of Norfolk is able to guarantee its residents — children, youth and adults — access to an integrated network of quality outpatient mental health services. Town contribution enables Cutler Counseling Center, a comprehensive clinic sponsored by the Association with limited support from the State Department of Mental Health, to provide a wide range of outpatient counseling services to citizens who need them at fees based on their ability to pay.

The Norfolk Mental Health Association is a private non-profit corporation, governed by a citizen Board of Directors who represent each of the 12 towns in its service area: Canton, Dedham, Foxborough, Medfield, Millis, Norfolk, Norwood, Plainville, Sharon, Walpole, Westwood and Wrentham.

The major programs of NMHA available to Norfolk residents are: CUTLER COUNSELING CENTER, which has a large multi-disciplinary staff serving individuals, couples and families. Services include evaluation, referral, treatment, educational and support groups (e.g., Widowed Lifeline, Gym Program for Children, Social Rehabilitation, Divorce-Separation Workshops, Stress Management), children and adolescent groups, parent-toddler groups, as well as consultation and training services to community agencies, schools, and local industries; SUPERVISED APARTMENT PROGRAM, a residential program providing supervised living for deinstitutionalized mentally ill/mentally retarded adults; PROJECT HIRE, a sheltered vocational rehabilitation facility for people with emotional, developmental or physical handicaps. Programs include diagnostic evaluations, electronic skill training, work adjustment training and counseling, sheltered long-term employment, and transitional employment and job placement; CASE-AIDE AND PARENT-AIDE PROGRAMS, offering trained and supervised volunteer aides who provide one-to-one help to clients in the community, families and individuals in crisis, victims of domestic vio-

lence, parents at risk of abusing and neglecting their children, isolated elderly; INTERGENERATIONAL CARE PROGRAM, providing the opportunity for elderly residents in a nursing home to participate in providing group child care to pre-school children from families experiencing stress, simultaneously giving respite and support to the parents; COMMUNITY EDUCATION AND INFORMATION, offering publication of an informative newsletter, *The Reporter*, to every home in the service area, speakers for community meetings, workshops, consultation and educational materials.

During fiscal year 1985, Cutler Counseling Center provided direct services to approximately 151 people from Norfolk. The total value of these services was \$33,490 of which the town of Norfolk allocated \$2,635.

In the past year, people from Norfolk who came to us for assistance were often referred by friends, neighbors or family, may have read our newspaper, or were referred by clergy, school, physicians or community agencies. The most common requests for help concerned such problems as depression and anxiety, difficulties in marriage or family relationships, school or behavior-related problems, alcohol or drug abuse, work-related problems, and acute or chronic mental illness.

The Norfolk Mental Health Association Board of Directors includes Jan Conklin, Ralph McDargh and Hugh J. McMackin from Norfolk.

SELF HELP, INC.

Self Help, Inc., is Greater Brockton's and Attleboro's anti-poverty agency dedicated to improving the quality of life of limited-income individuals and families, and making all segments of the community responsive to the needs of limited-income, disadvantaged and minority needs.

During the program year ending September 30, 1985, Self-Help, Inc., received a total funding of \$12.6M and provided 456,877 direct services to the area's limited-income individuals and families.

Seventy residents received 29 direct services totaling \$34,356 during our program year.

NATURAL RESOURCES AND RECREATION

The total funding of \$12.6M does not tell the real value of human services delivered to the area as a whole. Self Help's funding enabled us to mobilize an additional \$828,340 of other community resources such as Commonwealth Service Corps and local cities' and towns' contributions as well as volunteers. The gross volume of Self Help, Inc., during the past year was \$13.6M.

Self Help currently employs 279 individuals, many of whom are limited-income and minorities.

We feel that the program year 10/1/84 to 9/30/85 was a successful one for Self Help, Inc., and very helpful to our limited-income population. We thank the area's Board of Selectmen and town volunteers for helping to make our program a success.

CORRECTIONAL FACILITIES/C.A.C.

Citizen Advisory Committee still sees its role with the Department of Corrections and the Town of Norfolk as a tool to maintain open communication. Although the past two years have been relatively successful in this endeavor under Superintendent George Vose we have yet to establish a more defined written policy from the Department of Corrections towards its host community of Norfolk.

We continue in this endeavor with a "good neighbor" policy in mind.

NORFOLK CONSERVATION COMMISSION

Much of the commission's time in 1985 was spent enforcing the Massachu-

setts Wetland Protection Act. Continuing land development in Norfolk resulted in the submission of Notices of Intent to alter wetlands or flood-prone areas and the issuance of Orders of Conditions regulating those alterations for Strawberry Knoll Estates off Grove Street, Pine Valley Estates off Boardman Street, Stony Ridge Estates off Blueberry Lane and Harrison Estates off Summer Street in Walpole and Everett Street in Norfolk. Similar action was taken on several individual lots including three on Dedham Street, three on Lake Street, two on Union Street, and one at the end of Blueberry Lane.

One Order of Conditions, for Harrison Estates, was appealed by the applicant to the Massachusetts Department of Environmental Quality Engineering. The appeal was pending as of February, 1986. The reason for the appeal was that the Norfolk Conservation Commission required that the drainage system for the subdivision, which directs run-off almost entirely into Norfolk, be designed so that there would be no increase in the volume of run-off as a result of development. The Walpole Conservation Commission and Planning Board had required that only the maximum *rate* of run-off not increase while allowing an increase in volume during a 100-year storm of over 100,000 cubic feet of storm water. We believe that this increase in volume would aggravate downstream flooding in the Pondville section of Town.

No additional land was acquired by the Commission during 1985; however, an updated Master Plan for open space acquisition was nearing completion. When the plan is finished and approved by the Massachusetts Department of Environmental Management, Norfolk

will be eligible for grants and matching funds for land purchases.

As part of our maintenance and development plan for conservation land the Commission investigated dredging of Mills Pond to eliminate a perennial weed problem that limits the ability of the Pond to support game fish. Tests for test borings will be sought at the 1986 annual Town Meeting to determine how much sand and gravel can be obtained as a by-product of the dredging operation.

RECREATION COMMISSION

The Recreation Commission is a member board whose main function is to oversee and implement recreational programs and maintain active recreational land for the town.

In 1985 we sponsored the Senior Citizen Barbecue, adult and children's Summer Tennis Lessons, adult co-ed Volleyball and children's Candlepin Bowling. The Arts and Crafts Program held in the summer had a large turnout as usual.

Our annual Jump Rope for Heart raised more money for the American Heart Association than in past years. Thanks go to Jack Thomas for running a very successful and fun event.

Swim Lessons were once again offered at the Town Pond in July. Many children, aged five and older, took advantage of this opportunity.

A new program initiated in 1985 was an adult Basketball group. Friendly games are played on Monday nights.

Arthur Woodworth and his crew deserve a large thank-you for the many hours put into the maintenance of our recreational areas.

TOWN OF NORFOLK

TOWN ACCOUNTANT

Norfolk, Massachusetts 02056

(617) 528-5686

REPORT OF THE TOWN ACCOUNTANT

Submitted herewith is the report of the Town Accountant for the twelve-month period ending June 30, 1985 as follows:

1. Detailed listing of all receipts of the Town
2. Detailed listing of all expenditures of the Town
3. Summary of all departmental accounts showing appropriation, expenditures and balances
4. Summary of receipts and expenditures of special revenue accounts
5. Status of Water Department accounts
6. Statement of Outstanding Debt and Repayment Schedule of the Town
7. Balance Sheet as of June 30, 1985

I would like to express my appreciation to Lorraine Foley, Assistant Town Accountant, and Chester Blakely, Bookkeeper, for their continued support and assistance.

Respectfully submitted,

Caroline F. Price
Town Accountant

FINANCES

SCHEDULE OF RECEIPTS July 1, 1984 - June 30, 1985

TAX COLLECTIONS:		
Current Year:		
Real Estate	\$3,250,053.05	
Personal Property	<u>96,852.62</u>	\$3,348,905.67
Prior Years:		
*Real Estate	79,432.55	
	<u>2,296.59</u>	
	714.76	
*Personal Property	- 16.25	
	<u>698.51</u>	
	<u>77,834.47</u>	\$3,426,740.14
		63,863.75
TAX TITLE REDEMPTIONS		
SPECIAL ASSESSMENTS:		
Motor Vehicle Excise		
Current Year	173,549.96	
Prior Years	<u>109,342.76</u>	282,892.72
ROLLBACK TAXES		
	2,098.98	
	<u>571.32</u>	285,563.02
IN LIEU OF TAXES:		
REVENUE FROM FEDERAL GOVERNMENT:		
GRANTS:		
School Lunch Program	9,901.24	
PL 94-142	22,880.00	
PL 89-313	700.00	
PL 89-10 ESEA Title I	12,233.00	
Chapter II	<u>2,746.00</u>	48,460.24
FEDERAL REVENUE SHARING		
Cash Receipts		108,279.00
U.S. TREASURY		
In Lieu of Taxes		206.00

*Tax Collector Adjustment for FY 84 (For Ref.-See Sch #121)

REVENUE FROM STATE

School Aid:	
Chapter 70	475,423.00
Pupil Transportation	52,118.00
School Building Assistance	30,425.00
Tuition for State Wards	1,128.00
Lunch Program	3,845.92
Substance Abuse	3,000.00
Elderly	<u>490.51</u>

Loss of Taxes State Owned Land	566,430.43
Department of Environmental Quality-Water	282,327.67
Veterans Benefits and Services	36,258.52
Library Aid	949.18
Abated Taxes	5,438.97
Local Aid	7,763.98
Lottery Aid	97,648.00
Aid to Non MDC Communities	128,755.00
Highway Aid	7,086.00
Surviving Spouses	79,904.00
Property Tax Bureau	1,225.00
Blind Persons	7,277.76
Police Incentive	437.50
Anti-Trust Suit (School Lunch)	8,146.14
Arts Lottery Grant	192.05
Elder Affairs Grant	2,456.00
	750.00

FINANCES

Highways: 191
Chapter 637

5,784.05
27,423.00

33,207.05

1,266,253.25

REIMBURSEMENTS - STATE MANDATED PROGRAMS

State Census
Right to Know Coordinator
Voting Hour Extension

4,772.00
757.00
210.12

5,739.12

REVENUE FROM TOWN DEPARTMENTS

Selectmen:
Earth Removal
Misc. Copy Machine
Parking Tickets

1,832.40
117.75
110.00

2,060.15

Treasurer:
Release Fees

207.00

Tax Collector
Costs
Municipal Lien
Cash Short

5,076.82
5,505.00
(.04)

10,581.78

Town Clerk
Dog Fees to Town
Sporting Fees to Town
Certificates and Copies
Books and Maps
UCC
Duplicate Dog Tags and Transfers
Pole Locations
Dog Fines
Raffle

718.50
89.30
4,291.14
775.98
1,193.25
7.75
875.00
1,230.00
50.00

9,230.92

Assessors Department:
Copies of Deeds-Abbutters Lists-
Plot Plan - Maps

770.70

Planning Board
Filing Fees etc.

2,410.05

Appeals Board Hearings		2,400.00
Conservation Commission Hearings		275.00
Police Department		
Off Duty Details and Fees	49,593.64	
Court Fines and Restitution Reports	14,544.69	
Firearm ID Cards	<u>78.00</u>	64,928.33
Fire Department		
Off Duty Details and Fees	301.07	
Smoke Detectors	1,055.00	
Oil Burner Inspections	600.00	
L.P.G. Gas Reports	75.00	
Blasting - Rockets - Etc. Ambulance Fees	10.00	
	<u>60.00</u>	
	12,498.63	14,599.70
Inspectors Fees		
Electrical Building	9,352.50	
Gas	<u>37,329.40</u>	46,930.90
Health Department		
Preliminary Definitive Plans	1,126.00	
Commercial Rubbish	1,762.50	
Food Service	805.00	
Disposal Works	11,574.50	
Well Permits	1,290.00	
Copies	79.00	
Milk-Ice Cream	105.00	
Perc Tests	10,475.00	
Installers Permit	732.00	
Dumping Permit	162.00	
Sanitary Landfill	2,579.00	
Plumbing Inspector	7,215.00	
Pumpers	275.00	
Recycling	<u>1,573.25</u>	40,053.25

FINANCES

Schools:			
Lunch Program			
Students	49,263.21		
Adult	6,203.90		
Elderly	225.00		
Other	<u>1,160.77</u>		
Hall Rental	56,852.88		
School Copies	245.00		
Elementary School Arts Lottery	67.00		
School Tuition	600.00		
	<u>1,925.60</u>	59,690.48	
Library:			
Library Fines	1,578.01		
Lost and Damaged Books	9.50		
Gift Fund	<u>1,740.50</u>		
Recreation:			
Swim Lessons	97.00	3,328.01	
Arts and Crafts	<u>82.00</u>		
			<u>179.00</u>
LICENSES:			257,645.27
Sunday-Entertainment License	410.00		
Class I-II-III	845.00		
Auction License	15.00		
Common Vict. License	150.00		
Liquor-Malt-Package Store Etc.	6,925.00		
Gas Storage	13.00		
License to Carry Firearms	684.00		
Gunsmith-Ammunition Dealer License	<u>81.00</u>		
			9,123.00
PUBLIC ENTERPRISE			
Water Department:			
Use of Water-Well Charges	143,380.57		
Installations	26,276.10		
Fees	720.00		
Water Works	22.98		
Special Service	294.50		
Demand	3,524.08		
Interest	<u>509.57</u>		
			174,727.80

FINANCES

<p>FEDERAL REVENUE SHARING Interest on Investments Investment of Surplus Cash</p> <p>INTEREST Investment of Surplus Funds Capital Projects Investments Deferred Taxes Tax Title Redemption</p> <p>EARNED INTEREST Tax Collector Town Clerk</p> <p>AGENCY AND INVESTMENT Investment of Surplus Cash Payroll Deductions State Income Tax Federal Income Tax Pension Withholding Group Insurance Tax Sheltered Annuities Teachers Association Dues Colonial Insurance Garnisheed Wages Police Dues</p> <p>Bond Anticipation Notes Fire and Police Station-Standpipe Bond Issue Premium on Bond Issue Interest on Bond Issue</p> <p>Sporting License for State Dog License for County Meals Tax School Lunch Program for State Trust Fund Income Helen A. Ward Fund Interest Surety Deposits</p>	<p style="text-align: right;">10,089.03 <u>137,000.00</u></p> <p style="text-align: right;">147,089.03</p> <p style="text-align: right;">119,323.77 56,885.99 16,592.48 <u>12,802.88</u></p> <p style="text-align: right;">207,605.12</p> <p style="text-align: right;">3,463.54 <u>40.57</u></p> <p style="text-align: right;">211,109.23</p> <p style="text-align: right;">2,269,000.00</p> <p style="text-align: right;">101,296.59 301,965.45 109,725.34 85,682.94 21,516.00 1,165.00 463.50 1,733.16 <u>204.00</u></p> <p style="text-align: right;">626,751.98</p> <p style="text-align: right;">1,500,000.00 1,500,000.00 537.00 <u>1,750.00</u></p> <p style="text-align: right;">3,002,287.00</p> <p style="text-align: right;">2,400.75 2,586.50 310.42 77,181.17 51.57 7,340.00</p>
--	--

FINANCES

REIMBURSEMENTS AND REFUNDS

Library Overpayment
Misc. Refunds
Petty Cash
Insurance
Insurance Recovery

406.51
4,163.39
150.00
27,172.00
656.48

32,548.38

INTERFUND TRANSFERS

Cemetery
Capital Projects
Library Furnishings

10,484.00
766,177.23
3,221.60

779,882.83

\$12,805,139.45

FINANCES

TOWN OF NORFOLK
DETAIL OF EXPENSES
FISCAL YEAR 1985

BOARD OF SELECTMEN

Salaries	
Selectmen	3,770
Executive Secretary	23,435
Administrative Secretary	11,414
Custodian - Veterans Graves	77
Maintenance - Town Hall	499
Vacation Replacement	58
Sub Total Salaries	39,253

Expenses	
Office Supplies & Publications	2,381
Travel, Meetings & Dues	1,767
Annual Report	7,300
Printing & Advertising	2,436
Committee Fund	975
Postage	868
Petty Cash	75
Equipment Repair & Maintenance	2,376
Building Maintenance	3,317
General Operating Materials-Flags	75
Town Physician	285
Redistricting Expense	240
Fuel Oil	1,246
Electricity	2,997
Telephone	923
Water	62
Permanent Building Committee	1,500
Computer System	21,409
Town Hall Engineering Study	500
Special Town Meeting Costs	2,155
Sub Total Expenses	52,917

Prior Year Balances	
Salaries - Admin. Secretary	18

Expense	
Fuel Oil	275

Totals	92,463
--------	--------

BOARD OF ASSESSORS

Salaries	
Board Members	8,903
Clerical	11,504
Assistant Assessor	9,364
Sub Total Salaries	29,771

Expenses	
Office Supplies & Publications	633
Travel, Meetings & Dues	2,200
Forms & Printing	146
Data Processing	5,595
Photostating of Legal Records	299
Binding of Books & Records	253
Map Upkeep	320
Telephone	827
Revaluation	3,000
Sub Total Expenses	13,273

Prior Year Balances	
Salaries - Clerks	84

FINANCES

Expense		
Office Supplies		11
Travel, Meetings & Dues		640
Telephone		47
Data Processing		565
Sub Total Prior Year Expense		1,263

Totals 44,391

TREASURER

Salaries		
Treasurer		8,833
Assistant Treasurer		4,473
Sub Total Salaries		13,306

Expenses		
Office Supplies & Publications		2,736
Travel, Meetings & Dues		571
Equipment Repair & Maintenance		87
Telephone		40
Sub Total Expenses		3,434

Prior Year Balances		
Expenses		
Office Supplies		106

Totals 16,846

TAX TITLE EXPENSE

Salaries		
Clerical		2,220

Expense		
Tax Title Expense		4,860
Telephone		17
Sub Total Expense		4,877

Totals 7,097

COLLECTOR OF TAXES

Salaries		
Collector		10,951
Bookkeeper		13,603
Clerk		1,117
Sub Total Salaries		25,671

Expenses		
Office Supplies & Publications		1,302
Travel, Meetings & Dues		300
Data Processing		2,006
Petty Cash		75
Binding of Books & Records		70
Telephone		357
Tax Title Expense		658
Micro Fiche		10
Postage		2,980
Calculator		155
Sub total Expense		7,913

Prior Year Balances		
Expense		
Postage		106

Totals 33,690

FINANCES

TOWN CLERK

Salaries	
Town Clerk	6,105
Assistant Town Clerk	9,610
Election Workers	2,120
Sub Total Salaries	17,835

Expenses	
Office Supplies & Publications	736
Travel, Meetings & Dues	176
Town Ballots	247
Petty Cash	25
Telephone	566
General Operating Supplies	73
Sub Total Expenses	1,823

Prior Year Balances	
Salaries - Election Workers	14

Expenses	
Office Supplies	10
Book Binding	26
Telephone	73
Sub Total Prior Years Expense	109

Totals	19,781
--------	--------

TOWN COUNSEL

Salaries	
Retainer	6,789

Expenses	
Litigation, Fees & Filing Expense	4,000

Prior Year Expense

Salaries - Retainer	585
Expenses - Legal Fees	8

Sub Total Prior Years	593
-----------------------	-----

Totals	11,382
--------	--------

ACCOUNTING DEPARTMENT

Salaries	
Town Accountant	10,692
Assistant Town Accountant	9,173
Bookkeeper	4,384
Sub Totals Salaries	24,249

Expenses	
Office Supplies & Publications	375
Travel, Meetings & Dues	188
Special Forms (For all Departments)	209
Telephone	332
Binding of Books & Records	120
Office equipment	155
Sub Total Expenses	1,379

Prior Year Balances	
Special Forms (For all Departments)	73

Totals	25,701
--------	--------

FINANCES

PLANNING BOARD

Salaries		
Board Members	2,316	
Clerical	2,547	
Sub Total Salaries		4,863
Expenses		
Office Supplies & Publications	700	
Travel, Meetings & Dues	166	
Advertising	366	
Engineering & Services	1,100	
Sub Total Expenses		2,332
Prior Year Balances		
Expense		
Office Supplies & Publications	67	
Engineering	125	
Sub Total Prior Years		192
Totals		7,387

BOARD OF REGISTRARS

Salaries		
Registrars & Ass't. Registrars	385	
Census Takers	1,913	
Stipendiary (Town Clerk)	200	
Sub Total Salaries		2,498
Expenses		
Office Supplies & Publications	117	
Computer Services	704	
Computer Listings	1,420	
State Census, Article 36	3,416	
Sub Total Expense		5,657
Prior Year Balances		
Salaries - Registrars & Assistants		167
Totals		8,322

BOARD OF APPEAL - PERMIT GRANTING AUTHORITY

Salaries		
Board Members	134	
Clerical	1,858	
Sub Total Salaries		1,992
Expenses		
Office Supplies & Publications	133	
Travel, Meetings & Dues	30	
Advertising	606	
Postage	124	
Sub Total Expenses		893
Prior Year Balances		
Expenses		
Office Supplies		18
Totals		2,903

FINANCES

CONSERVATION COMMISSION

Conservation Fund	3,285	
Expenses		
Land Maintenance	1,200	
Travel, Meetings & Dues	165	
Sub Total Expenses	1,365	
Prior Year Expenses		
Expense		
Office Supplies	15	
Totals		4,665

COUNCIL ON AGING

Salaries		
Secretary/Director	8,194	
Clerk	3,091	
Sub Total Salaries	11,285	
Expenses		
Office Supplies & Publications	484	
Travel, Meetings & Dues	47	
Postage - Bulk Mailing	589	
Drop-in Center Supplies	703	
Arts & Crafts Supplies	531	
Transportation Expense	7,200	
Bus Trips - Per Year	609	
Friendly Visitor	481	
Facilities Rental Fee	1,200	
Telephone	344	
Sub Total Expenses	12,188	
Totals		23,473

ADVISORY BOARD

Salaries		
Clerical	1,765	
Expenses		
Office Supplies & Publications	224	
Travel, Meetings & Dues	227	
Printing Annual Report	4,597	
Sub Total Expenses	5,048	

Prior Year Balances		
Salaries		
Clerical	43	
Totals		6,856

HISTORICAL COMMISSION

Expenses		
Materials & Supplies	48	
Totals		48

SEALER OF WEIGHTS & MEASURES

Salaries		
Sealer Salary	274	
Totals		274

FINANCES

MODERATOR

Salaries		
Moderator		1
Expense		
Moderator Expense		51
Totals		52

PERMANENT BUILDING COMMITTEE

Salaries		
Clerical		50
Expense		
Printing & Copying	90	
Filing Fees	50	
Balloons	12	
Advertising	170	
Sub Total Expense		322
Totals		372

COMPUTER EXPENSE

Expense		
Supplies	4,458	
Soft Ware	6,413	
Installation	3,312	
Telephone	1,289	
Equipment Repair	315	
Sub Total Expense		15,787
Totals		15,787

PERSONNEL BOARD

Salaries		
Clerical		522
Expenses		
Forms & Printing	129	
Office Supplies, Postage & Public.	152	
Equipment Repairs	95	
Sub Total Expense		376
Totals		898

FIRE DEPARTMENT

Salaries		
Fire Chief	23,435	
Firemen	28,180	
Ambulance	4,658	
Clerical	3,085	
Holiday Pay	811	
Sub Total Salaries		60,169
Expenses		
Office Supplies	439	
Travel, Meetings & Dues	436	
Petty Cash	100	
Equipment Repair & Maintenance	795	
Vehicle Maintenance	1,318	
Communication Equip. Repairs	771	
Uniform Cleaning	200	
Uniform Allowance, EMT & Fire	1,501	
Ambulance Repair & Maintenance	623	
Gasoline & Oil	2,314	

FINANCES

New Tires & Rims	1,047	
Fire Expense	3,063	
Training & Tuition	4,400	
Ambulance Supplies	956	
New Equipment	4,153	
Protective Clothing	1,038	
Sub Total Expenses		23,154

Prior Year Balances		
Salaries		
Firemen	718	
Clerical	136	
Ambulance	1,036	
Sub Total Prior Year Salaries		1,890

Expense		
Equipment Repairs	955	
Fire Expense	16	
Sub Total Prior Year Expense		971

Totals 86,184

BUILDING DEPARTMENT

Salaries		
Building Commissioner	15,034	
Administrative Assistant	6,305	
Plumbing Inspector	5,040	
Electrical Inspector	5,040	
Gas Inspector	883	
Assistant Building Inspector	2,743	
Assistant Electrical Inspector	895	
Clerical	2,091	
Sub Total Salaries		38,031

Expenses		
Office Supplies & Publications	584	
Travel, Meetings & Dues	589	
Gasoline & Oil	2,460	
Forms & Printing	215	
Office Equipment	672	
Sub Total Expenses		4,520

Prior Year Balances

Expense		
Office Equipment	300	
Office Supplies & Publications	49	
Gasoline & Oil	1,023	
Sub Total Prior Year Balances		1,372

Totals 43,923

ANIMAL CONTROL

Salaries		
Animal Control Officer	2,256	
Ass't to Animal Control Officer	106	
Sub Total Salaries		2,362

Expenses		
Office Supplies	35	
Vehicle Maintenance	1,050	
Gasoline & Oil	1,355	
Veterinary Expense	837	
Telephone	100	
Sub Total Expenses		3,377

FINANCES

Totals		5,739
ANIMAL INSPECTOR		
Salaries		
Animal Inspector		726
Expenses		
Office Supplies & Publications		150
Totals		876
POLICE DEPARTMENT		
Salaries		
Police Chief	40,643	
Police Admin. Secretary	19,046	
Patrolmen & Sergeants	259,299	
Replacement Shifts	8,718	
Court Appearances	1,843	
Extra Help, Overtime	7,466	
In Service Training	2,197	
Shift Differential	3,768	
Vacation Replacements	12,582	
Sick Leave	3,465	
Sick Leave Buy Back	5,829	
Holidays	5,069	
Compulsary Training	4,886	
Medical Leave	1,014	
Sub Total Salaries		375,825
Expenses		
Office Supplies & Publications	4,396	
Chief's Expense	571	
CAP Programs	336	
Vehicle Maintenance	7,586	
Equip. Repair & Maintenance	4,740	
Communication Equip. Repair	2,203	
Uniform Cleaning	4,498	
Gasoline & Oil	13,907	
Replacement Uniforms	4,902	
Safety Department Supplies	143	
Building Custodial Supplies	1,109	
Investigative Section Expense	257	
Training & Tuition	2,830	
Prisoner Expense	16	
Court Travel Expense	14	
New Vehicles	23,568	
Traffic Signal Repair	896	
Petty Cash	50	
New Radio Equipment	1,800	
Sub Total Expenses		73,822
Prior Year Balances		
Salaries		
Vacation Replacements		5,031
Totals		454,678
CIVIL DEFENSE		
Salaries		
Director	257	
Deputy Directors (2)	136	
Sub Total Salaries		393
Expenses		
Auxiliary Police Uniforms	82	
Mass. Auxiliary Police Assoc.	126	
New Equipment	878	

FINANCES

Sub Total Expenses		1,086	
Totals			1,479
TREE DEPARTMENT & INSECT PEST CONTROL			
Salaries			
Part Time, Tree Department	10,333		
Part Time, Insect Pest Control	3,933		
Sub Total Salaries		14,266	
Expenses			
Equipment Hire, Insect Pest Control	4,525		
Equipment Hire, Tree Department	13,375		
Supplies, Tree Department	804		
Sub Total Expenses		18,704	
Prior Year Balances			
Salaries			
Tree Department	1,791		
Expense			
Rental - Tree Department	2,215		
Sub Total Prior Year Balances		4,006	
Totals			36,976
FIRE & POLICE COMMUNICATIONS			
Salaries			
Chief Dispatcher	12,754		
Dispatchers	42,612		
Relief Dispatcher	2,787		
Vacations	3,600		
Emergency Leave	54		
Sick Leave	8,522		
Paid Holidays	2,084		
Shift Differential	1,491		
Trainees	757		
Retroactive Overtime	1,849		
Replacements	2,573		
Sub Total Salaries		79,083	
Expenses			
General Operating Material	793		
Lunch Compensation	1,641		
Sub Total Expenses		2,434	
Totals			81,517
FIRE & POLICE STATION EXPENSES			
Expenses			
Heating & Service Contracts	366		
Equipment Repair & Maintenance	1,819		
Plumbing Repairs	35		
New Equipment	887		
Fuel Oil	2,333		
Electricity	4,878		
Telephone	5,171		
Water	141		
Generator Fuel	109		
Sub Total Expenses		15,739	

FINANCES

Prior Year Balances

Expense		
Grounds Maintenance	497	
Electricity	473	
Fuel Oil	403	
Sub Total Prior Year Balances		1,373
Totals		17,112

BOARD OF HEALTH

Salaries		
Board	3	
Clerical	1,996	
Administrative Assistant	5,719	
Landfill Monitor	5,564	
Vacation Replacement	213	
Holidays	234	
Sub Total Salaries		13,729

Expenses		
Office Supplies & Publications	737	
Travel, Meetings & Dues	85	
Advertising	175	
Medical Aid	184	
Engineering & Services	10,200	
District Nurse Assessment	4,000	
Telephone	946	
Landfill Gatekeeper expense	22	
Equipment Repairs	234	
Burial Permits	96	
Sub Total Expense		16,679

Prior Year Balances		
Expenses		
Office Supplies & Publications	305	
Medical Aid	60	
Burial Permits	85	
Enforcement	736	
Telephone	66	
Sub Total Prior Year Balances		1,252

Totals 31,660

TOWN HIGHWAY MAINTENANCE

Salaries		
Superintendent	27,720	
Foreman	21,216	
Clerical	4,219	
First Grade Men	123,476	
Extra Help, Overtime	10,725	
Sub Total Salaries		187,356

Expenses		
Office Supplies & Publications	110	
Travel, Meetings & Dues	91	
Vehicle Maintenance	5,570	
Equipment repair & Maintenance	6,607	
Building Maintenance	2,530	
Uniforms Cleaning	2,675	
Motor Oil & Grease	2,074	
Tires & Batteries	2,786	
Street Signs	2,959	
Hand Tools	2,164	
Drainage Materials	822	
Road Repair & Maint. Materials	17,229	

FINANCES

General Operating Materials	12,212	
Equipment Hire	15,239	
Street Lining	3,490	
Telephone	888	
Water	106	
Christmas Lights	824	
New Equipment	2,794	
Sub Total Expenses		81,190

Prior Year Balances		
Expenses		
Road Repairs & Maintenance	7,720	
General Operating Materials	17	
Vehicle Maintenance	162	
Equipment Hire	6,375	
Equip. Repair & Maintenance	163	
Tires & Batteries	56	
New Equipment	1,670	
Street Signs	360	
Used Car Purchase	1,600	
Telephone	15	
Sub Total Prior Year Balances		18,138
Totals		286,684

MISCELLANEOUS ACCOUNTS

Cap 5 Cells - Sanit. Landfill-Art. 12	6,288	
Chapt. 637 - Rockwood Road	27,423	
Rockwood Road Drainage	4,250	
Purchase of Sander Body	7,200	
Purchase of Dump Truck	29,797	
Purchase of Snow Plow	3,944	
Rockwood Road Improvements	32,235	
Park Street Improvements	6,049	
Art. 9, Gas Tax Monies (Main Street)	30,500	
Art. 13, Parcel D - Sanit. Landfill	98,159	
Purchase of Sidewalk Plow	12,933	
Boardman Street Sidewalk	7,422	
Art. 28, Main Street Improvements	50,541	
Total		316,741

SPECIAL PROJECTS

Expenses		
King Street	33,173	
Seekonk Street	22,022	
Everett Street	1,121	
Sub Total Expenses		56,316
Prior Year Balances		
Unassigned		31,641
Totals		87,957

SANITARY LANDFILL

Salaries		
Operator		10,908
Expenses		
Equipment Maintenance & Repair	9,598	
Diesel Fuel	4,466	
Electricity	134	
Vehicle Maintenance	527	
Engineering & Services	303	
Impervious Cover	2,119	
Sub Total Expenses		17,147

FINANCES

Prior Year Balances		
Impervious Cover	1,787	
Electricity	5	
Sub Total Prior Years		1,792
Totals		29,847

SNOW REMOVAL

Salaries		
Extra Time & Overtime		14,173
Expenses		
Vehicle Maintenance	4,245	
Equipment Repair & Maint.	3,603	
Motor Oil & Grease	80	
Gasoline	5,550	
Sand	3,000	
General Operating Materials	4,019	
Tire Chains	1,463	
Road Salt	16,387	
Flow Blades	5,002	
Equipment Hire	2,167	
Sub Total Expenses		45,516
Totals		59,689

FUEL & UTILITIES (HIGHWAY GARAGE)

Expenses		
Tax (Diesel Fuel)	309	
Gasoline	7,857	
Diesel Fuel	3,079	
Fuel Oil	7,283	
Electricity	4,574	
Sub Total Expenses		23,102
Prior Year Balances		
Electricity	315	
Fuel Oil	685	
Sub Total Prior Years		1,000
Totals		24,102

CEMETERY COMMISSION

Salaries		
Superintendent	2,009	
Clerical	113	
Labor	2,637	
Sub Total Salaries		4,759
Expenses		
Office Supplies, Postage & Public.	5	
Equipment Repair	330	
Land Maintenance	278	
Water	49	
Travel, Meetings & Dues	45	
New Equipment	810	
Sub Total Expenses		1,517
Prior Year Balances		
New Equipment		270
Totals		6,546

VETERANS' BENEFITS

Veterans' Services		1,382
--------------------	--	-------

FINANCES

VETERANS' ADMINISTRATION

Salaries		
Department Administrator	1,083	
Clerical	541	
Sub Total Salaries		1,624
Expenses		
Office Supplies & Publications	47	
Travel, Meetings & Dues	348	
Telephone	6	
Postage	4	
Sub Total Expenses		405
Totals		2,029

NORFOLK ELEMENTARY SCHOOLS

Salaries	986,221	
Longevity	6,161	
Sub Total Salaries		992,382
Expenses		
Expenses	256,484	
Fuel Oil	29,358	
Electricity	32,351	
Water	1,477	
Propane	105	
Sub Total Expenses		319,775
Prior Year Balances		
Salaries	21,617	
Expense	25,788	
Fuel Oil	2,148	
Electricity	242	
Water	87	
Propane	59	
Sub Total Prior Years		49,941
Totals		1,362,098

KING PHILIP REGIONAL SCHOOLS

Operation & Maintenance 1,191,741

TRI-COUNTY REGIONAL VOCATIONAL SCHOOL

Operation & Maintenance 71,551

KING PHILIP JR. HIGH

Roof Repair 16,130

FREEMAN SCHOOL

Roof Repair 22,490

NORFOLK PUBLIC LIBRARY

Salaries		
Director	19,220	
Aest. Director	8,234	
Librarians	21,778	
Library Custodian	122	
Sub Total Salaries		49,354

FINANCES

Expenses		
Business Machine Maintenance	95	
Office Supplies & Publications	660	
Travel, Meetings & Dues	497	
Binding of Books & Records	198	
Equipment	382	
General Operating Materials	1,394	
Books & Periodicals	16,014	
Building Custodial Supplies	8	
Heating Fuel	1,186	
Electricity	1,586	
Telephone	1,006	
Water	49	
Computer Services	371	
Building Maintenance	281	
Furnishings & Equipment Fund	1,138	
Sub Total Expenses		25,765
Prior Year Balances		
Expenses		
Building Maintenance		975
Totals		76,094
RECREATION COMMISSION		
Salaries		
Lifeguards & Instructors	4,058	
Arts & Craft Director	375	
Arts & Craft Assistants	356	
Recreation Field Maint. - Labor	3,428	
Sub Total Salaries		8,217
Expenses		
Office Supplies & Publications	56	
Pond Maintenance	374	
Pond Supplies	160	
Arts & Crafts Supplies	480	
Organized Sports	317	
Recreation Special Projects	457	
Recreation Field Maintenance	3,568	
Sub Total Expenses		5,412
Prior Year Balances		
Expenses		
Pond Supplies		105
Totals		13,734
RECREATION FOR THE HANDICAPPED		
Expense		
Summer Camp		500
TOWN MEMORIAL DAY		
Expenses		650
TRANSFER FROM STABILIZATION FUND		
		51,903
POLICE & FIRE STATION/LIBRARY - BONDS		
Construction Costs	464,650	
Interest on Loan	35,742	
Totals		500,392
WATER STANDPIPE - BOND		
Construction Costs	261,527	
Interest on Loan	10,313	
Totals		271,840

FINANCES

ELEMENTARY SCHOOLS - BONDS

Total Maturing Debt	60,000	
Total Interest on Debt	19,425	
Totals		79,425

FIRE & POLICE STATION - BOND

Total Maturing Debt	5,000	
Total Interest on Debt	293	
Totals		5,293

WATER DEPARTMENT - NOTES

Total Maturing Debt	18,400	
Total Interest on Debt	15,078	
Totals		33,478

OTHER UNCLASSIFIED

Earth Removal Engineers - Services	1,815	
State & County Retirement Expense	90,458	
Prior Year Balances Expense	5,088	
Sub Total State & County Ret.	95,546	
County Tax Assessment	58,025	
State Assessments		
State Recreation Areas	28,455	
Mass. Bay Transp. Authority	78,029	
Air Pollution Control District	1,153	
Audit of Municipal Accounts	1,813	
Motor Vehicle Excise Tax Bills	834	
Metro. Area Planning Council	939	
Mosquito Control	8,673	
Sub Total State Assessments	119,896	
Totals		275,282

TOWN INSURANCE

Expenses		
Hospital & Medical Expense	77,403	
Life Insurance	2,471	
Municipal Insurance	105,202	
Totals		185,076

SEPTAGE DISPOSAL ASSESSMENT

Expense		2,470
---------	--	-------

COMMUNITY PROJECTS

Expense		
Norfolk Mental Health	2,635	
South Norfolk Assoc.	2,439	
FACE	580	
Totals		5,654

LONGEVITY

Expense		20,063
---------	--	--------

FINANCES

STREET LIGHTING

Expense		20,617
Prior Year Balances		
Electricity		47
Totals		20,664

NORFOLK WATER DEPARTMENT

Salaries		
Commissioners	954	
Superintendent	23,434	
Superintendent Vacation Time	1,189	
Clerical	7,659	
Maintenance Man	14,873	
Meter Reader	671	
Collector	2,385	
Sub Total Salaries		51,165

Expenses		
Postage, Printing & Stationery	741	
Administrative	808	
Supt. Blue Cross/Blue Shield	1,143	
Petty Cash	50	
Vehicle Maintenance	588	
Data Processing	400	
Gasoline & Oil	1,638	
Refund-New Water Service	300	
General Operating Materials	7,126	
Outside Contracts/Emergencies	4,474	
Engineering & Services	17,964	
Purchase of Water	2,909	
Land Taking - Spruce Road	7,782	
Fuel Oil	550	
Electricity	316	
Electricity - Pumping	10,290	
Telephone	1,876	
Fuel - LPG	686	
Note - Principal	4,600	
Note - Interest	3,770	
Water Main Extension, Art. 3	1,706	
Water Main Extension	23,752	
Building Maintenance	103	
Road Patch	1,976	
Sub Total Expenses		95,548

Prior Year Balances		
Expenses		
Administrative	116	
Vehicle Maintenance	10	
General Operating Materials	1,995	
Engineering	1,359	
Purchase of Water	800	
Sub Total Prior Years		4,280

Standpipe		
Interest on Debt		6,875

Totals		157,868
--------	--	---------

FINANCES

FEDERAL AND STATE GRANTS

29A Substance Abuse Prevention Grant	3,000
29B ESEA TITLE I PL 89-10	12,233
29C ECIA Distribution 1985	2,746
29D TITLE VI-B 94-142	22,669
29P TITLE I 89-313	700
King Philip Elder Services TITLE III	786
Arts Lottery Council Grant	2,463
State Grant, Election Acct. 8	110

Total Federal & State Grants 44,707

NON-APPROPRIATION ITEMS

Ambulance Accounts Receivable	224
Library - Gift Fund	1,009
School Lunch Program	74,742
Dog License Fees Paid to County	2,586
Police Off-Duty Work Details	45,056
Firemen Off-Duty Work Details	274
Sporting Licenses Paid to State	2,420
Cash Investments	944,000
Personal Property Tax Refunds	248
Real Estate Tax Refunds	14,334
Motor Vehicle Excise Tax Refunds	4,443
Tailing Account	196
Surety Deposits	6,740
Cemetery - Sale of Lots	721
Insurance Recovery	558
Temporary Loans	3,000,000

Total Non Appropriation Items 4,097,551

PAYROLL DEDUCTIONS

State Withholding Taxes	100,337
Federal Withholding Taxes	299,014
Pensions	108,330
Group Insurance	84,780
Tax-Sheltered Annuities	23,284
Teachers Association Dues	4,165
Accident Insurance	464
Teachers Insurance	19
Garnisheed Wages	1,700
Norfolk Police Union Dues	204

Total Payroll Deductions 622,297

TOTAL ALL EXPENDITURES 11,026,460

FINANCES

TOWN OF NORFOLK

RECAPITULATION OF APPROPRIATIONS AND EXPENDITURES

FISCAL PERIOD - JULY 1, 1984 THROUGH JUNE 30, 1985

Account Title	Balance Carried Forward	1984-85 Appropriation	1984-85 Receipts & Adjustments	Reserve Fund Transfers	1984-85 Expended	Return to Revenue	Balance Forward
GENERAL GOVERNMENT							
Selectmen:							
Salaries	\$18.42	\$39,977.00	\$(500.00)	\$299.55	\$39,271.68	\$223.74	
Annual Report		7,000.00			7,299.55		\$32.20
Permanent Building Comm.	1,532.20	11,725.00	1,373.95	2,343.54	14,760.88	39.30	681.61
General Expense	39.30	100.00		1,950.00	4,975.00		1,075.00
Committee Fund		3,600.00		687.00	4,518.18		
Fuel & Utilities	275.39	28,875.00			21,409.28		7,465.72
Computer System Art.#39							1,276.45
Computer System Art.#14	1,276.45		1,861.44				
Painting Town Hall	(1,861.44)						
Clean Lakes Program		6,000.00			75.00		6,000.00
Petty Cash		75.00					
Out of State Travel		1.00				1.00	
Town Hall Engineering Study		500.00			500.00		
Fire & Smoke Alarm System		7,700.00					7,700.00
Town Moderator:							
Salary		1.00			1.00		
Expenses		78.00			51.30	26.70	
Town Clerk:							
Salaries	14.00	18,065.00			17,848.35	230.65	233.82
Expenses	109.10	1,900.00			1,731.46	43.82	
Travel-Meetings-Dues		176.00			176.00		
Petty Cash		25.00			25.00		
Treasury Department:							
Salaries	106.21	13,306.00			13,306.00		
Expenses		3,435.00			3,540.23	.98	

FINANCES

	Balance Carried Forward	1984-85 Appropriation	1984-85 Receipts & Adjustments	Reserve Fund Transfers	1984-85 Expended	Return to Revenue	Balance Forward
Tax Titles:							
Salaries	6,986.62	2,220.00			2,220.00		7,109.71
Expenses		5,000.00			4,876.91		
Tax Collector:							
Salaries		25,667.00		3.67	25,670.67	2.00	
Calculator		157.00			155.00		
Expenses	106.35	7,837.00			7,489.76	93.84	359.75
Travel-Meetings-Dues		300.00			300.00		
Petty Cash		75.00			75.00		
Assessing Department:							
Salaries	83.48	28,005.00		1,974.42	29,854.34	208.56	62.27
Expenses	1,263.13	19,435.00		15,000.00	11,535.88	9,099.98	12,000.00
Revaluation		1.00			3,000.00	1.00	
Out of State Travel							
Accounting Department:							
Salaries	72.55	24,249.00			24,248.40	.60	
Expenses		1,380.00			1,452.55		
Board of Appeals:							
Salaries	18.14	1,605.00		388.00	1,992.14	.86	72.43
Expenses		966.00			911.71		
Advisory Board:							
Salaries	43.30	1,000.00		764.90	1,808.20		
Expenses		4,450.00		597.90	5,047.90		
Registrar of Voters:							
Salaries	167.08	2,530.00			2,664.69	32.39	
State Census		1,750.00			3,415.95		
Expenses		1,070.00		1,665.95	821.35	248.65	
Computer Listings		1,390.00		30.34	1,420.34		

FINANCES

	Balance Carried Forward	1984-85 Appropriation	1984-85 Receipts & Adjustments	Reserve Fund Transfers	1984-85 Expended	Return to Revenue	Balance Forward
Council on Aging:							
Salaries		11,285.00			11,285.00		
Facilities Rental Fee		1,200.00			1,200.00	8.62	
Expenses		3,796.00			3,787.38		
Transportation Expense		7,200.00			7,200.00		
Earth Removal:							
Engineering Services	1,312.50			725.00	1,814.90		222.60
Historical Commission:							
Expense		260.00			47.58		212.42
Town Counsel:							
Retainer	585.00	7,406.00			7,373.76		617.24
Legal Fees	7.75	5,014.10			4,007.75		1,014.10
Planning Board:							
Salaries	320.00	3,315.00		1,548.23	4,863.23		320.00
Map Update Art. #23	215.00						215.00
Zoning Map Update	368.89	950.00		2,044.66	2,523.54	4.16	855.85
Expenses							
Permanent Building Committee:							
Salaries		350.00			322.10	350.00	
Expenses		600.00				277.90	
Computer Committee:							
Salaries		325.00	404.21		50.00	275.00	
Expenses		28,000.00			15,786.48		12,617.73
Personnel Board:							
Salaries		725.00			521.70	203.30	
Expenses		500.00			375.98	124.02	
Out of State Travel		1.00				1.00	

FINANCES

	Balance Carried Forward	1984-85 Appropriation	1984-85 Receipts & Adjustments	Reserve Fund Transfers	1984-85 Expended	Return to Revenue	Balance Forward
PROTECTION OF PERSONS & PROPERTY							
Conservation: Fund Expenses	50,904.24 15.00	10,000.00 1,385.00			3,285.00 1,380.00	20.00	57,619.24
Sealer of Weights & Measures: Salaries Expenses		274.00 15.00			274.00	15.00	
Fire Department: Salaries	853.86	35,184.00			32,929.84	3,108.02	
Ambulance Salaries	1,035.68	7,844.00			5,693.18	3,186.50	
Fire Chief Salary	970.50	23,435.00			23,435.00	135.19	
Expenses	57.52	16,475.00			17,310.31	57.52	
New Hose		2,900.00			2,314.15	585.85	
Fuel & Utilities		6,500.00			4,400.00	100.00	
Training & Tuition		100.00			100.00	1.00	
Petty Cash		1.00	100.00				2,100.00
Out of State Travel							
Police Department: Salaries	4,873.44	382,701.00	374.83	455.31	380,856.22	1,065.90	6,027.20
Traffic Signal Repair	123.64	442.00			896.19	1.12	1,084.63
Expenses	57.81	60,069.00			58,969.10	138.91	57.81
Rockwood Road Flashing Lights		4,000.00					4,000.00
Police Breath Analyzing Machine		15,210.00			13,906.42	1,303.58	
Fuel & Utilities		50.00	50.00		50.00	50.00	
Petty Cash		1.00				1.00	
Out of State Travel							
Tree Department: Expenses	4,005.48	24,512.00			28,517.48	70.53	
Insect Pest Control: Expenses		8,528.00			8,457.47		
Civil Defense: Salaries	1,018.37	393.00			393.00		865.47
Expenses		933.00			1,085.90		

FINANCES

	Balance Carried Forward	1984-85 Appropriation	1984-85 Receipts & Adjustments	Reserve Fund Transfers	1984-85 Expended	Return to Revenue	Balance Forward
Fire & Police Communications:							
Salaries		76,008.00		4,209.94	79,082.54	9.00	1,126.40
Expenses		2,042.00		447.00	2,434.46	24.54	30.00
Fire & Police Station:							
Expenses	500.00	8,422.00			8,916.11	5.89	
Fuel & Utilities	876.23	9,100.00			8,196.21	180.02	1,600.00
Animal Control:							
Salaries		2,362.00			2,362.00		
Expenses		2,300.00			2,021.82	278.18	
Fuel & Utilities		1,400.00			1,355.43	44.57	
Animal Inspector:							
Salaries		726.00			726.00		
Expenses		150.00			150.00		
Building Department:							
Salaries	350.00	38,031.00			38,031.00		1,223.40
Expenses		3,284.00			2,409.95	.65	610.20
Fuel & Utilities	1,022.94	2,700.00		370.00	3,482.74		
HEALTH & SANITATION							
Board of Health:							
Salaries		13,778.00			13,728.92	49.08	
Expenses	1,322.62	18,316.00			17,931.58	137.04	1,570.00
Septage Disposal Agreement		3,000.00			2,470.00	530.00	
Sewer Study Committee		507.00				507.00	
Sewer Project Art. #15	350,000.00						350,000.00
Septage Disposal Study	2,000.00						2,000.00
Sanitary Landfill:							
Salaries		10,908.00			10,907.52	.48	
Cap 5 Cells	6,288.08				6,288.08		2,330.71
Parcel D	100,489.72				98,159.01		102.62
Expense	1,787.02	12,650.00			14,334.40		
Fuel & Utilities	4.97	5,300.00			4,605.26	695.40	4.31

FINANCES

	Balance Carried Forward	1984-85 Appropriation	1984-85 Receipts & Adjustments	Reserve Fund Transfers	1984-85 Expended	Return to Revenue	Balance Forward
HIGHWAYS							
Town Highway:							
Salaries	18,138.36	192,670.00			187,356.38	5,313.62	
Expenses	999.80	81,190.00			99,328.36		150.60
Fuel & Utilities		28,295.00			24,101.77	5,042.43	
Improvement of Town Roads	1,447.85						1,447.85
Snow Removal:							
Salaries		22,706.00			14,173.00	8,533.00	
Expenses		40,000.00			39,966.37	33.63	
Fuel & Utilities		5,550.00			5,550.00		
Chapter 289-Rockwood Road		9,464.00			32,235.08		(22,771.06)
New Dump Truck Art. #30		31,500.00			29,796.90		1,703.10
Snow Plow Art. #31		4,000.00			3,944.00	56.00	
Sander Body		7,200.00			7,200.00		
Sidewalk Plow		13,000.00			12,933.45	66.55	
Boardman Street Sidewalk	4,467.00	13,533.00			7,422.35		10,577.65
Special Projects	31,641.42	90,000.00			87,957.47		33,683.95
Gas Tax Monies	63,500.00	30,000.00			81,040.60		12,459.40
Chapter 191	264.57		5,784.05		6,048.62		
Rockwood Road Drainage	5,000.00				4,250.40		749.60
VETERANS SERVICE							
Benefits		5,000.00			1,382.15	3,617.85	
Expenses		410.00			405.00	5.00	
Salaries		1,628.00			1,623.56	4.44	

FINANCES

	Balance Carried Forward	1984-85 Appropriation	1984-85 Receipts & Adjustments	Reserve Fund Transfers	1984-85 Expended	Return to Revenue	Balance Forward
SCHOOLS							
Norfolk Elementary Schools:							
Salaries & Expenses	49,941.00	1,328,666.00		3,490.00	1,355,937.47	35.68	22,633.85
Freeman School Roof Longevity Payments		19,000.00		6,219.30	22,490.00	58.30	
Tri County Regional Vocational		71,551.00			71,550.94	.06	
King Philip Regional School		1,191,741.00			1,191,741.00		
NORFOLK LIBRARY							
Salaries	974.99	50,905.00	11.84	1,312.00	49,353.57	1,551.43	
Expenses		20,550.00			22,830.31	18.52	
Fuel & Utilities		4,100.00			2,771.49	1,328.51	
Furnishing & Equipment			3,221.60		1,137.83		2,083.77
RECREATION							
Salaries	104.72	7,248.00			4,789.36	2,458.64	
Expenses		3,735.00			1,948.09	1,891.63	
Field Maintenance:							
Salaries		3,428.00			3,427.76	.24	
Expenses		2,400.00		1,300.00	3,567.65	132.35	
Recreation for Handicapped:							
Salaries		485.00				485.00	
Expenses		1,000.00			500.00	500.00	
WATER							
Water Department:							
Salaries		54,658.00			51,165.85	3,492.15	1,225.00
Purchase of Water		4,250.00			2,909.32	115.68	1,292.00
Expenses	4,675.87	33,072.00	5,552.47		41,478.19	530.15	
Fuel & Utilities		18,640.00	(3,525.00)		13,480.31	734.69	
Petty Cash		50.00			50.00		
Out of State Travel		1.00				1.00	

FINANCES

	Balance Carried Forward	1984-85 Appropriation	1984-85 Receipts & Adjustments	Reserve Fund Transfers	1984-85 Expended	Return to Revenue	Balance Forward
Water Main Extension Art.#30	50,300.50		40,000.00		23,751.89		66,548.61
Water Main Extension		80,000.00	(20,000.00)		1,705.50		58,294.50
Spruce Land Purchase	12,707.50				7,781.67		4,925.83
Replace Water Main Medway Branch	791.06						791.06
Construction of Well	79,715.16		(40,000.00)				39,715.16
Drilling & Testing of Well Sites	196.69						196.69
Principal on Note - Water		4,600.00			4,600.00		
UNCLASSIFIED Street Lighting	47.47	18,900.00		1,871.00	20,664.52	153.95	
Memorial Day		890.00			649.58	240.42	
Insurance	147.00	77,792.00		239.00	105,202.46	147.54	
State & County Retirement	5,087.99	93,410.00	4,745.00		95,545.99		7,697.00
Community Projects		6,019.00			5,654.00	365.00	
Longevity/Merit		20,000.00		63.29	20,063.29		
Unpaid Bills		2,042.46					2,042.46
State & County Assessments	(4,844.29)		186,629.00		177,921.14	4,923.57	(1,060.00)
Reserve Fund		50,000.00			50,000.00		

FINANCES

	Balance Carried Forward	1984-85 Appropriation	1984-85 Receipts & Adjustments	Reserve Fund Transfers	1984-85 Expended	Return to Revenue	Balance Forward
Medical & Life Insurance		88,923.00	1,675.48		79,873.75	10,724.73	240.00
Repair Roof Highway Garage	240.00						
King Philip Jr. High Roof Repair	31,815.00				16,130.00		15,685.00
Due to Stabilization Fund		51,903.00			51,903.00		
Special Town Meeting Costs		2,361.26			2,154.87		206.39
MATURING DEBT & INTEREST		3,770.00			3,770.00		
Interest on Note-Water		10,000.00			6,875.35		3,124.65
Interest on Standpipe		18,400.00			18,400.00		
Maturing Debt		49,796.00			45,108.55		4,687.45
Interest on Debt		50,000.00			35,741.94		14,258.06
Interest Police/Fire Bldg. Loan		2,000.00				2,000.00	
Interest to Cover Temporary Loan		100.00				100.00	
Certification of Notes & Bonds							
CEMETERY							
Salaries	400.00	4,759.00			4,758.59	.41	4,000.00
Expenses		5,725.00			1,787.35	337.65	
FEDERAL REVENUE SHARING							
Maturing Debt		65,000.00			65,000.00		
Unemployment Compensation Fund	16,242.59						16,242.59

FINANCES

	Balance Carried Forward	1984-85 Appropriation	1984-85 Receipts & Adjust-	Reserve Fund Transfers	1984-85 Expended	Return to Revenue	Balance Forward
CAPITAL PROJECTS							
Addition Library-Police/Fire		30,000.00	1,000,000.00		464,650.24		565,349.76
Police Department Garage		24,500.00					24,500.00
Water Standpipe			500,000.00		261,526.99		238,473.01
	\$915,638.79	\$5,307,005.82	\$1,714,930.92	\$50,000.00	\$5,284,181.66	\$78,844.07	\$1,624,549.80

FINANCES

GRANTS - GIFTS - STATE AID - PAYROLL DEDUCTIONS

RECEIPTS - EXPENDITURES

FISCAL PERIOD JULY 1, 1984 - JUNE 30, 1985

	Balance Carried Forward	Receipts	Adjustments & Transfers	Expended	Balance Forward
<u>GRANTS</u>					
<u>Council on Aging</u>					
State Grant - Friendly Visitor	\$13.73	\$750.00		\$767.00	\$13.73
Elder Affairs Grant	17.00			19.30	
Title III B-King Philip	19.30				
Mass. Arts Lottery Council	1,052.08	2,456.00		2,462.81	1,045.27
Election Expense-State Grant	105.06	210.12		110.15	205.03
Right to Know Grant		757.00			757.00
State Grant for Census		4,772.00	(4,772.00)		
<u>School</u>					
N.D.E.A. - Title III	118.98				118.98
Substance Abuse Prevention		3,000.00		3,000.00	
PL 89-10 Chapter I E.S.E.A.		12,233.00		12,233.00	
Chapter II-E.C.I.A.		2,746.00		2,746.00	
PL 94-142 Title VI		22,880.00		22,669.38	
Elementary School Arts Lottery		600.00			210.62
E.S.E.A. Title IVB	1.72				600.00
PL 89-313 Title I		700.00		700.00	1.72
<u>GIFT FUND</u>					
Elementary School	33.79				33.79
Bicentennial Park	45.44				45.44

FINANCES

	Balance Carried Forward	Receipts	Adjustments & Transfers	Expended	Balance Forward
Public Library	25.00	1,740.50		1,009.11	756.39
State & County Aid to Libraries	22,574.67	3,593.97	(15,000.00)		11,168.64
Highways-State Aid Chapter 637	27,423.00	27,423.00		27,423.00	27,423.00
<u>PAYROLL DEDUCTIONS</u>					
State Withholding	15,351.37	101,296.59	(959.62)	100,336.97	16,746.29
Pension Withholding		109,725.34		108,330.42	
Federal Withholding		301,965.45	(2,950.66)	299,014.79	
Group Insurance	10,262.81	85,682.94		84,779.54	11,166.21
Tax Sheltered Annuities	5,423.00	21,516.00		23,284.00	3,655.00
Teachers' Association Dues		4,165.00		4,165.00	
Teachers' Insurance-Washington Ins.	19.06	463.50		19.06	
Accident Insurance-Colonial Ins.		1,733.16		463.50	
Garnisheed Wages		204.00	(33.33)	1,699.83	
Police Dues		204.00		204.00	
	<u>\$82,486.01</u>	<u>\$710,613.57</u>	<u>(23,715.61)</u>	<u>\$695,436.86</u>	<u>\$73,947.11</u>

FINANCES

TOWN OF NORFOLK STATEMENT OF DEBT

	Interest Rate	Amount of Original Loan	Maturity Date	Outstanding June 30, 1984	Principal Paid Fiscal 1985	Outstanding June 30, 1985
School Construction Loan: Centennial School, 1970	5.25%	\$1,180,000.00	12/01/90	\$400,000.00	\$60,000.00	\$340,000.00
Fire & Police Station, 1965	3.90%	148,000.00	11/15/85	10,000.00	5,000.00	5,000.00
Well, Pumping Station Water Mains, 1980	7.60%	340,000.00	1/28/95	248,000.00	23,000.00	225,000.00
Water Standpipe, 1985	7.00%	500,000.00	10/15/94	-0-	-0-	500,000.00
Library/Police-Fire-Comm. Bldgs. Expansion, 1985	7.00%	1,000,000.00	10/15/94	-0-	-0-	1,000,000.00
		<u>\$3,168,000.00</u>		<u>\$658,000.00</u>	<u>\$88,000.00</u>	<u>\$2,070,000.00</u>

SCHEDULE OF REPAYMENT

Fiscal Year	School		Fire and Police Station		Water - Well		Water Standpipe		Public Bldg. Construction (Library-Pol-Fire-Comm.)		Totals		Total Principal & Interest	
	Principal	Interest	Principal	Interest	Principal	Interest	Principal	Interest	Principal	Interest	Principal	Interest	Principal	Interest
1986	\$50,000.00	\$16,275.00	\$5,000.00	-0-	\$23,000.00	\$1,100.00	\$50,000.00	\$31,694.00	\$100,000.00	\$63,388.00	\$238,000.00	\$128,457.00	\$366,457.00	
1987	50,000.00	13,125.00	5,000.00		23,000.00	15,352.00	29,750.00	29,750.00	100,000.00	29,200.00	231,000.00	117,721.00	350,721.00	
1988	50,000.00	10,107.00	5,000.00		23,000.00	13,804.00	28,250.00	28,250.00	100,000.00	25,200.00	228,000.00	102,451.00	330,451.00	
1989	50,000.00	7,279.00	5,000.00		23,000.00	11,856.00	27,250.00	27,250.00	100,000.00	22,500.00	228,000.00	87,325.00	315,325.00	
1990	50,000.00	4,332.00	5,000.00		23,000.00	9,198.00	26,250.00	26,250.00	100,000.00	20,500.00	228,000.00	73,190.00	300,190.00	
1991	50,000.00	1,444.00	5,000.00		23,000.00	6,249.00	25,250.00	25,250.00	100,000.00	17,500.00	228,000.00	57,054.00	285,054.00	
1992			5,000.00		23,000.00	3,292.00	24,250.00	24,250.00	100,000.00	15,500.00	228,000.00	43,362.00	215,362.00	
1993			5,000.00		23,000.00	1,864.00	23,250.00	23,250.00	100,000.00	13,500.00	228,000.00	31,114.00	204,114.00	
1994			5,000.00		23,000.00	1,118.00	22,250.00	22,250.00	100,000.00	11,500.00	228,000.00	18,866.00	191,866.00	
1995			5,000.00		23,000.00	1,268.00	21,250.00	21,250.00	100,000.00	10,500.00	228,000.00	16,818.00	174,818.00	
	<u>\$340,000.00</u>	<u>\$52,502.00</u>	<u>\$5,000.00</u>	<u>-0-</u>	<u>\$225,000.00</u>	<u>\$22,340.00</u>	<u>\$500,000.00</u>	<u>\$173,444.00</u>	<u>\$1,000,000.00</u>	<u>\$745,888.00</u>	<u>\$2,070,000.00</u>	<u>\$635,474.00</u>	<u>\$2,735,474.00</u>	

FINANCES

TOWN OF NORFOLK

STATUS OF WATER DEPARTMENT ACCOUNTS

July 1, 1984 to June 30, 1985

Revenue:

Charges for Water Use	\$143,381.00	
New Services and Installations	26,696.00	
Demand fees	3,524.00	
Special Services	<u>317.00</u>	
		\$173,918.00

Expenditures:

Salaries	51,166.00	
Purchase of Water	4,134.00	
Expense	38,117.00	
Fuel and Utilities	14,380.00	
Water Main Extensions	11,706.00	
Spruce Street Land Purchase	7,781.00	
Principal and Interest	<u>18,370.00</u>	
		<u>145,654.00</u>

Excess Revenue over Expenditure

28,264.00

Balance at Beginning of Year

170,376.00

Balance at End of Year

\$198,640.00 (1)

(1) Allocated for Expenditure	\$278,213.00	
Overdrawn by Appropriation	(79,573.00)	

TOWN OF NORFOLK

Balance Sheet - June 30, 1985

GENERAL ACCOUNTS

ASSETS

Cash and Investments:		\$2,729,531.47
Accounts Receivable:		
Taxes:		
Real Estate		
Levy of 1985	347,373.52	
Prior Years	<u>420.90</u>	
Personal Property		
Levy of 1985	3,979.38	
Prior Years	<u>1,293.42</u>	53,067.22
Motor Vehicle Excise:		
Levy of 1985	43,113.88	
Prior Years	<u>10,909.31</u>	54,023.19
Tax Titles and Possessions:		
Tax Titles	182,703.68	
Tax Possessions	<u>21,053.79</u>	203,757.47
Departmental:		
Ambulance	33,084.13	
Veterans Services	623.81	
State Aid to Highways	<u>53,891.00</u>	87,598.94

FINANCES

Water Rates and Charges		4,382.76
Water Estimated Receipts		79,572.78
Unprovided for or Overdrawn Accounts		
Overlay Deficits		
Levy of '74	720.90	
Levy of '75	809.34	
Levy of '78	333.32	
Levy of '79	2,560.50	
Levy of '80	1,354.43	
Levy of '81	1,004.91	
Levy of '82	1,316.60	
Levy of '84	<u>603.50</u>	
		8,703.50
Due from Trust Funds		74,383.94
Revenue '85 - '86		<u>5,612,927.46</u>
		<u>38,907,948.73</u>

TOWN OF NORFOLK

Balance Sheet - June 30, 1985

GENERAL ACCOUNTS

LIABILITIES AND RESERVES

State and County Assessments (over/under)		(1,060.00)
Payroll Deductions:		
Contributory Retirement	\$16,746.29	
Tax Sheltered Annuities	11,166.21	
Teachers Association Dues	<u>3,655.00</u>	
		31,567.50
Agency:		
Sporting Licenses - State	16.50	
Dog Licenses	<u>79.15</u>	
		95.65
Revolving Funds:		
School Lunch	4,651.64	
Off Duty Details	<u>4,320.05</u>	
		8,971.69
Gifts:		
Bicentennial Park	45.44	
Public Library	756.39	
School	<u>33.79</u>	
		835.62
Trust Fund Income:		
Helen A. Ward Library Fund		571.14
Tailings		208.33
State/Federal Grants:		
Council on Aging	13.73	
Arts Lottery Council	1,045.27	
Election Expense	205.03	
Ch. 637-Highway Fund	27,423.00	
Education Grants	931.32	
Right to Know Grant	<u>757.00</u>	
		30,375.35
Reserves for Appropriation:		
Ambulance Fund	52,191.91	
State/County Aid to Libraries	<u>11,168.64</u>	
		63,360.55

FINANCES

Reserves for Uncollected Receivables:		
Motor Vehicle Excise Revenue	54,023.19	
Tax Title and Possession Revenue	203,757.47	
Ambulance Revenue	33,084.13	
Water Revenue	4,382.76	
Departmental - Veterans	623.81	
Highway	<u>53,891.00</u>	
		349,762.36
Reserve Fund-Overlay Surplus		14,853.63
Guarantee Deposits		600.00
Overlays Reserved for Abatement		
Levy of '83	26,645.84	
Levy of '85	<u>81,534.07</u>	
		108,179.91
Appropriation Balances:		
Revenue	6,732,775.09	
Non Revenue-Construction Loans	<u>773,822.77</u>	
		7,506,597.86
Warrants Payable		200,668.28
Surplus Revenue		<u>592,360.86</u>
		<u>\$8,907,948.73</u>

TOWN OF NORFOLK
Balance Sheet - June 30, 1985
FEDERAL REVENUE SHARING FUND

ASSETS

Cash and Investments \$134,265.40

LIABILITIES AND RESERVE

Appropriation Balance \$130,242.59
Undesignated Fund Balance 4,022.81
\$134,265.40

TOWN OF NORFOLK
Balance Sheet - June 30, 1985

TRUST ACCOUNTS

ASSETS

Trust and Investment Accounts \$278,256.25
Cash and Securities
In Custody of Treasurer

FINANCES


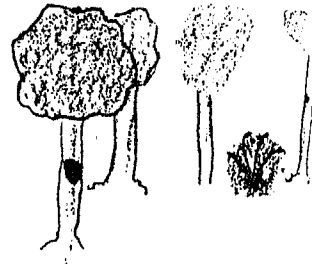

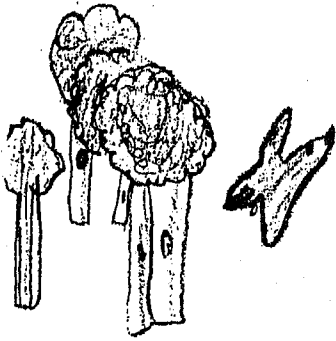
LIABILITIES AND RESERVES

In Custody of Treasurer

Trust Funds

Josiah Ware Town Hall Fund	\$ 4,349.45
Maria Mann High School Fund	6,078.18
Helen A. Ward Library Fund	557.51
Norfolk Library Trustee Gift Fund	1,934.28
William F. Cavanaugh Library Gift Fund	222.40
Bond Fund - Planning Board	131.76
Library Building Fund	52.51
King Philip Roof Fund	26,290.28
Stabilization Fund	146,851.97
Cemetery Funds	17,403.97
Due to General Fund	<u>74,383.94</u>

\$278,256.25



REPORT OF TREASURER


The Treasurer's Department carried out the following responsibilities and functions:

1. Receives, takes charge of and accounts for all monies belonging to the town
2. Pays over all monies due in accordance with order from the Town Accountant and Board of Selectmen
3. Maintains cash books reflecting breakdown of all receipts, disbursements and cash balances
4. Negotiates all borrowing
5. Has custody of all Trust Funds
6. Collects Tax Title Accounts, conducts sales of land of low value, purchases, for the Town, land not sold for taxes and petitions state land court to establish clear title on tax property
7. Prepares various year-end reports

The past year has been a very productive year for this department in that the following items should be noted:

1. Approximately \$212,000 of investment income was generated during the year by investing idle cash in high yielding investment securities. Ninety-eight (98) percent of all funds were invested in high-yielding securities during the year.
2. The Town did not have to borrow for short-term purpose in anticipation of revenues even though the tax bills were not sent until December '84.
3. Collection of tax title accounts amounted to approximately \$64,000 in which seventy-four (74) properties were redeemed and cleared through the Registry of Deeds.
4. There has not been and will not be any agreements with banks, without Town Meeting approval, which require minimum deposits left in low yielding accounts.

In order to prevent duplication of figures in the Town Report, the Treasurer's Report has been summarized. For a complete analysis of the Treasurer's Receipts and Expenditures, please refer to the Town Accountant's Report.



MARTIN
grk

FINANCES

TREASURER'S REPORT
FOR THE FISCAL YEAR ENDED
JUNE 30, 1985

GENERAL REVENUE

Balance on Hand, July 1, 1984	1,667,188.90
Treasurer's Receipts 7/1/84 - 6/30/85 (Net of redemption of cash investments)	<u>10,203,590.25</u>
Total Funds Available	11,870,779.15
Treasurer's Payments 7/1/84 - 6/30/85	
Treasury Warrants #1-53 ('85) #55 & 56('84) - (Net of cash investments)	<u>9,915,474.89</u>
Balance on Hand, June 30, 1985	<u>1,955,304.26</u>
Recapitulation by Bank:	
Bay Bank/Norfolk Trust	777,189.08
Bank of New England - Hancock	215,338.80
Boston Safe Deposit & Trust	<u>962,776.38</u>
Total on Hand, June 30, 1985	<u>1,955,304.26</u>

FEDERAL REVENUE SHARING

Balance on Hand, July 1, 1984	80,897.37
Treasurer's Receipts 7/1/84 - 6/30/85 (Net of redemption of cash investments)	<u>118,368.03</u>
Total Funds Available	<u>199,265.40</u>
Treasurer's Payments 7/1/84 - 6/30/85 (Net of redemptions of cash investments) Treasury Warrants #1-4	<u>65,000.00</u>
Balance on Hand, June 30, 1985	<u>134,265.40</u>

CAPITAL FUND - WATER PROJECT

Balance on Hand, July 1, 1984 & June 30, 1985	
All interest credited to General Fund	<u>79,715.16</u>

FINANCES

TRUST FUNDS

FOR THE FISCAL YEAR ENDED JUNE 30, 1985

JOSIAH WARE FUND

Balance on Hand, July 1, 1984	5,728.87
Interest Earned 7/1/84 - 6/30/85	482.02
Transferred to General Fund - For Expenditures	<u>1,861.44</u>
Balance on Hand, June 30, 1985	<u>4,349.45</u>

MARIA MANN FUND

Balance on Hand, July 1, 1984	5,540.59
Interest Earned 7/1/84 - 6/30/85	<u>537.59</u>
Balance on Hand, June 30, 1985	<u>6,078.18</u>

HELEN A. WARD LIBRARY FUND

Balance on Hand July 1, 1984 and June 30, 1985	540.91
Interest on above account credited monthly to Library Account	<u>540.91</u>

NORFOLK TRUSTEE LIBRARY FUND

Balance on Hand, July 1, 1984	1,778.33
Interest Earned 7/1/84 - 6/30/85	<u>172.55</u>
Balance on Hand, June 30, 1985	<u>1,950.88</u>

WILLIAM F CAVANAUGH LIBRARY GIFT FUND

Balance on Hand, July 1, 1984	202.72
Interest Earned 7/1/84 - 6/30/85	<u>19.68</u>
Balance on Hand, June 30, 1985	<u>222.40</u>

BOND FUND PLANNING BOARD SECURITY DEPOSIT

Balance on Hand, July 1, 1984	120.10
Interest Earned 7/1/84 - 6/30/85	<u>11.66</u>
Balance on Hand, June 30, 1985	<u>131.76</u>

STABILIZATION FUND

Balance on Hand, July 1, 1984	142,056.94
Appropriated and Transferred From General Fund	51,903.00
Interest Earned 7/1/84 - 6/30/85	<u>15,892.03</u>
Balance on Hand, June 30, 1985	<u>209,851.97</u>

LIBRARY BUILDING FUND

Balance on Hand July 1, 1984	3,057.39
Interest Earned 7/1/84 - 6/30/85	216.72
Transferred to General Fund	<u>3,221.60</u>
Balance on Hand, June 30, 1985	<u>52.51</u>

FINANCES

KING PHILIP ROOF FUND

Balance on Hand, July 1, 1984	23,964.97
Interest Earned 7/1/84 - 6/30/85	<u>2,325.31</u>
Balance on Hand, June 30, 1985	<u>26,290.28</u>

NORFOLK CEMETERY - SALE OF LOTS

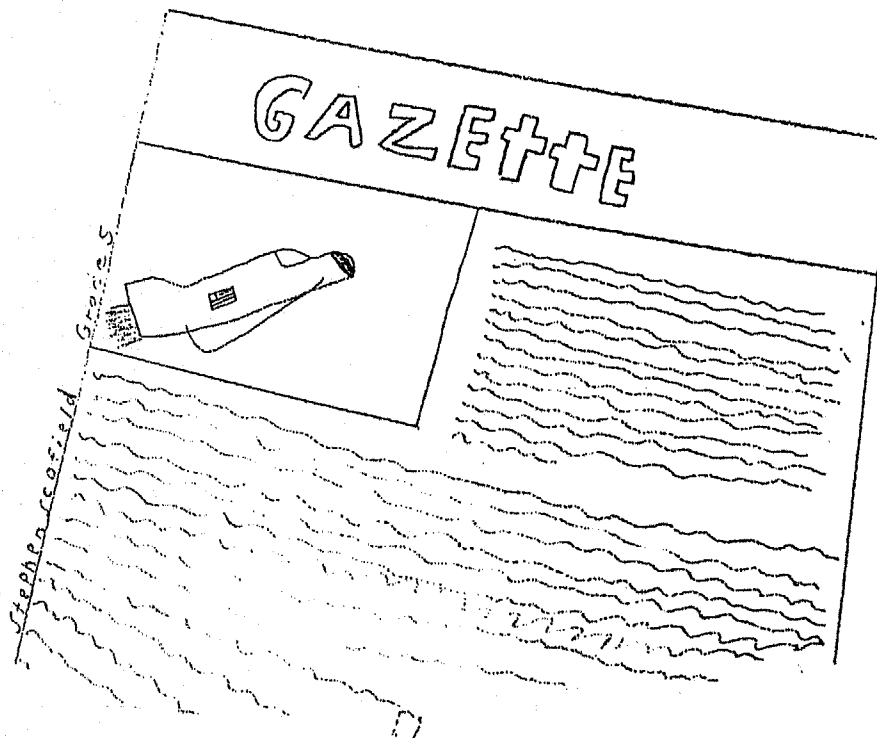
Balance on Hand, July 1, 1984	6,755.60
Receipts 7/1/84 - 6/30/85	2,650.97
Interest Earned 7/1/84 - 6/30/85	296.82
Transferred to General Fund - Cemetery Expenses - 1985	<u>6,950.00</u>
Balance on Hand, June 30, 1985	<u>2,753.39</u>

NORFOLK CEMETERY - PERPETUAL CARE FUND

Balance on Hand, July 1, 1984	26,895.70
Receipts 7/1/84 - 6/30/85	200.00
Transferred to General Fund - Interest Earned	3,534.00
Interest Earned 7/1/84 - 6/30/85	<u>2,472.82</u>
Balance on Hand, June 30, 1985	<u>26,034.52</u>

CAPITAL PROJECTS (POLICE & FIRE STATION, WATER TANK AND LIBRARY)

Balance on Hand, July 1, 1984	-0-
Add - Proceeds From Sale of Bonds	1,500,000.00
Less - Disbursements For Capital Projects	<u>726,177.23</u>
Balance on Hand, June 30, 1985	<u>773,822.77</u>



REPORT OF THE TAX COLLECTOR

To the Residents of Norfolk

The following is a breakdown of monies collected and turned over to the Treasurer for Fiscal Year 1985

	COMMITTED	REFUNDS	RESCINDED ABATEMENTS	ABATEMENTS	RECEIPTS	TAX TITLE	OUTSTANDING 6-30-85
BALANCE AS OF 7-1-84							
REAL ESTATE		\$ 495.77		\$ 500.00	\$ 74,046.31	\$25,143.60	\$ 184.28
1984	\$99,378.42	12,935.02		49,503.08	3,256,309.24	38,673.21	40,902.47
1985		668.00			568.00		-0-
1982	\$3,372,452.98						-0-
ROLL BACK TAX				2,098.98	2,098.98		-0-
PERSONAL PROPERTY							-0-
1978	1,019.79			1,019.79			-0-
1979	2,560.50			2,560.50			-0-
1980	1,354.43			1,354.43			-0-
1981	1,004.91			1,004.91			-0-
1982	1,316.60			1,316.60			-0-
1983	907.23			907.23	3.05		1,343.61
1984	1,346.66				98,851.02		3,980.95
1985		130.06		44.33			
TOTAL	\$157,624.47	\$ 18,673.49	\$ 801.53	\$ 76,711.05	\$3,720,655.14	\$63,816.81	\$ 91,337.81
MOTOR VEHICLE EXCISE							
1979			86.91		86.91		-0-
1980			249.15		249.15		-0-
1981			206.46		206.46		-0-
1982	539.19		45.87	238.49	346.60		(.03)
1983	3,216.30	134.97	213.14	1,938.14	5,481.30		866.37
1984	44,980.44	3,701.93		6,819.65	101,517.35		8,187.09
1985		607.74		9,093.90	180,790.77		35,873.07

Interest, Fees, Certificate of Municipal Liens, and Earned Interest \$29,202.07

Respectfully submitted,

Elinor H. Pearson

Elinor H. Pearson

FINANCES

BOARD OF ASSESSORS


To the Citizens of the Town of Norfolk:

In the 1985 the volume of activity continued to grow at a very rapid rate. The building boom that Norfolk is experiencing is certainly impacting the workload of the Assessors and staff. It has been necessary to increase the hours for the Assistant Assessor.

Property values were revalued for FY 86 as mandated by State law. The values were reviewed and approved by the State Department of Revenue with only minor changes. These new values will be programmed into the Assessors' computer before July 1, 1986, as originally scheduled. There has been no experience with making changes directly into the computer, but it is expected that this process will be standardized over the next years.

Chairman John Robbins was elected Vice President of the Massachusetts Association of Assessing Officers. Assistant Assessor Karen Granito received her Massachusetts Accredited Assessor designation.

We than our support staff, Alice Boschen, Virginia Homer, and Karen Granito, for their dedicated service and assistance.



FINANCES

VALUATION OF PROPERTIES LIST

OWNER	ST NO	ST NAME	LAND AREA	LAND VALUE	BUILDING VALUE	TOTAL VALUE
			.00			
			.00			
A-C-R REALTY INC	00077	MAIN STREET	13.50	34,400		34,400
A A LAMBERT INC	00006	POND STREET	.85	36,300		36,300
A A LAMBERT INC	00006	SHEPWOOD DRIVE	.72	22,000		22,000
A A LAMBERT INC	6	BRONKSIDE	1.26	46,200		46,200
A DEBENEDICTIS CONST CO	292	MAIN STREET	.50	25,500	30,700	56,200
A-C-R REALTY INC	00004	SHEPWOOD DRIVE	.80	27,200	62,500	89,700
AA LAMBERT INC	59	MYRTLE STREET	18.00	86,900	71,200	158,100
ADARNEL SAMUEL & RUTH	19	CLEVELAND STREET	.49	27,900	45,700	73,600
ADARTE THOMAS A & MARIE	12	VILLAGE GREEN	.69	30,900	58,100	89,000
ADRIAN DANA H & PHYLLIS	6	KING PHILIP TRAIL	.61	32,100	67,900	100,000
ADRIAN JOHN L & PHYLLIS	6	DEWEN STREET	5.80	70,300	476,600	546,900
ADRIAN RICHMOND		RIVER ROAD	.17	13,600		13,600
ADAMS MARSHALL		RIVER ROAD	.19	16,000	18,200	34,200
ADAMS MARSHALL	00096	MIRROR LAKE AVENUE	.47	22,800	40,200	63,000
ADAMS MARY B	00079	SEFKONK STREET	1.14	39,700	81,800	121,500
ADAMS TREVOR H & KATRINA A	00030	MEDWAY STREET	.83	34,100	63,400	97,500
ADAMS ROBERT K & PAULA M	00001	HUSH-POND ROAD	1.26	48,200	108,400	156,600
ADAM RAMESH H & RITA S	00046	GROVE STREET	.83	36,800	99,000	135,800
ADAM RUSSELL L & PAULA T	00059	MILLER STREET	2.30	44,000	51,700	95,700
ALAN ALLAN P & EVELYN	5	MAPLE ROAD	.09	9,200		9,200
ALBEE DEAN E & JOYCE M	7	MAPLE ROAD	.09	10,500	22,000	32,500
ALBEE DEAN E & JOYCE M	160	NORTH STREET	.69	30,800	44,000	74,800
ALBERT WM W & JANICE	90	GROVE STREET	.70	30,200	44,100	74,300
ALGER CONSTANCE E	81	MAIN STREET	1.50	39,200	44,500	83,700
ALBERT JOSEPH & CATHERINE	00040	NORTH STREET	2.80	47,100	47,800	94,900
ALEX E JR & PATRICIA A	00042	PARK STREET	.70	33,800	64,100	97,900
ALLAN JACKSON A & JO ANN	00094	GROVE STREET	.70	33,800	61,500	95,300
ALLEN DAVID M & CHERYL H	00001	CAMPBELL STREET	1.00	31,800		31,800
ALLEN JOHN J & MARIE E	86	SEFKONK STREET	2.00	47,200	42,500	89,700
ALLEN JOHN J & MARIE E	80	SEFKONK STREET	2.96	54,400	45,800	100,200
ALLEN JOHN J & MARIE K	71	SEFKONK DRIVE	1.48	43,100	26,400	69,500
ALLEN REALTY TR		WARE	.26	19,400		19,400
ALMOSE JAMES F & BESSIE M	00047	MOON HILL AVE	1.59	47,200	107,100	154,300
AMERICAN LEGION POST 135	46	MYRTLE STREET	.68	38,400	38,500	76,900
AMOLINS PETER V & ANNA S	46	RIVER ROAD	.60	24,200	53,400	77,600
ANDERSON ALBERT G & GAIL M		NEEDHAM STREET	1.00	3,000	2,900	5,900
ANDERSON ALBERT G & GAIL M		NEEDHAM STREET	24.40	100,300	1,300	101,600
ANDERSON ALBERT G & GAIL M		NEEDHAM STREET	18.20	54,800	50,300	105,100
ANDERSON ALBERT G & GAIL M		NEEDHAM STREET	.69	33,600	93,300	126,900
ANDERSON CAROL A	00018	MAIN STREET	4.00	37,800	44,600	82,400
ANDERSON RALPH H & ETUX	00030	KING STREET	.78	32,300	58,100	90,400
ANDERSON JOHN R & MARY J	00111	MYRTLE STREET	1.13	39,300	70,300	109,600
ANDERSON JOHN R & DONNA M	00037	ROCKWOOD ROAD	3.19	44,300	110,500	154,800
ANDERSON ROBERT F & LINDA P	00005	OLD HILL ROAD	1.01	41,400	139,700	181,100
ANDREWS ROBERT R & LINDA P	8	BUSH-POND ROAD	.79	36,000	107,300	143,300
ANDREWS WILBERT M & SAMORA	8	BUSH-POND ROAD	.79	36,000	61,800	97,800
ANDWOOD ROBERT C & MAUREEN W	00247	MAIN STREET	1.20	37,600		37,600
ANDWOOD ROBERT C & MAUREEN W		COUNTRY SHIPPER DR	1.58	47,200	79,100	126,300
ANDWOOD ROBERT C & MAUREEN W		MILLER STREET	.93	2,400	2,400	4,800
ANDWOOD ROBERT C & MAUREEN W		TIMBERLINE DR	1.72	47,600	98,900	146,500
ANDWOOD ROBERT C & MAUREEN W	00008	TIMBERLINE DR	.98	37,100	54,800	91,900
ANDWOOD ROBERT C & MAUREEN W	168	UNION STREET	.75	34,800	100,500	135,300
ANDWOOD ROBERT C & MAUREEN W	00003	HOOVER ROAD	7.50	53,000	46,900	99,900
ANDWOOD ROBERT C & MAUREEN W	20	EVERETT STREET	1.80	44,000	44,000	88,000
ANDWOOD ROBERT C & MAUREEN W	00057	FRUIT STREET	.71	31,100	54,800	85,900
ANDWOOD ROBERT C & MAUREEN W	00028	HOLBROOK STREET	.71	31,100	54,800	85,900
ANDWOOD ROBERT C & MAUREEN W	5	MORWELL STREET	.33	24,300	55,300	79,600
ANDWOOD ROBERT C & MAUREEN W	00005	STANLISH ROAD	1.00	41,100	109,100	150,200
ANDWOOD ROBERT C & MAUREEN W	18	VILLAGE GREEN	.78	35,300	103,300	138,600
ANDWOOD ROBERT C & MAUREEN W	6	CLEVELAND STREET	.69	30,700	55,300	86,000
ANDWOOD ROBERT C & MAUREEN W	00152	UNION STREET	1.40	42,800	49,600	92,400
ANDWOOD ROBERT C & MAUREEN W	107	UNION STREET	.67	27,800	58,900	86,700
ANDWOOD ROBERT C & MAUREEN W	51	MAIN STREET	.67	32,200	54,300	86,500
ANDWOOD ROBERT C & MAUREEN W	00032	KING STREET	.75	32,200	54,300	86,500
ANDWOOD ROBERT C & MAUREEN W	104	MYRTLE STREET	.69	30,500	48,800	79,300
ANDWOOD ROBERT C & MAUREEN W	00062	GROVE STREET	.69	30,500	84,000	114,500
ANDWOOD ROBERT C & MAUREEN W	00062	RIDGEFIELD ROAD	.69	30,500	98,100	128,600
ANDWOOD ROBERT C & MAUREEN W	00006	LANTERN LANE	1.32	46,400	107,400	153,800
ANDWOOD ROBERT C & MAUREEN W	00002	GRIVE STREET	.95	37,600	77,500	115,100
ANDWOOD ROBERT C & MAUREEN W	106	SEFKONK STREET	19.30	50,700	50,700	101,400
ANDWOOD ROBERT C & MAUREEN W	00010	SEFKONK AVENUE	12.77	70,000	67,600	137,600
ANDWOOD ROBERT C & MAUREEN W	00010	SEFKONK AVENUE	.69	33,800	113,000	146,800
			184.82	2,580,300	4,157,500	6,737,800
R & E PLUMBING & HEATING INC	156	MAIN STREET	1.36	98,000	914,500	1,012,500
R-E REALTY TRUST	00070	PREPOND TRAIL	1.30	46,300	109,300	155,600
RACARI JOHN	00041	LAFAYETTE LANE	1.47	39,700		39,700
RACON DONALD D ETAL		OLD POPULATIE	1.57	30,600	67,100	97,700
RADLEY DAVID R & JILL R	00002	DAISY DRIVE	1.39	42,800	67,100	109,900
RAIN NEVAN E SR		PRISCILLA ROAD	.50	23,000	64,300	87,300
RAIN NEVAN E SR		PRISCILLA AVENUE	.61	24,200	53,900	78,100
RAIN NEVAN E SR		PRISCILLA AVENUE	1.18	40,800	94,300	135,100
BAKER EDWARD J & JOANNE	00081	SEFKONK ST	1.00	34,000	94,300	128,300
BAKER MICHAEL H & CAROL	00007	HUSH-POND ROAD	.09	33,500	107,000	140,500
BAKER MICHAEL H & CAROL	26	NORTH STREET	.21	17,300	72,500	89,800
BAKER MICHAEL H & CAROL	39	MIRROR LAKE AVENUE	.74	32,000	92,100	124,100
BAKER MICHAEL H & CAROL	00005	STACEY ROAD	.71	31,200	51,800	83,000
BAKER MICHAEL H & CAROL	00020	TIMMER STREET	.48	37,900	86,300	124,200
BAKER MICHAEL H & CAROL	134	MAIN STREET	1.40	30,000	53,900	83,900
BAKER MICHAEL H & CAROL	112	MAIN STREET	.70	31,000	92,600	123,600
BAKER MICHAEL H & CAROL	15	VILLAGE GREEN	.40	26,200	41,100	67,300
BAKER MICHAEL H & CAROL	00021	CLEVELAND STREET	.70	33,500	134,700	168,200
BAKER MICHAEL H & CAROL	00033	PERMACOOK STREET	15.40	90,100	28,200	118,300
BAKER MICHAEL H & CAROL	97	PARK STREET	1.00	33,500	30,100	63,600
BAKER MICHAEL H & CAROL	22	EVERETT STREET	1.28	42,400	49,500	91,900
BAKER MICHAEL H & CAROL	00066	EVERETT STREET	.69	33,700	121,300	155,000
BAKER MICHAEL H & CAROL	22	MOON HILL AVENUE	.69	30,800	87,000	117,800
BAKER MICHAEL H & CAROL	00059	PARK STREET				

FOR P.C.K. MA

FINANCES

VALUATION OF PROPERTIES LIST — Continued

OWNER	ST NO	ST NAME	LAND AREA	LAND VALUE	BUILDING VALUE	TOTAL VALUE
BARROWS-VIRGINIA A JR ETUX	00002	RIDGEWAY PLACE	.75	32,200	82,600	114,800
BARRY DAVID J & KAREN M	00001	DIAMOND STREET	1.30	42,500	50,100	92,600
BARRY ELIZABETH L	00003	PONDVIEW ROAD	.69	30,700	57,100	87,800
BARRY RICHARD L & PAMELA A	143	NORTH STREET	2.20	45,200	134,900	180,100
BARTLETT TRUST	00041	TUCKER ROAD	1.93	84,400	77,900	162,300
BARTHELOMEW BARRARA J ETAL	12	KING STREET	2.93	50,300	34,400	84,700
BARTHELOMEW BARRARA J ETAL	10	KING STREET	.73	31,300	44,100	75,400
BARTLETT DAVID J ET UX	111	ROCKWOOD ROAD	7.19	49,200	50,300	99,500
BARTLETT TRUST	00036	MAPLE STREET	.71	28,500		28,500
BARTLETT TRUST	00103	KING STREET	.91	30,000		30,000
BARTLETT TRUST	00032	MAPLE STREET	.69	30,300		30,300
BARTLETT TRUST	00095	KING STREET	.77	27,800		27,800
BARTLETT TRUST	00077	PARK STREET	.71	25,500		25,500
BARTLETT TRUST	00073	PARK STREET	.75	27,500		27,500
BARTLETT TRUST	00081	PARK STREET	3.14	41,900		41,900
BARTLETT TRUST	00094	KING STREET	.74	27,300		27,300
BARTLETT TRUST	00026	MAPLE STREET	.70	26,200		26,200
BANTICCA JOSEPH & SUZANNE		MEADOWS STREET	.39	25,800	46,000	71,800
BASSETT JAMES H &	00010	CHURCHILL ROAD	1.44	46,700	102,700	149,400
BASSIGNANI NANCY A & ANTHONY	17	KING STREET	.69	30,600	55,200	85,800
BASSIGNANI MARGARET	37	CAMPBELL STREET	1.70	38,800	39,600	78,400
BASSIRI MOUSHAGH	00003	GROVE STREET	1.71	47,300	88,000	135,300
BATCHELDER HERBERT W ETUX	00006	STACFY ROAD	1.79	44,000	88,900	132,900
BATTON PHILIP P & SHIRLEY A	00013	BREWSTER RD	2.40	49,600	97,500	147,100
BAUMANN EDWARD C & ELSIE M	8	CAFFAYETTE LANE	.70	32,900	60,200	93,100
BAUSCH REALTY TRUST		BIRCH ROAD	.29	16,300		16,300
BAUSCH WILLIAM F		BIRCH ROAD	.26	15,900		15,900
BAUSCH WILLIAM F	00016	SHEAR STREET	.44	27,000	38,100	65,100
BAUSCH WILLIAM F	18	SHEAR STREET	.13	14,700		14,700
BAUTZ DONALD & BARRARA	00003	EVERETT STREET	1.26	42,300	75,600	117,900
BAXTER HAROLD P & RUTH A		CRESSON AVENUE	.14	12,400		12,400
BEANS BRUCE P & KATHLEEN R	9	KING STREET	.59	29,300	79,800	109,100
BEAUDOIN LOUISE A	29	CAFFAYETTE LANE	.90	35,000	38,900	73,900
BEAVER LAUREN J & GAIL M	00040	RIVER ROAD	1.26	19,600	119,600	139,200
BECKERS KARL E	00034	CAFFAYETTE LANE	.23	22,000	49,800	71,800
BECKSTROM CARL A & MILDRED A	15	WARE DRIVE	1.00	28,000		28,000
BECKER CHARLES S JANE	3	100 CLEVELAND STREET	.69	33,900	55,600	89,500
BECKER DAVID P ETAL	62	FRUIT STREET	.69	30,900	73,100	104,000
BECKER ROSLYN R & JANE F	19	LONGMEADOW ROAD	.69	33,900	100,200	134,100
BECKMAN GLENN R & DONNA	00007	CHURCHILL ROAD	1.33	46,400	108,700	155,100
BECKMAN GLENN R & REBECCA	00093	CHURCHILL ROAD	1.26	46,400	80,100	126,500
BECKMAN RICHARD & NELLIE	8	VALENTINE DRIVE	1.48	46,900	53,600	100,500
BECKMAN PETER R ETUX	00126	VALENTINE S	4.79	53,000	92,200	145,200
BECKMAN HALUK & VIJA		19 MOHEGAN	.87	37,800	62,500	100,300
BECKMAN ROBERT J & PATRICIA M	115	MAIN STREET	.78	29,800	29,200	59,000
BECKER BRUCE E &	95	RIVER ROAD	.81	27,300	34,800	62,100
BECKER ALAN K JR & CAROL V	00076	ROCKWOOD ROAD	.69	27,900	54,300	82,200
BELL DENNIS B	00008	TUCKER ROAD	.85	35,300	55,300	90,600
BELL DWIGHT S & KAREN E	00013	DAY STREET	1.27	45,300	122,700	168,000
BELL LEWIS & MERYL A	00030	HOLBROOK STREET	.73	31,700	54,100	85,800
BELL THOMAS J	10	WALDEN STREET	.23	22,100	44,100	66,200
BELIFF WILLIAM R & DORIS F	9	ARLIDE LANE	.69	33,600	115,200	148,800
BENCH MARK REALTY TRUST		KINGSBURY ROAD	.37	17,800		17,800
BENCH MARK REALTY TRUST		PRISCILLA AVENUE	.12	11,600		11,600
BENKER STEVAN C & ANN	00006	SWEETLAND FARM ROAD	.91	35,300	80,400	115,700
BENKER STEVAN C &	00006	OLD MILL ROAD	2.18	49,000	6,700	55,700
BENKER STEVAN C &	00008	OLD MILL ROAD	1.60	47,200	6,700	53,900
BENNETT DORIS C ET AL	19	MIRROR LAKE AVENUE	.11	13,000	25,200	38,200
BENT ARTHUR B & DOROTHY A	00107	SEEKONK STREET	1.50	43,100	109,700	152,800
BENT JOHN W & KRISTEN R	14	HOLBROOK STREET	1.20	41,300	32,900	74,200
BENTLEY GEORGE W JR		BALTIMORE STREET	43.50	170,300	45,100	215,400
BENTON EVERETT S & GLENDA L	00019	KING PHILIP TRAIL	1.70	171,300	81,300	252,600
BERNARD JOSEPH A ETUX		HUNTER AVENUE	.53	21,000		21,000
BERGEN JOHN J & ANNE K	00026	UNION STREET	1.20	41,300	52,700	94,000
BERGSTAND JACK A	28	PRISCILLA AVENUE	.21	17,100	32,100	49,200
BERGSTAND JACK A		PRISCILLA AVENUE	.21	17,100		17,100
BERNHARD JOSEPH A ETUX		EVERETT STREET	.25	31,900	57,200	89,100
BERRY EDWARD R & EUDICE	61	FRUIT STREET	.71	31,100	75,800	106,900
BETTINGCOURT EDWIN & MARTHA	81	NORTH STREET	.74	31,700	62,800	94,500
BEUTLER JACK L ETUX		LELAND ROAD	.44	20,100	46,500	66,600
BHASKAR VIJAY & MADHU	3	EDGEFIELD ROAD	.89	33,800	72,100	105,900
BIBBER GEORGE WILLIAM	36	EVERETT STREET	1.00	37,500	29,000	66,500
BICKFORD CLARENCE M & IRENE	94	MAIN STREET	.99	33,500	44,800	78,300
BIGLOW GRACE S &	51	BOARDMAN STREET	.79	32,800	31,300	64,100
BIGLOW EDNA & JOAN		HOLBROOK STREET	1.60	38,600	3,400	42,000
BIGLOW JOSEPH F & BARBARA	43	BALTIMORE STREET	16.00	55,000	52,800	107,800
BIGLOW JEFFREY M & HOLUIS M	00007	STANHOPE DRIVE	.79	36,000	125,100	161,100
BIRCHALL MARTHA E	90	OVERLEA ROAD	1.93	44,400	82,900	127,300
BIRD FARM REALTY TRUST	00004	MAIN STREET	.94	27,000	32,100	59,100
BIRD FARM REALTY TRUST		MAIN STREET	1.32	37,800		37,800
BIRD FARM REALTY TRUST		MAIN STREET	26.00	81,600		81,600
BISHOP ALICE L	00006	HIGHLAND LAKE DR	1.50	39,100		39,100
BISHOP DAVID C & JUDITH E	19	VILLAGE DRIVE	1.24	42,400	81,700	124,100
BISWAS LEE M	40	MIRROR LAKE AVENUE	.69	33,800	122,500	156,300
BISPLINGHOFF ROSS L	00117	MIRROR LAKE AVENUE	.16	15,100	40,900	56,000
BIXBY HOWARD M & MARGARET A	5	KING PHILIP TRAIL	7.50	61,100	40,500	101,600
BIXBY HOWARD M & PATRICIA A	5	KING PHILIP TRAIL	.85	33,700	77,700	111,400
BIXBY HOWARD WAYNE ETUX	8	DEAN STREET	.02	10,700		10,700
BLACK THOMAS S & LOUIS I	24	DEAN STREET	.02	21,500	40,500	62,000
BLACK THOMAS S & CATHERINE	46	LONGMEADOW ROAD	.70	33,400	95,300	128,700
BLACK RICHARD J & CHARLOTTE	00004	BOARDMAN STREET	10.88	35,500	40,100	75,600
BLACKETT ARTHUR B JR ETUX	132	BOARDMAN STREET	.77	35,400	141,900	177,300
BLACKMON DONALD K &	00012	BOARDMAN STREET	2.60	43,100	83,000	126,100
BLAIR FRANCIS & BEATRICE	90	MAIN STREET	.71	33,900	118,700	152,600
BLASER ROBERT J & BARBARA A	00004	MASCONMET AVENUE	2.10	41,000	31,200	72,200
BLAZUK JOHN J & CYNTHIA M	00006	KING STREET	.77	35,400	127,900	163,300
BLEASE RICHARD E & PATRICIA	19	CEDAR ROAD	1.17	40,200	98,200	138,400
BLITCH PHILIP M & JEFFREY J	00011	MASCONMET AVENUE	.29	19,300	29,800	49,100
BLOOM STANLEY V & DALE R	119	BOARDMAN STREET	.89	33,500	152,900	186,400
			2.30	45,500	53,500	99,000

NORFOLK, MA

VALUATION OF PROPERTIES LIST - Continued

OWNER	ST NO	ST NAME	LAND AREA	LAND VALUE	BUILDING VALUE	TOTAL VALUE
BROWN BERGO M & SARINA Z	00010	QUAIL RUN ROAD	.76	38,300	128,900	167,200
BROWN (GNACIO E & PHYLLIS		OLD POPULATC	.37	15,700		15,700
BROWN (GNACIO E & PHYLLIS	2	MEDWAY AVENUE	.23	14,400	124,100	138,500
BROWN CHARLES J & C	00024	WYFEDOM TRAIL	1.28	48,300	116,600	164,900
BROWN ROBERT F & DORIS S	4	NORWELL STREET	.37	25,500	59,700	85,200
BROWN ROBERT F & DORIS S		MAPLE ROAD	.19	18,500		18,500
BROWN ROBERT F & DORIS S	15	CHESTNUT ROAD	.37	17,800	25,400	43,200
BROWN ROBERT F & DORIS S		CHESTNUT ROAD	.18	16,200	31,000	47,200
BROWN ROBERT F & DORIS S		CEDAR ROAD	.81	20,300		20,300
BROWN ROBERT F & DORIS S	66	NORTH STREET	1.50	39,200	56,600	95,800
BROWN ALBERT H JR & UX	00018	DAY STREET	1.28	46,200	121,000	167,200
BROWN ALBERT H JR & UX	17	BIRCH ROAD	.21	15,500	30,500	45,800
BROWN JOHN CECIL & FRANCES	45	MYRTLE STREET	1.60	43,400	65,500	108,900
BONNEY ELIZABETH A		MEDWAY BRANCH	.40	11,700		11,700
BONNER RICHARD J	43	ROCKWOOD ROAD	1.00	38,300	78,800	117,100
BONNER RICHARD J	56	FRUIT STREET	.69	30,600	57,900	88,500
BONNER STEPHEN J		KING STREET	7.90	20,100		20,100
BONNER FLORENCE J	78	KING STREET	1.76	37,900		37,900
BONNER FLORENCE J		KING STREET	2.25	41,500	80,500	122,000
BORNE DANIEL D & SUSAN A	00229	NORTH STREET	6.01	53,100	54,100	107,200
BORNE DANIEL D & SUSAN A	44	NORTH STREET	1.37	47,500	144,100	191,600
BORNE FRANK R & MARGARET	00004	COMFISIT AVENUE	1.00	40,900	100,500	141,400
BORNE FRANK R & MARGARET	00003	HEYLICK STREET	50.77	178,800	60,100	238,900
BORNE ARTHUR A & BETTY J	00011	COLD STREET	7.30	18,300		18,300
BORSHEN CATHERINE ET AL		SHEKONK STREET	2.40	6,100		6,100
BOSTON EDISON CO		DEAN STREET	1.43	3,400		3,500
BOSTON EDISON CO		DEAN STREET	2.54	6,500		6,500
BOSTON EDISON CO		ROCKWOOD ROAD	7.85	19,300		19,300
BOSTON EDISON CO		CLEVELAND STREET	2.79	7,100		7,100
BOSTON EDISON CO		CLEVELAND STREET	2.64	19,400		19,400
BOSTON EDISON CO		CLEVELAND STREET	5.90	15,000		15,000
BOSTON EDISON CO		SHEKONK STREET	4.30	11,000		11,000
BOSTON EDISON CO		LINCOLN ROAD	4.39	11,200		11,200
BOSTON EDISON CO		LINCOLN ROAD	.91	30,100		30,100
BOSTON EDISON COMPANY		LINCOLN ROAD	1.60	4,100		4,100
BOSTON EDISON COMPANY		DEAN STREET	3.00	7,700		7,700
BOSTON EDISON COMPANY		ROCKWOOD ROAD	7.02	10,600		10,600
BOSTON EDISON COMPANY		MEDWAY BRANCH	.25	18,300	29,600	46,900
BOSTON EDISON COMPANY	18	WINDY LAKE AVENUE	.07	3,400	20,300	28,700
BOUCHER BARBARA A ETAL	23	WINDY LAKE AVENUE	.07	3,400	20,300	28,700
BOUCHER GERALD L ETUX		DEFTWOOD DRIVE	.77	52,000	59,100	111,100
BOUCHER ROBERT S & LOIS B	00003	DEFTWOOD DRIVE	3.19	22,000	41,800	87,900
BOURBAU WILLIS & FRANCES L	91	GROVE STREET	1.52	31,500	31,100	62,600
BOURBAU WILLIS & FRANCES L	18	CLEVELAND STREET	.88	10,200		10,200
BOURBAU CHRISTOPHER C ETUX	22	NORTH STREET	4.00	10,200		10,200
BOULTER MARY L		NORTH STREET	1.14	36,300	64,200	100,500
BOULTER MARY L		NORTH STREET	1.85	34,100	49,200	83,300
BOULTER R SCOTT & JEANNE	00289	CLEVELAND STREET	1.30	42,500	42,200	84,700
BOULTER R SCOTT & JEANNE	45	CLEVELAND STREET	2.59	45,500	61,100	106,600
BOURNE FRANCIS J & PITA M	00117	ROCKWOOD ROAD	.69	30,600	59,000	89,600
BOURNE GORDON B & KAREN E	82	MEDWAY AVENUE	2.33	27,100	30,300	57,400
BOURNE GORDON B & KAREN E	82	MEDWAY AVENUE	1.28	49,300	108,100	157,400
BOUSNIET LES JAY S	00046	HORN HILL AVE	2.00	40,700	34,500	75,200
BOUZAN THOMAS M & PAULA A	00057	NORTH STREET	4.19	52,500	95,300	147,800
BOUZAN THOMAS M & PAULA A	44	PARK STREET	.84	38,500	120,700	158,200
BOUEN VIRGINIA DALGHREN	00004	SPRINGWOOD ROAD	.69	27,500	63,500	97,400
BOWEN VIRGINIA DALGHREN	00299	MAIN STREET	.69	30,700	68,400	99,100
BOWEN VIRGINIA DALGHREN	00039	MEDWAY STREET	.95	33,000	13,200	46,200
BOWEN VIRGINIA DALGHREN	25	NORTH STREET	33.80	84,200	89,500	173,700
BOWEN VIRGINIA DALGHREN		ROCKWOOD ROAD	.74	37,100	108,400	145,500
BOY SCOTT & RITA	00069	SAGAMORE RD	.69	30,600	55,600	86,200
BOY SCOTT & RITA	00116	GROVE ST	1.11	29,100	70,700	99,800
BOYLEN MATTHEW K & MERTA	00008	UNION STREET	1.16	44,500	117,300	161,800
BRADANTS JOHN M & MARY A	00009	CHICKADEE ROAD	.69	36,400	134,800	171,200
BRADANTS JOHN M & MARY A	8	BRN WHITE LANE	.37	20,800	30,100	50,900
BRADLEY WILLIAM I S		CEDAR ROAD	.40	28,100	53,700	81,800
BRADLEY WILLIAM I S	148	UNION STREET	.09	9,200		9,200
BRADLEY WILLIAM I S		CEDAR ROAD	.22	17,800	34,000	51,800
BRADLEY WILLIAM I S	2	CEDAR ROAD	.24	18,200	14,300	32,500
BRADLEY WILLIAM I S	64	MIRROR LAKE AVENUE	.16	13,000	29,300	42,300
BRADLEY WILLIAM I S		MIRROR LAKE AVENUE	.09	41,000	105,200	146,200
BRADLEY WILLIAM I S	00019	ASH ROAD	1.00	41,000	47,700	88,700
BRADLEY WILLIAM I S	00011	STANDISH ROAD	.98	28,500	122,800	151,300
BRADLEY WILLIAM I S	00009	SHARON AVENUE	1.08	46,800	108,200	155,000
BRADLEY WILLIAM I S	00005	BARTTOWN STREET	1.40	19,800		19,800
BRADLEY WILLIAM I S	00009	WINDY LAKE AVENUE	.38	42,700	42,629	85,329
BRADLEY WILLIAM I S		WINDY LAKE AVENUE	14.24	40,100	14,700	54,800
BRADLEY WILLIAM I S		WINDY LAKE AVENUE	1.80	20,500	36,700	57,200
BRADLEY WILLIAM I S		NORTH STREET	.25	22,500	35,800	58,300
BRADLEY WILLIAM I S	75	NORTH STREET	.26	22,500	59,700	82,200
BRADLEY WILLIAM I S	77	NORTH STREET	5.40	65,800		65,800
BRADLEY WILLIAM I S	82	NORTH STREET	.19	18,100	25,300	43,400
BRADLEY WILLIAM I S		OLD POPULATC	.69	33,600	93,300	126,900
BRADLEY WILLIAM I S	29	LONGMEADOW ROAD	52.40	170,100	71,800	241,900
BRADLEY WILLIAM I S	32	LAWRENCE STREET	.23	22,000	30,600	52,600
BRADLEY WILLIAM I S	67	LAWRENCE STREET	1.90	30,700	39,700	70,400
BRADLEY WILLIAM I S	65	LAWRENCE STREET	1.49	43,100	33,700	76,800
BRADLEY WILLIAM I S	52	RIORDAN STREET	.64	33,800	131,500	165,300
BRADLEY WILLIAM I S	00014	CHICATABUIT AVENUE	.19	33,800	37,800	71,600
BRADLEY WILLIAM I S	00014	CHICATABUIT AVENUE	.19	33,800	37,800	71,600
BRADLEY WILLIAM I S	00007	ASH ROAD	1.25	45,700	96,300	142,000
BRADLEY WILLIAM I S	00012	PEDDICKSON ROAD	1.26	41,700	72,400	114,100
BRADLEY WILLIAM I S	15	EVERETT ST	1.04	41,700	109,000	150,700
BRADLEY WILLIAM I S	00010	STANDISH ROAD	.69	33,600	134,000	167,600
BRADLEY WILLIAM I S	00016	CHICATABUIT AVENUE	2.30	49,300	146,300	195,600
BRADLEY WILLIAM I S	00014	CANTERN LANE	.09	10,300	28,700	39,000
BRADLEY WILLIAM I S	4	PINE ROAD	.04	9,200		9,200
BRADLEY WILLIAM I S		PINE ROAD	.22	15,100		15,100
BRADLEY WILLIAM I S		PINE ROAD	.10	11,300	52,000	63,300
BRADLEY WILLIAM I S	51	WINDY LAKE AVENUE	4.94	53,100	111,800	164,900
BRADLEY WILLIAM I S	00114	SHEKONK ST				

NORFOLK, VA

FINANCES

VALUATION OF PROPERTIES LIST - Continued

OWNER	ST NO	ST NAME	ST NAME	LAND AREA	LAND VALUE	BUILDING VALUE	TOTAL VALUE
BROOKHUISH GERARD L & BEVERLY	00027	FREEDOM TRAIL		1.26	46,200	119,400	165,600
BROOKS EUGENE F JR	10	PARK STREET		5.77	49,800		49,800
BROOKS HARRIET R & GEORGE F	00030	BOARDMAN STREET		2.00	44,600	63,100	107,700
BROWN GARY P & PATRICIA C	00006	PENNACOOK STREET		.70	37,800	86,800	124,600
BROWN JAMES T & JANICE	35	PONDVIEW ROAD		.73	31,400	64,300	95,700
BROWN JOSEPH V & ANN L	00008	NORTH STREET		1.10	39,800	85,800	125,600
BROWN KENNETH S & PATRICIA	00136	MALCOLM STREET		.23	22,000	50,700	72,700
BRULE BERNARD A & HELEN T	12	LELAND ROAD		.51	22,900	84,300	107,200
BRUSCH BONIS & CHERYL T	56	TIMBERLINE DR		.75	35,700	98,900	134,600
BRYANT CLEVELAND O & GLOVIA	00002	CLEVELAND STREET		.77	43,400	71,600	115,000
BRYANT FAMILY REALTY TRUST	59	CLEVELAND STREET		1.60	46,700	97,900	144,600
BRYANT FAMILY REALTY TRUST	00007	WYNDHAM ROAD		1.92	25,500	38,800	64,300
BRYANTSTEPHEN E & JEANETTE	131	BOARDMAN STREET		.38	16,800		16,800
BUCHANAN ROBERT J & JEANETTE	12	HAWLOW AVENUE		.42	26,400	73,400	99,800
BUCHANAN ALLIAN R JR	17	SPRING STREET		15.80	111,700		111,700
BUCK, CONRAD F & MAUREEN M	48	PARK STREET		141.97	413,100	519,000	932,100
BUCKLEY E ANN	17	LAWRENCE STREET		1.20	16,600	50,300	66,900
BUCKLEY MANN INC	5	MIRROB LAKE AVENUE		1.09	38,100	20,000	58,100
BUCKLEY STEVEN & LYNNE L	30	ROCKWOOD ROAD		2.09	44,100	43,500	87,600
BUCKLEY, CHARLES A	42	ROCKWOOD ROAD		.14	12,400		12,400
BUCKLEY, CHARLES A & MARY C	42	PRISCILLA AVENUE		2.00	44,000	27,400	71,400
BUCKLEY, JAMES T & MARGARET M	25	LAWRENCE STREET		3.60	49,400	105,500	154,900
BUCKLEY, THOMAS E & DOROTHY A	00074	UNION STREET		.59	30,700	58,100	88,800
BUCKLEY, THOMAS E & PAULA S	180	NORTH STREET		.78	32,700	63,400	96,100
BUCKLEY, GEORGE S & TERESA	36	BOARDMAN STREET		.11	11,600		11,600
BUDGE, KENNETH W	00005	RIVER PATH		1.34	48,000	93,000	141,000
BUFFEY EUGENE E	00026	LAFAYETTE LANE		.69	33,500	102,700	136,200
BUFFEY PETER O & CHRISTINE	17	REVERBROOK ROAD		.99	37,100	54,400	91,500
BURKETT PETER J & PATRICIA M	8	VILLAGE GREEN		1.01	41,200	122,700	163,900
BURDENT GARY & GAIL JORDAN	00009	STANDISH ROAD		1.93	4,900		4,900
BURGESS HAROLD F & PATRICIA	00012	SEEKONK STREET		.83	37,100	57,200	94,300
BURGESS EVERT C & BETTY L	00112	SEEKONK STREET		1.00	37,500	46,400	83,900
BURKE JOHN C & KARLA W	9	OLD CAMPBELL STREET		.45	27,400	67,300	94,700
BURKE JOSEPH F & JUSTINE C	1	SPRING STREET		1.95	44,300	97,400	141,700
BURKE NANCY F	00036	KING STREET		7.50	55,500	73,300	128,800
BURKE RICHARD W ETUX	00031	MYRTLE STREET		1.04	38,500	68,301	106,801
BURKE ROBERT T & ELEANOR	00031	TUCKER ROAD		.67	27,800	46,200	74,000
BURKE RONALD J & ELEANOR	66	MAIN STREET		.89	33,500	85,500	119,000
BURKE, WALTER P & FLORENCE	12	RIDGEFIELD ROAD		8.70	67,300	67,600	134,900
BURNETT WALTER R & STEVEN H	84	CLEVELAND STREET		.73	47,600	34,500	82,100
BURNETT WALTER R	65	SEEKONK STREET		.30	14,500	143,100	157,600
BURNS DAVID A	00003	PENNACOOK STREET		.37	25,300	31,300	56,600
BURNS JOHN & MARY JANE	79	NORTH STREET		1.90	44,500	49,000	93,500
BURNS, WILLIAM F	150	SEEKONK STREET		1.29	42,500	41,000	83,500
BURROWS, CHARLES A & MARGARET	00004	DAISY DRIVE		.64	33,500	87,300	120,800
BURTON, MARKEE E & CONSTANCE	00004	MORRISAN STREET		1.00	41,100	103,600	144,700
BUSHWAY SCOTT A	00008	STANDISH ROAD		.34	20,300	32,300	52,600
BUTLER GEORGE J & BARBARA A	00019	KINGSBURY AVENUE		.08	8,100		8,100
BUTLER WILLIAM R & SANDRA J	00019	KINGSBURY AVENUE		1.01	41,400	98,000	139,400
BUTTERS PAUL L & KATHLEEN D	00012	GROVE STREET		.46	22,500	72,100	94,600
RUZZEIG, EARL W & AMY W	00005	MYLLIE ROAD		1.20	41,300	57,400	98,700
BYRNE JOHN & MARY A	80	FRUIT STREET		.77	32,600	114,300	146,900
				803.77	10,034,300	15,958,571	25,992,871
C & T REALTY TRUST	00364	MAIN STREET		1.97	47,200	136,900	184,100
C M REALTY TR		OLD MILL ROAD		6.46	51,600		51,600
CSL REALTY TRUST	228	DEDHAM STREET		6.70	104,500	10,300	114,800
CABRAGE HYMEL & CLARE	5	COTTAGE CIRCLE		.83	27,700	80,900	108,600
CAOTEIX, PAUL G & LILLIAN R		MEDWAY STREET		.69	30,600	60,600	91,200
CADONETTE, JEANNE D ARC	14	KINGSBURY ROAD		.37	20,800	44,700	65,500
CAGAGANE JOHN J & IRENE C	00019	CHICATABUT AVENUE		.70	33,500	136,400	169,900
CALAZZA MICHAEL E ETUX		UNION STREET		.69	30,800	83,700	114,500
CAIN ROBERT H & ELEANOR	19	PARK STREET		1.29	42,500	37,500	80,000
CAIRNS JOHN A ETUX	00069	PINE STREET		2.20	41,300	55,400	96,700
CALOPHONE TONY	50	POND STREET		1.20	37,500	58,500	96,000
CALBAGHAN HARRY D A	00003	HIGHLAND LANE DR		1.54	43,200	187,600	230,800
CALLAHAN PAUL T ETUX	00008	PONDVIEW ROAD		.72	31,500	59,000	90,500
CALLAHAN, ALVIN R & DOROTHY E	21	HOLBROOK STREET		3.00	40,700	45,100	85,800
CALLAHAN, JOSEPH F & MARIE G	00007	MOON HILL AVENUE		.85	37,200	102,800	140,000
CALLEWAY THOMAS & BONITA P	00011	KAMRNUAG AVENUE		.69	33,500	121,500	155,000
CALLEWAY RAYMOND V	00139	ROCKWOOD ROAD		7.47	48,200	95,300	143,500
CALMAN PAUL W JR & MARY	00002	QUAIL RUN ROAD		.84	39,700	129,900	169,600
CALUGER REALTY TRUST		DEDHAM STREET		32.40	286,300		286,300
CALUGER REALTY TRUST	00032	VADLEY STREET		.71	44,800		44,800
CALUGER REALTY TRUST	00033	PINE STREET		.61	14,100		14,100
CALUGER REALTY TRUST	00030	VADLEY STREET		.70	11,300		11,300
CALUGER REALTY TRUST	00029	PINE STREET		.68	12,600		12,600
CALUGER REALTY TRUST		OLD POND STREET		1.45	25,500		25,500
CALUGER REALTY TRUST	00031	PINE STREET		.68	12,600		12,600
CAMERATO, JOSEPH & CATHARINE		HUNTER AVENUE		.11	11,600		11,600
CAMERON SCOTT G & ALICE	42	MILLER STREET		.37	15,500	49,600	65,100
CAMERON THOMAS W	10	KING PHILIP TRAIL		.69	33,700	80,900	114,600
CAMPBELL, WILLIAM & KATHLEEN	00101	RODRIGAN STREET		1.03	38,100	103,500	141,600
CAMPBELL, DOROTHY M	27	ROCKWOOD ROAD		.15	16,700	23,600	40,300
CANDOLA ANNE J & JOHN		OFF MYRTLE ST		1.25	36,300		36,300
CANDOLA ANNE J & JOHN	50	MYRTLE STREET		.86	29,500		29,500
CANDOLA LOUIS J & LINDA J	58	MYRTLE STREET		3.70	49,700	85,500	135,200
CANDOLA ROSE E	00054	MYRTLE STREET		7.04	59,700	41,900	101,600
CANDOLA ROSE E	50	MYRTLE STREET		1.25	42,400	45,700	88,100
CANDOLA, FRANK J ET UX		MYRTLE STREET		1.40	36,700		36,700
CANDOLA, JULIUS J & JEAN I	60	MYRTLE STREET		1.60	43,400	51,100	94,500
CANELLI GERARD P SR & MARY	00031	BARNSTABLE RD		1.06	42,000	100,100	142,100
CANIERHURRY REALTY TRUST	00077	KING STREET		.73	22,100		22,100
CANIERHURRY REALTY TRUST	00083	PARK STREET		2.64	40,600		40,600
CANIERHURRY REALTY TRUST	00101	KING STREET		.79	28,300		28,300

VALUATION OF PROPERTIES LIST — Continued

OWNER	ST NO	ST NAME	LAND AREA	LAND VALUE	BUILDING VALUE	TOTAL VALUE
CANTERBURY REALTY TRUST	00078	MAPLE STREET	.70	26,300		26,300
CANTERBURY REALTY TRUST	00075	PARK STREET	.74	27,100		27,100
CANTERBURY REALTY TRUST	00034	MAPLE STREET	.74	27,400		27,400
CANTERBURY REALTY TRUST	00047	KING STREET	.77	27,700		27,700
CANTERBURY REALTY TRUST	00009	KING STREET	.74	17,800		17,800
CANTERBURY REALTY TRUST	00004	KING STREET	.81	24,800		24,800
CANTERBURY REALTY TRUST	00079	PARK STREET	2.10	38,800		38,800
CANTERBURY REALTY TRUST	00071	PARK STREET	.71	26,400		26,400
CANTERBURY REALTY TRUST	32	CLEVELAND STREET	.43	26,300	40,800	67,100
CAPARELLA, THOMAS J & MARY E	82	BOARDMAN STREET	1.30	32,400	82,400	114,800
CARR DAVID J		LELAND ROAD	.14	12,200		12,200
CARR DAVID J		LAFAYETTE LANE	.72	31,500	63,600	95,100
CARR DAVID J		RIVER ROAD	.36	20,500	59,200	79,700
CARR DAVID J		PARK STREET	.69	24,800	110,500	135,300
CARR DAVID J		OFF PARK STREET	84.97	218,700		218,700
CARR DAVID J	00067	PARK STREET	.59	30,800	66,000	96,800
CARRON VERNON J & SHARON		OFF PARK STREET				
CARRON VIRGIL ETAL	00063	PARK STREET	.59	30,800		30,800
CARRON WAYNE KEITH	00144	NORTH STREET	.73	31,500	58,700	90,200
CARRON PAUL C JR & JX	113	NORTH STREET	10.00	51,000		51,000
CARRON PAUL C JR & JX	00024	TURNER STREET	16.48	39,800		39,800
CARLSON MARGUERITE J	00142	BOARDMAN STREET	1.03	39,800	68,100	107,900
CARLSON WELLS T		NORTH STREET				
CARLSON RICHARD R & LOUISE R		NORTH STREET				
CARLSON RICHARD R & LOUISE R		NORTH STREET				
CARLSON RICHARD R & LOUISE R	17	SPRING STREET	.54	28,000	52,300	80,300
CARLSON RICHARD R & LOUISE R	00104	POND STREET	6.19	53,800	115,300	169,100
CARLSON RICHARD R & LOUISE R	00102	POND STREET	.71	18,900		18,900
CAROLINE BROADCASTING CO INC		POND STREET				
CAROLINE BROADCASTING CO INC	00102	POND STREET	2.31	32,400		32,400
CAROLINE BROADCASTING CO INC	00108	POND STREET	5.03	47,600		47,600
CAROLINE BROADCASTING CO INC	00120	SELKONK STREET	2.10	37,300		37,300
CAROLINE BROADCASTING CO INC		UNION STREET				
CARR GEORGE A	63	UNION STREET	0.90	61,700	37,500	99,200
CARR GEORGE A	29	ROCKWOOD ROAD	.09	33,800	34,700	68,500
CARR GEORGE A		MYRTLE STREET	17.02	94,400	90,500	184,900
CARR GEORGE A		JUNIPER LANE	.80	33,300	82,200	115,500
CARR GEORGE A		NORTH STREET	1.80	43,400	50,200	93,600
CARR HERBERT M & MILDRED		NORTH STREET				
CARR HERBERT M & MILDRED	00003	NORTH STREET	.69	35,900	82,300	118,200
CARR LINDA A	00127	NORTH STREET	.79	30,000	41,700	71,700
CARR MILDRED M ET UX	00250	ROCKWOOD ROAD	.19	14,000		14,000
CARR MILDRED M ET UX	00040	RIVER ROAD	.53	23,200	40,300	63,500
CARR MILDRED M ET UX	00040	RIVER ROAD	.38	23,400	41,900	65,300
CARR MILDRED M ET UX	00045	ROCKWOOD ROAD	.74	29,000	59,500	88,500
CARR MILDRED M ET UX	00045	ROCKWOOD ROAD	.81	33,700	101,200	134,900
CARR MILDRED M ET UX	00045	ROCKWOOD ROAD	.33	22,200	26,100	48,300
CARR MILDRED M ET UX	00045	ROCKWOOD ROAD	.21	16,700		16,700
CARR MILDRED M ET UX	00045	ROCKWOOD ROAD	.83	39,800	65,800	105,600
CARR MILDRED M ET UX	00045	ROCKWOOD ROAD	.75	37,700	138,800	176,500
CARR MILDRED M ET UX	00021	RIBIN ROAD	.70	30,700	58,700	89,400
CARR MILDRED M ET UX	45	PARK STREET	.70	31,900	37,500	69,400
CARR MILDRED M ET UX		GROVE STREET	4.20	40,900	69,600	110,500
CARR MILDRED M ET UX	1.74	ROCKWOOD ROAD	.69	18,300	55,700	74,000
CARR MILDRED M ET UX	00047	ROCKWOOD ROAD	.64	33,700	117,000	150,700
CARR MILDRED M ET UX	17	LONGMEADOW ROAD	.63	34,100	55,200	89,300
CARR MILDRED M ET UX	6	STILLWELL AVENUE	.83	33,000	77,200	110,200
CARR MILDRED M ET UX	3	LONGMEADOW ROAD	.63	33,000		33,000
CARR MILDRED M ET UX	9	LONGMEADOW ROAD	.38	23,400	46,100	69,500
CARR MILDRED M ET UX	61	LAKE SHORE DRIVE	.20	14,400		14,400
CARR MILDRED M ET UX		MILLER STREET	.26	19,400		19,400
CARR MILDRED M ET UX		MILLER STREET	1.41	46,700	83,600	130,300
CARR MILDRED M ET UX	00031	LAFAYETTE LANE	.73	54,900	84,800	139,700
CARR MILDRED M ET UX	00071	NORTH STREET	.23	18,000	50,300	68,300
CARR MILDRED M ET UX	77	PRISCILLA AVENUE	.20	11,600		11,600
CARR MILDRED M ET UX		PRISCILLA AVENUE	.20	14,300		14,300
CARR MILDRED M ET UX	69	PRISCILLA AVENUE	.12	24,700	49,100	73,800
CARR MILDRED M ET UX		PRISCILLA AVENUE	.18	22,000		22,000
CARR MILDRED M ET UX		NORWELL STREET	1.25	41,800	87,000	128,800
CARR MILDRED M ET UX	00005	OVERLEA ROAD	.96	36,700	79,900	116,600
CARR MILDRED M ET UX	74	KING STREET	.78	32,900	49,100	82,000
CARR MILDRED M ET UX	00004	OVERLEA ROAD	1.01	29,300	42,400	71,700
CARR MILDRED M ET UX	00067	NORTH STREET	.34	22,500	32,200	54,700
CARR MILDRED M ET UX	19	ROCKWOOD ROAD	.91	35,400	27,900	63,300
CARR MILDRED M ET UX		SELKONK STREET				
CARR MILDRED M ET UX	60	SELKONK STREET	.80	26,900	59,800	86,700
CARR MILDRED M ET UX		SHARON AVENUE	1.00	37,500	113,600	151,100
CARR MILDRED M ET UX		CLEVELAND STREET	3.00	51,400	90,000	141,400
CARR MILDRED M ET UX	00178	GRIVE STREET	1.00	34,100		34,100
CARR MILDRED M ET UX	00014	SCHOOL STREET	.28	43,500	57,800	101,300
CARR MILDRED M ET UX	00009	VICARIBUT AVE	1.70	44,700	86,600	131,300
CARR MILDRED M ET UX	19	WALK DRIVE	1.19	40,600	46,300	86,900
CARR MILDRED M ET UX	00051	PARK STREET	1.00	37,500	46,300	83,800
CARR MILDRED M ET UX	00005	FRUIT STREET	.09	5,200		5,200
CARR MILDRED M ET UX		FRUIT STREET	2.07	44,400	60,000	104,400
CARR MILDRED M ET UX		FRUIT STREET	.09	5,200		5,200
CARR MILDRED M ET UX	9	BOARDMAN DRIVE	.89	30,500	58,300	88,800
CARR MILDRED M ET UX	10	ROCKWOOD ROAD	.77	32,500	74,300	106,800
CARR MILDRED M ET UX	7	VILLAGE STREET	.54	30,300	33,900	64,200
CARR MILDRED M ET UX	00009	VILLAGE STREET	1.00	37,300	30,200	67,500
CARR MILDRED M ET UX	21	CLEVELAND STREET	1.37	46,500	153,200	199,700
CARR MILDRED M ET UX	00012	NAUGATUCK AVENUE	1.30	36,400		36,400
CARR MILDRED M ET UX		MYRTLE AVENUE	.08	9,200	13,400	22,600
CARR MILDRED M ET UX	35	WYANDOTT PARK	.09	8,200		8,200
CARR MILDRED M ET UX		OLD BROADWAY	1.27	46,200	118,200	164,400
CARR MILDRED M ET UX		OLD BROADWAY	.09	7,400	3,400	10,800
CARR MILDRED M ET UX	00049	OLD BROADWAY	.09	7,400	48,900	56,300
CARR MILDRED M ET UX	24	OLD BROADWAY	1.39	44,800	59,400	104,200
CARR MILDRED M ET UX	48	BOARDMAN STREET	.71	31,100	13,300	44,400
CARR MILDRED M ET UX	53	EVERETT STREET	.59	47,200	51,100	98,300
CARR MILDRED M ET UX		EVERETT STREET	.32	19,700		19,700
CARR MILDRED M ET UX	41	SELKONK AVENUE	.87	30,300	37,300	67,600
CARR MILDRED M ET UX	00011	SELKONK AVENUE	.74	35,500	91,100	126,600
CARR MILDRED M ET UX	4	WYANDOTT STREET	.74	47,300	82,300	129,600
CARR MILDRED M ET UX	00018	KING PHILIP TRAIL	4.54	44,800	50,300	95,100
CARR MILDRED M ET UX	00018	SELKONK STREET	1.99	44,800		44,800
CARR MILDRED M ET UX	00110	BOARDMAN STREET	.00	33,700	118,400	152,100
CARR MILDRED M ET UX	73	BOARDMAN STREET	.69	19,200		19,200
CARR MILDRED M ET UX		WYANDOTT AVENUE	.46	90,400	25,100	115,500
CARR MILDRED M ET UX	16	KING PHILIP TRAIL	14.70	93,800		93,800
CARR MILDRED M ET UX	38	WYANDOTT STREET	20.35	45,800	49,700	95,500
CARR MILDRED M ET UX	67	MYRTLE STREET	8.70			

FINANCES

VALUATION OF PROPERTIES LIST — Continued

OWNER	ST NO	ST NAME	LAND AREA	LAND VALUE	BUILDING VALUE	TOTAL VALUE
CLEVELAND GERALDINE		OFF HOLBROOK ST	.92	1,500		1,500
CLEVERSON THOMAS W & KAREN	00001	BLURFRBY ROAD	.71	34,000	94,600	128,600
CLINTON GEORGE S & MARIE E	00027	NEEDHAM STREET	1.40	38,700		38,700
CLINTON CHARLES R & NORA	14	LONGMEADOW ROAD	.69	33,500	89,400	122,900
COCHRAN PAUL J & ELLLEN	159	SEEKONK ST	1.34	46,400	137,300	183,700
CODY FRANCIS J & ELIZABETH	98	BOARDMAN STREET	1.59	43,400		43,400
COGUELL FRANK J & ELIZABETH	00038	FREDRICKSON ROAD	1.28	46,300	80,900	127,200
COHEN JERROLD I	00154	SEEKONK STREET	1.26	36,300		36,300
COLANTONI LAWRENCE & MIRIAM	8	LAFAYETTE CANE	.75	32,300	56,900	89,200
COLLELLA VINCENT & GAIL A	00073	PRISCILLA AVENUE	.59	24,200	55,500	79,700
COLEMAN ROY C & MARGARET A	8	WADSWORTH WAY	.80	33,100	51,200	84,300
COLLIER LAWRENCE E & MARY	14	NOON HILL AVENUE	.96	39,900	119,700	159,600
COLLINS STANLEY D & HELEN A	48	POND STREET	.74	28,900	52,900	81,800
COLUARO TRUST, NICOLA	102	MEDWAY STREET	1.15	34,500		34,500
COLUARO TRUST, NICOLA	104	MEDWAY STREET	1.16	34,700		34,700
COLUARO TRUST, NICOLA	100	MEDWAY STREET	1.15	34,500		34,500
COLWELL CARVIN W	99	BOARDMAN STREET	1.20	47,500	80,700	128,200
COMER GERALD C & SUSAN C	00001	FREDRICKSON ROAD	1.10	43,100	82,400	125,500
COMMONWEALTH OF MASS		NORTH STREET	139.09	449,800		449,800
COMMONWEALTH OF MASS		UNION STREET	18.30	47,400		47,400
COMMONWEALTH OF MASS		WESLEY'S POND STS	9.99	78,000		78,000
COMMONWEALTH OF MASS		POND STREET	698.23	2,150,400		2,150,400
COMMONWEALTH OF MASS		NORTH STREET	45.00	167,500		167,500
COMMONWEALTH OF MASS		NEEDHAM ST	.46	23,700		23,700
COMMONWEALTH OF MASS		WAT STREET	17.99	117,100		117,100
COMMONWEALTH OF MASS		SHEAR & NORTH STS	8.00	70,700		70,700
COMMONWEALTH OF MASS		DEHAM STREET	1.00	29,800		29,800
COMMONWEALTH OF MASS		MAIN STREET	1.80	4,500		4,500
COMMONWEALTH OF MASS		SEEKONK ST	.16	4,400		4,400
COMMONWEALTH OF MASS		SEEKONK STREET	7.93	56,300		56,300
COMMONWEALTH OF MASS		KING PHILIP	.14	16,300		16,300
COMMONWEALTH OF MASS		OFF SEEKONK STREET	59.99	212,500		212,500
COMMONWEALTH OF MASS		KING PHILIP	.18	18,400		18,400
CONCANNON JOSEPH	00070	HOLBROOK STREET	1.26	42,400	71,200	113,600
CONKLIN RONALD W & JANYCE	00065	GROVE ST	4.18	55,000	145,300	200,300
CONKLIN RONALD W & JANYCE D	00063	GROVE STREET	.69	28,500		28,500
CONLIN MARY R	1	FREDRICKSON STREET	.72	17,700		17,700
CONLIN MARY R	1	HUNTER AVENUE	.25	16,800	39,900	56,700
CONLON REALTY TRUST	00242	DEHAM STREET	1.12	36,100	93,900	130,000
CONLON REALTY TRUST	4	SHARON AVENUE	.80	26,000		26,000
CONOBLE JOHN P & JO-ANN	98	ROCKWOOD ROAD	.58	27,900	49,900	77,800
CONNOR EDWARD T JR ETUX	00031	PENNACOOK ROAD	.70	33,400	124,500	157,900
CONNOR WILLIAM S & ANNE	45	STANHOPE DRIVE	.90	38,500	119,500	158,000
CONNORS MARY K TRUSTEE	10	CARLSON CIRCLE	.20	35,900	210,600	246,500
CONNORS PAUL J & LAURA M	17	SWEETHAND FARM ROAD	.73	31,500	83,300	114,800
CONNORS PAUL M & MARY	40	EVERETT STREET	.64	30,200	56,900	87,100
CONNORS RICHARD & NANCY	30	EVERETT STREET	1.40	43,200	56,600	99,800
CONNORS WILLIAM P & ELVA M	27	EVERETT STREET	1.20	41,300	58,100	99,400
CONRAD ALAN W & DEBORAH G	00078	UNION STREET	2.47	45,300	97,500	142,800
CONRAD MARK S & DEBOHA J	00006	MARLE STREET	.80	33,300	69,500	102,800
CONSOLIDATED RAIL CORP		ROCKWOOD ROAD	.68	19,100	19,100	38,200
CONSTANTINE S J & MARIE B	00015	LAKE SHORE DRIVE	.37	20,800	44,900	65,700
CONTI JOSEPH M		PARK STREET	7.29	62,000		62,000
CONTI JOSEPH M		PARK STREET	.99	31,500		31,500
COOK DAVID F & CLAUDE M	27	KINGSBURY ROAD	.25	15,700		15,700
COOK DAVID F & CLAUDE M	27	KINGSBURY ROAD	.25	15,700	29,000	44,700
COOK DAVID X & DOROTHY B	00046	MARLE STREET	1.29	42,300	83,200	125,500
COOK FRANCIS A & ANEY	85	LELAND ROAD	.38	24,700	53,200	77,900
COOK JOHN W & MARY E	00012	SWEETHAND FARM ROAD	.36	24,400	87,300	111,700
COOK RALPH M & CYNTHIA A	00013	STANDISH ROAD	1.00	41,000	132,900	173,900
COOK RONALD L & EMMA	00029	MARSHALL STREET	1.02	37,300	107,300	144,600
COOK, GEORGE & JUDITH	21	MEDWAY STREET	.59	30,900	42,700	73,600
COOK, WALTER F		WAT STREET	4.69	12,700		12,700
COOK, WALTER F		MEDWAY STREET	5.99	56,000		56,000
COOKE ROBERT H & LORRAINE	32	STANHOPE DRIVE	5.76	35,300	105,000	140,300
COOKE ROBERT & ELEANOR	64	BOARDMAN STREET	.99	37,100	35,600	72,700
COONEY GERALD W & ROSE W	4	NOON HILL AVENUE	.69	33,300	122,300	155,600
COOPER KENNETH A SR & LINDA	00202	NORTH STREET	.32	24,300	34,900	59,200
COOPER KENNETH A SR & LINDA		MIRROR LAKE AVENUE	.08	7,900		7,900
CORRAIS LUKE S &	00065	PARK STREET	.59	30,600	101,800	132,400
CORRETT JAMES R	10	SHEAR STREET	.20	14,500	7,900	22,400
CORRO JAMES R	12	SHEAR STREET	.19	17,300		17,300
CORRO GEORGE A JR	6	PRISCILLA AVENUE	.25	18,400	32,100	50,500
CORRIGANT ANTHONY L JR	127	SEEKONK STREET	2.50	46,100	65,200	111,300
CORRO EBERT W	79	KING STREET	1.26	36,300		36,300
CORVELL HAZEL T	41	BOARDMAN STREET	1.50	39,200	35,600	74,800
CORNELL MARION V	111	BOARDMAN STREET	1.00	37,500	88,800	126,300
CORNWALL DANIEL & SUSAN	00006	FREDRICKSON ROAD	1.53	39,900		39,900
CORNWALL DANIEL H & SUSAN S	00004	FREDRICKSON ROAD	1.37	46,300	87,000	133,300
CORTELA MICHAEL E & MARJORIE	00107	MYRTLE STREET	1.21	41,000	50,200	91,200
COSMAN MARJORIE E	105	UNION STREET	.87	34,700	47,500	82,200
COSTA ELIZABETH R	00057	MILLER STREET	2.80	46,400	61,400	107,800
CONSTANTINE RALPH P JR & SUSAN E	8	WESLEY'S POND DRIVE	.69	30,500	61,500	92,000
COTA MIRIAM		WADSWORTH ROAD	.70	10,400		10,400
COTTON DONALD J & DEBORAH	00118	CLEVELAND STREET	1.27	42,400	77,500	119,900
COUGHLAN WILLIAM F	8	MIRROR LAKE AVENUE	.25	24,500	37,800	62,300
COULTER GLENNON G & CAROLYN	194	WAT STREET	2.50	61,300	187,300	248,600
COULTER VERA DALGHERN	15	PARK STREET	9.39	74,500	38,300	112,800
COUNTESS DAVID W & MARY C		FRUIT STREET	.64	25,400		25,400
COUNTDOWN ENTERPRISES INC	00032	PINE STREET	5.69	166,400		166,400
COUGHLIN ANTHONY & GRACE		WADSWORTH AVENUE	.05	3,900		3,900
COUGHLIN PHILIP ET UX	71	BOARDMAN STREET	.99	37,100	49,100	86,200
CRANDALL LLOYD J JR ETUX	10	RIDGEFIELD ROAD	.69	33,000	92,500	125,500
CRANE THOMAS PAUL ETUX	00011	PONDVIEW ROAD	.38	34,900	54,400	89,300
CRANE WILLIAM R &		WAT STREET	.69	27,900	38,700	66,600
CRAY WILLIAM C & DONNA J	00079	FRUIT STREET	.69	30,300	52,900	83,200
CREECH ANN M & JANICE	00118	SEEKONK ST	.69	53,700	49,500	103,200
CRIFFINGTON R HOPE & JANE R	00154	FRUIT STREET	.69	30,700	62,500	93,200
CRESSHROOK REALTY TRUST	00065	MEDWAY STREET	.74	27,200		27,200
CRESSHROOK REALTY TRUST	00057	MEDWAY STREET	.69	26,100		26,100

NORFOLK, MA

VALUATION OF PROPERTIES LIST — Continued

OWNER	ST NO	ST NAME	LAND AREA	LAND VALUE	BUILDING VALUE	TOTAL VALUE
CRESSBROOK REALTY TRUST	00050	WEDWAY STREET	.69	19,300	1,600	20,900
CRESSBROOK REALTY TRUST	00063	WEDWAY STREET	.72	26,900		26,900
CRESSBROOK REALTY TRUST	00061	WEDWAY STREET	.71	26,800		26,800
CRESSBROOK REALTY TRUST	00055	WEDWAY STREET	.71	26,500		26,500
CRESSBROOK REALTY TRUST	00053	WEDWAY STREET	.71	26,500		26,500
CRESSBROOK REALTY TRUST	00049	LAKE STREET	4.30	52,100	38,500	90,600
CRESSBROOK REALTY TRUST		LAKE STREET	6.29	46,900		46,900
CRESSBROOK REALTY TRUST		LAKE STREET	20.70	94,500		94,500
CRESSBROOK REALTY TRUST		LAKE STREET	1.26	36,700		36,700
CRESSBROOK REALTY TRUST	00023	LAKE STREET	1.38	36,700		36,700
CRESSBROOK REALTY TRUST	00029	LAKE STREET	1.29	36,400		36,400
CRESSBROOK REALTY TRUST	00033	LAKE STREET	1.22	32,000		32,000
CRESSBROOK REALTY TRUST		LAKE STREET	1.24	36,700		36,700
CRESSBROOK REALTY TRUST		LAKE STREET	.70	26,700		26,700
CRESSBROOK REALTY TRUST		LAKE STREET	1.28	36,400		36,400
CRESSBROOK REALTY TRUST	00031	LAKE STREET	.70	26,100		26,100
CRESSBROOK REALTY TRUST		LAKE STREET	1.24	36,700		36,700
CRESSBROOK REALTY TRUST		LAKE STREET	1.07	33,100		33,100
CRESSBROOK REALTY TRUST		LAKE STREET	1.40	36,700		36,700
CRESSBROOK REALTY TRUST	00027	LAKE STREET	.97	31,200		31,200
CRESSBROOK REALTY TRUST		LAKE STREET	1.24	36,700		36,700
CRESSBROOK REALTY TRUST	00015	LAKE STREET	1.26	46,200	138,800	185,000
CRESSBROOK REALTY TRUST	00011	FREEDOM TRAIL	1.30	38,500	29,200	67,700
CRESSBROOK REALTY TRUST	00034	MAIN STREET	1.88	40,500	112,700	153,200
CROSSBY JAMES H & MARJORIE J	00005	GEORGE STREET	1.03	27,800	2,300	30,100
CROWN GEORGE & SHIRLEY	00001	GEORGE STREET	1.71	41,400	95,700	137,100
CROWN GEORGE & SHIRLEY	00291	MAIN STREET	.25	17,400		17,400
CROWN GEORGE T JR ET AL		SCHOOL STREET	.13	7,300	30,900	38,200
CROWN LORRAINE C	371	MAIN STREET	2.14	44,700	72,700	117,400
CROWN LORRAINE C	00004	GEORGE STREET	4.66	27,600	35,200	62,800
CROWN LORRAINE C	285	MAIN STREET	4.00	10,200		10,200
CROWN REALTY TRUST		MAIN STREET	.88	21,200	56,200	77,400
CROWN ARTHUR & DORIS	283	MAIN STREET	.95	23,200	78,800	102,000
CROWN ARTHUR & DORIS	287	MAIN STREET	14.30	70,300	54,000	124,300
CROWN ARTHUR & DORIS	00012	SCHOOL ST	1.00	34,300	29,100	63,400
CROWN LORRAINE C	369	MAIN STREET	.77	38,400	130,400	168,800
CROSSBY RICHARD G JR	00010	POND STREET	.71	38,200	122,700	160,900
CROSSBY RICHARD G JR	7	OLD COACH ROAD	.71	31,500	61,300	92,800
CROSSBY RICHARD G JR	7	OLD COACH ROAD	1.28	42,500	83,500	126,000
CHOLE MINNIE C & PAULINE L	00036	TURNER STREET	.63	30,600	56,500	87,100
CHOLE PAUL D & ELAINE A	14	OLD COACH ROAD	.10	9,700		9,700
CHOLE PAUL D & ELAINE A		OLD COACH ROAD	.19	16,500	31,900	48,400
CHOLE GREGORY L ETUX	00016	CEDAR ROAD	2.00	5,100		5,100
CHOLE GREGORY L ETUX		MAIN STREET	6.20	15,800		15,800
CHOLE JOSEPH H & GISELDA		MAIN STREET	.84	35,900	137,500	173,400
CHOLE JOSEPH H & GISELDA	00015	ROCKWOOD ROAD	.69	33,000	63,200	96,200
CHOLE JAMES H & ELAINE	16	LONGMEADOW STREET	1.50	43,100	28,700	71,800
CHOLE JAMES H & ELAINE	25	SEXTON STREET	1.40	42,800	53,800	96,600
CUNNINGHAM ANNE G	42	CLEVELAND STREET	.62	33,300	117,000	150,300
CUNNINGHAM ANNE G	00004	WINDMILL AVENUE	.78	32,700	65,000	97,700
CUNNINGHAM ANNE G	00020	PONDVIEW ROAD	1.00	26,400		26,400
CURLEY NORMAN F ETUX	34	RIVER ROAD	.62	24,300	25,100	49,400
CURLEY NORMAN F ETUX		KINGSBURY ROAD	.28	19,000	45,900	64,900
CURTIS JACY R & PHYLLIS B	4	CEDAR ROAD	1.52	43,200	84,600	127,800
CURTIS RALPH A JR	00010	DAISY DRIVE	.81	33,500	39,000	72,500
CURTIS FRANCIS B & MARIA	00010	OLD COACH ROAD	1.56	43,300	72,400	115,700
CURTIS FRANCIS B JR & JANE	00039	TUCKER ROAD	.34	20,100	22,900	43,000
CUTLER ELIZABETH R	89	LEGANO ROAD				
			17611.04	13,597,800	12,731,400	26,329,200
D'ANGELO LEONARD	18	SPRING STREET	.54	28,700	54,300	83,000
DALEY EDWARD J & ANN	00016	PONDVIEW ROAD	.69	30,500	69,500	100,000
DALEY EDWARD J & ANN	00072	HOBARDEEN STREET	1.26	42,400	66,000	108,400
DALEY STEPHEN P & MARY J	105	MAIN STREET	1.91	40,500	2,500	43,000
DALEY THOMAS P & JEAN E	2	ROCKWOOD ROAD	.37	54,500	82,200	136,700
DALEY THOMAS P & JEAN E	00012	HANOVER STREET	.77	32,600	49,600	82,200
DALEY THOMAS P & JEAN E		FRUIT STREET	.75	27,500		27,500
DALTON JOHN & ELIZABETH A		FRUIT STREET	1.13	34,800	72,400	107,200
DALZELL DAVID H & DORIS S	00103	MYRTLE STREET	.71	33,900	105,400	139,300
DALZELL DAVID H & DORIS S	10	ARIDIE STREET	.15	16,900	30,400	47,300
DANGELO RAYMOND E & EILFEN	367	MAIN STREET	.09	9,200		9,200
DANIELS AMOS H JR & CAROL	58	CHESTNUT ROAD	.34	20,200	32,900	53,100
DANIELS MARCIA J		RIVER ROAD	.24	4,300		4,300
DANIELS IRVING L & MARGARET		LEGANO STREET	1.30	49,200	48,400	97,600
DARDI LOUIS D & JULIA C		POND STREET	1.40	20,800		20,800
DARDI LOUIS D & JULIA C	44	POND STREET	.62	32,400		32,400
DARLING LESTER E	3	MACARTHUR AVE	.38	34,300	58,600	92,900
DARLING LESTER E	00026	FREDRICKSON ROAD	1.01	44,700	6,700	51,400
DARLING LESTER E & JULIE	71	NORTH STREET	1.17	26,500	76,200	102,700
DARLING LESTER E & JULIE	00024	FREDRICKSON ROAD	.42	33,500	113,200	146,700
DARLING J WALTER ET UX	5	SPRING STREET	.59	35,300	47,700	83,000
DAVENPORT LYNN & DIANE	00005	MASSACHUSETT AVE	.76	41,300	53,300	94,600
DAVENPORT ROBERT & ROBERT H	00094	GRIVE STREET	1.20	41,100	16,400	57,500
DAVEY JAMES H ET UX	7	WINDMILL AVENUE	1.13	41,100		41,100
DAVEY CHARLES E JR	26	MEDWAY STREET	4.99	47,300	129,500	176,800
DAVEY RICHARD I		MEDWAY STREET	1.83	34,500	8,750	43,250
DAVIES JOHNATHAN J & MARGARET	00009	CHURCHILL ROAD	.87	27,900	49,400	77,300
DAVIES JAMES H JR & JUAN	00074	ROCKWOOD ROAD	.70	33,400	81,100	114,500
DAVIS JANE W	00014	MEDWAY STREET	.69	30,600	58,200	88,800
DAVIS LAWRENCE S & MARGARET W	19	MEDWAY STREET	1.02	37,800	30,200	68,000
DAVIS WILLIAM J	00083	SEXTON ST	2.04	38,600	95,600	134,200
DANSON NEPTHUNE MAY		HILLER STREET	1.01	41,400	39,200	80,600
DANSON GLENN A	00016	GROVE STREET	16.50	83,100		83,100
DAY GEORGE R & JANICE E	26	FRUIT STREET	1.02	30,700		30,700
DE MASCIO OLIVE		SPRINGWOOD ROAD	1.10	30,800		30,800
DE MASCIO PIERINO	00005	SHERWOOD DRIVE	2.54	46,300	56,700	103,000
DE MASCIO PIERINO	00005	SHERWOOD DRIVE	.81	36,300	120,100	156,400
DE MASCIO MICHAEL J JR & DE MASCIO DOUGLAS J & DE MASCIO STANLEY	30	TURNER STREET	.23	18,000	107,900	125,900
DE MASCIO MICHAEL J JR & DE MASCIO DOUGLAS J & DE MASCIO STANLEY	00010	RUSH POND ROAD	13.01	79,500	34,700	114,200
DE MASCIO MICHAEL J JR & DE MASCIO DOUGLAS J & DE MASCIO STANLEY	00010	SEXTON STREET	.23	18,000		18,000
DEBRIE ROBERT & JESSIE	00020	BIRCH ROAD				

NORFOLK, VA

FINANCES

VALUATION OF PROPERTIES LIST — Continued

OWNER	ST NO	ST NAME	LAND AREA	LAND VALUE	BUILDING VALUE	TOTAL VALUE	
DEBARTAR, BRANKO R & AGNES	8	MARSHALL STREET	1.10	19,300	69,500	109,700	
DEBARR (STOFORD) RONALD &	20	SPRING STREET	.65	30,300	69,000	99,300	
DEBY ALAN A	84	UNION STREET	2.79	42,600	40,100	82,700	
DEFFREST SAMUEL D III ET UX	53	PINE STREET	.69	28,100	61,700	89,800	
DEFFORTE JOSEPH M & KRISTIANNE	00024	LA FAYETTE LANE	1.86	47,400	76,200	123,600	
DEGEORGE EILEEN M	00059	PINE STREET	.74	28,900	57,400	86,300	
DEKRYGER MARGARETHA A	37	NEEDHAM STREET	.69	30,600	58,200	88,800	
DEL GRUSSO MICHAEL A JR ETUX	8	RINCH PIAD	.37	16,700	54,700	71,400	
DELANO MICHAEL & KATHLEEN T	11	PLANT STREET	.74	35,700	50,700	86,500	
DELANO ROBERT M & SUSAN K	5	MIDDLEBROOK WAY	.96	36,500	49,500	86,000	
DELORME LOUIS J & JEAN M	00002	MORGAN STREET	.64	31,600	117,200	150,000	
DEMNINSKI ROBERT A &	21	SPRING STREET	.57	29,100	74,400	104,100	
DEMERS HARRY	00026	KING ST	.76	12,200	74,500	104,900	
DEMERS ARVID M & MILDRED		FOREST GROVE AVENUE	.11	12,100		12,100	
DENIZARD GUY & KATHLEEN	00007	CHICATAHUT AVENUE	.71	33,900	116,000	169,900	
DENNIS M MICHAEL &	8	STILWELL AVENUE	.69	33,700	103,500	137,200	
DENTON ERNEST F & MARIE E	11	PINE ROAD	.11	12,200		12,200	
DENTON ERNEST F JR	8	HANOVER STREET	.49	27,300	32,400	60,200	
DEPULA, PETER A & ELIZABETH	28	NEEDHAM STREET	.93	35,900	32,400	69,300	
DERHAM DALE RAY & CONNIE SUE	13	FOREST LANE	.69	33,500	94,000	127,500	
DESALVO CAROL J ETUX	13	ROCKWOOD ROAD	.99	33,500	44,300	77,800	
DESCHENES PAUL T & MARY E	00051	GROVE STREET	.86	37,500	88,200	125,700	
DESIROSTER GLADYS MAE	00032	PARK STREET	1.29	42,500	41,300	83,800	
DESIROSTER PAUL J & SUSAN	32	CAMPRELL STREET	2.30	40,900		40,900	
DESIROSTER WARREN & BOIS	32	MAIN STREET	.34	22,500	22,700	45,200	
DETORS AUGUSTUS ETUX	00022	MORRIS STREET	.09	31,600	92,000	125,600	
DEVELOPMENT LEARNING CTR INC	27	LELAND ROAD	2.80	50,700	239,000	289,700	
DEVEREAUX ROBERT T ETUX	4	LONGMEADOW ROAD	.69	33,600	92,300	125,900	
DE VILLOPPA JAMES R	00029	FREEDOM TRAIL	1.26	46,200	137,700	183,900	
DIAMOND JAMES T JR &	00060	MEDWAY STREET	.81	33,400	4,400	37,800	
DIAMOND, PETER M ET UX	114	MAIN STREET	1.44	39,200	46,400	85,600	
DIBONA SHEILA S	00019	PENNACOOK STREET	.69	28,700		28,700	
DICHTHA PAUL R	00068	EVERETT STREET	1.26	42,400	53,300	97,700	
DICKINSON, EDNA S ET AL	40	KINGSBURY ROAD	.73	21,900		21,900	
DICKINSON, EDNA S ET AL	40	KINGSBURY ROAD	.44	22,300	59,600	81,900	
DICKSON ALAN J & MARIE G	7	FERNDALE AVENUE	.69	30,600	52,500	83,200	
DIELH'S INC	149	MAIN STREET	11.00	271,500		271,500	
DIGIACOMO D PAUL	47	MIRROR LAKE AVENUE	.12	13,900	19,300	33,700	
DIGREGARIO, SILVESTRO ET AL		LELAND ROAD	.18	13,700		13,700	
DILLMAN WARREN J & JOANNE	00028	GROVE STREET	1.00	41,000	80,500	121,600	
DILLON WILBERT E ETUX	00024	MOSEBROOK STREET	.69	30,900	57,900	88,700	
DIMARTINO DOMINIC D	00004	WILLIE ROAD	.30	19,400	4,000	23,400	
DIMARTINO DOMINIC D		OFF MILLER ROAD	12.54	66,100		66,100	
DINCO BETTY S		OAK ROAD	.09	9,200		9,200	
DIMITICH CHRISTY T & RITA M		CRESSON AVENUE	.11	11,700		11,700	
DIMITICH VICTOR & JOSEPHINE	00007	VALENTINE DRIVE	1.38	46,600	51,800	98,400	
DIMITICH CHRISTY T & RITA	2	OLD POPULATC ROAD	.38	18,600	36,900	55,500	
DIMITICH CHRISTY T & RITA M		WOODWARD ROAD	.20	14,500		14,500	
DINAND JOHN E & KATHLEEN	00029	MYRTLE STREET	1.00	37,800	53,200	92,800	
DINGS LAWTON M & BARBARA C	5	FREDRICKSON ROAD	1.06	42,000	56,100	98,100	
DION, PAUL L S WILEN S	59	PRISCILLA AVENUE	.62	24,400	54,700	79,100	
DISCULLO, SABATINO ET UX	39	EVERETT STREET	1.29	41,100	24,000	65,300	
DISLAND PAUL J & KATIE J	22	KINGSBURY ROAD	.36	28,300	27,800	56,700	
DITINICH SCOTT S & BONNIE	00007	HOWER ROAD	3.00	51,400	93,200	144,600	
DIXON JAMES S JR & DONNA J	00042	GROVE STREET	1.10	43,100	97,300	144,400	
DOBZ ANDREW J & JEANNETTE M		NORTH STREET	.13	13,100		13,100	
DOBZ ANDREW & JEANNETTE	76	NORTH STREET	.35	22,500	40,800	63,300	
DOGAN, LOUISE A	20	SHEAR STREET	.43	25,800	36,000	62,300	
DONAS CONTRACTING & TRUCKING		KING STREET	9.00	23,500		23,500	
DONARBE REALTY INC		KING STREET	.88	29,600		29,600	
DONARBE REALTY INC		KING STREET	.45	23,400		23,400	
DONJHUE JOSEPH S & CELESTE	5	LAKE SHORE DRIVE	.42	21,800	41,400	63,200	
DONOVAN JAMES S & MARTHA J	144	STARBOARD STREET	3.90	50,300	55,200	105,500	
DONOVAN CHARLES F ET UX		GORDON ROAD	.45	19,100		19,100	
DORFINGER CHRISTIAN &	00001	RIVER PATH AVENUE	.41	15,000	31,600	46,600	
DOUCETTE WILLIAM I & DIANE	40	PRISCILLA AVENUE	.44	22,200	32,000	54,200	
DOUGERY JAMES R & JOYCLINE	00024	ROBIT ROAD	1.47	40,900	113,200	154,000	
DOWNY FREDERICK M & MARY E	00040	PARK STREET	.69	30,600	81,700	112,300	
DOWNING CHRISTOPHER & SANDRA	00257	MAIN STREET	1.04	34,900	68,500	103,400	
DOYLE FRANCIS X ETUX	3	STILWELL AVENUE	.70	33,400	123,300	156,700	
DOYLE ROBERT J & PATRICIA	18	KINGSBURY ROAD	.41	21,700	25,700	47,800	
DRYE WALTER & MARY ANNE	00008	LANTERN LANE	1.27	46,200	117,100	163,300	
DRINKWATER ARTHUR & KATHERINE		RIVER ROAD	.31	16,700		16,700	
DROLETTE RICHARD G ETUX	00007	NAUGATICK AVENUE	.72	34,400	124,900	159,200	
DROWNE STROBBER H & BARBARA	00082	FRUIT STREET	.80	33,200	93,100	126,300	
DUEVAS CARLOS R	00014	BREWSTER RD	3.40	52,600	98,900	151,500	
DUFFY DANIEL F & MARION	00005	OLD CAMPRELL STREET	2.50	46,100	66,800	112,900	
DUMAS, PAUL S & MIRIAM ELLEN	67	LITCHFIELD ROAD	.13	11,900		11,900	
DUNAWY ACCT		SEEKONA STREET	2.20	45,200	51,100	96,300	
DUNN JOHN A & ALICE F		MYRTLE STREET	.00			66,000	
DUPONTE JOHN W & BARBARA	4	VILLAGE GREEN	13.30	66,000	35,100	101,100	
DURAND FRANCIS X S BUNNIE M	00024	PENNACOOK STREET	.98	35,100	134,500	170,400	
DURANT RICHARD A		CLEVELAND STREET	.78	41,600	2,300	44,000	
DURANT RICHARD A	98	MEDWAY STREET	14.40	81,600	48,300	129,900	
DUPETTE ANDREW F & KAREN	00005	LANTERN LANE	.38	27,700	48,300	76,000	
DUTCHER BEAN G & LINDA D	00008	SWEETLAND FARM ROAD	1.38	46,300	108,000	154,300	
DYBES LORIDA A	11	MALCOLM STREET	.91	35,500	77,800	113,300	
DYER MICHAEL W & NANCY A	00015	VALENTINE DRIVE	.44	27,100	41,900	69,000	
DZURDZ SIGMUND W MARION	115	PARK STREET	1.26	39,100		39,100	
			13.60	81,700	51,600	133,300	
				249.37	4,606,600	6,457,500	11,064,100
EAGLE BROOK ESTATES REALTY		LAWRENCE STREET	.05	5,600		5,600	
EAGLE BROOK ESTATES RLY TRUS		LAWRENCE STREET	1.60	4,100		4,100	
EAGLE REALTY TRUST		FREEDOM TRAIL	1.25	39,100		39,100	
EAKLEY JOHN W & ELAINE ETAL	00007	EVERETT STREET	1.27	42,600	60,500	103,100	
EDWARD RICHARD G JR ETUX	00009	MASSACHUSETT AVE	.69	33,600	123,900	157,500	
EDGAR WILLYM S	44	NEEDHAM STREET	.73	31,700	67,100	98,800	
EDWARDS CARL N ET UX	1	COTTAGE AVENUE	.39	18,700	400	19,100	

NORFOLK, MA

FINANCES

VALUATION OF PROPERTIES LIST — Continued

OWNER	ST NO	ST NAME	LAND AREA	LAND VALUE	BUILDING VALUE	TOTAL VALUE
EDWARDS J AGAN S	00003	WOMPENBAG AVENUE	.69	33,600	84,600	118,200
EDWARDS WILLIAMS & DONNA M	00051	MOON HILL AVE	1.24	46,300	125,800	172,100
EDGAST PAUL J & MARSHA L	00081	MEDWAY STREET	1.28	42,500	83,500	126,000
EDMONS HENRY A	145	SEEKONK ST	1.34	33,200		33,200
EDMONS HENRY A	200	SEEKONK ST	38.56	93,500		93,500
EDMONS HENRY A	00041	FRUIT STREET	26.03	116,700	18,800	135,500
EDMONS HENRY A		FRUIT STREET	7.63	55,400		55,400
EDMONS HENRY A	00038	FRUIT STREET	27.40	129,200	8,900	138,100
EDMONS HENRY A & GEORGE C		FRUIT STREET	28.30	91,500	81,100	172,600
EDMONS HENRY A & GRACE	00033	FRUIT STREET	1.71	43,800	53,500	97,300
EDMONS HENRY A & GEORGE C		FRUIT STREET	10.40	45,000	36,900	81,900
EDMONS	00003	THICKER ROAD	1.18	40,500	97,400	137,900
EDMUNDS SCOTT S FLORENCE	10	HUNTER AVENUE	.29	19,200	21,200	40,400
EDMUNSON DONALD H S	00035	MOON HILL AVE	1.26	46,200	116,900	163,100
EDMUNSON ROBERT E & PATRICIA		DEK SPUICE ROAD	4.32	11,000		11,000
EDMUNSON ROBERT E & PATRICIA	00008	SPRUICE ROAD	2.00	36,900	84,200	121,100
EDMUNSON ROBERT E & PATRICIA	48	EVERETT STREET	1.39	57,400	50,900	108,300
EDMUNSON ROBERT E & PATRICIA	75	EVERETT DRIVE	.43	22,000	26,800	48,800
EDMUNSON ROBERT E & PATRICIA	00073	KING STREET	2.05	38,700		38,700
EDMUNSON ROBERT H	00044	KING STREET	1.04	39,300	5,700	45,000
EDMUNSON ROBERT H	00071	KING STREET	2.03	44,700	6,700	51,400
EDMUNSON ROBERT H	00014	MAPLE STREET	1.03	38,100	61,900	100,000
EDMUNSON ROBERT H	00075	KING STREET	2.81	41,000		41,000
EDMUNSON ROBERT H & ROBERTA	00282	OPHAM STREET	1.91	64,400	92,400	156,800
EDMUNSON ROBERT H & ROBERTA	45	LELAND ROAD	.19	16,400	17,600	34,000
EDMUNSON ROBERT H & ROBERTA	00002	CHICKADEE STREET	.74	31,800	100,100	131,900
EDMUNSON ROBERT H & ROBERTA	30	SEEKONK STREET	1.60	31,400	43,400	74,800
EDMUNSON ROBERT H & ROBERTA	00036	SEEKONK ST	1.01	32,100		32,100
EDMUNSON ROBERT H & ROBERTA	21	LAFAYETTE LANE	.70	30,900	59,300	90,200
EDMUNSON ROBERT H & ROBERTA	00010	LANTERN LANE	1.55	47,100	140,800	187,900
EDMUNSON ROBERT H & ROBERTA	00046	MEDWAY STREET	.76	32,400	83,600	116,000
EDMUNSON ROBERT H & ROBERTA	00053	ROCKWOOD ROAD	1.49	58,800	528,000	586,800
EDMUNSON ROBERT H & ROBERTA	61E 00061	ROCKWOOD ROAD	1.02	34,200	55,900	90,100
EDMUNSON ROBERT H & ROBERTA	00004	DAY STREET	1.57	47,100	127,900	175,000
EDMUNSON ROBERT H & ROBERTA	00052	MIRROR LAKE AVENUE	.89	10,300	51,300	61,600
EDMUNSON ROBERT H & ROBERTA		PENE STREET	1.11	11,700		11,700
EDMUNSON ROBERT H & ROBERTA	8	MARSHALL STREET	1.30	42,500	66,300	108,800
EDMUNSON ROBERT H & ROBERTA	00016	MARSHALL STREET	.69	33,000	87,400	120,400
EDMUNSON ROBERT H & ROBERTA	3	LAFAYETTE STREET	.70	30,900	48,100	79,000
EDMUNSON ROBERT H & ROBERTA	23	KING STREET	.74	32,500	57,000	89,500
EDMUNSON ROBERT H & ROBERTA	0	MADONNABROOK WAY	.92	35,700	56,100	91,800
EDMUNSON ROBERT H & ROBERTA	00046	ROADMAN STREET	.69	30,700	42,900	73,600
EDMUNSON ROBERT H & ROBERTA	00003	TRUBB ROAD	.93	39,000	88,400	127,400
EDMUNSON ROBERT H & ROBERTA		NORTH STREET	3.70	47,000		47,000
EDMUNSON ROBERT H & ROBERTA	00006	WINSTON ROAD	1.30	45,300	102,700	148,000
EDMUNSON ROBERT H & ROBERTA	42	MEDHAM STREET	.73	31,700	55,600	87,300
EDMUNSON ROBERT H & ROBERTA	29	MEDHAM STREET	1.60	43,400	33,600	77,000
EDMUNSON ROBERT H & ROBERTA	38	MEDHAM STREET	2.48	46,100	55,300	101,400
EDMUNSON ROBERT H & ROBERTA	148	NORTH STREET	1.40	42,800	35,100	77,900
EDMUNSON ROBERT H & ROBERTA		NEEDHAM STREET	.74	34,800	121,400	156,200
EDMUNSON ROBERT H & ROBERTA	47	NEEDHAM STREET	.70	30,900	62,900	93,800
			202.67	2,369,800	3,161,100	5,530,900
F O F TRUST	42	MYRTLE STREET	.39	25,700	49,900	75,600
FANEY GEORGE E JR & EVELYN	00031	TURNER STREET	1.28	42,500	70,100	112,600
FANEY PATRICK J		PRISCILLA AVENUE	.11	11,600		11,600
FANEY PATRICK J	39	PRISCILLA AVENUE	.69	19,700	70,900	90,600
FALCONE LOUIS T & MARGARET	124	NORTH STREET	.69	30,600	50,300	80,900
FALCONE LOUIS T & MARGARET	2	THICKER ROAD	.69	30,700	43,900	74,600
FALCON THOMAS J & PAULA A	00032	BIRCH ROAD	.15	12,600		12,600
FALCON THOMAS J & PAULA A	35	FRUIT STREET	.77	32,400	45,700	78,100
FALCON THOMAS J & PAULA A	00011	SHARON'S AVENUE	.69	28,000	56,000	84,000
FALCON THOMAS J & PAULA A	7	RIDGEFIELD ROAD	.69	33,000	55,900	88,900
FALCON THOMAS J & PAULA A	339	MAIN STREET	.72	28,600	35,000	63,600
FALCON THOMAS J & PAULA A		MAIN STREET	.62	43,000		43,000
FALCON THOMAS J & PAULA A	00018	EVERETT STREET	1.42	42,900	79,000	121,900
FALCON THOMAS J & PAULA A	00008	BREWSTER RD	1.76	47,700	98,300	146,000
FALCON THOMAS J & PAULA A		MAIN STREET	.30	800		800
FALCON THOMAS J & PAULA A	14	TURNER STREET	.69	30,900	60,300	91,200
FALCON THOMAS J & PAULA A	11	BEAVERBROOK ROAD	.69	33,000	86,300	119,300
FALCON THOMAS J & PAULA A	00011	UNION STREET	1.00	51,700	629,400	681,100
FALCON THOMAS J & PAULA A	00011	CHICATAUT AVE	1.10	17,100	110,600	127,700
FALCON THOMAS J & PAULA A	200	UNION STREET	.86	27,300	44,300	71,600
FALCON THOMAS J & PAULA A	1	WALCOT STREET	.37	11,700		11,700
FALCON THOMAS J & PAULA A		PRISCILLA AVENUE	.12	11,700		11,700
FALCON THOMAS J & PAULA A	00003	RIGGOLD PLACE	.81	33,600	84,700	118,300
FALCON THOMAS J & PAULA A	23	LELAND ROAD	.28	19,000	42,500	61,500
FALCON THOMAS J & PAULA A	00041	MEDWAY STREET	.73	31,400	91,900	123,300
FALCON THOMAS J & PAULA A	80	KING STREET	.73	31,400	38,600	69,900
FALCON THOMAS J & PAULA A	1	HOLBROOK STREET	3.00	47,600		47,600
FALCON THOMAS J & PAULA A	00011	LAFAYETTE LANE	.72	31,300	84,700	116,000
FALCON THOMAS J & PAULA A	00040	LAKE SHORE DRIVE	.29	28,700	32,600	61,300
FALCON THOMAS J & PAULA A	00006	STANDISH ROAD	1.01	41,400	107,700	149,100
FALCON THOMAS J & PAULA A	00020	BARNSTABLE RD	.69	33,600	103,300	136,900
FALCON THOMAS J & PAULA A	00016	QUATE-RUN ROAD	.78	38,600	124,300	162,900
FALCON THOMAS J & PAULA A		LITCHFIELD AVENUE	.34	17,400		17,400
FALCON THOMAS J & PAULA A		HUNTER AVENUE	.10	9,600	63,200	72,800
FALCON THOMAS J & PAULA A	00020	HUNTER AVENUE	.42	21,900	63,200	85,100
FALCON THOMAS J & PAULA A	00136	VALLEY DRIVE	1.26	46,200	81,500	127,700
FALCON THOMAS J & PAULA A	00136	SEEKONK STREET	5.12	64,000	94,800	158,800
FALCON THOMAS J & PAULA A		WELLFLEET RD	.75	31,100	68,600	99,700
FALCON THOMAS J & PAULA A	00012	WYTHEA ROAD	.74	31,800	62,900	94,700
FALCON THOMAS J & PAULA A	10	ALICE AVENUE	.31	16,000	27,700	43,700
FALCON THOMAS J & PAULA A	363	MAIN STREET	.79	33,100	39,400	72,500
FALCON THOMAS J & PAULA A	204	UNION STREET	.26	18,500	25,500	44,000
FALCON THOMAS J & PAULA A	24	MIRROR LAKE AVENUE	.26	18,500		18,500
FALCON THOMAS J & PAULA A		MAIN STREET	2.58	67,400	93,700	161,100
FALCON THOMAS J & PAULA A	00134	NORTH STREET	1.90	44,300		44,300

NORFOLK, MA

FINANCES

VALUATION OF PROPERTIES LIST — Continued

OWNER	ST NO	ST NAME	LAND AREA	LAND VALUE	BUILDING VALUE	TOTAL VALUE
PITZGENAID WEDDRAV G S	00012	MAPLE STREET	.93	35,800	77,400	113,200
PITZPATRICK WILLIAM R &	00013	LAFAYETTE LANE	.69	30,600	63,500	94,100
FLAHERTY JOHN & ETUX	12	TURNER STREET	1.00	37,300	62,600	99,900
FLANAGAN FRANCIS D	14	NEEDHAM STREET	1.80	44,000	51,400	95,400
FLANNERY JAMES J & YANCY C	17	LAKE SHORE DRIVE	.32	14,500	38,700	53,200
FLANNERY FRANCIS J JR	00007	CHICKADEE DR	1.23	45,400	100,700	146,100
FLANNERY JAMES P & SONIA C	00004	LANTERN LANE	1.33	46,400	98,400	144,800
FLANNERY KENNETH & MARGUERITE	50	MILLER STREET	.30	23,700	50,200	73,900
FLANNERY DEB F	00085	KING STREET	.71	31,000	89,400	120,400
FLOYD WILFRED G & MARIE F	00037	STANHOPE DRIVE	.69	33,600	123,700	157,300
FLUXE CHARLES H	113	MAIN STREET	1.00	34,000	39,600	73,600
FLYNN GERALD J & ROSEMARY	00081	FRUIT STREET	.69	30,700	88,900	119,600
FLYNN MARK S	18	BEAVERBROOK ROAD	.69	33,600	100,700	134,300
FLYNN H SHIELDS & FRANCES E	16	PARK STREET	4.29	51,500	85,300	136,800
FLYNN R GREGORY & MURIEL L	00016	LAFAYETTE LANE	.70	30,900	103,600	134,500
FLYNN RUSSELL D & MARIE D	60	NEEDHAM STREET	.77	32,700	45,000	77,700
FOLEY JAMES J	00020	PARK STREET	.71	31,000	72,800	103,800
FOLEY JAMES L ET UX	1H	LAKE STREET	.75	24,800		24,800
FOLEY JAMES L ET UX	16	LAKE STREET	.74	24,700		24,700
FOLEY JAMES L ETUX	16	MAIN STREET	15.50	74,700		74,700
FOLEY JAMES L CORRINE	22	PARK STREET	44.46	161,900	89,400	251,300
FULLIS MARCIA R	194	NORTH STREET	.15	24,900	52,200	77,100
FORSBERG BETTY JANE	63	MAIN STREET	.38	23,400	50,200	73,600
FORSYTHE BRIAN L	00010	GROVE AVENUE	.19	20,600	27,800	48,400
FORSYTHE BRIAN L	4	CLEVELAND STREET	.69	30,700	45,800	76,500
FOSTER WILLIAM B	00007	BALTIMORE STREET	1.25	38,500	84,400	122,900
FOURNIER PAUL M & CYNTHIA M	00116	CLEVELAND STREET	1.27	42,400	88,500	130,900
FOX ARTHUR K & KATHLEEN	61	ROADMAN STREET	.50	28,100	39,300	67,400
FRANCIS W F BAPTISTE & B S	117	SEEKONK STREET	4.10	50,700	43,500	94,200
FRANKLIN NU HOMES CORP	35	KING STREET	1.26	42,400	50,100	92,500
FRANKLIN TOM H OF		MILLER STREET	6.80	54,500		54,500
FRANKLIN WARE HOUSING &	OFF	DEDHAM STREET	1.10	3,000		3,000
FRANKLIN WARE HOUSING &	00782	DEDHAM STREET	3.30	128,900	667,000	795,900
FRANKLIN WAREHOUSING &		DEDHAM STREET	24.50	100,400		100,400
FRANKLIN WAREHOUSING DIST C3		OFF SHARON AVE	18.20	75,500	8,200	83,700
FRASER MALCOLM A & JOY D	70	KING STREET	.68	37,200	80,500	117,700
FREEMAN DAVID R ETAL	147	NORTH STREET	2.21	64,700	49,000	113,700
FREEMAN DAVID R ETAL	00153	NORTH STREET	11.08	61,800		61,800
FREEMAN ROBERT A & MARY G	55	CLEVELAND STREET	1.10	39,800	65,900	105,700
FRETZ EARL W & DELPHENE	00007	MONDAG AVENUE	.69	33,600	118,400	152,000
FRIEDL GEORGE J & SIBILLI J	334	MAIN STREET	1.00	34,000	46,400	80,400
FRIEDL DONALD W & VIVIAN G	25	CAMPBELL STREET	5.54	25,900	28,700	54,600
FRIEDL HANS R & JEAN C	7	KING PHILIP TRAIL	5.00	80,500	172,300	252,800
FULLER JOHN C & JANET	97	NORTH STREET	6.20	55,000	60,600	115,600
FULLER CLARENCE & EDNA	55	HUCKLEBERRY ROAD	28.43	137,800	20,200	158,000
FULLER CLARENCE S & EDNA M	47	ROCKWOOD ROAD	.93	32,800	48,400	81,200
FURFARI ROBERT M & JEANNE	00058	GROVE STREET	.69	33,800	95,300	129,100
G & W REALTY TRUST ET AL	194	DEDHAM STREET	4.00	114,500	200,900	315,400
G & W REALTY TRUST	00091	POND STREET	.75	37,900	78,200	116,100
G & W CORP		GROVE STREET	7.01	52,900		52,900
G & W INC	24	ROCKWOOD ROAD	.25	20,400	70,500	90,900
GABRIANO CARLA R & JERRY G	00067	GROVE ST	.70	33,400	97,500	130,900
GAGE DAVID P	4	FOX HILL LANE	.75	32,500		32,500
GAGE DAVID P	1	FOX HILL LANE	.73	32,000		32,000
GAGE DAVID P	5	FOX HILL LANE	.73	31,800		31,800
GAGE DAVID P	16	RIDGE ROAD	1.00	38,100		38,100
GAGE DAVID P	6	FOX HILL LANE	1.10	39,700		39,700
GAGE DAVID P	15	RIDGE ROAD	1.03	38,100		38,100
GAGE DAVID P	3	FOX HILL LANE	.70	31,000		31,000
GAGE DAVID P	2	FOX HILL LANE	.70	30,700		30,700
GAGE DAVID P	17	RIDGE ROAD	.93	36,200		36,200
GAGE DAVID P	12	RIDGE ROAD	1.04	35,300		35,300
GAGE DAVID P	26	RIDGE ROAD	1.23	42,300		42,300
GAGE DAVID P	19	RIDGE ROAD	.83	34,000		34,000
GAGE DAVID P	24	RIDGE ROAD	1.04	38,100		38,100
GAGE DAVID P	21	RIDGE ROAD	1.09	38,100		38,100
GAGE DAVID P	18	RIDGE ROAD	1.04	38,400		38,400
GAGE DAVID P	28	RIDGE ROAD	.38	15,700		15,700
GAGE DAVID P	20	RIDGE ROAD	1.59	43,100		43,100
GAGE DAVID P & MARY LOU	00031	SEEKONK STREET	.49	30,800	93,900	124,700
GAGLIARDI JOSEPH A JR &	00071	FRUIT STREET	.27	19,700		19,700
GAGLIARDI JOSEPH A JR ETUX	00069	FRUIT STREET	.69	30,700	105,700	136,400
GALLAGHER THOMAS E ETUX	00003	POCUMTUCK AVENUE	.73	34,200	114,300	148,500
GALLIHON THOMAS E & PATRICIA	8	BIRDIE LANE	.69	33,600	98,400	132,000
GALLAGHER G M & TERESA A		PRISCILLA AVENUE	.11	11,500		11,500
GALLAGHER GEORGE W ET UX	17	PRISCILLA AVENUE	.23	18,000	48,300	66,300
GALLAGHER JOHN A ETUX	41	ROADMAN STREET	.92	35,700	34,300	70,000
GALLAGHER MICHAEL F &	00087	NORTH STREET	.24	27,300	43,600	70,900
GALLAGHER RICHARD A	00011	OLD HILL ROAD	1.17	37,200		37,200
GALLOTT ROBERT A ETUX	00024	KING STREET	.70	30,300	53,300	83,600
GALLER FRANK A & THERESA S	00001	EVERETT STREET	.52	24,300	26,700	51,000
GALBUZZO JOSEPH D &	00003	DAY STREET	1.27	46,400	121,000	167,400
GANNIN THOMAS E & JAYNE P	12	NORWELL STREET	.34	24,500	51,000	75,500
GARELA GERHAUD A & GRACE	00056	TUCKER ROAD	.78	32,300	86,600	118,900
GARNETT CLIFFORD A & KIM	00017	TUCKER ROAD	1.23	41,800	72,400	114,200
GAROFALO MICHAEL J & MARY	00008	SPARROW ROAD	1.02	41,100	103,400	144,500
GARNITT GREGORY & CAROL A	94	UNION STREET	.81	29,900	34,300	64,200
GARNITT JOSEPH P & AMITA W	19	HOLBROOK STREET	1.10	34,800	53,400	88,200
GATELY JOSEPH JR & T A STEVENS		PINE ROAD	.09	10,400	49,200	59,600
GATES ROBERT BRADFORD &	23	PRISCILLA AVENUE	.24	18,200	43,100	61,300
GATTE CAROL A	00025	MYRTLE STREET	1.00	37,500	58,400	95,900
GATTONI MARY E	00342	MAIN STREET	1.00	37,500		37,500
GAUDER RAYMOND L & NORMA D	00012	DAY STREET	2.20	71,300	62,300	133,600
GAYNOR FRANK A III &	36	UNION STREET	1.47	46,800	137,000	183,800
GAY REALTY TRUST	00011	DAISY DRIVE	1.00	33,500	39,300	72,800
GENANT GEORGE F & PAULINE	12	CLEVELAND STREET	1.60	37,300		37,300
GENTILE LEE G & CATHY L	00054	GROVE STREET	2.19	45,200	36,300	81,500
			.73	34,200	73,000	107,200

NORFOLK, VA

VALUATION OF PROPERTIES LIST — Continued

OWNER	ST NO	ST NAME	LAND ARE.	LAND VALUE	BUILDING VALUE	TOTAL VALUE
GEORGE BOHIS J & MARY E	60	BOARDMAN STREET	.90	35,300	72,300	107,600
GERIE LESLIE W ETUX	121	BOARDMAN STREET	2.30	45,500	45,500	91,000
GERSTENBERG RYX & MARCIA A	23	VILLAGE GREEN	.69	31,800	57,100	147,200
GIOMI ROBERT J & MARILYN A	9	HULLBROOK STREET	.69	10,900	41,000	71,900
GIOMI CHARLES J ET UX		RYVOK ROAD	.74	22,300		22,300
GIACOMINI VINCENT W & JOANN	00018	CHICATABUT AVENUE	.91	38,800	130,600	169,200
GIADA DOMINIC R & RUTH	35	ROCKWOOD ROAD	1.49	39,200	57,100	96,300
GIADA RUTH	163	SPEXONK STREET	31.80	97,400	65,300	162,700
GIANNONICO ANGLAND	00012	EMMONS ROAD	6.90	15,300		15,300
GINSON C LEE JR & MARY L	122	LAKE STREET	.78	29,800	39,300	69,100
GINSON WILLIAM S & MARIAN F	00050	NORTH STREET	1.50	48,100	54,200	101,300
GINSON WILLIAM S JR & MARIAN F	00001	MOON HILL AVE	1.31	46,400	106,600	153,000
GILBERT RICHARD G C PEPESA	00007	SENECA AVENUE	.71	34,300	111,700	146,000
GILBERT ROGER B ET UX	00007	FREDRICKSON ROAD	1.00	41,100	67,400	108,500
GILBERT THOMAS R ET UX	00105	ROCKWOOD ROAD	.81	27,000	66,300	93,300
GILCHRIST FAMILY TRUST	33	KING STREET	1.31	44,300	43,900	88,200
GILES DAVID A & THERESA T	00074	KING STREET	.72	31,400	63,500	95,000
GILMORE JAMES P	19	THCKER ROAD	.68	33,700	86,700	120,400
GIUANNACCI EDWARD E ET UX	00003	BEAVERBROOK ROAD	5.04	53,700	38,100	91,800
GIUSTI RICHARD S KAREN W	00008	EVERETT STREET	.87	41,000	129,500	170,500
GLASER MARJORIE A	4	QUAIL RUN ROAD	1.80	43,400	66,500	109,900
GLAZIER ROBERT W & LOUISE M	00006	OAK ROAD	.18	16,200	18,400	34,600
GMS CORP	4	DAY STREET	1.27	46,200	138,100	184,300
GMS CORP	9	BRIARWOOD ROAD	.79	30,500		30,500
GMS CORP	5	SHIRLEY LANE	.69	28,500		28,500
GMS CORP	8	BRIARWOOD ROAD	.69	28,500		28,500
GMS CORP	3	SHIRLEY LANE	.69	28,500		28,500
GMS CORP	7	SHIRLEY LANE	.82	31,700		31,700
GMS CORP	10	SHIRLEY LANE	.71	29,000		29,000
GMS CORP	12	SHIRLEY LANE	.69	28,500		28,500
GMS CORP	4	SHIRLEY LANE	.71	29,000		29,000
GMS CORP	10	SHIRLEY LANE	.95	33,800		33,800
GMS CORP	13	BRIARWOOD ROAD	.69	28,500		28,500
GMS CORP	6	BRIARWOOD ROAD	1.01	35,100		35,100
GMS CORP	2	BRIARWOOD ROAD	.76	30,100		30,100
GMS CORP	9	SHIRLEY LANE	.83	31,400		31,400
GMS CORP	6	SHIRLEY LANE	.69	28,500		28,500
GMS CORP	9	SHIRLEY LANE	.69	28,500		28,500
GMS CORP	11	BRIARWOOD ROAD	.81	31,700		31,700
GMS CORP	7	BRIARWOOD ROAD	.69	28,500	132,300	178,600
GMS CORP	11	BRIARWOOD ROAD	1.30	46,300	84,800	122,100
GMS CORP	7	FREEDOM TRAIL	.76	35,300		35,300
GOODWIN LIONEL R & SYLVIA A	00026	MOHEGAN STREET	1.02	38,300		38,300
GOODWIN MICHAEL E & STEVEN A	00007	HIGHLAND LAKE DR	.1	35,900	57,800	93,700
GOLDEN TEMPLE CRAFTSMEN	00005	PONDVIEW ROAD	.6	14,000		14,000
GOLDMAN LEONARD E & DONNA K	00019	RIVER ROAD	.56	23,500	72,700	96,200
GOLDBERG SAMUEL	00001	RYVOK ROAD	.72	28,500	60,200	88,700
GOMES DANIEL P	244	MAIN STREET	.13	12,200		12,200
GOODWIN WILLIAM E & PATRICIA		RIVER ROAD	.37	17,700		17,700
GOODWIN JOHN & ANITA		RIVER ROAD	1.29	48,300	108,200	156,500
GOODWIN WILLARD & MARGARET	00054	MOON HILL AVE	1.02	46,800	44,000	90,800
GOPE KENNETH J &	00294	MAIN STREET	1.80	39,500	42,400	81,900
GOHAM ARTHUR J &	00003	NORTH STREET	.84	36,800	104,400	141,200
GORHAM ROBERT P ET UX	00007	CHICKADEE DR	.72	34,200	112,500	146,700
GORSKY JACOB E &	00007	MOHEGAN ST	2.12	17,400		17,400
GOTT JOSEPH E & SUSAN D	00010	HILL STREET	1.39	42,300	47,900	90,700
GOULD GEORGE E	46	EVERETT STREET	.69	30,600	266,600	297,200
GOULD GEORGE E & MARY J	00006	HILL STREET	.72	31,500	144,400	175,900
GOULD GEORGE E & MARY J	00008	HILL STREET	1.66	2,800		2,800
GOULD MARY J	4	OFF HILL ST	.71	31,200	38,200	69,400
GOULD MARY J	106	HILL STREET	.79	35,100	37,200	72,300
GOURLEY EDWIN R	106	POND STREET	.69	27,900	33,100	61,000
GOURLEY EDWIN R & JOHN R	106	POND STREET	3.79	50,100	50,100	100,200
GOVE ELIZABETH M ET AL	171	POND STREET	.94	36,000	34,700	70,700
GOVE ELIZABETH M ET AL	00156	UNION STREET	2.19	39,100		39,100
GOVE ELIZABETH M ET AL	87	UNION STREET	4.51	54,100	41,100	95,200
GRABOSKY ROBERT F & MARILYN J	00014	CLEVELAND STREET	1.10	43,100	131,600	174,700
GRAFF HARRY G III &	00017	NAUGATUCK AVENUE	.95	37,100	50,000	87,100
GRAHAM EDWARD A	21	NAUGATUCK AVENUE	.69	33,600	75,300	109,900
GRAHAM WILLIAM D & MARIAN T	00015	BOARDMAN STREET	.69	33,800	150,500	184,300
GRANT KAREN J	00039	LONGPADDOW ROAD	.69	48,500	120,400	168,900
GRANT LEONARD T SR & HELEN E	00015	MASCONEET AVENUE	1.37	48,500	95,600	144,100
GRANTVILLE WILLIAM R & KATHLEEN	4	MOON HILL AVE	.70	31,700	23,200	54,900
GRASSIA JAMES P & DEBORAH	30	RENEBERT LANE	.06	5,400		5,400
GRASSIA JAMES P & DEBORAH	00049	MOONHARD ROAD	.12	11,000		11,000
GRASSIA JAMES P & DEBORAH	30	LELAND ROAD	.13	12,400		12,400
GRASSIA JAMES P & DEBORAH	30	LELAND ROAD	.15	14,700	29,100	43,800
GRASSIA JOYCE	00049	LELAND ROAD	2.20	45,200	74,200	119,400
GRATTUM WILLIAM & PATRICIA	00049	BIRCH ROAD	.15	12,800		12,800
GRAVES R W & VIRGINIA L	34	MILLER STREET	.11	12,800	45,200	58,000
GRAVES ROBERT W & VIRGINIA L	34	MIRROR LAKE AVENUE	.11	12,800	45,200	58,000
GRAVES ANNA	6	SPHICE ROAD	3.89	45,200	22,100	67,300
GRAVES HAROLD R & LEONA	6	ATOC ROAD	.34	20,200	22,900	43,100
GRAY IRA C	00068	EVERETT STREET	3.00	41,300		41,300
GRAYSON JOHN E HAZEL V	00003	FOREST GROVE AVENUE	1.26	42,400	97,900	140,300
GRAYSON MICHAEL D & HAZEL	47	MARSHALL STREET	.70	33,400	128,500	161,900
GRAYSON ROBERT P & BARBARA	00042	NAUGATUCK AVENUE	101.64	343,500	200,442	543,942
GRAYSON WILLIAM A	74	TURNER STREET	20.79	104,800	27,931	132,731
GREENE WALTER H	00019	TURNER STREET	.99	38,500	94,800	133,300
GRICH DAVID J &	00024	BOARDMAN STREET	.70	33,600	22,700	56,300
GRIFFIN WALTER F & J W	00022	BOARDMAN STREET	.21	17,100	29,100	46,200
GRIFFIN DONALD S & BARBARA	00007	BARNSTARLE RD	.13	14,200		14,200
GRIFFIN JOSEPH W &	00001	BIRCH ROAD	.78	27,700	152,600	180,300
GRIFFIN MARY D ET AL	00007	BIRCH ROAD	.74	31,700	98,000	130,000
GRKOVICH ALEXANDER & LJILJANA	00001	PENMACOOK STREET	.14	18,100	30,900	49,000
GRUFF FAMILY TRUST THE	00003	KING STREET	.69	30,600	61,500	92,100
GRUNROUS ANNE B	17	LITCHFIELD ROAD	2.50	46,400	42,800	89,200
		STACY ROAD	5.02	47,500		47,500

FINANCES

VALUATION OF PROPERTIES LIST — Continued

OWNER	ST NO	ST NAME	LAND AREA	LAND VALUE	BUILDING VALUE	TOTAL VALUE
CROSS CAROL A	15	ROCKWOOD ROAD	.24	3,800		3,800
CROSS CAROL A	15	ROCKWOOD ROAD	.25	25,800	4,200	30,000
CROSSEN THOMAS R	82	KING STREET	.71	31,900	90,400	122,300
CRUTE FRANK W & KATHLEEN A	00012	LANTERN LANE	1.31	48,400	111,300	159,700
GUENARDUM SAMUEL S	76	KING STREET	1.99	47,600	89,000	136,600
GUARINO JOSEPH & GLORIA R	00081	UNION STREET	3.64	49,500	141,200	190,700
GUGLIOTTA JOHN D & KATHLEEN	00029	MOON HILL AVE	1.26	46,300	163,300	209,600
GUISTI RALPH P & CHARLOTTE	46	MILLER STREET	.44	27,200	59,000	86,200
			327.52	5,654,000	7,186,327	12,940,327
HAASE OLIVE	33	EVERETT STREET	1.89	44,300	30,500	74,800
HAASE PHOENIX		EVERETT STREET	2.20	57,600		57,600
HABIB MEHRDAD & JOAN	00004	ROSA WHITE LANE	1.00	45,700	115,800	161,500
HADDIGAN JOHN F &		VALLEY STREET	1.00	27,000	52,900	79,900
HADDLETON ROBERT W & DONNA E	59	EVERETT STREET	.69	30,700	53,300	84,000
HAENKE JOHN W & BONNIE L	75	CAMPBELL STREET	1.10	39,300	33,500	72,800
HAENSSLER RICHARD W	00000	GROVE STREET	.64	33,600	94,500	128,100
HAGAN KEVIN A & SUSAN P	00002	OVERLEA ROAD	.84	33,600	72,800	106,400
HAGEN J BRIAN &	00013	ROBIN ROAD	1.00	43,800	133,300	177,100
HAGEY JAMES W & WITA K	101	UNION STREET	2.80	44,700	35,400	80,100
HALL JAMES C & JANET	00023	TURNER STREET	6.53	59,400	107,300	166,700
HALL NORMAN C & C C ET AL	36	MILLER STREET	2.00	45,800	100,600	146,400
HALL NORMAN W & C C ET AL		MILLER STREET	28.90	86,700	64,600	151,300
HALL NORMAN W & C C ET AL		MILLER STREET	1.60	47,900	47,600	95,500
HALL RICHARD H & MARY P	00008	STACEY ROAD	.69	30,600	94,100	124,700
HALL RICHARD S ETUX	00035	PARK STREET	1.46	43,000	87,400	130,400
HALL WILLIAM P & JOANNE F	00027	TURNER STREET	1.27	42,200	118,800	161,000
HAMMILL RICHARD	5	MALDEN STREET	.40	28,200	41,900	69,100
HAMILTON WARREN & CAROL	00006	DIAMOND STREET	5.50	55,100	98,200	153,300
HAMLIN HORACE ROY & EILEEN W	49	LAWRENCE STREET	2.00	45,900	50,000	95,900
HAMLIN HORACE R & EILEEN	281	MAIN STREET	.66	27,600	58,600	86,200
HANLEY E J & PATRICIA J	00084	MEDWAY STREET	.69	30,600	79,100	109,700
HANKEY STEVEN J &	00075	GROVE ST	1.18	44,400	71,000	115,400
HANKEY JAMES J & CELESTE D	00004	BIGELOW PLACE	.26	34,000	82,600	116,600
HANLEY KEVIN P S	4	GROVE AVENUE	.26	23,400	34,900	58,300
HANNA PAUL & BEVERLY A	00100	SEWONK STREET	1.26	42,300	39,900	82,200
HANNON FRANCIS J & LAUREN A	00007	KING STREET	.86	34,100	72,300	106,400
HARBAGE JOHN R & JEAN	00007	POCUMTUCK AVENUE	.87	38,000	137,700	175,700
HARCOVITZ JOHN P & JOAN A	56	MAPLE STREET	.69	7,900	100	8,000
HARCOVITZ JOHN P & JOAN A	89	PARK STREET	.72	31,500	48,800	80,300
HARCOVITZ FRANCES O		PRISCILLA AVENUE	.11	11,600		11,600
HARCOVITZ JOHN & FRANCES O		PRISCILLA AVENUE	.11	11,600		11,600
HARDMAN TED W & ELAINE L	46	NORTH STREET	1.00	35,100	46,600	81,700
HARDY JOHN K & JUDITH A	00001	OVERLEA ROAD	.96	38,300	67,300	105,600
HARKINS MALCOLM & LILLIAN G	62	BOARDMAN STREET	.99	37,100	36,400	73,500
HARPER R A JR & JEAN M	125	UNION STREET	.75	31,800	47,700	79,500
HAPPER RICHARD K & SUSAN G	00007	SHAWM'S AVENUE	.83	30,900	48,600	79,500
HARRINGTON D DONLEY ETUX	00014	GROVE STREET	1.01	47,400	80,900	128,300
HARRINGTON BRIAN W S	72	ROCKWOOD ROAD	.71	28,300	48,900	77,200
HARRINGTON BURT S	44	UNION STREET	4.80	56,800	37,900	94,700
HARRISON ROBERT T	00010	TIMBERLINE DR	2.41	49,700	86,500	136,200
HARVEY MICHAEL A & CATHRYN A	00259	MAIN STREET	1.04	34,900	92,300	127,200
HASENFUS WILLIAM R & ANNE	00006	JOHNSTON WAY	1.29	29,300	79,300	108,600
HASSELHECK DONALD W &	00038	MOON HILL AVE	1.36	46,500	124,200	170,700
HASSLER EDMER & EFFIE M	129	UNION STREET	6.00	67,700	14,300	82,000
HASTINGS ROBERT H		OFF HULBROOK ST	7.00	17,900		17,900
HASTINGS ROBERT H		OFF HULBROOK ST	27.00	45,800		45,800
HAWKINS GEORGE H JR &	00035	CAPAYETTE LANE	1.70	47,500	101,100	148,600
HAWKINS LARRY V & CARLAINE	00103	MILLER STREET	.62	25,400		25,400
HAYDEN EDLIS B JR & JOHANNA	62	MAIN STREET	.52	25,600	54,900	80,500
HAYES DANIEL P & SHEILA A	00009	OVERLAE ROAD	.73	31,400	65,900	97,300
HAYES WALTER JOHN ETUX	00014	POWDEVEN ROAD	.69	30,600	38,300	68,900
HAYES REXFORD R & DONNA J	34	MIRROR LAKE AVENUE	.11	12,500	44,200	56,700
HAYES REXFORD R & DONNA J	52	MIRROR LAKE AVENUE	.10	9,800		9,800
HAYS WAYNE S BETH F	30	MEDHAN STREET	1.00	37,500	37,300	74,800
HAZLET JAMES P & JUDITH A	00003	FREDRICKSON ROAD	3.07	57,600	53,000	110,600
HEAGLY BRUCE J & PATRICIA A	23	LONGFADON ROAD	.69	33,600	77,100	110,700
HEALY EDWIN D	00001	BIGELOW PLACE	1.05	38,400	102,400	140,800
HEARTHSIDE REALTY TRUST	124	MAIN STREET	.34	18,600	158,600	177,200
HEARTHSIDE REALTY TRUST	124	MAIN STREET	.35	18,700		18,700
HEAVEY THOMAS F		STREET	.25	26,900		26,900
HED RICHARD E & ELEANOR H	134	CHASSON AVENUE	.23	15,100		15,100
HEFFELTINGER THOMAS V ET UX	10	UNION STREET	1.03	38,100	79,000	117,100
HEIDE PATRICIA F		VILLAGE GREEN	.93	36,000	72,100	108,100
HEISE WILLIAM F &	13	HANLOW AVENUE	.13	11,900		11,900
HEINES GERALD W & LINA C	00141	SWEETLAND FARM ROAD	.72	31,400	77,900	109,300
HEMERLY MARJUNNE	31	SEFKONK STREET	1.27	42,400	75,200	117,600
HENSTEDT WILLIAM P & JUNE	00004	NORTH STREET	1.20	37,800	23,300	61,100
HENDERSON ERIC & LINDA E	00012	DEAN STREET	13.80	64,500		64,500
HENDERSON JAMES A		BUSH POND ROAD	1.07	33,600	106,400	140,000
HENDERSON JAMES A & GAYLE	29	LAKE SHORE DRIVE	.26	16,000		16,000
HENDERSON JOHN R III ETUX	60	LAKE SHORE DRIVE	.35	20,400	21,000	41,400
HENDERSON WELI J & CHRISTINE	00058	PRISCILLA AVENUE	.31	19,500	42,300	61,800
HENNESSEY JOSEPH F JR	00047	LELAND ROAD	.62	21,900	49,800	71,700
HENNEY MARK E &	00032	KINGSBURY ROAD	.46	20,200	47,700	67,900
HERBERT PAQUET TRUST	18	ROBIN ROAD	.82	39,800	135,400	175,200
HERO GERALD R & KATHLEEN J	00006	MAIN STREET	1.60	34,900	37,100	72,000
HERRINGTON AUSTIN E ET UX	19	GEORGE STREET	1.52	39,600	53,900	93,500
HEWITT & SONS INC	31	UNION STREET	.29	23,100	53,800	76,900
HEWITT GEOFFREY F & JANET	00006	TIMBERLINE DR	.97	36,900	31,900	68,800
HEWITT WILLIAM J	22	PRISCILLA AVENUE	1.15	44,100	98,900	143,000
HEWITT WILLIAM J	87	RIVER ROAD	1.01	30,300	32,900	63,200
HEWITT WILLIAM J & DEBRA J		RIVER ROAD	.20	16,700	27,200	43,900
HICKORY DEVEL CORP	00089	RIVER ROAD	.17	13,300		13,300
HICKORY DEVEL CORP	00017	RIVER ROAD	.49	22,900	47,300	70,200
HICKORY DEVEL CORP	00022	MASSACHUSETT AVE	.71	29,900		29,900
HICKORY DEVEL CORP	00021	MASSACHUSETT AVE	1.20	38,200		38,200
HICKORY DEVEL CORP	00018	MASSACHUSETT AVE	.75	29,500		29,500
			.84	31,400		31,400

NORFOLK, VA

VALUATION OF PROPERTIES LIST - Continued

OWNER	ST NO	ST NAME	LAND AREA	LAND VALUE	BUILDING VALUE	TOTAL VALUE
HICKEY DEVELOPMENT CORP	00014	MASSACHUSETT AVE	.71	28,900		28,900
HICKEY DEVELOPMENT CORP	00025	MASSACHUSETT AVE	1.00	34,900		34,800
HICKEY DEVELOPMENT CORP	00017	PENNAACOCK STREET	.72	29,100		29,100
HICKEY DEVELOPMENT CORP	00011	PENNAACOCK STREET	.73	29,200		29,200
HICKEY DEVELOPMENT CORP	22	LEGACY	.46	22,700		22,700
HILL BRIGGS & S	00010	MABLE STREET	.77	32,400	45,000	87,400
HILL NELSON R JR & SUSAN S	00045	NORTH STREET	.16	18,500	60,400	97,100
HILL S & GALLANT D	00045	KING STREET	2.55	40,200	38,500	40,200
HILL S & GALLANT D	00045	NORTH STREET	10.90	25,500		25,500
HILL NELSON R & JEANNE D	174	UNION STREET	2.48	45,300	59,400	104,700
HILL NELSON R & FRANCES H	44	NEFDHAM STREET	.71	31,000	66,200	97,200
HILL WILLIAM P & FRANCES H	22	LONGMEADOW ROAD	.69	33,600	78,300	111,900
HILLMAN ALVIN	17	LONGMEADOW ROAD	.69	33,600	77,100	110,700
HILLYEAR SUSAN S	00018	PENNAACOCK STREET	.72	34,000	101,500	135,500
HINSHAW HOLLAND F & SHELBY R	00008	CHICATAHUT AVENUE	1.00	40,900	141,300	182,200
HISGLIP DANIEL W &	00008	BIRCH ROAD	.22	15,100		15,100
HIRABET APPOINT M	51	NORTH STREET	1.92	35,100	52,700	87,300
HOBBS ROBERT F & CAROL A		MAIN STREET	21.00	97,700	27,200	124,900
HOCKINSIN GEO F & THOM J	00014	OVERLEA ROAD	.35	33,900	69,300	103,200
HOFFMAN ARTHUR	00040	CLEVELAND STREET	1.57	43,300	107,700	151,000
HOGAN RICHARD A & ANN H	39	UNION STREET	3.90	48,100	37,300	85,400
HOGARTH JAMES S & WELLA M	10	LAFAYETTE LANE	.74	32,000	61,200	93,200
HORANSON ALAN R & ET UX	00033	NORTH STREET	2.50	42,200	69,700	111,900
HORANSON ALAN R & ET UX	00006	WOMPAKIAG AVENUE	.69	33,500	124,700	158,300
HORNEMAN GEORGE S & HELEN	00016	KING STREET	2.64	48,300	38,700	107,800
HORNEMAN GEORGE S & HELEN	12	BIRCH ROAD	.18	15,200	13,000	28,200
HOLLIS RICHARD T		KING PHILIP TRAIL	.69	28,500		28,500
HOLMAN CLIFTON D & FRANCES M	9	KING PHILIP TRAIL	.69	38,900	64,500	101,400
HOLMAN CLIFTON D & FRANCES M	9	KING PHILIP TRAIL	1.30	3,800		3,800
HOLMES CHARLES S	00021	CHICATAHUT AVENUE	.71	33,800	121,400	155,200
HOLMES HAROLD E & ALIS R	57	BROADMAN STREET	.99	37,900	36,300	73,900
HOLMES MERRILL F & SIMONNE	144	148 MAIN STREET	1.25	99,700	396,100	495,800
HOLMES REALTY TRUST		KING STREET	36.01	120,800		120,800
HOLMES REALTY TRUST		TOLLING ROAD	9.49	60,600		66,600
HOLMES REALTY TRUST		MYRTLE STREET	12.00	30,600		30,600
HOLMES RICHARD T & DIANE H	19	HANOVER STREET	.95	36,400	54,000	90,400
HOLMES VIDA K	307	MAIN STREET	1.58	33,700		33,700
HOLMES WALTER S & EVA L		MYRTLE STREET	.82	2,500	2,400	4,900
HOLMES WALTER T & EVA L		MAIN STREET	4.79	52,500	75,600	128,100
HOLMES, DAVID J & KATHERINE J	303	MYRTLE STREET	3.76	51,500	79,400	130,900
HOLMES, RICHARD T & DIANNE H	12	MYRTLE STREET	1.00	3,900		3,900
HOLMES, WALTER T & EVA L		HANOVER STREET	3.0	10,800	4,900	15,700
HOLMES, WALTER T & EVA L		MAIN STREET	9.0	44,100	42,900	87,000
HOLMES, WALTER T & EVA L		MYRTLE STREET	6.39	22,500	22,200	44,700
HOLMES, WALTER T & EVA L		MYRTLE STREET	7.50	22,500	21,500	44,000
HOLMES, WALTER T & EVA L		MYRTLE STREET	12.00	46,500	153,800	309,700
HOLMES, WALTER T & EVA L	22	MYRTLE ROAD	.32	18,500		18,500
HOLT DAVID J & JUDITH	00040	ROCKWOOD ROAD	.63	27,200	48,100	75,300
HOLT DAVID J & JUDITH	00040	ROCKWOOD ROAD	.63	44,200	72,100	126,300
HOLT DAVID J & JUDITH	00011	GRUYE STREET	4.66	31,200	57,400	88,600
HOLT RICHARD S & SARAH L	5	LAFAYETTE LANE	.72	31,200	57,400	88,600
HOLT SIMONE F	5	PLETTWOOD DRIVE	.73	31,400	57,100	88,500
HOMER, JOSEPH F & ET UX	00020	WELFLEET DR	.91	38,800	87,600	126,200
HOO WILLIAM & LYNN R	00005	SHANNON'S AVENUE	.70	27,900	71,500	99,400
HOODAN THOMAS	00002	FRENCHICKSON ROAD	.91	38,600	75,200	113,800
HOOKER ROBERT J JR ETUX		BODMAN STREET	.69	44,800	238,600	283,400
HOOKER REALTY TRUST	00020	BODMAN STREET	.69	44,800	238,600	283,400
HOOKER REALTY TRUST	00010	MASSACHUSETT AVE	.69	28,500		28,500
HOPE RONALD F ETAL TRUSTEES	00008	MABLE STREET	.76	32,300	78,100	110,400
HORGOS JAMES F & LINDA M		MABLE STREET	.76	32,300	197,900	230,200
HORNE CHARLES S	12	KINGSBURY ROAD	.17	39,200	44,300	83,500
HORTON PAUL D ETUX	111	MAIN STREET	1.50	38,300	43,900	82,200
HOVEY CHARLES W & LOIS A	84	SEEKONK STREET	1.07	38,300	97,600	131,200
HOVEY DONALD A & ROBERTA	00010	BARNSTABLE RD	.69	33,600	97,600	131,200
HOVEY DONALD A & ROBERTA	00010	RIVER ROAD	.39	18,100		18,100
HOVEY THOMAS J & FAZARAY	71	RIVER ROAD	1.4	14,700	31,200	45,900
HOVEY THOMAS J & FAZARAY	98	MYRTLE STREET	18.00	90,700	104,100	194,800
HWARD GRACE H	00026	MAIN ST	1.20	41,300	77,600	118,900
HWARD ROBERT C JR	00020	NEFDHAM STREET	.69	33,600	87,400	121,000
HWARD THOMAS F &	00020	RIVER ROAD	.76	22,500		22,500
HWARD WALTER A		PARK STREET	1.03	38,100	44,400	82,500
HOWES ANITA C	18	WASCONNET AVENUE	.75	34,800	154,800	189,600
HOYLAND WILLIAM J	10	STEWPLE AVENUE	.69	33,600	134,800	168,400
HPCBETK JOSEPH F	9	LAKE SHORE DRIVE	.35	20,300	57,900	78,200
HUBER RICHARD M & KATHRYN	00009	FRUIT STREET	.75	32,000	88,800	120,800
HUDSON JOHN W & PRISCILLA A	67	MIRROR LAKE AVENUE	.12	11,800		11,800
HUG, HENRY ET AL		ASH ROAD	.50	19,700		19,700
HUGHES G E & BARBARA G	00004	NORFOLL STREET	.38	25,700	58,600	84,300
HUGHES MARJORIE L	11	NORFOLL STREET	1.27	46,200	108,000	154,200
HUGHES WILLIAM G & ROSE	00003	LANTERN LANE	5.00	53,600	62,900	116,500
HUGHES, GEORGE E & BARBARA	198	UNION STREET	.92	37,400	189,400	222,300
HULIC WILFRED	00005	ORVILLE HUN ROAD	.70	43,400	119,500	167,900
HUNTER WILFRED	00088	CLEVELAND STREET	.70	33,400	98,200	131,300
HUNTER WILFRED	7	BREWSTER	.70	33,400	136,800	170,300
HUNTER WILFRED GARY O	00017	CHICATAHUT AVENUE	.70	42,100	130,700	172,800
HUNTSKER RICHARD E & ANNA L	00011	BONWHITE LANE	.80	36,000	85,900	121,900
HUNT GEORGE A & SUSAN	00005	BREWSTER RD	.80	41,300	81,300	122,600
HUNTINGTON STEPHEN W & KATHLEEN	00011	GRUYE STREET	1.03	28,400	77,300	105,700
HUNTON WARREN A ETUX	00030	MABLE STREET	.72	28,400		28,400
HURD PAUL J & MARGARET	00047	GRUYE STREET	2.40	37,800	57,400	105,300
HURD, WARREN S & JANET S	95	MAIN STREET	1.99	48,400	96,300	144,700
HURD, WARREN S & JANET S	00231	OLD COACH ROAD	.75	43,400	70,700	114,100
HURD, WARREN S & JANET S	00231	OLD COACH ROAD	1.00	31,800		31,800
HURD MARY R	00032	NEFDHAM STREET	1.74	49,900	73,000	122,900
HURDER MARY RITH	00035	MEDWAY BRANCH	1.26	42,400	88,600	131,000
HURLEY MICHAEL W & ANN W	00141	SEEKONK STREET	.69	27,900	54,900	82,800
HUTCHINS JERE G & CLAIRE	00493	ROCKWOOD ROAD	.53	28,300	67,500	95,800
HUDE WILLIAM S & PHYLLIS E	15	SPRING STREET				
			540.83	6,798,000	10,152,000	16,950,000
					44,300	67,300
					15,700	15,700
HUNTER JOSEPH J	5	LARK ROAD	.23	18,900		18,900
HUNTER JOSEPH J	5	LARK ROAD	.25	15,700		15,700

FINANCES

VALUATION OF PROPERTIES LIST - Continued

OWNER	ST NO	ST NAME	LAND AREA	LAND VALUE	BUILDING VALUE	TOTAL VALUE
INGHAM, VIVALD S & BLAIR W	00084	ROCKWOOD ROAD	2.53	48,200	112,200	160,400
INTHRI, ANTHONY & DOROTHY	17	STILLHILL AVENUE	.71	33,800	135,800	169,600
IRVING WALLACE & JOHN	00042	ROBIN ROAD	1.20	49,100	84,500	133,600
IRVING WALLACE E & JOHN P	00034	ROBIN ROAD	1.02	44,400	8,700	53,100
IVERSON CONSTRUCTION CO INC	00077	WHEATON STREET	.69	28,500		28,500
IVERSON CONSTRUCTION CO INC	00012	MASSACHUSETT AVE	.69	28,500		28,500
			7.32	266,200	383,300	649,500
J & W COUNTRY HOMES INC	00029	ROBIN ROAD	.90	42,100	6,700	48,800
J & W COUNTRY VILLAGE HOMES	00040	ROBIN ROAD	1.17	40,300		40,300
J T CASSIDY CORP	2	ERIN RD	.74	29,600		29,600
J T CASSIDY CORP	1	ERIC RD	.73	29,200		29,200
J T CASSIDY CORP	5	ERIC RD	.69	28,800		28,800
J T CASSIDY CORP	4	ERIN RD	1.00	34,700		34,700
J T CASSIDY CORP	2	ERIC RD	.78	30,300		30,300
J T CASSIDY CORP	3	ERIN RD	.69	28,700		28,700
J T CASSIDY CORP	3	ERIC RD	.76	30,100		30,100
J T CASSIDY CORP	8	ERIC RD	.71	28,900		28,900
J T CASSIDY CORP	7	ERIC RD	1.26	39,100		39,100
J T CASSIDY CORP	5	ERIN RD	.74	29,700		29,700
J T CASSIDY CORP	6	ERIC RD	1.03	35,300		35,300
J T CASSIDY CORP	4	ERIC RD	.70	30,300		30,300
JACOBSON MARVIN D ETUX	15	BOARDMAN STREET	3.04	50,400	57,700	108,100
JACOBSON ROY A & BRITTA A	00088	BOARDMAN STREET	.92	30,400		30,400
JACOBSON ROY A & BRITTA A	00084	BOARDMAN STREET	3.29	42,400		42,400
JACOBSON ROY A & BRITTA A	00056	BOARDMAN STREET	.62	35,700	65,300	101,000
JACOBSON ROY A & BRITTA A	122	UNION STREET	.94	35,900	17,800	53,700
JACQUES EMILY M ET AL	113	UNION STREET	12.00	88,800	28,500	117,300
JACZYK RONALD A & BONNE S	00012	QUAIL RUN ROAD	.71	36,600	119,200	155,800
JAMES J DOMENICA GRANDSON TR	197	SEEKONK STREET	29.44	127,800	48,900	176,700
JAMES GEORGE M ETAL	2R	TUCKER ROAD	3.09	50,000	75,300	125,300
JANKO, EDWARD J & JEWITTEK	00008	MASSACHUSETT AVE	.69	33,500	122,500	156,000
JANOSKO RONALD & MARY ANN	00009	WOMPANOG AVENUE	.69	33,500	126,300	159,800
JARUSZEWICZ ANTOINE J		RIVER ROAD	.19	13,900		13,900
JAWORSKI WALTER E ET UX	65	ROCKWOOD ROAD	.76	29,300	94,900	124,200
JEFFREY ROBERT S & MARELYN	27	WEDWAY BRANCH	.91	35,200	86,300	121,500
JENKS FRANK M & VICTORIA	00003	COUNTRY SQUARE DR	1.33	46,400	75,000	121,400
JEROME CHARLES F & MARLENE	20	NEEDHAM STREET	4.30	47,200	62,900	110,100
JILLSON, RICHARD C		SPRICE ROAD	.25	15,700		15,700
JUDICE FRED L GRACE	00096	FRINGATUCK AVENUE	.71	33,800	178,100	211,900
JOHN KUTCH CO INC	14	MAIN STREET	3.30	48,300	17,400	65,700
JOHNSON DAVID C & WENDY J	00198	POND STREET	.85	32,800	75,900	108,700
JOHNSON EDWIN C & FRANCENA	5	STILLWELL AVENUE	.71	33,800	120,800	154,600
JOHNSON ETHEL A & WILLIAM S	134	WINTHROP STREET	3.00	47,800	11,700	59,500
JOHNSON HENRY & VIRGINIA A		LAKE PATH DRIVE	.14	21,200		21,200
JOHNSON HENRY & VIRGINIA A		LAKE PATH DRIVE	.14	13,600		13,600
JOHNSON HENRY & VIRGINIA A		LAKE PATH DRIVE	2.41	54,400	40,400	94,800
JOHNSON HENRY & VIRGINIA A		LAKE PATH DRIVE	.13	12,200		12,200
JOHNSON JOSEPH & DIANE	00024	BARNSTARLE RD	.69	33,800	4,000	37,800
JOHNSON JOSEPH H & GERALDINE	52	PIPER STREET	2.19	35,800	50,800	86,600
JOHNSON JOSEPH A & DIANE E	00027	BARNSTARLE RD	.79	35,700	93,100	128,800
JOHNSON KARL M	00245	MAIN STREET	1.13	36,400	78,300	114,700
JOHNSON MARION M	00012	MAIN STREET	.69	24,600	44,300	68,900
JOHNSON PATRICIA A ETAL	00104	CLEVELAND STREET	3.94	36,400		36,400
JOHNSON RUTH		LAKE SHORE DRIVE	.18	13,800		13,800
JOHNSON RUTH	00011	LAKE SHORE DRIVE	.36	20,600	33,500	54,100
JOHNSON RUTH M		LAKE SHORE DRIVE	.18	13,800		13,800
JOHNSON RUTH M		LAKE SHORE DRIVE	.18	13,800		13,800
JOHNSON WILLIAM S & ANNETTE T	126	WINTHROP STREET	1.52	41,300	40,300	81,600
JOHNSON WILLIAM S & ANNETTE T		OAK ROAD	.70	31,000	35,400	66,400
JOHNSTON BRUCE E		NORTH STREET	.71	31,000		31,000
JOHNSTON BRUCE E		HUNTER AVENUE	.15	11,600		11,600
JOHNSTON BRUCE E		HUNTER AVENUE	.15	11,600		11,600
JOHNSTON DANIEL J	16	CHICKADEE AVENUE	.69	33,800	182,100	215,900
JOHNSTON SAMUEL J & MARCIA		JOHNSTON WAY	1.70	4,300		4,300
JOHNSTON SAMUEL J & MARCIA	00034	JOHNSTON WAY	1.36	33,300		33,300
JOHNSTON MARCIA & SAMUEL J	00002	JOHNSTON WAY	1.27	33,900		33,900
JOHNSTON SAMUEL J & MARCIA	68	NORTH STREET	1.53	39,300	43,500	82,800
JONES ALBERT H		EVERETT STREET	.07	200		200
JONES ARTHUR F & ARLENE M	00003	VALENTINE DRIVE	1.31	46,400	65,900	112,300
JONES GERALD L	00014	VALENTINE DRIVE	1.69	47,500	115,300	162,800
JONES JOHN A & VIRGINIA R	12	LONGMEADOW ROAD	.69	33,600	86,400	120,000
JONES MARILYN L	12	COTTAGE AVENUE	.76	17,600	45,300	62,900
JONES CHARLES H & NANCY S	43	CAMPBELL STREET	.69	24,700	70,500	95,200
JONES EMMA C		WEDWAY BR	3.00	12,300		12,300
JONES PHYLLIS V	64	NORTH STREET	3.50	45,200	32,300	77,500
JORDAN JOHN H ETUX		STOP RIVER	8.00	20,400		20,400
JOSTIN JOHN A & DELORES Y	8	WALCOTT STREET	.23	22,100	52,300	74,400
JOYCE CHRISTOPHER A ETUX	00005	MUNTIAM AVENUE	.70	33,400	124,500	157,900
JOYCE IRVING A & JEAN R		SPRICE ROAD	.01	600		600
JOYCE RONALD A & COLLEEN	80	MAIN STREET	.34	22,500	22,900	45,400
JUDKINS, LEWIS & MARGHERITE	27	NORTH STREET	.70	29,000	25,700	54,700
			132.59	2,373,700	2,681,200	5,054,900
KAISER EDWARD B	00007	CRESSON AVENUE	.38	21,000	49,700	70,700
KAISER HEALY TRUST	00009	CRESSON AVENUE	.34	17,400		17,400
KALT, JOSEPH		LELAND ROAD	.15	12,700		12,700
KANE, MICHAEL J & RUTH R	15	MAPLOW AVENUE	.18	20,300	34,900	55,200
KANE, PATRICK H & RUTH R		MAPLOW AVENUE	.14	12,500		12,500
KANE, PATRICK H & HELEN A		LAKE SHORE DRIVE	.42	19,700		19,700
KANE, PATRICK H & HELEN A	24	LAKE SHORE DRIVE	.45	11,300	22,800	34,100
KANE, PATRICK H & HELEN A		LAKE SHORE DRIVE	.19	13,600		13,600
KARLSSON NIGEL D & ELEANOR P	00011	SPRING STREET	.53	28,300	60,500	88,800
KASPRZAK GREGOR M S	00004	SHERBANO PARK ROAD	.75	31,800	77,800	109,600
KATAPODIS, GEORGE & MARICOULA	71	MAIN STREET	1.10	35,900	50,700	86,600
KAVANAUGH STEPHEN J & MARY	11	LONGMEADOW ROAD	.69	29,700	80,900	110,600
KAZAPIAN GED W & DEBRA	00021	DOMOVIE# ROAD	.73	31,400	58,300	89,700
KEANE MARTIN A & DONNA D	00007	GRUVE STREET	1.21	46,900	49,300	96,200
KEARNS JOHN P & NYON G C	00048	MAPLE STREET	1.90	37,500	53,900	91,400

NORFOLK, MA

VALUATION OF PROPERTIES LIST - Continued

OWNER	ST NO	ST NAME	LAND AREA	LAND VALUE	BUILDING VALUE	TOTAL VALUE	
MAIS-PATRICIA A	00002	LAFAYETTE LANE	.64	30,600	65,900	96,500	
MARSH GEORGE A & CHERYL	11	SWETLAND FARM ROAD	1.00	37,500	78,700	116,200	
MARSH SIMON G & JUNE V	00020	STILLWELL AVENUE	.69	33,800	125,500	159,300	
MARSH EDWARD M & JOAN G	00010	PENNAHOOK STREET	.77	35,700	79,800	114,500	
MARSH MARTIN D III	00010	SWEETLAND FARM ROAD	.92	35,800	81,300	116,900	
MARSH WILLIAM J JR ETUX	00095	WFOWAY STREET	1.31	42,900	80,400	123,000	
MARSH ARTHUR R & MARGARET T	00068	SEEKONK STREET	2.60	51,400	32,900	84,300	
MARSH WILTON E ETUX	57	MAIN STREET	.40	23,700	55,300	79,000	
MARSH THOMAS P ETUX	00132	UNION STREET	1.03	39,000	90,000	129,000	
MARSH WILLIAM F & CAROL D	75	MILLER STREET	2.43	45,600	53,900	99,500	
MARSH WILLIAM F JR ET UX	76	MAIN STREET	.34	22,500	38,500	61,000	
MARSH WILLIAM M	00133	NORTH STREET	1.29	42,500	64,800	107,300	
MARSH DAVID C	00260	WEDHAM STREET	2.31	68,900	284,500	353,400	
MARSH ROBERT J & KATHLEEN	00002	DAY STREET	1.33	46,400	120,300	166,700	
MARSH ROCH A & ERIN C	00005	DAY STREET	1.26	46,200	140,700	186,900	
MARSH ERNEST M & ELIZABETH R	9	LAFAYETTE LANE	.69	30,600	61,000	91,600	
MARSH RONALD S & CATHERINE F	9	MARSHALL STREET	.91	26,300	36,800	63,100	
MARSH ARTHUR M III S	43	MIRROR LAKE AVENUE	.15	15,000	33,300	48,300	
MARSH ARTHUR M III ET AL	00074	GROVE STREET	.72	34,100	76,900	111,000	
MARSH J DAVID	172	SEEKONK ST	1.27	42,700	125,800	168,200	
MARSH JAMES R	175	PINE STREET	1.60	32,800	31,300	64,100	
MARSH MARGARET C	175	NORTH STREET	.24	22,200	20,900	43,100	
MARSH VIGOR W	8	KING PHILIP TRAIL	.69	33,700	72,000	105,700	
MARSH RICHARD J & JOAN M	64	MYRTLE STREET	1.30	42,500	65,700	108,200	
MARSH RICHARD M & JOAN	00002	WYRTLE AVENUE	.71	33,500	122,100	155,600	
MARSH KIRK R & KATHERINE	00096	RICKWOOD ROAD	.71	28,400	54,100	82,500	
MARSH ESTATES INC	00096	CAMPBELL STREET	4.30	45,400	45,400	90,800	
MARSH RICHARD S & JANE	11	WALTON AVENUE	.11	11,500	11,500	23,000	
MARSH JAMES R	11	RIDGEFIELD ROAD	.69	33,600	74,600	108,200	
MARSH BRUCE A & C	20	ASH ROAD	.28	19,000	21,200	40,200	
MARSH ROGER F JR	00005	PENNAHOOK STREET	.71	33,900	6,700	40,600	
MARSH JOAN J & ELIZABETH	00005	WALTON AVENUE	1.28	46,700	60,700	107,400	
MARSH JOHN F & LAURA E	1A	CHICKADEE DR	1.03	41,400	88,500	129,900	
MARSH ROGER F JR	1A	ASH ROAD	.29	19,300	72,900	92,200	
MARSH THOMAS & BEVERLY	00070	RICKWOOD ROAD	.73	28,800	52,700	81,500	
MARSH DAVID R & JUDITH R	34	WALTON AVENUE	.57	25,300	39,800	65,100	
MARSH REG SCHOOL	00022	MAPLE STREET	1.57	43,300	76,900	120,200	
MARSH JUDITH E	56	PRISCILLA AVENUE	.25	18,300	41,300	59,600	
MARSH PHILIP REG SCHOOL	00098	KING STREET	35.60	344,400	2,508,800	2,953,200	
MARSH THOMAS & CHERYL	85	SWETLAND FARM ROAD	.91	35,400	84,100	119,500	
MARSH WILLIAM A & BARBARA D	00006	FRUIT STREET	.71	31,100	65,200	96,300	
MARSH WILLIAM C & VIRGINIA H	7	MASSACHUSETT AVE	.85	33,600	133,800	167,400	
MARSH WALTER ASSY	6	LONGMEADOW ROAD	.69	22,200	20,700	42,900	
MARSH WEL S & SUSAN A	00003	TIMBERLINE DR	.78	35,300	77,800	113,100	
MARSH ROBERT E	38	GROVE STREET	1.06	42,000	108,300	150,300	
MARSH JAMES P	69	OFF EVERETT STREET	1.39	53,100	53,100	106,200	
MARSH ROBERT L & DOROTHY L	7	BOARDMAN STREET	.76	42,800	77,100	119,900	
MARSH ANDREJS - RENATE	4	HUNTER AVENUE	.23	23,400	37,400	60,800	
MARSH DAVID A & MARGARET T	00025	MAPLE STREET	.23	22,100	35,300	57,400	
MARSH WILLIAM & PATRICIA A	00011	PENNAHOOK STREET	1.39	33,600	117,100	150,700	
MARSH DAVID R ETUX	34	VALENTINE DRIVE	.71	46,600	61,300	107,900	
MARSH JOHN M	00020	DEAN ROAD	9.14	145,500	357,800	503,300	
MARSH PAUL R & THERESA M	00015	KING PHILIP TRAIL	.72	47,500	70,600	118,100	
MARSH JOHN A & LINDA L	00012	PONDVIEW ROAD	.72	51,700	98,100	149,800	
MARSH RICHARD P & ELIZABETH C	46	CREVELAND STREET	.39	31,400	66,800	98,200	
MARSH ROBERT A & CORINNE E	00052	NOON HILL AVE	.09	25,000	37,800	62,800	
MARSH BRUCE K & MELINDA L	39	COTTAGE AVENUE	.80	46,500	132,600	179,100	
MARSH SANDRA P	00029	PINE STREET	.23	7,200	10,500	17,700	
MARSH MICHAEL S ET UX	00029	EVERETT STREET	.23	30,100	38,800	68,900	
MARSH PAUL L & MARY M	24	EVERETT STREET	.24	47,700	32,800	80,500	
MARSH CHARLES & SUZANNE	00038	MEDWAY STREET	.91	47,200	51,400	98,600	
MARSH LUIS R & BARBARA B	53	WYRTLE STREET	.70	33,600	67,900	101,500	
MARSH PETER J & DOROTHY	00019	BRYDIE LANE	1.09	33,600	91,900	125,500	
MARSH RICHARD E	00022	BOARDMAN STREET	.23	40,200	72,500	112,700	
MARSH JOYI & JACQUELINE I	00012	RIVER ROAD	1.71	47,600	96,100	143,700	
MARSH EDWARD	00012	FREDRICKSON ROAD	.59	30,800	73,400	104,000	
MARSH EDWARD	00012	MAIN STREET	1.30	46,700	71,400	117,700	
				126.23	3,128,900	7,740,200	10,869,100
MARSH J BEAHY TRUST	220	MYRTLE STREET	.80	49,000	100,400	149,400	
MARSH J FAMILY TRUST	00038	TURNER STREET	1.29	42,500	83,500	126,000	
MARSH GENTILE & SONS INC	43	MAPLE STREET	1.29	42,200	50,300	92,500	
MARSH GENTILE & SONS INC	47	MAPLE STREET	6.21	51,200	120,700	171,900	
MARSH GENTILE & SONS INC	47	MAPLE STREET	1.27	42,100	78,400	120,500	
MARSH GENTILE & SONS INC	45	MAPLE STREET	1.27	36,000	36,000	72,000	
MARSH GENTILE & SONS INC	00065	ROCKWOOD ROAD	.75	29,100	88,700	117,800	
MARSH LUC R & MARTHA	00032	ROCKWOOD ROAD	.17	13,400	13,400	26,800	
MARSH LACIVITA SCAVATONE G S	00032	MIRROR LAKE AVENUE	1.26	46,200	137,200	183,400	
MARSH LACIVITA ROSE M	109	LAFAYETTE LANE	9.99	64,300	38,400	102,700	
MARSH LACIVITA ROSE M	00012	KING STREET	.69	44,700	38,400	83,100	
MARSH LACIVITA ROSE M	00029	WEDHAM STREET	.75	32,200	87,200	119,400	
MARSH LACIVITA ROSE M	00012	DEAN STREET	.75	32,200	140,700	172,900	
MARSH LACIVITA ROSE M	00021	VALENTINE DRIVE	1.26	46,200	124,900	171,100	
MARSH LACIVITA ROSE M	00004	WYRTLE STREET	.34	500	500	1,000	
MARSH LACIVITA ROSE M	00004	MORRIS STREET	.17	13,400	13,400	26,800	
MARSH LACIVITA ROSE M	00034	FRUIT STREET	.79	10,800	27,000	37,800	
MARSH LACIVITA ROSE M	103	MIRROR LAKE AVENUE	.09	10,800	12,800	23,600	
MARSH LACIVITA ROSE M	17	CEDAR ROAD	.09	8,500	8,500	17,000	
MARSH LACIVITA ROSE M	00036	CEDAR ROAD	.09	8,500	8,500	17,000	
MARSH LACIVITA ROSE M	00036	MIRROR LAKE AVENUE	8.00	15,300	6,828	22,128	
MARSH LACIVITA ROSE M	00036	MYRTLE STREET	9.50	24,700	14,900	39,600	
MARSH LACIVITA ROSE M	00036	BOARDMAN STREET	.04	6,400	136,800	143,200	
MARSH LACIVITA ROSE M	00036	BOARDMAN STREET	2.00	44,700	42,425	87,125	
MARSH LACIVITA ROSE M	00036	BOARDMAN STREET	28.21	81,300	46,200	127,500	
MARSH LACIVITA ROSE M	00036	BOARDMAN STREET	.64	30,800	56,200	87,000	
MARSH LACIVITA ROSE M	127	BOARDMAN STREET	1.50	43,100	66,700	109,800	
MARSH LACIVITA ROSE M	93	MYRTLE STREET					

FINANCES

VALUATION OF PROPERTIES LIST — Continued

OWNER	ST NO	ST NAME	LAND AREA	LAND VALUE	BUILDING VALUE	TOTAL VALUE
LANG, HERRBERT S & PATRICIA		MYRTLE STREET	9.99	49,400		49,400
LANG, HERRBERT C & PATRICIA	112	MYRTLE STREET	.80	31,400	37,200	70,400
LANGEVIN EDWARD E	00001	MEDWAY BRANCH	.78	32,800	80,200	113,000
LANGLEY CHARLOTTE A		NAUGATUCK AVENUE	1.70	40,200		40,200
LANGLEY ELDEN D	00008	CONSTIT AVENUE	.77	30,200		30,200
LANGLEY ELDEN D		NAUGATUCK AVENUE	1.20	38,200		38,200
LANGLEY ELDEN D	00017	NAUGATUCK AVENUE	.93	33,500		33,500
LANGLEY ELDEN D		NAUGATUCK AVENUE	.83	31,300		31,300
LANGLEY ELDEN D	23	WOODHILL AVENUE	.75	29,800		29,800
LANGLEY ELDEN D	10	CORSETT AVENUE	.75	31,900		31,900
LANGLEY JOHN E & ALICE M	00004	VALENTINE DRIVE	1.49	46,900	103,700	150,600
LANGLEY ELDEN D		FRUIT STREET	4.50	11,500		11,500
LANGLEY ELDEN D	00002	HENGOCK GANE	.71	29,200		29,200
LANTIERNE JOSEPH L & DONNA		NORTH STREET	1.00	31,900		31,900
LARGE ROBERT P & ANN	00011	QUAIL RUN ROAD	.69	36,400	120,700	157,100
LARKIN, ALBERT C & MARGARET	54	MILLER STREET	.25	22,600	42,300	64,900
LARNEY ROBERT M & JUDITH	00004	CAMPBELL STREET	1.80	54,000	43,200	97,200
LAROCHELLE, HENRY & PRISCILLA	7	ALICE AVENUE	.38	25,500	55,600	81,100
LARSEN PHILIP		LELAND ROAD	.22	15,100		15,100
LARSEN, BORRE & GLORIA A	4	CLEVELAND STREET	.74	31,700	44,900	76,600
LARSON PHILIP C	43	LELAND ROAD	.19	16,000	30,400	46,400
LARSON, CARL W JR & MARY S	21	KING STREET	.89	35,100	42,200	77,300
LASKY, JOHN V & DORIS V	121	NORTH STREET	.75	43,900	34,800	78,700
LATHAM ROBERT A & GORAIN	00016	BORN ROAD	.31	39,500	142,400	181,900
LATHAM, MARK W & HELEEN	00007	STACEY ROAD	.74	32,200	82,700	114,900
LAUGHLIN JERRY W & CAROL K	00001	ROCKWOOD ROAD	.69	27,900	59,400	87,300
LAVERNE ROBERT S & AUDREY	00002	CORSETT AVENUE	.75	34,900	130,000	164,900
LAWLER JOHN & JEAN	00041	NOON HILL AVE	1.28	46,300	117,600	163,900
LAWLER JOHN G & JEAN	389	WALKER STREET	.75	29,900	59,900	89,800
LAWLESS DAVID M & LISA S	00054	GROVE STREET	.78	35,900	77,600	113,500
LAWRY DAVID H & BREVDA J	88	WINN STREET	1.20	41,300	35,800	77,100
LAWSON, WILBUR L	8	KINGSBURY ROAD	.23	18,000	42,400	60,400
LAZ, ROBERT L		KINGSBURY ROAD	.46	19,200		19,200
LAZARUS PAUL S & CAROLINE	00012	CHICKADEE DR	1.7	46,800	97,700	144,500
LAZOWSKY MICHAEL C JR & LEAN CONSTRUCTION INC	11	CLEVELAND PARK STREET	1.08	33,400	52,600	86,000
LEARY JAMES F JR & MARY D		NEEDHAM STREET	1.90	38,200		38,200
LEARY JAMES F JR & MARY D	41	NEEDHAM STREET	.69	30,600	60,500	91,100
LEARY JOHN W & SHEILA M	00074	ROCKWOOD ROAD	.70	28,100	54,700	82,800
LEARY MONICA		MEADOWBROOK WAY	.70	30,900	45,500	76,400
LEAVITT CARL E ETUX	9	HARLOW AVENUE	.29	23,900	41,900	65,800
LEAVITT JOHN D & ROBERTA	00007	RIVER PATH	.25	18,400	46,000	64,400
LEBLANC ALVIN J	00009	PENNA COOK STREET	.71	29,000	29,000	58,000
LEBLANC, ROBERT G & JOAN	70	PRISCILLA AVENUE	.34	20,100	32,800	52,900
LEED PETER G & DENISE R	00005	POWHTUCK AVENUE	.76	35,200	79,600	114,800
LEGG PAUL A	10	DEAN STREET	6.73	54,700	19,800	74,500
LEGG, VERNON F & HELEN W	24	MEDWAY STREET	.29	46,000	35,300	81,300
LEIGHTON PAUL A & GUSSIE M	30	UNION STREET	.69	30,700	56,800	87,500
LEMBER, WAYNE D	12	GITCHFIELD ROAD	.25	23,100	29,800	52,900
LENNAN NORMAN J & ISABEL A	00034	TURNER STREET	1.40	42,800	83,600	126,400
LENNON ELAINE W		MEDWAY BRANCH	1.00	39,800	62,800	102,600
LEONARD ROBERT J BARBARA	14	BOARDMAN STREET	.35	24,700	55,900	80,600
LESAGE STEPHEN F & ELIZABETH	00014	LAKE STREET	.72	28,700	54,500	83,200
LESTER FAMILY TRUST	00010	CHICKADEE DR	.69	33,800	103,500	137,300
LEWIS DAVID A & IRENE	3	SPRING STREET	.42	28,700	50,400	79,100
LEWIS ROBERT A & DIANNE R	00004	SPRING STREET	.36	25,200	61,700	86,900
LEWIS REALT ROBERT P	3	MASSACHUSETT AVE	.69	33,600	126,900	160,500
LEWIS JESSIE J	00131	FERNDALE AVENUE	.69	30,600	54,900	85,500
LEWIN ERIC R & CAROL J	61	FERNDALE AVENUE	1.23	41,300	28,200	69,500
LEWIS DAVID F & CONSTANCE P	4	FERNDALE AVENUE	.74	31,900	63,300	95,200
LEWIS IRA & FLORENCE R	61	PRISCILLA AVENUE	.75	26,200	50,000	76,200
LIBERTARE MICHAEL R ETUX	7	FOREST GROVE AVENUE	.01	1,300		1,300
LINCOLN ROBERT G & LESLIE	00093	SPRING STREET	.41	26,300	57,400	83,700
LIND DAVID	00267	NORTH STREET	.18	19,600	62,700	82,300
LIND, ERNEST V & ESTHER W	157	NEEDHAM ST	1.06	55,200	145,900	201,100
LINZ EDWARD P & MARY ANNE	00009	NORTH STREET	77.77	209,500	51,900	261,400
LITTLE JOHN W & BARBARA M	00005	SPRING ROAD	.76	35,200	102,200	137,400
LLOYD ROBERT P & LEAH B	00030	CHURCH HILL ROAD	1.25	46,300	108,600	154,900
LOCKE WILLIAM H & LAURA R	45	BORN ROAD	1.01	44,400	129,400	173,800
LOGG THOMAS S & MARY W	26	MIRROR LAKE AVENUE	.07	7,800	28,400	36,200
LONG, MELVIN C & ELIZABETH M	7	POWHTUCK AVENUE	.58	23,900	30,900	54,800
LONGHARDI DOMENIC & JUDITH	370	MALCOLM STREET	.40	26,200	51,700	77,900
LONGHARDI DOMENIC F ETUX	372	MAIN STREET	40.00	166,600	82,100	248,700
LONGHARDI DOMENIC TRUSTEE		MAIN STREET	1.00	27,000	28,700	55,700
LONGHARDI DOMENIC TRUSTEE		HANOVER STREET	1.00	31,900		31,900
LONGVIEW REALTY TRUST		HANOVER STREET	1.01	32,600		32,600
LONGVIEW REALTY TRUST	368	MAIN STREET	.31	18,500		18,500
LONGVIEW REALTY TRUST		MAIN STREET	1.30	11,400	7,700	19,100
LONGVIEW REALTY TRUST		MAIN STREET	14.88	65,700		65,700
LORNS CAROL A	105	MAIN STREET	9.70	24,700		24,700
LORING CONST CORP	00027	SEEKONK STREET	4.60	34,900	65,700	100,600
LORING CONST CORP	00030	NOON HILL AVE	1.27	46,300	6,700	53,000
LORING CONST CORP	00036	NOON HILL AVE	1.29	39,200		39,200
LORING CONSTRUCTION COMPANY	00045	NOON HILL AVE	1.61	47,300	8,600	55,900
LORING CONSTRUCTION CORP	00048	NOON HILL AVE	1.46	39,700		39,700
LORING CONSTRUCTION CORP	00043	NOON HILL AVE	1.27	46,300	6,700	53,000
LORING CONSTRUCTION CORP	00044	NOON HILL AVE	1.60	40,100		40,100
LORING CONSTRUCTION CORP	170	NOON HILL AVE	1.25	39,100		39,100
LORING NELSON G & C	5	SEEKONK ST	1.25	36,300		36,300
LORING NELSON G & C	8	STOP RIVER ROAD	1.35	39,300		39,300
LORING NELSON G & C	7	STOP RIVER ROAD	1.49	39,700		39,700
LORING NELSON G & C	4	STOP RIVER ROAD	1.26	39,100	294,300	294,300
LORING NELSON G & C	6	STOP RIVER ROAD	1.29	39,100		39,100
LORING NELSON G & C	3	STOP RIVER ROAD	1.40	39,400		39,400
LORUSSO ANTHONY	00101	MAIN STREET	1.27	39,100		39,100
LORUSSO BROS INC	00014	BARNSTARLF RD	1.60	39,500	76,500	116,000
LORUSSO BROTHERS		MAIN ST	.69	31,600	116,000	147,600
LORUSSO BROTHERS INC	00014	WELLFLEET DR	1.56	33,900		33,900
			.79	35,900	95,100	131,000

NORFOLK, VA

VALUATION OF PROPERTIES LIST -- Continued

OWNER	ST NO	ST NAME	LAND AREA	LAND VALUE	BUILDING VALUE	TOTAL VALUE
LORUSSO CARMINA JR	00040	BARNSTABLE RD	1.08	36,200		36,200
LORUSSO CARMINA JR	00046	SAGAMORE RD	3.32	44,000		44,000
LORUSSO JOSEPH J	00090	POND STREET	7.07	159,000		159,000
LORUSSO JOSEPH J		OFF DEHAM STREET	18.38	31,200		31,200
LORUSSO JOSEPH J	00074	POND STREET	1.00	24,300		24,300
LORUSSO CARMINA & CONCETTA		MAIN STREET	2.80	129,700		129,700
LORUSSO CARMINA & CONCETTA M	99	MAIN STREET	5.70	52,500	170,200	222,700
LOHNES ROBERT P ETAL	31	STANHOPE DR	3.99	51,800	112,100	163,900
LOUIS WRAGG	96	KING STREET	.79	33,000	103,900	136,900
LURE JOSEPH C & KATHLEEN	00003	ROB-WHITE LANE	.77	38,400	138,300	176,700
LURE MARK & KRISTEN	7	SWEETLAND FARM ROAD	.92	35,500	37,100	72,600
LURENS DAVID E & PATRICIA L	00374	GROVE STREET	1.10	43,100	55,000	98,100
LURENS PHILIP D & WENDIA J	20	CHEYKLAND STREET	.99	37,100	42,500	79,600
LURTWICZ FRANKLIN D	00115	MYRTLE STREET	1.06	38,800	53,300	92,100
LUPES DANIEL J &	72	KING STREET	.92	35,800	85,300	121,100
LUPU WILLIAM	70	MIRROR LAKE AVENUE	.77	18,700	29,200	46,900
LUPU WILLIAM	70	MIRROR LAKE AVENUE	.64	24,500	34,900	59,400
LUSZCZ HARRY G	6	OPAN STREET	1.09	35,600	38,000	73,600
LUSZCZ ROGER P & SHIRLEY L	00025	FRYHOOD TRAIL	1.09	46,200	119,500	165,700
LUTTAZ REALTY TRUST		WEDWAY STREET	32.09	123,200		123,200
LUX ROBERT A & MARIE C	00002	WYOMES ROAD	1.70	37,400	103,400	140,800
Lynch Dennis A &	00046	PINE STREET	1.28	38,600	49,300	87,900
Lynch Jeffrey E & Judith	115	BOARDMAN ROAD	2.30	45,500	50,600	96,100
Lynch William E	43	EVELETT STREET	2.00	45,000	34,200	79,200
Lynn Christopher L & Margaret	8	ARTISTIC LANE	.89	33,900	106,700	140,600
Lynn Edith A	00018	RIVER ROAD	.39	21,100	24,600	45,700
Lions Edward L & Kathleen We	00022	DIAMOND STREET	4.66	50,600	151,000	201,600
Lions Martin K Jr & Marilyn	00011	LANTERN LANE	2.01	48,500	111,200	159,700
Lions Thomas A & Fay E	35	NORTH STREET	1.80	40,100	31,800	71,900
			521.04	6,171,000	6,998,547	13,169,547
W D N FAMILY TRUST	64	LELAND ROAD	.35	20,300	43,300	63,600
W D N FAMILY TRUST		LELAND ROAD	.25	18,400	1,100	19,500
W D N FAMILY TRUST	62	LELAND ROAD	.25	13,800	100	13,900
W D TRUST		MIRROR LAKE AVENUE	3.90	34,500		34,500
W D TRUST		LELAND ROAD	2.80	34,300		34,300
W R KEEFE INC	00036	WEDWAY STREET	1.69	30,500	6,700	37,200
WARF RICHARD W & ELLEN A	39	STANHOPE DR	.71	40,500	111,700	152,200
WAC PHERSON LENA R	00182	NORTH STREET	.71	31,200	61,100	92,300
WAC PHERSON PHILIP J &	00056	GROVE STREET	.69	33,700	83,300	117,000
WALCONE JOHN L &	00016	BARNSTABLE RD	.69	33,600	100,900	134,500
WALDONAGD JAMES D & PAULINE	00029	NORTH STREET	.96	27,700	51,200	78,900
WALDONAGD JOHN J &	00071	GROVE ST	.78	34,700	96,900	131,600
WALDONAGD MARK D & DEBRA L	00079	POND STREET	.70	30,400	65,500	95,900
WALDONAGD MITCHELL JR	00054	EVELETT STREET	.70	31,000	54,700	85,700
WALDONAGD ROBERT L & LINDA R	97	LELAND ROAD	.29	19,000	51,800	70,800
WALDONAGD DENNIS A & DIANE D	00008	HAIGHTICK AVENUE	.70	33,400	149,400	182,800
WALDENNEY LAWRENCE JR ETUX	52	POND ST	3.22	44,400	56,300	100,700
WALDENZIE JOHN C &	00024	MAIN STREET	.69	30,600	71,200	101,800
WALKEY CHRISTOPHER B & MARCIA	00012	CHESTNUT ROAD	.31	19,500	25,000	44,500
WALKEY ALAN A & SHIRLEY A	46	NEEDHAM STREET	2.00	44,600	58,500	103,100
WALKEY ALBERT S JR ET UX	37	BOARDMAN STREET	1.99	40,700	40,400	81,100
WALKEY DAVID G	31	LELAND ROAD	.62	30,600	85,700	116,300
WALKEY THOMAS H & ANNE M	40	THURMER STREET	1.92	64,100	48,000	112,100
WALKEY ROBERT D & RUTH L	45	PINE STREET	.69	28,100	60,700	88,800
WALKINNON JOHN E & SUSAN M	00005	WARRELL PLACE	1.00	41,100	144,900	186,000
WALKINNON MALCOLM Y & PATRICIA	00017	ROBIN ROAD	.81	31,200	114,600	145,800
WALPHEE ANNIE T	00104	RIVER ROAD	.57	23,700	30,200	53,900
WALPHEE WILLIAM ETUX	00003	STACY ROAD	.69	30,500	62,700	93,200
WALSH VINCENT J &	11	OLD COACH ROAD	.70	30,800	59,500	90,300
WALSH KRIS & DORIS	10	LITCHFIELD AVE	.12	17,200	44,000	61,200
WALSH KRIS & DORIS		LITCHFIELD AVE	.11	11,800		11,800
WALSH EDWARD J & ANNE L	00023	UNION STREET	1.00	33,600	54,100	87,700
WALSH JOHN T III	00010	OLD MILL ROAD	1.70	47,500	6,700	54,200
WALSH OLYA J	53	MILLER STREET	2.40	45,000	53,400	98,400
WALSH ROBERT C & MARY E	00001	BUSH POND ROAD	.70	33,700	111,000	144,700
WALSH PATRICIA A	00002	SENeca ST	.72	34,200	110,300	144,500
WALSH RAFAEL & JESSY	00001	RIDGEFIELD ROAD	.55	28,900	69,400	98,300
WALSH ARTHUR A & Rhoda L	4	KING STREET	1.29	42,500	70,300	112,800
WANDONI CONST CO INC	00041	UNION STREET	8.00	31,500		31,500
WANDONI CONST CO INC	00043	UNION STREET	7.64	50,700		50,700
WANDONI CONST CO INC	00049	UNION STREET	8.02	51,500		51,500
WANDONI GEU J & PATRICIA A	23	LAKE SHORE DRIVE	.54	21,000	71,400	92,400
WANDONI GEORGE J & PATRICIA		LAKESHORE DRIVE	.55	21,400		21,400
WANDONI GEORGE J ET UX		DONALD ROAD	1.70	43,700	5,900	49,600
WANN DANIEL J	59	FRUIT STREET	9.75	62,300		62,300
WANN DAVID E JR		SEKONK STREET	.31	23,900	20,200	44,100
WANN JESSE E & MARION E	192	NORTH STREET	.05	5,500		5,500
WANN JESSE E & MARION E	00005	ASH ROAD	.73	31,300	88,700	120,000
WANNES RAYMOND	00089	KING STREET	1.00	31,500	69,300	100,800
WANNES CHARLES L & ELIZABETH	34	BOARDMAN STREET	.86	29,500		29,500
WAPLE PARK CORP	00003	BERKSHIRE STREET	.86	29,300		29,300
WAPLE PARK CORP	00020	BERKSHIRE STREET	.84	29,000		29,000
WAPLE PARK CORP	00005	BERKSHIRE STREET	.72	27,000		27,000
WAPLE PARK CORP	00005	HAMPDEN ROAD	.72	27,000		27,000
WAPLE PARK CORP	00007	BERKSHIRE STREET	.87	29,900		29,900
WAPLE PARK CORP	00022	BERKSHIRE ST	.77	26,300		26,300
WAPLE PARK CORP	00001	ESSEX STREET	.69	26,100		26,100
WAPLE PARK CORP	00008	ESSEX STREET	.70	26,400		26,400
WAPLE PARK CORP	00010	ESSEX STREET	.81	28,600		28,600
WAPLE PARK CORP	00011	BERKSHIRE STREET	.92	30,400		30,400
WAPLE PARK CORP	00025	BERKSHIRE STREET	.94	29,600		29,600
WAPLE PARK CORP	00014	BERKSHIRE STREET	.92	30,200		30,200
WAPLE PARK CORP	00015	BERKSHIRE STREET	.76	27,500		27,500
WAPLE PARK CORP	00008	BERKSHIRE STREET	.82	28,500		28,500
WAPLE PARK CORP	00006	BERKSHIRE STREET	.86	29,300		29,300
WAPLE PARK CORP	00018	BERKSHIRE STREET	.78	27,800		27,800
WAPLE PARK CORP	00005	ESSEX STREET	.74	27,200		27,200
WAPLE PARK CORP	00014	BERKSHIRE STREET				

FINANCES

VALUATION OF PROPERTIES LIST — Continued

OWNER	ST NO	ST NAME	LAND AREA	LAND VALUE	BUILDING VALUE	TOTAL VALUE
MAPLE PARK CORP	00001	ESSEX STREET	.74	27,300		27,300
MAPLE PARK CORP	00012	BERKSHIRE STREET	.90	30,200		30,200
MAPLE PARK CORP	00027	BERKSHIRE STREET	.75	27,800		27,800
MAPLE PARK CORP	00016	BERKSHIRE STREET	.74	27,200		27,200
MAPLE PARK CORP	00024	BERKSHIRE STREET	.70	26,100		26,100
MAPLE PARK CORP	00004	BERKSHIRE STREET	1.05	32,500		32,500
MAPLE PARK CORP	00004	ESSEX STREET	.88	29,800		29,800
MAPLE PARK CORP	00003	HAMPTON ROAD	.89	26,100		26,100
MAPLE PARK CORP	00006	HAMPTON ROAD	.88	29,700		29,700
MAPLE PARK CORP	00002	BERKSHIRE STREET	.69	26,100		26,100
MAPLE PARK CORP	00008	ESSEX STREET	.75	27,300		27,300
MAPLE PARK CORP	00017	BERKSHIRE STREET	.81	28,600		28,600
MAPLE PARK CORP	00004	HAMPTON ROAD	.91	30,300		30,300
MAPLE PARK CORP	00009	BERKSHIRE STREET	.76	27,800		27,800
MAPLE PARK CORP	00010	BERKSHIRE STREET	.77	27,800		27,800
MANCARELLI LOUIS ETUX	19	WOOD HILL AVENUE	1.00	40,700	119,300	159,900
MARCONNETTE WATHAM L & A	1	SPRING STREET	.38	25,600	47,500	73,200
MARGUERITE DAVID		SWEETLAND FARM RD	1.43	33,500		33,500
MARGUERITE DENNIS F		BOARDMAN STREET	16.13	80,900		80,900
MARKE ALBERT & ELEANOR		MIRROR LAKE AVENUE	.46	19,200		19,200
MARRAZZO JOHN G	16	LITCHFIELD AVENUE	.27	23,400	49,700	73,100
MARSHALL ARTHUR H		STANLEY AVENUE	.90	24,600		24,600
MARSHALL ARTHUR H	10	MARLOW AVENUE	.31	14,700	24,700	39,400
MARSHALL ROBERT R & KATHRIN	00006	CHURCHILL ROAD	1.32	46,400	103,400	149,800
MARSZALKOWSKI S & FRANCIS		RIVER ROAD	.78	500	500	1,000
MARSZALKOWSKI S & FRANCIS		LELAND ROAD	2.20	6,600	6,300	12,900
MARSZALKOWSKI STEVE		PRISCILLA AVENUE	3.40	8,700		8,700
MARSZALKOWSKI STEVE		RIVER ROAD	168.00	504,000	486,900	990,900
MARSZALKOWSKI STEVE		PRISCILLA AVENUE	.13	17,000		17,000
MARSZALKOWSKI STEVE		RIVER ROAD	.18	7,500		7,500
MARSZALKOWSKI STEVE		PRISCILLA AVENUE	.58	20,400		20,400
MARSZALKOWSKI STEVE		PRISCILLA AVENUE	.36	17,500		17,500
MARSZALKOWSKI STEVE		DONALD ROAD	7.00	21,300	21,100	42,400
MARSZALKOWSKI STEVE		DONALD ROAD	1.00	26,100		26,100
MARSZALKOWSKI STEVE		PRISCILLA AVE	.88	24,300		24,300
MARSZALKOWSKI STEVE		LAKE SHORE DRIVE	.17	13,400		13,400
MARSZALKOWSKI STEVE		MARBLE STREET	15.22	45,700	45,300	91,000
MARSZALKOWSKI STEVE A		MYRTLE STREET	3.40	10,200	9,900	20,100
MARSZALKOWSKI STEVE A		RIVER ROAD	4.71	14,100	14,000	28,100
MARTIN JAMES L III	3	NEEDHAM STREET	2.39	39,000		39,000
MARTIN ROBERT & ELIZABETH	00004	TRURO ROAD	.95	39,800	97,900	137,700
MARTIN ROBERT & ELIZABETH	00009	NEEDHAM STREET	2.50	47,000	67,100	114,100
MARTIN THOMAS P & MARCIA L	42	EVERETT STREET	.78	32,500	45,200	77,700
MARTIN ELMER W & ELLA E	18	OLD POPULATC	.18	14,000	22,400	40,400
MARTIN ETHEL H	1	NEEDHAM STREET	1.06	40,000	21,300	61,300
MARTIN JAMES	11	NEEDHAM STREET	2.00	47,800	55,000	102,800
MARTIN JOHN B & NANCY L	14	KING PHILIP TRAIL	.69	33,600	76,300	109,900
MARTINEAU CLEMENCE E	47	LELAND ROAD	.23	18,000	40,400	58,400
MARTUCCI ROBERT J & SUSAN N	20	YINGGAGE GREEN	.80	38,400	112,900	151,300
MARTUCCI ANTHONY & PHYLLIS	25	CLEVELAND STREET	18.99	88,700	37,200	125,900
MARZULLA GUY A	4	NORFOLK AVENUE	.14	14,100	44,200	58,300
MASS AMHURON SOCIETY	00093	NORTH STREET	47.70	196,400		196,400
MASS AMHURON SOCIETY	108	NORTH STREET	1.20	41,400	160,400	201,800
MASS AMHURON SOCIETY		NORTH STREET	16.00	80,500		80,500
MASS AMHURON SOCIETY INC		OFF NORTH STREET	36.00	97,800		97,800
MASS BAY TRANS AUTHORITY			.78	2,000		2,000
MASS BAY TRANS AUTHORITY		CARLSON CIRCLE	1.21	57,600	6,000	63,600
MASS BAY TRANS AUTHORITY			2.20	5,600		5,600
MASS BAY TRANS AUTHORITY		OFF MAIN STREET	.26	700		700
MASS BAY TRANS AUTHORITY			.20	15,900		15,900
MASS BAY TRANS AUTHORITY			.53	1,400		1,400
MASS BAY TRANS AUTHORITY			.50	1,300		1,300
MASS BAY TRANS AUTHORITY			.37	900		900
MASTERSON C & CHERYL	2	BIRCH ROAD	.14	12,300	37,500	49,800
MASTERSON CHRISTOPHER		BIRCH ROAD	.22	15,100		15,100
MASTERSON JOHN G & SUSAN	1	TRURO RD	.78	32,600	83,400	116,000
MATY KENNETH J & MARY JANE	00040	PARK STREET	.77	32,700	55,200	87,900
MATHIS SCOTT	83	NORTH STREET	.14	19,800	51,500	71,300
MATTI STEPHEN R & NANCY A	123	BOARDMAN STREET	2.10	44,900	52,500	97,400
MATTHEWS SAMUEL J ET UX	25	VILLAGE GREEN	.69	33,700	112,800	146,500
MATTHEWS DEON T & ELIZABETH K	00011	KING PHILIP TRAIL	1.20	64,700	104,500	169,200
MATTO RANDALL D & WENNY G	53	NORTH STREET	1.01	34,300	77,300	111,600
MATTON PAUL DAVID	125	BOARDMAN STREET	2.00	44,500	49,400	93,900
MATULEWICZ ALEXANDER ET UX	17	CHICKADEE DR	1.14	37,100		37,100
MATULEWICZ ALEXANDER ET UX	19	CHICKADEE DR	1.37	39,200		39,200
MATULEWICZ ALEXANDER ET UX	20	CHICKADEE DR	1.15	40,500		40,500
MATULEWICZ ALEXANDER ET UX	19	CHICKADEE DR	.76	32,500		32,500
MATULEWICZ ALEXANDER ET UX	34	RIDGE RD	.98	33,900		33,900
MATULEWICZ ALEXANDER ET UX	36	RIDGE RD	1.05	35,500		35,500
MATULEWICZ ALEXANDER ET UX	24	RIDGE RD	.73	29,400		29,400
MATULEWICZ ALEXANDER ET UX	32	RIDGE RD	.69	28,400		28,400
MATULEWICZ ALEXANDER ET UX	36	FREDRICKSON ROAD	30.24	109,600	73,200	182,800
MAHNS BARBARA	30	BOARDMAN STREET	.99	37,900	34,300	72,200
MAUNITZ FRANCIS & VIRGINIA	8	NORWELL STREET	.38	25,700	55,300	81,000
MAXON PETER G & JOAN F	46	MAIN STREET	.81	34,300	94,100	128,400
MAYER LAWRENCE H & CAROLE S	100	BOARDMAN STREET	1.29	42,500	52,900	95,400
MC AVNY JOHN S & GRACE	00199	NORTH STREET	.60	24,400	34,100	58,500
MC CARTHY DAVID H &	00002	SHEARS STREET	.62	29,800	59,900	89,700
MC CARTHY KEVIN	8	LAKE PATH CLEVELAND	.11	17,600	1,300	18,900
MC CORMACK JOHN H & ERNESTINE		STREET	2.00	39,700		39,700
MC HUGH JOHN A & FRANCIS	12	VALENTE DR	1.23	48,300	104,900	153,200
MC HUGH JOHN P & ELIZABETH	00019	WELLFLEET DR	1.02	40,300	95,400	135,700
MC LACHLAN GORDON D & NANCY	00020	FREDRICKSON ROAD	1.76	47,700	115,500	163,200
MC AVOY JOHN P & GRACE	00011	ASH ROAD	.29	20,000		20,000
MCCARTHY THOMAS P & TERESA M	83	PHILIP STREET	.64	30,600	74,300	104,900
MCCARTHY PETER	00017	GROVE STREET	2.55	49,300	53,700	103,000
MCCLEURE LAURA & DORA E		GROVE STREET	14.99	85,300		85,300
MCCORMACK RICHARD D & PAT V	26	RICK ROAD	.13	7,400	29,800	37,200
MCCORMICK EDWARD J III &	00007	CANTON LANE	1.35	46,500	109,500	156,000
MCCORMICK EDWARD J III &	00249	MAIN STREET	1.20	37,600	78,300	115,900

NORFOLK, MA

VALUATION OF PROPERTIES LIST - Continued

OWNER	ST NO	ST NAME	LAND AREA	LAND VALUE	BUILDING VALUE	TOTAL VALUE
McCormick James E & Virginia	00012	Red Wood Road	2.40	49,800	89,700	139,500
McCormick James E Etux	42	Minnow Lake Avenue	.15	15,000	44,800	59,800
McCormick James E Etux		Minnow Lake Avenue	.15	12,800		12,800
McCormick John & Ernestine	71	Cleveland Street	15.00	85,300	50,200	135,500
McDermott Ralph C Jr	00010	Stacy Road	.77	12,800	87,500	100,300
McDermott Francis P Jr & Maureen		Park Street	.67	26,000		26,000
McDermott Peter F & Maureen	00017	Park Street	.73	31,400	70,300	101,700
McDonald John P & Anne M		Hardie Lane	.69	33,800	95,100	128,900
McDonald Sharon Coakley	00008	Pocumtuck Avenue	.78	35,400	105,700	141,100
McDonald Stephen E & Carol	00054	Boardman Street	.99	37,100	48,500	85,600
McDonald James F & Judith	00152	Seekonk Street	1.26	42,400	115,400	149,100
McElwre David G & Diane	00071	Pond Street	1.01	40,000		40,000
McFarland Gary	17	Cleveland Street	.57	20,300	47,300	75,600
McFelly John J & Jacquelyn A	00010	Chicago Avenue	.72	34,000	128,900	162,900
McGinnis David A	11	Wape Drive	.24	22,300	43,500	65,800
McGinnis William J	00037	Rory Road	.91	47,500	185,200	232,700
McGinnis David A	10	Brookside Ln	2.25	49,200	7,000	56,200
McGinnis John J Jr & Colleen	00016	Wellfleet Dr	.80	36,100	102,800	138,900
McGinnis William H Wakefield	22	Village Green	.71	34,000	104,300	138,300
McGowan Thomas E & Colleen	7	Kidde Lane	.69	33,800		33,800
McHugh-Like Exchange Tr	00027	Valley Street	.80	28,800		28,800
McHugh-Like Exchange Tr	00025	Valley Street	1.88	56,800		56,800
McHugh-Like Exchange Tr	9	Valley Street	12.53	69,700		69,700
McInnis James S Eileen	00008	Quail Run Road	.71	39,500	120,900	160,400
McKnight George W & Jane B		Seekonk Street	.02	2,800		2,800
McLaren Janet W	22	Old Populac Avenue	.12	15,100	19,400	34,500
McLaughlin Margaret F		Cresson Avenue	.18	13,800		13,800
McLaughlin John E & Mildred	56	Cresson Street	.74	31,700	39,300	71,000
McLaughlin Hugh J III &	17	Cleveland Street	.70	33,400	107,900	141,300
McLellan Gene W	80	Village Green Road	.93	29,100	34,000	63,100
McLellan Gene W	00010	River Road	.80	33,900	65,200	99,100
McMurry G Paul Etux	123	Seekonk Street	6.05	57,500	38,200	95,700
McMurry Francis S & Stella	00011	Hush Pond Road	1.29	46,200	108,400	154,600
McQuillan John & Rose Marie B	00255	Main Street	1.05	34,300	77,700	112,500
McWilliams Stephen A		Hunter Avenue	.17	13,400		13,400
McDonald Andrew E & Deirdre K	16	Hunter Avenue	.35	20,300	46,800	67,100
McDonald Andrew E & Deirdre K	96	Main Street	1.00	30,500	25,300	55,800
McDonald John W & Gladys	00064	Grove Street	.72	34,200	132,700	166,900
McDonald Fred J Jr & Robina	33	Leland Road	.23	19,000	36,000	55,000
McDonald Fred J Jr & Robina		Leland Road	.17	13,400		13,400
McDonald Paul E & Donna L	00011	Chickadee Dr	1.18	41,100	97,600	138,700
McDonald Timberline Const Co	23	Medway Branch	.64	8,800	33,000	41,800
McDonald Timberline Const Co	00128	Boardman St	1.29	9,400		9,400
McDonald Timberline Const Co	00128	Boardman St	1.05	32,500		32,500
McDonald Timberline Const Co	00124	Boardman St	1.29	36,400		36,400
McDonald Timberline Const Co	92	Myrtle Street	1.22	35,500		35,500
McDonald Realty Tr	101	Medway Street	1.71	37,400		37,400
McDonald Realty Tr	97	Medway Street	1.78	37,900		37,900
McDonald Realty Tr	99	Medway Street	1.78	37,900		37,900
McDonald Realty Tr	95	Medway Street	1.76	37,800		37,800
McDonald Realty Tr	105	Medway Street	1.12	34,300		34,300
McDonald Realty Tr	103	Medway Street	1.16	34,800		34,800
McDonald Realty Tr	94	Myrtle Street	1.03	32,500		32,500
McDonald Realty Tr		Myrtle St	6.94	17,700		17,700
McDonald Robert A & Elizabeth A	61	River Road	8.50	18,700	174,912	193,612
McDonald Joseph	4	Country Square Dr	1.44	46,700	93,900	140,600
McDonald George D Jr Etux	1	Hemlock Lane	.92	39,100	103,300	142,400
McDonald Melvin S & Genevieve A	2	Acice Avenue	.32	24,500		24,500
McDonald Kathleen		Medway Street	1.79	38,700	48,900	87,600
McDonald Margaret F & Margaret	00083	Medway Street	1.79	28,900	48,300	77,200
McDonald Elizabeth A	00055	Park Street	.77	45,700	155,500	201,200
McDonald Albert S & Patricia	00007	Quail Run Rd	1.07	48,700		48,700
McDonald Stephen W & Linda F	00005	Sparrow Road	1.28	46,300	144,700	191,000
McDonald Daniel William	00022	Valentine Drive	.82	39,000	99,100	138,100
McDonald Jerome D & Melba	00004	Timberline Dr	.77	35,800	98,200	134,000
McDonald Rand F & Joyce A	00005	Timberline Dr	.77	35,800	98,200	134,000
McDonald Richard P & Karen A	00081	Grove St	2.31	49,700	77,700	127,400
McDonald Stephen		Everett Street	.69	30,800	71,700	102,500
McDonald Owen C & Sandra R	19	Spring Street	.34	24,800	46,700	71,500
McDonald Mark A & Karen Ann	00044	King Street	2.99	46,000	79,100	125,100
McDonald Robert J & Waage M	55	Priscilla Avenue	.83	24,400	39,300	63,700
McDonald Albert J & Waage M		Priscilla Avenue	.76	30,000		30,000
Mirtsching Alta K	00015	Stanhope Drive	6.28	61,300	114,500	175,800
Mirtsching Leonard C	33	Stanhope Dr	1.49	20,700		20,700
Mitchell Richard	00271	Denham St	1.44	24,200		24,200
Mitchell Richard H S	00273	Denham St	1.32	12,800		12,800
Mitchell Richard H S	00275	Denham St	1.26	57,300	179,500	236,800
Mitchell Richard H S & Linda	00244	Denham St	.94	39,500	97,200	136,700
Mitchell Joseph & Elizabeth	00004	Hemlock Lane	.64	24,500		24,500
Mitchell Joseph	00004	Hemlock Lane	.70	30,400	58,500	88,900
Minarik Robert L Etux	00004	Pondwood Road	.70	40,000	56,400	96,400
Minarik Martin W & N P	54	Rockwood Road	1.49	45,500	32,700	78,300
Minarik John & Mae	00008	Lake Shore Drive	.94	42,500	129,800	172,300
Minarik Edward J	25	Wood Hill Avenue	.77	35,500	79,800	115,300
Minarik Gary A & Denise J	00054	Medway Street	.67	30,500	114,700	145,200
Minarik Lewis J & Venita K	00009	Lantern Lane	.75	46,500	89,300	135,800
Molloy Matthew F S	2	Truro Rd	.23	15,400		15,400
Molloy Matthew F S		Cresson Street	.83	30,600	45,700	76,300
Molloy Vincent A & Dorothy A	00054	Cleveland Street	.75	31,900	49,600	81,500
Molloy John Joseph	156	North Street	.23	18,000	43,500	61,500
Molloy Matthew F & Margarita	53	Priscilla Avenue	.39	31,900	75,400	107,300
Morgan Kevin J	00124	Seekonk Street	.71	31,200	53,200	84,400
Morgan Edward J	1	Lafayette Lane	.74	34,600	98,100	132,700
Morgan Raymond J & Theresa		Maconnet Avenue	.64	23,700		23,700
Morse Charles E & Alice D	00079	Rockwood Road	.17	13,300		13,300
Morse Douglas E		Priscilla Avenue	.71	31,200	100,300	131,500
Morse Richard H &	88	King Street	.20	14,400		14,400
Morse William P & Mildred P		Priscilla Avenue	.32	16,400		16,400
Morse William P & Mildred P		Lake Shore Drive	.41	21,700	25,800	47,500
Morse William P & Mildred P	85	Priscilla Avenue	.41	21,700	37,000	58,700
Morse Charles E & Alice D	73	Rockwood Road	3.99	52,400		52,400

NORFOLK, VA

VALUATION OF PROPERTIES LIST — Continued

OWNER	ST NO	ST NAME	ST NAME	LAND AREA	LAND VALUE	BUILDING VALUE	TOTAL VALUE
MORRIS DOMATO C	6	LANE	LANE	1.13	11,900		11,900
MORRE HANNAH H		OLD POPULATC		1.14	14,500	31,600	46,100
MORRE HANNAH H		OLD POPULATI		1.50	17,300		17,300
MORRE SAUDIE A	152	NORTH	STREET	1.60	29,300	17,400	46,700
MORRIS PAUL & DOROTHY A	71	SPRINGFIELD PARK	ROAD	1.70	20,900	81,400	102,300
MORAN PHILIP D ETUX	57	PINE	STREET	1.71	30,300	59,300	89,600
MORRINI BRUS TRUST	00026	MOON HILL AVE		1.37	39,400		39,400
MORRINI BROTHERS TRUST	00011	DAY STREET		1.26	39,100		39,100
MORRIS GERTHER E	7	SPRING	STREET	1.99	31,500		31,500
MORFELAND J SCOTT & THERESA A	9	ROBIN ROAD		1.70	36,600	110,300	146,900
MORRE HERBERT M & MAUREEN D	00007	PONDVIEW ROAD		1.95	36,600	78,400	115,000
MORLANDO SALVATORE J	00059	GROVE ST		4.21	55,100	80,400	135,500
MORRIS CLAYTON J II & JANE P	00033	MOON HILL AVE		1.26	38,200	147,300	185,500
MORRIS EDWARD C	00035	TUCKER ROAD		1.07	38,700	57,500	96,200
MORRIS EUGEN H ETAL		KINGSAURY		1.98	43,900		43,900
MORRISON JOSEPH H & MARGARET	119	SEEKONK STREET		1.76	43,900	47,900	91,800
MORRIS PAUL C	7	HANDYMAN		1.25	27,300		27,300
MORRIS HARRY L JR & ANN	00047	NORTH	STREET	1.80	30,000	44,500	74,500
MORRISSEY WILLIAM P ETUX	330	MAIN	STREET	1.00	14,000	36,500	50,500
MORSE THOMAS H JR	00019	VALENTINE DRIVE		1.26	39,100		39,100
MORSE EUGENE FRANK & EDENES	00009	WINDMILL ROAD		1.22	35,200	123,700	158,900
MUSCHELLA SAMUEL & EDITH	31	MIRROR LAKE	AVENUE	1.13	14,000	23,100	37,100
MUSCHELLA SAMUEL & EDITH		MIRROR LAKE	AVENUE	1.10	10,200		10,200
MOULTON TIMOTHY C &	5	BRIDIE LAKE		1.69	33,500	92,300	125,800
MOUNTAIN ROCK REALTY TR	98	KING STREET		1.59	28,100		28,100
MOUNTAIN ROCK REALTY TR	100	KING STREET		1.67	28,200		28,200
MOUNTAIN ROCK REALTY TR	94	KING STREET	STREET	39.37	116,300		116,300
MOUNTAIN ROCK REALTY TR	104	KING STREET		1.70	30,900	6,300	37,200
MOUNTAIN ROCK REALTY TR	106	KING STREET		1.72	27,100		27,100
MOUNTAIN ROCK REALTY TR	92	KING STREET		1.69	26,300		26,300
MOUNTAIN ROCK REALTY TR	102	KING STREET		1.75	27,500		27,500
MOUNTAIN ROCK REALTY TR	104	KING STREET		1.72	26,400		26,400
MOUNTAIN ROCK REALTY TR	96	KING STREET		1.69	26,300		26,300
MOUNTAIN ROCK REALTY TR	94	KING STREET		1.70	26,300		26,300
MOVSESSIAN RITA M & EDWARD P	2	SPRING	STREET	1.34	24,700	60,600	85,300
MOVSESSIAN WILLIAM & LOUISE	23	SPRING	STREET	1.00	37,500	59,200	96,700
MULLEN PAUL M & FLORENCE J	00004	GENEVA AVENUE		1.41	26,200	41,300	67,500
MULLANEY EDWARD & CAROL A	2	NEEDHAM	STREET	1.25	29,700	24,800	54,500
MULLANEY MATTHEW JR & SUSAN	00035	EVERETT	STREET	1.10	35,800	83,700	119,500
MULLANEY NORMAN M & JUAN M	00049	WINDY STREET		2.32	45,100	74,500	119,600
MULLANEY RAYMOND H ET UX		MARTHUR AVENUE		1.42	18,500		18,500
MULLANEY RAYMOND H ET UX	56	LAKE SHORE DRIVE		1.22	4,500	36,400	40,900
MULLINS LAWRENCE E & SUSAN	58	NORTH	STREET	2.90	43,400	42,700	86,100
MULLEN JAMES S & SUSAN S	00156	SEEKONK STREET		1.26	42,400	88,400	130,800
MURPHY GEORGE P	00184	NORTH	STREET	1.76	32,400	89,800	122,200
MURPHY GEORGE P	00030	LAFAYETTE LANE		1.34	46,400	114,100	160,500
MURPHY GEORGE P	52	NEEDHAM	STREET	1.81	33,700	48,500	82,200
MURPHY JOHN D	58	NEEDHAM	STREET	1.14	39,600	65,300	104,900
MURPHY JOHN D &	7	NORWELL	STREET	1.39	26,000	55,100	81,100
MURPHY JOHN L & ELAINE M	00001	HOOVER ROAD		1.70	33,500	108,300	141,800
MURPHY JOSEPH L & SUSAN P	00016	CHICKADEE DR		1.01	40,700	92,300	133,000
MURPHY MARK E & WENDY S	00084	GROVE STREET		1.73	30,500	62,800	93,300
MURPHY ROBERT & BARBARA	00005	PONDVIEW ROAD		0.99	30,700	53,100	83,800
MURPHY CONNELIUS & DOROTHY	14	ROCKWOOD ROAD		1.18	34,400	38,200	72,600
MURPHY MARY K	83	OLD POPULATC		1.50	18,000	14,000	32,000
MURPHY WILLIAM F & EILEEN E	00077	MAIN ST	STREET	1.50	25,600	45,700	71,300
MURRAY GEORGE & ELIZABETH	26	MAIN	STREET	1.01	34,300	106,700	141,000
MURRAY GEORGE P	26	NEEDHAM	STREET	1.80	33,100	38,300	71,400
MURRAY JOHN T & JULIA	00004	MAPLE STREET		0.83	33,900	75,800	109,700
MURRAY JONATHAN C & MENCY A	243	MAIN	STREET	2.50	42,200	51,400	93,600
MURRAY JAMES K & JUDITH M	114	CLEVELAND	STREET	1.00	37,500	47,000	84,500
MYERS WILLIAM J & SUSAN P	19	LAFAYETTE LANE		1.70	31,000	63,400	94,400
				800.94	11,555,500	12,912,512	24,468,012
M F McLAUGHLIN & CO INC	16	BROOKSIDE	LN	1.51	39,700		39,700
M F McLAUGHLIN & CO INC	9	BROOKSIDE	LN	1.84	47,900		47,900
M F McLAUGHLIN & CO INC	15	BROOKSIDE	LN	2.19	41,300		41,300
M F McLAUGHLIN & CO INC	8	BROOKSIDE	LN	1.24	46,300	6,800	53,100
M F McLAUGHLIN & CO INC	4	BROOKSIDE	LN	1.26	39,100		39,100
M F McLAUGHLIN & CO INC	11	BROOKSIDE	LN	1.76	38,100		38,100
M F McLAUGHLIN & CO INC	12	BROOKSIDE	LN	1.55	39,800		39,800
M F McLAUGHLIN & CO INC	7	BROOKSIDE LANE		2.03	48,500	100,000	148,500
M F McLAUGHLIN & CO INC	14	BROOKSIDE	LN	1.27	39,100		39,100
M F McLAUGHLIN & CO INC	2	BROOKSIDE	LN	1.27	39,100		39,100
MAGLE PAUL HENRY & LUCINDA A	00020	KING	STREET	1.27	39,100	62,200	101,300
MARGITIAN VICTOR J & ROBIN D	00010	MURKIN	STREET	0.69	30,600	81,700	112,300
MALLY PATRICK ET UX	9	NORWELL	STREET	1.71	34,900	57,700	92,600
MANGLE JOHN T & PATRICIA L	00006	GENEVA AVENUE		1.37	25,300	41,200	66,500
NASH PETER G & PATRICIA B	00008	DAY STREET		1.35	46,500	121,000	167,500
NASH WATY GEORGE K	00023	BARNSTABLE RD		1.84	33,800	101,300	135,100
NASON JAMET E	27	GROVE ST		1.03	41,300	19,700	61,000
NASTOPOULOS CHRISTOS & MARY	00102	CLEVELAND STREET		1.01	35,300		35,300
NASTOPOULOS CHRISTOS & MARY E	100	CLEVELAND	STREET	1.91	44,400	42,300	86,700
NATALIE PHILIP & NANCY	00058	WINDY STREET		1.69	30,600	79,700	110,300
NATIONAL MACHINE CO	00000	WINDY STREET		10.09	80,900	24,000	104,900
NAJUKALIS PETRONA &	6	MALCOLM	STREET	1.23	22,100	41,000	63,100
NAVALS JOHN P & VIRGINIA M	00045	TUCKER ROAD		1.68	43,700	73,000	116,700
NEALE HARRY E & PRISCILLA F	18	HOLBROOK	STREET	1.70	30,700	24,900	55,600
NEALE HARRY E & PRISCILLA F	16	HOLBROOK	STREET	2.90	44,500	37,200	81,700
NEFITZEL KENDALL A &	00143	SEEKONK STREET		1.27	42,400	83,300	125,700
NELSON CLIFFORD R & ELIZ A	79	MYRTLE STREET		4.34	51,600	49,300	100,900
NELSON FAMILY REALTY TRUST	00136	UNION	STREET	4.99	36,500	91,200	127,700
NELSON GEOFFRAID SPYANT	21	KING	STREET	1.80	44,800	12,600	57,400
NELSON JUDITH S	78	CLEVELAND	STREET	4.49	54,500	59,700	114,200
NELSON MARIA	343	MAIN	STREET	1.63	27,200	47,000	74,200
NELSON STEVEN L & MARIA C	00042	MOON HILL AVE		1.63	47,300	98,500	145,800
NELSON TRUST	18	CAMPBELL	STREET	1.70	45,900		45,900
NELSON TRUST		CAMPBELL	STREET	5.30	60,000	54,400	114,400

VALUATION OF PROPERTIES LIST — Continued

OWNER	ST NO	ST NAME	LAND AREA	LAND VALUE	BUILDING VALUE	TOTAL VALUE
HESSON, RICHARD A & KATHLEEN	32	WILSON STREET	1.30	38,800	43,300	81,900
HEVINSKI, JOHN F & CELIA		RIVER ROAD	.34	17,200		17,200
HEYER, DEBE A & MARYLOU	4	RIDGEFIELD ROAD	.69	33,800	64,100	97,700
HICKMAN, MICHAEL V &	42	NORTH STREET	2.32	41,700	85,700	127,400
HICKMAN, MICHAEL V & PAMELA		WILSON STREET	4.17	38,900		38,900
HICKMAN, DONALD H	11	LELAND ROAD	1.50	44,400	117,100	161,500
HICKMAN, GARY R	00042	MEDWAY STREET	.72	31,400	67,200	98,600
HICKMAN, EUGENE & JANICE	92	GROVE STREET	.72	30,500	46,300	76,800
NEWTON, CHRISTOPHER & JOYCE	00003	OVERSEA ROAD	1.00	37,400	65,100	102,500
NEWTON, DALE F & SALLY H	00019	WELLSFLET DR	.69	22,800	100,500	134,100
NICHOLS, GEORGE E & ELEANOR		CAMPBELL STREET	.42	22,800		22,800
NICHOLS, GEORGE E & ELEANOR		CAMPBELL STREET	.35	21,200		21,200
NICHOLS, GEORGE E & ELEANOR	31	CAMPBELL STREET	1.50	43,100	56,300	99,400
NICHOLS, ROBERT E & EMILY H	00007	DIAMOND STREET	7.90	62,100	66,400	129,100
NICHOLS, ROBERT E & EMILY H	43	MEDHAM STREET	.65	30,700	77,900	108,100
NILSEN, HELMUT F	00120	BOARDMAN STREET	.87	34,600	55,600	70,200
NILSEN, JOSEPH & MARIN	00036	MEDHAM STREET	19.94	98,500	4,500	102,300
NORFOLK DEVELOPMENT CORP	00024	MASSACHUSETT AVE	1.10	36,900		36,900
NORFOLK DEVELOPMENT CORP	00007	PENNA COOK STREET	.69	28,700		28,700
NORFOLK DEVELOPMENT CORP	00023	MASSACHUSETT AVE	.83	31,500		31,500
NORFOLK DEVELOPMENT CORP	00015	PENNA COOK STREET	.78	30,100		30,100
NORFOLK DEVELOPMENT CORP	00015	MASSACHUSETT AVE	.75	29,700		29,700
NORFOLK DEVELOPMENT CORP	00016	MASSACHUSETT AVE	.72	29,000		29,000
NORFOLK DEVELOPMENT CORP	00019	MASSACHUSETT AVE	.71	29,000		29,000
NORFOLK DEVELOPMENT CORP	00020	MASSACHUSETT AVE	1.10	36,900		36,900
NORFOLK REALTY TRUST		MEDHAM STREET	.69	29,100		29,100
NORFOLK REALTY TRUST	00227	MEDHAM STREET	1.32	52,300	11,900	64,200
NORFOLK GRANGE	00028	RICKWOOD ROAD	.45	31,000	60,800	91,800
NORFOLK HOUSING AUTHORITY	00033	RICKWOOD RD	4.29	194,700	1,456,400	1,651,100
NORFOLK TOWN OF	98	MAIN STREET	1.00	51,800		51,800
NORFOLK TOWN OF	00100	MAIN STREET	1.00	51,800	196,200	247,200
NORFOLK TOWN OF		BOARDMAN STREET	1.77	37,400		37,400
NORFOLK TOWN OF		WILSON STREET	1.29	42,500	9,900	52,300
NORFOLK TOWN OF		BOARDMAN STREET	2.79	46,100		46,100
NORFOLK TOWN OF	00117	MAIN STREET	1.60	53,700	189,700	243,400
NORFOLK TOWN OF		MAIN STREET	1.61	79,000	67,200	146,200
NORFOLK TOWN OF	00029	STANHOPE DRIVE	.71	29,000		29,000
NORFOLK TOWN OF		BOARDMAN STREET	19.30	347,300	1,853,300	2,200,900
NORFOLK TOWN OF		RICKWOOD ROAD	8.20	20,900		20,900
NORFOLK TOWN OF		BOARDMAN STREET	8.00	20,400		20,400
NORFOLK TOWN OF		NORTH STREET	.24	19,000		19,000
NORFOLK TOWN OF		MAIN STREET	7.30	18,900		18,900
NORFOLK TOWN OF		SEKONK STREET	4.28	52,900		52,900
NORFOLK TOWN OF		BIRCH ROAD	.09	7,300		7,300
NORFOLK TOWN OF		CHESTNUT ROAD	.14	1,300		1,300
NORFOLK TOWN OF		BIRCH ROAD	.06	5,200		5,200
NORFOLK TOWN OF		MIRROR LAKE AVENUE	.98	8,100		8,100
NORFOLK TOWN OF		MIRROR LAKE AVENUE	.10	3,400		3,400
NORFOLK TOWN OF		MIRROR LAKE AVENUE	.09	7,800		7,800
NORFOLK TOWN OF	21	MIRROR LAKE AVENUE	.09	8,800		8,800
NORFOLK TOWN OF		CEPSTNUT ROAD	.19	10,300		10,300
NORFOLK TOWN OF	OFF	BEAVERHOOK RD	11.54	20,100		20,100
NORFOLK TOWN OF		CEDAR ROAD	.18	13,800		13,800
NORFOLK TOWN OF		CEDAR ROAD	.29	16,200		16,200
NORFOLK TOWN OF		CEDAR RD	.14	12,400		12,400
NORFOLK TOWN OF		OAK ROAD	.18	13,800		13,800
NORFOLK TOWN OF		OAK ROAD	.09	1,300		1,300
NORFOLK TOWN OF		PINE ROAD	.09	8,300		8,300
NORFOLK TOWN OF	28	MIRROR LAKE AVENUE	.12	13,500	12,500	26,000
NORFOLK TOWN OF	11	CEDAR ROAD	.18	15,200	1,600	17,300
NORFOLK TOWN OF		MEDWAY STREET	2.58	40,500		40,500
NORFOLK TOWN OF		MEDWAY BRANCH	4.09	49,000	7,100	56,100
NORFOLK TOWN OF		OFF MAIN STREET	20.22	31,800		31,800
NORFOLK TOWN OF		MEDWAY STREET	19.39	102,400		102,400
NORFOLK TOWN OF		GOLD STREET	6.39	53,200		53,200
NORFOLK TOWN OF		RIVER ROAD	.23	15,400		15,400
NORFOLK TOWN OF		WILSON STREET	15.10	74,500		74,500
NORFOLK TOWN OF		LAWRENCE STREET	5.00	48,200		48,200
NORFOLK TOWN OF		LELAND ROAD	.13	12,200		12,200
NORFOLK TOWN OF		WALKEP ROAD	.19	18,000		18,000
NORFOLK TOWN OF		RIVER ROAD	.19	14,000		14,000
NORFOLK TOWN OF	383	MAIN STREET	6.00	40,100		40,100
NORFOLK TOWN OF		MAIN STREET	.50	21,600		21,600
NORFOLK TOWN OF		MAIN STREET	.29	16,400		16,400
NORFOLK TOWN OF		PRISCILLA AVENUE	.13	12,000		12,000
NORFOLK TOWN OF		LELAND ROAD	.13	12,100		12,100
NORFOLK TOWN OF		LELAND ROAD	.11	11,600		11,600
NORFOLK TOWN OF		EVERETT STREET	.50	45,500	33,500	85,500
NORFOLK TOWN OF		SEKONK STREET	17.92	45,500	38,400	81,100
NORFOLK TOWN OF		SEKONK STREET	4.59	11,700		11,700
NORFOLK TOWN OF	12	SEKONK STREET	2.70	6,900		6,900
NORFOLK TOWN CLUB		BALTIMORE STREET	2.70	17,700		17,700
NORFOLK TOWN CLUB		TURNER STREET	87.30	219,200	24,900	244,100
NORFOLK TOWN CLUB INC	12	BALTIMORE STREET	.98	43,200	51,400	94,600
NORTHEAST BUILDING CORP	00025	POPPEL ROAD	1.00	44,000	5,100	49,100
NORTHEAST BUILDING CORP	00028	ROBIN ROAD	1.02	37,900	40,900	78,800
NORTON, PAUL F & PHYLLIS	102	BOARDMAN STREET	.25	15,300		15,300
NORTON REALTY TRUST		PRISCILLA AVENUE	12.50	61,700		61,700
NORTON REALTY TRUST		LELAND ROAD	.11	11,600		11,600
NORTON REALTY TRUST		LELAND ROAD	.11	12,000	33,500	45,500
NORTON REALTY TRUST	53	LELAND ROAD	.48	22,700	38,400	61,100
NORTON REALTY TRUST	00011	PRISCILLA AVENUE	.12	11,700		11,700
NORTON REALTY TRUST		LELAND ROAD	.11	11,600		11,600
NORTON REALTY TRUST		LELAND ROAD	.23	15,500		15,500
NORTON REALTY TRUST		LELAND ROAD	.23	18,900	63,200	81,200
NORTON REALTY TRUST	48	LELAND ROAD	.11	11,600	41,900	53,400
NORTON REALTY TRUST	38	LELAND ROAD	.11	11,600		11,600
NORTON REALTY TRUST		LELAND ROAD	.23	15,400		15,400
NORTON REALTY TRUST		LELAND ROAD	.23	12,900		12,900
NORTON REALTY TRUST		LELAND ROAD	.16	14,900	141,500	176,400
NORTON THOMAS P & ELIZ	00023	CHICATAHUT AVENUE	.74	47,700	74,900	122,600
NORWELL, MARK A & KAREN J	00005	GROVE STREET	1.90			

NORFOLK, VA

FINANCES

VALUATION OF PROPERTIES LIST — Continued

OWNER	ST NO	ST NAME	LAND AREA	LAND VALUE	BUILDING VALUE	TOTAL VALUE
*NORWOOD HOSPITAL	00074	POND STREET	1.00	24,300		24,300
NORWOOD HOSPITAL	00080	POND STREET	1.00	24,400		24,400
NORWOOD HOSPITAL	00074	POND STREET	25.50	105,700		105,700
NORWOOD HOSPITAL INC		HILL STREET	11.59	44,000		44,000
NORWOOD STAMPING CO INC		DEWAM STREET		2,200		2,200
NORWOOD STAMPING CO INC		DEWAM STREET	5.30	28,800		28,800
NORWAK ROBERT S & MARGARET	00004	WINTAUK AVENUE	7.0	33,500	124,700	158,200
NOYES GEORGE H & CAMILLAS	87	MYRTLE STREET	4.29	79,500	59,500	139,000
NUHRIAN JOHN JR & MARTA	ST	NEEDHAM STREET	.69	30,600	47,200	77,800
			473.88	5,411,100	6,868,900	12,280,000
O BRIEN COLIN M ETUX	00019	DIAMOND STREET	.73	31,500		31,500
O C C CORP	00013	BARNSTABLE ROAD	.75	29,400	57,000	86,400
O C C CORP	00003	WELLFLEET DR	.69	28,500		28,500
O C C CORP	00002	WELLFLEET DR	.79	30,600		30,600
O C C CORP	00001	BARNSTABLE ROAD	.84	29,000		29,000
O C C CORP	00015	BARNSTABLE ROAD	.73	29,200		29,200
O C C CORP	00002	BARNSTABLE ROAD	1.27	39,100		39,100
O C C CORP	00004	BARNSTABLE ROAD	.73	29,400		29,400
O C C CORP	00012	BARNSTABLE ROAD	.69	28,500		28,500
O C C CORP	00008	WELLFLEET DR	.78	30,500		30,500
O C C CORP	00007	BARNSTABLE ROAD	1.10	36,900		36,900
O C C CORP	00003	BARNSTABLE ROAD	.84	32,400		32,400
O C C CORP	00004	WELLFLEET DR	.77	30,300		30,300
O C C CORP	00010	BARNSTABLE ROAD	.86	36,200		36,200
O C C CORP	00005	BARNSTABLE ROAD	1.13	36,300		36,300
O C C CORP	00011	BARNSTABLE ROAD	.71	28,300		28,300
O C C CORP	00008	WELLFLEET DR	.78	30,300		30,300
O C C CORP	00036	BARNSTABLE RD	.91	32,400		32,400
O C C CORP	00009	WELLFLEET DR	.69	28,500		28,500
O C C CORP	00037	BARNSTABLE RD	.92	33,200		33,200
O C C CORP	00012	WELLFLEET DR	.79	30,500		30,500
O C C CORP	00007	WELLFLEET DR	.69	28,500		28,500
O C C CORP	00010	WELLFLEET DR	.78	30,400		30,400
O C C CORP	00013	WELLFLEET DR	.69	28,500		28,500
O C C CORP	00021	BARNSTABLE RD	.69	28,500		28,500
O C C CORP	00011	WELLFLEET DR	.69	28,500		28,500
O C C CORP	00005	WELLFLEET DRIVE	.69	28,500		28,500
O C C CORP	00038	BARNSTABLE RD	1.11	36,300		36,300
O C C CORP	00025	BARNSTABLE RD	.69	28,700		28,700
O C C CORP	00035	BARNSTABLE RD	.99	32,500		32,500
O BRIEN KEVIN J &	77	PINE STREET	3.00	43,700	59,200	102,900
O'CONNELL DANIEL E & CATHERINE	00069	PARK STREET	.69	30,600	72,800	103,400
O'DONNELL THOMAS J	00005	JUNIPER LANE	.79	33,000	74,800	107,800
O'HARA JOSEPH C & GAIL K	00031	MARSHALL STREET	1.00	37,500	70,500	108,000
O'LOUGHLIN KEVIN J		LAKE SHORE DRIVE	.13	11,900		11,900
O'LOUGHLIN KEVIN J		LITCHFIELD AVENUE	.14	12,400		12,400
O'LOUGHLIN KEVIN J	75	MYRTLE ST	4.41	45,800		45,800
O'LOUGHLIN KEVIN J		LELAND ROAD	.15	12,700		12,700
O'LOUGHLIN PETER P ETUX	00041	KINGSBURY ROAD	.51	22,900	30,300	53,200
O'LOUGHLIN REALTY TRUST	34	NORTH STREET	1.00	34,900	51,700	86,600
O'LOUGHLIN REALTY TRUST	00206	MAIN STREET	1.24	73,000	356,200	429,200
O'NEIL JOHN E & JANICE	00015	CHICATABUT AVENUE	1.20	45,000	140,400	185,400
O'NEIL JOHN E & JANICE	00016	TUCKER ROAD	.93	35,900	64,900	100,800
O'SULLIVAN ALICE E		PRISCILLA AVENUE	.24	15,600		15,600
OAK HILL REALTY TRUST		OFF BLUEBERRY LANE	12.00	30,600		30,600
OAK RIDGE CONST CO INC	3	SWEETLAND FARM RD	6.63	48,200		48,200
OAKES EDWARD J		CAMPBELL STREET	1.40	4,200	800	5,000
OBER ALVIN	64	CLEVELAND STREET	12.00	79,700	39,800	119,500
OBER RONALD F & JOANNE E	69	MAIN STREET	1.10	35,900	44,900	80,800
OBLACZYNSKI WM & DOROTHY	00031	ROCKWOOD ROAD	1.49	39,200	46,400	85,600
OBRIEN B HARTLEY	349	MAIN STREET	3.40	44,900	51,700	96,600
OBRIEN ROBERT H & MARGARET L	12	OLD COACH ROAD	.73	31,600	65,300	96,900
ODDARDI RAYMOND & MARY A	6	FRUIT STREET	.50	24,100	59,300	83,400
OGLESBY RAY D & LORETTA A	54	MAPLE STREET	.85	34,000	52,400	86,400
OHNEFINGER WILLIAM A & CAROL	1	COUNTRY SUMMIT DR	1.30	46,700	97,700	144,400
OJA GEORGE J & ANNA ETAL	5	WOODWARD ROAD	.39	19,200	20,400	39,600
OLANDER WILLIAM D & BETTY ANN	00004	BUSH POND ROAD	.86	37,500	110,300	147,800
OLD MILL REALTY TRUST	1	OLD MILL RD	1.11	43,000	6,700	49,700
OLIVASTRO RICHARD J & KAREN	00032	NOON HILL AVE	1.26	27,500	156,200	183,700
OLIVER HENRY G	00015	QUAIL RUN ROAD	1.78	46,700	115,000	161,700
OLIVIERI JOHN F & PAULA A	00099	BOARDMAN STREET	1.78	44,000	102,400	146,400
OLIVIERI JOHN F & PAULA A	00004	BARRELL PLACE	1.22	45,200	130,500	175,700
OLMSTEAD STANLEY D		MAIN STREET	57.50	156,500		156,500
O'LOUGHLIN CONSTRUCTION	15	UNION ST	1.14	39,900	65,500	105,400
OLSEN OLAF & LORRAINE	23	TUCKER ROAD	1.81	38,000	34,000	72,000
OLSEN OLAF & LORRAINE E	7	BOARDMAN STREET	1.99	45,400	42,500	87,900
OLSEN OLAF & LORRAINE E	00106	MAIN STREET	5.00	40,700	39,300	80,000
OLSEN OLAF & LORRAINE E		BOARDMAN STREET	.31	24,100	36,200	60,300
OLSON DAVID F & CAROL B	00002	FOREST LANE	.69	33,600	56,200	89,800
OLSON STEPHEN C & THAYER A	00136	BOARDMAN STREET	1.01	37,300	55,200	92,500
OLSON WILLIAM C JR & DONNA G	00034	NOON HILL AVE	1.30	46,700	118,200	164,900
ONE FIFTEEN REALTY TRUST	00085	POND STREET	.75	29,200	31,100	60,300
OPERACH ROBERT & KATHLEEN	00033	TURNER STREET	1.28	42,500	77,000	119,500
ORLANDO JOHN D		OFF BUSH POND RD	1.41	3,600		3,600
ORLANDO JOHN D		PARK STREET	.04	4,800		4,800
ORLANDO LAWRENCE F &		SPRUCE ROAD	.05	4,500		4,500
ORLANDO NANCY	00022	SPRING ST	3.60	45,000	99,200	144,200
ORSHY ALFRED HELEN & JOAN H	54	POND STREET	1.10	35,900	37,400	73,300
ORSHY ALFRED HELEN & JOAN H	00265	MAIN STREET	.92	32,500	32,500	65,000
ORSOGNA EUGENE J &	4	FLEETWOOD DRIVE	.83	34,100	59,200	93,300
ORTWIGER MICHAEL & JEULEY	00015	STANDISH ROAD	1.06	42,000	105,200	147,200
ORTWIGER MICHAEL & JEULEY	00031	NOON HILL AVE	1.26	46,200	143,300	189,500
OSBORN KENNETH B ETUX	00023	BOARDMAN STREET	1.35	42,700	91,700	134,400
OSGOND NANCY		NEEDHAM STREET	1.10	34,000		34,000
OSTERTAG WALTER H & PATRICIA	00011	MORGAN STREET	1.70	31,400	112,100	143,500
OSY EARLE D & MARY B	00007	STANDISH ROAD	1.01	41,400	109,500	150,900
OWENS THOMAS & DORIS		PRISCILLA AVENUE	.11	11,300		11,300

NORFOLK, MA

VALUATION OF PROPERTIES LIST — Continued

OWNER	ST NJ	ST NAME	LAND AREA	LAND VALUE	BUILDING VALUE	TOTAL VALUE
PACHARD JOANN M	151	UNION STREET	14.00	81,200	60,900	142,100
PACHARD JOANN M	21	UNION STREET	3.00	42,500		42,500
PACHUK JOHN & MARY	93	GROVE STREET	1.00	40,900	27,200	68,100
PAGE IRVING R SR BROOKS &	00018	PARK STREET	1.47	43,300	45,500	88,800
PAGLE KENNETH J	00029	RURIN ROAD	1.21	48,500	138,400	186,900
PAGLIARANI RICHARD A & JOAN	00027	BARNSTABLE RD	.90	35,800	117,500	147,300
PALMER MICHAEL J & TERESA	103	LELAND ROAD	.24	18,300	36,700	55,000
PALKE RICHARD I & E	00027	PENNACOOK STREET	.89	33,600	113,100	146,700
PALMISTO PAUL R & ARLENE L	9	FLEETWOOD DRIVE	.71	31,000	59,400	90,400
PALMISTO VINCENT A & BEVLEY	00025	CHICATABUT AVE	1.33	49,700	144,100	190,500
PANZEL JOHN C & BETH L	45	MEDWAY STREET	1.03	39,500	40,500	80,000
PANTOS GEORGE D	00023	FREEDOM TRAIL	1.47	46,300	183,500	230,300
PARLETTE GERARD M & E	00043	GROVE STREET	1.01	41,400	94,800	136,200
PARK MANLY C	00042	VARPEL STREET	.78	51,700	78,200	130,000
PARK STREET TRUST	14	PARK STREET	37.100	36,300	38,400	75,500
PARKINSON DONALD & P	45	KING STREET	1.25	38,300		38,300
PARKINSON DONALD & P	49	KING STREET	2.27	76,900		76,900
PARKINSON DONALD & P	00078	GROVE STREET	.41	34,200	61,600	96,300
PARR JAMES F & MARILYN J	00004	STACEY ROAD	1.76	43,900	84,700	128,600
PARTRIDGE ROBERT J & PHYLLIS	00004	KINGSBURY ROAD	.51	19,600		19,600
PARTRIDGE MURRAY & FRANCES	00004	WINDHAM AVENUE	.59	33,500	123,800	157,300
PASCHEED JOHN J JR	16	OLD POPULAR	.14	16,300	22,200	38,200
PASIONEK JOSEPH T & CATHERINE	00010	COTTAGE AVENUE	.19	7,400	14,600	22,000
PASIONEK KEVIN J	00010	COTTAGE AVENUE	.14	10,900		10,900
PASTONER JOSEPH	00009	WINDHAM AVENUE	.92	33,600	131,500	165,100
PASTONER MARGARET R & JOHN D	00072	GROVE STREET	.69	33,600	86,400	120,000
PASTUSZYNSKI BRIAN E & ERIN	00012	LAFALETTE LANE	.71	31,100	64,000	95,100
PAULINO MARCEANO S & MARIE	00087	UNION STREET	8.49	58,000	83,800	141,800
PAULO JOHN S & YANIRA J	00003	SPARROW ROAD	2.73	50,900	108,900	159,500
PAULY HONORIO C & JOAN J	67	ROCKWOOD ROAD	.78	29,700	72,900	102,600
PEARL WILLIAM J & BARBARA	3	OAK ROAD	.14	16,200	45,300	61,500
PEARSON MARTIN ROSE	00039	NORTH STREET	.21	21,100	16,600	37,700
PEARSON CHARLES F & ELAINE M	13	KINGSBURY ROAD	.72	25,900	35,900	60,800
PEARSON CHARLES F & ELAINE M	13	KINGSBURY ROAD	.34	20,300	43,700	64,000
PEARSON ELINOR H	00052	KING STREET	2.80	48,300		48,300
PEARSON GUSTAF F & ELINOR H	54	NORTH STREET	1.70	4,300		4,300
PEARSON GUSTAF F & ELINOR H	54	NORTH STREET	1.90	4,700	28,300	33,000
PEARSON GUSTAF F & ELINOR H	54	NORTH STREET	.59	1,500		1,500
PEARSON GUSTAF F & ELINOR H	54	NORTH STREET	3.00	4,200	42,200	46,400
PEARSON GUSTAF F & ELINOR H	54	NORTH STREET	1.27	7,400	79,100	86,500
PEARSON GUSTAF F & ELINOR H	54	NORTH STREET	.74	2,900	117,500	120,400
PEARSON JOHN W & ELLEN K	00030	STANHOPE DRIVE	.69	33,700	122,700	156,400
PEARSON JAMES B & JILL E	00003	MONTAUK AVENUE	1.84	43,600	91,100	134,700
PECHKA ROBERT J ET UX	00016	EVERETT STREET	.54	30,800	71,900	102,700
PELLETIER FRANK N ETUX	00010	PROVIDENT ROAD	.94	67,200	97,700	157,300
PELLETIER PAUL E & RITA J	00017	KING PHILIP TOWN GREEN	.91	36,900	56,600	93,500
PENACCHIO RUCCO A	00002	STACEY ROAD	.69	40,800	41,500	82,300
PENNINGTON JOSEPH S & MARGUERITE	00003	OLD HILL ROAD	1.14	44,500	6,700	51,200
PERICOLI CONST INC	00003	SEEKONK STREET	.69	30,600	40,600	71,200
PERICOLI MARIO J & VINCENZA	10	MEDWAY STREET	1.99	45,800	34,900	80,500
PERKINS ELIZABETH K	10	MEDWAY STREET	.72	37,400	47,400	84,800
PERRON RAYMOND S & CHRIS	7	VILLAGE GREEN	.49	33,700	85,200	118,900
PERRY BYRON T & SHIRLEY B	00004	FOREST LANE	15.00	80,300	37,400	117,700
PERRY MARY A	20	MARSHALL STREET	1.28	42,800	57,400	100,200
PETERSON ELAINE M	00129	NORTH STREET	.69	27,500	42,800	70,300
PETERSON JUNE V	00010	KING STREET	1.90	4,800		4,800
PETERSON FREDERICK S & DOROTHY	00076	EVERETT STREET	.73	34,300	76,500	110,800
PETRE BARBARA L	10	HUNWELL STREET	.38	25,700	72,100	97,800
PEPROVICK EMIL J & ALBERTA	10	GROVE STREET	.69	33,900	11,700	45,600
PERUCHIN PETER S & FLORENCE	101	RIVER LANE	.70	30,900	62,200	93,100
PEZOLD DANIEL	4	LAFAYETTE ROAD	.67	25,000	23,700	48,700
PEZOLD LAURANCE B	47	WILLER STREET	.45	27,200	19,800	47,000
PEZOLD WARREN J & MARY LOU	38	WILLER STREET	.45	27,200	19,800	47,000
PEZOLD WARREN J & MARY LOU	38	WILLER STREET	1.59	64,300	67,500	127,400
PEZOLD WARREN J & MARY LOU	38	WILLER STREET	.84	44,700		44,700
PEZOLD WARREN J & MARY LOU	38	WILLER STREET	1.87	44,700		44,700
PEZOLD WARREN J & MARY LOU	38	WILLER STREET	.93	36,100		36,100
PEZOLD WARREN J & MARY LOU	38	WILLER STREET	1.47	43,500		43,500
PEZOLD WARREN J & MARY LOU	38	WILLER STREET	.89	39,400		39,400
PEZOLD WARREN J & MARY LOU	38	WILLER STREET	.83	33,800		33,800
PEZOLD WARREN J & MARY LOU	38	WILLER STREET	1.34	43,100		43,100
PEZOLD WARREN J & MARY LOU	38	WILLER STREET	.74	32,300		32,300
PEZOLD WARREN J & MARY LOU	38	WILLER STREET	2.25	45,700		45,700
PEZOLD WARREN J & MARY LOU	38	WILLER STREET	.71	31,400		31,400
PEZOLD WARREN J & MARY LOU	38	WILLER STREET	.79	33,300		33,300
PEZOLD WARREN J & MARY LOU	38	WILLER STREET	1.48	43,500		43,500
PEZOLD WARREN J & MARY LOU	38	WILLER STREET	.75	32,700		32,700
PEZOLD WARREN J & MARY LOU	38	WILLER STREET	.71	31,300		31,300
PEZOLD WARREN J & MARY LOU	38	WILLER STREET	.40	33,100		33,100
PEZOLD WARREN J & MARY LOU	38	WILLER STREET	.71	31,300		31,300
PEZOLD WARREN J & MARY LOU	38	WILLER STREET	.98	35,200		35,200
PEZOLD WARREN J & MARY LOU	38	WILLER STREET	.75	32,300		32,300
PEZOLD WARREN J & MARY LOU	38	WILLER STREET	1.18	40,900		40,900
PEZOLD WARREN J & MARY LOU	38	WILLER STREET	.73	32,000		32,000
PEZOLD WARREN J & MARY LOU	38	WILLER STREET	.84	34,000		34,000
PEZOLD WARREN J & MARY LOU	38	WILLER STREET	1.03	38,100		38,100
PEZOLD WARREN J & MARY LOU	38	WILLER STREET	1.40	43,300		43,300
PEZOLD WARREN J & MARY LOU	38	WILLER STREET	1.23	42,300		42,300
PEZOLD WARREN J & MARY LOU	38	WILLER STREET	1.18	41,100		41,100
PEZOLD WARREN J & MARY LOU	38	WILLER STREET	.69	30,900		30,900
PEZOLD WARREN J & MARY LOU	38	WILLER STREET	.73	31,800		31,800
PEZOLD WARREN J & MARY LOU	38	WILLER STREET	1.09	38,700		38,700
PEZOLD WARREN J & MARY LOU	38	WILLER STREET	.77	24,400	122,400	153,100
PEZOLD WARREN J & MARY LOU	38	WILLER STREET	.32	14,700	62,500	77,200
PEZOLD WARREN J & MARY LOU	38	WILLER STREET	.28	14,700	39,200	53,900
PHILLIPS FRANCIS P SR ETUX	28	BIRCH ROAD	10.49	43,200		43,200
PHILLIPS FRANCIS P SR ETUX	28	BIRCH ROAD	8.00	20,400		20,400
PICONE LAURENCE & MARION		MEDWAY STREET				

FINANCES

VALUATION OF PROPERTIES LIST - Continued

OWNER	ST NO	ST NAME	ST NAME	LAND AREA	LAND VALUE	BUILDING VALUE	TOTAL VALUE
PICONE LAWRENCE JR		MYRTLE	STREET	12.20	36,500	36,100	
PICONE MARION		MYRTLE	STREET	2.00	45,400	48,300	
PICONE LAWRENCE JR		MYRTLE	STREET	13.80	81,500	32,400	
PIERCE WALTER H & ANNETTE JR	00023	EVERETT	STREET	1.78	44,000	29,800	
PIERCE WALTER H & ANNETTE JR	00021	EVERETT	STREET	1.25	42,400	18,200	
PIETRASKI DIANE MARIE	00024	SHEAR	STREET	.27	23,000	42,800	
PINE BROOK DEVEL CORP		CHICKADEE		.86	29,200		
PINE BROOK DEVEL CORP	00006	SPARROW	ROAD	1.06	41,900	139,300	
PINECREST REALTY TRUST		BENEFERRY	LANE	.69	33,800	67,000	
PINECREST REALTY TRUST	26	LONGMEADOW	ROAD	.99	40,700	106,100	
PINED, EUGENE J & DOROTHY B	92	MAIN	STREET	1.00	34,000	35,900	
PINGREE CHARLES & BARBARA	65	FRUIT	STREET	.59	30,700	64,300	
PINI-PATRICK M	00030	CAMPBELL	STREET	2.15	39,000		
PINK MARY A		UNION	STREET	1.19	41,000	41,100	
PIONA MARY A	15	SWETLAND FARM	ROAD	.70	30,700	80,200	
PIPPONG JAN S & CHRISTINE	00028	LAFAYETTE	LANE	1.27	46,200	109,300	
PISINI VICTOR A ETUX	00116	MYRTLE	STREET	.69	30,800	6,000	
PISINI VICTOR A ETUX		MYRTLE	STREET	.94	31,500		
PLIT, JAMES B & JOAN K	92	BOARDMAN	STREET	.69	30,600	64,800	
PLIT, JAMES B & JOAN K	92	BOARDMAN	STREET	1.60	4,100		
PLIT, M B JR & CLARA J	34	BOARDMAN	STREET	.46	27,900	52,100	
PLITSEY HAROLD A	50	WARRIOR LAKE	AVENUE	9.20	9,200	25,400	
PLAINVILLE CHURCH INC		LAWRENCE	STREET	29.50	44,400		
PLIVER, HENRY R & PATRICIA		HILL	STREET	1.01	37,800	41,000	
PODRIF ROGER S & MARY C	00003	BARNETT PEACE		1.12	43,800	131,500	
POLECHONIS JAMES & SUSAN	00077	FRUIT	STREET	.69	30,600	52,300	
POLLACK ALBINA	9	OLD POPULATC		.23	16,300	9,800	
POLLACK ALBINA		OLD POPULATC		.11	10,200		
POLLOCK, MEMPHIS MEROY A	40	REDWAY	STREET	.50	20,200	40,700	
POND VTEH ES HOMEOWNERS INC	18	HOLBROOK	STREET	14.50	42,700		
PONDVILLE CEMETERY		EVERETT	STREET	1.90	39,200		
PONDVILLE REALTY TRUST	26	VALEY	STREET	7.20	133,200		
PONDVILLE REALTY TRUST	00211	DEHAM	STREET	.64	15,700		
PONDVILLE REALTY TRUST		OLD POND	STREET	10.00	65,800	41,300	
POPA RICHARD J &	00040	MAPLE	STREET	.70	30,900	78,200	
POTTER MARION LANG	14	ROCKWOOD	ROAD	.56	26,400	43,300	
POWELL WILFRED R & ANN Y	00073	PINE	STREET	1.39	39,500	84,800	
POWER, GEORGE W & MARY E	94	NORTH	STREET	1.10	39,800	29,900	
POWERS JOHN W	42	KING	STREET	2.29	48,900	38,700	
POWERS RODDY J & DIANE C	00015	DIAMOND	STREET	4.20	53,400	62,500	
POWERS WARREN A &	00061	PARK	STREET	.69	30,600	97,300	
PRAYTIS, RICHARD E & CARMEN	44	CLEVELAND	STREET	.34	25,800	44,200	
PRESTON KENNETH E	83	MYRTLE	STREET	1.10	42,400	42,500	
PREVETT DOMINIC J &		LAKE	STREET	15.00	55,900		
PREVETT JANET M		HOLBROOK	STREET	6.00	15,300		
PREVETT JANET M	7	HOLBROOK	STREET	.75	31,900	66,000	
PREVETT LEE A	26	LAKE	STREET	1.34	42,800	84,600	
PREVETT MICHAEL & MARGARET	00016	DAY	STREET	1.26	46,200	72,400	
PREVETT MICHAEL J & MARGARET	00014	DAY	STREET	1.44	39,600		
PREVETT PAUL E	00022	HUNTER AVE		1.09	31,000		
PREVETT DOMINIC J ET UX		LAKE	STREET	24.20	113,700		
PREVETT DOMINIC J ET UX		MAIN	STREET	1.79	34,600		
PRICE BRANON JAY	00020	MAPLE	STREET	1.57	43,300	76,300	
PRIDEM, JOHN W & HELEN		OLD POPULATC		.32	22,000	12,700	
PRIDLE, CHARLENE & JELESTINA		RIVER	ROAD	.31	16,700		
PRIDLE, RALPH A & JOSEPH A		RIVER	ROAD	.41	18,400		
PRIDLE, RALPH A & JOSEPH A	30	RIVER	ROAD	.62	24,300	54,400	
PRITCHARD MARY H TR	52	NEEDHAM	STREET	5.00	56,500		
PRITCHETT DAVID W & PAMELA	00044	REDWAY	STREET	.71	31,100	74,500	
PHOCCIO, MARY D		LITCHFIELD	AVENUE	.34	17,200		
PROCTOR RUSSELL J & BETH	1	NORWELL	STREET	.33	24,400	57,800	
PRUTZANNI RICHARD J ETUX		S WAMPANOAG AVE		.69	33,600	84,900	
PTASZYNSKI, JOSEPH ET AL		LAKE SHORE	DRIVE	.54	19,300		
PUCCLA MICHAEL & KATHLEEN	00017	LAFAYETTE	LANE	1.49	46,900	100,200	
PUGATCH ESTELLE M TRUSTEE	21	NUON HILL	AVENUE	.83	46,500		
PUGATCH ESTELLE M TRUSTEE	00005	MASCONEMET	AVENUE	.88	32,500		
PULLEN ROBERT S & LOUISE	24	VILLAGE	GREEN	.72	34,300	115,300	
PULLING DAVID J	10	BIRCH	ROAD	.55	14,900	28,900	
PURDON ROBERT E & NANCY	00114	POND	STREET	.77	32,100	49,300	
PURDON ROBERT E & NANCY	00110	POND	STREET	.82	30,300	33,800	
PURDON ROBERT E & NANCY R	328	MAIN	STREET	1.00	34,000	79,300	
PUTNAM DANIEL L & JANICE M	180	UNION	STREET	2.80	46,100	28,900	
PUTT HOWARD F & DONNA L	27	VILLAGE	GREEN	2.29	47,700	108,400	
PYNE CHARLES F & MARY E	187	SEEKONK	STREET	1.00	37,500	70,400	
PYNE CHARLES F & MARY E	00055	YOUNG HILL AVE		1.73	40,500		
				372.93	6,228,000	6,812,101	13,040,101
QUIGLEY MARK A & EILEEN T	00018	MAPLE	STREET	1.13	39,900	63,900	
QUIGLEY WALTER E & NANCY J	1	FOREST	LANE	.69	33,600	88,900	
QUIST, RUSSELL J & IRENE M		MAIN	STREET	.18	17,800	18,300	
				2.00	31,300	181,100	272,300
R & N REALTY	388	MAIN	STREET	1.11	30,300		
R & N REALTY	382	MAIN	STREET	2.85	31,500	38,300	
R & N REALTY TRUST	00005	VALENTINE DRIVE	STREET	1.39	46,800	57,500	
REN REALTY	11	SCHOOL	ST	1.00	28,800		
RAKO CANOL B	87	FRUIT	STREET	.74	31,900	89,400	
RANNEY JOHN & GWENDOLYN		LELAND	ROAD	.18	13,600		
RANNEY JOHN J & GWENDOLYN Y	35	LELAND	ROAD	.18	13,600		
RANKIN HURFETA & LINDA J	6	FLEETWOOD	DRIVE	.13	14,700	32,300	
RANSOM JAMES H & SHARON K	5	FERNDALE	AVENUE	.83	34,800	57,300	
RAO ALBERT L &		SPARROW	ROAD	.94	37,100	87,100	
RAO NIPPAN M & JOAN M	00007	SPARROW	ROAD	1.22	45,200	110,300	
RASHID PETER H & ROSA C	00017	HANSTABLE RD		.70	33,500	94,200	
RATCLIFF WILLIAM R	9	CLEVELAND	STREET	.34	33,700	59,700	
RAUSCH KENNETH C & MARGARET A	00001	TUCKER	ROAD	2.84	46,600	24,700	
RAVINSKI GARY G & MARGARET A	00001	JUNIPER LANE		.31	40,800	81,300	
RAVINSKI MARGARET M	00230	MAIN	STREET	1.39	38,900	56,500	
	35	BOARDMAN	STREET	.37	25,300	39,700	

WORTHINGTON, WA

VALUATION OF PROPERTIES LIST -- Continued

OWNER	ST NO	ST NAME	LAND AREA	LAND VALUE	BUILDING VALUE	TOTAL VALUE
RAVINSKI ROBERT JR	246	MAIN STREET	.69	27,900	33,600	61,500
RAVINSKI ALBERT ET UX	7	MEDWAY STREET	.97	34,300	49,900	84,200
RAVINSKI EDWARD G & THELMA V	00009	MEDWAY STREET	1.09	39,400	50,500	89,900
RAVINSKI JOHN ET UX	11	MEDWAY STREET	1.40	42,300	44,500	87,800
RAVINSKI ROBERT ET UX	5	MEDWAY STREET	.79	32,100	34,700	67,800
RAY CHARLES E & ARLENE C	49	SEEKONK STREET	13.40	31,900	43,700	75,600
RAY CHARLES E & ARLENE C	35	SEEKONK STREET	9.00	49,400	29,700	79,100
RAY JOHN A & MARY	50	SEEKONK STREET	.48	27,700	43,500	71,200
RAY RICHARD ETUX ET AL		SEEKONK STREET	15.10	58,600		58,600
RAY WILLIAM T SR		SEEKONK STREET	41.40	131,200	10,700	141,900
RAY WILLIAM T SR		SEEKONK STREET	.69	26,100		26,100
RAY WILLIAM T SR		TOLES END ROAD	4.70	12,000		12,000
RAY WILLIAM T SR		SEEKONK STREET	.69	30,600	47,500	78,100
RAY M. T JR & MARTHA	00067	LELAND ROAD	.35	18,300	43,500	59,800
RAYMON SUSAN B		SHEAF STREET	.22	19,400		19,400
HAZOUX RUTH	96	GROVE STREET	1.09	39,400	11,800	51,200
RAO DARR T & WELAND S	20	ROCKWOOD ROAD	.72	28,500	34,100	62,600
RADEL DONALD G & JEANNE A	00006	HOOVER ROAD	5.15	52,000	130,300	182,300
RAEON JOHN F & KATHERINE	15	KING PHILIP TRAIL	.76	31,400	70,200	101,600
REBELLO CHARLES & GERALDINE	00008	SHARON'S AVENUE	1.37	38,900	110,400	149,300
REIDMAN BERNARD SALLY A	00010	SHARON'S AVENUE	.80	20,900	123,000	143,900
REIDMAN BERNARD F & SALLY A	00014	BUSH POND ROAD	2.28	49,200	109,400	158,600
REED GARY E & ADELE M	00006	RUSH POND ROAD	.37	30,600	41,700	72,300
REED KERRY F & JENNIE	00010	GENEVA AVENUE	.71	31,200	86,801	118,001
REGINA CHRISTINE	00009	TUCKER ROAD	.71	31,100	60,000	91,100
REID GERALD M & NICOLE	7	LAFAYETTE LANE	.69	30,200	50,200	80,400
REID HENRY T JR & ADA	104	UNION STREET	.69	33,800	129,200	163,000
REINHARDT PAUL F & JUNE H	00029	PENNACOOK STREET	1.60	4,100		4,100
REIS RUCENE E & EILEEN G	39	FREDERICKSON ROAD	1.00	41,000	52,500	93,500
REITMAN WILLIAM C ETUX	00045	GROVE STREET	1.00	20,100	9,500	29,600
REITMAN WILLIAM C & MARIE	348	LAWNCE STREET	1.20	37,700	90,600	128,300
REYOLD DEBRA		MAIN STREET	2.30	36,100		36,100
REYNOLDS JOHN T & HELEN T	00073	TOLES END ROAD	1.00	27,000		27,000
REZZA JOSEPH P	00001	RIVER ROAD	1.00	30,500	53,400	83,900
RICHARDS JOEL E & JOANNA	00001	RIVER ROAD	.39	25,400	61,000	86,400
RICHARDS JOEL F & JOANNA	1	ALICE AVENUE	.13	11,900		11,900
RICHARDS DONALD P & LOIS M	2	LAKE SHORE DRIVE	.60	37,600	92,500	130,100
RICHARDS MARGARET & RITA	00016	BONEWOOD ROAD	.14	13,600		13,600
RICHARDSON DAVID S & EDNA	5	LAKE SHORE DRIVE	.71	31,000	68,200	99,200
RICHARDSON FRED H		MAPLE STREET	.65	30,200	48,300	78,500
RIDDOCH WILLIAM K & BEVERLY	00016	MYRTLE STREET	.65	33,000		33,000
RIGOLI ROBERT J & DEBORAH J	2	WALKER ROAD	.35	17,400		17,400
RING RUDER	24	PRISCILLA AVENUE	.27	14,400	5,100	19,500
RING ELAINE M	24	PRISCILLA AVENUE	.17	15,800	44,400	60,200
RING WILLIAM E & ELAINE M	55	LELAND ROAD	.11	11,200	19,200	30,400
RISBOLD GASTON		LELAND ROAD	.11	11,600		11,600
RISTIANO CHARLES A ETUX		PRISCILLA AVENUE	.11	11,600		11,600
RISTIANO CHARLES A ETUX		PRISCILLA AVENUE	.11	15,400	19,500	34,900
RISTIANO CHARLES A & MARY R	12	PRISCILLA AVENUE	.32	19,700	40,300	60,000
RISTIANO CHARLES A & MARY R	00015	BIRCH ROAD	1.27	42,400	125,500	167,900
RITCHIE DANA H & MARY M	00179	SEEKONK STREET	4.85	47,500		47,500
RITOTA ROY M & ELEANOR I	94	HOLBROOK STREET	.95	31,100		31,100
RIVERVIEW REALTY TR	92	HOLBROOK STREET	1.03	32,400		32,400
RIVERVIEW REALTY TR	92	HOLBROOK STREET	18.83	53,200	51,400	104,600
RIVERVIEW REALTY TR		MEDWAY BRANCH	2.10	47,000	53,000	100,000
RIVERVIEW REALTY TRUST	71	PINE STREET	.57	29,300	52,300	81,600
ROACH JAMES R & KAREN A	15	CLEVELAND STREET	1.01	41,400	68,300	109,700
ROBBINS JEFFREY C	00044	GROVE STREET	1.10	35,900	50,600	86,500
ROBBINS JOHN G & LYNN A	75	MAIN STREET	1.10	35,900	58,700	94,600
ROBBINS JOHN H & CATHERINE	73	MAIN STREET	.29	19,200	37,300	56,500
ROBBINS JOHN J JR & PATRICIA	16	ASH ROAD	.14	12,500		12,500
ROBERTS DOUGLAS S		LELAND ROAD	.13	11,900		11,900
ROBINSON PAUL N		LELAND ROAD	.26	13,000	4,200	17,200
ROBINSON PAUL N	75	LELAND ROAD	18.99	95,200	18,600	113,800
ROBINSON PAUL N	234	MAIN STREET	.99	31,500		31,500
ROBINSON WILLIAM J	92	MEDWAY STREET	.69	30,600	45,100	75,700
ROBINSON WILLIAM J		SEEKONK STREET	.17	17,300		17,300
ROBINSON LOWELL E & MARION		SEEKONK STREET	.34	28,200	43,500	71,700
ROCHE HANET A	39	KINGSBURY ROAD	.55	23,500	49,300	72,800
ROCHE PAUL E	9	MAIN ROAD	.55	23,100	37,500	60,600
ROCHE PAUL E & CAROL	31	KINGSBURY ROAD	.51	21,700	74,300	96,000
ROCHE'S BUILDING CO	00011	LAKE SHORE DRIVE	.73	39,100	50,100	89,200
ROCKENSTEIN WILLIAM J & ELIZ	48	TUCKER ROAD	.75	29,100	53,400	82,500
ROCKWOOD MYRTLE A	50	ROCKWOOD ROAD	2.92	17,400	71,200	88,600
ROCKWOOD WILLIAM ET AL	12	HOLBROOK ROAD	.84	37,000	87,800	124,800
ROGERS BENJAMIN D III	00003	SAGMOUTH RD	19.87	92,000	66,200	158,200
ROGERS SIDNEY D JR & ANNE M	79	HOLBROOK STREET	2.22	45,300	115,700	161,000
ROGERS BENJAMIN	00012	CLEVELAND ST	.52	26,400	43,400	69,800
ROGERS MELVIN L &	00012	GENEVA AVENUE	.50	26,700	40,900	67,600
ROKICKI HELEN	3	VALCOTE STREET	2.54	6,500		6,500
ROKICKI SOPHIE I		OFF MAIN STREET	.20	14,800		14,800
ROMAN CATHOLIC ARCHBISHOP	00030	MIMMOK LAKE AVENUE	.69	28,500		28,500
ROMANS BARBARA & WALCOLM	14	REVERBROOK ROAD	1.59	47,500	83,200	130,700
ROMLINER REALTY TRUST	00002	DEER WILD ROAD	1.04	38,500	99,700	138,200
ROMLINER REALTY TRUST	1	OLU WILD ROAD	2.80	45,600	59,200	104,800
ROMLINER REALTY TRUST	00123	NORTH STREET	.72	31,300	82,700	114,000
ROSENBERG DAVID & NANCY	00027	MARSHALL STREET	1.19	44,700	127,600	172,300
ROSENMAN DR STEPHEN	00008	MARSHALL STREET	1.08	47,500	101,200	148,700
ROSS GORDON A & BEVERLY A	00008	CHINCHILL ROAD	.69	33,000	116,800	150,400
ROSS JOHN L & SUSAN S	00022	BARNSTABLE RD	.69	42,700	85,600	128,300
ROSS RALPH & SALLY	00091	BARNSTABLE RD	1.38	42,700		42,700
ROTH STEPHEN C & DOROTHY	00009	MARGARET AVENUE	.69	37,600	117,300	154,900
ROTHWELL BERNARD III	22	MEDWAY STREET	.76	30,600	64,200	94,800
ROUSSEAU B H & KAREN A	77	LAFAYETTE LANE	.71	26,300	47,500	73,800
ROUX ARMAND H	26	RIVER ROAD	.76	33,800	110,400	144,200
ROY ARMAND MATTHEW & MARGARET	00150	STANHOPE DR	2.50	63,200	257,600	320,800
ROY ARMAND MATTHEW & MARGARET		STANHOPE DR	.99	91,500		91,500
RUHN AUDREY S		MEDWAY STREET				

FINANCES

VALUATION OF PROPERTIES LIST — Continued

OWNER	ST NO	ST NAME	LAND AREA	LAND VALUE	BUILDING VALUE	TOTAL VALUE
RUBIN ANDREY J	67	MEDWAY STREET	1.09	33,800		33,800
RUBIN ANDREY S	69	MEDWAY STREET	1.33	38,500		38,500
RUBIN ANDREY S	74	MEDWAY STREET	3.41	48,400	4,200	52,600
RUBIN ANDREY S		MEDWAY STREET	8.64	26,500		26,500
RUBIN ANDREY S	71	MEDWAY STREET	3.28	48,500		48,500
RUDOLPH RICHARD M	00261	MAIN STREET	1.39	35,500	94,300	129,800
RUGGIERO GARY J & SANDRA M	00044	PARK STREET	6.69	10,600	70,000	80,600
RUGGIERO GERODE ETUX	00020	MAIN STREET	6.9	30,600	51,100	81,700
RUKSTALIN PAUL & SUEANNA	00022	PERRICKSON ROAD	1.15	44,100	84,300	128,400
RUSSELL ROBERT & MARGARET	9	FUNDALE AVENUE	.70	30,700	58,000	88,700
RUTHERFORD SCOTT M	20	HORN HILL AVENUE	.69	33,600	132,400	166,000
RUTHERFORD THOMAS R JR	40	TUCKER ROAD	.78	26,100		26,100
RUTHERFORD THOMAS B JR	48	TUCKER ROAD	.69	26,200		26,200
RUTLEDGE STEPHEN F & RYAN PAUL E &	00042	UNION STREET	3.39	41,400		41,400
RYAN PAUL E &	24	KINGSBURY ROAD	.15	12,900		12,900
RYAN PETER A ETUX	00009	MOHEGAN STREET	.70	33,500	38,900	72,400
RYAN RONALD G & BETTE ANN	16	NEEDHAM STREET	.49	27,900	56,800	84,700
RYAN DAVID S & VIRGINIA C	2	ASH ROAD	.29	19,200	53,800	73,000
RYDER EDWARD E & NITA A	00006	MONTAUK AVENUE	.71	33,900	123,200	157,100
			300.43	4,543,200	5,309,300	10,852,500
S & D COMPANY	40-42	PINE STREET	11.47	188,600		188,600
S M LORUSSO & SONS		BALTIMORE STREET	1.00	100		100
S M LORUSSO & SONS INC		OFF PARK STREET	3.00	9,200		9,200
S M LORUSSO & SONS INC		OFF PARK STREET	5.00	12,800		12,800
S M LORUSSO AND SONS INC		LAWRENCE STREET	11.80	37,400		37,400
SARRISTO HOMER	137	ROCKWOOD ROAD	35.80	145,300	25,300	170,600
SARRISTO HOMER	00007	HARLOW AVENUE	.13	17,500	45,900	63,400
SARADENT FRANK & PAULA	20	CONWAY ROAD	.15	12,800		12,800
SARATINI PETER M & BARBARA	10	CLEVELAND STREET	.69	33,800	57,000	90,800
SACHS MIRA E & STEPHANIE H	60	ROCKWOOD ROAD	2.99	30,800	46,200	77,000
SADJAK AFRNIE & JUDITH	19	NOON HILL AVENUE	.69	33,800	132,700	166,500
SALAMONE PHILIP R & PATRICIA	00015	CHICKADEE DR	1.27	48,200	92,300	140,500
SALISBURY K P & JOAN M	63	SEPKONK STREET	.54	29,700	39,000	68,700
SALISBURY KENNETH P & JOAN	67	PIPER ROAD	.29	19,100	41,600	60,700
SALISBURY RICHARD & EDNA M	172	UNION STREET	.85	34,100	54,300	88,400
SALOVITZ MIRIAM & JOHANNE	00031	CLAYVILLE BANK	1.43	46,700	75,100	121,800
SANSEL ARTHUR R & JOAN S	00012	BOARDMAN STREET	.69	30,600	48,100	78,700
SAMUTO SHAWN R	00064	ROCKWOOD ROAD	2.00	44,600	66,700	111,300
SAMUTO SHAWN R	00001	CONWEST AVENUE	.74	34,900	142,000	176,900
SANBORN THESESA E &	15	LELAND ROAD	.12	17,100	33,400	50,500
SANBORN HARRY L JR & DOROTHY	46	SEPKONK STREET	.70	30,600	47,100	77,700
SANDELMAN WALTER A ET UX	39	LELAND ROAD	.21	17,100	23,400	40,500
SANDLER JEFFREY P & VERONICA	00001	TUCKER ROAD	.69	30,800	86,100	116,900
SANDSTROM NORMAN E R & E H	00001	NOON HILL AVENUE	.87	36,800	123,300	160,100
SANDWELL RICHARD	00037	FREEDIN CRAFT KING STREET	1.49	48,400	139,200	187,600
SANFORD PAUL A &	64	KING STREET	1.47	43,000	91,700	134,700
SANFORD PAUL R & ELIZ. A	17	NOON HILL AVENUE	1.10	43,100	99,700	142,800
SANITANO RALPH R & NANCY	00009	BEAVERBROOK ROAD	.69	33,600	89,000	122,600
SARNO JAMES T &	00062	KING STREET	1.40	42,800	88,400	131,200
SARNO JAMES T & CHERYL	00145	SEPKONK STREET	.27	42,800	85,400	128,200
SARVAS RICHARD S ETUX	83	FRUIT STREET	.69	30,700	83,500	114,200
SAUNDERS DOUGLAS G JR &	43	EVERETT STREET	.70	30,900	57,100	88,000
SAUNDERS ELLEN M	43	NORTH STREET	2.30	42,000	45,000	87,000
SAUNDERS RUSSELL & STEPHANIE	00016	THUNDER STREET	1.28	52,500	55,300	107,800
SAURINO JOSEPH D &	00011	EVERETT STREET	1.27	42,500	49,300	91,800
SAVAGE JOSEPH		OFF MAPLE STREET	19.00	52,300		52,300
SAVAGE DOUGLAS R & IRENE F	00038	PARK ST	.91	35,300	91,000	126,300
SAWYER JUNE C & MARPHA C	00009	PONDVINE ROAD	1.20	33,900	35,000	68,900
SHAW VINCENT J & SHEILA M	00003	BREWSTER RD	3.00	34,900	95,100	130,000
SCACCIA ROSE D		OLD POPULARTC NORTH STREET	.69	30,700	51,400	82,100
SCARSCIOTTI RICHARD J &	00142	NORTH STREET	.73	38,500	76,700	115,200
SCHEPPE THOMAS J & MARGARET	00006	OVERSEA ROAD	.78	38,400	121,800	160,200
SCHEFFLER RICHARD M &	00004	QUAIL RUN ROAD	1.26	46,200	127,200	173,400
SCHIFFNER T RESTON & KATHLEEN	00037	NOON HILL AVE	.80	34,100	78,100	112,200
SCHLITZ DAVID	11	SWEETLAND FARM ROAD	.11	11,700		11,700
SCHLUSEMEYER WILLIAM E		LELAND ROAD	.12	11,800		11,800
SCHLUSEMEYER WILLIAM E		LELAND ROAD	.11	11,600		11,600
SCHLUSEMEYER WILLIAM E	34	PRISCILLA AVENUE	.12	11,700		11,700
SCHLUSEMEYER WILLIAM E		KINGSBURY ROAD	.21	14,500		14,500
SCHNEIDER RAYMOND M &	109	LELAND ROAD	.50	14,100	24,900	39,000
SCHNEIDER WILLIAM H JR		DEAN STREET	1.50	2,500		2,500
SCHOPPE M & MERIDETH	9	FRUIT STREET	.78	32,500	45,900	78,400
SCHOPPE M & MERIDETH		FRUIT STREET	3.50	47,000		47,000
SCHORTMANN MARTLYN & DEMORAH	12	LAKE SHORE DRIVE	.22	26,100	29,000	55,100
SCHRAW ROBERT J & BARBARA	00003	STANLISH ROAD	1.00	41,000	88,800	129,800
SCHREIFER VIRGINIA LEE	4	MEDWAY STREET	.23	22,000	29,400	51,400
SCHREIFER WILLIAM S	00091	KING STREET	.79	32,900	88,600	121,500
SCHWARTZ MARK D & CHRISTINE	00009	DAY STREET	.25	48,200	117,800	166,000
SCHWARTZ MELVYN & RYODA	00014	QUAIL RUN ROAD	1.26	37,900	117,800	155,700
SCHWEITZER JAMES J & JUDITH	00005	COUNTRY SHIRE DR	1.29	46,300	65,800	112,100
SCHWARZ RICHARD FERNST	00010	MARSHALL STREET	1.20	35,500		35,500
SCOTT LAURENCE S	00008	TURNER ST	.77	29,200	53,700	82,900
SCAVENS EDITH	69	ROCKWOOD ROAD	.70	29,200	95,900	125,100
SEDUTA STEPHEN J & NORLIN M	52	MILVER STREET	.28	33,200	48,300	81,500
SEIGEL LOUIS J	00003	CHICATABUT AVENUE	.71	33,900	140,300	174,200
SEITZ KARI M & NANCY S		LAKE PATH DRIVE	.17	13,500		13,500
SERVA JOSEPH & JEAN	00006	QUAIL RUN ROAD	.83	40,000	118,000	158,000
SERAPHIN ROBERT & KATHLEEN	00012	TUCKER ROAD	1.49	43,100	72,100	115,200
SERVA PAUL A & BARBARA	00008	WADSWORTH AVENUE	.69	33,600	119,400	153,000
SEWELL FRANKLIN E	00008	GENEVA AVENUE	.37	25,300	46,900	72,200
SEWELL JAMES W & CAROLYN	00009	EVERETT STREET	1.26	29,700	80,900	110,600
SEWELL DONALD R	00014	EVERETT STREET	2.33	45,900	80,900	126,800
SHADE GARY B	00025	UNION STREET	1.24	36,200		36,200
	69	LELAND ROAD	.17	12,800	6,900	19,700

NORFOLK, MA

VALUATION OF PROPERTIES LIST -- Continued

OWNER	ST NO	ST NAME	LAND AREA	LAND VALUE	BUILDING VALUE	TOTAL VALUE
SMITH SPURRY & PAULA	00021	TURNER STREET	2.01	44,700	94,200	138,900
SMITH TIMOTHY R &	74	MEDWAY BRANCH	.95	36,600	89,000	125,600
SMITH WILLIAM L & HENRIETTA M	129	MEDWAY BRANCH	1.00	37,800	82,500	120,300
SMITH WILFRED N & PHYLLIS A	1	BOARDMAN STREET	.80	31,100	53,700	84,800
SMITH WILFRED N & PHYLLIS A	1	MERCON AVENUE	.14	17,100	44,300	61,400
SMITH WILFRED N & PHYLLIS A	00012	NOON HILL AVENUE	.85	31,400	113,400	144,800
SMITH WILFRED N & PHYLLIS A	14	STILLWELL AVENUE	.69	33,700	120,000	153,700
SMITH WILFRED N & PHYLLIS A	14	WARE DRIVE	.51	24,100		24,100
SMITH WILFRED N & PHYLLIS A	14	WARE DRIVE	.51	24,100		24,100
SMITH WILFRED N & PHYLLIS A	44	ROCKWOOD ROAD	1.99	40,700	44,700	85,400
SMITH WILFRED N & PHYLLIS A	44	SHARF STREET	.47	21,800	59,200	81,000
SMITH WILFRED N & PHYLLIS A	00178	HUTTON STREET	.85	37,100	84,800	121,900
SMITH WILFRED N & PHYLLIS A	00082	GROVE STREET	.80	35,700	71,300	107,000
SMITH WILFRED N & PHYLLIS A	00007	DAY STREET	1.26	46,200	133,300	179,500
SMITH WILFRED N & PHYLLIS A	00007	LAKEVIEW DR	.14	12,500		12,500
SOUTH SHORE MORTGAGE		SHEAR ST	.05	6,300		6,300
SOUTH SHORE MORTGAGE		SHEAR ST	.11	14,100		14,100
SOUTH SHORE MORTGAGE		LAKEVIEW DR	.13	11,900		11,900
SOUTH SHORE MORTGAGE		LAKEVIEW DR	.13	14,900		14,900
SOUTH SHORE MORTGAGE		SHEAR ST	.13	17,800		17,800
SOUTH SHORE MORTGAGE		SHEAR ST	1.29	42,500	77,400	119,900
SOUTH SHORE MORTGAGE		LAKEVIEW DR	.13	14,700		14,700
SOUTH SHORE MORTGAGE		LAKEVIEW DR	.09	11,300		11,300
SOUTH SHORE MORTGAGE		LAKEVIEW DR	.07	8,500		8,500
SOUTHWIND COMMUNITY HOSPITAL		BOARDMAN STREET	85.92	1,218,600	11,549,300	12,767,900
SPARKS JOHN G & LOLA M	78	NORTH STREET	.34	22,500	41,500	64,000
SPARKS JOHN G & LOLA M	00005	CONESIT AVENUE	.69	33,700	134,700	168,400
SPARKS JOHN G & LOLA M	23	SWETTAN FARM RD	.70	28,000	77,200	105,200
SPARKS JOHN G & LOLA M	5	SIGELUM PLACE	.96	36,400	85,000	121,400
SPARKS JOHN G & LOLA M	00005	MTHROO LAKE AVENUE	.19	16,400	43,500	59,900
SPARKS JOHN G & LOLA M	18	ALICE AVENUE	.32	24,100	49,200	73,300
SPARKS JOHN G & LOLA M	00283	MAIN STREET	.98	33,900	92,300	126,200
SPARKS JOHN G & LOLA M	97	MAIN STREET	.51	25,500	29,500	55,000
SPARKS JOHN G & LOLA M	185	NORTH STREET	3.14	48,000	67,800	115,800
SPARKS JOHN G & LOLA M	00294	MAIN STREET	.29	11,200	25,000	36,200
SPARKS JOHN G & LOLA M	10	YAGERFERN DRIVE	1.72	47,800	53,100	100,900
SPARKS JOHN G & LOLA M	00035	KINGSMURY ROAD	.80	29,400	51,900	81,300
SPARKS JOHN G & LOLA M	94	ROCKWOOD ROAD	1.19	37,000	60,700	97,700
SPARKS JOHN G & LOLA M	00048	MTROOP LAKE AVE	.13	14,000	24,800	38,800
SPARKS JOHN G & LOLA M	00086	MAIN STREET	1.20	41,000	1,032,300	1,073,300
SPARKS JOHN G & LOLA M	21	MARSHALL STREET	.64	30,400	48,300	78,700
SPARKS JOHN G & LOLA M	00010	MARSHALL STREET	19.50	304,000	104,300	408,300
SPARKS JOHN G & LOLA M	77	EVRETT ROAD	.23	15,300	15,300	30,600
SPARKS JOHN G & LOLA M	00010	CHASTNUT AVENUE	.90	38,000	132,200	170,200
SPARKS JOHN G & LOLA M	77	BOARDMAN STREET	.99	37,900	50,300	88,200
SPARKS JOHN G & LOLA M	10	STILLWELL AVENUE	.69	31,700	122,700	154,400
SPARKS JOHN G & LOLA M	00206	DEOHAM STREET	1.13	55,200	55,200	110,400
SPARKS JOHN G & LOLA M	00014	WELLSFREET DR	.89	33,500	97,200	130,700
SPARKS JOHN G & LOLA M	25	MARSHALL STREET	.59	30,700	48,500	79,200
SPARKS JOHN G & LOLA M	29	VADDOY STREET	2.99	56,800	18,300	75,100
SPARKS JOHN G & LOLA M	2	VADDOY STREET	1.01	13,500	13,500	27,000
SPARKS JOHN G & LOLA M	2	BREXSTER RD	.71	34,100	107,600	141,700
SPARKS JOHN G & LOLA M	00005	HOOVER ROAD	.89	33,400	100,900	134,300
SPARKS JOHN G & LOLA M	00004	SAGMOORE RD	.95	37,700	90,100	127,800
SPARKS JOHN G & LOLA M	5	RIDGEFIELD ROAD	.29	33,600	84,400	118,000
SPARKS JOHN G & LOLA M	56	MEDHAM STREET	1.40	42,300	63,100	105,400
SPARKS JOHN G & LOLA M	00184	NORTH STREET	1.20	41,300	56,200	97,500
SPARKS JOHN G & LOLA M	00050	FRUIT ST	3.00	53,800	113,000	166,800
SPARKS JOHN G & LOLA M	00004	FRUIT ST	4.73	46,700	144,200	190,900
SPARKS JOHN G & LOLA M	00004	NAUGHTON AVENUE	.99	40,600	69,000	109,600
SPARKS JOHN G & LOLA M	00015	PONDVIEW ROAD	.93	35,700	88,500	124,200
SPARKS JOHN G & LOLA M	71	ROBINSWOOD STREET	.89	30,700	38,200	68,900
SPARKS JOHN G & LOLA M	00070	GROVE STREET	.72	34,100	122,600	156,700
SPARKS JOHN G & LOLA M	00070	MILLER STREET	.48	23,600	25,000	48,600
SPARKS JOHN G & LOLA M	00070	MILLER STREET	.57	25,000	25,000	50,000
SPARKS JOHN G & LOLA M	00009	NOON HILL AVENUE	.92	38,700	82,300	121,000
SPARKS JOHN G & LOLA M	00001	ONE AVENUE	.86	26,500	26,500	53,000
SPARKS JOHN G & LOLA M	15	WINSTON ROAD	1.28	46,300	86,700	133,000
SPARKS JOHN G & LOLA M	00001	ONE AVENUE	.42	24,400	61,200	85,600
SPARKS JOHN G & LOLA M	15	MARSHALL STREET	.73	22,100	22,100	44,200
SPARKS JOHN G & LOLA M	00162	KINGSBURY ROAD	.67	23,700	61,300	85,000
SPARKS JOHN G & LOLA M	00100	ROCKWOOD ROAD	1.27	42,400	49,900	92,300
SPARKS JOHN G & LOLA M	00100	ROCKWOOD ROAD	.87	27,300		27,300
SPARKS JOHN G & LOLA M	87	HOLBROOK STREET	2.50	5,400		5,400
SPARKS JOHN G & LOLA M	53	MERCON AVENUE	11.99	74,600	81,500	156,100
SPARKS JOHN G & LOLA M	36	LAKE SHORE DRIVE	.09	10,700	52,500	63,200
SPARKS JOHN G & LOLA M	00043	LAKE SHORE DRIVE	.35	30,500	15,500	46,000
SPARKS JOHN G & LOLA M	00004	LAKE SHORE DRIVE	.72	31,300	66,700	98,000
SPARKS JOHN G & LOLA M	00004	LAKE SHORE DRIVE	1.00	41,100	115,000	156,100
SPARKS JOHN G & LOLA M	00011	STANDISH ROAD	.98	44,100	115,000	159,100
SPARKS JOHN G & LOLA M	00015	ROBIN ROAD	1.32	46,400	114,500	160,900
SPARKS JOHN G & LOLA M	00015	BUSH POND ROAD	1.22	37,300	122,000	159,300
SPARKS JOHN G & LOLA M	00011	BUSH POND ROAD	.93	42,200	169,000	211,200
SPARKS JOHN G & LOLA M	00014	ROBIN ROAD	.75	29,100	23,500	52,600
SPARKS JOHN G & LOLA M	72	ROBIN ROAD	1.14	43,700	60,100	103,800
SPARKS JOHN G & LOLA M	00080	ROBIN ROAD	1.54	37,800	11,300	49,100
SPARKS JOHN G & LOLA M	00080	ROBIN ROAD	.59	23,300		23,300
SPARKS JOHN G & LOLA M	1.90	STANLEY AVENUE	1.90	31,200		31,200
SPARKS JOHN G & LOLA M	2.99	STANLEY AVENUE	2.99	41,500		41,500
SPARKS JOHN G & LOLA M	.29	STANLEY AVENUE	.29	19,100	36,700	55,800
SPARKS JOHN G & LOLA M	.11	STANLEY AVENUE	.11	17,000		17,000
SPARKS JOHN G & LOLA M	.27	STANLEY AVENUE	.27	25,600	28,600	54,200
SPARKS JOHN G & LOLA M	28.80	STANLEY AVENUE	28.80	139,900	332,000	471,900
SPARKS JOHN G & LOLA M	35	STANLEY AVENUE	.97	31,300	42,800	74,100
SPARKS JOHN G & LOLA M	.75	STANLEY AVENUE	.75	37,600		37,600
SPARKS JOHN G & LOLA M	.15	STANLEY AVENUE	.15	12,700		12,700
SPARKS JOHN G & LOLA M	.13	STANLEY AVENUE	.13	12,000		12,000
SPARKS JOHN G & LOLA M	.15	STANLEY AVENUE	.15	12,500		12,500
SPARKS JOHN G & LOLA M	.13	STANLEY AVENUE	.13	12,000		12,000

NORFOLK, VA

FINANCES

VALUATION OF PROPERTIES LIST — Continued

OWNER	ST NO	ST NAME	LAND AREA	LAND VALUE	BUILDING VALUE	TOTAL VALUE
SHANEEN FAMILY TRUST	00022	CHICATAHUT AVENUE	1.36	46,500	122,700	169,200
SHANEEN MARY		LAKE SHORE DRIVE	.17	13,400		13,400
SHANEEN MARY	4R	LAKE SHORE DRIVE	.12	20,800	46,700	67,500
SHANNON HUNG T & SHANNON FREDERICK C	00026	BARNSTABLE RD	.89	33,600	89,600	123,200
SHARPE WILLIAM	00139	BROADMAN STREET	.50	28,700	35,500	64,200
SHAW ALLAN M & CHRISTINE	17	SEEKONK STREET	5.35	48,600		48,600
SHAW BRADLEY A & DONNA	11	HOLBROOK GREEN	.91	35,100	45,100	80,200
SHAW CLIFFORD A TRUSTEE	00001	VILLAGE VILLAGE	.69	30,600	63,100	93,700
SHAW DEAN F & SHAW DONALD I ETUX	00079	MASCONEMET AVENUE	.80	30,700		30,700
SHAW MICHAEL R S & MARY E	00132	MAIN STREET	1.01	34,300	36,200	70,500
SHAW MURRAY C & MARY E	35	LONGMEADOW ROAD	.69	33,600	89,700	123,300
SHAW WM A & MARGARET	R	NORTH STREET	1.07	39,000	61,700	100,700
SHEA DANIEL F & LORRAINE	21	UNION STREET	.91	37,200	32,500	69,700
SHEA ROBERT C & SHEA GEORGE V & GLADYS	00010	RING STREET	.73	31,400	53,700	85,100
SHEA RUTH W	6	SPRING STREET	.77	32,700	47,300	80,000
SHECK EDWIN A JR & CAROL	25	CRESSON STREET	.73	25,300	49,300	74,600
SHECK EDWIN A JR & CAROL A	4	EVERETT STREET	1.99	47,600	37,300	84,900
SHELDON MICHAEL W & ERNESTINE	0002H	SPRING STREET	.34	24,500	49,300	73,800
SHELLNER LEO B	36	WALKER ROAD	.14	12,400		12,400
SHEPARD ANDREW W & CAROLYN	00023	WALKER ROAD	.14	14,400	32,600	47,000
SHEPARD ROBERT M & RITA L	00014	BARNSTABLE RD	.69	33,500	111,300	144,800
SHERPICK MICHAEL E & DOROTHY	00041	KINGSBURY ROAD	.21	17,200	19,600	36,800
SHERWIN DAVID & MICHELE	00050	PENMACOOK STREET	.69	33,000	91,000	124,000
SHERWOOD WILLIAM B & NICOLA	57	FREDRICKSON ROAD	18.09	96,700	79,366	176,066
SHIBLEY JOHN H & JANINA	272	THCKER ROAD	1.67	43,500	34,900	78,400
SHIMMIN ROBERT E & ANN	00005	EDWAY STREET	.69	30,300	79,300	109,600
SHIVERS JOHN P & MARY C	00109	EVERETT STREET	.69	30,300	50,100	80,400
SHOATE ROBERT RICK	00009	MAIN STREET	1.99	42,100	40,500	82,600
SHOR GEORGE J & BERTHA	00011	BUSH POND ROAD	.69	33,500	86,900	120,400
SHOR GEORGE J & BERTHA	00011	MAIN STREET	.63	27,200	46,300	73,500
SHRIBERG JOEL P & ANN CLARK	00022	STACEY ROAD	.74	32,300	85,700	118,000
SHRUBAN JAMES L & NORMA M	194	RIVER PATH	.23	18,000	46,500	64,500
SHUFFELT RUSSELL & VIRGINIA	23	RIVER PATH	.28	16,200		16,200
SHUTE MARY E	00022	HOLBROOK STREET	.69	30,800	61,600	92,400
SICOTTE EDWARD & LINDA	00001	PINE STREET	.69	27,900	73,100	101,000
SIELOFF JEFFREY M & SUSAN	11H	UNION STREET	.69	30,500	42,300	72,800
SIEVERT MILLTON A & JANET G	103	MILLER STREET	.41	26,300	86,200	112,500
SIKOFF JOHN E & PAMELA	6	WILKER STREET	.16	16,900		16,900
SILK EDWARD V & HAZEL D	00001	WHEGAN STREET	.73	34,500	75,000	109,500
SILLESKY JOHN D & KAREN M	00148	MAIN STREET	1.49	40,600	40,200	80,800
SILVER LEE A & HOLY C	192	ROCKWOOD ROAD	.69	28,700	39,500	68,200
SIMMONS CHERYL C & SIMMONS ROBERT H & LYNDIA	00066	PENNDALE AVENUE	.70	30,300	50,900	81,200
SIMMONS ROBERT H & LYNDIA	00058	BOARDMAN STREET	1.04	38,500	75,100	113,600
SIMMONS WIGHTMAN Y & PAMELA S	00004	UNION STREET	3.40	48,300	52,700	101,000
SIMON FREDERICK A & SIMON MARIAN B	00073	LAKE SHORE DRIVE	.17	13,400		13,400
SIMON CORP	00005	LAKE SHORE DRIVE	.18	18,100	45,900	64,000
SIMON CORP	00001	LAKE SHORE DRIVE	.18	18,100	72,300	90,400
SIMON CORP	00013	KING STREET	.73	31,700		31,700
SIMON CORP	00012	DEWELL ROAD	1.68	47,500	137,300	184,800
SIMON CORP	00009	MYRTLE STREET	.80	33,100	44,900	78,000
SIMON CORP	00012	THCKER ROAD	1.01	37,800	66,400	104,200
SIMON CORP	00013	DAVID ROAD	.70	16,800		16,800
SIMON CORP	00013	DAVID ROAD	.81	21,200		21,200
SIMON CORP	00012	SHERWOOD DRIVE	1.49	22,200		22,200
SIMON CORP	00009	SHERWOOD DRIVE	.76	17,500		17,500
SIMON CORP	00011	SHERWOOD DRIVE	1.17	31,100		31,100
SIMON CORP	00007	SHERWOOD DRIVE	1.19	24,600		24,600
SIMON CORP	00006	DAVID ROAD	.69	16,800		16,800
SIMON CORP	00004	DAVID ROAD	.75	28,100		28,100
SIMON CORP	00014	SHERWOOD DRIVE	1.54	11,400		11,400
SIMON CORP	00010	SHERWOOD DRIVE	1.36	49,300		49,300
SIMPSON BRUCE A & MARIE A	36	ROCKWOOD ROAD	2.04	45,500	61,500	107,000
SIMPSON GERTRUDE A	44	MILLER STREET	.39	25,700	47,000	72,700
SIMPSON RICHARD	7	WOODWARD ROAD	.11	10,100		10,100
SIMPSON RICHARD W	7	WOODWARD AVENUE	.26	24,400	21,100	45,500
SIMPSON ROBERT J & DIANN		MILNER STREET	2.00	38,500		38,500
SIMPSON WAYNE & MARY J		DEAN STREET	.09	3,300		3,300
SKINNER FREDERICK	00009	BUSH POND ROAD	.69	33,600	91,300	124,900
SLATINE BRUCE E & JEAN E	00037	GROVE AVE	.58	29,900		29,900
SLATTERY LINDA J	00053	PENMACOOK STREET	.86	12,700	134,500	147,200
SLATTERY WILLIAM H & BEV J		GROVE STREET	1.07	41,900	99,800	141,700
SLATTERY WILLIAM H & BEV J		PARK STREET	23.00	58,700		58,700
SLATTERY WILLIAM H & BEVERLY A	110	LAWRENCE STREET	9.50	24,200		24,200
SLEEPER ERNEST E		PARK STREET	23.56	205,700	41,700	247,400
SLEEPER ERNEST E		ROCKWOOD ROAD	6.87	17,500		17,500
SLEEPER ERNEST E	00108	ROCKWOOD ROAD	.87	33,000	5,000	38,000
SLEEPER ERNEST E	50	ROCKWOOD ROAD	1.45	39,100	25,000	64,100
SLOVACEK ROBERT P	12	KING STREET	.89	34,300	81,700	116,000
SLUSS ROBBY R ETUX	69	STIGFILL AVENUE	.69	33,700	123,800	157,500
SMALL ALAN J & PATRICIA B	00004	NORTH STREET	1.00	34,000	40,700	74,700
SMILEY ROBERT J & CHERYL A	00004	PACUMTUCK AVENUE	.78	35,400	79,500	114,900
SMITH ANDREW H & SMITH CLIFFORD F ETUX	00074	KING STREET	1.00	37,500	67,600	105,100
SMITH DAVID	00007	MILLER STREET	.13	14,800		14,800
SMITH DAVID J & JUNE R		MIRROR LAKE AVENUE	.43	21,800	41,000	62,800
SMITH EDWARD L & BEVERLY A		MAIN STREET	1.91	40,500	64,000	104,500
SMITH JOHN E JR & RITA	00012	WITCHFIELD AVENUE	.10	13,700		13,700
SMITH JOHN W & VIVIANNE	00003	STANOLISH ROAD	1.30	41,000	105,800	146,800
SMITH MICHAEL D & EDITH	00001	MUNEGAN STREET	.91	38,400	127,300	165,700
SMITH RICHARD	00001	SPARRON ROAD	.69	36,800	146,700	183,500
SMITH RICHARD B	00081	KING STREET	.30	30,000		30,000
SMITH RICHARD B	00096	CLEVELAND STREET	6.61	17,600	1,600	19,200
SMITH RICHARD R		HIVFR ROAD	.47	19,500		19,500
SMITH RICHARD H & JOAN	00051	PRISCILLA AVENUE	.50	19,500		19,500
SMITH RICHARD R & JOAN		LAKE STREET	15.80	98,700	100,300	199,000
SMITH ROBERT & MARILYN	00009	LAKE STREET	2.19	39,100		39,100
SMITH ROBERT A	OFF	BARNSTABLE ROAD	.91	38,000	6,700	44,700
SMITH ROBERT H & CONSTANCE	00004	BLUEREPHY LANE	8.20	55,800		55,800
SMITH ROBERT H ET UX	00004	MIRROR LAKE AVENUE	.73	12,000		12,000
		SENECA AVENUE	.99	40,700	109,200	149,900

NORFOLK, VA

VALUATION OF PROPERTIES LIST - Continued

OWNER	ST NO	ST NAME	LAND AREA	LAND VALUE	BUILDING VALUE	TOTAL VALUE
BULLIVANT, GEORGE P & NANCY	6	KINGSBURY ROAD	.13	14,000	45,700	59,700
BULLIVANT, LAURENCE E & HELEN	94	LAKE STREET	2.89	49,500	141,700	191,200
BULLIVANT, LAURENCE E & HELEN	00056	LAKE STREET	.99	14,500		31,250
BULLIVANT, LAURENCE E & HELEN	00005	MOHEGAN STREET	.72	34,100	116,500	150,600
BULLIVANT, PAUL & CLARE A	00074	BELMONT ROAD	.46	20,200	43,800	63,900
BULLIVANT, PAUL T & E	47	PINE STREET	.69	28,000	57,300	85,300
BULLIVANT, PAUL T & E	39	NEEDHAM STREET	.69	30,000	53,600	84,200
BULLIVANT, RODRICK B JR	240	MAIN STREET	.47	25,200	28,400	53,600
BULLIVANT, THOMAS A & SUSAN A	21	SREKONK STREET	.23	22,000	29,700	51,700
BULLIVANT, THOMAS A & MARGHERITE	10	KINGSBURY ROAD	.28	19,000	43,000	62,000
SUMNER, GERALD J & PEGGY A	00015	MOHEGAN ST	.69	33,700	92,300	126,000
SIMMONS, ANDREW D E	5	VILLAGE GREEN	.74	32,800	60,000	93,400
SUNDBERG, RONALD E	15	LUCYER RYAN	3.42	49,100	12,200	61,300
SUNDBERG, RONALD E	2	FRUIT STREET	4.40	42,500	7,800	50,300
SVELINIS, LUNGEN L	00053	HOOV HILL AVE	1.32	46,400	147,000	193,400
SVENSSON, KARL N & CAROLYN L	00017	PONDVIEW ROAD	1.00	37,500	55,300	92,800
SWAIN, THOMAS G & JUDITH R	00009	JULIET-RUN ROAD	.72	43,000	145,700	188,700
SWANSON, JOHN & BARBARA D	67	BOADWAN STREET	1.39	48,100	47,100	95,200
SWANSON, WILLIAM H ETUX	9	WARE DRIVE	.28	23,000	32,400	55,400
SWANTAK, WAYNE M & MARY T	17	WARE DRIVE	.29	23,400	46,000	69,400
SWANEY, EDWARD F & E	00040	HOOV HILL AVE	1.24	46,300	120,300	166,600
SWANEY, ROBERT J & E	260	MAIN STREET	21.39	98,200	47,800	146,000
SWANSON, WILLIAM C JR		HUNTER AVENUE	.11	11,000		11,800
SWANSON, EYALD N III ETUX		HUNTER AVENUE	.11	11,500		11,600
SWANSON, EYALD N III ETUX	68	KING STREET	.99	37,000	79,800	116,800
SWANSON, ROBERT C & E	7	PRISCILLA AVENUE	.23	18,000	31,700	49,700
SWANSON, EYALD N & BEVERLY LYNN	00228	MAIN STREET	.99	33,000	48,700	82,300
SWANSON, PETER E & VIRGINIA F						
			848.82	11,321,500	27,985,368	39,208,868
T & V CONST CO INC	00030	FREEDOM TRAIL	1.27	39,300		39,300
T & V CONSTRUCTION CO	00019	FREEDOM TRAIL	1.27	39,200		39,200
T & V CONSTRUCTION CO	00010	FREEDOM TRAIL	1.27	39,800		39,800
T & V CONSTRUCTION CO	00008	FREEDOM TRAIL	1.28	39,000		39,000
T & V CONSTRUCTION CO	00017	FREEDOM TRAIL	1.26	39,100		39,100
T & V CONSTRUCTION CO	00012	FREEDOM TRAIL	1.27	39,200		39,200
T & V CONSTRUCTION CO	00014	FREEDOM TRAIL	1.26	39,200		39,200
T & V CONSTRUCTION CO	00016	FREEDOM TRAIL	1.31	39,300		39,300
T & V CONSTRUCTION CO	00015	FREEDOM TRAIL	1.27	38,800		38,800
T & V CONSTRUCTION CO	00013	FREEDOM TRAIL	1.28	39,000		39,000
T & V CONSTRUCTION CO	00011	FREEDOM TRAIL	1.27	39,300		39,300
T & V CONSTRUCTION CO	00005	FREEDOM TRAIL	1.26	39,100		39,100
T & V CONSTRUCTION CO	00007	FREEDOM TRAIL	1.26	39,100		39,100
T & V CONSTRUCTION CO	00004	FREEDOM TRAIL	1.26	39,100		39,100
T & V CONSTRUCTION CO	00006	FREEDOM TRAIL	1.24	39,100		39,100
T & V CONSTRUCTION CO	00011	FREEDOM TRAIL	1.26	39,100	6,900	46,000
T & V CONSTRUCTION CO	00017	VALENTINE DRIVE	1.26	46,200		46,200
T & V CONSTRUCTION CO INC	00036	PIKE STREET	.73	33,400		33,400
T & WOODING & SON INC	00008	SHERWOOD DRIVE	.95	25,700		25,700
T & L - HOMES - INC		UNION STREET	.95	31,000		31,000
TAFT, HOWARD F & KATHERINE F		UNION STREET	.89	17,200		17,200
TAFT, HOWARD F & KATHERINE F	128	UNION STREET	.87	34,500	62,800	97,300
TAFT, HOWARD F ETUX	00014	STANDISH ROAD	1.00	41,000	101,100	142,100
TANHARRIN, VINCENT ETUX	10	LUNGMEADOW ROAD	.69	33,600	98,400	132,000
TAMER, GEORGE J & SUSAN	00035	FREEDOM TRAIL	1.23	46,400	120,300	166,700
TAPLEY, CONST CO INC	00018	FREEDOM TRAIL	1.28	46,300	133,400	179,700
TAPLEY CONSTRUCTION CO INC	00004	CHURCHILL ROAD	7.00	46,300	87,600	133,900
TAPLEY, THOMAS G & JUDITH A		FRUIT STREET	.69	17,900		17,900
TAPS, REALTY TRUST	00078	BARNSTABLE RD	.59	33,900	98,500	132,400
TAPSELL, CHARLES J		STANLEY AVENUE	.59	20,400		20,400
TARANTO ANGELO J & ANNA M		PRISCILLA AVENUE	.23	15,400	37,600	53,000
TARANTO ANGELO J & ANNA M	00068	UNION STREET	2.17	43,800	136,700	180,500
TASHJIAN, HERMAN ET AL		WASCONNET AVENUE	.82	36,400	73,000	109,400
TASKER, GERARDINE S & ROBERT	12	LONGMEADOW ROAD	.69	31,800	49,000	79,600
TATTON, MARK ALLEN E	00018	TURNER STREET	.69	30,800	65,400	96,000
TAVARIS, MICHAEL E	00011	LAFAYETTE LANE	.69	30,800	120,100	159,900
TAVARES, JOSE D & MARIA R F	00018	BOADWAN STREET	1.10	39,600	51,200	91,800
TAYLOR, ARNOLD R & ELIZABETH R	00110	NORTH STREET	.69	30,600	47,500	78,100
TAYLOR, JOHN W & WINIFRED F	158	UNION STREET	.71	29,900		29,900
TAYLOR, THOMAS C & MARTHA	31	UNION ROAD	.28	19,200		19,200
TEDESCO, DONALD P		MACARTHUR AVENUE	.54	15,000		15,000
TEDESCO, DONALD P	30	HUNTER AVENUE	.30	18,300	140,800	159,100
TEDESCO, DONALD PATRICK	00011	HOOV HILL ROAD	.74	18,000	49,100	67,100
TEDESCO, DONALD P		RIVER ROAD	.23	18,000		18,000
TELKES, A MICHAEL & PHYLLIS	78	FREDRICKSON ROAD	1.52	46,700	35,600	82,300
TERRIO, JOHN G & DONNA H	00010	ROCKWOOD ROAD	.70	28,200	73,100	101,300
TERRIO, PAUL H & JOYCE E	57	MORROW LAKE AVENUE	.26	18,000	28,800	46,800
TESSIER, ROBERT L	35	MORROW LAKE AVENUE	.10	11,300	20,900	32,200
THEYER, ROBERT C & HELEN	00017	ASH ROAD	.10	9,700	37,900	47,600
THEYER, ROBERT C & HELEN	00015	ASH ROAD	.10	9,700	37,900	47,600
THEBERGE, GEORGE S JR & ANN	00134	SREKONK STREET	4.98	48,000	90,800	138,800
THOMAS, RALPH H & ROBERT A	00066	GRIVE STREET	.73	34,500	130,200	164,700
THOMAS, ROBERT D JR & REGINA	00008	ROBIN ROAD	.71	36,700	121,100	157,800
THOMPSON, EDWARD J JR & SANDRA	25	ROCKWOOD ROAD	6.79	55,400	63,000	118,400
THORNHILL, JOHN L & ELAINE K	00110	UNION STREET	.77	32,400	101,300	133,700
THORNHILL, JOHN L & ELAINE K	00033	BARNSTABLE RD	.95	30,000	91,800	121,800
THOMAS, JEFFREY R & E	58	FRUIT STREET	.69	24,700	40,600	65,300
TIBBETTS, CAROL A		UNION STREET	2.50	46,100	40,600	86,700
TIBBETTS, CAROL A	190	UNION STREET	7.00	52,900		52,900
TIBBETTS, CAROL A		BEAVER BROOK ROAD	.69	33,700	123,100	156,800
TIERNEY, STEPHEN J & LINDA S	00010	WINDMILL AVENUE	.70	40,700	111,500	152,200
TIERNEY, FRANKIE C - S - E	00001	BARNSTABLE ROAD	.99	33,700	100,700	134,400
TIERNEY, RICHARD D & E	00005	WINDMILL AVENUE	1.30	46,300	87,500	133,800
TILMANS, ANTHONY L & E	00012	WINDMILL AVENUE	.71	31,900	73,500	105,400
TIMBERLINE BUILDERS INC	00016	VALENTINE DRIVE	2.06	48,600	79,200	127,800
TINCLER, THOMAS J - S - E	00048	VALENTINE DRIVE	.45	30,800	62,700	93,500
TIRADO, PETER M & MARIE	00049	POND ST	.81	28,700	99,700	128,400
TODD, RALPH L & CONNIE L	00002	BUSH POND ROAD	.11	37,100		37,100
TODD, RALPH L & CONNIE L		LELAND ROAD	.11	11,600		11,600
TOLAND, HARRY L & ANGELINA		LELAND ROAD	.36	25,700	63,300	89,000
TOLAND, DONALD & RUTH ANN		SPRING STREET	4.34	45,500		45,500
TOLEDO, MICHAEL J & CAROL		HILL STREET				

NORFOLK, MA

FINANCES

VALUATION OF PROPERTIES LIST — Continued

OWNER	ST NO	ST NAME	LAND AREA	LAND VALUE	BUILDING VALUE	TOTAL VALUE
TOLLIVER EDWARD EST OF		SEFKONK STREET	7.00	17,900		17,900
TOMKINSON DONALD G ETUX	00114	MASSACHUSETT AVE	4.54	52,200	56,500	108,700
TOOMEY JOHN C & BARBARA	00001	UNION STREET	.72	34,300	123,000	157,300
TOTH JOHN & KATHLEEN	00038	UNION STREET	5.20	54,200	5,700	59,900
TOURKIN DENNIS J & TERI L	19	KING STREET	.87	34,500	31,500	66,000
TOWN OF NORFOLK		WFOWAY BRANCH	9.99	97,100	367,300	464,400
TOWN OF NORFOLK		CHESTNUT ROAD	.10	10,300		10,300
TOWN OF NORFOLK		TUCKER ROAD	50.49	194,000		194,000
TOWN OF NORFOLK		TUCKER ROAD	2.60	40,300		40,300
TOWN OF NORFOLK		MAIN STREET	42.07	155,400		155,400
TOWN OF NORFOLK	49	NORTH STREET	.32	18,700		18,700
TOWN OF NORFOLK		ROADMAN ST	3.10	7,900		7,900
TOWN OF NORFOLK	00024	SEFKONK ST	1.03	32,300		32,300
TOWN OF NORFOLK		MAPLE ROAD	.09	9,200		9,200
TOWN OF NORFOLK		GROVE STREET	5.18	48,500		48,500
TOWN OF NORFOLK			6.00	15,300		15,300
TOWN OF NORFOLK		KING STREET	4.00	10,200		10,200
TOWN OF NORFOLK		RIVER ROAD	.11	11,800		11,800
TOWN OF NORFOLK		WOODWARD AVENUE	.24	16,200		16,200
TOWN OF NORFOLK		WOODWARD ROAD	.11	11,600		11,600
TOWN OF NORFOLK		PRISCILLA AVENUE	.25	15,700		15,700
TOWN OF NORFOLK		GOMMON ROAD	.23	15,400		15,400
TOWN OF NORFOLK		LELAND ROAD	.09	9,100		9,100
TOWN OF NORFOLK	6	COTTAGE CIRCLE	1.00	24,400	400	24,800
TOWN OF NORFOLK		PRISCILLA AVENUE	.23	15,400		15,400
TOWN OF NORFOLK		PRISCILLA AVENUE	.11	11,600		11,600
TOWN OF NORFOLK		LELAND ROAD	.12	11,800		11,800
TOWN OF NORFOLK		HUNTER AVENUE	.18	13,500		13,500
TOWN OF NORFOLK		PRISCILLA AVENUE	.11	11,500		11,500
TOWN OF NORFOLK		LELAND ROAD	.12	11,800		11,800
TOWN OF NORFOLK		LITCHFIELD ROAD	.13	12,000		12,000
TOWN OF NORFOLK		RIVER ROAD	.18	13,800		13,800
TOWN OF NORFOLK		TOLDS END ROAD	70.00	254,900		254,900
TOWNE CHARLES P & JANE G	00014	CHICKADEE DR	1.21	44,800	92,400	137,200
TOWNE REALTY TRUST	210	DEDHAM STREET	.71	45,300	67,500	112,800
TOWNSEND CATHERINE T S	54	RIVER ROAD	.31	19,600	17,200	36,800
TRACINSKI JOHN W & KAREN D	00005	CHICATABUT AVENUE	.74	35,800	143,700	179,500
TRAVERS THOMAS W & DONNA M	340	MAIN STREET	2.50	42,200	43,800	86,000
TREFFUL WILLIAM P & E	96	ROADMAN STREET	1.59	43,400	32,300	75,700
TREEN ELIZABETH A	5	KINGSPIRY ROAD	.27	18,800	37,400	56,200
TRENT ELIZABETH A		KINGSPIRY ROAD	.15	12,600		12,600
TRESELER WILLIAM H & JEANNE	3	NORWELL STREET	.30	23,700	51,700	75,400
TRIPP KENNETH L & HANNELORE	00075	FRUIT STREET	.85	34,100	77,800	111,900
TRIPP KENNETH E & ANN	70	FRUIT STREET	7.00	64,600	54,200	118,800
TRITTA MICHAEL S & ROBIN B	00006	BOR WHITE GAME	.92	42,000	142,500	184,500
TROIANO JOSEPH G & CAROL	7	SPRUCE ROAD	.36	20,700	56,200	76,900
TRZUSKOWSKI DONALD J	00002	CHURCHILL RD	1.47	46,800	103,500	150,300
TSARIDES VERNON & PRISCILLA	49	PINE STREET	.69	27,900	60,000	87,900
TSIMORTOS JOHN R	00035	LAKE SHORE	.78	26,500	30,800	57,300
TSIMORTOS MICHAEL S	00174	DEDHAM STREET	.88	40,500	119,200	159,700
TSIMORTOS PAUL J	1	OLD POND STREET	.85	35,600	46,800	82,400
TSIMORTOS PETER		PARK STREET	22.74	102,900	307,600	410,500
TSIMORTOS PETER		PARK STREET	3.74	36,700		36,700
TSIMORTOS PETER S & E		TOYLES END ROAD	21.06	80,500		80,500
TSIMORTOS PETER S & E		KING STREET	20.00	31,000		31,000
TSIMORTOS PETER S & E	00039	BARNSTARLE RD	.75	29,800		29,800
TSIMORTOS PETER S & E	00007	SAGAMORE RD	8.80	57,200		57,200
TURI DAVID A & KAREN S	00005	BREWSTER RD	.69	33,700	92,700	126,400
TURNER DANIEL B & SHARON A	00006	MASCONNET AVENUE	.83	36,700	137,200	173,900
TWOHIG PATRICK J & ANN K	00159	UNION STREET	.89	34,700	77,800	112,500
TYREE STEPHEN C & HELEN A	37	MIRROR LAKE AVENUE	.12	13,700	27,400	41,100
TZIZIK GEORGE S	34	MILLER STREET	.65	30,200	38,400	68,600
			428.05	4,850,800	5,615,900	10,466,700
ULRICH GEORGE B & BERNICE E		RIVER ROAD	.20	14,300		14,300
ULRICH ROBERT F & PATRICIA E	43	LAKE SHORE DRIVE	.13	14,000	28,100	42,100
ULRICH GEORGE B & BERNICE E	83	RIVER ROAD	.39	21,100	34,700	55,800
UNITED STATES OF AMERICA		WILLER STREET	25.37	64,700		64,700
UNITED STATES OF AMERICA		MYRTLE STREET	145.00	467,500		467,500
UNITED STATES OF AMERICA		WILLER STREET	10.45	26,500		26,500
UNITED STATES OF AMERICA		OFF WILLER STREET	104.74	267,100		267,100
UNITED STATES OF AMERICA		DEDHAM STREET	1.12	24,400		24,400
UNITED STATES OF AMERICA		OFF WILLER ST	14.00	35,700		35,700
UNITED STATES OF AMERICA		SEFKONK STREET	17.21	43,900		43,900
UNKNOWN OWNERS		SEFKONK STREET	25.00	63,800		63,800
UNKNOWN PERSONS		MAPLE STREET	22.00	58,100		58,100
UNKNOWN PERSONS		PINE STREET	.17	14,900		14,900
UNKNOWN PERSONS		MAIN STREET	6.80	49,800		49,800
UNKNOWN PERSONS		OFF MAIN ST	.20	15,900		15,900
UNKNOWN PERSONS		OFF MAIN ST	12.15	31,000		31,000
UNKNOWN PERSONS		TOLDS END ROAD	.90	30,000		30,000
UNKNOWN PERSONS		CLEVELAND STREET	.19	17,200		17,200
UPLAND GAME INC		BALTIMORE STREET	96.60	319,000	256,796	575,796
URQUHART ROGERICK & KATHRINE	15	HOLBROOK STREET	.84	33,800	36,200	70,000
			483.46	1,610,600	157,796	1,768,396
V PISTHI & SONS SHOES INC	4	ROCKWOOD ROAD	.61	63,200	240,700	303,900
VALENTINE JAMES A JR ETUX	00004	FREDRIM TRAIL	1.28	39,000		39,000
VALENTINE JAMES A JR ETUX	00018	VALENTINE DRIVE	1.83	40,200		40,200
VALENTINE JAMES A JR ETUX	00039	LAFAYETTE LANE	1.28	39,200		39,200
VALLEE ROBERT P & ELIZABETH	00051	PINE STREET	.11	12,800		12,800
VAN VOORHIS DEE B & FRANCENA	00008	CLEVELAND STREET	1.00	37,300	59,300	96,600
VAPHADES RASTI P ETUX	00016	WON HILL AVENUE	.84	33,800	117,500	151,300
VARELTHIRP JAVID S	00016	MANCATUCK AVENUE	5.29	58,300	162,100	220,400
VENDUETI WILLIAM	25	TUCKER ROAD	.09	30,500	36,000	66,500
VENNETTI WILLIAM J & JOAN P	00023	CAMPBELL STREET	.42	22,700		22,700
VENOETTI, W. J & JOAN P	23	MARSHALL STREET	.69	26,100		26,100
			.69	30,700	50,300	81,000
		NORFOLK, VA				

VALUATION OF PROPERTIES LIST — Continued

OWNER	ST NO	ST NAME	ST NAME	LAND AREA	LAND VALUE	BUILDING VALUE	TOTAL VALUE
VETERANO ARONTO & ELEANOR	49	WILSON LANE	AVENUE	.06	17,600	31,900	39,500
VENDEUX JOHN T & ROXANNE L	170	UNION	STREET	.84	35,000	53,000	88,000
VERNON ROBERT D JR & LOUELLA	15	PINGFIELD	ROAD	.69	33,500	187,300	120,900
VETERANO FRED W & ELEANOR	46	WILSON LANE	AVENUE	.09	8,700		8,700
VICK-GALEN & STELLA	00040	GROVE STREET		1.84	46,700	121,300	168,000
VINSON EILEEN H	00102	RIVER ROAD		.46	22,700	34,500	57,200
VINSON EDWARD M & HELEN L	35	RIVER	ROAD	.50	22,800	29,500	52,400
VISSER RONALD C	39	KINGSBURY	ROAD	.44	22,000	59,100	81,100
VITELLO D CYNTHIA	1	BEAVERBROOK	ROAD	.69	28,500		28,500
VITELLO D CYNTHIA	5	BEAVERBROOK	ROAD	.69	28,500		28,500
VITELLO D CYNTHIA	6	BEAVERBROOK	ROAD	.69	28,500		28,500
VITELLO D CYNTHIA	10	BEAVERBROOK	ROAD	.69	28,500		28,500
VITELLO JOSEPH J &	7	BEAVERBROOK	ROAD	.69	26,100		26,100
VITELLO JOSEPH J &	12	BEAVERBROOK	ROAD	.69	28,500		28,500
VITELLO JOSEPH J &	4	BEAVERBROOK	ROAD	.69	28,500		28,500
VITELLO JOSEPH J &	8	BEAVERBROOK	ROAD	.69	28,500		28,500
VITELLO JOSEPH J &	16	BEAVERBROOK	ROAD	.69	28,500		28,500
VITELLO JOSEPH J &	3	BEAVERBROOK	ROAD	.69	28,500		28,500
VOGEL PAUL E & PATRICIA	00044	LAWRENCE	STREET	4.79	33,200	89,900	123,100
VOIGT CHARLES F & DAWN M	00094	CLEVELAND STREET		1.92	44,400	107,200	151,600
VOLE-ERIC D & BARBARA J	36	KENNEDY	ROAD	.36	20,500	33,900	54,400
VOSS JAMES M JR ETUX	00006	POCUNTUCK AVENUE		.78	35,400	118,100	153,500
VOYCE BRIAN D &	4	BLUEBERRY	LANE	.69	33,600	96,900	130,500
VOZZELLI ADOLF M & RONALD	31	MAIN STREET		.31	21,800	4,900	26,700
VOZZELLI MARGARET & ORGANDU	23.70	MAIN STREET		23.70	80,100		80,100
VRISEN JOHN G &	19	SWEETLAND FARM ROAD		1.56	43,300	84,400	127,700
				59.86	1,247,800	1,617,900	2,865,700
W & R REALTY CORP	00036	ROBIN ROAD		1.03	38,100		38,100
W & R REALTY CORP	00037	ROBIN ROAD		1.31	43,100		43,100
W & R REALTY CORP	31	ROBIN RD		.96	43,300		43,300
W & R REALTY CORPORATION	31	ROBIN ROAD		.90	41,700	6,700	48,400
WACHTEL DAVID R & MARY JANE	00018	PONDVIEW ROAD		1.48	30,500	84,200	114,700
WADE HELEN	10	HANOVER	STREET	1.48	43,200	43,100	86,300
WADE EVELYN M	63	NORTH	STREET	2.40	43,200	43,100	86,300
WAGNER MARJORIE	7	CHESTNUT	ROAD	.14	16,200	15,700	31,900
WAIKKEVICH ALAIN & JOAN A	00005	LINCOLN	ROAD	5.80	45,500	51,200	96,700
WAIKKEVICH EDMOND JR	9	LINCOLN ROAD		.89	56,000	31,100	87,100
WAIKKEVICH EDMOND JR	34	LINCOLN ROAD		.59	27,100		27,100
WAIKKEVICH EDMOND JR	9	LINCOLN ROAD		.62	25,500		25,500
WAIKKEVICH EDMOND JR	9	LINCOLN ROAD		.47	27,800	75,200	103,000
WAIKKEVICH EDMOND JR &	34	OFF LINCOLN RD		5.00	12,800		12,800
WAIKKEVICH WALTER A & EDNA	34	CAMPBELL STREET		1.40	36,700		36,700
WAIKKEVICH WALTER A ETUX	36	CAMPBELL STREET		.52	24,100		24,100
WAIKKEVICH WALTER A ETUX	36	CAMPBELL STREET		1.00	37,500	41,600	79,100
WALDRON EARL & FLORENCE	26	GROVE	STREET	.40	29,300	41,300	69,600
WALESKI RAMONA T & VALERIA M	00007	MASCONNET AVENUE		.69	33,800	119,900	153,700
WALKER FRANCIS E	00109	MYRTLE STREET		1.21	41,200	72,100	113,300
WALKER JOHN J &	00010	CHESTNUT ROAD		.20	17,500	30,800	48,300
WALKER CATHERINE	00058	MAIN STREET		.44	21,000		21,000
WALKER DORIS P & DORIS	7	FLEETWOOD DRIVE		.89	30,800	73,400	104,200
WALFACE ANN F	00095	NORTH STREET		.15	18,400	21,000	39,400
WALFACE DONALD I	71	CEDAR	STREET	.78	32,800	54,500	87,300
WALSH JOAN M	00016	STANDISH ROAD		1.00	41,000	125,000	166,000
WALSH GERALD F	225	MAIN STREET		2.00	40,700	32,800	73,500
WALSH JOAN E & MARTHA R	00026	CAMPBELL STREET		1.38	42,800	76,300	119,100
WALSH JOHN E & MARTHA R	17	MEDWAY STREET		.09	34,500	26,500	61,000
WALSH JOHN E & MARTHA R	17	MEDWAY STREET		1.09	33,700		33,700
WALSH JOSEPH T JR & MARGARET	104	ARDMAN	STREET	1.19	42,900	43,900	86,800
WALSH MARY F & CATHY C	00253	MAIN STREET		1.46	39,100	54,800	93,900
WALSH MICHAEL J & MADELINE	00043	MEDWAY STREET		1.36	42,700	42,300	85,000
WALSH PAUL J	45	NEEDHAM STREET		.69	30,700	50,500	81,200
WARRINGTON WILLIAM E & ETHELYN	373	MAIN STREET		.95	33,200	39,700	72,900
WARD JAMES F & BARBARA	37	UNION STREET		2.40	45,800	35,100	80,900
WARD LUNA M	17.00			17.00	43,400		43,400
WARD MARY S & ELIZABETH	58	LAKE SHORE DRIVE		.58	35,700	52,200	87,900
WARD MARY S & ELIZABETH A	14	LAKE SHORE DRIVE		.20	14,300		14,300
WARD ROBERT JR & DEBORAH	60	FRUIT STREET		.70	30,500	66,900	97,400
WASHNETTS ALAN T ETUX	224	MARY STREET		1.17	33,000	31,500	64,500
WASILUNAS VITO J	00004	WALFAY ROAD		1.80	57,300	106,400	163,700
WASTON JOHN R & JOANNE M	52	HOOVER ROAD		.69	33,800	62,000	95,800
WATERS DAVID J & MARGORIE	00006	VALENTINE DRIVE		.42	27,500	69,000	96,500
WATSON JAMES M ETAL	9	SPRING	STREET	.33	24,300	41,800	66,100
WATSON RALPH L & OLIVINE V	00009	POCUNTUCK AVENUE		.75	35,200	120,900	156,100
WATTS DRUGLAS R & SUSAN B	00007	SHERWOOD DRIVE		1.78	31,500		31,500
WATSON PROPERTIES INC	12	FLEETWOOD DRIVE		3.00	45,000	76,000	121,000
WAZAN HENRY M & PATRICIA	00039	ARDMAN ST		.73	34,600	110,600	145,200
WEBER BETTY L	28	STANHOPE DRIVE		.99	35,300	29,700	65,000
WEBER MARVIN R & PAULA L	175	MAID STREET		1.27	42,600	56,400	99,000
WEBER CHARLES L & RITA G	00017	EVERETT STREET		1.30	36,400		36,400
WEBER CHARLES H JR	1.92	UNION STREET		1.92	37,300		37,300
WEBER CHARLES H JR	41.70	UNION STREET		41.70	99,800		99,800
WEBER CHARLES H JR	.56	KING PHILIP TRAIL		.56	1,200		1,200
WEBER CHARLES H JR	6.30	CLEVELAND STREET		6.30	16,100		16,100
WEBER CHARLES H JR ETUX	20.54	CLEVELAND ST		20.54	100,200	4,800	105,000
WEBER ELNA	11.23	CLEVELAND ST		11.23	33,700	33,644	67,344
WEBER ELNA O	.69	OFF TURNER ST		.69	26,100		26,100
WEBER CHARLES H & ELNA	00012	MAIN STREET		.73	27,000		27,000
WEBER CHARLES H & ELNA	4.00	MAIN STREET		4.00	10,200		10,200
WEBER ELNA	33.56	CLEVELAND STREET		33.56	139,300	57,298	196,598
WEBER ELNA	75	CLEVELAND STREET		75	47,100	49,000	96,100
WEBER GLADYS R	51	WHITE STREET		2.80	28,000	55,900	83,900
WEBER KENNETH L	1.01	PINE STREET		1.01	34,400		34,400
WEBER REALTY TRUST	00017	STANDISH ROAD		1.30	42,500	81,300	123,800
WEISS DORIS M & MONICA T	59	PINE STREET		.35	15,300		15,300
WETZLER DAVID & RUTH A	5	FRANKLIN AVENUE		.35	15,300		15,300

WJRFOLK MA

VALUATION OF PROPERTIES LIST - Continued

OWNER	ST NO	ST NAME	LAND AREA	LAND VALUE	BUILDING VALUE	TOTAL VALUE
WELCH, GEORGE H & VIRGINIA		PRISCILLA AVENUE	1.13	12,100		12,100
WELK GAIL M	00069	HOLBROOK STREET	1.25	42,400		42,400
WELLS CALLA E	00023	MIRBOR LAKE AVE	1.29	18,700	57,800	76,500
WENY SLADF TRUST	00156	NORTH STREET	1.91	45,100	40,800	85,900
WENZEL, RONALD M & GLORIA G	16	ROCKWOOD HYAD	.77	29,600	59,600	89,200
WERNING, CHARLES L & ELAINE M	9	CHESTNUT ROAD	.19	16,200	29,900	46,100
WERNING, CHARLES L & ELAINE M		CHESTNUT ROAD	.18	13,800		13,800
WERNING, CHARLES L & ELAINE M		TUCKER ROAD	.40	33,100	96,100	129,200
WESSOTT ROBERT M & JAMIL M	00007	TIMBERLINE DR	1.33	46,300	96,100	142,400
WESSMAN WABIL B JR & LILIZ	00007	MAPLE STREET	.71	31,100	69,700	100,800
WESSMAN ROBIN O & AMY T	00044	CRESSON STREET	.20	14,400		14,400
WESTBROOKS MARY R		CLEVELAND STREET	.70	30,900	45,000	75,900
WESTLAKE RUTH AYN G	00052	VILLAGE GREEN STREET	.64	30,600	81,500	112,100
WEYLER-PRICE & PATRICIA A	9	NORTH STREET	12.50	78,100	39,100	117,200
WHITE CLARA M	166	NORTH STREET	7.86	43,800	81,900	125,700
WHITE DANIEL G	00053	LAKE STREET	7.19	60,200	52,200	112,400
WHITE LEWIS A	76	UNION STREET	30.04	154,800	19,500	174,300
WHITE, PHILIP M		UNION STREET	10.00	64,100		64,100
WHITE, PHILIP M		UNION STREET	1.30	42,500	66,200	108,700
WHITMAN EUNICE M	34	MAPSHAIL STREET	1.17	40,300	48,300	88,600
WHITNEY ELIZABETH L	26	VALLEY STREET	2.50	47,100		47,100
WHITRO CORPORATION		OFF WILCOX STREET	.79	33,100	70,700	103,800
WICHAND, CHARLES E & EDNAE	9	OLD COACH ROAD	.52	33,200	64,500	97,700
WICKISER STEVEN A & SUN I	00005	CRESSON AVENUE	1.46	48,300		48,300
WIGAND KENNETH A & SANDRA	00019	FREDRICKSON ROAD	.32	19,300	33,300	52,600
WISNER JOHN M & MURIEL D	00062	PRISCILLA AVENUE	6.40	28,300	25,500	53,800
WIKUND ALVAR G		KING STREET	2.92	7,400		7,400
WIKUND JOHN		NORTH STREET	.61	33,500	46,600	80,100
WIKUND, ALFRED & MILDRED	179	NORTH STREET	30.00	129,000	42,700	171,700
WIKUND, ALVAR G	157	NORTH STREET	.69	33,800	134,600	168,400
WILLEY MARK V & LAUREL	8	MASONNET AVENUE	.75	32,200	4,000	36,200
WILLIAM WHITE FAMILY TRUST	25	MCDWAY BRANCH ROAD	.69	33,600	78,500	112,100
WILLIAMS DONALD J & SUSAN A	15	LONGMEADOW ROAD	1.24	32,400	36,400	68,800
WILLS BRUCE	00010	ASH ROAD	.44	22,200	68,300	90,500
WILLS MICHAEL W	13	ASH ROAD	.44	19,000		19,000
WILLS WENDY L	50	KING STREET	1.74	43,400	43,600	87,000
WILSON CHARLES L	00052	KING STREET	.87	29,500		29,500
WILSON CHARLES G III	5	SWEETLAND FARM ROAD	1.52	43,200	76,900	120,100
WILSON DONALD F & RANDI F	166	SEPKONK ST	1.31	46,400	121,200	167,600
WINBERG RAYMOND M & S	00021	FREEDOM TRAIL	1.94	48,200	127,400	175,600
WINDSOR SERVICE CO INC	00019	THURPE STREET	1.45	36,900		36,900
WINDSOR WILLIAM A II & S	00017	WELLFLEET DR	.69	33,600	94,500	128,100
WINIKER REALTY TRUST		BALTIMORE STREET	5.43	18,300		18,300
WINIKER REALTY TRUST		OLDBROOK STREET	1.00	2,600		2,600
WINIKER RUTH	40	TUPPER STREET	.46	23,400		23,400
WIRTES STEVEN M	00375	MAIN STREET	.50	25,500	43,900	69,400
WIRTZ NORMAN R & MARY	00015	STILLWELL AVENUE	.69	33,600	120,700	154,300
WISCOVITCH ROBIN A S	14	VILLAGE GREEN	.69	30,600	50,700	81,300
WISSEMAN RICK & MARY	00019	BORIN ROAD	1.08	36,700	132,700	169,400
WISSEMEYER EDWARD	4	CHESTNUT ROAD	.10	12,100	23,200	35,300
WISSEMEYER RICHARD D	00018	MAPLE STREET	.76	32,100	98,700	130,800
WOLF GANG ERNEST F & JANE	6	KING STREET	.76	32,300	71,500	103,800
WOLFERS DAVID W & MARY H	00026	HOLBROOK STREET	.73	31,400	59,500	90,900
WOOD JERROLD C	00240	DEDHAM STREET	5.32	88,900	48,000	136,900
WOOD KENNETH & SHIRLEY	00027	SEPKONK STREET	2.90	68,300	30,300	98,600
WOOD PETER J & SALLY C	00010	DAY STREET	1.49	46,900	132,900	179,800
WOOD RICHARD P	8	ALICE AVENUE	.32	24,100	56,100	80,200
WOOD STEPHEN A ETUX	345	MAIN STREET	.70	28,000	46,800	74,800
WOODSTEPHEN B & GINOA D		WYDLE ROAD	.34	20,300	30,700	51,000
WOODLAND ROBERT B & ANN B	00025	LAFAYETTE LANE	.70	30,700	68,800	99,500
WOODS JAMES F ETUX	00052	MAPLE STREET	.85	34,100	89,300	123,400
WOODWARD LOIS	50	CLEVELAND STREET	.69	30,700	46,700	77,400
WOODWORTH ROBERT B & JOYCE C	154	NORTH STREET	.89	30,900	52,400	83,300
WOODYEN RONALD J & ANN E	00004	CHICKADEE DR	.70	33,700	95,500	133,200
WRIGHT ANDREW F & CYNTHIA A	00005	SAGANORE RD	1.44	43,700	92,700	136,400
WRIGHT MICHAEL F & MARY E	163	UNION STREET	.70	30,800	41,000	71,800
WRIGHT WALTER ET AL	00083	ROCKWOOD ROAD	.69	23,700		23,700
WRIGHT WALTER ET AL	00081	ROCKWOOD ROAD	.69	23,700		23,700
WRIGHT WALTER ET AL	00085	ROCKWOOD ROAD	.69	23,700		23,700
WRIGHT WALTER R & MARY T	00087	MCDWAY STREET	1.34	42,600	94,100	136,700
WRIGHT WILLIAM C & JEANNE		KENNY POINT	15.00	38,300		38,300
WRIGHT WILLIAM C & JEANNE E		MAIN STREET	6.00	15,300		15,300
WRIGHT WILLIAM C & TERESA	15	BEAVERBROOK ROAD	.69	33,600	90,800	124,400
WRIGHT, GEORGE C & DOROTHY	113	BOARDMAN STREET	2.50	46,100	48,300	94,400
WRIGHT, WILLIAM C & JEANNE E	27	GRUVE STREET	19.54	21,500		21,500
WRIGHT, WILLIAM C & JEANNE E	20	GRUVE STREET	44.97	179,300	63,600	242,900
WURZLER JOHN S & JUDY A	00004	OVERLEA ROAD	.47	34,600	71,900	106,500
WISOCKI RAYMOND J JR & MARY	7	STILLWELL AVENUE	.69	33,600	123,500	157,100
			490.61	5,545,100	5,275,058	11,320,158
YATSUSHASHI MASAO & JOANNE O	00006	SHARON'S AVENUE	.81	30,300	78,900	109,200
YOUNG DONALD H	12	KING WHITE TRAIL	.69	33,700	97,200	130,900
YOUNG RICHARD A & KAREN A	9	RIDGEFIELD ROAD	.69	33,600	83,000	116,600
YOUNG STEVEN E	80	CLEVELAND ST	1.46	43,000	103,700	146,700
			3.65	140,600	382,800	503,400
Z & P TRUST	56	NORTH STREET	1.80	40,100	32,200	72,300
ZACCARDI PHILLIP	34	BOARDMAN STREET	.82	33,400	53,400	86,800
ZACCARDI, WILLIAM & PHOEBE	41	WEBBETT STREET	.50	29,600	24,100	53,700
ZACH CYNTHIA	00042	RIVERS ROAD	.50	22,900	21,000	43,900
ZADROZNY KATHLEEN A	00024	MONEGAN STREET	.69	33,600	84,300	117,900
ZAGAMI ROBERT M	3	ALICE AVENUE	.40	28,100	59,000	87,100
ZAGIEBOVLO, WALTER & JOSEPHINE	33	GRUVE STREET	5.00	59,400	55,400	114,800
ZAHLVA BRUCE A ETUX	00006	RIDGEFIELD ROAD	.69	33,600	75,800	109,400
ZALESKI WILLIAM V & GAYLE	00010	AREASTER RD	2.13	49,700	95,700	145,400
ZANZIK, CHARLES & HELEN M		LAKE STREET	8.50	66,100	61,400	127,500
ZARRA CHRISTOPHER R JR	22	LAWRENCE STREET	3.18	48,200	46,300	94,500
ZASSENHAUS HANS M & MULLYS	00008	PENNACOOK STREET	.72	34,000	120,500	154,500

WORFOLD, MA

VALUATION OF PROPERTIES LIST — *Concluded*

OWNER	ST NO	ST NAME	LAND AREA	LAND VALUE	BUILDING VALUE	TOTAL VALUE
ZAWILINSKI JOHN J & GLADYS	00007	MASSACHUSETT AVE	.69	33,800	110,700	144,500
ZAZA H PASSAN &	00048	GRIFF STREET	.83	36,300	75,000	111,400
ZIGLER SAMUEL C	00241	MAIN STREET	1.03	34,500	24,500	59,000
ZIGLER EDGAR L ET UX	237	MAIN STREET	5.59	51,500	74,700	126,200
ZIVAS EIREN	86	GROVE STREET	.89	36,200	50,300	86,500
ZIVAS CHARLES J & VERA C	23	LAFAYETTE LANE	.69	30,700	48,200	78,900
ZIVAS ERNEST J & PAULINE	23	LAFAYETTE LANE	.75	32,000	71,400	103,400
ZUCIL RAYMOND F C	00012	CHICATAHUT AVENUE	.69	33,800	134,800	168,600
ZUDEL MARSHALL S	3	CECILE ROAD	.19	19,200	19,700	38,900
ZUMER FRANCIS L ET UX	131	NORTH STREET	1.27	42,400	35,400	77,800
ZUMER JOHN A & PATRICIA	19	MARSHALL STREET	.69	30,500	50,500	81,000
ZUMERMAN DAVID R ET UX	00050	MAPLE STREET	1.09	39,400	44,300	83,700
ZUMERMAN MICHAEL C & S	00028	FREEDOM TRAIL	1.26	46,200	126,700	172,900
ZUBA MICHAEL C & ALICE C	00083	RHARDMAN STREET	.73	31,300	33,400	64,700
ZUGLI FRANK C & RENDA S	34	STANHOPE DRIVE	.82	36,600	113,800	150,400
ZUGLO WILLIAM M & ANITA	16	STILLWELL AVENUE	.69	33,700	131,800	165,500
43.30				1,042,200	1,874,800	2,917,000

9,234,19 117,830,200 163,979,888 281,761,088

NORFOLK, MA

ADVISORY BOARD REPORT

We thank you for your support at the Annual and Special Town Meetings over the last year. Our goal for the next year is to continue to provide balanced, objective recommendations and earn your continued support.

The Advisory Board (called Finance Committee in some towns) is responsible for reviewing budgets and Warrant Articles and making recommendations to the Town or each. In addition, we administer transfers from the Reserve Fund, a sum of money voted at the Annual Town Meeting each year for unforeseen or extraordinary expenses which may come up during the Fiscal Year. Since we have the distinction of being one of the few Boards which meets with all of the Boards and Committees in the Town, we also do our share of coordination among them. We are in good position to see the "big picture" of the Town.

For the first time in several years, we are at full strength with nine members at this writing. This is after a time when we numbered seven but our chairman and one other veteran member were on leave with serious illness. Fortunately, they are both recovering at the present time. We welcome our two new members, who have already brought new ideas and a fresh point of view to the Board.

Proposition 2½ still presents us with a challenge. The Town is limited in the amount of money it can raise through the property tax levy. We are allowed a growth factor to allow for new construction in the town. The growth factor has recently been two to three times as large as the increase which would be allowed under 2½. Thinking ahead to a time when the growth stops, we must assure that the growth in tax revenues allowed by new construction is expended in a balanced way on items which directly result from growth of the Town, such as, Fire and Police Protection, Schools, Roads, Water Main Extensions, etc. In addition to this we need to put some funds away in the Stabilization Fund for large capital expenditures which may arise in the future such as, Town Hall addition, King Philip Roof, etc. It should be noted, too, that the Federal Revenue Sharing program will very likely be gone after this year leaving us with a shortfall of \$114,000.

We hope that you will take the time to participate in Town Meetings to help us meet these and other challenges ahead. We recommend, but your vote makes the final decision.

In closing we would like to express our thanks to Alice Boschen, our dedicated secretary, who kept things running smoothly when our numbers were reduced to five and most of us were working out of Town during the day. The continuity in the board activities was due to Alice's familiarity with the process and her willingness to go the extra distance to get the job done.

Respectfully submitted,

John Nuhibian, *Vice Chairman*

FINANCES

RESERVE FUND TRANSFERS

July 1, 1984 to June 30, 1985

1. Police Department	Traffic Signal Repairs	\$ 289.20
2. Board of Selectmen	Town Hall Maintenance	480.00
3. Planning Board	Office Supplies	304.76
4. Communications	Office Equipment	447.00
5. Police Department	Traffic Signal Repairs	97.24
6. Planning Board	Secretarial Salary	120.00
7. Board of Assessors	Certification Update	15,000.00
8. Board of Selectmen	Equipment Repair	319.00
9. Planning Board	Office Supplies (Certified Mailings)	110.00
10. Planning Board	Advertising Expense	200.00
11. Board of Selectmen	Town Hall Maintenance	165.00
12. Planning Board	Secretarial Salary	163.21
13. Planning Board	Engineering	500.00
14. Board of Selectmen	Committee Fund (San. Landfill)	1,950.00
15. Public Library	Library Expenses	1,312.00
16. Recreation Comm.	Repairs at Baseball Field	1,300.00
17. Planning Board	Secretarial Salary	252.53
18. Planning Board	Office Supplies (Certified Mailings)	50.00
19. Personnel Board	Longevity Fund	63.29
20. Board of Selectmen	Town Hall Maintenance/Repair	439.84
21. Board of Selectmen	1985 State Census	1,665.95
22. Planning Board	Engineering	150.00
23. Registrar of Voters	Computer Services	30.34
24. Planning Board	Secretarial Salary	341.33
25. Planning Board	Office Supplies (Tape Recorder)	204.90
26. Elementary School	Roof Repair	3,490.00
27. Police Department	Traffic Signal Repair	68.87
28. Communications	Salary Account	3,623.83
29. Elementary School	Longevity Compensation	6,219.30
30. Board of Assessors	Salary Account	1,974.42
31. Planning Board	Advertising	75.00
32. Board of Selectmen	Street Lights	\$ 1,871.00
33. Board of Selectmen	Fuel and Utilities	687.00
34. Board of Selectmen	Earth Removal Engineering	503.00
35. Board of Selectmen	Printing Town Report	299.55
36. Building Department	Gasoline and Oil	370.00
37. Board of Selectmen	General Expenses	766.00
38. Advisory Board	Secretarial Salary	700.00
39. Planning Board	Secretarial Salary	446.78
40. Advisory Board	Printing of Recommendations	597.90
41. Planning Board	Secretarial Salary	135.98
42. Board of Selectmen	Insurance	239.00
43. Zoning Bd. of Appeals	Secretarial Salary	217.00
44. Advisory Board	Secretarial Salary	64.90
45. Zoning Bd. of Appeals	Secretarial Salary	171.00
46. Planning Board	Secretarial Salary	88.40
47. Communications	Salaries	586.11
48. Planning Board	Engineering	450.00
49. Board of Selectmen	General Expenses	173.70
50. Board of Selectmen	Earth Removal Engineering	222.00
51. Collector of Taxes	Salaries	3.57
	TOTAL	\$50,000.00

AUDITOR'S REPORT ON INTERNAL CONTROLS

To the Honorable Board of Selectmen
Town of Norfolk, Massachusetts:

We have examined the financial statements of the Town of Norfolk, Massachusetts for the year ended June 30, 1985, and have issued our report thereon, which was qualified in several respects, dated September 25, 1985. As part of our examination, we made a study and evaluation of the system of internal accounting control of the Town of Norfolk to the extent we considered necessary to evaluate the system as required by generally accepted auditing standards and the standards for financial and compliance audits contained in the U.S. General Accounting Office *Standards for Audit of Governmental Organizations, Programs, Activities and Functions*. For the purpose of this report, we have classified the significant internal accounting controls in the following categories:

- Revenue
- Expenditure — purchasing and payroll
- Treasury
- Conversion
- Financial reporting

Our study included all of the control categories listed above except that we did not evaluate the accounting controls over the treasury, conversion and financial reporting categories as we believe that substantive audit tests, which were performed in those categories, were more cost-effective. The purpose of our study and evaluation was to determine the nature timing and extent of the auditing procedures necessary for expressing an opinion of the Town's financial statements. Our study and evaluation was more limited than would be necessary to express an opinion on the system of internal accounting control taken as a whole or on any of the categories of controls identified above.

The management of the Town of Norfolk is responsible for establishing and maintaining a system of internal accounting control. In fulfilling this responsibility, estimates and judgments by management are required to assess the expected benefits and related costs of control procedures. The objectives of a system are to provide management with reasonable, but not absolute, assurance that assets are safeguarded against loss from unauthorized use or disposition, and that transactions are executed in accordance with management's authorization and recorded properly to permit the preparation of financial statements.

Because of inherent limitations in any system of internal accounting control, errors or irregularities may nevertheless occur and not be detected. Also, projection of any evaluation of the system to future periods is subject to the risk that procedures may become inadequate because of changes in conditions or that the degree of compliance with the procedures may deteriorate.

Our study and evaluation, made for the limited purpose described in the first paragraph, would not necessarily disclose all material weaknesses in the system. Accordingly, we do not express an opinion on the system of internal accounting control to the Town of Norfolk taken as a whole or on any of the categories of controls identified in the first paragraph. However, our study and evaluation disclosed no conditions that we believe to be a material weakness.

This report is intended solely for the use of management of the Town of Norfolk, the Office of Revenue Sharing and other associated federal organizations. This restriction is not intended to limit the distribution of this report, which, upon acceptance by the management of the Town of Norfolk, is a matter of public record.

Respectfully submitted,

John J. O'Brien
Certified Public Accountant

FINANCES

**WARRANT
ANNUAL TOWN MEETING
Tuesday, May 6, 1986**

THE COMMONWEALTH OF MASSACHUSETTS

NORFOLK, SS.

To either Constable in the Town of Norfolk, in said County.

GREETINGS:

You are required in the name of the Commonwealth of Massachusetts to notify and warn the inhabitants of Norfolk, qualified to vote in Town affairs, to assemble in the Norfolk Public School, MacBride Auditorium, Boardman Street, Norfolk, Massachusetts, Tuesday, the 6th day of May A.D. 1986 at 7:00 o'clock in the a.m. then and there to act on the following articles; viz:

ARTICLE 1

To choose by ballot the following officers: viz, one Moderator for one year; one Selectman for three years; one Collector of Taxes for three years; one Treasurer for three years; one Assessor for three years; one member of the Board of Health for three years; two members of the Planning Board for three years; two Water Commissioners, one for three years and one for an unexpired term of two years; one member of the School Committee for three years; three members of the Housing Authority, one for five years, one for an unexpired term of four years and one for an unexpired term of one year; two members of the Recreation Commission for three years; one Library Trustee for three years; and two Constables for three years.

Question 1. "Shall the Town of Norfolk be allowed to exempt from the provisions of Proposition two and one half, so called, the amounts required to pay for the bond issue in order to construct and equip a new Town Hall?"

Yes

No

ARTICLE 2

Submitted by Personnel Board

To see if the Town will vote to amend the Personnel By-laws by changing the Compensation Schedule; or to take any other action relative thereto.

ARTICLE 3

Submitted by Personnel Board

To see if the town will vote to amend the Personnel Bylaw by changing the Classification Plan; or to take any other action relative thereto.

ARTICLE 4

Submitted by Personnel Board

To see if the Town will vote to amend the Personnel Bylaw by changing the Benefit section of the Employees Handbook or to take any other action relative thereto.

ARTICLE 5

Submitted by Personnel Board

To see if the town will vote to amend the Personnel Bylaw by changing the Compensation Schedule to establish a Merit Pool to reward experienced employees; or to take any action relative thereto.

ARTICLE 6

Submitted by Water Commission

To amend the Personnel By-Laws of the Town of Norfolk as follows:

Secretary upgraded to Clerk III — Grade 9.

Water Collector upgraded to Clerk III — Grade 9.

Full-Time Maintenance man upgraded to Technical/Professional—Grade H, or to take any other action relative thereto.

ARTICLE 7

Submitted by Board of Health

To see if the Town will vote to amend the Personnel By-Laws 6.0 of the Performance Appraisal Program as relates to the Board of Health Evaluator.

Position

Evaluator

Board of Health Administrative Assistant

Chairman, Board of Health

Landfill Monitors

Chairman, Board of Health

Board of Health Clerk

Administrative Assistant

FINANCES

Submitted by Board of Selectmen

ARTICLE 8
To see if the town will vote to fix the salary and compensation of all elected officers of the Town as provided for by Massachusetts General Laws Chapter 41, Section 108; and to determine whether any town board shall be authorized to employ additional salary or compensation any of its members and to fix the salary or compensation thereof; and further to see what sum of money the town will raise and appropriate or transfer from available funds to defray the departmental and incidental expenses of the town for the fiscal year commencing July 1, 1986 not otherwise provided for.

Submitted by Water Commissioners

ARTICLE 9
To see if the Town will vote to transfer a sum of money from Water Department Revenue to Water Department Maintenance and Operating Expenses; or to take any other action relative thereto.

Submitted by Permanent Building Committee

ARTICLE 10
To see what sum of money the Town will vote to raise, appropriate, transfer from available funds or borrow for the Permanent Building Committee to construct and equip a new Town Hall on Town land near the present Town offices on Main Street or to take any other action relative thereto.

Submitted by Permanent Building Committee

ARTICLE 11
To see if the town will vote to amend the Zoning By-laws and zoning map to change the zoning from Residence 2 to Business, that property located easterly on Main Street, adjacent to the Town Hall, Assessors Map 14, Block 56, Lot 32 and as listed in the Dedham Registry of Deeds; Book #567, Page #59; or to take any other action relative thereto.

Submitted by Board of Selectmen

ARTICLE 12
To see if the town will vote to raise and appropriate a sum of money to augment the monies already raised by the Friends of the Council on Aging, to purchase a bus/van to be used for transportation of Norfolk Senior Citizens, or to take any other relative thereto.

Submitted by Permanent Building Committee

ARTICLE 13
To see what sum of money the Town will vote to raise, appropriate, transfer from available funds, or borrow for the Permanent Building Committee for the landscaping of Town Hill; or to take any other action relative thereto.

Submitted by Board of Selectmen

ARTICLE 14
To see if the Town will vote to raise and appropriate a sum of money for auditing the Town's books and accounts; or to take any other action relative thereto.

Submitted by Cemetery Commissioners

ARTICLE 15
To see if the town will vote to instruct the Selectmen to petition the Legislature to grant the Town of Norfolk the right to acquire by gift all right, title and interest in and to the assets, including land within the town with buildings and edifices thereon, now owned and controlled by Pondville Cemetery Corp., and to take over, operate and assume the obligations of said Pondville Cemetery Corp.; or to take any other action in relation thereto.

Submitted by Town Clerk

ARTICLE 16
To see if the Town will vote to amend the town by-laws, Article III, Section 12, paragraph B. by deleting the third sentence and substituting the following sentence: Thereafter, the Board of Selectmen shall appoint three members, two members or one member to three year terms to fill the places of such members whose terms have expired, this change will allow all members of the Council on Aging to serve a three year term; or to take any other action relative thereto.

Submitted by Town Clerk

ARTICLE 17
To see if the town will vote to raise and appropriate a sum of money to pay a private concern to complete a codification of the Town of Norfolk by-laws and Zoning by-laws; or to take any other action relative thereto.

Submitted by Town Clerk

ARTICLE 18
To see if the town will vote to close the town hall the Friday after Thanksgiving, and, should Christmas fall on a Thursday, the Friday after Christmas.

Submitted by Collector of Taxes

ARTICLE 19
To see if the Town will vote to accept Chapter 640, Acts of 1985, an act relative to the granting or renewing of certain licenses and permits, or to take any other action relative thereto.

FINANCES

ARTICLE 20

Submitted by Board of Selectmen

To see if the town will amend the Town of Norfolk By-Law, Article VI, Section 2, to change the figure "\$2,000.00" in this section and insert the figure "\$4,000.00", so that this section will now read as follows:

SECTION 2 When the estimated amount of a proposed contract exceeds \$4000.00 proposals shall be called for in the manner provided for in this section. Such calls for proposals shall be advertised in a local paper, if such is printed in the Town otherwise shall be posted in at least three public places, at least seven days before the opening of bids, which time shall be stated in the advertisement, or to take any other action relative thereto.

ARTICLE 21

Submitted by Board of Selectmen

To see if the town will vote to accept the provisions of Chapter 44, Section 53C, which will allow the town to establish a revolving fund to pay police details in a timely fashion; and vote to establish the service fee provided; and further to raise and appropriate a sum of money to fund this account initially, or to take any other action relative thereto.

ARTICLE 22

Submitted by Advisory Board/ Moderator

Moved that the Town vote to delete the following sentence from Article III, Committees, Section 2 of the By-laws of the Town of Norfolk: "The term of Advisory Board members shall commence on the day after final adjournment of the Annual Town Meeting and shall cease on the day of the final adjournment of the Annual Town Meeting three years later, "; and substitute the following "The term of the Advisory Board members shall commence on the first day of the fiscal year following adjournment of the Annual Town Meeting and shall cease on the last day of the fiscal year three years later."

ARTICLE 23

Submitted by Highway Department

To see if the Town will vote to authorize the Board of Selectmen to accept and enter into contract for the expenditures of any funds allotted or to be allotted by the Commonwealth for the construction or reconstruction or the improvement of roads within the Town.

ARTICLE 24

Submitted by Highway Department

To see if the Town will vote to raise and appropriate or appropriate by transfer from available funds in the Treasury a sum of money for construction of and/or improvements to town roads as requested by the Board of Selectmen (Gasoline tax monies); or to take any other action relative thereto.

ARTICLE 25

Submitted by Highway Department

To see if the Town will vote to raise and appropriate or appropriate by transfer from available funds in the Treasury \$8,709.00 from town funds to be used in conjunction with and in addition to any funds allotted by the Commonwealth (Chapter 140 -- \$26,127.00) for the construction, reconstruction or improvements to Pond Street; or to take any other action relative thereto.

ARTICLE 26

Submitted by Highway Department

To see if the Town will vote to raise and appropriate or appropriate by transfer from available funds in the Treasury a sum of money to purchase a street sweeper for the Highway Department and to transfer into this account the balance of the appropriation voted under Article 18 of the 1985 Annual Town Meeting; or to take any other action relative thereto.

ARTICLE 27

Submitted by Highway Department

To see what sum of money the Town will vote to raise and appropriate or transfer from available funds in the treasury to allow the Board of Selectmen to accept and enter into contract with a Design Engineer for the re-construction of the Main Street Bridge over the Stop River; or to take any other action relative thereto.

ARTICLE 28

Submitted by Library Trustees

To see if the town will raise and appropriate or appropriate by transfer a sum of money to purchase and install a basic photo copying machine for both the Library and public use; or to take any other action relative thereto.

ARTICLE 29

Submitted by Library Trustees

To see if the town will raise and appropriate or appropriate by transfer a sum of money to purchase and install a duplicating machine and an electronic stencil maker for the use of the Library and other town departments; or to take any other action relative thereto.

ARTICLE 30

Submitted by Fire Department

To see if the Town will vote to transfer \$55,000.00 from the Ambulance Fund for the purchase of an ambulance; or to take any other action relative thereto.

Submitted by Fire Department

ARTICLE 31
To see if the Town will vote to raise and appropriate or transfer from available funds in the Treasury the sum of \$40,000.00 for the purpose of refurbishing a 3,000 gallon tank truck; or to take any other action relative thereto.

Submitted by Board of Selectmen

ARTICLE 32
To see if the Town will vote to accept the following streets as presently laid out, as town owned roads, with the associated

- image easements:
- Boardman Street
- Cleveland Street
- Cowesit Ave.
- Diamond Street
- Everett Street
- Forest Grove Av
- Fruit Street
- Grove Street
- Hanover Street
- Hemlock Street
- Highland Lake Dr
- Hill Street
- Keith Street
- King Street
- Lake Street
- Deaverbrook Rd.
- Longmeadow Rd.
- Maple Rd
- Marshall Street
- Masconemet Av
- Medway Street
- Miller Street
- Needham Street
- Noon Hill Av
- Old Campbell St.
- Pennacook Av
- Pennacook Av
- School Street
- Seekonk Street
- Seneca Street
- Tucker Road
- Turner Street
- Valley Street

- from Main St. to Seekonk Street 1.68 +/- miles
- from Rockwood Road to Seekonk St. 1.54 +/- miles
- from Noon Hill Ave. to Naugatuck Ave. 0.16 +/- miles
- from North St. to Union St. 0.26 +/- miles
- from Wrentham Town Line to Walpole Town Line 0.96 +/- miles
- from Mirror Lake Avenue to Wrentham Town Line 0.03 +/- miles
- from Seekonk Street to Medfield Town Line 1.29 +/- miles
- from Union Street to Park Street 1.45 +/- miles
- from Main Street to Myrtle Street 0.25 +/- miles
- from Noon Hill Ave to Medfield Town Line 0.07 +/- miles
- from Campbell St. to Walpole Town Line 0.43 +/- miles
- from Valley Street to Everett Street 0.23 +/- miles
- from Cleveland Street to Holbrook Street 0.03 +/- miles
- from Union Street to Maple Street 0.69 +/- miles
- from Main Street to Medway Street 0.81 +/- miles
- from Forest Lane to Blueberry La 1530' 0.29 +/- miles
- from Ridgefield Rd to Blueberry La 0.39 +/- miles
- from West Cedar Road to Dead End 0.03 +/- miles
- from Pond Street to North Street 0.52 +/- miles
- from Fruit Street to Cowesit Ave 0.27 +/- miles
- from Main Street to Myrtle Street 1.52 +/- miles
- from Myrtle Street to Franklin Town Line 0.95 +/- miles
- from Main Street to North Street 0.89 +/- miles
- from Fruit Street to that section of Noon Hill Ave already accepted by the town, a distance of 0.39 +/- miles, so that the total length of 5150' .098 +/- miles from Fruit St to Seekonk St. will then be a town road.
- from Seekonk St. to Campbell St. 0.16 +/- miles
- from Medfield Town Line to Stilwell Av 204 +/- feet
- from Mass Avenue to Chicatabut Av 1509 +/- feet
- from Main Street to Franklin Town Line 0.12 +/- miles
- from Main Street to Medfield Town Line 2.19 +/- miles
- from Noon Hill Avenue to Medfield Town Line 0.08 +/- miles
- from Medway Street to Rockwood Road 0.70 +/- miles
- from Cleveland Street to Cul-de-sac 0.57 +/- miles
- from Dedham Street to Pine Street 0.42 +/- miles

Submitted by Norfolk School Committee

ARTICLE 33
To see if the Town will vote to accept an Equal Educational Opportunity Grant for Fiscal Year 1987 in the amount of \$42,727.00 under the provisions of General Laws, Chapter 70, Section 5, as inserted by Chapter 188 of the Acts of 1985. Said Grant shall be expended by the Norfolk School Committee for direct service expenditures.

Submitted by Norfolk School Committee

ARTICLE 34
To see if the Town of Norfolk will vote a sum of money to clear and landscape a wooded/grass area of 8.3 acres, more or less, located west of the A.J. Freeman School and the Centennial School, and as shown as Lot 77 on the Assessor's Map 15, Block 53; or take any other action relative thereto.

Submitted by Board of Selectmen

ARTICLE 35
To see if the town will vote to allow the Selectmen to enter into a contract with the Town of Framingham to accept the disposal of ash in the Town of Norfolk landfill, the town of Framingham will accept the Town of Norfolk's trash as part of this contract, or to take any other action relative thereto.

FINANCES

ARTICLE 36

To see if the town will vote to amend the current Zoning ByLaw Section D.2.h.5.0 to add: When the elevations below do not comply with the Floodway and Flood Insurance Rate Maps and Flood Insurance Study, the official map and official document shall govern; or to take any other action relative thereto.

Submitted by Planning Board

ARTICLE 37

To see if the town will vote to amend the Zoning-by-law and zoning map by rezoning a plot of land from Industrial to Residential 3 a certain parcel of land off Holbrook Street containing 4.2 acres and shown on Map 10, Lot 78, block 32 of Norfolk Assessor's map. This parcel is more particularly described in a deed from Leo H. Braun to the Trustee of Riverview Realty Trust dated 11-21-83 recorded in the Norfolk Registry of Deeds Book 6292 page 615 and is shown in a plan of land entitled "Plan of Land in Millis and Norfolk" dated October 8, 1983.

Submitted by Petition

ARTICLE 38

To see if the Town will vote to amend the Zoning By-Laws by deleting section F. 4. a. and inserting a new section F.4.a. as follows:

Submitted by Petition

a. Alteration and Enlargement

1. A non-conforming structure may be rebuilt, altered or enlarged if such alteration or enlargement does not violate the setback, coverage or height requirements of Section E. (1) (b).

2. Alteration or enlargement of a non-conforming structure may extend into the setback, coverage or height requirements of Section E. (1) (b) on Special Permit from the Board of Appeals if the Board of Appeals finds that such extension, alteration or change will not be substantially more detrimental to the neighborhood than the existing non-conforming use.

ARTICLE 39

To see if the Town will vote to amend its Zoning By-laws and Zoning Map to the extent of changing the zoning district designation of the following described parcel of land from "Business" to "Industry" a parcel of land described on the Assessors record card as Map 9, Block 31, Plot 1 containing 5.8 acres, a portion of the parcel of land is in fact shown on Assessors Map 10. Such property being the site of Skatetown Roller Rink located on Dean Street; or to take any other action relative thereto.

Submitted by Petition of Owner

ARTICLE 40

To see if the Town will vote to amend the Zoning Bylaw and Zoning Map accepted at the 1985 Annual Town Meeting as follows:

Submitted by Petition

1. By adding to Section C. 1. a. a type of district to be known as Business and Industry — B&I
2. By amending the zoning map of Norfolk by changing the area located in the southeasterly section of Norfolk commencing at the Wrentham town line shown on said map as Industry from Industry District to Business and Industry District.
3. By adding to Section D. f. after the fourth word in the first sentence the words "and a business and industry district".
4. By deleting Section D-2-a,b,c,d,e,f and g (Schedule of Use Regulations) as the same now appear and by substituting therefor the following:

2. Schedule of Use Regulations

	Districts				
	R-1,2&3	HM&PO	B	I	B&I
a. Public and Semi-Public					
1) Religious					
2) Municipal, County, State or Federal	Yes	Yes	Yes	Yes	Yes
3) Public Educational	SP	SP	Yes	Yes	Yes
4) Cemetery	Yes	Yes	Yes	Yes	Yes
5) Private Club not conducted for profit	SP	No	SP	SP	SP
	SP	No	Yes	SP	SP

2. Schedule of Use Regulations (cont.)

Districts

	R-1,2&3	HM&PO	B	I	B&I
6) Non-profit general acute care hospital including facilities for the evaluation and treatment of acutely ill alcoholic or drug dependent patients and for persons suffering from mental illness who do not appear to be dangerous to others at the time of admission in the opinion of the attending physician	No	SP	SP	No	No
7) Other hospitals, convalescent home, sanitarium, camp	No	SP	SP	No	No
8) Day care nursery	SP	SP	SP	No	No
9) Nursing home, hospice, respite facility, life care center, physical therapy and rehabilitation facility, health club, sports medicine facility	No	No	SP	No	No
10) Facility for the evaluation, treatment and counseling of persons suffering from alcoholism, drug dependence or mental illness who do not require general hospital admission	No	No	No	No	No
11) Schools of nursing, laboratory technician skills, physiotherapy with dormitory facilities ancillary thereto	No	No	No	No	No
12) Office or meeting room of a non-profit service organization	No	No	Yes	No	No
b. Transportation and Utility Uses					
13) Telephone exchange, transformer station, transmission lines, sub-station, pumping station or other public utility	SP	No	Yes	Yes	Yes
14) Bus station, railway station	No	No	Yes	Yes	Yes
15) Aviation field	No	No	No	No	No
c. Residential					
16) Single family dwelling	Yes	No	SP	No	No
17) Conversion of a single family dwelling, in existence at the time of by-law adoption, to a two family dwelling	SP	No	SP	No	No
18) The use of a portion of a dwelling or of a building accessory thereto by a resident of the premises as an office, studio or workroom for the conduct of a profession or customary home occupation, subject to the conditions that: (a) not more than one other person is regularly employed thereon in connection with such use, (b) no stock in trade is regularly maintained except for products of the occupation itself, or for goods or materials customarily used incidental to its performance, (c) such use does not produce noise or other effects observable at the lot lines in amounts exceeding those normal to residential property, (d) no external change is made which alters the residential appearance of the buildings on the premises, and (e) there is no exterior display or other outward evidence that the premises are being used for any purpose other than residential (except for an accessory sign as hereinafter permitted). In particular, uses permitted hereunder may include, but are not limited to, the office of a physician, dentist, lawyer, architect, engineer, real estate agent or insurance agent, the studio of an artist, musician or teacher, or the workroom of a dressmaker, milliner, photographer or hairdresser	Yes	No	Yes	No	No
19) The use of a portion of a dwelling or a building accessory thereto by a resident builder, carpenter, painter, plumber, or other artisan, or by a resident tree surgeon or landscape gardener for incidental work and storage in connection with his off-premises occupation. Subject to the same conditions and limitations as are specified above for customary home occupations	Yes	No	Yes	No	No

FINANCES

2. Schedule of Use Regulations (cont.)

	Districts							
	R-1,2&3	HM&PO	B	I	B&I			
20) Renting of rooms to not more than 4 persons and furnishing of table board to not more than 5 persons	Yes	No	Yes	No	No			
21) Use of trailers, buses and mobile units for residence in excess of 30 days	No	No	No	No	No			
22) Foundation or cellar hole for residence	No	No	No	No	No			
d. Agricultural								
23) Agricultural, green house or nursery	Yes	Yes	Yes	Yes	Yes			
24) Roadside stand selling produce the major part of which is raised on the premises	Yes	No	Yes	Yes	Yes			
25) Poultry or stock raising except that the number of swine shall be limited to not more than 5	Yes	No	No	No	No			
26) Noncommercial riding stable	Yes	No	Yes	No	No			
27) Kennel (4 or more dogs)	SP	No	SP	No	No			
28) Animal hospital	No	No	SP	No	Yes			
e. Commercial								
29) Restaurants	No	No	Yes	SP	Yes			
30) Licensed Inn	No	No	Yes	SP	Yes			
31) Hotel or lodging house	No	No	Yes	No	Yes			
32) Filling station or garage	No	No	Yes	SP	Yes			
33) Newspaper or job printing	No	No	Yes	SP	Yes			
34) Retail or wholesale stores	No	No	Yes	SP	Yes			
35) Garaging of more than one commercial vehicle	No	SP	Yes	SP	Yes			
36) Parking of house trailers, or mobile homes nearer to street than main building	No	No	SP	SP	SP			
37) Professional office where patients or clients are seen by appointment, such as the office of a physician, psychiatrist, physiotherapist, speech therapist, or other licensed health professionals occupied by practitioners not resident on the premises.	No	SP	Yes	SP	Yes			
38) General office where clients or customers are seen, met or dealt with without appointment; business offices existing other than as ancillary to a permitted use; banks	No	No	Yes	SP	Yes			
39) Radio station	No	No	No	No	Yes			
f. Industrial								
40) Manufacturing, employing unobjectionable motive power utilizing hand labor or quiet machinery and processes	No	No	No	Yes	Yes			
g. Miscellaneous Uses								
41) Off-street parking of vehicles as provided for in Section F-7	Yes	Yes	Yes	Yes	Yes			
42) Signs as provided for in Section F-9	Yes	Yes	Yes	Yes	Yes			
43) Golf course (excluding miniature golf)	SP	No	SP	SP	Yes			
5. By adding to Section E-1-b (Intensity Regulations) the following:								
Business and Industry	30,000	150	50	25	25	40%	—	40
6. By adding to Section F-9-b (Schedule of Sign Regulations) a new column for appropriate listings for the Business and Industry District and by placing therein the following regulatory statements:								
1)a)1	Yes							
1)a)2(b)	Yes							
1)a)2(c)	Yes							
1)a)3(a)	Yes							
1)a)3(b)	Yes							
2)a	SP							
2)b	SP							

Submitted by Conservation Commission

ARTICLE 41

To see if the Town will vote to amend the Zoning Bylaw and Zoning Map of the Town and include the following section after F. 11. and to see if the Town will vote to amend Section G of the Zoning By-Law by inserting the following after the word by-law in section 6.a.

“... except for the purposes of section F.12 for which the Planning Board shall be the Permit Granting Authority and shall be authorized only to grant the Special Permits described in Section F.12.”

B. Open Space Development

DEFINITIONS

1. Open Space Zoning:

An option which permits an applicant to build single-family dwellings with reduced lot area and frontage requirements so as to create a development incorporating common open space.

2. Open Space:

Land within a subdivision prohibited from development.

3. Wetlands:

Areas characterized by wetland vegetation as described in Massachusetts G.L. ch. 131, s. 40.

The Planning Board may grant a special permit for open space development in the Residential Districts: R1, R2 and R3 upon the following terms and conditions:

A. Purposes

- promote the use for land of recreational purposes in harmony with its natural features
- encourage the preservation of valuable open space
- protect water bodies and supplies, wetlands, floodplains, agricultural lands, wildlife and other natural resources
- promote aesthetics and other amenities.

B. Regulations

The Planning Board shall adopt Regulations for carrying out its duties under this section.

C. Procedures

1. Filing of Application

Each application for a special permit under open space zoning shall be filed with the Planning Board, with a copy filed forthwith with the town clerk, and shall be accompanied by 5 copies of a plan of the entire tract under consideration, prepared by a professional engineer.

2. Contents of Application

Said application and plan shall be prepared in accordance with requirements for a definitive subdivision plan in the Rules and Regulations of the Planning Board governing subdivision of land, whether or not the development constitutes a subdivision. In addition, the applicant shall provide the following information.

- a. The number of dwellings which could be constructed under this bylaw by means of a conventional development plan, considering the whole tract, exclusive of waterbodies and land prohibited from development by legally enforceable restrictions, easements or covenants.
- b. An analysis of the site, including wetlands, slopes, soil conditions, areas within the 100 year flood, and such other natural features as the Planning Board may request.
- c. Evaluation of the open land proposed within the subdivision, with respect to size, shape, location, natural resource value, and accessibility by residents of the town or of the cluster.

3. Review of Other Boards

Before acting upon the application, the Planning Board shall submit it with the plan to the following boards, which may review it jointly or separately: the Board of Health, the Conservation Commission, and the Recreation Commission. Any such board or agency to which applications are referred for review shall submit such recommendations as it deems appropriate to the Planning Board and the applicant. Failure to make recommendations within 45 days of receipt shall be deemed a lack of opposition.

FINANCES

C. Procedures (cont.)

4. Public Hearing

After the opportunity for review by other boards has taken place, the Planning Board shall hold a hearing under this section, in conformity with the provisions of Massachusetts G. L. 40A, s. 9 and the regulations of the Planning Board.

D. Findings of Board

The board may grant a special permit under this section only if it finds that the applicant has demonstrated the following: that the plan will be in harmony with the general purpose of the bylaw and the requirements of G. L. ch. 40A; that it will not have a detrimental impact on the neighborhood; that it will be designed with due consideration for health and safety, and that it is superior to a conventional plan in preserving open space, minimizing environmental disruption, or allowing for more efficient provision of services. In addition, the plan must meet the specific requirements of sections E and F.

E. Minimum Dimensional Requirements

1. The area of the tract to be developed will be not less than 5 acres.
2. Each lot must meet area and frontage requirements for the appropriate zoning district: R1, R2, or R3 that have been reduced by the same proportion as the open space is of the total tract area. The maximum reduction in area and frontage requirements is 20%.
3. Except as specified in a special permit granted under this section, all requirements of the zoning bylaw shall continue to apply.

F. Required Open Space

1. At least 1.0 acres and as much as 20% of the tract, exclusive of land set aside for roads and parking, shall be open space. At least 75% of the open space shall be suitable for passive or active recreational use. Up to 25% may be wetland.
2. The open space, and such other facilities as may be held in common shall be conveyed to the Norfolk Conservation Commission for park or open space use, subject to the approval of the Board of Selectmen, with a trust clause insuring that it be maintained as open space.
3. Subject to the above, the open space may be used for recreational purposes including ball fields, golf courses, riding trails, tennis courts, swimming pools and temporary structures. Within one year of the Town taking title to each parcel, a utilization plan will be submitted for approval to the Annual Town Meeting. The plan will be prepared by a committee consisting of members of the Recreation Commission, Conservation Commission and Highway Department.

G. Further Requirements

1. No use other than residential or recreational shall be permitted.
2. No lot shown on a plan for which a permit is granted under this section may be further subdivided, and a notation to this effect shall be shown upon the plan.
3. The Planning Board may impose other conditions, safeguards, or limitations on time and use pursuant to its regulations.
4. The Planning Board may grant a special permit hereunder even if the proposed development is not subject to the subdivision control law.
5. Except insofar as the subdivision is given 5 years' protection under Massachusetts G. L. ch. 40A, s. 6, the special permits granted under this section shall lapse within two years, excluding time required to pursue or await the determination of an appeal, from the grant thereof, if a substantial use has not sooner commenced or if construction has not begun, except that the Planning Board may grant an extension for good cause and shall grant an extension if the delay was caused by the need to seek other permits.
6. Subsequent to granting of the permit, the Planning Board may permit relocation of lot lines within the subdivision. However, any change in overall density, street layout, or open space layout will require additional hearings. Or take any other action relative thereto.

ARTICLE 41

To see if the Town will vote to amend the Zoning Bylaw and Zoning Map of the Town to include the following section after F. 11.

Submitted by Conservation Commission

ARTICLE 42

To see if the Town will vote to accept all State and Federal Grants for the Water Department which do not require matching funds from the town or any representative or agency thereof and will not obligate or encumber any resident of the Town of Norfolk without a town meeting; or to take any other action relative thereto.

Submitted by Water Commissioners

FINANCES

ARTICLE 43

Submitted by Water Commissioners

To see what sum of money the Town will raise and appropriate or transfer from available funds to acquire additional lands by eminent domain or by purchase around Tibbetts Well Field and additional costs of perimeter survey and registration fees, to apply for and accept any State and Federal Grants and reimbursements that become available in accordance therewith. These acquisitions to be made in compliance with the provisions of the Safe Drinking Water Act, in the name of the Town of Norfolk Water Department; or take any other action relative thereto.

ARTICLE 44

Submitted by Water Commissioners

To see what sum of money the Town will raise and appropriate or transfer from available funds to extend the water main a distance of 1750+/- feet on King Street from the existing 8" main to the existing 12" main at the intersection of Chickadee Drive in accordance with Phase 1 Improvements of Dufresne-Henry, Inc. 1984 updated Water Distribution System Report, to apply for and accept any State and Federal Grants and reimbursements that become available in accordance therewith; or take any other action relative thereto.

ARTICLE 45

Submitted By Petition

To see what sum of money the Town will raise and appropriate to extend the water main from a point on Medway Street a distance of 150+/- feet to Myrtle Street, southerly on Myrtle Street a distance of 1100+/- feet and westerly on Miller Street a distance of 2400+/- feet to the intersection of Leland Road, in accordance with Phase 4 Improvements of Dufresne-Henry, Inc. 1984 updated Water Distribution System Report, to apply for and accept any State and Federal Grants and reimbursements that become available in accordance therewith; or take any other action relative thereto.

ARTICLE 46

Submitted by Petition

To see what sum of money the Town will raise and appropriate or transfer from available funds or borrow for the Water Department to extend the water main from a point on Medway Street a distance of 150+/- feet on Myrtle Street southerly on Myrtle Street a distance of 1100+/- feet and westerly on Miller Street a distance of 2400+/- feet to the intersection of Leland Road, northwesterly on Leland Road 1800+/- feet to the intersection of Priscilla Avenue and northerly on Priscilla Avenue 3000+/- feet to Lake Shore Drive, in accordance with Phase 4 Improvements of Dufresne-Henry, Inc. 1984 updated Water Distribution System Report, to apply for and accept any State and Federal Grants and reimbursements that become available in accordance therewith; or take any other action relative thereto.

ARTICLE 47

Submitted by Petition

To see what sum of money the Town will raise and appropriate, or transfer from available funds or borrow for the Water Department to extend the water main from a point on Medway Street a distance of 150+/- feet to Myrtle Street, southerly on Myrtle Street a distance of 1100+/- feet to the intersection of Leland Road, northwesterly on Leland Road 1800+/- feet to the intersection of Priscilla Avenue and northerly on Priscilla Avenue 3000+/- to Lake Shore Drive, Lake Shore Drive northerly and easterly a distance of 1900+/- feet to River Road easterly 5300+/- feet to the intersection of Myrtle Street and Myrtle Street southerly to Medway Street to complete a loop, in accordance with Phase 4 Improvements of Dufresne Henry, Inc. 1984 updated Water Distribution System Report, to apply for and accept any State and Federal Grants and reimbursements that become available in accordance therewith; or take any other action relative thereto.

ARTICLE 48

Submitted by Town Clerk

To see if the Town will vote to accept Chapter 308, Acts of 1985, an act authorizing cities and towns to assume responsibility and liability for dog licensing, control and regulations; or to take any other action relative thereto

ARTICLE 49

Submitted by Recreation Commission, Conservation Commission

To see what sum of money the Town will vote to raise and appropriate or transfer from available funds in the Treasury for the removal and replacement of the present sand at the Town Pond; or to take any other action relative thereto.

ARTICLE 50

Submitted by Recreation Commission

To see what sum of money the Town will vote to raise and appropriate or transfer from available funds in the Treasury for an aerial survey of recreational land at the Town Pond and Freeman and Centennial Schools; or to take any other action relative thereto.

ARTICLE 51

Submitted by Growth Study Commission

To see if the Town will raise and appropriate, or transfer from available funds a sum of money to prepare a Growth Study Report for the Town of Norfolk; or to take any other action relative thereto.

FINANCES

ARTICLE 52

Submitted by King Philip School Committee

To see if the Town of Norfolk will vote to raise and appropriate or transfer from available funds \$9,531.00 for excess special education tuition costs in the King Philip Regional District Fiscal Year 1986 budget. Total cost for the District Towns' share not to exceed \$27,000.00 in total, apportioned on the FY86 apportionment ratios.

ARTICLE 53

Submitted by King Philip School Committee

To see if the Town of Norfolk will vote to raise and appropriate or transfer from available funds \$4,136.00 for excess Norfolk County Retirement costs in the King Philip Regional School District Fiscal Year 1986 budget. Total cost for the District Towns' share not to exceed \$11,716.00 in total, apportioned on the FY86 apportionment ratios.

ARTICLE 54

Submitted by Board of Selectmen

To see if the town will vote to raise and appropriate or transfer from FY86 surplus revenues or other available funds a sum of money to pay certain bills of the current fiscal year which exceeded the appropriation, and if approved as Reserve Fund Transfers would deplete said fund; or to take any other action relative thereto.

ARTICLE 55

Submitted by Board of Selectmen

To see if the Town will vote to instruct the Selectmen to petition the General Court to enact a special law providing that the Town of Norfolk may exclude the population of the Department of Corrections facilities located in Norfolk, in computing the number of inhabitants counted in each voting district.

ARTICLE 56

Submitted by Sanitary Landfill Committee

To see if the Town will vote to assign responsibility for the supervision and control of the operation of the Sanitary Landfill from the Board of Health to the Sanitary Landfill Committee, or to take any other action relative thereto.

ARTICLE 57

Submitted by Arts Council

To see if the Town will appropriate for the use of the Norfolk Arts Council any funds from the State which the Town may receive and any funds donated to this Council in the form of gifts or grants.

ARTICLE 58

Submitted by Treasurer

To see if the town will vote to authorize the Town Treasurer with the approval of the Selectmen, to borrow money from time to time in anticipation of the revenue for the financial year beginning July 1, 1986 in accordance with the provisions of General Laws, Chapter 44, Section 4, and to issue a note or notes therefore payable within one year and to renew any note or notes as may be given for a period of less than one year in accordance with General Laws, Chapter 44, Section 17.

ARTICLE 59

Submitted by Board of Selectmen

To see if the Town will vote to authorize the Treasurer and Collector to enter into a compensating balance agreement or agreements for fiscal year 1987 pursuant to Chapter 44 Section 53F of the General Laws.

ARTICLE 60

Submitted by Board of Selectmen

To see if the town will vote to authorize the Board of Selectmen to advertise in a local paper and to sell at public sale from time to time as it may deem in the best interest of the Town, any and all lands or portions thereof which the Town has acquired or may acquire as Tax Title Land, so called, such sales to be made in the name and in behalf of the inhabitants of the Town of Norfolk and to authorize the Selectmen to expend from the proceeds of such sale the necessary costs of recording fees, documentary stamps, and Auctioneer's fees, if required.

ARTICLE 61

Submitted by Board of Selectmen

To see if the Town will vote to grant the Board of Selectmen permission to sell surplus property of the Town exclusive of buildings and land that is no longer needed; or to take any other action in relation thereto.

ARTICLE 62

Submitted by Board of Selectmen

To see if the Town will choose any committee or to hear or act on the report of any Committee or Town Officer, or to instruct any Committee or Town Officer.

ARTICLE 63

Submitted by Town Accountant

To see what sum of money the Town will raise and appropriate or transfer from available funds for the payment of unpaid bills of previous years.

FINANCES

ARTICLE 64

To see if the Town will vote to transfer the unexpended portions of certain appropriations made at prior Town Meetings appropriated available funds in the Treasury, or take any other action relative thereto.

Submitted by Town Accountant

ARTICLE 65

To see if the town will vote to raise and appropriate or transfer from available funds in the Treasury a sum of money to be placed in a separate account and used for the purpose of defraying the cost of the Town's Unfunded Pension Liability in accordance with Mass. Statutes Chapter 40, Section 5D or take any other action relative thereto.

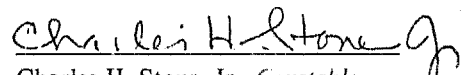
Submitted by Treasurer

ARTICLE 66

To see what sum of money the Town will vote to raise and appropriate or transfer from available funds in the Treasury, to be added to the Stabilization Fund under the authority of Section 5B of Chapter 40, General Laws; or to take any other action thereto.


Submitted by Advisory Board


Proof, fail not, but make due return of this warrant, with your doings thereon to the Town Clerk, on or before the hour of said meeting.



Charles H. Stone, Jr., Constable

Given under our hands and seal of the Town on the 17th day of March 1986 A.D.

NORFOLK BOARD OF SELECTMEN



George J. Murray, Chairman


Girard L. St. Amand, Clerk


Fred L. Pischner, Member



TOWN OF NORFOLK



ELECTED OFFICERS AND EMPLOYEES

ADVISORY BODIES AND PERMANENT POSITIONS

ADVISORY BODIES AND COMMITTEES

TOWN DIRECTORY

ACCOUNTANT	528-5686
ANIMAL CONTROL	528-2879
ASSESSORS	528-1120
TOWN CLERK/TAX COLLECTOR	528-1400
COUNCIL ON AGING	528-4430
EMERGENCY	528-3232
FIRE DEPARTMENT	528-3232
BOARD OF HEALTH/BUILDING DEPT.	528-7747
HIGHWAY DEPARTMENT	528-4990
POLICE DEPARTMENT	528-3232
SELECTMEN	528-1408
VETERANS' AGENT	528-2747
VOTER REGISTRATION	528-4430
WATER DEPARTMENT	528-1412

NO SCHOOL SIGNALS

ALL SCHOOLS	ELEMENTARY SCHOOL ONLY
Fire Whistle blows at 6:30 A.M.	Fire Whistle blows at 7:00 A.M.

SANITARY LANDFILL HOURS

The Disposal Area will be open for Public and Commercial use on the following days, Monday and Saturday from 8:00 a.m. to 4:30 p.m. Wednesday from 11:00 a.m. to 7:30 p.m.* (*or until dusk in the winter).

When a holiday falls on Monday, the Landfill will be closed and open to the public the following day, Tuesday, 8:00 a.m. to 4:30 p.m.

Decals for town residents to enter the landfill are available at the Board of Health Office, Town Hall, 100 Main St. Cost \$5.00 — 2 car maximum per family.

NORFOLK FIRE ALARM BOXES FOR FIRE, POLICE, AMBULANCE OR ANY EMERGENCY

Dial: 528-3232

11 Grove	512 Freeman-Centennial
12 Center	513 Seekonk Street
13 Stony Brook	514 Front Street
14 Marshall Street	41 Campbell Street
15 Routes 1A and 115	42 Mirror Lake
16 Forest Street	511 Dedham Street
17 Lafayette Estates	512 Alice Avenue, Spring and Norwell Streets
121 Southwood Hospital	61 King Philip Trail
122 Walpole Prison	62 Ware Drive, Malcolm and Geneva Streets
123 Norfolk Prison	63 Union and North Shear St. end
21 Camper Chemicals	611 Union and King Streets
22 Bush District	612 Junior High
24 Summer Village	711 Noon Hill Street
25 Hanover and Myrtle Streets	712 Corner Main and Seekonk St.
26 Kingsbury Road and Miller St.	5 House Call
221 Piscataway Avenue	2-2-2 No School Signals*
223 River Road	* This signal blown at 6:30 a.m. indicates No School All Schools
224 Cleveland and Hathbrook Streets	* This same signal blown at 7:00 a.m. indicates No School at the Elementary School only
225 Meadow Brook Way	
31 Elizabeth Dr. and Ferndale Ave	
32 Village Green	
34 Boardman Street — East	
35 Boardman Street — West	

TOWN DIRECTORY

ACCOUNTANT	528-5686
ANIMAL CONTROL	528-2879
ASSESSORS	528-1120
TOWN CLERK/TAX COLLECTOR	528-1400
COUNCIL ON AGING	528-4430
EMERGENCY	528-3232
FIRE DEPARTMENT	528-3232
BOARD OF HEALTH/BUILDING DEPT.	528-7747
HIGHWAY DEPARTMENT	528-4990
POLICE DEPARTMENT	528-3232
SELECTMEN	528-1408
VETERANS' AGENT	528-2747
VOTER REGISTRATION	528-4430
WATER DEPARTMENT	528-1412

NO SCHOOL SIGNALS

ALL SCHOOLS	ELEMENTARY SCHOOL ONLY
Fire Whistle blows at 6:30 A.M.	Fire Whistle blows at 7:00 A.M.

SANITARY LANDFILL HOURS

The Disposal Area will be open for Public and Commercial use on the following days, Monday and Saturday from 8:00 a.m. to 4:30 p.m. Wednesday from 11:00 a.m. to 7:30 p.m. (*or until dark in the winter).

When a holiday falls on Monday, the Landfill will be closed and open to the public the following day, Tuesday, 8:00 a.m. to 4:30 p.m.

Decals for town residents to enter the landfill are available at the Board of Health Office, Town Hall, 100 Main St. Cost \$5.00 -- 2 car maximum per family.

**NONFOLK FIRE ALARM BOXES
FOR FIRE, POLICE, AMBULANCE
OR ANY EMERGENCY
Dial 528-3232**

11	Growe	312	Freeman-Centennial
12	Center	313	Seekonk Street
13	Stony Brook	314	Fruit Street
14	Marshall Street	41	Campbell Street
15	Raines 1A and 115	42	Mirror Lake
16	Everett Street	311	Nedham Street
17	Lafayette Estates	312	Alice Avenue, Spring and Norwell Streets
18	Southwood Hospital	61	King Philip Trail
19	Walpole Prison	62	Ware Drive, Malcolm and Geneva Streets
20	Norfolk Prison	63	Union and North -- Shear St. end
21	Canger Chemicals	611	Union and King Streets
22	Rush District	612	Junior High
23	Sudater Village	711	Neon Hill Street
24	Hanover and Myers Streets	712	Corner Main and Seekonk St.
25	Kingsbury Road and Miller St.	8	House Call
26	Piscataway Avenue	2-2-2-2	No School Signals*
27	River Road		*This signal blown at 6:30 a.m. indicates No School All Schools
28	Cleveland and Holbrook Streets		*This same signal blown at 7:00 a.m. indicates No School at the Elementary School only
29	Meadow Brook Way		
30	Flatwood Dr. and Ferndale Ave.		
31	Village Green		
32	Boardman Street -- East		
33	Boardman Street -- West		