



F-1-A-5M-1-82-7448

County... Teton

**STATE OF MONTANA
STATE ENGINEERS OFFICE
Water Resources Survey**

T. 22N. R. 1W Plat No. 54

Farm Checked: Date 5-18-61

Photo No. 27-123

By Vaughn

Legal Land Owner Howard C. Anderson

Address

Operator Same

Address Power

Water is delivered by: 1. Private System; 2. Ditch Company; 3. State Project; 4. Federal Project; 5. Irrigation District

App. No. Decree No.	NAME OF APPROPRIATOR TO WHOM DECREED	NAME OF STREAM	Date App. Date Priority	Miner's Inches	In Use	NAME OF DITCH (Water Delivered By)	No.	R/F	Present Irr. Acres	Irrigable Acres
Project										
Rights		North Fork Sun River				Greenfields Main	4	R	100	0

NOTE: R—Denotes Regular Irrigation. F—Flood Irrigation.

Adequate Supply: Yes..... No..... Explain.....

Remarks..... 100 Acres Greenfield Unit

River Basin

Also in: Plat No. Twp. Rge.	Plat No. Twp. Rge.	Plat No. Twp. Rge.
Plat No. Twp. Rge.	Plat No. Twp. Rge.	Plat No. Twp. Rge.

Information From:
Howard Anderson

6	5	4	3	2	1					
7	8	9	10	11	12					
13	17	16	15	14	13					
19	20	21	22	23	24					
30	29	28	27	26	25					
31	32	33	34	35	36					

Land Ownership

F-1-A-5M-1-62-7448

County Ieton

Farm Checked: Date 5-18-61

By Vaughn

Legal Land Owner Julia M. & Ralph J. Anderson

Operator James Anderson - leasing

Water is delivered by: — 1. Private System; 2. Ditch Company; 3. State Project; 4. Federal Project; 5. Irrigation District

STATE OF MONTANA
STATE ENGINEERS OFFICE
Water Resources Survey

T. 22N. R. 1W. Plat No. 54

Photo No. 2T-139

Address

Address Power

App. No. Decree No.	NAME OF APPROPRIATOR TO WHOM DECREED	NAME OF STREAM	Date App. Date Priority	Miner's Inches	In Use	NAME OF DITCH (Water Delivered By)	No.	R/F	Present Irr. Acres	Irrigable Acres
Project Rights		North Fork Sun River				Greenfields Main	4	R	167	0

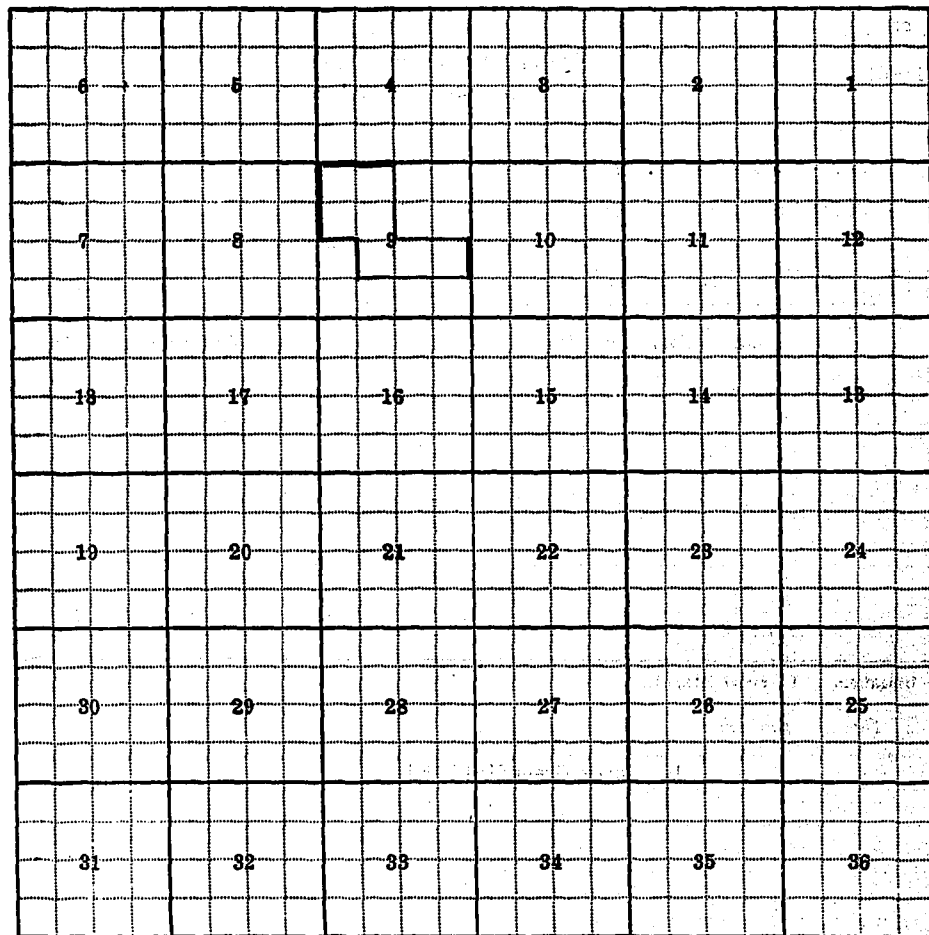
NOTE: R—Denotes Regular Irrigation. F—Flood Irrigation.

Adequate Supply: Yes No Explain

Remarks 167 Acres Greenfield Unit
.....
.....
.....

River Basin
Also in: Plat No. Twp. Rge. | Plat No. Twp. Rge. | Plat No. Twp. Rge.
Plat No. Twp. Rge. | Plat No. Twp. Rge. | Plat No. Twp. Rge.

Information From:
James Anderson



Land Ownership

104
105
106

107
108

F-1-A-5M-1-62-7448

County Teton

STATE OF MONTANA
STATE ENGINEERS OFFICE
Water Resources Survey

T. 22N R. 1W Plat No. 54

Farm Checked: Date 5-18-61

Photo No. 2T-140

By Vaughn

Legal Land Owner Ralph J. & Julia W. Anderson

Address

Operator James Anderson - leasing

Address Power

Water is delivered by: 1. Private System; 2. Ditch Company; 3. State Project; 4. Federal Project; 5. Irrigation District

App. No. Decree No.	NAME OF APPROPRIATOR TO WHOM DECREED	NAME OF STREAM	Date App. Date	Priority	Miner's Inches	In Use	NAME OF DITCH (Water Delivered By)	No.	R/F	Present Irr. Acres	Irrigable Acres

NOTE: R—Denotes Regular Irrigation. F—Flood Irrigation.

Adequate Supply: Yes No Explain 65 Acres Greenfield Unit
Remarks

River Basin

Also in: Plat No. Twp. Rge.	Plat No. Twp. Rge.	Plat No. Twp. Rge.	Information From:
Plat No. Twp. Rge.	Plat No. Twp. Rge.	Plat No. Twp. Rge.	James Anderson

6	5	4	3	2	1
7	8	9	10	11	12
13	14	15	16	17	18
19	20	21	22	23	24
25	26	27	28	29	30
31	32	33	34	35	36

Land Ownership

F-1-A-5M-1-82-7448

County Teton

T. 22N R. 1W Plat No. 54

Farm Checked: Date 9-11-61

STATE OF MONTANA
STATE ENGINEERS OFFICE
Water Resources Survey

Photo No. 2I-188.137

By Vaughn

Legal Land Owner Wm. L. & Bertina Andrews, Sr. Address Fairfield

Operator _____ Address _____

Water is delivered by:— 1. Private System; 2. Ditch Company; 3. State Project; 4. Federal Project; 5. Irrigation District

App. No. Decree No.	NAME OF APPROPRIATOR TO WHOM DECREEED	NAME OF STREAM	Date App. Priority	Miner's Inches	In Use	NAME OF DITCH (Water Delivered By)	No.	R/F	Present Irr. Acres	Irrigable Acres
<u>Project</u>										
<u>Rights</u>		<u>North Fork Sun River</u>				<u>Greenfields Main</u>	<u>4</u>	<u>R</u>	<u>359</u>	<u>0</u>

NOTE: R—Denotes Regular Irrigation. F—Flood Irrigation.

Adequate Supply: Yes _____ No _____ Explain _____

Remarks 359 Acres Greenfield Unit

_____ River Basin _____

Also in: Plat No. _____ Twp. _____ Rge. _____	Plat No. _____ Twp. _____ Rge. _____	Plat No. _____ Twp. _____ Rge. _____
Plat No. _____ Twp. _____ Rge. _____	Plat No. _____ Twp. _____ Rge. _____	Plat No. _____ Twp. _____ Rge. _____

Information From: Wm. Andrews

6	5	4	3	2	1
7	8	9	10	11	12
13	14	15	16	17	18
19	20	21	22	23	24
25	26	27	28	29	30
31	32	33	34	35	36

Land Ownership

6	5	4	3	2	1
7	8	9	10	11	12
13	17	16	15	14	13
10	20	21	22	23	24
30	29	28	27	26	25
31	32	33	34	35	36

Land Ownership

[Faint, illegible text, possibly a legend or title block, with circular symbols.]

F-1-A-3M-1-62-7448

County..... Teton

T. 22N. R. 1W. Plat No. 54

Farm Checked: Date... 5-9-61

**STATE OF MONTANA
STATE ENGINEERS OFFICE
Water Resources Survey**

Photo: No. 2I-135, 136

By..... Vaughn

Legal Land Owner..... R.N. & Ennola C. Baggenstoss Address..... Ft. Shaw

Operator..... Same Address.....

Water is delivered by:— 1. Private System; 2. Ditch Company; 3. State Project; 4. Federal Project; 5. Irrigation District.

App. No. Decree No.	NAME OF APPROPRIATOR TO WHOM DECREED	NAME OF STREAM	Date App. Date Priority	Miner's Inches	In Use	NAME OF DITCH (Water Delivered By)	No.	R/F	Present Irr. Acres	Irrigable Acres
Project Rights		North Fork Sun River				Greenfields Main	4	R	135	0

NOTE: R—Denotes Regular Irrigation. F—Flood Irrigation.

Adequate Supply: Yes..... No..... Explain.....
 Remarks..... 135 Acres Greenfield Unit.....
 River Basin.....

Also in: Plat No..... Twp..... Rge.....	Plat No..... Twp..... Rge.....	Plat No..... Twp..... Rge.....
Plat No..... Twp..... Rge.....	Plat No..... Twp..... Rge.....	Plat No..... Twp..... Rge.....

Information From:
Peter Magnuson

6	5	4	3	2	1
7	8	9	10	11	12
13	17	16	15	14	13
19	20	21	22	23	24
30	29	28	27	26	25
31	32	33	34	35	36

Land Ownership _____

F-1-A-5M-1-62-7448

County... Teton

**STATE OF MONTANA
STATE ENGINEERS OFFICE**
Water Resources Survey.

T. 22N R. 1W Plat No. 54

Farm Checked: Date... 6-13-61

Photo No. 2T-188

By... Vaughn

Legal Land Owner... Chester O. & Viola A. Baker Address.....

Operator... Ernest Knight Address... Power

Water is delivered by:— 1. Private System; 2. Ditch Company; 3. State Project; 4. Federal Project; 5. Irrigation District

App. No. Decree No.	NAME OF APPROPRIATOR TO WHOM DECREED	NAME OF STREAM	Date App. Date Priority	Miner's Inches	In Use	NAME OF DITCH (Water Delivered By)	No.	R/F	Present Irr. Acres	Irrigable Acres
<u>Project Rights</u>		<u>North Fork Sun River</u>				<u>Greenfields Main</u>	<u>4</u>	<u>R</u>	<u>129</u>	<u>0</u>

NOTE: R—Denotes Regular Irrigation. F—Flood Irrigation.

Adequate Supply: Yes..... No..... Explain.....

Remarks.....
.....
.....
.....
.....
.....
.....
.....
.....

129 Acres Greenfield Unit

River Basin

Also in: Plat No. Twp. Rge.	Plat No. Twp. Rge.	Plat No. Twp. Rge.
Plat No. Twp. Rge.	Plat No. Twp. Rge.	Plat No. Twp. Rge.

Information From:
Ernest Knight

6	5	4	3	2	1
7	8	9	10	11	12
13	14	15	16	17	18
19	20	21	22	23	24
25	26	27	28	29	30
31	32	33	34	35	36

Land Ownership _____

STATE OF TEXAS
COUNTY OF _____
THIS _____ DAY OF _____ 19____
I, _____
COUNTY CLERK
DO HEREBY CERTIFY THAT THE
FOREGOING IS A TRUE AND
CORRECT COPY OF THE
ORIGINAL AS FILED IN MY
OFFICE.

BY _____
COUNTY CLERK

F-1-A-5M-1-62-7448

County.....Teton.....

STATE OF MONTANA
STATE ENGINEERS OFFICE
Water Resources Survey

T. 22N. R. 14W. Plat No. 54

Farm Checked: Date.....6-13-61.....

Photo No. 2I-195

By.....Vaaghn.....

Legal Land Owner.....Olive E. Bauman.....

Address.....

Operator.....Floyd Frisbie - leasing.....

Address.....Power.....

Water is delivered by:— 1. Private System; 2. Ditch Company; 3. State Project; 4. Federal Project; 5. Irrigation District

App. No. Decree No.	NAME OF APPROPRIATOR TO WHOM DECREED	NAME OF STREAM	Date App. Date Priority	Miner's Inches	In Use	NAME OF DITCH (Water Delivered By)	No.	R/F	Present Irr. Acres	Irrigable Acres
Project Rights		North Fork Sun River				Greenfields Main	4	R	73	0

NOTE: R—Denotes Regular Irrigation. F—Flood Irrigation.

Adequate Supply: Yes..... No..... Explain.....
Remarks.....

73 Acres Greenfield Unit

River Basin.....

Also in: Plat No..... Twp..... Rge.....	Plat No..... Twp..... Rge.....	Plat No..... Twp..... Rge.....
Plat No..... Twp..... Rge.....	Plat No..... Twp..... Rge.....	Plat No..... Twp..... Rge.....

Information From
B.L. Johnson

6	5	4	3	2	1
7	8	9	10	11	12
13	14	15	16	17	18
19	20	21	22	23	24
25	26	27	28	29	30
31	32	33	34	35	36

Land Ownership

F-1-A-3M-1-62-7448

County..... Teton

Farm Checked: Date..... 5-9-61

By..... Vaughn

STATE OF MONTANA
STATE ENGINEERS OFFICE
Water Resources Survey

T. 22N. R. 1W..... Plat No. 54

Photo No. 2T-135, 136

Legal Land Owner..... Bernard S. & Mamie J. Belschner..... Address..... Vaughn

Operator..... Ernest Henschel..... Address.....

Water is delivered by:— 1. Private System; 2. Ditch Company; 3. State Project; 4. Federal Project; 5. Irrigation District.

App. No. Decree No.	NAME OF APPROPRIATOR TO WHOM DECREED	NAME OF STREAM	Date App. Date Priority	Miner's Inches	In Use	NAME OF DITCH (Water Delivered By)	No.	R/F	Present Irr. Acres	Irrigable Acres
Project Rights		North Fork Sun River				Greenfields Main	4	R	79	0

NOTE: R—Denotes Regular Irrigation. F—Flood Irrigation.

Adequate Supply: Yes..... No..... Explain..... 79 Acres Greenfield Unit

Remarks.....

.....

.....

.....

.....

.....

.....

.....

.....

River Basin

Also in: Plat No..... Twp..... Rge.....	Plat No..... Twp..... Rge.....	Plat No..... Twp..... Rge.....
Plat No..... Twp..... Rge.....	Plat No..... Twp..... Rge.....	Plat No..... Twp..... Rge.....

Information From:
Ted Brant - ditchrider

6	5	4	3	2	1
7	8	9	10	11	12
13	14	15	16	17	18
19	20	21	22	23	24
25	26	27	28	29	30
31	32	33	34	35	36

Land Ownership _____

7
 1
 2
 3
 4
 5
 6
 7
 8
 9
 10
 11
 12
 13
 14
 15
 16
 17
 18
 19
 20
 21
 22
 23
 24
 25
 26
 27
 28
 29
 30
 31
 32
 33
 34
 35
 36
 37
 38
 39
 40
 41
 42
 43
 44
 45
 46
 47
 48
 49
 50
 51
 52
 53
 54
 55
 56
 57
 58
 59
 60
 61
 62
 63
 64
 65
 66
 67
 68
 69
 70
 71
 72
 73
 74
 75
 76
 77
 78
 79
 80
 81
 82
 83
 84
 85
 86
 87
 88
 89
 90
 91
 92
 93
 94
 95
 96
 97
 98
 99
 100

F-1-A-3M-1-62-7448

County..... Teton

Farm Checked: Date..... 5-11-61

By..... Vaughn

STATE OF MONTANA
STATE ENGINEERS OFFICE
Water Resources Survey

T. 22N R. 1W Plat No. 54

Photo No. 2T-187

Legal Land Owner..... Allen C. & Lorna J. Beerman Address..... Fairfield

Operator..... Same Address.....

Water is delivered by:— 1. Private System; 2. Ditch Company; 3. State Project; 4. Federal Project; 5. Irrigation District

App. No. Decree No.	NAME OF APPROPRIATOR TO WHOM DECREED	NAME OF STREAM	Date App. Date Priority	Miner's Inches	In Use	NAME OF DITCH (Water Delivered By)	No.	R/F	Present Irr. Acres	Irrigable Acres
Project										
Rights		North Fork Sun River				Greenfields Main	4	R	104	0

NOTE: R—Denotes Regular Irrigation. F—Flood Irrigation.

Adequate Supply: Yes..... No..... Explain.....

Remarks.....
104 Acres Greenfield Unit

River Basin

Also in: Plat No..... Twp..... Rge.....	Plat No..... Twp..... Rge.....	Plat No..... Twp..... Rge.....
Plat No..... Twp..... Rge.....	Plat No..... Twp..... Rge.....	Plat No..... Twp..... Rge.....

Information From:
Allen Beerman

6	5	4	3	2	1
7	8	9	10	11	12
13	14	15	16	17	18
19	20	21	22	23	24
25	26	27	28	29	30
31	32	33	34	35	36

Land Ownership _____

F-1-A
 Coun
 Farr
 By
 Leg
 Of
 Wa

A
 De
 Pr
 Ri

N

A
 F

F-1-A-5M-1-62-7448

County..... Teton

Farm Checked: Date..... 5-10-61

By..... Vaughn

STATE OF MONTANA
STATE ENGINEERS OFFICE
Water Resources Survey

T. 22N. R. 1W. Plat No. 54

Photo No. 2I-124. 125

Legal Land Owner..... Pearl Beerman

Address.....

Operator..... Lawrence Beerman

Address..... Power

Water is delivered by:— 1. Private System; 2. Ditch Company; 3. State Project; 4. Federal Project; 5. Irrigation District

App. No. Decree No.	NAME OF APPROPRIATOR TO WHOM DECREED	NAME OF STREAM	Date App. Date	Priority	Minor's Inches	In Use	NAME OF DITCH (Water Delivered By)	No.	R/F	Present Irr. Acres	Irrigable Acres
Project											
Rights		North Fork Sun River					Greenfields Main	4	R	161	0

NOTE: R—Denotes Regular Irrigation. F—Flood Irrigation.

Adequate Supply: Yes..... No..... Explain.....
Remarks.....
161 Acres Greenfield Unit

River Basin.....

Also in: Plat No..... Twp..... Rge.....	Plat No..... Twp..... Rge.....	Plat No..... Twp..... Rge.....	Plat No..... Twp..... Rge.....
Plat No..... Twp..... Rge.....	Plat No..... Twp..... Rge.....	Plat No..... Twp..... Rge.....	Plat No..... Twp..... Rge.....

Information From:
Mrs. Lawrence Beerman

6	5	4	3	2	1
7	8	9	10	11	12
13	14	15	16	17	18
19	20	21	22	23	24
25	26	27	28	29	30
31	32	33	34	35	36

Land Ownership _____

F-1-A-5M-1-62-7498

County Teton

STATE OF MONTANA
STATE ENGINEERS OFFICE
Water Resources Survey

T. 22N R. 1W Plat No. 54

Farm Checked: Date 5-10-61

Photo No. 2T-137

By Vaughn

Legal Land Owner Pearl & Lawrence Beerman Address

Operator Lawrence Beerman Address Power

Water is delivered by:— 1. Private System; 2. Ditch Company; 3. State Project; 4. Federal Project; 5. Irrigation District

App. No. Decree No.	NAME OF APPROPRIATOR TO WHOM DECREED	NAME OF STREAM	Date App. Date Priority	Miner's Inches	In Use	NAME OF DITCH (Water Delivered By)	No.	R/F	Present Irr. Acres	Irrigable Acres
Project Rights		North Fork Sun River				Greenfields Main	4	R	66	0

NOTE: R—Denotes Regular Irrigation. F—Flood Irrigation.

Adequate Supply: Yes..... No..... Explain.....

Remarks..... 66 Acres Greenfield Unit

Also in: Plat No. Twp. Rge.	Plat No. Twp. Rge.	Plat No. Twp. Rge.
Plat No. Twp. Rge.	Plat No. Twp. Rge.	Plat No. Twp. Rge.

Information From:
Mrs. Lawrence Beerman

6	5	4	3	2	1
7	8	9	10	11	12
13	14	15	16	17	18
19	20	21	22	23	24
25	26	27	28	29	30
31	32	33	34	35	36

Land Ownership _____

F-1-A-3M-1-82-7448

County..... Teton

Farm Checked: Date..... 5-16-61

By..... Vaughn

Legal Land Owner..... Leif Boe

Operator..... Same

Water is delivered by:— 1. Private System; 2. Ditch Company; 3. State Project; 4. Federal Project; 5. Irrigation District

STATE OF MONTANA
STATE ENGINEERS OFFICE
Water Resources Survey

T. 22N R. 1W Plat No. 54

Photo No. 2T-139

Address..... Power

Address.....

App. No. Decree No.	NAME OF APPROPRIATOR TO WHOM DECREE	NAME OF STREAM	Date App. Date Priority	Miner's Inches	In Use	NAME OF DITCH (Water Delivered By)	No.	R/F	Present Irr. Acres	Irrigable Acres
Project										
Rights		North Fork Sun River				Greenfields Main	4	R	54	0

NOTE: R—Denotes Regular Irrigation. F—Flood Irrigation.

Adequate Supply: Yes..... No..... Explain.....

Remarks.....
54 Acres Greenfield Unit
Also land Sec. 22 (State)

River Basin

Also in: Plat No..... Twp..... Rge.....	Plat No..... Twp..... Rge.....	Plat No..... Twp..... Rge.....
Plat No..... Twp..... Rge.....	Plat No..... Twp..... Rge.....	Plat No..... Twp..... Rge.....

Information From:
Wm. Andrews

F-1-A-5M-1-62-7448

County..... Teton

STATE OF MONTANA
STATE ENGINEERS OFFICE
Water Resources Survey

T. 22N. R. 1W. Plat No. 54

Farm Checked: Date. 6-14-61

Photo No. 2T-140

By..... Vaughn

Legal Land Owner..... Wagner, Boe

Address..... Power

Operator..... Same

Address.....

Water is delivered by: 1. Private System; 2. Ditch Company; 3. State Project; 4. Federal Project; 5. Irrigation District

App. No. Decree No.	NAME OF APPROPRIATOR TO WHOM DECREED	NAME OF STREAM	Date App. Date Priority	Miner's Inches	In Use	NAME OF DITCH, (Water Delivered By)	No.	R/F	Present Irr. Acres	Irrigable Acres
Project Rights		North Fork Sun River				Greenfields Main	4	R	60	0

NOTE: R—Denotes Regular Irrigation. F—Flood Irrigation.

Adequate Supply: Yes..... No..... Explain.....

Remarks..... 60 Acres Greenfield Unit

River Basin.....

Also in: Plat No..... Twp..... Rge.....	Plat No..... Twp..... Rge.....	Plat No..... Twp..... Rge.....
Plat No..... Twp..... Rge.....	Plat No..... Twp..... Rge.....	Plat No..... Twp..... Rge.....

Information From:
Ralph Anderson

1	2	3	4	5	6	7
8	9	10	11	12	13	14
15	16	17	18	19	20	21
22	23	24	25	26	27	28
29	30	31	32	33	34	35
36	37	38	39	40	41	42

Land Ownership _____

AMERICAN SURVEYING
 ENGINEERS
 1000 ...
 ...

F
C
E
I

F-1-A-5M-1-62-7443

County..... Teton

T. 22N R. 1W Plat No. 54

Farm Checked: Date..... 5-11-61

**STATE OF MONTANA
STATE ENGINEERS OFFICE
Water Resources Survey**

Photo No. 2T-188

By..... Vaughn

Legal Land Owner..... Paul E. Joseph Brunner

Address..... Fairfield

Operator..... Same

Address.....

Water is delivered by:— 1. Private System; 2. Ditch Company; 3. State Project; 4. Federal Project; 5. Irrigation District

App. No. Decree No.	NAME OF APPROPRIATOR TO WHOM DECREED	NAME OF STREAM	Date App. Date Priority	Miner's Inches	In Use	NAME OF DITCH (Water Delivered By)	No.	R/F	Present Irr. Acres	Irrigable Acres
<u>Project</u>										
<u>Rights</u>		<u>North Fork Sun River</u>				<u>Greenfields Main</u>	<u>4</u>	<u>R</u>	<u>145</u>	<u>0</u>

NOTE: R—Denotes Regular Irrigation. F—Flood Irrigation.

Adequate Supply: Yes..... No..... Explain.....

Remarks..... 145 Acres Greenfield Unit

.....River Basin.....
 Also in: Plat No. Twp. Rge. || Plat No. Twp. Rge. || Plat No. Twp. Rge.
 Plat No. Twp. Rge. || Plat No. Twp. Rge. || Plat No. Twp. Rge.

Information From:
Harold Hager

6	5	4	3	2	1
7	8	9	10	11	12
13	14	15	16	17	18
19	20	21	22	23	24
25	26	27	28	29	30
31	32	33	34	35	36

Land Ownership _____

SECTION 36

TOWNSHIP 36 N

RANGE 10 W

PLAT 1

1900

1901

1902

1903

1904

1905

1906

1907

1908

1909

1910

1911

1912

1913

1914

1915

1916

1917

1918

1919

1920

1921

1922

1923

1924

1925

1926

1927

1928

1929

1930

1931

1932

1933

1934

1935

1936

1937

1938

1939

1940

1941

1942

1943

1944

1945

1946

1947

1948

1949

1950

1951

1952

1953

1954

1955

1956

1957

1958

1959

1960

1961

1962

1963

1964

1965

1966

1967

1968

1969

1970

1971

1972

1973

1974

1975

1976

1977

1978

1979

1980

1981

1982

1983

1984

1985

1986

1987

1988

1989

1990

1991

1992

1993

1994

1995

1996

1997

1998

1999

2000

F-1-A-5M-1-63-7448

County.....Peton.....

Farm Checked: Date.....5-15-61.....

By.....Vaughn.....

Legal Land Owner.....Oral & Verne E. Clark.....

Operator.....% Dexter Clark.....

Water is delivered by:— 1. Private System; 2. Ditch Company; 3. State Project; 4. Federal Project; 5. Irrigation District

STATE OF MONTANA
STATE ENGINEERS OFFICE
Water Resources Survey

T.....22N.R.1W..... Plat No. 54

Photo No. 2T-187

Address.....

Address..... Power

App. No. Decree No.	NAME OF APPROPRIATOR TO WHOM DECREED	NAME OF STREAM	Date App. Date Priority	Miner's Inches	In Use	NAME OF DITCH (Water Delivered By)	No.	R/F	Present Irr. Acres	Irrigable Acres
Project										
Rights		North Fork Sun River				Greenfields Main	4	R	97	0

NOTE: R—Denotes Regular Irrigation. F—Flood Irrigation.

Adequate Supply: Yes..... No..... Explain.....

Remarks.....97 Acres Greenfield Unit.....

Also in: Plat No..... Twp..... Rge.....	Plat No..... Twp..... Rge.....	Plat No..... Twp..... Rge.....
Plat No..... Twp..... Rge.....	Plat No..... Twp..... Rge.....	Plat No..... Twp..... Rge.....

Information From:
Ray Baker - Ditchrider

River Basin.....

6	5	4	3	2	1
7	8	9	10	11	12
13	14	15	16	17	18
19	20	21	22	23	24
25	26	27	28	29	30
31	32	33	34	35	36

Land Ownership

Faint, illegible text on the right side of the page, possibly bleed-through from the reverse side of the document.

County Teton

Farm Checked: Date 5-9-61

By Vaughn

Legal Land Owner Emil & Barbara David

Operator Same

Water is delivered by: 1. Private System; 2. Ditch Company; 3. State Project; 4. Federal Project; 5. Irrigation District

STATE OF MONTANA
STATE ENGINEERS OFFICE
Water Resources Survey

T. 22N. R. 1W. Plat No. 54

Photo No. 2T-190

Address Ft. Shaw

Address

App. No. Decree No.	NAME OF APPROPRIATOR TO WHOM DECREED	NAME OF STREAM	Date App. Date Priority	Miner's Inches	In Use	NAME OF DITCH (Water Delivered By)	No.	R/F	Present Irr. Acres	Irrigable Acres
Project										
Rights		North Fork Sun River				Greenfields Main	4	R	77	0

NOTE: R—Denotes Regular Irrigation. F—Flood Irrigation.

Adequate Supply: Yes..... No..... Explain.....

Remarks 77 Acres Greenfield Unit

Also in: Plat No. Twp. Rge.	Plat No. Twp. Rge.	Plat No. Twp. Rge.	Plat No. Twp. Rge.
Plat No. Twp. Rge.	Plat No. Twp. Rge.	Plat No. Twp. Rge.	Plat No. Twp. Rge.

Information From:
Ted Brant - Ditchrider

6	5	4	3	2	1
7	8	9	10	11	12
13	17	16	15	14	13
19	20	21	22	23	24
30	29	28	27	26	25
31	32	33	34	35	36

Land Ownership _____

STATE OF TEXAS
COUNTY OF _____
THIS _____ DAY OF _____ 19____
I, _____
COUNTY CLERK
DO HEREBY CERTIFY THAT THE ABOVE IS A TRUE AND CORRECT COPY OF THE ORIGINAL AS THE SAME IS KEPT IN MY OFFICE.

F-1-A-5M-1-62-7448

County Teton

STATE OF MONTANA
STATE ENGINEERS OFFICE
Water Resources Survey

T. 22N. R. 1W. Plat No. 54

Farm Checked: Date 5-19-61

Photo No. 2T-139, 140, 122

By Vaughn

Legal Land Owner Lyle E. & Emma M. Davis

Address

Operator Same

Address Power

Water is delivered by: 1. Private System; 2. Ditch Company; 3. State Project; 4. Federal Project; 5. Irrigation District

App. No. Decree No.	NAME OF APPROPRIATOR TO WHOM DECREED	NAME OF STREAM	Date App. Date Priority	Miner's Inches	In Use	NAME OF DITCH (Water Delivered By)	No.	R/F	Present Irr. Acres	Irrigable Acres
Project Rights		North Fork Sun River				Greenfield Main	4	R	130	0

NOTE: R-Denotes Regular Irrigation. F-Flood Irrigation.

Adequate Supply: Yes No Explain

Remarks 130 Acres Greenfield Unit

River Basin

Also in: Plat No. Twp. Rge.	Plat No. Twp. Rge.	Plat No. Twp. Rge.
Plat No. Twp. Rge.	Plat No. Twp. Rge.	Plat No. Twp. Rge.

Information From

Lyle Davis

6	5	4	3	2	1
7	8	9	10	11	12
13	14	15	16	17	18
19	20	21	22	23	24
25	26	27	28	29	30
31	32	33	34	35	36

Land Ownership

F-1-A-3M-1-62-7448

County.....Teton.....

Farm Checked: Date.....5-11-61.....

By.....Vaughn.....

Legal Land Owner.....James Dehn.....

Operator.....Same.....

Water is delivered by:— 1. Private System;

STATE OF MONTANA
STATE ENGINEERS OFFICE
Water Resources Survey

T. 22N R. 1W Plat No. 54

Photo No. 2I-137

Address.....Fairfield.....

Address.....

2. Ditch Company;

3. State Project;

4. Federal Project;

5. Irrigation District

App. No. Decree No.	NAME OF APPROPRIATOR TO WHOM DECREED	NAME OF STREAM	Date App. Date Priority	Miner's Inches	In Use	NAME OF DITCH (Water Delivered By)	No.	R/F	Present Irr. Acres	Irrigable Acres
Project										
Rights		North Fork Sun River				Greenfields Main	4	R	146	0

NOTE: R—Denotes Regular Irrigation. F—Flood Irrigation.

Adequate Supply: Yes..... No..... Explain.....

Remarks.....
146 Acres Greenfield Unit

River Basin.....

Also in: Plat No..... Twp..... Rge.....	Plat No..... Twp..... Rge.....	Plat No..... Twp..... Rge.....
Plat No..... Twp..... Rge.....	Plat No..... Twp..... Rge.....	Plat No..... Twp..... Rge.....

Information From:

Wm. Andrews

6	5	4	3	2	1
7	8	9	10	11	12
13	17	16	15	14	13
19	20	21	22	23	24
30	29	28	27	26	25
31	32	33	34	35	36

Land Ownership

1000
 2000
 3000
 4000
 5000
 6000
 7000
 8000
 9000
 10000
 11000
 12000
 13000
 14000
 15000
 16000
 17000
 18000
 19000
 20000
 21000
 22000
 23000
 24000
 25000
 26000
 27000
 28000
 29000
 30000
 31000
 32000
 33000
 34000
 35000
 36000
 37000
 38000
 39000
 40000
 41000
 42000
 43000
 44000
 45000
 46000
 47000
 48000
 49000
 50000
 51000
 52000
 53000
 54000
 55000
 56000
 57000
 58000
 59000
 60000
 61000
 62000
 63000
 64000
 65000
 66000
 67000
 68000
 69000
 70000
 71000
 72000
 73000
 74000
 75000
 76000
 77000
 78000
 79000
 80000
 81000
 82000
 83000
 84000
 85000
 86000
 87000
 88000
 89000
 90000
 91000
 92000
 93000
 94000
 95000
 96000
 97000
 98000
 99000
 100000

F-1-A-SM-1-62-7448

County..... Teton

STATE OF MONTANA
STATE ENGINEERS OFFICE
Water Resources Survey

T. 22N. R. 1W Plat No. 54

Farm Checked: Date 5-10-61

Photo No. 2I-189

By Vaughn

Legal Land Owner Mary O. Dehnert

Address Fairfield

Operator Same

Address

Water is delivered by: 1. Private System; 2. Ditch Company; 3. State Project; 4. Federal Project; 5. Irrigation District

App. No. Decree No.	NAME OF APPROPRIATOR TO WHOM DECREED	NAME OF STREAM	Date App. Date Priority	Miner's Inches	In Use	NAME OF DITCH (Water Delivered By)	No.	R/F	Present Irr. Acres	Irrigable Acres
Project										
Rights		North Fork Sun River				Greenfields Main	4	R	101	0

NOTE: R—Denotes Regular Irrigation. F—Flood Irrigation.

Adequate Supply: Yes..... No..... Explain.....

Remarks..... 101 Acres Greenfield Unit

River Basin.....

Also in: Plat No..... Twp. 22N. Rge. 2W.....	Plat No..... Twp..... Rge.....	Plat No..... Twp..... Rge.....	Plat No..... Twp..... Rge.....
Plat No..... Twp..... Rge.....	Plat No..... Twp..... Rge.....	Plat No..... Twp..... Rge.....	Plat No..... Twp..... Rge.....

Information From:
Ted Brant - Ditchrider

6	5	4	3	2	1
7	8	9	10	11	12
13	14	15	16	17	18
19	20	21	22	23	24
25	26	27	28	29	30
31	32	33	34	35	36

Land Ownership

6	5	4	3	2	1
7	8	9	10	11	12
13	17	16	15	14	13
19	20	21	22	23	24
30	29	28	27	26	25
31	32	33	34	35	36

Land Ownership _____

Section 1

Section 2

Section 3

Section 4

Section 5

Section 6

Section 7

Section 8

Section 9

Section 10

Section 11

Section 12

Section 13

Section 14

Section 15

Section 16

Section 17

Section 18

Section 19

Section 20

Section 21

Section 22

Section 23

Section 24

Section 25

Section 26

Section 27

Section 28

Section 29

Section 30

Section 31

Section 32

Section 33

Section 34

Section 35

Section 36

F-1-A-5M-1-82-7448

County Teton

Farm Checked: Date 5-8-61

By Vaughn

Legal Land Owner Oscar J. & Mary A. Erickson Address Vaughn

Operator Carl Hinderager - buying Address _____

Water is delivered by: 1. Private System; 2. Ditch Company; 3. State Project; 4. Federal Project; 5. Irrigation District

STATE OF MONTANA
STATE ENGINEERS OFFICE
Water Resources Survey

T. 22N R. 1W Plat No. 54

Photo No. 2T-127

App. No. Decree No.	NAME OF APPROPRIATOR TO WHOM DECREED	NAME OF STREAM	Date App. Date Priority	Miner's Inches	In Use	NAME OF DITCH (Water Delivered By)	No.	R/F	Present Irr. Acres	Irrigable Acres
Project										
Rights		North Fork Sun River				Greenfields Main	4	R	80	0

NOTE: R—Denotes Regular Irrigation. F—Flood Irrigation.

Adequate Supply: Yes No Explain _____

Remarks 80 Acres Greenfield Unit

River Basin _____

Also in: Plat No. _____ Twp. _____ Rge. _____	Plat No. _____ Twp. _____ Rge. _____	Plat No. _____ Twp. _____ Rge. _____
Plat No. _____ Twp. _____ Rge. _____	Plat No. _____ Twp. _____ Rge. _____	Plat No. _____ Twp. _____ Rge. _____

Information From: Ted Brant - Ditchrider

6	5	4	3	2	1
7	8	9	10	11	12
13	17	16	15	14	13
19	20	21	22	23	24
30	29	28	27	26	25
31	32	33	34	35	36

Land Ownership

[Faint, illegible text and markings on the right side of the page, including a circular stamp and a vertical scale on the far left edge.]

F-1-A-3M-1-62-7448

County Teton

STATE OF MONTANA
STATE ENGINEERS OFFICE
Water Resources Survey

T. 22N R. 1W Plat No 54

Farm Checked: Date 5-9-61

Photo No. 2T-190

By Vaughn

Legal Land Owner Charlotte May Golberg et al

Address Ft. Shaw

Operator Same

Address _____

Water is delivered by: 1. Private System; 2. Ditch Company; 3. State Project; 4. Federal Project; 5. Irrigation District

App. No. Decree No.	NAME OF APPROPRIATOR TO WHOM DECREED	NAME OF STREAM	Date App. Date Priority	Miner's Inches	In Use	NAME OF DITCH (Water Delivered By)	No.	R/F	Present Irr. Acres	Irrigable Acres
Project Rights		North Fork Sun River				Greenfields Main	4	R	71	0

NOTE: R—Denotes Regular Irrigation. F—Flood Irrigation.

Adequate Supply: Yes No Explain _____

Remarks 71 Acres Greenfield Unit

River Basin _____

Also in: Plat No. _____ Twp. _____ Rge. _____	Plat No. _____ Twp. _____ Rge. _____	Plat No. _____ Twp. _____ Rge. _____
Plat No. _____ Twp. _____ Rge. _____	Plat No. _____ Twp. _____ Rge. _____	Plat No. _____ Twp. _____ Rge. _____

Information From:
Ted Brant - Ditchrider

6	5	4	3	2	1
7	8	9	10	11	12
13	17	16	15	14	13
19	20	21	22	23	24
30	29	28	27	26	25
31	32	33	34	35	36

Land Ownership _____

UNITED STATES DEPARTMENT OF AGRICULTURE
 BUREAU OF LAND MANAGEMENT
 LAND OWNERSHIP RECORD

SECTION _____
 TOWNSHIP _____
 RANGE _____
 COUNTY _____
 STATE _____

DATE _____

F-1-A-SM-1-82-7448

County Teton

T. 22N R. 1W. Plat No. 54

Farm Checked: Date 6-13-61

STATE OF MONTANA
STATE ENGINEERS OFFICE
Water Resources Survey

Photo No. 2T-185

By Vaughn

Legal Land Owner B.L. Johnson & Ole S. Gunderson

Address _____ Power _____

Operator Same

Address _____

Water is delivered by:— 1. Private System; 2. Ditch Company; 3. State Project; 4. Federal Project; 5. Irrigation District

App. No. Decree No.	NAME OF APPROPRIATOR TO WHOM DECREED	NAME OF STREAM	Date App. Date	Priority	Miner's Inches	In Use	NAME OF DITCH (Water Delivered By)	No.	R/F	Present Irr. Acres	Irrigable Acres
Project Rights		North Fork Sun River					Greenfields Main	4	R	69	0

NOTE: R—Denotes Regular Irrigation. F—Flood Irrigation.

Adequate Supply: Yes _____ No _____ Explain _____

Remarks 69 Acres Greenfield Unit

River Basin _____

Also in: Plat No. _____ Twp. _____ Rge. _____	Plat No. _____ Twp. _____ Rge. _____	Plat No. _____ Twp. _____ Rge. _____
Plat No. _____ Twp. _____ Rge. _____	Plat No. _____ Twp. _____ Rge. _____	Plat No. _____ Twp. _____ Rge. _____

Information From:

B.L. Johnson

6	8	4	8	2	1
7	8	9	10	11	12
13	17	16	15	14	13
19	20	21	22	23	24
30	29	28	27	26	25
31	32	33	34	35	36

Land Ownership _____

F-1-A-5M-1-62-7448

County..... Teton

T. 22N R. 1W Plat No. 54

STATE OF MONTANA
STATE ENGINEERS OFFICE

Farm Checked: Date..... 6-13-61

Photo No. 2T-185

Water Resources Survey

By..... Vaughn

Legal Land Owner..... Mina A. Bauer & Lorraine Grub

Address.....

Operator..... Robert Lee

Address..... Power.....

Water is delivered by:— 1. Private System; 2. Ditch Company; 3. State Project; 4. Federal Project; 5. Irrigation District

App. No. Decree No.	NAME OF APPROPRIATOR TO WHOM DECREED	NAME OF STREAM	Date App. Date Priority	Miner's Inches	In Use	NAME OF DITCH (Water Delivered By)	No.	R/F	Present Irr. Acres	Irrigable Acres
Project Rights		North Fork Sun River				Greenfields Main	4	R	135	0

NOTE: R—Denotes Regular Irrigation. F—Flood Irrigation.

Adequate Supply: Yes..... No..... Explain.....

Remarks

135 Acres Greenfield Unit

River Basin.....

Also in: Plat No..... Twp..... Rge..... | Plat No..... Twp..... Rge..... | Plat No..... Twp..... Rge.....
Plat No..... Twp..... Rge..... | Plat No..... Twp..... Rge..... | Plat No..... Twp..... Rge.....

Information From:

Levi Ingebrightson

6	5	4	3	2	1	
7	8	9	10	11	12	
13	17	16	15	14	13	
19	20	21	22	23	24	
30	29	28	27	26	25	
31	32	33	34	35	36	

Land Ownership.....

.....

.....

1880
 1881
 1882
 1883
 1884
 1885
 1886
 1887
 1888
 1889
 1890
 1891
 1892
 1893
 1894
 1895
 1896
 1897
 1898
 1899
 1900
 1901
 1902
 1903
 1904
 1905
 1906
 1907
 1908
 1909
 1910
 1911
 1912
 1913
 1914
 1915
 1916
 1917
 1918
 1919
 1920
 1921
 1922
 1923
 1924
 1925
 1926
 1927
 1928
 1929
 1930
 1931
 1932
 1933
 1934
 1935
 1936
 1937
 1938
 1939
 1940
 1941
 1942
 1943
 1944
 1945
 1946
 1947
 1948
 1949
 1950
 1951
 1952
 1953
 1954
 1955
 1956
 1957
 1958
 1959
 1960
 1961
 1962
 1963
 1964
 1965
 1966
 1967
 1968
 1969
 1970
 1971
 1972
 1973
 1974
 1975
 1976
 1977
 1978
 1979
 1980
 1981
 1982
 1983
 1984
 1985
 1986
 1987
 1988
 1989
 1990
 1991
 1992
 1993
 1994
 1995
 1996
 1997
 1998
 1999
 2000
 2001
 2002
 2003
 2004
 2005
 2006
 2007
 2008
 2009
 2010
 2011
 2012
 2013
 2014
 2015
 2016
 2017
 2018
 2019
 2020
 2021
 2022
 2023
 2024
 2025
 2026
 2027
 2028
 2029
 2030
 2031
 2032
 2033
 2034
 2035
 2036
 2037
 2038
 2039
 2040
 2041
 2042
 2043
 2044
 2045
 2046
 2047
 2048
 2049
 2050
 2051
 2052
 2053
 2054
 2055
 2056
 2057
 2058
 2059
 2060
 2061
 2062
 2063
 2064
 2065
 2066
 2067
 2068
 2069
 2070
 2071
 2072
 2073
 2074
 2075
 2076
 2077
 2078
 2079
 2080
 2081
 2082
 2083
 2084
 2085
 2086
 2087
 2088
 2089
 2090
 2091
 2092
 2093
 2094
 2095
 2096
 2097
 2098
 2099
 2100

F-1-A-5M-1-62-7448

County..... Teton.....

T. 22N R. 1W Plat No. 54

Farm Checked: Date..... 5-8-61.....

STATE OF MONTANA
STATE ENGINEERS OFFICE
Water Resources Survey

Photo No.....

By..... Vaughn.....

Legal Land Owner..... Paul Robert Hagen.....

Address..... Vaughn.....

Operator.....

Address.....

Water is delivered by:— 1. Private System; 2. Ditch Company; 3. State Project; 4. Federal Project; 5. Irrigation District.

App. No. Decree No.	NAME OF APPROPRIATOR TO WHOM DECREED	NAME OF STREAM	Date App. Priority	Miner's Inches	In Use	NAME OF DITCH (Water Delivered By)	No.	R/F	Present Irr. Acres	Irrigable Acres
Project Rights		North Fork Sun River				Greenfields Main	4	R	73	0

NOTE: R—Denotes Regular Irrigation. F—Flow Irrigation.

Adequate Supply: Yes..... No..... Explain.....

Remarks.....
73 Acres Greenfield Unit

River Basin.....

Also in: Plat No..... Twp..... Rge.....	Plat No..... Twp..... Rge.....	Plat No..... Twp..... Rge.....	Plat No..... Twp..... Rge.....
Plat No..... Twp..... Rge.....	Plat No..... Twp..... Rge.....	Plat No..... Twp..... Rge.....	Plat No..... Twp..... Rge.....

Information From:
Ted Brant - Ditchrider

6	5	4	3	2	1
7	8	9	10	11	12
13	17	16	15	14	13
19	20	21	22	23	24
30	29	28	27	26	25
31	32	33	34	35	36

Land Ownership

F-1-A-3M-1-62-7448

County Teton

STATE OF MONTANA
STATE ENGINEERS OFFICE
Water Resources Survey

T. 22N R. 1W Plat No. 54

Farm Checked: Date 5-11-61

Photo No. 2I-188

By Vaughn

Legal Land Owner John G. & Anna Hager

Address Fairfield

Operator Same

Address _____

Water is delivered by:— 1. Private System; 2. Ditch Company; 3. State Project; 4. Federal Project; 5. Irrigation District

App. No. Decree No.	NAME OF APPROPRIATOR TO WHOM DECREED	NAME OF STREAM	Date App. Date Priority	Miner's Inches	In Use	NAME OF DITCH (Water Delivered By)	No.	R/F	Present Irr. Acres	Irrigable Acres
Project Rights		North Sun River				Greenfields Main	4	R	207	0

NOTE: R—Denotes Regular Irrigation. F—Flood Irrigation.

Adequate Supply: Yes _____ No _____ Explain _____

Remarks 207 Acres Greenfield Unit

River Basin _____

Also in: Plat No. _____ Twp. _____ Rge. _____	Plat No. _____ Twp. _____ Rge. _____	Plat No. _____ Twp. _____ Rge. _____
Plat No. _____ Twp. _____ Rge. _____	Plat No. _____ Twp. _____ Rge. _____	Plat No. _____ Twp. _____ Rge. _____

Information From
Harold Hager

1	2	3	4	5	6	7
8	9	10	11	12	13	14
15	16	17	18	19	20	21
22	23	24	25	26	27	28
29	30	31	32	33	34	35
36	37	38	39	40	41	42

Land Ownership

This is a map of the land ownership in the area shown on the map. The map is divided into sections numbered 1 through 42. The sections are arranged in a grid pattern. The sections are numbered as follows:

Row 1: 1, 2, 3, 4, 5, 6, 7
 Row 2: 8, 9, 10, 11, 12, 13, 14
 Row 3: 15, 16, 17, 18, 19, 20, 21
 Row 4: 22, 23, 24, 25, 26, 27, 28
 Row 5: 29, 30, 31, 32, 33, 34, 35
 Row 6: 36, 37, 38, 39, 40, 41, 42

The land ownership information is provided in the table below.

F-1-A-SM-1-62-7448

County.....Teton.....

Farm Checked: Date.....5-11-61.....

By.....Vaughn.....

Legal Land Owner.....John G. & Ramaldus Hager.....

Operator.....Same.....

Water is delivered by: 1. Private System; 2. Ditch Company; 3. State Project; 4. Federal Project; 5. Irrigation District

STATE OF MONTANA
STATE ENGINEERS OFFICE
Water Resources Survey

T 22N R 1W Plat No. 54

Photo No. 2T-188

Address.....Fairfield.....

Address.....

App. No. Decree No.	NAME OF APPROPRIATOR TO WHOM DECREED	NAME OF STREAM	Date App. Date Priority	Miner's Inches	In Use	NAME OF DITCH (Water Delivered By)	No.	R/F	Present Irr. Acres	Irrigable Acres
Project										
Rights		North Fork Sun River				Greenfields Main	4	R	72	0

NOTE: R—Denotes Regular Irrigation. F—Flood Irrigation.

Adequate Supply: Yes..... No..... Explain.....

Remarks.....72 Acres Greenfield Unit.....

River Basin.....

Also in: Plat No..... Twp..... Rge.....	Plat No..... Twp..... Rge.....	Plat No..... Twp..... Rge.....	Plat No..... Twp..... Rge.....
Plat No..... Twp..... Rge.....	Plat No..... Twp..... Rge.....	Plat No..... Twp..... Rge.....	Plat No..... Twp..... Rge.....

Information From:
Harold Hager

6	5	4	3	2	1
7	8	9	10	11	12
13	14	15	16	17	18
19	20	21	22	23	24
25	26	27	28	29	30
31	32	33	34	35	36

Land Ownership

107
 108
 109
 110
 111
 112
 113
 114
 115
 116
 117
 118
 119
 120
 121
 122
 123
 124
 125
 126
 127
 128
 129
 130
 131
 132
 133
 134
 135
 136
 137
 138
 139
 140
 141
 142
 143
 144
 145
 146
 147
 148
 149
 150
 151
 152
 153
 154
 155
 156
 157
 158
 159
 160
 161
 162
 163
 164
 165
 166
 167
 168
 169
 170
 171
 172
 173
 174
 175
 176
 177
 178
 179
 180
 181
 182
 183
 184
 185
 186
 187
 188
 189
 190
 191
 192
 193
 194
 195
 196
 197
 198
 199
 200

F-1-A-5M-1-62-7448

County Teton

STATE OF MONTANA
STATE ENGINEERS OFFICE
Water Resources Survey

T. 22N R. 1W Plat No. 54

Farm Checked: Date 5-11-61

Photo No. 2T-188

By Vaughn

Legal Land Owner Ramulduis G. & Magdalene Hager Address Fairfield

Operator Same Address _____

Water is delivered by: 1. Private System; 2. Ditch Company; 3. State Project; 4. Federal Project; 5. Irrigation District

App. No. Decree No.	NAME OF APPROPRIATOR TO WHOM DECREED	NAME OF STREAM	Date App. Date Priority	Miner's Inches	In Use	NAME OF DITCH (Water Delivered By)	No.	R/F	Present Irr. Acres	Irrigable Acres
Project Rights		North Fork Sun River				Greenfields Main	4	R	73	0

NOTE: R—Denotes Regular Irrigation. F—Flood Irrigation.

Adequate Supply: Yes..... No..... Explain.....

Remarks.....
73 Acres Greenfield Unit.....
.....
.....
.....
.....
.....
.....
.....
.....
.....

River Basin.....

Also in: Plat No..... Twp..... Rge.....	Plat No..... Twp..... Rge.....	Plat No..... Twp..... Rge.....	Plat No..... Twp..... Rge.....
Plat No..... Twp..... Rge.....	Plat No..... Twp..... Rge.....	Plat No..... Twp..... Rge.....	Plat No..... Twp..... Rge.....

Information From:
Harold Hager

6	5	4	3	2	1
7	8	9	10	11	12
13	14	15	16	17	18
19	20	21	22	23	24
25	26	27	28	29	30
31	32	33	34	35	36

Land Ownership _____

F-1-A-3M-1-62-7448

County.....Teton.....

Farm Checked: Date.....6-14-61.....

By.....Vaughn.....

Legal Land Owner.....Earl H. & Myrtle L. Halcro.....

Operator.....Maurice Romain.....

Water is delivered by: 1. Private System; 2. Ditch Company; 3. State Project; 4. Federal Project; 5. Irrigation District

STATE OF MONTANA
STATE ENGINEERS OFFICE
Water Resources Survey

T. 22N. R. 1W..... Plat No. 54.....

Photo No. 2T-123, 125.....

Address.....

Address Ft. Benton.....

App. No. Decree No.	NAME OF APPROPRIATOR TO WHOM DECREED	NAME OF STREAM	Date App. Date Priority	Miner's Inches	In Use	NAME OF DITCH (Water Delivered By)	No.	R/F	Present Irr. Acres	Irrigable Acres
		NO IRRIGATION								

NOTE: R--Denotes Regular Irrigation. F--Flood Irrigation.

Adequate Supply: Yes..... No..... Explain.....

Remarks..... Duane Allhoff - Foreman

River Basin.....

Also in: Plat No. Twp. Rge.	Plat No. Twp. Rge.	Plat No. Twp. Rge.
Plat No. Twp. Rge.	Plat No. Twp. Rge.	Plat No. Twp. Rge.

Information From: Duane Allhoff - Foreman

6	5	4	3	2	1
7	8	9	10	11	12
13	14	15	16	17	18
19	20	21	22	23	24
25	26	27	28	29	30
31	32	33	34	35	36

Land Ownership

Faint, illegible text on the right side of the page, possibly bleed-through from the reverse side.

F-1-A-SM-1-63-7448

County..... leton

Farm Checked: Date..... 5-19-61

By..... Vaughn

Legal Land Owner..... Keith Hane

Operator..... Dan Johnson

Water is delivered by:— 1. Private System;

2. Ditch Company;

3. State Project;

4. Federal Project;

5. Irrigation District

STATE OF MONTANA
STATE ENGINEERS OFFICE
Water Resources Survey

T. 22N R. 1W Plat No. 54

Photo No. 2T-139

Address.....

Address..... Power.....

App. No. Decree No.	NAME OF APPROPRIATOR TO WHOM DECREED	NAME OF STREAM	Date App. Date Priority	Miner's Inches	In Use	NAME OF DITCH (Water Delivered By)	No.	R/P	Present Irr. Acres	Irrigable Acres
Project Rights		North Fork Sun River				Greenfields Main	4	R	117	0

NOTE: R—Denotes Regular Irrigation. F—Flood Irrigation.

Adequate Supply: Yes..... No..... Explain.....

Remarks..... 117 Acres Greenfield Unit

River Basin.....

Also in: Plat No..... Twp..... Rge.....	Plat No..... Twp..... Rge.....	Plat No..... Twp..... Rge.....	Plat No..... Twp..... Rge.....
Plat No..... Twp..... Rge.....	Plat No..... Twp..... Rge.....	Plat No..... Twp..... Rge.....	Plat No..... Twp..... Rge.....

Information From:

Dan Johnson

6	5	4	3	2	1
7	8	9	10	11	12
13	14	15	16	17	18
19	20	21	22	23	24
25	26	27	28	29	30
31	32	33	34	35	36

Land Ownership _____



F-1-A-5M-1-52-7448

County Teton

Farm Checked: Date 5-18-61

By Vaughn

Legal Land Owner Mrs. Keith Hane

Operator Dan Johnson

Water is delivered by: 1. Private System;

2. Ditch Company;

3. State Project;

4. Federal Project;

5. Irrigation District

STATE OF MONTANA
STATE ENGINEERS OFFICE
Water Resources Survey

T. 22N. R. 1W. Plat No. 54

Photo No. 2T-1B6

Address

Address Power

App. No. Decree No.	NAME OF APPROPRIATOR TO WHOM DECREED	NAME OF STREAM	Date App. Date Priority	Miner's Inches	In Use	NAME OF DITCH (Water Delivered By)	No.	R/P	Present Irr. Acres	Irrigable Acres
Project Rights		North Fork Sun River				Greenfields Main	4	R	54	0

NOTE: R—Denotes Regular Irrigation. F—Flood Irrigation.

Adequate Supply: Yes..... No..... Explain.....

Remarks.....
54 Acres Greenfield Unit

River Basin

Also in: Plat No..... Twp..... Rge.....	Plat No..... Twp..... Rge.....	Plat No..... Twp..... Rge.....
Plat No..... Twp..... Rge.....	Plat No..... Twp..... Rge.....	Plat No..... Twp..... Rge.....

Information From:
Dan Johnson

6	5	4	3	2	1
7	8	9	10	11	12
13	14	15	16	17	18
19	20	21	22	23	24
25	26	27	28	29	30
31	32	33	34	35	36

Land Ownership _____

Supplemental Report Form
 of the National Inventory
 of Cultural Resources

DATE OF REPORT _____
 REPORT NUMBER _____

F-1-A-5M-1-62-7448

County..... Teton.....

Farm Checked: Date..... 5-8-61.....

By..... Vaughn.....

Legal Land Owner..... Thomas G. & Thelma J. Harper..... Address..... Vaughn.....

Operator..... Same..... Address.....

Water is delivered by:— 1. Private System; 2. Ditch Company; 3. State Project; 4. Federal Project; 5. Irrigation District

STATE OF MONTANA
STATE ENGINEERS OFFICE
Water Resources Survey

T. 22N. R. 1W. Plat No. 54

Photo No. 2I-135

App. No. Decree No.	NAME OF APPROPRIATOR TO WHOM DECREED	NAME OF STREAM	Date App. Date Priority	Miner's Inches	In Use	NAME OF DITCH (Water Delivered By)	No.	R/F	Present Irr. Acres	Irrigable Acres
Project Rights		North Fork Sun River				Greenfields Main	4	R	114	0

NOTE: R—Denotes Regular Irrigation. F—Flood Irrigation.

Adequate Supply: Yes..... No..... Explain.....
Remarks..... 114 Acres Greenfield Unit.....

River Basin.....
Also in: Plat No..... Twp..... Rge..... | Plat No..... Twp..... Rge..... | Plat No..... Twp..... Rge.....
 Plat No..... Twp..... Rge..... | Plat No..... Twp..... Rge..... | Plat No..... Twp..... Rge.....
Information From: Ted Brant - Ditchrider

6	6	4	3	2	1
7	8	9	10	11	12
13	17	16	15	14	13
19	20	21	22	23	24
30	29	28	27	26	25
31	32	33	34	35	36

Land Ownership

1
 2
 3
 4
 5
 6
 7
 8
 9
 10
 11
 12
 13
 14
 15
 16
 17
 18
 19
 20
 21
 22
 23
 24
 25
 26
 27
 28
 29
 30
 31
 32
 33
 34
 35
 36

F-1-A-SM-1-62-7448

County.....Teton.....

T22N R. 1W Plat No. 54

STATE OF MONTANA
STATE ENGINEERS OFFICE
Water Resources Survey

Farm Checked: Date 5-18-61

Photo No 2I-139

By Vaughn

Legal Land Owner Fred E. Harrington Address 7

Operator Same Address

Water is delivered by: 1. Private System; 2. Ditch Company; 3. State Project; 4. Federal Project; 5. Irrigation District

App. No. / Decree No.	NAME OF APPROPRIATOR TO WHOM DECREED	NAME OF STREAM	Date App. / Date Priority	Miner's Inches	In Use	NAME OF DITCH (Water Delivered By)	No.	R/F	Present Irr. Acres	Irrigable Acres
Project										
Rights		North Fork Sun River				Greenfields Main	4	R	78	0

NOTE: R—Denotes Regular Irrigation. F—Flood Irrigation.

Adequate Supply: Yes..... No..... Explain.....

Remarks..... 78 Acres Greenfield Unit.....

River Basin.....

Also in: Plat No..... Twp..... Rge.....	Plat No..... Twp..... Rge.....	Plat No..... Twp..... Rge.....
Plat No..... Twp..... Rge.....	Plat No..... Twp..... Rge.....	Plat No..... Twp..... Rge.....

Information From:
Ray Baker - Ditchrider

6	5	4	3	2	1		
7	8	9	10	11	12		
13	14	15	16	17	18		
19	20	21	22	23	24		
25	26	27	28	29	30		
31	32	33	34	35	36		

Land Ownership

SECTION 1
 TOWNSHIP 1 N
 RANGE 10 E
 COUNTY 10 W
 STATE OF IOWA
 1900

ct
 table
 res

F-1-A-5M-1-82-7448

County..... Teton.....

Farm Checked: Date..... 5-19-61.....

By..... Vaughn.....

Legal Land Owner..... John E. & Florence Hart.....

Operator..... Howard Anderson - leasing.....

Water is delivered by:— 1. Private System;

2. Ditch Company;

3. State Project;

4. Federal Project;

5. Irrigation District

STATE OF MONTANA
STATE ENGINEERS OFFICE
Water Resources Survey

T 22N R 1W Plat No. 54

Photo No. 2T-140

App. No. Decree No.	NAME OF APPROPRIATOR TO WHOM DECREED	NAME OF STREAM	Date App. Date Priority	Miner's Inches	In Use	NAME OF DITCH (Water Delivered By)	No.	R/F	Present Irr. Acres	Irrigable Acres
Project Rights		North Fork Sun River				Greenfields Main	4	R	71	0

NOTE: R—Denotes Regular Irrigation. F—Flood Irrigation.

Adequate Supply: Yes..... No..... Explain.....

Remarks..... 71 Acres Greenfield Unit.....

River Basin.....

Also in: Plat No..... Twp..... Rge.....	Plat No..... Twp..... Rge.....	Plat No..... Twp..... Rge.....
Plat No..... Twp..... Rge.....	Plat No..... Twp..... Rge.....	Plat No..... Twp..... Rge.....

Information From:
Howard Anderson & Louis Hart

6	5	4	3	2	1
7	8	9	10	11	12
13	14	15	16	17	18
19	20	21	22	23	24
25	26	27	28	29	30
31	32	33	34	35	36

Land Ownership _____

F-1-A-3M-1-62-7448

County..... Teton

STATE OF MONTANA
STATE ENGINEERS OFFICE
Water Resources Survey

T. 22N. R. 1W Plat No. 54

Farm Checked: Date..... 5-19-61

Photo No. 2T-140

By..... Vaughn

Legal Land Owner..... Louis L. Hart Address.....

Operator..... Howard Anderson - leasing Address..... Power.....

Water is delivered by:— 1. Private System; 2. Ditch Company; 3. State Project; 4. Federal Project; 5. Irrigation District

App. No. Decree No.	NAME OF APPROPRIATOR TO WHOM DECREED	NAME OF STREAM	Date App. Date Priority	Miner's Inches	In Use	NAME OF DITCH (Water Delivered By)	No.	R/F	Present Irr. Acres	Irrigable Acres
Project										
Rights		North Fork Sun River				Greenfields Main	4	R	140	0

NOTE: R—Denotes Regular Irrigation. F—Flood Irrigation.

Adequate Supply: Yes..... No..... Explain.....

Remarks.....

140 Acres Greenfield Unit

River Basin

Also in: Plat No..... Twp..... Rge.....	Plat No..... Twp..... Rge.....	Plat No..... Twp..... Rge.....	Information From:
Plat No..... Twp..... Rge.....	Plat No..... Twp..... Rge.....	Plat No..... Twp..... Rge.....	Howard Anderson & Louis Hart

6	5	4	3	2	1
7	8	9	10	11	12
13	17	16	15	14	13
19	20	21	22	23	24
30	29	28	27	26	25
31	32	33	34	35	36

Land Ownership _____

Handwritten notes and markings on the right side of the page, including a signature and some illegible text.

F-1-A-5M-1-62-7448

County Teton

STATE OF MONTANA
STATE ENGINEERS OFFICE
Water Resources Survey

T. 22N R. 1W Plat No. 54

Farm Checked: Date 5-8-61

Photo No. 2I-127

By Vaughn

Legal Land Owner Merle Hatcher

Address Vaughn

Operator

Address

Water is delivered by:— 1. Private System; 2. Ditch Company; 3. State Project; 4. Federal Project; 5. Irrigation District

App. No. Decree No.	NAME OF APPROPRIATOR TO WHOM DECREED	NAME OF STREAM	Date App. Date Priority	Miner's Inches	In Use	NAME OF DITCH (Water Delivered By)	No.	R/F	Present Irr. Acres	Irrigable Acres
Project Rights		North Fork Sun River				Greenfields Main	4	R	131	0

NOTE: R—Denotes Regular Irrigation. F—Flood Irrigation.

Adequate Supply: Yes..... No..... Explain.....

Remarks..... 131 Acres Greenfield Unit

River Basin.....

Also in: Plat No. Twp. Rge.	Plat No. Twp. Rge.	Plat No. Twp. Rge.	Plat No. Twp. Rge.
Plat No. Twp. Rge.	Plat No. Twp. Rge.	Plat No. Twp. Rge.	Plat No. Twp. Rge.

Information From:
Merle Hatcher

6	5	4	3	2	1
7	8	9	10	11	12
13	17	16	15	14	13
19	20	21	22	23	24
30	29	28	27	26	25
31	32	33	34	35	36

Land Ownership

F-1-A-5M-1-62-7448

County Teton

Farm Checked: Date 5-8-61

By Vaughn

STATE OF MONTANA
STATE ENGINEERS OFFICE
Water Resources Survey



T 22N R 2W Plat No. 54

Photo No. 2I-127

Legal Land Owner Libby Hatcher Address

Operator Merle Hatcher Address Vaughn

Water is delivered by:— 1. Private System; 2. Ditch Company; 3. State Project; 4. Federal Project; 5. Irrigation District

App. No. Decree No.	NAME OF APPROPRIATOR TO WHOM DECREED	NAME OF STREAM	Date App. Date Priority	Miner's Inches	In Use	NAME OF DITCH (Water Delivered By)	No.	R/F	Present Irr. Acres	Irrigable Acres
Project Rights		North Fork Sun River				Greenfields Main	4	R	132	0

NOTE: R—Denotes Regular Irrigation. F—Flood Irrigation.

Adequate Supply: Yes..... No..... Explain.....

Remarks..... 132 Acres Greenfield Unit
.....
.....
.....
.....
.....
.....
.....

River Basin.....

Also in: Plat No. Twp. Rge. || Plat No. Twp. Rge. || Plat No. Twp. Rge.
Plat No. Twp. Rge. || Plat No. Twp. Rge. || Plat No. Twp. Rge.

Information From:
Merle Hatcher

6	5	4	3	2	1
7	8	9	10	11	12
13	17	16	15	14	13
19	20	21	22	23	24
30	29	28	27	26	25
31	32	33	34	35	36

Land Ownership

[Faint, mostly illegible text in the right margin]



F-1-A-5M-1-82-7448

County Teton

STATE OF MONTANA
STATE ENGINEERS OFFICE
Water Resources Survey

T. 22N R. 1W Plat No. 54

Farm Checked: Date 5-18-61

Photo No. 21-186

By Vaughn

Legal Land Owner Cyril L. Hilt

Address Power

Operator Same

Address

Water is delivered by:— 1. Private System; 2. Ditch Company; 3. State Project; 4. Federal Project; 5. Irrigation District

App. No. Deed No.	NAME OF APPROPRIATOR TO WHOM DECREED	NAME OF STREAM	Date App. Date Priority	Miner's Inches	In Use	NAME OF DITCH (Water Delivered to)	No.	R/F	Present Irr. Acres	Irrigable Acres
Project Rights		North Fork Sun River				Greenfields Main	4	R	69	0

NOTE: R—Denotes Regular Irrigation. F—Flood Irrigation.

Adequate Supply: Yes No Explain

Remarks 69 Acres Greenfield Unit

River Basin

Also in: Plat No. Twp. Rge.	Plat No. Twp. Rge.	Plat No. Twp. Rge.
Plat No. Twp. Rge.	Plat No. Twp. Rge.	Plat No. Twp. Rge.

Information From:

Ray Baker - Ditchrider

6	5	4	3	2	1
7	8	9	10	11	12
13	14	15	16	17	18
19	20	21	22	23	24
25	26	27	28	29	30
31	32	33	34	35	36

Land Ownership

F-1-A-5M-

County...

Farm Cl

By.....

Legal L

Operat

Water i

App. N

Decree

Projec

Right

NOTE

○ Adeq
Rema

.....

.....

.....

.....

.....

.....

.....

.....

.....

.....

.....

.....

.....

.....

.....

.....

.....

.....

.....

.....

.....

.....

.....

.....

.....

.....

.....

.....

F-1-A-5M-1-52-7448

County.....Teton.....

STATE OF MONTANA
STATE ENGINEERS OFFICE
Water Resources Survey

T. 22N. R. 1W..... Plat No. 54.....

Farm Checked: Date..... 5-7-61.....

Photo No. 2I-127.....

By..... Vaughn.....

Legal Land Owner..... Carl B. & Leone J. Hinderager..... Address..... Vaughn.....

Operator..... Same..... Address.....

Water is delivered by:— 1. Private System; 2. Ditch Company; 3. State Project; 4. Federal Project; 5. Irrigation District

App. No. Decree No.	NAME OF APPROPRIATOR TO WHOM DECREED	NAME OF STREAM	Date App. Date Priority	Miner's Inches	In Use	NAME OF DITCH (Water Delivered By)	No.	R/F	Present Irr. Acres	Irrigable Acres
Project										
Rights		North Fork Sun River				Greenfields Main	4	R	154	0

NOTE: R—Denotes Regular Irrigation. F—Flood Irrigation.

Adequate Supply: Yes..... No..... Explain.....

Remarks.....
154 Acres Greenfield Unit.....
.....
.....
.....
.....
.....
.....
.....
.....
.....
.....

River Basin

Also in: Plat No..... Twp..... Rge.....	Plat No..... Twp..... Rge.....	Plat No..... Twp..... Rge.....	Information From:
Plat No..... Twp..... Rge.....	Plat No..... Twp..... Rge.....	Plat No..... Twp..... Rge.....	Ted Brant - Ditchrider

6	5	4	3	2	1
7	8	9	10	11	12
13	17	16	15	14	13
19	20	21	22	23	24
30	29	28	27	26	25
31	32	33	34	35	36

Land Ownership

b1c

F-1-A-SM-1-32-7448

County..... Teton

STATE OF MONTANA
STATE ENGINEERS OFFICE
Water Resources Survey

T. 22N. R. 1W. Plat No. 54

Farm Checked: Date..... 5-10-61

Photo No. 2T-189

By..... Vaughn

Legal Land Owner..... John C. & Anna Elena Hirsch Address..... Power.....

Operator..... Same Address.....

Water is delivered by:— 1. Private System; 2. Ditch Company; 3. State Project; 4. Federal Project; 5. Irrigation District

App. No. Decree No.	NAME OF APPROPRIATOR TO WHOM DECREED	NAME OF STREAM	Date App. Date Priority	Miner's Inches	In Use	NAME OF DITCH (Water Delivered By)	No.	R/F	Present Irr. Acres	Irrigable Acres
Project Rights		North Fork Sun River				Greenfields Main	4	R	156	0

NOTE: R—Denotes Regular Irrigation. F—Flood Irrigation.

Adequate Supply: Yes..... No..... Explain.....

Remarks..... 156 Acres Greenfield Unit

.....
.....
.....
.....
.....
.....
.....
.....
.....
.....
.....
.....

River Basin.....

Also in: Plat No..... Twp..... Rge.....	Plat No..... Twp..... Rge.....	Plat No..... Twp..... Rge.....
Plat No..... Twp..... Rge.....	Plat No..... Twp..... Rge.....	Plat No..... Twp..... Rge.....

Information From:
Ted Brant - Ditchrider

6	5	4	3	2	1
7	8	9	10	11	12
18	17	16	15	14	13
19	20	21	22	23	24
30	29	28	27	26	25
31	32	33	34	35	36

Land Ownership

F-1-A-5M-1-52-7448

County Teton

Farm Checked: Date 5-9-61

By Vaughn

Legal Land Owner Esther A. & Ralph H. Hitchcock

Operator _____

Water is delivered by: 1. Private System; 2. Ditch Company; 3. State Project; 4. Federal Project; 5. Irrigation District

STATE OF MONTANA
STATE ENGINEERS OFFICE
Water Resources Survey

T. 22N. R. 1W. Plat No. 54.

Photo No. 2T-190

Address ?

Address _____

App. No. Decree No.	NAME OF APPROPRIATOR TO WHOM DECREED	NAME OF STREAM	Date App. Date Priority	Miner's Inches	In Use	NAME OF DITCH (Water Delivered By)	No.	R/F	Present Irr. Acres	Irrigab Acres
Project										
Rights		<u>North Fork Sun River</u>				<u>Greenfields Main</u>	<u>4</u>	<u>R</u>	<u>167</u>	<u>0</u>

NOTE: R—Denotes Regular Irrigation. F—Flood Irrigation.

Adequate Supply: Yes _____ No _____ Explain _____

Remarks 167 Acres Greenfield Unit

River Basin _____

Also in: Plat No. _____ Twp. _____ Rge. _____	Plat No. _____ Twp. _____ Rge. _____	Plat No. _____ Twp. _____ Rge. _____
Plat No. _____ Twp. _____ Rge. _____	Plat No. _____ Twp. _____ Rge. _____	Plat No. _____ Twp. _____ Rge. _____

Information From:
Ted Brant - Ditchrider

6	5	4	3	2	1
7	8	9	10	11	12
13	14	15	16	17	18
19	20	21	22	23	24
25	26	27	28	29	30
31	32	33	34	35	36

Land Ownership _____

F-1-A-5M-1-52-7448

County Teton

STATE OF MONTANA
STATE ENGINEERS OFFICE
Water Resources Survey

T. 22N. R. 1W. Plat No. 54

Farm Checked: Date 5-8-61

Photo No. 2I-127

By Vaughn

Legal Land Owner Lucille C. Holde

Address

Operator Wesley Hires - leasing

Address ?

Water is delivered by: 1. Private System; 2. Ditch Company; 3. State Project; 4. Federal Project; 5. Irrigation District

App. No. Decree No.	NAME OF APPROPRIATOR TO WHOM DECREED	NAME OF STREAM	Date App. Date Priority	Miner's Inches	In Use	NAME OF DITCH (Water Delivered By)	No.	R/F	Present Irr. Acres	Irrigable Acres
Project										
Rights		North Fork Sun River				Greenfields Main	4	R	56	0

NOTE: R—Denotes Regular Irrigation. F—Flood Irrigation.

Adequate Supply: Yes. No. Explain

Remarks: 56 Acres Greenfield Unit

River Basin

Also in: Plat No. Twp. Rge.	Plat No. Twp. Rge.	Plat No. Twp. Rge.	Plat No. Twp. Rge.
Plat No. Twp. Rge.	Plat No. Twp. Rge.	Plat No. Twp. Rge.	Plat No. Twp. Rge.

Information From: Ted Brant - Ditchrider

6	5	4	3	2	1
7	8	9	10	11	12
13	17	16	15	14	13
19	20	21	22	23	24
30	29	28	27	26	25
31	32	33	34	35	36

Land Ownership _____

100-3-1-1
 100-3-1-2
 100-3-1-3
 100-3-1-4
 100-3-1-5
 100-3-1-6
 100-3-1-7
 100-3-1-8
 100-3-1-9
 100-3-1-10
 100-3-1-11
 100-3-1-12
 100-3-1-13
 100-3-1-14
 100-3-1-15
 100-3-1-16
 100-3-1-17
 100-3-1-18
 100-3-1-19
 100-3-1-20
 100-3-1-21
 100-3-1-22
 100-3-1-23
 100-3-1-24
 100-3-1-25
 100-3-1-26
 100-3-1-27
 100-3-1-28
 100-3-1-29
 100-3-1-30
 100-3-1-31
 100-3-1-32
 100-3-1-33
 100-3-1-34
 100-3-1-35
 100-3-1-36

District

Irrigable Acres

0

6	5	4	3	2	1
7	8	9	10	11	12
18	17	16	15	14	13
19	20	21	22	23	24
30	29	28	27	26	25
31	32	33	34	35	36

Land Ownership

F-1-A-5M-1-62-7448

County.....Teton.....

**STATE OF MONTANA
STATE ENGINEERS OFFICE
Water Resources Survey**

T. 22N. R. 14W. Plat No. 54

Farm Checked: Date.....5-10-61.....

Photo No. 2T-136

By.....Vaughn.....

Legal Land Owner.....James Howe.....

Address.....

Operator.....Harold Adams - Buying.....

Address.....Power.....

Water is delivered by:— 1. Private System; 2. Ditch Company; 3. State Project; 4. Federal Project; 5. Irrigation District

App. No. Decree No.	NAME OF APPROPRIATOR TO WHOM DECREED	NAME OF STREAM	Date App. Date Priority	Miner's Inches	In Use	NAME OF DITCH (Water Delivered By)	No.	R/F	Present Irr. Acres	Irrigable Acres
Project										
Rights		North Fork Sun River				Greenfields Main	4	R	54	0

NOTE: R—Denotes Regular Irrigation. F—Flood Irrigation.

Adequate Supply: Yes..... No..... Explain.....

Remarks.....
 54 Acres Greenfield Unit

River Basin.....

Also in: Plat No..... Twp..... Rge.....	Plat No..... Twp..... Rge.....	Plat No..... Twp..... Rge.....
Plat No..... Twp..... Rge.....	Plat No..... Twp..... Rge.....	Plat No..... Twp..... Rge.....

Information From:
 Harold Adams

	6	5	4	3	2	1
	7	8	9	10	11	12
	13	14	15	16	17	18
	19	20	21	22	23	24
	25	26	27	28	29	30
	31	32	33	34	35	36

Land Ownership _____

District

Irrigable Acres

0

3	4	5	6	7	8
9	10	11	12	13	14
15	16	17	18	19	20
21	22	23	24	25	26
27	28	29	30	31	32
33	34	35	36	37	38

Land Ownership

F-1-A-SM-1-92-7448

County.....Teton.....

STATE OF MONTANA
STATE ENGINEERS OFFICE
Water Resources Survey

T. 22N R. 1W Plat No. 54

Farm Checked: Date.....6-13-61.....

Photo No. 2T-185

By.....Vaughn.....

Legal Land Owner.....Leiv & Agnes Ingebrigtsen.....

Address.....Power.....

Operator.....Same.....

Address.....

Water is delivered by:— 1. Private System; 2. Ditch Company; 3. State Project; 4. Federal Project; 5. Irrigation District

App. No. Decree No.	NAME OF APPROPRIATOR TO WHOM DECREED	NAME OF STREAM	Date App. Date Priority	Miner's Inches	In Use	NAME OF DITCH (Water Delivered By)	No.	R/F	Present Irr. Acres	Irrigable Acres
Project Rights		North Fork Sun River				Greenfields Main	4	R	102	0

NOTE: R—Denotes Regular Irrigation. F—Flood Irrigation.

Adequate Supply: Yes..... No..... Explain.....

Remarks.....
102 Acres Greenfield Unit
.....
.....
.....
.....
.....
.....
.....
.....
.....
.....

River Basin

Also in: Plat No..... Twp..... Rge.....	Plat No..... Twp..... Rge.....	Plat No..... Twp..... Rge.....
Plat No..... Twp..... Rge.....	Plat No..... Twp..... Rge.....	Plat No..... Twp..... Rge.....

Information From:
Leiv Ingebrigtsen

County.....Teton.....

T. 22N. R. 1W..... Plat No. 54.....

Farm Checked: Date... 5-10-61.....

STATE OF MONTANA
STATE ENGINEERS OFFICE

Photo No. 2T-189.....

Water Resources Survey

By.....Vaughn.....

Legal Land Owner.....Otto E. & Annie M. Janke.....

Address.....

Operator.....% John Hager.....

Address...Fairfield.....

Water is delivered by:— 1. Private System; 2. Ditch Company; 3. State Project; 4. Federal Project; 5. Irrigation District

App. No. Decree No.	NAME OF APPROPRIATOR TO WHOM DECREEED	NAME OF STREAM	Date App. Date Priority	Miner's Inches	In Use	NAME OF DITCH (Water Delivered By)	No.	R/F	Present Irr. Acres	Irrigable Acres
Project Rights		North Fork Sun River				Greenfields Main	4	R	132	0

NOTE: R—Denotes Regular Irrigation. F—Flood Irrigation.

Adequate Supply: Yes..... No..... Explain.....

Remarks..... 132 Acres Greenfield Unit.....

River Basin.....

Also in: Plat No..... Twp..... Rge.....	Plat No..... Twp..... Rge.....	Plat No..... Twp..... Rge.....	Information From:
Plat No..... Twp..... Rge.....	Plat No..... Twp..... Rge.....	Plat No..... Twp..... Rge.....	Harold Hager

6	5	4	3	2	1
7	8	9	10	11	12
13	14	15	16	17	18
19	20	21	22	23	24
25	26	27	28	29	30
31	32	33	34	35	36

Land Ownership _____

F-1-A-5M-1-62-7448

County..... Teton.....

STATE OF MONTANA
STATE ENGINEERS OFFICE
Water Resources Survey

T: 22N R. 1W Plat No. 54

Farm Checked: Date..... 5-19-61.....

Photo No. 2T-140

By..... Vaughn.....

Legal Land Owner..... Amanda Johnson.....

Address.....

Operator..... Dan Johnson.....

Address..... Power.....

Water is delivered by: 1. Private System; 2. Ditch Company; 3. State Project; 4. Federal Project; 5. Irrigation District

App. No. Decree No.	NAME OF APPROPRIATOR TO WHOM DECREED	NAME OF STREAM	Date App. Date Priority	Miner's Inches	In Use	NAME OF DITCH (Water Delivered By)	No.	R/F	Present Irr. Acres	Irrigable Acres
Project Rights		North Fork Sun River				Greenfields Main	4	R	74	0

NOTE: R—Denotes Regular Irrigation. F—Flood Irrigation.

Adequate Supply: Yes..... No..... Explain.....

Remarks..... 74 Acres Greenfield Unit

..... River Basin

Also in: Plat No. Twp. Rge.	Plat No. Twp. Rge.	Plat No. Twp. Rge.	Plat No. Twp. Rge.
Plat No. Twp. Rge.	Plat No. Twp. Rge.	Plat No. Twp. Rge.	Plat No. Twp. Rge.

Information From: Dan Johnson

F-1-A-5M-1-52-7448

County Teton

STATE OF MONTANA
STATE ENGINEERS OFFICE
Water Resources Survey

T. 22N R. 1W Plat No. 54

Farm Checked: Date 5-19-61

Photo No. 2T-185

By Vaughn

Legal Land Owner Axel O.M. Johnson

Address

Operator Dan Johnson

Address Power

Water is delivered by: 1. Private System; 2. Ditch Company; 3. State Project; 4. Federal Project; 5. Irrigation District

App. No. Decree No.	NAME OF APPROPRIATOR TO WHOM DECREED	NAME OF STREAM	Date App. Date Priority	Miner's Inches	In Use	NAME OF DITCH (Water Delivered By)	No.	R/F	Present Irr. Acres	Irrigable Acres
Project Rights		North Fork Sun River				Greenfields Main	4	R	147	0

NOTE: R—Denotes Regular Irrigation. F—Flood Irrigation.

Adequate Supply: Yes No Explain

Remarks: 147 Acres Greenfield Unit

River Basin

Also in: Plat No. Twp Rge	Plat No. Twp Rge	Plat No. Twp Rge
Plat No. Twp Rge	Plat No. Twp Rge	Plat No. Twp Rge

Information From: Dan Johnson

Map showing a grid of 36 numbered land parcels (1-36) arranged in a 6x6 grid. A shaded rectangular area covers parcels 3, 4, 5, and 6.

6	5	4	3	2	1
7	8	9	10	11	12
13	17	16	15	14	13
19	20	21	22	23	24
30	29	28	27	26	25
31	32	33	34	35	36

Land Ownership

6	5	4	3	2	1
7	8	9	10	11	12
13	17	16	15	14	13
19	20	21	22	23	24
30	29	28	27	26	25
31	32	33	34	35	36

Land Ownership _____

UNITED STATES GOVERNMENT
 DEPARTMENT OF THE INTERIOR
 BUREAU OF LAND MANAGEMENT
 LAND OWNERSHIP RECORD

SECTION 36

PLAT NO. _____

DATE OF PLAT _____

OWNER'S NAME _____

ADDRESS _____

CITY _____

STATE _____

ZIP _____

ACRES _____

LEGAL DESCRIPTION _____

RECORD NO. _____

RECORDED _____

INDEXED _____

FILED _____

F-1-A-SM-1-62-7448

County.....Leton.....

T. 22N R. 1W Plat No. 54

Farm Checked: Date.....5-19-61.....

STATE OF MONTANA
STATE ENGINEERS OFFICE
Water Resources Survey

Photo No.....2T-139.....

By.....Vaughn.....

Legal Land Owner.....Axel Olaf Amanda Johnson.....

Address.....

Operator.....Dan Johnson.....

Address.....Power.....

Water is delivered by:— 1. Private System; 2. Ditch Company; 3. State Project; 4. Federal Project; 5. Irrigation District

App. No. Decree No.	NAME OF APPROPRIATOR TO WHOM DECREED	NAME OF STREAM	Date App. Date Priority	Miner's Inches	In Use	NAME OF DITCH (Water Delivered By)	No.	R/F	Present Irr. Acres	Irrigable Acres
<u>Project</u>		<u>North Fork Sun River</u>				<u>Greenfields Main</u>	<u>4</u>	<u>R</u>	<u>67</u>	<u>0</u>

NOTE: R—Denotes Regular Irrigation. F—Flood Irrigation.

Adequate Supply: Yes..... No..... Explain.....

Remarks.....67 Acres Greenfield Unit.....

River Basin.....

Also in: Plat No..... Twp..... Rge.....	Plat No..... Twp..... Rge.....	Plat No..... Twp..... Rge.....	Plat No..... Twp..... Rge.....
Plat No..... Twp..... Rge.....	Plat No..... Twp..... Rge.....	Plat No..... Twp..... Rge.....	Plat No..... Twp..... Rge.....

Information From:
Dan Johnson

6	5	4	3	2	1
7	8	9	10	11	12
13	14	15	16	17	18
19	20	21	22	23	24
25	26	27	28	29	30
31	32	33	34	35	36

Land Ownership _____

County _____
 State _____
 Legal Land Owner _____
 Operator _____
 When is shown as _____

F-1-A-5M-1-52-7448

County.....Isleton.....

T. 22N. R. 1W..... Plat No. 54.....

Farm Checked: Date.....5-9-61.....

STATE OF MONTANA
STATE ENGINEERS OFFICE
Water Resources Survey.

Photo No.....2T-135.....

By.....Vaughn.....

Legal Land Owner.....Emil P. & Lyda Johnson.....

Address.....Et. Shaw.....

Operator.....Same.....

Address.....

Water is delivered by:— 1. Private System; 2. Ditch Company; 3. State Project; 4. Federal Project; 5. Irrigation District

App. No. Decree No.	NAME OF APPROPRIATOR TO WHOM DECREED	NAME OF STREAM	Date App. Date Priority	Miner's Inches	In Use	NAME OF DITCH (Water Delivered By)	No.	R/F	Present Irr. Acres	Irrigable Acres
Project Rights		North Fork Sun River				Greenfields Main	4	R	65	0

NOTE: R—Denotes Regular Irrigation. F—Flood Irrigation.

Adequate Supply: Yes..... No..... Explain.....

Remarks..... 65 Acres Greenfield Unit.....

River Basin.....

Also in: Plat No..... Twp..... Rge.....	Plat No..... Twp..... Rge.....	Plat No..... Twp..... Rge.....
Plat No..... Twp..... Rge.....	Plat No..... Twp..... Rge.....	Plat No..... Twp..... Rge.....

Information From:
Ted Brant - Ditchrider

6	5	4	3	2	1
7	8	9	10	11	12
13	17	16	15	14	13
19	20	21	22	23	24
30	29	28	27	26	25
31	32	33	34	35	36

Land Ownership _____

Form 1041-1 (Rev. 1-5-58)

Department of the Interior

Geological Survey

Washington, D.C. 20548

UNITED STATES GEOLOGICAL SURVEY

DEPARTMENT OF THE INTERIOR

WASHINGTON, D.C. 20548

F-1-A-5M-1-62-7448

County Teton

Farm Checked: Date 5-9-61

By Vaughn

STATE OF MONTANA
STATE ENGINEERS OFFICE
Water Resources Survey

T. 22N R. 1W Plat No. 54

Photo No. 2I-135

Legal Land Owner Harold E. & Maxine Johnson Address Et. Shaw

Operator Same Address _____

Water is delivered by:— 1. Private System; 2. Ditch Company; 3. State Project; 4. Federal Project; 5. Irrigation District

App. No. Decree No.	NAME OF APPROPRIATOR TO WHOM DECREED	NAME OF STREAM	Date App. Date Priority	Miner's Inches	In Use	NAME OF DITCH (Water Delivered By)	No.	R/F	Present Irr. Acres	Irrigable Acres
Project										
Rights		<u>North Fork Sun River</u>				<u>Greenfields Main</u>	<u>4</u>	<u>R</u>	<u>73</u>	<u>0</u>

NOTE: R—Denotes Regular Irrigation. F—Flood Irrigation.

Adequate Supply: Yes..... No..... Explain

Remarks 73 Acres Greenfield Unit

River Basin _____

Also in: Plat No..... Twp..... Rge.....	Plat No..... Twp..... Rge.....	Plat No..... Twp..... Rge.....
Plat No..... Twp..... Rge.....	Plat No..... Twp..... Rge.....	Plat No..... Twp..... Rge.....

Information From:

Ted Brant - Ditchrider

6	5	4	3	2	1
7	8	9	10	11	12
13	17	16	15	14	13
19	20	21	22	23	24
30	29	28	27	26	25
31	32	33	34	35	36

Land Ownership _____

F-1-A-5M-1-62-7448

County Teton

Farm Checked: Date 6-13-61

By Vaughn

Legal Land Owner Hazel L. Johnson

Operator H.B. Johnson

Water is delivered by: 1. Private System;

2. Ditch Company;

3. State Project;

4. Federal Project;

5. Irrigation District

**STATE OF MONTANA
STATE ENGINEERS OFFICE
Water Resources Survey**

T. 22N. R. 1W Plat No. 54

Photo No. 2T-140

Address Power

Address Same

App. No. Decree No.	NAME OF APPROPRIATOR TO WHOM DECREED	NAME OF STREAM	Date App. Date	Priority	Miles Inches	In Use	NAME OF DITCH (Water Delivered By)	Present		Irrigable - Acres
								No.	R/F	
Project Rights		North Fork Sun River					Greenfields Main	4	R	71 0

NOTE: R—Denotes Regular Irrigation. F—Flood Irrigation.

Adequate Supply: Yes..... No..... Explain.....

Remarks.....
71 Acres Greenfield Unit

River Basin.....

Also in: Plat No. Twp. Rge.	Plat No. Twp. Rge.	Plat No. Twp. Rge.
Plat No. Twp. Rge.	Plat No. Twp. Rge.	Plat No. Twp. Rge.

Information From:
H.B. Johnson

6	7	8	9	10	11
12	13	14	15	16	17
18	19	20	21	22	23
24	25	26	27	28	29
30	31	32	33	34	35
36	37	38	39	40	41

Land Ownership _____

F-1-A-SM-1-62-7448

County Teton

Farm Checked: Date 5-12-61

By Vaughn

Legal Land Owner Malvin & Mary Helen Johnson

Operator Same

Water is delivered by:— 1. Private System; 2. Ditch Company; 3. State Project; 4. Federal Project; 5. Irrigation District

STATE OF MONTANA
STATE ENGINEERS OFFICE
Water Resources Survey

T. 22N R. 1W Plat No. 5A

Photo No. 2T-138, 187

Address _____ Power _____

Address _____

App. No. Decree No.	NAME OF APPROPRIATOR TO WHOM DECREED	NAME OF STREAM	Date App. Date Priority	Miner's Inches	In Use	NAME OF DITCH (Water Delivered By)	No.	R/F	Present Irr. Acres	Irrigable Acres
Project										
Rights		North Fork Sun River				Greenfields Main	4	F	339	0

NOTE: R—Denotes Regular Irrigation. F—Flood Irrigation.

Adequate Supply: Yes _____ No _____ Explain _____

Remarks 339 Acres Greenfield Unit

River Basin _____

Also in: Plat No. _____ Twp. _____ Rge. _____	Plat No. _____ Twp. _____ Rge. _____	Plat No. _____ Twp. _____ Rge. _____
Plat No. _____ Twp. _____ Rge. _____	Plat No. _____ Twp. _____ Rge. _____	Plat No. _____ Twp. _____ Rge. _____

Information From Don Johnson

6	5	4	3	2	1
7	8	9	10	11	12
13	17	16	15	14	13
19	20	21	22	23	24
30	29	28	27	26	25
31	32	33	34	35	36

Land Ownership

ct
able
ra

10
 11
 12
 13
 14
 15
 16
 17
 18
 19
 20
 21
 22
 23
 24
 25
 26
 27
 28
 29
 30
 31
 32
 33
 34
 35
 36

6	5	4	3	2	1
7	8	9	10	11	12
13	14	15	16	17	18
19	20	21	22	23	24
25	26	27	28	29	30
31	32	33	34	35	36

Land Ownership _____

Handwritten notes and stamps on the right side of the page, including a circular stamp near the bottom right.

F-1-A-5M-1-62-7448

County Teton

Farm Checked: Date 5-17-61

By Vaughn

Legal Land Owner Mathilda Keitzman

Operator Same

Water is delivered by: 1. Private System; 2. Ditch Company; 3. State Project; 4. Federal Project; 5. Irrigation District

STATE OF MONTANA
STATE ENGINEERS OFFICE
Water Resources Survey

T. 22N. R. 11W. Plat No. 54

Photo No. 2T-186

Address Power

Address

App. No. Decree No.	NAME OF APPROPRIATOR TO WHOM DECREED	NAME OF STREAM	Date App. Date Priority	Miner's Inches	In Use	NAME OF DITCH (Water Delivered By)	No.	R/F	Present Irr. Acres	Irrigable Acres
Project										
Rights		North Fork Sun River				Greenfields Main	4	R	146	0

NOTE: R—Denotes Regular Irrigation. F—Flood Irrigation.

Adequate Supply: Yes No Explain

Remarks 146 Acres Greenfield Unit

River Basin

Also in: Plat No. Twp. Rge.	Plat No. Twp. Rge.	Plat No. Twp. Rge.
Plat No. Twp. Rge.	Plat No. Twp. Rge.	Plat No. Twp. Rge.

Information From:

Ray Baker - Ditchrider

6	5	4	3	2	1
7	8	9	10	11	12
13	14	15	16	17	18
19	20	21	22	23	24
25	26	27	28	29	30
31	32	33	34	35	36

Land Ownership

Handwritten notes and markings on the right side of the page, including a circular stamp and illegible text.

F-1-A-3M-1-62-7448

County Teton

Farm Checked: Date 6-14-61

By Vaughn

Legal Land Owner Maurice B. Kelleher

Operator Maurice Romain - buying

Water is delivered by:— 1. Private System; 2. Ditch Company; 3. State Project; 4. Federal Project; 5. Irrigation District

STATE OF MONTANA
STATE ENGINEERS OFFICE
Water Resources Survey

T. 22N. R. 1W. Plat No. 54

Photo No. 2T-125, 126, 122,
123

Address _____

Address Et. Benton

App. No. Decree No.	NAME OF APPROPRIATOR TO WHOM DECREED	NAME OF STREAM	Date App. Date Priority	Miner's Inches	In Use	NAME OF DITCH (Water Delivered By)	No.	R/F	Present Irr. Acres	Irrigable Acres
A-33	Stephen G. Read	Big Muddy Creek	7-18-92	500	Stock					
A-34	George Steele	Big Muddy & Spring Coulee	5-1-89	500	Stock					
A-536	Sun River Stock & Land Co.	Spring Branch Coulee	12-21-23	400	Yes	Romain	1	F	135	0
A-661	Jesse Callahan	Tank Coulee	12-20-02	200	Stock					


NOTE: R—Denotes Regular Irrigation. F—Flood Irrigation.

Adequate Supply: Yes _____ No _____ Explain _____
Remarks _____

River Basin _____

Also in: Plat No. _____ Twp. _____ Rge. _____	Plat No. _____ Twp. _____ Rge. _____	Plat No. _____ Twp. _____ Rge. _____
Plat No. _____ Twp. _____ Rge. _____	Plat No. _____ Twp. _____ Rge. _____	Plat No. _____ Twp. _____ Rge. _____

Information From:
Duane Allhoff - Foreman



Land Ownership _____

F-1-A-SM-1-52-7448

County..... Teton

Farm Checked: Date..... 5-16-61

By..... Vaughn

Legal Land Owner..... Oscar & Marie Kjellgren Address..... Power

Operator..... Same Address.....

Water is delivered by:- 1. Private System; 2. Ditch Company; 3. State Project; 4. Federal Project; 5. Irrigation District

STATE OF MONTANA
STATE ENGINEERS OFFICE
Water Resources Survey

T. 22N. R. 1W. Plat No. 54

Photo No. 2I-139, 123

App. No. Decree No	NAME OF APPROPRIATOR TO WHOM DECREED	NAME OF STREAM	Date Priority	Miner's Inches	In Use	NAME OF DITCH (Water Delivered By)	No.	R/F	Present Irr. Acres	Irrigable Acres
Project Rights		North Fork Sun River				Greenfields Main	4	R	67	0

NOTE: R—Denotes Regular Irrigation. F—Flood Irrigation.

Adequate Supply: Yes..... No..... Explain.....

Remarks..... 67 Acres Greenfield Unit

River Basin.....

Also in: Plat No. Twp. Rge. | Plat No. Twp. Rge. | Plat No. Twp. Rge.
Plat No. Twp. Rge. | Plat No. Twp. Rge. | Plat No. Twp. Rge.

Information From:
Oscar Kjellgren

6	5	4	3	2	1
7	8	9	10	11	12
13	14	15	16	17	18
19	20	21	22	23	24
25	26	27	28	29	30
31	32	33	34	35	36

Land Ownership _____

[Faint, mostly illegible text, possibly bleed-through from the reverse side of the page. Includes some circular marks.]

F-1-A-5M-1-82-7448

County Teton

STATE OF MONTANA
STATE ENGINEERS OFFICE
Water Resources Survey

T. 22N.R. 1W Plat No. 54

Farm Checked: Date 5-17-61

Photo No. 2T-186

By Vaughn

Legal Land Owner Ernest J. & Edith Knight

Address Power

Operator Same

Address

Water is delivered by: 1. Private System; 2. Ditch Company; 3. State Project; 4. Federal Project; 5. Irrigation District

App. No. Decree No.	NAME OF APPROPRIATOR TO WHOM DECREED	NAME OF STREAM	Date App. Date Priority	Miner's Inches	In Use	NAME OF DITCH (Water Delivered By)	No.	R/F	Present Irr. Acres	Irrigable Acres
Project										
Rights		North Fork Sun River				Greenfields Main	4	R	214	0

NOTE: R—Denotes Regular Irrigation. F—Flood Irrigation.

Adequate Supply: Yes No Explain

Remarks 214 Acres Greenfield Unit

River Basin

Also in: Plat No. <u></u> Twp. <u></u> Rge. <u></u>	Plat No. <u></u> Twp. <u></u> Rge. <u></u>	Plat No. <u></u> Twp. <u></u> Rge. <u></u>
Plat No. <u></u> Twp. <u></u> Rge. <u></u>	Plat No. <u></u> Twp. <u></u> Rge. <u></u>	Plat No. <u></u> Twp. <u></u> Rge. <u></u>

Information From: Ernest Knight

6	5	4	3	2	1	
7	8	9	10	11	12	
13	17	16	15	14	13	
19	20	21	22	23	24	
30	29	28	27	26	25	
31	32	33	34	35	36	

Land Ownership _____

F-1-A-5M-1-62-7448

County Teton

Farm Checked: Date 5-8-61

By Vaughn

Legal Land Owner John T. Koski

Operator Esther K. Nihan - buying

Water is delivered by: 1. Private System;

2. Ditch Company;

3. State Project;

4. Federal Project;

5. Irrigation District

STATE OF MONTANA
STATE ENGINEERS OFFICE
Water Resources Survey

T. 22N R. 1W Plat No. 54

Photo No. 2T-127

Address Box 294 - Great Falls, Montana

Address

APP. NO. Decree No.	NAME OF APPROPRIATOR TO WHOM DECREED	NAME OF STREAM	Date App. Date Priority	Miner's Inches	In Use	NAME OF DITCH (Water Delivered By)	No.	R/F	Present Irr. Acres	Irrigable Acres
Project Rights		North Fork Sun River				Greenfields Main	4	R	60	0

NOTE: R—Denotes Regular Irrigation. F—Flood Irrigation.

Adequate Supply: Yes..... No..... Explain.....

Remarks 60 Acres Greenfield Unit
W. Nihan says should have 68 acres Greenfield

River Basin

Also in: Plat No. Twp. Rge.	Plat No. Twp. Rge.	Plat No. Twp. Rge.
Plat No. Twp. Rge.	Plat No. Twp. Rge.	Plat No. Twp. Rge.

Information From:
William Nihan

District

Acreage

0

6	5	4	3	2	1
7	8	9	10	11	12
13	17	16	15	14	13
19	20	21	22	23	24
30	29	28	27	26	25
31	32	33	34	35	36

Land Ownership

F-1-A-5M-1-62-7448

County..... Teton

Farm Checked: Date..... 5-11-61

By..... Vaughn

STATE OF MONTANA
STATE ENGINEERS OFFICE
Water Resources Survey

T. 22N R. 1W..... Plat No. 54

Photo No. 27-187

Legal Land Owner..... T.R. Larson

Address..... Fairfield

Operator..... Same

Address.....

Water is delivered by:— 1. Private System; 2. Ditch Company; 3. State Project; 4. Federal Project; 5. Irrigation District

App. No. Decree No.	NAME OF APPROPRIATOR TO WHOM DECREED	NAME OF STREAM	Date App. Date Priority	Miner's Inches	In Use	NAME OF DITCH (Water Delivered By)	No.	R/F	Present Irr. Acres	Irrigable Acres
Project										
Rights		North Fork Sun River				Greenfields Main	4	R	87	0

NOTE: R—Denotes Regular Irrigation. F—Flood Irrigation.

Adequate Supply: Yes..... No..... Explain.....

Remarks.....

87 Acres Greenfield Unit

River Basin

Also in: Plat No. Twp. Rge.	Plat No. Twp. Rge.	Plat No. Twp. Rge.
Plat No. Twp. Rge.	Plat No. Twp. Rge.	Plat No. Twp. Rge.


Information From:

Ray Baker - Ditchrider

strict

Irrigable Acres

0



Land Ownership

der

[Faint, illegible text on the right side of the page, possibly bleed-through from the reverse side.]

F-1-A-SM-1-82-7448

County..... Teton

Farm Checked: Date..... 5-10-11

By..... Vaughn

STATE OF MONTANA
STATE ENGINEERS OFFICE
Water Resources Survey

T. 22N. R. 1W Plat No. 54

Photo No. 2T-188, 189

Legal Land Owner..... Anna Marie & Anton S. Lattin Address..... ?

Operator..... Same Address.....

Water is delivered by:— 1. Private System; 2. Ditch Company; 3. State Project; 4. Federal Project; 5. Irrigation District

App. No. Decree No.	NAME OF APPROPRIATOR TO WHOM DECREED	NAME OF STREAM	Date App. Data Priority	Miner's Inches	In Use	NAME OF DITCH (Water Delivered By)	No.	R/F	Present Irr. Acres	Irrigable Acres
Project Rights		North Fork Sun River				Greenfields Main	4	R	175	0

NOTE: R—Denotes Regular Irrigation. F—Flood Irrigation.

Adequate Supply: Yes..... No..... Explain.....

Remarks..... 175 Acres Greenfield Unit.....

River Basin.....

Also in: Plat No..... Twp..... Rge.....	Plat No..... Twp..... Rge.....	Plat No..... Twp..... Rge.....
Plat No..... Twp..... Rge.....	Plat No..... Twp..... Rge.....	Plat No..... Twp..... Rge.....

Information From: Ted Brant - Ditchrider

6	6	4	8	2	3
7	8	9	10	11	12
13	17	15	15	14	13
19	20	21	22	23	24
30	29	28	27	26	25
31	32	33	34	35	36

Land Ownership

1947
 1948
 1949
 1950
 1951
 1952
 1953
 1954
 1955
 1956
 1957
 1958
 1959
 1960
 1961
 1962
 1963
 1964
 1965
 1966
 1967
 1968
 1969
 1970
 1971
 1972
 1973
 1974
 1975
 1976
 1977
 1978
 1979
 1980
 1981
 1982
 1983
 1984
 1985
 1986
 1987
 1988
 1989
 1990
 1991
 1992
 1993
 1994
 1995
 1996
 1997
 1998
 1999
 2000
 2001
 2002
 2003
 2004
 2005
 2006
 2007
 2008
 2009
 2010
 2011
 2012
 2013
 2014
 2015
 2016
 2017
 2018
 2019
 2020
 2021
 2022
 2023
 2024
 2025
 2026
 2027
 2028
 2029
 2030
 2031
 2032
 2033
 2034
 2035
 2036
 2037
 2038
 2039
 2040
 2041
 2042
 2043
 2044
 2045
 2046
 2047
 2048
 2049
 2050

F-1-A-3M-1-82-7448

County..... Teton

Farm Checked: Date..... 5-18-61

By..... Vaughn

STATE OF MONTANA
STATE ENGINEERS OFFICE
Water Resources Survey

T. 22N R. 1W..... Plat No. 54.....

Photo No. 2T-190

Legal Land Owner..... Thelma C. Pederson Lee et al..... Address.....

Operator..... % Wesley Hoyer..... Address..... Ft. Shaw

Water is delivered by: 1. Private System; 2. Ditch Company; 3. State Project; 4. Federal Project; 5. Irrigation District

App. No. Decree No.	NAME OF APPROPRIATOR TO WHOM DECREED	NAME OF STREAM	Date App. Date Priority	Miner's Inches	In Use	NAME OF DITCH (Water Delivered By)	No.	R/F	Present Irr. Acres	Irrigable Acres
Project Rights		North Fork Sun River				Greenfields Main	4	R	105	0

NOTE: R—Denotes Regular Irrigation. F—Flood Irrigation.

Adequate Supply: Yes..... No..... Explain.....

Remarks.....

105 Acres Greenfield Unit

River Basin

Also in: Plat No..... Twp..... Rge.....	Plat No..... Twp..... Rge.....	Plat No..... Twp..... Rge.....
Plat No..... Twp..... Rge.....	Plat No..... Twp..... Rge.....	Plat No..... Twp..... Rge.....


Information From:

Ted Brant

To 54

District

Irrigable Acres
0



Land Ownership

Faint, illegible text on the right side of the page, possibly a legend or descriptive notes.

F-1-A-5M-1-62-7448

County Teton

Farm Checked: Date 5-10-61

By Vaughn

Legal Land Owner Andrew J. Lucotch

Operator Same

Water is delivered by:— 1. Private System; 2. Ditch Company; 3. State Project; 4. Federal Project; 5. Irrigation District

STATE OF MONTANA
STATE ENGINEERS OFFICE
Water Resources Survey

T. 22N R. 1W Plat No. 54

Photo No. 2T-136

Address Power

Address

App. No. Decree No.	NAME OF APPROPRIATOR TO WHOM DECREED	NAME OF STREAM	Date App. Date	Priority	Miner's Inches	In Use	NAME OF DITCH (Water Delivered By)	No.	R/F	Present Irr. Acres	Irrigable Acres
Project Rights		North Fork Sun River					Greenfields Main	4	R	63	0

NOTE: R—Denotes Regular Irrigation. F—Flood Irrigation.

Adequate Supply: Yes..... No..... Explain.....
Remarks.....

63 Acres Greenfield Unit

River Basin

Also in: Plat No..... Twp..... Rge.....	Plat No..... Twp..... Rge.....	Plat No..... Twp..... Rge.....
Plat No..... Twp..... Rge.....	Plat No..... Twp..... Rge.....	Plat No..... Twp..... Rge.....

Information From:
Mrs. Andrew Lucotch

F-1-A-3M-1-62-7448

County Teton

**STATE OF MONTANA
STATE ENGINEERS OFFICE
Water Resources Survey**

T. 22N R. 1W Plat No. 54

Farm Checked: Date 5-9-61

Photo No. 2T-190

By Vaughn

Legal Land Owner Nick Ludowissl

Address Ft. Shaw

Operator Same

Address _____

Water is delivered by:— 1. Private System; 2. Ditch Company; 3. State Project; 4. Federal Project; 5. Irrigation District

App. No. Decree No.	NAME OF APPROPRIATOR TO WHOM DECREED	NAME OF STREAM	Date App. Date Priority	Miner's Inches	In Use	NAME OF DITCH (Water Delivered By)	No.	R/F	Present Irr. Acres	Irrigable Acres
Project										
Rights		<u>North Fork Sun River</u>				<u>Greenfields Main</u>	<u>4</u>	<u>R</u>	<u>64</u>	<u>0</u>

NOTE: R—Denotes Regular Irrigation. F—Flood Irrigation.

Adequate Supply: Yes No Explain _____

Remarks 64 Acres Greenfield Unit

_____ River Basin _____

Also in: Plat No. _____ Twp. _____ Rge. _____	Plat No. _____ Twp. _____ Rge. _____	Plat No. _____ Twp. _____ Rge. _____
Plat No. _____ Twp. _____ Rge. _____	Plat No. _____ Twp. _____ Rge. _____	Plat No. _____ Twp. _____ Rge. _____

Information From: Ted Brant - Ditchrider

54

tract

eligible Acres

0

1	2	3	4	5	6
7	8	9	10	11	12
13	14	15	16	17	18
19	20	21	22	23	24
25	26	27	28	29	30
31	32	33	34	35	36

Land Ownership _____

1. Name of the landowner
 2. Address of the landowner
 3. Telephone number
 4. Date of survey
 5. Name of the surveyor
 6. Address of the surveyor
 7. Telephone number
 8. Date of publication
 9. Name of the publisher
 10. Address of the publisher
 11. Telephone number

ler

County: Teton

STATE OF MONTANA
STATE ENGINEERS OFFICE
Water Resources Survey

T. 22N R. 1W Plat No. 54

Farm Checked: Date: 6-13-61

Photo No. 2T-140, 185

By: Vaughn

Legal Land Owner: Lena B. & Lena Luper Address: _____

Operator: E.E. Weber Address: Power

Water is delivered by:— 1. Private System; 2. Ditch Company; 3. State Project; 4. Federal Project; 5. Irrigation District

App. No. Decree No.	NAME OF APPROPRIATOR TO WHOM DECREED	NAME OF STREAM	Date App. Date Priority	Miner's Inches	In Use	NAME OF DITCH (Water Delivered By)	No.	R/F	Present Irr. Acres	Irrigable Acres
Project Rights		North Fork Sun River				Greenfields Main	4	R	224	0

NOTE: R—Denotes Regular Irrigation. F—Flood Irrigation.

Adequate Supply: Yes _____ No _____ Explain _____
Remarks: _____

224 Acres Greenfield Unit

River Basin _____

Also in: Plat No. _____ Twp. _____ Rge. _____	Plat No. _____ Twp. _____ Rge. _____	Plat No. _____ Twp. _____ Rge. _____
Plat No. _____ Twp. _____ Rge. _____	Plat No. _____ Twp. _____ Rge. _____	Plat No. _____ Twp. _____ Rge. _____

Information From:
Ernest Knight & B.L. Johnson

istrict

irrigable
Acres

0

6	7	8	9	10	11	12
13	14	15	16	17	18	19
20	21	22	23	24	25	26
27	28	29	30	31	32	33
34	35	36	37	38	39	40
41	42	43	44	45	46	47
48	49	50	51	52	53	54

Land Ownership

Johnson

This is a copy of the original
 map of the land in the
 district of _____
 and is subject to the
 provisions of the
 Act of _____
 and the regulations
 thereunder.

F-1-A-5M-1-82-7445

County Teton

**STATE OF MONTANA
STATE ENGINEERS OFFICE
Water Resources Survey**

T. 22N R. 1W Plat No. 54

Farm Checked: Date 5-9-61

Photo No. 2I-127

By Vaughn

Legal Land Owner Richard & Delia Mader

Address Vaughn

Operator Same

Address

Water is delivered by: — 1. Private System; 2. Ditch Company; 3. State Project; 4. Federal Project; 5. Irrigation District

App. No. Decree No.	NAME OF APPROPRIATOR TO WHOM DECREE	NAME OF STREAM	Date App. Date Priority	Miner's Inches	In Use	NAME OF DITCH (Water Delivered By)	No.	R/F	Present Irr. Acres	Irrigable Acres
Project Rights		North Fork Sun River				Greenfields Main	4	R	134	0

NOTE: R—Denotes Regular Irrigation. F—Flood Irrigation.

Adequate Supply: Yes..... No..... Explain.....

Remarks 134 Acres Greenfield Unit

River Basin

Also in: Plat No. Twp. Rge.	Plat No. Twp. Rge.	Plat No. Twp. Rge.
Plat No. Twp. Rge.	Plat No. Twp. Rge.	Plat No. Twp. Rge.

Information From:
Ted Brant - Ditchrider

District

Irrigable
Acres

0

6	6	4	3	2	1
7	8	9	10	11	12
13	17	16	15	14	13
19	20	21	22	23	24
30	29	28	27	26	25
31	32	33	34	35	36

Land Ownership

Rider

F-1-A-3M-1-6L-7448

County..... Teton.....

Farm Checked: Date..... 5-8-61.....

By..... Vaughn.....

Legal Land Owner..... Peter V. & Joyce K. Magnuson.....

Operator..... Same.....

Water is delivered by: 1. Private System; 2. Ditch Company; 3. State Project; 4. Federal Project; 5. Irrigation District

STATE OF MONTANA
STATE ENGINEERS OFFICE
Water Resources Survey

T. 22N R. 1W Plat No. 54

Photo No. 2T-135

Address..... Ft. Shaw.....

Address.....

App. No. Decree No.	NAME OF APPROPRIATOR TO WHOM DECREE	NAME OF STREAM	Date App. Date	Priority	Miner's Inches	In Use	NAME OF DITCH (Water Delivered By)	No.	R/F	Present Irr. Acres	Irrigable Acres
Project Rights		North Fork Sun River					Greenfields Main	4	R	121	0

NOTE: R—Denotes Regular Irrigation. F—Flood Irrigation.

Adequate Supply: Yes..... No..... Explain.....

Remarks..... 121 Acres Greenfield Unit.....

River Basin.....

Also in: Plat No..... Twp..... Rge.....	Plat No..... Twp..... Rge.....	Plat No..... Twp..... Rge.....
Plat No..... Twp..... Rge.....	Plat No..... Twp..... Rge.....	Plat No..... Twp..... Rge.....

Information From:

Peter Magnuson

6	5	4	3	2	1
7	8	9	10	11	12
13	14	15	16	17	18
19	20	21	22	23	24
25	26	27	28	29	30
31	32	33	34	35	36

Land Ownership

Section 1
 Section 2
 Section 3
 Section 4
 Section 5
 Section 6
 Section 7
 Section 8
 Section 9
 Section 10
 Section 11
 Section 12
 Section 13
 Section 14
 Section 15
 Section 16
 Section 17
 Section 18
 Section 19
 Section 20
 Section 21
 Section 22
 Section 23
 Section 24
 Section 25
 Section 26
 Section 27
 Section 28
 Section 29
 Section 30
 Section 31
 Section 32
 Section 33
 Section 34
 Section 35
 Section 36

F-1-A-5M-1-62-7448

County... Teton

T. 22N R. 1W Plat No. 54

Farm Checked: Date... 5-9-61

STATE OF MONTANA
STATE ENGINEERS OFFICE
Water Resources Survey

Photo No. 21-135

By... Vaughn

Legal Land Owner... Gerald D. Mangold

Address... Ft. Shaw

Operator... Same

Address...

Water is delivered by:— 1. Private System; 2. Ditch Company; 3. State Project; 4. Federal Project; 5. Irrigation District

App. No. Decree No.	NAME OF APPROPRIATOR TO WHOM DECREED	NAME OF STREAM	Date App. Date	Priority	Miner's Inches	In Use	NAME OF DITCH (Water Delivered By)	No.	R/F	Present Irr. Acres	Irrigable Acres
Project Rights		North Fork Sun River					Greenfields Main	4	R	147	0

NOTE: R--Denotes Regular Irrigation. F--Flood Irrigation.

Adequate Supply: Yes No Explain

Remarks... 147 Acres Greenfield Unit

River Basin

Also in: Plat No. Twp. Rge.	Plat No. Twp. Rge.	Plat No. Twp. Rge.
Plat No. Twp. Rge.	Plat No. Twp. Rge.	Plat No. Twp. Rge.

Information From:
Ted Brant - Ditchrider

6	5	4	3	2	1
7	8	9	10	11	12
13	17	16	15	14	13
10	20	21	22	23	24
30	29	28	27	26	25
31	32	33	34	35	36

Land Ownership

This is a map of the land owned by the
 Government of the State of California
 and is subject to the provisions of the
 Public Land Act of 1906.
 The land is shown in the following
 sections:
 Section 1, 2, 3, 4, 5, 6, 7, 8, 9, 10,
 11, 12, 13, 14, 15, 16, 17, 18, 19,
 20, 21, 22, 23, 24, 25, 26, 27,
 28, 29, 30, 31, 32, 33, 34, 35, 36.
 The land is shown in the following
 sections:
 Section 1, 2, 3, 4, 5, 6, 7, 8, 9, 10,
 11, 12, 13, 14, 15, 16, 17, 18, 19,
 20, 21, 22, 23, 24, 25, 26, 27,
 28, 29, 30, 31, 32, 33, 34, 35, 36.

Plot

Number

0

6	6	4	8	2	1	
7	8	9	10	11	12	
13	17	16	15	14	13	
19	20	21	22	23	24	
30	29	28	27	26	25	
31	32	33	34	35	36	

Land Ownership

1. Name of Owner
 2. Address
 3. City
 4. State
 5. Zip
 6. Date
 7. Signature
 8. Title
 9. Name of Agent
 10. Address
 11. City
 12. State
 13. Zip
 14. Date
 15. Signature
 16. Title

1	2	3	4	5	6	7
8	9	10	11	12	13	14
15	16	17	18	19	20	21
22	23	24	25	26	27	28
29	30	31	32	33	34	35
36	37	38	39	40	41	42

Land Ownership _____

6	5	4	3	2	1
7	8	9	10	11	12
13	14	15	16	17	18
19	20	21	22	23	24
25	26	27	28	29	30
31	32	33	34	35	36

Land Ownership _____

strict

Irrigable
Acres

0

ider

F-1-A-9M-1-62-7448

County.....Teton.....

Farm Checked: Date.....5-9-61.....

By.....Vaughn.....

Legal Land Owner.....Chadd L. Mellinger.....

Operator.....Same.....

Water is delivered by:— 1. Private System;

2. Ditch Company;

3. State Project;

4. Federal Project;

5. Irrigation District

STATE OF MONTANA
STATE ENGINEERS OFFICE
Water Resources Survey

T. 22N. R. 1W..... Plat No. 54.....

Photo No. 2T-135, 190.....

Address.....

Address.....Ft. Shaw.....

App. No. Decree No.	NAME OF APPROPRIATOR TO WHOM DECREED	NAME OF STREAM	Date App. Date Priority	Miner's Inches	In Use	NAME OF DITCH (Water Delivered By)	No.	R/F	Present Irr. Acres	Irrigable Acres
Project										
Rights		North Fork Sun River				Greenfields Main	4	R	175	0

NOTE: R—Denotes Regular Irrigation. F—Flood Irrigation.

Adequate Supply: Yes..... No..... Explain.....

Remarks.....175 Acres Greenfield Unit.....

River Basin.....

Also in: Plat No..... Twp..... Rge.....	Plat No..... Twp..... Rge.....	Plat No..... Twp..... Rge.....
Plat No..... Twp..... Rge.....	Plat No..... Twp..... Rge.....	Plat No..... Twp..... Rge.....

Information From:
Chadd Mellinger

strict

Irrigable Acres

0


6	5	4	3	2	1
7	8	9	10	11	12
13	17	16	15	14	13
19	20	21	22	23	24
30	29	28	27	26	25
31	32	33	34	35	36

Land Ownership

[Faint, illegible text, possibly bleed-through from the reverse side of the page. Includes some circular symbols.]

District

Irrigable Acres
0



Land Ownership _____

Faint, illegible text on the right side of the page, possibly bleed-through from the reverse side.

F-1-A-5M-1-82-7448

County Teton

T. 22N R. 1W Plat No. 54

Farm Checked: Date 5-12-61

STATE OF MONTANA
STATE ENGINEERS OFFICE
Water Resources Survey

Photo No. 21-138

By Vaughn

Legal Land Owner Earl H. & Doris I. Mills

Address Power

Operator Same

Address

Water is delivered by:— 1. Private System; 2. Ditch Company; 3. State Project; 4. Federal Project; 5. Irrigation District

App. No. Decree No.	NAME OF APPROPRIATOR TO WHOM DECREED	NAME OF STREAM	Date App. Date Priority	Miner's Inches	In Use	NAME OF DITCH (Water Delivered By)	No.	R/F	Present Irr. Acres	Irrigable Acres
Project		North Fork Sun River				Greenfields Main	4	R	101	0
Rights										

NOTE: R—Denotes Regular Irrigation. F—Flood Irrigation.

Adequate Supply: Yes..... No..... Explain.....

Remarks 101 Acres Greenfield Unit

River Basin

Also in: Plat No. Twp. Rge.	Plat No. Twp. Rge.	Plat No. Twp. Rge.
Plat No. Twp. Rge.	Plat No. Twp. Rge.	Plat No. Twp. Rge.

Information From: Doris Mills

Plat No. 54

Irrigation District

Present Irr. Acres	Irrigable Acres
101	0

6	5	4	3	2	1
7	8	9	10	11	12
13	14	15	16	17	18
19	20	21	22	23	24
25	26	27	28	29	30
31	32	33	34	35	36

Land Ownership

F-1-A-5M-1-82-7448

County..... Teton.....

Farm Checked: Date..... 5-15-61.....

By..... Vaughn.....

STATE OF MONTANA
STATE ENGINEERS OFFICE
Water Resources Survey

T. 22N. R. 1W. Plat No. 54

Photo No. 2T-138

Legal Land Owner..... Montana, State of..... Address.....

Operator..... % Laurence C. Beerman..... Address..... Power.....

Water is delivered by:— 1. Private System; 2. Ditch Company; 3. State Project; 4. Federal Project; 5. Irrigation District

APP. No. Decree No.	NAME OF APPROPRIATOR TO WHOM DECREED	NAME OF STREAM	Date App. Date Priority	Miner's Inches	In Use	NAME OF DITCH (Water Delivered By)	No.	R/F	Present Irr. Acres	Irrigable Acres
		North Fork Sun River				Greenfields Main	4	R	62	0

NOTE: R—Denotes Regular Irrigation. F—Flood Irrigation.

Adequate Supply: Yes..... No..... Explain.....
Remarks.....

62 Acres Greenfield Unit

River Basin.....

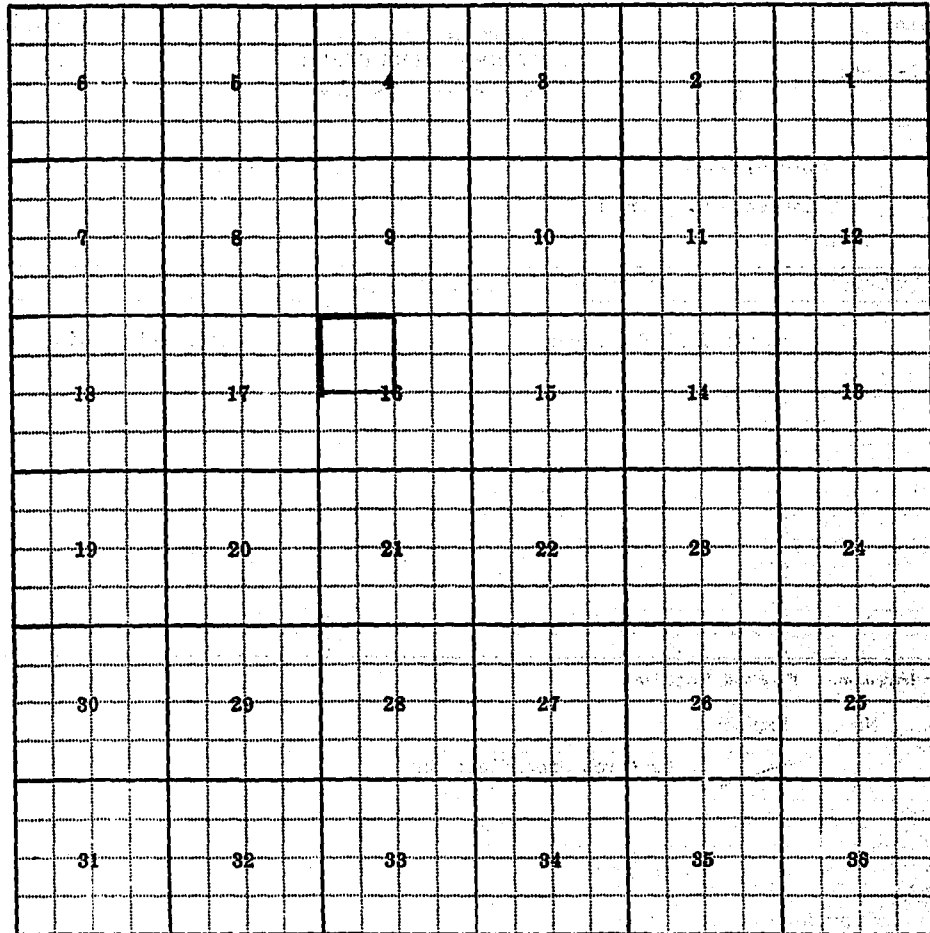
Also in: Plat No. Twp. Rge.	Plat No. Twp. Rge.	Plat No. Twp. Rge.
Plat No. Twp. Rge.	Plat No. Twp. Rge.	Plat No. Twp. Rge.

Information From:
Mrs. Laurence Beerman

istrict

rrigable Acres

0



Land Ownership

[Faint, illegible text, possibly a legend or notes section, including some circular symbols.]

County..... Teton

Farm Checked: Date..... 5-12-61

By..... Vaughn

STATE OF MONTANA
STATE ENGINEERS OFFICE
Water Resources Survey

T. 22N R. 1W Plat No. 54

Photo No. 2I-137

Legal Land Owner..... Montana, State of

Address.....

Operator..... % Leif Boe

Address..... ?

Water is delivered by:— 1. Private System; 2. Ditch Company; 3. State Project; 4. Federal Project; 5. Irrigation District

App. No. Decree No.	NAME OF APPROPRIATOR TO WHOM DECREED	NAME OF STREAM	Date App. Date Priority	Miner's Inches	In Use	NAME OF DITCH (Water Delivered By)	No.	R/F	Present Irr. Acres	Irrigable Acres
Project Rights		North Fork Sun River				Greenfields Main	4	R	150	0

NOTE: R—Denotes Regular Irrigation. F—Flood Irrigation.

Adequate Supply: Yes..... No..... Explain.....

Remarks..... 150 Acres Greenfield Unit

River Basin.....

Also in: Plat No..... Twp..... Rge.....	Plat No..... Twp..... Rge.....	Plat No..... Twp..... Rge.....
Plat No..... Twp..... Rge.....	Plat No..... Twp..... Rge.....	Plat No..... Twp..... Rge.....

Information From:
Wm. Andrews

strict

Irrigable
Acres

0

6	6	4	8	2	1
7	8	9	10	11	12
13	17	18	15	14	13
19	20	21	22	23	24
30	29	28	27	26	25
31	32	33	34	35	36

Land Ownership

F-1-A-5M-1-62-7448

County..... Teton

**STATE OF MONTANA
STATE ENGINEERS OFFICE
Water Resources Survey**

T. 22N. R. 1W. Plat No. 54

Farm Checked: Date..... 5-8-61

Photo No. 21-127

By..... Vaughn

Legal Land Owner..... Montana, State of

Address.....

Operator..... Merle Hatcher - leasing

Address..... Vaughn

Water is delivered by:— 1. Private System; 2. Ditch Company; 3. State Project; 4. Federal Project; 5. Irrigation District

App. No. Decree No.	NAME OF APPROPRIATOR TO WHOM DECREED	NAME OF STREAM	Date App. Date Priority	Miner's Inches	In Use	NAME OF DITCH (Water Delivered By)	No.	R/F	Present Irr. Acres	Irrigable Acres
Project Rights		North Fork Sun River				Greenfields Main	4	R	33	0

NOTE: R—Denotes Regular Irrigation. F—Flood Irrigation.

Adequate Supply: Yes..... No..... Explain.....

Remarks..... Merle Hatcher says 33 acres of this land is irrigated by Greenfield Unit.

River Basin.....

Also in: Plat No..... Twp..... Rge.....	Plat No..... Twp..... Rge.....	Plat No..... Twp..... Rge.....	Plat No..... Twp..... Rge.....
Plat No..... Twp..... Rge.....	Plat No..... Twp..... Rge.....	Plat No..... Twp..... Rge.....	Plat No..... Twp..... Rge.....

Information From:
Merle Hatcher

F-1-A-5M-1-62-7448

County Teton

Farm Checked: Date 5-12-61

by Vaughn

STATE OF MONTANA
STATE ENGINEERS OFFICE
Water Resources Survey

T. 22N R. 1W Plat No. 54

Photo No. 2T-125

Legal Land Owner Montana, State of Address _____

Operator % Evelyn Miller & Mory P. Beerman Address Power

Water is delivered by:— 1. Private System; 2. Ditch Company; 3. State Project; 4. Federal Project; 5. Irrigation District

App. No. Decree No.	NAME OF APPROPRIATOR TO WHOM DECREED	NAME OF STREAM	Date App. Date Priority	Miner's Inches	In Use	NAME OF DITCH (Water Delivered By)	No.	R/F	Present Irr. Acres	Irrigable Acres
Project										
Rights		North Fork Sun River				Greenfields Main	4	R	79	0

NOTE: R—Denotes Regular Irrigation. F—Flood Irrigation.

Adequate Supply: Yes No Explain _____

Remarks 79 Acres Greenfield Unit

River Basin _____

Also in: Plat No. _____ Twp. _____ Rge. _____	Plat No. _____ Twp. _____ Rge. _____	Plat No. _____ Twp. _____ Rge. _____
Plat No. _____ Twp. _____ Rge. _____	Plat No. _____ Twp. _____ Rge. _____	Plat No. _____ Twp. _____ Rge. _____

Information From: Mrs. Beerman

6	5	4	3	2	1
7	8	9	10	11	12
13	17	16	15	14	13
19	20	21	22	23	24
30	29	28	27	26	25
31	32	33	34	35	36

Land Ownership _____

Faint, illegible text on the right side of the page, possibly bleed-through from the reverse side.

14

tract

rigable
acres

2

6	5	4	3	2	1
7	8	9	10	11	12
13	17	16	15	14	13
19	20	21	22	23	24
29	29	28	27	26	25
31	32	33	34	35	36

Land Ownership

UNITED STATES DEPARTMENT OF THE INTERIOR
BUREAU OF LAND MANAGEMENT
WASHINGTON, D. C. 20250

STATE OF MONTANA
COUNTY OF []

SECTION 10, T. 14N., R. 10E., S. 10E.

APPROVED FOR RECORDING BY THE COUNTY CLERK OF [] COUNTY, MONTANA, ON [] DAY OF [] 19[]

RECORDED AT []

OFFICE OF THE COUNTY CLERK
[] COUNTY, MONTANA

F-1-A-5M-1-62-7448

County..... Teton

STATE OF MONTANA
STATE ENGINEERS OFFICE
Water Resources Survey

T. 22N R. 1W Plat No. 54

Farm Checked: Date..... 5-12-61

Photo No. 2T-138

By..... Vaughn

Legal Land Owner..... Montana, State of Address.....

Operator..... Earl H. & Doris I. Mills Address..... Power.....

Water is delivered by:— 1. Private System; 2. Ditch Company; 3. State Project; 4. Federal Project; 5. Irrigation District


App. No. Decree No.	NAME OF APPROPRIATOR TO WHOM DECREED	NAME OF STREAM	Date App. Date Priority	Miner's Inches	In Use	NAME OF DITCH (Water Delivered By)	No.	R/F	Present Irr. Acres	Irrigable Acres
Project Rights		North Fork Sun River				Greenfields Main	4	F	56	0

NOTE: R—Denotes Regular Irrigation. F—Flood Irrigation.

Adequate Supply: Yes..... No. X..... Explain..... Only surplus water available.

Remarks.....
.....
.....
.....
.....
.....
.....
.....
.....
.....

Also in: Plat No..... Twp..... Rge..... | Plat No..... Twp..... Rge..... | Plat No..... Twp..... Rge..... | Plat No..... Twp..... Rge..... | Plat No..... Twp..... Rge.....
Information From: Doris Mills



Land Ownership _____

County Teton

T. 22N R. 1W Plat No. 54

Farm Checked: Date 6-14-61

**STATE OF MONTANA
STATE ENGINEERS OFFICE
Water Resources Survey**

Photo No. 2T-137

By Vaughn

Legal Land Owner Montana, State of Address _____

Operator Maurice Romaine Address Ft. Benton

Water is delivered by:— 1. Private System; 2. Ditch Company; 3. State Project; 4. Federal Project; 5. Irrigation District

App. No. Decree No.	NAME OF APPROPRIATOR TO WHOM DECREED	NAME OF STREAM	Date App. Date Priority	Miner's Inches	In Use	NAME OF DITCH (Water Delivered By)	No.	R/F	Present Irr. Acres	Irrigable Acres
<u>Project</u>										
<u>Rights</u>		<u>North Fork Sun River</u>				<u>Greenfields Main</u>	<u>5</u>		<u>40</u>	

NOTE: R—Denotes Regular Irrigation. F—Flood Irrigation.

Adequate Supply: Yes No Explain _____

Remarks Surplus Water


River Basin _____

Also in: Plat No. _____ Twp. _____ Rge. _____	Plat No. _____ Twp. _____ Rge. _____	Plat No. _____ Twp. _____ Rge. _____	Information From: _____
Plat No. _____ Twp. _____ Rge. _____	Plat No. _____ Twp. _____ Rge. _____	Plat No. _____ Twp. _____ Rge. _____	Duane Allhoff - Foreman

No. 54

on District

ent Acres	Irrigable Acres
10	



Land Ownership

n:
Forman

tract

rigible Acres

0

6	5	4	3	2	1
7	8	9	10	11	12
13	14	15	16	17	18
19	20	21	22	23	24
25	26	27	28	29	30
31	32	33	34	35	36

Land Ownership

F-1-A-SM-1-62-7448

County Teton

T. 22N R. 17 Plat No. 54

Farm Checked: Date 5-18-61

STATE OF MONTANA
STATE ENGINEERS OFFICE
Water Resources Survey

Photo No. 2T-186

By Vaughn

Legal Land Owner Charles G. & Clara V. McDermott

Address Power

Operator Cyril Hilt

Address

Water is delivered by:— 1. Private System; 2. Ditch Company; 3. State Project; 4. Federal Project; 5. Irrigation District

App. No. Decree No.	NAME OF APPROPRIATOR TO WHOM DECREED	NAME OF STREAM	Date App. Date Priority	Miner's Inches	In Use	NAME OF DITCH (Water Delivered By)	No.	R/P	Present Irr. Acres	Irrigable Acres
Project										
Rights		North Fork Sun River				Greenfields Main	4	R	141	0

NOTE: R—Denotes Regular Irrigation. F—Flood Irrigation.

Adequate Supply: Yes No Explain

Remarks 141 Acres Greenfield Unit

River Basin

Also in: Plat No. <u> </u> Twp. <u> </u> Rge. <u> </u>	Plat No. <u> </u> Twp. <u> </u> Rge. <u> </u>	Plat No. <u> </u> Twp. <u> </u> Rge. <u> </u>
Plat No. <u> </u> Twp. <u> </u> Rge. <u> </u>	Plat No. <u> </u> Twp. <u> </u> Rge. <u> </u>	Plat No. <u> </u> Twp. <u> </u> Rge. <u> </u>

Information From: Ray Baker - Ditchrider

strict

Irrigable Acres

0

6	5	4	3	2	1
7	8	9	10	11	12
13	17	16	15	14	13
19	20	21	22	23	24
29	29	28	27	26	25
31	32	33	34	35	36

Land Ownership

rider

F-1-A-5M-1-62-7448

County Teton

Farm Checked: Date 5-11-61

By Vaughn

Legal Land Owner John P. & Carolyn B. Nason

Operator John Grundhausen

Water is delivered by:— 1. Private System; 2. Ditch Company; 3. State Project; 4. Federal Project; 5. Irrigation District

STATE OF MONTANA
STATE ENGINEERS OFFICE
Water Resources Survey

T 22N R 1W Plat No. 54

Photo No. 2T-187

App. No. Decree No.	NAME OF APPROPRIATOR TO WHOM DECREED	NAME OF STREAM	Date App. Date Priority	Miner's Inches	In Use	NAME OF DITCH (Water Delivered By)	No.	R/F	Present Irr. Acres	Irrigable Acres
Project Rights		North Fork Sun River				Greenfields Main	4	R	104	0

NOTE: R—Denotes Regular Irrigation. F—Flood Irrigation.

Adequate Supply: Yes No Explain

Remarks 104 Acres Greenfield Unit

River Basin

Also in: Plat No. <u> </u> Twp <u> </u> Rge <u> </u>	Plat No. <u> </u> Twp <u> </u> Rge <u> </u>	Plat No. <u> </u> Twp <u> </u> Rge <u> </u>
Plat No. <u> </u> Twp <u> </u> Rge <u> </u>	Plat No. <u> </u> Twp <u> </u> Rge <u> </u>	Plat No. <u> </u> Twp <u> </u> Rge <u> </u>

Information From: John Grundhauser

6	5	4	3	2	1
7	8	9	10	11	12
13	14	15	16	17	18
19	20	21	22	23	24
25	26	27	28	29	30
31	32	33	34	35	36

Land Ownership _____

F-1-A-SM-1-62-7448

County.....Teton.....

Farm Checked: Date.....5-15-61.....

By.....Vaughn.....

Legal Land Owner.....John H. & Naomi Newton..... Address.....

Operator.....% Wm. T. & Alice Gustafson..... Address.....?

Water is delivered by:— 1. Private System; 2. Ditch Company; 3. State Project; 4. Federal Project; 5. Irrigation District

STATE OF MONTANA
STATE ENGINEERS OFFICE
Water Resources Survey

T. 22N. R. 1W. Plat No. 54

Photo No. 2T-138, 139

App. No. Decree No.	NAME OF APPROPRIATOR TO WHOM DECREEED	NAME OF STREAM	Date App. Date Priority	Miner's Inches	In Use	NAME OF DITCH (Water Delivered By)	No.	R/F	Present Irr. Acres	Irrigable Acres
Project										
Rights		North Fork Sun River				Greenfields Main	4	R	102	0

NOTE: R—Denotes Regular Irrigation. F—Flood Irrigation.

Adequate Supply: Yes..... No..... Explain.....

Remarks.....
 102 Acres Greenfield Unit
 Melvin Johnson is farming the land in Sec. 9, D.K. Beaver is farming the land in Sec. 16
 River Basin

Also in: Plat No..... Twp..... Rge.....	Plat No..... Twp..... Rge.....	Plat No..... Twp..... Rge.....
Plat No..... Twp..... Rge.....	Plat No..... Twp..... Rge.....	Plat No..... Twp..... Rge.....

Information From:
Don Johnson

6	5	4	3	2	1
7	8	9	10	11	12
13	14	15	16	17	18
19	20	21	22	23	24
25	26	27	28	29	30
31	32	33	34	35	36

Land Ownership _____

UNITED STATES DEPARTMENT OF AGRICULTURE
 BUREAU OF LAND MANAGEMENT
 LAND OWNERSHIP RECORD
 SECTION 16, T14N, R10E, S1E, NE 1/4
 COUNTY OF ... STATE OF ...
 DATE OF SURVEY ...
 BY ...

F-1-A-5M-1-82-7448

County..... Teton

STATE OF MONTANA
STATE ENGINEERS OFFICE
Water Resources Survey

T. 22N R. 1W Plat No. 54

Farm Checked: Date..... 5-11-61

Photo No. 2T-188

By..... Vaughn

Legal Land Owner..... Berger Norheim

Address..... Power

Operator..... Same

Address.....

Water is delivered by: 1. Private System; 2. Ditch Company; 3. State Project; 4. Federal Project; 5. Irrigation District

App. No. Decree No.	NAME OF APPROPRIATOR TO WHOM DECREED	NAME OF STREAM	Date App. Date Priority	Miner's Inches	In Use	NAME OF DITCH (Water Delivered By)	No.	R/F	Present Irr. Acres	Irrigable Acres
Project Rights		North Fork Sun River				Greenfields Main	4	R	63	0

NOTE: R—Denotes Regular Irrigation. F—Flood Irrigation.

Adequate Supply: Yes..... No..... Explain.....

Remarks..... 63 Acres Greenfield Unit

River Basin.....

Also in: Plat No..... Twp..... Rge.....	Plat No..... Twp..... Rge.....	Plat No..... Twp..... Rge.....
Plat No..... Twp..... Rge.....	Plat No..... Twp..... Rge.....	Plat No..... Twp..... Rge.....

Information From:

Ted Brant - Ditchrider

6	5	4	3	2	1
7	8	9	10	11	12
13	14	15	16	17	18
19	20	21	22	23	24
25	26	27	28	29	30
31	32	33	34	35	36

Land Ownership

SECTION 1
 TOWNSHIP 10 N
 RANGE 10 E
 COUNTY OF ...
 STATE OF ...
 ...
 ...
 ...
 ...
 ...
 ...
 ...
 ...

F
C
B
L
V

F-1-A-5M-1-62-7448

County..... Teton

STATE OF MONTANA
STATE ENGINEERS OFFICE
Water Resources Survey

T. 22N. R. 1W. Plat No. 54

Farm Checked: Date..... 5-18-61

Photo No..... 2T-139

By..... Vaughn

Legal Land Owner..... Merrill C. & Ramona Plummer

Address..... Power

Operator..... Same

Address.....

Water is delivered by:— 1. Private System; 2. Ditch Company; 3. State Project; 4. Federal Project; 5. Irrigation District

App. No. Decree No.	NAME OF APPROPRIATOR TO WHOM DECREED	NAME OF STREAM	Date App. Date Priority	Miner's Inches	In Use	NAME OF DITCH (Water Delivered By)	No.	R/F	Present Irr. Acres	Irrigable Acres
Project Rights		North Fork Sun River				Greenfields Main	4	R	85	0

NOTE: R—Denotes Regular Irrigation. F—Flood Irrigation.

Adequate Supply: Yes..... No..... Explain.....

Remarks..... 85 Acres Greenfield Unit - Place is being farmed by Howard Anderson.....

River Basin.....

Also in: Plat No..... Twp..... Rge.....	Plat No..... Twp..... Rge.....	Plat No..... Twp..... Rge.....
Plat No..... Twp..... Rge.....	Plat No..... Twp..... Rge.....	Plat No..... Twp..... Rge.....

Information From:
Howard Anderson

