

27N34W

F-1-A

County Sanders

T. 27N R. 34W Plat No. 4

Farm Checked: Date 9/1/68

MONTANA WATER RESOURCES BOARD
Water Resources Survey

Photo No. 8014

By WARREN

Legal Land Owner Joseph E. Margaret Brooks

Address Clear Fork, Da. Star Road

Operator _____ Address _____

Water is delivered by: 1. Private System; 2. Ditch Company; 3. State Project; 4. Federal Project; 5. Irrigation District

App. No. Decree No.	NAME OF APPROPRIATOR TO WHOM DECREED	NAME OF STREAM	Date App. Date Priority	Miner's Inches	In Use	NAME OF DITCH (Water Delivered By)	No.	R/F	Present Irr. Acres	Irrigable Acres
3-84	C.R. Smith	Blue Jay F. Branch	7/28/21	100	No					
3-280	Wesley's Laramie	A Certain Stream	1/13/12	20	No					
3-109	Mont. Gold Mining & Mulline Co.	unnamed spring	4/9/23	50	No					
3-159	J.C. & Margaret Brooks	Stream from E. Spring	4/5/60	10	} domestic					
3-157	J.C. & Margaret Brooks	Stream from W. Spring	4/5/60	10						

NOTE: R—Denotes Regular Irrigation. F—Flood Irrigation.

Adequate Supply: Yes _____ No _____ Explain _____

Remarks _____

River Basin Columbia

Also in: Plat No. _____ Twp. _____ Rge. _____	Plat No. _____ Twp. _____ Rge. _____	Plat No. _____ Twp. _____ Rge. _____
Plat No. _____ Twp. _____ Rge. _____	Plat No. _____ Twp. _____ Rge. _____	Plat No. _____ Twp. _____ Rge. _____

Information From _____

Mrs. Brooks

6	5	4	3	2	1
7	8	9	10	11	12
13	17	16	15	14	13
19	20	21	22	23	24
30	29	28	27	26	25
31	32	33	34	35	36

Land Ownership.....



F-1-A

County Sunderland

Twp. R. 34W Plat No. 4

Farm Checked: Date 7/19/68

MONTANA WATER RESOURCES BOARD
Water Resources Survey

Photo No. 50-113, B2114

By WARREN

Legal Land Owner FRANK WAREK

Address HERON

Operator _____ Address _____

Water is delivered by:— 1. Private System; 2. Ditch Company; 3. State Project; 4. Federal Project; 5. Irrigation District

App. No. Decree No.	NAME OF APPROPRIATOR TO WHOM DECREED	NAME OF STREAM	Date App. Date Priority	Miner's Inches	In Use	NAME OF DITCH (Water Delivered By)	No.	R/F	Present Irr. Acres	Irrigable Acres
3-356	Patrick J. Duffly	Dead Horse Cr. W. Fork	6/7/57	40	No (PT)					
1156	FRANK WAREK	Chamberlaine George Res	—	—	Yes	WAREK Pump Sprink	1	R	6	0

NOTE: R—Denotes Regular Irrigation. F—Flood Irrigation.

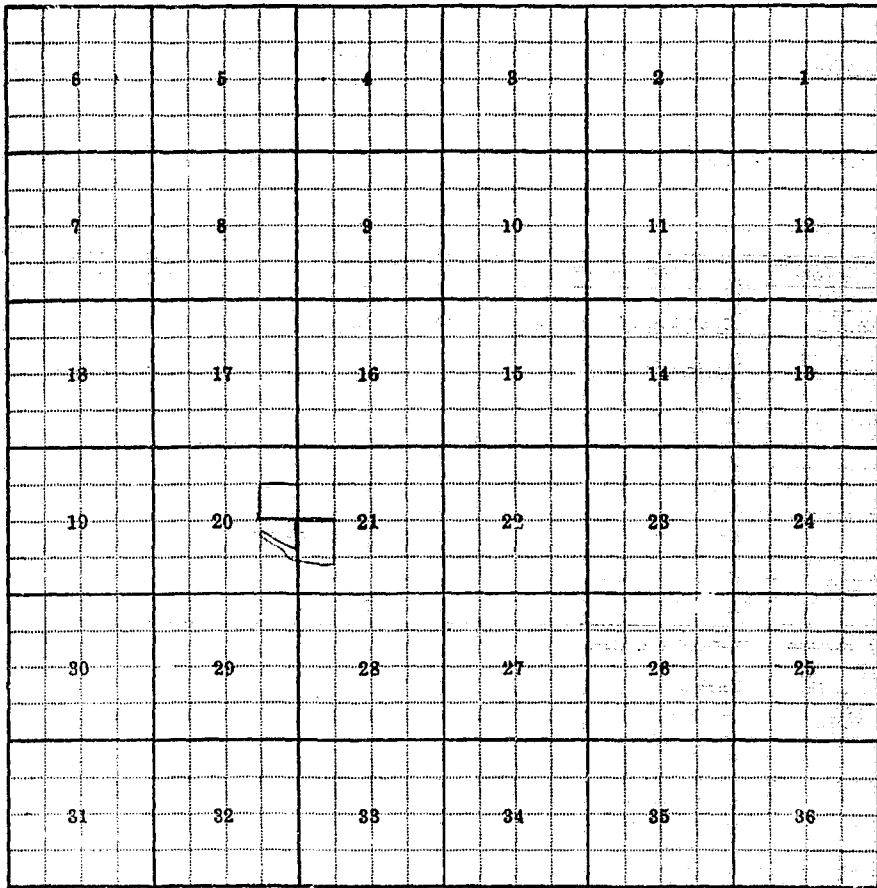
Adequate Supply: Yes _____ No _____ Explain _____

Remarks _____

River Basin Columbia

Also in: Plat No. _____ Twp. _____ Rge. _____	Plat No. _____ Twp. _____ Rge. _____	Plat No. _____ Twp. _____ Rge. _____
Plat No. _____ Twp. _____ Rge. _____	Plat No. _____ Twp. _____ Rge. _____	Plat No. _____ Twp. _____ Rge. _____

Information From: FRANK WAREK



Land Ownership _____

F-1-A

County SANDWICH

T. 27N R. 34W Plat No. 4

Farm Checked: Date 9/24/88

MONTANA WATER RESOURCES BOARD
Water Resources Survey

Photo No. 80101

By W. W. J. SA

Legal Land Owner John G. & Mary E. Harper

Address HEZON

Operator

Address

Water is delivered by:— 1. Private System; 2. Ditch Company; 3. State Project; 4. Federal Project; 5. Irrigation District

App. No. / Decree No.	NAME OF APPROPRIATOR TO WHOM DECREED	NAME OF STREAM	Date App. / Date Priority	Miner's Inches	In Use	NAME OF DITCH (Water Delivered By)	No.	R/F	Present Irr. Acres	Irrigable Acres
2-373	John C. Harper	Clark's Fork River	10-15-53	76 (PT)	Yes	Harper Pump-50	1	R	18	0
2-43	John A. Harper	Spring	1-24-18	111	Stock					
2-41	Nelson Goodchamp	Twenty Nine Creek	7-28-05	100	No					

NOTE: R—Denotes Regular Irrigation. F—Flood Irrigation.

Adequate Supply: Yes No Explain

Remarks * Spring was used for sawmill now used for domestic

It had signa. was to irrigated since from since will which he wants to drill on farm
then by pipeline

River Basin Columbia

Also in: Plat No. Twp. Rge.	Plat No. Twp. Rge.	Plat No. Twp. Rge.	Plat No. Twp. Rge.
Plat No. Twp. Rge.	Plat No. Twp. Rge.	Plat No. Twp. Rge.	Plat No. Twp. Rge.

Information From: John Harper

6	5	4	3	2	1
7	8	9	10	11	12
13	14	15	16	17	18
19	20	21	22	23	24
26	27	28	29	30	31
32	33	34	35	36	37

Land Ownership.....

F-1-A

County Sandwich

T 27N R 30W Plat No. 4

Farm Checked: Date 7/13/68

MONTANA WATER RESOURCES BOARD
Water Resources Survey

Photo No. 80 101

By W. HANSEN

Legal Land Owner Russel E. Wise

Address Wagon

Operator JAMES LA CHAMBER

Address Heard

Water is delivered by:— 1. Private System; 2. Ditch Company; 3. State Project; 4. Federal Project; 5. Irrigation District

App. No. Decree No.	NAME OF APPROPRIATOR TO WHOM DECREED	NAME OF STREAM	Date App. Date Priority	Miner's Inches	In Use	NAME OF DITCH (Water Delivered By)	No.	R/P	Present Irr. Acres	Irrigable Acres
<u>U5E</u>	<u>JAMES LA CHAMBER</u>	<u>A SPRING</u>	<u>1918</u>	<u>-</u>	<u>YES</u>	<u>LA CHAMBER GRAD. FLOW SPRINKLER</u>	<u>1</u>	<u>R</u>	<u>14</u>	<u>0</u>

NOTE: R—Denotes Regular Irrigation. F—Flood Irrigation.

Adequate Supply: Yes..... No..... Explain.....

Remarks
.....
.....
.....
.....
.....
.....
.....
.....
.....
.....

River Basin Columbia

Also in: Plat No. Twp. Rge.	Plat No. Twp. Rge.	Plat No. Twp. Rge.	Plat No. Twp. Rge.	Plat No. Twp. Rge.
Plat No. Twp. Rge.	Plat No. Twp. Rge.	Plat No. Twp. Rge.	Plat No. Twp. Rge.	Plat No. Twp. Rge.

Information From James La Chamber

6	5	4	3	2	1
7	8	9	10	11	12
13	17	16	15	14	13
19	20	21	22	23	24
30	29	28	27	26	25
31	32	33	34	35	36

Land Ownership.....



F-1-A

County Blaine

T 7N R 25W Plat No. 2

Farm Checked: Date 7/1/68

MONTANA WATER RESOURCES BOARD

Water Resources Survey

Photo No. BID-109

Fy WANNER Fisher

Legal Land Owner Walter H & Ethel G. Foster

Address

Operator James La Chambre

Address Heber, Montana

Water is delivered by: Private System; 2. Ditch Company; 3. State Project; 4. Federal Project; 5. Irrigation District

App. No. Decree No.	NAME OF APPROPRIATOR TO WHOM DECREED	NAME OF STREAM	Date App. Dec. Priority	Miner's Inches	In Use	NAME OF DITCH (Water Delivered By)	No.	R/F	Present Irr. Acres	Irrigable Acres
<u>3-289</u>	<u>Ellen Hansford</u>	<u>Mile Creek</u>	<u>11-70-43</u>	<u>60</u>	<u>NO</u>					
<u>148</u>	<u>Jim La Chambre</u>	<u>Spring</u>	<u>1918</u>		<u>yes</u>	<u>La Chambre Gravity Flow Pipeline & Spreader</u>	<u>1</u>	<u>R</u>	<u>2</u>	<u>0</u>

NOTE: R-Denotes Regular Irrigation. F-Flood Irrigation.

Adequate Supply: Yes No Explain
Remarks

River Basin Columbia

Also in: Plat No. Twp. Rge.	Plat No. Twp. Rge.	Plat No. Twp. Rge.	Plat No. Twp. Rge.
Plat No. Twp. Rge.	Plat No. Twp. Rge.	Plat No. Twp. Rge.	Plat No. Twp. Rge.

Information From: James La Chambre

6	5	4	3	2	1
7	8	9	10	11	12
13	17	16	15	14	13
19	20	21	22	23	24
30	29	28	27	26	25
31	32	33	34	35	36

Land Ownership.....

F-1-A

County SANDERS

T1N R34W Plat No. 1

Farm Checked: Date 9/13/68

MONTANA WATER RESOURCES BOARD
Water Resources Survey

Photo No. 80-101

By WARRREN

Legal Land Owner WALTER A. & ETHEL G. FOSTER

Address _____

Operator GLENNA McFARLAND

Address CLARK FORK, Idaho

Water is delivered by: — 1. Private System; 2. Ditch Company; 3. State Project; 4. Federal Project; 5. Irrigation District

App. No. Decree No.	NAME OF APPROPRIATOR TO WHOM DECREED	NAME OF STREAM	Date App. Date Priority	Miner's Inches	In Use	NAME OF DITCH (Water Delivered By)	No.	R/F	Present Irr. Acres	Irrigable Acres
2-492	JR Haverland	Spring Creek	5/28/34	25	Stock					
2-209	Ellen Haverland	Mile Creek	4/16/43	40	Stock (R)					
2-7	Geo. Brewster	Brewster Ditch (Mile Creek)	3/17/63	40 (R)	Stock					
2-616	Edison L. Seufft	Mile Creek	5/7/47	135	Stock					
2-40	Wm R & Chas C. Winkler	Mile Creek	9/1/65	150 (R)	Stock					
2-370	Samuel H. Haverland	Mile Creek	11/16/17	100	Stock					

NOTE: R—Denotes Regular Irrigation. F—Flood Irrigation.

Adequate Supply: Yes _____ No _____ Explain _____
Remarks _____

River Basin Columbia

Also in: Plat No. _____ Twp. _____ Rge. _____	Plat No. _____ Twp. _____ Rge. _____	Plat No. _____ Twp. _____ Rge. _____	Plat No. _____ Twp. _____ Rge. _____
Plat No. _____ Twp. _____ Rge. _____	Plat No. _____ Twp. _____ Rge. _____	Plat No. _____ Twp. _____ Rge. _____	Plat No. _____ Twp. _____ Rge. _____


Information From: JAMES LA CHAMBE

Plat No. 4

2-181

3. Irrigation District

R/P	Present Irr. Acres	Irrigable Acres



Land Ownership

From:

a. Chambers

F-1-A

County SAUNDERS

T. 27N R. 94W Plat No. 7

Farm Checked: Date 9-17-68

MONTANA WATER RESOURCES BOARD
Water Resources Survey

Photo No. 8D-79

By WARREN

Legal Land Owner ERNEST & ELIZABETH WEBER

Address HERON

Operator

Address

Water is delivered by: — 1. Private System; 2. Ditch Company; 3. State Project; 4. Federal Project; 5. Irrigation District

App. No. Decree No.	NAME OF APPROPRIATOR TO WHOM DECREED	NAME OF STREAM	Date App. Date Priority	Miner's Inches	In Use	NAME OF DITCH (Water Delivered By)	No.	R/F	Present Irr. Acres	Irrigable Acres
<u>2-272</u>	<u>STANLEY L. DINGLEY</u>	<u>CERTAIN SPRINGS</u>	<u>5-23-12</u>	<u>411</u>	<u>Fl House</u>					
<u>3-233</u>	<u>CAROLYN C. LARSON</u>	<u>UNNAMED SPRING</u>	<u>10-6-48</u>	<u>25</u>	<u>Stock</u>					

NOTE: R—Denotes Regular Irrigation. F—Flood Irrigation.

Adequate Supply: Yes..... No..... Explain.....
Remarks.....

.....
.....
.....
.....
.....
.....
.....
.....
.....
.....

River Basin Columbia

Also in: Plat No. Twp. Rge.	Plat No. Twp. Rge.	Plat No. Twp. Rge.	Plat No. Twp. Rge.
Plat No. Twp. Rge.	Plat No. Twp. Rge.	Plat No. Twp. Rge.	Plat No. Twp. Rge.

Information From: MRS. WEBER

6	5	4	3	2	1
7	8	9	10	11	12
13	17	16	15	14	13
19	20	21	22	23	24
30	29	28	27	26	25
31	32	33	34	35	36

Land Ownership

.....

.....

F-1-A

County SANDERS

T. 7N R. 34W Plat No. 4

Farm Checked: Date 9/12/68

MONTANA WATER RESOURCES BOARD
Water Resources Survey

Photo No. 80-101

By WARREN

Legal Land Owner William M. Sanborn

Address Heard

Operator

Address

Water is delivered by:— 1. Private System; 2. Ditch Company; 3. State Project; 4. Federal Project; 5. Irrigation District

App. No. Decree No.	NAME OF APPROPRIATOR TO WHOM DECREED	NAME OF STREAM	Date App. Date Priority	Miner's Inches	In Use	NAME OF DITCH (Water Delivered By)	No.	R/F	Present Irr. Acres	Irrigable Acres
3-373	JOHN C. HARKER	CLARKS FORK RIVER	10-15-53	75(20)	No					

NOTE: R—Denotes Regular Irrigation. F—Flood Irrigation.

Adequate Supply: Yes No Explain

Remarks

River Basin Columbia

Also in: Plat No. Twp. Rge.	Plat No. Twp. Rge.	Plat No. Twp. Rge.	Plat No. Twp. Rge.
Plat No. Twp. Rge.	Plat No. Twp. Rge.	Plat No. Twp. Rge.	Plat No. Twp. Rge.

Information From John Harker

0	1	2	3	4	5
6	7	8	9	10	11
12	13	14	15	16	17
18	19	20	21	22	23
24	25	26	27	28	29
30	31	32	33	34	35

Land Ownership.....

.....

.....

F-1-A

County Sanders

T. 2N R. 4W Plat No. 4

Farm Checked: Date 7/12/68

MONTANA WATER RESOURCES BOARD
Water Resources Survey

Photo No. 80-101

By WARREN

Legal Land Owner Wesley & Ruth Wolf

Address _____

Operator Ch. Floyd E. & Melvin M. Arnold

Address WARREN

Water is delivered by: — 1. Private System; 2. Ditch Company; 3. State Project; 4. Federal Project; 5. Irrigation District

App. No. Decree No.	NAME OF APPROPRIATOR TO WHOM DECREED	NAME OF STREAM	Date App. Date Priority	Miner's Inches	In Use	NAME OF DITCH (Water Delivered By)	No.	R/F	Present Irr. Acres	Irrigable Acres
2-482	A.L. Wilkinson	Unnamed Group of Springs	6/17/23	40(23)	Domestic					
2-483	A.L. Wilkinson	Unnamed Stream or Springs	4/29/23	40(23)	"					

NOTE: R--Denotes Regular Irrigation. F--Flood Irrigation.

Adequate Supply: Yes. No. Explain.
Remarks

River Basin Columbia

Also in: Plat No. Twp. Rge.	Plat No. Twp. Rge.	Plat No. Twp. Rge.
Plat No. Twp. Rge.	Plat No. Twp. Rge.	Plat No. Twp. Rge.

Information From:
Arthur Jensen

6	5	4	3	2	1
7	8	9	10	11	12
13	14	15	16	17	18
19	20	21	22	23	24
25	26	27	28	29	30
31	32	33	34	35	36

Land Ownership.....

F-1-A

County Sanders

T. 27N R. 34W Plat No. 8

Farm Checked: Date 9/2/68

MONTANA WATER RESOURCES BOARD
Water Resources Survey

Photo No. _____

By WARREN

Legal Land Owner Arthur M. & Leora M. Jensen Address HERON

Operator _____ Address _____

Water is delivered by: 1. Private System; 2. Ditch Company; 3. State Project; 4. Federal Project; 5. Irrigation District

App. No. Ditch No.	NAME OF APPROPRIATOR TO WHOM DELIVERED	NAME OF STREAM	Date App. Date Priority	Miner's Inches	In Use	NAME OF DITCH (Water Delivered By)	No.	R/F	Present Irr. Acres	Irrigable Acres
2-135	FRANK DOWELL	UNNAMED STREAM	4/23/67	411	street					
2-482	A. L. WILKINSON	UNNAMED group of springs	6/12/23	160(2)	"					
2-483	A. L. WILKINSON	UNNAMED STREAM OR SPRING	6/20/23	40(2)	"					
2-11	John PEMER	UNNAMED STREAM	11/14/65	40	"					

NOTE: R—Denotes Regular Irrigation. F—Flood Irrigation.

Adequate Supply: Yes..... No..... Explain.....
Remarks.....
.....
.....
.....
.....
.....
.....
.....
.....
.....

River Basin Columbia

Also in: Plat No. Twp. Rge.	Plat No. Twp. Rge.	Plat No. Twp. Rge.
Plat No. Twp. Rge.	Plat No. Twp. Rge.	Plat No. Twp. Rge.

Information From:
ARTHUR JENSEN

6	5	4	3	2	1
7	8	9	10	11	12
13	17	16	15	14	13
19	20	21	22	23	24
30	29	28	27	26	25
31	32	33	34	35	36

Land Ownership.....

Handwritten mark

F-1-A

County SANDERS

T. 27N R. 34W Plat No. 4

Farm Checked: Date 7/13/60

MONTANA WATER RESOURCES BOARD
Water Resources Survey

Photo No. 82-10

By WARREN

Legal Land Owner KATHERINE WOODARD & MILLS RANCH

Address

Operator GLENN McFARLAND

Address CHALK FORT, IDAHO

Water is delivered by: 1. Private System; 2. Ditch Company; 3. State Project; 4. Federal Project; 5. Irrigation District

App. No. Decree No.	NAME OF APPROPRIATOR TO WHOM DECREED	NAME OF STREAM	Date App. Date Priority	Miner's Inches	In Use	NAME OF DITCH (Water Delivered By)	No.	R/F	Present Irr. Acres	Irrigable Acres
2-3	Geo E Brewer	Brewer Creek (1 mile creek)	3/23/03	422 PA	stock					
2-40	Chas R & Chas W. Wiley	1 mile creek	7/1/05	600 PA	stock					
2-295	Flanagan N Borze	unnamed stream	12/29/12	80	stock					

NOTE: R—Denotes Regular Irrigation. F—Flood Irrigation.

Adequate Supply: Yes..... No..... Explain.....
Remarks.....
.....
.....
.....
.....
.....
.....
.....
.....

River Basin Columbia


Also in: Plat No. Twp. Rge.	Plat No. Twp. Rge.	Plat No. Twp. Rge.
Plat No. Twp. Rge.	Plat No. Twp. Rge.	Plat No. Twp. Rge.

Information From:
JAMES LA CHAMBERE

Plat No. 2

5. Irrigation District

R/F	Present Irr. Acres	Irrigable Acres



In From: *La. Chamber*

Land Ownership.....

F-1-A

County Silver

Town R. 4th Plat No. 4

MONTANA WATER RESOURCES BOARD
Water Resources Survey

Farm Checked: Date 9/12/68

Photo No. 82.113

By Warren

Legal Land Owner MARIAM CLAYTON

Address _____

Operator Earl Clayton

Address Heard

Water is delivered by:— 1. Private System; 2. Ditch Company; 3. State Project; 4. Federal Project; 5. Irrigation District

App. No. / Decree No.	NAME OF APPROPRIATOR TO WHOM DECREED	NAME OF STREAM	Date App. / Priority	Miner's Inches	In Use	NAME OF DITCH (Water Delivered By)	No.	R/F	Present Irr. Acres	Irrigable Acres
2612	Evan & Austin B. Clayton	Blue Creek	7/12/68	50	stat					

NOTE: R—Denotes Regular Irrigation. F—Flood Irrigation.

Adequate Supply: Yes _____ No _____ Explain _____

Remarks _____

River Basin Columbia

Also in: Plat No. _____ Twp. _____ Rge. _____	Plat No. _____ Twp. _____ Rge. _____	Plat No. _____ Twp. _____ Rge. _____
Plat No. _____ Twp. _____ Rge. _____	Plat No. _____ Twp. _____ Rge. _____	Plat No. _____ Twp. _____ Rge. _____


Information From: Field Survey

2. Plat No. 2

D. 113

5. Irrigation District

K/F	Present Irr. Acres.	Irrigable Acres.



Land Ownership.....
.....
.....

n From:

Survey



F-1-A

County = SANDERS

T. 17N R. 24W Plat No. 4

Farm Checked: Date 7/12/68

MONTANA WATER RESOURCES BOARD
Water Resources Survey

Photo No. 8D101

By WARREN



Legal Land Owner Christine C. Durham Vosen

Address Herein

Operator

Address

Water is delivered by:— 1. Private System; 2. Ditch Company; 3. State Project; 4. Federal Project; 5. Irrigation District

App. No. Decree No.	NAME OF APPROPRIATOR TO WHOM DECREED	NAME OF STREAM	Date App. Date Priority	Miner's Inches	In Use	NAME OF DITCH (Water Delivered By)	No.	R/F	Present Irr. Acres	Irrigable Acres
<u>3-251</u>	<u>CHRISTINE V. V. V. V. V. V.</u>	<u>BLUE CREEK</u>	<u>6/29/51</u>	<u>40</u>	<u>ND</u>					

NOTE: R—Denotes Regular Irrigation. F—Flood Irrigation.

Adequate Supply: Yes..... No..... Explain.....

Remarks.....

.....

River Basin Columbia

Also in: Plat No..... Twp..... Rge.....	Plat No..... Twp..... Rge.....	Plat No..... Twp..... Rge.....	Plat No..... Twp..... Rge.....
Plat No..... Twp..... Rge.....	Plat No..... Twp..... Rge.....	Plat No..... Twp..... Rge.....	Plat No..... Twp..... Rge.....

Information From:

Field Survey

6	5	4	3	2	1
7	8	9	10	11	12
13	17	16	15	14	13
19	20	21	22	23	24
30	29	28	27	26	25
31	32	33	34	35	36

Land Ownership.....

.....

.....

F-1-A

County Sanders

T. 27N R. 34W Plat No. 4

Farm Checked: Date 9/18/68

MONTANA WATER RESOURCES BOARD
Water Resources Survey

Photo No. 80 14

By WARREN

Legal Land Owner Arthur E. & Ralph DeHouder Address Hebron

Operator _____ Address _____

Water is delivered by:— 1. Private System; 2. Ditch Company; 3. State Project; 4. Federal Project; 5. Irrigation District

App. No. Decree No.	NAME OF APPROPRIATOR TO WHOM DECREED	NAME OF STREAM	Date App. Date Priority	Miner's Inches	In Use	NAME OF DITCH (Water Delivered By)	No.	R/F	Present Irr. Acres	Irrigable Acres
2-484	Patrick J. Duffy	Dead Horse Cr. W. Br.	7/16/33	80	No					
2-256	" " "	" " " "	6/27/51	40	No (P)					
2-136	Frank Dezen	Dead Horse Cr. W. Br.	5/15/09	80	No					
2-257	Patrick Duffy	Line of all water, probably unnamed str.	10/9/28	40	No					

NOTE: R—Denotes Regular Irrigation. F—Flood Irrigation.

Adequate Supply: Yes _____ No _____ Explain _____

Remarks _____

River Basin Columbia

Also in: Plat No. _____ Twp. _____ Rge. _____	Plat No. _____ Twp. _____ Rge. _____	Plat No. _____ Twp. _____ Rge. _____
Plat No. _____ Twp. _____ Rge. _____	Plat No. _____ Twp. _____ Rge. _____	Plat No. _____ Twp. _____ Rge. _____

Information From: Frank Varick

6	5	4	3	2	1
7	8	9	10	11	12
13	14	15	16	17	18
19	20	21	22	23	24
25	26	27	28	29	30
31	32	33	34	35	36

Land Ownership _____

F-1-A

County SANDERS

T. 27N R. 34W Plat No. 4

Farm Checked: Date 9/10/68

MONTANA WATER RESOURCES BOARD
Water Resources Survey

Photo No. 80-113

By WARREN

Legal Land Owner Joseph & Margaret Brooks

Address Clark Fork, Idaho 5th Route

Operator

Address

Water is delivered by: 1. Private System; 2. Ditch Company; 3. State Project; 4. Federal Project; 5. Irrigation District

App. No. Decree No.	NAME OF APPROPRIATOR TO WHOM DECREED	NAME OF STREAM	Date App. Date Priority	Miner's Inches	In Use	NAME OF DITCH (Water Delivered By)	No.	R/F	Present Irr. Acres	Irrigable Acres
3-244	J.C. Brooks <small>JOHN EDGEMONT FRANK WALK</small>	SPRING	5/8/52	111	3	Domestic				
3-245	" "	SPRING	5/10/52	30						

NOTE: R—Denotes Regular Irrigation. F—Flood Irrigation.

Adequate Supply: Yes..... No..... Explain.....

Remarks

River Basin Columbia

Also in: Plat No..... Twp..... Rge.....	Plat No..... Twp..... Rge.....	Plat No..... Twp..... Rge.....
Plat No..... Twp..... Rge.....	Plat No..... Twp..... Rge.....	Plat No..... Twp..... Rge.....

Information From: Mrs. Brooks

6	5	4	3	2	1
7	8	9	10	11	12
13	14	15	16	17	18
19	20	21	22	23	24
25	26	27	28	29	30
31	32	33	34	35	36

Land Ownership.....

F-1-A

County Sanders

T 27N R 3W Plat No. 4

Farm Checked: Date 9/17/68

MONTANA WATER RESOURCES BOARD
Water Resources Survey

Photo No. 80-98

By W. WARREN

Legal Land Owner ABELLA L. BRADLEY

Address HERON

Operator William Spence

Address HERON

Water is delivered by: — 1. Private System; 2. Ditch Company; 3. State Project; 4. Federal Project; 5. Irrigation District

App. No. Decree No.	NAME OF APPROPRIATOR TO WHOM DECREED	NAME OF STREAM	Date App. Date Priority	Miner's Inches	In Use	NAME OF DITCH (Water Delivered By)	No.	R/F	Present Irr. Acres	Irrigable Acres
2-269	Abella Bradley	Unnamed Spring	8/15/33	20	Domestic					
2-81	John Pugh	Unnamed Creek	11/27/06	40(00)	No					
2-82	"	Unnamed Creek Sec. 25	11/27/06	100(00)	No					
2-507	S.A. Tillman	A CREEK	7/14/25	30(00)	No					

NOTE: R—Denotes Regular Irrigation. F—Flood Irrigation.

Adequate Supply: Yes..... No..... Explain.....
Remarks.....

River Basin Columbia

Also in: Plat No. Twp. Rge.	Plat No. Twp. Rge.	Plat No. Twp. Rge.
Plat No. Twp. Rge.	Plat No. Twp. Rge.	Plat No. Twp. Rge.

Information From:
William Spence

1	2	3	4	5	6
7	8	9	10	11	12
13	14	15	16	17	18
19	20	21	22	23	24
25	26	27	28	29	30
31	32	33	34	35	36

Land Ownership.....

F-1-A

County Sanders

T27N R. 34W Plat No. 4

Farm Checked: Date 7/19/68

MONTANA WATER RESOURCES BOARD
Water Resources Survey

Photo No. 80-88

By WARREN

Legal Land Owner Elmer E. & Bernice Runkle Address Heron

Operator _____ Address _____

Water is delivered by:— 1. Private System; 2. Ditch Company; 3. State Project; 4. Federal Project; 5. Irrigation District

APP. No. Decree No.	NAME OF APPROPRIATOR TO WHOM DECREED	NAME OF STREAM	Date App. Date Priority	Miner's Inches	In Use	NAME OF DITCH (Water Delivered By)	No.	R/F	Present Irr. Acres	Irrigable Acres
2-116	John P. Colberg	EIK CREEK	4/18/08	400 (P)	No					
2-58	John E. Knott	WHEELFLOW DITCH	7/1/07	30 (P)	No					
2-69	John C. Hildebrand	EIK Cr.	9/20/06	288	No					

NOTE: R—Denotes Regular Irrigation. F—Flood Irrigation.

Adequate Supply: Yes _____ No _____ Explain _____

Remarks _____

River Basin Columbia


Also in: Plat No. _____ Twp. _____ Rge. _____	Plat No. _____ Twp. _____ Rge. _____	Plat No. _____ Twp. _____ Rge. _____	Information From: <u>Floyd E. McGadden</u>
Plat No. _____ Twp. _____ Rge. _____	Plat No. _____ Twp. _____ Rge. _____	Plat No. _____ Twp. _____ Rge. _____	

Plat No. 4

98

Irrigation District

F	Present Irr. Acres	Irrigable Acres



Land Ownership

From:
Spadden

F-1-A

County SANDERS

Twp. 12N R. 33E Plat No. 8

Farm Checked: Date 10/14/68

MONTANA WATER RESOURCES BOARD
Water Resources Survey

Photo No. 82 27

By WARREN

Legal Land Owner Marshall Young

Address 11400 East 1st

Operator George Wilbeck

Address 2000

Water is delivered by: 1. Private System; 2. Ditch Company; 3. State Project; 4. Federal Project; 5. Irrigation District

App. No. Decree No.	NAME OF APPROPRIATOR TO WHOM DECREED	NAME OF STREAM	Date App. Date Priority	Miner's Inches	In Use	NAME OF DITCH (Water Delivered By)	No.	D.E.	Present for Acres	Irrigable Acres
<u>4-29</u>	<u>Geo. & Eleanor M. Wilbeck</u>	<u>SPRING</u>	<u>4/14/68</u>	<u>200</u>	<u>5/6 A</u>					
<u>4-31</u>	<u>" " " "</u>	<u>SPRING</u>	<u>4/14/68</u>	<u>100</u>	<u>5/6 A</u>					

NOTE: R-Denotes Regular Irrigation. F-Flood Irrigation.

Adequate Supply: Yes No Explain

Remarks

Water Rights Warren

Also in: Plat No.	Twp.	Rge.	Plat No.	Twp.	Rge.	Plat No.	Twp.	Rge.
Plat No.	Twp.	Rge.	Plat No.	Twp.	Rge.	Plat No.	Twp.	Rge.

Information from Marshall Young

F-1-A

County Sanders

T 27N R 34W Plat No. 4

Farm Checked: Date 10/1/60

MONTANA WATER RESOURCES BOARD
Water Resources Survey

Photo No. 80-101

By WARREN

Legal Land Owner Merrell Young

Address Thompson Falls

Operator George Wilbeck

Address Libby

Water is delivered by: 1. Private System; 2. Ditch Company; 3. State Project; 4. Federal Project; 5. Irrigation District

App. No. Decree No.	NAME OF APPROPRIATOR TO WHOM DECREED	NAME OF STREAM	Date App. Date Priority	Miner's Inches	In Use	NAME OF DITCH (Water Delivered By)	No.	R/F	Present Irr. Acres	Irrigable Acres
4-29	Geo & Eleanor M Wilbeck	Spring	6/10/60	500	stock					
4-31	" " " "	Spring	6/10/60	100	stock					

NOTE: R—Denotes Regular Irrigation. F—Flood Irrigation.

Adequate Supply: Yes No Explain _____

Remarks _____

River Basin Columbia

Also in: Plat No. Twp. Rge.	Plat No. Twp. Rge.	Plat No. Twp. Rge.	Plat No. Twp. Rge.
Plat No. Twp. Rge.	Plat No. Twp. Rge.	Plat No. Twp. Rge.	Plat No. Twp. Rge.

Information From: Merrell Young

6	5	4	3	2	1
7	8	9	10	11	12
13	17	16	15	14	13
19	20	21	22	23	24
30	29	28	27	26	25
31	32	33	34	35	36

Land Ownership.....

.....

.....

[Handwritten scribble]

F-1-A
County Sanders

T. 7N R. 34W Plat No. 2

MONTANA WATER RESOURCES BOARD
Water Resources Survey

Photo No. 80-99

Farm Checked: Date 9/10/68

By WARREN



Legal Land Owner Bill A. & Stella Sellmer

Address HEARNS

Operator _____ Address _____
Water is delivered by: 1. Private System; 2. Ditch Company; 3. State Project; 4. Federal Project; 5. Irrigation District

App. No. Decree No.	NAME OF APPROPRIATOR TO WHOM DECREED	NAME OF STREAM	Date App. Date Priority	Miner's Inches	In Use	NAME OF DITCH (Water Delivered By)	No.	R/F	Present Irr. Acres	Irrigable Acres
<u>2-72</u>	<u>JOHN P. COLBERG</u>	<u>SPRINGS</u>	<u>10/1/06</u>	<u>25</u>	<u>No</u>					

NOTE: R—Denotes Regular Irrigation. F—Flood Irrigation.

Adequate Supply: Yes _____ No _____ Explain _____
Remarks _____

River Basin Collier

Also in: Plat No. _____ Twp. _____ Rge. _____	Plat No. _____ Twp. _____ Rge. _____	Plat No. _____ Twp. _____ Rge. _____	Plat No. _____ Twp. _____ Rge. _____
Plat No. _____ Twp. _____ Rge. _____	Plat No. _____ Twp. _____ Rge. _____	Plat No. _____ Twp. _____ Rge. _____	Plat No. _____ Twp. _____ Rge. _____

Information From: Mrs. Sellmer

6	5	4	3	2	1
7	8	9	10	11	12
13	17	16	15	14	13
19	20	21	22	23	24
29	29	28	27	26	25
31	32	33	34	35	36

Land Ownership.....

.....

.....

F-1-A

County Spink

Town R. Hill Plat No. 4

Farm Checked: Date 9/25/68

MONTANA WATER RESOURCES BOARD

Photo No. 80-98

Water Resources Survey

By WARREN

Legal Land Owner USA Land

Address

Operator

Address

Water is delivered by: 1. Private System; 2. Ditch Company; 3. State Project; 4. Federal Project; 5. Irrigation District

App. No. Decree No.	NAME OF APPROPRIATOR TO WHOM DECREE	NAME OF STREAM	Date App. Date Priority	Miner's Inches	In Use	NAME OF DITCH (Water Delivered By)	No.	R/F	Present Irr. Acres	Irrigable Acres
<u>3-19</u>	<u>USA Forest Service</u>	<u>Spring (in SE^{1/4} Sec. 35)</u>	<u>4/29/57</u>	<u>40</u>	<u>No</u>					

NOTE: R--Denotes Regular Irrigation. F--Flood Irrigation.

Adequate Supply: Yes..... No..... Explain.....

Remarks.....
.....
.....
.....
.....

River Basin Columbia

Also in: Plat No. _____ Twp. _____ Rge. _____	Plat No. _____ Twp. _____ Rge. _____	Plat No. _____ Twp. _____ Rge. _____
Plat No. _____ Twp. _____ Rge. _____	Plat No. _____ Twp. _____ Rge. _____	Plat No. _____ Twp. _____ Rge. _____

Information From:

Field Survey



F-1-A

County Sanders

Town R. 34W Plat No. 4

Farm Checked: Date 7/25/68

MONTANA WATER RESOURCES BOARD

Photo No. 80-98

Water Resources Survey

By WARREN

Legal Land Owner USA LAND

Address _____

Operator _____ Address _____

Water is delivered by:— 1. Private System; 2. Ditch Company; 3. State Project; 4. Federal Project; 5. Irrigation District

App. No. Decree No.	NAME OF APPROPRIATOR TO WHOM DECREED	NAME OF STREAM	Date App. Date Priority	Miner's Inches	In Use	NAME OF DITCH (Water Delivered By)	No.	R/F	Present Irr. Acres	Irrigable Acres
3-19	USA Forest Service	Spring (N 5E ⁴ Sec 25)	4/29/57	40	No					

NOTE: R—Denotes Regular Irrigation. F—Flood Irrigation.

Adequate Supply: Yes _____ No _____ Explain _____

Remarks _____

River Basin Columbia

Also in: Plat No. _____ Twp. _____ Rge. _____	Plat No. _____ Twp. _____ Rge. _____	Plat No. _____ Twp. _____ Rge. _____
Plat No. _____ Twp. _____ Rge. _____	Plat No. _____ Twp. _____ Rge. _____	Plat No. _____ Twp. _____ Rge. _____

Information From: Field Survey

6	5	4	3	2	1
7	8	9	10	11	12
13	14	15	16	17	18
19	20	21	22	23	24
25	26	27	28	29	30
31	32	33	34	35	36

Land Ownership.....

.....

.....

F-1-A

County Sanders

T-27N R-35W Plat No. 4

Farm Checked: Date 7/23/68

MONTANA WATER RESOURCES BOARD
Water Resources Survey

Photo No. BD-99

By WARREN

BD-114

Legal Land Owner Arthur E. & Ralph D. Dettweiler

Address Hecon

Operator

Address

Water is delivered by: 1. Private System; 2. Ditch Company; 3. State Project; 4. Federal Project; 5. Irrigation District

App. No. Decree No.	NAME OF APPROPRIATOR TO WHOM DECREED	NAME OF STREAM	Date App. Date Priority	Miner's Inches	In Use	NAME OF DITCH (Water Delivered By)	No.	R/P	Present Irr. Acres	Irrigable Acres
2-852	Emil Dettweiler	W. Dead Horse Cr.	6/17/21	100	stock					
2-131	" "	STREAM	3/28/09	640	stock					
2-451	" "	STREAM	6/17/21	100	stock					
2-449	S.A. Reagles	(W. PR.) Dead Horse Cr.	5/21/21	40	No PP					
2-527	S.A. Tilleauf	A Creek	9/14/25	30	stock (PP)					
2-81	John Pugh	Unnamed Cr.	4/20/26	40	stock (PP)					
2-82	" "	Unnamed Cr. sec 24	11/27/26	100	stock (PP)					

NOTE: R—Denotes Regular Irrigation. F—Flood Irrigation.

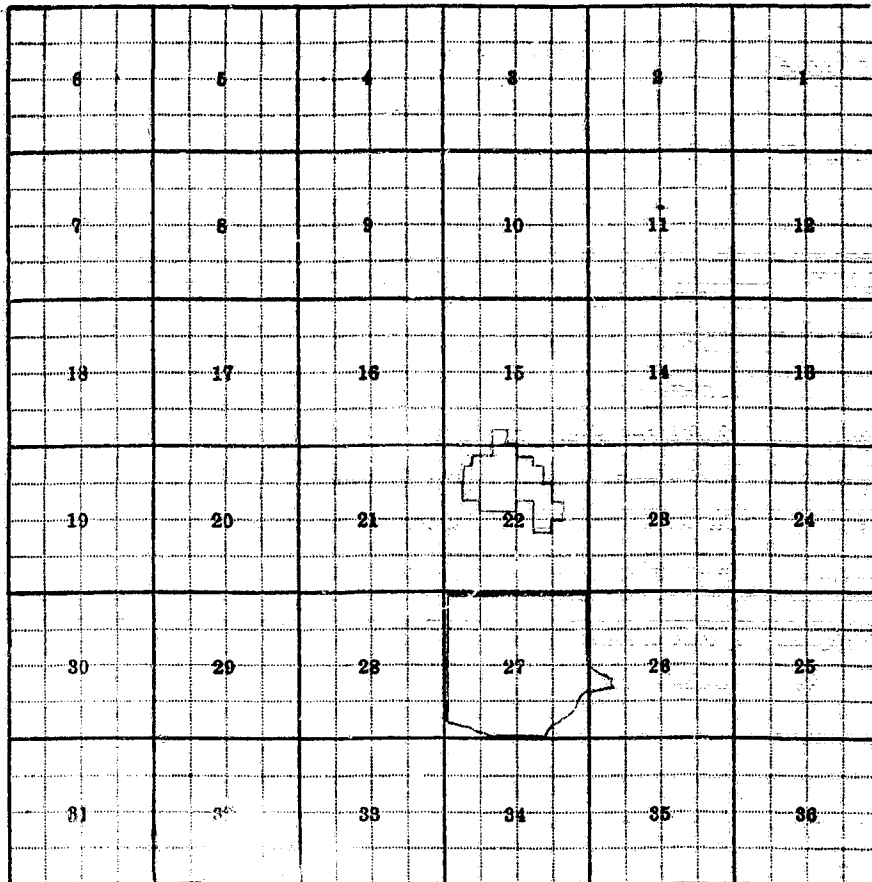
Adequate Supply: Yes No Explain

Remarks

River Basin Columbia

Also in: Plat No. Twp. Rge.	Plat No. Twp. Rge.	Plat No. Twp. Rge.
Plat No. Twp. Rge.	Plat No. Twp. Rge.	Plat No. Twp. Rge.

Information From: Mr. Dettweiler



Land Ownership.....

F3-A

County Sanders

T. 27N R. 34W Plat No. 4

Farm Checked: Date 7/19/68

MONTANA WATER RESOURCES BOARD
Water Resources Survey

Photo No. 60-98

By W. HANSEN

Legal Land Owners Sam Clark Co. Ronnie C. South Address Heenan

Operator _____ Address _____

Water is delivered by: 1. Private System; 2. Ditch Company; 3. State Project; 4. Federal Project; 5. Irrigation District

App. No. / Decree No.	NAME OF APPROPRIATOR TO WHOM DECREED	NAME OF STREAM	Date App. / Date Priority	Meter's Inches	In Use	NAME OF DITCH (Water Delivered By)	RG	R/F	Present Irr. Acres	Irrigable Acres
2-281	TAMES M. CRICKTON	Two small creeks	7/20/12	400	No (PA)					
2-300	"	Creek	4/21/13	400	No (PA)					
3-523	HAEL ANDERSON	Unowned Spring	6/11/64	3	No					

NOTE: R—Denotes Regular Irrigation. F—Flood Irrigation.

Adequate Supply: Yes _____ No _____ Explain _____
Remarks _____

River Basin Columbia

Also in: Plat No. _____ Twp. _____ Rge. _____	Plat No. _____ Twp. _____ Rge. _____	Plat No. _____ Twp. _____ Rge. _____
Plat No. _____ Twp. _____ Rge. _____	Plat No. _____ Twp. _____ Rge. _____	Plat No. _____ Twp. _____ Rge. _____

Information From _____

Mrs. Brooks

Plat No. 4

78

Irrigation District

F	Present Irr. Acres	Irrigable Acres

6	5	4	3	2	1
7	8	9	10	11	12
13	14	15	16	17	18
19	20	21	22	23	24
25	26	27	28	29	30
31	32	33	34	35	36

Land Ownership.....

From:

ad/s

F-1-A

County

SANDERS

T-27N R-34W

Plat No. *4*Farm Checked: Date *9/18/68*

MONTANA WATER RESOURCES BOARD

Water Resources Survey

Photo No. *BD 114*By *WARREN*Legal Land Owner *LEONARD A. & BETTY L. PETERSON*Address *HELEN*

Operator

Address

Water is delivered by:— 1. Private System; 2. Ditch Company; 3. State Project; 4. Federal Project; 5. Irrigation District

App. No. Decree No.	NAME OF APPROPRIATOR TO WHOM DECREED	NAME OF STREAM	Date App. Date Priority	Miner's Inches	In Use	NAME OF DITCH (Water Delivered By)	No.	R/F	Present Irr. Acres	Irrigable Acres
<i>7-256</i>	<i>Patrick J. Duffly</i>	<i>Dead Horse Cr. West Fork</i>	<i>6/10/51</i>	<i>20</i>	<i>N/A</i>					

NOTE: R—Denotes Regular Irrigation. F—Flood Irrigation.

Adequate Supply: Yes No Explain

Remarks

River Basin

Columbia

Also in: Plat No. Twp. Rge.	Plat No. Twp. Rge.	Plat No. Twp. Rge.
Plat No. Twp. Rge.	Plat No. Twp. Rge.	Plat No. Twp. Rge.

Information From:

Max Brooks

Plat No. 4
D. 114

5. Irrigation District

R/F	Present Irr. Acres	Irrigable Acres

6	5	4	3	2	1
7	8	9	10	11	12
18	17	16	15	14	13
19	20	21	22	23	24
30	29	28	27	26	25
31	32	33	34	35	36

Land Ownership.....

on From:
Brooks

F-1-A

County Sanders

Town R. 24th Plat No. 4

Farm Checked: Date 9/17/69

MONTANA WATER RESOURCES BOARD
Water Resources Survey

Photo No. 80-113

By WARREN

Legal Land Owner United Pacific Insurance Corp.

Address ?

Operator Joseph & Margaret Brooks

Address Mont Fork, Ida.

Water is delivered by: 1. Private System; 2. Ditch Company; 3. State Project; 4. Federal Project; 5. Irrigation District.

App. No. Decree No.	NAME OF APPROPRIATOR TO WHOM DECREED	NAME OF STREAM	Date App. Date Priority	Miner's Inches	In Use	NAME OF DITCH (Water Delivered By)	No.	R/F	Present Irr. Acres	Irrigable Acres
<u>2-494</u>	<u>N.W. Ave</u>	<u>Unnamed Spring</u>	<u>6/21/24</u>	<u>10</u>	<u>No</u>					

NOTE: R—Denotes Regular Irrigation. F—Flood Irrigation.

Adequate Supply: Yes..... No..... Explain.....

Remarks.....

River Basin North Fork

Also in: Plat No. Twp. Rge.	Plat No. Twp. Rge.	Plat No. Twp. Rge.	Plat No. Twp. Rge.
Plat No. Twp. Rge.	Plat No. Twp. Rge.	Plat No. Twp. Rge.	Plat No. Twp. Rge.

Information From: Mrs. Brooks

	6	5	4	3	2	1
7		8	9	10	11	12
13		17	16	15	14	13
19		20	21	22	23	24
30		29	28	27	26	25
31		32	33	34	35	36

Land Ownership _____

F-1-A

County Sanders

Town R. 34W Plat No. 4

Farm Checked: Date 9/16/68

MONTANA WATER RESOURCES BOARD Water Resources Survey

Photo No. B.D. 114

By WARREN

Legal Land Owner Melvin M. Reginald

Address HERON

Operator _____

Address _____

Water is delivered by: — 1. Private System; 2. Ditch Company; 3. State Project; 4. Federal Project; 5. Irrigation District

App. No. Decree No.	NAME OF APPROPRIATOR TO WHOM DECREED	NAME OF STREAM	Date App. Date Priority	Miner's Inches	In Use	NAME OF DITCH (Water Delivered By)	No.	R/F	Present Irr. Acres	Irrigable Acres
2-449	SA Neagle	Dead Horse Cr. W. Ft.	5/2/21	40	No (P)					

NOTE: R—Denotes Regular Irrigation. F—Flood Irrigation.

Adequate Supply: Yes _____ No _____ Explain _____
Remarks _____

River Basin Columbia

Also in: Plat No. _____ Twp. _____ Rge. _____	Plat No. _____ Twp. _____ Rge. _____	Plat No. _____ Twp. _____ Rge. _____
Plat No. _____ Twp. _____ Rge. _____	Plat No. _____ Twp. _____ Rge. _____	Plat No. _____ Twp. _____ Rge. _____

Information From: Mr. Brooks

6	5	4	3	2	1
7	8	9	10	11	12
13	14	15	16	17	18
19	20	21	22	23	24
25	26	27	28	29	30
31	32	33	34	35	36

Land Ownership.....

F-1-A

County Sanders

T-2N R-3E W-10 Plat No. 2

Farm Checked: Date 9/17/68

MONTANA WATER RESOURCES BOARD

Photo No. B.D. 98

Water Resources Survey

By WARREN

Legal Land Owner CARL V. E. Myrtle - E. Gibson

Address Heron

Operator

Address

Water is delivered by: — 1. Private System; 2. Ditch Company; 3. State Project; 4. Federal Project; 5. Irrigation District

App. No. Decree No.	NAME OF APPROPRIATOR TO WHOM DECREED	NAME OF STREAM	Date App. Date Priority	Miner's Inches	In Use	NAME OF DITCH (Water Delivered By)	No.	R/F	Present Irr. Acres	Irrigable Acres
2-507	S.A. Tillman	A Creek	9/14/25	30	Nb/PA					
2-81	John Pugh	Donard Cr	4/27/66	40	No. 1					
2-82	John Pugh	Unnamed Cr. Sec. 24	9/29/66	100	Nb/PA					

NOTE: R—Denotes Regular Irrigation. F—Flood Irrigation.

Adequate Supply: Yes..... No..... Explain

Remarks

River Basin Columbia

Also in: Plat No.	Twp.	Rge.	Plat No.	Twp.	Rge.	Plat No.	Twp.	Rge.

Information From:

Field Survey

6	5	4	3	2	1
7	8	9	10	11	12
13	14	15	16	17	18
19	20	21	22	23	24
25	26	27	28	29	30
31	32	33	34	35	36

Land Ownership.....

F-1-A

County Sanders

T-20N R-35W Plat No. 5

Farm Checked: Date 9/17/68

MONTANA WATER RESOURCES BOARD
Water Resources Survey

Photo No. BD 99

By W. H. HARRIS

Legal Land Owner Damon Billy & Gal: David Vohs Address HEARN

Operator _____ Address _____

Water is delivered by:— 1. Private System; 2. Ditch Company; 3. State Project; 4. Federal Project; 5. Irrigation District

App. No. Decree No.	NAME OF APPROPRIATOR TO WHOM DECREED	NAME OF STREAM	Date App. Date Priority	Miner's Inches	In Use	NAME OF DITCH (Water Delivered By)	No.	R/F	Present Irr. Acres	Irrigable Acres
2-128	Louis Buckley	Elk Cr.	7/1/09	160		} Stock				
2-58	John E. Knott	overflow of emery water tract	7/1/03	38 PI						
1-201	Chas F. Oman	Elk Cr.	8/17/97	2304	YES					
1-103	Wm F. Miedusek FW Oman	Elk Cr.	4/4/01	1000						
3-280	John Vohs	CLARK FORK RIVER	3/24/53	200						
2-69	John E. Knott	ELK CREEK	9/18/06	280 (PI)						
2-116	John P. Colberg	ELK CREEK	4/18/08	600 PI						

NOTE: R—Denotes Regular Irrigation. F—Flood Irrigation.

Adequate Supply: Yes _____ No _____ Explain _____

Remarks _____

River Basin Columbia


Also in: Plat No. _____ Twp. _____ Rge. _____	Plat No. _____ Twp. _____ Rge. _____	Plat No. _____ Twp. _____ Rge. _____
Plat No. _____ Twp. _____ Rge. _____	Plat No. _____ Twp. _____ Rge. _____	Plat No. _____ Twp. _____ Rge. _____

Information From: Damon Vohs

Plat No. 5

Irrigation District

Present Irr. Acres	Irrigable Acres



Land Ownership.....
.....
.....

From:

hs



F-1-A

County Sanders

T. 25N R. 35W Plat No. 9

Farm Checked: Date 9/17/68

MONTANA WATER RESOURCES BOARD
Water Resources Survey

Photo No. 8D 9B

By WARREN

Legal Land Owner Donald R. Bracken

Address Warren

Operator _____ Address _____

Water is delivered by: — 1. Private System; 2. Ditch Company; 3. State Project; 4. Federal Project; 5. Irrigation District

App. No. / Decree No.	NAME OF APPROPRIATOR TO WHOM DECREED	NAME OF STREAM	Date App. / Date Priority	Miner's Inches	In Use	NAME OF DITCH (Water Delivered By)	No.	R/F	Present Irr. Acres	Irrigable Acres
2-81	John Pugh	Unimproved Stream	1/12/66	40(A)	stock					
2-82	John Pugh	Unimproved Stream	1/27/66	100(A)	stock					

NOTE: R—Denotes Regular Irrigation. F—Flood Irrigation.

Adequate Supply: Yes _____ No _____ Explain _____
Remarks _____

River Basin Columbia

Also in:	Plat No.	Twp.	Rge.	Plat No.	Twp.	Rge.	Plat No.	Twp.	Rge.


Information From: William Spence

Plat No. 4

98

Irrigation District

No.	Present Irr. Acres	Irrigable Acres



Land Ownership

In From:

SPENCE

F-1-A

County SANDERS

T. 27N R. 24W Plat No. 4

Farm Checked: Date 9/17/62

MONTANA WATER RESOURCES BOARD Water Resources Survey

Photo No. BD 98

By LEHARA

Legal Land Owner STATE LAND

Address HERON

Operator A. J. KLINE % GLENN BROOKINGS

Address

Water is delivered by— 1. Private System; 2. Ditch Company; 3. State Project; 4. Federal Project; 5. Irrigation District

App. No. Decree No.	NAME OF APPROPRIATOR TO WHOM DECREED	NAME OF STREAM	Date App. Date Priority	Miner's Inches	In Use	NAME OF DITCH (Water Delivered By)	No.	R/T	Present Irr. Acres	Irrigable Acres
<u>3-86</u>	<u>ALBERT J. KLINE</u>	<u>SAND CREEK</u>	<u>7/25/62</u>	<u>20</u>	<u>NS</u>					

NOTE: R—Denotes Regular Irrigation. F—Flood Irrigation.

Adequate Supply: Yes No Explain

Remarks

River Basin Columbia

Also in: Plat No. Twp. Rge.	Plat No. Twp. Rge.	Plat No. Twp. Rge.
Plat No. Twp. Rge.	Plat No. Twp. Rge.	Plat No. Twp. Rge.


Information From: GLENN BROOKINGS

Plat No. 4

298

5. Irrigation District

N/F	Present Irr. Acres	Irrigable Acres



Land Ownership.....
.....
.....

From:
Brookings

F-1-A
County SANDERS

T. 77N R. 34W Plat No. 4

Farm Checked: Date 9/17/68

MONTANA WATER RESOURCES BOARD
Water Resources Survey

Photo No. 8095

By WARREN

Legal Land Owner MRS. Geo. MacSpadden

Address HEREIN

Operator _____ Address _____

Water is delivered by:— 1. Private System; 2. Ditch Company; 3. State Project; 4. Federal Project; 5. Irrigation District

App. No. / Decree No.	NAME OF APPROPRIATOR TO WHOM DECREED	NAME OF STREAM	Date App. / Date Priority	Miner's Inches	In Use	NAME OF DITCH (Water Delivered By)	No.	R/F	Present Irr. Acres	Irrigable Acres
<u>2-69</u>	<u>John E. Kautt</u>	<u>ELK CREEK</u>	<u>9/19/06</u>	<u>280(PF)</u>						
<u>2-57</u>	<u>" " "</u>	<u>CREEK</u>	<u>7/1/03</u>	<u>30(PF)</u>						
<u>2-58</u>	<u>" " "</u>	<u>arroyo of survey with tank</u>	<u>7/1/03</u>	<u>30(PF)</u>						

NOTE: R—Denotes Regular Irrigation. F—Flood Irrigation.

Adequate Supply: Yes..... No..... Explain.....

Remarks

River Basin Columbia

Also in: Plat No..... Twp..... Rge.....	Plat No..... Twp..... Rge.....	Plat No..... Twp..... Rge.....	Plat No..... Twp..... Rge.....
Plat No..... Twp..... Rge.....	Plat No..... Twp..... Rge.....	Plat No..... Twp..... Rge.....	Plat No..... Twp..... Rge.....

Information From: Floyd E. MacSpadden

6	5	4	3	2	1
7	8	9	10	11	12
13	17	16	15	14	13
19	20	21	22	23	24
30	29	28	27	26	25
31	32	33	34	35	36

Land Ownership.....

F-1-A

County SHADES

Farm Checked: Date 7/10/68

By WARREN

Legal Land Owner Georgia E. & Floyd E. MacSpadden

Operator _____

Water is delivered by: 1. Private System; 2. Ditch Company; 3. State Project; 4. Federal Project; 5. Irrigation District

MONTANA WATER RESOURCES BOARD
Water Resources Survey

T-T-N R. 34W Plat No. 4

Photo No. 8D 98

Address: HEXON

Address _____

App. No. Decree No.	NAME OF APPROPRIATOR TO WHOM DECREED	NAME OF STREAM	Date App. Date Priority	Miner's Inches	In Use	NAME OF DITCH (Water Delivered By)	No.	R/F	Present Irr. Acres	Irrigable Acres
2-57	John E. Knott	A Creek	7/1/03	30	No					
2-58	John E. Knott	overflow from tank	7/1/03	30 (0)	No					

NOTE: R—Denotes Regular Irrigation. F—Flood Irrigation.

Adequate Supply: Yes _____ No _____ Explain _____

Remarks _____

River Basin Columbia

Also in: Plat No. _____ Twp. _____ Rge. _____	Plat No. _____ Twp. _____ Rge. _____	Plat No. _____ Twp. _____ Rge. _____	Plat No. _____ Twp. _____ Rge. _____
Plat No. _____ Twp. _____ Rge. _____	Plat No. _____ Twp. _____ Rge. _____	Plat No. _____ Twp. _____ Rge. _____	Plat No. _____ Twp. _____ Rge. _____

Information From: Floyd E. MacSpadden

6	5	4	3	2	1
7	8	9	10	11	12
13	14	15	16	17	18
19	20	21	22	23	24
25	26	27	28	29	30
31	32	33	34	35	36

Land Ownership _____

F-1-A

County Sanders

T. 21N R. 34W Plat No. 4

Farm Checked: Date 7/19/68

MONTANA WATER RESOURCES BOARD
Water Resources Survey

Photo No. 8.D. 98

By W. W. P.

Legal Land Owner W. W. P. Address Washington

Operator _____ Address _____

Water is delivered by:— 1. Private System; 2. Ditch Company; 3. State Project; 4. Federal Project; 5. Irrigation District

App. No. Decree No.	NAME OF APPROPRIATOR TO WHOM DECREED	NAME OF STREAM	Date App. Date Priority	Miner's Inches	In Use	NAME OF DITCH (Water Delivered By)	No.	R/F	Present Irr. Acres	Irrigable Acres
2-284	Griffin & Wren	A Spring Branch	7/27/12	100	No					
2-281	JAMES Crichton	Two Small Creeks	7/22/12	400	No (PA)					
2-300	" "	CREEK	4/21/13	400	No (PA)					
2-261	Dorothy S. Frank	Unnamed Spring	8/9/51	40	No					

NOTE: R—Denotes Regular Irrigation. F—Flood Irrigation.

Adequate Supply: Yes _____ No _____ Explain _____
Remarks _____

_____ River Basin Columbia

Also in: Plat No. _____ Twp. _____ Rge. _____	Plat No. _____ Twp. _____ Rge. _____	Plat No. _____ Twp. _____ Rge. _____
Plat No. _____ Twp. _____ Rge. _____	Plat No. _____ Twp. _____ Rge. _____	Plat No. _____ Twp. _____ Rge. _____

Information From: Field Survey

6	5	4	3	2	1
7	8	9	10	11	12
13	14	15	16	17	18
19	20	21	22	23	24
25	26	27	28	29	30
31	32	33	34	35	36

Land Ownership

.....

.....

F-3-A

County Sanders

T. 27N R. 35W Plat No. 4

Farm Checked: Date 9/12/68

MONTANA WATER RESOURCES BOARD
Water Resources Survey

Photo No. 8 D 99

By WARREN

Legal Land Owner Jesse W. Lee Address HERN

Operator _____ Address _____

Water is delivered by: 1. Private System; 2. Ditch Company; 3. State Project; 4. Federal Project; 5. Irrigation District

App. No. Decree No.	NAME OF APPROPRIATOR TO WHOM DECREED	NAME OF STREAM	Date App. (date Priority)	Miner's Inches	In Use	NAME OF DITCH (Water Delivered By)	No.	B/F	Present Irr. Acres	Irrigable Acres
3-215	Jesse W. Lee	Unnamed Spring	1/27/47	40	stock					
3-216	"	"	1/27/47	40	stock					
3-41	John Peover	Unnamed Stream	1/16/65	40 (R)	stock					

NOTE: R—Denotes Regular Irrigation. F—Flood Irrigation.

Adequate Supply: Yes _____ No _____ Explain _____

Remarks _____

River Basin Columbia

Also in: Plat No. _____ Twp. _____ Rge. _____	Plat No. _____ Twp. _____ Rge. _____	Plat No. _____ Twp. _____ Rge. _____
Plat No. _____ Twp. _____ Rge. _____	Plat No. _____ Twp. _____ Rge. _____	Plat No. _____ Twp. _____ Rge. _____

Information From: Kenneth Wilson

F-1-A

County SANDERS

T. 21N. R. 35W. Plat No. 4

Farm Checked: Date 7/13/66

MONTANA WATER RESOURCES BOARD
Water Resources Survey

Photo No. 8.D.99

By WARREN

Legal Land Owner R. LAAN & KAREN Anderson

Address

Operator % Merrill H. Young

Address Thompson Falls

Water is delivered by: — 1. Private System; 2. Ditch Company; 3. State Project; 4. Federal Project; 5. Irrigation District

App. No. Decree No.	NAME OF APPROPRIATOR TO WHOM DECREED	NAME OF STREAM	Date App. Date Priority	Miner's Inches	In Use	NAME OF DITCH (Water Delivered By)	No.	R/F	Present Irr. Acres	Irrigable Acres
<u>2-11</u>	<u>John Puma</u>	<u>Unarmed stream</u>	<u>11/16/65</u>	<u>40</u>	<u>N/A</u>					

NOTE: R—Denotes Regular Irrigation. F—Flood Irrigation.

Adequate Supply: Yes No Explain

Remarks

River Basin Columbia

Also in: Plat No. _____ Twp. _____ Rge. _____	Plat No. _____ Twp. _____ Rge. _____	Plat No. _____ Twp. _____ Rge. _____	Plat No. _____ Twp. _____ Rge. _____
Plat No. _____ Twp. _____ Rge. _____	Plat No. _____ Twp. _____ Rge. _____	Plat No. _____ Twp. _____ Rge. _____	Plat No. _____ Twp. _____ Rge. _____

Information From: Kearney Wilcox

Plat No. 4

99

Irrigation District

Present Irr. Acres	Irrigable Acres

F-1-A

County SHADERS

T. 27N R. 35W Plat No. 4

Farm Checked: Date 9/12/66

MONSANA WATER RESOURCES BOARD
Water Resources Survey

Photo No. 8099

By WARREN

Legal Land Owner WAYNE F. WILSON

Address HERON

Operator Kenneth Wilson

Address HERON

Water is delivered by: 1. Private System; 2. Ditch Company; 3. State Project; 4. Federal Project; 5. Irrigation District

App. No. Decree No.	NAME OF APPROPRIATOR TO WHOM DECREED	NAME OF STREAM	Date App. Date Priority	Miner's Inches	In Use	NAME OF DITCH (Water Delivered By)	No.	R/F	Present Irr. Acres	Irrigable Acres
<u>3-218</u>	<u>Wayne F. Wilson</u>	<u>unnamed spring</u>	<u>5/21/47</u>	<u>20</u>	<u>stock</u>					
<u>2-11</u>	<u>John Peters</u>	<u>unnamed stream</u>	<u>11/10/05</u>	<u>40(P)</u>	<u>stock</u>					

NOTE: R—Denotes Regular Irrigation. F—Flood Irrigation.

Adequate Supply: Yes No Explain _____

Remarks _____

River Basin Columbia

Also in: Plat No. _____ Twp. _____ Rge. _____	Plat No. _____ Twp. _____ Rge. _____	Plat No. _____ Twp. _____ Rge. _____
Plat No. _____ Twp. _____ Rge. _____	Plat No. _____ Twp. _____ Rge. _____	Plat No. _____ Twp. _____ Rge. _____

Information From:

Kenneth Wilson

6	6	4	3	2	1
7	8	9	10	11	12
13	14	15	16	17	18
19	20	21	22	23	24
26	27	28	29	30	31
32	33	34	35	36	37

Land Ownership.....

F-1-A

County: SANDERS

T^{27N} R ^{35W} Plat No. 4

Farm Checked: Date 9/19/68

MONTANA WATER RESOURCES BOARD
Water Resources Survey

Photo No. 80 99

By: WARREN

Legal Land Owner: FLOYD I. & LEONIA WEACH Address: HERON

Operator: _____ Address: _____

Water is delivered by:— 1. Private System; 2. Ditch Company; 3. State Project; 4. Federal Project; 5. Irrigation District

App. No. Decree No.	NAME OF APPROPRIATOR TO WHOM DECREED	NAME OF STREAM	Date App. Date Priority	Miner's Inches	In Use	NAME OF DITCH (Water Delivered By)	No.	R/F	Present Irr. Acres	Irrigable Acres
<u>2-127</u>	<u>C.H. DUNN</u>	<u>CLARKS Fork RIVER</u>	<u>7/10/69</u>	<u>80</u>	<u>NO</u>					

NOTE: R—Denotes Regular Irrigation. F—Flood Irrigation.

Adequate Supply: Yes _____ No _____ Explain _____

Remarks _____

Also in: Plat No. _____ Twp. _____ Rge. _____	Plat No. _____ Twp. _____ Rge. _____	Plat No. _____ Twp. _____ Rge. _____
Plat No. _____ Twp. _____ Rge. _____	Plat No. _____ Twp. _____ Rge. _____	Plat No. _____ Twp. _____ Rge. _____

River Basin: COLUMBIAN

Information From

FIELD SURVEY

Plat No. 4

99

Irrigation District

Acres	Present Irr. Acres	Irrigable Acres

6	5	4	3	2	1
7	8	9	10	11	12
13	14	15	16	17	18
19	20	21	22	23	24
25	26	27	28	29	30
31	32	33	34	35	36

Land Ownership _____

From:
