

36
TIN-R19W

F-1-A
County Ravalli

STATE OF MONTANA
STATE ENGINEERS OFFICE
Water Resources Survey

T. 1N R. 19W Plat No. 36

Farm Checked: Date 11-1-56

Photo No. 5P-52; 3P-81

By Maughn Chadbourne

Legal Land Owner James & Ruth Clark and Robert & Helen McKee Address _____

Operator Robert McKee Address Sula, Montana

Water is delivered by:— 1. Private System; 2. Ditch Company; 3. State Project; 4. Federal Project; 5. Irrigation District

If under Ditch Company, Irrigation District, or Government Project, state the number of shares or inches, acre feet, as the case may be in said system _____

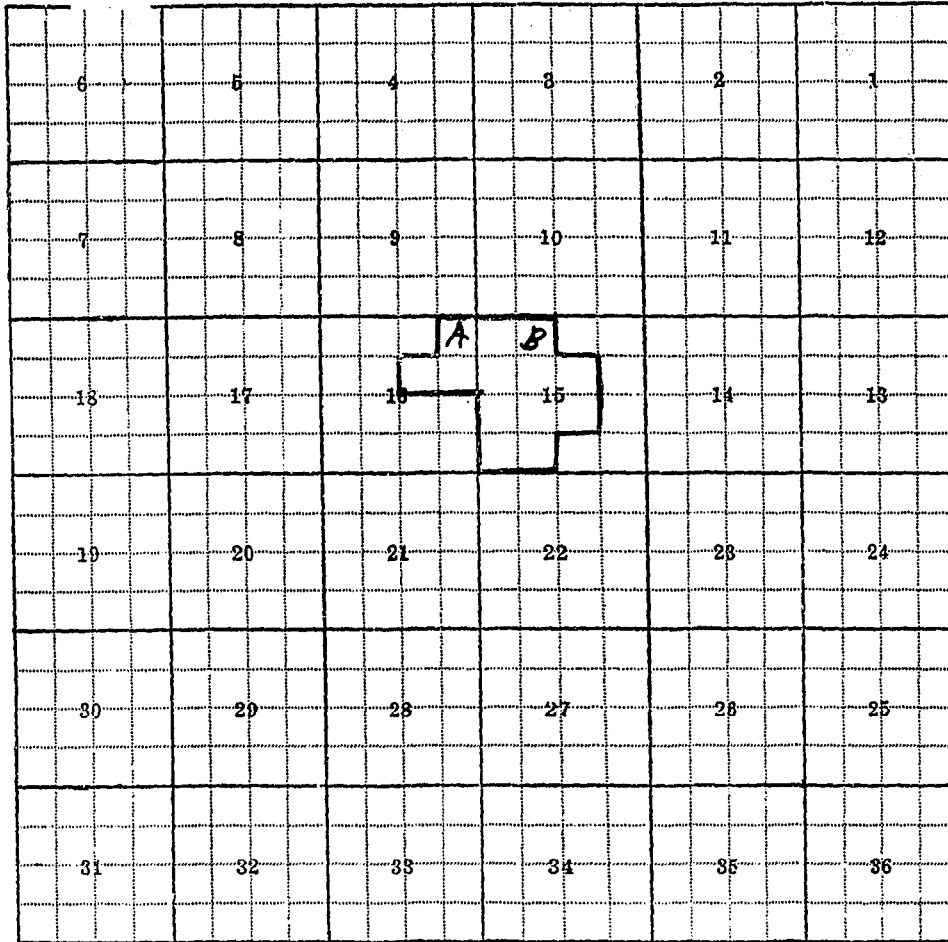
App. No. Decree No.	NAME OF APPROPRIATOR TO WHOM DECREED	NAME OF STREAM	Date App. Date Priority	Miner's Inches	In Use	NAME OF DITCH (Water Delivered By)	No.	R/F	P/G/S	Present In. Acres	Irrigable Acres
A-839	Robert Speer	Reimel Creek	6-1-95	3000	Yes	Speer (McKee) Ditch	1	F)		128	0
No)			
Filing		Drainage & Waste				McKee Waste	1	F)			
A-1389	Mary A. Gallogy	Warm Springs	10-24-98	160	No						
D-141	Joseph L. Bush	Bitterroot River	4-1-97	155	No						
D-699	J. L. Bush	Reimel Creek	9-1-89	18	No	Reimel Ditch					
D-700	Mary A. Sherrill	Reimel Creek	6-1-95	21	No						

NOTE: R—Denotes Regular Irrigation. F—Flood Irrigation. P—Water diverted by means of pumping. G—Water diverted by gravity. S—Stored Water.

Condition of System Good Topography River Bottom & 1st Bench River Basin Columbia River, Reimel Creek &
Adequate Supply: Yes No Explain Inadequate supply from Reimel Creek as the flow Drain and Waste
Remarks diminishes in late summer

Also in: Plat No. _____ Twp. _____ Rge. _____	Plat No. _____ Twp. _____ Rge. _____	Plat No. _____ Twp. _____ Rge. _____
Plat No. _____ Twp. _____ Rge. _____	Plat No. _____ Twp. _____ Rge. _____	Plat No. _____ Twp. _____ Rge. _____

Information From:
Robert McKee



.....15-B, 16-A.....
.....
.....

S

F-1-A
 County Ravalli
 Farm Checked: Date 10-19-56
 By Vaughn Chadbourne

STATE OF MONTANA
 STATE ENGINEERS OFFICE
 Water Resources Survey

T. 1N R. 19W Plat No. 36
 Photo No. 5P-72

Legal Land Owner Raymond & Irene Kelly Address _____
 Operator Raymond Kelly Address Sula, Montana

Water is delivered by:— 1. Private System; 2. Ditch Company; 3. State Project; 4. Federal Project; 5. Irrigation District

If under Ditch Company, Irrigation District, or Government Project, state the number of shares or inches, acre feet, as the case may be in said system _____

App. No. Decree No.	NAME OF APPROPRIATOR TO WHOM DECREED	NAME OF STREAM	Date App. Date Priority	Miner's Inches	In Use	NAME OF DITCH (Water Delivered By)	No.	R/F	P/G/S	Present Irr. Acres	Irrigable Acres
A-190	Mary M. Paddock, W. D. Tessier & W. R. Wetzsteon	E. Fk. Bitterroot R.	7-1-30	500	Yes	(Paddock - Tessier - Wetzsteon Ditch (Kelly-Wetzsteon) (Kelly pump & sprinkler	1	R		13	0
							1	R		7	0

NOTE: R—Denotes Regular Irrigation. F—Flood Irrigation. P—Water diverted by means of pumping. G—Water diverted by gravity. S—Stored Water.

Condition of System Good Topography River Bottom & Sidehill River Basin Columbia River, East Fork
 Adequate Supply: Yes No _____ Explain Bitterroot River
 Remarks Kelly & Wetzsteon agree that there is no recorded division of A-190.
Kelly thinks his place has 1/3 of the water which the ditch will carry. Wetzsteon says that Kelly's place has
what water is needed, which was the agreement for the right-of-way.

Also in: Plat No. <u>37</u> Twp. <u>11N</u> Rge. <u>19W</u>	Plat No. _____ Twp. _____ Rge. _____	Plat No. _____ Twp. _____ Rge. _____
Plat No. _____ Twp. _____ Rge. _____	Plat No. _____ Twp. _____ Rge. _____	Plat No. _____ Twp. _____ Rge. _____

Information From:
Raymond & Irene Kelly

6	5	4	3	2	1
7	8	9	10	11	12
13	14	15	16	17	18
19	20	21	22	23	24
25	26	27	28	29	30
31	32	33	34	35	36

A

12-A

6	5	4	3	2	1
7	8	9	10	11	12
18	17	C D	15	14	13
19	20	21	22	23	24
30	29	28	27	26	25
31	32	33	34	35	36

16-D, 17-C

F-1-A
 County Ravalli

Farm Checked: Date 4-26-57

By Vaughn Chadbourne & Donald Barrick

Legal Land Owner John W. McClintic Jr.

Operator Same

Water is delivered by:— 1. Private System; 2. Ditch Company; 3. State Project; 4. Federal Project; 5. Irrigation District
 If under Ditch Company, Irrigation District, or Government Project, state the number of shares or inches, acre feet, as the case may be in said system

STATE OF MONTANA
 STATE ENGINEERS OFFICE
 Water Resources Survey

T. 1N R. 19W Plat No. 36
 Photo No. 3P-81

Address Sula, Montana

Address

App. No. Decree No.	NAME OF APPROPRIATOR TO WHOM DECREED	NAME OF STREAM	Date App. Date	Priority	Miner's Inches	In Use	NAME OF DITCH (Water Delivered By)	Delivery			Present Irr. Acres	Irrigable Acres
								No.	R/F	P/G/S		
D-148	Fred Edwards	(Bitterroot River	5-1-88		20	Yes	Wetzsteon-Voght-	1	R		40	0
		(Bitterroot River	5-1-88		20	Yes	McClintic-Lord					
		(Bitterroot River	5-1-89		100	Yes	Edwards	1	R		20	0
		(Bitterroot River					Wetzsteon-McClintic	1	F		10	0
D-464	Fred Edwards	Camp Creek	3-1-90		50	Yes	(Warren-Edwards	1	R		7	0
			5-1-06		80	Yes	(Edwards	1	R		54	3
			10-1-08		100	Yes						

NOTE: R—Denotes Regular Irrigation. F—Flood Irrigation. P—Water diverted by means of pumping. G—Water diverted by gravity. S—Stored Water.

Condition of System Good Topography Bottom Land River Basin Columbia River, Camp Creek & East Fork Bitterroot River

Adequate Supply: Yes No Explain

Remarks

Also in: Plat No. <u>16</u> Twp. <u>6N</u> Rge. <u>20W</u>	Plat No. Twp. Rge.	Plat No. Twp. Rge.
Plat No. Twp. Rge.	Plat No. Twp. Rge.	Plat No. Twp. Rge.

Information From:
John W. McClintic Jr.

6	5	4	3	2	1
7	8	9	10	11	12
		D			
			E		
18	17	16	15	14	13
19	20	21	22	23	24
30	29	28	27	26	25
31	32	33	34	35	36

Q-D, 16-R

6	6	4	8	2	1
7	8	9	10	11	12
18	17	16	15	14	13
19	20	21	22	23	24
30	29	28	27	26	25
31	32	33	34	35	36

e

11-C

6	6	4	8	2	1
7	8	9	10	11	12
18	17	16	15	14	13
19	20	21	22	23	24
30	29	28	27	26	25
31	32	33	34	35	36

27-D, 34-C

6	5	4	3	2	1
7	8	9	10	11	12
13	17	16	15	14	13
19	20	21	22	23	24
30	29	28	27	26	25
31	32	33	34	35	36

A

21-A

6	5	4	3	2	1
7	8	9	10	11	12
13	14	15	16	17	18
19	20	21	22	23	24
25	26	27	28	29	30
31	32	33	34	35	36

22-C, 27-B

6	5	4	3	2	1
7	8	9	10	11	12
18	17	16	15	14	13
19	20	21	22	23	24
30	29	28	27	26	25
31	32	33	34	35	36

21-C, 22-A

F-1-A
 County Ravalli
 Farm Checked: Date 10-30-56
 By Vaughn Chadbourne

STATE OF MONTANA
 STATE ENGINEERS OFFICE
 Water Resources Survey

T. 1N R. 19W Plat No. 36
 Photo No. 3P-81; 3P-82; 5P-53

Legal Land Owner Geo. Jr. & Josephine Vogt Address _____
 Operator Paul & Paul H. Wetzsteon Address Sula, Montana
 Water is delivered by:— 1. Private System; X 2. Ditch Company; 3. State Project; 4. Federal Project; 5. Irrigation District

If under Ditch Company, Irrigation District, or Government Project, state the number of shares or inches, acre feet, as the case may be in said system _____

App. No. Decree No.	NAME OF APPROPRIATOR TO WHOM DECREED	NAME OF STREAM	Date App. Date Priority	Miner's Inches	In Use	NAME OF DITCH (Water Delivered By)	No.	R/F	P/G/S	Pre-ent Irr. Acres	Irrigable Acres
D-184	McRae Bros.										
	W. C. Wetzsteon										
	J. A. Wetzsteon										
A	Albert Wetzsteon										
	Jacob Wetzsteon										
	John Wetzsteon										
	Andrew Voght & Emma Voght	Bitterroot River	5-7-89	1115	Part	Wetzsteon - Voght D.	1	R		195	0
D-223	W. C. & John Wetzsteon and McRae Bros.	Bitterroot River	6-1-95	300	Part	Wetzsteon - Voght D.	1	R			
D-220	John A. & W. C. Wetzsteon	Bitterroot River	5-1-87	80	Part	Wetzsteon - Voght D.	1	R			
A-318	Albert Wetzsteon	Cameron Creek	5-1-02	1/4	Yes	Wetzsteon - Voght D.	1	F			

CONTINUED ON NEXT PAGE

NOTE: R—Denotes Regular Irrigation. F—Flood Irrigation. P—Water diverted by means of pumping. G—Water diverted by gravity. S—Stored Water.

Condition of System Good Topography River Bottom & 1st Bench River Basin Columbia River, East Fork
 Adequate Supply: Yes No Explain Bitterroot River, Cameron Creek
 Remarks Doesn't know how D-184, D-223, & D-220 are divided. Sula Creek or Placer Gulch,
North Gulch, Pasture Draw or
South Gulch

Also in: Plat No. <u>30</u> Twp. <u>2N</u> Rge. <u>19W</u>	Plat No. _____ Twp. _____ Rge. _____	Plat No. _____ Twp. _____ Rge. _____
Plat No. _____ Twp. _____ Rge. _____	Plat No. _____ Twp. _____ Rge. _____	Plat No. _____ Twp. _____ Rge. _____

Information From:
Paul Wetzsteon

				A	C					
6		5	4			3		2		1
				A						
7		8	9	A		10		11		12
18		17	16	15		14		13		
19		20	21			22		23		24
30		29	28			27		26		25
31		32	33			34		35		36

3-C, 4-A, 9-A

F-1-A
 County Ravalli

STATE OF MONTANA
 STATE ENGINEERS OFFICE
 Water Resources Survey

T. 1N R. 19W Plat No. 36

Farm Checked: Date 10-30-56

Photo No. 3P-81

By Vaughn Chadbourne

Legal Land Owner Maude Vogt Address _____

Operator Paul & Paul H. Wetzsteon Address Sula, Montana

Water is delivered by:— 1. Private System; 2. Ditch Company; 3. State Project; 4. Federal Project; 5. Irrigation District

If under Ditch Company, Irrigation District, or Government Project, state the number of shares or inches, acre feet, as the case may be in said system _____

App. No. Decree No.	NAME OF APPROPRIATOR TO WHOM DECREED	NAME OF STREAM	Date App. Date Priority	Miner's Inches	In Use	NAME OF DITCH (Water Delivered By)	No.	R/F	P/G/S	Present Irr. Acres	Irrigal Acres
D-184	McRae Bros										
	W. C. Wetzsteon										
	John A. Wetzsteon Sr.										
	Albert Wetzsteon										
	Jacob Wetzsteon										
	John Wetzsteon										
	Andrew Vogt										
	Emma Vogt	Bitterroot River	5-7-89	1115	Part	Wetzsteon - Vogt D.	1	R)		38	0
Use		Cameron Creek				Wetzsteon - Vogt D.	1	F)			
D-211	Andrew Vogt	Bitterroot River	5-1-88	20	Yes	Wetzsteon - Vogt - McClintic - Lord Ditch	1	R		100	0
A-15	A. W. Vogt	Babbitt Gulch	10-1-68	25	No						

NOTE: R—Denotes Regular Irrigation. F—Flood Irrigation. P—Water diverted by means of pumping. G—Water diverted by gravity. S—Stored Water.

Condition of System _____ Topography River Bottom River Basin Columbia River, East Fork
 Adequate Supply: Yes No _____ Explain Bitterroot River, Cameron Cre
 Remarks Doesn't know how D-184 is divided.

Also in: Plat No. _____ Twp. _____ Rge. _____	Plat No. _____ Twp. _____ Rge. _____	Plat No. _____ Twp. _____ Rge. _____
Plat No. _____ Twp. _____ Rge. _____	Plat No. _____ Twp. _____ Rge. _____	Plat No. _____ Twp. _____ Rge. _____

Information From:
 Paul Wetzsteon

	6		4	3	2	1
		C				
			C			
		047	B			
7	8		9	10	11	12
13	17	16	15	14	13	
19	20	21	22	23	24	
30	29	28	27	26	25	
31	32	33	34	35	36	

4-C, 5-C, 9-B

F-1-A
County Ravalli

Farm Checked: Date 10-24-56

By Vaughn Chadbourne

STATE OF MONTANA
STATE ENGINEERS OFFICE
Water Resources Survey

T. 1N R. 19W Plat No. 36

Photo No. 5P-52; 5P-53

Legal Land Owner Edgar & Helen Wetzsteon Address Sula, Montana

Operator Same Address _____

Water is delivered by:— 1. Private System; X 2. Ditch Company; 3. State Project; 4. Federal Project; 5. Irrigation District

If under Ditch Company, Irrigation District, or Government Project, state the number of shares or inches, acre feet, as the case may be in said system _____

App. No. Decree No.	NAME OF APPROPRIATOR TO WHOM DECREED	NAME OF STRAM	Date App. Date Priority	Miner's Inches	In Use	NAME OF DITCH (Water Delivered By)	No.	R/F	P/G/S	Present Irr. Acres	Irrigable Acres
D-183	McRae Bros	Bitterroot River(E.Fk)	5-1-97	120	Part	Wetzsteon - Voght D.	1	R)		110	0
D-223	W. C. Wetzsteon)			
	McRae Bros.)			
	John Wetzsteon	Bitterroot River(E.Fk)	6-1-95	300	Part	Wetzsteon - Voght D.	1	R)			
D-184	McRae Bros. et al)			
	John A. Wetzsteon)			
	W. C. Wetzsteon)			
	Albert Wetzsteon)			
	Jacob Wetzsteon)			
	John Wetzsteon)			
	Andrew Voght)			
	Emma Voght	Bitterroot River(E.Fk)	5-7-89	1115	Part	Wetzsteon - Voght D.	1	R)			
CONTINUED ON NEXT PAGE											

NOTE: R—Denotes Regular Irrigation. F—Flood Irrigation. P—Water diverted by means of pumping. G—Water diverted by gravity. S—Stored Water.

Condition of System Good Topography River Bottom & 1st Bench River Basin Columbia River, Seepage, Waste,
Adequate Supply: Yes. X No. Explain Drain & East Fork Bitterroot River
Remarks Doesn't know how D-183, D-184, & D-223 are divided.

Also in: Plat No. <u>30</u> Twp. <u>2N</u> Rge. <u>19W</u>	Plat No. _____ Twp. _____ Rge. _____	Plat No. _____ Twp. _____ Rge. _____
Plat No. _____ Twp. _____ Rge. _____	Plat No. _____ Twp. _____ Rge. _____	Plat No. _____ Twp. _____ Rge. _____

Information From:
Edgar Wetzsteon

F-1-A
County Ravalli.....

STATE OF MONTANA
STATE ENGINEERS OFFICE
Water Resources Survey

T. 1N. R. 19W. Plat No. 36
Photo No.....

Farm Checked: Date.....

By

Legal Land Owner Edgar & Helen Wetzsteon - Continued..... Address

Operator Page 2..... Address

Water is delivered by:— 1. Private System; 2. Ditch Company; 3. State Project; 4. Federal Project; 5. Irrigation District

If under Ditch Company, Irrigation District, or Government Project, state the number of shares or inches, acre feet as the case may be in said system

App. No. Decree No.	NAME OF APPROPRIATOR TO WHOM DECREED	NAME OF STREAM	Date App. Date Priority	Miner's Inches	In Use	NAME OF DITCH (Water Delivered By)	No.	R/F	P/G/S	Present Irr. Acres	Irrigable Acres
D-183	McRae Bros.	Bitterroot River	5-1-97	120	Part						
D-223	W. C. Wetzsteon										
	McRae Bros.										
	John Wetzsteon	Bitterroot River	6-1-95	300	Part	Bush Ditch	1	R		0	9
D-184	McRae Bros et al										
	John A. Wetzsteon										
	W. C. Wetzsteon										
	Albert Wetzsteon										
	Jacob Wetzsteon										
	John Wetzsteon										
	Andrew Voght										
	Emma Voght	Bitterroot River	5-7-89	1115	Part						
Use		Seepage, waste, Drain				Ed. Wetzsteon Waste D.	1	F		54	0

NOTE: R—Denotes Regular Irrigation. F—Flood Irrigation. P—Water diverted by means of pumping. G—Water diverted by gravity. S—Stored Water.

Condition of System Topography River Basin

Adequate Supply: Yes..... No..... Explain

Remarks

.....
.....
.....
.....
.....
.....
.....
.....
.....
.....

Also in: Plat No..... Twp..... Rge.....	Plat No..... Twp..... Rge.....	Plat No..... Twp..... Rge.....
Plat No..... Twp..... Rge.....	Plat No..... Twp..... Rge.....	Plat No..... Twp..... Rge.....

Information From:
.....

F-1-A

County Ravalli

STATE OF MONTANA
STATE ENGINEERS OFFICE
Water Resources Survey

T. 1N. R. 19W. Plat No. 36

Farm Checked: Date 10-20-56

Photo No. 5P-53; 5P-52

By Vaughn Chadbourne

Legal Land Owner George Wetzsteon Address Sula, Montana

Operator Same Address _____

Water is delivered by:— 1. Private System; X 2. Ditch Company; 3. State Project; 4. Federal Project; 5. Irrigation District

If under Ditch Company, Irrigation District, or Government Project, state the number of shares or inches, acre feet, as the case may be in said system _____

App. No. Decree No.	NAME OF APPROPRIATOR TO WHOM DECREED	NAME OF STREAM	Date App. Date Priority	Miner's Inches	In Use	NAME OF DITCH (Water Delivered By)	No.	R/F	P/G/S	Present Irr. Acres	Irrigable Acres
D-184	McRae Bros. et al										
	W. C. Wetzsteon										
	John A. Wetzsteon Sr.										
	Albert Wetzsteon										
	Jacob Wetzsteon										
	John Wetzsteon										
	Andrew Voght										
	Emma Voght	Bitterroot River (E. Fork)	5-7-89	1115	Part	Wetzsteon - Voght D.	1	R		90	0

NOTE: R—Denotes Regular Irrigation. F—Flood Irrigation. P—Water diverted by means of pumping. G—Water diverted by gravity. S—Stored Water.

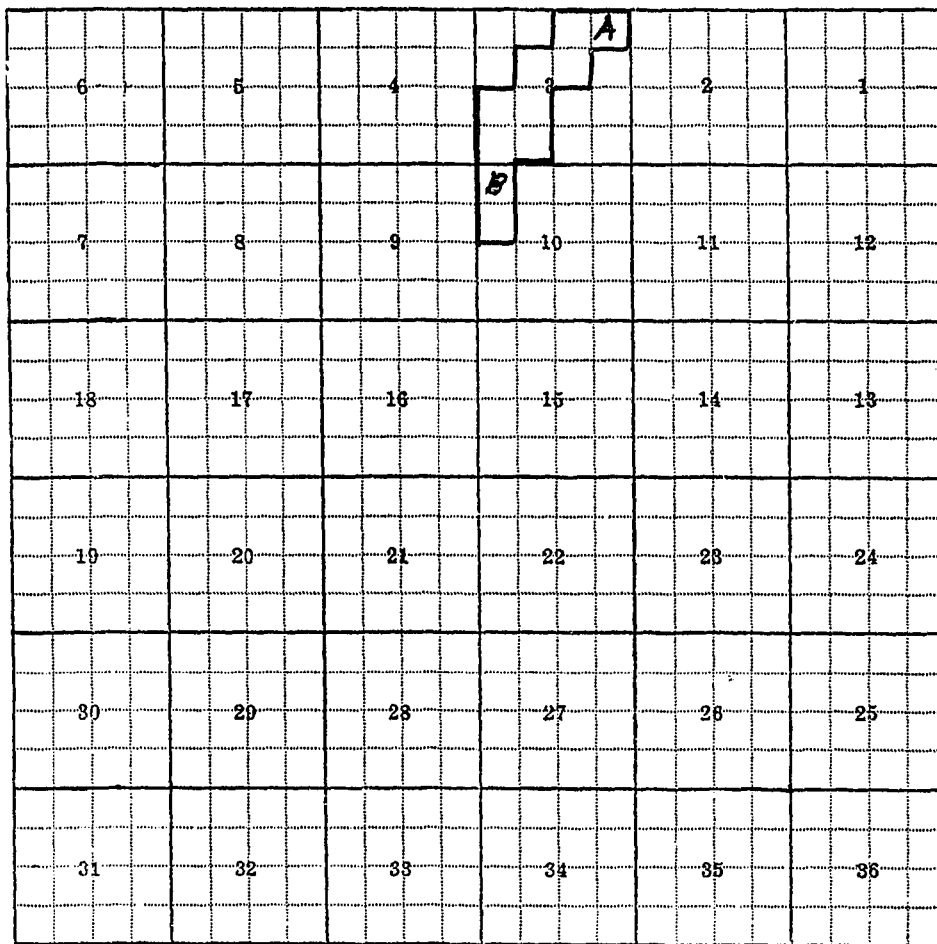
Condition of System Good Topography 1st Bench & Bottom Land River Basin Columbia River, East Fork

Adequate Supply: Yes. X No. Explain Bitterroot River

Remarks _____

Also in: Plat No. _____ Twp. _____ Rge. _____	Plat No. _____ Twp. _____ Rge. _____	Plat No. _____ Twp. _____ Rge. _____
Plat No. _____ Twp. _____ Rge. _____	Plat No. _____ Twp. _____ Rge. _____	Plat No. _____ Twp. _____ Rge. _____

Information From:
W. R. Wetzsteon



3-A, 10-B

F-1-A
 County Rawalli
 Farm Checked: Date 10-30-56
 By Vaughn Chadbourne

STATE OF MONTANA
 STATE ENGINEERS OFFICE
 Water Resources Survey

T.1N R. 19W Plat No. 36
 Photo No. 3P-82; 3P-81; 5P-52

Legal Land Owner Paul & Grace Wetzsteon Address _____
 Operator Paul & Paul H. Wetzsteon Address Sula, Montana
 Water is delivered by:— 1. Private System; X 2. Ditch Company; 3. State Project; 4. Federal Project; 5. Irrigation District
 If under Ditch Company, Irrigation District, or Government Project, state the number of shares or inches, acre feet, as the case may be in said system _____

App. No. Decree No.	NAME OF APPROPRIATOR TO WHOM DECREED	NAME OF STREAM	Date App. Date Priority	Miner's Inches	In Use	NAME OF DITCH (Water Delivered By)	No.	R/F	P/G/S	Present Irr. Acres	Irrigable Acres
	Use	Cameron Creek				Wetzsteon-Voght	1	E		45	0
D-183	McRae Bros.	Bitterroot River (E. Ek)	5-1-97	120	Part	Wetzsteon-Voght	1	R			
D-184	W. C. Wetzsteon										
	J. A. Wetzsteon										
	Albert Wetzsteon										
	Jacob Wetzsteon										
	John Wetzsteon										
	Andrew Voght										
	Emma Voght	Bitterroot River	5-7-89	1115	Part	Wetzsteon-Voght	1	R			
D-223	W. C. & Jr. Wetzsteon and McRae Bros.	Bitterroot River	6-1-95	300	Part	Wetzsteon-Voght Ditch	1	R			
D-221	Mary C. Wetzsteon	Bitterroot River (E. Ek)	5-1-87	80	Yes	Wetzsteon-McClintic	1	R		37	0
						Wetzsteon-Voght-McClintic					
						& Lord		R		80	0
	No filing	Placer Creek				Wetzsteon	1	F		20	0

NOTE: R—Denotes Regular Irrigation. F—Flood Irrigation. P—Water diverted by means of pumping. G—Water diverted by gravity. S—Stored Water.
 Condition of System Good Topography River Bottom & 1st Bench River Basin Columbia River, Sula Creek or
 Adequate Supply: Yes No Explain Except for Placer Creek, which runs only a Placer Gulch, E. Ek, Bitterroot
 Remarks small amount in late summer River, Cameron Creek
Doesn't know how D-183, D-184, & D-223 are divided.

Also in: Plat No. _____ Twp. _____ Rge. _____ Plat No. _____ Twp. _____ Rge. _____ Plat No. _____ Twp. _____ Rge. _____
 Plat No. _____ Twp. _____ Rge. _____ Plat No. _____ Twp. _____ Rge. _____ Plat No. _____ Twp. _____ Rge. _____
 Information From: Paul Wetzsteon

6	5	4	3	2	1
7	8	A	9	10	11
18	17	16	15	14	13
19	20	21	22	23	24
30	29	28	27	26	25
31	32	33	34	35	36

R-A

6	5	4	3	2	1
7	8	9	10	11	12
18	17	16	15	14	13
19	20	21	22	23	24
30	29	28	27	26	25
31	32	33	34	35	36

2-A, 9-C, 11-B

F-1-A

County Ravalli

STATE OF MONTANA
STATE ENGINEERS OFFICE
Water Resources Survey

T.1N. R.19W. Plat No. 36

Form Checked: Date

Photo No.

By

Legal Land Owner W. A. Wetzsteon - CONTINUED Address

Operator Page 2 Address

Water is delivered by:— 1. Private System; 2. Ditch Company; 3. State Project; 4. Federal Project; 5. Irrigation District

If under Ditch Company, Irrigation District, or Government Project, state the number of shares or inches, acre feet, as the case may be in said system

App. No. Decree No.	NAME OF APPROPRIATOR TO WHOM DECREED	NAME OF STREAM	Date App. Date Priority	Minor's Inches	In Use	NAME OF DITCH (Water Delivered By)	No.	R/F	P/G/S	Present Irr. Acres	Irrigable Acres
D-184	Continued										
	Jacob Wetzsteon										
	John Wetzsteon										
	Andrew Voght										
	Emma Voght	Bitterroot River	5-7-89	1115	Part	Wetzsteon - Voght D.	1	R		60	0
D-223	W. C. Wetzsteon										
	McRae Bros.										
	John Wetzsteon	Bitterroot River	6-1-95	300	Part	Wetzsteon - Voght D.	1	R			
D-220	John & W. C. Wetzsteon	Bitterroot River	5-1-87	80	Part	Wetzsteon - Voght D.	1	R			

NOTE: R—Denotes Regular Irrigation. F—Flood Irrigation. P—Water diverted by means of pumping. G—Water diverted by gravity. S—Stored Water.

Condition of System Topography River Basin

Adequate Supply: Yes No Explain

Remarks

.....
.....
.....
.....
.....
.....
.....
.....
.....
.....

Also in: Plat No. Twp. Rge.	Plat No. Twp. Rge.	Plat No. Twp. Rge.
Plat No. Twp. Rge.	Plat No. Twp. Rge.	Plat No. Twp. Rge.

Information From:

F-1-A
County Ravalli

Farm Checked: Date 10-20-56

By Vaughn Chadbourne

Legal Land Owner W. R. Wetzsteon

Operator Same

Water is delivered by:— 1. Private System; 2. Ditch Company; 3. State Project; 4. Federal Project; 5. Irrigation District

If under Ditch Company, Irrigation District, or Government Project, state the number of shares or inches, acre feet, as the case may be in said system

STATE OF MONTANA
STATE ENGINEERS OFFICE
Water Resources Survey

T. 1N R. 19W Plat No. 36

Photo No. 5P-72

Address

Address Sula, Montana

App. No. Decree No.	NAME OF APPROPRIATOR TO WHOM DECREED	NAME OF STREAM	Date App. Date Priority	Miner's Inches	In Use	NAME OF DITCH (Water Delivered By)	No.	R/F	P/G/S	Present Irr. Acres	Irrigable Acres
A-190	Mary M. Paddock										
	W. D. Tessier										
	W. R. Wetzsteon	E. Fk. Bitterroot R.	7-1-30	500	Yp.						
					(Part)	Paddock-Tessier- Wetzsteon (Kelly- Wetzsteon)	1	R		11	27
D-1170	Henry T. Smith	Tolan Creek	4- -92	90	No	Smith-Wetzsteon (Wetzsteon)	1	R		0	10
D-1171	Henry T. Smith	Tolan Creek	12- -93	160	No	Smith-Wetzsteon (Wetzsteon)	1	R			
D-1172	Henry T. Smith	Tolan Creek	Spr. 94	160	No	Smith-Wetzsteon (Wetzsteon)	1	R			
A-935	John E. Smith	Shook Creek	11-30-09	100	No						

NOTE: R—Denotes Regular Irrigation. F—Flood Irrigation. P—Water diverted by means of pumping. G—Water diverted by gravity. S—Stored Water.

Condition of System Good Topography River Bottom & Side Hill River Basin Columbia River, Tolan Creek & E. Fk. Bitterroot River
Adequate Supply: Yes No Explain Wetzsteon & Kelly agree that there is no recorded division of A-190. Kelly thinks his place has 1/3 of the water that the ditch will carry. Wetzsteon says, as compensation for the D. right-of-way, Kelly's place is to have what water is needed.

Also in: Plat No. <u> </u> Twp. <u> </u> Rge. <u> </u>	Plat No. <u> </u> Twp. <u> </u> Rge. <u> </u>	Plat No. <u> </u> Twp. <u> </u> Rge. <u> </u>
Plat No. <u> </u> Twp. <u> </u> Rge. <u> </u>	Plat No. <u> </u> Twp. <u> </u> Rge. <u> </u>	Plat No. <u> </u> Twp. <u> </u> Rge. <u> </u>

Information From:

W. R. Wetzsteon

6	5	4	3	2	1
7	8	9	10	11	12
18	17	16	15	14	13
19	20	21	22	23	24
30	29	28	27	26	25
31	32	33	34	35	36

12-C, 13-B

T1N-R19W

F-1-A
County Ravalli

STATE OF MONTANA
STATE ENGINEERS OFFICE
Water Resources Survey

T. 1N R. 19W Plat No. 36

Farm Checked: Date 11-1-56

Photo No. 5P-52; 3P-81

By Vaughn Chadbourne

Legal Land Owner James & Ruth Clark and Robert & Helen McKee Address

Operator Robert McKee Address Sula, Montana

Water is delivered by:— 1. Private System; 2. Ditch Company; 3. State Project; 4. Federal Project; 5. Irrigation District

If under Ditch Company, Irrigation District, or Government Project, state the number of shares or inches, acre feet, as the case may be in said system

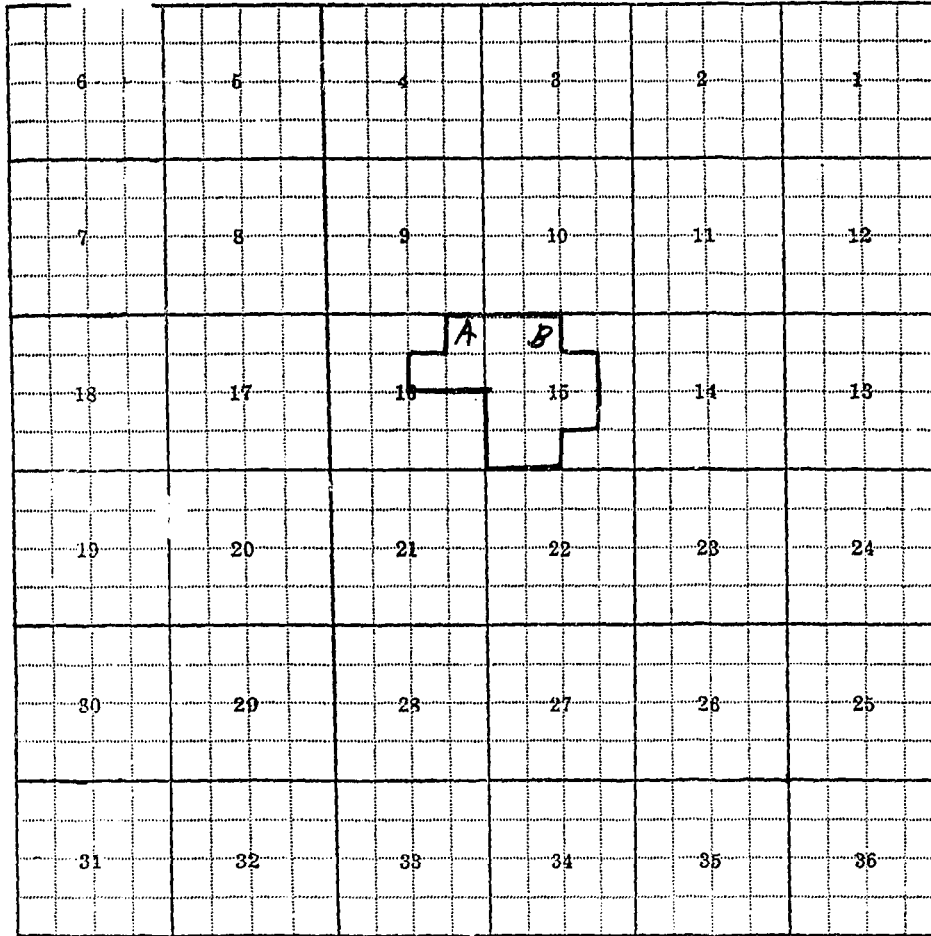
App. No. Decree No.	NAME OF APPROPRIATOR TO WHOM DECREED	NAME OF STREAM	Date App. Date Priority	Miner's inches	In Use	NAME OF DITCH (Water Delivered By)	No.	R/F	P/G/S	Present Irr. Acres	Irrigable Acres
A-839	Robert Speer	Reimel Creek	6-1-95	3000	Yes	Speer (McKee) Ditch	1	F)		128	0
No)			
Filing		Drainage & Waste				McKee waste	1	F)			
A-1389	Mary A. Gallogy	Warm Springs	10-24-98	160	No						
D-141	Joseph L. Bush	Bitterroot River	4-1-97	155	No						
D-699	J. L. Bush	Reimel Creek	9-1-89	18	No	Reimel Ditch					
D-700	Mary A. Sherrill	Reimel Creek	6-1-95	21	No						

NOTE: R—Denotes Regular Irrigation. F—Flood Irrigation. P—Water diverted by means of pumping. G—Water diverted by gravity. S—Stored Water.

Condition of System Good Topography River Bottom & 1st Bench River Basin Columbia River, Reimel Creek &
Adequate Supply: Yes No Explain Inadequate supply from Reimel Creek as the flow Drain and Waste
Remarks diminishes in late summer

Also in: Plat No. Twp. Rge.	Plat No. Twp. Rge.	Plat No. Twp. Rge.
Plat No. Twp. Rge.	Plat No. Twp. Rge.	Plat No. Twp. Rge.

Information From:
Robert McKee



15-B, 16-A

F-1-A
 County Ravalli

Farm Checked: Date 10-19-56

By Vaughn Chadbourne

Legal Land Owner Raymond & Irene Kelly Address

Operator Raymond Kelly Address Sula, Montana

Water is delivered by:— 1. Private System; X 2. Ditch Company; 3. State Project; 4. Federal Project; 5. Irrigation District

If under Ditch Company, Irrigation District, or Government Project, state the number of shares or inches, acre feet, as the case may be in said system

App. No. Decree No.	NAME OF APPROPRIATOR TO WHOM DECREED	NAME OF STREAM	Date App. Date Priority	Miner's Inches	In Use	NAME OF DITCH (Water Delivered By)	No.	R/F	P/G/S	Present Irr. Acres	Irrigable Acres
A-190	Mary M. Paddock, W. D. Tessier & W. R. Wetzsteon	E. Fk. Bitterroot R.	7-1-30	500	Yes	(Paddock - Tessier - (Wetzsteon Ditch (Kelly-Wetzsteon) (Kelly pump & sprinkler	1	R		13	0
							1	R		7	0

NOTE: R—Denotes Regular Irrigation. F—Flood Irrigation. P—Water diverted by means of pumping. G—Water diverted by gravity. S—Stored Water.

Condition of System Good Topography River Bottom & Sidehill River Basin Columbia River, East Fork

Adequate Supply: Yes x No Explain Bitterroot River

Remarks Kelly & Wetzsteon agree that there is no recorded division of A-190.
Kelly thinks his place has 1/3 of the water which the ditch will carry. Wetzsteon says that Kelly's place has
what water is needed, which was the agreement for the right-of-way.

Also in: Plat No. <u>27</u> Twp. <u>11N</u> Rge. <u>1EW</u>	Plat No. Twp. Rge.	Plat No. Twp. Rge.
Plat No. Twp. Rge.	Plat No. Twp. Rge.	Plat No. Twp. Rge.

Information From:
Raymond & Irene Kelly

A 6x6 grid with numbers 1 through 36 arranged in a boustrophedon pattern. The numbers are: Row 1: 6, 5, 4, 3, 2, 1; Row 2: 7, 8, 9, 10, 11, 12; Row 3: 13, 17, 16, 15, 14, 13; Row 4: 19, 20, 21, 22, 23, 24; Row 5: 30, 29, 28, 27, 26, 25; Row 6: 31, 32, 33, 34, 35, 36. The cell containing the number 12 is circled and labeled with the letter 'A'.

6	5	4	3	2	1
7	8	9	10	11	12
13	17	16	15	14	13
19	20	21	22	23	24
30	29	28	27	26	25
31	32	33	34	35	36

12-A

6	5	4	3	2	1
7	8	9	10	11	12
18	17	C D	15	14	13
19	20	21	22	23	24
30	29	28	27	26	25
31	32	33	34	35	36

16-D, 17-C

	6	5	4	3	2	1
	7	8	9	10	11	12
			D			
			B			
	18	17	16	15	14	13
	19	20	21	22	23	24
	29	28	28	27	26	25
	31	32	33	34	35	36

Ω-D, 16-B

6	5	4	3	2	1
7	8	9	10	11	12
18	17	16	15	14	13
19	20	21	22	23	24
30	29	28	27	26	25
31	32	33	34	35	36

e

11-C

6	6	4	3	2	1
7	8	9	10	11	12
13	14	15	16	17	18
19	20	21	22	23	24
25	26	27	28	29	30
31	32	33	34	35	36

b
c

27-D, 34-C

6	5	4	3	2	1
7	8	9	10	11	12
13	14	15	16	17	18
19	20	21	22	23	24
25	26	27	28	29	30
31	32	33	34	35	36

21-A

.....

.....

.....

	6		5		4		3		2		1
	7		8		9		10		11		12
	18		17		16		15		14		13
	19		20		21		22		23		24
							C				
	30		29		28		27		B		25
	31		32		33		34		35		36

22-C, 27-B

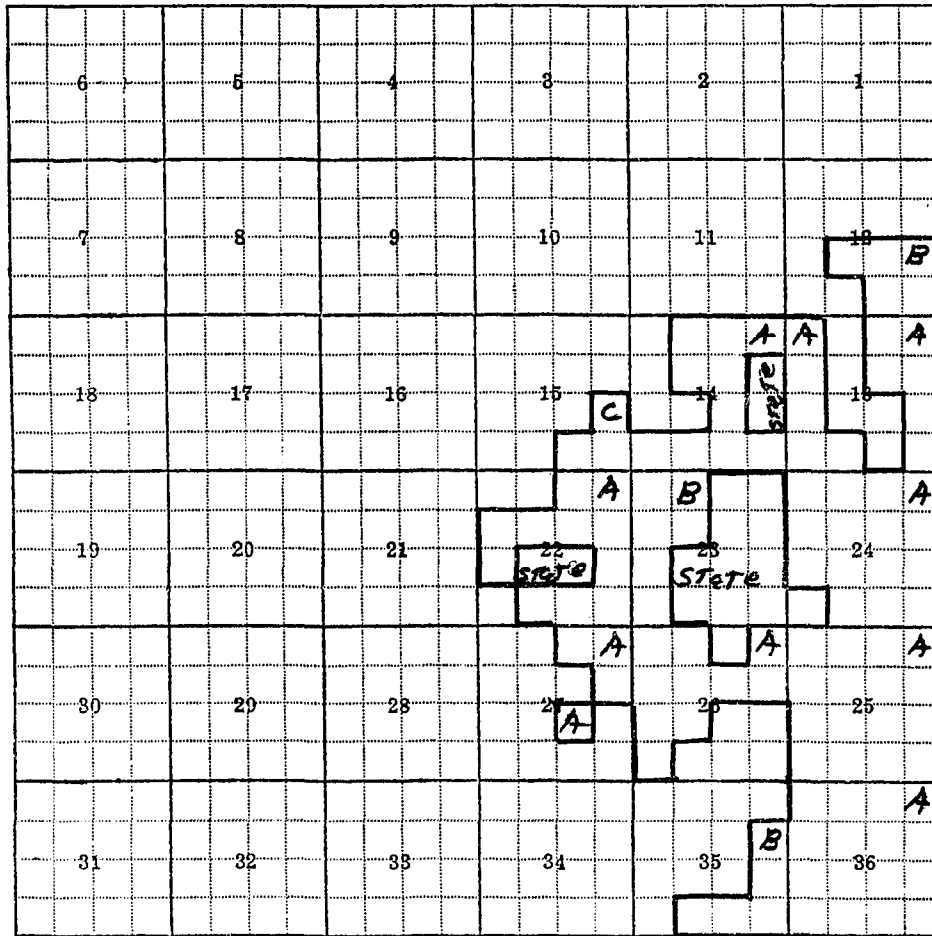
.....

.....

.....

6	5	4	3	2	1
7	8	9	10	11	12
13	17	16	15	14	13
19	20	21	22	23	24
30	29	28	27	26	25
31	32	33	34	35	36

21-C, 22-A



12-B, 13-A, 14-A, 15-C, 22-A, 23-B, 24-A, 25-A, 26-A, 27-A, 35-B, 36-A

F-1-A
 County Ravalli
 Farm Checked: Date 10-30-50
 By Vaughn Chadbourne

STATE OF MONTANA
 STATE ENGINEERS OFFICE
 Water Resources Survey

T. 1N R. 19W Plat No. 36
 Photo No. 3P-81; 3P-82; 5P-53

Legal Land Owner Geo. Jr. & Josephine Vogt Address _____
 Operator Paul & Paul H. Wetzsteon Address Sula, Montana
 Water is delivered by:— 1. Private System; X 2. Ditch Company; 3. State Project; 4. Federal Project; 5. Irrigation District
 If under Ditch Company, Irrigation District, or Government Project, state the number of shares or inches, acre feet, as the case may be in said system _____

App. No. Decree No.	NAME OF APPROPRIATOR TO WHOM DECREED	NAME OF STREAM	Date App. Date Priority	Miner's Inches	In Use	NAME OF DITCH (Water Delivered By)	No.	R/F	P/G/S	Present Irr. Acres	Irrigable Acres
D-184	McRae Bros. W. C. Wetzsteon J. A. Wetzsteon										
A	Albert Wetzsteon Jacob Wetzsteon John Wetzsteon Andrew Voght & Emma Voght	Bitterroot River	5-7-89	1115	Part	Wetzsteon - Voght D.	1	R		195	0
D-223	W. C. & John Wetzsteon and McRae Bros.	Bitterroot River	6-1-95	300	Part	Wetzsteon - Voght D.	1	R			
D-220	John A. & W. C. Wetzsteon	Bitterroot River	5-1-87	80	Part	Wetzsteon - Voght D.	1	R			
A-318	Albert Wetzsteon	Cameron Creek	5-1-02	1/2	Yes	Wetzsteon - Voght D.	1	F			

CONTINUED ON NEXT PAGE

NOTE: R—Denotes Regular Irrigation. F—Flood Irrigation. P—Water diverted by means of pumping. G—Water diverted by gravity. S—Stored Water.

Condition of System Good Topography _____ River Bottom & 1st Bench _____ River Basin Columbia River, East Fork
 Adequate Supply: Yes _____ No _____ Explain _____ Bitterroot River, Cameron Creek,
 Remarks Doesn't know how D-184, D-223, & D-220 are divided. Sula Creek or Placer Gulch,
North Gulch, Pasture Draw or
South Gulch

Also in: Plat No. <u>30</u> Twp. <u>2N</u> Rge. <u>19W</u>	Plat No. _____ Twp. _____ Rge. _____	Plat No. _____ Twp. _____ Rge. _____	Information From: <u>Paul Wetzsteon</u>
Plat No. _____ Twp. _____ Rge. _____	Plat No. _____ Twp. _____ Rge. _____	Plat No. _____ Twp. _____ Rge. _____	

			A	C		
6	5	4		3	2	1
			A			
7	8	9	A	10	11	12
18	17	16		15	14	13
19	20	21		22	23	24
30	29	28		27	26	25
31	32	33		34	35	36

3-C, 4-A, 9-A

F-1-A
 County Ravalli

Farm Checked: Date 10-30-56

By Vaughn Chadbourne

Legal Land Owner Maude Voigt

Operator Paul & Paul H. Wetzsteon

Water is delivered by: 1. Private System; 2. Ditch Company; 3. State Project; 4. Federal Project; 5. Irrigation District

If under Ditch Company, Irrigation District, or Government Project, state the number of shares or inches, acre feet, as the case may be in said system

STATE OF MONTANA
 STATE ENGINEERS OFFICE
 Water Resources Survey

T. 1N R. 19W Plat No. 36

Photo No. 3P-81

Address _____

Address Sula, Montana

App. No. Decree No.	NAME OF APPROPRIATOR TO WHOM DECREEED	NAME OF STREAM	Date App. Date	Priority	Miner's Inches	In Use	NAME OF DITCH (Water Delivered By)	No.	R/F	P/G/S	Present Irr. Acres	Irrigable Acres
D-184	McRae Bros											
	W. C. Wetzsteon											
	John A. Wetzsteon Sr.											
	Albert Wetzsteon											
	Jacob Wetzsteon											
	John Wetzsteon											
	Andrew Voigt											
	Emma Voigt											
Use		Bitterroot River	5-7-89		1115	Part	Wetzsteon - Voigt D.	1	R		38	0
		Cameron Creek					Wetzsteon - Voigt D.	1	F			
D-211	Andrew Voigt	Bitterroot River	5-1-88		20	Yes	Wetzsteon - Voigt - McClintic - Lord Ditch	1	R		100	0
A-15	A. W. Voigt	Babbitt Gulch	10-1-68		25	No						

NOTE: R—Denotes Regular Irrigation. F—Flood Irrigation. P—Water diverted by means of pumping. G—Water diverted by gravity. S—Stored Water.

Condition of System _____ Topography _____ River Bottom _____ River Basin Columbia River, East Fork
 Adequate Supply: Yes No _____ Explain _____ Bitterroot River, Cameron Creek
 Remarks Doesn't know how D-184 is divided.

Also in: Plat No. _____ Twp. _____ Rge. _____	Plat No. _____ Twp. _____ Rge. _____	Plat No. _____ Twp. _____ Rge. _____
Plat No. _____ Twp. _____ Rge. _____	Plat No. _____ Twp. _____ Rge. _____	Plat No. _____ Twp. _____ Rge. _____

Information From:
 Paul Wetzsteon

6		4	3	2	1
		5-C			
		5-C			
		047	9-B		
7	8		9	10	11
18	17	16	15	14	13
19	20	21	22	23	24
30	29	28	27	26	25
31	32	33	34	35	36

4-C, 5-C, 9-B

F-1-A
 County Ravalli

T. 1N R. 19W Plat No. 36

Farm Checked: Date 10-24-56

STATE OF MONTANA
 STATE ENGINEERS OFFICE
 Water Resources Survey

Photo No. 5P-52; 5P-53

By Vaughn Chadbourne

Legal Land Owner Edgar & Helen Wetzsteon

Address Sula, Montana

Operator Same

Address

Water is delivered by:— 1. Private System; 2. Ditch Company; 3. State Project; 4. Federal Project; 5. Irrigation District

If under Ditch Company, Irrigation District, or Government Project, state the number of shares or inches, acre feet, as the case may be in said system

App. No. Decree No.	NAME OF APPROPRIATOR TO WHOM DECREED	NAME OF STREAM	Date App. Date Priority	Minor's Inches	In Use	NAME OF DITCH (Water Delivered By)	No.	R/F	P/G/S	Present Irr. Acres	Irrigable Acres
D-183	McRae Bros	Bitterroot River(E.Fk)	5-1-97	120	Part	Wetzsteon - Voght D.	1	R)		110	0
D-223	W. C. Wetzsteon)			
	McRae Bros.)			
	John Wetzsteon	Bitterroot River(E.Fk)	6-1-95	300	Part	Wetzsteon - Voght D.	1	R)			
D-184	McRae Bros. et al)			
	John A. Wetzsteon)			
	W. C. Wetzsteon)			
	Albert Wetzsteon)			
	Jacob Wetzsteon)			
	John Wetzsteon)			
	Andrew Voght)			
	Emma Voght	Bitterroot River(E.Fk)	5-7-89	1115	Part	Wetzsteon - Voght D.	1	R)			
CONTINUED ON NEXT PAGE											

NOTE: R—Denotes Regular Irrigation. F—Flood Irrigation. P—Water diverted by means of pumping. G—Water diverted by gravity. S—Stored Water.

Condition of System Good Topography River Bottom & 1st Bench River Basin Columbia River, Seepage, Waste, Adequate Supply: Yes. No. Explain Drain. & East Fork Bitterroot River

Remarks Doesn't know how D-183, D-184, & D-223 are divided.

Also in: Plat No. <u>30</u> Twp. <u>2N</u> Rge. <u>19W</u>	Plat No. Twp. Rge.	Plat No. Twp. Rge.	Plat No. Twp. Rge.
Plat No. Twp. Rge.	Plat No. Twp. Rge.	Plat No. Twp. Rge.	Plat No. Twp. Rge.

Information From:
Edgar Wetzsteon

					D		
6		5		4	E	2	1
					A		
7		8		9	10	11	12
					A	D	
18		17		16	15	14	13
19		20		21	22	23	24
30		29		28	27	26	25
31		32		33	34	35	36

..... 2-D, 3-E, 10-A, 11-D, 15-A

F-1-A

County Ravalli

STATE OF MONTANA
STATE ENGINEERS OFFICE
Water Resources Survey

T.1N. R.19W. Plat No. 36

Farm Checked: Date 10-20-56

Photo No. 5P-53; 5P-52

By Vaughn Chadbourne

Legal Land Owner George Wetzsteon

Address Sula, Montana

Operator Same

Address

Water is delivered by:— 1. Private System; 2. Ditch Company; 3. State Project; 4. Federal Project; 5. Irrigation District

If under Ditch Company, Irrigation District, or Government Project, state the number of shares or inches, acre feet, as the case may be in said system

App. No. Decree No.	NAME OF APPROPRIATOR TO WHOM DECREED	NAME OF STREAM	Date App. Date Priority	Minor's Inches	In Use	NAME OF DITCH (Water Delivered By)	No.	R/F	P/G/S	Present Irr. Acres	Irrigable Acres
D-184	McRae Bros. et al										
	W. C. Wetzsteon										
	John A. Wetzsteon Sr.										
	Albert Wetzsteon										
	Jacob Wetzsteon										
	John Wetzsteon										
	Andrew Voght										
	Emma Voght	Bitterroot River (E. Fork)	5-7-89	1115	Part	Wetzsteon - Voght D.	1	R		90	0

NOTE: R—Denotes Regular Irrigation. F—Flood Irrigation. P—Water diverted by means of pumping. G—Water diverted by gravity. S—Stored Water.

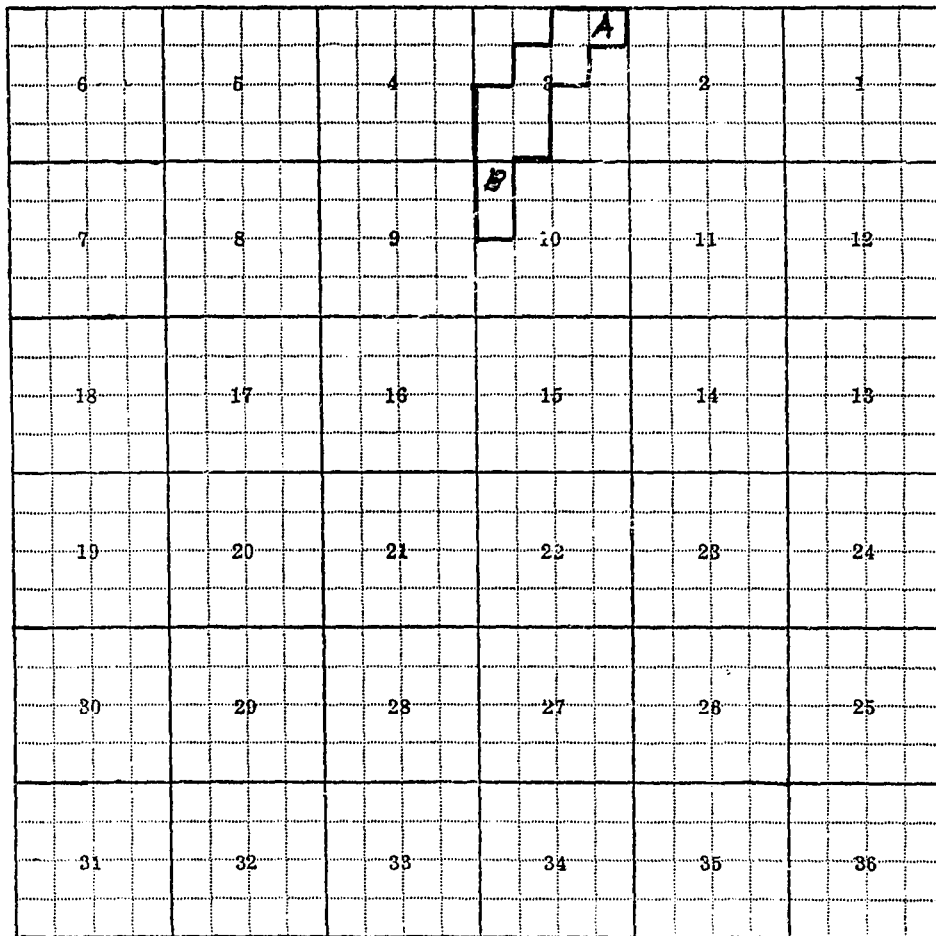
Condition of System Good Topography 1st Bench & Bottom Land River Basin Columbia River, East Fork

Adequate Supply: Yes No Explain Bitterroot River

Remarks

Also in: Plat No. Twp. Rge.	Plat No. Twp. Rge.	Plat No. Twp. Rge.
Plat No. Twp. Rge.	Plat No. Twp. Rge.	Plat No. Twp. Rge.

Information From:
W. R. Wetzsteon



3-A, 10-B

.....

F-1-A
 County Beavalli
 Farm Checked: Date 10-30-56
 By Vaughn Chadbourne

STATE OF MONTANA
 STATE ENGINEERS OFFICE
 Water Resources Survey

T1N R. 19W Plat No. 36
 Photo No. 3P-82; 3P-81; 5P-52

Legal Land Owner Paul & Grace Wetzsteon Address _____
 Operator Paul & Paul H. Wetzsteon Address Sula, Montana
 Water is delivered by:— 1. Private System; X 2. Ditch Company; 3. State Project; 4. Federal Project; 5. Irrigation District

If under Ditch Company, Irrigation District, or Government Project, state the number of shares or inches, acre feet, as the case may be in said system _____

App. No. Decree No.	NAME OF APPROPRIATOR TO WHOM DECREED	NAME OF STREAM	Date App. Date Priority	Miner's Inches	In Use	NAME OF DITCH (Water Delivered By)	No. Inch.	R/F	P/G/S	Present Irr. Acres	Irrigable Acres
	Use	Cameron Creek				Wetzsteon-Voght	1	F)		45	0
D-183	McRae Bros.	Bitterroot River (E. Fk)	5-1-97	120	Part	Wetzsteon-Voght	1	R)			
D-184	W. C. Wetzsteon)			
	J. A. Wetzsteon)			
	Albert Wetzsteon)			
	Jacob Wetzsteon)			
	John Wetzsteon)			
	Andrew Voght)			
	Emma Voght	Bitterroot River	5-7-89	1115	Part	Wetzsteon-Voght	1	R)			
D-223	W. C. & John Wetzsteon and McRae Bros.	Bitterroot River	6-1-95	300	Part	Wetzsteon-Voght Ditch	1	R)			
D-221	Mary C. Wetzsteon	Bitterroot River (E. Fk)	5-1-87	80	Yes	Wetzsteon-McClintic	1	R		37	0
						Wetzsteon-Voght-McClintic					
						& Lord		R		80	0
No filing		Placer Creek				Wetzsteon	1	F		20	0

NOTE: R—Denotes Regular Irrigation. F—Flood Irrigation. P—Water diverted by means of pumping. G—Water diverted by gravity. S—Stored Water.

Condition of System Good Topography River Bottom & 1st Bench River Basin Columbia River, Sula Creek or
 Adequate Supply: Yes No Explain Except for Placer Creek, which runs only a Placer Gulch, E. Fk, Bitterroot
 Remarks small amount in late summer River, Cameron Creek
Doesn't know how D-183, D-184, & D-223 are divided.

Also in: Plat No. _____ Twp. _____ Rge. _____	Plat No. _____ Twp. _____ Rge. _____	Plat No. _____ Twp. _____ Rge. _____	Information From:
Plat No. _____ Twp. _____ Rge. _____	Plat No. _____ Twp. _____ Rge. _____	Plat No. _____ Twp. _____ Rge. _____	Paul Wetzsteon

			B			
6	5		4	D	3	2
7	8		9	C	10	11
		C	E			
		A	C			
18	17		16	15	14	13
19	20		21	22	23	24
30	29		28	27	26	25
31	32		33	34	35	36

3-d, 4-B, 8-C, 9-E, 10-C, 16-C, 17-A

6	5	4	3	2	1
7	8	A	9	10	11
18	17	16	15	14	13
19	20	21	22	23	24
30	29	28	27	26	25
31	32	33	34	35	36

..... B=A

F-1-A
 County Ravalli

Farm Checked: Date 10-30-56

By Vaughn Chadbourne

Legal Land Owner W. A. Wetzsteon Address Sula, Montana

Operator: _____ Address _____

Water is delivered by:— 1. Private System; 2. Ditch Company; 3. State Project; 4. Federal Project; 5. Irrigation District

If under Ditch Company, Irrigation District, or Government Project, state the number of shares or inches, acre feet, as the case may be in said system _____

STATE OF MONTANA
 STATE ENGINEERS OFFICE
 Water Resources Survey

T. 1N R. 19W Plat No. 36

Photo No. 5P-53

App. No. Decree No.	NAME OF APPROPRIATOR TO WHOM DECREED	NAME OF STREAM	Date App. Date Priority	Miner's Inches	In Use	NAME OF DITCH (Water Delivered By)	No.	R/F	P/G/S	Present Irr. Acres	Irrigable Acres
D-1173	W. C. Wetzsteon	Tolan Creek	7-1-28	160	Yes	Smith-Wetzsteon(Wetzsteon)	1	R		35	11
A-190	Mary M. Paddock										
	W. D. Tessier										
	W. R. Wetzsteon	E. Ek. Bitterroot R.	7-1-30	500	Part	Paddock-Tessier- Wetzsteon (Kelly- Wetzsteon)	1	R		0	23
D-188	H. S. Page & Frank Benash	Bitterroot River	4-25-92	140	Yes	Page-Benash (Wetzsteon)	1	R		67	0
D-222	W. C. Wetzsteon	Bitterroot River	5-1-97	60	Yes	Wetzsteon-Voght- McClintic-Lord	1	R		68	0
D-184	McRae Bros. et al W. C. Wetzsteon John A. Wetzsteon Albert Wetzsteon										

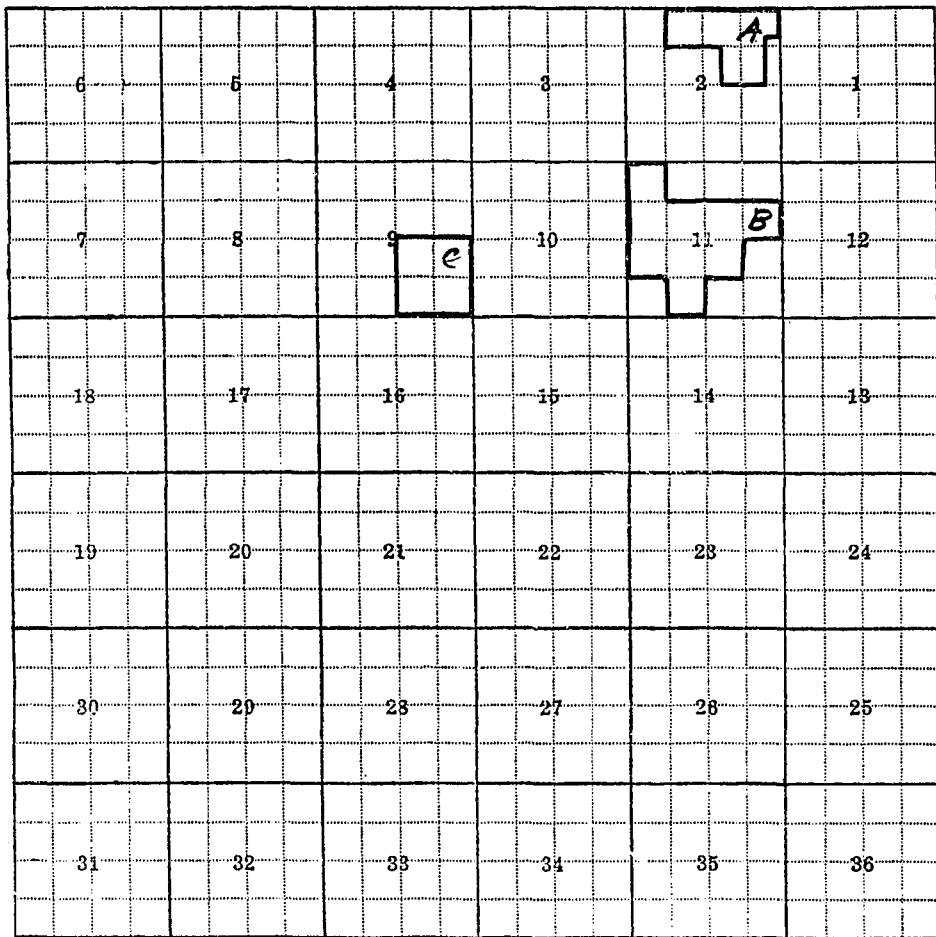
CONTINUED ON NEXT PAGE

NOTE: R—Denotes Regular Irrigation. F—Flood Irrigation. P—Water diverted by means of pumping. G—Water diverted by gravity. S—Stored Water.

Condition of System Good Topography _____ River Bottom & 1st Bench _____ River Basin Columbia River, Tolan Creek,
 Adequate Supply: Yes No _____ Explain _____ E. Ek. Bitterroot River
 Remarks Doesn't know how A-190, D-184, D-223, & D-220 are divided.

Also in: Plat No. _____ Twp. _____ Rge. _____	Plat No. _____ Twp. _____ Rge. _____	Plat No. _____ Twp. _____ Rge. _____
Plat No. _____ Twp. _____ Rge. _____	Plat No. _____ Twp. _____ Rge. _____	Plat No. _____ Twp. _____ Rge. _____

Information From:
W. A. Wetzsteon



2-A, 9-C, 11-B

F-1-A

County Ravalli

STATE OF MONTANA
STATE ENGINEERS OFFICE
Water Resources Survey

T. 1N R. 19W Plat No. 36

Farm Checked: Date 10-20-56

Photo No. 5P-72

By Vaughn Chadbourne

Legal Land Owner W. R. Wetzsteon Address

Operator Same Address Sula, Montana

Water is delivered by:— 1. Private System; 2. Ditch Company; 3. State Project; 4. Federal Project; 5. Irrigation District

If under Ditch Company, Irrigation District, or Government Project, state the number of shares or inches, acre feet, as the case may be in said system

App. No. Decree No.	NAME OF APPROPRIATOR TO WHOM DECREED	NAME OF STREAM	Date App. Date Priority	Miner's Inches	In Use	NAME OF DITCH (Water Delivered By)	No.	R/F	P/G/S	Present Irr. Acres	Irrigable Acres
A-190	Mary M. Paddock										
	W. D. Tessier										
	W. R. Wetzsteon	E. Fk. Bitterroot R.	7-1-30	500	Yes						
					(Part)	Paddock-Tessier- Wetzsteon (Kelly- Wetzsteon)	1	R		11	27
D-1170	Henry T. Smith	Tolan Creek	4- -92	90	No	Smith-Wetzsteon (Wetzsteon)	1	R		0	10
D-1171	Henry T. Smith	Tolan Creek	12- -93	160	No	Smith-Wetzsteon (Wetzsteon)	1	R			
D-1172	Henry T. Smith	Tolan Creek	Spr. 94	160	No	Smith-Wetzsteon (Wetzsteon)	1	R			
A-935	John E. Smith	Shook Creek	11-30-00	100	No						

NOTE: R—Denotes Regular Irrigation. F—Flood irrigation. P—Water diverted by means of pumping. G—Water diverted by gravity. S—Stored Water.

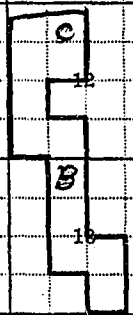
Condition of System Good Topography River Bottom & Side Hill River Basin Columbia River, Tolan Creek & E. Fk. Bitterroot River
 Adequate Supply: Yes No Explain

Remarks Wetzsteon & Kelly agree that there is no recorded division of A-190. Kelly thinks his place has 1/3 of the water that the ditch will carry. Wetzsteon says, as compensation for the D. right-of-way, Kelly's place is to have what water is needed.

Also in: Plat No. Twp. Rge.	Plat No. Twp. Rge.	Plat No. Twp. Rge.
Plat No. Twp. Rge.	Plat No. Twp. Rge.	Plat No. Twp. Rge.

Information From:
W. R. Wetzsteon

6	5	4	3	2	1
7	8	9	10	11	12
18	17	16	15	14	13
19	20	21	22	23	24
30	29	28	27	26	25
31	32	33	34	35	36



12-C, 13-B
