

F-1-A

County ... Blaine

Farm Checked: Date 1-1-66

By: Larry

Legal Land Owner: Et. Belknap Irr. Dist.

Operator: Same  
Water is delivered by: 1. Private System;

# MONTANA WATER RESOURCES BOARD

## Water Resources Survey

T 22N R 14E Plat 4

Photo No. 88-90

Address  
Address  
4. Federal Project.  
5. Irrigation District

2. Ditch Company:  
3. State Project

App. No. / Decree No.	NAME OF APPROPRIATOR TO WHOM DECREED	NAME OF STREAM	Date	App. Priority	Miner's inches	In Use	NAME OF DITCH (Water Delivered By)	No.	R F	Present Irr. Acres	Irrigable Acres
See Dist	Et. Belknap Irr. Dist	Milk River									

NOTE: R—notes Regular Irrigation. F—Flood Irrigation.

Adequate Supply: Yes No Explain  
Remarks: Belknap Irr. Dist.

Sec. 30 NWNE 7.00  
SENE 7.00 In Use No

Also in: Plat No. p. Rge. Plat No. Twp. Rge. Plat No. Twp. Rge.  
 Plat No. p. Rge. Plat No. Twp. Rge. Plat No. Twp. Rge.

River Basin

Information From:  
Mr. Roy Nash/Ditch Rider

No. 62

6	6	4	8	2	1
7	8	9	10	11	12
18	17	16	15	14	13
10	20	21	22	23	24
30	29	28	27	26	25
31	32	33	34	35	36

Land Ownership

.....

.....

.....

County Flathead

T 33R R 19E Plat No. 43

Farm Checked: Date 6-6-66

**MONTANA WATER RESOURCES BOARD**  
**Water Resources Survey**

Photo No. 6R-34

By Larry

Legal Land Owner Marvin & Margaret Alcorn

Address Chinook

Operator Same

Address

Water is delivered by:— 1. Private System; 2. Ditch Company; 3. State Project; 4. Federal Project; 5. Irrigation District

App. No. Decree No.	NAME OF APPROPRIATOR TO WHOM DECREED	NAME OF STREAM	Date App. Date Priority	Miner's Inches	In Use	NAME OF DITCH (Water Delivered By)	No.	R/F	Present Irr. Acres	Irrigable Acres
See Dist	Ft. Belknap Irr. Dist.	Milk River			Yes	Ft. Belknap Ditch	5	R	105	1

NOTE: R—Denotes Regular Irrigation. F—Flood Irrigation.

Adequate Supply: Yes  No  Explain

Remarks Ft. Belknap Irr. Dist.

Marvin & Margaret Alcorn Sec. 29 In Use

	NWNW	32.70	Yes
	SWNW	38.70	Yes
	SENW	32.70	Yes
	SESW	38.80	Yes

River Basin

Also in: Plat No. <u>    </u> Twp. <u>    </u> Rge. <u>    </u>	Plat No. <u>    </u> Twp. <u>    </u> Rge. <u>    </u>	Plat No. <u>    </u> Twp. <u>    </u> Rge. <u>    </u>	Plat No. <u>    </u> Twp. <u>    </u> Rge. <u>    </u>
Plat No. <u>    </u> Twp. <u>    </u> Rge. <u>    </u>	Plat No. <u>    </u> Twp. <u>    </u> Rge. <u>    </u>	Plat No. <u>    </u> Twp. <u>    </u> Rge. <u>    </u>	Plat No. <u>    </u> Twp. <u>    </u> Rge. <u>    </u>

Information From:  
Mr. Alcorn

6	5	4	3	2	1
7	8	9	10	11	12
13	14	15	16	17	18
19	20	21	22	23	24
25	26	27	28	29	30
31	32	33	34	35	36

Land Ownership .....

.....

.....

County Flathead

T. 33N R. 19E Plat No. 42

Farm Checked: Date 6-13-68

MONTANA WATER RESOURCES BOARD  
Water Resources Survey

Photo No. 68-79

By Larry

Legal Land Owner Diamond Asphalt Co.

Address Chinook

Operator Same

Address

Water is delivered by: 1. Private System; 2. Ditch Company; 3. State Project; 4. Federal Project; 5. Irrigation District

App. No. / Decree No.	NAME OF APPROPRIATOR TO WHOM DECREED	NAME OF STREAM	Date App. / Priority	Miner's Inches	In Use	NAME OF DITCH (Water Delivered By)	No.	R/F	Present Irr. Acres	Irrigable Acres
Sec Dist	Alfalfa Valley Irr. Dist	Milk River			No				19	

NOTE: R—Denotes Regular Irrigation. F—Flood Irrigation.

Adequate Supply: Yes  No  Explain Alfalfa Valley Irr. Dist.  
Remarks Diamond Asphalt Co., Sec. 26 SENW 19.35 No

River Basin

Also in:	Plat No.	Twp	Rge.	Plat No.	Twp.	Rge.	Plat No.	Twp.	Rge.
	Plat No.	Twp.	Rge.	Plat No.	Twp.	Rge.	Plat No.	Twp.	Rge.

Information From: Mr. Horshman

4	5	6	7	8	9	10
11	12	13	14	15	16	17
18	19	20	21	22	23	24
25	26	27	28	29	30	31
32	33	34	35	36	37	38

Land Ownership

County Maine

T. 33& R. 19E Plat No. 43

Farm Checked: Date 6-9-66

MONTANA WATER RESOURCES BOARD  
Water Resources Survey

Photo No. 6R-79

By Larry

Legal Land Owner Herbert Bonifos

Address Chinook

Operator Same (Red Rock Theater)

Address

Water is delivered by: -- 1. Private System; 2. Ditch Company; 3. State Project; 4. Federal Project; 5. Irrigation District

App. No. Decree No.	NAME OF APPROPRIATOR TO WHOM DECREED	NAME OF STREAM	Date App. Date Priority	Miner's Inches	In Use	NAME OF DITCH (Water Delivered By)	No.	R/F	Present Irr. Acres	Irrigable Acres
Sec <sup>e</sup> Dist	Ft. Belknap Irr. Dist.	Milk River			No					

NOTE: R—Denotes Regular Irrigation. F—Flood Irrigation.

Adequate Supply: Yes  No  Explain

Remarks Ft. Belknap Irr. Dist.  
Herbert Bonifos Sec. 28 Track in NENE 8.00

River Basin

Also in: Plat No.	Twp.	Rge.	Plat No.	Twp.	Rge.	Plat No.	Twp.	Rge.
Plat No.	Twp.	Rge.	Plat No.	Twp.	Rge.	Plat No.	Twp.	Rge.

Information From:

Field Check

6	5	4	3	2	1
7	8	9	10	11	12
13	14	15	16	17	18
19	20	21	22	23	24
25	26	27	28	29	30
31	32	33	34	35	36

Land Ownership

---



---



---



County Maine

T. 33N R. 19E Plat No. 43

Farm Checked: Date 6-13-66

MONTANA WATER RESOURCES BOARD  
Water Resources Survey

Photo No. 9R-197-196

By Larry

6R-79

Legal Land Owner Sybil Bosch Address .....

Operator Stanley Casteel (buying) Address Chinook

Water is delivered by:— 1. Private System; 2. Ditch Company; 3. State Project; 4. Federal Project; 5. Irrigation District

App. No. Decree No.	NAME OF APPROPRIATOR TO WHOM DECREED	NAME OF STREAM	Date App. Date Priority	Miner's Inches	In Use	NAME OF DITCH (Water Delivered By)	No.	R/F	Present Acres	Irrigable Acres
See Dist	Ft. Belknap Irr. Dist	Milk River			No					
See Dist	Alfalfa Valley Irr. Dist	Milk River			No					

NOTE: R—Denotes Regular Irrigation. F—Flood Irrigation.

Adequate Supply: Yes No Explain  

Remarks Ft. Belknap Irr. Dist. In Use Alfalfa Valley Irr. Dist.

Henry J. Bosch & Sybil Sec. 22 Part SESE 9.90 No

Stanley & Velma Casteel Sybil Bosch In Use

Stanley Casteel Sec. 23 SWSW 5.00 No

River Basin

Also in: Plat No. .... Twp. .... Rge. ....	Plat No. .... Twp. .... Rge. ....	Plat No. .... Twp. .... Rge. ....	Plat No. .... Twp. .... Rge. ....
Plat No. .... Twp. .... Rge. ....	Plat No. .... Twp. .... Rge. ....	Plat No. .... Twp. .... Rge. ....	Plat No. .... Twp. .... Rge. ....

Information From: Mr. Raty

6	5	4	3	2	1
7	8	9	10	11	12
13	14	15	16	17	18
19	20	21	22	23	24
25	26	27	28	29	30
31	32	33	34	35	36

Land Ownership

County Elaine

T. 33N R. 19E Plat No. 43

Farm Checked: Date 6-5-66

MONTANA WATER RESOURCES BOARD  
Water Resources Survey

Photo No. 6R-79

By Larry

Legal Land Owner Wm. & L. M. Brady Address.....

Operator Gaylord Gilbert (buying) Address Chinook

Water is delivered by:— 1. Private System; 2. Ditch Company; 3. State Project; 4. Federal Project; 5. Irrigation District

App. No. Decree No.	NAME OF APPROPRIATOR TO WHOM DECREED	NAME OF STREAM	Date App Date Priority	Miner's Inches	In Use	NAME OF DITCH (Water Delivered By)	No.	R/F	Present Irr. Acres	Irrigable Acres
See Dist	Ft. Belknap Irr. Dist.	Milk River			Yes	Ft. Belknap Ditch	5	R	13	

NOTE: R--Denotes Regular Irrigation. F--Flood Irrigation.

Adequate Supply: Yes  No  Explain.....

Remarks Ft. Belknap Irr. Dist.

Wm. J. & Lucella M. y brady Sec. 33 NENW 18.90

River Basin

Also in: Plat No.....	Twp.....	Rge.....	Plat No.....	Twp.....	Rge.....	Plat No.....	Twp.....	Rge.....
Plat No.....	Twp.....	Rge.....	Plat No.....	Twp.....	Rge.....	Plat No.....	Twp.....	Rge.....

Information From:  
Mr. Peterson (neighbor)

6	5	4	3	2	1
7	8	9	10	11	12
18	17	16	15	14	13
19	20	21	22	23	24
30	29	28	27	26	25
31	32	33	34	35	36

Land Ownership .....

.....

.....

County Blaine

T. 33S R. 19E Plat No. 43

Farm Checked: Date 5-13-66

MONTANA WATER RESOURCES BOARD  
Water Resources Survey

Photo No. 6R-77 9R-199-196

By Larry

Legal Land Owner Laura E. Brown

Address

Operator Robert H. Reed

Address Chinook

Water is delivered by: 1. Private System; 2. Ditch Company; 3. State Project; 4. Federal Project; 5. Irrigation District

App. No. Decree No.	NAME OF APPROPRIATOR TO WHOM DECREED	NAME OF STREAM	Date App. Date Priority	Miner's Inches	In Use	NAME OF DITCH (Water Delivered By)	No.	R/F	Present Irr. Acres	Irrigable Acres
Sec. Dist.	Alfalfa Valley Irr. Co.	Milk River			Yes	Alfalfa Valley Ditch & Brown-Holman Ditch	5	R	100	
App 54	Lara T. Riser & Jens Sorenson	Dry Coulee	3-31-02	250	No					

NOTE: R--Denotes Regular Irrigation. F--Flood Irrigation.

Adequate Supply: Yes  No  Explain

Remarks Alfalfa Valley  
Laura E. Brown  
& Robert Reed

Sec. 24 SWSE 40.00 Yes  
NWSE 23.00 Yes  
Sec. 25 NWSE 23.20 Yes  
SWSE 25.40 Yes

River Basin

Also in: Plat No. <u>    </u> Twp. <u>    </u> Rge. <u>    </u> Plat No. <u>    </u> Twp. <u>    </u> Rge. <u>    </u> Plat No. <u>    </u> Twp. <u>    </u> Rge. <u>    </u>
Plat No. <u>    </u> Twp. <u>    </u> Rge. <u>    </u> Plat No. <u>    </u> Twp. <u>    </u> Rge. <u>    </u> Plat No. <u>    </u> Twp. <u>    </u> Rge. <u>    </u>

Information From  
Mr. Reed

6	5	4	3	2	1
7	8	9	10	11	12
18	17	16	15	14	13
19	20	21	22	23	24
30	29	28	27	26	25
31	32	33	34	35	36

Land Ownership

Form

County Blaine

T. 33N R. 19E Plat No. 53

Farm Checked Date 6-13-66

MONTANA WATER RESOURCES BOARD  
Water Resources Survey

Photo No. 98-196

By LARRY

Legal Land Owner Ray E. Brown

Address Chinook

Operator Same

Address

Water is delivered by: 1. Private System; 2. Ditch Company; 3. State Project; 4. Federal Project; 5. Irrigation District

App. No. Decree No.	NAME OF APPROPRIATOR TO WHOM DECREED	NAME OF STREAM	Date App. Date Priority	Miner's Inches	In Use	NAME OF DITCH (Water Delivered By)	No.	R/F	Present Irr. Acres	Irrigable Acres
See Dist	Alfalfa Valley Irr Dis	Milk River			Yes	Alfalfa Valley Ditch N. Brown-Holman Ditch	5	R	29	12
A 454	Bora T. Raser & Jens Serenson	Lry Coulee	3-30-95	250	No					

NOTE: R—Denotes Regular Irrigation. F—Flood Irrigation.

Adequate Supply. Yes No Explain  
Remarks Alfalfa Valley Irr. Dist.

Ray E. Brown Sec. 23

In Use

NWSE

Pat.

SESW 23.00

Yes

SESW 34.22

Yes

River Basin.

Also in Plat No. Twp. Rge	Plat No. Twp. Rge	Plat No. Twp. Rge
Plat No. Twp. Rge	Plat No. Twp. Rge	Plat No. Twp. Rge

Information From:  
Mr. Reed

6	5	4	3	2	1
7	8	9	10	11	12
18	17	16	15	14	13
19	20	21	22	23	24
30	29	28	27	26	25
31	32	33	34	35	36

Land Ownership

.....

.....

.....



County: Blaine

T. 33R 19E Plat No. 43

Farm Checked: Date 6-9-66

MONTANA WATER RESOURCES BOARD  
Water Resources Survey

Photo No. 6R-78

By Larry

Legal Land Owner: Jack Depriest & Euredette Barnhill Address: Chinook

Operator: (Otto Newman buying part) Address:

Water is delivered by:— 1. Private System; 2. Ditch Company; 3. State Project; 4. Federal Project; 5. Irrigation District

App. No. Decree No.	NAME OF APPROPRIATOR TO WHOM DECREED	NAME OF STREAM	Date App. Date Priority	Miner's Inches	In Use	NAME OF DITCH (Water Delivered By)	No.	R/F	Present Irr. Acres	Irrigable Acres
See List	Ft. Belknap Irr. Dist.	Milk River			Yes	Ft. Belknap Ditch	5	R	86	50

NOTE: R—Denotes Regular Irrigation. F—Flood Irrigation.

Adequate Supply:	Yes	No	Explain	In Use
Remarks	Ft. Belknap Irr. Dist.			
	Jack Depriest &	Sec. 26	SESW	1.30
	Euredette Barnhill		SESW	19.10
			NWSW	28.63
	Part		NESE	33.30
			NWSE	9.20
	Part		SWSW	1.78
	Part		SESW	2.20
		Sec. 35	NENW	22.00
			NWNE	33.00
		Sec. 26 Part	SWSE	24.10
	Jack DePriest	Sec. 26	SWSW	1.35
	& Michels	Sec. 37	Tract 5 Michels All	No

\* Information from Otto Newman

River Basin

Also in: Plat No.	Twp.	Rge.	Plat No.	Twp.	Rge.	Plat No.	Twp.	Rge.
Plat No.	Twp.	Rge.	Plat No.	Twp.	Rge.	Plat No.	Twp.	Rge.

Information From:  
Mr. Depriest

6	6	4	8	2	1
7	6	9	10	11	12
18	17	16	15	14	13
19	20	21	22	23	24
30	29	28	27	26	25
31	32	33	34	35	36

Land Ownership  *OTD. Leases - 1/1/04*

F-1A

County Elato

T. 33N R. 19E Plat No. 43

Farm Checked: Date 6-7-66

MONTANA WATER RESOURCES BOARD  
Water Resources Survey

Photo No. 68-70/ 9R-198

By LARRY

Legal Land Owner Enos & Stella Beard

Address Chincok

Operator Same

Address

Water is delivered by: 1. Private System; 2. Ditch Company; 3. State Project; 4. Federal Project; 5. Irrigation District

App. No. Decree No.	NAME OF APPLICANT TO WHOM DECREED	NAME OF STREAM	Date App. Date Priority	Miner's Inches	In Use	NAME OF DITCH (Water Delivered By)	No.	R/F	Present Irr. Acres	Irrigable Acres
See List	Ft. Belknap Irr. Dist.	Milk River			Yes	Ft. Belknap Ditch	5	R	51 110 161	

NOTE: R--Denotes Regular Irrigation. F--Flood Irrigation.

Adequate Supply: Yes No Explain

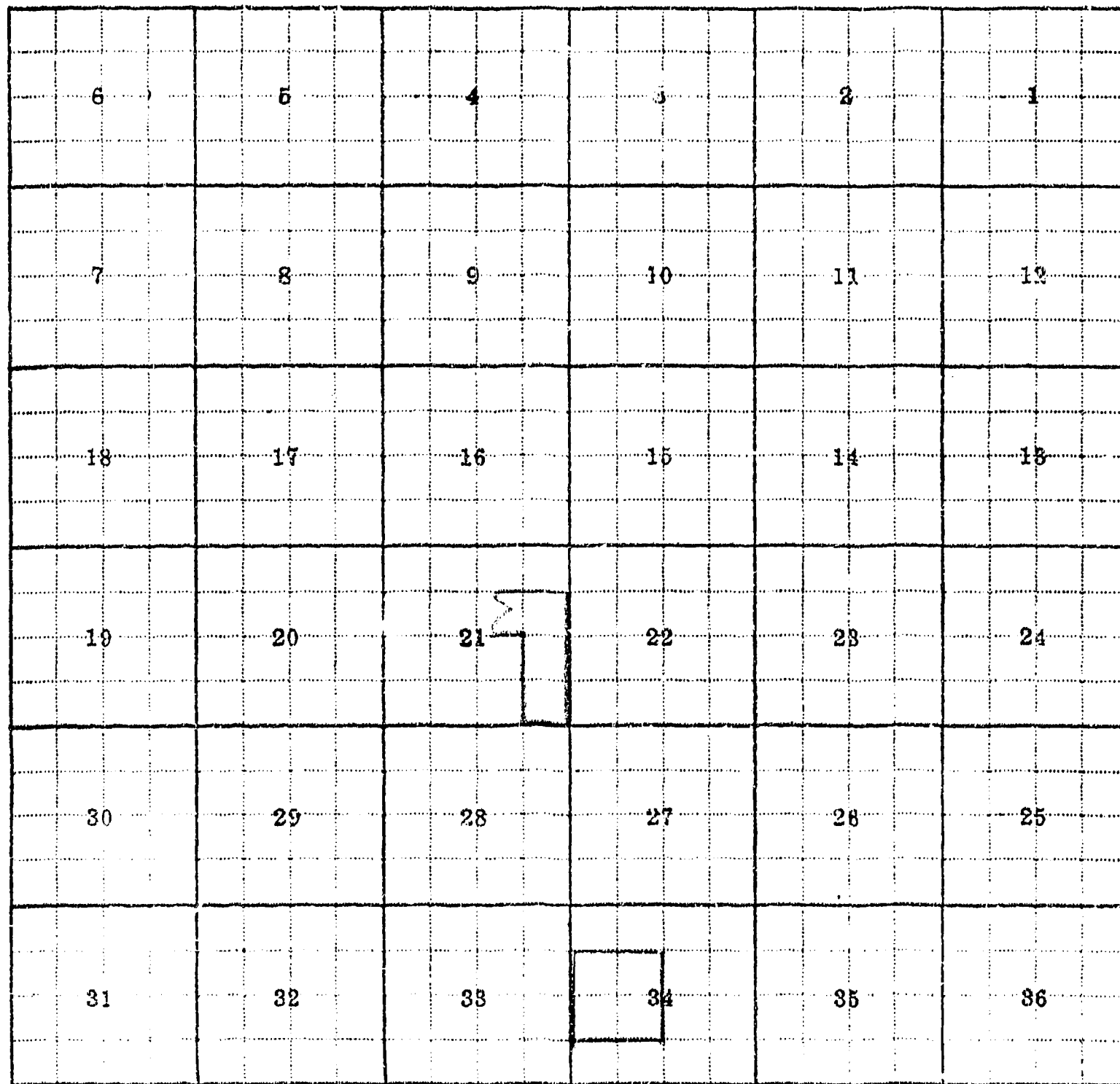
Remarks	Location	Section	Quadrant	Acres	In Use
	Ft. Belknap Irr. Dist.	Sec. 34	SWNW	7.50	Yes
			SESW	20.00	Yes
			NESE	13.00	Yes
			NWSE	17.00	Yes
	Enos & Stella B. Beard	Sec. 21	SWNE	22.98	Yes
			SENE	19.00	Yes
			NESE	37.50	Yes
			SESE	37.20	Yes

River Basin

Also in: Plat No.	Twp.	Rge.	Plat No.	Twp.	Rge.	Plat No.	Twp.	Rge.
Plat No.	Twp.	Rge.	Plat No.	Twp.	Rge.	Plat No.	Twp.	Rge.

Information From:

Mr. Beard



Land Ownership

.....

.....

.....

F-1-A

County: Blaine

T 23N R 10E Plat No. 132

Farm Checked, Date 6-27-66

MONTANA WATER RESOURCES BOARD  
Water Resources Survey

Photo No. CR-78

By Larry

Legal Land Owner: Mike & Grace Plute

Address: Cheyenne

Operator: Sasa

Address:

Water is delivered by: 1. Private System; 2. Ditch Company; 3. State Project; 4. Federal Project; 5. Irrigation District

App. No. Decree No.	NAME OF APPROPRIATOR TO WHOM DECREED	NAME OF STREAM	Date App. Date Priority	Miner's Inches	In Use	NAME OF DITCH (Water Delivered By)	No.	R/F	Present Irr. Acres	Irrigable Acres
See BU	LSER	Milk River			Yes	Berbo Pump	1	R	28	

NOTE: R--Denotes Regular Irrigation. F--Flood Irrigation.

Adequate Supply: Yes No Explain

Remarks: U. S. B. R.  
Mike H. & Grace S. V. Co 40 acres Contract # 1 798- 132

River Basin

Also in: Plat No. Twp. Rge.	Plat No. Twp. Rge.	Plat No. Twp. Rge.	Plat No. Twp. Rge.
Plat No. Twp. Rge.	Plat No. Twp. Rge.	Plat No. Twp. Rge.	Plat No. Twp. Rge.

Information From:

Mr. Berbo

6	5	4	3	2	1
7	8	9	10	11	12
13	14	15	16	17	18
19	20	21	22	23	24
25	26	27	28	29	30
31	32	33	34	35	36

Land Ownership

County: Blaine

T 23S R 19E Plat No. 43

Farm Checked Date: 8-9-66

MONTANA WATER RESOURCES BOARD  
Water Resources Survey

Photo No. 08-78

By: Larry

Legal Land Owner: Olga Blatter

Address: Cheateok

Operator: Same

Address:

Water is delivered by: 1. Private System; 2. Ditch Company; 3. State Project; 4. Federal Project; 5. Irrigation District

App. No. Decree No.	NAME OF APPROPRIATOR TO WHOM DECREED	NAME OF STREAM	Date App. Date Priority	Miner's Inches	In Use	NAME OF DITCH (Water Delivered By)	No.	R F	Present Irr. Acres	Irrigable Acres
See List	Ft. Belknap Irr. Dist.	Milk River			Yes	Ft. Belknap Ditch	5	R	63	18
						& Alfalfa Valley Ditch	5	R	20	

NOTE: R—D notes Regular Irrigation. F—Flood Irrigation.

Adequate Supply: Yes No Explain

Remarks: Ft. Belknap Irr. Dist.  
Olga Blatter

Sec. 26	NESB	24.70	water supplied by Alfalfa Valley Irr. Dist.
	SESE	21.00	Yes
Sec. 35	NENE	38.00	Yes
	SWNF	8.00	
	SENE		Yes

River Basin

Also in Plat No.	Twp.	Rge	Plat No.	Twp.	Rge	Plat No.	Twp.	Rge
Plat No.	Twp.	Rge	Plat No.	Twp.	Rge	Plat No.	Twp.	Rge

Information From:

Mr. Blatter

6	5	4	3	2	1
7	8	9	10	11	12
13	14	15	16	17	18
19	20	21	22	23	24
25	26	27	28	29	30
31	32	33	34	35	36

Land Ownership

---



---



---



F-1-A

County... Blaine

T33N R19E Plat No. 53

Farm Checked Date 6-10-66

MONTANA WATER RESOURCES BOARD  
Water Resources Survey

Photo No. 93-199

By... Larry

Legal Land Owner... North A. Lawson & Maddox Land & Livestock Co.

Address... Chitook

Operator... SAME

Address

Water is delivered by: 1. Private System; 2. Ditch Company; 3. State Project; 4. Federal Project; 5. Irrigation District

App. No. Decree No.	NAME OF APPROPRIATOR TO WHOM DECREED	NAME OF STREAM	Date App. Date Priority	Miner's Inches	In Use	NAME OF DITCH (Water Delivered By)	No.	R-F	Present Acres	Irrigable Acres
A-445	Katie E. Jones	Davidson Coulee	11-12-02	320	No					
A-664	Theo. L. Christian	Milk River	3-2-96	200	No					

NOTE: R--Denotes Regular Irrigation. F--Flood Irrigation.

Adequate Supply: Yes No Explain  
Remarks

River Basin

Also in: Plat No. Twp. Rge.	Plat No. Twp. Rge.	Plat No. Twp. Rge.	Plat No. Twp. Rge.
Plat No. Twp. Rge.	Plat No. Twp. Rge.	Plat No. Twp. Rge.	Plat No. Twp. Rge.

Information From:  
Field Check

6	5	4	3	2	1
7	8	9	10	11	12
13	17	16	15	14	13
19	20	21	22	23	24
30	29	28	27	26	25
31	32	33	34	35	36

Land Ownership

FI-A

County Blaine

T<sup>33N</sup> R<sup>20E</sup> Plat No. 44

Farm Checked: Date 6-14-66

MONTANA WATER RESOURCES BOARD  
Water Resources Survey

Photo No. 6P-77

By Larry

Legal Land Owner Maddox Land & Livestock Co.

Address Chinook

Operator Same

Address

Water is delivered by:— 1. Private System; 2. Ditch Company; 3. State Project; 4. Federal Project; 5. Irrigation District

App. No. Decree No.	NAME OF APPROPRIATOR TO WHOM DECREED	NAME OF STREAM	Date App. Date Priority	Miner's Inches	In Use	NAME OF DITCH (Water Delivered By)	No.	R/F	Present Irr. Acres	Irrigable Acres
See List.	Alfalfa Valley Irr. List.	Milk River			Yes	Alfalfa Valley Litch	5	R	30	

NOTE: R—Denotes Regular Irrigation. F—Flood Irrigation.

Adequate Supply: Yes No Explain  
Remarks alfalfa Valley Irr. Dist.  
Maddox Land & Livestock Co. Sec. 36 NE NE 29.24 Yes  
(Kremer Land)

River Basin

Also in: Plat No 44	Twp. 33N	Rge 20E	Plat No.	Twp.	Rge	Plat No.	Twp.	Rge
Plat No 54	Twp. 32N	Rge 20E	Plat No.	Twp.	Rge	Plat No.	Twp.	Rge

Information From:  
Mr. Maddox

6	5	4	3	2	1
7	8	9	10	11	12
18	17	16	15	14	13
19	20	21	22	23	24
30	29	28	27	26	25
31	32	33	34	35	36

Land Ownership

---



---



---

County: Blaine

T32N R20E Plat No. 44

Farm Checked: Date 6-14-66

MONTANA WATER RESOURCES BOARD  
Water Resources Survey

Photo No. 68-75/76

By: LARRY

Legal Land Owner: Maddox Land & Livestock Co.

Address: Chinook

Operator: Same

Address:

Water is delivered by:— 1. Private System; 2. Ditch Company; 3. State Project; 4. Federal Project; 5. Irrigation District

App. No. / Decree No.	NAME OF APPROPRIATOR TO WHOM DECREED	NAME OF STREAM	Date App. / Date Priority	Miner's Inches	In Use	NAME OF DITCH (Water Delivered By)	No.	R/F	Present Irr. Acres	Irrigable Acres
See Dist	Alfalfa Valley Irr. Dist.	Milk River			Yes	Maddox Ditches & out of alfalfa valley ditch	5	R	498	
A-757	Henry & Amelia Kremer & Mary Bosh	(N. Fk. Milk River) Battle Creek	6-22-96	300	No					
*		Milk River			Yes	Hermes Ditch	1	R		

NOTE: R—Denotes Regular Irrigation. F—Flood Irrigation.


Adequate Supply: Yes No Explain

Remarks	Alfalfa Valley Irr. Dist.	Maddox Land & Livestock Co. (Kremer Lands)	In Use	Maddox Land & Livestock Co. (Kremer Lands)	In Use
	Sec. 31 Lot 1	39.35	Yes	Sec. 31 NESE	39.50 Yes
	Lot 2	32.34	Yes	NWSE	33.90 Yes
	Lot 3	24.47	Yes	SESE	28.57 Yes
	Maddox Land & Livestock Co. (Kremer Lands) Sec. 29 Lot 4	17.79	Yes	SWSE	29.98 Yes
	Sec. 29 SWSW	36.00	Yes	NWNE	18.00 Yes
	Sec. 30 NESE	28.00	Yes	NENW	39.52 Yes
	31 NENE	36.00	Yes	Maddox Land & Live. (Wagner Land) SENW	35.35 Yes
	32 NWNW	39.77	Yes	NESW	34.32 Yes
	29 NWSW	21.80	Yes	Sec. 31 SWNE	33.50-Yes
	NESW	16.99	Yes	SESE	32.00 Yes
				SENE	39.20-Yes
				SWNW	40.00 Yes Basin

\* See Hermes form for water in Plat 53 (This Irr. is slop o. er)

Also in: Plat No. 43	Twp. 33N	Rge. 19E	Plat No. ....	Twp. ....	Rge. ....	Plat No. ....	Twp. ....	Rge. ....
Plat No. ....	Twp. ....	Rge. ....	Plat No. ....	Twp. ....	Rge. ....	Plat No. ....	Twp. ....	Rge. ....

Information From:  
Mr. Maddox



Land Ownership

.....

.....

.....

County: Blaine

T 33S R 19E Plat No. 93

Farm Checked: Date 6-6-66

MONTANA WATER RESOURCES BOARD

Phone No. 68-79

Water Resources Survey

By: Larry

Legal Land Owner: Blaine Co. Airport Commission

Address

Operator: Marvin Alcorn (Harving)

Address: Chinook

Water is delivered by: 1. Private System, 2. Ditch Company, 3. State Project, 4. Federal Project, 5. Irrigation District

App. No. Decree No.	NAME OF APPROPRIATOR TO WHOM DECREED	NAME OF STREAM	Date App. Date Priority	Miner's Inches	In Use	NAME OF DITCH (Water Delivered By)	No.	R-F	Present Irr. Acres	Irrigable Acres
See Dist	Ft. Belknap Irr. Dist.	Milk River			No					90

NOTE: R--Denotes Regular irrigation F--Flood Irrigation.

Adequate Supply: Yes No Explain

Remarks	Ft. Belknap Irr. Dist.	Blaine Co. Airport Commission	Sec.	QNE	QNW	QSE	QSW	Acres	In Use
			28	QNE	31.90				No
				QNW	39.10				No
				QSE	20.20				No
			27	QNW	23.22				No

River Basin

Also in:	Plat No.	Twp.	Rge	Plat No.	Twp.	Rge	Plat No.	Twp.	Rge
	Plat No.	Twp.	Rge	Plat No.	Twp.	Rge	Plat No.	Twp.	Rge

Information From:  
Mr. Alcorn

6	5	4	3	2	1
7	8	9	10	11	12
18	17	16	15	14	13
19	20	21	22	23	24
30	29	28	27	26	25
31	32	33	34	35	36

Land Ownership



PLA

County Elmore

T 23N R 29E Plat No. 52

Farm Checked: Date 6-2-66

MONTANA WATER RESOURCES BOARD  
Water Resources Survey

Photo No. 9B-198

By Larry

Legal Land Owner Chincok - Protestant & Catholic Cemetery Address

Operator Same Address

Water is delivered by:— 1. Private System; 2. Ditch Company; 3. State Project; 4. Federal Project; 5. Irrigation District

App. No. Decree No.	NAME OF APPROPRIATOR TO WHOM DECREED	NAME OF STREAM	Date App. Date Priority	Miner's Inches	In Use	NAME OF DITCH (Water Delivered By)	No.	R/F	Present Irr. Acres	Irrigable Acres
Use	Cemetery Ass'n	Milk River Ft. Belknap Irr. Dist. Ditch		15	Yes	Cemetery Ass'n Pump & Sprinkler	1	R	10	

NOTE: R—Denotes Regular Irrigation. F—Flood Irrigation.

Adequate Supply: Yes No Explain  
Remarks

River Basin

Also in: Plat No. Twp. Rge	Plat No. Twp. Rge	Plat No. Twp. Rge	Plat No. Twp. Rge
Plat No. Twp. Rge	Plat No. Twp. Rge	Plat No. Twp. Rge	Plat No. Twp. Rge

Information From:

Otto Newman

6	5	4	3	2	1
7	8	9	10	11	12
13	14	15	16	17	18
19	20	21	22	23	24
25	26	27	28	29	30
31	32	33	34	35	36

Land Ownership.....

.....

.....

County Elaine

T 37S R 19E Plat No. 43

Farm Checked: Date 6-1-66

MONTANA WATER RESOURCES BOARD  
Water Resources Survey

Photo No CR-79

By Larry

Legal Land Owner Harold & Elizabeth Chapman Address Chinook

Operator Same Address

Water is delivered by:-- 1. Private System; 2. Ditch Company; 3. State Project; 4. Federal Project; 5. Irrigation District

App. No. Decree No.	NAME OF APPROPRIATOR TO WHOM DECREED	NAME OF STREAM	Date App. Date Priority	Miner's Inches	In Use	NAME OF DITCH (Water Delivered By)	No.	R/F	Present Irr. Acres	Irrigable Acres
Sec Dist	Ft. Belknap Irr. Dist.	Milk River			Yes	Ft. Belknap Ditch	5	R	18	

NOTE: R--Denotes Regular Irrigation. F--Flood Irrigation.

Adequate Supply: Yes No Explain

Remarks Ft. Belknap Irr. Dist.  
Harold & Elizabeth Chapman Sec. 27 McKinley & Johnson Tracts  
Lots Ft. 26, 27, 28, 29, 30, 31, & 32  
33, 43, 44, 45, 46, & Ft. 47  
Sec. 28 Lots 24, 25, Ft. 26  
Ft. 47, 48, 49

River Basin

Also in Plat No.	Twp.	Rge.	Plat No.	Twp.	Rge.	Plat No.	Twp.	Rge.
Plat No.	Twp.	Rge.	Plat No.	Twp.	Rge.	Plat No.	Twp.	Rge.

Information From:  
Mrs. Chapman

6	5	4	3	2	1
7	8	9	10	11	12
13	17	16	15	14	13
19	20	21	22	23	24
30	29	28	27	26	25
31	32	33	34	35	36

Land Ownership

County: Hill

T. 33N. R. 19E. Plat No. 43

Farm Checked: Date 6-15-66

MONTANA WATER RESOURCES BOARD  
Water Resources Survey

Photo No. 6R-79

By: Larry & Hans

Legal Land Owner: City of Chinook Address: Same

Operator: Same Address:

Water is delivered by:— 1. Private System; 2. Ditch Company; 3. State Project; 4. Federal Project; 5. Irrigation District

App. No. Decree No.	NAME OF APPROPRIATOR TO WHOM DECREED	NAME OF STREAM	Date App. Date Priority	Miner's Inches	In Use	NAME OF DITCH (Water Delivered By)	No.	R/F	Present Irr. Acres	Irrigable Acres
See Br	USBR	Milk River	2-4-37	25 cu. ft. per second	Yes	City of Chinook Pump				Undetermined

NOTE: R--Denotes Regular Irrigation. F--Flood Irrigation.

Adequate Supply: Yes No Explain  
 Remarks USBR  
 City of Chinook Contract No. I-12-1385 for pumping  
 25 cu. ft. per second  
 not to exceed 5,100 ac per year

River Basin

Also in: Plat No.	Twp.	Rge.	Plat No.	Twp.	Rge.	Plat No.	Twp.	Rge.
Plat No.	Twp.	Rge.	Plat No.	Twp.	Rge.	Plat No.	Twp.	Rge.

Information From:  
City Hall

6	5	4	3	2	1
7	8	9	10	11	12
13	14	15	16	17	18
19	20	21	22	23	24
25	26	27	28	29	30
31	32	33	34	35	36

Land Ownership.....

---



---

County Elaine

T. 33N R. 19E Plat No. 43

Farm Checked: Date 6-2-66

MONTANA WATER RESOURCES BOARD  
Water Resources Survey

Photo No. 60-81782

By Larry

Legal Land Owner Roy and Lizzie Clark

Address

Operator Ed Horshman (buying)

Address Chinook

Water is delivered by: 1. Private System; 2. Ditch Company; 3. State Project; 4. Federal Project; 5. Irrigation District

App. No. Decree No.	NAME OF APPROPRIATOR TO WHOM DECREED	NAME OF STREAM	Date App. Date Priority	Miner's Inches	In Use	NAME OF DITCH (Water Delivered By)	No.	R/F	Present Irr. Acres	Irrigable Acres
see Dist	Ft. Belknap Irr. Dist	Milk River			Yes	Ft. Belknap Ditch	5	R	132	
a-675	Chas. Haynes & Nis Peterson	Milk River	4-6-96	320	No					

OTE: R--Denotes Regular Irrigation. F--Flood Irrigation.

Adequate Supply: Yes No Explain

Remarks Ft. Belknap Irr. Dist.

Roy & Lizzie Clark Sec. 28 NWSW 27.30 Yes

E. Horshman, Earvil & Sharon Sec. 20 NESE 38.70 Yes

SWSE 7.00 Yes

NESE 25.00 Yes

NWSE 37.00 Yes

River Basin

Also in: Plat No. Twp. Rge.	Plat No. Twp. Rge.	Plat No. Twp. Rge.	Plat No. Twp. Rge.
Plat No. Twp. Rge.	Plat No. Twp. Rge.	Plat No. Twp. Rge.	Plat No. Twp. Rge.

Information From

Mr. Horshman

6	5	4	3	2	1
7	8	9	10	11	12
18	17	16	15	14	13
19	20	21	22	23	24
30	29	28	27	26	25
31	32	33	34	35	36

Land Ownership



County: Blaine

T3N R10E Plat No 65

Farm Checked Date: 6-1-82

MONTANA WATER RESOURCES BOARD  
Water Resources Survey

Photo No: 69782

By: Larry

98-100

Legal Land Owner: Philmore G. Coffey Address: \_\_\_\_\_

Operator: \_\_\_\_\_ Address: \_\_\_\_\_

Water is delivered by: 1. Private System, 2. Ditch Company, 3. State Project, 4. Federal Project, 5. Irrigation District

App. No. Decree No.	NAME OF APPROPRIATOR TO WHOM DECREED	NAME OF STREAM	Date App. Date Priority	Miners Inches	In Use	NAME OF DITCH (Water Delivered By)	No.	R/F	Percent Irr. Acres	Irrigable Acres
See List	It. Folsom Trv. Dist.	Milk River			Yes	Ft. Folsom Ditch	5	F	252	
A-647	Christina Adams	Milk River	3-30-96	2000	No					
A-650	Lona Erader & Susan E.O Heron	Milk River	2-27-96	220	No					

NOTE: R - Denotes Regular Irrigation F - Flood Irrigation.

Additional supply: Yes No Explain

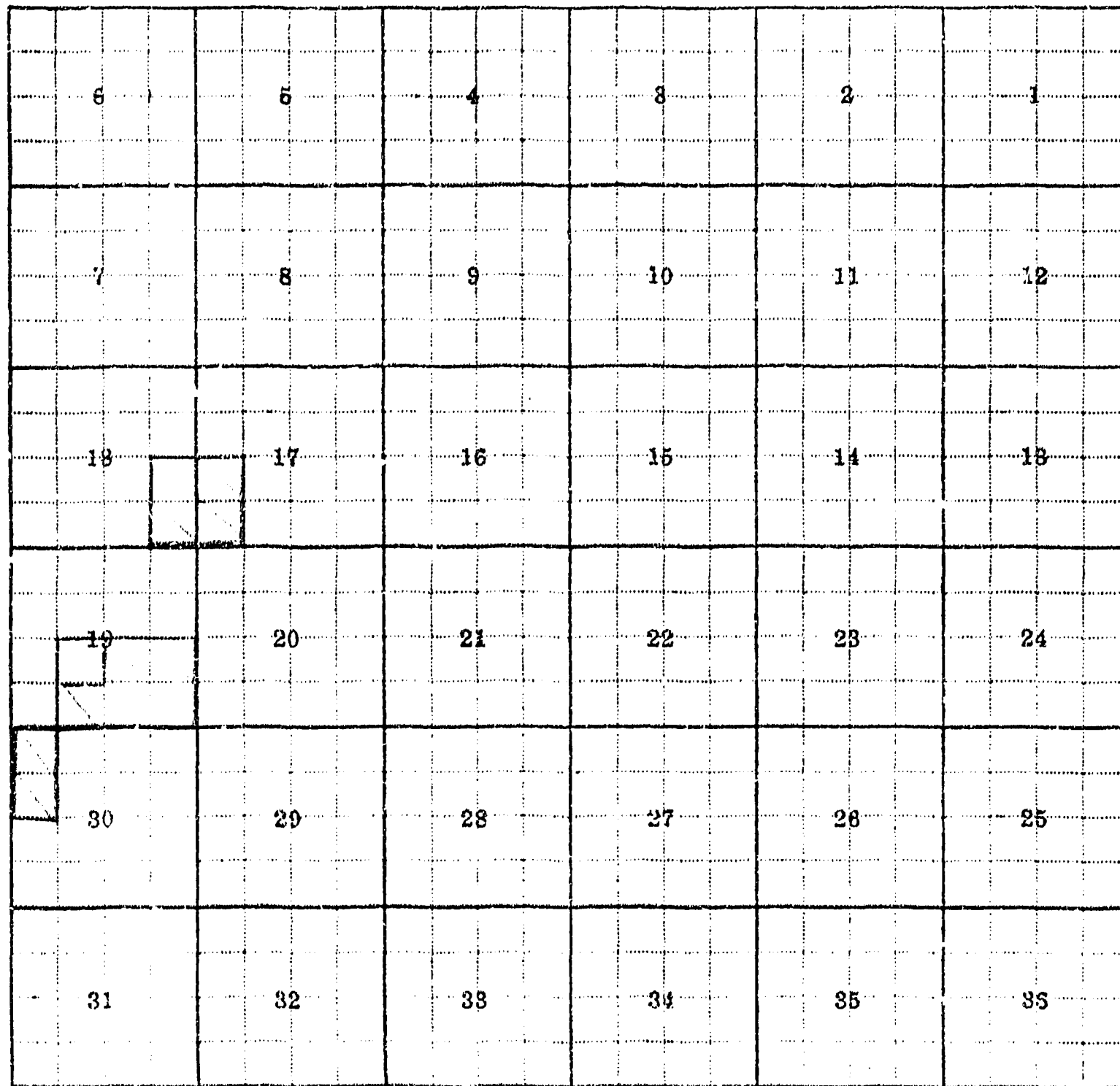
Remarks: Ft. Folsom Trv. Dist.

Section	Lot	Acres	Yes/No
Sec. 29	SW1/4	35.00	Yes
	N1/2	40.00	Yes
	NE1/4	39.40	Yes
	E1/2	38.30	Yes
	SE1/4	39.10	Yes
	N2SW	36.50	Yes
Sec. 30	Lot 1	31.00	Yes
	Lot 2	24.00	Yes

River Basin

Section	Twp	Rge	Plat No	Twp	Rge	Plat No	Twp	Rge

Information From: Mr. Roy Nash/Ditch Rider



Land Ownership  = *L.W. Coffey*

F-1-A

County Blaine

T 22N R 19E Plat No. 43

Farm Checked: Date 6-8-66

MONTANA WATER RESOURCES BOARD  
Water Resources Survey

Photo No. 6R-79

By LARRY

Legal Land Owner Harry C. Conner

Address Chinoek

Operator Same

Address

Water is delivered by: 1. Private System; 2. Ditch Company; 3. State Project; 4. Federal Project; 5. Irrigation District

App. No. Decree No.	NAME OF APPROPRIATOR TO WHOM DECREED	NAME OF STREAM	Date App. Date Priority	Miner's Inches	In Use	NAME OF DITCH (Water Delivered By)	No.	R/F	Present Irr. Acres	Irrigable Acres
See List	Ft. Belknap Irr Dist.	Milk River			Yes	Ft. Belknap Ditch	5	R	10	
See List	USBR	Milk River			Yes	Conner Pump for Washing Gravel				

NOTE: R—Denotes Regular Irrigation. F—Flood Irrigation.

Adequate Supply: Yes No Explain

Remarks Ft. Belknap Irr. Dist. In Use  
Harry C. Conner Sec. 28 10 acres in SESE 10.00 Yes

U. S. B. R. Acres Irr. Acres Contracted  
Contract for permanent use No. 14-06-600-1419 3 3

River Basin

Also in: Plat No.	Twp.	Rge	Plat No.	Twp.	Rge	Plat No.	Twp.	Rge
Plat No.	Twp.	Rge	Plat No.	Twp.	Rge	Plat No.	Twp.	Rge

Information From:

Mr. Chapman

6	5	4	3	2	1
7	8	9	10	11	12
13	14	15	16	17	18
19	20	21	22	23	24
25	26	27	28	29	30
31	32	33	34	35	36

Land Ownership

---



---

F-1-A

County Maine

T. 22N R. 19E Plat No. 43

Farm Checked: Date 6-8-66

MONTANA WATER RESOURCES BOARD

Photo No. CR-79

Water Resources Survey

By Larry

Legal Land Owner Chester Dahlquist

Address Chinook

Operator Same

Address

Water is delivered by: 1. Private System; 2. Ditch Company; 3. State Project; 4. Federal Project; 5. Irrigation District

App. No. Decree No.	NAME OF APPROPRIATOR TO WHOM DECREED	NAME OF STREAM	Date App. Date Priority	Miner's Inches	In Use	NAME OF DITCH (Water Delivered By)	No.	R/F	Present Irr. Acres	Irrigable Acres
Sec Dist	Ft. Belknap Irr. Dist	Milk River			No					

NOTE: R—Denotes Regular Irrigation F—Flood Irrigation.

Adequate Supply: Yes  No  Explain    
Remarks Ft. Belknap Irr. Dist.

Chester Dahlquist Sec. 27 NWNW 1.00

River Basin

Also in: Plat No.	Twp.	Rge.	Plat No.	Twp.	Rge.	Plat No.	Twp.	Pge.
Plat No.	Twp.	Rge.	Plat No.	Twp.	Rge.	Plat No.	Twp.	Rge.

Information From Mr. Graylark/Neighbor

6	5	4	3	2	1
7	8	9	10	11	12
18	17	16	15	14	13
10	20	21	22	23	24
30	29	28	27	26	25
31	32	33	34	35	36

Land Ownership

---



---



---

County Blaine

T. 22N R. 19E Plat No. 43

Farm Checked: Date 6-8-66

MONTANA WATER RESOURCES BOARD  
Water Resources Survey

Photo No 68-79

By Larry

Legal Land Owner Cynthia Duffner Address Chinook

Operator Same Address

Water is delivered by— 1. Private System; 2. Ditch Company; 3. State Project; 4. Federal Project; 5. Irrigation District

App. No. Decree No.	NAME OF APPROPRIATOR TO WHOM DECREED	NAME OF STREAM	Date App. Date Priority	Miner Inches	In Use	NAME OF DITCH (Water Delivered By)	No.	R/F	Present Irr. Acres	Irrigable Acres
See Dist	Ft. Belknap Irr Dist.	Milk River			Yes	Ft. Belknap Ditch	5	R	12	

NOTE: R—Denotes Regular Irrigation. F—Fl. Irrigation.

Adequate Supply: Yes  No  Explain \_\_\_\_\_  
 Remarks: Ft. Belknap Irr. Dist.  
Cynthia D. Duffner Sec. 27 Mikinnie & Johnson 1.00 In Use  
Lots 7, 18, 19 1.00 Yes  
NWSW 1.00 Yes

River Basin \_\_\_\_\_

Also in:	Plat No.	Twp.	Rge.	Plat No.	Twp.	Rge.	Plat No.	Twp.	Rge.
	Plat No.	Twp.	Rge.	Plat No.	Twp.	Rge.	Plat No.	Twp.	Rge.

Information From \_\_\_\_\_  
Mrs. Duffner

6	5	4	3	2	1
7	8	9	10	11	12
13	14	15	16	17	18
19	20	21	22	23	24
25	26	27	28	29	30
31	32	33	34	35	36

Land Ownership



County Blaine

T. 33N R. 19E Plat No. 43

Farm Checked: Date 6-6-66

**MONTANA WATER RESOURCES BOARD**

Photo No. 68-70

**Water Resources Survey**

By Larry

Legal Land Owner Blaine Co. Fairgrounds

Address Chinook

Operator Narvin Aicorn

Address "

Water is delivered by:— 1 Private System; 2 Ditch Company; 3 State Project; 4 Federal Project; 5 Irrigation District

App. No. Decree No.	NAME OF APPROPRIATOR TO WHOM DECREED	NAME OF STREAM	Date App. Date Priority	Miner's Inches	In Use	NAME OF DITCH (Water Delivered By)	No.	R/F	Present Irr. Acres	Irrigable Acres
See Dist	Ft. Belknap Irr. Dist.	Milk River			Yes	Ft. Belknap Ditch	5	R	47	4

NOTE: R--Denotes Regular Irrigation. F--Flood Irrigation.

Adequate Supply: Yes No Explain

Remarks	Ft. Belknap Irr. Dist.					<u>In Use</u>
	Blaine Co. Fairgrounds	Sec. 27	NWNW S. of R. R.	13.60	Yes	
			SWNW	15.98	Yes	
		Sec. 28	NENE S. of R. R.	25.70	Yes	
			SENE	9.47	Yes	

River Basin

Also in: Plat No.	Twp.	Rge	Plat No.	Twp.	Rge	Plat No.	Twp.	Rge
Plat No.	Twp.	Rge	Plat No.	Twp.	Rge	Plat No.	Twp.	Rge

Information From:  
Mr. Aicorn

6	5	4	3	2	1
7	8	9	10	11	12
13	14	15	16	17	18
19	20	21	22	23	24
25	26	27	28	29	30
31	32	33	34	35	36

Land Ownership

County Blaine

T. 223 R. 19E Plat No. 43

Farm Checked Date 6-6-66

MONTANA WATER RESOURCES BOARD

Photo No. 6R-79

Water Resources Survey

By Larry

Legal Land Owner Blaine Co. Poor Farm

Address Chinook

Operator Same

Address

Water is delivered by:-- 1. Private System; 2. Ditch Company; 3. State Project; 4. Federal Project; 5. Irrigation District

App. No. Deered No	NAME OF APPROPRIATOR TO WHOM DECREED	NAME OF STREAM	Date App. Date	Priority	Miner's Inches	In Use	NAME OF DITCH (Water Delivered By)	No.	R/F	Present Irr. Acres	Irrigable AC. E.
See List	Ft. Belknap Irr. Dist.	Milk River				Yes	Ft. Belknap Ditch	5	R	21	

NOTE: R--Denotes Regular Irrigation. F--Flood Irrigation.

Adequate Supply: Yes No Explain

Remarks

Ft. Belknap Irr. Dist.

Blaine Co. Poor Farm

Sec. 34

NENE 4.00

NWNE 18.00

SWNE 15.00

SENE 8.00

(N. of River)

In Use

Yes

Yes

Yes

Yes

River Basin

Information From:

Mr. Alcorn

Also in: Plat No. <u>    </u> Twp. <u>    </u> Rge. <u>    </u>	Plat No. <u>    </u> Twp. <u>    </u> Rge. <u>    </u>	Plat No. <u>    </u> Twp. <u>    </u> Rge. <u>    </u>	Plat No. <u>    </u> Twp. <u>    </u> Rge. <u>    </u>
---	--	--	--

6	5	4	3	2	1
7	8	9	10	11	12
18	17	16	15	14	13
19	20	21	22	23	24
30	29	28	27	26	25
31	32	33	34	35	36

Land Ownership

County Blaine

T. 33N R. 19E Plat No. 43

Farm Checked Date 6-6-66

MONTANA WATER RESOURCES BOARD

Photo No. 68-79

Water Resources Survey

By LARRY



Land Owner Vergil Fuller

Address

Operator Ed Erickson (buying)

Address Chinook

Water is delivered by: 1 Private System 2 Ditch Company 3 State Project 4 Federal Project 5 Irrigation District

APP. No. Decree No.	NAME OF APPROPRIATOR TO WHOM DECREEED	NAME OF STREAM	Date App. Date Priority	Miner's Inches	In Use	NAME OF DITCH (Water Delivered By)	No.	R/F	Present Irr. Acres	Irrigable Acres
See Dist	Ft. Belknap Irr. Dist.	Milk River			Yes	Ft. Belknap Ditch	5	R	170	

NOTE: R—Denotes Regular Irrigation. F—Flood Irrigation.

Adequate Supply Yes No Explain

Remarks	Sec.	Range	Acres	In Use
Ft. Belknap Irr. Dist.	28	NESW	36.50	Yes
Vergil & Grace Fuller		SESW	25.00	Yes
E. H. Erickson		NNSE	36.80	Yes
		SWTE	40.00	Yes
		SESE	19.40	Yes
		NENW	32.80	Yes
		SENW	35.40	Yes

River Basin

Also in: Plat No. Twp. Rge. Plat No. Twp. Rge. Plat No. Twp. Rge. Plat No. Twp. Rge.
Plat No. Twp. Rge. Plat No. Twp. Rge. Plat No. Twp. Rge. Plat No. Twp. Rge.

Information From:

Hired Man

6	6	4	8	2	1
7	8	9	10	11	12
13	17	16	15	14	13
19	20	21	22	23	24
30	29	28	27	26	25
31	32	33	34	35	36

Land Ownership

.....

.....

.....

E-1-A  
 County Blaine T 33N R 19E Plat No. 43

Farm Checked: Date 8-13-58

MONTANA WATER RESOURCES BOARD  
 Water Resources Survey

Photo No. 6B-73

By Larry

Legal Land Owner James Foxall

Address

Operator Horace Raty

Address Chicago

Water is delivered by: 1. Private System; 2. Ditch Company; 3. State Project; 4. Federal Project; 5. Irrigation District

App. No. Decree No.	NAME OF APPROPRIATOR TO WHOM DECREED	NAME OF STREAM	Date App. Date Priority	Miner's Inches	In Use	NAME OF DITCH (Water Delivered By)	No.	R/F	Percent Irr. Acres	Usable Acres
See Dist	Alfalfa Valley Irr. List	Milk River			Yes	Alfalfa Valley Ditch	5	R	68	

NOTE: R—Denotes Regular Irrigation. F—Flood Irrigation.

Adequate Supply: Yes No Explain  
 Remarks

Alfalfa Valley Irr. Ditch  
 James Foxall Sec. 26 NENE 34.51 In Use Yes  
 % Horace Raty NWNE 39.81 Yes

River Basin

Also in: Plat No.	Twp.	Rge.	Plat No.	Twp.	Rge.	Plat No.	Twp.	Rge.
Plat No.	Twp.	Rge.	Plat No.	Twp.	Rge.	Plat No.	Twp.	Rge.

Information From:  
 Mr. Raty

6	5	4	3	2	1
7	8	9	10	11	12
13	14	15	16	17	18
19	20	21	22	23	24
25	26	27	28	29	30
31	32	33	34	35	36

Land Ownership



County Lincoln

T33N R19E Plat No. 42

Farm Checked Date 6-8-66

**MONTANA WATER RESOURCES BOARD**  
Water Resources Survey

Photo No. 6R-79

By Larry

Legal Land Owner Lloyd & Ruth Friede

Address Chinook

Operator Same

Address

Water is delivered by:— 1. Private System; 2. Ditch Company; 3. State Project; 4. Federal Project 5. Irrigation District

App. No. Decree No.	NAME OF APPROPRIATOR TO WHOM DECREED	NAME OF STREAM	Date App. Date Priority	Miner's Inches	In Use	NAME OF DITCH (Water Delivered By)	No.	R/F	Present Irr. Acres	Irrigable Acres
Sec Dist	Ft. Belknap Irr. Dist.	Milk River			Yes	Ft. Belknap Ditch	5	R	38	

NOTE: R--Denotes Regular Irrigation. F--Flood Irrigation.

Adequate Supply: Yes No Explain

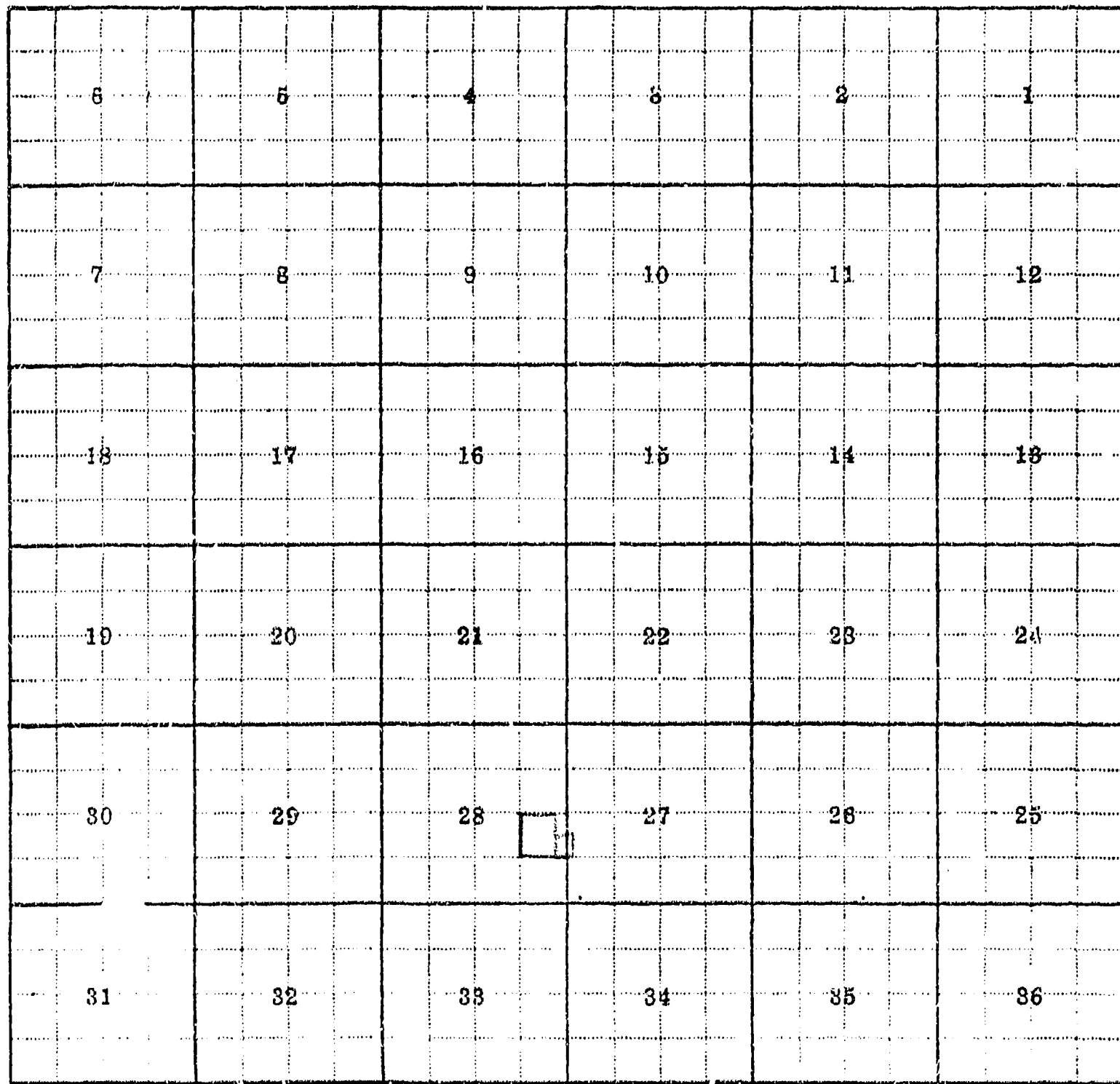
Remarks Ft. Belknap Irr. Dist.  
Lloyd & Ruth Friede Sec. 28 NESE 28,40

River Basin

Also in: Plat No.	Twp.	Rge	Plat No.	Twp.	Rge	Plat No.	Twp.	Rge.
Plat No.	Twp.	Rge	Plat No.	Twp.	Rge	Plat No.	Twp.	Rge

Information From

Mr. Friede



Land Ownership

.....

.....

.....

F-4-A

County Blaine

T33N R10E Plat No. 43

Farm Checked: Date 6-7-66

MONTANA WATER RESOURCES BOARD  
Water Resources Survey

Photo No. 6R-70

By Larry

Legal Land Owner K. V. Graham et al.

Address Chinook

Operator Same

Address

Water is delivered by:— 1. Private System; 2. Ditch Company; 3. State Project; 4. Federal Project; 5. Irrigation District

App. No. Decree No.	NAME OF APPROPRIATOR TO WHOM DECREED	NAME OF STREAM	Date App. Date Priority	Miner's Inches	In Use	NAME OF DITCH (Water Delivered By)	No.	R/F	Present Irr. Acres	Irrigable Acres
Sec Dist	Ft. Belknap Irr. Dist	Milk River			No					

NOTE: R--Denotes Regular Irrigation. F--Flood Irrigation.

Adequate Supply: Yes  No  Explain

Remarks

Ft. Belknap Irr. Dist.  
K. V. Graham Sec. 34 NENW 2.00  
NW 2.00

River Basin

Also in: Plat No.	Twp.	Rge.	Plat No.	Twp.	Rge.	Plat No.	Twp.	Rge.
Plat No.	Twp.	Rge.	Plat No.	Twp.	Rge.	Plat No.	Twp.	Rge.

Information From:  
Mrs. Graham

6	5	4	3	2	1
7	8	9	10	11	12
18	17	16	15	14	13
19	20	21	22	23	24
30	29	28	27	26	25
31	32	33	34	35	36

Land Ownership

.....

.....

.....

County Blaine

T 22N R 10E Plat No. 43

Farm Checked Date 6-2-66

### MONTANA WATER RESOURCES BOARD Water Resources Survey

Photo No. 12-79

By Larry

Legal Land Owner Walter Graylak

Address Clarks

Operator Same

Address

Water is delivered by -- 1. Private System; 2. Ditch Company; 3. State Project; 4. Federal Project; 5. Irrigation District

App. No. Decree No.	NAME OF APPROPRIATOR TO WHOM DECREED	NAME OF STREAM	Date App. Date Priority	Miner's Inches	In Use	NAME OF DITCH (Water Delivered By)	S	R/F	Present Irr. Acres	Irrigable Acres
Sec Dist	Ft. Belknap Irr. Dist.	Milk River			Yes	Ft. Belknap Ditch	5	P	0	7

NOTE: R--Denotes Regular Irrigation. F--Flood Irrigation.

Adequate Supply: Yes  No  Problem

Remarks Ft. Belknap Irr. Dist.  
Walter Graylak Sec. 28 NAME No. of RR 7.7

River Basin

Also in Plat No. <u>    </u> Twp. <u>    </u> Rge. <u>    </u>	Plat No. <u>    </u> Twp. <u>    </u> Rge. <u>    </u>	Plat No. <u>    </u> Twp. <u>    </u> Rge. <u>    </u>	Plat No. <u>    </u> Twp. <u>    </u> Rge. <u>    </u>
Plat No. <u>    </u> Twp. <u>    </u> Rge. <u>    </u>	Plat No. <u>    </u> Twp. <u>    </u> Rge. <u>    </u>	Plat No. <u>    </u> Twp. <u>    </u> Rge. <u>    </u>	Plat No. <u>    </u> Twp. <u>    </u> Rge. <u>    </u>

Information From: Mr. Graylak

6	5	4	3	2	1
7	8	9	10	11	12
13	14	15	16	17	18
19	20	21	22	23	24
25	26	27	28	29	30
31	32	33	34	35	36

Lead Ownership

.....

.....

.....

County Blaine

T 33 R 19 Plat No. 43

Farm Checked: Date 6-6-66

**MONTANA WATER RESOURCES BOARD**  
Water Resources Survey

Photo No. 99-198

By LARRY

Legal Land Owner Geo. Goff

Address Chicago

Operator Same

Address

Water is delivered by: 1. Private System; 2. Ditch Company; 3. State Project; 4. Federal Project; 5. Irrigation District

App. No. Decree No.	NAME OF APPROPRIATOR TO WHOM DECREED	NAME OF STREAM	Date App. Date Priority	Miner's Inches	In Use	NAME OF DITCH (Water Delivered By)	No.	R/F	Present Irr. Acres	Irrigable Acres
*		Milk River		100	Yes	Goff Pumps & Ditches out of Ft. Belknap Ditch	1	R	78	

NOTE: R—Denotes Regular Irrigation. F—Flood Irrigation.

Adequate Supply: Yes  No  Explain

Remarks

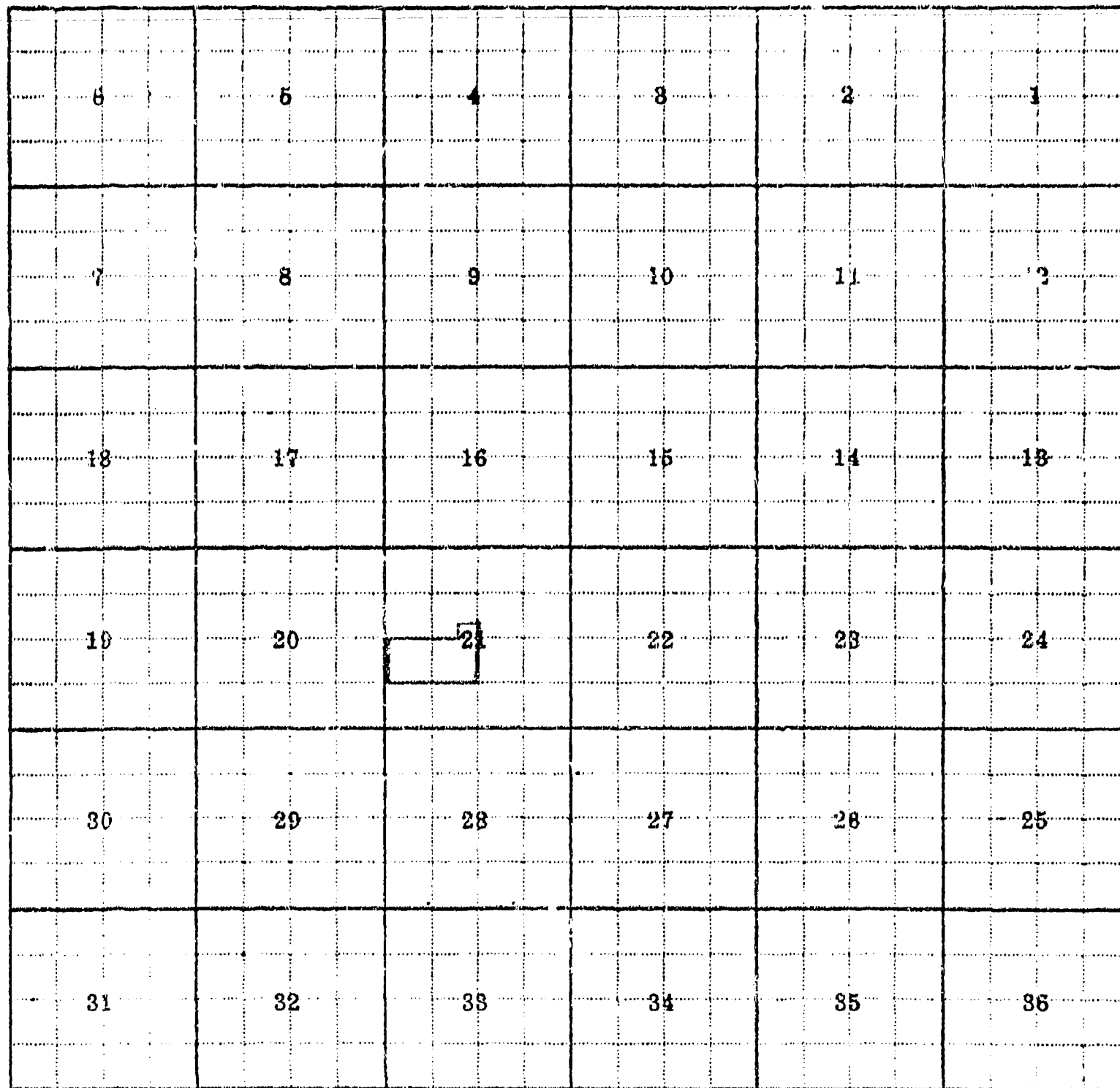
\* George Goff buys water from Ft. Belknap Irr. Dist. about 100 MI

River Basin

Also in: Plat No. <u>        </u> Twp. <u>        </u> Rge. <u>        </u>	Plat No. <u>        </u> Twp. <u>        </u> Rge. <u>        </u>	Plat No. <u>        </u> Twp. <u>        </u> Rge. <u>        </u>	Plat No. <u>        </u> Twp. <u>        </u> Rge. <u>        </u>
---	--	--	--

Information From:

Mr. Goff



Land Ownership.....



County Flamingo

T. 23S R. 10E Plat No. 44

Farm Checked: Date 6-10-66

**MONTANA WATER RESOURCES BOARD**  
Water Resources Survey

Photo No. 05-105 CR-77

By: Larry

Legal Land Owner: Julie K. & Shirley E. Gustafson Address \_\_\_\_\_

Operator: Lonny Smith Address Chicago

Water is delivered by:— 1. Private System; 2. Ditch Company; 3. State Project; 4. Federal Project; 5. Irrigation District

App. No. Decree No.	NAME OF APPROPRIATOR TO WHOM DECREED	NAME OF STREAM	Date App. Date Priority	Miner's Inches	In Use	NAME OF DITCH (Water Delivered By)	No.	R-F	Present Irr. Acres	Irrigable Acres
Sen. Dist.	Alfalfa Valley Irr. Dist.	Milk River			Yes	Alfalfa Valley Ditch	5	R	238	

NOTE: R--Denotes Regular Irrigation. F--Flood Irrigation.

Adequate Supply: Yes  No  Explain \_\_\_\_\_

Remarks \_\_\_\_\_

Alfalfa Valley Irr. Dist.

Julie K. Gustafson Sec. 24 SWSW 31.40 Yes  
 % Earl Watson SESW 40.00 Yes

Sec. 25 SWNW 29.97 Yes  
 SENW 30.32 Yes  
 MENW 40.00 Yes  
 WNW 38.17 Yes  
 NWSW 29.30 Yes  
 NESW 38.28 Yes

River Basin \_\_\_\_\_

Also in: Plat No. _____ Twp. _____ Rge. _____ Plat No. _____ Twp. _____ Rge. _____ Plat No. _____ Twp. _____ Rge. _____
Plat No. _____ Twp. _____ Rge. _____ Plat No. _____ Twp. _____ Rge. _____ Plat No. _____ Twp. _____ Rge. _____

Information From: \_\_\_\_\_  
Mr. Smith

5	6	7	8	9	10
11	12	13	14	15	16
17	18	19	20	21	22
23	24	25	26	27	28
29	30	31	32	33	34
35	36	37	38	39	40

Land Ownership

.....

.....

.....

County: Blaine

T. 32N R. 19E Plat No. 42

Farm Checked: Date 6-2-66

MONTANA WATER RESOURCES BOARD

Photo No. 68-79

Water Resources Survey

By Larry

Legal Land Owner: Emil Guertzgen

Address: \_\_\_\_\_

Operator: Dale Guertzgen

Address: Chinook

Water is delivered by: 1. Private System; 2. Ditch Company; 3. State Project; 4. Federal Project; 5. Irrigation District

App. No. Decree No.	NAME OF APPROPRIATOR TO WHOM DECREED	NAME OF STREAM	Date App. Date Priority	Miner's Inches	In Use	NAME OF DITCH (Water Delivered By)	No.	R/F	Present Irr. Acres	Irrigable Acres
See List	Ft. Belknap Irr. Dist.	Milk River			Yes	Ft. Belknap Ditch	5	R	82	
A-659	Frank & Maggie Bowes	Milk River	3-2-96	640	No					

NOTE: R—Denotes Regular Irrigation. F—Flood Irrigation.

Adequate Supply: Yes No Explain

Remarks: Ft. Belknap Irr. Dist. Emil Guertzgen Sec. 33 SWNE 23.00 Yes (Part of this land washed out by river last year but will be put back in this year) % Lawrence Emil Guertzgen SENE 18.50 Yes NWSE 10.60 Yes NESE 30.00 Yes

River Basin: \_\_\_\_\_

Also in: Plat No. Twp. Rge.	Plat No. Twp. Rge.	Plat No. Twp. Rge.	Plat No. Twp. Rge.
Plat No. Twp. Rge.	Plat No. Twp. Rge.	Plat No. Twp. Rge.	Plat No. Twp. Rge.

Information From:

Mr. Guertzgen

6	5	4	3	2	1
7	8	9	10	11	12
18	17	16	15	14	13
19	20	21	22	23	24
30	29	28	27	26	25
31	32	33	34	35	36

Land Ownership

---



---



---

County Elaine

T 33N R 19E

Plat No. 43

Farm Checked: Date 5-19-66

### MONTANA WATER RESOURCES BOARD Water Resources Survey

Photo No. 68-78

By Larry

98-195/196

Legal Land Owner Gerald & Isabel Holman

Address Chisask

Operator Same

Address

Water is delivered by:— 1. Private System; 2. Ditch Company; 3. State Project; 4. Federal Project; 5. Irrigation District

App. No. Decree No.	NAME OF APPROPRIATOR TO WHOM DECREEED	NAME OF STREAM	Date App. Date Priority	Miner's Inches	In Use	NAME OF DITCH (Water Delivered By)	No.	R/F	Present Irr. Acres	Irrigable Acres
See Dist	Alfalfa Valley	Milk River			Yes	Alfalfa Valley Ditch	5	R	125	65

NOTE: R--Denotes Regular Irrigation. F--Flood Irrigation.

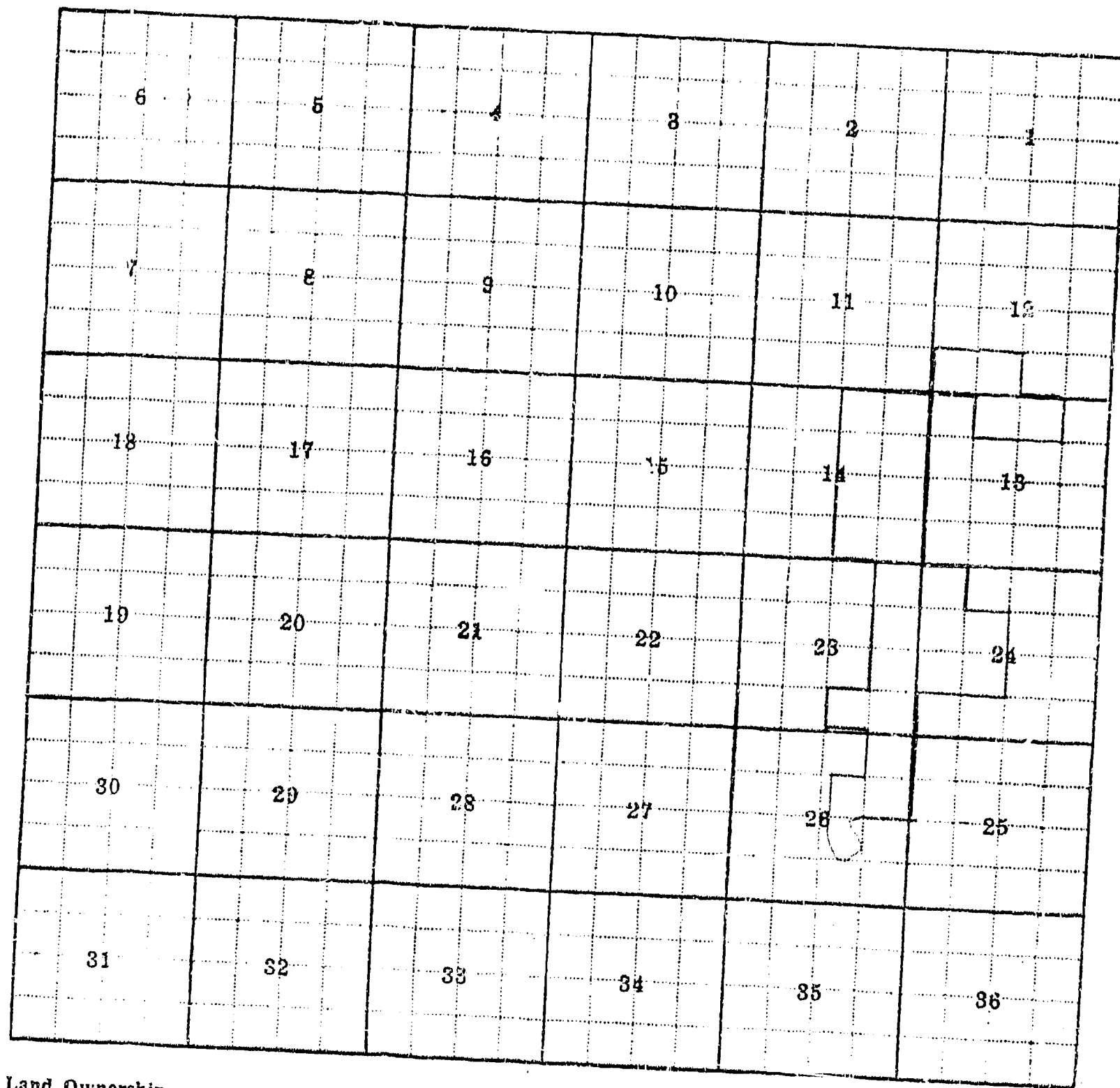
Adequate Supply: Yes No Explain  
Remarks

Alfalfa Valley Irr. Dist.	Owner	Sec.	Corner	Acres	In Use
	Geriad Holman	23	SESE	28.00	Yes
	& Elizabeth M.		SWSE	27.50	Yes
			NESE		No
		24	N <sup>1</sup> / <sub>2</sub> SW	58.75	No
			SWSW	.50	No
		26	NENE	29.09	Yes
			SENE	25.84	Yes
			SWNE	28.08	Yes
			NWSE	10.35	No

Also in: Plat No. Twp. Rge. Plat No. Twp. Rge. Plat No. Twp. Rge. River Basin

Also in: Plat No. Twp. Rge.	Plat No. Twp. Rge.	Plat No. Twp. Rge.	Plat No. Twp. Rge.
Plat No. Twp. Rge.	Plat No. Twp. Rge.	Plat No. Twp. Rge.	Plat No. Twp. Rge.

Information From:  
Kr. Holman



Land Ownership

.....

.....

.....

County Blaine

T. 20N R. 19E Plat No. 43

Farm Checked: Date 6-8-66

MONTANA WATER RESOURCES BOARD  
Water Resources Survey

Photo No. 6R-79

By Larry

Legal Land Owner Joseph & A. Hermes Address Chinoak

Operator Same Address

Water is delivered by:— 1. Private System; 2. Ditch Company; 3. State Project; 4. Federal Project; 5. Irrigation District

App. No. Decree No.	NAME OF APPROPRIATOR TO WHOM DECREED	NAME OF STREAM	Date App. Date Priority	Miner's Inches	In Use	NAME OF DITCH (Water Delivered By)	No.	R/F	Present Irr. Acres	Irrigable Acres
Sec. List	Ft. Belknap Irr. Dist.	Milk River			Yes	Ft. Belknap Ditch	5	R	40	

NOTE: R--Denotes Regular Irrigation. F--Flood Irrigation.

Adequate Supply: Yes No Explain

Remarks

Ft. Belknap Irr. Dist.					In Use
Joseph & Adeline Hermes	Sec. 33	NE NE	17.40	Yes	
		SW NE	25.60	Yes	

River Basin

Also in: Plat No.	Twp.	Rge.	Plat No.	Twp.	Rge.	Plat No.	Twp.	Rge.
Plat No.	Twp.	Rge.	Plat No.	Twp.	Rge.	Plat No.	Twp.	Rge.

Information From:

Mr. Hermes

6	5	4	3	2	1
7	8	9	10	11	12
13	14	15	16	17	18
19	20	21	22	23	24
25	26	27	28	29	30
31	32	33	34	35	36

Land Ownership

---



---



---



FDA

County Blaine

T. 35N R. 19E

Plat No. 43

Farm Checked: Date 6-3-66

MONTANA WATER RESOURCES BOARD

Photo No. 6R-79

Water Resources Survey

By Larry

Legal Land Owner Ruth & Mark Haugen

Address Chisook

Operator Alvin Dehl

Address

Water is delivered by— 1. Private System; 2. Ditch Company; 3. State Project; 4. Federal Project; 5. Irrigation District

App. No. Decree No.	NAME OF APPROPRIATOR TO WHOM DECREED	NAME OF STREAM	Date App. Date Priority	Miner's Inches	In Use	NAME OF DITCH (Water Delivered By)	No.	R/F	Present Irr. Acres	Irrigable Acres
See Dist	Ft. Belknap Irr. Dist	Mill River			No					

NOTE: R—Denotes Regular Irrigation. F—Flood Irrigation.

Adequate Supply: Yes No Explain

Remarks

Ft. Belknap Irr. Dist.  
 Ruth & Mark Haugen McKinnie & Johnson Add. 11.40 In Use  
 Tracts 53-58-61-66 No

River Basin

Also in: Plat No.	Twp.	Rge	Plat No.	Twp.	Rge	Plat No.	Twp.	Rge
Plat No.	Twp.	Rge	Plat No.	Twp.	Rge	Plat No.	Twp.	Rge

Information From:

Mrs. Dehl

6	6	4	3	2	1
7	8	9	10	11	12
18	17	16	15	14	13
19	20	21	22	23	24
30	29	28	27	26	25
31	32	33	34	35	36

Land Ownership

F-1-A

County: Blaine

Farm Checked: Date 6-2-66

By: Larry

Legal Land Owner: Harold & Marie Haugen

Operator: Same

Water is covered by: 1. Private System:

# MONTANA WATER RESOURCES BOARD

## Water Resources Survey

T. 32N. R. 19E. Plat No. 63

Photo No. 68-81-87

Address: Chinook

Address:

3. State Project:

4. Federal Project:

5. Irrigation District:

App. No. Decree No.	NAME OF APPROPRIATOR TO WHOM DECREED	NAME OF STREAM	Date App. Date Priority	Miner's Inches	In Use	NAME OF DITCH (Water Delivered By)	No.	R/F	Present Irr. Acres	Irrigable Acres
A-101	James C. Herron	Bennett Coulee	3-12-98	1000	No					14
See BU	USER	Milk River			Yes	Haugen Pumps & Litches	1	2	92	

NOTE: R--Denotes Regular Irrigation. F--Flood Irrigation.

Adequate Supply: Yes  
Remarks

No Explain  
Bureau of Reclamation  
Contract No. 179R-228

Acres Irr. 120

Acres Contracted 100  
20R

Also

USER

Contract for permanent use contract No. 14-06-600-7236  
Book 4 Page 234 W. R. to supply water for 100 acres 4-24-63

River Basin

Information From:

Mr. Haugen

Also in: Plat No.	Twp.	Rge	Plat No.	Twp.	Rge	Plat No.	Twp.	Rge
Plat No.	Twp.	Rge	Plat No.	Twp.	Rge	Plat No.	Twp.	Rge

6	5	4	3	2	1
7	8	9	10	11	12
13	14	15	16	17	18
19	20	21	22	23	24
25	26	27	28	29	30
31	32	33	34	35	36

Land Ownership.....

.....

.....

County Blaine

T 33N R 19E Plat No. 43

Farm Checked: Date 6-13-66

MONTANA WATER RESOURCES BOARD  
Water Resource Survey

Photo No. 6R-78/79

By Larry

9R-196/197

Legal Land Owner Richard & Helen Henderson Address

Operator Horace Raty (buying) Address Chinook

Water is delivered by:— 1. Private System; 2. Ditch Company; 3. State Project; 4. Federal Project; 5. Irrigation District

App. No. Decree No.	NAME OF APPROPRIATOR TO WHOM DECREED	NAME OF STREAM	Date App. Date Priority	Miner's Inches	In Use	NAME OF DITCH (Water Delivered By)	No.	R F	Present Irr. Acres	Irrigable Acres
See Dist.	Alfalfa Valley Irr. Dist.	Milk River			Yes	Alfalfa Valley Ditch	5	R	30	
See Dist.	Ft. Belknap Irr. Dist.	Milk River			Yes	Ft. Belknap Ditch	5	R	15	

NOTE: R—Denotes Regular Irrigation. F—Flood Irrigation.

Adequate Supply:	Yes	No	Explain	In Use	Ft. Belknap Irr. Dist.	In Use
Remarks			Alfalfa Valley Irr. Dist.	In Use		
			R. O. Henderson Sec. 23 SWSW 28.90	Yes	Richard O. & Helen Henderson	
			& Helen E. Sec. 26 NWNW 21.90	Yes	Sec. 26 NWNW 5.10	Yes
			E. H. J. Raty		Sec. 27 NENE 30.80	Yes

River Basin

Also in: Plat No.	Twp.	Rge.	Plat No.	Twp.	Rge.	Plat No.	Twp.	Rge.
Plat No.	Twp.	Rge.	Plat No.	Twp.	Rge.	Plat No.	Twp.	Rge.

Information From:  
Mr. Raty

6	5	4	3	2	1
7	8	9	10	11	12
13	14	15	16	17	18
19	20	21	22	23	24
25	26	27	28	29	30
31	32	33	34	35	36

Land Ownership

County: Blaine

T. 23N R. 10E

Plat No. 42

Farm Checked: Date 6-8-66

### MONTANA WATER RESOURCES BOARD

Photo No. 62-79

#### Water Resources Survey

By Larry

Legal Land Owner: H. H. Farwood

Address: Chinook

Operator: Same

Address:

Water is delivered by:-- 1. Private System; 2. Ditch Company; 3. State Project; 4. Federal Project; 5. Irrigation District

App. No. / Decree No.	NAME OF APPROPRIATOR TO WHOM DECREED	NAME OF STREAM	Date App. / Date Priority	Miner's Inches	In Use	NAME OF DITCH (Water Delivered By)	No.	R/F	Present Irr. Acres	Irrigable Acres
See List	Ft. Belknap Irr. List	Milk River			Yes	Ft. Belknap Ditch	5	R	6	

NOTE: R--Denotes Regular Irrigation. F--Flood Irrigation.

Adequate Supply: Yes No Explain

Remarks Ft. Belknap Irr. List.  
 H. H. Farwood Sec. 27 McKinnie & Johnson Ft. 52 & Ft. 67 5.55  
 Sec. 28 Add. Tracts 50, 51, 52  
 Ft. 67, 68, 69  
 Sec. 28 Town of Chinook

River Basin

Also in: Plat No.	Twp.	Rge.	Plat No.	Twp.	Rge.	Plat No.	Twp.	Rge.
Plat No.	Twp.	Rge.	Plat No.	Twp.	Rge.	Plat No.	Twp.	Rge.

Information From: Mr. Chapman/neighbor

6	5	4	3	2	1
7	8	9	10	11	12
13	14	15	16	17	18
19	20	21	22	23	24
25	26	27	28	29	30
31	32	33	34	35	36

Land Ownership





6	6	4	8	2	1
7	8	9	10	11	12
18	17	16	15	14	13
19	20	21	22	23	24
30	29	28	27	26	25
31	32	33	34	35	36

Land Ownership

USA

County \_\_\_\_\_ State \_\_\_\_\_

T. 33N R. 19E Plat No. 43

Farm Checked Date 6-1-66

### MONTANA WATER RESOURCES BOARD Water Resources Survey

Photo No. 82

By LARRY

Legal Land Owner John & T. Lallante

Address Chinook

Operator Same

Address \_\_\_\_\_

Water is delivered by: 1. Private System; 2. Ditch Company; 3. State Project; 4. Federal Project; 5. Irrigation District

App. No. Decree No.	NAME OF APPROPRIATOR TO WHOM DECREED	NAME OF STREAM	Date App. Date Priority	Miner's Inches	In Use	NAME OF DITCH (Water Delivered By)	No.	R/F	Present Irr. Acres	Irrigable Acres
See Dist	Ft. Belknap Irr. Dist	Milk River			Yes	Ft. Belknap Ditch	5	R	30	
* Use	John Lallante	Milk River	1960	1	Yes	Lallante Stock Water Pump				

NOTE: R--Denotes Regular Irrigation. F--Flood Irrigation.

Adequate Supply: Yes No Explain

Remarks	Section	Acres	In Use
Ft. Belknap Irr. Ass'n.	Sec. 30		
John & Francis Lallante	NE1/4	32.70	Yes
	SE1/4	38.80	Yes
	NE1/4	8.90	Yes
	Lot 3	5.00	Yes
	NW1/4	26.80	Yes

\* Stock Water use

River Basin \_\_\_\_\_

Also in: Plat No. _____ Twp. _____ Rge. _____	Plat No. _____ Twp. _____ Rge. _____	Plat No. _____ Twp. _____ Rge. _____
Plat No. _____ Twp. _____ Rge. _____	Plat No. _____ Twp. _____ Rge. _____	Plat No. _____ Twp. _____ Rge. _____

Information From: Mr. Nash/Ditch Rider

6	5	4	3	2	1
7	8	9	10	11	12
13	14	15	16	17	18
19	20	21	22	23	24
25	26	27	28	29	30
31	32	33	34	35	36

Land Ownership

---



---



---

F-1-A

County Blaine

T. 32N R. 19E

Plat No. 43

Farm Checked, Date 6-9-66

### MONTANA WATER RESOURCES BOARD

Water Resources Survey

Photo No. 98-197

By Larry

Legal Land Owner Eunice Lawson Address

Operator Ted Jennesskens Address

Water is delivered by:-- 1. Private System; 2. Ditch Company; 3. State Project; 4. Federal Project; 5. Irrigation District

App. No. Decree No.	NAME OF APPROPRIATOR TO WHOM DECREED	NAME OF STREAM	Date App. Date Priority	Miner's Inches	In Use	NAME OF DITCH (Water Delivered By)	No.	R/F	Present Irr. Acres	Irrigable Acres
See Dist A-454	Alfalfa Valley Irr. Dis Ezra T. Reser & Jens Sorenson	Milk River			Yes	Alfalfa Valley Ditch	5	R	170	
See Dist	Ft. Belknap Irr. Dist	Milk River	3-30-93	250	No	Ft. Belknap Ditch	5	R	22	

NOTE: R—Denotes Regular Irrigation. F—Flood Irrigation.

Adequate Supply: Yes No Explain

Remarks alfalfa valley irr. dist. Lawson Estate Sec. 22 6ENW 36.70 Fort Belknap Irr. Dist.  
 Ted Jennesskens SWNE 37.19 W. A. Lawson & Eunice J.  
 SENE 16.00 Theodore Jennesskens Sec. 22 SWSF 33.30  
 NESE 26.50  
 NWSE 39.60 W. A. Lawson & Eunice J. Sec. 22 SESE-2.00  
 NENW 30.00 Z Union Bank & Trust Co.

River Basin

Also in Plat No. Twp. Rge. Plat No. Twp. Rge. Plat No. Twp. Rge.
Plat No. Twp. Rge. Plat No. Twp. Rge. Plat No. Twp. Rge.

Information From: Mr. Jennesskens

6	5	4	3	2	1
7	8	9	10	11	12
13	14	15	16	17	18
19	20	21	22	23	24
25	26	27	28	29	30
31	32	33	34	35	36

Land Ownership

F-10A

County El Paso

T 23N R 19E Plat No. 43

Farm Checked: Date 6-1-66

MONTANA WATER RESOURCES BOARD

Photo No. 98-200

Water Resources Survey

By Larry

Legal Land Owner W. A. Lawson

Address

Operator George R. Smith (buying)

Address Chinook

Water is delivered by: 1. Private System; 2. Ditch Company; 3. State Project; 4. Federal Project; 5. Irrigation District

App. No. Decree No.	NAME OF APPROPRIATOR TO WHOM DECREED	NAME OF STREAM	Date App. Date Priority	Miner's Inches	In Use	NAME OF DITCH (Water Delivered By)	No.	R/F	Present Irr. Acres	Irrigable Acres
See List	Et. Belknap Irr. List	Milk River			Yes	Et. Belknap Litch	5	R	117	

NOTE: R--Denotes Regular Irrigation. F--Flood Irrigation.

Adequate Supply: Yes No Explain

Remarks Et. Belknap Irr. List.

W. A. Lawson

George R. Smith

Sec. 18

SWNE

16.60

In Use

Yes

RWNW

24.40

No

SWW

30.30

Yes

SEW

36.50

Part

NWSE

28.70

Yes

SWSE

25.80

Yes

River Basin

Also in: Plat No.	Twp.	Rge	Plat No.	Twp.	Rge	Plat No.	Twp.	Rge
Plat No.	Twp.	Rge	Plat No.	Twp.	Rge	Plat No.	Twp.	Rge

Information From: Roy Nash/Ditch Rider

6	5	4	3	2	1
7	8	9	10	11	12
13	14	15	16	17	18
19	20	21	22	23	24
25	26	27	28	29	30
31	32	33	34	35	36

Land Ownership

.....

.....

.....



F-1-A

County Blaine

T23N R19E Plat No. 43

Farm Checked: Date 6-13-66

### MONTANA WATER RESOURCES BOARD Water Resources Survey

Photo No. 62-77-98-195

By Larry

Legal Land Owner George D. & Helen Liddle Address .....

Operator Same Address .....

Water is delivered by:— 1. Private System; 2. Ditch Company; 3. State Project; 4. Federal Project; 5. Irrigation District

App. No. Decree No.	NAME OF APPROPRIATOR TO WHOM DECREED	NAME OF STREAM	Date App. Date Priority	Miner's Inches	In Use	NAME OF DITCH (Water Delivered By)	No.	R/F	Present Irr. Acres	Irrigable Acres
See List	Alfalfa Valley Irr. Dist	Milk River			Yes	Alfalfa Valley Ditch & Liddle Pump	5	R	78	
A-770	Lavid R. Thornber	(N. bk. Milk River) Battle Creek	5-21-92	10,000	No					

NOTE: R—Denotes Regular Irrigation. F—Flood Irrigation.

Adequate Supply: Yes..... No..... Explain.....

Remarks Alfalfa Valley Irr. Dist.  
Geo. D. Liddle      Sec. 24 SESE 10.20  
                             Sec. 25 NENE 37.00

..... River Basin.....

Also in: Plat No. 44	Twp. 33N	Rge 20E	Plat No. ....	Twp. ....	Rge. ....	Plat No. ....	Twp. ....	Rge. ....
Plat No. ....	Twp. ....	Rge. ....	Plat No. ....	Twp. ....	Rge. ....	Plat No. ....	Twp. ....	Rge. ....

Information From: Mr. Liddle

6	5	4	3	2	1
7	8	9	10	11	12
18	17	16	15	14	13
19	20	21	22	23	24
30	29	28	27	26	25
31	32	33	34	35	36

Land Ownership

County Blaine

Farm Checked Date 6-1-66

By Larry

Legal Owner Blaine Co. & John McMaister

Operator Jack Lanes (Boysing)

Water is delivered by 1. Private System

# MONTANA WATER RESOURCES BOARD

## Water Resources Survey

T. 32N R. 17E Plat No. 47  
Photo No. 9R-200

Address

Address

2. Ditch Company:

3. State Project:

4. Federal Project:

5. Irrigation District

C.D. No. Decree No.	NAME OF APPROPRIATOR TO WHOM DECREEED	NAME OF STREAM	Date App. Date Priority	Miner's Inches	In Use	NAME OF DITCH (Water Delivered By)	No.	R/F	Irr. Irr.	Irrigable Acres
	See Dist	Ft. Belknap Irr. Dist				Ft. Belknap Litch	5	R	20	

Notes: R--Denotes Regular Irrigation F--Flood Irrigation.

Adviser to Supply No Explain In Use  
 Remark Yes  
 Jack C. No. Delenna Lanes

This new ditch has just been put in, he will irrigate this year.

River Basin

Plat No.	Twp.	Rge	Plat No.	Twp.	Rge	Plat No.	Twp.	Rge
Plat No.	Twp.	Rge	Plat No.	Twp.	Rge	Plat No.	Twp.	Rge

Information From:  
Mr. Lanes (son)

6	6	4	3	2	1
7	8	9	10	11	12
18	17	16	15	14	13
19	20	21	22	23	24
30	29	28	27	26	25
31	32	33	34	35	36

Land Ownership

FD-1A

County Elaine

T 35N R 10E Plat No. 47

Farm Checked: Date 6-3-66

MONTANA WATER RESOURCES BOARD

Photo No. 68-79

Water Resources Survey

By Larry

Legal Land Owner State of Montana

Address Chinook

Operator Montana National Guard

Address

Water is delivered by: 1. Private System; 2. Ditch Company; 3. State Project; 4. Federal Project; 5. Irrigation District

App. No. Decree No.	NAME OF APPROPRIATOR TO WHOM DECREED	NAME OF STREAM	Date App. Date Priority	Miner's Inches	In Use	NAME OF DITCH (Water Delivered By)	No.	R F	Present Irr. Acres	Irrigable Acres
See Dist	Ft. Belknap Irr. Dist	Milk River			No					

NOTE: R--Denotes Regular Irrigation. F--Flood Irrigation.

Adequate Supply: Yes No Explain

Remarks: Ft. Belknap Irr. Dist. State of Montana Adjutant General Sec. 26 NWSW 5.12

Also in: Plat No. Twp. Rge. Plat No. Twp. Rge. Plat No. Twp. Rge. Plat No. Twp. Rge. Plat No. Twp. Rge. River Basin Information From: First Sargent

6	5	4	3	2	1
7	8	9	10	11	12
18	17	16	15	14	13
19	20	21	22	23	24
30	29	28	27	26	25
31	32	33	34	35	36

Land Ownership

.....

.....

.....

FDA

County Blaine

T 33N R 19E Plat No. 43

Farm Check # Date 6-8-66

MONTANA WATER RESOURCES BOARD  
Water Resources Survey

Photo No. 6R-79

By Larry

Legal Land Owner Eldon & Blanch Melarky

Address Chingok

Operator Same

Address

Water is delivered by: 1. Private System; 2. Ditch Company; 3. State Project; 4. Federal Project; 5. Irrigation District

App. No. Decree No.	NAME OF APPROPRIATOR TO WHOM DECREED	NAME OF STREAM	Date App. Date Priority	Miner's Inches	In Use	NAME OF DITCH (Water Delivered By)	No.	R.F.	Present Irr. Acres	Irrigable Acres
See Dist	Ft. Belknap Irr. Dist	Milk River			No					

NOTE: R--Denotes Regular Irrigation. F--Flood Irrigation.

Adequate Supply: Yes  No  Explain  
Remarks Ft. Belknap Irr. Dist.  
Eldon & Blanch Melarky

Sec. 27 SESE 3.02

River Basin

Also in: Plat No. <u>    </u> Twp. <u>    </u> Rge <u>    </u>	Plat No. <u>    </u> Twp. <u>    </u> Rge <u>    </u>	Plat No. <u>    </u> Twp. <u>    </u> Rge <u>    </u>	Plat No. <u>    </u> Twp. <u>    </u> Rge <u>    </u>
Plat No. <u>    </u> Twp. <u>    </u> Rge <u>    </u>	Plat No. <u>    </u> Twp. <u>    </u> Rge <u>    </u>	Plat No. <u>    </u> Twp. <u>    </u> Rge <u>    </u>	Plat No. <u>    </u> Twp. <u>    </u> Rge <u>    </u>

Information From:

Mr. Mellett

6	5	4	3	2	1
7	8	9	10	11	12
13	14	15	16	17	18
19	20	21	22	23	24
25	26	27	28	29	30
31	32	33	34	35	36

Land Ownership

---



---



---



F-1-A

County Blaine

T. 33N R. 19E Plat No. 43

Farm Checked: Date 6-7-66

**MONTANA WATER RESOURCES BOARD**

Photo No. 68-79

**Water Resources Survey**

By Larry

Legal Land Owner Agnes McLean

Address Chinaok

Operator Same

Address \_\_\_\_\_

Water is delivered by:— 1. Private System; \_\_\_\_\_ Ditch Company; \_\_\_\_\_ 3. State Project; \_\_\_\_\_ 4. Federal Project; \_\_\_\_\_ 5. Irrigation District

App. No. Decree No.	NAME OF APPROPRIATOR TO WHOM DECREED	NAME OF STREAM	Date Date	App. Priority	Minet Inch	In Use	NAME OF DITCH (Water Delivered By)	No.	R/F	Present Irr. Acres	Irrigable Acres
See Dist	Ft. Belknap Irr. Dist	Milk River				Yes	Ft. Belknap Ditch & McLean Pump	5	R	46	
A-1017	Fanny Roach	Red Rock Coulee	5-6-93		10"	No					

NOTE: R--Denotes Regular Irrigation. F--Flashed Irrigation.

Adequate Supply: Yes \_\_\_\_\_ No \_\_\_\_\_ Explain \_\_\_\_\_

Remarks Ft. Belknap Irr. Dist. Agnes McLean Sec. 34 NENW 16.60 Yes In Use  
NWNW 16.40 Yes

Also in: Plat No. \_\_\_\_\_ Twp. \_\_\_\_\_ Rge. \_\_\_\_\_ Plat No. \_\_\_\_\_ Twp. \_\_\_\_\_ Rge. \_\_\_\_\_ Plat No. \_\_\_\_\_ Twp. \_\_\_\_\_ Rge. \_\_\_\_\_  
 Plat No. \_\_\_\_\_ Twp. \_\_\_\_\_ Rge. \_\_\_\_\_ Plat No. \_\_\_\_\_ Twp. \_\_\_\_\_ Rge. \_\_\_\_\_ Plat No. \_\_\_\_\_ Twp. \_\_\_\_\_ Rge. \_\_\_\_\_

Information From: Mr. McLean

River Basin \_\_\_\_\_

5	6	4	8	2	1
7	8	9	10	11	12
13	17	16	15	14	13
19	20	21	22	23	24
29	29	28	27	26	25
31	32	33	34	35	36

Land Ownership

---



---



---

F-1-A

County Blaine

T. 33N R. 19E Plat No. 43

Farm Checked: Date 6-1-66

### MONTANA WATER RESOURCES BOARD Water Resources Survey

Photo No. 98-200

By LARRY

Legal Land Owner Blaine Co. T.H. Nasland

Address .....

Operator Harvey Nasland

Address Chinook

Water is delivered by:— 1. Private System;                      2. Ditch Company;                      3. State Project;                      4. Federal Project;                      5. Irrigation Dist. :                      :

App. No. Decree No.	NAME OF APPROPRIATOR TO WHOM DECREEED	NAME OF STREAM	Date App. Date Priority	Miner's Inches	In Use	NAME OF DITCH (Water Delivered By)	No.	R/F	Present Irr. Acres	Irrigable Acres
See Dist	Ft. Belknap Irr. Dist	Milk River			Yes	Ft. Belknap Ditch	S	R	101	7

NOTE: R—Denotes Regular Irrigation.      F—Flood Irrigation.

Adequate Supply: Yes      No      Explain.....

Remarks	Ft. Belknap Irr. Dist.	Blaine Co.	Sec.	Acres	In Use	
			19	NONE	11.90	No (Potential)
				SENE	28.80	Yes
				SWNE	Less 10A=29.10	Yes
				NWNE	32.90	Yes
			27	NWNW	3.00	Yes

River Basin

Also in: Plat No.	Twp.	Rge.	Plat No.	Twp.	Rge.	Plat No.	Twp.	Rge.
Plat No.	Twp.	Rge.	Plat No.	Twp.	Rge.	Plat No.	Twp.	Rge.

Information From:  
Mr. Roy Nash/Ditch Rider

6	5	4	3	2	1
7	8	9	10	11	12
18	17	16	15	14	13
19	20	21	22	23	24
30	29	28	27	26	25
31	32	33	34	35	36

Land Ownership

---



---



---

County Blaine

T 33E R 19E

Plat No. 43

Farm Checked: Date 7-1-66

MONTANA WATER RESOURCES BOARD  
Water Resources Survey

Photo No. GR-7

By LARRY

Legal Land Owner State of Montana

Address

Operator Harold Peterson

Address Chinook

Water is delivered by: 1. Private System; 2. Ditch Company; 3. State Project; 4. Federal Project; 5. Irrigation District

App. No. Decree No.	NAME OF APPROPRIATOR TO WHOM DECREED	NAME OF STREAM	Date App. Date Priority	Miner's Inches	In Use	NAME OF DITCH (Water Delivered By)	No.	R. F.	Present Irr. Acres	Irrigable Acres
*		Milk River			Yes	Peterson Ditches	9	R	555	
**		Milk River			Yes	Hermes Pump & Ditch	1	F		

NOTE: R--Denotes Regular Irrigation. F--Flood Irrigation.

Adequate Supply: Yes  No  Explain

Remarks: \* 5 acres Alfalfa Valley

\*\* 60 acres Fort Belknap

\* See Peterson form for water

\*\* See Hermes form in Plat 54 for water (this irr. is sleep over)

River Basin

Also in: Plat No.	Twp.	Rge.	Plat No.	Twp.	Rge.	Plat No.	Twp.	Rge.
Plat No.	Twp.	Rge.	Plat No.	Twp.	Rge.	Plat No.	Twp.	Rge.

Information From:

Mr. Peterson

6	5	4	3	2	1
7	8	9	10	11	12
13	14	15	16	17	18
19	20	21	22	23	24
25	26	27	28	29	30
31	32	33	34	35	36

Land Ownership

---



---



---

County: Blaine

T37N R19E

Plat No. 53

Farm Checked: Date 6-2-66

MONTANA WATER RESOURCES BOARD  
Water Resources Survey

Photo No. 98-100

By: Larry

Legal Land Owner: Lucille J. Meek

Address: Chinook

Operator: Lait Guertzyen

Address: Chinook

Water is delivered by: 1. Private System; 2. Ditch Company; 3. State Project; 4. Federal Project; 5. Irrigation District

App. No. Decree No.	NAME OF APPROPRIATOR TO WHOM DECREED	NAME OF STREAM	Date App. Date Priority	Ditch's Inches	In Use	NAME OF DITCH (Water Delivered By)	No	R V	Present Irr. Acres	Irrigable Acres
See Dist	Ft. Belknap Irr. Dist	Milk River			Yes	Ft. Belknap Ditch	5	R	125	
A-664	Theo L. Christian	Milk River	3-2-96	200	No					
A-687	Michael & John Lynch	Milk River	3-4-96	400	No					

NOTE: R--Denotes Regular Irrigation. F--Flood Irrigation.

Adequate Supply: Yes No Explain

Remarks

Ft. Belknap Irr. Dist.  
Lucille J. Meek

Sec. 20	NESE	3.00	Yes
	NWSE	14.80	Yes
	SWSE	37.30	Yes
	SESE	37.30	Yes

River Basin

Also in: Plat No.	Twp.	Rge.	Plat No.	Twp.	Rge.	Plat No.	Twp.	Rge.
Plat No.	Twp.	Rge.	Plat No.	Twp.	Rge.	Plat No.	Twp.	Rge.

Information From:

Mr. Guertzyen

6	5	4	3	2	1
7	8	9	10	11	12
13	17	16	15	14	13
19	20	21	22	23	24
30	29	28	27	28	25
31	32	33	34	35	36

Lard Ownership



F-1-A

County Maine

T. 33N R. 10E Plat No. 43

Farm Checked. Date 6-6-66

MONTANA WATER RESOURCES BOARD  
Water Resources Survey

Photo No. 9R-199

By: Larry

Legal Land Owner: Mabel Miller Address: \_\_\_\_\_

Operator: Same Address: \_\_\_\_\_

Water is delivered by:— 1. Private System; 2. Ditch Company; 3. State Project; 4. Federal Project; 5. Irrigation District

App. No. Decree No.	NAME OF APPROPRIATOR TO WHOM DECREED	NAME OF STREAM	Date App. Date Priority	Miner's Inches	In Use	NAME OF DITCH (Water Delivered 'y)	No.	R/F	Present Irr. Acres	Irrigable Acres
Sec Dist	Ft. Belknap Irr. Dist.	Milk River			Yes	Ft. Belknap Ditch	5	R	74	
A-687	Michael & John Lynch	Milk River	2-4-96	400	No					
A-664	Theo. L. Christian	Milk River	3-2-96	200	No					
A-1016	Elmer E. Riegel	Red Rock Coulee	6-15-05	500	No					

NOTE: R--Denotes Regular Irrigation. F--Flood Irrigation.

Adequate Supply: Yes No Explain

Remarks Ft. Belknap Irr. Dist.  
Mable Miller Sec. 20 SWSW 39.10  
SESW 39.10

River Basin \_\_\_\_\_

Also in: Plat No. _____ Twp. _____ Rge. _____	Plat No. _____ Twp. _____ Rge. _____	Plat No. _____ Twp. _____ Rge. _____	Plat No. _____ Twp. _____ Rge. _____
Plat No. _____ Twp. _____ Rge. _____	Plat No. _____ Twp. _____ Rge. _____	Plat No. _____ Twp. _____ Rge. _____	Plat No. _____ Twp. _____ Rge. _____

Information From:  
Mrs. Miller

6	5	4	3	2	1
7	8	9	10	11	12
13	14	15	16	17	18
19	20	21	22	23	24
25	26	27	28	29	30
31	32	33	34	35	36

Land Ownership

.....

.....

.....

F-1-A

County

Blaine

T 22N R 19E Plat No. 45

Farm Checked. Date 6-8-66

MONTANA WATER RESOURCES BOARD

Water Resources Survey

Photo No ER-78

By Larry

Legal Land Owner Leslie Mallett

Address Chitook

Operator Same

Address

Water is delivered by-- 1. Private System; 2. Ditch Company; 3. State Project; 4. Federal Project; 5. Irrigation District

App. No. Decree No.	NAME OF APPROPRIATOR TO WHOM DECREED	NAME OF STREAM	Date App. Date Priority	Miner's Inches	In Use	NAME OF DITCH (Water Delivered By)	No.	R/F	Present Irr. Acres	Irrigable Acres
Sec Dist	Ft. Belknap Irr. Dist.	Milk River			No					

NOTE: R--Denotes Regular Irrigation. F--Flood Irrigation.

Adequate Supply: Yes No Explain  
Remarks Ft. Belknap Irr. Dist.

Leslie Mallett Sec. 26 Tract 6 SWSW 3.00 Mitchels Tracts

River Basin

Also in. Plat No.	Twp.	Rge	Plat No.	Twp	Rge	Plat No.	Twp	Rge
Plat No.	Twp.	Rge	Plat No.	Twp.	Rge	Plat No.	Twp.	Rge

Information From:  
Mr. Mallett

6	5	4	3	2	1
7	8	9	10	11	12
18	17	16	15	14	13
19	20	21	22	23	24
30	29	28	27	26	25
31	32	33	34	35	36

Land Ownership

---



---



---

County Blaine

T. 32N R. 19E Plat No. 43

Farm Checked: Date 6-1-66

**MONTANA WATER RESOURCES BOARD**  
Water Resources Survey

Photo No. 6R-82

By Larry

Legal Land Owner Chas. & Nettie Musgrove

Address Chinoek

Operator Same

Address

Water is delivered by:-- 1. Private System; 2. Ditch Company; 3. State Project; 4. Federal Project; 5. Irrigation District

App. No. Decree No.	NAME OF APPROPRIATOR TO WHOM DECREED	NAME OF STREAM	Date App. Date Priority	Miller's Inches	In Use	NAME OF DITCH (Water Delivered By)	No.	R/F	Present Irr. Acres	Irrigable Acres
See Dist.	Ft. Belknap Irr. Dist	Milk River			Yes	Ft. Belknap Ditch	5	R	110	

NOTE: R—Denotes Regular Irrigation. F—Flood Irrigation.

Adequate Supply: Yes  No  Explain

Remarks	Appropriator	Sec.	Section	Distance	In Use
	Ft. Belknap Irr. Dist.				
	Chas. Musgrove	30	NENW S. of RR	17.00	Yes
	W S. D. Mackenzie Jr.		NWNE S. of RR	26.40	Yes
			SWNE	38.50	Yes
			SENE	39.50	Yes

River Basin

Also in: Plat No. <u>  </u> Twp. <u>  </u> Rge. <u>  </u>	Plat No. <u>  </u> Twp. <u>  </u> Rge. <u>  </u>	Plat No. <u>  </u> Twp. <u>  </u> Rge. <u>  </u>
Plat No. <u>  </u> Twp. <u>  </u> Rge. <u>  </u>	Plat No. <u>  </u> Twp. <u>  </u> Rge. <u>  </u>	Plat No. <u>  </u> Twp. <u>  </u> Rge. <u>  </u>

Information From: Mr. Roy Nash/Ditch Rider

6	5	4	3	2	1
7	8	9	10	11	12
13	14	15	16	17	18
19	20	21	22	23	24
25	26	27	28	29	30
31	32	33	34	35	36

Land Ownership

---



---



---

FD-4

County Blaine

T. 23N R. 19E Plat No. 47

Farm Checked: Date 6-8-66

MONTANA WATER RESOURCES BOARD

Photo No. 6R-79

Water Resources Survey

By Larry

Legal Land Owner W. F. Morin

Address Box 283, Whitfish

Operator Same

Address

Water is delivered by: 1. Private System; 2. Ditch Company; 3. State Project; 4. Federal Project; 5. Irrigation District

App. No. / Decree No.	NAME OF APPROPRIATOR TO WHOM DECREED	NAME OF STREAM	Date App. / Date Priority	Miner's Inches	In Use	NAME OF DITCH (Water Delivered By)	No.	R/F	Present Irr. Acres	Irrigable Acres
Sec Dist	Ft. Belknap Irr. Dist.	Milk River			No					

NOTE: R--Denotes Regular Irrigation. F--Flood Irrigation.

Adequate Supply: Yes No Explain

Remarks: Ft. Belknap Irr. Dist. w. F. Morin Sec. 27 NWNW 3.00

River Basin

Also in Plat No. Twp. Rge.	Plat No. Twp. Rge.	Plat No. Twp. Rge.	Plat No. Twp. Rge.
Plat No. Twp. Rge.	Plat No. Twp. Rge.	Plat No. Twp. Rge.	Plat No. Twp. Rge.

Information From:

File Survey

5	6	4	8	2	1
7	8	9	10	11	12
18	17	16	15	14	13
19	20	21	22	23	24
30	29	28	27	26	25
31	32	33	34	35	36

Land Ownership



F1 A

County - Blaine

T. 23N R. 10E Plat No. 43

Farm Checked: Date 6-1-66

MONTANA WATER RESOURCES BOARD  
Water Resources Survey

Photo No. 9R-200

By Larry

Legal Land Owner: Harvey Nashland

Address Chinook

Operator Same

Address

Water is delivered by: 1. Private System; 2. Ditch Company; 3. State Project; 4. Federal Project; 5. Irrigation District

App. No. Decree No.	NAME OF APPROPRIATOR TO WHOM DECREED	NAME OF STREAM	Date App. Date Priority	Miner's Inches	In Use	NAME OF DITCH (Water Delivered By)	No.	R/F	Present Irr. Acres	Irrigable Acres
See Dist	Ft. Belknap Irr Dist	Milk River			Yes	Ft. Belknap Ditch	5	R	131	
A-660	Dora Brader & Susan E. O. Herron	Milk River	2-27-96	320	No					

NOTE: R--Denotes Regular Irrigation. F--Flood Irrigation.

Adequate Supply: Yes No Explain

Remarks	Ft. Belknap Irr. Dist.	Sec.	NESE	38.00	In Use
	Harvey Nashland	13	NESW	38.00	Yes
			NWSW	36.40	Yes
			SWSW	36.40	Yes
			SESW	39.00	Yes

River Basin

Also in: Plat No.	Twp.	Rge.	Plat No.	Twp.	Rge.	Plat No.	Twp.	Rge.
Plat No.	Twp.	Rge.	Plat No.	Twp.	Rge.	Plat No.	Twp.	Rge.

Information From:  
Roy Nash/Litch Rider

6	5	4	3	2	1
7	8	9	10	11	12
13	17	16	15	14	13
19	20	21	22	23	24
30	29	28	27	26	25
31	32	33	34	35	36

Land Ownership.....

.....

.....

F-1-A

County Blaine

T. 33N R. 19E Plat No. 43

Farm Checked: Date 6-1-66

### MONTANA WATER RESOURCES BOARD

Photo No. 98-200

#### Water Resources Survey

By Larry

Legal Land Owner Roy Nash

Address Chinook

Operator Same

Address

Water is delivered by:-- 1. Private System; 2. Ditch Company; 3. State Project; 4. Federal Project; 5. Irrigation District

App. No. Decree No.	NAME OF APPROPRIATOR TO WHOM DECREED	NAME OF STREAM	Date App. Date Priority	Miner's Inches	In Use	NAME OF DITCH (Water Delivered By)	No.	R/F	Present Irr. Acres	Irrigable Acres
See Dist	Ft. Belknap Irr. Dist.	Milk River			Yes	Ft. Belknap Ditch	5	R	80	

NOTE: R—Denotes Regular Irrigation. F—Flood Irrigation.

Adequate Supply: Yes... No... Explain

Remarks Ft. Belknap Irr. Dist. In Use

Roy V. Nash Sec. 19 NWSW 40.00 Yes

SWSW 17.60 Yes

River Basin

Also in: Plat No. .... Twp. .... Rge	Plat No. .... Twp. .... Rge	Plat No. .... Twp. .... Rge	Plat No. .... Twp. .... Rge
Plat No. .... Twp. .... Rge	Plat No. .... Twp. .... Rge	Plat No. .... Twp. .... Rge	Plat No. .... Twp. .... Rge

Information From: Mr. Roy Nash

6	5	4	3	2	1
7	8	9	10	11	12
13	14	15	16	17	18
19	20	21	22	23	24
25	26	27	28	29	30
31	32	33	34	35	36

Land Ownership

.....

.....

.....

F-1-A

County Blaine

T 30N R 19E Plat No. 42

Farm Checked: Date 6-13-66

MONTANA WATER RESOURCES BOARD

Photo No. 62-78/79

Water Resources Survey

By Larry

Legal Land Owner Richard S. Anna Mae O'Brien

Address

Operator Robert Reed (Farming)

Address Chinook

Water is delivered by: 1. Private System; 2. Ditch Company; 3. State Project; 4. Federal Project; 5. Irrigation District

App. No. Decree No.	NAME OF APPROPRIATOR TO WHOM DECREED	NAME OF STREAM	Date App. Date Priority	Miner's Inches	In Use	NAME OF DITCH (Water Delivered By)	No.	R/F	Present Irr. Acres	Irrigable Acres
See Dist.	Ft. Belknap Irr. Dist.	Milk River			Yes	Ft. Belknap Ditch	5	R	13	

NOTE: R—Denotes Regular Irrigation. F—Flood Irrigation.

Adequate Supply. Yes No Explain

Remarks

Ft. Belknap Irr. Dist.

Richard S. Anna Mae O'Brien Sec. 26 SWSW 6.37 Yes  
 Sec. 27 SESE 7.91 Yes  
 (Tracts 7-8-9)

River Basin

Also in: Plat No. T Rge	Plat No. Twp. Rge	Plat No. Twp. Rge	Plat No. Twp. Rge
Plat No. Twp. Rge	Plat No. Twp. Rge	Plat No. Twp. Rge	Plat No. Twp. Rge

Information From:  
 Mr. Reed

6	5	4	3	2	1
7	8	9	10	11	12
13	14	15	16	17	18
19	20	21	22	23	24
25	26	27	28	29	30
31	32	33	34	35	36

Land Ownership

---



---



---

P-1-A

County Flaine

T. 33N R. 19E Plat No. 63

Farm Checked: Date 6-1-66

MONTANA WATER RESOURCES BOARD

Photo No. 6B-199

Water Resources Survey

By Larry

Legal Land Owner Peter & Marion Iyette

Address.....

Operator William Howell (owner)

Address Chinook

Water is delivered by:— 1. Private System; 2. Ditch Company; 3. State Project; 4. Federal Project; 5. Irrigation District

App. No. Decree No.	NAME OF APPROPRIATOR TO WHOM DECREED	NAME OF STREAM	Date App. Date Priority	Miner's Inches	In Use	NAME OF DITCH (Water Delivered By)	No.	R/F	Present Irr. Acres	Irrigable Acres
See Dist A-664	Ft. Belknap Irr. Dist. Theo. L. Christian	Milk River			Yes	Ft. Belknap Ditch	5	R	63	
A-687	Michael & John Lynch	Milk River	3-2-96	200	No					
A-1016	Elmer E. Biegel	Red Rock Coulee	3-4-96	400	No					
			6-15-05	500	No					

NOTE: R--Denotes Regular Irrigation. F--Flood Irrigation.

Adequate Supply: Yes  No  Explain.....

Remarks Ft. Belknap Irr. Dist.

Peter Iyette

& Marion

Sec. 20 NESW 21.40

NWSW 31.50

The land I show as potential sources if he puts water on so he is waiting to put a new drain system in.

River Basin.....

Also in: Plat No. .... Twp. .... Rge. ....	Plat No. .... Twp. .... Rge. ....	Plat No. .... Twp. .... Rge. ....	Plat No. .... Twp. .... Rge. ....
Plat No. .... Twp. .... Rge. ....	Plat No. .... Twp. .... Rge. ....	Plat No. .... Twp. .... Rge. ....	Plat No. .... Twp. .... Rge. ....

Information From:

Mr. Powell

6	5	4	3	2	1
7	8	9	10	11	12
18	17	16	15	14	13
19	20	21	22	23	24
30	29	28	27	26	25
31	32	33	34	35	36

Land Ownership



LEDA  
 County Water

T. 27N. R. 10E. Plat No. 43

Farm Checked Date 6-8-66

MONTANA WATER RESOURCES BOARD  
 Water Resources Survey

Photo No. 6R-79

By Larry

Legal Land Owner Franklin Lehrson Address Chingok

Operator Same Address

Water is delivered by: 1. Private System; 2. Ditch Company; 3. State Project; 4. Federal Project; 5. Irrigation District

App. No. Decree No.	NAME OF APPROPRIATOR TO WHOM DECREED	NAME OF STREAM	Date App. Date Priority	Miner's Inches	In Use	NAME OF DITCH (Water Delivered By)	No.	R/F	Present Irr. Acres	Irrigable Acres
See Disc	W. Leeknap Irr. Dist.	Milk River			No					

NOTE: R--Denotes Regular Irrigation F--Flood Irrigation.

Adequate Supply: Yes No Explain.  
 Remarks W. Leeknap Irr. Dist.  
 Franklin Lehrson Sec. 27 NESE 11.32

NO ONE LIVING HERE

River Basin

Also in: Plat No.	Twp.	Rge.	Plat No.	Twp.	Rge.	Plat No.	Twp.	Rge.
Plat No.	Twp.	Rge.	Plat No.	Twp.	Rge.	Plat No.	Twp.	Rge.

Information From:  
 Field Survey

6	5	4	3	2	1
7	8	9	10	11	12
13	14	15	16	17	18
19	20	21	22	23	24
25	26	27	28	29	30
31	32	33	34	35	36

Land Ownership.....

.....

.....

F-1-A

County Blaine

T 23N R 10E Plat No. 13

Farm Checked: Date 6-6-66

MONTANA WATER RESOURCES BOARD  
Water Resources Survey

Photo No. 82-79-79-31

By Larry

Legal Land Owner: Floren & Rosalyn Peterson Address

Operator: Same Address: Charok

Water is delivered by: 1. Private System; 2. Ditch Company; 3. State Project; 4. Federal Project; 5. Irrigation District

App. No. Decree No.	NAME OF APPROPRIATOR TO WHOM DECREED	NAME OF STREAM	Date App. Date Priority	Miner's Inches	In Use	NAME OF DITCH (Water Delivered By)	No.	R/F	Present Irr. Acres	Irrigable Acres
a-658	Frank Bowes & James Clowes	Milk River	8-5-95	1000	No					
a-659	Frank & Maggie Bowes	Milk River	3-2-96	640	No					
See Eu	USBR	Milk River			Yes	Peterson Pump & Ditches	1	R	235	25

NOTE. R--Denotes Regular Irrigation. F--Flood Irrigation.

Adequate Supply: Yes No Explain

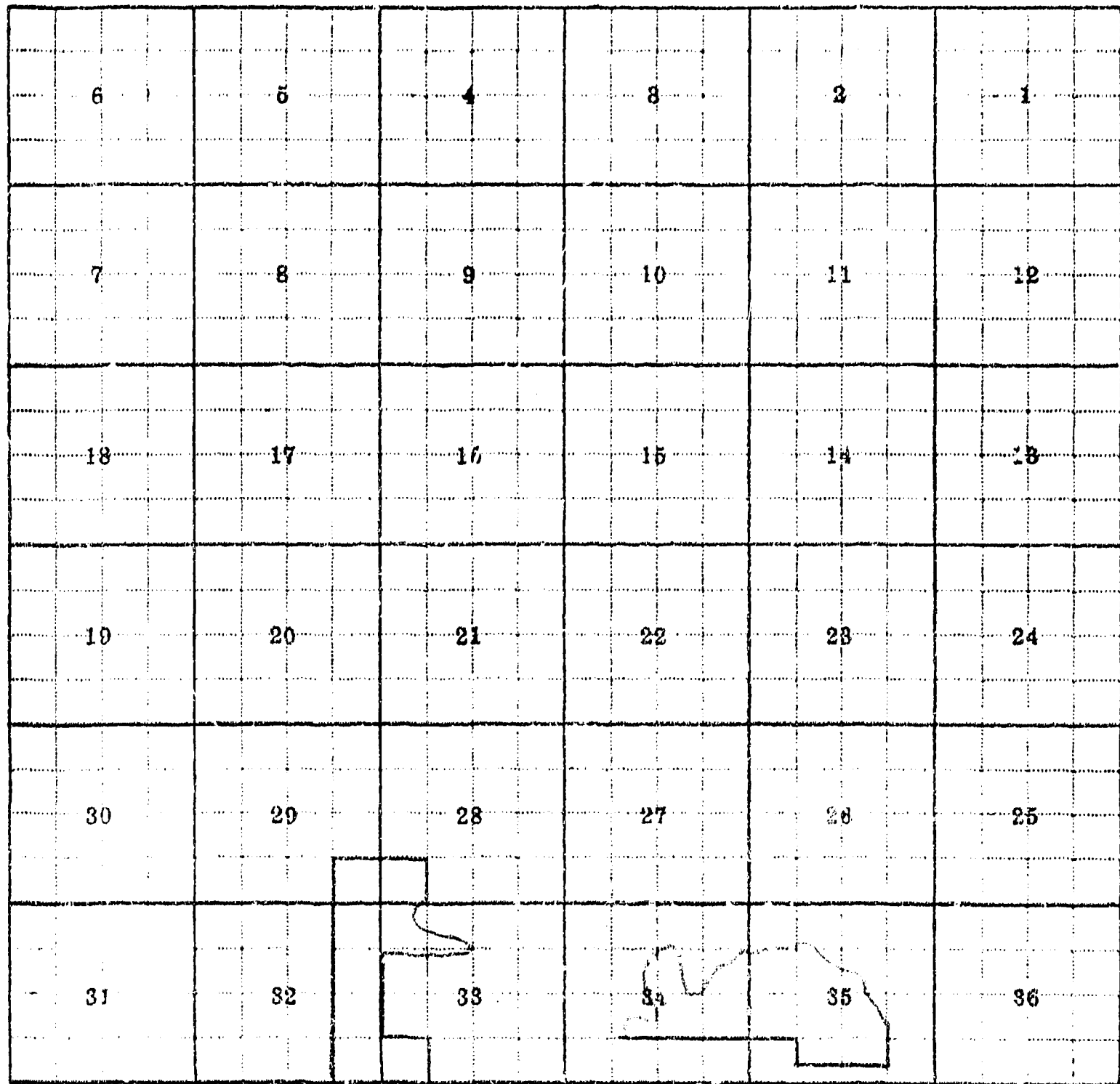
Remarks

USBR	Contact for Permanent use Contact No.	Acres Irr.	Acres Contracted
	4-06-600-5894	60	20R
	14-06-600-6158		20R
	11R-944		
	179R-142	150	75R
			75R

River Basin

Also in: Plat No. Twp. Rge	Plat No. Twp. Rge	Plat No. Twp. Rge	Plat No. Twp. Rge
Plat No. Twp. Rge	Plat No. Twp. Rge	Plat No. Twp. Rge	Plat No. Twp. Rge

Information From:  
Mr. Peterson



Land Ownership

County: Blaine

T 23N R19E Plat No. 43

Farm Checked Date: 6-10-66

MONTANA WATER RESOURCES BOARD

Photo No. 10R-14/18/19

Water Resources Survey

By: LARRY

OR-195

Legal Land Owner: same

Address

Operator: same

Address

Water is delivered by: 1. Private System; 2. Ditch Company; 3. State Project; 4. Federal Project; 5. Irrigation District

App. No. Decree No.	NAME OF APPROPRIATOR TO WHOM DECREED	NAME OF STREAM	Date App. Date Priority	Meters Inches	In Use	NAME OF DITCH (Water Delivered By)	No.	R/F	Present Irr. Acres	Irrigable Acres
A-1550	USA	Unnamed Coulee	11-22-50	200	Stock					
A-1614	USA	Unnamed Coulee	3-10-65	All	Stock					

NOTE: R—Denotes Regular Irrigation. F—Flood Irrigation.

Adequate Supply: Yes No Explain  
Remarks

River Basin

Also in: Plat No. Twp. Rge	Plat No. Twp. Rge	Plat No. Twp. Rge	Plat No. Twp. Rge
Plat No. Twp. Rge	Plat No. Twp. Rge	Plat No. Twp. Rge	Plat No. Twp. Rge

Information From:  
Field Check

	6	5	4	3	2	1
7	8	9	10	11	12	
18	17	16	15	14	13	
19	20	21	22	23	24	
30	29	28	27	26	25	
31	32	33	34	35	36	

Land Ownership

.....

.....

.....

County Blaine

T33N R19E Plat No. 43

Farm Checked: Date 5-25-66

**MONTANA WATER RESOURCES BOARD**

Photo No. 10R-17-18

**Water Resources Survey**

By Larry

68-77

Legal Land Owner Harold & Lethem Peterson

Address Chinook

Operator Same

Address

Water is delivered by:— 1. Private System; 2. Ditch Company; 3. State Project; 4. Federal Project; 5. Irrigation District

App. No. Decree No.	NAME OF APPROPRIATOR TO WHOM DECREED	NAME OF STREAM	Date App. Date Priority	Miner's Inches	In Use	NAME OF DITCH (Water Delivered By)	No.	R/F	Present Irr. Acres	Irrigable Acres
A-457	Dorothy Nelson	Dry Fork Creek	10-21-03	500	Yes	Nelson Dykes & Ditches	1	F		
A-456	A. E. Nelson	Dry Fork	6-1-02	400	Yes	Nelson Dykes & Ditches	1	F		
Use	A. E. Nelson	Battle Creek	1902	100	Yes	Peterson Pump & Ditch	1	R	93	
See Dist.	Alfalfa Valley Irr. Dist.	Milk River			Yes	Alfalfa Valley Ditch	5	R	23	
See Dist.	Ft. Belknap Irr. Dist.	Milk River			Yes	Ft. Belknap Ditch	5	R	66	

NOTE: R—Denotes Regular Irrigation. F—Flood Irrigation.

Adequate Supply: Yes  No  Explain

Remarks Alfalfa Valley Irr. Dist.

Ft. Belknap Irr. Dist.

Harold E. Peterson

Dorothy Weaver

Sec. 36 NENW 4.38 No  
NWNE 11.16 Yes

2 Harold Peterson

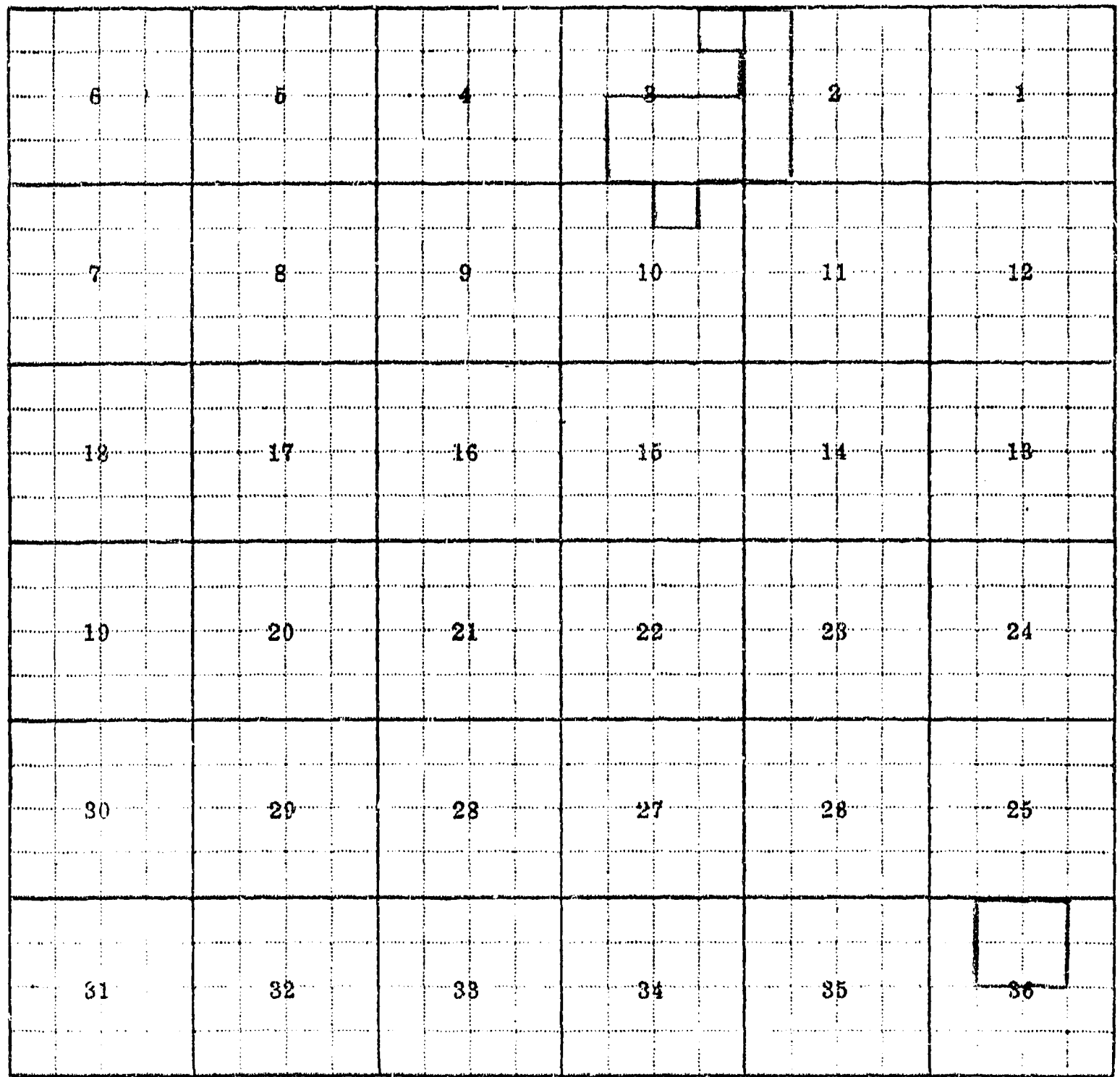
Sec. 36 SWNE 18.40 (Alfalfa)  
NENW 21.30 Yes  
SENE 36.10 Yes

River Basin

Also in: Plat No. <u>    </u> Twp. <u>    </u> Rge. <u>    </u>	Plat No. <u>    </u> Twp. <u>    </u> Rge. <u>    </u>	Plat No. <u>    </u> Twp. <u>    </u> Rge. <u>    </u>	Plat No. <u>    </u> Twp. <u>    </u> Rge. <u>    </u>
Plat No. <u>    </u> Twp. <u>    </u> Rge. <u>    </u>	Plat No. <u>    </u> Twp. <u>    </u> Rge. <u>    </u>	Plat No. <u>    </u> Twp. <u>    </u> Rge. <u>    </u>	Plat No. <u>    </u> Twp. <u>    </u> Rge. <u>    </u>

Information From:

Mr. Peterson



Land Ownership

.....

.....

.....



County Elaine

T33N R19E

Plat No. 43

Farm Checked Date 5-23-66

MONTANA WATER RESOURCES BOARD  
Water Resources Survey

Photo No. 108-17

By Larry

Legal Land Owner Donald & Marie Snedecor

Address Chinoak

Operator Same

Address

Water is delivered by:— 1. Private System; 2. Ditch Company; 3. State Project; 4. Federal Project; 5. Irrigation District

App. No. Decree No.	NAME OF APPROPRIATOR TO WHOM DECREED	NAME OF STREAM	Date App. Date Priority	Miner's Inches	In Use	NAME OF DITCH (Water Delivered By)	No.	R/F	Present Irr. Acres	Irrigable Acres
See Ass'n	North Chinoak Irr. Ass'n.	Lodge Creek			Yes	Snedecor Ditches	2	R	79	
A-752	L. T. Gibbs	(N. Fk. Milk River) Pattle Creek	3-31-94	3000	Part	Snedecor Pump & Ditches	1	R		
Use	T. L. Christian	Dry Fork	1890	All	Yes	Snedecor Dikes	1	F	31	

NOTE: R—Denotes Regular Irrigation. F—Flood Irrigation.

Adequate Supply: Yes No Explain  
Remarks

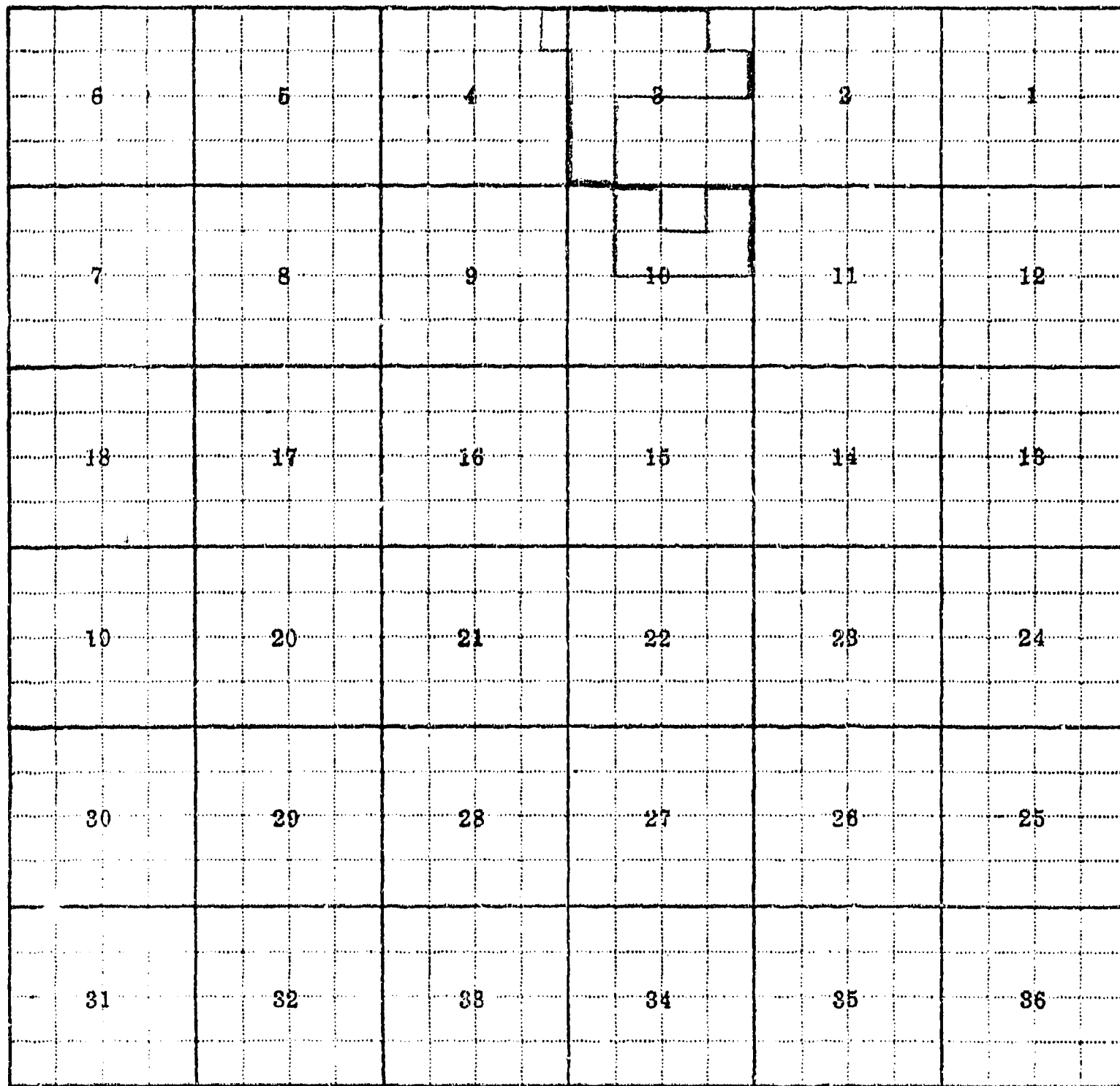
Don Snedecor

North Chinoak Irr. Ass'n. 70 shares

River Basin

Also in Plat No. Twp Rge	Plat No. Twp Rge	Plat No. Twp Rge	Plat No. Twp Rge
Plat No. Twp Rge	Plat No. Twp Rge	Plat No. Twp Rge	Plat No. Twp Rge

Information From:  
Mr. Snedecor



Land Ownership

.....

.....

.....

F-1-A

County Blaine

T 32 N R 19 E Plat No. 43

Farm Checked Date 1-7-66

MONTANA WATER RESOURCES BOARD

Photo No. 10R-16-17

Water Resources Survey

By Larry

98-197

Legal Land Owner Frank J. Safler

Address Chinoak

Operator Fred Wagner (buying)

Address

Water is delivered by: 1. Private System; 2. Ditch Company; 3. State Project; 4. Federal Project; 5. Irrigation District

App. No. Decree No.	NAME OF APPROPRIATOR TO WHOM DECREED	NAME OF STREAM	Date App. Date Priority	Miner's Inches	In Use	NAME OF DITCH (Water Delivered By)	No.	R/F	Present Irr. Acres	Irrigable Acres
A-784	Empire Cattle Co. etal	(W. Ek. Milk River) Lodge Creek	12-23-98	4075	No					
	See Dist Alfalfa Valley Irr. Dist.	Milk River			Yes	Wagner Pumps Alfalfa Valley Ditch	5	R	230	

NOTE: R--Denotes Regular Irrigation. F--Flood Irrigation.

Adequate Supply: Yes No Explain  
Remarks Alfalfa Valley Irr. Dist.

Frank J. Safler est.  
Fred, Richard & Mary Wagner

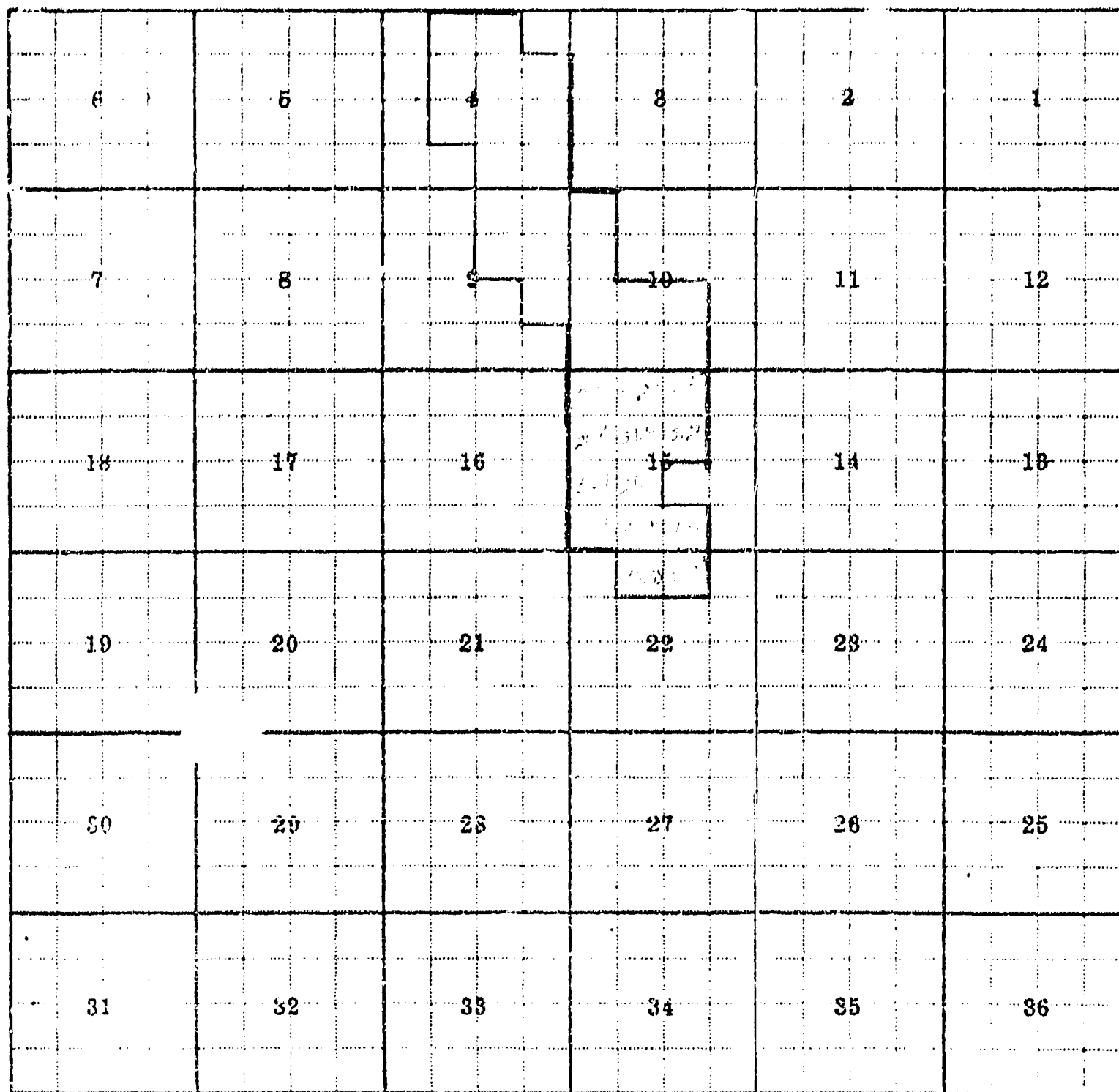
Sec.	Qtr.	Acres	In Use
15	NWNW	3.30	Yes
	NENW	13.23	Yes
	SWNW	21.18	Yes
	SESW	39.32	Yes
	NWSW	5.51	Yes
	NESW	28.43	Yes
	SWSW	1.13	Yes
	SESW	35.95	Yes
	NWNE	1.25	Yes
	SWNE	5.23	Yes
	SWSE	1.08	Yes

Sec.	Qtr.	Acres	In Use
22	NENW	34.50	Yes
	NWNE	25.80	Yes

River Basin

Also in: Plat No.	Twp.	Rge.	Plat No.	Twp.	Rge.	Plat No.	Twp.	Rge.
Plat No.	Twp.	Rge.	Plat No.	Twp.	Rge.	Plat No.	Twp.	Rge.

Information From:  
Mr. Wagner



Land Ownership

.....

.....

.....

FD-4

County Blaine

T 22N R 19E Plat No. 43

Farm Checked: Date 6-1-66

MONTANA WATER RESOURCES BOARD  
Water Resources Survey

Plot No. 97-199-200

By Larry

Local Land Owner Willie Pyette

Address

Operator

Address

Water is delivered by: 1. Private System; 2. Ditch Company; 3. State Project; 4. Federal Project; 5. Irrigation District

App. No. Decree No.	NAME OF APPROPRIATOR TO WHOM DECREED	NAME OF STREAM	Date App. Date Priority	Miner's Inches	In Use	NAME OF DITCH (Water Delivered By)	No	R F	Present Irr. Acres	Irrigable Acres
See list	Ft. Belknap Irr. Dist.	Milk River			Yes	Ft. Belknap Ditch	5	R	6	

NOTE: R—Denotes Regular Irrigation. F—Flood Irrigation.

Adequate Supply: Yes No Explain  
Remarks Ft. Belknap Irr. Dist.

Willie Pyette & Mary E. Sec. 18 NENE S. of main Canal 6.00

In use  
Yes

River Basin

Also in: Plat No.	Twp.	Rge	Plat No.	Twp.	Rge	Plat No.	Twp.	Rge
Plat No.	Twp.	Rge	Plat No.	Twp.	Rge	Plat No.	Twp.	Rge

Information From:  
Mr. Roy Nash

6	5	4	3	2	1
7	8	9	10	11	12
18	17	16	15	14	13
19	20	21	22	23	24
30	29	28	27	26	25
31	32	33	34	35	36

Land Ownership

County Havre

T. 33N. R. 19E. Plat No. 43

**MONTANA WATER RESOURCES BOARD**  
 Water Resources Survey

Form Checked: Date 6-8-66

Photo No. 68-79

By: Larry

Legal Land Owner: Wm. Skillen Address: \_\_\_\_\_

Operator: Harold Feterson Address: Chinook

Water is delivered by:— 1. Private System; 2. Ditch Company; 3. State Project; 4. Federal Project; 5. Irrigation District

App. No. Decree No.	NAME OF APPROPRIATOR TO WHOM DECREED	NAME OF STREAM	Date App. Priority	Miner's Inches	In Use	NAME OF DITCH (Water Delivered By)	No.	R/F	Present Irr. Acres	Irrigable Acres
Usp	Wm. Skillen	Ft. Belknap Ditch		1	Yes	Feterson Leap	1	P	2	

NOTE: R--Denotes Regular Irrigation. F--Flood Irrigation.

Adequate Supply: Yes  No  Explain \_\_\_\_\_  
 Remarks \_\_\_\_\_

River Basin: \_\_\_\_\_

Also in: Plat No. _____ Twp. _____ Rge. _____	Plat No. _____ Twp. _____ Rge. _____	Plat No. _____ Twp. _____ Rge. _____	Plat No. _____ Twp. _____ Rge. _____
Plat No. _____ Twp. _____ Rge. _____	Plat No. _____ Twp. _____ Rge. _____	Plat No. _____ Twp. _____ Rge. _____	Plat No. _____ Twp. _____ Rge. _____

Information From: Mr. Feterson

6	6	4	8	2	1
7	8	9	10	11	12
18	17	16	15	14	13
10	20	21	22	23	24
30	29	28	27	26	25
31	32	33	34	35	36

Land Ownership



FD-4

County

Plat No.

T 23N R 10E

Plat No. 43

Farm Checked: Date 6-8-66

### MONTANA WATER RESOURCES BOARD

Photo No. 65-70

### Water Resources Survey

By Larry

Legal Land Owner R. E. Swenson

Address Chicago

Operator Same

Address

Water is delivered by: 1. Private System; 2. Ditch Company; 3. State Project; 4. Federal Project; 5. Irrigation District

App. No. Decree No.	NAME OF APPROPRIATOR TO WHOM DECREED	NAME OF STREAM	Date App. Date Priority	Miner's Inches	In Use	NAME OF DITCH (Water Delivered By)	No.	R F	Present Irr. Acres	Fertigable Acres
Use	R. E. Swenson	Milk River	1958	50	Yes	Swenson Loop & Ditches	1	R	16	

NOTE: R--Denotes Regular Irrigation. F--Flood Irrigation.

Adequate Supply: Yes No Explain

Remarks

River Basin

Also in: Plat No.	Twp.	Rge	Plat No.	Twp.	Rge	Plat No.	Twp.	Rge
Plat No.	Twp.	Rge	Plat No.	Twp.	Rge	Plat No.	Twp.	Rge

Information From:

Mr. Swenson

6	5	4	3	2	1
7	8	9	10	11	12
18	17	16	15	14	13
19	20	21	22	23	24
30	29	28	27	26	25
31	32	33	34	35	36

Land Ownership

County Blaine

T. 33N R. 19E Plat No. 43

Farm Checked: Date 6-14-66

MONTANA WATER RESOURCES BOARD  
Water Resources Survey

Photo No. 5R-77

By Larry

Legal Land Owner Eldon & Lois Seaman

Address Chinoak

Operator Sane

Address

Water is delivered by: 1. Private System; 2. Ditch Company; 3. State Project; 4. Federal Project; 5. Irrigation District

App. No. Decree No.	NAME OF APPROPRIATOR TO WHOM DECREED	NAME OF STREAM	Date App. Date Priority	Miner's Inches	In Use	NAME OF DITCH (Water Delivered y)	No.	R/F	Present Irr. Acres	Irrigable Acres
See Dist	Alfalfa Valley Irr. Dist.	Milk River			Yes	Alfalfa Valley Ditch	5	R	155	
See Dist.	Ft. Belknap Irr. Dist.	Milk River			Yes	Ft. Belknap Ditch	5	R	15	
A-786	Rudolph Hermes	(W. Fk. Milk River) Lodge Creek	6-15-93	200	No					

NOTE: R—Denotes Regular Irrigation. F—Flood Irrigation.

Adequate Supply: Yes No Explain  
Remarks Alfalfa Valley Irr. Dist.

Remarks	Section	Acres	In Use	Remarks	Section	Acres	In Use
Eldon M. & Lois Seaman	Sec. 25			Eldon Seaman	Sec. 25	15.10	Yes
	SENE	7.27	Yes				
	NESE	34.80	Yes				
	NWSE	31.30	Yes				
	SESE	30.70	Yes				
	SWSE	35.88	Yes				
	SWSW	6.60	Yes				
	SESW	38.10	Yes				

River Basin

Also in: Plat No. Twp. Rge.	Plat No. Twp. Rge.	Plat No. Twp. Rge.	Plat No. Twp. Rge.
Plat No. Twp. Rge.	Plat No. Twp. Rge.	Plat No. Twp. Rge.	Plat No. Twp. Rge.

Information From:  
Mr. Seaman

6	6	4	8	2	1
7	8	9	10	11	12
18	17	16	15	14	13
19	20	21	22	23	24
30	29	28	27	28	25
31	32	33	34	35	36

Land Ownership

County Blaine

T 33S R 19E Plat No. 32

Farm Checked: Date 6-56

MONTANA WATER RESOURCES BOARD  
Water Resources Survey

Photo No. GR-198

By Larry

Legal Land Owner Robert Seymour

Address

Operator Marvin Alcorn (Farming)

Address Chinook

Water is delivered by: 1. Private System; 2. Ditch Company; 3. State Project; 4. Federal Project; 5. Irrigation District

App. No. Decree No.	NAME OF APPROPRIATOR TO WHOM DECREE	NAME OF STREAM	Date App. Date	Priority	Miner's Inches	In Use	NAME OF DITCH (Water Delivered By)	SEC	R	E	Present Irr. Acres	Irrigable Acres
See Dist.	Ft. Belknap Irr. Dist.	Milk River				Yes	Ft. Belknap Ditch	5	R	74		

NOTE: R--Denotes Regular Irrigation. F--Flood Irrigation.

Adequate Supply: Yes No Explain  
Remarks

Ft. Belknap Irr. Dist.		Robert Seymour		Sec. 21		In Use	
SWSW	25.80	Yes					
SESW	30.10	Yes					
NWSE	21.10	Yes					
SWSE	36.00	Yes					

River Basin

Alcorn Plat No.	Twp.	Rge	Plat No.	Twp.	Rge	Plat No.	Twp.	Rge
Plat No.	Twp.	Rge	Plat No.	Twp.	Rge	Plat No.	Twp.	Rge

Informant From  
Mr. Alcorn

6	5	4	3	2	1
7	8	9	10	11	12
13	17	16	15	14	13
19	20	21	22	23	24
30	29	28	27	26	25
31	32	33	34	35	36

Land Ownership

.....

.....

.....



6	5	4	3	2	1
7	8	9	10	11	12
13	14	15	16	17	18
19	20	21	22	23	24
25	26	27	28	29	30
31	32	33	34	35	36

Land Ownership

---



---



---



PLA  
County Elaine

T 23N R 19E Plat No. 43

Farm Checked: Date 6-7-66

MONTANA WATER RESOURCES BOARD  
Water Resources Survey

Photo No. 0R-197

By Larry

Legal Land Owner H. T. & Robert H. Schellin

Address Chinook

Operator Theodore Benner

Address

Water is delivered by:— 1. Private System; 2. Ditch Company; 3. State Project; 4. Federal Project; 5. Irrigation District

App. No. Decree No.	NAME OF APPROPRIATOR TO WHOM DECREED	NAME OF STREAM	Date App. Date Priority	Miner's Inches	In Use	NAME OF DITCH (Water Delivered By)	No.	R/F	Present Irr. Acres	Irrigable Acres
See Dist.	Alfalfa Valley Irr. Dist.	Milk River			Yes	Alfalfa Valley Ditch	5	R	46	
A-454	Ezra T. Reser & Jens Sorenson	Dry Coulee	3-30-93	250	No					
See Dist.	Ft. Belknap Irr. Dist.	Milk River			Yes	Ft. Belknap Ditch	5	R	76	

NOTE: D denotes Regular Irrigation. F—Flood Irrigation.

Adequate Supply: Yes No Explain

Remarks	Alfalfa Valley Irr. Dist.				Ft. Belknap Irr. Dist.		In Use
	Robert H. & Hugo T. Schellin				H. T. & R. H. Schellin		
	Theodore Benner		In Use		Theodore Benner		
	Sec. 22 NWNW	23.50	Yes		Sec. 22 SWNW	5.40	Yes
		9.70	Yes			19.00	Yes
						5.00	Yes
						31.50	Yes
						25.00	Yes

River Basin

Also in Plat No.	Twp	Rge	Plat No.	Twp	Rge	Plat No.	Twp	Rge
Plat No.	Twp	Rge	Plat No.	Twp	Rge	Plat No.	Twp	Rge

Information From:  
Mr. Benner

6	5	4	3	2	1
7	8	9	10	11	12
13	14	15	16	17	18
19	20	21	22	23	24
25	26	27	28	29	30
31	32	33	34	35	36

Land Ownership

F-1-A

County Blaine

T33N R. 19E Plat No. 53

Farm Checked: Date 6-1-66

**MONTANA WATER RESOURCES BOARD**  
 Water Resources Survey

Photo No. 9R-200

By Larry

Legal Land Owner Blaine Co. % John & Ellen Seaman

Address Chinook

Operator Same

Address

Water is delivered by: 1. Private System; 2. Ditch Company; 3. State Project; 4. Federal Project; 5. Irrigation District

App. No. Decree No.	NAME OF APPROPRIATOR TO WHOM DECREED	NAME OF STREAM	Date App. Date Priority	Miner's Inches	In Use	NAME OF DITCH (Water Delivered By)	No.	R/F	Present Irr. Acres	Irrigable Acres
See Dist	Ft. Belknap Irr. Dist	Milk River			Yes	Ft. Belknap Litch	S	R	160	

NOTE: R--Denotes Regular Irrigation. F--Flood Irrigation.

Adequate Supply: Yes No Explain

Remarks Ft. Belknap Irr. Dist.

Blaine County

% John & Ellen Seaman

Sec. 19

SENW-Lot 2 20.30

Yes

NEW 37.80

Yes

NW 1/4 Lot 1 38.00

Yes

SE 1/4 29.10

Yes

River Basin

Also in: Plat No.	Twp	Rge	Plat No.	Twp	Rge	Plat No.	Twp	Rge
Plat No.	Twp	Rge	Plat No.	Twp	Rge	Plat No.	Twp	Rge

Information From:

Mr. Roy Nash/Ditch Rider

6	5	4	3	2	1
7	8	9	10	11	12
13	14	15	16	17	18
19	20	21	22	23	24
25	26	27	28	29	30
31	32	33	34	35	36

Land Ownership

---



---



---

F-1-A

County Blaine

T12N R10E Plat No. 43

Farm Checked. Date 6-8-66

MONTANA WATER RESOURCES BOARD  
Water Resources Survey

Photo No. 68-79

By Larry

Legal Land Owner Lewis J. Theadorf

Address Chinook

Operator Same

Address

Water is delivered by:— 1. Private System; 2. Ditch Company; 3. State Project; 4. Federal Project; 5. Irrigation District

App. No. Decree No.	NAME OF APPROPRIATOR TO WHOM DECREED	NAME OF STREAM	Date App. Date Priority	Miner's Inches	In Use	NAME OF DITCH (Water Delivered By)	No.	R/F	Present Irr. Acres	Irrigable Acres
See List	Ft. Belknap Irr. Dist.	Milk River			No					

NOTE: R--Denotes Regular Irrigation. F--Flood Irrigation.

Adequate Supply: Yes  No  Explain

Remarks  
Ft. Belknap Irr. Dist.  
Lewis J. Theadorf Sec. 27 SESE Michels 2.67  
Tract #2

Also in: Plat No. <u>  </u> Twp. <u>  </u> Rge. <u>  </u>	Plat No. <u>  </u> Twp. <u>  </u> Rge. <u>  </u>	Plat No. <u>  </u> Twp. <u>  </u> Rge. <u>  </u>	Plat No. <u>  </u> Twp. <u>  </u> Rge. <u>  </u>
Plat No. <u>  </u> Twp. <u>  </u> Rge. <u>  </u>	Plat No. <u>  </u> Twp. <u>  </u> Rge. <u>  </u>	Plat No. <u>  </u> Twp. <u>  </u> Rge. <u>  </u>	Plat No. <u>  </u> Twp. <u>  </u> Rge. <u>  </u>

Information From:  
Mr. Theadorf

6	5	4	3	2	1
7	8	9	10	11	12
18	17	16	15	14	13
19	20	21	22	23	24
30	29	28	27	26	25
31	32	33	34	35	36

Land Ownership

.....

.....

.....