

County Blaine T. 22N R. 22E Plat No. 56

Farm Checked: Date 6-20-66

MONTANA WATER RESOURCES BOARD

Photo No. 5E-148

Water Resources Survey

By etc

Legal Land Owner Margaret T. Clack Trust

Address

Operator % Paul Ashton

Address Harlem

Water is delivered by:— 1. Private System; 2. Ditch Company; 3. State Project; 4. Federal Project; 5. Irrigation District

App. No. Decree No.	NAME OF APPROPRIATOR (TO WHOM DECREE)	NAME OF STREAM	Date App. Date Priority	Miner's Inches	In Use	NAME OF DITCH (Water Delivered By)	No.	R/F	Present Irr. Acres	Irrigable Acres
A-671	Abbie Farnum & Jessie Merril.	Milk River	3-18-98	1000						
A-701	James Rennei	Milk River	5-1-03	80						
A-869	Chas. Gates	Parallel Cr.	4-6-97	1000	No					
See Dist.		Milk River			Yes	Harlem Canal	5	F	260	

NOTE: R—Denotes Regular Irrigation. F—Flood Irrigation.

Adequate Supply: Yes No Explain

Remarks

Harlem Irr. Dist. 18.00
 38.00
 36.40
 34.00
 32.00
 35.00
 37.00
 10.00
 24.00
 2.00

River Basin

Also in: Plat No.	Twp.	Rge.	Plat No.	Twp.	Rge.	Plat No.	Twp.	Rge.
Plat No.	Twp.	Rge.	Plat No.	Twp.	Rge.	Plat No.	Twp.	Rge.

Information From:

Paul Ashton

6	5	4	3	2	1
7	8	9	10	11	12
13	14	15	16	17	18
19	20	21	22	23	24
25	26	27	28	29	30
31	32	33	34	35	36

Land Ownership

F-1A

County name

Gt. Northern Freight

T 32N R 22E

Plat No 56

Farm Checked Date 6-20-61

MONTANA WATER RESOURCES BOARD

Photo No. 5R-148

Water Resources Survey

By Date

Legal Land Owner Henry & Clara Connell

Address Great Falls

Operator Same

Address

Water is delivered by: 1. Private System; 2. Ditch Company; 3. State Project; 4. Federal Project; 5. Irrigation District

App. No. Decree No.	NAME OF APPROPRIATOR TO WHOM DECREED	NAME OF STREAM	Date App. Date Priority	Miner's Inches	In Use	NAME OF DITCH (Water Delivered By)	No.	R.F.	Present Irr. Acres	Irrigable Acres
A-671	Abbie Farnam & Jesse Merrill	Milk River								
A-874	Jesse L. Merrill	Parallel Creek	5-27-08	600						
See Dist		Milk River			Yes	Harlem Canal	5	R	53	236

NOTE: R--Denotes Regular Irrigation. F--Flood Irrigation.

Adequate Supply: Yes No Explain
Remarks

Harlem Irr. Dist. 40.00
 39.00
 40.00
 39.00
 37.00
 35.00
 39.00
 39.00

River Basin

Also in: Plat No.	Twp.	Rge.	Plat No.	Twp.	Rge.	Plat No.	Twp.	Rge.
Plat No.	Twp.	Rge.	Plat No.	Twp.	Rge.	Plat No.	Twp.	Rge.

Information From:

Conrad Tangen

6	5	4	3	2	1
7	8	9	10	11	12
18	17	16	15	14	13
19	20	21	22	23	24
30	29	28	27	26	25
31	32	33	34	35	36

Land Ownership

6	5	4	3	2	1
7	8	9	10	11	12
13	14	15	16	17	18
19	20	21	22	23	24
25	26	27	28	29	30
31	32	33	34	35	36

Land Ownership

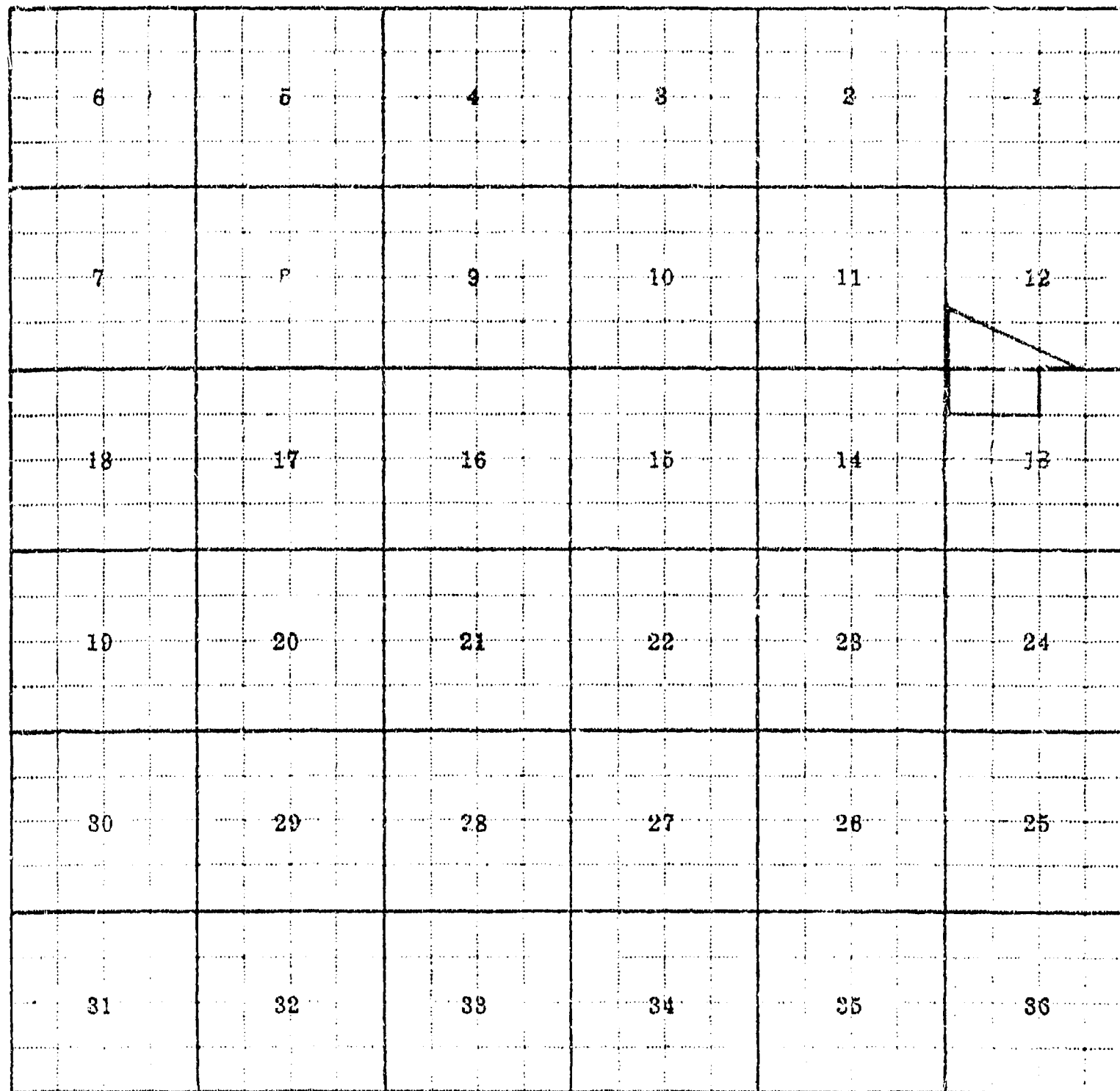
.....

.....

.....

5	6	4	8	2	1
7	8	9	10	11	12
13	14	16	15	14	13
19	20	21	22	23	24
30	29	28	27	28	25
31	32	33	34	35	36

Land Ownership



Land Ownership

County Blaine

T. 3. N. R. 22. E.

Plat No. 56

Farm Checked: Date 6-15-66

MONTANA WATER RESOURCES BOARD
Water Resources Survey

Photo No. 5R-148

By Ken

Legal Land Owner F. U. E. Church

Address

Operator F. C. Violet

Address Harlem

Water is delivered by: 1. Private System; 2. Ditch Company; 3. State Project; 4. Federal Project; 5. Irrigation District

App. No. Decree No.	NAME OF APPROPRIATOR TO WHOM DECREED	NAME OF STREAM	Date App. Date Priority	Miner's Inches	In Use	NAME OF DITCH (Water Delivered By)	No.	R/F	Present Irr. Acres	Irrigable Acres
A-652	Frank R. Benedict	Milk River	4-1-04	200	No					
A-702	Matilda Feed	Milk River	12-21-03	133	No					
See Dist.		Milk River			Yes	Harlem Canal	5	R	158	

NOTE: R—Denotes Regular Irrigation. F—Flood Irrigation.

Adequate Supply: Yes No Explain
Remarks

Harlem Irr. Dist. 30.00)
31.00) F.U.E.
38.00)
38.00)

Fiver Basin

Also in: Plat No.	Twp.	Rge.	Plat No.	Twp.	Rge.	Plat No.	Twp.	Rge.
Plat No.	Twp.	Rge.	Plat No.	Twp.	Rge.	Plat No.	Twp.	Rge.

Information From:
F. C. Violet

6	5	4	3	2	1
7	8	9	10	11	12
18	17	16	15	14	13
19	20	21	22	23	24
30	29	28	27	26	25
31	32	33	34	35	36

Land Ownership

.....

.....

6	5	4	3	2	1
7	8	9	10	11	12
18	17	16	15	14	13
10	20	21	22	23	24
30	29	28	27	26	25
31	32	33	34	35	36

Land Ownership

County Blaine

CITY OF REPORT

T 32N R 22E Plat No 56

Form Checked: Date 6-21-66

MONTANA WATER RESOURCES BOARD
Water Resources Survey

Photo No. 6R-11

By Lete

Legal Land Owner Walter J. & Della Gloyne

Address Harlem

Operator Same

Address

Water is delivered by: 1. Private System; 2. Ditch Company; 3. State Project; 4. Federal Project; 5. Irrigation District

App. No. Decree No.	NAME OF APPROPRIATOR TO WHOM DECREED	NAME OF STREAM	Date App. Date Priority	Miner's Inches	In Use	NAME OF DITCH (Water Delivered By)	No.	R/F	Present Irr. Acres	Irrigable Acres
L-18	August Nystrom John Larson Gus Abelin Jennie Larson	Parallel Creek								
		Parallel Creek	6th Right		No					
See Dist.		Milk River			Yes	Zurich Canal	5	F	215	29

NOTE: R—Denotes Regular Irrigation. F—Flood Irrigation.

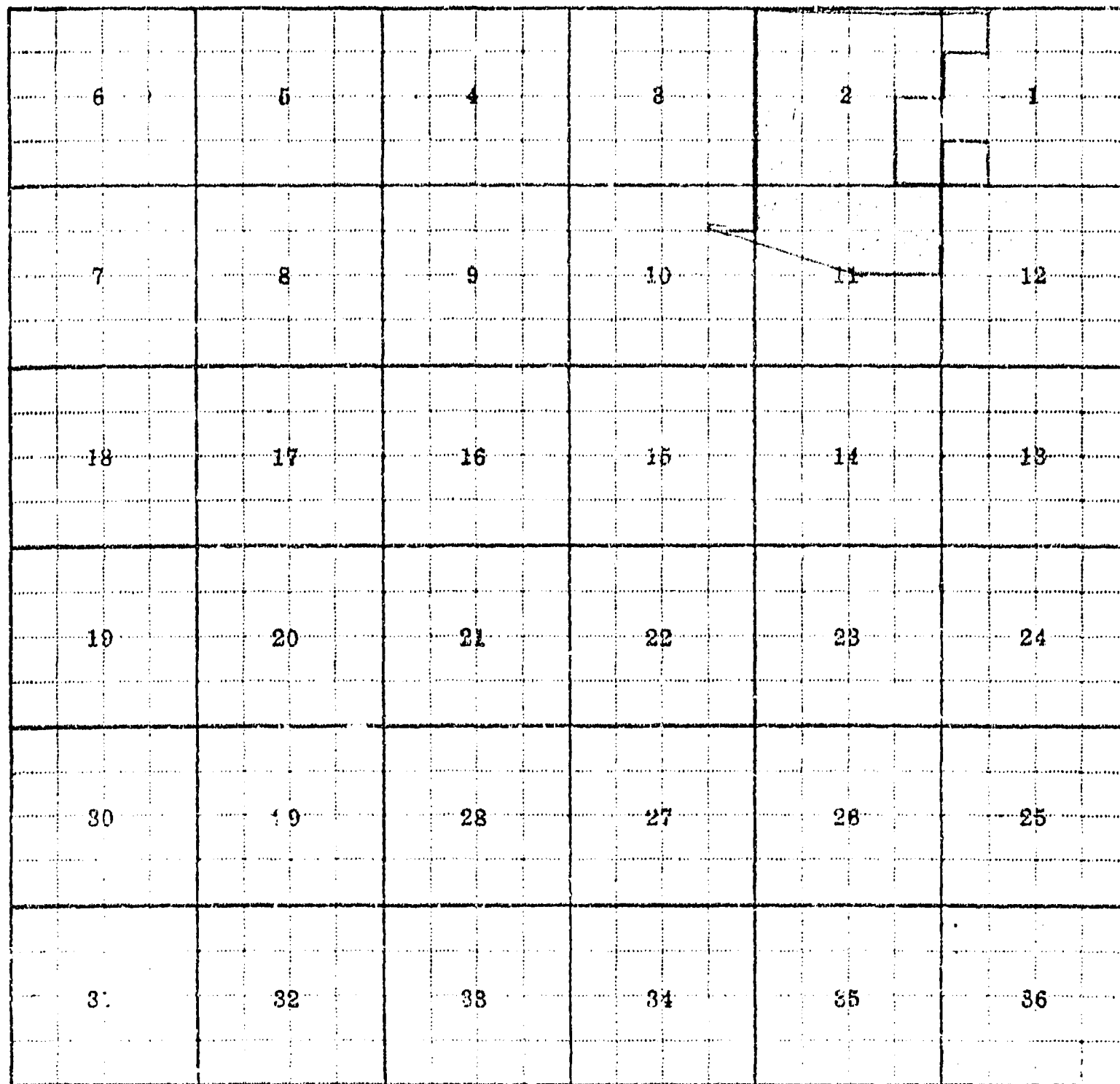
Adequate Supply: Yes No Explain
Remarks

Zurich Irr. Dist. 10.00
10.00
1.00
27.00
28.60
5.45
18.00
32.50
28.50

River Basin

Also in: Plat No.	Twp.	Rge.	Plat No.	Twp.	Rge.	Plat No.	Twp.	Rge.
Plat No.	Twp.	Rge.	Plat No.	Twp.	Rge.	Plat No.	Twp.	Rge.

Information From:
Walter Gloyne



Land Ownership.....

.....

.....

County Elaine

T. 32N R. 22E Plat No. 56

Farm Checked: Date 6-21-66

MONTANA WATER RESOURCES BOARD

Photo No. 5F-148

Water Resources Survey

By Eete

Legal Land Owner Victor & Ruth Goldsmith

Address Harlem

Operator Same

Address

Water is delivered by:— 1. Private System; 2. Ditch Company; 3. State Project; 4. Federal Project; 5. Irrigation District

App. No. Decree No.	NAME OF APPROPRIATOR TO WHOM DECREED	NAME OF STREAM	Date App.		Miner's Inches	In Use	NAME OF DITCH (Water Delivered By)	No.	R/F	Present Irr. Acres	Irrigable Acres
			Date	Priority							
E-14	Wm. P. Wall * Alenzo Smith A. Meade Kennedy	Parallel Creek		3rd right		No					
See Dist		Milk River				Yes	Zurich Canal	5	R	147	
		Milk River				Yes	Harlem Canal	5	R	10	

NOTE: R—Denotes Regular Irrigation. F—Flood Irrigation.

Adequate Supply: Yes No Explain

Remarks Zurich Irr. Dist. 29.10
40.00
28.20
39.10
136.30

* Harlem Canal is trade of some sort, no charges interchange of water with Zurich Dist. in other areas.

River Basin

Also in: Plat No. <u> </u> Twp. <u> </u> Rge. <u> </u>	Plat No. <u> </u> Twp. <u> </u> Rge. <u> </u>	Plat No. <u> </u> Twp. <u> </u> Rge. <u> </u>
Plat No. <u> </u> Twp. <u> </u> Rge. <u> </u>	Plat No. <u> </u> Twp. <u> </u> Rge. <u> </u>	Plat No. <u> </u> Twp. <u> </u> Rge. <u> </u>

Information From:
Victor Goldsmith

6	5	4	3	2	1
7	8	9	10	11	12
18	17	16	15	14	13
19	20	21	22	23	24
30	29	28	27	26	25
31	32	33	34	35	36

Land Ownership

F-1-A

County Blaine

T. 32N R. 22E Plat No 56

Farm Checked: Date 6-15-66

MONTANA WATER RESOURCES BOARD
Water Resources Survey

Photo No. EP-9

By Fetc

Legal Land Owner Adolph & Jane Green

Address Harlem

Operator Same

Address

Water is delivered by:— 1. Private System; 2. Ditch Company; 3. State Project; 4. Federal Project; 5. Irrigation District

App. No. Decree No.	NAME OF APPROPRIATOR TO WHOM DECREED	NAME OF STREAM	Date App. Date Priority	Miner's Inches	In Use	NAME OF DITCH (Water Delivered By)	No	R/F	Present Irr. Acres	Irrigable Acres
D-18	August Nystrom * John Larson * Gus Abelin Jennie Larson	Farallel Creek	6th right	N	No					
A-1386	Gustof Abelin	Large Coulee	4-26-99	500	No					
See Dist.		Milk River			Yes	Zurich Canal	5	R	247	

NOTE: R--Denotes Regular Irrigation. F--Flood Irrigation.

Adequate Supply: Yes No Explain

Remarks

Zurich Irr. Dist. 40.00
30.30
40.00
40.00
40.00

* This right belongs to this place

River Basin

Also in: Plat No. <u> </u> Twp. <u> </u> Rge. <u> </u>	Plat No. <u> </u> Twp. <u> </u> Rge. <u> </u>	Plat No. <u> </u> Twp. <u> </u> Rge. <u> </u>	Plat No. <u> </u> Twp. <u> </u> Rge. <u> </u>
Plat No. <u> </u> Twp. <u> </u> Rge. <u> </u>	Plat No. <u> </u> Twp. <u> </u> Rge. <u> </u>	Plat No. <u> </u> Twp. <u> </u> Rge. <u> </u>	Plat No. <u> </u> Twp. <u> </u> Rge. <u> </u>

Information From:

Adolph Green

6	6	4	3	2	1
7	8	9	10	11	12
13	17	16	15	14	13
19	20	21	22	23	24
29	29	28	27	28	25
31	32	33	34	35	36

Land Ownership

F-1-A

County Elaine

T. 32N R. 22E Plat No 56

Farm Checked: Date 6-17-66

MONTANA WATER RESOURCES BOARD
Water Resources Survey

Photo No. 5F-150/148

By Pete

Legal Land Owner Geo. H. Green

Address Harlem

Operator Same

Address

Water is delivered by:-- 1. Private System; 2. Ditch Company; 3. State Project; 4. Federal Project; 5. Irrigation District

App. No. Decree No.	NAME OF APPROPRIATOR TO WHOM DECREEED	NAME OF STREAM	Date App. Date Priority	Miner's Inches	In Use	NAME OF DITCH (Water Delivered By)	No.	R/F	Present Irr. Acres	Irrigable Acres
A-671	Abbie Farnum & Jesse Merrill	Milk River	3-18-98	1000	No					
A-874	Jesse L. Merrill	Parallel Creek	5-27-08	600	No					
A-863	Harris & Abbie Farnum	Parallel Creek	2-21-00	400	No					
See Dist		Milk River			Yes	Harlem Canal	5	F	282	17

NOTE: R--Denotes Regular Irrigation. F--Flood Irrigation.

Adequate Supply: Yes No Explain
Remarks

Harlem Irr. Dist. 30.00
 40.00
 37.00
 31.50
 25.00
 23.00
 40.00
 39.00

River Basin

Also in: Plat No.	Twp.	Rge.	Plat No.	Twp.	Rge.	Plat No.	Twp.	Rge.
Plat No.	Twp.	Rge.	Plat No.	Twp.	Rge.	Plat No.	Twp.	Rge.

Information From:
Geo. H. Green

6	8	4	3	2	1
7	8	9	10	11	12
13	17	16	15	14	18
19	20	21	22	23	24
30	29	28	27	26	25
31	32	33	34	35	36

Land Ownership

County Blaine

T. 32N R. 22E Plat No. 56

Farm Checked: Date 5-23-66

MONTANA WATER RESOURCES BOARD
Water Resources Survey

Photo No. 6F-9

By Fete

Legal Land Owner John V. Green

Address Harlem

Operator Same

Address

Water is delivered by: 1. Private System; 2. Ditch Company; 3. State Project; 4. Federal Project; 5. Irrigation District

App. No. Decree No.	NAME OF APPROPRIATOR TO WHOM DECREED	NAME OF STREAM	Date App. Date Priority	Mined Inches	In Use	NAME OF DITCH (Water Delivered By)	No.	R/F	Present Irr. Acres	Irrigable Acres
See List		Milk River			Yes	Harlem Canal	5	R	112	
See List		Milk River			Yes	Zurich Canal	5	F	9	

NOTE: R--Denotes Regular Irrigation. F--Flood Irrigation.

Adequate Supply: Yes No Explain
Remarks

Harlem Irr. Dist. 40.00
40.00
25.00
12.00

Water from Zurich Canal in Sec. 10 comes from Bros. (Adolph Green land.)

River Basin

Also in: Plat No.	Twp.	Rge	Plat No.	Twp.	Rge	Plat No.	Twp.	Rge
Plat No. 45	Twp 33N	Rge 21E	Plat No.	Twp.	Rge	Plat No.	Twp.	Rge

Information From:
John Green

6	5	4	3	2	1
7	8	9	10	11	12
13	14	15	16	17	18
19	20	21	22	23	24
25	26	27	28	29	30
31	32	33	34	35	36

Land Ownership

.....

.....

.....

F-1-A

County Elaine

T. 32N R22E Plat No 56

Farm Checked: Date 6-23-66

MONTANA WATER RESOURCES BOARD
Water Resources Survey

Photo No. 5E-148

By Pete

Legal Land Owner Wm. Green Address Harlem

Operator Same Address

Water is delivered by:— 1. Private System; 2. Ditch Company; 3. State Project; 4. Federal Project; 5. Irrigation District

App. No. Decree No.	NAME OF APPROPRIATOR TO WHOM DECREED	NAME OF STREAM	Date App. Date Priority	Miner's Inches	In Use	NAME OF DITCH (Water Delivered By)	No.	R/P	Present Irr. Acres	Irrigable Acres
D-14	* Wm. P. Wall									
	Alonzo Smith									
	A. Meade Kennedy	Parallel Creek	3rd right		No Ft.					
	See Dist.	Milk River			Yes	Harlem Canal	5	R	78	
	See Dist.	Milk River			Yes	Zurich Canal	5	R	78	

NOTE: R—Denotes Regular Irrigation. F—Flood Irrigation.

Adequate Supply: Yes No Explain
Remarks

Zurich Irr. Dist. 39.10
40.00
Harlem Irr. Dist. 39.00
39.00

Same years get early water from 30 mile creek when enough runoff

River Basin

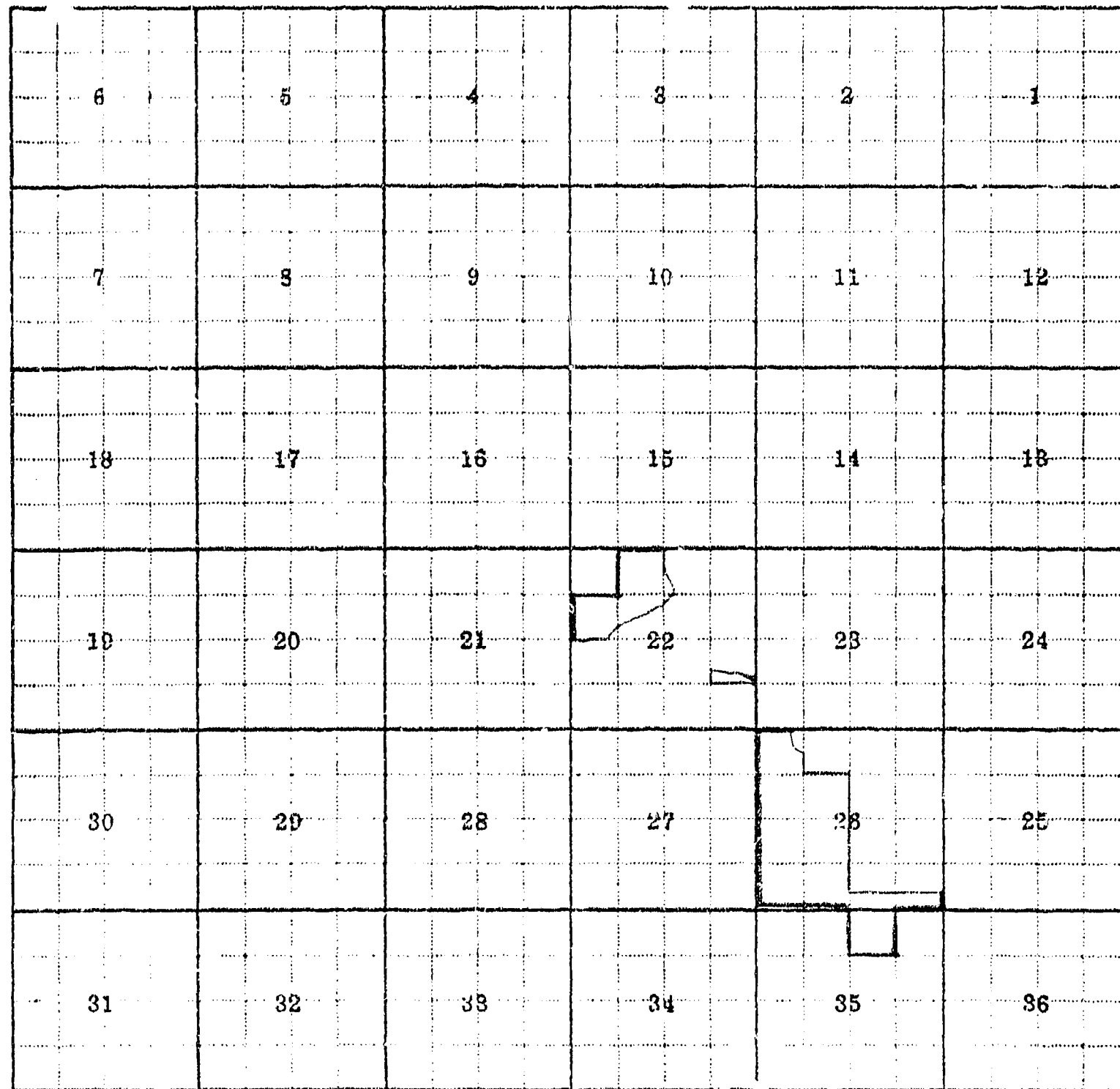
Also in: Plat No. Twp. Rge.	Plat No. Twp. Rge.	Plat No. Twp. Rge.	Plat No. Twp. Rge.
Plat No. Twp. Rge.	Plat No. Twp. Rge.	Plat No. Twp. Rge.	Plat No. Twp. Rge.

Information From:
Wm. Green

6	5	4	3	2	1
7	8	9	10	11	12
18	17	16	15	14	13
19	20	21	22	23	24
30	29	28	27	26	25
31	32	33	34	35	36

Handwritten notes:
 1/1
 2/1
 D-12

Land Ownership

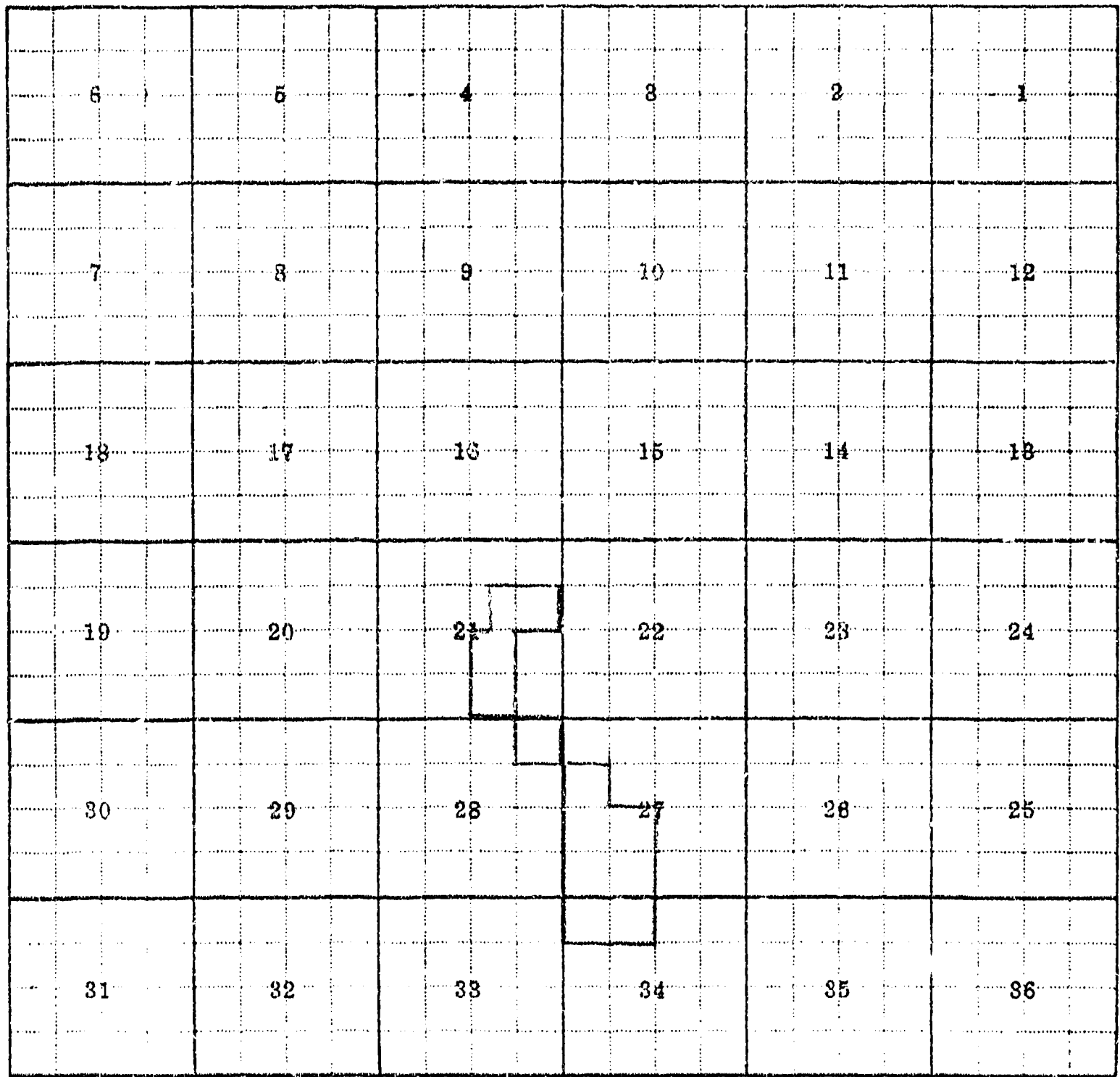


Land Ownership

.....

.....

.....

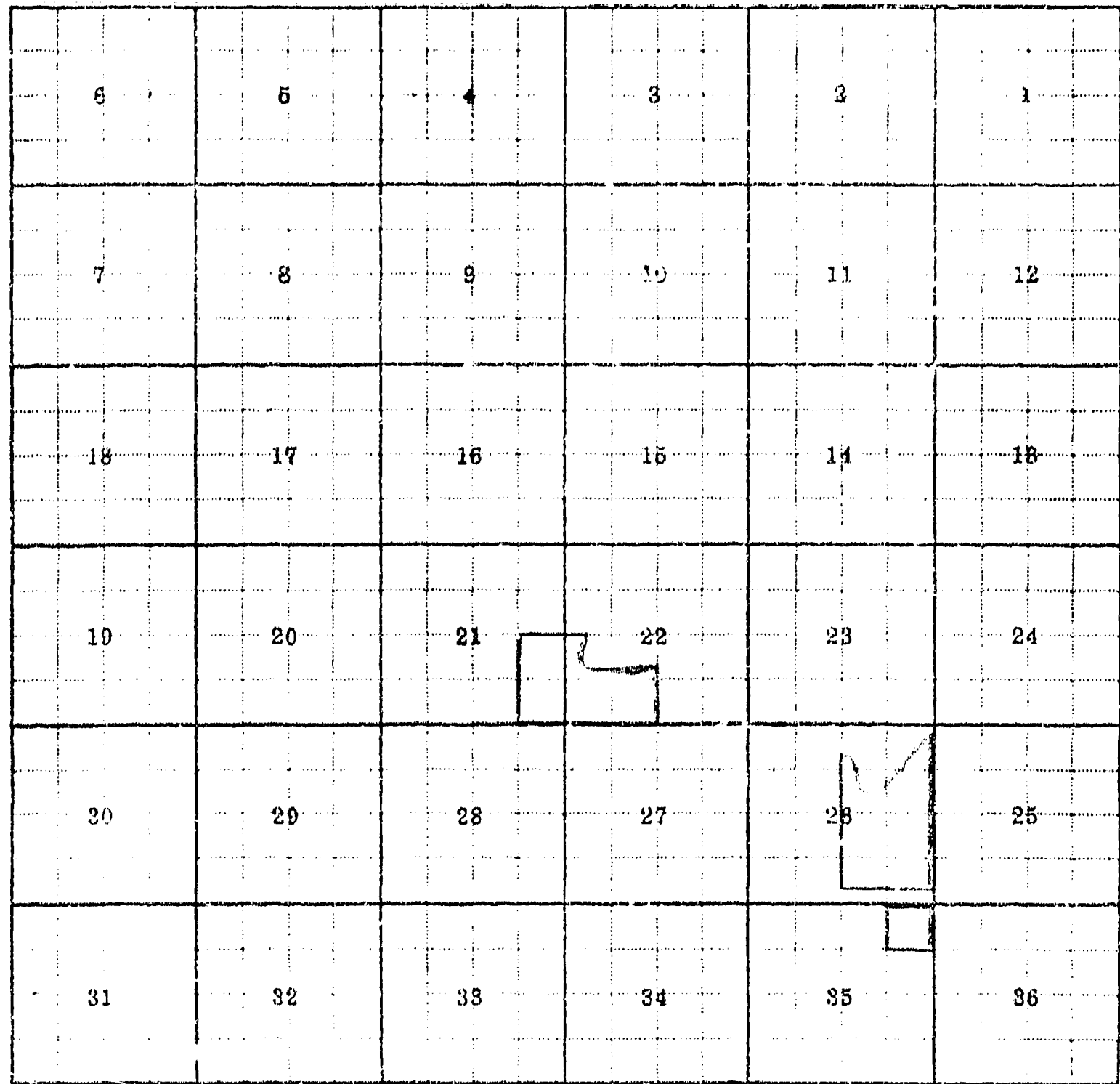


Land Ownership

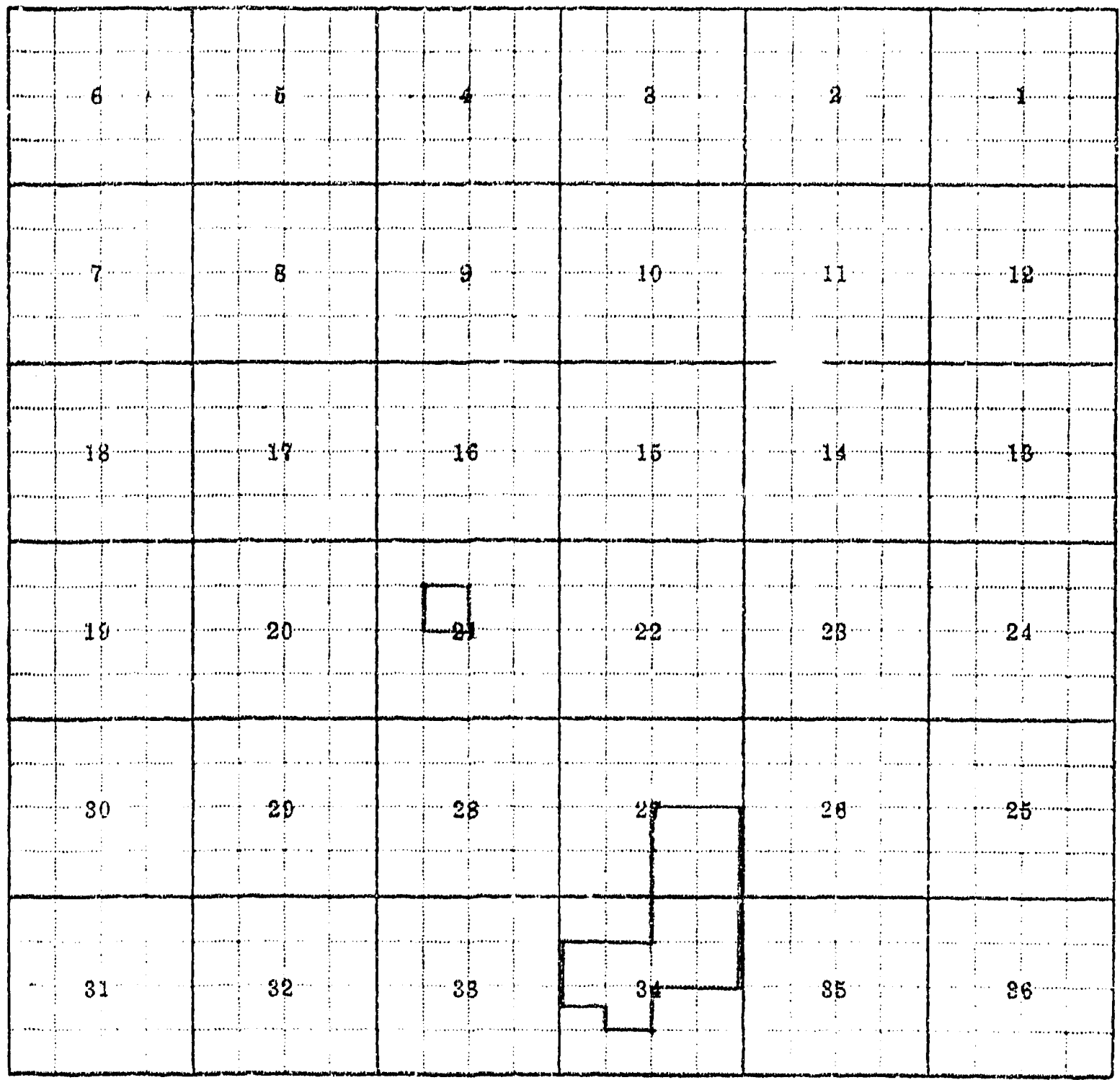
.....

.....

.....



Land Ownership



Land Ownership

.....

.....

.....

F-1-A

County Blaine

T 22N R 22E Plat No 56

Farm Checked Date 6-21-66

MONTANA WATER RESOURCES BOARD

Photo No. 5E-148

Water Resources Survey

By Fete

Legal Land Owner Irving & Nancy Jendro

Address Harlem

Operator Same

Address

Water is delivered by:— 1. Private System; 2. Ditch Company; 3. State Project; 4. Federal Project; 5. Irrigation District

App. No. Decree No.	NAME OF APPROPRIATOR TO WHOM DECREED	NAME OF STREAM	Date App. Date Priority	Miner's Inches	In Use	NAME OF DITCH (Water Delivered By)	No.	R/F	Present Irr. Acres	Irrigable Acres
E-14	Wm. P. Wall Alonzo Smith * A. Meade Kennedy	Parallel Creek	3rd right		No					
See Dist.		Milk River			Yes	Harlem Canal	5	R	228	8

NOTE: R—Denotes Regular Irrigation. F—Flood Irrigation.

Adequate Supply: Yes No Explain

Remarks

Harlem Irr. Dist. 39.00
 39.00
 32.00
 38.00
 39.00
 39.00

River Basin

Also in Plat No.	Twp.	Rge	Plat No.	Twp.	Rge	Plat No.	Twp.	Rge
Plat No.	Twp.	Rge	Plat No.	Twp.	Rge	Plat No.	Twp.	Rge

Information From:
Nancy Jendro

6	5	4	3	2	1
7	8	9	10	11	12
18	17	16	15	14	13
19	20	21	22	23	24
30	29	28	27	26	25
31	32	33	34	35	36

Land Ownership

County Blaine

T32N R22E Plat No56

Farm Checked: Date 6-9-66

MONTANA WATER RESOURCES BOARD

Photo No. 5E-152

Water Resources Survey

By Pete

Legal Land Owner Loris Johnson

Address

Operator Bruce Johnson

Address Rt. 1, Chinook

Water is delivered by:— 1. Private System; 2. Litch Company; 3. State Project; 4. Federal Project; 5. Irrigation District

App. No. Decree No.	NAME OF APPROPRIATOR TO WHOM DECREED	NAME OF STREAM	Date App. Date Priority	Miner's Inches	In Use	NAME OF DITCH (Water Delivered By)	No.	R/F	Present Irr. Acres	Irrigable Acres
A-1131	Wm. G. Aldrich	Snake Creek	4-3-96	300	Yes/Pt.					
A-1140	James C. Birdwell	Snake Creek	4-14-96	160	Yes)					
A-1158	Andy Lewis	Snake Creek	7-20-07	120	Yes)					
A-1159	Andy Lewis	Snake Creek	10-21-09	200	Yes)-- Birdwell D.		1	F	219	
A-1160	Jerry McMahon	Snake Creek	3-21-99	1000	Yes)					
A-1161	Wm. Minniker	Snake Creek	11-6-99	200	Yes)					
See Dist.		Milk River			Yes	Paradise Valley Canal	5	F	94	

NOTE: R—Denotes Regular Irrigation. F—Flood Irrigation.

Adequate Supply: Yes No Explain

Remarks

Paradise Valley Irr. Dist. 40.00
40.00

The land in Sec. 18 is irrigated first with Snake Creek water, any subsequent waterings then done with Paradise water.

River Basin

Also in: Plat No. 55	Twp 32N	Rge 21E	Plat No.	Twp.	Rge.	Plat No.	Twp.	Rge.
Plat No.	Twp.	Rge.	Plat No.	Twp.	Rge.	Plat No.	Twp.	Rge.

Information From:
Bruce Johnson

6	5	4	3	2	1
7	8	9	10	11	12
13	14	15	16	17	18
19	20	21	22	23	24
25	26	27	28	29	30
31	32	33	34	35	36

Land Ownership

FD-A

County... Blaine

T. 32N R22L Plat No 56

Farm Checked: Date 6-15-66

MONTANA WATER RESOURCES BOARD
Water Resources Survey

Photo No. 6E-9

By... Pete

Legal Land Owner... John & Marian Kiuzel

Address... Harlem

Operator... Green Bros.

Address... Harlem

Water is delivered by:— 1. Private System; 2. Ditch Company; 3. State Project; 4. Federal Project; 5. Irrigation District

App. No. Decree No.	NAME OF APPROPRIATOR TO WHOM DECREED	NAME OF STREAM	Date App. Date Priority	Miner's Inches	In Use	NAME OF DITCH (Water Delivered By)	No.	R/F	Present Irr. Acres	Irrigable Acres
See Dist.		Milk River			No	Zurich Canal	5	F		5
See Dist.		Milk River			Yes	Harlem Canal	5	F	145	7

NOTE: R—Denotes Regular Irrigation. F—Flood Irrigation.

Adequate Supply: Yes... No... Explain

Remarks
Zurich Irr. Dist. 4.60

Harlem Irr. Dist. 19.00

40.00

25.00

40.00

13.00

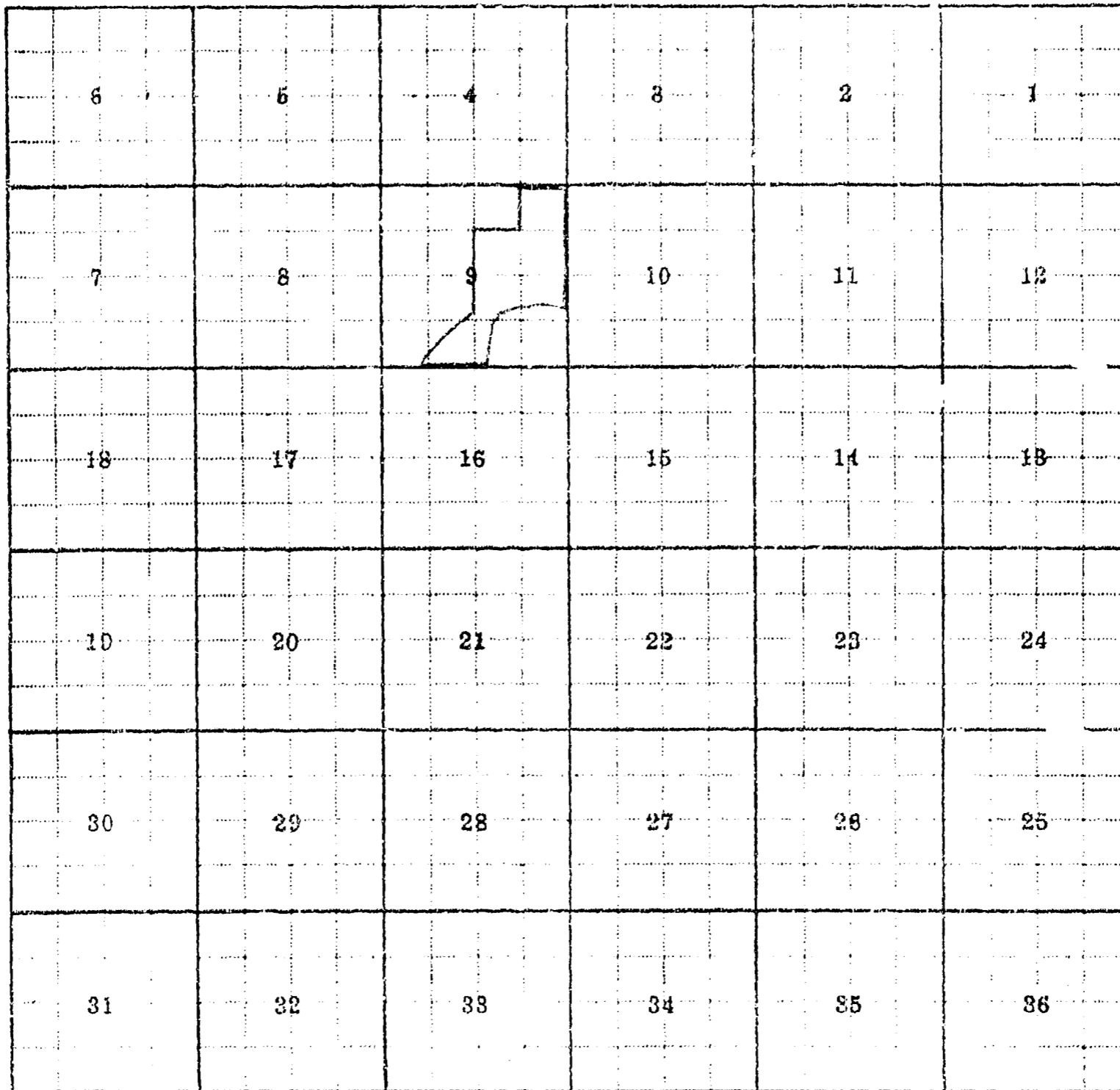
13.00

27.00

River Basin

Also in: Plat No.	Twp.	Rge.	Plat No.	Twp.	Rge.	Plat No.	Twp.	Rge.
Plat No.	Twp.	Rge.	Plat No.	Twp.	Rge.	Plat No.	Twp.	Rge.

Information From:



Land Ownership

County Blaine

T 32N R 22E Plat No 56

Farm Check No. 6-20-66

MONTANA WATER RESOURCES BOARD
Water Resources Survey

Photo No. 5E-150, 148

By Fete

Legal Land Owner Earl Reynolds & G. Klotz

Address

Operator Luane Tangen (buying)

Address Harlem

Water is delivered by: 1. Private System; 2. Ditch Company; 3. State Project; 4. Federal Project; 5. Irrigation District

App. No. Decree No.	NAME TO WHOM APPROPRIATED	APPROPRIATOR NAME	NAME OF STREAM	Date App. Date Priority	Miner's Inches	In Use	NAME OF DITCH (Water Delivered By)	No.	R.F.	Present Irr. Acres	Irrigable Acres
See List.			Milk River			Yes	Harlem Canal	5	F	226	
A-692	Merritt C. Murphy		Milk River	-24-05	200	No					

TE, R, F, S, B, C, D, E, G, H, I, J, K, L, M, N, O, P, Q, R, S, T, U, V, W, X, Y, Z, AA, AB, AC, AD, AE, AF, AG, AH, AI, AJ, AK, AL, AM, AN, AO, AP, AQ, AR, AS, AT, AU, AV, AW, AX, AY, AZ, BA, BB, BC, BD, BE, BF, BG, BH, BI, BJ, BK, BL, BM, BN, BO, BP, BQ, BR, BS, BT, BU, BV, BW, BX, BY, BZ, CA, CB, CC, CD, CE, CF, CG, CH, CI, CJ, CK, CL, CM, CN, CO, CP, CQ, CR, CS, CT, CU, CV, CW, CX, CY, CZ, DA, DB, DC, DD, DE, DF, DG, DH, DI, DJ, DK, DL, DM, DN, DO, DP, DQ, DR, DS, DT, DU, DV, DW, DX, DY, DZ, EA, EB, EC, ED, EE, EF, EG, EH, EI, EJ, EK, EL, EM, EN, EO, EP, EQ, ER, ES, ET, EU, EV, EW, EX, EY, EZ, FA, FB, FC, FD, FE, FF, FG, FH, FI, FJ, FK, FL, FM, FN, FO, FP, FQ, FR, FS, FT, FU, FV, FW, FX, FY, FZ, GA, GB, GC, GD, GE, GF, GG, GH, GI, GJ, GK, GL, GM, GN, GO, GP, GQ, GR, GS, GT, GU, GV, GW, GX, GY, GZ, HA, HB, HC, HD, HE, HF, HG, HH, HI, HJ, HK, HL, HM, HN, HO, HP, HQ, HR, HS, HT, HU, HV, HW, HX, HY, HZ, IA, IB, IC, ID, IE, IF, IG, IH, II, IJ, IK, IL, IM, IN, IO, IP, IQ, IR, IS, IT, IU, IV, IW, IX, IY, IZ, JA, JB, JC, JD, JE, JF, JG, JH, JI, JJ, JK, JL, JM, JN, JO, JP, JQ, JR, JS, JT, JU, JV, JW, JX, JY, JZ, KA, KB, KC, KD, KE, KF, KG, KH, KI, KJ, KK, KL, KM, KN, KO, KP, KQ, KR, KS, KT, KU, KV, KW, KX, KY, KZ, LA, LB, LC, LD, LE, LF, LG, LH, LI, LJ, LK, LL, LM, LN, LO, LP, LQ, LR, LS, LT, LU, LV, LW, LX, LY, LZ, MA, MB, MC, MD, ME, MF, MG, MH, MI, MJ, MK, ML, MM, MN, MO, MP, MQ, MR, MS, MT, MU, MV, MW, MX, MY, MZ, NA, NB, NC, ND, NE, NF, NG, NH, NI, NJ, NK, NL, NM, NN, NO, NP, NQ, NR, NS, NT, NU, NV, NW, NX, NY, NZ, OA, OB, OC, OD, OE, OF, OG, OH, OI, OJ, OK, OL, OM, ON, OO, OP, OQ, OR, OS, OT, OU, OV, OW, OX, OY, OZ, PA, PB, PC, PD, PE, PF, PG, PH, PI, PJ, PK, PL, PM, PN, PO, PP, PQ, PR, PS, PT, PU, PV, PW, PX, PY, PZ, QA, QB, QC, QD, QE, QF, QG, QH, QI, QJ, QK, QL, QM, QN, QO, QP, QQ, QR, QS, QT, QU, QV, QW, QX, QY, QZ, RA, RB, RC, RD, RE, RF, RG, RH, RI, RJ, RK, RL, RM, RN, RO, RP, RQ, RR, RS, RT, RU, RV, RW, RX, RY, RZ, SA, SB, SC, SD, SE, SF, SG, SH, SI, SJ, SK, SL, SM, SN, SO, SP, SQ, SR, SS, ST, SU, SV, SW, SX, SY, SZ, TA, TB, TC, TD, TE, TF, TG, TH, TI, TJ, TK, TL, TM, TN, TO, TP, TQ, TR, TS, TT, TU, TV, TW, TX, TY, TZ, UA, UB, UC, UD, UE, UF, UG, UH, UI, UJ, UK, UL, UM, UN, UO, UP, UQ, UR, US, UT, UY, UZ, VA, VB, VC, VD, VE, VF, VG, VH, VI, VJ, VK, VL, VM, VN, VO, VP, VQ, VR, VS, VT, VU, VV, VW, VX, VY, VZ, WA, WB, WC, WD, WE, WF, WG, WH, WI, WJ, WK, WL, WM, WN, WO, WP, WQ, WR, WS, WT, WU, WV, WW, WX, WY, WZ, XA, XB, XC, XD, XE, XF, XG, XH, XI, XJ, XK, XL, XM, XN, XO, XP, XQ, XR, XS, XT, XU, XV, XW, XX, XY, XZ, YA, YB, YC, YD, YE, YF, YG, YH, YI, YJ, YK, YL, YM, YN, YO, YP, YQ, YR, YS, YT, YU, YV, YW, YX, YY, YZ, ZA, ZB, ZC, ZD, ZE, ZF, ZG, ZH, ZI, ZJ, ZK, ZL, ZM, ZN, ZO, ZP, ZQ, ZR, ZS, ZT, ZU, ZV, ZW, ZX, ZY, ZZ

Adequate Irrigation? Yes No Explain

Harlem Irr. Dist. 20.00
36.00
40.00
25.00
23.00
11.00
11.00
16.00
39.00
23.00

River Basin

Section	Plat No.	Twp.	R.	Section	Twp.	R.	Section	Plat No.	Twp.	R.
	Plat No.	Twp.	R.		Twp.	R.		Plat No.	Twp.	R.

Information From
Conrad Tangen

6	5	4	3	2	1
7	8	9	10	11	12
13	14	15	16	17	18
19	20	21	22	23	24
25	26	27	28	29	30
31	32	33	34	35	36

Land Ownership

.....

.....

.....

Copy of Report

F-1-A

County Blaine

T 32N R 22E Plat No 56

Farm Checked: Date 6-22-66

MONTANA WATER RESOURCES BOARD
Water Resources Survey

Photo No. 5R-148, 6R-9, 11

By Pete

Legal Land Owner Knute Kulbeck

Address Harlem

Operator Same

Address

Water is delivered by:— 1. Private System; 2 Ditch Company; 3. State Project; 4. Federal Project; 5. Irrigation District

App. No. Decree No.	NAME OF APPROPRIATOR TO WHOM DECREED	NAME OF STREAM	Date App. Date Priority	Miner's Inches	In Use	NAME OF DITCH (Water Delivered By)	No.	R/F	Present Irr. Acres	Irrigable Acres
A-863	Harris & Abbie Farnum	Parallel Creek	2-21-00	400	No Ft.					
A-683	Peter Larson	Milk River	8-1-01	40						
See Dist		Milk River			Yes	Harlem Canal	5	R	250	
See Dist		Milk River			Yes	Zurich Canal	5	R	28	

NOTE: R—Denotes Regular Irrigation. F—Flood irrigation.

Adequate Supply: Yes No Explain

Remarks

Harlem Irr. Dist. 23.00 Zurich Irr. Dist. 20.00
 20.00
 10.00
 38.00
 40.00
 15.00
 31.00
 32.00
 37.00
 32.00
 24.00

River Basin

Also in: Plat No. Twp. Rge	Plat No. Twp. Rge	Plat No. Twp. Rge	Plat No. Twp. Rge
Plat No. Twp. Rge	Plat No. Twp. Rge	Plat No. Twp. Rge	Plat No. Twp. Rge

Information From:
Knute Kulbeck

6	5	4	3	2	1
7	8	9	10	11	12
18	17	16	15	14	13
10	20	21	22	23	24
30	29	28	27	26	25
31	32	33	34	35	36

Land Ownership

FDA

County Blaine

T 223 R 22F Plat No 56

Farm Checked: Date 6-27-66

MONTANA WATER RESOURCES BOARD

Photo No. 67-9

Water Resources Survey

By lete

Legal Land Owner Elodie Leo

Address

Operator Mel Leo

Address Harlem

Water is delivered by: 1. Private System; 2. Ditch Company; 3. State Project; 4. Federal Project; 5. Irrigation District

App. No. Decree No.	NAME OF APPROPRIATOR TO WHOM DECREED	NAME OF STREAM	Date App. Date Priority	Miner's Inches	In Use	NAME OF DITCH (Water Delivered By)	No.	R/F	Present Irr. Acres	Irrigable Acres
See Dist		Milk River			Yes	Zurich Canal	5	R	65	48
See Dist.		Milk River			No	Harlem Canal	5	R		15

NOTE: R--Denotes Regular Irrigation. F--Flood Irrigation.

Adequate Supply: Yes No Explain
Remarks

Zurich Irr. Dist. 20.00 Zurich furnish water for this ranch thru Harlem Canal.
3.30 pays electricity on one pump.
15.30
15.70
12.90

Harlem Irr. Dist. 19.00 St. Marys
19.00
20.00
38.00

River Basin

Also in: Plat No.	Twp.	Rge.	Plat No.	Twp.	Rge.	Plat No.	Twp.	Rge.
Plat No.	Twp.	Rge.	Plat No.	Twp.	Rge.	Plat No.	Twp.	Rge.

Information From:

Mel Leo

6	5	4	3	2	1
7	8	9	10	11	12
18	17	16	15	14	13
19	20	21	22	23	24
30	29	28	27	26	25
31	32	33	34	35	36

Land Ownership

County Blaine

T. 32N R. 22E Plat No. 56

Farm Checked: Date 6-15-66

MONTANA WATER RESOURCES BOARD Water Resources Survey

Photo No. 6R-7

By Pete

Legal Land Owner Francis Leo Address _____

Operator Peter Leo (Green Bros.) Address Harlem

Water is delivered by:— 1. Private System; 2. Ditch Company; 3. State Proj; 4. Federal Proj; 5. Irrigation District

App. No. Decree No.	NAME OF APPROPRIATOR TO WHOM DECREED	NAME OF STREAM	Date App. Date Priority	Miner's Inches	In Use	NAME OF DITCH (Water Delivered By)	No.	R/F	Present Irr. Acres	Irrigable Acres
A-725	John W. Musgrove	Br. Milk River	6-16-05	400	No					
A-1429	John W. Musgrove	Coulee	6-16-05	400	No					
See Dist.		Milk River			Yes	Zurich Canal	5	R	37	

NOTE: R--Denotes Regular Irrigation. F--Flood Irrigation.

Adequate Supply: Yes No Explain _____

Remarks Zurich Irr. Dist. 5.00
26.00
23.06


River Basin

Also in: Plat No.	Twp.	Rge.	Plat No.	Twp.	Rge.	Plat No.	Twp.	Rge.
Plat No.	Twp.	Rge.	Plat No.	Twp.	Rge.	Plat No.	Twp.	Rge.

Information From:
Albert Green

6	5	4	3	2	1
7	8	9	10	11	12
18	17	16	15	14	13
10	20	21	22	23	24
30	29	28	27	26	25
31	32	33	34	35	36

Land Ownership



Land Ownership

.....

.....

.....