


Leveed Areas of Northern Desha County, Arkansas

The Arkansas Levee Task Force was established by Executive Order 19-10. The order charged the Levee Task Force to study and analyze the current conditions of the state's levees; identify sources and requirements for funding the construction, repair, and maintenance of the levees; study prospective monitoring and reporting systems for maintenance of the levees; and review adequacy of current laws and organizational structure of the levee system and levee district boards.

The Task Force divided into four teams, with each focusing on the individual tasks in the Executive Order. Team One was assigned the responsibility of analyzing the current conditions of the levee systems. At its initial meeting and in subsequent meetings a recurring thread was the need for a complete view of the levee districts. At this time, there is no assemblage of where the levee districts are located. To better understand where the levee districts might be located the Arkansas Geographic Information Systems Office developed this report. This information provides local decision makers an improved view of areas that may need to be considered as a part of a levee district.









The maps and report on the following pages represent an analysis of the real estate tax parcels within the leveed areas of the county. The location of the levee and the leveed areas were derived from the National Levee Database maintained by the U.S. Army Corps of Engineers. The leveed area, derived from a terrain-based calculation, represents areas protected from flood waters that could be flooded if the levee did not exist. The leveed area was overlaid on the County Assessor Tax Parcel information and a report was prepared that quantifies the parcel owner, owner address, the type of parcel, the acreage of record, the acreage estimated from GIS mapping, the acreage of each parcel that is estimated to be covered by the leveed area.

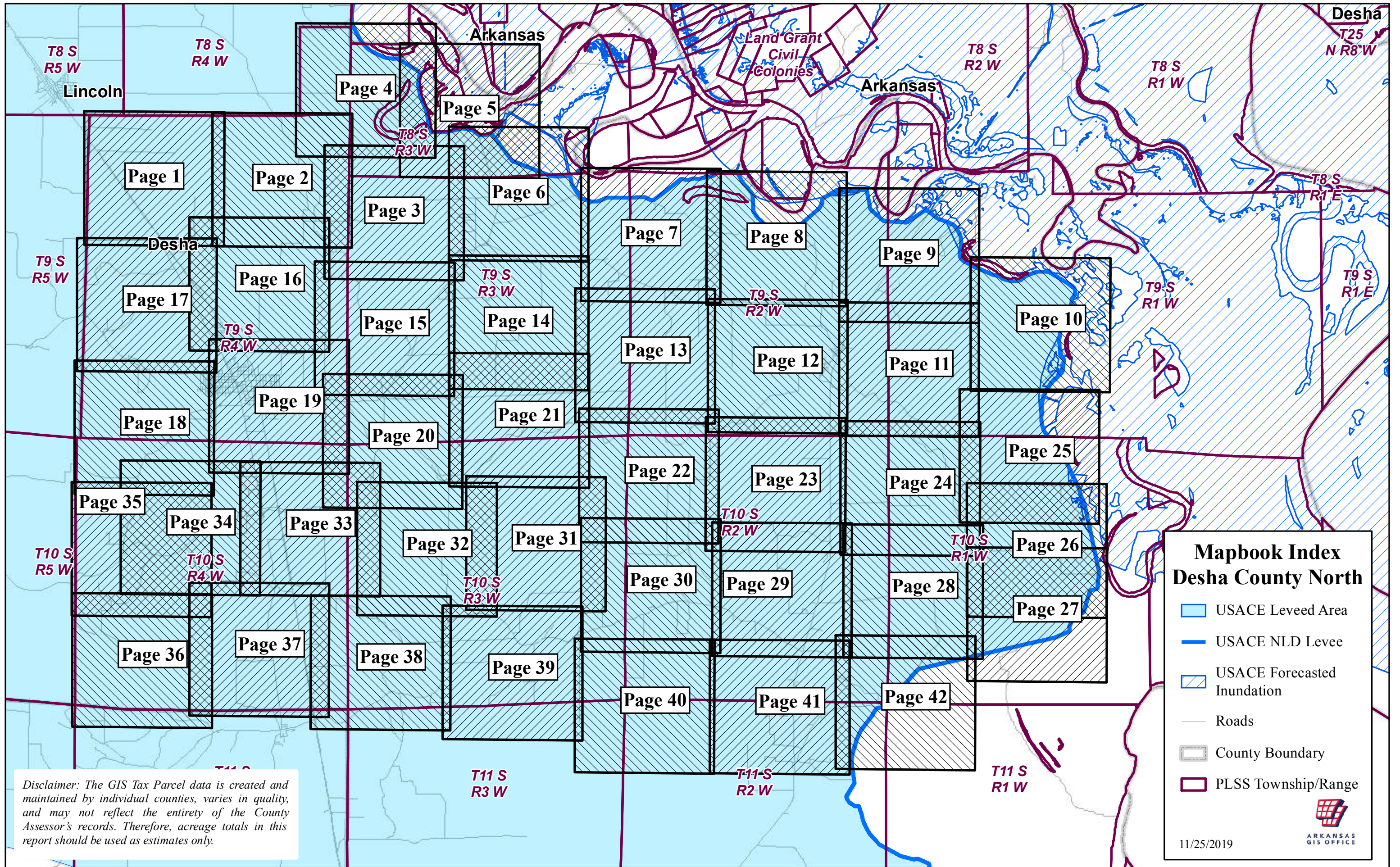


Jami Cook Chair, Secretary, Department of Public Safety
A.J. Gary Co-Chair, Director, Arkansas Division of Emergency Management
Tommy Land Arkansas Land Commissioner
Wes Ward Secretary, Department of Agriculture
Larry Walther Secretary, Department of Finance and Administration
Bruce Holland Director, Arkansas Natural Resources Commission
Deidre Smith Director, Arkansas Waterways Commission
Shelby Johnson Director, Geographic Information Office
Senator Jason Rapert Senate Appointment
Senator Gary Stubblefield Senate Appointment
Representative Mary Bentley House Appointment
Representative David Hillman House Appointment

County Judge Mark Thone Yell County
County Judge Jeff Phillips Jackson County
County Judge Mack Ball Chicot County
County Clerk Pam Ennis Pope County
Mayor Jimmy Witt Dardanelle – Yell County
Mayor Shirley Washington Pine Bluff – Jefferson County
Rob Rash St. Francis Levee Board
Mike Lowe Representing Miller County
Tim Ralston Representing Pope and Conway Counties
Marty Shell Representing Sebastian and Crawford Counties
Evan Teague Engineer, Farm Bureau
Tommy Bond Engineer, Pulaski County
Hal Kemp Attorney, Pulaski County

Description of Map Elements

 USACE Leveed Area	U.S. Army Corps of Engineers Leveed Area - The leveed area represents areas protected from flood waters that could be flooded if the levee did not exist. The area is derived from a terrain-based calculation and Sourced from the National Levee Database.
 USACE NLD Levee	U.S. Army Corps of Engineers National Levee Database Levee – This layer represents the location of the main line or thread of the levee structure itself. Sourced from the National Levee Database
 USACE Forecasted Inundation	U.S. Army Corps of Engineers 2019 Forecasted Flood – This layer represents the June 2019, Arkansas River Flood areas that were forecasted to be under flood water. The forecast was derived from hydrologic modeling based upon the Arkansas River gauge levels, and terrain.
 Roads	This layer represents a combination of Interstate, U.S., State, County, and Municipal roads.
 County Boundary	This layer represents the current Arkansas County Boundaries.
 PLSS Section	PLSS Section represents the Public Land Survey System section. The sections are roughly one mile by one mile in size. County Assessors use this system as an index of real property, which aids in quickly locating the general vicinity of a tax parcel of real property.
 PLSS Township / Range	PLSS Township/Range represents the Townships and Ranges of the Public Land Survey System. The system is first organized by Townships and Ranges and then 36 Sections are contained within each Township and Range. Each Township / Range is roughly six miles by six miles.
 Levee and Drainage Districts	This layer represents the administrative boundary of levee or drainage districts. These are entities that were created in order to fund, construct and maintain Levee structures. These Districts can exist as Levee, Watershed, and/or Drainage Districts and are established via the County Court. They represent a geographic area of responsibility in regard to the maintenance and construction of Levee structures built to mitigate flooding. NOTE: The legal description of these districts was not readily available for ALL counties in the study area.



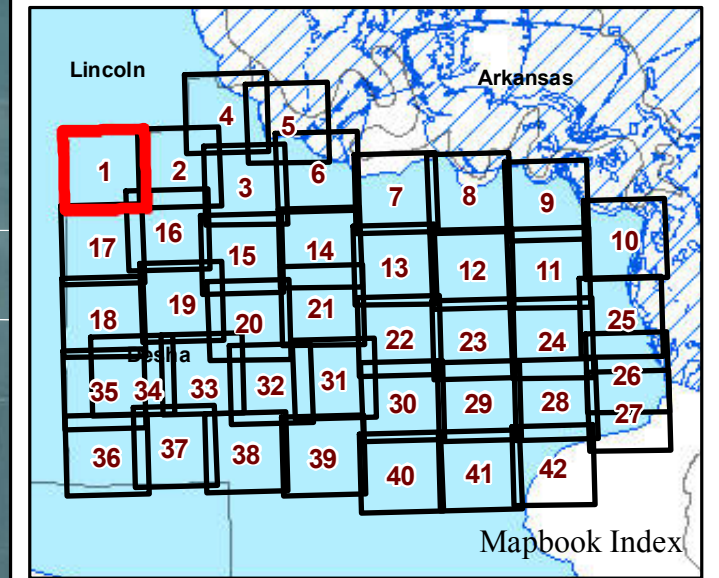
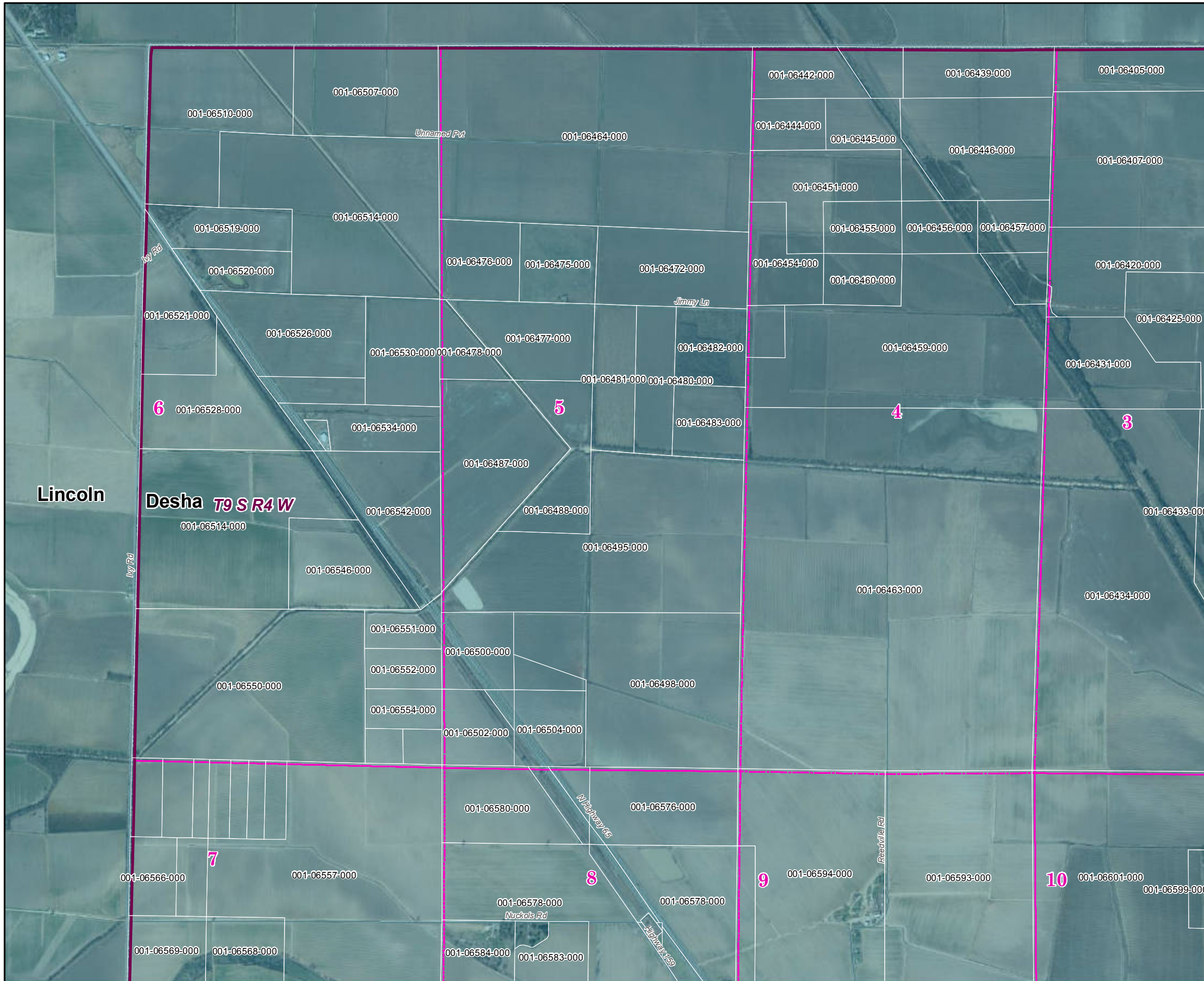
Disclaimer: The GIS Tax Parcel data is created and maintained by individual counties, varies in quality, and may not reflect the entirety of the County Assessor's records. Therefore, acreage totals in this report should be used as estimates only.

Mapbook Index Desha County North

- USACE Leveed Area
- USACE NLD Levee
- USACE Forecasted Inundation
- Roads
- County Boundary
- PLS Township/Range

11/25/2019

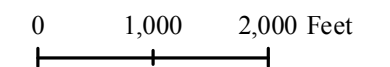
Desha County North 2019 Leveed Area Parcels

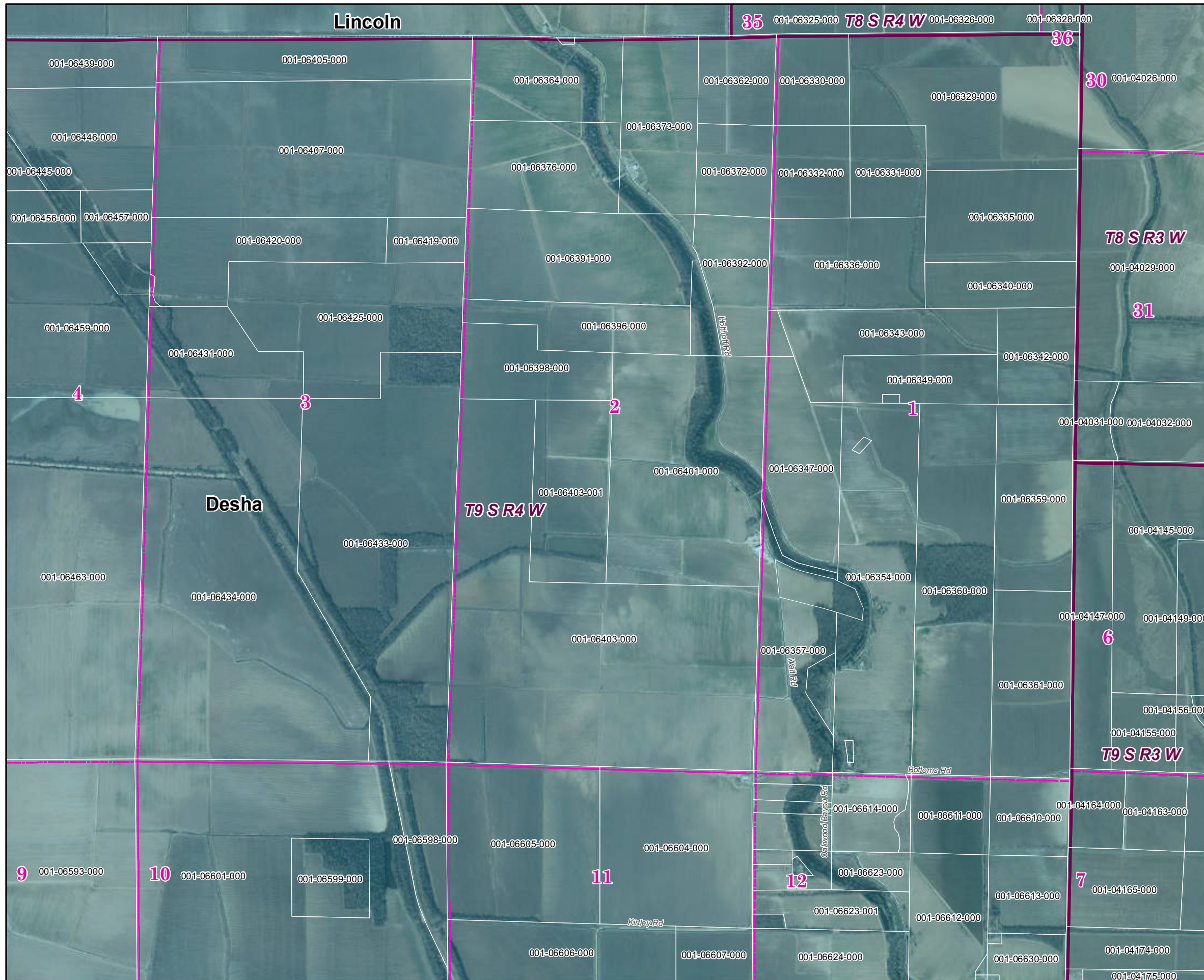


Parcels Intersecting Leveed Area:
Total Parcel Acreage= 176,085.36
Acreage within Leveed Area= 170,153.61
 [Acreage within Inundation Area = 73,325.50.
 Not shown. Parcel list available upon request.]

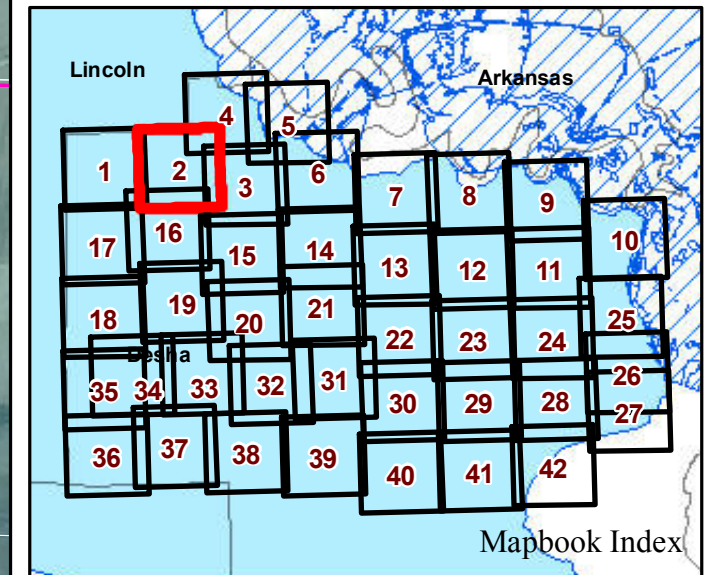
- USACE Leveed Area
- USACE NLD Levee
- ▨ USACE Forecasted Inundation
- Roads
- ▭ County Boundary
- ▭ PLSS Section
- ▭ PLSS Township/Range

1:20,000





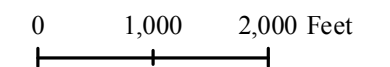
Desha County North 2019 Leveed Area Parcels



Parcels Intersecting Leveed Area:
Total Parcel Acreage= 176,085.36
Acreage within Leveed Area= 170,153.61
 [Acreage within Inundation Area = 73,325.50.
 Not shown. Parcel list available upon request.]

-  USACE Leveed Area
-  USACE NLD Levee
-  USACE Forecasted Inundation
-  Roads
-  County Boundary
-  PLSS Section
-  PLSS Township/Range

1:20,000



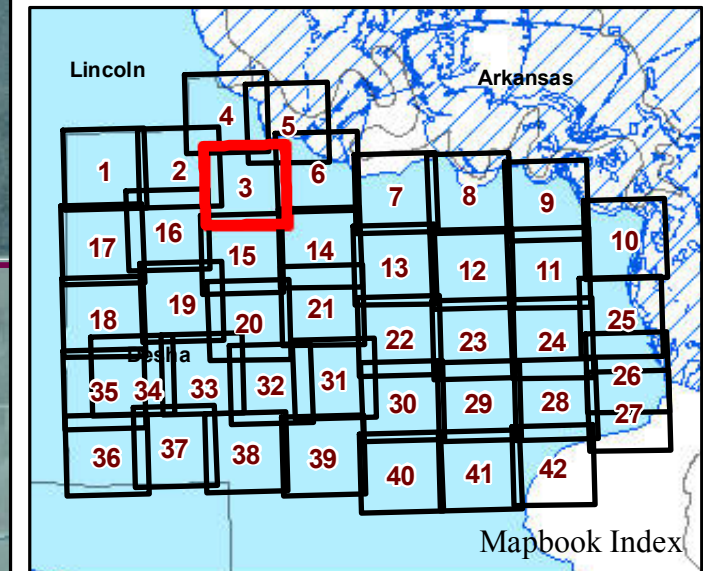
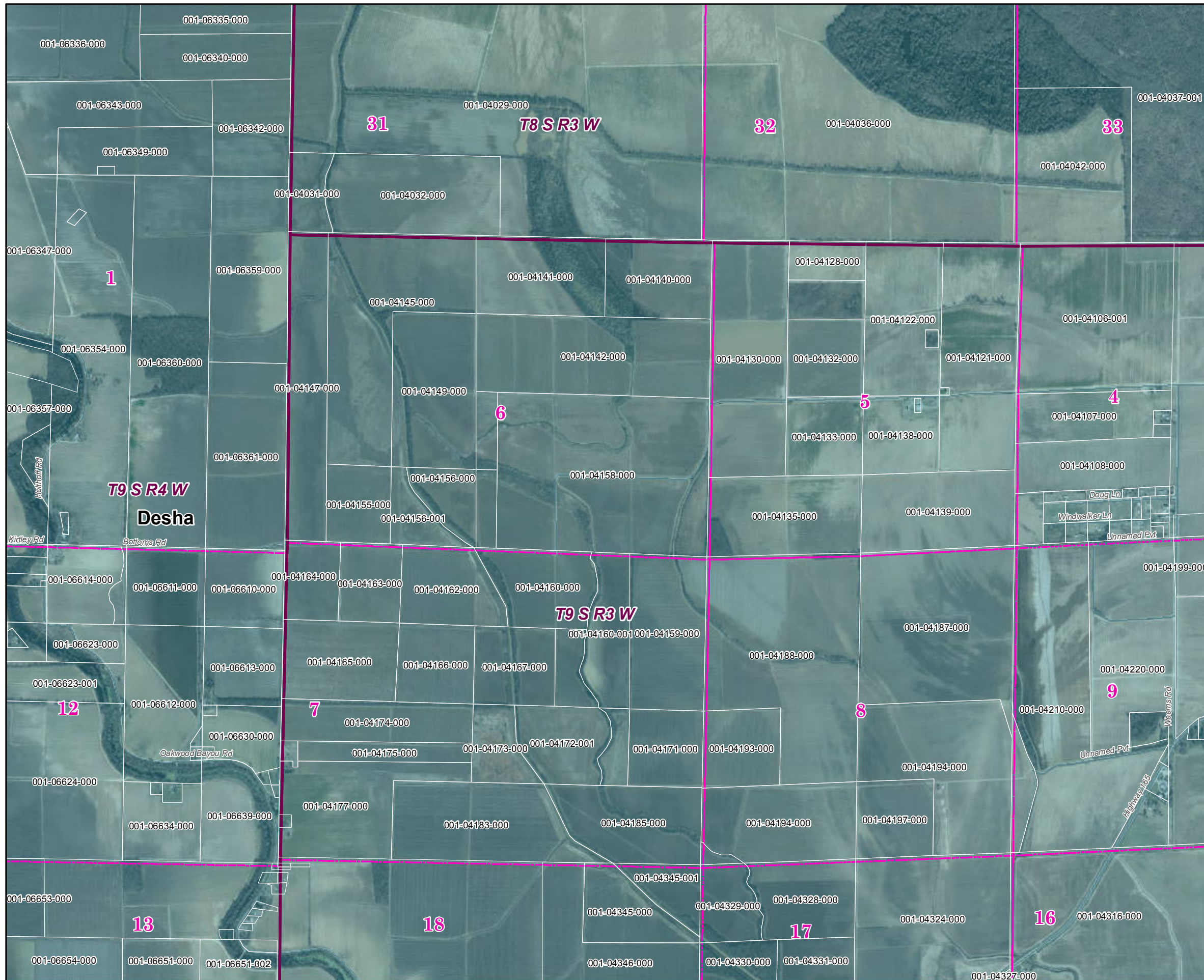
Page 2 of 42

11/21/2019



ARKANSAS
GIS OFFICE

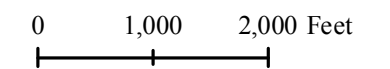
Desha County North 2019 Leveed Area Parcels



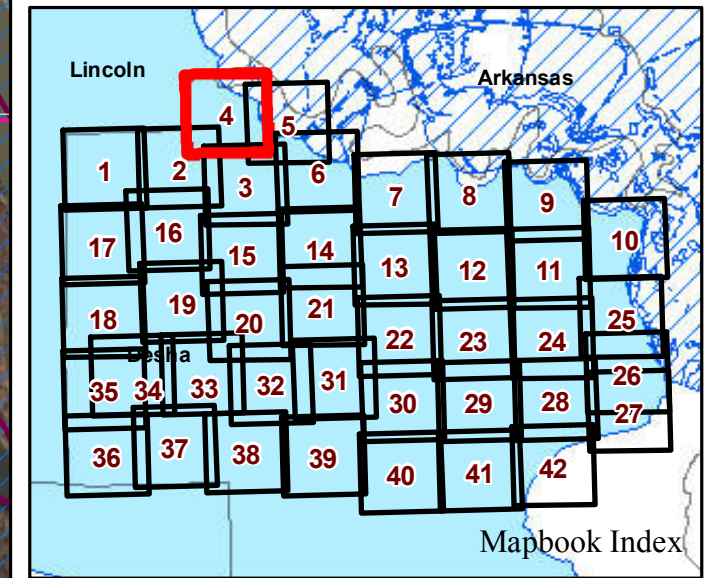
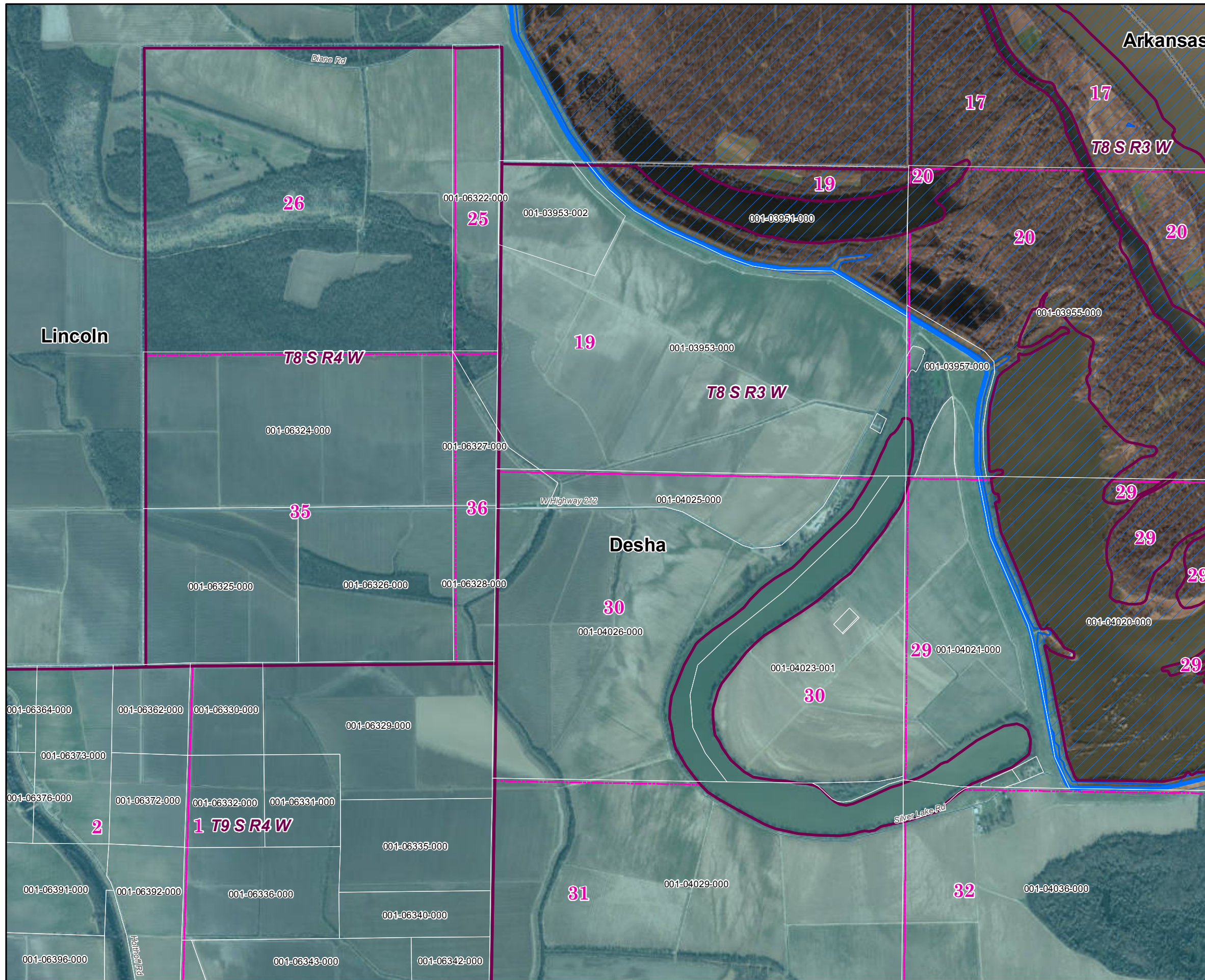
Parcels Intersecting Leveed Area:
Total Parcel Acreage= 176,085.36
Acreage within Leveed Area= 170,153.61
 [Acreage within Inundation Area = 73,325.50.
 Not shown. Parcel list available upon request.]

-  USACE Leveed Area
-  USACE NLD Levee
-  USACE Forecasted Inundation
-  Roads
-  County Boundary
-  PLSS Section
-  PLSS Township/Range

1:20,000



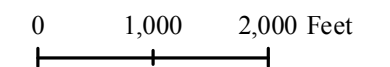
Desha County North 2019 Leveed Area Parcels



Parcels Intersecting Leveed Area:
Total Parcel Acreage= 176,085.36
Acreage within Leveed Area= 170,153.61
 [Acreage within Inundation Area = 73,325.50.
 Not shown. Parcel list available upon request.]

- USACE Leveed Area
- USACE NLD Levee
- USACE Forecasted Inundation
- Roads
- County Boundary
- PLSS Section
- PLSS Township/Range

1:20,000

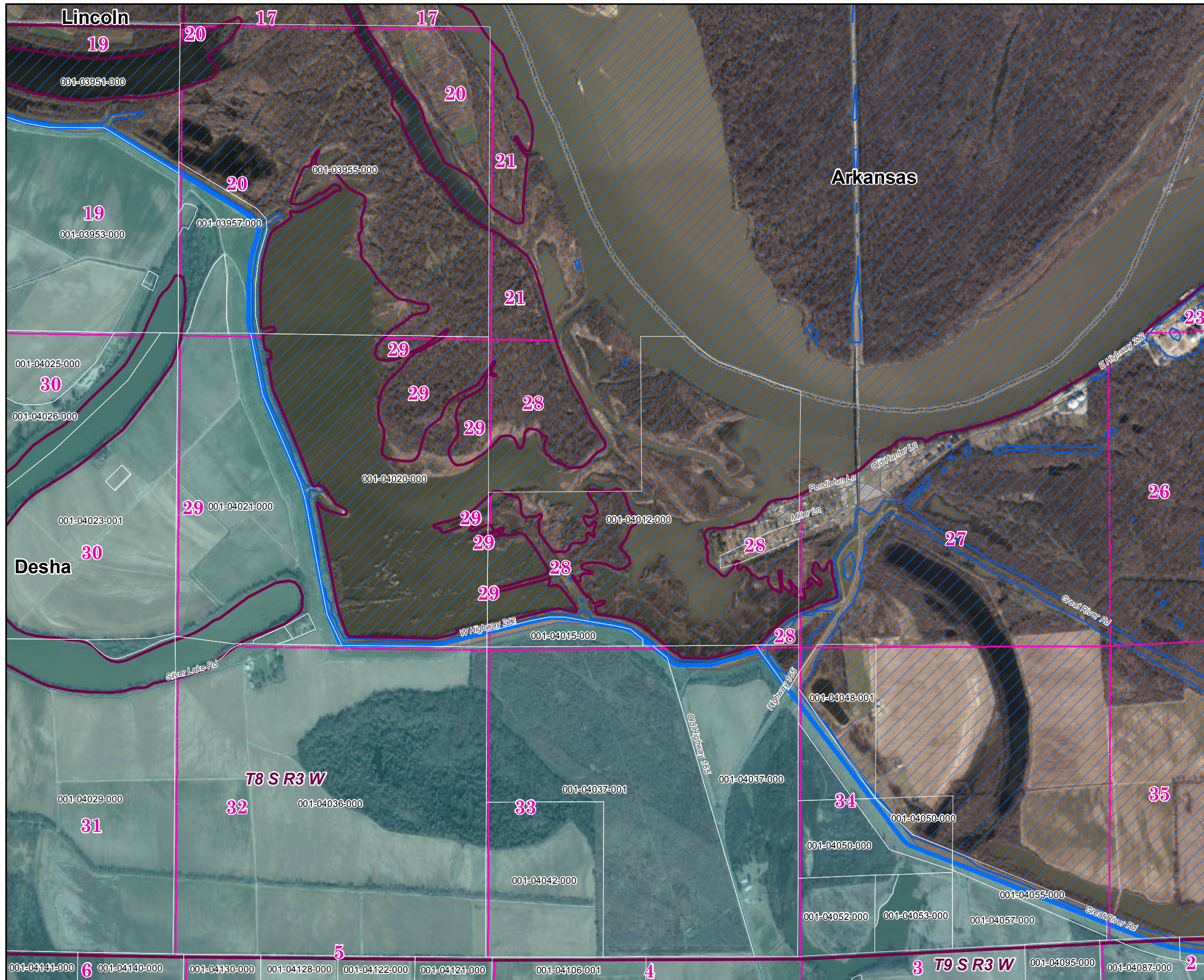


Page 4 of 42

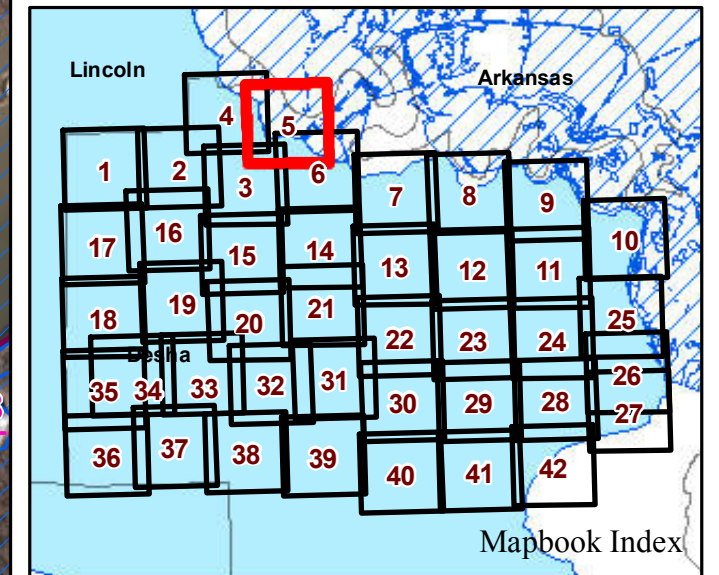
11/21/2019



ARKANSAS
GIS OFFICE



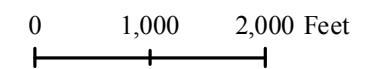
Desha County North 2019 Leveed Area Parcels



Parcels Intersecting Leveed Area:
Total Parcel Acreage= 176,085.36
Acreage within Leveed Area= 170,153.61
 [Acreage within Inundation Area = 73,325.50.
 Not shown. Parcel list available upon request.]

- USACE Leveed Area
- USACE NLD Levee
- USACE Forecasted Inundation
- Roads
- County Boundary
- PLSS Section
- PLSS Township/Range

1:20,000



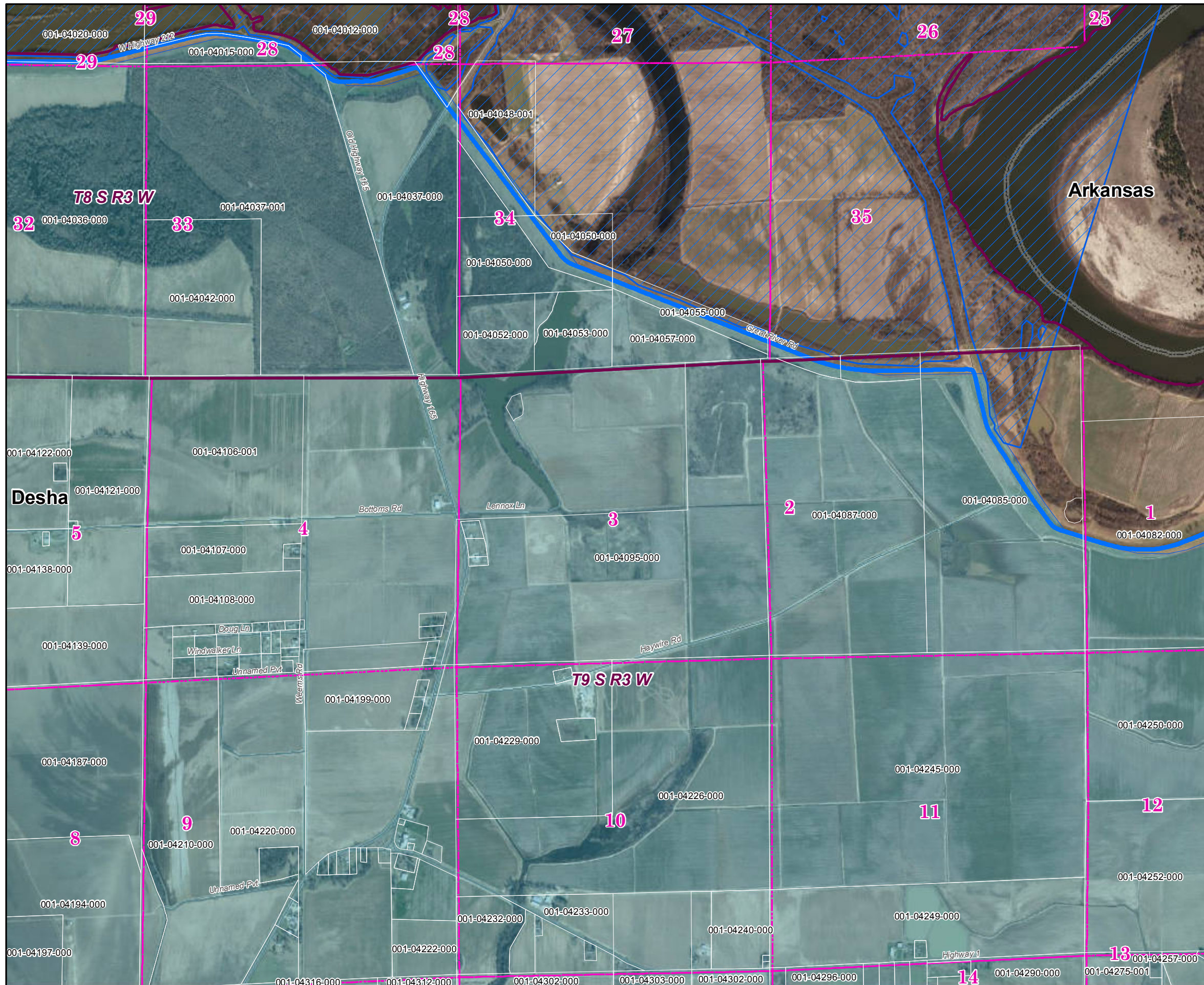
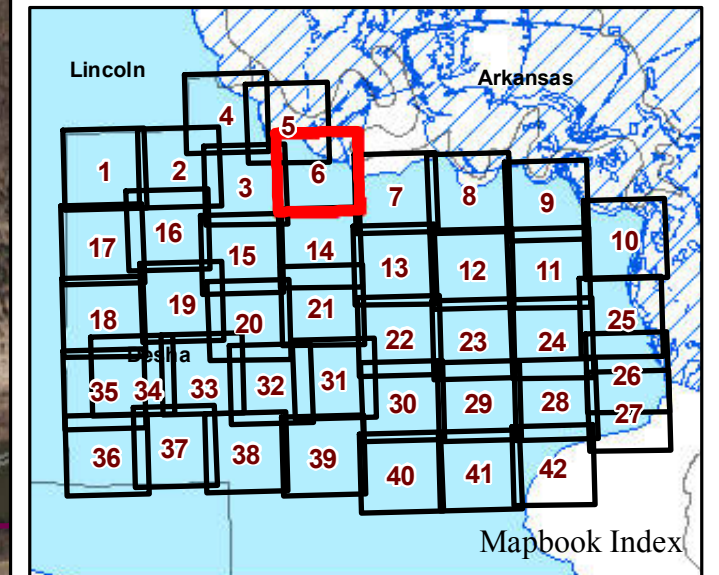
Page 5 of 42

11/21/2019



ARKANSAS
GIS OFFICE

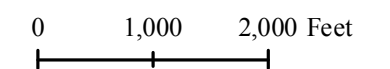
Desha County North 2019 Leveed Area Parcels



Parcels Intersecting Leveed Area:
Total Parcel Acreage= 176,085.36
Acreage within Leveed Area= 170,153.61
 [Acreage within Inundation Area = 73,325.50.
 Not shown. Parcel list available upon request.]

- USACE Leveed Area
- USACE NLD Levee
- USACE Forecasted Inundation
- Roads
- County Boundary
- PLSS Section
- PLSS Township/Range

1:20,000

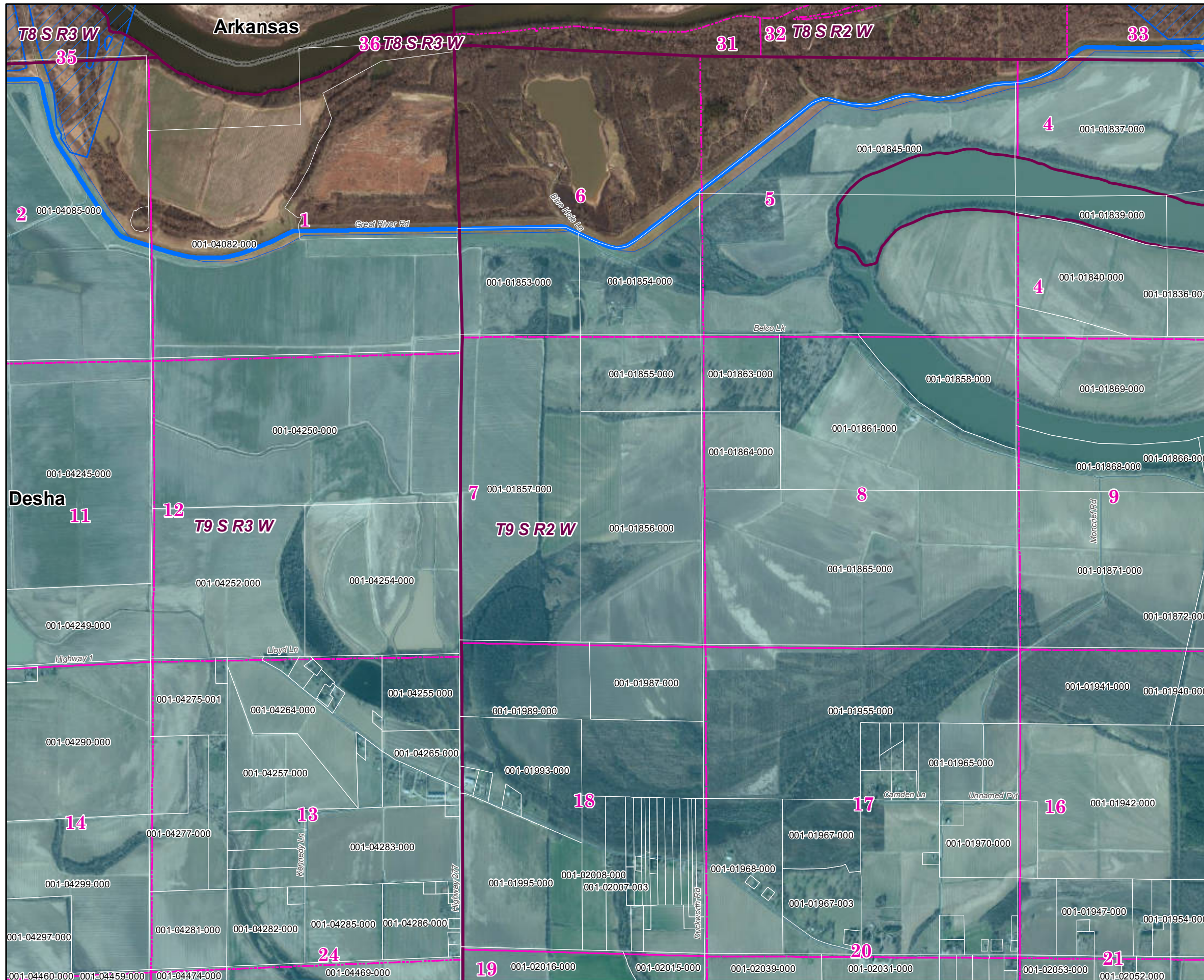


Page 6 of 42

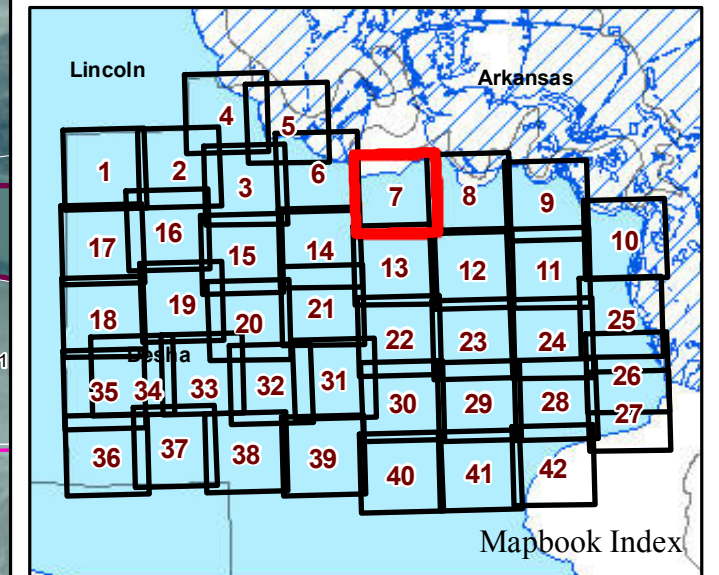
11/21/2019



ARKANSAS
GIS OFFICE



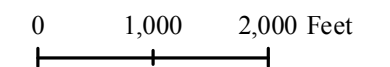
Desha County North 2019 Leveed Area Parcels



Parcels Intersecting Leveed Area:
Total Parcel Acreage= 176,085.36
Acreage within Leveed Area= 170,153.61
 [Acreage within Inundation Area = 73,325.50.
 Not shown. Parcel list available upon request.]

-  USACE Leveed Area
-  USACE NLD Levee
-  USACE Forecasted Inundation
-  Roads
-  County Boundary
-  PLSS Section
-  PLSS Township/Range

1:20,000

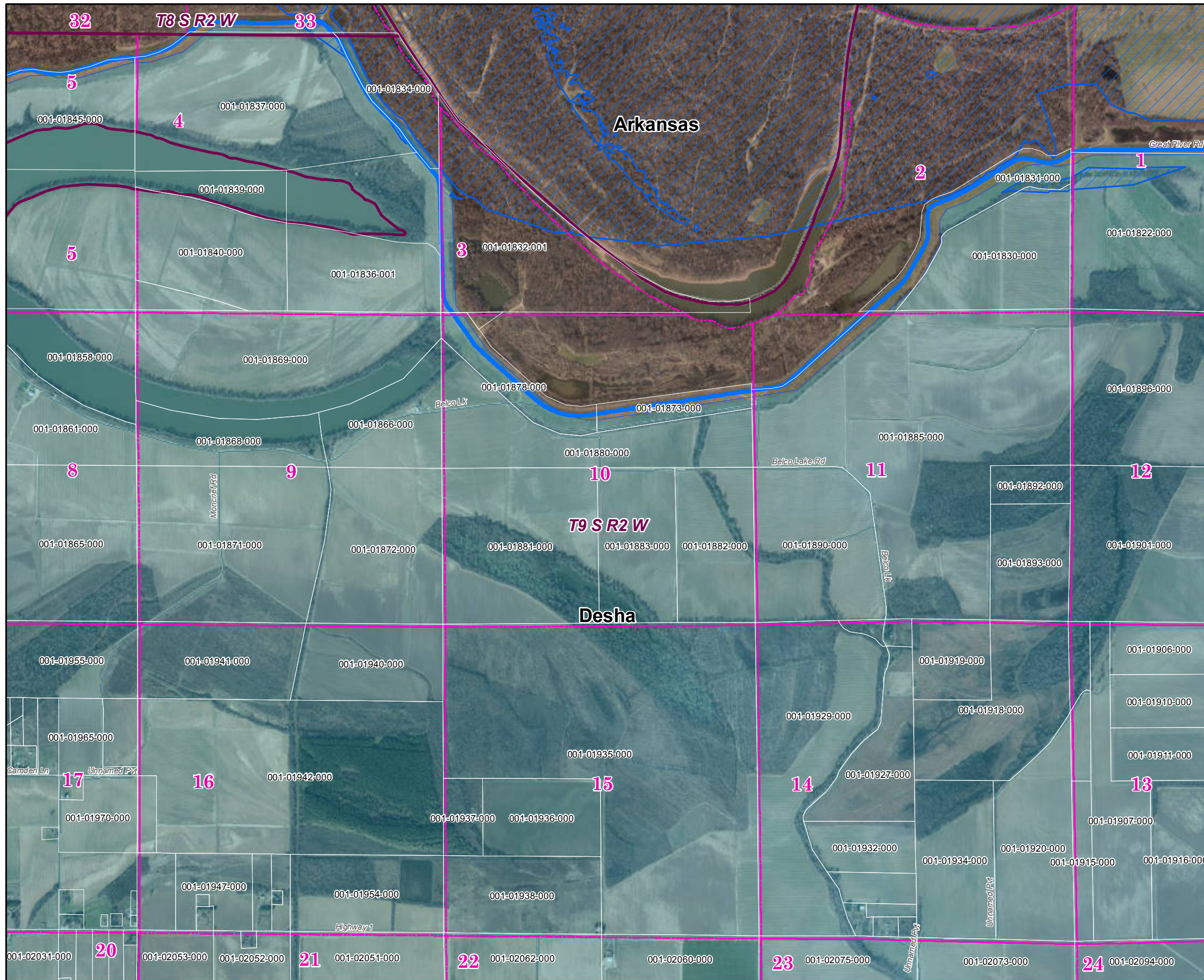


Page 7 of 42

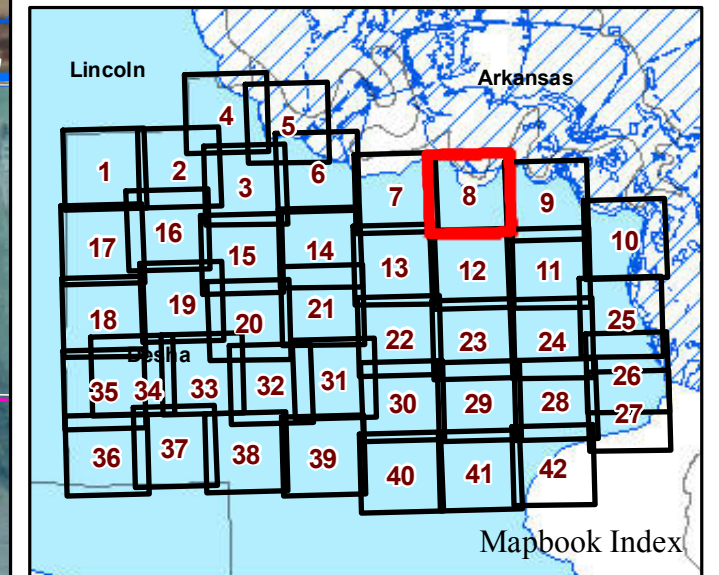
11/21/2019



ARKANSAS
GIS OFFICE



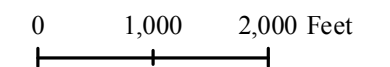
Desha County North 2019 Leveed Area Parcels



Parcels Intersecting Leveed Area:
Total Parcel Acreage= 176,085.36
Acreage within Leveed Area= 170,153.61
 [Acreage within Inundation Area = 73,325.50.
 Not shown. Parcel list available upon request.]

- USACE Leveed Area
- USACE NLD Levee
- USACE Forecasted Inundation
- Roads
- County Boundary
- PLSS Section
- PLSS Township/Range

1:20,000



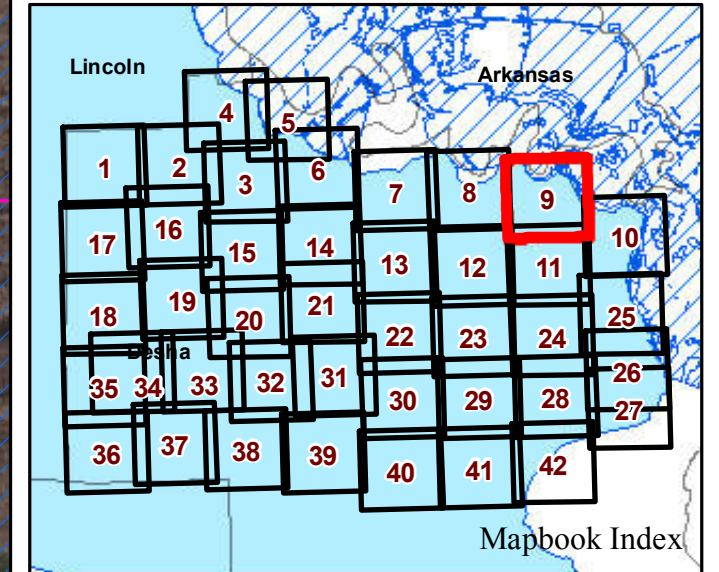
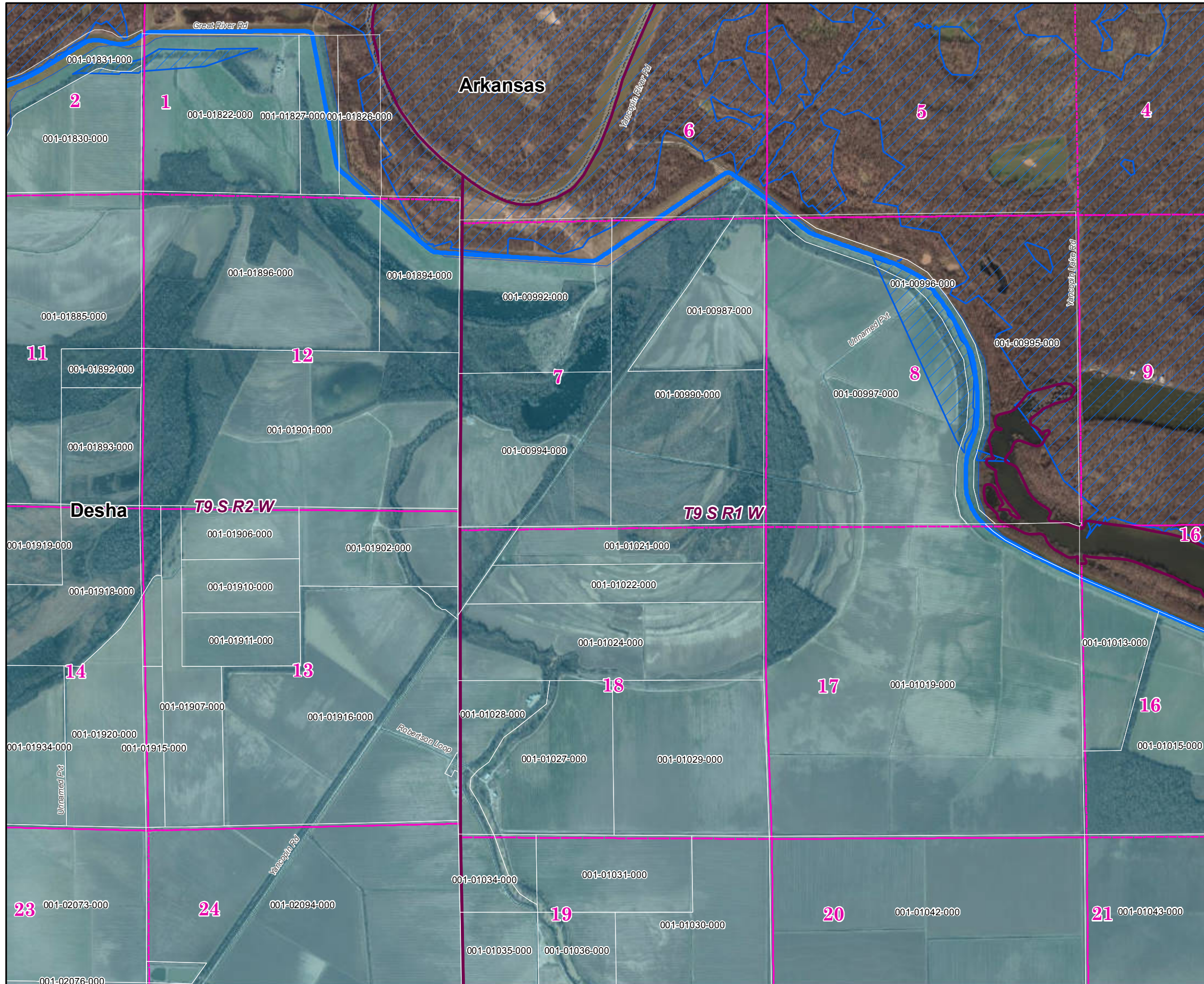
Page 8 of 42

11/21/2019



ARKANSAS
GIS OFFICE

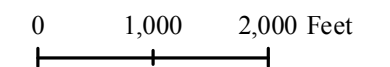
Desha County North 2019 Leveed Area Parcels

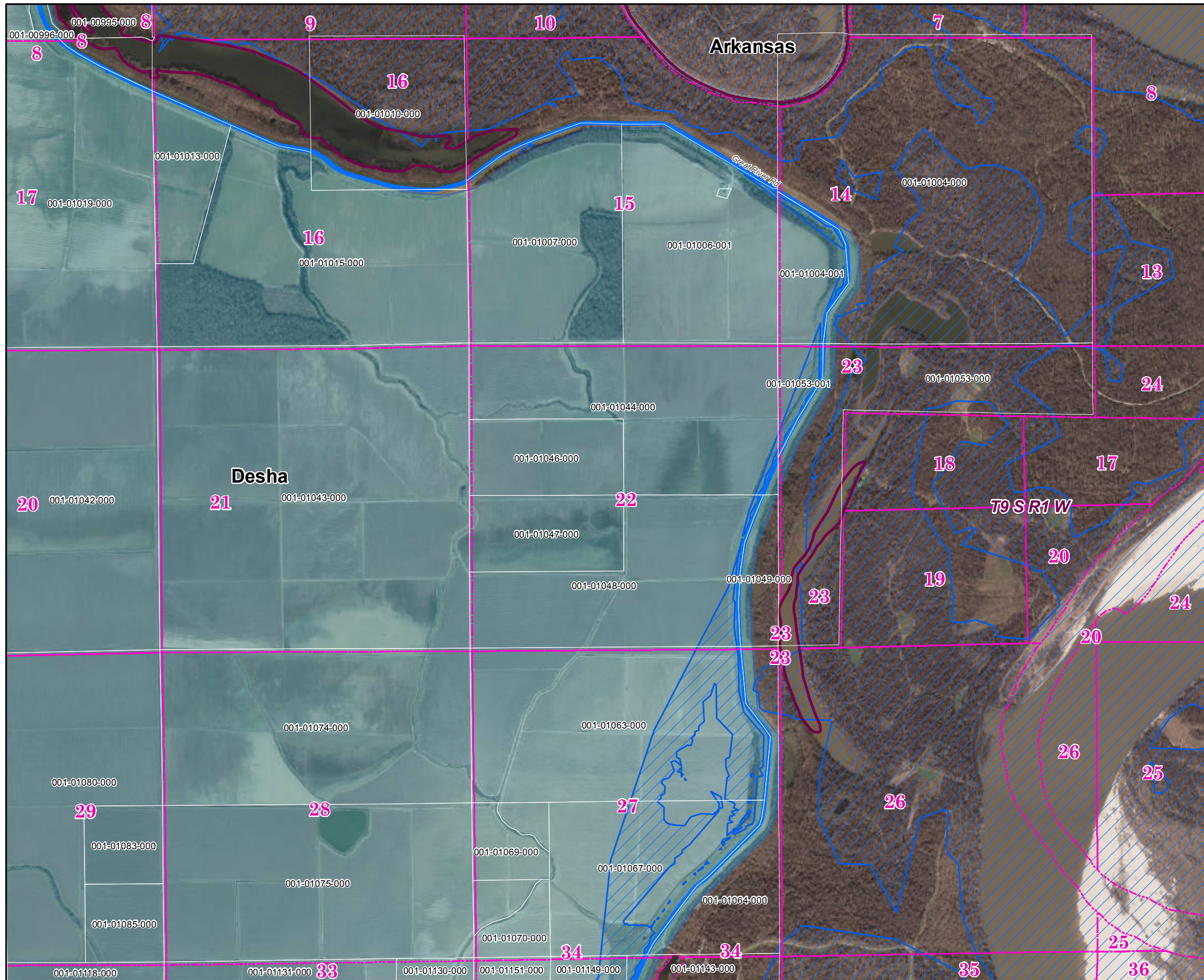


Parcels Intersecting Leveed Area:
Total Parcel Acreage= 176,085.36
Acreage within Leveed Area= 170,153.61
 [Acreage within Inundation Area = 73,325.50.
 Not shown. Parcel list available upon request.]

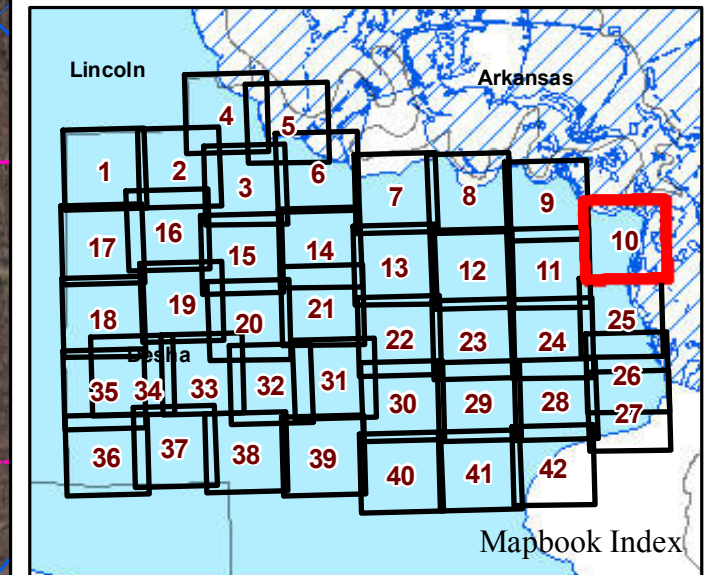
- ▭ USACE Leveed Area
- ▬ USACE NLD Levee
- ▨ USACE Forecasted Inundation
- ▬ Roads
- ▭ County Boundary
- ▭ PLSS Section
- ▭ PLSS Township/Range

1:20,000





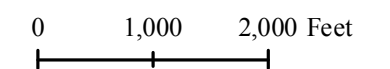
Desha County North 2019 Leveed Area Parcels



Parcels Intersecting Leveed Area:
Total Parcel Acreage= 176,085.36
Acreage within Leveed Area= 170,153.61
 [Acreage within Inundation Area = 73,325.50.
 Not shown. Parcel list available upon request.]

- USACE Leveed Area
- USACE NLD Levee
- USACE Forecasted Inundation
- Roads
- County Boundary
- PLSS Section
- PLSS Township/Range

1:20,000

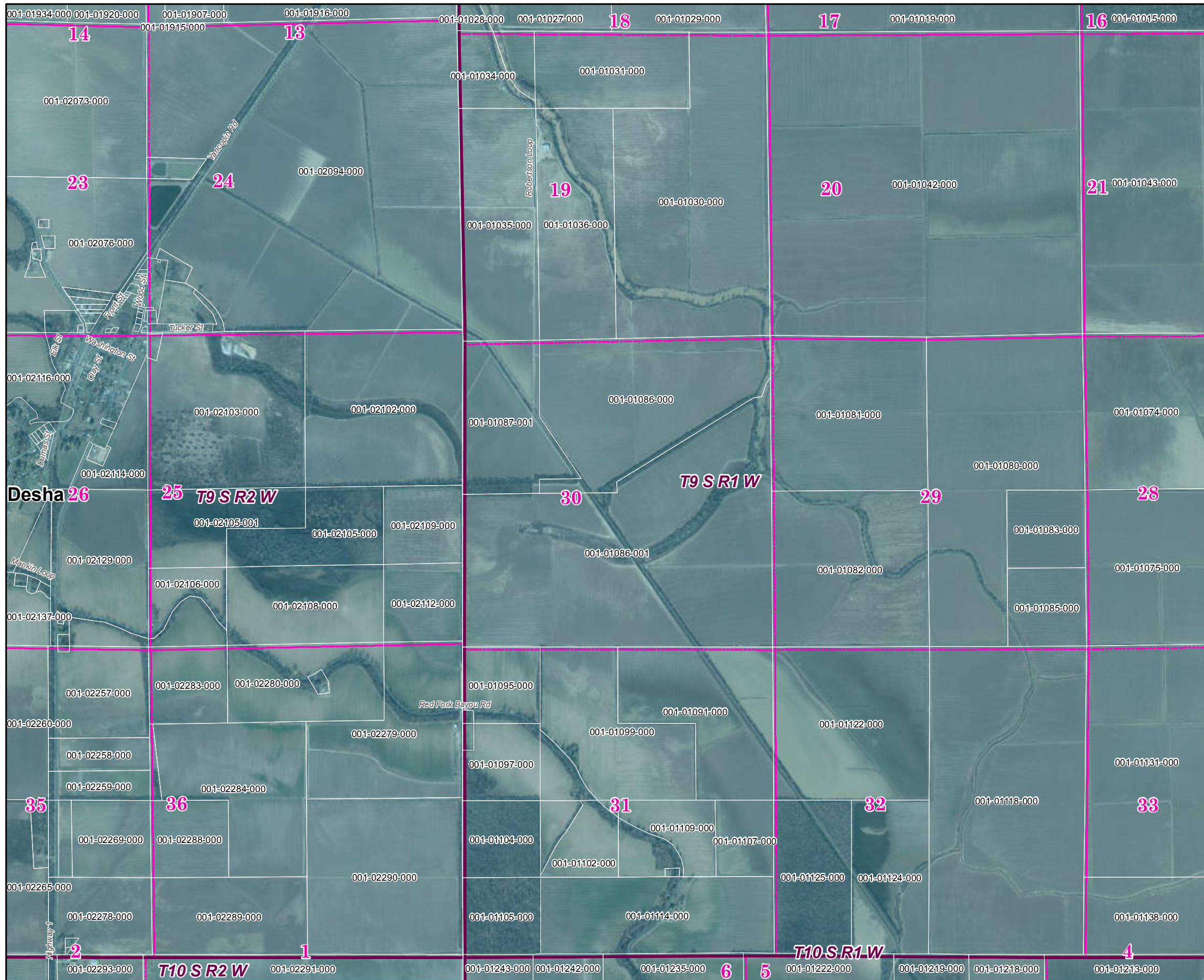


Page 10 of 42

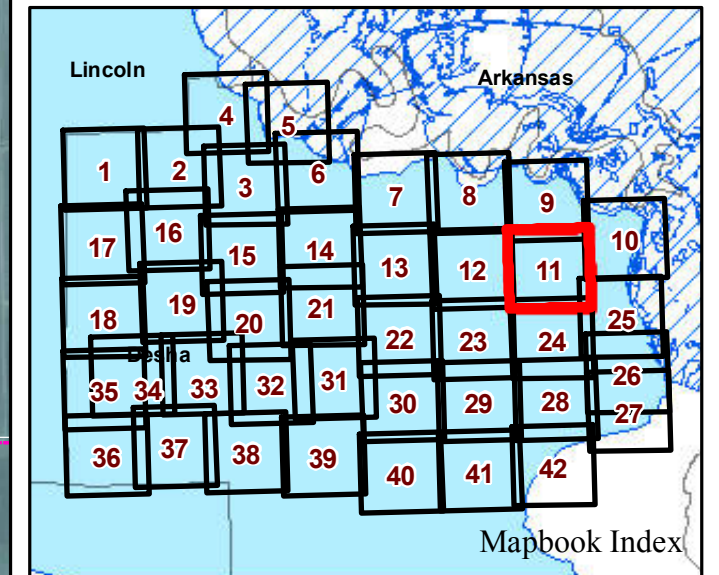
11/21/2019



ARKANSAS
GIS OFFICE



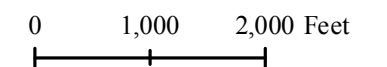
Desha County North 2019 Leveed Area Parcels



Parcels Intersecting Leveed Area:
Total Parcel Acreage= 176,085.36
Acreage within Leveed Area= 170,153.61
 [Acreage within Inundation Area = 73,325.50.
 Not shown. Parcel list available upon request.]

- USACE Leveed Area
- USACE NLD Levee
- USACE Forecasted Inundation
- Roads
- County Boundary
- PLSS Section
- PLSS Township/Range

1:20,000

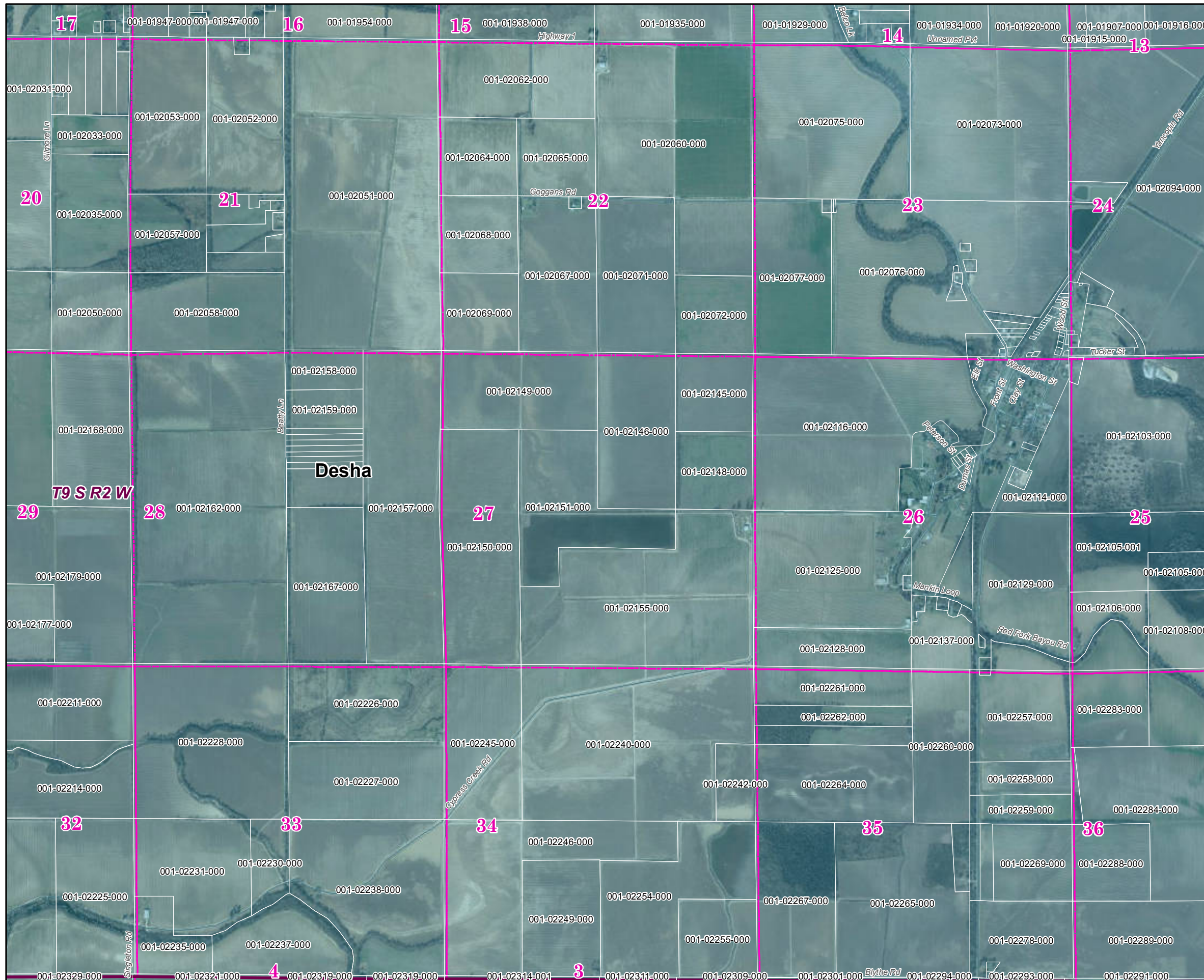


Page 11 of 42

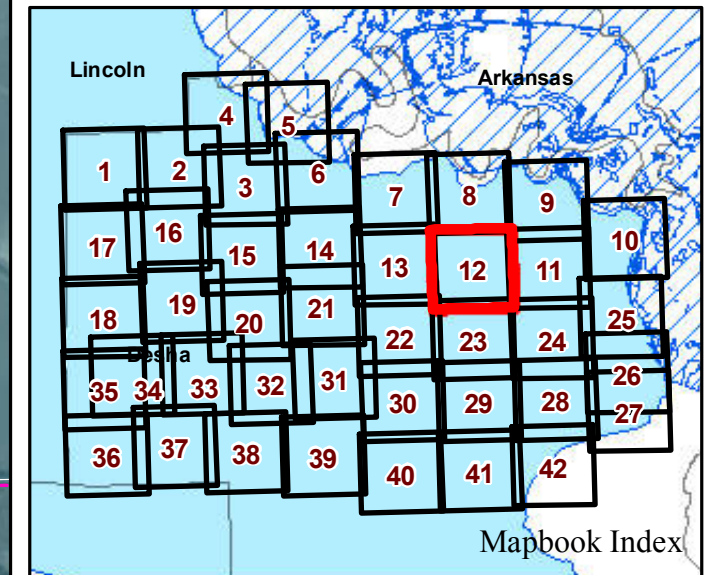
11/21/2019



ARKANSAS
GIS OFFICE



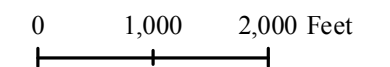
Desha County North 2019 Leveed Area Parcels



Parcels Intersecting Leveed Area:
Total Parcel Acreage= 176,085.36
Acreage within Leveed Area= 170,153.61
 [Acreage within Inundation Area = 73,325.50.
 Not shown. Parcel list available upon request.]

- USACE Leveed Area
- USACE NLD Levee
- USACE Forecasted Inundation
- Roads
- County Boundary
- PLSS Section
- PLSS Township/Range

1:20,000



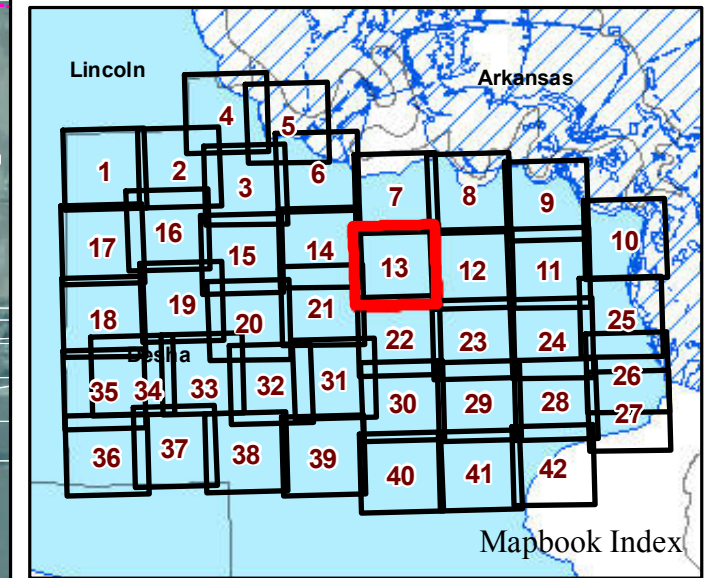
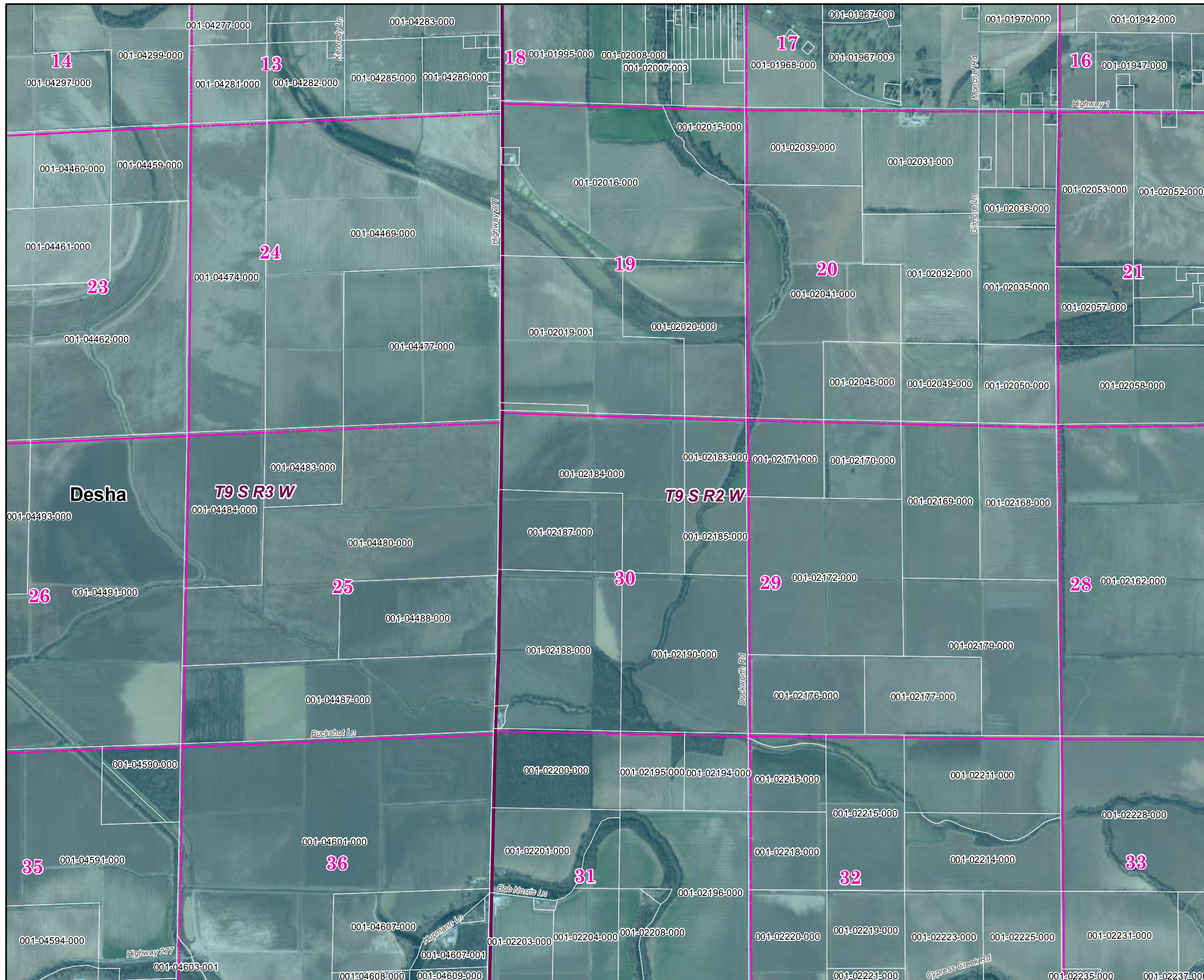
Page 12 of 42

11/21/2019



ARKANSAS
GIS OFFICE

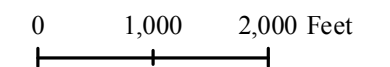
Desha County North 2019 Leveed Area Parcels



Parcels Intersecting Leveed Area:
Total Parcel Acreage= 176,085.36
Acreage within Leveed Area= 170,153.61
 [Acreage within Inundation Area = 73,325.50.
 Not shown. Parcel list available upon request.]

- USACE Leveed Area
- USACE NLD Levee
- ▨ USACE Forecasted Inundation
- Roads
- ▭ County Boundary
- ▭ PLSS Section
- ▭ PLSS Township/Range

1:20,000



Page 13 of 42

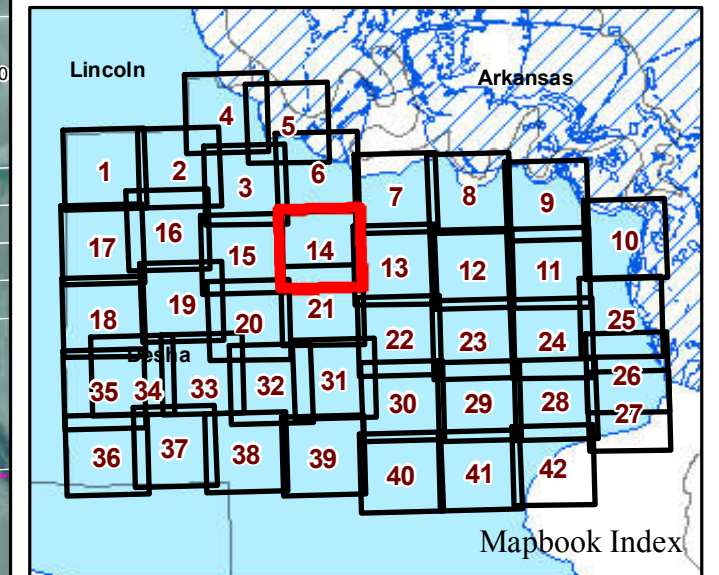
11/21/2019



ARKANSAS
GIS OFFICE



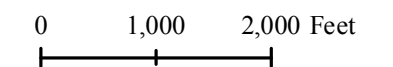
Desha County North 2019 Leveed Area Parcels



Parcels Intersecting Leveed Area:
Total Parcel Acreage= 176,085.36
Acreage within Leveed Area= 170,153.61
 [Acreage within Inundation Area = 73,325.50.
 Not shown. Parcel list available upon request.]

- USACE Leveed Area
- USACE NLD Levee
- USACE Forecasted Inundation
- Roads
- County Boundary
- PLSS Section
- PLSS Township/Range

1:20,000

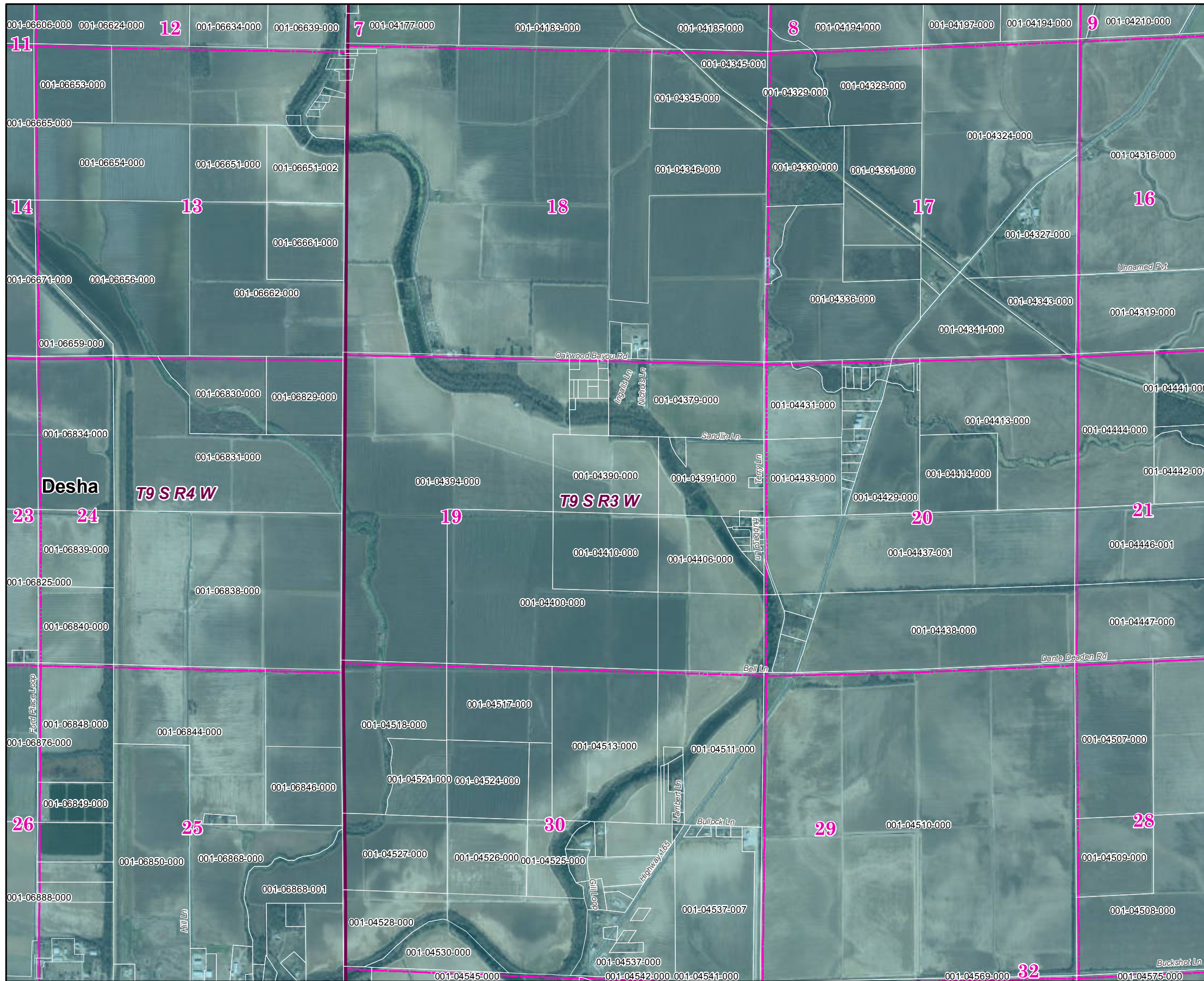


Page 14 of 42

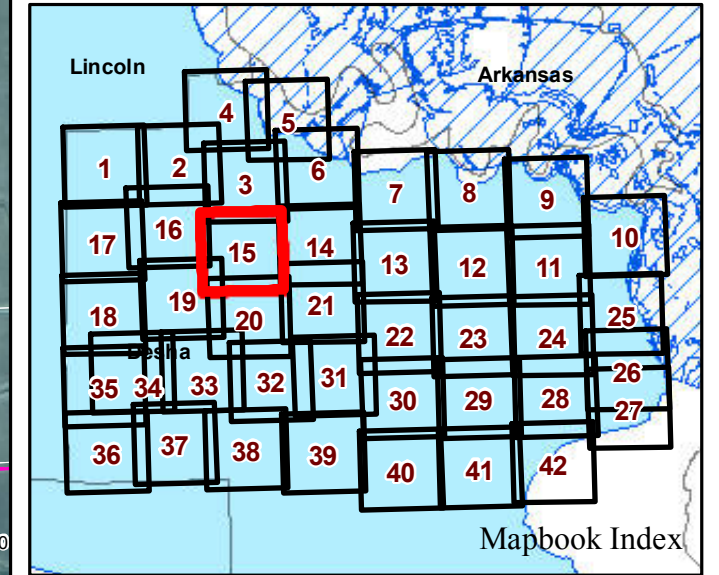
11/21/2019



ARKANSAS
GIS OFFICE



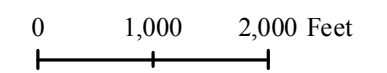
Desha County North 2019 Leveed Area Parcels



Parcels Intersecting Leveed Area:
Total Parcel Acreage= 176,085.36
Acreage within Leveed Area= 170,153.61
 [Acreage within Inundation Area = 73,325.50.
 Not shown. Parcel list available upon request.]

-  USACE Leveed Area
-  USACE NLD Levee
-  USACE Forecasted Inundation
-  Roads
-  County Boundary
-  PLSS Section
-  PLSS Township/Range

1:20,000

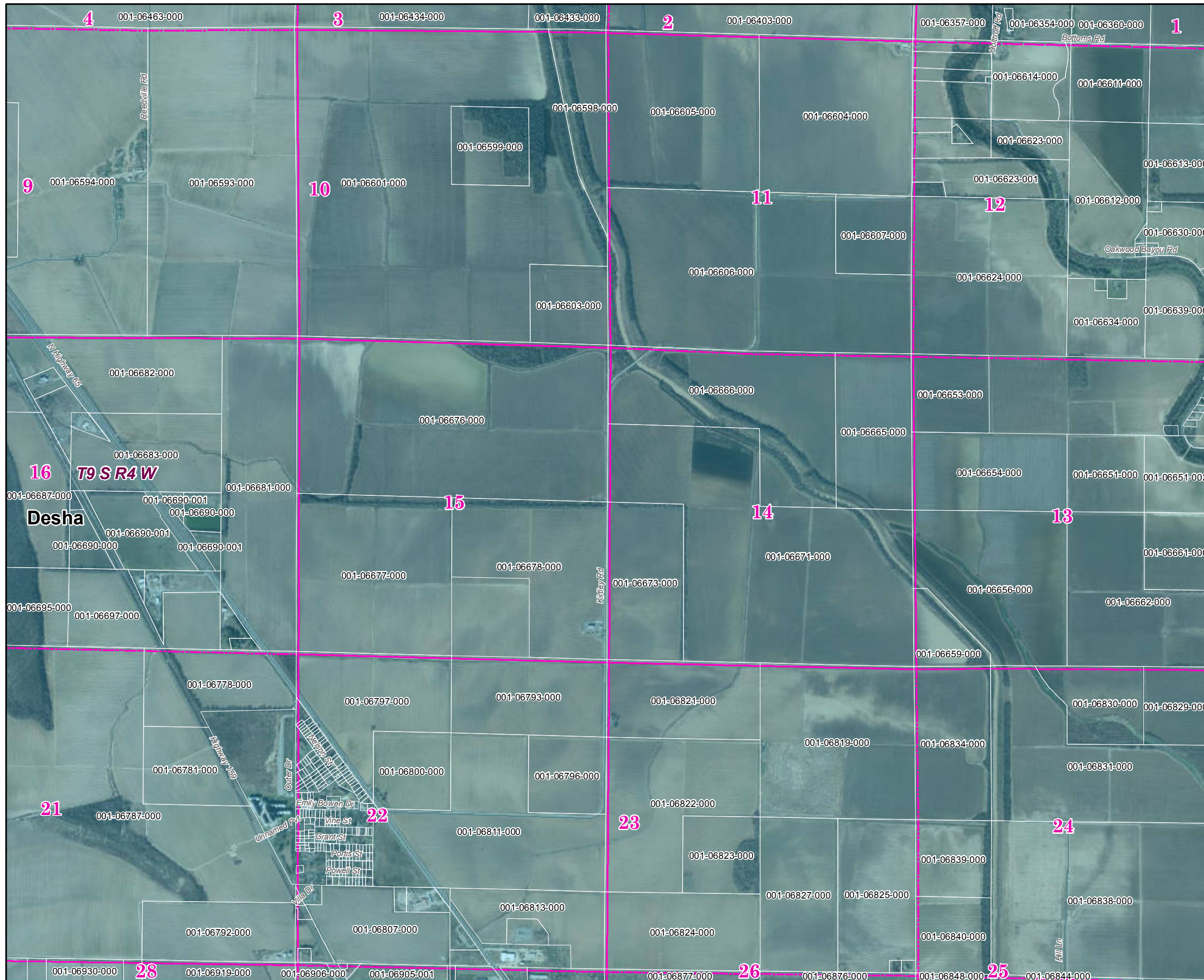


Page 15 of 42

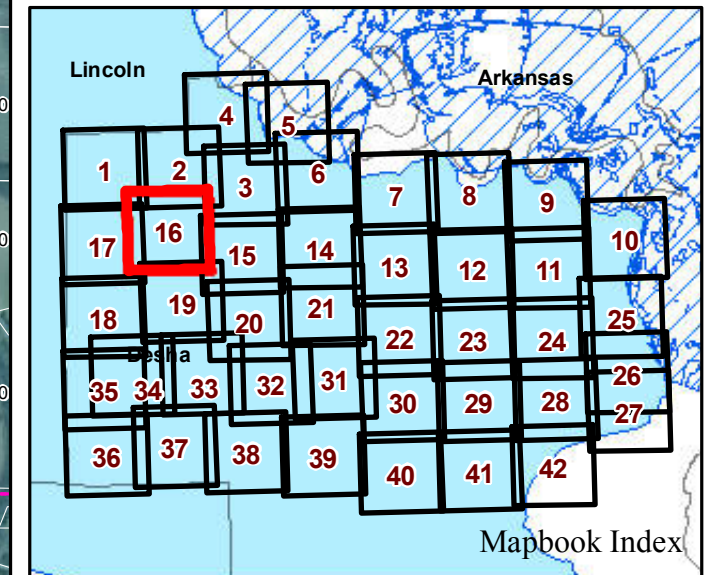
11/21/2019



ARKANSAS
GIS OFFICE



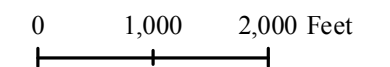
Desha County North 2019 Leveed Area Parcels



Parcels Intersecting Leveed Area:
Total Parcel Acreage= 176,085.36
Acreage within Leveed Area= 170,153.61
 [Acreage within Inundation Area = 73,325.50.
 Not shown. Parcel list available upon request.]

- USACE Leveed Area
- USACE NLD Levee
- USACE Forecasted Inundation
- Roads
- County Boundary
- PLSS Section
- PLSS Township/Range

1:20,000



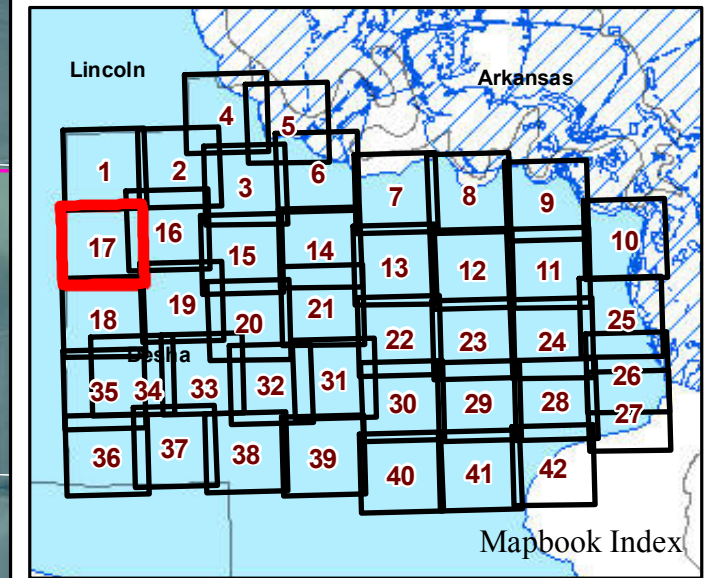
Page 16 of 42

11/21/2019



ARKANSAS
GIS OFFICE

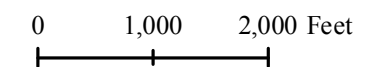
Desha County North 2019 Leveed Area Parcels



Parcels Intersecting Leveed Area:
Total Parcel Acreage= 176,085.36
Acreage within Leveed Area= 170,153.61
 [Acreage within Inundation Area = 73,325.50.
 Not shown. Parcel list available upon request.]

- USACE Leveed Area
- USACE NLD Levee
- USACE Forecasted Inundation
- Roads
- County Boundary
- PLSS Section
- PLSS Township/Range

1:20,000

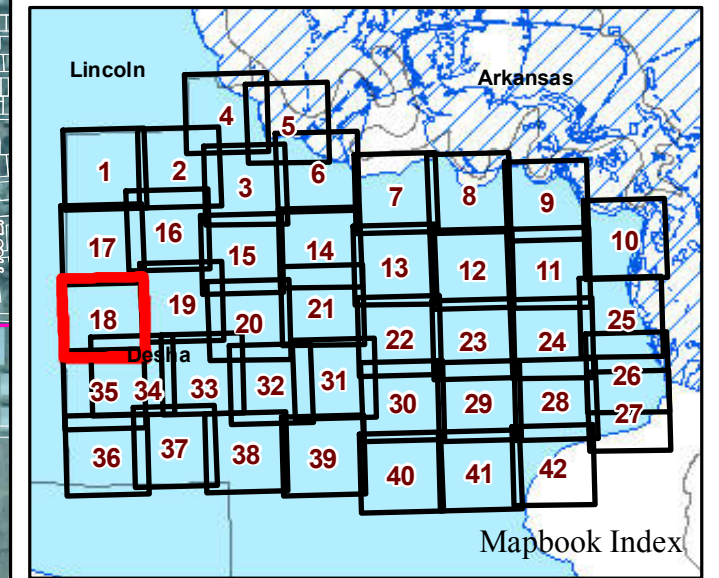


Page 17 of 42

11/21/2019

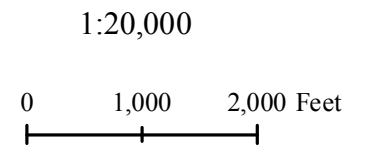


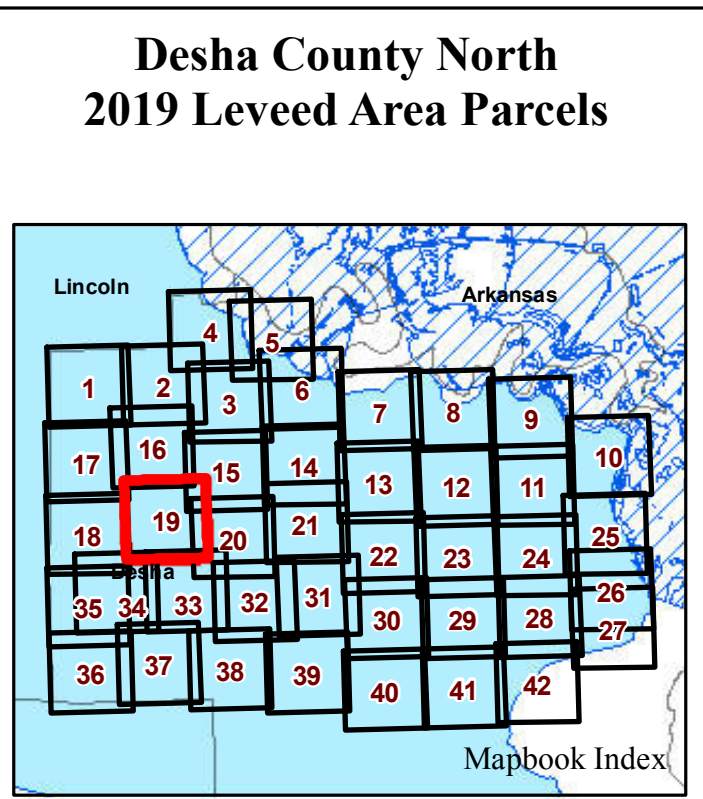
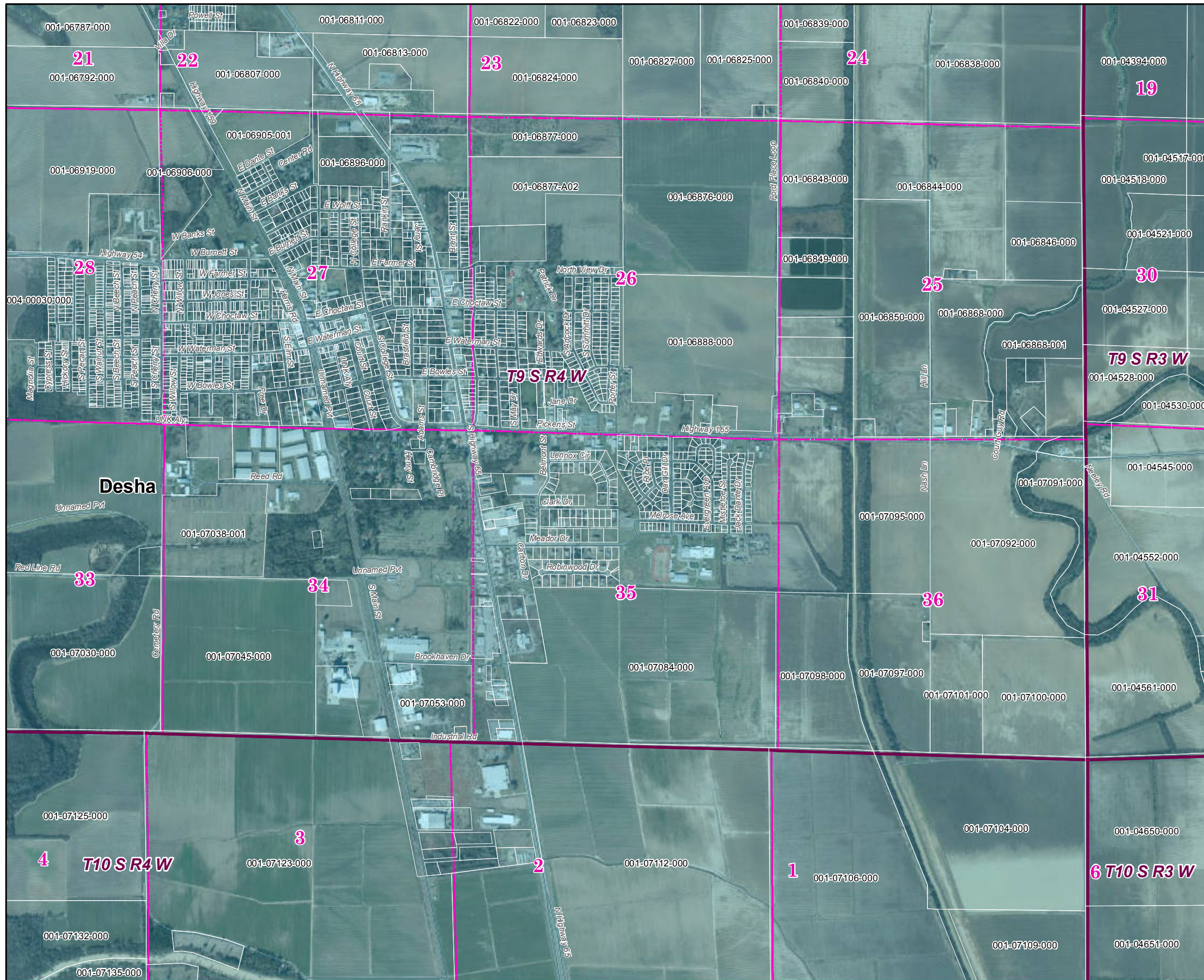
Desha County North 2019 Leveed Area Parcels



Parcels Intersecting Leveed Area:
Total Parcel Acreage= 176,085.36
Acreage within Leveed Area= 170,153.61
 [Acreage within Inundation Area = 73,325.50.
 Not shown. Parcel list available upon request.]

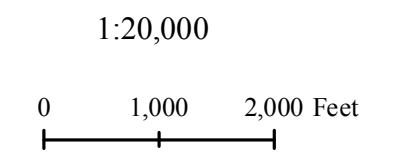
- USACE Leveed Area
- USACE NLD Levee
- ▨ USACE Forecasted Inundation
- Roads
- ▭ County Boundary
- ▭ PLSS Section
- ▭ PLSS Township/Range

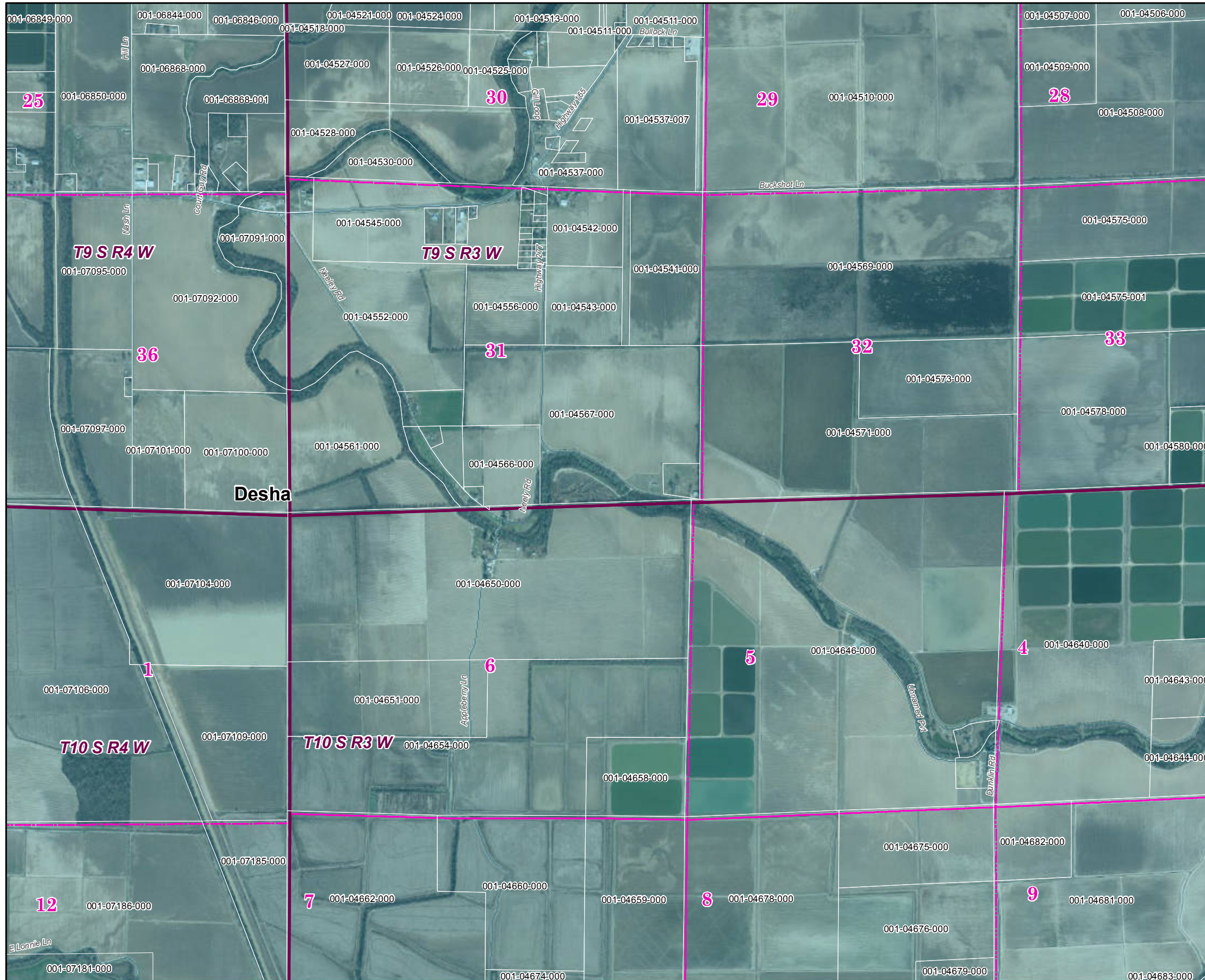




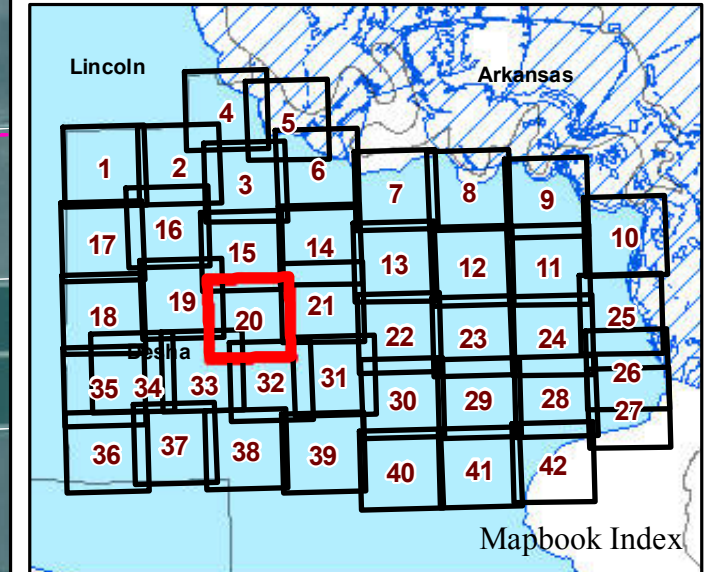
Parcels Intersecting Leveed Area:
Total Parcel Acreage= 176,085.36
Acreage within Leveed Area= 170,153.61
 [Acreage within Inundation Area = 73,325.50.
 Not shown. Parcel list available upon request.]

- USACE Leveed Area
- USACE NLD Levee
- USACE Forecasted Inundation
- Roads
- County Boundary
- PLSS Section
- PLSS Township/Range





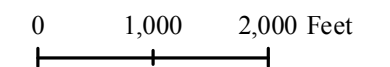
Desha County North 2019 Leveed Area Parcels



Parcels Intersecting Leveed Area:
Total Parcel Acreage= 176,085.36
Acreage within Leveed Area= 170,153.61
 [Acreage within Inundation Area = 73,325.50.
 Not shown. Parcel list available upon request.]

-  USACE Leveed Area
-  USACE NLD Levee
-  USACE Forecasted Inundation
-  Roads
-  County Boundary
-  PLSS Section
-  PLSS Township/Range

1:20,000

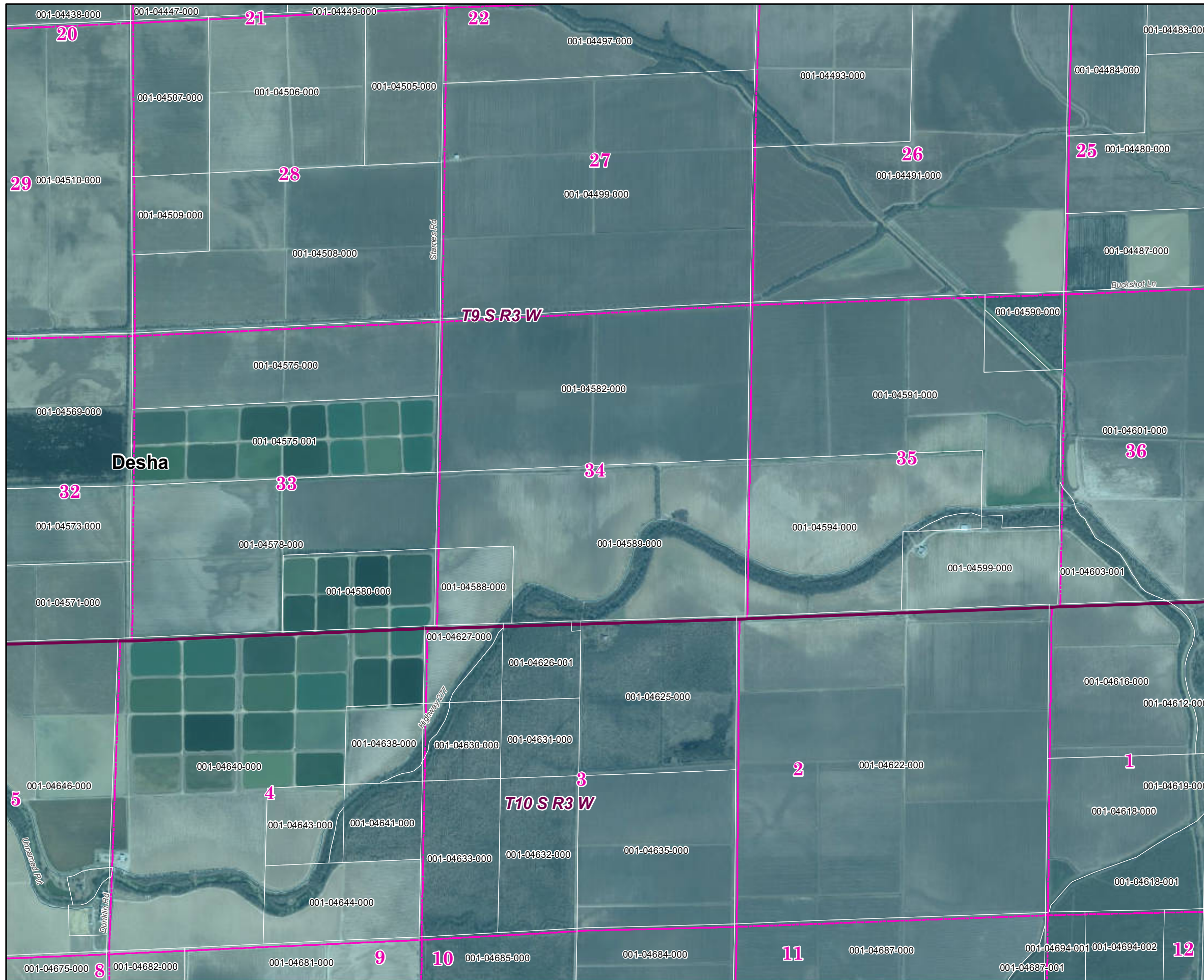


Page 20 of 42

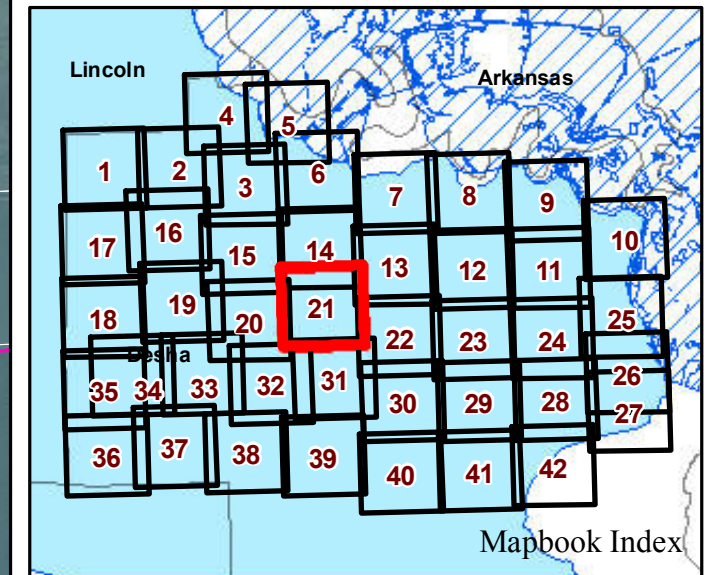
11/21/2019



ARKANSAS
GIS OFFICE



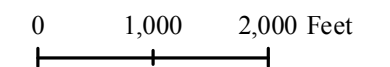
Desha County North 2019 Leveed Area Parcels



Parcels Intersecting Leveed Area:
Total Parcel Acreage= 176,085.36
Acreage within Leveed Area= 170,153.61
 [Acreage within Inundation Area = 73,325.50.
 Not shown. Parcel list available upon request.]

-  USACE Leveed Area
-  USACE NLD Levee
-  USACE Forecasted Inundation
-  Roads
-  County Boundary
-  PLSS Section
-  PLSS Township/Range

1:20,000



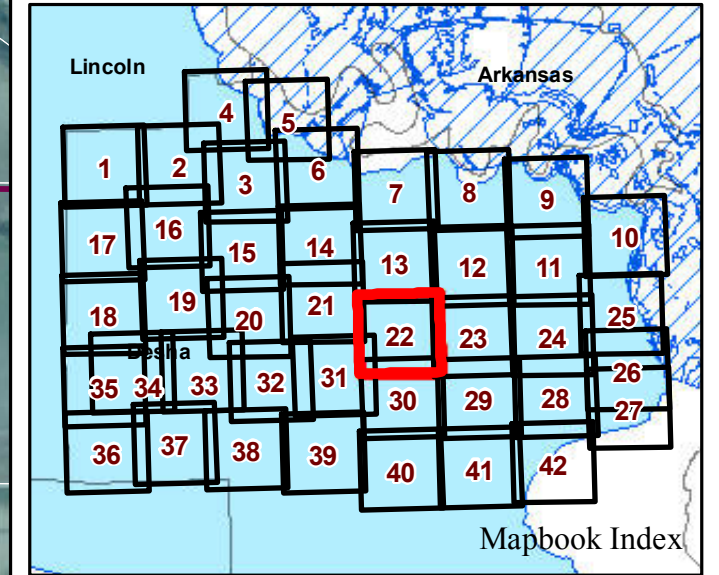
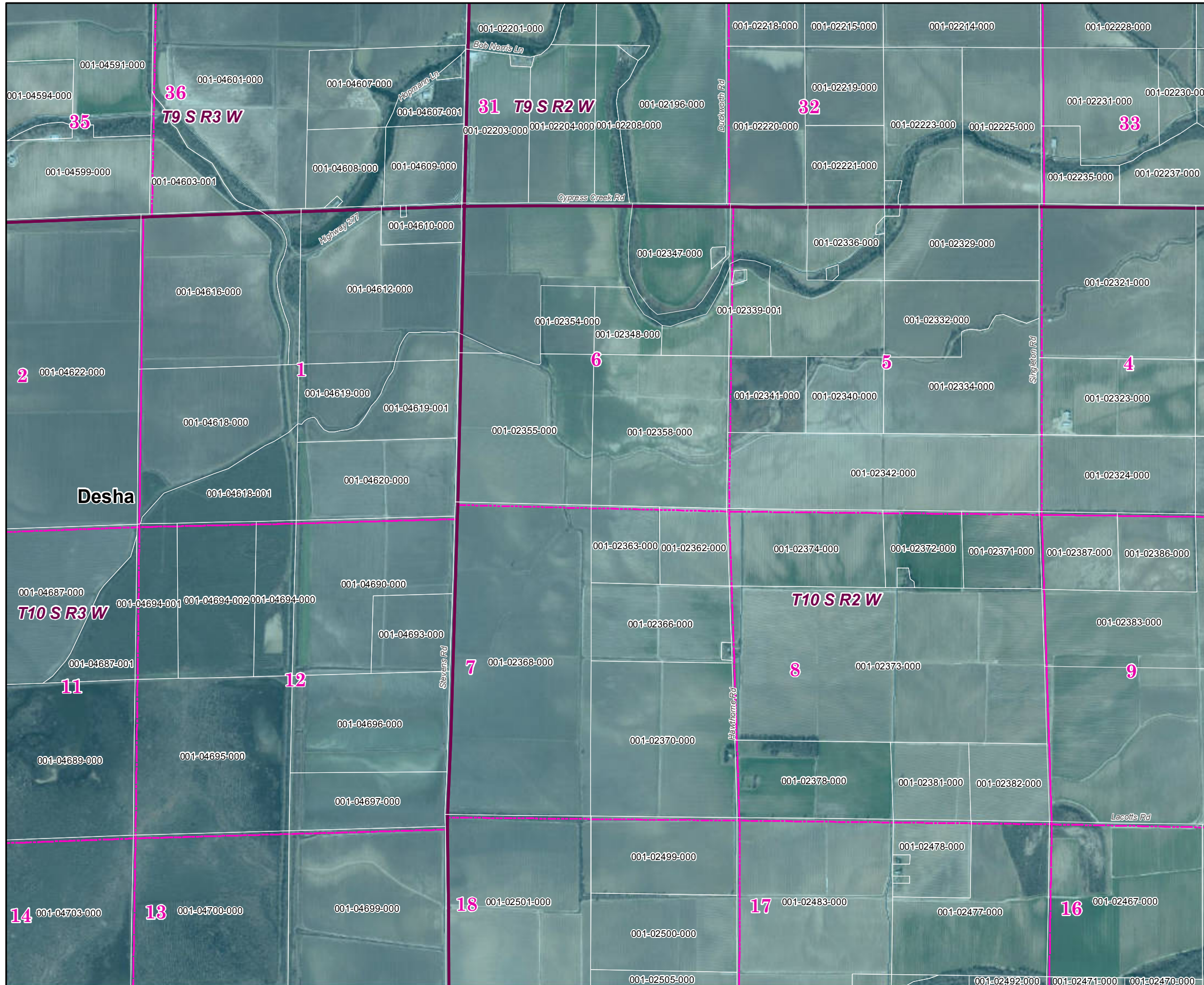
Page 21 of 42

11/21/2019



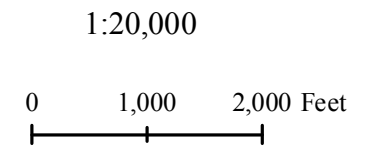
ARKANSAS
GIS OFFICE

Desha County North 2019 Leveed Area Parcels

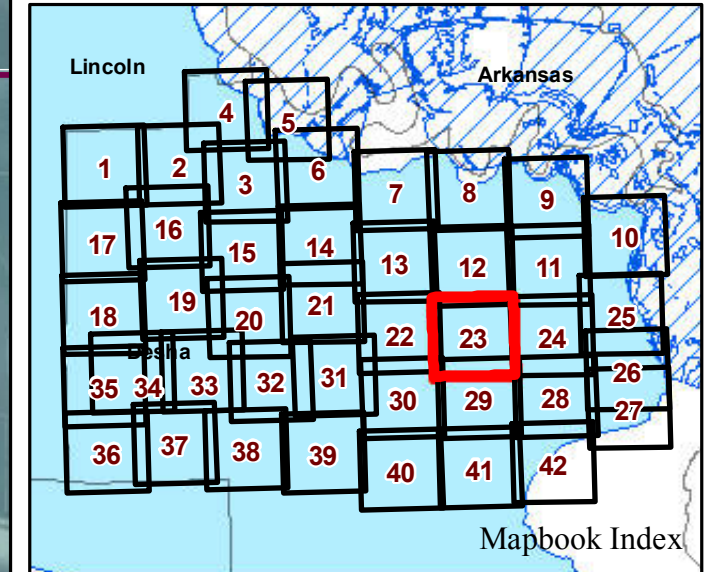
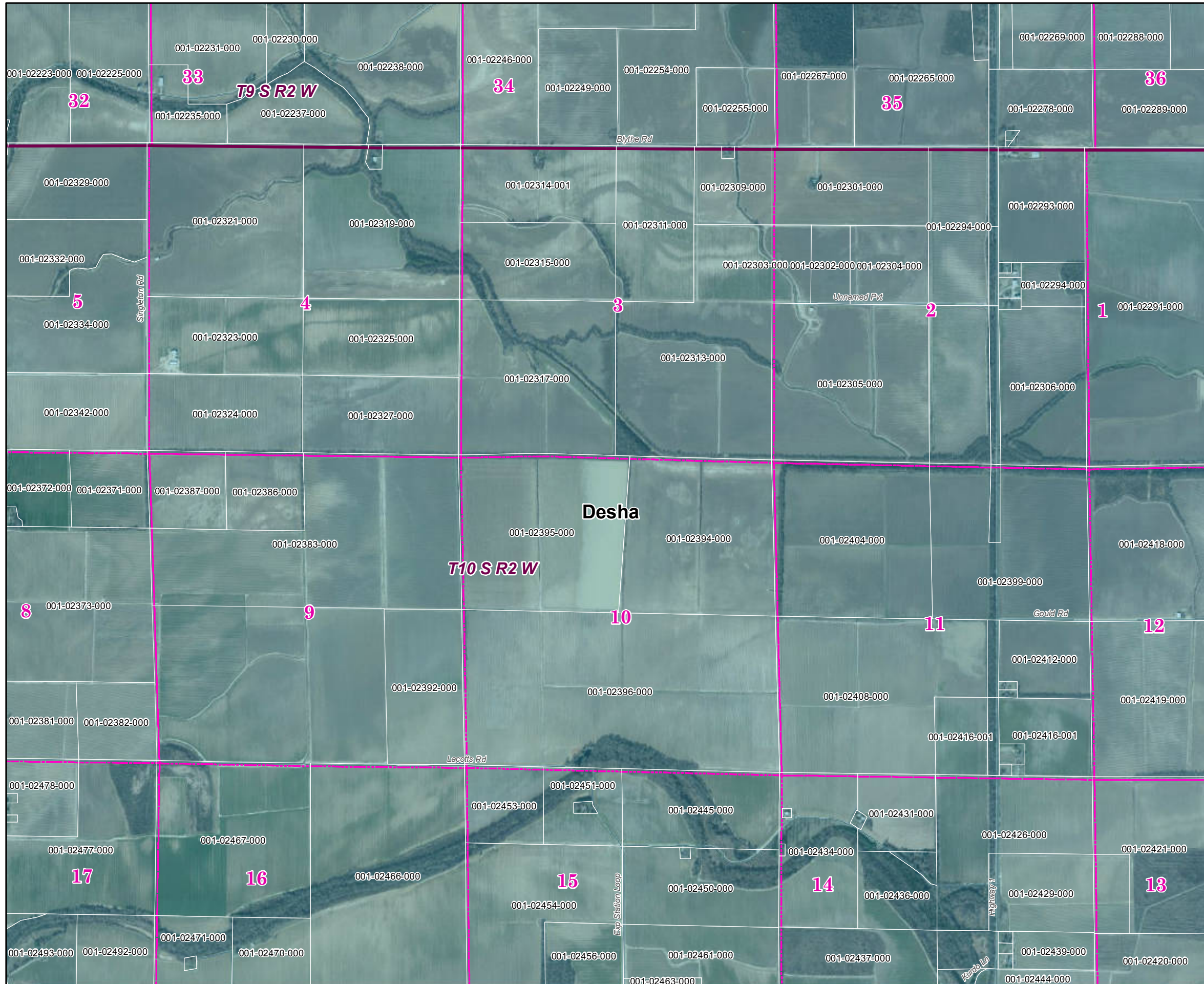


Parcels Intersecting Leveed Area:
Total Parcel Acreage= 176,085.36
Acreage within Leveed Area= 170,153.61
 [Acreage within Inundation Area = 73,325.50.
 Not shown. Parcel list available upon request.]

- USACE Leveed Area
- USACE NLD Levee
- ▨ USACE Forecasted Inundation
- Roads
- ▭ County Boundary
- ▭ PLSS Section
- ▭ PLSS Township/Range

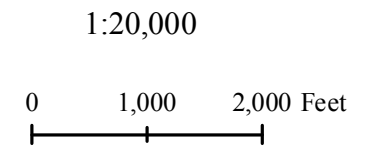


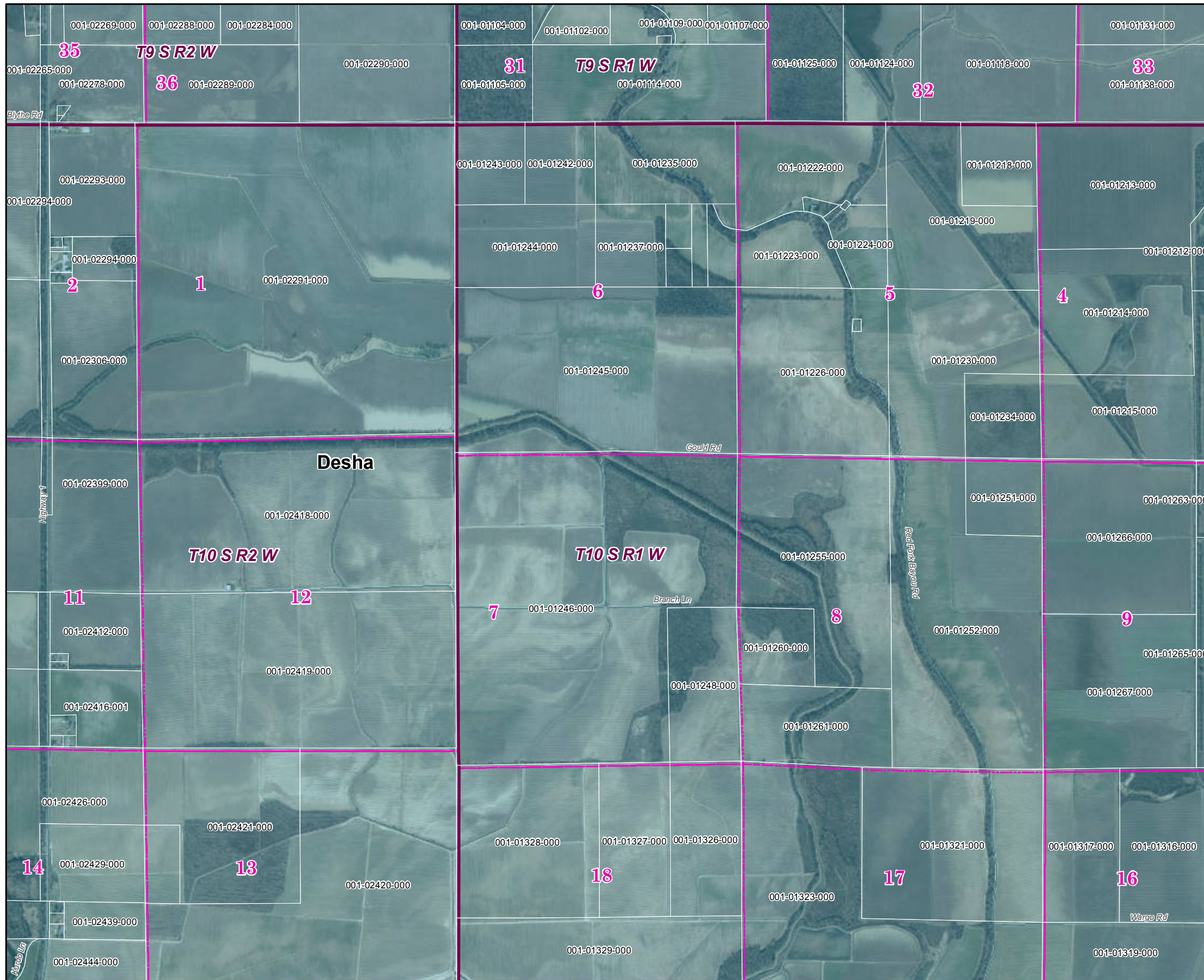
Desha County North 2019 Leveed Area Parcels



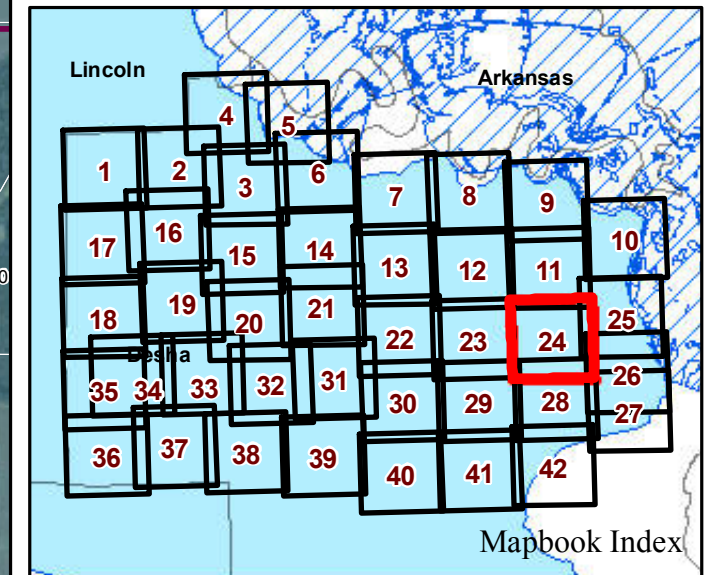
Parcels Intersecting Leveed Area:
Total Parcel Acreage= 176,085.36
Acreage within Leveed Area= 170,153.61
 [Acreage within Inundation Area = 73,325.50.
 Not shown. Parcel list available upon request.]

- USACE Leveed Area
- USACE NLD Levee
- ▨ USACE Forecasted Inundation
- Roads
- ▭ County Boundary
- ▭ PLSS Section
- ▭ PLSS Township/Range





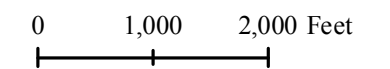
Desha County North 2019 Leveed Area Parcels



Parcels Intersecting Leveed Area:
Total Parcel Acreage= 176,085.36
Acreage within Leveed Area= 170,153.61
 [Acreage within Inundation Area = 73,325.50.
 Not shown. Parcel list available upon request.]

- USACE Leveed Area
- USACE NLD Levee
- ▨ USACE Forecasted Inundation
- Roads
- ▭ County Boundary
- ▭ PLSS Section
- ▭ PLSS Township/Range

1:20,000

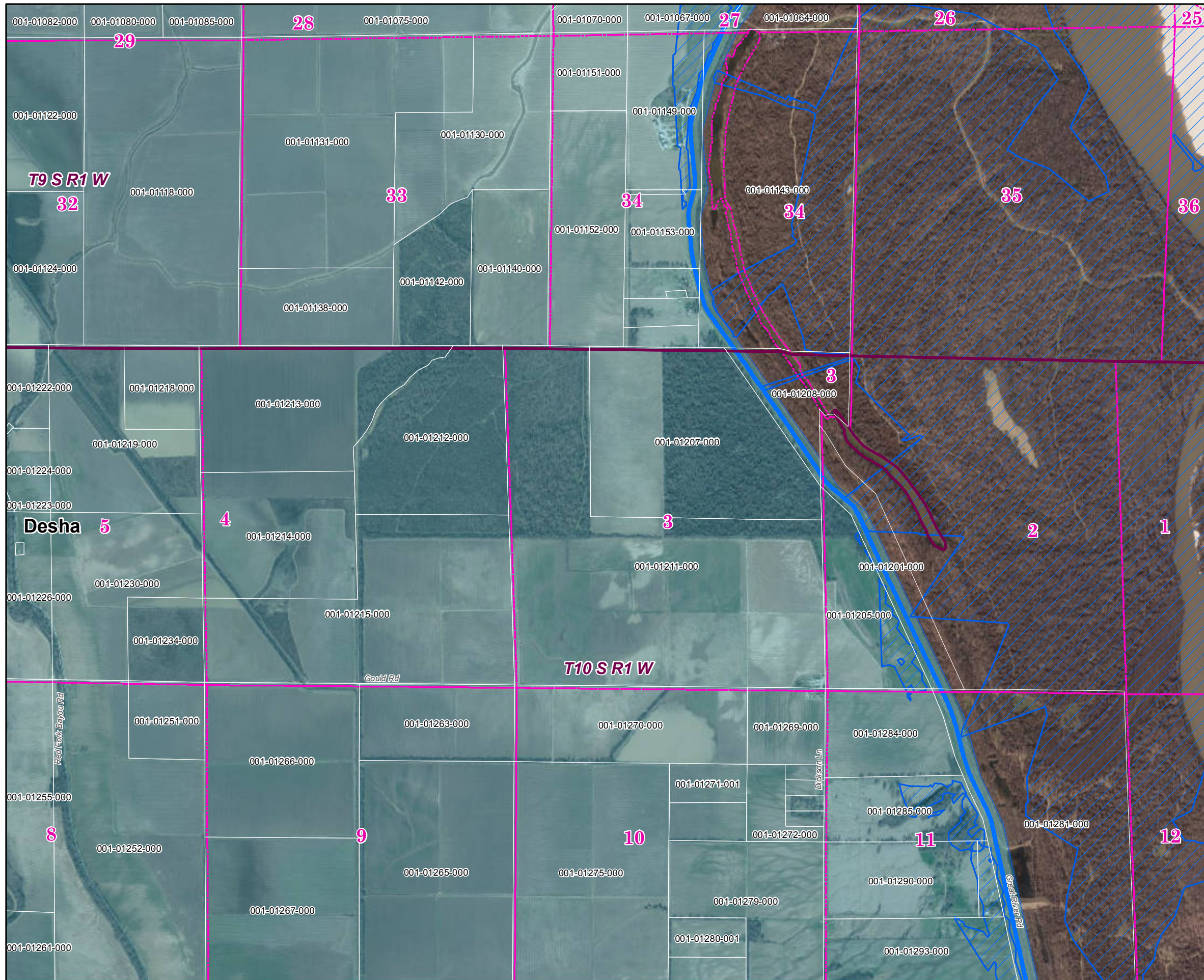


Page 24 of 42

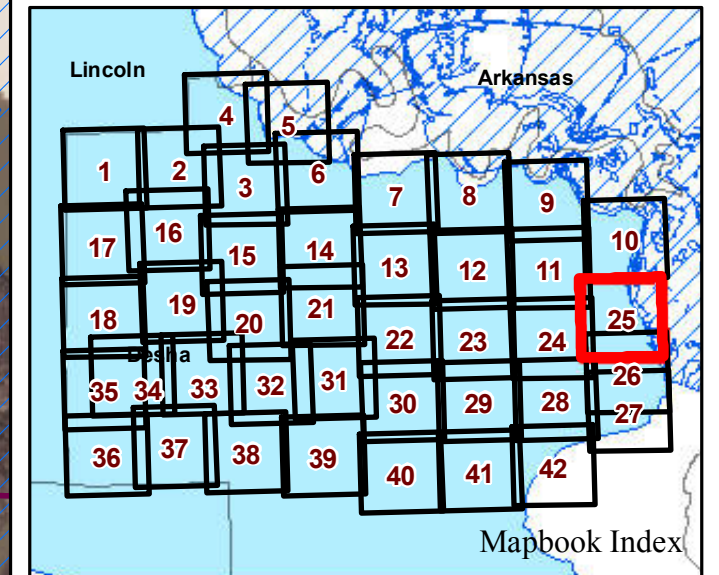
11/21/2019



ARKANSAS
GIS OFFICE



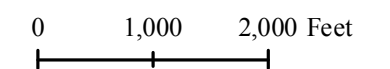
Desha County North 2019 Leveed Area Parcels



Parcels Intersecting Leveed Area:
Total Parcel Acreage= 176,085.36
Acreage within Leveed Area= 170,153.61
 [Acreage within Inundation Area = 73,325.50.
 Not shown. Parcel list available upon request.]

-  USACE Leveed Area
-  USACE NLD Levee
-  USACE Forecasted Inundation
-  Roads
-  County Boundary
-  PLSS Section
-  PLSS Township/Range

1:20,000

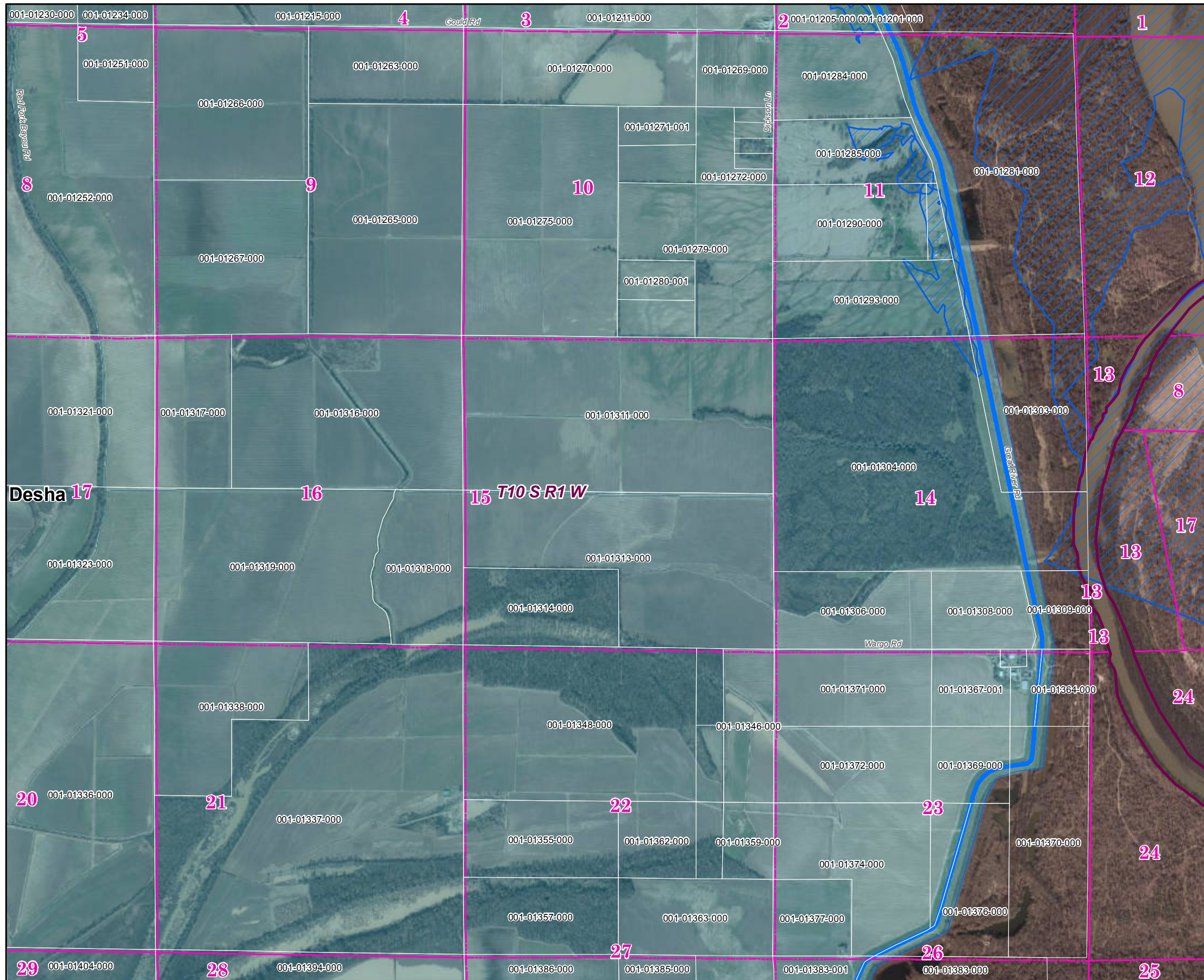


Page 25 of 42

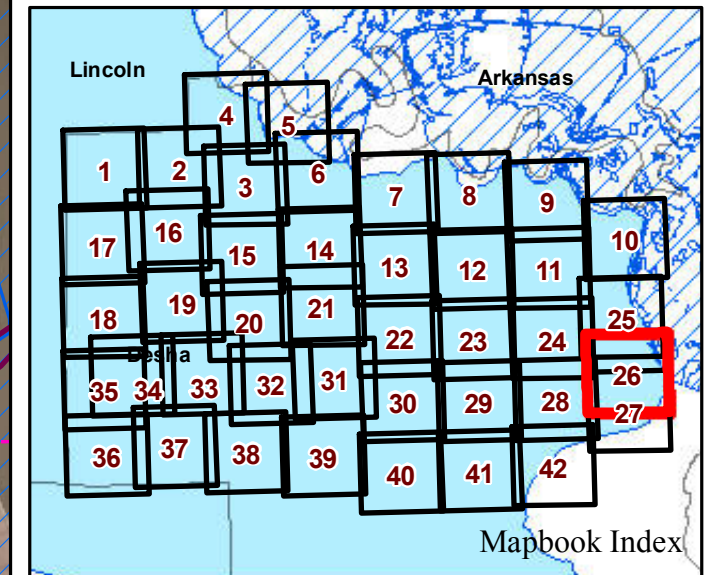
11/21/2019



ARKANSAS
GIS OFFICE



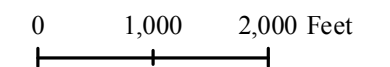
Desha County North 2019 Leveed Area Parcels



Parcels Intersecting Leveed Area:
Total Parcel Acreage= 176,085.36
Acreage within Leveed Area= 170,153.61
 [Acreage within Inundation Area = 73,325.50.
 Not shown. Parcel list available upon request.]

- USACE Leveed Area
- USACE NLD Levee
- USACE Forecasted Inundation
- Roads
- County Boundary
- PLSS Section
- PLSS Township/Range

1:20,000



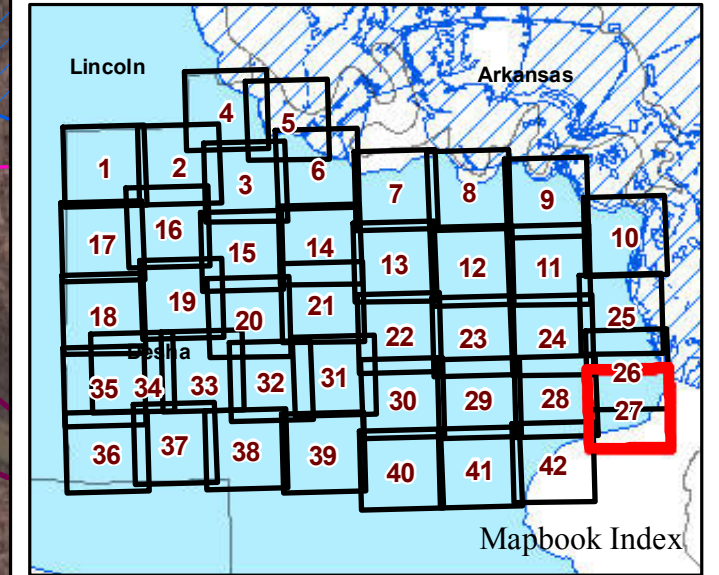
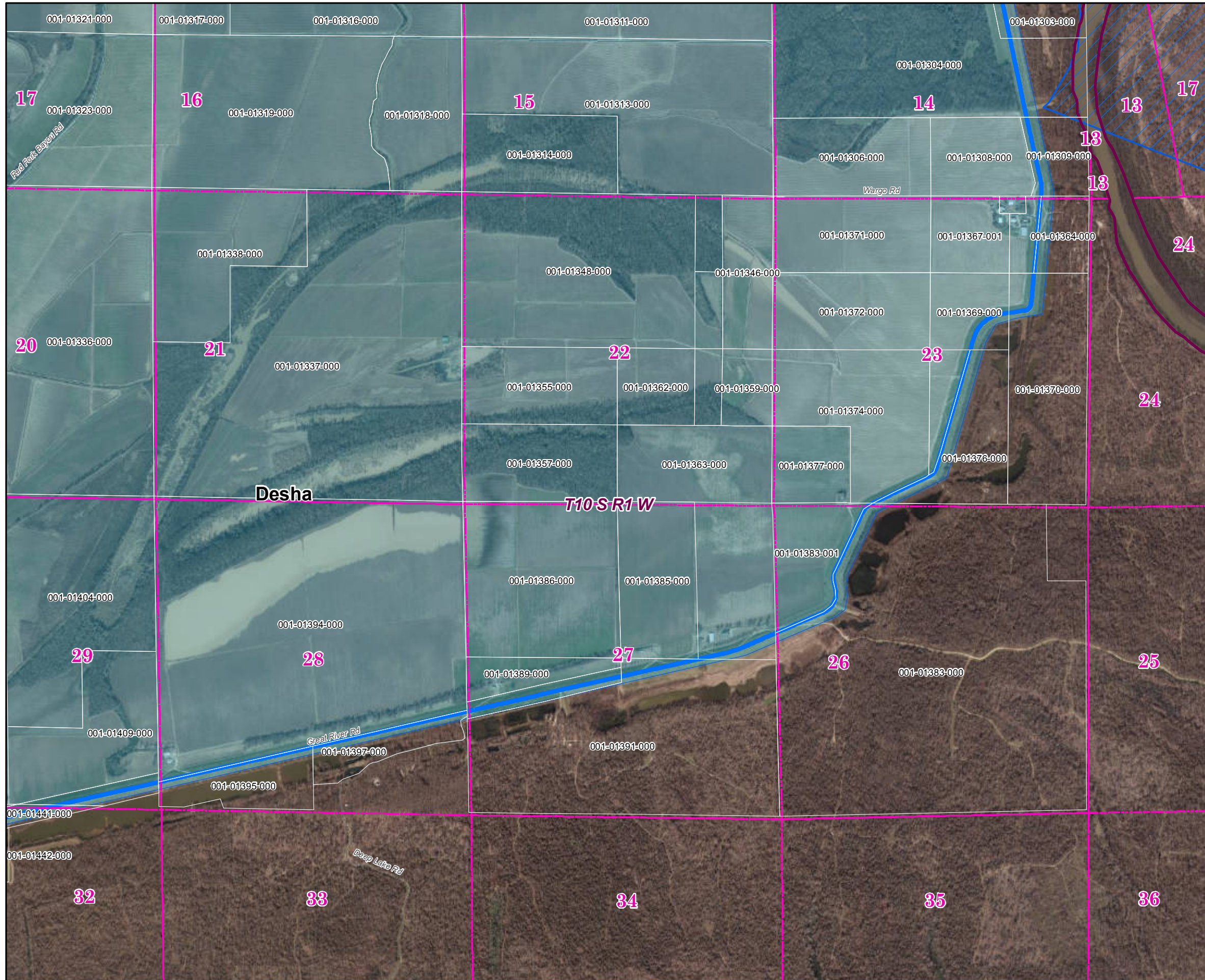
Page 26 of 42

11/21/2019





ARKANSAS
GIS OFFICE

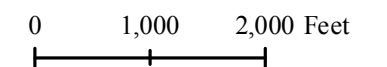
Desha County North 2019 Leveed Area Parcels



Parcels Intersecting Leveed Area:
Total Parcel Acreage= 176,085.36
Acreage within Leveed Area= 170,153.61
 [Acreage within Inundation Area = 73,325.50.
 Not shown. Parcel list available upon request.]

-  USACE Leveed Area
-  USACE NLD Levee
-  USACE Forecasted Inundation
-  Roads
-  County Boundary
-  PLSS Section
-  PLSS Township/Range

1:20,000

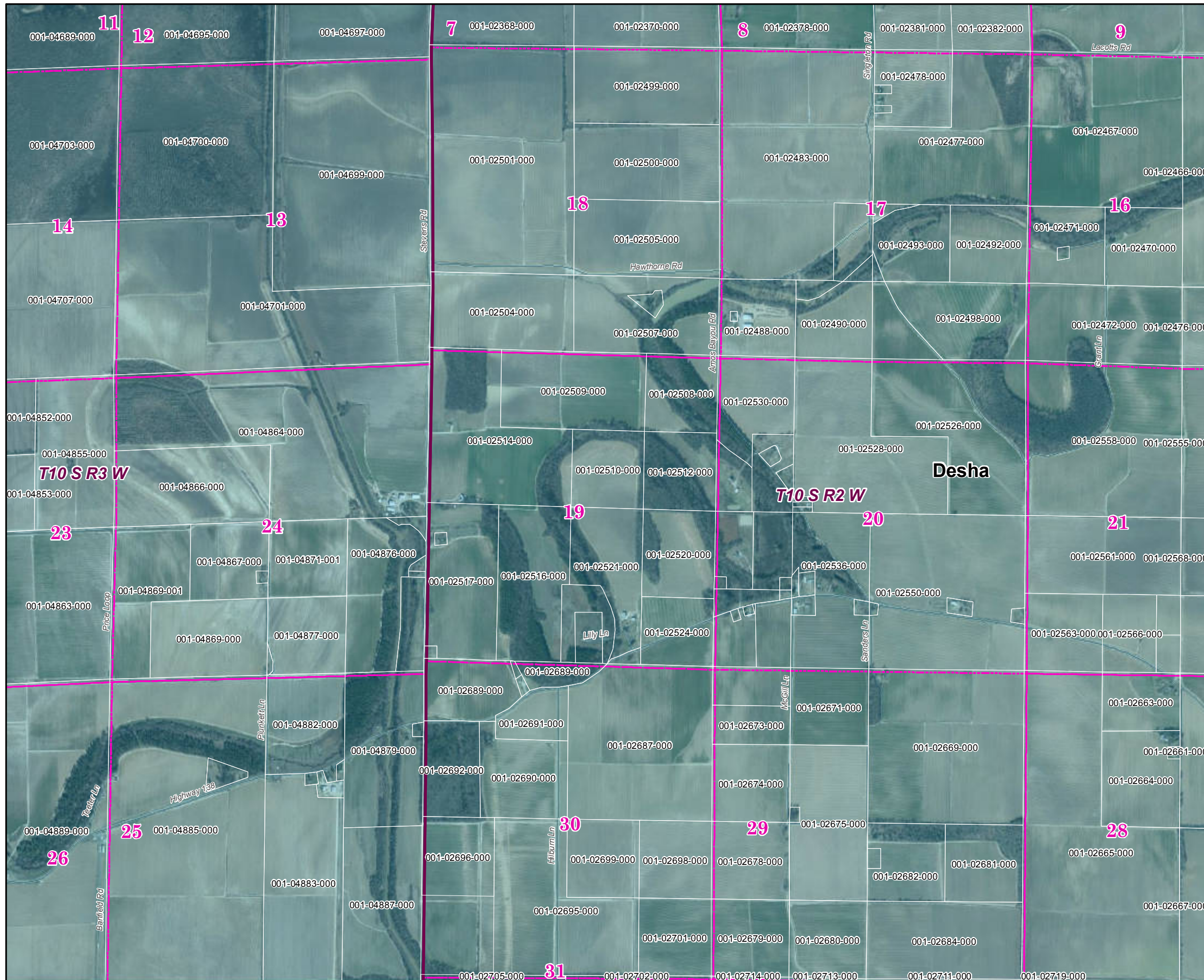


Page 27 of 42

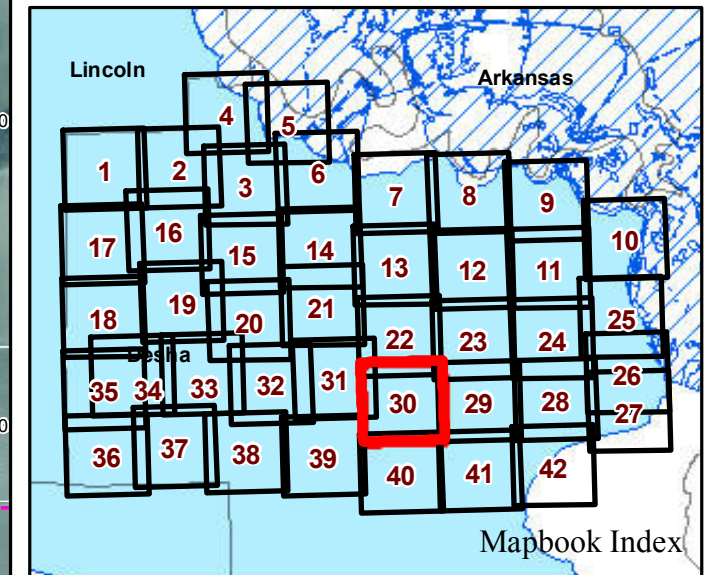
11/21/2019



ARKANSAS
GIS OFFICE



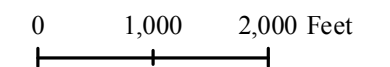
Desha County North 2019 Leveed Area Parcels



Parcels Intersecting Leveed Area:
Total Parcel Acreage= 176,085.36
Acreage within Leveed Area= 170,153.61
 [Acreage within Inundation Area = 73,325.50.
 Not shown. Parcel list available upon request.]

-  USACE Leveed Area
-  USACE NLD Levee
-  USACE Forecasted Inundation
-  Roads
-  County Boundary
-  PLSS Section
-  PLSS Township/Range

1:20,000

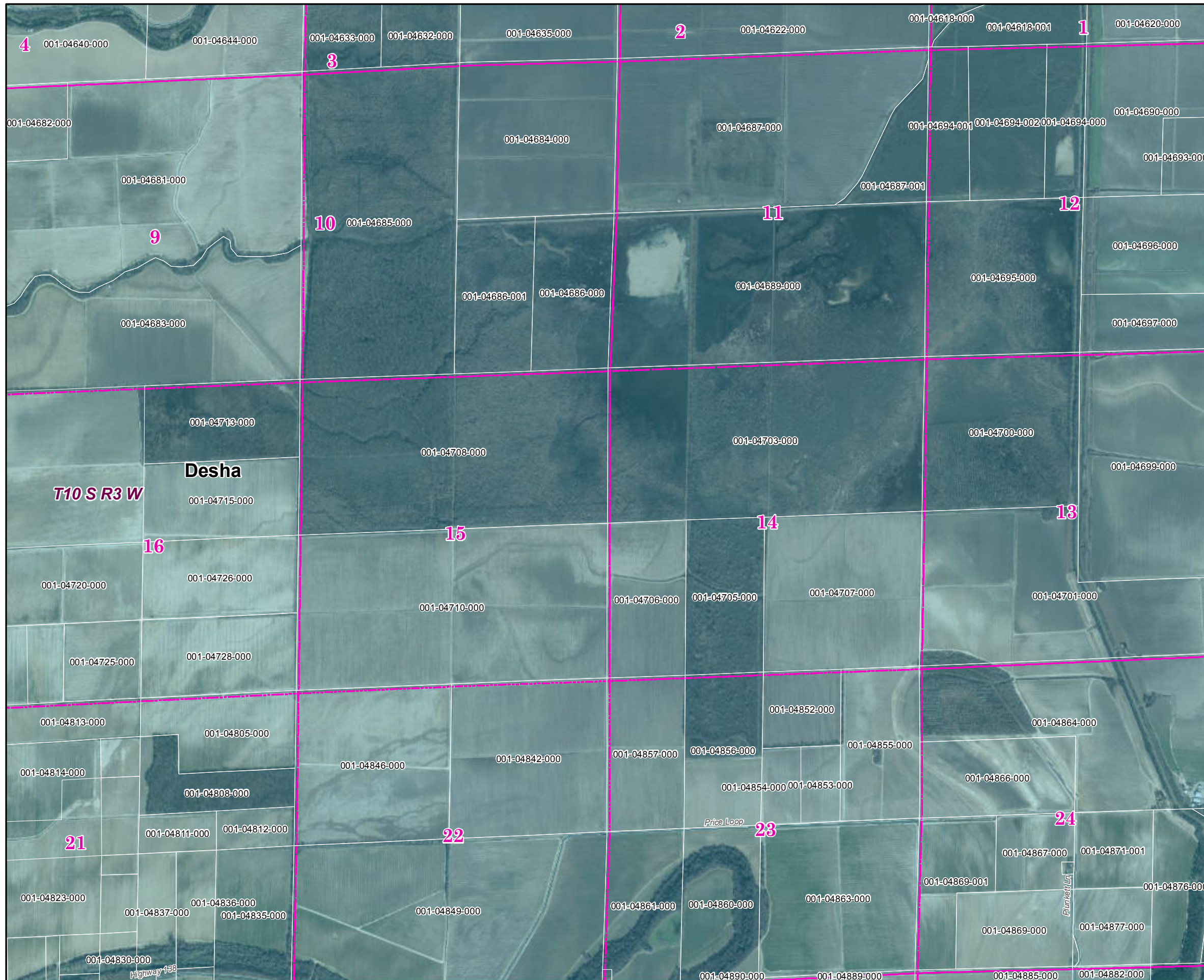


Page 30 of 42

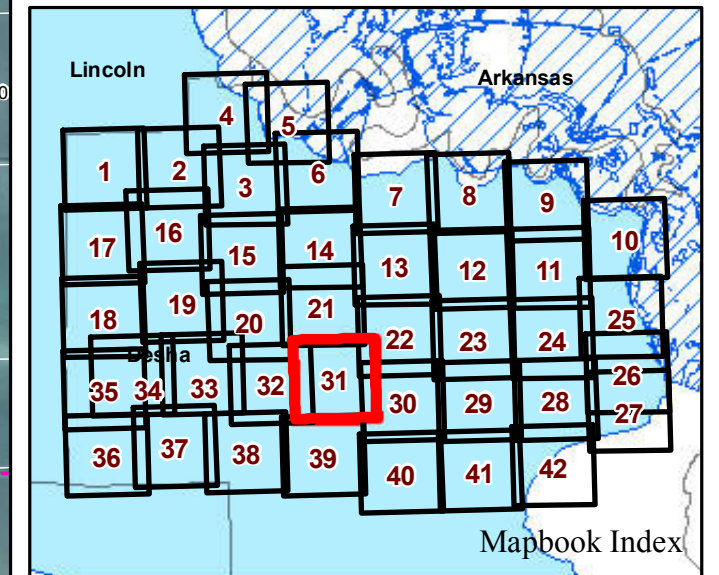
11/21/2019



ARKANSAS
GIS OFFICE



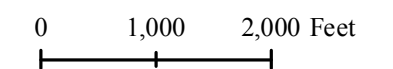
Desha County North 2019 Leveed Area Parcels



Parcels Intersecting Leveed Area:
Total Parcel Acreage= 176,085.36
Acreage within Leveed Area= 170,153.61
 [Acreage within Inundation Area = 73,325.50.
 Not shown. Parcel list available upon request.]

-  USACE Leveed Area
-  USACE NLD Levee
-  USACE Forecasted Inundation
-  Roads
-  County Boundary
-  PLSS Section
-  PLSS Township/Range

1:20,000



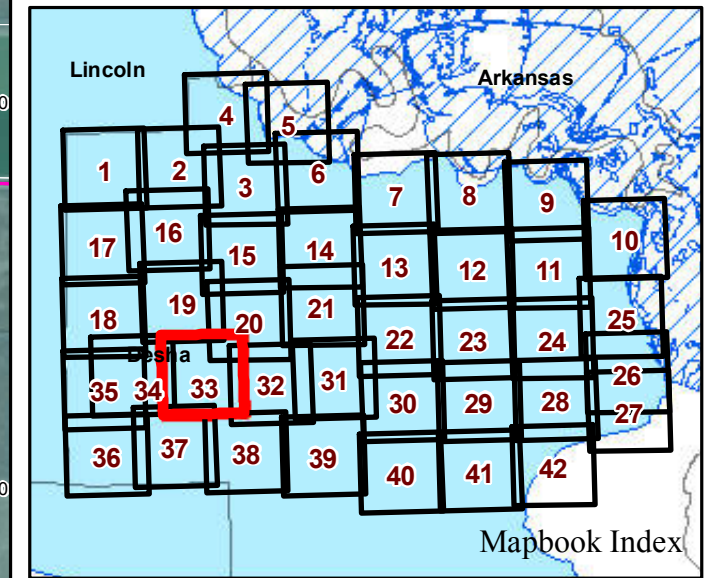
Page 31 of 42

11/21/2019



ARKANSAS
GIS OFFICE

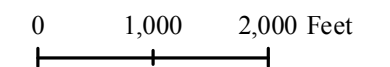
Desha County North 2019 Leveed Area Parcels



Parcels Intersecting Leveed Area:
Total Parcel Acreage= 176,085.36
Acreage within Leveed Area= 170,153.61
 [Acreage within Inundation Area = 73,325.50.
 Not shown. Parcel list available upon request.]

-  USACE Leveed Area
-  USACE NLD Levee
-  USACE Forecasted Inundation
-  Roads
-  County Boundary
-  PLSS Section
-  PLSS Township/Range

1:20,000



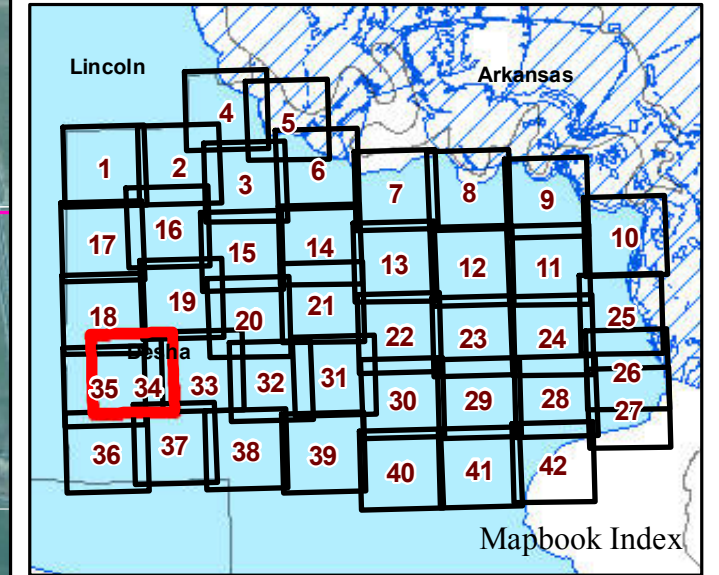
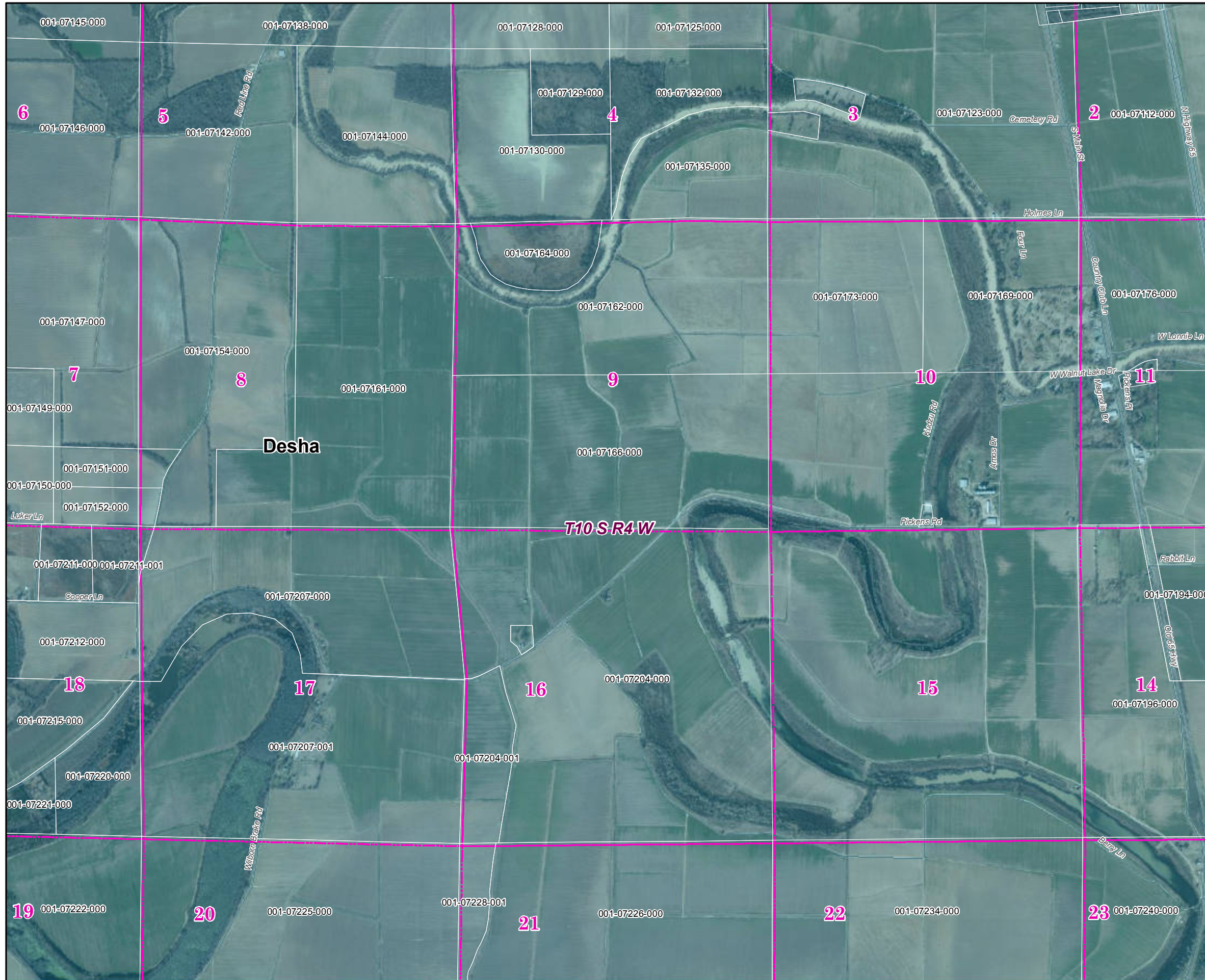
Page 33 of 42

11/21/2019



ARKANSAS
GIS OFFICE

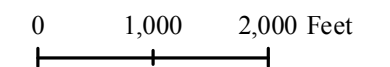
Desha County North 2019 Leveed Area Parcels



Parcels Intersecting Leveed Area:
Total Parcel Acreage= 176,085.36
Acreage within Leveed Area= 170,153.61
 [Acreage within Inundation Area = 73,325.50.
 Not shown. Parcel list available upon request.]

- USACE Leveed Area
- USACE NLD Levee
- ▨ USACE Forecasted Inundation
- Roads
- ▭ County Boundary
- ▭ PLSS Section
- ▭ PLSS Township/Range

1:20,000



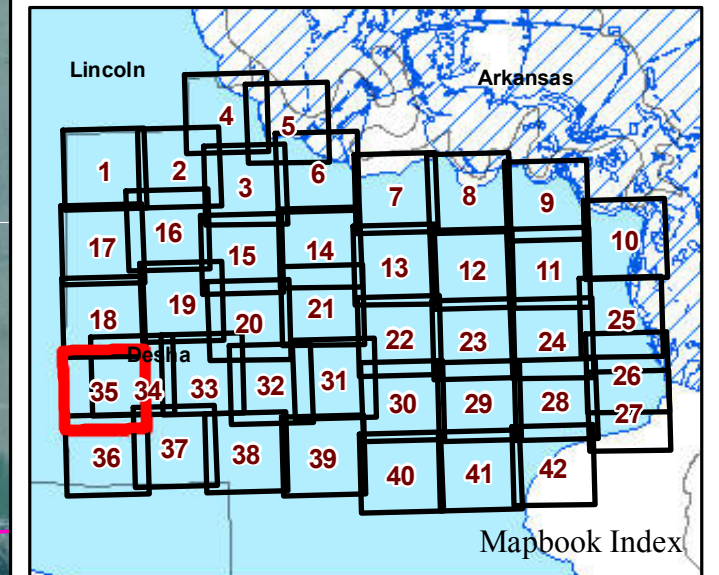
Page 34 of 42

11/21/2019



ARKANSAS
GIS OFFICE

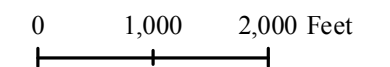
Desha County North 2019 Leveed Area Parcels



Parcels Intersecting Leveed Area:
Total Parcel Acreage= 176,085.36
Acreage within Leveed Area= 170,153.61
 [Acreage within Inundation Area = 73,325.50.
 Not shown. Parcel list available upon request.]

- USACE Leveed Area
- USACE NLD Levee
- USACE Forecasted Inundation
- Roads
- County Boundary
- PLSS Section
- PLSS Township/Range

1:20,000



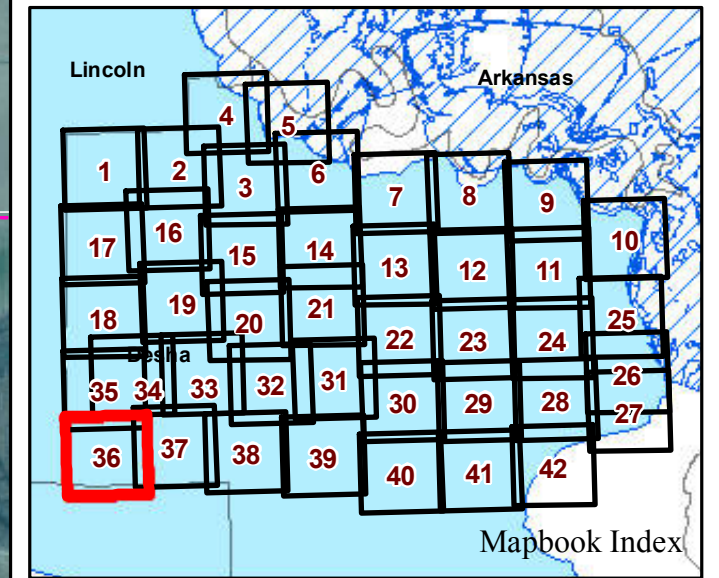
Page 35 of 42

11/21/2019



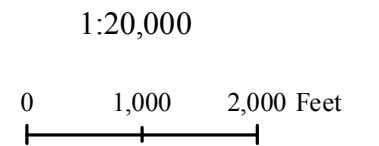
ARKANSAS
GIS OFFICE

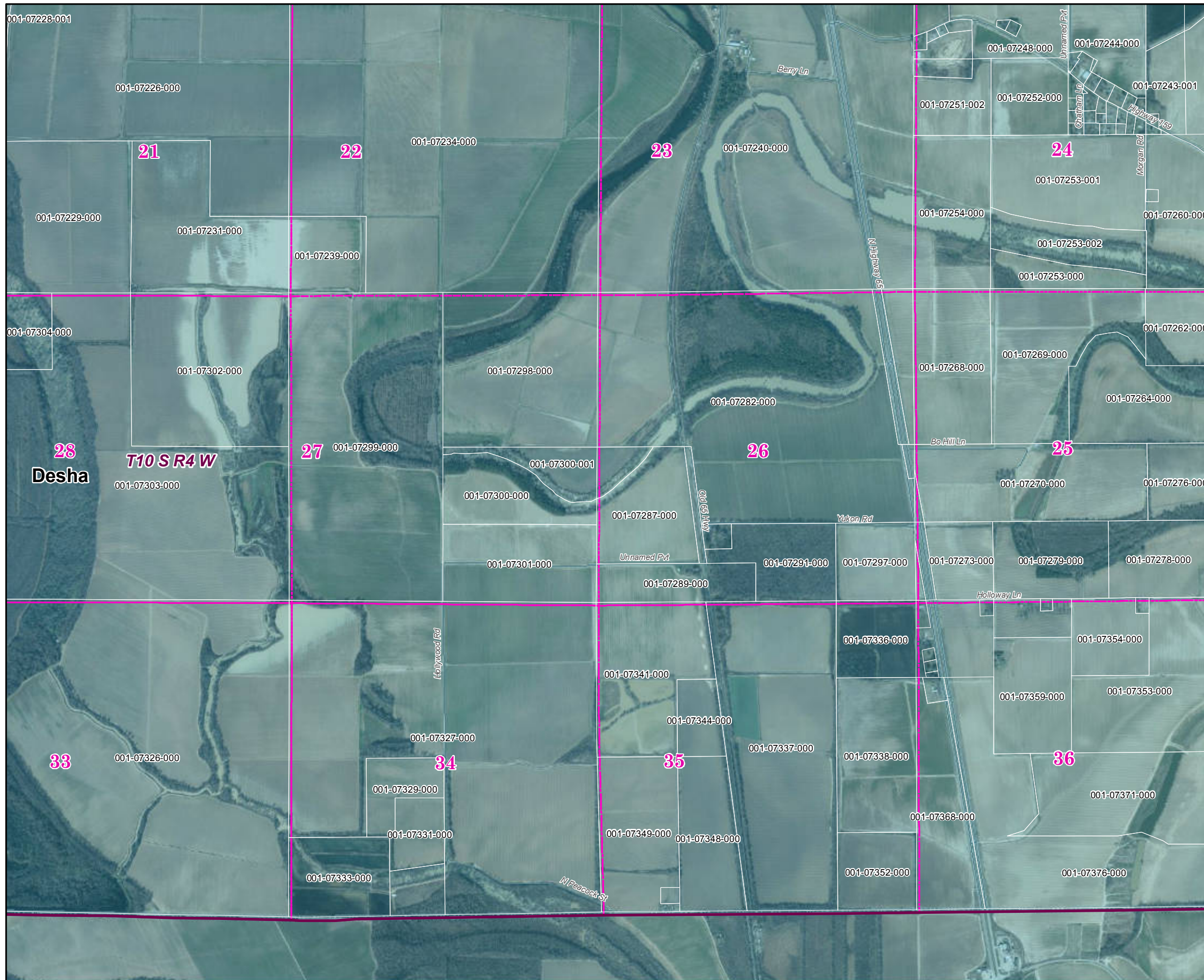
Desha County North 2019 Leveed Area Parcels



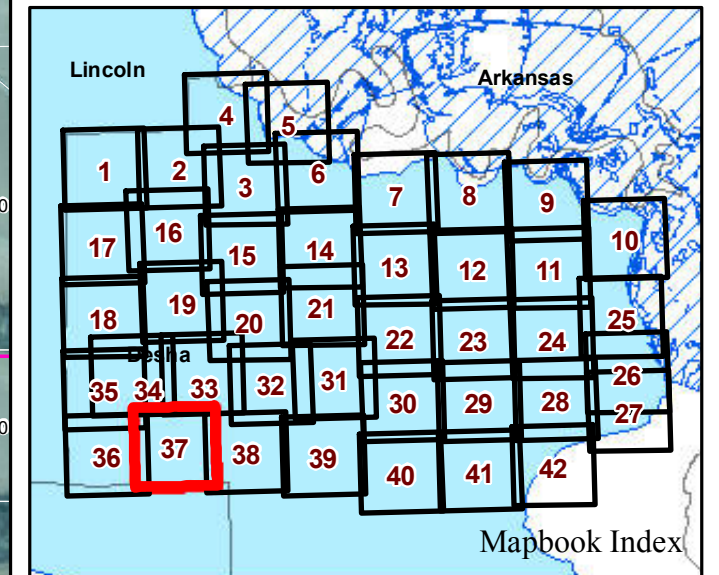
Parcels Intersecting Leveed Area:
Total Parcel Acreage= 176,085.36
Acreage within Leveed Area= 170,153.61
 [Acreage within Inundation Area = 73,325.50.
 Not shown. Parcel list available upon request.]

- USACE Leveed Area
- USACE NLD Levee
- USACE Forecasted Inundation
- Roads
- County Boundary
- PLSS Section
- PLSS Township/Range





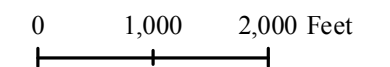
Desha County North 2019 Leveed Area Parcels



Parcels Intersecting Leveed Area:
Total Parcel Acreage= 176,085.36
Acreage within Leveed Area= 170,153.61
 [Acreage within Inundation Area = 73,325.50.
 Not shown. Parcel list available upon request.]

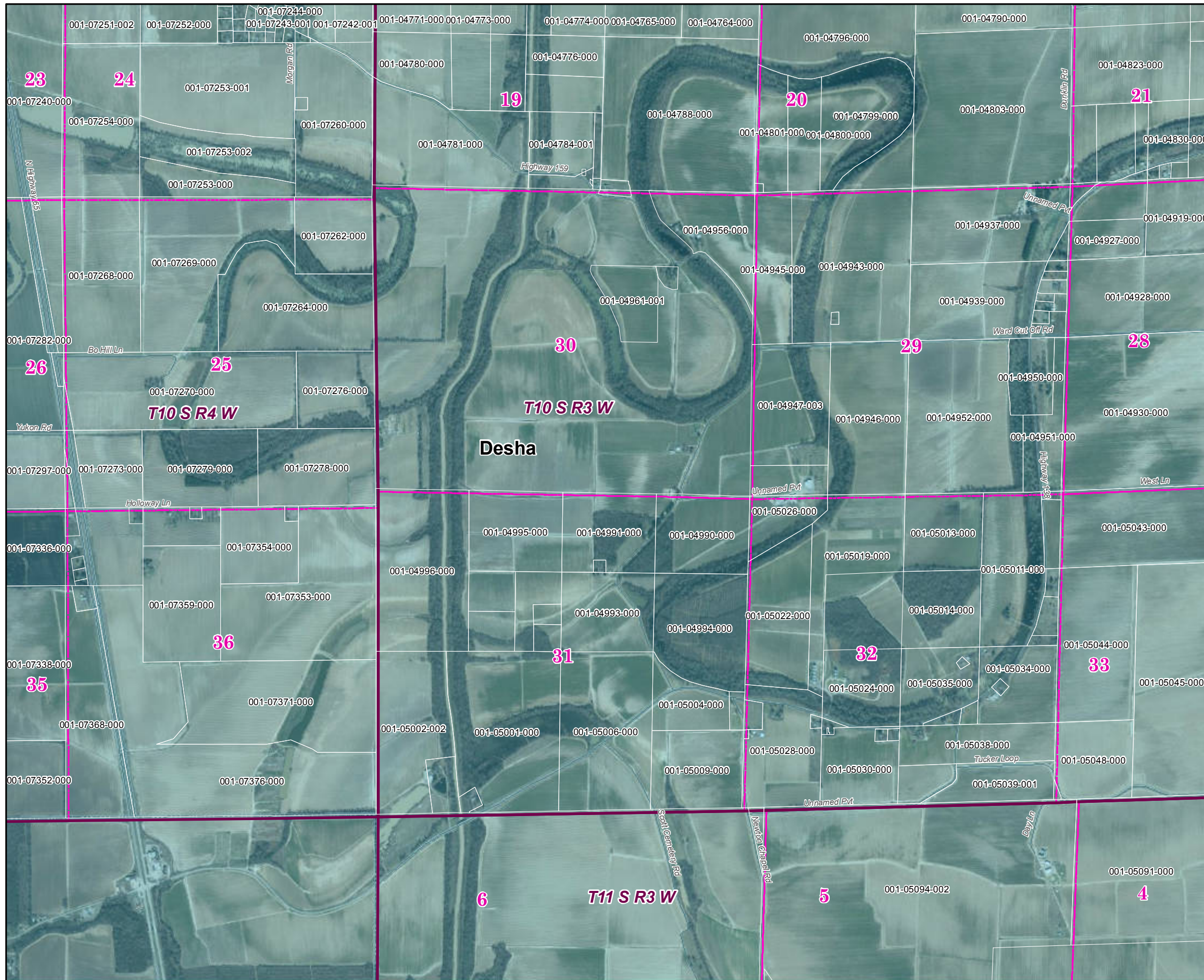
- USACE Leveed Area
- USACE NLD Levee
- USACE Forecasted Inundation
- Roads
- County Boundary
- PLSS Section
- PLSS Township/Range

1:20,000

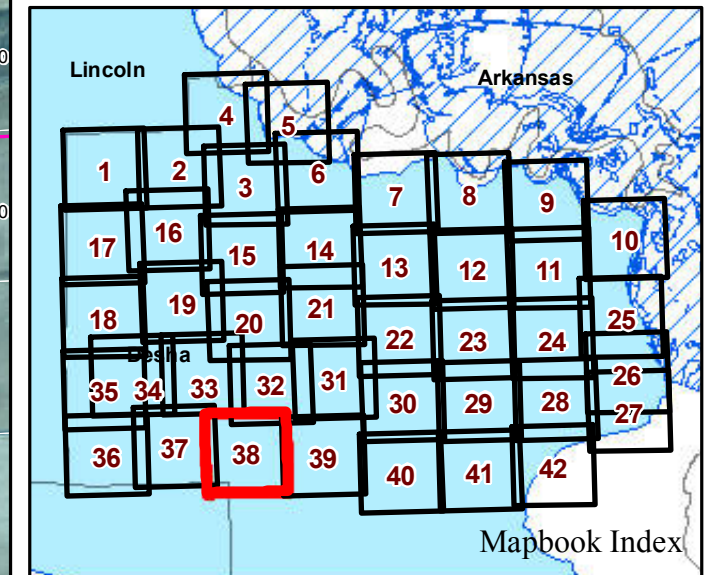


Page 37 of 42





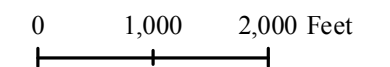
Desha County North 2019 Leveed Area Parcels



Parcels Intersecting Leveed Area:
Total Parcel Acreage= 176,085.36
Acreage within Leveed Area= 170,153.61
 [Acreage within Inundation Area = 73,325.50.
 Not shown. Parcel list available upon request.]

-  USACE Leveed Area
-  USACE NLD Levee
-  USACE Forecasted Inundation
-  Roads
-  County Boundary
-  PLSS Section
-  PLSS Township/Range

1:20,000



Page 38 of 42

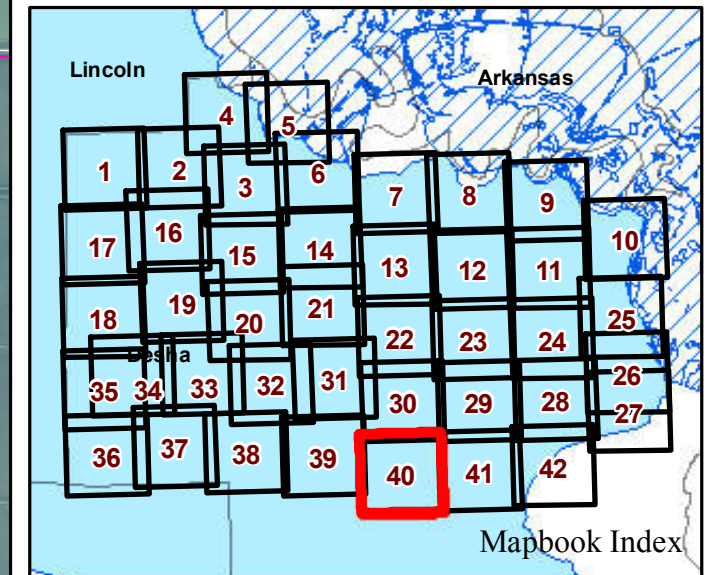
11/21/2019



ARKANSAS
GIS OFFICE



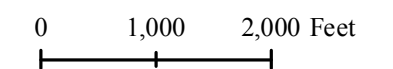
Desha County North 2019 Leveed Area Parcels



Parcels Intersecting Leveed Area:
Total Parcel Acreage= 176,085.36
Acreage within Leveed Area= 170,153.61
 [Acreage within Inundation Area = 73,325.50.
 Not shown. Parcel list available upon request.]

- USACE Leveed Area
- USACE NLD Levee
- USACE Forecasted Inundation
- Roads
- County Boundary
- PLSS Section
- PLSS Township/Range

1:20,000

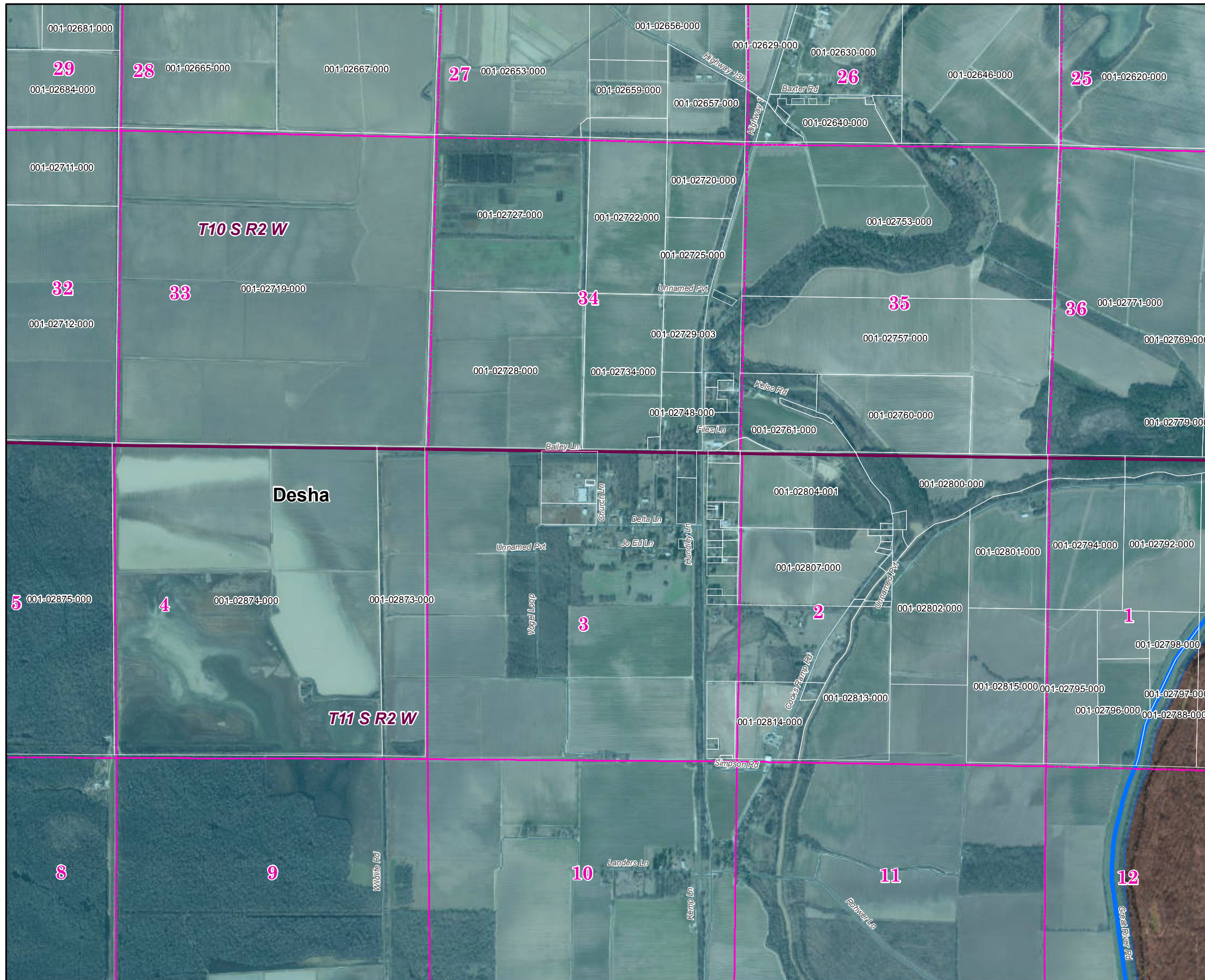
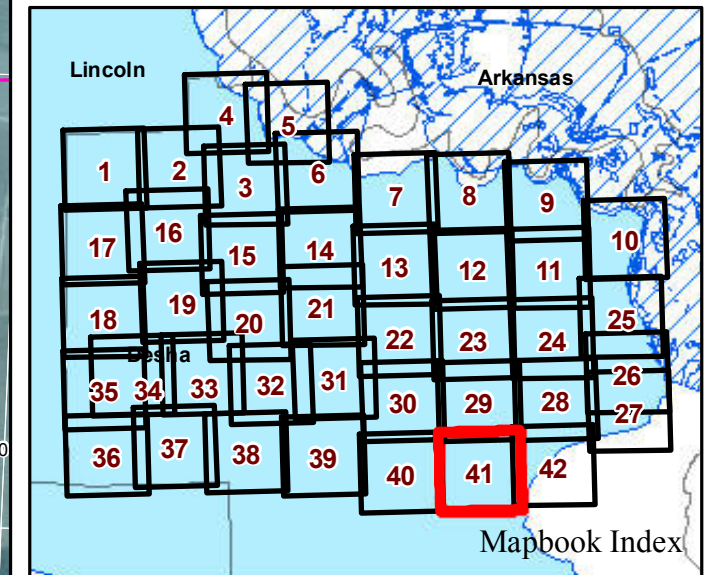


Page 40 of 42

11/21/2019



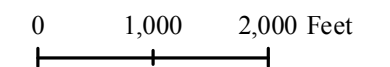
Desha County North 2019 Leveed Area Parcels



Parcels Intersecting Leveed Area:
Total Parcel Acreage= 176,085.36
Acreage within Leveed Area= 170,153.61
 [Acreage within Inundation Area = 73,325.50.
 Not shown. Parcel list available upon request.]

- USACE Leveed Area
- USACE NLD Levee
- USACE Forecasted Inundation
- Roads
- County Boundary
- PLSS Section
- PLSS Township/Range

1:20,000



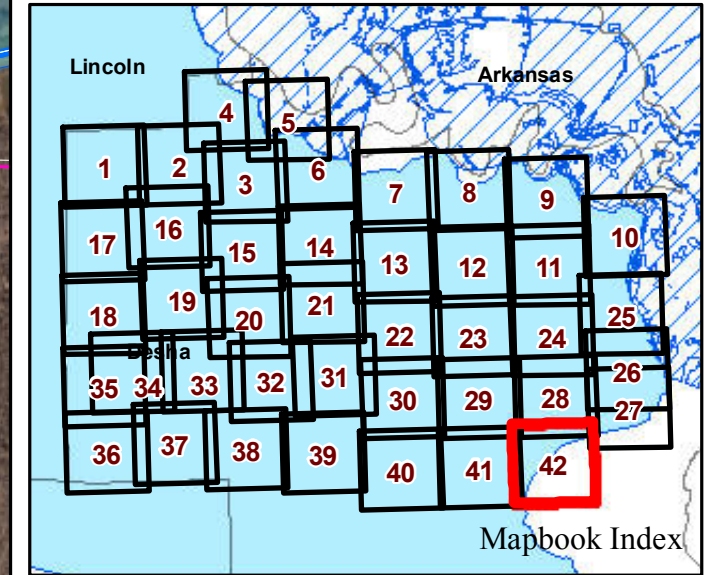
Page 41 of 42

11/21/2019



ARKANSAS
GIS OFFICE

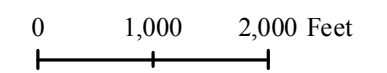
Desha County North 2019 Leveed Area Parcels



Parcels Intersecting Leveed Area:
Total Parcel Acreage= 176,085.36
Acreage within Leveed Area= 170,153.61
 [Acreage within Inundation Area = 73,325.50.
 Not shown. Parcel list available upon request.]

-  USACE Leveed Area
-  USACE NLD Levee
-  USACE Forecasted Inundation
-  Roads
-  County Boundary
-  PLSS Section
-  PLSS Township/Range

1:20,000



Page 42 of 42

11/21/2019



ARKANSAS
GIS OFFICE

MAP PAGE	SECTION TOWNSHIP RANGE	PARCEL NUMBER	OWNER NAME	* OWNER ADDRESS	*TYPE	ASSESSOR ACRE	GIS ACRE	LEVEED ACRE
1	03-09-04W	001-06424-000	MIZELL LEE D & PEARLENE	RT 2 BOX 516 GOULD AR 71643	AV	24.30	1.06	1.06
1	04-09-04W	001-06439-000	NUCKOLS A L	BOX 321 GOULD AR 71643	AV	114.19	50.80	50.80
1	04-09-04W	001-06441-000	NUCKOLS A J & FRANCES	RT 2 BOX 321 GOULD AR 71643	AV	22.00	17.00	17.00
1	04-09-04W	001-06442-000	NUCKOLS A J	RT 2 BOX 321 GOULD AR 71643	AV	86.49	35.25	35.25
1	04-09-04W	001-06444-000	FARM BROTHERS LLC	PO BOX 4902 JACKSON WY 83001	AV	39.76	25.71	25.71
1	04-09-04W	001-06445-000	COX T J FARMS INC	C/O HARTZ FARM MANAGEMENT STUTTGART AR 72160	AV	99.81	34.48	34.48
1	04-09-04W	001-06446-000	HOLTHOFF LOIS ANN	PO BOX 306 GOULD AR 71643	AV	100.05	93.83	93.83
1	04-09-04W	001-06451-000	COX T J FARMS INC	C/O HARTZ FARM MANAGEMENT STUTTGART AR 72160	AV	98.99	65.02	65.02
1	04-09-04W	001-06454-000	WIDMER CHARLES W & GREGORY A	3125 MAJESTIC CIR CONWAY AR 72034	AV	59.27	39.03	39.03
1	04-09-04W	001-06455-000	FARM BROTHERS LLC	PO BOX 4902 JACKSON WY 83001	AV	39.82	27.26	27.26
1	04-09-04W	001-06456-000	COX T J FARMS INC	C/O HARTZ FARM MANAGEMENT STUTTGART AR 72160	AV	40.32	26.61	26.61
1	04-09-04W	001-06457-000	FARM BROTHERS LLC	PO BOX 4902 JACKSON WY 83001	AV	40.04	24.86	24.86
1	04-09-04W	001-06458-000	MIZELL LEE D & PEARLENE	RT 2 BOX 516 GOULD AR 71643	AV	11.00	17.14	17.14
1	04-09-04W	001-06459-000	REEDVILLE FARM LLC	C/O SHEA KEN DUMAS AR 71639	AV	368.94	224.10	224.10
1	04-09-04W	001-06460-000	COX T J FARMS INC	C/O HARTZ FARM MANAGEMENT STUTTGART AR 72160	AV	39.86	26.79	26.79
1	04-09-04W	001-06462-000	REEDVILLE FARM LLC	C/O SHEA KEN DUMAS AR 71639	AV	19.40	13.26	13.26
1	04-09-04W	001-06463-000	REEDVILLE FARM LLC	C/O SHEA KEN DUMAS AR 71639	AV	320.00	713.80	713.80
1	05-09-04W	001-06464-000	FARM BROTHERS LLC	PO BOX 4902 JACKSON WY 83001	AV	362.28	373.11	373.11
1	05-09-04W	001-06472-000	PHILLIPS HELEN JUNE P ET AL	PHILLIPS HELEN JUNE P-EXECUTRIX GOULD AR 71643	AV	80.00	77.92	77.92
1	05-09-04W	001-06475-000	PICKENS GLADYS & G BARNETT & V ROBERTSON	C/O VERNON ROBERTSON LESLIE AR 72645	AV	27.00	40.22	40.22
1	05-09-04W	001-06476-000	FARM BROTHERS LLC	PO BOX 4902 JACKSON WY 83001	AV	40.00	42.50	42.50
1	05-09-04W	001-06477-000	PHILLIPS CLAUDE PATRICK	P O BOX 311 GOULD AR 71643	AV	63.00	59.29	59.29
1	05-09-04W	001-06478-000	PHILLIPS HELEN JUNE P ET AL	PHILLIPS HELEN JUNE P-EXECUTRIX GOULD AR 71643	AV	17.00	21.16	21.16
1	05-09-04W	001-06480-000	FARM BROTHERS LLC	PO BOX 4902 JACKSON WY 83001	AV	60.00	38.80	38.80
1	05-09-04W	001-06481-000	MIZELL LEE D & PEARLENE	RT 2 BOX 516 GOULD AR 71643	AV	40.00	41.23	41.23
1	05-09-04W	001-06482-000	J T PROPERTIES	1050 E BOWLES DUMAS AR 71639	AV	40.00	36.73	36.73
1	05-09-04W	001-06483-000	MIZELL LEE D & PEARLENE	RT 2 BOX 516 GOULD AR 71643	AV	20.00	34.27	34.27
1	05-09-04W	001-06487-000	BRADSHAW EARNEST C JR & MARILYN G	10875 HWY 114 E GOULD AR 71643	AV	145.21	109.08	109.08
1	05-09-04W	001-06488-000	REEDVILLE FARM LLC	C/O SHEA KEN DUMAS AR 71639	AV	29.79	54.35	54.35
1	05-09-04W	001-06495-000	REEDVILLE FARM LLC	C/O SHEA KEN DUMAS AR 71639	AV	225.16	227.46	227.46
1	05-09-04W	001-06498-000	REEDVILLE FARM LLC	C/O SHEA KEN DUMAS AR 71639	AV	163.75	184.75	184.75
1	05-09-04W	001-06499-000	NUCKOLS BROTHERS TRUST	C/O BOBBY & DONALD NUCKOLS-TRUSTEES DUMAS AR 71639	AV	36.25	11.09	11.09
1	05-09-04W	001-06500-000	NUCKOLS BROTHERS TRUST	C/O BOBBY & DONALD NUCKOLS-TRUSTEES DUMAS AR 71639	AV	26.69	37.24	37.24
1	05-09-04W	001-06502-000	J & G PREMIER HOLDINGS LLC	6053 N OCONTO AVE CHICAGO IL 60631	AV	31.24	32.45	32.45
1	05-09-04W	001-06502-001	NUCKOLS BROTHERS TRUCKING INC	PO BOX 885 DUMAS AR 71639	RV	2.32	4.02	4.02
1	05-09-04W	001-06504-000	NUCKOLS BROTHERS TRUST	C/O BOBBY & DONALD NUCKOLS DUMAS AR 71639	AV	34.71	36.30	36.30
1	06-09-04W	001-06507-000	FARM BROTHERS LLC	PO BOX 4902 JACKSON WY 83001	AV	90.43	88.44	88.44
1	06-09-04W	001-06510-000	FARM BROTHERS LLC	PO BOX 4902 JACKSON WY 83001	AV	117.76	121.12	121.12
1	06-09-04W	001-06514-000	FARM BROTHERS LLC	PO BOX 4902 JACKSON WY 83001	AV	386.42	374.33	374.33
1	06-09-04W	001-06519-000	MIZELL LEE & PEARLINE	RT 2 BOX 516 GOULD AR 71643	AV	30.09	37.86	37.86
1	06-09-04W	001-06520-000	MIZELL LEE & PEARLENE	129045 HWY 65 N GOULD AR 71643	AI	24.00	29.76	29.76
1	06-09-04W	001-06521-000	FRENCH BILLY BERT ET AL	78 GREYSTONE BLVD CABOTT AR 72023	AV	50.83	55.93	55.93
1	06-09-04W	001-06526-000	NORRIS ELIZABETH ANN HOLTHOFF	173 HWY 212 E DUMAS AR 71639	AV	65.73	75.18	75.18
1	06-09-04W	001-06528-000	FRENCH BILLY BERT ET AL	78 GREYSTONE BLVD CABOTT AR 72023	AV	72.40	79.67	79.67
1	06-09-04W	001-06530-000	PHILLIPS HELEN JUNE P ET AL	PHILLIPS HELEN JUNE P-EXECUTRIX GOULD AR 71643	AV	60.00	53.38	53.38
1	06-09-04W	001-06533-000	NORRIS ELIZABETH ANN HOLTHOFF	173 HWY 212 E DUMAS AR 71639	AV	19.45	17.38	17.38
1	06-09-04W	001-06534-000	BRADSHAW EARNEST C JR & MARILYN G	10875 HWY 114 E GOULD AR 71643	AV	36.06	41.87	41.87
1	06-09-04W	001-06534-002	HILL DOUGLAS L & MARLA B	301 S JOHN ST DUMAS AR 71639	RI	2.91	2.82	2.82

1	06-09-04W	001-06542-000	BRADSHAW EARNEST C JR & MARILYN G	10875 HWY 114 E GOULD AR 71643	AV	65.06	77.28	77.28
1	06-09-04W	001-06546-000	J & G PREMIER HOLDINGS LLC	6053 N OCONTO AVE CHICAGO IL 60631	AV	60.00	60.38	60.38
1	06-09-04W	001-06550-000	FARM BROTHERS LLC	PO BOX 4902 JACKSON WY 83001	AV	244.33	232.59	232.59
1	06-09-04W	001-06551-000	NUCKOLS BROTHERS TRUST	C/O BOBBY & DONALD NUCKOLS-TRUSTEES DUMAS AR 71639	AV	20.00	20.92	20.92
1	06-09-04W	001-06552-000	NUCKOLS BROTHERS TRUST	C/O BOBBY & DONALD NUCKOLS-TRUSTEES DUMAS AR 71639	AV	20.00	20.53	20.53
1	06-09-04W	001-06554-000	J & G PREMIER HOLDINGS LLC	6053 N OCONTO AVE CHICAGO IL 60631	AV	20.00	20.33	20.33
1	06-09-04W	001-06555-000	NUCKOLS BROTHERS TRUST	C/O BOBBY & DONALD NUCKOLS-TRUSTEES DUMAS AR 71639	AV	10.00	8.86	8.86
1	06-09-04W	001-06556-000	NUCKOLS BROTHERS TRUST	C/O BOBBY & DONALD NUCKOLD-TRUSTEES DUMAS AR 71639	AV	10.00	9.19	9.19
1	07-09-04W	001-06557-000	NUCKOLS BROTHERS TRUST	C/O BOBBY & DONALD NUCKOLS-TRUSTEES DUMAS AR 71639	AV	284.18	284.02	284.02
1	07-09-04W	001-06558-000	NUCKOLS BROTHERS TRUST	C/O BOBBY & DONALD NUCKOLS-TRUSTEES DUMAS AR 71639	AV	9.00	8.97	8.97
1	07-09-04W	001-06559-000	MCKENNON COUSINS LLC	C/O COUSINS GEORGE H IV N LITTLE ROCK AR 72117	AV	16.00	16.13	16.13
1	07-09-04W	001-06560-000	NUCKOLS BROTHERS TRUST	C/O BOBBY & DONALD NUCKOLS-TRUSTEES DUMAS AR 71639	AV	11.00	11.06	11.06
1	07-09-04W	001-06561-000	NUCKOLS BROTHERS TRUST	C/O BOBBY & DONALD NUCKOLS-TRUSTEES DUMAS AR 71639	AV	9.00	9.32	9.32
1	07-09-04W	001-06562-000	NUCKOLS BROTHERS TRUST	C/O BOBBY & DONALD NUCKOLS-TRUSTEES DUMAS AR 71639	AV	8.00	8.18	8.18
1	07-09-04W	001-06563-000	NUCKOLS BROTHERS TRUST	C/O BOBBY & DONALD NUCKOLS-TRUSTEE DUMAS AR 71639	AV	11.00	11.21	11.21
1	07-09-04W	001-06564-000	NUCKOLS BROTHERS TRUST	C/O BOBBY & DONALD NUCKOLS-TRUSTEES DUMAS AR 71639	AV	16.00	16.44	16.44
1	07-09-04W	001-06565-000	NUCKOLS BROTHERS TRUST	C/O BOBBY & DONALD NUCKOLS-TRUSTEES DUMAS AR 71639	AV	15.00	16.15	16.15
1	07-09-04W	001-06566-000	WASHINGTON WILLIE MAE	PO BOX 402 DUMAS AR 71639	AV	25.95	24.72	24.72
1	08-09-04W	001-06576-000	J & G PREMIER HOLDINGS LLC	6053 N OCONTO AVE CHICAGO IL 60631	AV	75.48	75.01	75.01
1	08-09-04W	001-06576-001	ARKANSAS STATE HIGHWAY COMMISSION	PO BOX 2261 LITTLE ROCK AR 72203	EG	3.97	1.12	1.12
1	08-09-04W	001-06578-000	REEDVILLE FARM LLC	C/O SHEA KEN DUMAS AR 71639	AV	252.78	240.41	240.41
1	08-09-04W	001-06579-000	R R & HWY		EG	10.25	10.92	10.92
1	08-09-04W	001-06580-000	NUCKOLS BROTHERS TRUST	C/O BOBBY & DONALD NUCKOLS-TRUSTEES DUMAS AR 71639	AV	60.70	58.27	58.27
1	08-09-04W	001-06580-001	J & G PREMIER HOLDINGS LLC	6053 N OCONTO AVE CHICAGO IL 60631	AV	7.65	7.94	7.94
1	08-09-04W	001-06581-000	RR & HWY	PO BOX 2500 BROOMFIELD CO 80020-	EG	11.65	9.77	9.77
1	09-09-04W	001-06594-000	REEDVILLE FARM LLC	C/O SHEA KEN DUMAS AR 71639	AI	300.00	285.78	285.78
1	09-09-04W	001-06595-000	REEDVILLE FARM LLC	C/O SHEA KEN DUMAS AR 71639	AV	20.00	19.29	19.29
2	01-09-04W	001-06329-000	SILVER LAKE LLC	ATT: LEO F WILLIAMS JR-MANAGER ROLLANDALE MS 38748-	AV	309.00	187.77	187.77
2	01-09-04W	001-06330-000	FARM BROTHERS LLC	PO BOX 4902 JACKSON WY 83001	AV	58.75	45.83	45.83
2	01-09-04W	001-06331-000	SILVER LAKE LLC	ATT: LEO F WILLIAMS JR-MANAGER ROLLANDALE MS 38748-	AV	76.27	46.68	46.68
2	01-09-04W	001-06332-000	FARM BROTHERS LLC	PO BOX 4902 JACKSON WY 83001	AV	76.27	48.25	48.25
2	01-09-04W	001-06335-000	SILVER LAKE LLC	ATT: LEO F WILLIAMS JR-MANAGER ROLLANDALE MS 38748-	AV	161.12	92.91	92.91
2	01-09-04W	001-06336-000	KIRTLEY ODIE JR & PHYLLIS	265 WOODRIDGE LN BENTON AR 72015-	AV	154.98	95.76	95.76
2	01-09-04W	001-06340-000	SILVER LAKE LLC	ATT: LEO F WILLIAMS JR-MANAGER ROLLANDALE MS 38748-	AV	80.54	46.49	46.49
2	01-09-04W	001-06343-000	KIRTLEY ODIE JR & PHYLLIS	265 WOODRIDGE LN BENTON AR 72015-	AV	111.16	77.45	77.45
2	01-09-04W	001-06346-000	WALT FAMILY REVOCABLE TRUST	WALT MARTIN L & LINDA-TRUSTEES DUMAS AR 71639	AV	12.10	5.75	5.75
2	01-09-04W	001-06347-000	WALT JOINT REVOCABLE TRUST	WALT JOHN DAVID SR & SUSAN C-TRU DUMAS AR 71639	AV	69.05	90.37	90.37
2	01-09-04W	001-06349-000	LEACH JANE ESTATE	C/O SARAH DILLARD DUMAS AR 71639	AV	78.78	49.08	49.08
2	01-09-04W	001-06350-000	ELDRIDGE MARY	220 HOLTHOFF RD DUMAS AR 71639	RI	1.00	1.00	1.00
2	01-09-04W	001-06353-000	LOVE BETTY LEACH ESTATE	182 HOLTHOFF RD DUMAS AR 71639	RI	1.00	0.96	0.96
2	01-09-04W	001-06354-000	LEACH JANE ESTATE	C/O SARAH DILLARD DUMAS AR 71639	AV	72.42	186.67	186.67
2	01-09-04W	001-06355-000	LOVE BARBARA J	C/O FOUST KARAN AMHERST MA 01002	AV	18.25	10.13	10.13
2	01-09-04W	001-06357-000	LEEK W E SR EST ET AL	C/O PINE BLUFF NATIONAL BANK-TRU PINE BLUFF AR 71611-	AV	27.20	90.65	90.65
2	01-09-04W	001-06358-000	BRASFIELD PEARLINA LEACH	104 HOLTHOFF RD DUMAS AR 71639	RV	1.00	0.97	0.97
2	01-09-04W	001-06360-000	DILBECK SUSAN M	196 MADISON RD DUMAS AR 71639	AV	80.00	194.02	194.02
2	02-09-04W	001-06362-000	FARM BROTHERS LLC	PO BOX 4902 JACKSON WY 83001	AV	71.88	45.86	45.86
2	02-09-04W	001-06364-000	HOLTHOFF LOIS ANN	PO BOX 306 GOULD AR 71643	AV	135.85	84.73	84.73
2	02-09-04W	001-06365-000	BETHEL BAPT CHURCH OF GOULD	C/O WEST SHARON DUMAS AR 71639	ER	0.30	0.74	0.74
2	02-09-04W	001-06372-000	HOLTHOFF LOIS ANN	PO BOX 306 GOULD AR 71643	AV	80.36	46.29	46.29
2	02-09-04W	001-06373-000	HOLTHOFF LOIS ANN	PO BOX 306 GOULD AR 71643	AI	149.98	90.36	90.36
2	02-09-04W	001-06376-000	HOLTHOFF LOIS ANN	PO BOX 306 GOULD AR 71643	AI	158.20	90.74	90.74

2	02-09-04W	001-06391-000	WALT FAMILY REVOCABLE TRUST	WALT MARTIN L & LINDA-TRUSTEES DUMAS AR 71639	AI	265.18	137.90	137.90
2	02-09-04W	001-06392-000	KIRTLEY ODIE JR & PHYLLIS	265 WOODRIDGE LN BENTON AR 72015-	AV	39.75	57.78	57.78
2	02-09-04W	001-06395-000	WALT FAMILY REVOCABLE TRUST	WALT MARTIN L & LINDA-TRUSTEES DUMAS AR 71639	AI	55.53	13.40	13.40
2	02-09-04W	001-06396-000	WALT FAMILY REVOCABLE TRUST	WALT MARTIN L & LINDA-TRUSTEES DUMAS AR 71639	AV	92.05	61.95	61.95
2	02-09-04W	001-06398-000	LEEK W E SR EST ET AL	C/O PINE BLUFF NATIONAL BANK-TRU PINE BLUFF AR 71611-	AV	108.00	62.83	62.83
2	02-09-04W	001-06401-000	WALT FAMILY REVOCABLE TRUST	WALT MARTIN L & LINDA-TRUSTEES DUMAS AR 71639	AV	39.57	234.39	234.39
2	02-09-04W	001-06403-000	LEEK W E SR EST ET AL	C/O PINE BLUFF NATIONAL BANK-TRU PINE BLUFF AR 71611-	AV	200.00	467.35	467.35
2	02-09-04W	001-06403-001	LEEK ELLIS E-SKIPPY	506 HENRY DUMAS AR 71639	AV	40.00	93.15	93.15
2	03-09-04W	001-06405-000	NUCKOLS A L	BOX 321 GOULD AR 71643	AV	80.44	93.85	93.85
2	03-09-04W	001-06407-000	HOLTHOFF LOIS ANN	PO BOX 306 GOULD AR 71643	AV	482.04	286.30	286.30
2	03-09-04W	001-06419-000	SERGEANT LESSIE EST	903 N 5TH AVE MAYWOOD IL 60153-1037	AV	40.10	23.89	23.89
2	03-09-04W	001-06420-000	WALT FAMILY REVOCABLE TRUST	WALT MARTIN L & LINDA-TRUSTEES DUMAS AR 71639	AV	136.74	93.07	93.07
2	03-09-04W	001-06425-000	WALT FAMILY REVOCABLE TRUST	WALT MARTIN L & LINDA-TRUSTEES DUMAS AR 71639	AV	261.00	159.41	159.41
2	03-09-04W	001-06431-000	REEDVILLE FARM LLC	C/O SHEA KEN DUMAS AR 71639-	AV	140.88	76.96	76.96
2	03-09-04W	001-06433-000	LEEK W E SR EST ET AL	C/O PINE BLUFF NATIONAL BANK-TRU PINE BLUFF AR 71611-	AV	132.00	336.54	336.54
2	03-09-04W	001-06434-000	REEDVILLE FARM LLC	C/O SHEA KEN DUMAS AR 71639	AV	228.00	441.81	441.81
2	12-09-04W	001-06611-000	DWK FARMS LLC	206 HILL LN DUMAS AR 71639	AV	40.00	41.33	41.33
3	01-09-04W	001-06342-000	MORING GLENDA VONNE LAMBERT	30924 BANDY RD LITTLE ROCK AR 72223	AV	80.56	49.93	49.93
3	01-09-04W	001-06359-000	COLEMAN CLIDY M ET AL	COLEMAN CLIDY M-TRUSTEE PINE BLUFF AR 71601	AV	40.00	95.98	95.98
3	01-09-04W	001-06361-000	BRIDGES FAMILY LIVING TRUST	C/O JEAN KIRTLEY BRIDGES JUDSONIA AR 72081	AV	40.00	97.76	97.76
3	05-09-03W	001-04121-000	LAMBERT DWIGHT	110 BULLOCK LN DUMAS AR 71639	AV	114.46	115.96	115.96
3	05-09-03W	001-04122-000	HENRY MARTIN E & AMBER G	111 PURYEAR DUMAS AR 71639	AV	74.31	77.02	77.02
3	05-09-03W	001-04125-000	CEMETERY		EB	1.00	1.58	1.58
3	05-09-03W	001-04127-000	HENRY MARTIN E & AMBER G	111 PURYEAR DUMAS AR 71639	RV	0.60	0.50	0.50
3	05-09-03W	001-04128-000	HENRY MARTIN E & AMBER G	111 PURYEAR DUMAS AR 71639	AV	17.38	20.05	20.05
3	05-09-03W	001-04129-000	LOVE ROBERT LEE	85 EVERGREEN DUMAS AR 71639	AV	17.37	19.95	19.95
3	05-09-03W	001-04130-000	BOTTOMS LEO & MILDRED	899 HWY 212 W GOULD AR 71643-	AV	114.25	121.43	121.43
3	05-09-03W	001-04132-000	BOTTOMS LEO	899 HWY 212 W GOULD AR 71643	AV	39.21	39.97	39.97
3	05-09-03W	001-04133-000	LAMBERT GLENDON	365 BOTTOMS RD DUMAS AR 71639	AI	40.00	40.32	40.32
3	05-09-03W	001-04135-000	MCKENNON COUSINS LLC	C/O COUSINS GEORGE H IV N LITTLE ROCK AR 72117	AV	80.00	80.70	80.70
3	05-09-03W	001-04138-000	LAMBERT GLENDON	365 BOTTOMS RD DUMAS AR 71639	AI	39.40	38.92	38.92
3	05-09-03W	001-04138-001	LAMBERT GLENDON	131 LAMBERT LN DUMAS AR 71639-	RI	0.60	0.61	0.61
3	05-09-03W	001-04139-000	GLADDEN DANIEL BAXTER & LOIS M GLADDEN LEEK	C/O GLADDEN DAN GREERS FERRY AR 72067-	AV	80.00	78.79	78.79
3	06-09-03W	001-04140-000	PORTIS SHIRLEY ET AL	111 PORTIS ST DUMAS AR 71639	AV	36.02	55.84	55.84
3	06-09-03W	001-04141-000	MCKENNON COUSINS LLC	C/O COUSINS GEORGE H IV N LITTLE ROCK AR 72117	AV	71.11	67.68	67.68
3	06-09-03W	001-04142-000	BOTTOMS LEO & MILDRED	899 HWY 212 W GOULD AR 71643-	AV	120.00	122.86	122.86
3	06-09-03W	001-04145-000	MOORE CURT & JULIE	400 COURT ST DUMAS AR 71639	AV	149.87	143.73	143.73
3	06-09-03W	001-04147-000	MOORE WILLILAM & JULIE	400 COURT ST DUMAS AR 71639	AV	79.20	83.68	83.68
3	06-09-03W	001-04149-000	MOORE CURT & JULIE	400 COURT ST DUMAS AR 71639	AV	80.00	87.06	87.06
3	06-09-03W	001-04151-000	REEDVILLE FARM LLC	C/O SHEA KEN DUMAS AR 71639	AV	40.00	11.17	11.17
3	06-09-03W	001-04155-000	KIRTLEY ODIE JR & PHYLLIS	265 WOODRIDGE LN BENTON AR 72015-	AV	40.00	33.31	33.31
3	06-09-03W	001-04156-000	MOORE CURT & JULIE	400 COURT ST DUMAS AR 71639	AV	19.58	23.80	23.80
3	06-09-03W	001-04156-001	WALT L & P FAMILY TRUST	3 RED LINE RD DUMAS AR 71639	AV	20.42	20.43	20.43
3	06-09-03W	001-04157-000	LOVE IVANHOE ET AL	C/O LOVE IVANHOE JR LIBERAL KS 67901	AV	40.00	10.65	10.65
3	06-09-03W	001-04158-000	MCKENNON COUSINS LLC	C/O COUSINS GEORGE H IV N LITTLE ROCK AR 72117	AV	160.00	221.94	221.94
3	07-09-03W	001-04159-000	TEETER C R FARMS LLC	906 GLENGARDEN KRUM TX 76249-	AV	80.65	78.25	78.25
3	07-09-03W	001-04160-000	REEDVILLE FARM LLC	C/O SHEA KEN DUMAS AR 71639	AV	61.36	51.26	51.26
3	07-09-03W	001-04160-001	BRIGHAM JOHN & CAROLYN LIVING TRUST	1200 E BOWLES DUMAS AR 71639-	AV	45.22	41.47	41.47
3	07-09-03W	001-04162-000	HENRY MARTIN E & AMBER G	111 PURYEAR DUMAS AR 71639	AV	40.46	48.89	48.89
3	07-09-03W	001-04163-000	KIRTLEY ODIE JR & PHYLLIS	265 WOODRIDGE LN BENTON AR 72015-	AV	31.00	32.36	32.36
3	07-09-03W	001-04164-000	FREEMAN KIRK ET AL	122 SCENIC RIDGE DR MAUMELLE AR 72113	AV	31.07	29.31	29.31

3	07-09-03W	001-04165-000	REEDVILLE FARM LLC	C/O SHEA KEN DUMAS AR 71639	AV	60.70	60.58	60.58
3	07-09-03W	001-04166-000	SANFORD TOMMY KIRTLEY	4210 CARSON DR FAYETTEVILLE AR 72701	AV	40.46	40.43	40.43
3	07-09-03W	001-04167-000	LOVE BARBARA J	23 ARBOR WAY AMHERST MA 01002	AV	20.18	42.05	42.05
3	07-09-03W	001-04169-001	REEDVILLE FARM LLC	C/O SHEA KEN DUMAS AR 71639-	AV	14.60	16.26	16.26
3	07-09-03W	001-04171-000	OAKWOOD BAYOU LP	19815 ATASCOCITA PINES HUMBLE TX 77346	AV	40.36	38.30	38.30
3	07-09-03W	001-04172-000	MORING GLENDA VONNE LAMBERT	30924 BANDY RD LITTLE ROCK AR 72223	AV	10.28	12.22	12.22
3	07-09-03W	001-04172-001	JAMES MICHAEL LANCE	316 MARTHA CIR MONTICELLO AR 71655	AV	38.70	42.78	42.78
3	07-09-03W	001-04173-000	DILBECK SUSAN M	196 MADISON RD DUMAS AR 71639	AV	20.97	26.15	26.15
3	07-09-03W	001-04174-000	DWK FARMS LLC	206 HILL LN DUMAS AR 71639-	AV	51.25	52.29	52.29
3	07-09-03W	001-04175-000	BRASFIELD CURTIS	7540 S SEELEY CHICAGO IL 60620	AV	30.32	22.98	22.98
3	07-09-03W	001-04177-000	LEE KING Y TRUST	C/O LEE KING Y-TRUSTEE SHAWNEE MISSION KS 66208	AV	76.45	81.77	81.77
3	07-09-03W	001-04179-000	SCALES FAYETTA	PO BOX 221 DUMAS AR 71639	RI	3.00	2.54	2.54
3	07-09-03W	001-04181-000	REEVES LAMONICA	690 OAKWOOD BAYOU DUMAS AR 71639	RI	1.00	1.01	1.01
3	07-09-03W	001-04183-000	DWK FARMS LLC	206 HILL LN DUMAS AR 71639-	AV	90.52	91.88	91.88
3	07-09-03W	001-04185-000	BRIGHAM JOHN & CAROLYN LIVING TRUST	1200 E BOWLES DUMAS AR 71639	AV	71.06	68.94	68.94
3	08-09-03W	001-04187-000	DAVIS BECKY	109 BEAR TOOTH PASS MONTICELLO AR 71655	AV	161.59	158.51	158.51
3	08-09-03W	001-04188-000	TEETER C R FARMS LLC	906 GLENGARDEN KRUM TX 76249-	AV	201.50	196.66	196.66
3	08-09-03W	001-04193-000	OAKWOOD BAYOU LP	19815 ATASCOCITA PINES HUMBLE TX 77346	AV	40.46	39.67	39.67
3	08-09-03W	001-04194-000	HENRY FARMS PARTNERSHIP	111 PURYEAR ST DUMAS AR 71639	AI	195.90	193.68	193.68
3	08-09-03W	001-04197-000	HILL FRED J JR TRUST	C/O SIMMONS FIRST TRUST CO PINE BLUFF AR 71603	AV	40.00	39.70	39.70
3	09-09-03W	001-04213-000	HENRY FARMS PARTNERSHIP	111 PURYEAR ST DUMAS AR 71639	AV	15.04	14.47	14.47
3	12-09-04W	001-06610-000	ELDRIDGE MORRIS	RT 1 BOX 365 DUMAS AR 71639	AV	40.00	41.26	41.26
3	12-09-04W	001-06612-000	DWK FARMS LLC	206 HILL LN DUMAS AR 71639	AV	78.00	80.18	80.18
3	12-09-04W	001-06613-000	WASHINGTON SAMUEL L ET AL	PO BOX 494 DUMAS AR 71639	AI	40.00	41.11	41.11
3	12-09-04W	001-06629-000	WARD CAROLYN HALL & LAMONICA MCKENZIE	PO BOX 785 DUMAS AR 71639	RI	1.00	1.11	1.11
3	12-09-04W	001-06630-000	HILL PHILLIP WADE	206 HILL LN DUMAS AR 71639	AV	38.00	28.55	28.55
3	12-09-04W	001-06630-001	HARRELL LADELL	760 OAKWOOD BAYOU DUMAS AR 71639	RI	1.00	1.03	1.03
3	12-09-04W	001-06631-000	MARTIN VAN	C/O FELS LOVIE DUMAS AR 71639	RV	1.00	1.04	1.04
3	12-09-04W	001-06633-001	PITTMAN SHERVY	774 OAKWOOD BAYOU RD DUMAS AR 71639	RI	1.00	0.97	0.97
3	12-09-04W	001-06634-000	KIRTLEY ODIE JR & PHYLLIS	265 WOODRIDGE LN BENTON AR 72015-	AV	36.50	37.34	37.34
3	12-09-04W	001-06634-001	IRVIN VIRGIL D	785 OAKWOOD BAYOU DUMAS AR 71639	RI	2.50	2.53	2.53
3	12-09-04W	001-06635-000	LAND STEPHANIE ANN	785 OAKWOOD BAYOU DUMAS AR 71639	RI	1.00	1.00	1.00
3	12-09-04W	001-06638-000	BERRY JAMES	124 E WATERMAN DUMAS AR 71639	RI	0.50	0.53	0.53
3	12-09-04W	001-06639-000	WARD AARON	PO BOX 464 RODEO CA 94572	AV	37.50	48.60	48.60
3	12-09-04W	001-06640-000	WASHINGTON SAMUEL L ET AL	PO BOX 494 DUMAS AR 71639	RV	1.00	1.00	1.00
3	31-08-03W	001-04031-000	REEDVILLE FARM LLC	C/O SHEA KEN DUMAS AR 71639	AV	27.77	21.00	21.00
3	31-08-03W	001-04032-000	MCKENNON COUSINS LLC	C/O COUSINS GEORGE H IV N LITTLE ROCK AR 72117	AV	107.77	91.10	91.10
4	19-08-03W	001-03951-000	ECHUBBY LAKE HUNTING CLUB LLC	ATTN: WILSON BYNUM PINE BLUFF AR 71611-	AV	33.98	188.08	6.22
4	19-08-03W	001-03953-000	STANDRIDGE ALLISON	398 STATE HWY 83 N DUMAS AR 71639	AV	568.90	646.46	644.94
4	19-08-03W	001-03953-002	BRISTOW BILL W & MARY M	216 E WASHINGTON JONESBORO AR 72401	AV	70.30	70.34	70.34
4	19-08-03W	001-03953-003	FARM BROTHERS LLC	PO BOX 4902 JACKSON WY 83001	AV	5.00	4.91	4.91
4	25-08-04W	001-06322-000	BITELY STANLEY & IMOGENE TRUST	316 TAMO RIVER RD GRADY AR 71644	AV	96.39	94.80	94.80
4	30-08-03W	001-04023-000	ODAWARE KAREN RENEE	849 HWY 212 W GOULD AR 71643	RI	1.82	1.87	1.87
4	30-08-03W	001-04023-001	CREIGHTON JIMMY & LEISA	6 JULIANN CIR DUMAS AR 71639	AV	217.97	286.50	286.50
4	30-08-03W	001-04023-A01	ODAWARE KAREN RENEE	849 HWY 212 W GOULD AR 71643-	RV	0.18	0.18	0.18
4	30-08-03W	001-04025-000	STANDRIDGE ALLISON	398 STATE HWY 83 N DUMAS AR 71639	AI	32.83	89.76	89.76
4	30-08-03W	001-04025-005	FARM BROTHERS LLC	PO BOX 4902 JACKSON WY 83001	AV	15.67	14.27	14.27
4	30-08-03W	001-04026-000	SILVER LAKE LLC	ATT: LEO F WILLIAMS JR-MANAGER ROLLANDALE MS 38748-	AV	528.93	448.98	448.98
4	31-08-03W	001-04028-000	CREIGHTON JIMMY & LEISA	6 JULIANN CIR DUMAS AR 71639	RV	1.00	6.60	6.60
4	31-08-03W	001-04029-000	SILVER LAKE LLC	ATT: LEO F WILLIAMS JR-MANAGER ROLLANDALE MS 38748-	AV	659.92	740.46	740.46
4	35-08-04W	001-06324-000	FARM BROTHERS LLC	PO BOX 4902 JACKSON WY 83001	AV	320.00	320.58	320.58

4	35-08-04W	001-06325-000	FARM BROTHERS LLC	PO BOX 4902 JACKSON WY 83001	AV	160.00	160.23	160.23
4	35-08-04W	001-06326-000	SILVER LAKE LLC	ATT: LEO F WILLIAMS JR-MANAGER ROLLANDALE MS 38748-	AV	160.00	159.98	159.98
4	35-08-04W	001-06328-000	SILVER LAKE LLC	ATT: LEO F WILLIAMS JR-MANAGER ROLLANDALE MS 38748-	AV	42.85	42.94	42.94
4	36-08-04W	001-06327-000	FARM BROTHERS LLC	PO BOX 4902 JACKCON WY 83001	AV	33.17	34.05	34.05
4	36-08-04W	001-06327-001	STANDRIDGE ALLISON	398 STATE HWY 83 N DUMAS AR 71639	AV	9.68	11.39	11.39
5	19-08-03W	001-03953-001	GILLEY LARRY & MARY	853 HWY 212 W GOULD AR 71643	RI	1.00	1.19	1.19
5	20-08-03W	001-03955-000	ECHUBBY LAKE HUNTING CLUB LLC	ATTN: WILSON BYNUM PINE BLUFF AR 71611-	AV	214.85	562.28	3.53
5	20-08-03W	001-03956-000	CREIGHTON JIMMY & LEISA	6 JULIANN CIR DUMAS AR 71639	AV	15.00	13.12	13.12
5	20-08-03W	001-03956-001	STANDRIDGE ALLISON	398 STATE HWY 83 N DUMAS AR 71639	AV	14.92	2.34	2.34
5	20-08-03W	001-03957-000	S E ARK LEVEE DIST		EH	2.40	63.94	59.32
5	28-08-03W	001-04012-000	PENDLETON MARINA INC	C/O LEWIS JIM DUMAS AR 71639-	AV	239.92	427.24	0.74
5	28-08-03W	001-04015-000	ECHUBBY LAKE HUNTING CLUB LLC	ATTN: WILSON BYNUM PINE BLUFF AR 71611-	AV	2.00	23.82	18.29
5	29-08-03W	001-04020-000	ECHUBBY LAKE HUNTING CLUB LLC	ATTN: WILSON BYNUM PINE BLUFF AR 71611-	AV	53.26	398.75	23.77
5	29-08-03W	001-04021-000	CREIGHTON JIMMY & LEISA	6 JULIANN CIR DUMAS AR 71639	AV	160.53	240.13	240.13
5	29-08-03W	001-04022-000	SILVER LAKE LLC	ATT: LEO F WILLIAMS JR-MANAGER ROLLANDALE MS 38748-	AV	3.86	2.58	2.58
5	29-08-03W	001-04022-001	WEST ROY A & ANGELA	126 SILVER LAKE RD DUMAS AR 71639	RI	1.50	2.78	2.78
5	32-08-03W	001-04035-000	ECHUBBY LAKE HUNTING CLUB LLC	ATTN: WILSON BYNUM PINE BLUFF AR 71611-	AV	2.00	10.39	10.39
5	32-08-03W	001-04036-000	SILVER LAKE LLC	ATT: LEO F WILLIAMS JR-MANAGER ROLLANDALE MS 38748-	AI	625.33	637.44	634.98
5	33-08-03W	001-04037-000	DWK FARMS LLC	206 HILL LN DUMAS AR 71639	AI	127.75	177.82	164.85
5	33-08-03W	001-04037-001	LINN LARRY DONALD SR	P O BOX 189 ARKANSAS CITY AR 71630	AV	343.10	340.01	340.01
5	33-08-03W	001-04038-000	DWK FARMS LLC	206 HILL LN DUMAS AR 71639	AV	16.10	7.50	1.91
5	33-08-03W	001-04042-000	SILVER LAKE LLC	ATT: LEO F WILLIAMS JR-MANAGER ROLLANDALE MS 38748-	AV	120.00	121.39	121.39
5	34-08-03W	001-04046-000	LEVEE		EH	45.85	14.45	14.39
5	34-08-03W	001-04047-000	FHA	USDA SERVICE CENTER MONTICELLO AR 71655	EH	23.15	14.29	14.29
5	34-08-03W	001-04048-001	DWK FARMS LLC	206 HILL LN DUMAS AR 71639	AI	34.15	49.39	1.52
5	34-08-03W	001-04050-000	DWK FARMS LLC	206 HILL LN DUMAS AR 71639	AV	58.00	63.52	46.92
5	34-08-03W	001-04051-000	LEVEE BOARD		EH	22.00	15.88	12.84
5	34-08-03W	001-04052-000	KENNEDY RANDY & EDNA	16769 GREAT RIVER RD WATSON AR 71674	AI	26.00	39.90	39.90
5	34-08-03W	001-04053-000	CEMETERY		EB	7.50	35.47	35.47
5	34-08-03W	001-04054-000	KENNEDY RANDY & EDNA	16769 GREAT RIVER RD WATSON AR 71674	AV	9.00	4.04	4.04
6	02-09-03W	001-04085-000	BACK GATE FARM LLC	1291 US HWY 258 N KINSTON NC 28502	AV	259.52	314.83	222.94
6	02-09-03W	001-04087-000	BACK GATE FARM LLC	1291 US HWY 258 N KINSTON NC 28502	AV	291.28	293.18	293.18
6	02-09-03W	001-04088-000	LEVEE		EH	15.58	14.38	4.23
6	02-09-03W	001-04090-000	LEVEE		EH	8.11	5.65	4.17
6	03-09-03W	001-04095-000	BACK GATE FARM LLC	1291 US HWY 258 N KINSTON NC 28502	AV	384.30	370.61	370.61
6	03-09-03W	001-04099-001	WATSON KENNETH EUGENE	150 WATSON FISHER RD DEWITT AR 72042	RI	2.41	2.02	2.02
6	03-09-03W	001-04100-000	OWENS SHIRLEY	1758 HWY 165 E DUMAS AR 71639	CI	2.20	2.16	2.16
6	03-09-03W	001-04102-000	VICTORY BAPTIST CHURCH	C/O CHRIS RUSSELL DUMAS AR 71639	ER	1.50	2.24	2.24
6	03-09-03W	001-04105-000	VICTORY BAPTIST CHURCH	C/O HORNER SCOTT DUMAS AR 71639	ER	1.50	1.13	1.13
6	04-09-03W	001-04106-001	LAMBERT GLENDON	365 BOTTOMS RD DUMAS AR 71639	AV	154.10	154.14	154.14
6	04-09-03W	001-04107-000	BONEY PRICE E SR & AMELIA A	308 S MAY DR DUMAS AR 71639	AI	49.33	46.59	46.59
6	04-09-03W	001-04107-001	HILL BRIAN & LISA ET AL	309 WEEMS RD DUMAS AR 71639	RI	2.00	1.67	1.67
6	04-09-03W	001-04107-002	RICKETTS LEONARD N & CLAUDETTA S	PO BOX 672 DUMAS AR 71639	RV	2.00	1.51	1.51
6	04-09-03W	001-04108-000	ADCOCK ANN D	150 MOHAWK DUMAS AR 71639	AV	184.25	51.59	51.59
6	04-09-03W	001-04109-001	CHAVEZ WILLIAM & JULIANA	118 DOUG LN DUMAS AR 71639	RI	0.75	0.87	0.87
6	04-09-03W	001-04109-002	WELLS DALAINA GAIL	244 DOUG LANE DUMAS AR 71639	AI	10.00	9.96	9.96
6	04-09-03W	001-04109-005	SWINFORD JAMES H	245 WEEMS RD DUMAS AR 71639	RI	1.21	1.10	1.10
6	04-09-03W	001-04109-006	WILSON GREGORY & CHRISTY REYNOLDS	C/O CHRISTY REYNOLDS GRAVETTE AR 72736	RV	1.00	1.00	1.00
6	04-09-03W	001-04109-007	BERRY SPENCER	105 S MAY DUMAS AR 71639	RI	1.37	0.91	0.91
6	04-09-03W	001-04109-008	CLEMONS NICK	253 WEEMS RD DUMAS AR 71639	RI	2.72	2.24	2.24
6	04-09-03W	001-04113-000	BACK GATE FARM LLC	1291 US HWY 258 N KINSTON NC 28502	AV	5.00	2.23	2.23

6	04-09-03W	001-04115-000	HENRY MARTIN & AMBER	111 PURYEAR DUMAS AR 71639	AV	19.85	18.80	18.80
6	04-09-03W	001-04116-000	LEWELLEN THOMAS DR	PO BOX 128 DUMAS AR 71639	RI	1.13	0.99	0.99
6	04-09-03W	001-04116-001	LAMBERT & LAMBERT INVESTORS INC-CONTRACT	C/O COTTRELL MIKE & CHRISTINA DUMAS AR 71639	RI	0.44	0.27	0.27
6	04-09-03W	001-04116-002	CLEMONS CHAD M & AMBER D	136 DOUG LN DUMAS AR 71639	RI	1.00	0.99	0.99
6	04-09-03W	001-04118-000	HILL JAMIR RANDOLPH JR & DALPHIA LOUISE	1669 HWY 165 N DUMAS AR 71639	RI	1.30	0.58	0.58
6	04-09-03W	001-04119-000	HILL JAMIR RANDOLPH JR & DALPHIA LOUISE	1669 HWY 165 DUMAS AR 71639	RI	1.30	1.31	1.31
6	04-09-03W	001-04120-000	LINLEY JONATHAN	1691 HWY 165 DUMAS AR 71639	RI	2.21	2.21	2.21
6	04-09-03W	001-04120-003	HARRISON JOEY & MISTY	1683 HWY 165 DUMAS AR 71639-	RI	1.79	1.76	1.76
6	04-09-03W	002-00329-000	CLEMONS MIKE & KATHRIN	145 DOUG LN DUMAS AR 71639-	RI	2.57	2.31	2.31
6	04-09-03W	002-00330-000	DEL ANGEL MAYDORENA	193 TERRY LN DUMAS AR 71639	RI	3.00	2.90	2.90
6	04-09-03W	002-00331-000	RAMIREZ SERHFIN & ARCELLA	141 DOUG LN DUMAS AR 71639-	RI	1.63	1.45	1.45
6	04-09-03W	002-00331-002	PATTERSON DUSTI	129 DOUG LN DUMAS AR 71639	RI	1.62	1.43	1.43
6	04-09-03W	002-00332-000	RICKETTS LEONARD N & CLAUDETTA S	PO BOX 672 DUMAS AR 71639-	RV	3.04	2.55	2.55
6	04-09-03W	002-00333-000	MONDRAGON PASTOR & GISELA	1645 S 53RD ST WEST MILWAUKEE WI 53214	RV	3.00	3.21	3.21
6	04-09-03W	002-00334-000	RAMIREZ JUAN CARLOS	1109 NORTHVIEW DUMAS AR 71639-	RI	1.50	3.00	3.00
6	04-09-03W	002-00335-000	CHAVEZ WILLIAM & YULIANA	118 DOUG LN DUMAS AR 71639	RV	3.00	3.17	3.17
6	04-09-03W	002-00336-000	MARTINEZ SILVIA	PO BOX 1006 DUMAS AR 71639-	RV	3.00	2.97	2.97
6	04-09-03W	002-00337-000	CHAVEZ WILLIAM & YULIANA	118 DOUG LN DUMAS AR 71639	RV	3.00	3.15	3.15
6	04-09-03W	002-00338-000	RAMIREZ JOSE & ALICIA	123 WINDWALKER LN DUMAS AR 71639	RI	3.00	2.94	2.94
6	04-09-03W	002-00339-000	GARCIA ARNULFO & MAYDORENA	152 WINDWALKER LN DUMAS AR 71639-	RV	3.00	3.12	3.12
6	04-09-03W	002-00340-000	RAMIREZ JOSE & ALICIA	123 WINDWALKER DUMAS AR 71639	RV	3.00	3.00	3.00
6	09-09-03W	001-04199-000	HENRY MARTIN & AMBER	111 PURYEAR DUMAS AR 71639	AV	44.17	50.25	50.25
6	09-09-03W	001-04200-000	LAMBERT & LAMBERT INVESTORS INC-CONTRACT	C/O HILL DAVID & TANYA DUMAS AR 71639	RI	1.30	1.28	1.28
6	09-09-03W	001-04202-000	HILL TANYA M RANKIN	1635 HWY 165 E DUMAS AR 71639	CI	1.30	1.31	1.31
6	09-09-03W	001-04203-000	HANNAH WILLIAM R JR	1643 HWY 165 DUMAS AR 71639	RI	1.30	1.31	1.31
6	09-09-03W	001-04210-000	DWK FARMS LLC	206 HILL LN DUMAS AR 71639	AV	162.79	177.21	177.21
6	09-09-03W	001-04211-001	BAXTER VIRGINIA TRUST	BAXTER ROBERT L & RICHARD G-TRUSTEE WATSON AR 71674	CI	3.50	3.90	3.90
6	09-09-03W	001-04212-000	DAVIS BECKY	109 BEAR TOOTH PASS MONTICELLO AR 71655	AV	3.55	8.14	8.14
6	09-09-03W	001-04215-000	CANTRELL GAIL	1500 HWY 165 DUMAS AR 71639-	RI	0.49	0.76	0.76
6	09-09-03W	001-04216-000	MONPROP LLC	16 ROBINWOOD DR DUMAS AR 71639-	RI	1.64	1.81	1.81
6	09-09-03W	001-04217-000	POSEY LAWRENCE H & PATRICIA A	1526 HWY 165 N DUMAS AR 71639	RI	2.38	2.13	2.13
6	09-09-03W	001-04217-001	CARROLL DAVID	PO BOX 426 DUMAS AR 71639	RI	1.31	1.19	1.19
6	09-09-03W	001-04217-002	HARRISON LEE ROY & D P	430 MELTON DRIVE BATESVILLE AR 72501	RI	1.31	1.24	1.24
6	09-09-03W	001-04218-000	POSEY LAWRENCE H & PATRICIA A	1526 HWY 165 DUMAS AR 71639	RI	0.52	0.55	0.55
6	09-09-03W	001-04219-001	POSEY ROGER L & JUANITA	C/O JUANITA POSEY DUMAS AR 71639	RV	1.30	1.15	1.15
6	09-09-03W	001-04220-000	PETERS BETSY ROSS	327 CORTHELL RD LARAMIE WY 82070	AV	173.36	179.48	179.48
6	09-09-03W	001-04221-000	WALTERS BILLY JR & SHELBI	5531 HWY 1 W WATSON AR 71674	RI	1.78	2.00	2.00
6	09-09-03W	001-04222-000	DOWNEN RICKY & JODIE	5802 HWY 1 W DUMAS AR 71639	AV	25.14	23.78	23.78
6	09-09-03W	001-04222-001	PURYEAR GLYNN A JR	PO BOX 516 DUMAS AR 71639	AV	19.59	18.97	18.97
6	09-09-03W	001-04222-002	SPAINHOUSER EQUIPMENT CO LLC	PO BOX 459 DUMAS AR 71639	RI	3.42	3.72	3.72
6	09-09-03W	001-04223-000	PENDLETON PEA RIDGE WATER ASSOCIATION	1562 HWY 165 DUMAS AR 71639	II	0.29	0.28	0.28
6	09-09-03W	001-04223-001	PENDLETON PEA RIDGE WATER ASSOCIATION	1562 HWY 165 DUMAS AR 71639	IV	0.23	0.23	0.23
6	09-09-03W	001-04223-002	CHIHUAHUA CATTLE & COTTON INC	PO BOX 220355 EL PASO TX 79913	II	4.96	5.19	5.19
6	09-09-03W	001-04224-000	RANDS HOWARD A JR	14 BELMONT DUMAS AR 71639	RV	1.00	1.20	1.20
6	10-09-03W	001-04226-000	BACK GATE FARM LLC	3101 GLENWOOD AVE RALEIGH NC 27612	AV	320.00	322.57	322.57
6	10-09-03W	001-04228-000	BACK GATE FARM LLC	1291 US HWY 258 N KINSTON NC 28502	RI	1.50	1.51	1.51
6	10-09-03W	001-04229-000	BACK GATE FARM LLC	1291 US HWY 258 N KINSTON NC 28502	AI	154.03	153.99	153.99
6	10-09-03W	001-04229-001	JERUSALEM BAPTIST CHURCH	314 S CHERRY ST DUMAS AR 71639	ER	4.47	5.45	5.45
6	10-09-03W	001-04232-000	PETERS BETSY ROSS	327 CORTHELL RD LARAMIE WY 82070	AV	31.17	30.04	30.04
6	10-09-03W	001-04232-001	DOWNEN RICKY & JODIE	5802 HWY 1 W WATSON AR 71639	AV	7.83	7.84	7.84
6	10-09-03W	001-04233-000	DOWNEN RICKY WAYNE	5802 HWY 1 W DUMAS AR 71639	AI	18.50	23.06	23.06

6	10-09-03W	001-04235-001	COBB CLIMMIE L & MARY A	5810 HWY 1 W DUMAS AR 71639	RI	1.00	0.95	0.95
6	10-09-03W	001-04236-000	CANTRELL LARRY E & SHARON L	5773 HWY 1 W DUMAS AR 71639	RI	1.00	1.36	1.36
6	10-09-03W	001-04240-000	GLADDEN DANIEL BAXTER & LOIS M GLADDEN LEEK	C/O GLADDEN DAN GREERS FERRY AR 72067-	AV	26.40	29.42	29.42
6	10-09-03W	001-04241-000	FITZ CLINTONTINE GENTRY	602 GOLFVIEW DR PINE BLUFF AR 71603	RI	0.30	0.30	0.30
6	10-09-03W	001-04244-000	SULLIVAN ANTHONY & DEBBIE	5702 HWY 1 W DUMAS AR 71639	AI	10.00	10.28	10.28
6	11-09-03W	001-04245-000	BACK GATE FARM LLC	1291 US HWY 258 N KINSTON NC 28502	AV	480.00	480.77	480.77
6	11-09-03W	001-04249-000	JONES LARELL T & KALA C	5558 HWY 1 W WATSON AR 71674	RI	1.38	158.27	158.27
6	11-09-03W	001-04249-001	K & L JONES FARM LLC	5558 HWY 1 W WATSON AR 71674	AV	158.62	1.38	1.38
6	34-08-03W	001-04055-000	LEVEE BOARD		EH	85.00	21.79	11.56
6	34-08-03W	001-04057-000	DWK FARMS LLC	206 HILL LN DUMAS AR 71639	AV	20.00	42.09	42.09
7	01-09-03W	001-04082-000	BACK GATE FARM LLC	1291 US HWY 258 N KINSTON NC 28502	AV	360.68	385.30	221.67
7	05-09-02W	001-01845-000	MCKENNON COUSINS LLC	602 HWY 65 N DUMAS AR 71639	AV	33.59	169.13	149.11
7	06-09-02W	001-01853-000	BACK GATE FARM LLC	1291 US HWY 258 N KINSTON NC 28502	AV	60.79	85.58	81.90
7	06-09-02W	001-01854-000	COX EARL D & IRMA LEE	4759 HWY 1W WATSON AR 71674	AI	89.00	85.10	78.74
7	07-09-02W	001-01855-000	COX EARL D & IRMA LEE	4759 HWY 1 W WATSON AR 71674	AV	80.00	62.27	62.27
7	07-09-02W	001-01856-000	MCKENNON FARMS INC	C/O SHEA BILL DUMAS AR 71639	AV	240.00	187.85	187.85
7	07-09-02W	001-01857-000	BACK GATE FARM LLC	1291 US HWY 258 N KINSTON NC 28502	AV	183.14	249.96	249.96
7	08-09-02W	001-01858-000	SPAINHOUER BOBBY J & MARY E REVOCABLE TRUST	C/O MCGEHEE BANK MCGEHEE AR 71654	AV	46.77	76.08	76.08
7	08-09-02W	001-01861-000	RANDS DR H A ESTATE	14 BELMONT DUMAS AR 71639	AI	187.73	169.35	169.35
7	08-09-02W	001-01863-000	COX EARL D & IRMA LEE	4759 HWY 1W WATSON AR 71674	AV	40.00	40.75	40.75
7	08-09-02W	001-01864-000	MCKENNON FARMS INC	C/O SHEA BILL DUMAS AR 71639	AV	40.00	40.76	40.76
7	08-09-02W	001-01865-000	RANDS DR H A ESTATE	14 BELMONT DUMAS AR 71639	AV	320.00	326.52	326.52
7	12-09-03W	001-04250-000	BACK GATE FARM LLC	1291 US HWY 258 N KINSTON NC 28502	AV	320.00	309.67	309.67
7	12-09-03W	001-04252-000	K & L JONES FARM LLC	5558 HWY 1 W WATSON AR 71674	AV	160.00	154.59	154.59
7	12-09-03W	001-04254-000	SGM FARMS LLC	142 MOHAWK DR DUMAS AR 71639	AV	160.00	155.15	155.15
7	13-09-03W	001-04255-000	SMITH THOMAS WAYNE	1902 HWY 277 N WATSON AR 71674-	AV	40.00	39.16	39.16
7	13-09-03W	001-04257-000	K & L JONES FARM LLC	5558 HWY 1 W WATSON AR 71674	AV	64.86	57.26	57.26
7	13-09-03W	001-04258-000	RAY KENNETH W & SUE	7818 DOLLARWAY WHITE HALL AR 71602	RI	2.88	2.83	2.83
7	13-09-03W	001-04258-001	LLOYD WILLIAM R	158 LLOYD LN WATSON AR 71674-	RI	1.00	1.00	1.00
7	13-09-03W	001-04258-002	LLOYD WILLIAM ROSS	158 LLOYD LN WATSON AR 71674	AV	5.72	3.14	3.14
7	13-09-03W	001-04260-000	COLLINS TOBY P	5288 HWY 1 N WATSON AR 71674	AI	9.00	9.78	9.78
7	13-09-03W	001-04261-000	DUNN NANCY PATTON	5320 HWY 1 W WATSON AR 71674	RV	1.65	1.71	1.71
7	13-09-03W	001-04261-001	WELCH LARRY A	5326 HWY 1 N WATSON AR 71674-	RI	1.50	1.48	1.48
7	13-09-03W	001-04262-000	KENNEDY JONATHAN FELIX	182 KENNEDY LN WATSON AR 71674	RI	2.00	1.33	1.33
7	13-09-03W	001-04263-000	PATTON ANNETTE-LIFE ESTATE	1101 N 35TH ST APT 2 PARAGOULD AR 72450	RI	1.00	0.77	0.77
7	13-09-03W	001-04264-000	K & L JONES FARM LLC	5558 HWY 1 W WATSON AR 71674	AV	69.40	76.36	76.36
7	13-09-03W	001-04265-000	SMITH JASON & MELISSA	5238 HWY 1 W WATSON AR 71674-	AI	27.00	21.04	21.04
7	13-09-03W	001-04266-000	SMITH SANDRA	5267 HWY 1 W WATSON AR 71674	RI	2.00	5.89	5.89
7	13-09-03W	001-04269-000	SMITH SANDRA JANE PATTERSON	5267 HWY 1 W WATSON AR 71674	AI	8.00	6.76	6.76
7	13-09-03W	001-04270-000	SMITH JASON C & MELISSA N	5238 HWY 1 W WATSON AR 71674	RV	3.30	3.54	3.54
7	13-09-03W	001-04271-000	SMITH THOMAS WAYNE	1902 HWY 277 N WATSON AR 71674-	RV	1.50	2.02	2.02
7	13-09-03W	001-04274-000	LLOYD WILLIAM G & SHIRLEY A	5348 HWY 1 W WATSON AR 71674	RI	1.00	2.65	2.65
7	13-09-03W	001-04275-000	MOSBY SAMUEL	PO BOX 278 MONTGOMERY LA 71454	RI	2.00	2.07	2.07
7	13-09-03W	001-04275-001	SGM FARMS LLC	142 MOHAWK ST DUMAS AR 71639	AV	38.00	37.78	37.78
7	13-09-03W	001-04276-000	BARNETT MARY DARLENE	5429 HWY 1 N WATSON AR 71674	AI	20.00	19.81	19.81
7	13-09-03W	001-04277-000	SANDLIN CHARLES GENE JR ET AL	17990 DON DR SPIRO OK 74959	AV	30.00	40.37	40.37
7	13-09-03W	001-04278-000	SORENSEN JESSIE	353 EAST 3RD NEW RICHMOND WI 54017	AV	30.00	19.78	19.78
7	13-09-03W	001-04279-001	KENNEDY JONATHAN	182 KENNEDY LN WATSON AR 71674	AV	10.00	9.96	9.96
7	13-09-03W	001-04279-002	KENNEDY JONATHAN FELIX	182 KENNEDY LN WATSON AR 71674	AV	10.00	9.99	9.99
7	13-09-03W	001-04279-004	KENNEDY JONATHAN	182 KENNEDY LN WATSON AR 71674	AV	10.00	9.94	9.94
7	13-09-03W	001-04279-A03	KENNEDY RANDY	16769 GREAT RIVER RD WATSON AR 71674	AV	10.00	9.92	9.92

7	13-09-03W	001-04282-004	KENNEDY AVERY	198 KENNEDY LN WATSON AR 71674-	RI	2.00	2.00	2.00
7	13-09-03W	001-04283-000	GLADDEN DANIEL BAXTER & LOIS M GLADDEN LEEK	C/O GLADDEN DAN GREERS FERRY AR 72067-	AV	78.78	77.79	77.79
7	13-09-03W	001-04284-000	C & L ELECTRIC COOPERATIVE CORP (SD 601)	PO BOX 9 STAR CITY AR 71667	PS	1.22	1.11	1.11
7	13-09-03W	001-04286-001	BAXTER KATRINA	2333 HWY 277 N WATSON AR 71674	RI	0.82	0.81	0.81
7	13-09-03W	001-04286-002	BAXTER VIRGINIA TRUST	BAXTER ROBERT L & RICHARD G-TRUSTEE WATSON AR 71674-	RI	0.82	0.82	0.82
7	13-09-03W	001-04286-003	VENABLE PATRICIA ANN	2343 HWY 277 N WATSON AR 71674	RI	1.00	1.02	1.02
7	13-09-03W	001-04286-005	BAXTER VIRGINIA TRUST	BAXTER RICHARD G & ROBERT L-TRUSTEE WATSON AR 71674-	RV	1.00	1.00	1.00
7	13-09-03W	001-04287-000	SMITH WAYNE	2341 HWY 277 N WATSON AR 71674	RV	1.00	1.02	1.02
7	13-09-03W	001-04288-000	BURNETT MALCOLM-CONTRACT	C/O FRED & GEORGIA EVANS WATSON AR 71674-	RI	1.00	1.02	1.02
7	13-09-03W	001-04289-000	ASSEMBLY OF GOD CHURCH	2305 HWY 277 N WATSON AR 71674	ER	1.00	1.02	1.02
7	17-09-02W	001-01955-000	RANDS DR H A ESTATE	14 BELMONT DUMAS AR 71639	AV	240.00	243.01	243.01
7	17-09-02W	001-01956-000	JOHNSON ROBERT A & SHIRLEY J	126 CAMDEN LN WATSON AR 71674	AI	10.27	10.85	10.85
7	17-09-02W	001-01956-001	MONTGOMERY ANITA	130 CAMDEN LN WATSON AR 71674-	AV	4.90	4.94	4.94
7	17-09-02W	001-01958-000	LEWIS STEPHANIE	351 JACKSON RD AMGON AR 72005	AV	6.00	6.08	6.08
7	17-09-02W	001-01959-000	CAMDEN WILLIAM ED & LOTTIE S	147 CAMDEN LN WATSON AR 71674	AI	6.00	5.96	5.96
7	17-09-02W	001-01960-000	JOHNSON ROBERT A & SHIRLEY	126 CAMDEN RD WATSON AR 71674	RI	5.00	5.00	5.00
7	17-09-02W	001-01961-000	COPE JOE	4155 HWY 1 WATSON AR 71674	RV	2.33	2.14	2.14
7	17-09-02W	001-01962-000	MONTGOMERY ANITA	130 CAMDEN LN WATSON AR 71674-	AV	2.00	1.82	1.82
7	17-09-02W	001-01963-000	MONTGOMERY ANITA	130 CAMDEN LN WATSON AR 71674-	RI	2.00	2.25	2.25
7	17-09-02W	001-01964-000	FOUNTAIN VIRGINA	C/O COPE JOE WATSON AR 71674	RI	1.50	1.39	1.39
7	17-09-02W	001-01965-000	RANDS HOWARD ALLEN	14 BELMONT DUMAS AR 71639	AV	22.90	22.50	22.50
7	17-09-02W	001-01966-000	IRBY MARY JO & PAMELA A IRBY SHINN	586 WATSONWOOD DR NASHVILLE TN 37211	AV	14.90	15.74	15.74
7	17-09-02W	001-01966-001	SHORT BEVERLY	PO BOX 52 WATSON AR 71674	RI	2.19	2.18	2.18
7	17-09-02W	001-01967-000	IRBY MARY JO AND PAMELA ANN	586 WATSONWOOD DR NASHVILLE TN 37212	AV	36.69	36.20	36.20
7	17-09-02W	001-01967-001	WESTERMAN DAVID	4940 HWY 1 WATSON AR 71674	RI	1.77	1.77	1.77
7	17-09-02W	001-01967-003	BRYANT KIPPY NEAL & MARY L	5000 HWY 1 W WATSON AR 71674	AI	33.04	34.69	34.69
7	17-09-02W	001-01968-000	BEEGLE JAMES R	505 DUMAS ST WATSON AR 71674	AV	78.71	79.51	79.51
7	17-09-02W	001-01968-001	MANKIN HOLLIS D & SHARON A	5004 HWY 1 W WATSON AR 71674	RI	0.60	0.60	0.60
7	17-09-02W	001-01969-000	LEE CHARLES H & LINDA	5016 HWY 1 W WATSON AR 71674	RI	0.69	0.69	0.69
7	17-09-02W	001-01970-000	BRYANT EARNESTINE S-LIFE ESTATE	BRYANT EARNESTINE S WATSON AR 71674	AV	33.00	36.32	36.32
7	17-09-02W	001-01970-001	ADLON JOY DELL BRYANT	4856 HWY 1 N WATSON AR 71674	RV	4.00	4.04	4.04
7	17-09-02W	001-01971-001	BRYANT EARNESTINE	4856 HWY 1 W WATSON AR 71674	RV	2.59	2.54	2.54
7	17-09-02W	001-01971-002	BRYANT KIPPY NEAL	4856 HWY 1 W WATSON AR 71674	RV	4.00	4.05	4.05
7	17-09-02W	001-01972-000	PHILLIPS BRUCE A & SUZANNE A	165 MONCRIEF RD WATSON AR 71674	RI	1.00	1.35	1.35
7	17-09-02W	001-01982-000	MCCOY ANNIE MAE	4846 HWY 1 W WATSON AR 71674	RI	1.00	0.98	0.98
7	17-09-02W	001-01986-000	MORNING STAR BAPTIST CHURCH	C/O EATON JAMES N MCGEHEE AR 71654	ER	0.50	0.51	0.51
7	18-09-02W	001-01987-000	PATTERSON JEFFERY LEE & SHERRY WALTERS	5180 HWY 1 N WATSON AR 71674	AV	75.00	58.22	58.22
7	18-09-02W	001-01989-000	SMITH THOMAS WAYNE	1902 HWY 277 N WATSON AR 71674-	AV	129.73	129.76	129.76
7	18-09-02W	001-01992-000	SMITH WAYNE	1902 HWY 277 WATSON AR 71674	RV	1.00	2.84	2.84
7	18-09-02W	001-01993-000	PATTERSON JEFFERY LEE & SHERRY WALTERS	5180 HWY 1 W WATSON AR 71674	AI	39.50	72.05	72.05
7	18-09-02W	001-01994-000	SMITH JASON & MELISSA	5238 HWY 1 W WATSON AR 71674	RI	2.91	2.96	2.96
7	18-09-02W	001-01994-001	SMITH WAYNE	1902 HWY 277 WATSON AR 71674	RI	0.75	2.91	2.91
7	18-09-02W	001-01995-000	GLADDEN DANIEL BAXTER & LOIS M GLADDEN LEEK	C/O GLADDEN DAN GREERS FERRY AR 72067-	AV	83.00	106.64	106.64
7	18-09-02W	001-01996-000	BRANCH JOHN WEST	C/O BRANCH JOHN WILLIE PINE BLUFF AR 71603	AI	5.30	5.64	5.64
7	18-09-02W	001-01997-000	BRANCH DARRELL	5095 HWY 1 N WATSON AR 71674	AV	2.75	2.78	2.78
7	18-09-02W	001-01997-001	BRANCH DOROTHY JACKSON ET AL	5057 HWY 1 W WATSON AR 71674-	RV	2.75	2.80	2.80
7	18-09-02W	001-01998-000	LACKEY MARVIA BRANCH	1121 W MAYFIELD RD ARLINGTON TX 76015	AV	5.30	5.40	5.40
7	18-09-02W	001-01999-000	WATSON VYE BRANCH	C/O BRANCH WILLIE & MARVELL WATSON AR 71674	AV	5.30	5.48	5.48
7	18-09-02W	001-02000-000	MAY JARED & PATRICIA B	401 COURT ST DUMAS AR 71639	AV	5.30	5.51	5.51
7	18-09-02W	001-02001-000	BRANCH EZELL JR & MOLLIE F	128 DUCKWORTH LN WATSON AR 71674	AV	5.30	5.53	5.53
7	18-09-02W	001-02002-000	BRANCH EZELL JR & MOLLIE F	128 DUCKWORTH LN WATSON AR 71674	RI	0.78	0.77	0.77

7	18-09-02W	001-02002-001	BRANCH LONZELL A	7013 CLOVER CLIFF DR RANCHO PALOS VERDES CA 90274-	AV	2.90	3.14	3.14
7	18-09-02W	001-02002-002	BRANCH SAMUEL	2915 BRECKENRIDGE DR LITTLE ROCK AR 72207-	AV	1.62	1.55	1.55
7	18-09-02W	001-02003-001	BRANCH DARRELL	5095 HWY 1 N WATSON AR 71674	AV	2.75	2.90	2.90
7	18-09-02W	001-02003-002	JOHNSON DEBORAH	6101 RIDGEWOOD DR PINE BLUFF AR 71603	AV	1.40	1.50	1.50
7	18-09-02W	001-02004-000	WMB IRREVOCABLE TRUST	5095 HWY 1 W WATSON AR 71674	RI	0.95	0.58	0.58
7	18-09-02W	001-02004-001	BRANCH DAVID	5095 HWY 1 W WATSON AR 71674-	RV	4.35	5.11	5.11
7	18-09-02W	001-02005-000	BRANCH KENNETH & DANA	PO BOX 750 MUNDELEIN IL 60060-	RI	3.50	3.63	3.63
7	18-09-02W	001-02005-001	GENTRY VIVIAN YVONNE ET AL	2808 BYRON AVE PINE BLUFF AR 71601	AV	1.80	2.00	2.00
7	18-09-02W	001-02007-000	PICKETT HENRY & ELIZABETH	PO BOX 292512 SACRAMENTO CA 95829-2512	AI	11.00	3.71	3.71
7	18-09-02W	001-02007-003	SWOPES WALTER ET AL	C/O FLETCHER LUCILLE SWOPES CHICAGO IL 60624	AV	24.03	22.52	22.52
7	18-09-02W	001-02008-000	SMITH JASON COLE	5238 HWY 1 W WATSON AR 71674	AV	30.05	24.13	24.13
7	18-09-02W	001-02011-001	BRANCH ALFORD	512 E CALHOUN MONTICELLO AR 71655	AV	2.05	2.05	2.05
7	18-09-02W	001-02012-000	BRANCH EZELL JR & MOLLIE F	128 DUCKWORTH WATSON AR 71674	RI	1.43	1.25	1.25
7	18-09-02W	001-02013-000	BRANCH ALFORD & RUTHA	512 E CALHOUN MONTICELLO AR 71655	AV	1.25	1.24	1.24
7	18-09-02W	001-02014-000	BRANCH JOHN WEST	C/O BRANCH J W III PINE BLUFF AR 71603	AV	12.50	14.74	14.74
8	02-09-02W	001-01830-000	MCKENNON FARMS INC	C/O SHEA BILL DUMAS AR 71639	AV	112.87	100.61	100.57
8	02-09-02W	001-01831-000	LEVEE BOARD		EH	136.93	51.16	18.96
8	03-09-02W	001-01832-001	REDFORK PARTNERS LLC	3 QUAIL RUN PINE BLUFF AR 71603	AV	64.26	171.38	12.77
8	04-09-02W	001-01834-000	SPLIT RIVERS LAND LLC	C/O JONES BILL PINE BLUFF AR 71603-	AV	15.00	46.91	8.16
8	04-09-02W	001-01836-001	SPAINHOUER BOBBY J & MARY E REVOCABLE TRUST	C/O MCGEHEE BANK MCGEHEE AR 71654	AV	12.52	78.17	78.17
8	04-09-02W	001-01837-000	MCKENNON COUSINS LLC	602 HWY 65 N DUMAS AR 71639	AV	128.61	209.81	205.38
8	04-09-02W	001-01839-000	SPAINHOUER BOBBY J & MARY E REVOCABLE TRUST	C/O MCGEHEE BANK MCGEHEE AR 71654	AV	40.00	33.58	33.58
8	04-09-02W	001-01840-000	SPAINHOUER BOBBY J & MARY E REVOCABLE TRUST	C/O MCGEHEE BANK MCGEHEE AR 71654	AV	184.57	95.75	95.75
8	04-09-02W	001-01840-01A	HOLDER JOHNNY & DEBRA	148 CEDAR MTN HOT SPRINGS AR 71909	AV	7.10	11.79	11.79
8	09-09-02W	001-01866-000	ALEXANDER FAMILY TRUST	2208 E COUNTRY CLUB RD SEARCY AR 72143	AI	39.26	66.19	66.19
8	09-09-02W	001-01868-000	RANDS DR H A ESTATE	14 BELMONT DUMAS AR 71639	AI	26.09	64.89	64.89
8	09-09-02W	001-01869-000	SPAINHOUER BOBBY J & MARY E REVOCABLE TRUST	C/O MCGEHEE BANK MCGEHEE AR 71654	AV	182.29	186.94	186.94
8	09-09-02W	001-01871-000	RANDS DR H A ESTATE	14 BELMONT DUMAS AR 71639	AV	181.00	192.09	192.09
8	09-09-02W	001-01872-000	ALEXANDER FAMILY TRUST	2208 E COUNTRY CLUB RD SEARCY AR 72143	AV	139.00	125.75	125.75
8	10-09-02W	001-01873-000	LEVEE BOARD		EH	60.38	27.27	12.25
8	10-09-02W	001-01875-001	REDFORK PARTNERS LLC	PO BOX 5300 PINE BLUFF AR 71611	AV	5.23	2.07	0.00
8	10-09-02W	001-01878-000	LEVEE BOARD		EH	68.00	37.68	29.92
8	10-09-02W	001-01880-000	ALEXANDER FAMILY TRUST	2208 E COUNTRY CLUB LN SEARCY AR 72143	AV	30.00	117.63	117.62
8	10-09-02W	001-01881-000	ALEXANDER FAMILY TRUST	2208 E COUNTRY CLUB RD SEARCY AR 72143	AV	160.00	161.82	161.82
8	10-09-02W	001-01882-000	SHEA T M JR ET AL & WILLIAM W & MARY S WOOD	C/O BILL SHEA DUMAS AR 71639	AV	80.81	80.66	80.66
8	10-09-02W	001-01883-000	MORELAND J E & MERLINE	PO BOX 71 WATSON AR 71674	AV	80.92	80.77	80.77
8	11-09-02W	001-01885-000	MCKENNON FARMS INC	C/O SHEA BILL DUMAS AR 71639	AV	383.92	410.52	400.24
8	11-09-02W	001-01890-000	SHEA T M JR ET AL & WILLIAM W & MARY S WOOD	C/O BILL SHEA DUMAS AR 71639	AI	68.64	123.89	123.89
8	11-09-02W	001-01892-000	MORELAND J E & MERLINE	PO BOX 71 WATSON AR 71674	AV	20.17	20.62	20.62
8	11-09-02W	001-01893-000	KBS COMPANY	602 HWY 65 N DUMAS AR 71639	AV	60.63	61.36	61.36
8	14-09-02W	001-01918-000	BROWN ROBERT L SR & SHIRLEY & EDWIN NEWLIN JR	116 BELCO LAKE RD WATSON AR 71674	AV	104.00	113.47	113.47
8	14-09-02W	001-01919-000	BROWN ROBERT L SR & SHIRLEY & EDWIN NEWLIN JR	116 BELCO LAKE RD WATSON AR 71674	AV	40.00	42.13	42.13
8	14-09-02W	001-01920-000	BROWN ROBERT L SR & SHIRLEY JEAN	116 BELCO LAKE RD WATSON AR 71674	AV	14.20	96.38	96.38
8	14-09-02W	001-01922-000	BROWN ROBERT L SR & SHIRLEY JEAN	116 BELCO LAKE RD WATSON AR 71674-	AV	12.00	2.47	2.47
8	14-09-02W	001-01923-000	SUITT STONY TRANSIT INC	479 SHAMROCK LOOP BYHALIA MS 38611	RI	5.00	5.24	5.24
8	14-09-02W	001-01926-000	SUITT JOHN	479 SHAMROCK LOOP BYHALIA MS 38611	RI	5.00	4.43	4.43
8	14-09-02W	001-01927-000	BROWN ROBERT L SR & SHIRLEY & EDWIN NEWLIN JR	116 BELCO LAKE RD WATSON AR 71674	AV	50.00	63.81	63.81
8	14-09-02W	001-01929-000	BAXTER LAND COMPANY INC	2710 HWY 1 N WATSON AR 71674	AV	215.00	191.55	191.55
8	14-09-02W	001-01930-000	BROWN ROBERT L SR & SHIRLEY & EDWIN NEWLIN JR	116 BELCO LAKE RD WATSON AR 71674	AV	11.20	4.41	4.41
8	14-09-02W	001-01930-001	BROWN ROBERT L	PO BOX 31 WATSON AR 71674	RI	3.00	3.32	3.32
8	14-09-02W	001-01931-000	BROWN ROBERT L SR & SHIRLEY JEAN	116 BELCO LAKE WATSON AR 71674	RI	1.30	4.78	4.78

8	14-09-02W	001-01932-000	ELLIOTT BILLYE L FERGUSON ET AL	18 PLAINVIEW MCGEHEE AR 71654	AI	34.40	35.10	35.10
8	14-09-02W	001-01933-000	ELLIOTT BILLYE L FERGUSON ET AL	18 PLAINVIEW MCGEHEE AR 71654	AV	15.60	16.29	16.29
8	14-09-02W	001-01934-000	MAPLES WILLIE & LINDA LIVING TRUST	C/O WILLIS MAPLES HATTISBURG MS 39402	AV	80.00	83.03	83.03
8	15-09-02W	001-01935-000	BAXTER LAND COMPANY INC	2710 HWY 1 N WATSON AR 71674	AV	480.00	488.79	488.79
8	15-09-02W	001-01936-000	SMITH JAMES PHIL	4523 HWY 1 W WATSON AR 71674	AV	60.00	60.80	60.80
8	15-09-02W	001-01937-000	IRBY MARY JO AND PAMELA ANN	586 WATSONWOOD DR NASHVILLE TN 37212	AV	20.00	20.37	20.37
8	15-09-02W	001-01938-000	NASH G W SR ESTATE LLC	C/O ALMA MALLET DUMAS AR 71639	AV	80.00	81.31	81.31
8	16-09-02W	001-01940-000	ALEXANDER FAMILY TRUST	2208 E COUNTRY CLUB RD SEARCY AR 72143	AV	77.00	74.62	74.62
8	16-09-02W	001-01941-000	RANDS DR H A ESTATE	14 BELMONT DUMAS AR 71639	AV	83.00	82.57	82.57
8	16-09-02W	001-01942-000	IRBY MARY JO AND PAMELA ANN	586 WATSONWOOD DR NASHVILLE TN 37212	AV	310.00	304.62	304.62
8	16-09-02W	001-01946-000	BRYANT EARNESTINE S-LIFE ESTATE	BRYANT EARNESTINE S WATSON AR 71674	AV	10.00	9.94	9.94
8	16-09-02W	001-01947-000	COX EARL D	4759 HWY 1 W WATSON AR 71674	AV	35.00	35.66	35.66
8	16-09-02W	001-01948-000	JONES C B & JUANITA	PO BOX 62 WATSON AR 71674	RI	5.00	2.82	2.82
8	16-09-02W	001-01949-000	COX WILLIAM E & WANDA S-LIFE ESTATE	COX WILLIAM E & WANDA WATSON AR 71674	AV	18.39	19.80	19.80
8	16-09-02W	001-01950-000	COX WILLIAM E & WANDA S-LIFE ESTATE	COX WILLIAM E & WANDA S WATSON AR 71674	RI	1.61	1.00	1.00
8	16-09-02W	001-01951-000	COX WILLIAM E & WANDA S-LIFE ESTATE	COX WILLIAM E & WANDA S WATSON AR 71674	AI	9.00	8.67	8.67
8	16-09-02W	001-01951-001	COX ALEX E & STEPHANIE C	4742 HWY 1 W WATSON AR 71674-	RI	1.00	1.01	1.01
8	16-09-02W	001-01951-002	COX WILLIAM E & WANDA S-LIFE ESTATE	C/O COX WILLIAM E WATSON AR 71674-	AV	10.00	9.84	9.84
8	16-09-02W	001-01954-000	BAXTER LAND COMPANY INC	2710 HWY 1 N WATSON AR 71674	AV	80.00	78.85	78.85
8	17-09-02W	001-01983-000	HAMMOND ROY	PO BOX 59 WATSON AR 71674	RI	1.00	1.04	1.04
8	17-09-02W	001-01985-000	FLETCHER ELIZABETH	C/O ANNETTE JACKSON JACKSONVILLE AR 72076	RI	0.50	0.47	0.47
8	20-09-02W	001-02029-000	JACOBS EVA LEE	4837 HWY 1 W WATSON AR 71674	RI	1.00	1.39	1.39
8	21-09-02W	001-02052-001	COX EARL D & IRMA LEE	4759 HWY 1 W WATSON AR 71674	RI	5.00	1.76	1.76
9	01-09-02W	001-01822-000	SCALES BILLY & JIMMY	PO BOX 132 WATSON AR 71674	AV	35.00	164.80	162.56
9	01-09-02W	001-01826-000	YANCOPIN III LLC	52 NORTHCUT LN STUTTGART AR 72160	AI	40.00	44.27	5.50
9	01-09-02W	001-01827-000	MCKENNON FARMS INC	C/O SHEA BILL DUMAS AR 71639	AV	30.00	40.99	37.30
9	07-09-01W	001-00987-000	MORELAND MERLINE	PO BOX 71 WATSON AR 71674	AI	80.10	83.64	83.64
9	07-09-01W	001-00990-000	PAMBIANCHI AMANDA ADCOCK GST TRUST ET AL	1901 HOLLY ST MCGEHEE AR 71654	AV	209.32	226.72	216.56
9	07-09-01W	001-00992-000	VADEN PATRICIA SCALES & MONCRIEF M FAMILY TRUST	C/O VADEN PATRICIA WATSON AR 71674	AI	148.68	154.54	111.40
9	07-09-01W	001-00994-000	PAMBIANCHI AMANDA ADCOCK GST TRUST ET AL	1901 HOLLY ST MCGEHEE AR 71654	AV	152.73	154.95	154.95
9	08-09-01W	001-00995-000	PAMBIANCHI AMANDA ADCOCK GST TRUST ET AL	1901 HOLLY ST MCGEHEE AR 71654	AV	216.00	259.21	6.00
9	08-09-01W	001-00996-000	LEVEE BOARD		EH	103.80	47.32	40.67
9	08-09-01W	001-00997-000	PAMBIANCHI AMANDA ADCOCK GST TRUST ET AL	1901 HOLLY ST MCGEHEE AR 71654	AI	320.00	334.80	334.80
9	12-09-02W	001-01894-000	YANCOPIN III LLC	52 NORTHCUT LN STUTTGART AR 72160	AV	80.00	81.86	62.41
9	12-09-02W	001-01896-000	MCKENNON FARMS INC	C/O SHEA BILL DUMAS AR 71639	AV	231.00	246.28	246.23
9	12-09-02W	001-01901-000	PAMBIANCHI AMANDA ADCOCK GST TRUST ET AL	1901 HOLLY ST MCGEHEE AR 71654	AV	320.00	327.65	327.65
9	13-09-02W	001-01902-000	PAMBIANCHI AMANDA ADCOCK GST TRUST ET AL	1901 HOLLY ST MCGEHEE AR 71654	AV	80.00	82.25	82.25
9	13-09-02W	001-01904-000	ADCOCK ROBERT A SR TRUST ET AL	C/O ADCOCK ROBERT-TRUSTEE MCGEHEE AR 71654-	RV	5.00	4.57	4.57
9	13-09-02W	001-01906-000	SHINN PAMELA	586 WATSONWOOD DR NASHVILLE AR 37211	AV	40.00	40.80	40.80
9	13-09-02W	001-01907-000	SPAINHOUSER H D & CAROLYN TRUST	4914 HWY 1 W WATSON AR 71674-	AV	80.00	83.91	83.91
9	13-09-02W	001-01908-000	BROWN ROBERT L SR & SHIRLEY & EDWIN NEWLIN JR	116 BELCO LAKE RD WATSON AR 71674	AV	10.00	10.57	10.57
9	13-09-02W	001-01909-000	BROWN ROBERT L SR & SHIRLEY JEAN	116 BELCO LAKE RD WATSON AR 71674-	AV	9.50	11.08	11.08
9	13-09-02W	001-01910-000	MORELAND J E & MERLINE	PO BOX 71 WATSON AR 71674	AV	40.00	41.57	41.57
9	13-09-02W	001-01911-000	SPAINHOUSER SHAWN	PO BOX 459 DUMAS AR 71639	AV	40.00	41.46	41.46
9	13-09-02W	001-01915-000	BROWN ROBERT L SR & SHIRLEY JEAN	116 BELCO LAKE RD WATSON AR 71674-	AV	21.50	20.30	20.30
9	13-09-02W	001-01916-000	MIDNIGHT SUN INC	2515 MCKINNEY AVE STE 800 DALLAS TX 75201	AV	303.02	321.18	321.18
9	13-09-02W	001-01916-001	THREE RIVERS PLANTATION LLC	155 ROBERTSON LOOP WATSON AR 71674	RI	0.97	0.97	0.97
9	17-09-01W	001-01019-000	PAMBIANCHI AMANDA ADCOCK GST TRUST ET AL	1901 HOLLY ST MCGEHEE AR 71654	AV	607.59	631.38	631.36
9	17-09-01W	001-01020-000	PAMBIANCHI AMANDA ADCOCK GST TRUST ET AL	1901 HOLLY ST MCGEHEE AR 71654	AV	1.35	18.53	1.21
9	18-09-01W	001-01021-000	OWENS VIRGIE L	213 ALLEN DR MONTICELLO AR 71655	AI	65.81	66.16	66.16
9	18-09-01W	001-01022-000	SMITH BRENDA FAYE	PO BOX 286 MCGEHEE AR 71654	AV	70.50	72.58	72.58

9	18-09-01W	001-01024-000	DANIEL NORMA D TRUST	2509 GRANT 22 GRAPEVINE AR 72057	AV	155.75	155.84	155.84
9	18-09-01W	001-01025-000	ADCOCK ROBERT A SR TRUST ET AL	C/O ADCOCK ROBERT-TRUSTEE MCGEHEE AR 71654-	AV	13.00	17.80	17.80
9	18-09-01W	001-01027-000	ROBERTSON WILLIAM K	PO BOX 69 WATSON AR 71674	AI	100.00	112.07	112.07
9	18-09-01W	001-01028-000	MIDNIGHT SUN INC	2515 MCKINNEY AVE STE 800 DALLAS TX 75201	AV	49.15	45.64	45.64
9	18-09-01W	001-01029-000	KING CHARLENE & JOANN H DEWHITT TRUST	C/O CHARLENE KING BEEBEE AR 72012-	AV	160.00	157.49	157.49
9	19-09-01W	001-01031-000	ROBERTSON WILLIAM K	BOX 69 WATSON AR 71674	AV	79.58	79.09	79.09
9	19-09-01W	001-01033-000	ROBERTSON WILLIAM K	PO BOX 69 WATSON AR 71674	AV	9.00	12.94	12.94
9	19-09-01W	001-01034-000	MIDNIGHT SUN INC	2515 MCKINNEY AVE STE 800 DALLAS TX 75201	AV	29.40	26.98	26.98
10	14-09-01W	001-01004-000	ANDERSON-TULLY LUMBER COMPANY	PO BOX 38 VICKSBURG MS 39181	AV	491.30	594.75	10.98
10	14-09-01W	001-01004-001	MANKIN FARMS INC	PO BOX 126 WATSON AR 71674	AV	58.70	53.97	53.97
10	15-09-01W	001-01006-001	MANKIN FARMS INC	PO BOX 126 WATSON AR 71674	AV	200.98	200.71	199.53
10	15-09-01W	001-01006-A01	MANKIN FARMS INC	188 MANKIN LOOP WATSON AR 71674	CI	1.02	0.66	0.66
10	15-09-01W	001-01007-000	BAXTER LAND COMPANY INC	2710 HWY 1 N WATSON AR 71674	AV	180.12	208.81	199.53
10	16-09-01W	001-01010-000	YANCOPIN II LLC	52 NORTHCUTT LN STUTTGART AR 72160	AV	140.00	159.34	10.22
10	16-09-01W	001-01013-000	PAMBIANCHI AMANDA ADCOCK GST TRUST ET AL	1901 HOLLY ST MCGEHEE AR 71654	AV	21.90	62.48	62.48
10	16-09-01W	001-01015-000	BAXTER LAND COMPANY INC	2710 HWY 1 N WATSON AR 71674	AV	320.00	330.12	328.36
10	21-09-01W	001-01043-000	MANKIN FARMS INC	PO BOX 126 WATSON AR 71674	AV	640.00	629.12	629.12
10	22-09-01W	001-01044-000	MANKIN FARMS INC	PO BOX 126 WATSON AR 71674	AV	240.00	234.71	234.69
10	22-09-01W	001-01046-000	PRICE FRED L DR & MELINDA ANNE	104 CAMBRIDGE CIRCLE BOSSIER CITY LA 71111	AV	80.00	78.38	78.38
10	22-09-01W	001-01047-000	MANKIN FARMS INC	PO BOX 126 WATSON AR 71674	AV	80.00	78.36	78.36
10	22-09-01W	001-01048-000	SIMPSON CECIL & LAVADA LIMITED PARTNERSHIP LLLP	SIMPSON CECIL & LAVADA ROHWER AR 71666	AV	199.16	200.50	200.50
10	22-09-01W	001-01049-000	ANDERSON-TULLY LUMBER COMPANY	PO BOX 38 VICKSBURG MS 39181	AV	37.00	34.36	12.77
10	23-09-01W	001-01053-000	ANDERSON-TULLY LUMBER COMPANY	PO BOX 38 VICKSBURG MS 39181	AV	53.00	220.16	12.08
10	23-09-01W	001-01053-001	MANKIN FARMS INC	PO BOX 126 WATSON AR 71674	AV	27.00	21.81	21.81
10	27-09-01W	001-01063-000	SIMPSON CECIL & LAVADA LIMITED PARTNERSHIP LLP	SIMPSON CECIL & LAVADA ROHWER AR 71666	AV	285.00	293.92	293.92
10	27-09-01W	001-01064-000	ANDERSON-TULLY COMPANY	PO BOX 38 VICKSBURG MS 39181	AV	45.00	94.96	26.48
10	27-09-01W	001-01067-000	SIMPSON CECIL & LAVADA LIMITED PARTNERSHIP LLLP	SIMPSON CECIL & LAVADA ROHWER AR 71666	AV	178.28	163.23	163.23
10	27-09-01W	001-01068-000	SIMPSON CECIL & LAVADA LIMITED PARTNERSHIP LLLP	SIMPSON CECIL & LAVADA ROHWER AR 71666	AV	14.00	10.63	10.63
10	27-09-01W	001-01069-000	SIMPSON STEPHEN K	1803 CROOKED BAYOU DR #9 MCGEHEE AR 71654	AV	26.00	28.92	28.92
10	27-09-01W	001-01070-000	SIMPSON CECIL & LAVADA LIMITED PARTNERSHIP LLLP	SIMPSON CECIL & LAVADA ROHWER AR 71666	AV	20.00	24.54	24.54
10	27-09-01W	001-01070-001	SIMPSON S K & ELSIE-LIFE ESTATE	C/O SIMPSON STEPHEN K MCGEHEE AR 71654	AV	20.00	14.94	14.94
10	28-09-01W	001-01074-000	MANKIN FARMS INC	PO BOX 126 WATSON AR 71674	AV	320.00	321.31	321.31
10	28-09-01W	001-01075-000	SIMPSON STEPHEN K	1803 CROOKED BAYOU DR #9 MCGEHEE AR 71654	AV	320.00	321.29	321.29
11	19-09-01W	001-01030-000	WALT JOINT REVOCABLE TRUST	WALT JOHN DAVID SR & SUSAN C-TRU DUMAS AR 71639	AV	280.00	274.16	274.16
11	19-09-01W	001-01035-000	MIDNIGHT SUN INC	2515 MCKINNEY AVE STE 800 DALLAS TX 75201	AV	119.09	119.36	119.36
11	19-09-01W	001-01036-000	WALT JOINT REVOCABLE TRUST	WALT JOHN DAVID SR & SUSAN C-TR DUMAS AR 71639	AI	119.58	118.61	118.61
11	20-09-01W	001-01042-000	L L GOLSON INC	2544 HWY 514 COUSHATTA LA 71019	AV	640.00	634.46	634.46
11	23-09-02W	001-02078-005	VOID		RV	0.12	0.12	0.12
11	23-09-02W	001-02084-000	FREEMAN LEOLA B ESTATE	C/O MOSBY LEONA PINE BLUFF AR 71601	RV	0.82	0.85	0.85
11	23-09-02W	001-02086-000	LOVE DON LAMAR	PO BOX 241 WATSON AR 71674	RV	0.30	0.29	0.29
11	23-09-02W	001-02087-000	PHILLIPS BOBBY	PO BOX 78 WATSON AR 71674	RI	0.12	0.11	0.11
11	23-09-02W	001-02088-000	PHILLIPS JOAN	PO BOX 14 WATSON AR 71674	RV	0.12	0.11	0.11
11	23-09-02W	001-02089-000	RIGLE CHARLEAN	1009 FRONT ST WATSON AR 71674	RI	0.12	0.11	0.11
11	23-09-02W	001-02091-000	RIGLE ROSIE M & EVA MAE	1005 FRONT ST WATSON AR 71674	RI	0.12	0.11	0.11
11	23-09-02W	009-00180-000	SPRATT CHARLEY B TRUST	C RIGLE C JAMES & B SPINKS-TRUST WATSON AR 71674	RI	0.53	0.11	0.11
11	23-09-02W	009-00181-000	PHILLIPS ELLA MAE	PO BOX 14 WATSON AR 71674	RV	0.16	0.20	0.20
11	23-09-02W	009-00181-002	PLEASANT HILL NO 1 MISS BAPTIST CHURCH	C/O J DORSEY & L PHILLIPS-TRUSTEES MCGEHEE AR 71654	ER	0.16	0.22	0.22
11	23-09-02W	009-00182-000	CHEAP HOME FINDERS INC	PO BOX 881655 PORT ST LUCIE FL 34988	RI	0.43	0.33	0.33
11	23-09-02W	009-00185-000	LOVE ADRIAN	PO BOX 241 WATSON AR 71674-	RI	0.25	0.25	0.25
11	23-09-02W	009-00186-000	BN LAND TRUST	C/O JEREMY WEAVER PORT ST LUCIE FL 34988	RI	0.24	0.24	0.24
11	23-09-02W	009-00187-000	HARRIS MARY LEE	PO BOX 87 WATSON AR 71674	RI	0.24	0.23	0.23

11	23-09-02W	009-00188-000	LOVE ROBERTA	PO BOX 241 WATSON AR 71674	RI	0.23	0.22	0.22
11	23-09-02W	009-00189-000	LOVE ADRIAN	PO BOX 241 WATSON AR 71674	RV	0.21	0.21	0.21
11	23-09-02W	009-00190-000	MACK IVORY & MATTIE L	609 WOOD ST WATSON AR 71674	RI	0.12	0.11	0.11
11	23-09-02W	009-00191-000	PICKETT LARRY & PATRICIA	7667 RUDY CT JACKSONVILLE FL 32210	RV	0.12	0.12	0.12
11	23-09-02W	009-00192-000	DISMUKE FLOYD & LESLIE	PO BOX 17 WATSON AR 71674	RV	0.12	0.11	0.11
11	23-09-02W	009-00193-000	HILL TAIWAN	PO BOX 14 WATSON AR 71674	RI	0.16	0.16	0.16
11	23-09-02W	009-00194-000	DORSEY BETTY	619 WOOD ST WATSON AR 71674	RI	0.12	0.11	0.11
11	24-09-02W	001-02094-000	MIDNIGHT SUN INC	2515 MCKINNEY AVE STE 800 DALLAS TX 75201	AV	584.21	611.44	611.44
11	24-09-02W	001-02095-001	CITY OF WATSON	PO BOX 305 WATSON AR 71674	EG	7.37	7.37	7.37
11	24-09-02W	001-02098-000	SWOPES NATHANIEL	20 HAWTHORNE PLACE DUMAS AR 71639	RI	5.77	4.09	4.09
11	24-09-02W	001-02099-000	CITY OF WATSON	PO BOX 305 WATSON AR 71674	EG	0.05	0.06	0.06
11	24-09-02W	001-02101-001	BINGHAM PAMELA RENAE ET AL	9200 RICKY LN LITTLE ROCK AR 72209	AV	10.91	11.84	11.84
11	24-09-02W	001-02101-002	BINGHAM PAMELA RENAE ET AL	9200 RICKY LN LITTLE ROCK AR 72209	RV	2.09	2.11	2.11
11	24-09-02W	001-02101-A01	PLEASANT HILL NO 1 BAPTIST CHURCH	C/O J DORSEY & C HAMMOND-TRUSTEE TILLAR AR 71670-	ER	0.77	0.81	0.81
11	25-09-02W	001-02102-000	MIDNIGHT SUN INC	2515 MCKINNEY AVE STE 800 DALLAS TX 75201	AV	160.00	164.16	164.16
11	25-09-02W	001-02103-000	MONCRIEF MIKE FAMILY TRUST	C/O MIKE MONCRIEF WARREN AR 71671	AV	157.90	162.71	162.71
11	25-09-02W	001-02103-002	VADEN & CO LLC	498 WOOD WATSON AR 71674	RV	2.10	2.09	2.09
11	25-09-02W	001-02105-000	HAWKINS SHERRY ODELL	3118 HWY 65 TILLAR AR 71670-	AV	60.00	60.96	60.96
11	25-09-02W	001-02105-001	HAWKINS SHERRY ODELL	3118 HWY 65 TILLAR AR 71670	AV	60.00	62.33	62.33
11	25-09-02W	001-02106-000	ODELL DONALD FRANKLIN ET AL	169 REDFORK RD WATSON AR 71674	AI	25.00	24.38	24.38
11	25-09-02W	001-02107-000	SMITH ED W	2894 HWY 1 N WATSON AR 71674-	AV	15.00	16.77	16.77
11	25-09-02W	001-02108-000	SMITH BRENDA FAYE	PO BOX 286 MCGEHEE AR 71654	AV	80.00	82.01	82.01
11	25-09-02W	001-02109-000	MCKENNON FARMS INC	C/O SHEA BILL DUMAS AR 71639-	AV	40.00	40.91	40.91
11	25-09-02W	001-02112-000	HUNDLEY LARRY E & LINDA	PO BOX 13 ROHWER AR 71666-	AV	40.00	40.85	40.85
11	29-09-01W	001-01080-000	L L GOLSON INC	2544 HWY 514 COUSHATTA LA 71019	AV	240.00	243.77	243.77
11	29-09-01W	001-01081-000	ALLEN BILLY JEAN	PO BOX 57 WATSON AR 71674	AV	160.00	161.34	161.34
11	29-09-01W	001-01082-000	MCKENNON FARMS INC	C/O SHEA BILL DUMAS AR 71639	AV	160.00	162.93	162.93
11	29-09-01W	001-01083-000	MANKIN FARMS INC	PO BOX 126 WATSON AR 71674	AV	40.00	40.94	40.94
11	29-09-01W	001-01085-000	SIMPSON STEPHEN K	1803 CROOKED BAYOU DR #9 MCGEHEE AR 71654	AV	40.00	40.89	40.89
11	30-09-01W	001-01086-000	WALT JOINT REVOCABLE TRUST	WALT JOHN DAVID SR & SUSAN C-TRU DUMAS AR 71639	AV	177.98	170.64	170.64
11	30-09-01W	001-01086-001	MCKENNON FARMS INC	C/O SHEA BILL DUMAS AR 71639-	AV	381.92	377.60	377.60
11	30-09-01W	001-01087-001	MIDNIGHT SUN INC	2515 MCKINNEY AVE STE 800 DALLAS TX 75201	AV	87.09	87.34	87.34
11	31-09-01W	001-01091-000	THREE RIVERS PLANTATION LLC	155 ROBERTSON LOOP WATSON AR 71674	AV	120.00	119.12	119.12
11	31-09-01W	001-01095-000	MCKENNON FARMS INC	C/O SHEA BILL DUMAS AR 71639	AV	38.47	38.83	38.83
11	31-09-01W	001-01096-000	PERRIEN HOWARD	298 REDFORK RD WATSON AR 71674	RV	1.00	1.00	1.00
11	31-09-01W	001-01097-000	MONCRIEF CAROLYN S-LIFE ESTATE	C/O MONCRIEF MARTY R & MICHAEL T MCGEHEE AR 71654	AV	37.19	37.85	37.85
11	31-09-01W	001-01098-000	PERRIEN HOWARD	298 REDFORK RD WATSON AR 71674	RI	2.00	2.01	2.01
11	31-09-01W	001-01099-000	TABOR GREGORY B & CAROLYN	101 RAZORBACK DR MCGEHEE AR 71654	AI	106.27	104.56	104.56
11	31-09-01W	001-01100-000	MONCRIEF CAROLYN SUE-LIFE ESTATE	C/O MONCRIEF MARTY R & MICHAEL T MCGEHEE AR 71654	AI	11.59	14.78	14.78
11	31-09-01W	001-01101-000	TABOR GREGORY B & CAROLYN	101 RAZORBACK DR MCGEHEE AR 71654	RI	2.00	1.24	1.24
11	31-09-01W	001-01102-000	IRBY ALBERT Z IV	P O BOX 79 WATSON AR 71674	AV	28.80	27.75	27.75
11	31-09-01W	001-01103-000	MONCRIEF CAROLYN S-LIFE ESTATE	C/O MONCRIEF MARTY R & MICHAEL T MCGEHEE AR 71654	AV	9.20	10.82	10.82
11	31-09-01W	001-01104-000	PERRIEN HOWARD	298 REDFORK RD WATSON AR 71674	AV	40.40	39.88	39.88
11	31-09-01W	001-01105-000	ANDERSON-TULLY COMPANY	PO BOX 38 VICKSBURG MS 39181	AV	40.00	39.91	39.91
11	31-09-01W	001-01107-000	THREE RIVERS PLANTATION LLC	155 ROBERTSON LOOP WATSON AR 71674	AV	30.00	29.68	29.68
11	31-09-01W	001-01109-000	TABOR GREGORY B & CAROLYN	101 RAZORBACK DR MCGEHEE AR 71654	AV	34.00	31.53	31.53
11	31-09-01W	001-01112-000	IRBY ALBERT Z	P O BOX 79 WATSON AR 71674	AV	14.86	17.45	17.45
11	31-09-01W	001-01113-000	IRBY A Z IV	9180 SW 95TH AVE MIAMI FL 33176-	AV	0.81	0.83	0.83
11	31-09-01W	001-01114-000	BEATTY JOHNNY W & DONNA KAY	643 REDFORK BAYOU WATSON AR 71674	AI	120.00	119.26	119.26
11	32-09-01W	001-01118-000	BIGGS CAROLYN S TRUST	40 WOLFE DR MCGEHEE AR 71654	AV	320.00	319.80	319.80
11	32-09-01W	001-01122-000	THREE RIVERS PLANTATION LLC	155 ROBERTSON LOOP WATSON AR 71674	AV	160.00	159.85	159.85

11	32-09-01W	001-01124-000	MANKIN DARRELL & HOLLIS & JOE	PO BOX 126 WATSON AR 71674-	AV	80.00	79.43	79.43
11	32-09-01W	001-01125-000	MCBANK REALTY INC	PO BOX 787 MCGEHEE AR 71654-	AV	80.00	79.25	79.25
11	36-09-02W	001-02279-000	HUNDLEY LARRY E & LINDA	PO BOX 13 ROHWER AR 71666-	AI	120.00	122.29	122.29
11	36-09-02W	001-02280-000	SMITH BRENDA FAYE	PO BOX 286 MCGEHEE AR 71654	AV	77.80	79.06	79.06
11	36-09-02W	001-02280-001	SMITH RODNEY B & KIMBERLY	PO BOX 286 MCGEHEE AR 71654-	RI	2.20	2.14	2.14
11	36-09-02W	001-02283-000	SMITH ED W	3894 HWY 1 N WATSON AR 71674-	AV	40.00	40.30	40.30
11	36-09-02W	001-02284-000	HUNDLEY LARRY E & LINDA M	PO BOX 13 ROHWER AR 71666-	AV	118.00	117.04	117.04
11	36-09-02W	001-02285-000	SMITH ED W	3894 HWY 1 N WATSON AR 71674-	RV	2.00	3.84	3.84
11	36-09-02W	001-02288-000	SMITH ED W	3894 HWY 1 N WATSON AR 71674-	AV	40.00	40.09	40.09
11	36-09-02W	001-02289-000	SMITH ED W	3894 HWY 1 N WATSON AR 71674-	AV	80.00	80.18	80.18
11	36-09-02W	001-02290-000	GOULD ROSALIE S REVOCABLE TRUST	1610 N 3RD MCGEHEE AR 71654	AV	160.00	162.18	162.18
12	21-09-02W	001-02051-000	BAXTER LAND COMPANY INC	2710 HWY 1 N WATSON AR 71674	AV	320.00	321.46	321.46
12	21-09-02W	001-02052-000	COX EARL D	4759 HWY 1 W WATSON AR 71674	AV	75.00	79.28	79.28
12	21-09-02W	001-02053-000	COX WILLIAM E & WANDA S-LIFE ESTATE	COX WILLIAM E & WANDA S WATSON AR 71674	AV	80.00	81.40	81.40
12	21-09-02W	001-02054-000	BEATTY RAYMOND & LEONA-LIFE ESTATE	C/O BEATTY GEORGE M & BRENDA G WATSON AR 71674	RI	0.84	0.84	0.84
12	21-09-02W	001-02054-001	BEATTY PAUL H & RHONDA G	200 BEATTY LN WATSON AR 71674	AI	11.26	11.06	11.06
12	21-09-02W	001-02054-002	BEATTY CHRISTOPHER J & KELLY M	245 CHESAPEAKE RD LOT 10 GOULD AR 71643	AV	10.17	10.30	10.30
12	21-09-02W	001-02054-003	BEATTY JOE L	214 BEATTY LN WATSON AR 71674	AV	12.53	12.96	12.96
12	21-09-02W	001-02054-A02	BEATTY KEVIN FRANK	513 DUMAS ST WATSON AR 71674	RI	2.12	2.13	2.13
12	21-09-02W	001-02055-000	BEATTY PAUL H	200 BEATTY LN WATSON AR 71674	RV	1.18	1.96	1.96
12	21-09-02W	001-02056-000	BEATTY JOE L & DONNA G	214 BEATTY LN WATSON AR 71674	RI	1.38	1.37	1.37
12	21-09-02W	001-02057-000	SWOPES C L & MARY JANE	20 HAWTHORNE DUMAS AR 71639-	AV	40.00	40.94	40.94
12	21-09-02W	001-02058-000	SWOPES C L	20 HAWTHORNE DUMAS AR 71639-	AV	80.00	81.50	81.50
12	22-09-02W	001-02060-000	SMITH JAMES PHIL	4523 HWY 1 W WATSON AR 71674	AI	200.00	203.98	203.98
12	22-09-02W	001-02062-000	BAXTER LAND COMPANY INC	2710 HWY 1 N WATSON AR 71674	AV	80.00	81.71	81.71
12	22-09-02W	001-02064-000	SPAINHOUER H D & CAROLYN TRUST	4914 HWY 1 W WATSON AR 71674	AV	40.00	40.75	40.75
12	22-09-02W	001-02065-000	COX EARL D	4759 HWY 1 W WATSON AR 71674	AV	40.00	40.81	40.81
12	22-09-02W	001-02066-000	ROY BRIAN W & DIANA C	224 GOGGANS RD WATSON AR 71674	RI	1.00	1.04	1.04
12	22-09-02W	001-02067-000	SCOTT PROJECT LLC	1220 CHOPIN DR BOSSIEN CITY LA 71112	AV	78.00	80.25	80.25
12	22-09-02W	001-02068-000	MORELAND J E	PO BOX 71 WATSON AR 71674	AV	40.00	40.75	40.75
12	22-09-02W	001-02069-000	SCOTT PROJECT LLC	1220 CHOPIN DR BOSSIEN CITY LA 71112	AV	40.00	40.72	40.72
12	22-09-02W	001-02071-000	SCOTT PROJECT LLC	1220 CHOPIN DR BOSSIEN CITY LA 71112	AV	80.00	81.25	81.25
12	22-09-02W	001-02072-000	SWOPES C L	20 HAWTHORNE DUMAS AR 71639-	AV	40.00	40.57	40.57
12	23-09-02W	001-02073-000	CARMAN CONNIE GILL	708 CARMAN RD GRADY AR 71644	AV	160.00	163.46	163.46
12	23-09-02W	001-02075-000	MAPLES WILLIS & LINDA LIVING TRUST	C/O WILLIS MAPLES HATTISBURG MS 39402	AV	160.00	164.72	164.72
12	23-09-02W	001-02076-000	SPAINHOUER H D & CAROLYN TRUST	4914 HWY 1 W WATSON AR 71674	AV	206.48	212.30	212.30
12	23-09-02W	001-02076-001	FULLER KENNETH W & DIANE	6227 GREAT RIVER RD WATSON AR 71674-	RV	0.19	0.19	0.19
12	23-09-02W	001-02077-000	SMITH JAMES PHIL	4523 HWY 1 W WATSON AR 71674	AV	78.79	81.24	81.24
12	23-09-02W	001-02077-002	BAXTER BOBBY & SANDRA	5188 HWY 1 N WATSON AR 71674-	RV	0.38	0.19	0.19
12	23-09-02W	001-02077-A02	FULLER KENNETH W & DIANE	6227 GREAT RIVER RD WATSON AR 71674-	RV	0.83	0.84	0.84
12	23-09-02W	001-02078-001	SPRATT JAMES ROY & MARY N	841 INGLEWOOD FORREST CITY AR 72335	RV	0.12	0.11	0.11
12	23-09-02W	001-02078-003	YATES CORLIS	PO BOX 103 WATSON AR 71674	RV	0.22	0.19	0.19
12	23-09-02W	001-02078-004	VANHORN CAROLYN ESTELLE GILL	4159 HWY 1 N WATSON AR 71674	RI	2.82	2.08	2.08
12	23-09-02W	001-02079-000	SHARP BETTY LYNN	4170 HWY 1 N WATSON AR 71674	RV	1.00	0.97	0.97
12	23-09-02W	001-02080-000	PRINCE PHILLIP R	4182 HWY 1 W WATSON AR 71674	RI	0.50	0.55	0.55
12	23-09-02W	001-02082-000	BRAZIL JAMES W & DONNA	PO BOX 83 WATSON AR 71674	RV	4.50	5.09	5.09
12	23-09-02W	001-02083-000	GILL LARRY C	4165 HWY 1 N WATSON AR 71674	RI	0.55	0.59	0.59
12	23-09-02W	001-02085-000	SPRATT JAMES R & MARY N	PO BOX 1387 FORREST CITY AR 72335	RV	0.12	0.11	0.11
12	23-09-02W	001-02090-000	RIGLE ROSIE MAE	PO BOX 204 WATSON AR 71674	RV	0.12	0.11	0.11
12	23-09-02W	001-02092-000	RIGLE EVA MAE	PO BOX 204 WATSON AR 71674	RV	0.12	0.11	0.11
12	23-09-02W	001-02093-001	CROSE O D III	PO BOX 142 WATSON AR 71674	RI	1.00	1.01	1.01

12	23-09-02W	001-02093-002	CROSE O D III & CARTHEDA ANN	PO BOX 142 WATSON AR 71674	RI	1.50	1.51	1.51
12	23-09-02W	001-02093-003	COOPER HALEY	172 COOPER LN DUMAS AR 71639	RI	1.50	2.44	2.44
12	23-09-02W	009-00201-000	RICKETTS LEONARD & RENE WESTERMAN	PO BOX 672 DUMAS AR 71639	RI	0.59	1.06	1.06
12	23-09-02W	009-00204-000	CROSE O D III	PO BOX 142 WATSON AR 71674	CI	0.50	0.31	0.31
12	23-09-02W	009-00205-000	HOGUE JERRY & KRISTI	153 DELTA LN TILLAR AR 71670	RI	0.27	0.40	0.40
12	23-09-02W	009-00206-000	UNIQUE REALTY LLC	2002 OLD TILLAR HWY MCGEHEE AR 71654	RI	0.17	0.14	0.14
12	23-9S-02W	009-00179-000	WEBB PARTNERSHIP THE	PO BOX 721 CROSSETT AR 71635	CI	1.00	0.61	0.61
12	26-09-02W	001-02114-000	WILLIS R H JR (ESTATE)	PO BOX 4027 WATSON AR 71674	AV	36.72	30.84	30.84
12	26-09-02W	001-02116-000	MORELAND JAMES E SR & MERLINE	PO BOX 71 WATSON AR 71674	AV	234.25	197.36	197.36
12	26-09-02W	001-02120-000	MONCRIEF MIKE FAMILY TRUST	C/O MIKE MONCRIEF WARREN AR 71671	AI	2.41	2.09	2.09
12	26-09-02W	001-02123-000	MORELAND DOYAN & SARAH	PO BOX 206 WATSON AR 71674	RI	0.86	0.85	0.85
12	26-09-02W	001-02125-000	MORELAND J E	PO BOX 71 WATSON AR 71674	AI	77.49	122.80	122.80
12	26-09-02W	001-02128-000	STOBAUGH LAND & FARM LLC	2101 PARKWOOD EL DORADO AR 71730	AV	39.75	41.38	41.38
12	26-09-02W	001-02129-000	SMITH BRENDA ANN	102 NORRIS LANE WATSON AR 71674	AV	71.00	90.01	90.01
12	26-09-02W	001-02133-000	MANKIN GEORGE & JANET	PO BOX 164 WATSON AR 71674	AV	11.00	11.88	11.88
12	26-09-02W	001-02137-000	SCOTT TERESA	164 MANKIN LOOP WATSON AR 71674	AV	14.82	23.05	23.05
12	26-09-02W	001-02137-001	BRADLEY LIVING TRUST	C/O ALICE O. BRADLEY-TRUSTEE WATSON AR 71674	RI	1.00	1.02	1.02
12	26-09-02W	001-02137-002	MANKIN W C -LIFE ESTATE	PO BOX 126 WATSON AR 71674	RV	0.80	0.91	0.91
12	26-09-02W	001-02137-003	SCOTT JEFFERY TODD & TERESA KAY	164 MANKIN LOOP WATSON AR 71674	RI	1.73	1.81	1.81
12	26-09-02W	001-02138-000	MANKIN W C -LIFE ESTATE	188 MANKIN LOOP WATSON AR 71674	RI	0.85	1.20	1.20
12	26-09-02W	001-02140-000	SMITH ED W	3894 HWY 1 N WATSON AR 71674-	RI	0.42	0.43	0.43
12	26-09-02W	001-02141-000	SMITH ED W	3894 HWY 1 N WATSON AR 71674-	AV	10.38	10.85	10.85
12	26-09-02W	001-02142-000	SMITH ED W	3894 HWY 1 N WATSON AR 71674-	RI	1.20	0.89	0.89
12	26-09-02W	009-00014-000	CITY OF WATSON	PO BOX 305 WATSON AR 71674	EG	0.00	0.65	0.65
12	26-09-02W	009-00015-000	THOMAS GREG	109 HOLIDAY LN GOULD AR 71643	RI	0.00	0.29	0.29
12	26-09-02W	009-00016-000	LEACH EARL LEE & GENELLA	304 CLAYTON ST WATSON AR 71674	RI	0.00	0.47	0.47
12	26-09-02W	009-00017-000	WESTERMAN CHARLES W & MAVIS	302 CLAYTON ST WATSON AR 71674	RI	0.00	0.47	0.47
12	26-09-02W	009-00018-000	WATSON BAPTIST CHURCH	C/O BEATTY DONNA WATSON AR 71674	ER	0.00	1.42	1.42
12	26-09-02W	009-00213-000	BEATTY GWENDLE V & JIMMY	4026 HWY 1 WATSON AR 71674	RV	0.50	0.58	0.58
12	27-09-02W	001-02145-000	MORELAND JAMES E SR & MERLINE	PO BOX 71 WATSON AR 71674	AV	40.00	40.47	40.47
12	27-09-02W	001-02146-000	MARTIN MICHAEL L & DONNA S ET AL	502 WHIPPOORWILL LN MARION IL 62959	AV	80.00	81.12	81.12
12	27-09-02W	001-02148-000	SWOPES C L	20 HAWTHORNE DUMAS AR 71639-	AV	40.00	40.37	40.37
12	27-09-02W	001-02149-000	SMITH THOMAS WAYNE	1902 HWY 277 N WATSON AR 71674-	AV	80.00	81.83	81.83
12	27-09-02W	001-02150-000	SGM FARMS LLC	142 MOHAWK DUMAS AR 71639	AV	120.00	123.14	123.14
12	27-09-02W	001-02151-000	SMITH JASON & MELISSA	5238 HWY 1 W WATSON AR 71674	AV	90.00	92.54	92.54
12	27-09-02W	001-02155-000	STOBAUGH LAND & FARM LLC	2101 PARKWOOD EL DORADO AR 71730	AI	190.00	192.07	192.07
12	28-09-02W	001-02157-000	SGM FARMS LLC	142 MOHAWK DUMAS AR 71639	AV	160.00	161.32	161.32
12	28-09-02W	001-02158-000	COX WILLIAM E	PO BOX 159 WATSON AR 71674	AV	20.00	20.51	20.51
12	28-09-02W	001-02159-000	COX EARL D	4759 HWY 1 W WATSON AR 71674	AV	20.00	20.27	20.27
12	28-09-02W	001-02160-000	BRANCH BOBBY JOE	5401 TIMBER CREEK LN N LITTLE ROCK AR 72116-	AV	3.00	2.99	2.99
12	28-09-02W	001-02160-001	BRANCH CHARLIE LEE	586 HWY 35 N DERMOTT AR 71638-	AV	3.00	3.39	3.39
12	28-09-02W	001-02160-002	BRANCH CHARLIE L & LINDA C	586 HWY 35 N DERMOTT AR 71638	AV	3.00	2.99	2.99
12	28-09-02W	001-02160-003	HANDCOCK BETTY J	C/O BRANCH EZELL SR WATSON AR 71674	AV	3.00	2.48	2.48
12	28-09-02W	001-02160-004	CHANEY VERNEDA B	5800 RIDGEFIELD LN LITTLE ROCK AR 72223	AV	3.00	2.99	2.99
12	28-09-02W	001-02160-005	FISHER O V OLA	C/O BRANCH EZELL SR WATSON AR 71674	AV	3.00	2.96	2.96
12	28-09-02W	001-02160-006	MAY PATRICIA BRANCH	925 E BOWLES ST DUMAS AR 71639-	RV	3.00	2.74	2.74
12	28-09-02W	001-02161-000	BRANCH JOHN WEST	C/O BRANCH J W III PINE BLUFF AR 71603	AV	20.00	19.78	19.78
12	28-09-02W	001-02162-000	COOKE FARMS INC	2601 ANDOVER CT APT 425 LITTLE ROCK AR 72227	AV	320.00	325.40	325.40
12	28-09-02W	001-02167-000	MCKENNON FARMS INC	C/O SHEA BILL DUMAS AR 71639	AV	80.00	80.41	80.41
12	33-09-02W	001-02226-000	MARTIN LYNDA M REVOCABLE TRUST	3 FOX HUNT COVE JACKSONVILLE AR 72076	AI	80.00	80.77	80.77
12	33-09-02W	001-02227-000	STOBAUGH LAND & FARM LLC	2101 PARKWOOD EL DORADO AR 71730	AV	80.00	80.63	80.63

12	33-09-02W	001-02228-000	MANKIN JANET	PO BOX 164 WATSON AR 71674	AV	160.00	161.01	161.01
12	33-09-02W	001-02230-000	MANKIN JANET	PO BOX 164 WATSON AR 71674	AV	23.00	21.70	21.70
12	33-09-02W	001-02231-000	MANKIN GEORGE & JANET	PO BOX 164 WATSON AR 71674	AI	77.00	78.36	78.36
12	33-09-02W	001-02238-000	LITTLE FAMILY REVOCABLE TRUST	C/O ESTELL B. LITTLE-TRUSTEE WATSON AR 71674	AI	142.00	136.49	136.49
12	34-09-02W	001-02240-000	STOBAUGH LAND & FARM LLC	2101 PARKWOOD EL DORADO AR 71730	AV	220.00	221.66	221.66
12	34-09-02W	001-02242-000	SINGLETON E J & FRANCES ET AL	3596 HWY 1 N WATSON AR 71674	AV	20.00	20.25	20.25
12	34-09-02W	001-02245-000	STOBAUGH LAND & FARM LLC	2101 PARKWOOD EL DORADO AR 71730	AV	80.00	80.70	80.70
12	34-09-02W	001-02246-000	STOBAUGH LAND & FARM LLC	2101 PARKWOOD EL DORADO AR 71730	AV	120.00	122.30	122.30
12	34-09-02W	001-02254-000	HUMPHREYS JAMES D & CINDY A	319 QUAIL CREEK RD HOT SPRINGS AR 71901-	AV	100.00	100.79	100.79
12	35-09-02W	001-02256-000	SMITH ED W	3894 HWY 1 N WATSON AR 71674-	RV	1.21	0.44	0.44
12	35-09-02W	001-02257-000	SMITH ED W	3894 HWY 1 N WATSON AR 71674-	AV	70.99	61.07	61.07
12	35-09-02W	001-02258-000	HUNDLEY LARRY E & LINDA M	PO BOX 13 ROHWER AR 71666-	AV	23.00	22.33	22.33
12	35-09-02W	001-02259-000	SMITH ED W	3894 HWY 1 N WATSON AR 71674-	RV	4.80	20.02	20.02
12	35-09-02W	001-02260-000	SCOTT TERESA	164 MANKIN LOOP WATSON AR 71674	AV	60.00	58.83	58.83
12	35-09-02W	001-02261-000	STOBAUGH LAND & FARM LLC	2101 PARKWOOD EL DORADO AR 71730	AV	40.00	40.80	40.80
12	35-09-02W	001-02262-000	SWOPES SHERMAN	215 OAK LN WINTHROP HARBOR IL 60096	AV	20.00	21.05	21.05
12	35-09-02W	001-02263-000	STOBAUGH LAND & FARM LLC	2101 PARKWOOD DR EL DORADO AR 71730	AV	20.00	20.00	20.00
12	35-09-02W	001-02264-000	ELLIOTT BILLYE L FERGUSON ET AL	18 PLAINVIEW MCGEHEE AR 71654	AV	80.00	81.85	81.85
12	35-09-02W	001-02265-000	BAXTER LAND COMPANY INC	2710 HWY 1 N WATSON AR 71674	AV	132.00	131.23	131.23
12	35-09-02W	001-02267-000	SINGLETON E J & FRANCES ET AL	3596 HWY 1 N WATSON AR 71674	AI	80.00	81.98	81.98
12	35-09-02W	001-02269-000	SMITH ED W	3894 HWY 1 N WATSON AR 71674-	AV	40.00	40.61	40.61
12	35-09-02W	001-02270-000	SMITH ED W	3894 HWY 1 N WATSON AR 71674-	AV	6.00	6.59	6.59
12	35-09-02W	001-02272-000	PENNINGTON KENNETH L & JACKIE	706 EXP STA LOOP WATSON AR 71674	AV	8.00	7.51	7.51
12	35-09-02W	001-02273-000	RR & HWY	PO BOX 2500 BROOMFIELD CO 80020	EG	4.00	5.40	5.40
13	13-09-03W	001-04281-000	K & L JONES FARM LLC	5558 HWY 1 W WATSON AR 71674	AV	40.00	40.16	40.16
13	13-09-03W	001-04282-000	KENNEDY JONATHAN FELIX	182 KENNEDY LN WATSON AR 71674-	AI	38.00	37.91	37.91
13	13-09-03W	001-04285-000	WOODFORD ELMER DON	126 COPELAND ROMANCE AR 72136	AV	40.00	39.68	39.68
13	13-09-03W	001-04286-000	BAXTER BOBBY GENE, JR ET AL	2327 HWY 277 N WATSON AR 71674	AI	33.36	32.72	32.72
13	19-09-02W	001-02015-000	GENTRY THOMAS JR	13235 TOWERING OAKS SHELBY MI 48315	AV	30.00	29.94	29.94
13	19-09-02W	001-02016-000	HESSON DARRICK W ET AL	18291 MILLION DOLLAR RD COVINGTON LA 70435	AV	220.09	220.81	220.81
13	19-09-02W	001-02018-001	HESSON DARRICK W ET AL	18291 MILLION DOLLAR RD COVINGTON LA 70435	RI	2.07	2.07	2.07
13	19-09-02W	001-02019-000	HESSON DARRICK W ET AL	18291 MILLION DOLLAR RD COVINGTON LA 70435	AV	4.50	4.48	4.48
13	19-09-02W	001-02019-001	DHA HUDSON FARMS LLC	C/O M & F BANK-TRUSTEE DUMAS AR 71639	AV	127.30	154.12	154.12
13	19-09-02W	001-02020-000	MAXWELL FAM TR/SUSANNE IRA	MERCHANTS & FARMERS BANK-TRUSTE DUMAS AR 71639-	AV	120.00	95.24	95.24
13	20-09-02W	001-02024-000	BRYANT JACK	4856 HWY 1 W WATSON AR 71674	AV	8.44	8.77	8.77
13	20-09-02W	001-02025-000	BRYANT JACK & ERNESTINE	4856 HWY 1 W WATSON AR 71674	AV	8.43	7.84	7.84
13	20-09-02W	001-02026-000	BRYANT JACK & ERNESTINE	4856 HWY 1 W WATSON AR 71674	AV	8.43	8.56	8.56
13	20-09-02W	001-02027-000	BRYANT EARNESTINE	4856 HWY 1 W WATSON AR 71674	AV	7.44	8.06	8.06
13	20-09-02W	001-02028-000	BRYANT JACK & ERNESTINE	4856 HWY 1 W WATSON AR 71674	AV	5.10	5.39	5.39
13	20-09-02W	001-02030-000	MERRITT LINDA D	173 GILMORE LN WATSON AR 71674	RI	1.00	0.95	0.95
13	20-09-02W	001-02031-000	SPAINHOUER H D & CAROLYN TRUST	4914 HWY 1 W WATSON AR 71674	AI	80.00	82.28	82.28
13	20-09-02W	001-02032-000	SPAINHOUER BOBBY J & MARY E REVOCABLE TRUST	C/O MCGEHEE BANK MCGEHEE AR 71654	AV	80.00	79.71	79.71
13	20-09-02W	001-02033-000	BRANCH WILLIE JR	5095 HWY 1 W WATSON AR 71674	AV	20.00	20.21	20.21
13	20-09-02W	001-02035-000	SWOPES C L & MARY JANE	20 HAWTHORNE DUMAS AR 71639	AV	59.32	60.79	60.79
13	20-09-02W	001-02039-000	SPAINHOUER SHAWN	PO BOX 459 DUMAS AR 71639	AV	60.00	60.93	60.93
13	20-09-02W	001-02041-000	MAXWELL FAM TR/SUSANNE IRA	MERCHANTS & FARMERS BANK-TRUSTEE DUMAS AR 71639-	AV	180.00	182.32	182.32
13	20-09-02W	001-02046-000	STOBAUGH LAND & FARM LLC	4353 LIVINGSTON AVE HIGHLAND PARK TX 75205	AV	40.00	40.45	40.45
13	20-09-02W	001-02049-000	SWOPES C L	20 HAWTHORNE DUMAS AR 71639-	AV	40.00	40.49	40.49
13	20-09-02W	001-02050-000	SPAINHOUER H D & CAROLYN TRUST	4914 HWY 1 W WATSON AR 71674	AV	40.00	40.64	40.64
13	24-09-03W	001-04469-000	MEADOR SUE C REVOCABLE TRUST DECLARATION	C/O MEREDITH KARR MOUNTAIN VIEW AR 72560	AV	320.00	321.95	321.95
13	24-09-03W	001-04474-000	SGM FARMS LLC	142 MOHAWK DUMAS AR 71639	AV	160.00	161.07	161.07

13	24-09-03W	001-04477-000	WATTS BRENDA ANN SMITH	102 NORRIS LN WATSON AR 71674	AI	160.00	161.34	161.34
13	25-09-03W	001-04480-000	SGM FARMS LLC	142 MOHAWK DUMAS AR 71639	AV	280.00	284.65	284.65
13	25-09-03W	001-04483-000	SGM FARMS LLC	142 MOHAWK DR DUMAS AR 71639-	AV	40.00	40.63	40.63
13	25-09-03W	001-04484-000	MAXWELL DALE & SUSANNE FAMILY TRUST	MERCHANTS & FARMERS BANK-TRUSTEE DUMAS AR 71639	AV	80.00	81.20	81.20
13	25-09-03W	001-04487-000	SMITH JASON C & MELISSA NICOLE	5238 HWY 1 W WATSON AR 71674-	AV	160.00	162.64	162.64
13	25-09-03W	001-04488-000	GEORGE MINOR FARM LLC	C/O ODEN GLENDA CAMDEN AR 71701	AI	80.00	81.74	81.74
13	29-09-02W	001-02168-000	SPAINHOUER H D & CAROLYN TRUST	4914 HWY 1 W WATSON AR 71674	AV	80.00	80.87	80.87
13	29-09-02W	001-02169-000	SMITH SANDRA	5267 HWY 1 W WATSON AR 71674-	AV	80.00	81.13	81.13
13	29-09-02W	001-02170-000	SMITH SANDRA	5267 HWY 1 W WATSON AR 71674	AV	40.00	40.67	40.67
13	29-09-02W	001-02171-000	MAXWELL VIRGINIA SUSANNE-IRA	M & F BANK-CUSTODIAN DUMAS AR 71639	AV	40.00	40.79	40.79
13	29-09-02W	001-02172-000	SGM FARMS LLC	142 MOHAWK DUMAS AR 71639	AV	160.00	163.22	163.22
13	29-09-02W	001-02176-000	KBS COMPANY	602 HWY 65 N DUMAS AR 71639	AV	60.00	61.33	61.33
13	29-09-02W	001-02177-000	KBS COMPANY	PO BOX 665 DUMAS AR 71639	AV	60.00	61.12	61.12
13	29-09-02W	001-02179-000	SMITH SANDRA JANE PATTERSON	5267 HWY 1 W WATSON AR 71674	AV	120.00	121.71	121.71
13	30-09-02W	001-02183-000	MAXWELL VIRGINIA SUSANNE-IRA	M & F BANK-CUSTODIAN DUMAS AR 71639	AV	40.00	32.54	32.54
13	30-09-02W	001-02184-000	MOLL KEITH ET AL	4401 BEAR TREE DR LITTLE ROCK AR 72223-	AV	127.51	130.89	130.89
13	30-09-02W	001-02185-000	SGM FARMS LLC	142 MOHAWK DUMAS AR 71639	AV	40.00	32.83	32.83
13	30-09-02W	001-02187-000	MONCRIEF SONYA CROSE	2305 HWY 107 S COTTONPORT LA 71327-	AV	47.91	65.76	65.76
13	30-09-02W	001-02188-000	GEORGE MINOR FARM LLC	C/O ODEN GLENDA CAMDEN AR 71701	AV	92.72	131.27	131.27
13	30-09-02W	001-02189-001	SMITH JASON C & MELISSA NICOLE	5238 HWY 1 W WATSON AR 71674-	RI	1.77	1.69	1.69
13	30-09-02W	001-02190-000	KBS COMPANY	602 HWY 65 N DUMAS AR 71639	AV	160.00	133.22	133.22
13	31-09-02W	001-02194-000	NORRIS RANDY K & REGINA S NORRIS	16 BELMONT DUMAS AR 71639	AV	40.00	33.44	33.44
13	31-09-02W	001-02195-000	MONCRIEF SONYA ANN CROSE	2305 HWY 107 S COTTONPORT LA 71327-	AV	40.00	33.57	33.57
13	31-09-02W	001-02200-000	MAXWELL VIRGINIA SUSANNE LIVING TRUST	VIRGINIA SUSANNE MAXWELL-TRUSTEE CONWAY AR 72034	AV	49.20	67.51	67.51
13	31-09-02W	001-02201-000	PENNINGTON HELEN ET AL	C/O DENNIS PENNINGTON WATSON AR 71674	AI	51.13	58.08	58.08
13	31-09-02W	001-02202-000	SMITH BRENDA ANN	102 NORRIS LANE WATSON AR 71674	RV	3.40	15.01	15.01
13	32-09-02W	001-02211-000	MEADOR SUE C REVOCABLE TRUST DECLARATION	C/O MEREDITH CARR MOUNTAIN VIEW AR 72560	AV	80.00	80.87	80.87
13	32-09-02W	001-02213-000	MEADOR SUE C REVOCABLE TRUST DECLARATION	C/O MEREDITH KARR MOUNTAIN VIEW AR 72560	AV	12.60	14.17	14.17
13	32-09-02W	001-02214-000	MEADOR JR REVOCABLE TRUST & MARY M OLDNER	C/O MEADOR W R JR & MARY M OLDNE PENSACOLA FL 32507	AV	67.40	66.80	66.80
13	32-09-02W	001-02215-000	MEADOR JR REVOCABLE TRUST & MARY M OLDNER	C/O MEADOR W R JR & MARY M OLDNE PENSACOLA FL 32507	AV	80.00	81.18	81.18
13	32-09-02W	001-02216-000	MEADOR JR REVOCABLE TRUST & MARY M OLDNER	C/O MEADOR W R JR & MARY M OLDNE PENSACOLA FL 32507	AV	39.00	35.13	35.13
13	32-09-02W	001-02217-000	MEADOR JR REVOCABLE TRUST & MARY M OLDNER	C/O MEADOR W R JR & MARY M OLDNE PENSACOLA FL 32507	AV	1.00	5.52	5.52
13	32-09-02W	001-02218-000	MEADOR JR REVOCABLE TRUST & MARY M OLDNER	C/O MEADOR W R JR & MARY M OLDNE PENSACOLA FL 32507	AV	40.00	40.70	40.70
13	36-09-03W	001-04601-000	ROSS STEVE E & ELIZABETH	163 COUNTRY CLUB LN MONTICELLO AR 71655	AI	441.50	450.82	450.82
14	09-09-03W	001-04211-000	BRYANT LLOYD & MAUREEN	1440 HWY 165 DUMAS AR 71639	AI	14.50	14.33	14.33
14	10-09-03W	001-04239-000	DANIEL CHAPEL BAPTIST CHURCH	327 NEELEY RD DUMAS AR 71639	ER	1.50	1.51	1.51
14	10-09-03W	001-04242-000	GENTRY THOMAS JR	13235 TOWERING OAKS SHELBY MI 48315	RV	0.30	0.30	0.30
14	14-09-03W	001-04290-000	S G M FARMS LLC	142 MOHAWK DUMAS AR 71639-	AV	154.83	156.61	156.61
14	14-09-03W	001-04292-000	C & K RENTAL PROPERTIES LLC	5558 HWY 1 W WATSON AR 71674	RI	4.27	4.23	4.23
14	14-09-03W	001-04293-000	SMITH MARTHA DENNIS	8 RICE PL DUMAS AR 71639	RI	0.90	0.91	0.91
14	14-09-03W	001-04296-000	GENTRY VIVIAN YVONNE ET AL	C/O GENTRY YVONNE PINE BLUFF AR 71601-	AI	80.00	80.69	80.69
14	14-09-03W	001-04296-001	GRAY LOUISE GENTRY	525 S OUTER DR SAGINAW MI 48601	AV	16.00	16.17	16.17
14	14-09-03W	001-04296-003	GENTRY CLINTON	3820 PRAIRIE CREEK LANE SAGINAW MI 48603	AV	16.00	15.97	15.97
14	14-09-03W	001-04296-004	GENTRY CLINTON	3820 PRARIE CREEK LANE SAGINAW MI 48603	AV	16.00	16.31	16.31
14	14-09-03W	001-04296-005	FITZ CLINTONTINE GENTRY	602 GOLFVIEW DR PINE BLUFF AR 71603	AV	16.00	16.09	16.09
14	14-09-03W	001-04296-006	GENTRY THOMAS JR	13235 TOWERING OAKS SHELBY MI 48315	AV	16.00	16.42	16.42
14	14-09-03W	001-04297-000	SHARPE MILDRED CLOWER GST EXEMPT TRUST	C/O CLOWER JOHN T-TRUSTEE MCGEHEE AR 71654-0726	AV	200.00	200.96	200.96
14	14-09-03W	001-04299-000	MCKENNON COUSINS LLC	C/O COUSINS GEORGE H IV N LITTLE ROCK AR 72117	AV	120.00	120.66	120.66
14	15-09-03W	001-04302-000	DOWNEN RICKY & JODIE	5802 HWY 1 W DUMAS AR 71639	AV	300.00	306.45	306.45
14	15-09-03W	001-04303-000	DOWNEN RICKY & JODIE	5802 HWY 1 W DUMAS AR 71639	AV	40.00	40.57	40.57
14	15-09-03W	001-04308-000	SGM FARMS LLC	142 MOHAWK DUMAS AR 71639	AV	60.00	60.49	60.49

14	15-09-03W	001-04309-000	MEADOR SUE C REVOCABLE TRUST DECLARATION	C/O MEREDITH KARR MOUNTAIN VIEW AR 72560	AV	40.00	41.04	41.04
14	15-09-03W	001-04310-000	SGM FARMS LLC	142 MOHAWK DUMAS AR 71639	AV	40.00	41.17	41.17
14	15-09-03W	001-04311-000	BITSY LLC	C/O JIM STOCKTON HARRISON AR 72601	AV	160.00	163.38	163.38
14	16-09-03W	001-04312-000	DOWNEN RICKY & JODIE	5802 HWY 1 W DUMAS R 71639	AV	40.00	41.33	41.33
14	16-09-03W	001-04314-000	DOWNEN RICKY W & JODIE	5802 HWY 1 W DUMAS AR 71639	AV	20.00	20.41	20.41
14	16-09-03W	001-04315-000	SGM FARMS LLC	142 MOHAWK DR DUMAS AR 71639	AV	20.00	20.91	20.91
14	16-09-03W	001-04316-000	SGM FARMS LLC & ANN D ADCOCK	142 MOHAWK DUMAS AR 71639	AI	360.00	372.50	372.50
14	16-09-03W	001-04319-000	SGM FARMS LLC	142 MOHAWK DUMAS AR 71639	AV	80.00	82.77	82.77
14	16-09-03W	001-04320-000	SGM FARMS LLC	142 MOHAWK DR DUMAS AR 71639	AV	40.00	41.31	41.31
14	16-09-03W	001-04322-000	MEADOR SUE C REVOCABLE TRUST DECLARATION	C/O MEREDITH KARR MOUNTAIN VIEW AR 72560	AI	80.00	82.63	82.63
14	21-09-03W	001-04440-000	SGM FARMS LLC	142 MOHAWK DUMAS AR 71639	AV	40.00	40.56	40.56
14	21-09-03W	001-04441-000	MEADOR SUE C REVOCABLE TRUST DECLARATION	C/O MEREDITH KARR MOUNTAIN VIEW 72560	AV	80.00	81.07	81.07
14	21-09-03W	001-04442-000	W & W HILL LAND CO LLC	521 S MAIN ST DUMAS AR 71639	AV	66.93	69.05	69.05
14	21-09-03W	001-04442-001	SHEPHERD WALTER	500 E BOWLES ST DUMAS AR 71639	AV	30.20	29.42	29.42
14	21-09-03W	001-04442-002	SGM FARMS LLC	142 MOHAWK ST DUMAS AR 71639	AV	22.87	23.00	23.00
14	21-09-03W	001-04444-000	SGM FARMS LLC & ANN D ADCOCK	142 MOHAWK DUMAS AR 71639	AV	80.00	80.98	80.98
14	21-09-03W	001-04446-000	W & W HILL LAND CO LLC	521 S MAIN ST DUMAS AR 71639	AV	57.96	62.64	62.64
14	21-09-03W	001-04446-001	SHEPHERD WALTER	500 E BOWLES ST DUMAS AR 71639	AV	108.41	106.52	106.52
14	21-09-03W	001-04446-002	SGM FARMS LLC	142 MOHAWK ST DUMAS AR 71639	AV	9.70	10.29	10.29
14	21-09-03W	001-04447-000	MOORE WILLIAM CURTIS & JULIE ELIZABETH	400 COURT ST DUMAS AR 71639	AV	80.00	80.73	80.73
14	21-09-03W	001-04449-000	MCKENNON COUSINS LLC	C/O COUSINS GEORGE H IV N LITTLE ROCK AR 72117	AV	63.93	63.06	63.06
14	22-09-03W	001-04451-000	SGM FARMS LLC	142 MOHAWK DR DUMAS AR 71639	AV	80.00	80.51	80.51
14	22-09-03W	001-04452-000	W & W HILL LAND CO LLC	521 S MAIN ST DUMAS AR 71639	AV	360.00	362.89	362.89
14	22-09-03W	001-04453-000	MCKENNON COUSINS LLC	C/O COUSINS GEORGE H IV N LITTLE ROCK AR 72117	AV	40.00	40.14	40.14
14	22-09-03W	001-04457-000	MCKENNON COUSINS LLC	C/O COUSINS GEORGE H IV N LITTLE ROCK AR 72117	AV	160.00	160.66	160.66
14	23-09-03W	001-04459-000	SGM FARMS LLC	142 MOHAWK DUMAS AR 71639	AV	40.00	39.87	39.87
14	23-09-03W	001-04460-000	SHARPE MILDRED CLOWER GST EXEMPT TRUST	C/O CLOWER JOHN T-TRUSTEE MCGEHEE AR 71654-0726	AV	40.00	39.76	39.76
14	23-09-03W	001-04461-000	RANA RUSSELL EUGENE	48 N HOLCOMB CLARKSTON MI 48016	AV	120.00	119.20	119.20
14	23-09-03W	001-04462-000	S G M FARMS LLC	142 MOHAWK DR DUMAS AR 71639	AV	360.00	360.34	360.34
14	23-09-03W	001-04463-000	GLADDEN DANIEL BAXTER & LOIS M GLADDEN LEEK	C/O GLADDEN DAN GREERS FERRY AR 72067-	AV	80.00	79.17	79.17
14	26-09-03W	001-04491-000	MAXWELL DALE & SUSANNE FAMILY TRUST	MERCHANTS & FARMERS BANK-TRUSTEE DUMAS AR 71639	AV	480.00	486.29	486.29
14	26-09-03W	001-04493-000	RANA RUSSELL	48 N HOLCOMB CLARKSTON MI 48346	AV	160.00	161.80	161.80
14	27-09-03W	001-04497-000	MCKENNON COUSINS LLC	C/O COUSINS GEORGE H IV N LITTLE ROCK AR 72117	AV	160.00	162.34	162.34
14	28-09-03W	001-04505-000	MCKENNON COUSINS LLC	C/O COUSINS GEORGE H IV N LITTLE ROCK AR 72117	AV	80.00	81.59	81.59
14	28-09-03W	001-04506-000	SHEPHERD WALTER & JAYE	500 E BOWLES DUMAS AR 71639	AV	160.00	163.08	163.08
14	28-09-03W	001-04507-000	HENRY IRENE	501 S MAIN DUMAS AR 71639	AV	80.00	81.49	81.49
15	08-09-03W	001-04194-001	BRIGHAM JOHN & CAROLYN LIVING TRUST	1200 E BOWLES DUMAS AR 71639-	RV	3.65	3.05	3.05
15	13-09-04W	001-06641-001	JAMES BRUCE WAYNE & JUANITA DARLENE	622 OAKWOOD BAYOU DUMAS AR 71639-	RV	1.00	0.96	0.96
15	13-09-04W	001-06641-003	MINGO ROBERT & BRENDA	654 OAKWOOD BAYOU DUMAS AR 71639-	RI	1.00	1.10	1.10
15	13-09-04W	001-06641-A05	MINGO ROBERT	654 OAKWOOD DUMAS AR 71639-	RV	1.00	1.23	1.23
15	13-09-04W	001-06642-000	GARRETT ROSIE LEE	640 OAKWOOD BAYOU DUMAS AR 71639	RI	0.90	0.96	0.96
15	13-09-04W	001-06643-000	JAMES BRUCE & NITA	622 OAKWOOD BAYOU DUMAS AR 71639	RI	0.55	0.55	0.55
15	13-09-04W	001-06645-000	ARCHER DONALD & KIMBERLY	628 OAKWOOD BAYOU DUMAS AR 71639	RI	0.50	0.64	0.64
15	13-09-04W	001-06646-000	BERRY MICHAEL R	PO BOX 20503 WHITE HALL AR 71612-	RV	0.60	0.60	0.60
15	13-09-04W	001-06647-000	WARD FLONIA & LEOLA	C/O WARD FLONIA JR PINE BLUFF AR 71601	RI	0.26	0.45	0.45
15	13-09-04W	001-06651-000	LEE CLARA LEE	251 ST JAMES PLACE GRENADA MS 38901	AV	40.69	39.99	39.99
15	13-09-04W	001-06651-001	GEE LOUISE REVOCABLE TRUST	PO BOX 205 SUMNER MS 38957	AV	2.14	2.78	2.78
15	13-09-04W	001-06651-002	GEE LOUISE REVOCABLE TRUST	PO BOX 205 SUMNER MS 38957	AV	37.17	37.06	37.06
15	13-09-04W	001-06661-000	DWK FARMS LLC	206 HILL LN DUMAS AR 71639	AV	40.00	39.64	39.64
15	13-09-04W	001-06662-000	BONEY PRICE E SR & AMELIA A	208 S MAY DR DUMAS AR 71639	AV	120.00	118.72	118.72
15	17-09-03W	001-04324-000	HILL FRED J JR TRUST	C/O SIMMONS FIRST TRUST CO PINE BLUFF AR 71603	AV	180.00	184.40	184.40

15	17-09-03W	001-04327-000	SGM FARMS LLC	142 MOHAWK DUMAS AR 71639	AI	30.00	53.53	53.53
15	17-09-03W	001-04328-000	HENRY FARMS PARTNERSHIP	111 PURYEAR ST DUMAS AR 71639	AV	50.85	51.87	51.87
15	17-09-03W	001-04329-000	BRIGHAM JOHN & CAROLYN LIVING TRUST	1200 E BOWLES DUMAS AR 71639	AV	29.15	28.79	28.79
15	17-09-03W	001-04330-000	MORANT MARY LYNN	1001 E WATERMAN DUMAS AR 71639	AV	40.00	40.31	40.31
15	17-09-03W	001-04331-000	HENRY FARMS PARTNERSHIP	111 PURYEAR ST DUMAS AR 71639	AV	43.36	44.58	44.58
15	17-09-03W	001-04332-000	OAKWOOD BAYOU LP	19815 ATASCOCITA PINES HUMBLE TX 77346	AV	16.64	17.92	17.92
15	17-09-03W	001-04335-000	ESKRIDGE BOBBY JOE ET AL	1067 FERGUSON AVE ST LOUIS MO 63130-	AV	20.00	18.47	18.47
15	17-09-03W	001-04336-000	BRIGHAM JOHN & CAROLYN LIVING TRUST	1200 E BOWLES DUMAS AR 71639	AV	102.00	108.72	108.72
15	17-09-03W	001-04336-001	MOORE JANET HILL ET AL	260 OAKWOOD BAYOU DUMAS AR 71639-	AI	13.00	8.58	8.58
15	17-09-03W	001-04338-000	HILL JAMES & JAN	1181 HWY 165 N DUMAS AR 71639	AI	5.68	7.55	7.55
15	17-09-03W	001-04340-000	CRUZ EMILIO	1183 HWY 165 N DUMAS AR 71639	RI	1.79	2.62	2.62
15	17-09-03W	001-04341-000	OAKWOOD BAYOU LP	19815 ATASCOCITA PINES HUMBLE TX 77346	AV	64.52	50.73	50.73
15	17-09-03W	001-04343-000	MEADOR SUE C REVOCABLE TRUST DECLARATION	C/O MEREDITH KARR MOUNTAIN VIEW AR 72560	AV	50.00	30.86	30.86
15	18-08-03W	001-04376-001	DWK FARMS LLC	206 HILL LN DUMAS AR 71639	AI	4.69	4.48	4.48
15	18-09-03W	001-04345-000	DWK FARMS LLC	206 HILL LN DUMAS AR 71639	AV	22.40	38.72	38.72
15	18-09-03W	001-04345-001	BRIGHAM JOHN & CAROLYN LIVING TRUST	1200 E BOWLES DUMAS AR 71639-	AV	17.60	22.41	22.41
15	18-09-03W	001-04346-000	NRCS LTD	C/O RUSSELL JR & NANY COOK HOUSTON TX 77277	AV	119.80	120.12	120.12
15	18-09-03W	001-04347-001	DWK FARMS LLC	206 HILL LN DUMAS AR 71639	RI	2.96	2.98	2.98
15	18-09-03W	001-04353-000	WARD FLONIA & LEOLA	668 OAKWOOD BAYOU DUMAS AR 71639	RV	0.45	0.33	0.33
15	18-09-03W	001-04358-000	SCHORS WILLIAM R	13090 HERMOSA DR SW HUNTSVILLE AL 35803	AV	7.54	0.52	0.52
15	18-09-03W	001-04358-001	MINGO ROBERT	654 OAKWOOD DUMAS AR 71639-	RV	0.70	0.69	0.69
15	18-09-03W	001-04376-000	HILL EVERETT N CHIP	262 OAKWOOD BAYOU DUMAS AR 71639-	AI	0.65	0.74	0.74
15	18-09-03W	001-04377-000	RILEY TRACY L & JEANNIE MANKIN	270 OAKWOOD BAYOU DUMAS AR 71639	RI	1.00	0.98	0.98
15	19-09-03W	001-04379-000	NRCS LTD	C/O RUSSELL JR & NANY COOK HOUSTON TX 77277	AV	60.00	80.64	80.64
15	19-09-03W	001-04381-000	EVANS LILLIAN	P O BOX 2791 PINE BLUFF AR 71613-2791	AI	9.24	9.08	9.08
15	19-09-03W	001-04382-000	NORRIS LORETTA L	281 OAKWOOD DUMAS AR 71639-	RI	3.74	4.25	4.25
15	19-09-03W	001-04382-001	PRESTON FANNIE L & J GREGORY	5449 W AUGUSTA CHICAGO IL 60651	RV	0.50	0.51	0.51
15	19-09-03W	001-04382-002	BISHOP REQUITA	459 COOPER RD BYHALIA MS 38611-	RV	0.69	0.71	0.71
15	19-09-03W	001-04382-003	VINSON THOMAS DEWAYNE & JANET	1342 BRASWELL CORNER RD MAGNOLIA AR 71753	RI	0.43	0.43	0.43
15	19-09-03W	001-04383-000	RODRIGUEZ RICARDO & ELITANIA	114 NICHOLS LN DUMAS AR 71639	RI	1.23	1.23	1.23
15	19-09-03W	001-04384-000	NORRIS LORETTA L	281 OAKWOOD BAYOU DUMAS AR 71639	RI	0.81	0.82	0.82
15	19-09-03W	001-04385-000	SULLIVAN ELMER A & MARTHA S	110 NICHOLS LN DUMAS AR 71639	RI	0.80	0.80	0.80
15	19-09-03W	001-04386-000	NICKOLSON BOBBY & ELIZABETH	135 INGALLS LN DUMAS AR 71639-	RI	0.53	1.15	1.15
15	19-09-03W	001-04387-000	NICKOLSON BOBBY & ELIZABETH	135 INGALLS LN DUMAS AR 71639	RI	0.50	0.52	0.52
15	19-09-03W	001-04388-000	INGALLS GEORGE ARTHUR IV & JOANN CHAROTTE-CONTRA	C/O NICHOLSON BOBBY & ELIZABETH DUMAS AR 71639	RI	0.46	0.46	0.46
15	19-09-03W	001-04389-000	SANDLIN DAN MICHAEL	267 SANDLIN LN DUMAS AR 71639	RI	2.00	2.00	2.00
15	19-09-03W	001-04390-000	SGM FARMS LLC	142 MOHAWK DUMAS AR 71639	AV	38.00	54.50	54.50
15	19-09-03W	001-04391-000	HENRY STERLING L ET AL	C/O HENRY STERLING L DUMAS AR 71639	AV	38.00	50.56	50.56
15	19-09-03W	001-04392-000	KENNEDY RANDY DALE	16769 GREAT RIVER RD WATSON AR 71674	RV	1.00	1.05	1.05
15	19-09-03W	001-04393-000	WARGO TIM JR	131 LAMBERT LN DUMAS AR 71639	RV	1.00	1.01	1.01
15	19-09-03W	001-04394-000	HENRY STERLING L ET AL	C/O HENRY STERLING L DUMAS AR 71639	AV	387.32	334.27	334.27
15	19-09-03W	001-04400-000	WILKERSON BOBBY GLEN REVOCABLE TRUST	WILKERSON BOBBY GLEN-TRUSTEE STUTTGART AR 72160	AV	200.00	163.61	163.61
15	19-09-03W	001-04406-000	SGM FARMS LLC	142 MOHAWK DUMAS AR 71639	AV	28.50	45.23	45.23
15	19-09-03W	001-04408-000	GARCIA ARNULFO & MAYDORENA	193 TERRY LN DUMAS AR 71639-	RI	2.50	1.80	1.80
15	19-09-03W	001-04410-000	HENRY STERLING L ET AL	C/O HENRY STERLING L DUMAS AR 71639	AV	40.00	54.57	54.57
15	19-09-03W	002-00031-100	CHAVEZ SERGIO BARAJAS	199 TERRY LN DUMAS AR 71639	RI	0.50	0.49	0.49
15	19-09-03W	002-00031-101	CHAVEZ SERGIO BARAJAS	199 TERRY LN DUMAS AR 71639	RI	0.50	0.43	0.43
15	19-09-03W	002-00031-102	RODRIGUEZ JOSE A MONDRAGON	201 TERRY LN DUMAS AR 71639	RI	0.52	0.57	0.57
15	19-09-03W	002-00031-103	TRUJILLO ROBERTO & CONSUELA M RODRIGUEZ	211 TERRY LN DUMAS AR 71639	RI	0.52	0.51	0.51
15	19-09-03W	002-00031-104	GILLESPIE DEVELOPMENT CO INC-CONTRACT	C/O SWYGERT THOMAS LEE & DELOIS DUMAS AR 71639	RI	0.52	0.65	0.65
15	19-09-03W	002-00031-105	ELLIOTT HOMER & RUTH	838 BUD CHESNEY RD RUSSELLVILLE AR 72802	RI	0.80	0.82	0.82

15	19-09-03W	002-00031-106	ELLIOTT HOMER L & RUTH-CONTRACT	C/O DONRHON PROPERTIES LLC WATSON AR 71674	RI	1.60	1.07	1.07
15	19-09-03W	002-00031-107	DONRHON PROPERTIES LLC	C/O BEATTY RHONDA WATSON AR 71674	RI	0.92	1.13	1.13
15	19-09-03W	002-00031-108	NEALEY LAVERN	PO BOX 634 DUMAS AR 71639	RI	0.67	0.83	0.83
15	19-09-03W	002-00031-109	GARCIA ARNULFO	193 TERRY LN DUMAS AR 71639	RV	0.52	0.45	0.45
15	20-09-03W	001-04413-000	SGM FARMS LLC & ANN D ADCOCK	142 MOHAWK DUMAS AR 71639	AV	120.00	120.39	120.39
15	20-09-03W	001-04414-000	OAKWOOD BAYOU LP	19815 ATACOCITA PINES HUMBLE TX 77346	AV	40.00	40.16	40.16
15	20-09-03W	001-04416-000	CARTER ROGER & TONI	1095 HWY 165 DUMAS AR 71639	RI	4.00	4.16	4.16
15	20-09-03W	001-04417-000	WILKIN JOE JR	312 S ADCOCK DUMAS AR 71639	RI	4.00	3.78	3.78
15	20-09-03W	001-04418-000	HILL EVERETT N JR	262 OAKWOOD BAYOU DUMAS AR 71639	CI	3.91	3.87	3.87
15	20-09-03W	001-04419-000	FREEMAN CHRISTI L	1087 HWY 165 DUMAS AR 71639	RI	2.00	2.51	2.51
15	20-09-03W	001-04420-000	REYES GREGORIO V & JUANA VAZQUEZ	1061 HWY 165 DUMAS AR 71639	RI	2.00	1.12	1.12
15	20-09-03W	001-04421-000	HARRISON JOE & CURLIE	1067 HWY 165 DUMAS AR 71639	RI	1.13	1.20	1.20
15	20-09-03W	001-04422-000	COBB WILLIAM JASPER	C/O COBB WILLIAM L RAYTOWN MO 64133	RV	1.27	0.55	0.55
15	20-09-03W	001-04423-000	PATTERSON GARY R & BETTY ANN	105 OAKWOOD BAYOU DUMAS AR 71639	RI	1.22	1.15	1.15
15	20-09-03W	001-04424-000	CANTRELL TOMMY & GISELA	115 OAKWOOD BAYOU DUMAS AR 71639	RI	1.20	1.24	1.24
15	20-09-03W	001-04424-001	COLE HEIDI	117 OAKWOOD BAYOU DUMAS AR 71639	MH	0.00	2.58	2.58
15	20-09-03W	001-04425-000	CANTRELL RICKY JR & RICKY	125 OAKWOOD BAYOU DUMAS AR 71639	RI	1.09	1.10	1.10
15	20-09-03W	001-04426-000	CANTRELL JOYCE GENEVA ESTATE	C/O LISA SINGLETON-ADMINISTRATRI DUMAS AR 71639	RI	1.00	1.09	1.09
15	20-09-03W	001-04427-000	PATTERSON GARY R & BETTY	109 OAKWOOD BAYOU DUMAS AR 71639	RI	0.75	0.64	0.64
15	20-09-03W	001-04428-000	WILKIN TIM T	2204 W 40TH PINE BLUFF AR 71603-	RV	0.67	0.47	0.47
15	20-09-03W	001-04429-000	OAKWOOD BAYOU LP	19815 ATASCOCITA PINES HUMBLE TX 77346	AV	50.41	48.22	48.22
15	20-09-03W	001-04430-000	RILEY VERNON JR & LAJUNE	1049 HWY 165 E DUMAS AR 71639	RI	1.00	1.14	1.14
15	20-09-03W	001-04431-000	DWK FARMS LLC	206 HILL LN DUMAS AR 71639	AV	37.50	34.63	34.63
15	20-09-03W	001-04432-000	COBB WILLIAM JASPER	C/O COBB WILLIAM L RAYTOWN MO 64133	RV	2.50	5.73	5.73
15	20-09-03W	001-04433-000	DWK FARMS LLC	206 HILL LN DUMAS AR 71639	AV	40.00	40.32	40.32
15	20-09-03W	001-04434-000	SHIELDS JERRY W	1027 HWY 165 DUMAS AR 71639	RV	0.80	0.67	0.67
15	20-09-03W	001-04434-001	HURLEY MARSHA	1037 HWY 165 N DUMAS AR 71639	RI	0.66	0.75	0.75
15	20-09-03W	001-04435-000	SHIELDS JERRY W	C/O ABBY BURNS MONTICELLO AR 71657	RI	1.02	1.18	1.18
15	20-09-03W	001-04436-000	BOREANI MICHAEL S & DARLENE	1045 HWY 165 DUMAS AR 71639	RI	1.00	2.11	2.11
15	20-09-03W	001-04437-000	DANTE CHARLES H TRUST	C/O DANTE JO ANN-TRUSTEE DUMAS AR 71639	RV	1.84	1.43	1.43
15	20-09-03W	001-04437-001	SHEPHERD WALTER	500 E BOWLES ST DUMAS AR 71639	AV	158.16	158.52	158.52
15	20-09-03W	001-04438-000	MOORE WILLIAM CURTIS & JULIE ELIZABETH	400 COURT ST DUMAS AR 71639	AV	140.00	138.68	138.68
15	20-09-03W	001-04438-001	LANE STACEY M	139 TERRY LN DUMAS AR 71639	AI	7.77	8.13	8.13
15	20-09-03W	001-04438-A01	CORNERSTONE PENTECOSTAL CHURCH OF GOD	943 HWY 165 N DUMAS AR 71639-	ER	4.35	5.15	5.15
15	20-09-03W	001-04438-B01	FREEMAN ANTHONY WAYNE	140 TERRY LN DUMAS AR 71639-	RI	3.40	4.34	4.34
15	20-09-03W	001-04438-C01	WILSON PHILLIP DOUGLAS & CONNIE RENEE	915 HWY 165 E DUMAS AR 71639-	CI	4.48	6.01	6.01
15	24-09-04W	001-06829-000	HENRY STERLING L ET AL	C/O HENRY STERLING L DUMAS AR 71639	AV	40.00	39.83	39.83
15	24-09-04W	001-06830-000	BONEY PRICE E SR & AMELIA A	208 S MAY DR DUMAS AR 71639	AV	44.20	44.45	44.45
15	24-09-04W	001-06831-000	BRASFIELD KENNETH L	PO BOX 16 SIASCONSET MA 02564	AV	155.80	153.35	153.35
15	24-09-04W	001-06838-000	BRASFIELD KENNETH L	PO BOX 16 SIASCONSET MA 02564	AV	240.00	235.40	235.40
15	29-09-03W	001-04510-000	STIMSON R B FARMS	PO BOX 855 DUMAS AR 71639	AV	640.00	648.90	648.90
15	30-09-03W	001-04511-000	SGM FARMS LLC	142 MOHAWK DUMAS AR 71639	AI	74.00	97.23	97.23
15	30-09-03W	001-04513-000	BALLARD CAIRL GILL	180 GILL LOOP DUMAS AR 71639	AV	70.15	108.27	108.27
15	30-09-03W	001-04514-000	WARGO TIM	PO BOX 160 WATSON AR 71674	AI	3.42	3.42	3.42
15	30-09-03W	001-04514-001	LAMBERT GLENDON	365 BOTTOMS RD DUMAS AR 71739 -	RV	3.42	1.64	1.64
15	30-09-03W	001-04515-001	LAMBERT GLENDON	365 BOTTOMS RD DUMAS AR 71639	RV	1.00	1.11	1.11
15	30-09-03W	001-04516-000	LAMBERT & LAMBERT INVESTORS INC-CONTRACT	C/O EASTSIDE DELIVERANCE CHURCH DUMAS AR 71639	ER	1.00	0.99	0.99
15	30-09-03W	001-04517-000	JAMES MICHAEL LANCE	316 MARTHA CIR MONTICELLO AR 71655	AV	39.40	54.07	54.07
15	30-09-03W	001-04518-000	BRASFIELD KENNETH L	PO BOX 16 SIASCONSET MA 02564	AV	127.01	78.70	78.70
15	30-09-03W	001-04521-000	BALLARD CAIRL GILL	180 GILL LOOP DUMAS AR 71639	AV	39.21	28.96	28.96
15	30-09-03W	001-04522-000	BALLARD CAIRL GILL	180 GILL LOOP DUMAS AR 71639	AV	9.43	4.19	4.19

15	30-09-03W	001-04523-000	JAMES MICHAEL LANCE	316 MARTHA CIR MONTICELLO AR 71655	AV	10.00	12.17	12.17
15	30-09-03W	001-04524-000	JAMES MICHAEL LANCE	316 MARTHA CIR MONTICELLO AR 71655	AV	20.00	41.67	41.67
16	02-13-03W	001-06117-000	GILL JAMES & SHANNON	C/O GILL JAMES A JR MCGEHEE AR 71654	AV	43.80	6.42	6.42
16	09-09-04W	001-06593-000	REEDVILLE FARM LLC	C/O SHEA KEN DUMAS AR 71639	AV	320.00	304.85	304.85
16	10-09-04W	001-06598-000	LEEK W E SR EST ET AL	C/O PINE BLUFF NATIONAL BANK-TRU PINE BLUFF AR 71611-	AV	69.00	47.68	47.68
16	10-09-04W	001-06599-000	REEDVILLE FARM LLC	PO BOX 23780 LITTLE ROCK AR 72221	AV	40.00	40.58	40.58
16	10-09-04W	001-06601-000	REEDVILLE FARM LLC	C/O SHEA KEN DUMAS AR 71639	AV	491.00	518.35	518.35
16	10-09-04W	001-06603-000	REEDVILLE FARMS LLC	C/O DON A. EILBOTT LITTLE ROCK AR 72221	AV	40.00	40.71	40.71
16	11-09-04W	001-06604-000	KIRTLEY ODIE JR & PHYLLIS	265 WOODRIDGE LN BENTON AR 72015-	AI	160.00	160.91	160.91
16	11-09-04W	001-06605-000	LEEK W E SR EST ET AL	C/O PINE BLUFF NATIONAL BANK-TRU PINE BLUFF AR 71611-	AV	160.00	160.76	160.76
16	11-09-04W	001-06606-000	DANTE CHARLES H TRUST	C/O DANTE JO ANN-TRUSTEE DUMAS AR 71639	AV	280.00	281.24	281.24
16	11-09-04W	001-06607-000	DWK FARMS LLC	206 HILL LN DUMAS AR 71639	AV	40.00	40.14	40.14
16	12-09-04W	001-06614-000	PHILLIPS ROBERT	1015 BOTTOMS RD DUMAS AR 71639-	AI	35.00	36.80	36.80
16	12-09-04W	001-06614-001	PHILLIPS ROBERT & LETHA	1015 BOTTOMS RD DUMAS AR 71639-	RV	5.00	4.59	4.59
16	12-09-04W	001-06615-000	PARKER DANUAL ET AL	C/O PARKER DANUAL INDIANAPOLIS IN 46226-	AV	6.66	6.85	6.85
16	12-09-04W	001-06616-001	KIRTLEY LEACH FIRE DEPARTMENT	C/O WATKINS PATRICIA DUMAS AR 71639-	EG	6.11	8.81	8.81
16	12-09-04W	001-06618-000	PITTMAN FRED JR	C/O FRED PITTMAN IV DUMAS AR 71639	RI	0.50	0.25	0.25
16	12-09-04W	001-06620-000	ELDRIDGE ASHLEY & ELIZABETH ELDRIDGE	8327 S GREEN CHICAGO IL 60620	AV	20.00	19.13	19.13
16	12-09-04W	001-06621-001	KIRTLEY ODIE JR & PHYLLIS	265 WOODRIDGE LN BENTON AR 72015-	AV	15.80	15.32	15.32
16	12-09-04W	001-06621-002	KIRTLEY ODIE JR & PHYLLIS	265 WOODRIDGE LN BENTON AR 72015-	AV	2.01	3.91	3.91
16	12-09-04W	001-06621-A02	ROGERS LEIGH ANN	859 KIRTLEY RD DUMAS AR 71639-	RI	2.19	1.65	1.65
16	12-09-04W	001-06622-000	ST STEPHENS BAPTIST CHURCH	854 OAKWOOD BAYOU DUMAS AR 71639	ER	0.50	3.11	3.11
16	12-09-04W	001-06623-000	KIRTLEY ODIE JR & PHYLLIS	265 WOODRIDGE LN BENTON AR 72015-	AV	20.00	20.45	20.45
16	12-09-04W	001-06623-001	ELDRIDGE E H & THOMAS HANDY	8327 S GREEN CHICAGO IL 60620	AV	39.50	38.13	38.13
16	12-09-04W	001-06624-000	KIRTLEY ODIE JR & PHYLLIS	265 WOODRIDGE LN BENTON AR 72015-	AV	160.00	164.20	164.20
16	13-09-04W	001-06653-000	KIRTLEY ODIE JR & PHYLLIS	265 WOODRIDGE LN BENTON AR 72015-	AV	40.00	40.44	40.44
16	13-09-04W	001-06654-000	DWK FARMS LLC	206 HILL LN DUMAS AR 71639-	AV	80.00	80.41	80.41
16	13-09-04W	001-06656-000	DWK FARMS LLC	206 HILL LN DUMAS AR 71639	AV	136.00	133.35	133.35
16	13-09-04W	001-06659-000	DANTE CHARLES H TRUST	C/O DANTE JO ANN-TRUSTEE DUMAS AR 71639	AV	24.00	25.88	25.88
16	14-09-04W	001-06665-000	DWK FARMS LLC	206 HILL LN DUMAS AR 71639	AV	80.00	79.03	79.03
16	14-09-04W	001-06666-000	DANTE CHARLES H TRUST	C/O DANTE JO ANN-TRUSTEE DUMAS AR 71639	AV	152.40	157.58	157.58
16	14-09-04W	001-06671-000	DANTE CHARLES H TRUST	C/O DANTE JO ANN-TRUSTEE DUMAS AR 71639	AV	320.00	319.21	319.21
16	14-09-04W	001-06673-000	KBS COMPANY	PO BOX 665 DUMAS AR 71639	AV	80.00	80.26	80.26
16	15-09-04W	001-06676-000	DANTE CHARLES H TRUST	C/O DANTE JO ANN-TRUSTEE DUMAS AR 71639	AI	320.00	326.93	326.93
16	15-09-04W	001-06677-000	PURYEAR DORIS C TRUST	10 HAWTHORNE ST DUMAS AR 71639	AV	200.00	163.54	163.54
16	15-09-04W	001-06678-000	SHEPHERD WALTER & JAYE	500 E BOWLES DUMAS AR 71639	AV	120.00	122.45	122.45
16	22-09-04W	001-06793-000	SHEPHERD WALTER & JAYE	500 E BOWLES DUMAS AR 71639	AV	79.00	80.25	80.25
16	22-09-04W	001-06796-000	KIRTLEY ODIE JR & PHYLLIS	265 WOODRIDGE LN BENTON AR 72015-	AV	40.00	40.05	40.05
16	22-09-04W	001-06797-000	PURYEAR DORIS C TRUST	10 HAWTHORNE ST DUMAS AR 71639	AV	81.32	90.62	90.62
16	22-09-04W	001-06800-000	HUNDLEY A B	316 HWY 154 CASA AR 72025	AV	38.69	40.05	40.05
16	22-09-04W	001-06811-000	GUANCI GERALD	6053 N OCONTO AVE CHICAGO IL 60631	AV	137.39	160.19	160.19
16	22-09-04W	006-00001-000	ESAW CHARLIE JR	1221 HWY 65 N DUMAS AR 71639-	RI	0.00	0.29	0.29
16	22-09-04W	006-00003-000	THRASH SHIRLEY & MICHAEL	PO BOX 151 DUMAS AR 71639	RI	0.00	0.16	0.16
16	22-09-04W	006-00004-000	HUSKEY AMBUS	C/O KEARNEY MAPLE LITTLE ROCK AR 72204	RV	0.00	0.16	0.16
16	22-09-04W	006-00005-000	ESAW MANTILLA SR ET AL	1217 HWY 65 N DUMAS AR 71639	RI	0.00	0.16	0.16
16	22-09-04W	006-00006-000	TATUM DEAN W & GRINARDA HOLT	1215 HWY 65 N DUMAS AR 71639	RI	0.00	0.16	0.16
16	22-09-04W	006-00007-000	GRISWOLD M C & GEORGIA	1213 HWY 65 N DUMAS AR 71639	RI	0.00	0.33	0.33
16	22-09-04W	006-00008-000	RACY THEODIS & DELOIS RACY	312 VINE ST DUMAS AR 71639	RV	0.00	0.16	0.16
16	22-09-04W	006-00009-000	KELLEY JHONETTE R	1211 HWY 65 N DUMAS AR 71639	RI	0.00	0.17	0.17
16	22-09-04W	006-00010-000	GLASS I T	1209 HWY 65 N DUMAS AR 71639	RI	0.00	0.33	0.33
16	22-09-04W	006-00012-000	HOLLY ANTONIO	PO BOX 214 DUMAS AR 71639	RV	0.00	0.16	0.16

16	22-09-04W	006-00013-000	TURNER WARNA JEAN	6101 INDIAN HILLS DR PINE BLUFF AR 71603	RV	0.00	0.17	0.17
16	22-09-04W	006-00014-000	BEAL JAMES JUANITA & ANTHONY	C/O JAMES JOE DUMAS AR 71639	RV	0.00	0.17	0.17
16	22-09-04W	006-00015-000	RACY VARNELL & BARBARA	312 NELSON ST DUMAS AR 71639	RV	0.00	0.17	0.17
16	22-09-04W	006-00016-000	RACY VARNELL	312 MARTIN LUTHER KING DR DUMAS AR 71639	RI	0.00	0.17	0.17
16	22-09-04W	006-00017-000	HARVEST TIME CHURCH MINISTRIES INC	316 N NELSON DUMAS AR 71639	ER	0.00	0.65	0.65
16	22-09-04W	006-00021-000	THOMAS HAZEL BOYD	PO BOX 361 TILLAR AR 71670	RV	0.00	0.16	0.16
16	22-09-04W	006-00022-000	BRASFIELD BILLY	205 POWELL DUMAS AR 71639	RV	0.00	0.16	0.16
16	22-09-04W	006-00023-000	CANE CAROLYN ET AL	DUMAS AR 71639	RV	0.00	0.16	0.16
16	22-09-04W	006-00024-000	CANE ROBERT & ADELLA	C/O DANIELS CAROLYN CANE DUMAS AR 71639	RV	0.00	0.16	0.16
16	22-09-04W	006-00026-000	BAKER HATTIE BELL-LIFE ESTATE	301 KELLY DUMAS AR 71639	RI	0.00	0.35	0.35
16	22-09-04W	006-00027-000	ALLEN ROOSEVELT & MARGIE ET AL	309 MARTIN LUTHER KING DR DUMAS AR 71639	RI	0.00	0.35	0.35
16	22-09-04W	006-00028-000	ALLEN ADOLPHUS	C/O ALLEN ROOSEVELT DUMAS AR 71639	RV	0.00	0.34	0.34
16	22-09-04W	006-00029-000	CITY OF MITCHELLVILLE	PO BOX 568 DUMAS AR 71639-	EG	0.00	2.41	2.41
16	22-09-04W	006-00030-000	LACY ROSIE L & PIERCE C	220 S ELM ST DUMAS AR 71639	RV	0.00	0.16	0.16
16	22-09-04W	006-00031-000	MCCARRELL RICHARD A	320 MCCARRELL DUMAS AR 71639	RV	0.00	0.15	0.15
16	22-09-04W	006-00037-000	HUSKEY ALONZA & ESSIE	16 HAWTHORNE DUMAS AR 71639	RI	0.00	0.33	0.33
16	22-09-04W	006-00038-000	BOHLAR PAUL	2118 S OAK LITTLE ROCK AR 72204	RV	0.00	0.17	0.17
16	22-09-04W	006-00039-000	LACY ALBERT JR & BARBARA JEAN	201 MULBERRY DUMAS AR 71639	RV	0.00	0.34	0.34
16	22-09-04W	006-00042-000	DAVIS ARCHIE ESTATE	C/O DARROUGH CHERYL DUMAS AR 71639-	RV	1.67	1.37	1.37
16	22-09-04W	006-00044-000	HOLLINSHED ALBERT	C/O GRIFFEY VIVIAN DETROIT MI 48219	RV	0.00	0.87	0.87
16	22-09-04W	006-00053-000	PHILLIPS FRANCES	107 BELL CIRCLE DUMAS AR 71639	RI	0.00	0.19	0.19
16	22-09-04W	006-00054-000	BELL KARLA	111 BELL CIRCLE DUMAS AR 71639	RV	0.00	0.08	0.08
16	22-09-04W	006-00055-000	BELL FLORA	111 BELL CIRCLE DUMAS AR 71639	RI	0.00	0.09	0.09
16	22-09-04W	006-00056-000	RAGSDALE JIMMY ESTATE-CONTRACT	C/O WARD TERRY DUMAS AR 71639	RI	0.00	0.08	0.08
16	22-09-04W	006-00058-000	WARD TERRY	PO BOX 943 DUMAS AR 71639	RI	0.00	0.09	0.09
16	22-09-04W	006-00059-000	NORMAN BOBBIE	RT 1 BOX 115 DUMAS AR 71639	RV	0.00	0.12	0.12
16	22-09-04W	006-00060-000	GRAY IRENE	C/O PURLEY WILLIE MAE ST LOUIS MO 63116	RI	0.00	0.26	0.26
16	22-09-04W	006-00061-000	BELL LECESTER & GWENDOLYN	115 GRANT DUMAS AR 71639	RI	0.00	0.24	0.24
16	22-09-04W	006-00062-000	FAITH PENTECOSTAL CHURCH		ER	0.00	0.14	0.14
16	22-09-04W	006-00063-000	DAVIS HATTIE	116 GOODLOW DUMAS AR 71639	RV	0.00	0.12	0.12
16	22-09-04W	006-00064-000	DAVIS HATTIE	116 GOODLOW DUMAS AR 71639	RI	0.00	0.12	0.12
16	22-09-04W	006-00065-000	JACKSON JASPER DELANO	202 VINE ST DUMAS AR 71639	RI	0.00	0.40	0.40
16	22-09-04W	006-00067-000	JACKSON JASPER DELANO	202 VINE ST DUMAS AR 71639	RI	0.00	0.19	0.19
16	22-09-04W	006-00068-000	CITY OF MITCHELLVILLE	PO BOX 568 DUMAS AR 71639-	EG	0.00	0.24	0.24
16	22-09-04W	006-00070-000	HUDSON CATHERINE	322 W JONES DUMAS AR 71639	RV	0.70	0.17	0.17
16	22-09-04W	006-00073-000	SEXTON DAN JR ET UX	120 EMILY BOWEN DR DUMAS AR 71639	RV	0.00	0.27	0.27
16	22-09-04W	006-00074-000	GRISWOLD CARL LEE & DORISTINE	217 EMILY BOWEN DR DUMAS AR 71639	RI	0.00	0.27	0.27
16	22-09-04W	006-00075-000	SMITH LILLIE RUTH	213 EMILY BOWDEN DR DUMAS AR 71639	RI	0.00	0.33	0.33
16	22-09-04W	006-00077-000	JACKSON JASPER DELANO	202 VINE ST DUMAS AR 71639	RI	0.00	0.15	0.15
16	22-09-04W	006-00078-000	JOHNSON JACOB & K J MILES	C/O HILEY JOHN DUMAS AR 71639	RV	0.00	0.15	0.15
16	22-09-04W	006-00079-000	GOODLOW CHARLES & FRED	121 JANIE LANE PINE BLUFF AR 71603	RV	0.00	0.26	0.26
16	22-09-04W	006-00080-000	WILLIAMS MARGARET	200 VINE DUMAS AR 71639	RI	0.00	0.28	0.28
16	22-09-04W	006-00081-000	JACKSON JASPER DELANO	202 VINE DUMAS AR 71639	RI	0.00	0.30	0.30
16	22-09-04W	006-00083-000	CANADA LEE E	203 VINE DUMAS AR 71639	RI	0.00	0.15	0.15
16	22-09-04W	006-00084-000	SINGLETON LONNIE	2752 N BUFFUM MILWAUKEE WI 53212	RI	0.00	0.17	0.17
16	22-09-04W	006-00085-000	PORTIS CALLIE	RT 1 BOX 111 DUMAS AR 71639	RV	0.00	0.17	0.17
16	22-09-04W	006-00086-000	JONES CURTIS S & EASTER MAE JONES	314 S CHERRY DUMAS AR 71639	RI	0.00	0.17	0.17
16	22-09-04W	006-00087-000	LACY ALBERT JR & BARBARA JEAN	201 MULBERRY DUMAS AR 71639	RI	0.00	0.17	0.17
16	22-09-04W	006-00096-000	LACY JOHN C	502 W BURNETT DUMAS AR 71639	CI	0.00	0.42	0.42
16	22-09-04W	006-00097-000	LACY JOHN C JR	PO BOX 396 DUMAS AR 71639	RV	0.00	0.16	0.16
16	22-09-04W	006-00098-000	LACY DAVID LEE ETAL	C/O LACY DOROTHY DUMAS AR 71639	RV	0.00	0.73	0.73

16	22-09-04W	006-00102-000	LACY BOOKER	220 GRANT ST DUMAS AR 71639	RI	0.00	0.19	0.19
16	22-09-04W	006-00134-000	MCCARRELL RICHARD DON	324 VINE ST DUMAS AR 71639	RI	0.00	0.08	0.08
16	22-09-04W	006-00134-002	MCCARRELL RICHARD & GENEVA	320 MCCARRELL DUMAS AR 71639-	RV	0.00	0.17	0.17
16	22-09-04W	006-00135-000	MCCARRELL RICHARD DON	324 VINE ST DUMAS AR 71639	RI	0.00	0.08	0.08
16	22-09-04W	006-00136-000	ADROW BETTYE	C/O ST.JULIEN KEITH CRETE IL 60417	RV	0.00	0.31	0.31
16	22-09-04W	006-00137-000	LACY ROSIE L & PIERCE C	220 S ELM ST DUMAS AR 71639	RI	0.00	0.07	0.07
16	22-09-04W	006-00138-000	LACY ROSIE L & PIERCE C	220 S ELM ST DUMAS AR 71639	RV	0.00	0.08	0.08
16	22-09-04W	006-00140-000	WALLACE HERBERT D & NETTIE	PO BOX 514 DUMAS AR 71639	RI	0.00	0.24	0.24
16	22-09-04W	006-00142-000	THOMAS OSCAR LEE & THODORIS	305 VINE ST DUMAS AR 71639	RI	0.00	0.30	0.30
16	22-09-04W	006-00143-000	TAYLOR CLARA	303 E VINE DUMAS AR 71639	RI	0.00	0.16	0.16
16	22-09-04W	006-00144-000	BURNETT MAXINE & OMARR & CHRIS SHAWN DAVIS	C/O DAVIS C DUMAS AR 71639	RV	0.00	0.16	0.16
16	22-09-04W	006-00160-000	VERSER EARNESTINE	10739 S GREEN CHICAGO IL 60643	RV	0.00	0.19	0.19
16	22-09-04W	006-00161-000	CITY OF MITCHELLVILLE	PO BOX 568 DUMAS AR 71639-	EG	0.00	0.17	0.17
16	22-09-04W	006-00162-000	ST JOHN MISSIONARY BAPTIST CHURCH	C/O MCCARRELL RICHARD-TRUSTEE MITCHELLVILLE AR 71639	ER	0.00	0.17	0.17
16	22-09-04W	006-00163-000	BRANCH DAVID & GERALDINE	9471 RIVER RD PATOMAC MD 20854	RI	0.00	0.17	0.17
16	22-09-04W	006-00166-000	JOHNSON CLAYTON ESTATE	209 GRANT ST DUMAS AR 71639	RI	0.00	0.13	0.13
16	22-09-04W	006-00167-000	BURNETT MAXINE	203 GRANT DUMAS AR 71639	RI	0.00	0.16	0.16
16	22-09-04W	006-00168-000	BURNETT MAXINE	203 GRANT DUMAS AR 71639	RI	0.00	0.16	0.16
16	22-09-04W	006-00169-000	FAITH CHURCH OF JESUS CHRIST	C/O HOOVER CHATMAN DUMAS AR 71639	ER	0.00	0.15	0.15
16	22-09-04W	006-00170-000	JONES CHARLIE BEATRICE-LIFE ESTATE	JONES CHARLIE BEATRICE DUMAS AR 71639	RI	0.00	0.32	0.32
16	22-09-04W	006-00171-000	LEE LOVELY MAE	BOX 194 DUMAS AR 71639	RV	0.00	0.16	0.16
16	22-09-04W	006-00172-000	CITY OF MITCHELLVILLE	PO BOX 568 DUMAS AR 71639-	EG	0.00	0.01	0.01
16	22-09-04W	006-00173-000	JOHNSON CLAYTON ESTATE	209 GRANT ST DUMAS AR 71639	RV	0.00	0.24	0.24
16	22-09-04W	006-00174-000	WILLIAMS THELMA ET AL	WILLIAMS THELMA DUMAS AR 71639	RI	0.00	0.74	0.74
16	22-09-04W	006-00175-000	JONES LINK	C/O SMITH RUBY DUMAS AR 71639	RV	0.00	0.18	0.18
16	22-09-04W	006-00176-000	IRONMAN SHARON L	242 ALAN MOSS RD	RI	0.00	0.18	0.18
16	22-09-04W	006-00177-000	LOWE MARK ESTATE	BOX 384 DUMAS AR 71639	RI	0.00	0.18	0.18
16	22-09-04W	006-00178-000	LOWE MARK ESTATE	PO BOX 384 DUMAS AR 71639	RI	0.00	0.18	0.18
16	22-09-04W	006-00179-000	CHRISTIAN WILLIAM JOE	313 GRANT DUMAS AR 71639	RI	0.00	0.18	0.18
16	22-09-04W	006-00180-000	CHRISTIAN LENORA BELL	7205 S COLES CHICAGO IL 60649	RV	0.00	0.19	0.19
16	22-09-04W	006-00181-000	JACQUESS JAMESHIA & LINDA	303 GRANT DUMAS AR 71639	RV	0.00	0.18	0.18
16	22-09-04W	006-00182-000	BURRIS INESIA	PO BOX 32 DUMAS AR 71639	RI	0.00	0.18	0.18
16	22-09-04W	006-00183-000	BRADLEY JEWELL	301 GRANT DUMAS AR 71639	RI	0.00	0.38	0.38
16	22-09-04W	006-00184-000	SMITH OREATHA	300 PORTIS MITCHELLVILLE AR 71639	RI	0.00	0.18	0.18
16	22-09-04W	006-00185-000	JOINER ROSCOE & VELMA	C/O SHARON MARKS STOVALL SOUTHHAVEN MS 38671-7350	RI	0.00	0.19	0.19
16	22-09-04W	006-00186-000	MARKS SHARON	C/O SHARON MARKS STOVALL SOUTHHAVEN MS 38671	RV	0.00	0.18	0.18
16	22-09-04W	006-00187-000	WILLIAMS EDDIE M & CARLESTER	PO BOX 212 DUMAS AR 71639	RI	0.00	0.18	0.18
16	22-09-04W	006-00188-000	WILLIAMS EDDIE MAE	PO BOX 212 DUMAS AR 71639	RV	0.00	0.19	0.19
16	22-09-04W	006-00189-000	DAVIS TRAVIS TEEN	317 PORTIS DUMAS AR 71639	RI	0.00	0.18	0.18
16	22-09-04W	006-00191-000	PORTER ARTHUR	320 PORTIS ST MITCHELLVILLE AR 71639	RI	0.00	0.37	0.37
16	22-09-04W	006-00192-000	L F PROPERTIES LLC	316 E PICKENS DUMAS AR 71639	RI	0.00	0.18	0.18
16	22-09-04W	006-00193-000	L F PROPERTIES LLC	316 E PICKENS DUMAS AR 71639	RV	0.00	0.19	0.19
16	22-09-04W	006-00194-000	ALEXANDER MARY ET AL	PO BOX 324 DUMAS AR 71639-	RI	0.00	0.24	0.24
16	22-09-04W	006-00195-000	ALEXANDER MARY ET AL	PO BOX 324 DUMAS AR 71639	RV	0.00	0.19	0.19
16	22-09-04W	006-00196-000	SIMMONS PARIS	5824 TRENTON LN LITTLE ROCK AR 72209	RV	0.00	0.15	0.15
16	22-09-04W	006-00197-000	TROTTER TAMEKA	203 VINE DUMAS AR 71639-	RI	0.00	0.12	0.12
16	22-09-04W	006-00198-000	B42 LAND TRUST	C/O ERIC HERM-TRUSTEE PORT ST LUCIE FL 34988	RV	0.00	0.16	0.16
16	22-09-04W	006-00199-000	FREEMAN ESSIE MAE	133 CLAYTON DR DUMAS AR 71639	RI	0.00	0.16	0.16
16	22-09-04W	006-00200-000	FREEMAN TERRANCE	200 POWELL ST DUMAS AR 71639	RV	0.00	0.16	0.16
16	22-09-04W	006-00201-000	JOHNSON L C ET UX	4224 E GARFIELD ST LOUIS MO 63118	RI	0.00	0.20	0.20
16	22-09-04W	006-00202-000	WILLIAMS CARL L	105 N 65 GOULD AR 71643	RV	0.00	0.20	0.20

16	22-09-04W	006-00203-000	LANE ANGUISH ETUX	C/O ROBINSON CATHY DALLAS TX 75243-0938	RV	0.00	0.19	0.19
16	22-09-04W	006-00204-000	CLARK MARCIE LEE ET AL	5265 TUCKER OMAHO NE 68152	RV	0.00	0.19	0.19
16	22-09-04W	006-00207-000	LOWE JOHN ET UX	311 PORTIS ST DUMAS AR 71639	RI	0.00	0.56	0.56
16	22-09-04W	006-00208-000	WILLIAMS CARL & BONNETTA	PO BOX 300 GOULD AR 71643	RV	0.00	0.19	0.19
16	22-09-04W	006-00209-000	JOYNER ROSCOE JR	310 E PICKENS DUMAS AR 71639	RV	0.00	0.19	0.19
16	22-09-04W	006-00210-000	JOINER ROSCOE	310 E PICKENS DUMAS AR 71639	RV	0.00	0.19	0.19
16	22-09-04W	006-00211-000	JACKSON CHAPP ET UX	C/O CAROLYN STEVENSON DUMAS AR 71639	RI	0.00	0.19	0.19
16	22-09-04W	006-00212-000	JOHNSON ALBERT ET UX	1005 RINGO DUMAS AR 71639	RI	0.00	0.19	0.19
16	22-09-04W	006-00213-000	JONES LEE CHESTER	C/O JONES CORA DUMAS AR 71639	RV	0.00	0.19	0.19
16	22-09-04W	006-00215-000	BACKGATE LAND COMPANY INC	367 BOTTOMS RD DUMAS AR 71639	RI	0.00	0.36	0.36
16	22-09-04W	006-00216-000	LOWE JOHN & MAPLE	311 PORTIS DUMAS AR 71639-	RV	0.00	0.18	0.18
16	22-09-04W	006-00217-000	HAVIS HENRY L & L COLLINS	3808 LABADIE ST LOUIS MO 63107	RV	0.00	0.18	0.18
16	22-09-04W	006-00218-000	MCINTYRE DERRICK & ALESHAL	208 POWELL ST MITCHELLVILLE AR 71639	RV	0.00	0.18	0.18
16	22-09-04W	006-00219-000	MCINTYRE ALESHAL JANICE	106 PORTIS DUMAS AR 71639	RI	0.00	0.18	0.18
16	22-09-04W	006-00220-000	LOVE BARBARA JEAN	182 HOLTHOFF DUMAS AR 71639	RV	0.00	0.38	0.38
16	22-09-04W	006-00245-000	SERGEANT LESSIE E & CHARLES E	903 N 5TH AVE MAYWOOD IL 60153-1037	RV	0.00	0.20	0.20
16	22-09-04W	006-00246-000	JACKSON JASPER & FRANKIE	202 VINE DUMAS AR 71639	RV	0.00	0.39	0.39
16	22-09-04W	006-00248-000	HOLLINSHED CORNELIOUS SR	C/O WILLIE MAE WASHINGTON DUMAS AR 71639	RI	0.00	0.19	0.19
16	22-09-04W	006-00249-000	HOLLINSHED C	C/O WASHINGTON W M DUMAS AR 71639	RV	0.00	0.20	0.20
16	22-09-04W	006-00250-000	MCCARROLL RICHARD A	C/O MCCARROLL A DUMAS AR 71639	RI	0.00	0.19	0.19
16	22-09-04W	006-00251-000	MCCARROLL RICHARD ETUX	320 MCCARRELL DUMAS AR 71639	RV	0.00	0.05	0.05
16	22-09-04W	006-00252-000	MCCARROLL R A	320 MCCARRELL ST DUMAS AR 71639-	RI	0.00	0.05	0.05
16	22-09-04W	006-00253-000	MCCARRELL RICHARD A & GENEVA	320 MCCARRELL ST DUMAS AR 71639-	RV	0.00	0.07	0.07
16	22-09-04W	006-00254-000	MCCARRELL RICHARD DON	320 MCCARRELL ST DUMAS AR 71639-	RV	0.00	0.20	0.20
16	22-09-04W	006-00255-000	HOLLINSHED C	C/O WASHINGTON W M DUMAS AR 71639	RV	0.00	0.18	0.18
16	22-09-04W	006-00256-000	CITY OF MITCHELLVILLE	PO BOX 568 DUMAS AR 71639-	EG	0.00	0.01	0.01
16	22-09-04W	006-00257-000	JACKSON JASPER & FRANKIE	202 VINE DUMAS AR 71639	RV	0.00	0.20	0.20
16	22-09-04W	006-00258-000	SERGEANT LESSIE EST	903 N 5TH AVE MAYWOOD IL 60153-1037	RV	0.00	0.19	0.19
16	22-09-04W	006-00259-000	SERGEANT CHARLES E ETUX	903 N 5TH AVE MAYWOOD IL 60153-1037	RV	0.00	0.19	0.19
16	22-09-04W	006-00260-000	LOVE DAVE SR	C/O LOVE ALYCE DUMAS AR 71639	RI	0.00	0.20	0.20
16	22-09-04W	006-00261-000	MARKS SHARON	C/O SHARON MARKS STOVALL SOUTHAVEN MS 38671	RV	0.00	0.17	0.17
16	22-09-04W	006-00262-000	MARKS SHARON	C/O SHARON MARKS STOVALL SOUTHAVEN MS 38671	RV	0.00	0.17	0.17
16	22-09-04W	006-00263-000	JACKSON JASPER & FRANKIE	202 VINE DUMAS AR 71639	RV	0.00	0.17	0.17
16	22-09-04W	006-00264-000	WILLIAMS ESSIE	907 HWY 65 N DUMAS AR 71639	RV	0.00	0.17	0.17
16	22-09-04W	006-00265-000	JAMES AMOS S SR	C/O STRAIN BIRDELL PINE BLUFF AR 71603	RI	0.00	0.31	0.31
16	22-09-04W	006-00266-000	BOYLAND ROOSEVELT ETUX	15 ASHBERRY CIR PINE BLUFF AR 71602	RV	0.00	0.45	0.45
16	22-09-04W	006-00267-000	ROBINSON WILLIE D	12111 W MARKHAM #14-116 LITTLE ROCK AR 72211	RV	0.00	0.17	0.17
16	22-09-04W	006-00268-000	JOINER WARREN ET AL	326 N MAIN ST DUMAS AR 71639	RI	0.00	0.20	0.20
16	22-09-04W	006-00269-000	WILLIAMS ESSIE B	907 HWY 65 N DUMAS AR 71639	RI	0.00	0.25	0.25
16	22-09-04W	006-00270-000	WILLIAMS ESSIE	907 HWY 65 N DUMAS AR 71639	RV	0.00	0.26	0.26
16	22-09-04W	006-00271-000	SANDERS LINDA A ET AL	905 HWY 65 N DUMAS AR 71639	RI	0.00	0.29	0.29
16	22-09-04W	006-00272-000	FREEMAN MARY	C/O DANIELS CHARLES DUMAS AR 71639	RI	0.00	0.20	0.20
16	22-09-04W	006-00273-000	KELLY CARLESTER P	207 KELLY ST DUMAS AR 71639	RI	0.00	0.19	0.19
16	22-09-04W	006-00274-000	CALLAHAN HENRY & NORVELLIA	205 N NELSON DUMAS AR 71639	RI	0.00	0.21	0.21
16	22-09-04W	006-00275-000	JONES NORVELLA CALLAHAN	205 MARTIN LUTHER KING DR DUMAS AR 71639	RI	0.00	0.20	0.20
16	22-09-04W	006-00276-000	BRADLEY IKE	C/O GRAY IRENE DUMAS AR 71639	RI	0.00	0.40	0.40
16	22-09-04W	006-00277-000	DENNIS TROY & MURSTINE	200 MULBERRY DUMAS AR 71639	RI	0.00	0.24	0.24
16	22-09-04W	006-00278-000	LACY ALBERT JR & BARBARA JEAN	201 MULBERRY DUMAS AR 71639	RI	0.00	0.23	0.23
16	22-09-04W	006-00279-000	NELSON ERIC WAYNE	208 MULBERRY DUMAS AR 71639	RV	0.00	0.23	0.23
16	22-09-04W	006-00280-000	SHELBY LEXIE & VERGIE DOWDY	C/O REGINALD COLEMAN KANSAS CITY KS 66104	RV	0.00	0.22	0.22
16	22-09-04W	006-00281-000	DOWDY VERGIE & LEXIE SHELBY	REGINALD COLEMAN KANSAS CITY KS 66104	RV	0.00	0.21	0.21

16	22-09-04W	006-00282-000	PORTIS CALLIE	RT 1 BOX 111 DUMAS AR 71639	RI	0.00	0.20	0.20
16	22-09-04W	006-00283-000	JOYNER ROSCOE	310 E PICKENS DUMAS AR 71639	RV	0.00	0.20	0.20
16	22-09-04W	006-00284-000	BUCHANNON MARY L	16 HAWTHORNE DUMAS AR 71639	RI	0.00	0.20	0.20
16	22-09-04W	006-00285-000	BUCHANNON MARY L	16 HAWTHORNE DUMAS AR 71639	RI	0.00	0.20	0.20
16	22-09-04W	006-00286-000	LACY ALBERT JR & BARBARA JEAN	201 MULBERRY ST DUMAS AR 71639	RI	0.00	0.43	0.43
16	22-09-04W	006-00287-000	BRANCH KENNETH & DANA	PO BOX 750 MUNDELEIN IL 60060-	RI	0.00	0.36	0.36
16	22-09-04W	006-00293-000	SEXTON DAN JR	120 EMILY BOWEN DR DUMAS AR 71639	RI	0.00	0.16	0.16
16	22-09-04W	006-00294-000	BROWN JOHNNY ETUX	111 MCCARRELL DUMAS AR 71639	RV	0.00	0.16	0.16
16	22-09-04W	006-00295-000	SEXTON DAN	120 EMILY BOWEN DR DUMAS AR 71639	RI	0.00	0.32	0.32
16	22-09-04W	006-00298-000	ST JOHNS BAPTIST CHURCH		ER	0.00	0.33	0.33
16	22-09-04W	006-00299-000	ST JOHN MITCHELLVILLE MISS BAPTIST CHURCH INC	316 E PICKENS DUMAS AR 71639	ER	0.00	0.17	0.17
16	22-09-04W	006-00300-000	BROWN J B ETUX	C/O ROY BROWN DUMAS AR 71639	RI	0.00	0.17	0.17
16	22-09-04W	006-00304-003	GOYNES CATHAREAN	310 EMILY BOWEN DR DUMAS AR 71639-	RI	0.00	0.14	0.14
16	22-09-04W	006-00304-004	RAINEY DAVID	PO BOX 642 DUMAS AR 71639-	RV	0.00	0.22	0.22
16	22-09-04W	006-00304-005	RAINEY DAVID	205 W BOWLES DUMAS AR 71639-	RI	0.00	0.21	0.21
16	22-09-04W	006-00304-006	JOYNER ROSCOE	310 E PICKENS DUMAS AR 71639-	CI	0.00	0.37	0.37
16	22-09-04W	006-00304-007	HAMPTON WILLIE & DEBORAH	306 S CHERRY DUMAS AR 71639-	RI	0.00	0.42	0.42
16	22-09-04W	006-00304-008	SANDERS LINDA A ET AL	905 HWY 65 N DUMAS AR 71639-	RV	0.00	0.31	0.31
16	22-09-04W	006-00306-000	CITY OF MITCHELLVILLE	PO BOX 568 DUMAS AR 71639-	EG	0.95	1.11	1.11
16	23-09-04W	001-06819-000	HENRY E R JR & IRENE	150 PURYEAR DUMAS AR 71639	AI	160.00	158.47	158.47
16	23-09-04W	001-06821-000	HENRY E R JR & IRENE	150 PURYEAR DUMAS AR 71639	AI	80.00	79.22	79.22
16	23-09-04W	001-06822-000	GUANCI JERRY	6053 N OCONTO AVE CHICAGO IL 60631	AV	120.00	119.38	119.38
16	23-09-04W	001-06823-000	HOLDEN WILLIAM	303 S CHERRY ST DUMAS AR 71639	AV	40.00	39.82	39.82
16	23-09-04W	001-06825-000	W & W HILL LAND CO LLC ET AL	521 S MAIN ST DUMAS AR 71639	AV	77.85	77.43	77.43
16	23-09-04W	001-06827-000	GUANCI JERRY & CHRISTINE	6053 N OCONTO AVE CHICAGO IL 60631	AV	80.00	79.82	79.82
16	24-09-04W	001-06834-000	HENRY E R JR & IRENE	150 PURYEAR DUMAS AR 71639	AV	80.00	78.31	78.31
16	24-09-04W	001-06839-000	KBS COMPANY	602 HWY 65 N DUMAS AR 71639	AV	40.00	38.73	38.73
16	33-12-01W	006-00041-000	MCRA INC	PO BOX 356 ARKANSAS CITY AR 71630	RI	0.00	0.17	0.17
17	07-09-04W	001-06568-000	NUCKOLS PAMELA	PO BOX 874 DUMAS AR 71639	AV	40.00	40.82	40.82
17	07-09-04W	001-06569-000	GOODGAME CHARLES ALAN & SARAH	107 N ADCOCK DUMAS AR 71639	AV	88.92	82.13	82.13
17	07-09-04W	001-06571-000	PHILLIPS HELEN JUNE P ET AL	PHILLIPS HELEN JUNE P-EXECUTRIX GOULD AR 71643	AV	40.00	40.95	40.95
17	07-09-04W	001-06574-000	PHILLIPS JUNE P	PO BOX 311 GOULD AR 71643	AV	70.00	81.48	81.48
17	08-09-04W	001-06577-000	ESAU FARMS LLC	603 STATE POLICE RD DUMAS AR 71639	AI	7.00	1.75	1.75
17	08-09-04W	001-06582-000	NUCKOLS PAMELA F	PO BOX 874 DUMAS AR 71639	RI	2.00	5.16	5.16
17	08-09-04W	001-06583-000	NUCKOLS BROTHERS TRUST	C/O BOBBY & DONALD NUCKOLS-TRUSTEES DUMAS AR 71639	AV	118.00	108.86	108.86
17	08-09-04W	001-06584-000	NUCKOLS BROTHERS TRUST	C/O BOBBY & DONALD NUCKOLS-TRUSTEES DUMAS AR 71639	AI	80.00	75.99	75.99
17	08-09-04W	001-06587-000	R R & HWY	PO BOX 2500 BROOMFIELD CO 80020	EG	3.91	9.60	9.60
17	08-09-04W	001-06589-000	R R & HWY	PO BOX 2500 BROOMFIELD CO 80020	EG	3.91	1.81	1.81
17	08-09-04W	001-06592-000	REEDVILLE FARMS LLC	C/O DON A. EILBOTT LITTLE ROCK AR 72221	RV	2.15	1.61	1.61
17	16-09-04W	001-06681-000	DANTE CHARLES H TRUST	C/O DANTE JO ANN-TRUSTEE DUMAS AR 71639	AV	150.01	150.93	150.93
17	16-09-04W	001-06682-000	J & G PREMIER HOLDINGS LLC	6053 N OCONTO AVE CHICAGO IL 60631	AV	115.00	106.24	106.24
17	16-09-04W	001-06683-000	J & G PREMIER HOLDINGS LLC	6053 N OCONTO AVE CHICAGO IL 60631	AV	73.08	75.20	75.20
17	16-09-04W	001-06686-001	KDH FARMS & K&W FARMS PARTNERSHIP	6 CAMBRIDGE DUMAS AR 71639	RI	5.00	4.99	4.99
17	16-09-04W	001-06687-000	J & G PREMIER HOLDINGS LLC	6053 N OCONTO AVE CHICAGO IL 60631	AV	69.32	73.23	73.23
17	16-09-04W	001-06687-001	NUCKOLS BROTHERS TRUCKING INC	PO BOX 885 DUMAS AR 71639-	AV	10.68	11.10	11.10
17	16-09-04W	001-06688-001	NUCKOLS BROTHERS TRUCKING INC	PO BOX 885 DUMAS AR 71639	CI	2.92	0.01	0.01
17	16-09-04W	001-06690-000	J & G PREMIER HOLDINGS LLC	6053 N OCONTO AVE CHICAGO IL 60631	AV	13.03	21.40	21.40
17	16-09-04W	001-06690-001	J C TRUST	GERALD & CHRISTINE GUANCI-TRUSTEES CHICAGO IL 60631	AV	42.43	42.22	42.22
17	16-09-04W	001-06691-000	HIGHWAY		EG	11.50	5.10	5.10
17	16-09-04W	001-06692-000	BRC LODGE		EC	1.25	1.11	1.11
17	16-09-04W	001-06695-000	J & G PREMIER HOLDINGS LLC	6053 N OCONTO AVE CHICAGO IL 60631	AV	40.00	39.41	39.41

17	16-09-04W	001-06697-000	J & G PREMIER HOLDINGS LLC	6053 N OCONTO AVE CHICAGO IL 60631	AV	56.27	62.27	62.27
17	16-09-04W	001-06697-001	CALDWELL WAYNE	5 CAMBRIDGE DUMAS AR 71639	AV	2.50	1.95	1.95
17	16-09-04W	001-06701-001	CALDWELL WAYNE	5 CAMBRIDGE DUMAS AR 71639	AI	12.50	15.12	15.12
17	16-09-04W	001-06702-000	CALDWELL CLIFFORD & WOODS EARL JR	9 BALBOAWAY HOT SPRINGS AR 71909-	CI	4.24	5.66	5.66
17	16-09-04W	001-06702-A01	SMITH TERRELL & HEATHER	104593 HWY 65 N DUMAS AR 71639	RI	2.30	2.12	2.12
17	17-09-04W	001-06703-000	J & G PREMIER HOLDINGS LLC	6053 N OCONTO AVE CHICAGO IL 60631	AI	38.00	35.34	35.34
17	17-09-04W	001-06704-000	CHURCH		ER	2.10	2.84	2.84
17	17-09-04W	001-06705-000	NUCKOLS BROTHERS TRUST	C/O BOBBY & DONALD NUCKOLS-TRUSTEES DUMAS AR 71639	AV	32.50	30.82	30.82
17	17-09-04W	001-06706-000	NUCKOLS BROTHERS TRUST	C/O BOBBY & DONALD NUCKOLS-TRUSTEES DUMAS AR 71639	AV	7.50	7.41	7.41
17	17-09-04W	001-06707-000	PHILLIPS CLAUDE PAT ET AL	C/O PHILLIPS CLAUDE PAT GOULD AR 71642	AV	117.00	112.99	112.99
17	17-09-04W	001-06708-000	BARAJAS IGNACIO	280 STATE POLICE RD DUMAS AR 71639	RI	0.83	1.45	1.45
17	17-09-04W	001-06708-002	BOOTHE JAMES E JR	113 WIDMER LN DUMAS AR 71639	MH	0.00	0.30	0.30
17	17-09-04W	001-06711-000	WEBB MALCOLM-LIFE ESTATE	174 SCARBROUGH LANE DUMAS AR 71639	AV	36.00	38.19	38.19
17	17-09-04W	001-06712-000	WIDMER CHARLES W & GREGORY A	3125 MAJESTIC CIR CONWAY AR 72034	AV	69.90	66.30	66.30
17	17-09-04W	001-06712-001	SMALLWOOD BARBARA JEAN	162 WIDMER LN DUMAS AR 71639	RI	0.80	1.01	1.01
17	17-09-04W	001-06712-002	SMALLWOOD DENNIS RAY	168 WIDMER LANE DUMAS AR 71639	RI	0.80	0.60	0.60
17	17-09-04W	001-06712-003	SMALLWOOD FAMILY TRUST	C/O BARBARA SMALLWOOD-TRUSTEE DUMAS AR 71639	RI	1.00	1.01	1.01
17	17-09-04W	001-06713-000	NUCKOLS BROTHERS TRUST	C/O BOBBY & DONALD NUCKOLS-TRUSTEES DUMAS AR 71639	AV	7.50	7.67	7.67
17	17-09-04W	001-06714-000	SMALLWOOD FAMILY TRUST	C/O BARBARA SMALLWOOD-TRUSTEE DUMAS AR 71639	AI	80.00	76.62	76.62
17	17-09-04W	001-06716-000	FRENCH A O JR & BILLY BERT	P O BOX 125 DUMAS AR 71639	AI	55.00	56.57	56.57
17	17-09-04W	001-06717-000	SMALLWOOD FAMILY TRUST	C/O BARBARA SMALLWOOD-TRUSTEE DUMAS AR 71639-	AV	25.00	20.07	20.07
17	17-09-04W	001-06718-000	HOMERLAND INC	44 CRESCENT PARK DEWITT AR 72042	AI	78.00	74.65	74.65
17	17-09-04W	001-06718-001	HOLDEMAN PHILLIP & MELONI	388 STATE POLICE RD DUMAS AR 71639	RI	2.00	2.01	2.01
17	17-09-04W	001-06719-000	NORMAN AUBREY ET AL	174 SCARBROUGH LANE DUMAS AR 71639	AV	40.00	38.20	38.20
17	17-09-04W	001-06722-000	J & G PREMIER HOLDINGS LLC	6053 N OCONTO AVE CHICAGO IL 60631	AV	40.00	38.21	38.21
17	18-09-04W	001-06723-000	HUDSON J & P TRUST	821 MEADOW LN LEAVEN WORTH KS 66048	AV	415.59	407.40	407.40
17	18-09-04W	001-06726-000	LINDER ALAN S & WANDA LINDER BELL	112 N SUMMITT DUMAS AR 71639	AV	85.30	81.76	81.76
17	18-09-04W	001-06728-000	MCKENNON FARMS INC	C/O SHEA BILL DUMAS AR 71639	AV	160.00	164.02	164.02
17	19-09-04W	001-06729-000	MCKENNON FARMS INC	C/O SHEA BILL DUMAS AR 71639	AV	80.00	82.74	82.74
17	19-09-04W	001-06730-000	ESAU CHESTER & CAROL	603 STATE POLICE RD DUMAS AR 71639	AI	135.45	142.01	142.01
17	19-09-04W	001-06730-001	ESAU CHADWIN & SHERRY	152 WISTERIA LN DUMAS AR 71639	AI	10.00	9.23	9.23
17	19-09-04W	001-06730-002	DECKER FRED & LOIS	132 DECKER LN DUMAS AR 71639	RI	1.91	2.13	2.13
17	19-09-04W	001-06730-003	HOLDEMAN BRICE	569 STATE POLICE RD DUMAS AR 71639	AI	12.64	11.35	11.35
17	19-09-04W	001-06731-000	LINDER ALAN S & WANDA LINDER BELL	112 N SUMMITT DUMAS AR 71639	AI	51.00	99.97	99.97
17	19-09-04W	001-06732-000	LINDER ALAN S & WANDA LINDER BELL	112 N SUMMITT DUMAS AR 71639	AV	116.66	64.77	64.77
17	19-09-04W	001-06733-001	BELL CHARLES & WANDA LINDER BELL	17341 HWY 54 W DUMAS AR 71639-	RI	1.19	1.19	1.19
17	19-09-04W	001-06745-000	GLASS HOWARD & SHIRLEY WORMLEY & SHEILA GLASS	1402 BELMOOR PINE BLUFF AR 71603	AV	20.00	20.72	20.72
17	19-09-04W	001-06747-000	GOODGAME RICHARD H	136 CARLTON DUMAS AR 71639-	AV	48.81	45.85	45.85
17	19-09-04W	001-06748-000	BREWER DOROTHY M TAYLOR TRUST	C/O DOROTHY BREWER-TRUSTEE DUMAS AR 71639	RI	1.50	1.26	1.26
17	19-09-04W	001-06748-001	TAYLOR CHARLES F & PAMELA	14045 HWY 54 DUMAS AR 71639	AV	45.50	45.31	45.31
17	19-09-04W	001-06749-000	HOPES L C	83 UPPER STATE ST NORTH HAVEN CT 06473	AV	40.00	36.81	36.81
17	19-09-04W	001-06753-000	SWINFORD SAMANTHA FAYE	15496 HWY 54 W DUMAS AR 71639	RI	1.00	0.67	0.67
17	19-09-04W	001-06758-000	HALL CHARLA	14355 HWY 54 DUMAS AR 71639	AV	27.25	27.69	27.69
17	19-09-04W	001-06758-001	TAYLOR CHARLES F & PAMELA	14045 HWY 54 DUMAS AR 71639	RI	3.00	1.68	1.68
17	19-09-04W	001-06758-002	HALL WENDY J	14355 HWY 54 DUMAS AR 71639	RI	0.57	0.57	0.57
17	19-09-04W	001-06758-003	TAYLOR CHARLES F	14045 HWY 54 DUMAS AR 71639-	AV	9.75	11.87	11.87
17	19-09-04W	001-06759-000	WHITE AARON & PAULA A-LIFE ESTATE	WHITE PAULA A DUMAS AR 71639	AV	40.00	41.79	41.79
17	20-09-04W	001-06760-000	HOLLINSHED PAULINE	266 SCARBROUGH LN DUMAS AR 71639	RI	0.47	0.63	0.63
17	20-09-04W	001-06760-001	HOLLINSHED NOLAN LAMAR & FRANKIE	48 EVERGREEN DUMAS AR 71639	AV	5.13	5.25	5.25
17	20-09-04W	001-06760-002	HOLLINSHED CORNELIOUS LERON & VIRGINIA	2700 MALVERN AVE HOT SPRINGS AR 71901	AV	5.13	5.25	5.25
17	20-09-04W	001-06760-003	SMITH JOHN WENDALL & LINDA FAYE	4730 GUILFORD FORREST ATLANTA GA 30331	AV	5.13	5.27	5.27

17	20-09-04W	001-06760-004	HOLLINSHED HERMAN & BEVERLY	2540 ABBEYWOOD PLACE LEXINGTON KY 40515	AV	5.13	5.34	5.34
17	20-09-04W	001-06760-005	HEMPHILL WILLIAM & BARBARA	3830 2ND AVE LOS ANGELES CA 90008	AV	5.13	5.12	5.12
17	20-09-04W	001-06760-006	BROWN SHANA	996 EUYCALYPTUS AVE BRAWLEY CA 92227	AV	5.13	5.50	5.50
17	20-09-04W	001-06762-000	NORMAN WENDELL E & AUBREY J-WEBB	1714 CRYSTAL CT FORT SMITH AR 72916	AV	6.25	5.08	5.08
17	20-09-04W	001-06763-000	MILTON JAMES & VIVIAN	3972 ROSE HILL AVE CINCINNATI OH 45229	AV	6.25	5.30	5.30
17	20-09-04W	001-06764-000	WEBB MALCOLM-LIFE ESTATE	174 SCARBROUGH LANE DUMAS AR 71639	AI	6.25	6.45	6.45
17	20-09-04W	001-06765-000	J & G PREMIER HOLDINGS LLC	6053 N OCONTO AVE CHICAGO IL 60631	AV	50.00	27.90	27.90
17	20-09-04W	001-06766-000	GUANCI GERALD	6053 N OCONTO AVE CHICAGO IL 60631	AV	60.00	57.73	57.73
17	20-09-04W	001-06769-000	SMITH MARISE CHASTAIN	HC 66 BOX 135 DUMAS AR 71639	AV	80.00	77.20	77.20
17	20-09-04W	001-06770-000	GOODGAME RICHARD H	136 CARLTON DUMAS AR 71639	AI	100.00	84.26	84.26
17	20-09-04W	001-06772-000	GUANCI GERALD	6053 N OCONTO AVE CHICAGO IL 60631	AV	120.00	115.99	115.99
17	20-09-04W	001-06773-000	JOHNSON WILLIAM ESTATE	C/O WYESSER MURPHY ST LOUIS MO 63136	AV	40.00	38.84	38.84
17	20-09-04W	001-06776-000	GIESBRECHT DANA & PAMELA	5558 HWY 83 N DUMAS AR 71639	AV	80.00	77.43	77.43
17	21-09-04W	001-06777-000	ARKLA GAS COMPANY	PO BOX 21734 SHREVEPORT LA 71151	PS	0.14	0.01	0.01
17	21-09-04W	001-06778-000	J & G PREMIER HOLDINGS LLC	6053 N OCONTO AVE CHICAGO IL 60631	AV	65.43	68.29	68.29
17	21-09-04W	001-06781-000	J & G PREMIER HOLDINGS LLC	6053 N OCONTO AVE CHICAGO IL 60631	AV	40.00	44.99	44.99
17	21-09-04W	001-06787-000	J & G PREMIER HOLDINGS LLC	6053 N OCONTO AVE CHICAGO IL 60631	AV	412.00	405.50	405.50
17	21-09-04W	001-06792-000	CULPEPPER CLAY D	206 ADAMS DUMAS AR 71639	AI	60.00	60.69	60.69
17	22-09-04W	006-00025-000	JACKSON SHIRLEY	415 MARTIN LUTHER KING DR DUMAS AR 71639	RI	0.00	0.13	0.13
17	22-09-04W	006-00033-000	LOVE BARBARA J	23 ARBOR WAY AMHERST MA 01002	RI	0.00	0.25	0.25
17	22-09-04W	006-00035-000	JORDAN OLIVER & IZORA HILLMAN	C/O JORDAN VANESSA DUMAS AR 71639	RI	0.00	0.13	0.13
17	22-09-04W	006-00036-000	JACKSON JASPER DELANO	202 VINE ST DUMAS AR 71639-	RV	0.00	0.28	0.28
17	22-09-04W	006-00043-000	JOHNSON WILBUR & ERNIST ANN	702 GENA ST DUMAS AR 71639	RI	0.17	0.14	0.14
17	22-09-04W	006-00045-000	B42 LAND TRUST	C/O ERIC HERM-TRUSTEE PORT ST LUCIE FL 34988	RI	0.00	0.09	0.09
17	22-09-04W	006-00046-000	BROWN JOHNNY M	PO BOX 501 DUMAS AR 71639	RV	0.00	0.09	0.09
17	22-09-04W	006-00047-000	PAYNE DANNY	107 BELL CIRCLE DUMAS AR 71639	RV	0.00	0.18	0.18
17	22-09-04W	006-00048-000	JONES LEVI & BEATRICE C-LIFE ESTATE	JONES LEVI & BEATRICE C DUMAS AR 71639	RI	0.00	0.11	0.11
17	22-09-04W	006-00049-000	HAMPTON WILLIE & DEWAINE	C/O HAMPTON WILLIE DUMAS AR 71639	RV	0.00	0.09	0.09
17	22-09-04W	006-00050-000	HAMPTON WILLIE & DEWAINE	C/O HAMPTON WILLIE DUMAS AR 71639	RV	0.00	0.09	0.09
17	22-09-04W	006-00051-000	WARD TERRY	PO BOX 943 DUMAS AR 71639-	RI	0.00	0.11	0.11
17	22-09-04W	006-00069-000	JACKSON TROY WILLIE JR	115 OUTER DR DUMAS AR 71639	RI	0.00	0.14	0.14
17	22-09-04W	006-00071-000	JOHNSON MATTIE	PO BOX 183 DUMAS AR 71639	RI	0.34	0.78	0.78
17	22-09-04W	006-00072-000	DAVIS HATTIE	116 GOODLOW DUMAS AR 71639	RV	0.00	0.14	0.14
17	22-09-04W	006-00164-000	DANCY C & E JAMES ETAL	105 EMILY BOWEN DUMAS AR 71639	RI	0.00	0.19	0.19
17	22-09-04W	006-00165-000	JONES LINK	C/O LARRY SMITH BELLEVUE NE 68123	RI	0.00	0.26	0.26
17	22-09-04W	006-00237-000	JAMES JOE & LAVERNE	305 S OUTER DR DUMAS AR 71639	RI	0.34	0.34	0.34
17	22-09-04W	006-00288-000	BRANCH KENNETH	PO BOX 750 MUNDELEIN IL 60060-	RI	0.00	0.23	0.23
17	22-09-04W	006-00289-000	BAKER KEVIN D & PATRICIA M	408 W BANKS DUMAS AR 71639	RI	0.00	0.19	0.19
17	22-09-04W	006-00296-000	MASON HENRY ETUX	C/O HUDGINS HAZEL OAKLAND CA 94605	RV	0.00	0.32	0.32
17	22-09-04W	006-00297-000	JOHNSON JEANINE Y & LEJUAN D BERRY	3642 MARVIN AVE ST LOUIS MO 63114-	CV	0.00	0.33	0.33
17	28-09-04W	001-06919-000	BAXTER LAND COMPANY INC	2710 HWY 1 N WATSON AR 71674-	AV	125.91	122.48	122.48
17	28-09-04W	001-06928-000	DODDS JOHN E	126 S WALNUT DUMAS AR 71639	AV	19.00	18.26	18.26
17	28-09-04W	001-06930-000	J & G PREMIER HOLDINGS LLC	6053 N OCONTO AVE CHICAGO IL 60631	AV	80.00	79.71	79.71
17	28-09-04W	001-06933-000	CULPEPPER CLAY D	206 ADAMS DUMAS AR 71639	AV	20.00	19.75	19.75
17	28-09-04W	001-06934-000	J & G PREMIER HOLDINGS LLC	6053 N OCONTO AVE CHICAGO IL 60631	AV	40.00	39.34	39.34
17	29-09-04W	001-06960-000	CHOCTAW BAYOU ENTERPRISE LLC	7326 HWY 54 W DUMAS AR 71630	AI	44.76	43.20	43.20
17	29-09-04W	001-06960-002	HOLDEMAN PHILLIP	107 SCARBROUGH LANE DUMAS AR 71639-	AV	79.73	75.80	75.80
17	29-09-04W	001-06960-004	HOLDEMAN PHILLIP L & MELONI D	107 SCARBROUGH LN DUMAS AR 71639	AV	34.46	33.72	33.72
17	29-09-04W	001-06961-000	J & G PREMIER HOLDINGS LLC	6053 N OCONTO AVE CHICAGO IL 60631	AI	35.00	33.41	33.41
17	29-09-04W	001-06962-000	BRYANT TOMMY ET AL	C/O KRYSTAL BRYANT SHUMPERT NORTH PORT AL 35473	RV	5.00	4.97	4.97
17	29-09-04W	001-06963-000	WHITE AARON & PAULA A-LIFE ESTATE	WHITE PAULA A DUMAS AR 71639	AV	38.80	37.06	37.06

17	29-09-04W	001-06963-001	BAXTER LAND COMPANY INC	PO BOX 190 DERMOTT AR 71638	AV	1.20	1.20	1.20
17	30-09-04W	001-06978-000	WHITE AARON & PAULA A-LIFE ESTATE	WHITE PAULA A DUMAS AR 71639	AV	6.00	19.55	19.55
17	30-09-04W	001-06979-000	BAXTER LAND COMPANY INC	2710 HWY 1 N WATSON AR 71674-	AV	34.00	21.39	21.39
17	30-09-04W	001-06980-000	SHEPHERD WALTER	500 E BOWLES DUMAS AR 71639	AV	80.00	81.95	81.95
17	30-09-04W	001-06982-001	J & F INC	410 ADAMS ST DUMAS AR 71639	AV	87.64	82.00	82.00
18	04-10-04W	001-07125-000	STIMSON R B FARMS	PO BOX 855 DUMAS AR 71639	AV	198.49	179.89	179.89
18	04-10-04W	001-07128-000	STIMSON R B FARMS	PO BOX 855 DUMAS AR 71639	AV	204.88	182.42	182.42
18	04-10-04W	001-07129-000	STIMSON R B FARMS	PO BOX 855 DUMAS AR 71639	AV	40.00	45.25	45.25
18	04-10-04W	001-07130-000	MILES LARRY & RAMONA ET AL	C/O MILES LARRY DON DERMOTT AR 71638	AV	120.00	136.37	136.37
18	04-10-04W	001-07132-000	STIMSON R B FARMS	PO BOX 855 DUMAS AR 71639	AV	57.08	81.34	81.34
18	04-10-04W	001-07135-000	PICKENS R A & SON	PO BOX 131 PICKENS AR 71662	AV	96.00	96.42	96.42
18	05-10-04W	001-07138-000	STIMSON R B FARMS	PO BOX 855 DUMAS AR 71639	AI	421.80	360.40	360.40
18	05-10-04W	001-07142-000	STIMSON R B FARMS	PO BOX 855 DUMAS AR 71639	AI	160.00	185.10	185.10
18	05-10-04W	001-07144-000	DODDS JOHN E	C/O LONZELL DODDS DUMAS AR 71639	AI	160.00	183.12	183.12
18	06-10-04W	001-07145-000	POOLE BAIN	410 CROOKED BAYOU MCGEHEE AR 71654	AV	448.41	390.89	390.89
18	06-10-04W	001-07146-000	STIMSON R B FARMS	PO BOX 855 DUMAS AR 71639	AV	350.48	392.03	392.03
18	28-09-04W	001-06929-000	BAXTER LAND COMPANY INC	2710 HWY 1 N WATSON AR 71674-	AV	81.00	80.59	80.59
18	28-09-04W	001-06937-000	BAXTER LAND COMPANY INC	2710 HWY 1 N WATSON AR 71674-	AV	50.00	49.48	49.48
18	28-09-04W	001-06939-000	BAXTER LAND COMPANY INC	2710 HWY 1 N WATSON AR 71674-	AV	20.00	19.91	19.91
18	28-09-04W	001-06942-000	NEWMAN JAMES D SR JAMES D JR SHARON A & ALANDIS M	C/O ALLEN SHARON DUMAS AR 71639	AV	10.00	10.07	10.07
18	28-09-04W	002-00031-001	SMITH EUGENE	1204 HWY 54 DUMAS AR 71639	RV	0.17	0.18	0.18
18	28-09-04W	002-00031-002	SMITH ROENA	1204 HWY 54 DUMAS AR 71639	RI	0.12	0.12	0.12
18	28-09-04W	002-00031-003	BEALER ASBEARY & ARCHIE POOLE	1103 HWY 54 DUMAS AR 71639	RI	0.06	0.12	0.12
18	28-09-04W	002-00031-004	BEALER ASBEARY H & ARCHIE M	1103 HWY 54 DUMAS AR 71639	RI	0.13	0.12	0.12
18	28-09-04W	002-00031-005	GREEN EDGAR F & POLLY A KEELING	3215 WHITELY RD WYLIE TX 75098-6267	RI	0.28	0.35	0.35
18	28-09-04W	004-00028-002	DUMAS HOUSING AUTHORITY	PO BOX 115 DUMAS AR 71639	EC	9.52	8.48	8.48
18	28-09-04W	004-00030-000	BAXTER LAND COMPANY INC	2710 HWY 1 N WATSON AR 71674-	AV	10.80	23.04	23.04
18	28-09-04W	004-00070-501	DUMAS HOUSING PARTNERS LP	3940 ARLINGTON AVE INDIANAPOLIS IN 46203-	RI	0.00	0.16	0.16
18	28-09-04W	004-00070-502	DUMAS HOUSING PARTNERS LP	3940 ARLINGTON AVE INDIANAPOLIS IN 46203-	RI	0.00	0.16	0.16
18	28-09-04W	004-00070-503	DUMAS HOUSING PARTNERS LP	3940 ARLINGTON AVE INDIANAPOLIS IN 46203-	RI	0.00	0.16	0.16
18	28-09-04W	004-00070-504	DUMAS HOUSING PARTNERS LP	3940 ARLINGTON AVE INDIANAPOLIS IN 46203-	RI	0.00	0.16	0.16
18	28-09-04W	004-00070-505	DUMAS HOUSING PARTNERS LP	3940 ARLINGTON AVE INDIANAPOLIS IN 46203-	RI	0.00	0.15	0.15
18	28-09-04W	004-00070-506	DUMAS HOUSING PARTNERS LP	3940 ARLINGTON AVE INDIANAPOLIS IN 46203-	RI	0.00	0.15	0.15
18	28-09-04W	004-00070-507	DUMAS HOUSING PARTNERS LP	3940 ARLINGTON AVE INDIANAPOLIS IN 46203-	RI	0.00	0.15	0.15
18	28-09-04W	004-00070-508	DUMAS HOUSING PARTNERS LP	3940 ARLINGTON AVE INDIANAPOLIS IN 46203-	RI	0.00	0.15	0.15
18	28-09-04W	004-00070-509	DUMAS HOUSING PARTNERS LP	3940 ARLINGTON AVE INDIANAPOLIS IN 46203-	RI	0.00	0.15	0.15
18	28-09-04W	004-00070-510	DUMAS HOUSING PARTNERS LP	3940 ARLINGTON AVE INDIANAPOLIS IN 46203-	RI	0.00	0.15	0.15
18	28-09-04W	004-00070-511	DUMAS HOUSING PARTNERS LP	3940 ARLINGTON AVE INDIANAPOLIS IN 46203-	RI	0.00	0.15	0.15
18	28-09-04W	004-00070-512	DUMAS HOUSING PARTNERS LP	3940 ARLINGTON AVE INDIANAPOLIS IN 46203-	RI	0.00	0.15	0.15
18	28-09-04W	004-00070-513	DUMAS HOUSING PARTNERS LP	3940 ARLINGTON AVE INDIANAPOLIS IN 46203-	RI	0.00	0.15	0.15
18	28-09-04W	004-00070-514	DUMAS HOUSING PARTNERS LP	3940 ARLINGTON AVE INDIANAPOLIS IN 46203-	RI	0.00	0.14	0.14
18	28-09-04W	004-00070-515	DUMAS HOUSING PARTNERS LP	3940 ARLINGTON AVE INDIANAPOLIS IN 46203-	RI	0.00	0.13	0.13
18	28-09-04W	004-00070-516	DUMAS HOUSING PARTNERS LP	3940 ARLINGTON AVE INDIANAPOLIS IN 46203-	RI	0.00	0.13	0.13
18	28-09-04W	004-00070-517	DUMAS HOUSING PARTNERS LP	3940 ARLINGTON AVE INDIANAPOLIS IN 46203-	RI	0.00	0.13	0.13
18	28-09-04W	004-00070-518	DUMAS HOUSING PARTNERS LP	3940 ARLINGTON AVE INDIANAPOLIS IN 46203-	RI	0.00	0.13	0.13
18	28-09-04W	004-00462-000	CITY OF DUMAS	PO BOX 157 DUMAS AR 71639	EG	0.00	0.07	0.07
18	28-09-04W	004-00463-000	CITY OF DUMAS	PO BOX 157 DUMAS AR 71639	EG	0.00	0.07	0.07
18	28-09-04W	004-00464-000	MURPHY EVELYN	114 PALMETTO DUMAS AR 71639	RI	0.00	0.14	0.14
18	28-09-04W	004-00465-000	MURPHY EVELYN	114 PALMETTO DR DUMAS AR 71639	RI	0.00	0.35	0.35
18	28-09-04W	004-00466-000	ALLEN MARY LEE REVOCABLE TRUST	205 N PEACH ST DUMAS AR 71639	RI	0.00	0.29	0.29
18	28-09-04W	004-00467-000	GENTRY VIVIAN YVONNE ET AL	C/O GENTRY YVONNE PINE BLUFF AR 71601	RI	0.00	0.14	0.14

18	28-09-04W	004-00468-000	HARRELL LEE VAUGHN	117 MAGNOLIA DUMAS AR 71639	RV	0.00	0.21	0.21
18	28-09-04W	004-00469-000	HARRELL CHRISTINE	111 N PEACH DUMAS AR 71639	RV	0.00	0.15	0.15
18	28-09-04W	004-00471-000	WORMLEY ANTHONY W ET AL	107 N PEACH DUMAS AR 71639	RI	0.00	0.15	0.15
18	28-09-04W	004-00474-000	BRADFORD ALONZO JR & PATRICIA H	105 N PEACH DUMAS AR 71639	RI	0.00	0.15	0.15
18	28-09-04W	004-00477-000	GEORGE RICHARD & BARBARA	PO BOX 1011 DUMAS AR 71639	RV	0.00	0.21	0.21
18	28-09-04W	004-00478-000	HILEY JOHN LARRY & BELINDA	100 S PEACH DUMAS AR 71639	RI	0.00	0.14	0.14
18	28-09-04W	004-00481-000	MYLES MATHER L & E J ARNOLD	RT 2 BOX 777 AB GOULD AR 71643	RI	0.00	0.29	0.29
18	28-09-04W	004-00482-000	MYLES MATHER L & E J ARNOLD	RT 2 BOX 777 AB GOULD AR 71643	RI	0.00	0.15	0.15
18	28-09-04W	004-00483-000	WEBB MARGIE LEE	116 S PEACH DUMAS AR 71639	RI	0.00	0.15	0.15
18	28-09-04W	004-00484-000	KEMP BERTHA MAE	C/O DANTZLER KENNETH KANSAS CITY MO 64127-1223	RV	0.00	0.15	0.15
18	28-09-04W	004-00485-000	BREWER OLIVER J	124 PALMETTO DUMAS AR 71639	CI	0.00	0.15	0.15
18	28-09-04W	004-00487-000	FIGURES CURTIS J & JOYCE L HARRIS	140 S PEACH DUMAS AR 71639	RI	0.00	0.15	0.15
18	28-09-04W	004-00488-000	MARSHALL LENORA	14345 METTETAL DETROIT MI 48227	RV	0.00	0.05	0.05
18	28-09-04W	004-00489-000	MARSHALL LENORA	14345 METTETAL DETROIT MI 48227	RV	0.00	0.05	0.05
18	28-09-04W	004-00490-000	PICKETT ISALIAH	13027 MCGEE KANSAS CITY MO 64145	RV	0.00	0.28	0.28
18	28-09-04W	004-00491-000	HOLLOWAY DOROTHY J T ET AL	300 S PEACH DUMAS AR 71639	RI	0.00	0.21	0.21
18	28-09-04W	004-00492-000	DODDS WILLIE A	224 S PEACH DUMAS AR 71639	RI	0.00	0.31	0.31
18	28-09-04W	004-00493-000	HOLLOWAY DOROTHY J THOMAS ET AL	300 S PEACH DUMAS AR 71639	RI	0.00	0.21	0.21
18	28-09-04W	004-00494-000	BALDWIN JEANNETTE H	3800 W SHERIDAN AVE MILWAUKEE WI 53209	RV	0.00	0.22	0.22
18	28-09-04W	004-00495-000	BALDWIN JEANNETTE H	3800 W SHERIDAN AVE MILWAUKEE WI 53209	RI	0.00	0.07	0.07
18	28-09-04W	004-00496-000	HAWKINS CASCINE	318 S PEACH DUMAS AR 71639	RI	0.00	0.15	0.15
18	28-09-04W	004-00497-000	CITY OF DUMAS	PO BOX 157 DUMAS AR 71639-	EG	0.00	0.28	0.28
18	28-09-04W	004-00498-000	MONTGOMERY SARAH	430 S PEACH DUMAS AR 71639	RI	0.00	0.15	0.15
18	28-09-04W	004-00499-000	MONTGOMERY CHARLES & VALERIE	430 S PEACH ST DUMAS AR 71639	RV	0.00	0.21	0.21
18	28-09-04W	004-00500-000	HENDERSON ALICIA	12336 PIERCE ST PACOIMA CA 91331	RV	0.00	0.18	0.18
18	28-09-04W	004-00501-000	FREEMAN TERRANCE	200 POWELL DUMAS AR 71639	RI	0.00	0.20	0.20
18	28-09-04W	004-00502-000	JORDAN HOUSTON	421 N ASH DUMAS AR 71639-	RV	0.00	0.07	0.07
18	28-09-04W	004-00503-000	WEATHERSPOON AUDRA	419 S BEECH ST DUMAS AR 71639	RI	0.00	0.14	0.14
18	28-09-04W	004-00504-000	CLARK PASCAL J & DOROTHY G	535 S CHERRY ST DUMAS AR 71639	RV	0.00	0.22	0.22
18	28-09-04W	004-00505-000	HENDERSON ALVIN	448 PEACH ST DUMAS AR 71639-	RV	0.00	0.14	0.14
18	28-09-04W	004-00506-000	THOMAS JAMES S	427 S BEECH ST DUMAS AR 71639	RI	0.00	0.22	0.22
18	28-09-04W	004-00509-000	AUSTIN LINDA & JEAN MAGEE MOORE	10540 S PROSPECT AV CHICAGO IL 60643	RI	0.00	0.30	0.30
18	28-09-04W	004-00511-000	ALLEN TYRONE SR & BRENDA	110 N CHERRY DUMAS AR 71639-	RI	0.00	0.15	0.15
18	28-09-04W	004-00512-000	JOINTER EARSIE LEE	C/O JAMES WASHINGTON ALEXANDER AR 72002	RI	0.00	0.23	0.23
18	28-09-04W	004-00513-000	POOLE SHIRLEY	329 S BEECH DUMAS AR 71639	RI	0.00	0.08	0.08
18	28-09-04W	004-00514-000	POOLE SHIRLEY	C/O ANGELA WILLIAMS PINE BLUFF AR 71613	RV	0.00	0.08	0.08
18	28-09-04W	004-00515-000	LIVINGSTON DON & PATRICIA	316 E PICKENS DUMAS AR 71639	RV	0.00	0.08	0.08
18	28-09-04W	004-00516-000	LIVINGSTON DON & PATRICIA	316 E PICKENS DUMAS AR 71639	RV	0.00	0.07	0.07
18	28-09-04W	004-00517-000	HARRELL JAMES O & THERETHA	5059 HWY 54 DUMAS AR 71639	RV	0.00	0.15	0.15
18	28-09-04W	004-00519-000	WILLIAMS JERRY LEE	C/O JAMES CONWAY DUMAS AR 71639	RV	0.00	0.15	0.15
18	28-09-04W	004-00521-000	BRITTON ERIC & TINA	21 MISTLETOE DUMAS AR 71639-	RV	0.00	0.31	0.31
18	28-09-04W	004-00525-000	LOWE LOLA BELL SMITH-LIFE ESTATE	221 S BEECH ST DUMAS AR 71639	RI	0.00	0.26	0.26
18	28-09-04W	004-00526-000	POOLE DIONE & MARVELL	815 W CHOCTAW DUMAS AR 71639	RI	0.00	0.22	0.22
18	28-09-04W	004-00527-000	CHAFFIN CLIFTON & JOY ANN	107 S BEECH ST DUMAS AR 71639	RI	0.00	0.15	0.15
18	28-09-04W	004-00530-000	WILSON WILLIAM & EDDYE	2806 W 40TH AVE PINE BLUFF AR 71603	RI	0.00	0.46	0.46
18	28-09-04W	004-00531-000	PROBY VIRGINIA	7143 PINE OAK LN GREENWOOD LA 71033	RI	0.00	0.30	0.30
18	28-09-04W	004-00532-000	JONES EUGENE & LINDA FAYE	127 S BEECH ST DUMAS AR 71639	RI	0.00	0.14	0.14
18	28-09-04W	004-00533-000	POOLE MINNIE-CONTRACT	C/O ANDERSON MICKEY & RICKEY CHESAPEAKE VA 23322	RV	0.00	0.07	0.07
18	28-09-04W	004-00534-000	POOLE MINNIE-CONTRACT	C/O ANDERSON MICKEY & RICKEY CHESAPEAKE VA 23322	RV	0.00	0.07	0.07
18	28-09-04W	004-00535-000	POOLE MINNIE-CONTRACT	C/O ANDERSON MICKEY & RICKEY CHESAPEAKE VA 23322	RV	0.00	0.07	0.07
18	28-09-04W	004-00536-000	POOLE MINNIE-CONTRACT	C/O ANDERSON MICKEY & RICKEY CHESAPEAKE VA 23322	RV	0.00	0.07	0.07

18	28-09-04W	004-00537-000	POOLE MINNIE-CONTRACT	C/O ANDERSON MICKEY & RICKEY CHESAPEAKE VA 23322	RI	0.00	0.14	0.14
18	28-09-04W	004-00538-000	SIMPKINS THEODORE	102 N BEECH ST DUMAS AR 71639	RI	0.00	0.15	0.15
18	28-09-04W	004-00539-000	JACKSON JOSEPH & JUANITA	101 S OAK DUMAS AR 71639	RI	0.00	0.28	0.28
18	28-09-04W	004-00540-000	CITY OF DUMAS	PO BOX 157 DUMAS AR 71639	EG	0.00	0.08	0.08
18	28-09-04W	004-00541-000	CITY OF DUMAS	PO BOX 157 DUMAS AR 71639	EG	0.00	0.08	0.08
18	28-09-04W	004-00543-000	PROBY VIRGINIA	210 N BEECH ST DUMAS AR 71639	RI	0.00	0.37	0.37
18	28-09-04W	004-00545-000	DAVIS ETHELRENE	113 S WALNUT DUMAS AR 71639	RI	0.00	0.15	0.15
18	28-09-04W	004-00547-000	DANTZLER ROSETTA ET AL	C/O DANTZLER KENNETH KANSAS CITY MO 64127-1223	RI	0.00	0.07	0.07
18	28-09-04W	004-00548-000	DANTZLER ROSETTA ET AL	C/O DANTZLER KENNETH KANSAS CITY MO 64127-1223	RV	0.00	0.07	0.07
18	28-09-04W	004-00549-000	DANTZLER ROSETTA ET AL	C/O DANTZLER KENNETH KANSAS CITY MO 64127-1223	RV	0.00	0.07	0.07
18	28-09-04W	004-00550-000	DANTZLER ROSETTA ET AL	C/O DANTZLER KENNETH KANSAS CITY MO 64127-1223	RV	0.00	0.07	0.07
18	28-09-04W	004-00551-000	POOLE MINNIE-CONTRACT	C/O ANDERSON MICKEY & RICKEY CHESAPEAKE VA 23322	RI	0.00	0.14	0.14
18	28-09-04W	004-00552-000	JACKSON ALEX & ESTELLA	C/O JAMES JENKINS MILWAUKEE WI 53208-1301	RV	0.00	0.12	0.12
18	28-09-04W	004-00553-000	JENKINS JAMES ET AL	6722 N 74 MILWAUKEE WI 53223-	RV	0.00	0.07	0.07
18	28-09-04W	004-00554-000	MOYER SHARRON HUBBARD	1118 SEQUOIA TR MADISON WI 53713-	RV	0.00	0.14	0.14
18	28-09-04W	004-00556-000	PAYNE EARL E & DEBORAH J	416 S BEECH DUMAS AR 71639	RV	0.00	0.07	0.07
18	28-09-04W	004-00557-000	PAYNE EARL	416 S BEECH ST DUMAS AR 71639	RI	0.00	0.14	0.14
18	28-09-04W	004-00559-000	JORDAN HOUSTON	421 N ASH DUMAS AR 71639-	RV	0.00	0.07	0.07
18	28-09-04W	004-00560-000	WILLIAMS ELAINE LARKIN	4 SHORT ST DUMAS AR 71639	RV	0.00	0.14	0.14
18	28-09-04W	004-00561-000	MITCHELL ZOLLIE	422 S BEECH DUMAS AR 71639	RV	0.00	0.14	0.14
18	28-09-04W	004-00562-000	CHAFFIN SELENA MITCHELL	424 S BEECH ST DUMAS AR 71639	RI	0.00	0.14	0.14
18	28-09-04W	004-00563-000	DREW RAYNARD A & JOE ANN LOWE	315 W FARMER DUMAS AR 71639	RI	0.00	0.14	0.14
18	28-09-04W	004-00564-000	REED CAROLYN JEAN	448 S BEECH ST DUMAS AR 71639	RI	0.00	0.07	0.07
18	28-09-04W	004-00566-000	MARSHALL MATTIE	C/O DAVIS OVELLA DUMAS AR 71639	RI	0.00	0.21	0.21
18	28-09-04W	004-00568-000	MORANT MARY L	1001 E WATERMAN ST DUMAS AR 71639	RV	0.00	0.21	0.21
18	28-09-04W	004-00571-000	BERRY FRED JR & GREGORY EVANS	C/O BERRY CLAUDE DUMAS AR 71639	RV	0.00	0.14	0.14
18	28-09-04W	004-00572-000	BELL LUCILLE ET AL	C/O BERRY CLAUDE DUMAS AR 71639	RV	0.00	0.28	0.28
18	28-09-04W	004-00573-000	MITCHELL MARY ESTATE	C/O MITCHELL R DUMAS AR 71639	RV	0.00	0.14	0.14
18	28-09-04W	004-00574-000	TATUM ALTON	107 PISTACHIO DUMAS AR 71639-	RI	0.00	0.14	0.14
18	28-09-04W	004-00575-000	TATUM ALTON	619 E WATERMAN ST DUMAS AR 71639	RV	0.00	0.12	0.12
18	28-09-04W	004-00577-000	FREEMAN CLOVIS	300 S BEECH ST DUMAS AR 71639	RI	0.00	0.14	0.14
18	28-09-04W	004-00578-000	JONES BILLY	120 S PINE DUMAS AR 71639	RV	0.00	0.14	0.14
18	28-09-04W	004-00579-000	GOSSETT MARCUS N & ISAIAH N	C/O J M GOSSETT VAN NUYS CA 91405	RV	0.00	0.21	0.21
18	28-09-04W	004-00580-000	ROBERTS ARVIVIAN KAY	1516 W MAIN LANCACTER TX 75146	RV	0.00	0.14	0.14
18	28-09-04W	004-00581-000	HARRIS RODNEY	2019 DEVILWOOD CT DALLAS TX 75253	RV	0.00	0.07	0.07
18	28-09-04W	004-00582-000	PANETTA SALVATORE	107 MASTIC BEACH RD MASTIC BEACH NY 11951	RV	0.00	0.14	0.14
18	28-09-04W	004-00584-000	SPEAKS LOUIS JR	18657 GLASTONBURY DETROIT MI 48219-	RV	0.00	0.08	0.08
18	28-09-04W	004-00585-000	JOHNSON MAGNOLIA CANNON	3648 W GRENSHAW CHICAGO IL 60624	RV	0.00	0.14	0.14
18	28-09-04W	004-00586-000	JACKSON JOSEPH	101 S OAK DUMAS AR 71639	RI	0.00	0.28	0.28
18	28-09-04W	004-00587-000	HALL HERMA J	124 S CRESTVIEW DUMAS AR 71639	RV	0.00	0.07	0.07
18	28-09-04W	004-00588-000	JOHNSON J W ET AL	C/O JOHNSON J W DUMAS AR 71639	RV	0.00	0.14	0.14
18	28-09-04W	004-00589-000	JONES BILLY R & RUBY	120 S PINE DUMAS AR 71639	RI	0.00	0.14	0.14
18	28-09-04W	004-00590-000	WEST DUMAS CHURCH OF GOD IN CHRIST	PO BOX 307 DUMAS AR 71639	ER	0.00	0.15	0.15
18	28-09-04W	004-00592-000	DODDS MONCRIEF	224 S PEACH DUMAS AR 71639	RV	0.00	0.17	0.17
18	28-09-04W	004-00593-000	DODDS MONCRIEF	224 S PEACH DUMAS AR 71639	RI	0.00	0.09	0.09
18	28-09-04W	004-00594-000	JORDAN ADRIENNE	214 S BEECH DUMAS AR 71639-	RV	0.00	0.09	0.09
18	28-09-04W	004-00595-000	JORDAN ADRIENNE	8 BRIARWOOD CIR DUMAS AR 71639-	RI	0.00	0.14	0.14
18	28-09-04W	004-00596-000	SMITH CLEVELAND & DEVEZINE	218 S BEECH ST DUMAS AR 71639-	RI	0.00	0.13	0.13
18	28-09-04W	004-00597-000	SMITH DEVEZINE	218 S BEECH ST DUMAS AR 71639	RV	0.00	0.14	0.14
18	28-09-04W	004-00598-000	WEST DUMAS CHURCH OF GOD IN CHRIST	PO BOX 307 DUMAS AR 71639	ER	0.00	0.43	0.43
18	28-09-04W	004-00599-000	EDGERSON SHIRLEY	205 S WALNUT DUMAS AR 71639	RI	0.00	0.14	0.14

18	28-09-04W	004-00601-000	STEVENS ON CODELLA EDGERSON	428 S WALNUT DUMAS AR 71639	RI	0.00	0.21	0.21
18	28-09-04W	004-00602-000	DAVIS ETHELRINE	113 S WALNUT DUMAS AR 71639-	RV	0.00	0.29	0.29
18	28-09-04W	004-00603-000	SMITH ROY L & IRENE A	110 S BEECH ST DUMAS AR 71639	RI	0.00	0.14	0.14
18	28-09-04W	004-00604-000	SIMP KINS LISA J	C/O LISA & WAYNE SIMMONS DUMAS AR 71639	RI	0.00	0.14	0.14
18	28-09-04W	004-00605-000	POOLE GENEVA	118 S BEECH ST DUMAS AR 71639	RI	0.00	0.29	0.29
18	28-09-04W	004-00606-000	ALLEN MARY LEE REVOCABLE TRUST	4329 CICERO ST DALLAS TX 75216	RI	0.00	0.14	0.14
18	28-09-04W	004-00607-000	ROGERS DOROTHY G	800 KING ST DUMAS AR 71639	RI	0.00	0.28	0.28
18	28-09-04W	004-00608-000	HARRELL SYLVESTER	800 KING DUMAS AR 71639	RV	0.00	0.14	0.14
18	28-09-04W	004-00609-000	LIVINGSTON DON	316 E PICKENS DUMAS AR 71639	RI	0.00	0.14	0.14
18	28-09-04W	004-00610-000	MARTIN BESSIE SEWELL	C/O JORDAN CALVIN DUMAS AR 71639	RI	0.00	0.14	0.14
18	28-09-04W	004-00611-000	ALLEN MARY LEE REVOCABLE TRUST	4329 CICERO ST DALLAS TX 75216	RI	0.00	0.14	0.14
18	28-09-04W	004-00612-000	ALLEN MARY LEE REVOCABLE TRUST	4329 CICERO ST DALLAS TX 75216	RI	0.00	0.07	0.07
18	28-09-04W	004-00613-000	DAVIS ETHELRINE	113 S WALNUT DUMAS AR 71639	RI	0.00	0.14	0.14
18	28-09-04W	004-00614-000	SMITH JAMES SR & FRANCES	1204 HWY 54 DUMAS AR 71639	RV	0.00	0.07	0.07
18	28-09-04W	004-00615-000	SMITH JAMES	RT 1 BOX 667 DUMAS AR 71639	RV	0.00	0.07	0.07
18	28-09-04W	004-00616-000	TURNER HENRY DARNELL & DEEDRA DAVIS	PO BOX 22 DUMAS AR 71639	RI	0.00	0.07	0.07
18	28-09-04W	004-00617-000	BROOKS GARRY LYNN JR	268 E MAGNOLIA ST POMONA CA 91767	RV	0.00	0.07	0.07
18	28-09-04W	004-00618-000	BROOKS GARRY LYNN JR	268 E MAGNOLIA ST POMONA CA 91767	RV	0.00	0.07	0.07
18	28-09-04W	004-00619-000	WMB IRREVOCABLE TRUST	5095 HWY 1 W WATSON AR 71674	RV	0.00	0.14	0.14
18	28-09-04W	004-00620-000	DODDS HARVEY & FELICIA HARRIS	PO BOX 31 DUMAS AR 71639	RV	0.00	0.29	0.29
18	28-09-04W	004-00621-000	ANDERSON RICKEY & MICKEY	1328 NEW MILLS DR CHESAPEAKE VA 23322	RI	0.00	0.07	0.07
18	28-09-04W	004-00622-000	ANDERSON RICKEY & MICKEY	1328 NEW MILLS DR CHESAPEAKE VA 23322	RV	0.00	0.14	0.14
18	28-09-04W	004-00623-000	POE JEFFROE	103 N BEECH DUMAS AR 71639	RI	0.00	0.14	0.14
18	28-09-04W	004-00624-000	CLAY PAMELA & JOE WILLIE	1110 E BRANCH HOLLOW DR CARROLLTON TX 75007	RV	0.00	0.07	0.07
18	28-09-04W	004-00625-000	CLAY PAMELA & JOE WILLIE	1110 E BRANCH HOLLOW DR CARROLLTON TX 75007	RV	0.00	0.07	0.07
18	28-09-04W	004-00626-000	CLAY PAMELA & JOE WILLIE	1110 E BRANCH HOLLOW CARROLLTON TX 75007	RV	0.00	0.05	0.05
18	28-09-04W	004-00627-000	CLAY PAMELA	1110 E BRANCH HOLLOW DR CARROLLTON TX 75007	RV	0.00	0.07	0.07
18	28-09-04W	004-00628-000	CLAY PAMELA	1110 E BRANCH HOLLOW CARROLLTON TX 75007	RV	0.00	0.07	0.07
18	28-09-04W	004-00629-000	CLAY PAMELA	1110 E BRANCH HOLLOW DR CARROLLTON TX 75007	RV	0.00	0.07	0.07
18	28-09-04W	004-00630-000	COBB VIRGINIA	C/O POWELL VIRGINIA DUMAS AR 71639	RI	0.00	0.18	0.18
18	28-09-04W	004-00631-000	STEVENS ON MARY L	112 N WALNUT DUMAS AR 71639	RI	0.00	0.18	0.18
18	28-09-04W	004-00632-000	SIMP KINS ESTER	150 N WALNUT DUMAS AR 71639	RI	0.00	0.14	0.14
18	28-09-04W	004-00633-000	HAGOOD GLENDA	17 ROBINWOOD DUMAS AR 71639	RV	0.00	0.12	0.12
18	28-09-04W	004-00634-000	CITY OF DUMAS	PO BOX 157 DUMAS AR 71639-	EG	0.00	0.13	0.13
18	28-09-04W	004-00635-000	BAILEY TROY & DOROTHY	213 N BEECH ST DUMAS AR 71639	RI	0.00	0.27	0.27
18	28-09-04W	004-00636-000	BAILEY TROY & DOROTHY	213 N BEECH DUMAS AR 71639	RI	0.00	0.14	0.14
18	28-09-04W	004-00637-000	PROBY VIRGINIA	7143 PINE OAK LN GREENWOOD LA 71033	RV	0.00	0.14	0.14
18	28-09-04W	004-00637-001	SMITH ERMA BANKS & VIRGINIA MCCOY	PO BOX 371 DUMAS AR 71639	RV	0.00	0.14	0.14
18	28-09-04W	004-00638-000	OWENS LAFAYETTE	207 W OAK ST MCGEHEE AR 71654	RI	0.00	0.14	0.14
18	28-09-04W	004-00639-000	PAGE EMANUEL JR & MARILYN	1004 W FARMER DUMAS AR 71639	RI	0.00	0.14	0.14
18	28-09-04W	004-00640-000	HARRIS HARVEY & ANNIE MAE	200 N WALNUT DUMAS AR 71639	RI	0.00	0.14	0.14
18	28-09-04W	004-00641-000	HARNETT BETTY HANDY-ESTATE	C/O POOLE B J DUMAS AR 71639	RI	0.00	0.28	0.28
18	28-09-04W	004-00644-000	DANCY CATHERINE	220 N WALNUT DUMAS AR 71639	RI	0.00	0.27	0.27
18	28-09-04W	004-00645-000	HOLLEY HELEN ANN	224 N WALNUT ST DUMAS AR 71639	RI	0.00	0.13	0.13
18	28-09-04W	004-00646-000	HARRIS MARIE	C/O MARY HOOKS LITTLE ROCK AR 72204	RI	0.00	0.15	0.15
18	28-09-04W	004-00647-000	CARTER MINTER	2503 W BOOTH AVE SEARCY AR 72143	RV	0.00	0.13	0.13
18	28-09-04W	004-00706-000	JACKSON KRISTIN J	PO BOX 236 WINCHESTER AR 71677	RV	0.00	0.14	0.14
18	28-09-04W	004-00709-000	BROOKS GARRY LYNN JR	268 E MAGNOLIA POMONA CA 91767	RV	0.00	0.14	0.14
18	28-09-04W	004-00710-000	BLACKSHER FLOYD	112 S WALNUT DUMAS AR 71639	RI	0.00	0.14	0.14
18	28-09-04W	004-00712-000	DODDS JOHN E	126 S WALNUT DUMAS AR 71639	RV	0.00	0.14	0.14
18	28-09-04W	004-00713-000	DODDS JOHN E	126 S WALNUT DUMAS AR 71639	RV	0.00	0.14	0.14

18	28-09-04W	004-00714-000	DODDS JOHN E	126 S WALNUT DUMAS AR 71639	RI	0.00	0.21	0.21
18	28-09-04W	004-00715-000	DODDS JOHN E & DELOIS	126 S WALNUT DUMAS AR 71639	RV	0.00	0.07	0.07
18	28-09-04W	004-00716-000	DODDS JOHN	126 S WALNUT DUMAS AR 71639	RV	0.00	0.14	0.14
18	28-09-04W	004-00718-000	DABNEY ROSIE	C/O GUSTAVIA DREW SHERWOOD AR 72120-	RV	0.00	0.50	0.50
18	28-09-04W	004-00719-000	GARVIN CLIMMIE & DONNA TILLMAN	C/O DONNA G TILLMAN DUMAS AR 71639	RI	0.00	0.14	0.14
18	28-09-04W	004-00720-000	GARVIN WILLIE	121 PECAN DUMAS AR 71639	RI	0.00	0.14	0.14
18	28-09-04W	004-00721-000	WADDY CLIFTON L ET AL	113 PECAN DUMAS AR 71639	RI	0.00	0.07	0.07
18	28-09-04W	004-00722-000	WADDY CLIFTON L ET AL	113 S PECAN DUMAS AR 71639	RI	0.00	0.14	0.14
18	28-09-04W	004-00723-000	WILEY LILLIE MAE AND ROSETTA	PO BOX 1025 DUMAS AR 71639	RI	0.00	0.07	0.07
18	28-09-04W	004-00724-000	DAVIS ETHELRINE	113 S WALNUT DUMAS AR 71639	RV	0.00	0.14	0.14
18	28-09-04W	004-00724-001	JORDAN BESSIE LEE	5414 BISMENHAM CIR KILLEEN TX 76542	RV	0.00	0.07	0.07
18	28-09-04W	004-00725-000	CORBIN JAMES JR	1867 FLAT SHOALS RD RIVERDALE GA 30296	RV	0.00	0.14	0.14
18	28-09-04W	004-00728-000	BLACKMON EARNESTINE	C/O BILLY JORDAN DUMAS AR 71639	RI	0.00	0.14	0.14
18	28-09-04W	004-00729-000	SHIELDS FANNIE & VERIA LEE BELL	C/O BELLARD ADA ST LOUIS MO 63133	RV	0.00	0.21	0.21
18	28-09-04W	004-00732-000	FRANKLIN KATRINA DODDS	1002 W WATERMAN DUMAS AR 71639	RI	0.00	0.28	0.28
18	28-09-04W	004-00733-000	TODD DENISE	16249 SUSSEX MARKHAM IL 60426	RV	0.00	0.15	0.15
18	28-09-04W	004-00734-000	FRANKLIN KATRINA DODDS	1002 W WATERMAN DUMAS AR 71639	RI	0.00	0.15	0.15
18	28-09-04W	004-00736-000	DUNMORE EDWARD C SR	4764 N 37TH MILWAUKEE WI 53209	RI	0.00	0.14	0.14
18	28-09-04W	004-00737-000	DUNMORE EDWARD C SR	4764 N 37TH MILWAUKEE WI 53209	RI	0.00	0.22	0.22
18	28-09-04W	004-00738-000	GUY LEON & EDWARD DUNMORE	29 MISTLETOE DUMAS AR 71639	RV	0.00	0.13	0.13
18	28-09-04W	004-00739-000	JONES WALTER L & KERMA	300 S WALNUT DUMAS AR 71639	RI	0.00	0.22	0.22
18	28-09-04W	004-00741-000	JOHNSON J W ET AL	C/O JOHNSON J W DUMAS AR 71639	RV	0.00	0.14	0.14
18	28-09-04W	004-00742-000	DAVIS ROOSEVELT & LYDIA	314 S WALNUT DUMAS AR 71639	RV	0.00	0.07	0.07
18	28-09-04W	004-00743-000	DAVIS ROOSEVELT & L M	314 S WALNUT DUMAS AR 71639	RI	0.00	0.14	0.14
18	28-09-04W	004-00744-000	HALL TERRENCE & HERMA H JACKSON	124 S CRESTVIEW DUMAS AR 71639	RI	0.00	0.14	0.14
18	28-09-04W	004-00746-000	MITCHELL CHESSIE B	330 S WALNUT DUMAS AR 71639	RI	0.00	0.23	0.23
18	28-09-04W	004-00747-000	MOSBY CLARENCE G & LINDA M	329 S PECAN DUMAS AR 71639	RV	0.00	0.14	0.14
18	28-09-04W	004-00748-000	SMITH LARRY	417 W 33RD LITTLE ROCK AR 72206-	RV	0.00	0.23	0.23
18	28-09-04W	004-00749-000	DAVIS ROOSEVELT & LYDIA	314 S WALNUT DUMAS AR 71639	RV	0.00	0.30	0.30
18	28-09-04W	004-00753-000	GRIFFIN CLARENCE & ZEMMER & BERNICE GRIFFIN	1009 W WATERMAN DUMAS AR 71639	RI	0.00	0.15	0.15
18	28-09-04W	004-00754-000	MCDONALD BOBBIE J	1011 W WATERMAN DUMAS AR 71639	RI	0.00	0.17	0.17
18	28-09-04W	004-00755-000	FREEMAN DARRIUS A	311 LONG ST DUMAS AR 71639	RV	0.00	0.07	0.07
18	28-09-04W	004-00756-000	FREEMAN DARRIUS A	311 LONG ST DUMAS AR 71639	RV	0.00	0.07	0.07
18	28-09-04W	004-00757-000	FREEMAN DARRIUS A	311 LONG ST DUMAS AR 71639	RV	0.00	0.07	0.07
18	28-09-04W	004-00758-000	STEVERSON OLIVER & DEBORAH	406 S WALNUT DUMAS AR 71639	RI	0.00	0.29	0.29
18	28-09-04W	004-00761-000	JONES BETTY & ROSE GREENBERRY	PO BOX 699 MONTICELLO AR 71655	RV	0.00	0.15	0.15
18	28-09-04W	004-00762-000	GREENBERRY ROSEMARY	422 S WALNUT DUMAS AR 71639	RI	0.00	0.15	0.15
18	28-09-04W	004-00763-000	STENNIS KATRINA	PO BOX 1059 DUMAS AR 71639	RI	0.00	0.15	0.15
18	28-09-04W	004-00764-000	STEVERSON CODELLA	428 S WALNUT DUMAS AR 71639	RI	0.00	0.29	0.29
18	28-09-04W	004-00765-000	MCDONNELL CONSTANCE E	C/O MCDONNELL KEVIN D HAMPTON VA 23663	RV	0.00	0.07	0.07
18	28-09-04W	004-00766-000	THOMAS DERRICK & DERNITTA	100 N PEACH DUMAS AR 71639	RV	0.00	0.08	0.08
18	28-09-04W	004-00767-000	JACKSON ONETTA	315 PEACH DUMAS AR 71639	RV	0.00	0.08	0.08
18	28-09-04W	004-00768-000	JACKSON JASPER JR ET AL	C/O JACKSON AARON & JAMES E PINE BLUFF AR 71603	RV	0.00	0.04	0.04
18	28-09-04W	004-00769-000	JACKSON MELVIN & CORINE	421 S PECAN DUMAS AR 71639-	RI	0.00	0.19	0.19
18	28-09-04W	004-00772-000	LIVINGSTON DON	316 E PICKENS DUMAS AR 71639	RI	0.00	0.15	0.15
18	28-09-04W	004-00773-000	TILLMAN ELOUISE	413 S PECAN DUMAS AR 71639	RI	0.00	0.15	0.15
18	28-09-04W	004-00774-000	JACKSON JASPER JR ET AL	C/O JACKSON AARON & JAMES E PINE BLUFF AR 71603	CI	0.00	0.30	0.30
18	28-09-04W	004-00777-000	BUCHANNON ERMA L	403 PECAN DUMAS AR 71639	RI	0.00	0.15	0.15
18	28-09-04W	004-00778-000	BUCHANNON ERMA L	403 PECAN DUMAS AR 71639	RV	0.00	0.07	0.07
18	28-09-04W	004-00779-000	GUY PEARLINE	C/O LEON GUY DUMAS AR 71639	RI	0.00	0.14	0.14
18	28-09-04W	004-00780-000	MILES JEREMIAH	304 S PECAN DUMAS AR 71639	RI	0.00	0.34	0.34

18	28-09-04W	004-00782-000	GUY LEON & ERMA	29 MISTLETOE DUMAS AR 71639	RI	0.00	0.14	0.14
18	28-09-04W	004-00783-000	JOHNSON J W SR & RUTH	312 S PECAN DUMAS AR 71639	RI	0.00	0.14	0.14
18	28-09-04W	004-00784-000	DABNEY LUCILLE	C/O ELROY YOUNG JR DUMAS AR 71639	RV	0.00	0.14	0.14
18	28-09-04W	004-00785-000	WILLIAMS CHARLIE	C/O DIXON M CHICAGO IL 60628	RV	0.00	0.14	0.14
18	28-09-04W	004-00786-000	MILES QUEEN & ROBERT SPENCER JR	707 S MYRTLE WARREN AR 71671-	RV	0.00	0.07	0.07
18	28-09-04W	004-00786-001	MEADOWS NATHANIEL & ROSIE LEE	418 S CHERRY DUMAS AR 71639	RV	0.00	0.03	0.03
18	28-09-04W	004-00787-000	FREEMAN DARRIUS A	908 PARKSIDE DR REDFIELD AR 72132	RV	0.00	0.10	0.10
18	28-09-04W	004-00788-000	DABNEY LUCILLE	C/O WHITE JERLEAN DUMAS AR 71639	RI	0.00	0.13	0.13
18	28-09-04W	004-00789-000	WHITE JERLEAN	339 HICKORY ST DUMAS AR 71639	RI	0.00	0.06	0.06
18	28-09-04W	004-00790-000	WILLIAMS CHARLIE	C/O DIXON M CHICAGO IL 60628	RV	0.00	0.13	0.13
18	28-09-04W	004-00792-000	DABNEY LUCILLE	C/O WHITE JERLEAN DUMAS AR 71639	RV	0.00	0.13	0.13
18	28-09-04W	004-00794-000	POOLE JIMMY LEE	307 HICKORY DUMAS AR 71639	RI	0.00	0.20	0.20
18	28-09-04W	004-00795-000	MILES JEREMIAH	304 S PECAN ST DUMAS AR 71639	RI	0.00	0.27	0.27
18	28-09-04W	004-00796-000	MILES JEREMIAH & DIEESHA	304 S PECAN DUMAS AR 71639	RV	0.00	0.15	0.15
18	28-09-04W	004-00797-000	COTTON LUCINDA M & JERMAINE PAGE	90 JACK DANTE DR APT C DUMAS AR 71639	RV	0.00	0.14	0.14
18	28-09-04W	004-00798-000	JONES TIMOTHY	804 MEADOR DR DUMAS AR 71639-	RI	0.00	0.14	0.14
18	28-09-04W	004-00799-000	GEORGE RICHARD & BARBARA	PO BOX 1011 DUMAS AR 71639	RV	0.00	0.14	0.14
18	28-09-04W	004-00800-000	WILLIAMS GWENDOLYN	218 S PECAN DUMAS AR 71639	RI	0.00	0.14	0.14
18	28-09-04W	004-00801-000	JOHNSON C & S & J T MCSHAN	531 W BURNETT DUMAS AR 71639	RV	0.00	0.14	0.14
18	28-09-04W	004-00803-000	DOBBS LUDIE	PO BOX 251 DUMAS AR 71639	RV	0.00	0.28	0.28
18	28-09-04W	004-00805-000	MCDONALD SUSIE	C/O BETTY MCDONALD DUMAS AR 71639-	RI	0.00	0.13	0.13
18	28-09-04W	004-00806-000	SALES W M & LOTTIE WARE HAMLIN	516 S PEAKE ST ARKADELPHIA AR 71923	RV	0.00	0.27	0.27
18	28-09-04W	004-00807-000	GILL LEE EDNA	249 N HICKORY DUMAS AR 71639	RI	0.00	0.41	0.41
18	28-09-04W	004-00812-000	WRIGHT IRVING	3336 W DIVISION # B CHICAGO IL 60651	RV	0.00	0.28	0.28
18	28-09-04W	004-00813-000	BLACKSHER FLOYD ET AL	112 S WALNUT DUMAS AR 71639	RI	0.00	0.07	0.07
18	28-09-04W	004-00814-000	BLACKSHER FLOYD ET AL	112 S WALNUT DUMAS AR 71639	RV	0.00	0.07	0.07
18	28-09-04W	004-00814-001	SEAHORN HUBERT E & ANNETTE A	326 S PECAN DUMAS AR 71639	RI	0.17	0.17	0.17
18	28-09-04W	004-00815-000	HOUSTON EDDIE	C/O SMITH EDDIE DUMAS AR 71639	RV	0.00	0.07	0.07
18	28-09-04W	004-00816-000	HOUSTON EDDIE	C/O SMITH EDDIE DUMAS AR 71639	RV	0.00	0.07	0.07
18	28-09-04W	004-00817-000	BERRY SPENCER & PATRICIA	1775 CALHOUN DR CONWAY AR 72034	RI	0.00	0.07	0.07
18	28-09-04W	004-00818-000	BERRY SPENCER & PATRICIA	1775 CALHOUN DR CONWAY AR 72034	RV	0.00	0.07	0.07
18	28-09-04W	004-00819-000	BERRY SPENCER & PATRICIA	1775 CALHOUN DR CONWAY AR 72034	RV	0.00	0.07	0.07
18	28-09-04W	004-00820-000	LIVINGSTON VALEQUEZ	DUMAS AR 71639	RI	0.00	0.41	0.41
18	28-09-04W	004-00821-000	DUMAS QUARTET SINGING UNION	C/O PICKETT HENRY DUMAS AR 71639	EC	0.00	0.34	0.34
18	28-09-04W	004-00822-000	JAMES JESSIE	PO BOX 84 DUMAS AR 71639	RI	0.00	0.27	0.27
18	28-09-04W	004-00826-000	HILL JONATHAN	C/O POWELL BETTY DUMAS AR 71639	RV	0.00	0.14	0.14
18	28-09-04W	004-00828-000	STEVERSON DONER MOREE	255 CYPRESS DUMAS AR 71639	RV	0.00	0.14	0.14
18	28-09-04W	004-00830-000	STEVERSON OLIVER JR	131 PISTACHIO DUMAS AR 71639	RV	0.00	0.14	0.14
18	28-09-04W	004-00832-000	SEAHORN HUBERT E & ANNETTE M	PO BOX 554 DUMAS AR 71639	RI	0.00	0.27	0.27
18	28-09-04W	004-00836-000	COBB HERMAN ET AL	4503 FAUCETT RD PINE BLUFF AR 71603	RV	0.00	0.14	0.14
18	28-09-04W	004-00838-000	HUNT ARTHUR L & ALICE	PO BOX 307 DUMAS AR 71639	RI	0.00	0.38	0.38
18	28-09-04W	004-00840-000	BLACKSHER ROBERT ANNETTE DEJAN LEE DARNELL & GL	112 S WALNUT DUMAS AR 71639	RV	0.00	0.14	0.14
18	28-09-04W	004-00841-000	MITCHELL COLUMBUS & ARLETHA EST	C/O MITCHELL L SACRAMENTO CA 95817	RV	0.00	0.14	0.14
18	28-09-04W	004-00842-000	POOLE JIM & MARK ASHFORD	PO BOX 171 DUMAS AR 71639	RV	0.00	0.14	0.14
18	28-09-04W	004-00843-000	JACKSON ROSE MARY-LIFE ESTATE	C/O BEATRICE EVERETT DUMAS AR 71639	RV	0.00	0.14	0.14
18	28-09-04W	004-00844-000	JACKSON ROSE MARY-LIFE ESTATE	C/O BEATRICE EVERETT DUMAS AR 71639	RV	0.00	0.14	0.14
18	28-09-04W	004-00846-000	CLARK PASCAL J & SHIRLEY A	PO BOX 783 DUMAS AR 71639	RI	0.00	0.26	0.26
18	28-09-04W	004-00847-000	CANADA LENWOOD & MARGARET	201 MCCARRELL DUMAS AR 71639-	RV	0.00	0.13	0.13
18	28-09-04W	004-00848-000	BRANCH DAVID & GERALDINE GREEN BRANCH	1701 SAHARA LN MITCHELLVILLE MD 20721-	RV	0.00	0.27	0.27
18	28-09-04W	004-00850-000	HUNT ARTHUR L	BOX 307 DUMAS AR 71639	RV	0.00	0.39	0.39
18	28-09-04W	004-00852-000	MADDEN JEROME	1301 WATERMAN DUMAS AR 71639	RI	0.00	0.15	0.15

18	28-09-04W	004-00853-000	HILL ELSIE L	107 PALMETTO DUMAS AR 71639	RV	0.00	0.10	0.10
18	28-09-04W	004-00854-000	MADDEN ALFONSO & PRISCILLA	320 S CYPRESS DUMAS AR 71639	RI	0.00	0.15	0.15
18	28-09-04W	004-00855-000	EVANS FRED & GEORGIA MAE	5658 HWY 1 W DUMAS AR 71639	RV	0.00	0.14	0.14
18	28-09-04W	004-00856-000	SECOND BAPTIST MB CHURCH	BROWN, GUY & SWYGART-TRUSTEES DUMAS AR 71639	ER	0.00	0.15	0.15
18	28-09-04W	004-00856-001	MADDEN JEROME & LASANDRA	1301 WATERMAN DUMAS AR 71639	RV	0.00	0.05	0.05
18	28-09-04W	004-00857-000	SECOND BAPTIST MB CHURCH	C/O LEON H GUY-TRUSTEE DUMAS AR 71639	RV	0.00	0.15	0.15
18	28-09-04W	004-00858-000	SECOND BAPTIST CHURCH	P O BOX 913 DUMAS AR 71639	ER	0.00	0.30	0.30
18	28-09-04W	004-00859-000	LIVINGSTON MORRIS & MARIE	220 POWELL ST DUMAS AR 71639	RI	0.00	0.21	0.21
18	28-09-04W	004-00860-000	OWENS CHAPEL CHURCH	152 SOUTH MAIN ST DUMAS AR 71639	ER	0.00	0.20	0.20
18	28-09-04W	004-00861-000	OWENS CHAPEL BAPTIST CHURCH	C/O HOSEA COHEN J COBB & LARRY DUMAS AR 71639	ER	0.00	0.20	0.20
18	28-09-04W	004-00862-000	SMITH MELVIN & BERNICE	204 PISTACHIO APT A DUMAS AR 71639	RI	0.00	0.15	0.15
18	28-09-04W	004-00863-000	HARRELL LEE VAUGHN	317 MAGNOLIA DUMAS AR 71639	RI	0.00	0.15	0.15
18	28-09-04W	004-00864-000	TERRY IRENE	1331 W WATERMAN DUMAS AR 71639	RI	0.00	0.30	0.30
18	28-09-04W	004-00865-000	BEALER ASBEARY	1103 HWY 54 DUMAS AR 71639	RV	0.00	0.16	0.16
18	28-09-04W	004-00866-000	WADDY CLIFTON L ET AL	113 PECAN DUMAS AR 71639-	RV	0.00	0.13	0.13
18	28-09-04W	004-00867-000	BAILEY SAMUEL	240 CYPRESS DUMAS AR 71639	RV	0.00	0.13	0.13
18	28-09-04W	004-00868-000	BAILEY BENNIE ESTATE	240 CYPRESS DUMAS AR 71639	RI	0.00	0.27	0.27
18	28-09-04W	004-00869-000	THOMAS LERONE, ALFORD PRISCILLA, FREEMAN BRYANT	C/O LERONE THOMAS DUMAS AR 71639	RI	0.00	0.13	0.13
18	28-09-04W	004-00870-000	JONES LEVI & BEATRICE C-LIFE ESTATE	JONES LEVI & BEATRICE C DUMAS AR 71639	RV	0.00	0.23	0.23
18	28-09-04W	004-00871-000	LIVINGSTON DON	316 E PICKENS DUMAS AR 71639	RV	0.00	0.37	0.37
18	28-09-04W	004-00873-000	SEWINS LUCILLE & T APPLEBERRY	644 41ST SAN DIEGO CA 92102	RV	0.00	0.40	0.40
18	28-09-04W	004-00876-000	JOHNSON HYDER & DEBORAH	6101 RIDGEWOOD DR PINE BLUFF AR 71603	RV	0.00	0.29	0.29
18	28-09-04W	004-01149-000	GARVIN RUTH	C/O PICKETT T C DUMAS AR 71639	RV	0.00	0.42	0.42
18	28-09-04W	004-01151-000	SANDERS KATIE ET AL	C/O SANDERS JAMES DUMAS AR 71639	RV	0.00	0.17	0.17
18	28-09-04W	004-01152-000	SANDERS LEM ET UX	C/O SANDERS JAMES DUMAS AR 71639	RV	0.00	0.25	0.25
18	28-09-04W	004-01153-000	COHEN HOSEA	240 N PEACH DUMAS AR 71639	RI	0.00	0.26	0.26
18	28-09-04W	004-01161-000	THOMAS LERONE, ALFORD PRISCILLA, FREEMAN BRYANT	C/O LERONE THOMAS DUMAS AR 71639	RI	0.00	0.19	0.19
18	28-09-04W	004-01162-000	LOWE LOLA BELL SMITH & Q E SPENCER-LIFE ESTATE	221 S BEECH DUMAS AR 71639	RI	0.00	0.18	0.18
18	28-09-04W	004-01163-000	BUSTER O T SMITH	C/O FLAKES DELORES SOUTHFIELD MI 48075-	RI	0.00	0.09	0.09
18	28-09-04W	004-01163-001	COLE JESSIE MAE SMTIH	2233 W OLIVE FRESNO CA 93728	RV	0.00	0.09	0.09
18	28-09-04W	004-01164-000	WASHINGTON JUANITA	213 RAY RD JACKSONVILLE AR 72076-	RV	0.00	0.09	0.09
18	28-09-04W	004-01165-000	TROTTER JACQUELINE T	146 BELL ST WINCHESTER AR 71677	RV	0.00	0.09	0.09
18	28-09-04W	004-01167-000	HOLLEY L T JR & FLOSSIE	126 N PEACH DUMAS AR 71639	RI	0.00	0.37	0.37
18	28-09-04W	004-01177-000	BRITTON ERIC	1800 E 38TH AVE PINE BLUFF AR 71601	RV	0.00	0.09	0.09
18	28-09-04W	004-01178-000	WILLIAMS HULDA	C/O WILLIAMS CATHERINE DUMAS AR 71639	RV	0.00	0.18	0.18
18	28-09-04W	004-01180-000	BRIGGS EDDIE IOLA	222 W CHOCTAW DUMAS AR 71639	RV	0.00	0.18	0.18
18	28-09-04W	004-01181-000	DANTZLER GENERAL	PO BOX 44 DUMAS AR 71639	RV	0.00	0.44	0.44
18	28-09-04W	004-01185-000	MARSHALL VIRGIL L	14345 METTETA DETROIT MI 48227	RV	0.00	0.14	0.14
18	28-09-04W	004-01192-000	PICKETT T C	201 W WATERMAN DUMAS AR 71639	RV	0.00	0.34	0.34
18	28-09-04W	004-01194-000	PICKETT TAYLOR C	201 W WATERMAN DUMAS AR 71639	RI	0.00	0.23	0.23
18	28-09-04W	004-01195-000	PICKETT TAYLOR C	201 W WATERMAN DUMAS AR 71639	RI	0.00	0.23	0.23
18	28-09-04W	004-01196-000	PICKETT T C & GENEVA	201 W WATERMAN DUMAS AR 71639	RV	0.00	0.18	0.18
18	28-09-04W	004-01197-000	HOLLOWAY DOROTHY J T ET AL	300 S PEACH DUMAS AR 71639	RI	0.00	0.18	0.18
18	28-09-04W	004-01201-001	EDGERSON NELWYN J	7509 SANDRA DR LITTLE ROCK AR 72209	RV	0.00	0.09	0.09
18	28-09-04W	004-01202-000	HEWING VELMA LEE	C/O EDGERSON NELWYN J LITTLE ROCK AR 72209	RV	0.00	0.18	0.18
18	28-09-04W	004-01203-000	GRIFFIN SHARON D	111 W BOWLES DUMAS AR 71639	RI	0.00	0.36	0.36
18	28-09-04W	004-01205-000	KEITH JOSEPHINE MAYS & GLORIA MAYS RHINEY	C/O METCALF CELESTE ST.LOUIS MO 63112-3215	RV	0.00	0.23	0.23
18	28-09-04W	004-01206-000	REED MARY	903 W FARMER DUMAS AR 71639	RI	0.00	0.23	0.23
18	28-09-04W	004-01209-000	DAVIS ETHERLINE	113 S WALNUT DUMAS AR 71639	RV	0.00	0.18	0.18
18	28-09-04W	004-01210-000	LIVINGSTON DON & PATRICIA	316 E PICKENS DUMAS AR 71639	RI	0.00	0.18	0.18
18	28-09-04W	004-01212-000	PRICE BEULAH MAE	PO BOX 628 DUMAS AR 71639	RI	0.00	0.44	0.44

18	28-09-04W	004-01213-000	JENKINS LEVI JR & LINDA A	PO BOX 543 DUMAS AR 71639	RI	0.00	0.18	0.18
18	28-09-04W	004-01214-000	ELDRIDGE NORMA	449 S PEACH ST DUMAS AR 71639	RI	0.00	0.18	0.18
18	28-09-04W	004-01214-100	DAVIS LAMARS	441 S PEACH DUMAS AR 71639-	RI	0.00	0.18	0.18
18	28-09-04W	004-01225-000	ALEXANDER MELTON & MICHANA MITCHELL ALEXANDER	801 PARK DUMAS AR 71639-	RI	0.00	0.36	0.36
18	28-09-04W	004-01226-000	BUMPERS GUESS ESTATE	801 PARK DUMAS AR 71639	RV	0.00	0.65	0.65
18	28-09-04W	004-02437-000	MONTGOMERY TOMMY	C/O MONTGOMERY IVORY MILWAUKEE WI 53216-1542	RI	0.00	0.23	0.23
18	28-09-04W	004-02438-000	JOHNSON BETTY	111 PISTACHIO DUMAS AR 71639	RI	0.00	0.24	0.24
18	28-09-04W	004-02439-000	WALTON JACK & DONNA STRAIN	113 PISTACHIO DUMAS AR 71639	RI	0.00	0.24	0.24
18	28-09-04W	004-02440-000	MITCHELL ALBERT	115 PISTACHIO DUMAS AR 71639	RI	0.00	0.24	0.24
18	28-09-04W	004-02441-000	D & D PROPERTIES	C/O LIVINGTON DON DUMAS AR 71639	RI	0.00	0.24	0.24
18	28-09-04W	004-02442-000	D & D PROPERTIES	C/O LIVINGTON DON DUMAS AR 71639	RI	0.00	0.24	0.24
18	28-09-04W	004-02443-000	TATUM DONDRICK	107 PISTACHIO DUMAS AR 71639	RI	0.65	0.24	0.24
18	28-09-04W	004-02444-000	CLAY CLENON	123 PISTACHIO DUMAS AR 71639	RI	0.00	0.24	0.24
18	28-09-04W	004-02445-000	JOHNSON BETTY	111 PISTACHIO DUMAS AR 71639	RI	0.00	0.24	0.24
18	28-09-04W	004-02446-000	DUNCAN FREDDIE LEE	127 PISTACHIO DUMAS AR 71639-	RI	0.00	0.24	0.24
18	28-09-04W	004-02447-000	HUGHES ULYSSES & PATRICIA	129 PISTACHIO DUMAS AR 71639	RI	0.00	0.24	0.24
18	28-09-04W	004-02448-000	STEVERSON OLIVER & JEWEL P	131 PISTACHIO DUMAS AR 71639	RI	0.00	0.24	0.24
18	28-09-04W	004-02449-000	D & D PROPERTIES	303 E PICKENS DUMAS AR 71639	RI	0.00	0.27	0.27
18	28-09-04W	004-02450-000	SLATER BERNARD & FANNIE	132 PISTACHIO DUMAS AR 71639	RI	0.00	0.23	0.23
18	28-09-04W	004-02451-000	JACKSON JOSEPH & JUANITA	101 S OAK DUMAS AR 71639	RI	0.00	0.21	0.21
18	28-09-04W	004-02452-000	JONES BILLY R & RUBY J	120 S PINE DUMAS AR 71639	RI	0.00	0.21	0.21
18	28-09-04W	004-02453-000	MCKINZIE TIFFANY S	126 PISTACHIO DUMAS AR 71639	RI	0.00	0.21	0.21
18	28-09-04W	004-02454-000	MADDEN JOHN RAY	124 PISTACHIO DUMAS AR 71639	RI	0.00	0.21	0.21
18	28-09-04W	004-02455-000	ALLEN ROBERT	C/O CURTIS ALLEN DUMAS AR 71639	RI	0.00	0.21	0.21
18	28-09-04W	004-02456-000	TATUM MONIQUE	312 S WILLOW DUMAS AR 71639	RI	0.00	0.22	0.22
18	28-09-04W	004-02457-000	MADDEN JOYCE C	118 PISTACHIO DUMAS AR 71639	RI	0.00	0.22	0.22
18	28-09-04W	004-02458-000	JENKINS ERNEST & EARNESTINE	116 PISTACHIO DUMAS AR 71639	RI	0.00	0.22	0.22
18	28-09-04W	004-02459-000	JOHNSON BETTY D	111 PISTACHIO DUMAS AR 71639	RI	0.00	0.22	0.22
18	28-09-04W	004-02460-000	MADDEN ODIS R SR & LONNIE T	112 PISTACHIO DUMAS AR 71639	RI	0.00	0.22	0.22
18	28-09-04W	004-02461-000	BREWER SUZANNE BOYD ET AL	C/O BOYD RICKY DUMAS AR 71639	RI	0.00	0.24	0.24
18	28-09-04W	004-02462-000	TATUM ROSE M	109 PALMETTO DUMAS AR 71639	RI	0.00	0.20	0.20
18	28-09-04W	004-02463-000	OWENS ALBERT & FANNY	111 PALMETTO DUMAS AR 71639	RI	0.00	0.19	0.19
18	28-09-04W	004-02464-000	ESAW DEVOID & BOBBIE JEAN	113 PALMETTO DUMAS AR 71639	RI	0.00	0.19	0.19
18	28-09-04W	004-02465-000	WARD EARNEST & MOLLIE	115 PALMETTO DUMAS AR 71639	RI	0.00	0.19	0.19
18	28-09-04W	004-02466-000	HALL CORDELL & BETTY J	117 PALMETTO DUMAS AR 71639	RI	0.00	0.19	0.19
18	28-09-04W	004-02467-000	SCOTT LEE ORA	119 PALMETTO DUMAS AR 71639	RI	0.00	0.19	0.19
18	28-09-04W	004-02468-000	LAMBERT JEFFIE L	121 PALMETTO DUMAS AR 71639	RI	0.00	0.19	0.19
18	28-09-04W	004-02469-000	D & D PROPERTIES	303 E PICKENS DUMAS AR 71639	RI	0.00	0.19	0.19
18	28-09-04W	004-02470-000	JACKSON JOSEPH & JUANITA	101 S OAK DUMAS AR 71639	RI	0.00	0.20	0.20
18	28-09-04W	004-02471-000	PITTMAN DEJAN LEE ET AL	127 PALMETTO DUMAS AR 71639	RI	0.00	0.20	0.20
18	28-09-04W	004-02472-000	HUDSON WILLIE G & LOIS JEAN	C/O HUDSON L DUMAS AR 71639	RV	0.00	0.20	0.20
18	28-09-04W	004-02473-000	EVERETT ANTHONY & LEE	131 PALMETTO DUMAS AR 71639	RI	0.00	0.23	0.23
18	28-09-04W	004-02474-000	D & D PROPERTIES	303 E PICKENS DUMAS AR 71639	RI	0.00	0.21	0.21
18	28-09-04W	004-02475-000	LIVINGSTON DON & PATRICIA	316 E PICKENS DUMAS AR 71639	RI	0.00	0.19	0.19
18	28-09-04W	004-02476-000	OBRIEN EVETTA & DONALD J SMITH	128 PALMETTO DUMAS AR 71639-	RI	0.00	0.19	0.19
18	28-09-04W	004-02477-000	ESAW SYLVESTER & JOSEPHINE	126 PALMETTO DUMAS AR 71639	RI	0.00	0.19	0.19
18	28-09-04W	004-02478-000	BREWER JAMES & BETTY N	124 PALMETTO DUMAS AR 71639	RI	0.00	0.19	0.19
18	28-09-04W	004-02479-000	JACKSON JOSEPH & JUANITA	101 S OAK DUMAS AR 71639	RI	0.00	0.20	0.20
18	28-09-04W	004-02480-000	COBB MARIA A	PO BOX 1004 DUMAS AR 71639	RI	0.00	0.20	0.20
18	28-09-04W	004-02481-000	LIVINGSTON DON	316 E PICKENS DUMAS AR 71639	RI	0.00	0.20	0.20
18	28-09-04W	004-02482-000	ALFORD GLORIA D	116 PALMETTO DUMAS AR 71639	RI	0.00	0.20	0.20

18	28-09-04W	004-02483-000	MURPHY EVELYN	114 PALMETTO DUMAS AR 71639	RI	0.00	0.20	0.20
18	28-09-04W	004-02484-000	SMITH JAMES J SR	112 PALMETTO DUMAS AR 71639	RI	0.00	0.21	0.21
18	28-09-04W	004-02485-000	BOONE MOLINDA	110 PALMETTO DUMAS AR 71639	RI	0.00	0.22	0.22
18	28-09-04W	004-02486-000	THOMAS MARY L	646 W WATERMAN DUMAS AR 71639	RV	0.00	0.13	0.13
18	28-09-04W	004-02487-000	THOMAS MARY L	646 W WATERMAN DUMAS AR 71639	RI	0.20	0.23	0.23
18	28-09-04W	004-02488-000	TATUM RODERICK	107 PISTACHIO DUMAS AR 71639	RI	0.31	0.26	0.26
18	28-09-04W	004-02489-000	JERUSALEM MISS BAPT CHURCH	C/O JONES C L DUMAS AR 71639	EG	0.00	0.42	0.42
18	28-09-04W	004-02490-000	LIVINGSTON DON & PATRICIA	316 E PICKENS DUMAS AR 71639	RI	0.20	0.20	0.20
18	28-09-04W	004-02491-000	REDDICK BILLY R & JANICE	196 HILL ST WARREN AR 71671	CI	0.00	0.25	0.25
18	28-09-04W	004-02492-000	MILES GEORGIA	105 PALMETTO DUMAS AR 71639	RI	0.00	0.21	0.21
18	28-09-04W	004-02493-000	HILL ELSIE L	107 PALMETTO DUMAS AR 71639-	RI	0.00	0.20	0.20
18	28-09-04W	004-02494-000	SMITH AUGUSTA	1301 HWY 54 W DUMAS AR 71639	RI	0.22	0.21	0.21
18	28-09-04W	004-02495-000	MITCHELL HURLEY & IDA BELL	106 PALMETTO DUMAS AR 71639	RI	0.00	0.23	0.23
18	28-09-04W	004-02496-000	MILLER LAFRANCE	108 PALMETTO DUMAS AR 71639	RI	0.00	0.32	0.32
18	28-09-04W	004-02497-000	WOODLAND HOUSING DEVEOPMENT LTD PARTNERSHIP	PO BOX 115 DUMAS AR 71639	EG	0.00	3.49	3.49
18	29-09-04W	001-06960-A02	CLARK PAT	2 CLARK DR DUMAS AR 71639-	AV	1.05	2.09	2.09
18	29-09-04W	001-06964-000	BAXTER LAND COMPANY INC	2710 HWY 1 N WATSON AR 71674-	AV	36.00	34.69	34.69
18	29-09-04W	001-06964-001	SOUTH MAIN ACQUISITION CO LLC	PO BOX 910 MONTICELLO AR 71655	RI	4.00	3.97	3.97
18	29-09-04W	001-06965-000	CHOCTAW BAYOU ENTERPRISE LLC	7326 HWY 54 W DUMAS AR 71639	AV	11.05	8.58	8.58
18	29-09-04W	001-06966-000	MORRISON MOSE	C/O PRUITT THELMA GOULD AR 71643	AI	52.00	46.44	46.44
18	29-09-04W	001-06968-000	WOODS THELMA	3752 WILLIAMS ST INKSTER MI 48141	AI	5.75	5.61	5.61
18	29-09-04W	001-06968-001	CITY OF DUMAS	PO BOX 157 DUMAS AR 71639	EG	0.91	0.91	0.91
18	29-09-04W	001-06968-002	CITY OF DUMAS	PO BOX 157 DUMAS AR 71639	EG	3.34	3.28	3.28
18	29-09-04W	001-06969-000	OWENS GEORGIA ET AL	10654 N OAK ST FERNDALE MI 48220	AI	8.48	8.22	8.22
18	29-09-04W	001-06969-001	CITY OF DUMAS	PO BOX 157 DUMAS AR 71639	EG	1.52	1.52	1.52
18	29-09-04W	001-06970-000	CITY OF DUMAS	PO BOX 157 DUMAS AR 71639	EG	10.00	9.13	9.13
18	29-09-04W	001-06971-000	CITY OF DUMAS	PO BOX 157 DUMAS AR 71639-	EG	40.00	40.07	40.07
18	29-09-04W	001-06972-001	CITY OF DUMAS	PO BOX 157 DUMAS AR 71639	EG	9.02	9.76	9.76
18	29-09-04W	001-06973-000	BLANKENSHIP RAY	PO BOX 254 GOULD AR 71643	AV	8.58	8.87	8.87
18	29-09-04W	001-06974-000	GIESBRECHT DANA & PAMELA	5558 HWY 83 N DUMAS AR 71639	AI	7.20	6.44	6.44
18	29-09-04W	001-06975-000	WELCH BILLY & SARAH	PO BOX 11 DUMAS AR 71639	AI	3.00	2.85	2.85
18	29-09-04W	001-06975-001	LL & K LAND LEVELING LLC	478 MAPELWOOD RD DUMAS AR 71639-	RI	4.72	4.34	4.34
18	29-09-04W	001-06976-000	SMALLWOOD ROBERT	205 S MAIN DUMAS AR 71639	AI	7.00	9.53	9.53
18	29-09-04W	001-06977-000	BAXTER LAND COMPANY INC	2710 HWY 1 N WATSON AR 71674-	AV	160.00	157.62	157.62
18	29-09-04W	002-00228-001	PARCCAD	P O BOX 96 DUMAS AR 71639-	RV	3.34	3.82	3.82
18	29-09-04W	002-00228-002	PARCCAD	P O BOX 96 DUMAS AR 71639-	RV	3.34	3.34	3.34
18	29-09-04W	002-00228-003	PARCCAD	P O BOX 96 DUMAS AR 71639-	RV	3.34	3.34	3.34
18	29-09-04W	002-00228-004	PARCCAD	P O BOX 96 DUMAS AR 71639-	RV	4.41	4.25	4.25
18	29-09-04W	002-00228-005	PARCCAD	P O BOX 96 DUMAS AR 71639-	RV	3.14	3.75	3.75
18	29-09-04W	002-00228-006	PARCCAD	P O BOX 96 DUMAS AR 71639-	RV	3.17	3.17	3.17
18	29-09-04W	002-00228-007	PARCCAD	P O BOX 96 DUMAS AR 71639-	RV	3.17	3.27	3.27
18	29-09-04W	002-00228-008	PARCCAD	P O BOX 96 DUMAS AR 71639-	RV	5.05	5.27	5.27
18	30-09-04W	001-06981-000	TERRY FAMILY TRUST	C/O TERRY RUBY ET AL-TRUSTEES BRENTWOOD TN 37027	AV	39.00	39.94	39.94
18	30-09-04W	001-06981-001	BELL LUNDELL	PO BOX 375 DUMAS AR 71639-	RV	1.00	1.04	1.04
18	30-09-04W	001-06982-000	HUDSON P W & J M (REV TRUST)	821 MEADOW LN LEAVEN WORTH KS 66048	AV	87.67	82.15	82.15
18	30-09-04W	001-06983-000	BAXTER LAND COMPANY INC	2710 HWY 1 N WATSON AR 71674-	AV	160.00	164.29	164.29
18	30-09-04W	001-06984-000	MCKENNON FARMS INC	C/O BILL SHEA DUMAS AR 71639	AV	47.51	41.16	41.16
18	30-09-04W	001-06985-000	COUSINS JOANN	C/O JOANN HENSLEE LITTLE ROCK AR 72212	AV	47.54	41.24	41.24
18	30-09-04W	001-06986-000	EAGLE CREEK SOUTHEAST LLC	C/O FARMLAND FUND LP HARTFORD CT 06103-1212	AV	40.00	41.23	41.23
18	30-09-04W	001-06990-000	SANDERS LEM	PO BOX 102 DUMAS AR 71639	AV	32.00	34.40	34.40
18	30-09-04W	001-06991-000	SANDERS LEM	PO BOX 102 DUMAS AR 71639	AV	8.00	6.79	6.79

18	31-09-04W	001-06992-000	ROSE HAROLD E JR & TRACY L WILEY	1714 W 2ND AVE PINE BLUFF AR 71601	AV	32.00	33.36	33.36
18	31-09-04W	001-06993-000	WAGON BAYOU FARM LLC	719 HWY 165 DUMAS AR 71639	AV	32.00	33.10	33.10
18	31-09-04W	001-06994-000	MARSHALL LENORA JORDAN	14345 METTETAL DETROIT MI 48227	AV	32.00	33.87	33.87
18	31-09-04W	001-06995-000	WAGON BAYOU FARMS LLC	719 HWY 165 DUMAS AR 71639	AV	32.00	33.80	33.80
18	31-09-04W	001-06996-000	PHILLIPS JUANNA J LIVING TRUST	PHILLIPS JUANNA J-TRUSTEE MEMPHIS TN 38138	AV	32.00	34.43	34.43
18	31-09-04W	001-06997-000	EAGLE CREEK SOUTHEAST LLC	242 TRUMBULL ST HARTFORD CT 06103	AV	349.16	336.18	336.18
18	31-09-04W	001-07002-000	PHILLIPS WILLIAMS B LIVING TRUST	PHILLIPS WILLIAM B-TRUSTEE MEMPHIS TN 38119	AV	60.00	63.23	63.23
18	31-09-04W	001-07002-001	KBS COMPANY	602 HWY 65 N DUMAS AR 71639	AV	20.00	21.17	21.17
18	31-09-04W	001-07004-000	PHILLIPS B W JR & JUANNA J	2090 OLD LAKE PIKE MEMPHIS TN 38138	AV	60.00	63.43	63.43
18	31-09-04W	001-07005-000	THOMPSON MARTHA	C/O TAYLOR PICKETT DUMAS AR 71639	AV	20.00	21.09	21.09
18	32-09-04W	001-07007-000	MILES LARRY & RAMONA ET AL	C/O MILES LARRY DON DERMOTT AR 71638	AV	67.50	66.07	66.07
18	32-09-04W	001-07009-000	CITY OF DUMAS	PO BOX 157 DUMAS AR 71639-	EG	20.00	20.29	20.29
18	32-09-04W	001-07010-000	DAME SISTERS INC	PO BOX 717 DUMAS AR 71639-	AV	72.50	75.84	75.84
18	32-09-04W	001-07013-000	TAYLOR JOHN M & CAROLYN J TRUST	12950 STONEBROOK RD APPLE VALLEY CA 92308	AV	79.45	113.96	113.96
18	32-09-04W	001-07013-001	CITY OF DUMAS	PO BOX 157 DUMAS AR 71639	EG	6.55	6.79	6.79
18	32-09-04W	001-07014-000	CITY OF DUMAS	PO BOX 157 DUMAS AR 71639-	EG	71.30	38.19	38.19
18	32-09-04W	001-07014-001	SMALLWOOD ROBERT D & MILLIE JANE	205 S MAIN ST DUMAS AR 71739-	RV	2.70	2.82	2.82
18	32-09-04W	001-07015-000	MCKENNON COUSINS LLC	C/O COUSINS GEORGE H IV N LITTLE ROCK AR 72117	AV	40.00	40.37	40.37
18	32-09-04W	001-07018-000	KBS COMPANY	602 HWY 65 N DUMAS AR 71639	AV	76.60	77.27	77.27
18	32-09-04W	001-07018-001	CITY OF DUMAS	PO BOX 157 DUMAS AR 71639	EG	3.40	3.44	3.44
18	32-09-04W	001-07020-000	KBS COMPANY	C/O BILL SHEA DUMAS AR 71639	AV	40.00	40.35	40.35
18	32-09-04W	001-07021-000	J & G PREMIER HOLDINGS LLC	6053 N OCONTO AVE CHICAGO IL 60631	AV	129.88	131.46	131.46
18	32-09-04W	001-07022-000	KBS COMPANY	602 HWY 65 N DUMAS AR 71639	AV	16.37	15.69	15.69
18	32-09-04W	001-07023-000	SMITH EMANUEL JR	5708 W MADISON CHICAGO IL 60644	AV	14.75	14.40	14.40
18	33-09-04W	001-07028-000	POOLE BAIN	410 CROOKED BAYOU MCGEHEE AR 71654	AV	51.30	54.82	54.82
18	33-09-04W	001-07029-000	STIMSON R B FARMS	PO BOX 855 DUMAS AR 71639	AV	28.70	26.51	26.51
18	33-09-04W	001-07030-000	DAME SISTERS INC	PO BOX 717 DUMAS AR 71639-	AV	240.00	241.71	241.71
19	01-10-04W	001-07104-000	DWK FARMS LLC	206 HILL LN DUMAS AR 71639	AV	189.03	187.42	187.42
19	02-10-04W	004-00066-001	BINKLEY COMPANY THE	101 S ELM WARRENTON MO 63383-	CV	1.03	2.36	2.36
19	02-10-04W	004-00257-000	ARKANSAS POWER & LIGHT CO	425 WEST CAPITOL AVE LITTLE ROCK AR 72201	PS	4.13	4.47	4.47
19	02-10-04W	004-00258-000	DUNN VAN M	PO BOX 37 DUMAS AR 71639	CI	0.00	2.09	2.09
19	02-10-04W	004-00259-000	BONEY AMELIA & PRICE E SR	208 S MAY DR DUMAS AR 71639	CI	0.00	2.25	2.25
19	02-10-04W	004-00260-000	BOTTOMS HOWARD & SHERRY	957 HWY 212 W GOULD AR 71643	CV	2.76	2.75	2.75
19	02-10-04W	004-00261-000	BOTTOMS HOWARD & SHERRY	957 HWY 212 W GOULD AR 71643	CV	3.00	3.12	3.12
19	02-10-04W	004-00262-000	BOTTOMS HOWARD & SHERRY	957 HWY 212 W GOULD AR 71643	CV	3.75	4.33	4.33
19	02-10-04W	004-00263-000	WEAST LAND HOLDINGS LLC	6127 HWY 114 W STAR CITY AR 71667	RV	3.84	3.77	3.77
19	02-10-04W	004-00264-000	BOTTOMS HOWARD & SHERRY	957 HWY 212 W GOULD AR 71643	CV	2.29	2.26	2.26
19	02-10-04W	004-00265-000	BOTTOMS HOWARD & SHERRY	957 HWY 212 W GOULD AR 71643	CV	1.03	1.13	1.13
19	03-10-04W	004-00066-A02	SAF HOLLAND USA INC	1103 SOUTH MAIN ST DUMAS AR 71639	RV	0.50	0.50	0.50
19	03-10-04W	004-00069-000	CITY OF DUMAS	PO BOX 157 DUMAS AR 71639-	EG	2.87	8.42	8.42
19	03-10-04W	004-00069-001	CHILD DEVELOPMENT INC		EC	1.93	2.03	2.03
19	22-09-04W	001-06807-000	NICHOLS IRREVOCABLE TRUST	310 N COLLEGE ST DUMAS AR 71639	AV	0.23	57.92	57.92
19	22-09-04W	001-06807-002	CASH & SONS LP GAS CO INC	PO BOX 192 MCGEHEE AR 71654	RV	5.00	6.10	6.10
19	22-09-04W	001-06807-003	CASH & SON LP GAS	PO BOX 192 MCGEHEE AR 71639-	CI	2.91	2.08	2.08
19	22-09-04W	001-06808-000	ADCOCK ANN D	150 MOHAWK DR DUMAS AR 71639	RV	0.50	1.09	1.09
19	22-09-04W	001-06810-000	GUY LEON & ERMA	29 MISTLETOE DUMAS AR 71639	RV	2.00	7.05	7.05
19	22-09-04W	001-06810-001	LARKIN LYNWOOD	147 HWY 159 N DUMAS AR 71639	RI	1.00	1.27	1.27
19	22-09-04W	001-06810-002	MYLES ROBERT L & ETHEL	PO BOX 192 DUMAS AR 71639	RV	1.00	1.10	1.10
19	22-09-04W	001-06810-02A	FREEMAN DARRIUS A	311 LONG ST DUMAS AR 71639-	RV	1.00	0.61	0.61
19	22-09-04W	001-06813-000	ADCOCK ANN D	150 MOHAWK DR DUMAS AR 71639	AV	48.24	50.08	50.08
19	22-09-04W	001-06813-004	ARKANSAS ELECTRIC COOPERATIVE CORP	PO BOX 194208 LITTLE ROCK AR 72219-4208	EG	6.61	6.63	6.63

19	22-09-04W	004-00001-000	DEPARTMENT OF ARKANSAS STATE POLICE	1 STATE POLICE PLAZA LITTLE ROCK AR 72209-	EG	4.00	3.97	3.97
19	22-09-04W	004-00001-001	CITY OF DUMAS	PO BOX 157 DUMAS AR 71639-	EG	3.67	3.74	3.74
19	22-09-04W	006-00222-000	CITY OF MITCHELLVILLE	PO BOX 568 DUMAS AR 71639	EG	0.00	0.37	0.37
19	22-09-04W	006-00224-000	WATKINS WILLIE S	C/O WATKINS LULA MAE MCGEHEE AR 71654	RV	0.00	0.37	0.37
19	22-09-04W	006-00226-000	LOVE SCIPIO A	BOX 495-CEDAR ST DUMAS AR 71639	RV	0.00	0.41	0.41
19	22-09-04W	006-00228-000	PURLEY LEVI JR	201 POWELL DUMAS AR 71639	RV	0.00	0.19	0.19
19	22-09-04W	006-00229-000	HARRELL LADELL & VILEE	201 POWELL ST DUMAS AR 71639	RI	0.00	0.19	0.19
19	22-09-04W	006-00230-000	PURLEY VALERIE	203 POWELL ST MITCHELLVILLE AR 71639	RI	0.00	0.20	0.20
19	22-09-04W	006-00231-000	BRASFIELD JOE W	401 HOLTHOFF RD DUMAS AR 71639	RV	0.00	0.20	0.20
19	22-09-04W	006-00232-000	CITY OF MITCHELLVILLE	PO BOX 568 DUMAS AR 71639	EG	0.00	0.20	0.20
19	22-09-04W	006-00233-000	MITCHELLE ZOLLIE JR & JOYCE	213 GRANT ST DUMAS AR 71639	RV	0.00	0.20	0.20
19	22-09-04W	006-00234-000	CITY OF MITCHELLVILLE	PO BOX 568 DUMAS AR 71639	EG	0.00	0.40	0.40
19	22-09-04W	006-00244-100	MITCHELLVILLE VILLAS LTD PARTN	P O DRAWER 540 MONTICELLO AR 71655	CI	1.75	2.88	2.88
19	23-09-04W	001-06824-000	ADCOCK ANN D	150 MOHAWK DR DUMAS AR 71639	AV	80.00	79.98	79.98
19	23-09-04W	001-06826-000	W & W HILL LAND CO LLC	521 S MAIN ST DUMAS AR 71639	RI	1.00	0.98	0.98
19	23-09-04W	001-06828-000	SMITH SAMMY EARL	361 MAY DR DUMAS AR 71639	RI	1.15	1.18	1.18
19	24-09-04W	001-06840-000	BAXTER LAND COMPANY INC	2710 HWY 1 N WATSON AR 71674-	AV	40.00	38.79	38.79
19	25-09-04W	001-06844-000	BRASFIELD KENNETH L	PO BOX 16 SIASCONSET MA 02564	AI	118.00	117.43	117.43
19	25-09-04W	001-06845-000	HILL JAMES & ANGELA	206 HILL LN DUMAS AR 71639	RI	2.00	2.14	2.14
19	25-09-04W	001-06846-000	BRASFIELD KENNETH L	PO BOX 16 SIASCONSET MA 02564	AI	80.00	39.67	39.67
19	25-09-04W	001-06848-000	BAXTER LAND COMPANY INC	2710 HWY 1 N WATSON AR 71674-	AV	59.09	60.21	60.21
19	25-09-04W	001-06849-000	CITY OF DUMAS	PO BOX 157 DUMAS AR 71639-	EG	20.00	20.36	20.36
19	25-09-04W	001-06850-000	HENRY E R JR & IRENE	150 PURYEAR DUMAS AR 71639	AV	89.70	118.24	118.24
19	25-09-04W	001-06852-000	VAZQUEZ GREGORIO R & JUANA S	1061 HWY 165 DUMAS AR 71639	RI	2.07	2.54	2.54
19	25-09-04W	001-06853-000	CITY OF DUMAS	PO BOX 157 DUMAS AR 71639-	EG	20.00	19.98	19.98
19	25-09-04W	001-06854-000	CARRETTA BETTY RUTH HOLMES TRUST	C/O MERCHANTS & FARMERS BANK-TRU DUMAS AR 71639	AV	10.00	10.32	10.32
19	25-09-04W	001-06854-001	CITY OF DUMAS	PO BOX 157 DUMAS AR 71639	EG	10.00	10.20	10.20
19	25-09-04W	001-06856-001	DWK FARMS LLC	206 HILL LN DUMAS AR 71639	RI	3.80	3.97	3.97
19	25-09-04W	001-06856-002	WILLIAMS ARLEN DALE	303 HWY 165 DUMAS AR 71639	CI	1.03	1.02	1.02
19	25-09-04W	001-06868-000	HENRY E R JR & IRENE	150 PURYEAR DUMAS AR 71639	AV	57.68	71.22	71.22
19	25-09-04W	001-06868-001	HENRY STERLING L ET AL	C/O HENRY STERLING L DUMAS AR 71639-	AV	50.00	36.63	36.63
19	25-09-04W	001-06868-002	GREENPOINT AG LLC	3350 PLAYERS CLUB PKWY STE 100 MEMPHIS TN 38125	RV	1.96	2.00	2.00
19	25-09-04W	001-06869-001	GREENPOINT AG LLC	3350 PLAYERS CLUB PARKWAY MEMPHIS TN 38125	CI	3.21	3.41	3.41
19	25-09-04W	001-06869-002	HENRY MARTIN E & AMBER G	111 PURYEAR DUMAS AR 71639	AI	5.52	4.66	4.66
19	25-09-04W	001-06871-000	SMITH PATRICIA MINOR-CONTRACT	C/O ALLEN TYRONE & BRENDA DUMAS AR 71639	RI	1.25	1.25	1.25
19	25-09-04W	001-06872-000	HENRY MARTIN E & AMBER G	111 PURYEAR DUMAS AR 71639	RI	0.50	0.37	0.37
19	25-09-04W	001-06873-000	WILHITE LIBBY GILL	6583 HOLCOMB LN PINE BLUFF AR 71603	AV	20.00	19.60	19.60
19	25-09-04W	001-06874-000	FIRST ASSEMBLY OF GOD CHURCH OF DUMAS	PO BOX 673 DUMAS AR 71639	ER	1.41	1.50	1.50
19	25-09-04W	001-06874-001	PENNINGTON DONALD & DEBBIE	PO BOX 54 DUMAS AR 71639-	AI	12.05	13.11	13.11
19	25-09-04W	001-06874-A01	GILLESPIE TONY & REBECCA	PO BOX 517 DUMAS AR 71639	RI	3.04	3.04	3.04
19	25-09-04W	001-06874-B01	LAMBERT JEFFERY	110 BULLOCK LN DUMAS AR 71639	RI	3.00	3.01	3.01
19	26-09-04W	001-06876-000	FIREHUNT INC	218 MIDWAY RT MONTICELLO AR 71655	AV	160.00	164.06	164.06
19	26-09-04W	001-06877-000	WILCOX JAMES D & BRENDA D	PO BOX 626 DUMAS AR 71639	AV	42.50	43.31	43.31
19	26-09-04W	001-06877-001	BUTCHER THOMAS M & DONNA	701 E FARMER ST DUMAS AR 71639	RI	3.00	2.69	2.69
19	26-09-04W	001-06877-002	PURYEAR GLYNN A JR	324 E CHOCTAW ST DUMAS AR 71639	AV	15.76	15.88	15.88
19	26-09-04W	001-06877-A02	PURYEAR GLYNN A JR	PO BOX 516 DUMAS AR 71639	AV	73.64	54.92	54.92
19	26-09-04W	001-06888-000	CARRETTA BETTY RUTH HOLMES TRUST	C/O M & F BANK-TRUSTEE DUMAS AR 71639	AV	134.90	132.01	132.01
19	26-09-04W	001-06888-001	SNYDER JIM & GLENDA	261 HWY 165 DUMAS AR 71639	AI	2.56	4.27	4.27
19	26-09-04W	001-06888-002	CANTRELL THELMA MARIE	257 HWY 165 N DUMAS AR 71639-	RI	0.46	0.45	0.45
19	26-09-04W	001-06891-000	SCOTT EQUIPMENT SALES CO	PO BOX 4948 MONROE LA 71201-	RV	2.00	4.09	4.09
19	26-09-04W	004-00899-000	CARRELL JOHN A	1519 HAWKS MEADOW SAN ANTONIO TX 78248	RI	0.00	0.23	0.23

19	26-09-04W	004-00900-000	BRIGGS BILLY & LINDA	622 E FARMER ST DUMAS AR 71639	RI	0.00	0.26	0.26
19	26-09-04W	004-00901-000	PITTMAN FRED	PO BOX 131 DUMAS AR 71639	RI	0.00	0.22	0.22
19	26-09-04W	004-00902-000	LYNWOOD & LUDDIE PROPERTIES LLC	C/O BANK OF STAR CITY STAR CITY AR 71667	RI	0.00	0.23	0.23
19	26-09-04W	004-00903-000	GARCIA JUAN M & PATRICIA MAGANA GARCIA	134 N PETERSON DUMAS AR 71639	RI	0.00	0.28	0.28
19	26-09-04W	004-00904-000	MILLER DIANA	110 NICHOLS DUMAS AR 71639	RV	0.00	0.22	0.22
19	26-09-04W	004-00905-000	GARCIA DAVID MORALES	104 E BOWLES ST DUMAS AR 71639	RI	0.00	0.32	0.32
19	26-09-04W	004-00906-000	MILLER DIANA	110 NICHOLS DUMAS AR 71639	RI	0.00	0.22	0.22
19	26-09-04W	004-00907-000	NASH ANTONIO & FELICIA	126 N PETERSON DUMAS AR 71639	RI	0.00	0.22	0.22
19	26-09-04W	004-00908-000	SPEEGLE JULIA M WARD	12 MELROSE DUMAS AR 71639	RV	0.00	0.22	0.22
19	26-09-04W	004-00909-000	NASH ANTONIO & FELICIA	126 N PETERSON DUMAS AR 71639	RV	0.00	0.23	0.23
19	26-09-04W	004-00910-000	SPEEGLE JULIA M WARD	12 MELROSE DUMAS AR 71639	RI	0.00	0.22	0.22
19	26-09-04W	004-00911-000	GILBRETH SCOTTIE	336 S ADCOCK DUMAS AR 71639-	RV	0.00	0.23	0.23
19	26-09-04W	004-00912-000	HUGHES BILLY J	6301 HOOKER RD PINE BLUFF AR 71601	RI	0.00	0.22	0.22
19	26-09-04W	004-00913-000	GILBRETH SCOTTIE	336 S ADCOCK DUMAS AR 71639-	RI	0.00	0.22	0.22
19	26-09-04W	004-00914-000	THOMPRO LLC	120 HWY 65 N DUMAS AR 71639-	RI	0.00	0.22	0.22
19	26-09-04W	004-00915-000	PATOKA RANDY L & JEAN J	13 ROBINWOOD DUMAS AR 71639	RV	0.00	0.23	0.23
19	26-09-04W	004-00916-000	BERRY SPENCER	105 S MAY DUMAS AR 71639	RI	0.00	0.25	0.25
19	26-09-04W	004-00917-000	FERGUSON MISTY & SCOTT	1766 CALHOUN DR CONWAY AR 72034	RV	0.00	0.24	0.24
19	26-09-04W	004-00918-000	ZUNIGA ANGELIA	31 EVERGREEN DUMAS AR 71639	RV	0.00	0.22	0.22
19	26-09-04W	004-00919-000	MONPROP LLC	16 ROBINWOOD DUMAS AR 71639	RI	0.00	0.22	0.22
19	26-09-04W	004-01254-000	ROSS SUZETTE STEWART	216 BRENT DUMAS AR 71639	RI	0.00	0.23	0.23
19	26-09-04W	004-01677-000	THOMAS DERNITTA	927 E WATERMAN DUMAS AR 71639	RI	0.00	0.40	0.40
19	26-09-04W	004-01678-000	VINCENT LINDA & CURTIS	PO BOX 772 DUMAS AR 71639	RI	0.00	0.20	0.20
19	26-09-04W	004-01679-000	BROWN TIRONEKA	107 EDWARDS DUMAS AR 71639	RI	0.00	0.20	0.20
19	26-09-04W	004-01680-000	BROWN TIRONEKA	107 EDWARDS DUMAS AR 71639	RV	0.00	0.56	0.56
19	26-09-04W	004-01681-000	STUBBS L DAVID & MAXINE G	5457 W WHEELER RD FAYETTEVILLE AR 72704	RI	0.00	0.36	0.36
19	26-09-04W	004-01681-001	STUBBS SCOTT D	5457 W WHEELER RD FAYETTEVILLE AR 72704	RI	0.00	0.18	0.18
19	26-09-04W	004-01681-002	STUBBS L DAVID & MAXINE G	5457 W WHELLER RD FAYETTEVILLE AR 72704-	RI	0.00	0.15	0.15
19	26-09-04W	004-01681-003	STUBBS L DAVID & MAXINE G	5457 W WHEELER RD FAYETTEVILLE AR 72704	RI	0.00	0.15	0.15
19	26-09-04W	004-01682-000	STUBBS SCOTT D	5457 W WHEELER RD FAYETTEVILLE AR 72704	RI	0.00	0.19	0.19
19	26-09-04W	004-01683-000	GILLESPIE DEBBIE	PO BOX 54 DUMAS AR 71639	RV	0.00	0.19	0.19
19	26-09-04W	004-01684-000	CORCOLES JUAN & ROSA M	207 EDWARDS DUMAS AR 71639	RI	0.00	0.33	0.33
19	26-09-04W	004-01685-000	J T PROPERTIES	17 BELMONT DUMAS AR 71639	RI	0.00	0.32	0.32
19	26-09-04W	004-01686-000	VINCENT TRECIA	215 EDWARDS DUMAS AR 71639	RI	0.00	0.32	0.32
19	26-09-04W	004-01687-000	RAINWATER CLINTON A & LINDA G	219 EDWARDS DUMAS AR 71639	RI	0.00	0.48	0.48
19	26-09-04W	004-01689-000	J T PROPERTIES	124 E WATERMAN DUMAS AR 71639	CV	0.00	0.63	0.63
19	26-09-04W	004-01689-001	POPS CARWASH LLC	C/O LAMBERT DWIGHT DUMAS AR 71639	CI	0.00	0.47	0.47
19	26-09-04W	004-01690-000	DELTA MEMORIAL HOSPITAL	805 HWY 65 SOUTH DUMAS AR 71639	EC	0.00	0.04	0.04
19	26-09-04W	004-01691-000	LYNWOOD & LUDDIE PROPERTIES LLC	C/O BANK OF STAR CITY STAR CITY AR 71667	CI	0.00	1.23	1.23
19	26-09-04W	004-01692-000	DELTA MEMORIAL HOSPITAL	805 HWY 65 SOUTH DUMAS AR 71639	EC	0.00	0.15	0.15
19	26-09-04W	004-01693-000	J T PROPERTIES	124 E WATERMAN DUMAS AR 71639	CI	0.00	1.38	1.38
19	26-09-04W	004-01694-000	DELTA MEMORIAL HOSPITAL	805 HWY 65 SOUTH DUMAS AR 71639	EC	0.00	1.77	1.77
19	26-09-04W	004-01695-000	HOLY CHILD OF JESUS CATHOLIC CHURCH	C/O JIM DRIEDRIC LITTLE ROCK AR 72207	ER	3.00	2.98	2.98
19	26-09-04W	004-01697-000	COWEN RAYMOND & ANNETTE	PO BOX 455 DUMAS AR 71639	RV	0.00	0.27	0.27
19	26-09-04W	004-01698-000	MCGEHEE JERRY D JR	925 E BOWLES ST DUMAS AR 71639	RV	0.00	0.20	0.20
19	26-09-04W	004-01699-000	MORELAND JOY	209 S MAY DUMAS AR 71639	RV	0.00	0.07	0.07
19	26-09-04W	004-01700-000	MCGEHEE JERRY D JR	925 E BOWLES ST DUMAS AR 71639	RI	0.00	0.27	0.27
19	26-09-04W	004-01701-000	DUNN VANN MICHAEL	PO BOX 37 DUMAS AR 71639	RI	0.75	0.73	0.73
19	26-09-04W	004-01702-000	HOLLOWAY GARY W & SHARON V	920 E WATERMAN DUMAS AR 71639	RI	0.66	0.69	0.69
19	26-09-04W	004-01703-000	DUNN VANN MICHAEL	PO BOX 37 DUMAS AR 71639	RV	0.08	0.09	0.09
19	26-09-04W	004-01704-000	MORELAND JOY	209 S MAY DUMAS AR 71639	RV	0.52	0.53	0.53

19	26-09-04W	004-01705-000	BONEY PRICE E SR & AMELIA A	208 S MAY DR DUMAS AR 71639	CI	1.06	0.65	0.65
19	26-09-04W	004-01705-001	PATOKA RANDY & JEAN	13 ROBINWOOD DUMAS AR 71639	CI	1.05	1.09	1.09
19	26-09-04W	004-01706-000	SMITH SAMMY EARL	141 MILLER LN DUMAS AR 71639	RI	1.16	1.19	1.19
19	26-09-04W	004-01706-001	SMITH STEPHANIE ANN	2 DARST LN BELLA VISTA AR 72715	RV	0.23	0.23	0.23
19	26-09-04W	004-01707-000	SCROGGINS LANA SANDERS ET AL	361 MAY DR DUMAS AR 71639	RV	3.36	3.54	3.54
19	26-09-04W	004-01707-001	SCROGGINS LANA S	357 MAY DR DUMAS AR 71639-	RI	0.23	0.22	0.22
19	26-09-04W	004-01847-000	RAY JOSEPHINE	101 S ADCOCK DR DUMAS AR 71639	RI	0.00	0.48	0.48
19	26-09-04W	004-01848-000	ASHCRAFT MICHAEL	109 S ADCOCK DR DUMAS AR 71639-	RI	0.00	0.33	0.33
19	26-09-04W	004-01849-000	BYERS JOSEPH	117 S ADCOCK DR DUMAS AR 71639	RI	0.00	0.34	0.34
19	26-09-04W	004-01850-000	FELLS KELVIN W & PATRICE	121 S ADCOCK DR DUMAS AR 71639	RI	0.00	0.30	0.30
19	26-09-04W	004-01851-000	JOHNSON BONNIE	PO BOX 414 DUMAS AR 71639	RI	0.00	0.42	0.42
19	26-09-04W	004-01852-000	MORA JORGE & NORA	201 S ADCOCK DUMAS AR 71639	RI	0.00	0.22	0.22
19	26-09-04W	004-01853-000	JOHNSON NORMA	205 S ADCOCK DR DUMAS AR 71639	RI	0.00	0.22	0.22
19	26-09-04W	004-01854-000	MORELAND MICHAEL O & DEBRA D	209 S ADCOCK DR DUMAS AR 71639	RI	0.00	0.21	0.21
19	26-09-04W	004-01855-000	WINN LEZEME & JESSICA	213 S ADCOCK DR DUMAS AR 71639	RI	0.00	0.28	0.28
19	26-09-04W	004-01856-000	MILLER JIMMY & RECIE	1100 E BOWLES DUMAS AR 71639	RI	0.00	0.22	0.22
19	26-09-04W	004-01857-000	WILLIS LEVELL & JOSEPHINE	PO BOX 81 DUMAS AR 71639	RI	0.00	0.25	0.25
19	26-09-04W	004-01858-000	JOHNSON ANTONIO D JR	309 S ADCOCK DR DUMAS AR 71639	RI	0.00	0.23	0.23
19	26-09-04W	004-01859-000	DONALDSON JAMES W AND VALERIE L	312 S CRESTVIEW DUMAS AR 71639	RI	0.00	0.21	0.21
19	26-09-04W	004-01860-000	TILLMAN OLA	317 S ADCOCK DR DUMAS AR 71639	RI	0.00	0.19	0.19
19	26-09-04W	004-01862-000	ASHCRAFT CYNTHIA ANN HENLEY	321 S ADCOCK DR DUMAS AR 71639-	RI	0.00	0.18	0.18
19	26-09-04W	004-01863-000	FERNANDEZ MANUEL	325 S ADCOCK DUMAS AR 71639	RI	0.00	0.21	0.21
19	26-09-04W	004-01864-000	KILBURN LISA PETTY	324 S CRESTVIEW DUMAS AR 71639	RI	0.00	0.23	0.23
19	26-09-04W	004-01865-000	POSEY LARRY	333 S ADCOCK DR DUMAS AR 71639	RI	0.00	0.30	0.30
19	26-09-04W	004-01866-000	CAINE ANDREA	2998 HWY 35 E MONTICELLO AR 71655	RI	0.00	0.24	0.24
19	26-09-04W	004-01867-000	J T PROPERTIES	124 E WATERMAN DUMAS AR 71639	RI	0.00	0.22	0.22
19	26-09-04W	004-01868-000	FIRST ASSEMBLY OF GOD CHURCH	PO BOX 673 DUMAS AR 71639	ER	0.00	0.22	0.22
19	26-09-04W	004-01869-000	BUTCHER KEITH & KAREN	332 S ADCOCK DR DUMAS AR 71639	RI	0.00	0.38	0.38
19	26-09-04W	004-01870-000	EDWARDS JOYCE	328 S ADCOCK DUMAS AR 71639	RI	0.00	0.36	0.36
19	26-09-04W	004-01871-000	CANTRELL CHRISTOPHER ALAN	115 OAKWOOD BAYOU DUMAS AR 71639	RI	0.00	0.24	0.24
19	26-09-04W	004-01872-000	FREEMAN LILA SUE H & DENNIS A JR	318 S ADCOCK DR DUMAS AR 71639	RI	0.00	0.24	0.24
19	26-09-04W	004-01873-000	MCGEHEE JIMMY	316 S ADCOCK DR DUMAS AR 71639	RI	0.00	0.24	0.24
19	26-09-04W	004-01874-000	WILKIN JOE JR	312 S ADCOCK DR DUMAS AR 71639	RI	0.00	0.24	0.24
19	26-09-04W	004-01875-000	PATTON STACY & THELMA	308 S ADCOCK DR DUMAS AR 71639	RI	0.00	0.24	0.24
19	26-09-04W	004-01876-000	FISHER DARRELL & DIANE	1055 E CHOCTAW ST DUMAS AR 716396	RI	0.00	0.24	0.24
19	26-09-04W	004-01877-000	FISHER DARRELL & DIANE	1055 E CHOCTAW ST DUMAS AR 71639	RV	0.00	0.28	0.28
19	26-09-04W	004-01878-000	CLEMONS BOBBY & AMY J	1050 E BOWLES DUMAS AR 71639	RI	0.00	0.52	0.52
19	26-09-04W	004-01880-000	CITY OF DUMAS	PO BOX 157 DUMAS AR 71639-	EG	0.00	0.68	0.68
19	26-09-04W	004-01881-000	SPEED JO ANNE E	1051 E BOWLES DUMAS AR 71639	RI	0.00	0.31	0.31
19	26-09-04W	004-01882-000	COLLINS RAY T-LIFE ESTATE	212 S ADCOCK DR DUMAS AR 71639	RI	0.00	0.27	0.27
19	26-09-04W	004-01883-000	RASH DON L & KAREN P	208 S ADCOCK DR DUMAS AR 71639	RI	0.00	0.28	0.28
19	26-09-04W	004-01884-000	NEALEY GARY W & JUDITH A	204 S ADCOCK DR DUMAS AR 71639	RI	0.00	0.32	0.32
19	26-09-04W	004-01885-000	SHERRILL GARRETT M	1060 E WATERMAN DUMAS AR 71639	RI	0.00	0.51	0.51
19	26-09-04W	004-01886-000	GIBSON JAMES G & LINDA	124 S ADCOCK DR DUMAS AR 71639	RI	0.00	0.48	0.48
19	26-09-04W	004-01887-000	BRUCE MICHAEL E III	120 S ADCOCK DR DUMAS AR 71639	RI	0.00	0.24	0.24
19	26-09-04W	004-01888-000	LIN HUO SHUI & YUE RONG SHI	116 S ADCOCK DR DUMAS AR 71639	RI	0.00	0.22	0.22
19	26-09-04W	004-01889-000	BLAGG KENNETH L	114 S ADCOCK DR DUMAS AR 71639-	RI	0.00	0.22	0.22
19	26-09-04W	004-01890-000	SESSIONS STEPHEN D & JUDY T	108 S ADCOCK DR DUMAS AR 71639	RI	0.00	0.22	0.22
19	26-09-04W	004-01891-000	HENLEY CAROLYN M TRUST-CONTRACT	C/O BOBBY & SHARON MANES DUMAS AR 71639	RI	0.00	0.22	0.22
19	26-09-04W	004-01891-001	SESSIONS STEVE & JUDY	108 S ADCOCK DUMAS AR 71639	RV	0.00	0.27	0.27
19	26-09-04W	004-01892-000	J T PROPERTIES PARTNERSHIP	124 WATERMAN ST DUMAS AR 71639	RI	0.00	0.23	0.23

19	26-09-04W	004-01893-000	KILBURN HAROLD D	1201 E BOWLES DUMAS AR 71639	RI	0.00	0.27	0.27
19	26-09-04W	004-01894-000	WILLIAMS BRENDA	1205 E BOWLES DUMAS AR 71639	RI	0.00	0.24	0.24
19	26-09-04W	004-01895-000	CAMPUZANO CELIA	1150 E BOWLES ST DUMAS AR 71639	RI	0.00	0.26	0.26
19	26-09-04W	004-01896-000	WASHINGTON WILLIE MAE	1200 E BOWLES ST DUMAS AR 71639	RI	0.00	0.21	0.21
19	26-09-04W	004-01897-000	HEARD JOHNNY C & NINA M	304 CRESTVIEW DUMAS AR 71639	RI	0.00	0.23	0.23
19	26-09-04W	004-01898-000	HANKE HERBERT & GLADYS	308 CRESTVIEW DUMAS AR 71639	RI	0.00	0.21	0.21
19	26-09-04W	004-01899-000	DONALDSON JAMES W III & VALER	312 CRESTVIEW DUMAS AR 71639	RI	0.00	0.20	0.20
19	26-09-04W	004-01900-000	LENDERMAN CALVIN	316 S CRESTVIEW DUMAS AR 71639-	RI	0.00	0.18	0.18
19	26-09-04W	004-01901-000	BONDS BRUCE WAYNE	318 CRESTVIEW DUMAS AR 71639	RI	0.00	0.18	0.18
19	26-09-04W	004-01902-000	BISHOP JOHN EDWARD JR	325 S CRESTVIEW DR DUMAS AR 71639	RI	0.00	0.19	0.19
19	26-09-04W	004-01903-000	DAY STACIA	321 S CRESTVIEW DUMAS AR 71639	RI	0.00	0.19	0.19
19	26-09-04W	004-01904-000	HORN DAVID C	317 S CRESTVIEW DUMAS AR 71639	RI	0.00	0.19	0.19
19	26-09-04W	004-01905-000	MITCHELL TANYA	313 S CRESTVIEW DUMAS AR 71639-	RI	0.00	0.18	0.18
19	26-09-04W	004-01906-000	KIFF ROBERT A ESTATE	C/O SAMANTHA SHEPPARD DUMAS AR 71639	RI	0.00	0.19	0.19
19	26-09-04W	004-01907-000	PERSON FLOYD D & LOUELLA	305 CRESTVIEW DUMAS AR 71639	RI	0.00	0.18	0.18
19	26-09-04W	004-01908-000	WEST TOMMY & PATRICIA	301 CRESTVIEW DUMAS AR 71639	RI	0.00	0.20	0.20
19	26-09-04W	004-01909-000	MONPROP LLC	16 ROBINWOOD DUMAS AR 71639-	RI	0.00	0.31	0.31
19	26-09-04W	004-01910-000	GILL MARION & ROBERTA	100 N ADCOCK DR DUMAS AR 71639	RI	0.00	0.51	0.51
19	26-09-04W	004-01911-000	CLAY LEON	104 N ADCOCK DR DUMAS AR 71639-	RI	0.00	0.42	0.42
19	26-09-04W	004-01912-000	WESTERMAN JOHN WESLEY & RITA RENE	108 N ADCOCK DR DUMAS AR 71639	RI	0.00	0.37	0.37
19	26-09-04W	004-01913-000	HEALEY FRANKLIN LAVONA & TAMARA S	112 N ADCOCK DR DUMAS AR 71639	RI	0.00	0.35	0.35
19	26-09-04W	004-01915-000	APPLEBERRY H F TRUST	C/O SIMMONS FNB PINE BLUFF AR 71611	RI	0.00	0.42	0.42
19	26-09-04W	004-01916-000	SESSIONS LILY M	1055 NORTHVIEW DUMAS AR 71639	RI	0.00	0.36	0.36
19	26-09-04W	004-01917-000	WOODYARD CHARLES J & MARY M	111 N ADCOCK DR DUMAS AR 71639	RI	0.00	0.45	0.45
19	26-09-04W	004-01918-000	GOODGAME RICHARD H & PEGGY	107 N ADCOCK DR DUMAS AR 71639	RI	0.00	0.52	0.52
19	26-09-04W	004-01919-000	DAY WILLIAM JR	PO BOX 945 DUMAS AR 71639	RI	0.00	0.30	0.30
19	26-09-04W	004-01920-000	CAREY JACK D & PEGGY J	101 N ADCOCK DR DUMAS AR 71639	RI	0.00	0.37	0.37
19	26-09-04W	004-01921-000	MARTIN ROY TED & MARILYN A	1151 E CHOCTAW DUMAS AR 71639	RI	0.00	0.27	0.27
19	26-09-04W	004-01922-000	JAMES BRUCE JR	104 S SUMMITT DUMAS AR 71639	RI	0.00	0.23	0.23
19	26-09-04W	004-01923-000	WELLS CLARENCE & WANDA SUE-LIFE ESTATE	108 S SUMMITT DUMAS AR 71639	RI	0.00	0.23	0.23
19	26-09-04W	004-01924-000	CHAVEZ JOSE & ARELY LEMUS	112 S SUMMIT DUMAS AR 71639	RI	0.00	0.23	0.23
19	26-09-04W	004-01925-000	DALE CHANCEY J SR	116 S SUMMIT DUMAS AR 71639	RI	0.00	0.22	0.22
19	26-09-04W	004-01926-000	MORRIS WILLIAM D & CATHERINE	120 S SUMMITT DUMAS AR 71639	RI	0.00	0.23	0.23
19	26-09-04W	004-01927-000	HARRIS MARIE	124 S SUMMITT DUMAS AR 71639	RI	0.00	0.22	0.22
19	26-09-04W	004-01928-000	HINSON WILLIAM & JOYLYN	128 S SUMMITT DUMAS AR 71639	RI	0.00	0.25	0.25
19	26-09-04W	004-01929-000	MALLARD HELEN & JOHN M	200 S SUMMITT ST DUMAS AR 71639	RI	0.00	0.29	0.29
19	26-09-04W	004-01930-000	BOLDEN HERACHIO M & KARLA L	204 S SUMMITT DUMAS AR 71639	RI	0.00	0.16	0.16
19	26-09-04W	004-01931-000	HURST MARY E	205 S SUMMITT DUMAS AR 71639	RI	0.00	0.21	0.21
19	26-09-04W	004-01932-000	DAVIS WILLIAM S & KAY VANZANDT DAVIS	201 S SUMMITT DUMAS AR 71639	RI	0.00	0.23	0.23
19	26-09-04W	004-01933-000	HARRIS DAVID B & RHONDA HARRIS	131 S SUMMITT DUMAS AR 71639	RI	0.00	0.22	0.22
19	26-09-04W	004-01934-000	NEELEY-COPELIN PRISCILLA	PO BOX 283 DUMAS AR 71639	RI	0.00	0.21	0.21
19	26-09-04W	004-01935-000	MCKINZIE DONNA G	P O BOX 2533 PINE BLUFF AR 71613	RI	0.00	0.21	0.21
19	26-09-04W	004-01936-000	MORELAND JEFFERY SCOTT & SHANNON	121 S SUMMITT DUMAS AR 71639	RI	0.00	0.21	0.21
19	26-09-04W	004-01937-000	YOUNGBLOOD LEHRKE A	117 S SUMMITT DUMAS AR 71639	RI	0.00	0.21	0.21
19	26-09-04W	004-01938-000	HALL CALTON W & JAMIE DARLENE HALL	6560 PRAIRE RD KINGSLAND AR 71652	RI	0.00	0.21	0.21
19	26-09-04W	004-01939-000	KIRTLEY PAUL D & REBA S	109 S SUMMITT DUMAS AR 71639	RI	0.00	0.21	0.21
19	26-09-04W	004-01940-000	STUART LINDA	C/O SIMPSON LINDA L ANDERSON SC 29623	RI	0.00	0.21	0.21
19	26-09-04W	004-01941-000	HARRIS HERMAN & JOHNNIE B	PO BOX 1027 DUMAS AR 71639	RI	0.00	0.23	0.23
19	26-09-04W	004-01942-000	FISHER DIANE	1055 E CHOCTAW DUMAS AR 71639	RI	0.00	0.22	0.22
19	26-09-04W	004-01943-000	STALLINGS TERRY L & PAMELA D	104 S CRESTVIEW DUMAS AR 71639	RI	0.00	0.20	0.20
19	26-09-04W	004-01944-000	MARTIN ROSS & JAN	108 S CRESTVIEW DUMAS AR 71639	RI	0.00	0.20	0.20

19	26-09-04W	004-01945-000	INGALLS CHRISTOPHER	112 S CRESTVIEW DUMAS AR 71639	RI	0.00	0.20	0.20
19	26-09-04W	004-01946-000	TROTTER TAMEKA A	116 S CRESTVIEW DUMAS AR 71639	RI	0.00	0.21	0.21
19	26-09-04W	004-01947-000	FISHER LINDA DIANE	1055 E CHOCTAW ST DUMAS AR 71639	RI	0.00	0.21	0.21
19	26-09-04W	004-01948-000	JACKSON HERMA H & TERRENCE HALL	124 S CRESTVIEW DUMAS AR 71639	RI	0.00	0.21	0.21
19	26-09-04W	004-01949-000	CARTER JULIUS L & MILDRED W	113 N JOHN DUMAS AR 71639	RI	0.00	0.21	0.21
19	26-09-04W	004-01950-000	WALLACE JAMES R & PATRICIA A	132 CRESTVIEW DUMAS AR 71639	RI	0.00	0.21	0.21
19	26-09-04W	004-01951-000	WELLS JOANN-LIFE ESTATE	200 S CRESTVIEW DUMAS AR 71639	RI	0.00	0.20	0.20
19	26-09-04W	004-01952-000	JONES KEVIN B & MISTY J	204 S CRESTVIEW DUMAS AR 71639	RI	0.00	0.17	0.17
19	26-09-04W	004-01953-000	GARRETT CAMILLE	100 HANNAH DR STAR CITY AR 71667	RI	0.00	0.27	0.27
19	26-09-04W	004-01954-000	ZUNIGA PAULITA	201 S CRESTVIEW DUMAS AR 71639	RI	0.00	0.24	0.24
19	26-09-04W	004-01955-000	GORDON JOSEPH G & AMANDA	131 CRESTVIEW DUMAS AR 71639-	RI	0.00	0.23	0.23
19	26-09-04W	004-01956-000	HARRIS BECKY	129 CRESTVIEW DUMAS AR 71639	RI	0.00	0.24	0.24
19	26-09-04W	004-01957-000	GILL RUTH	121 CRESTVIEW DUMAS AR 71639	RV	0.00	0.24	0.24
19	26-09-04W	004-01958-000	GILL RUTH J	121 CRESTVIEW DUMAS AR 71639	RI	0.00	0.24	0.24
19	26-09-04W	004-01959-000	GILL RUTH J	121 CRESTVIEW DUMAS AR 71639	RV	0.00	0.23	0.23
19	26-09-04W	004-01960-000	MULLINS MARY	113 CRESTVIEW DUMAS AR 71639	RI	0.00	0.24	0.24
19	26-09-04W	004-01961-000	MULLINS MARY	113 CRESTVIEW DUMAS AR 71639	RV	0.00	0.23	0.23
19	26-09-04W	004-01962-000	JONES KENNETH D & DANA L	105 S CRESTVIEW DUMAS AR 71639	RI	0.00	0.24	0.24
19	26-09-04W	004-01963-000	PB DEVELOPMENT CO LLC	117 N CRESTVIEW DUMAS AR 71639	RI	0.00	0.29	0.29
19	26-09-04W	004-01964-000	DAVIS BEATRICE-LIFE ESTATE	DAVIS BEATRICE DUMAS AR 71639	RI	0.00	0.34	0.34
19	26-09-04W	004-01965-000	BERRY SPENCER & PATRICIA	1775 CALHOUN DR CONWAY AR 72034	RI	0.00	0.23	0.23
19	26-09-04W	004-01966-000	TAYLOR LOTTIE	108 N CRESTVIEW DUMAS AR 71639-	RI	0.00	0.23	0.23
19	26-09-04W	004-01967-000	BLANKENSHIP DENNIS R JR	112 N CRESTVIEW DUMAS AR 71639	RI	0.00	0.22	0.22
19	26-09-04W	004-01968-000	MAGANA DOLORES	116 N CRESTVIEW DUMAS AR 71639	RI	0.00	0.22	0.22
19	26-09-04W	004-01969-000	BRADLEY JERRY LYNN	120 N CRESTVIEW DUMAS AR 71639	RI	0.00	0.22	0.22
19	26-09-04W	004-01970-000	KNIGHT DONALD	124 N CRESTVIEW DUMAS AR 71639-	RI	0.00	0.32	0.32
19	26-09-04W	004-01971-000	JOHNSON KARA LAINE	1204 NORTHVIEW DUMAS AR 71639	RI	0.00	0.31	0.31
19	26-09-04W	004-01972-000	BONEY BARRY A ETAL	121 N CRESTVIEW DR DUMAS AR 71639	RI	0.00	0.21	0.21
19	26-09-04W	004-01973-000	CHERRY JENNIFER	117 N CRESTVIEW DR DUMAS AR 71639	RI	0.00	0.21	0.21
19	26-09-04W	004-01974-000	BURCHFIELD MELISSA & LYNN	205 S MAIN DUMAS AR 71639	RI	0.00	0.21	0.21
19	26-09-04W	004-01975-000	MANES IRVEN & LOLA	109 N CRESTVIEW DUMAS AR 71639	RI	0.00	0.21	0.21
19	26-09-04W	004-01976-000	HARRISON KARI	105 N CRESTVIEW DUMAS AR 71639	RI	0.00	0.21	0.21
19	26-09-04W	004-01977-000	JENKINS LEVI & NANCY R	1205 E CHOCTAW DUMAS AR 71639	RI	0.00	0.31	0.31
19	26-09-04W	004-01978-000	SNOW RICKY L & KIMBERLY	1201 E CHOCTAW DUMAS AR 71639	RI	0.00	0.29	0.29
19	26-09-04W	004-01979-000	JARRETT DEBORAH A	104 N SUMMITT DUMAS AR 71639	RI	0.00	0.21	0.21
19	26-09-04W	004-01980-000	FISHER DIANE	1055 E CHOCTAW ST DUMAS AR 71639	RI	0.00	0.21	0.21
19	26-09-04W	004-01981-000	BRADLEY JEREMY & JENNIFER	DUMAS AR 71639	RI	0.00	0.20	0.20
19	26-09-04W	004-01982-000	MILLER STEVE	116 N SUMMITT DUMAS AR 71639	RI	0.00	0.21	0.21
19	26-09-04W	004-01983-000	FERGUSON ERMA J-LIFE ESTATE	120 N SUMMITT DUMAS AR 71639	RI	0.00	0.21	0.21
19	26-09-04W	004-01984-000	SATTERFIELD J W & EARLENE-LIFE ESTATE	1200 NORTHVIEW DUMAS AR 71639	RI	0.00	0.31	0.31
19	26-09-04W	004-01985-000	KELLEBREW ALLLISON & MICHAEL A	1104 NORTHVIEW DUMAS AR 71639	RI	0.00	0.26	0.26
19	26-09-04W	004-01987-000	VACA MARCO ANTONIO JR & MARIA L	117 N SUMMITT DUMAS AR 71639	RI	0.00	0.23	0.23
19	26-09-04W	004-01988-000	GOODGAME RICHARD H & LISA P KILBURN	113 N SUMMITT DUMAS AR 71639-	RI	0.00	0.22	0.22
19	26-09-04W	004-01989-000	HOLTHOFF MARY CAROLINE	109 N SUMMITT DUMAS AR 71639	RI	0.00	0.22	0.22
19	26-09-04W	004-01990-000	MCHAN DONALD W	100 S MAY DR DUMAS AR 71639	RI	0.00	0.22	0.22
19	26-09-04W	004-01991-000	GRIFFIN GRANT GILLIS	109 S BRASFIELD DUMAS AR 71639	RI	0.00	0.28	0.28
19	26-09-04W	004-01992-000	RAMIREZ JUAN CARLOS	1109 NORTHVIEW DUMAS AR 71639	RI	0.00	0.35	0.35
19	26-09-04W	004-01993-000	MONCRIEF RODNEY	1113 NORTHVIEW DUMAS AR 71639	RI	0.00	0.25	0.25
19	26-09-04W	004-01994-000	BURKE MIKE	1205 NORTHVIEW DUMAS AR 71639	RI	0.00	0.19	0.19
19	26-09-04W	004-01995-000	WESTERMAN WADE PATRICK	PO BOX 672 DUMAS AR 71639	RI	0.00	0.20	0.20
19	26-09-04W	004-01996-000	CRAWLEY DARRYL STEVEN	1213 NORTHVIEW DUMAS AR 71639	RI	0.00	0.20	0.20

19	26-09-04W	004-01997-000	HOLT LAURA J & POLLY A IRONS	1217 NORTHVIEW DUMAS AR 71639-	RI	0.00	0.20	0.20
19	26-09-04W	004-01998-000	MALIJAH JAMES SPECIAL NEEDS TRUST	C/O BANK OF THE OZARKS-TRUSTEE LITTLE ROCK AR 72231	RI	0.00	0.19	0.19
19	26-09-04W	004-01999-000	JONES RICHARD & MARY REVOCABLE TRUST	JONES RICHARD & MARY-TRUSTEES DUMAS AR 71639	RI	0.00	0.43	0.43
19	26-09-04W	004-02004-000	KENDRICK BEATRICE L	2243 HERITAGE RD DUMAS AR 71639	CI	0.39	0.37	0.37
19	26-09-04W	004-02004-001	KENDRICK BEATRICE L	2243 HERITAGE RD DUMAS AR 71639	CI	0.14	0.16	0.16
19	26-09-04W	004-02136-000	MANPREET LLC	437 CHIMNEY ROCK DR SHERWOOD AR 72120	CI	0.36	0.36	0.36
19	26-09-04W	004-02137-000	TAY INVESTMENTS INC	144 CARLTON DUMAS AR 71639	CI	0.70	0.69	0.69
19	26-09-04W	004-02139-000	HOWARD MARLON & HARRIET-LIFE ESTATE	625 E BOWLES DUMAS AR 71639	RI	0.00	0.24	0.24
19	26-09-04W	004-02140-000	TALAVERA PASCUAL & ROSA ANA	250S PETERSON DUMAS AR 71639	RI	0.00	0.20	0.20
19	26-09-04W	004-02141-000	SANTOS GERARDO & NAILA	208 S PETERSON DUMAS AR 71639-	RI	0.00	0.31	0.31
19	26-09-04W	004-02142-000	BERRY SPENCER	105 S MAY DUMAS AR 71639	RI	0.00	0.32	0.32
19	26-09-04W	004-02143-000	BERRY SPENCER	1775 CALHOUN DR CONWAY AR 72034	RI	0.00	0.53	0.53
19	26-09-04W	004-02144-000	DUMAS DC ENTERPRISE LLC	PO BOX 100 DUMAS AR 71639	CI	0.83	0.58	0.58
19	26-09-04W	004-02144-001	OMEGA LODGE #547	C/O BERRY J DUMAS AR 71639	EC	0.00	0.35	0.35
19	26-09-04W	004-02145-000	BONEY PRICE E & AMELIA	208 S MAY DR DUMAS AR 71639	CI	0.00	0.14	0.14
19	26-09-04W	004-02146-000	BONEY PRICE E & AMELIA	208 S MAY DR DUMAS AR 71639	RV	0.00	0.13	0.13
19	26-09-04W	004-02147-000	BONEY PRICE E & AMELIA	208 S MAY DR DUMAS AR 71639	RV	0.00	0.14	0.14
19	26-09-04W	004-02148-000	KRISHN CORPORATION	348 S PETERSON DUMAS AR 71639	CV	0.12	0.12	0.12
19	26-09-04W	004-02149-000	KRISHN CORPORATION	348 S PETERSON DUMAS AR 71639	CI	0.22	0.23	0.23
19	26-09-04W	004-02150-000	WALTER SHEPHERD RENTAL LLC	500 E BOWLES ST DUMAS AR 71639	CI	0.44	0.84	0.84
19	26-09-04W	004-02151-000	PATEL JIGNESHKUMAR	350 S PETERSON ST DUMAS AR 71639	RI	0.23	0.23	0.23
19	26-09-04W	004-02152-000	PATEL JIGNESH & BELA	350 S PETERSON ST DUMAS AR 71639	RI	0.00	0.18	0.18
19	26-09-04W	004-02153-000	J T PROPERTIES	124 E WATERMAN DUMAS AR 71639	RI	0.00	0.17	0.17
19	26-09-04W	004-02154-000	MCCARTY JOAN	344 S PETERSON DUMAS AR 71639	RI	0.00	0.18	0.18
19	26-09-04W	004-02155-000	JONES KAREN M & ROGER HARRIS	340 S PETERSON DUMAS AR 71639	RI	0.00	0.18	0.18
19	26-09-04W	004-02156-000	COLLINS JOHN RANDALL	624 E BOWLES DUMAS AR 71639	RI	0.00	0.21	0.21
19	26-09-04W	004-02157-000	MONDRAGON JAIME MAGANA	301 S PETERSON DUMAS AR 71639	RI	0.00	0.43	0.43
19	26-09-04W	004-02158-000	AYALA HEIDY CARINA & URBANO ZUNIGA	337 S PETERSON DUMAS AR 71639	RI	0.00	0.26	0.26
19	26-09-04W	004-02159-000	MONPROP LLC	16 ROBINWOOD DR DUMAS AR 71639	RI	0.00	0.38	0.38
19	26-09-04W	004-02160-000	WHITE THOMAS W	345 S PETERSON DUMAS AR 71639	RI	0.00	0.27	0.27
19	26-09-04W	004-02161-000	DELTA TRUST & BANK	PO BOX 37 DUMAS AR 71639	CI	0.00	0.25	0.25
19	26-09-04W	004-02162-000	ARC DGDMSAR001 LLC	C/O RYAN, LLC HOUSTON TX 77056	CI	0.98	1.08	1.08
19	26-09-04W	004-02162-001	JESSUP INVESTMENTS LLC	5214 SALEM HILLS RD BENTON AR 72019	CI	0.42	0.34	0.34
19	26-09-04W	004-02163-000	FISHER DIANE	1055 E CHOCTAW DUMAS AR 71639	RV	0.00	0.36	0.36
19	26-09-04W	004-02164-000	FISHER DIANE	1055 E CHOCTAW ST DUMAS AR 71639	RI	0.00	0.41	0.41
19	26-09-04W	004-02165-000	COBBS JERMAINE	350 S JOHN DUMAS AR 71639	RI	0.00	0.66	0.66
19	26-09-04W	004-02166-000	DORSEY HENRY L & MARY M	340 S JOHN ST DUMAS AR 71639	RI	0.00	0.57	0.57
19	26-09-04W	004-02167-000	CHAMBERS ALLISON D	330 S JOHN ST DUMAS AR 71639	RI	0.00	0.38	0.38
19	26-09-04W	004-02168-000	OLDNER CLAY & SHERRY	225 S COLLEGE DUMAS AR 71639	RI	0.00	0.65	0.65
19	26-09-04W	004-02169-000	BERRY SPENCER & PATRICIA	105 S MAY DUMAS AR 71639	RI	0.00	0.24	0.24
19	26-09-04W	004-02170-000	LAVITTE JERRY L & RAYETTA	1980 HWY 83 N DUMAS AR 71639	RI	0.00	0.22	0.22
19	26-09-04W	004-02171-000	J T PROPERTIES	124 E WATERMAN DUMAS AR 71639	RI	0.00	0.29	0.29
19	26-09-04W	004-02172-000	VACA MARCO ANTONIO & OLIVIA	221 S PETERSON DUMAS AR 71639	RI	0.00	0.28	0.28
19	26-09-04W	004-02173-000	COOPER OPAL J & HATTIE A	225 S PETERSON DUMAS AR 71639	RI	0.00	0.27	0.27
19	26-09-04W	004-02174-000	HILL NORFLEET	233 S PETERSON DUMAS AR 71639	RI	0.00	0.63	0.63
19	26-09-04W	004-02175-000	VICKERS GERRY	246 S JOHN DUMAS AR 71639	RI	0.00	0.58	0.58
19	26-09-04W	004-02176-000	MORELAND MICHAEL O & DEBORAH	209 S ADCOCK DUMAS AR 71639	RI	0.00	0.24	0.24
19	26-09-04W	004-02177-000	MURPHY RUSSELL	212 S JOHN DUMAS AR 71639	RI	0.00	0.25	0.25
19	26-09-04W	004-02178-000	ACOSTA JAMES & BETTY	208 S JOHN DUMAS AR 71639	RI	0.00	0.25	0.25
19	26-09-04W	004-02179-000	SANTANA ANTONIO & MARIA A	411 E BENTON JOLIET IL 60432	RI	0.00	0.18	0.18
19	26-09-04W	004-02180-000	HOOD QUINTON	200 S JOHN DUMAS AR 71639	RI	0.00	0.18	0.18

19	26-09-04W	004-02181-000	GOAD DALE & ELIZABETH LEE	100 S JOHN DUMAS AR 71639	RI	0.00	0.26	0.26
19	26-09-04W	004-02182-000	WILKINSON STACY L	102 S JOHN DUMAS AR 71639	RI	0.00	0.26	0.26
19	26-09-04W	004-02183-000	FISHER DIANE	1055 E CHOCTAW ST DUMAS AR 71639	RI	0.00	0.26	0.26
19	26-09-04W	004-02184-000	FRANKLIN CEDRIC & SYNTHIA K LOWE	106 S JOHN DUMAS AR 71639	RI	0.00	0.38	0.38
19	26-09-04W	004-02185-000	KING GRACIE	150 S JOHN DUMAS AR 71639	RI	0.00	0.26	0.26
19	26-09-04W	004-02186-000	J T PROPERTIES	124 E WATERMAN DUMAS AR 71639	RI	0.00	0.38	0.38
19	26-09-04W	004-02187-000	FERGUSON EVELYN-LIFE ESTATE	C/O FERGUSON DENNIS H DUMAS AR 71639	RI	0.00	0.30	0.30
19	26-09-04W	004-02188-000	BURNETT LARRY R & CHARLOTTE C	115 N JOHN DUMAS AR 71639	RI	0.00	0.24	0.24
19	26-09-04W	004-02189-000	DUMAS CALVARY LANDMARK	225 S COLLEGE DUMAS AR 71639	ER	0.00	0.24	0.24
19	26-09-04W	004-02190-000	SCOTT MIRIAN	111 N JOHN DUMAS AR 71639	RI	0.00	0.24	0.24
19	26-09-04W	004-02191-000	PATOKA JEAN & RANDS VENESA	13 ROBINWOOD DR DUMAS AR 71639	RI	0.00	0.24	0.24
19	26-09-04W	004-02192-000	MONDRAGON FRANCISCO & MARIA MONDRAGON	107 N JOHN DUMAS AR 71639	RI	0.00	0.24	0.24
19	26-09-04W	004-02193-000	TINER CECIL & KIM HATHORN	105 N JOHN DUMAS AR 71639	RI	0.00	0.24	0.24
19	26-09-04W	004-02194-000	SCARBROUGH TODD	655 E CHOCTAW DUMAS AR 71639	RI	0.00	0.29	0.29
19	26-09-04W	004-02195-000	TEW STEVEN	122 N JOHN DUMAS AR 71639	RI	0.00	0.48	0.48
19	26-09-04W	004-02196-000	LAMBERT & LAMBERT INVESTORS INC-CONTRACT	C/O COTTON LUCINDA DUMAS AR 71639	RI	0.00	0.24	0.24
19	26-09-04W	004-02197-000	ARMSTRONG DWIGHT W & VALERIE	106 N JOHN ST DUMAS AR 71639	RI	0.00	0.24	0.24
19	26-09-04W	004-02198-000			RI	1.42	0.24	0.24
19	26-09-04W	004-02198-001	ARMSTRONG DWIGHT	106 N JOHN ST DUMAS AR 71639	RV	0.00	0.24	0.24
19	26-09-04W	004-02199-000	THURMAN JAMES G JR & BARBARA J	101 N MAY DR DUMAS AR 71639	RV	0.00	0.29	0.29
19	26-09-04W	004-02200-000	GILL DANNY & SUE	302 S COLLEGE DUMAS AR 71639	RI	0.00	0.26	0.26
19	26-09-04W	004-02201-000	HOLT GRINARDA	105 S JOHN DUMAS AR 71639	RI	0.00	0.26	0.26
19	26-09-04W	004-02202-000	ROBERTSON SHAWANDA	107 S JOHN DUMAS AR 71639	RI	0.00	0.26	0.26
19	26-09-04W	004-02203-000	MONPROP LLC	16 ROBINWOOD DR DUMAS AR 71639	RI	0.00	0.26	0.26
19	26-09-04W	004-02204-000	MONPROP LLC	16 ROBINWOOD DR DUMAS AR 71639	RI	0.00	0.26	0.26
19	26-09-04W	004-02205-000	PURTLE JANE N	119 S JOHN DUMAS AR 71639-	RI	0.00	0.26	0.26
19	26-09-04W	004-02206-000	J T PROPERTIES	124 E WATERMAN DUMAS AR 71639	RI	0.00	0.35	0.35
19	26-09-04W	004-02207-000	HILL BRIAN & LISA	719 HWY 165 E DUMAS AR 71639	RI	0.00	0.22	0.22
19	26-09-04W	004-02208-000	FISHER DIANE	1055 E CHOCTAW ST DUMAS AR 71639	RI	0.00	0.32	0.32
19	26-09-04W	004-02209-000	LAWRENCE JOSEPH D & DIANE	155 S MAY DR DUMAS AR 71639	RI	0.00	0.25	0.25
19	26-09-04W	004-02210-000	VASQUEZ ANTONIO M & NANCY C MARTINEZ	151 S MAY DUMAS AR 71639	RI	0.00	0.26	0.26
19	26-09-04W	004-02211-000	ROBERTSON JOHN BENNETT & VELVA	147 S MAY DUMAS AR 71639-	RI	0.00	0.26	0.26
19	26-09-04W	004-02212-000	TANNER STEPHEN LAVAN REV LIVING TRUST	HC 66 BOX 519 DUMAS AR 71639	RI	0.00	0.25	0.25
19	26-09-04W	004-02213-000	JACKSON GERALD & GLORIA D	108 S MAY DUMAS AR 71639	RI	0.00	0.25	0.25
19	26-09-04W	004-02214-000	ROSS ELIZABETH H	163 COUNTRY CLUB LN MONTICELLO AR 71655	RI	0.00	0.25	0.25
19	26-09-04W	004-02215-000	MCHAN DONALD WESLEY	100 S MAY DUMAS AR 71639	RI	0.00	0.25	0.25
19	26-09-04W	004-02216-000	HERNANDEZ OMAR & MARIA GUIDINO	209 S JOHN ST DUMAS AR 71639	RI	0.00	0.36	0.36
19	26-09-04W	004-02216-001	LEWELLEN TOMMY & MARY	203 S JOHN DUMAS AR 71639	RI	0.00	0.35	0.35
19	26-09-04W	004-02217-000	HOPMANN ERNEST O III & HILL ANGELIA DAWN HOPMANN	C/O HILL DAWNE DUMAS AR 71639	RI	0.00	0.36	0.36
19	26-09-04W	004-02218-000	THOMPSON JOHN E & MARY L DOBBS	245 S JOHN DUMAS AR 71639	RI	0.00	0.24	0.24
19	26-09-04W	004-02219-000	WOOD ROGER L AND TERESA	801 E BOWLES DUMAS AR 71639	RI	0.00	0.32	0.32
19	26-09-04W	004-02220-000	SMITH JOE F	825 BOWLES DUMAS AR 71639	RI	0.00	0.31	0.31
19	26-09-04W	004-02221-000	SHEPHERD WALTER	500 E BOWLES DUMAS AR 71639	RI	0.00	0.24	0.24
19	26-09-04W	004-02222-000	BONEY PRICE E & AMELIA	208 S MAY DR DUMAS AR 71639	RI	0.00	0.37	0.37
19	26-09-04W	004-02223-000	SLATER DANNY L & OCIE L	PO BOX 314 DUMAS AR 71639	RI	0.00	0.36	0.36
19	26-09-04W	004-02224-000	GRISWOLD EDWIN & ISABELL	850 E WATERMAN DUMAS AR 71639	RI	0.00	0.33	0.33
19	26-09-04W	004-02225-000	HILL MARLA B	301 S JOHN DUMAS AR 71639	RI	0.00	0.41	0.41
19	26-09-04W	004-02226-000	HENDRICKSON KAREN M & KARMEN SANDE	C/O HENDRICKSON KAREN M DUMAS AR 71639	RI	0.00	0.40	0.40
19	26-09-04W	004-02227-000	CURTIS ALICE	311 S JOHN DUMAS AR 71639	RI	0.00	0.40	0.40
19	26-09-04W	004-02228-000	HILL KIRK & KATHY	345 S JOHN DUMAS AR 71639	RI	0.00	0.52	0.52
19	26-09-04W	004-02229-000	JAMES CHARLES & LUCRETIA	355 S JOHN ST DUMAS AR 71639	RI	0.00	0.39	0.39

19	26-09-04W	004-02230-000	FISHER DIANE	1055 E CHOCTAW ST DUMAS AR 71639-	RI	0.00	0.26	0.26
19	26-09-04W	004-02231-000	HILL MAX LIVING TRUST	C/O MAX HILL & MARILYN MARTIN-TRUST DUMAS AR 71639	RI	0.00	0.41	0.41
19	26-09-04W	004-02232-000	FULLER DEVARIS & KAREN	360 S MAY DUMAS AR 71639	RI	0.00	0.42	0.42
19	26-09-04W	004-02233-000	BRANTLEY LOIS M	1000 N 2ND MCGEHEE AR 71654	RI	0.00	0.37	0.37
19	26-09-04W	004-02234-000	OWEN GLENDA BURKE	PO BOX 524 DUMAS AR 71638	RI	0.00	0.38	0.38
19	26-09-04W	004-02235-000	ANTHONY JOHN D & BRENDA J	354 S MAY DUMAS AR 71639	RI	0.00	0.46	0.46
19	26-09-04W	004-02236-000	GAVIN DOROTHY	350 S MAY DUMAS AR 71639	RI	0.00	0.31	0.31
19	26-09-04W	004-02237-000	HENDRICKSON KAREN M & KARMEN SANDE	305 S JOHN DUMAS AR 71639	RV	0.00	0.38	0.38
19	26-09-04W	004-02238-000	HILL MARLA B	301 S JOHN DUMAS AR 71639	RI	0.00	0.44	0.44
19	26-09-04W	004-02239-000	RECTOR CHARLES N	101 S MAY DUMAS AR 71639	RI	0.00	0.26	0.26
19	26-09-04W	004-02240-000	GARRIOTT JESSICA L	105 S MAY DUMAS AR 71639	RI	0.00	0.26	0.26
19	26-09-04W	004-02241-000	RAMIREZ JAVIER	107 S MAY DUMAS AR 71639	RI	0.00	0.26	0.26
19	26-09-04W	004-02242-000	MORARA PAUL J & VICKIE J	111 S MAY DUMAS AR 71639	RI	0.00	0.26	0.26
19	26-09-04W	004-02243-000	JONES SARAH	141 S MAY DUMAS AR 71639	RI	0.00	0.26	0.26
19	26-09-04W	004-02244-000	LEEK MYRA N & LINDA MCDANNALD	145 S MAY DUMAS AR 71639	RI	0.00	0.26	0.26
19	26-09-04W	004-02245-000	VICKERS GERRY & INA	DUMAS AR 71639	RI	0.00	0.56	0.56
19	26-09-04W	004-02246-000	GARRETT DAVID J	201 S MAY DUMAS AR 71639	RI	0.00	0.46	0.46
19	26-09-04W	004-02247-000	ROWLAND JUANITA S-LIFE ESTATE	ROWLAND JUANITA S DUMAS AR 71639	RI	0.00	0.39	0.39
19	26-09-04W	004-02248-000	MORELAND JOYLYNN	209 S MAY DUMAS AR 71639	RI	0.00	0.24	0.24
19	26-09-04W	004-02249-000	MONPROP LLC	16 ROBINWOOD DR DUMAS AR 71639	RI	0.00	0.24	0.24
19	26-09-04W	004-02250-000	COWEN RAYMOND & ANNETTE	PO BOX 455 DUMAS AR 71639	RI	0.00	0.26	0.26
19	27-09-04W	001-06893-000	WILCOX DALE	HC 64 BOX 423 STAR CITY AR 71667	AI	10.00	11.14	11.14
19	27-09-04W	001-06896-000	BETHLEHEM WORSHIP CENTER INC	PO BOX 990 DUMAS AR 71639	AV	26.80	21.59	21.59
19	27-09-04W	001-06896-001	CITY OF DUMAS	PO BOX 157 DUMAS AR 71639-	EG	1.20	2.61	2.61
19	27-09-04W	001-06896-003	BETHLEHEM WORSHIP CENTER INC	PO BOX 990 DUMAS AR 71639-	ER	6.00	7.77	7.77
19	27-09-04W	001-06896-004	WILCOX JAMES DALE & BRENDA	2141 LONGVIEW STAR CITY AR 71667	RV	2.92	3.43	3.43
19	27-09-04W	001-06904-000	STEVENSON CAROLYN	PO BOX 704 DUMAS AR 71639-	CI	0.67	0.89	0.89
19	27-09-04W	001-06904-001	NEAL SHANTEL M	PO BOX 92 DUMAS AR 71639	RV	0.33	0.33	0.33
19	27-09-04W	001-06905-001	SHEPHERD WALTER	500 E BOWLES ST DUMAS AR 71639	EG	28.90	29.12	29.12
19	27-09-04W	001-06906-000	BAXTER LAND COMPANY INC	2710 HWY 1 N WATSON AR 71674-	AV	20.00	38.57	38.57
19	27-09-04W	004-00022-000	BERRY JAMES THOMAS	17 BELMONT DUMAS AR 71639	CV	1.25	1.19	1.19
19	27-09-04W	004-00071-000	DUMAS SCHOOL	DUMAS AR 71639	ES	0.00	0.58	0.58
19	27-09-04W	004-00072-000	DAY RICKY J	105 N RANKIN DUMAS AR 71639-	RI	0.00	0.45	0.45
19	27-09-04W	004-00073-000	TUCKER WILLIAM C & MARY JO	118 N COLLEGE DUMAS AR 71639	RI	0.00	0.85	0.85
19	27-09-04W	004-00074-000	COX MARY F-LIFE ESTATE	C/O COX EVERETT H DUMAS AR 71654	RI	0.00	0.39	0.39
19	27-09-04W	004-00075-000	FARMER JOHN KELLY & AMY P	128 N COLLEGE DUMAS AR 71639	RI	0.00	0.82	0.82
19	27-09-04W	004-00076-000	TEETER JANA	418 E FARMER ST DUMAS AR 71639	RI	0.00	0.50	0.50
19	27-09-04W	004-00077-000	MCEWEN TARRELL	414 E FARMER DUMAS AR 71639	RI	0.00	0.50	0.50
19	27-09-04W	004-00208-000	HAWKINS JESSE F	108 E BOWLES DUMAS AR 71639	RI	0.00	0.51	0.51
19	27-09-04W	004-00209-000	MORALES DAVID	104 E BOWLES DUMAS AR 71639	RI	0.00	0.14	0.14
19	27-09-04W	004-00210-000	MASSEY MALCOLM E & WANDA M	100 E BOWLES DUMAS AR 71639	RI	0.00	0.22	0.22
19	27-09-04W	004-00211-000	GRAVES FLOYD DOUGAS & SANDRA	305 S MAIN DUMAS AR 71639	RI	0.00	0.43	0.43
19	27-09-04W	004-00212-000	ASHCRAFT VIRGINIA L, J DANCER, L GREEN & J WEBB	C/O ASHCRAFT VIRGINIA DUMAS AR 71639	RI	0.00	0.61	0.61
19	27-09-04W	004-00213-000	SMITH STEEL INC	C/O SMITH ERNEST E DUMAS AR 71639	CI	0.00	0.61	0.61
19	27-09-04W	004-00214-000	SMITH STEEL INC	323 S MAIN DUMAS AR 71639	CI	0.00	1.36	1.36
19	27-09-04W	004-00215-000	RW WILLIAMS PROPERTIES LLC	710 MEADOR DR DUMAS AR 71639	RI	0.00	0.66	0.66
19	27-09-04W	004-00216-000	TALLEY KEITH	318 COURT DUMAS AR 71639	RI	0.00	0.65	0.65
19	27-09-04W	004-00217-000	GILL BROOKS A & JO CAROL	314 COURT DUMAS AR 72207	RI	0.00	0.57	0.57
19	27-09-04W	004-00218-000	HARRELL SYLVESTER & MARY ANN	310 COURT DUMAS AR 71639	RI	0.00	0.56	0.56
19	27-09-04W	004-00219-000	ASEMOTA OBOMA S & OGHOGHO F	306 COURT DUMAS AR 71639	RI	0.00	0.55	0.55
19	27-09-04W	004-00220-000	BURRIS KELLY	300 COURT DUMAS AR 71639	RI	0.00	0.54	0.54

19	27-09-04W	004-00221-000	RW WILLIAMS PROPERTIES LLC	322 COURT ST DUMAS AR 71639	RV	0.00	0.71	0.71
19	27-09-04W	004-00222-000	HARRIS LATHAN ET AL	300 S COLLEGE DUMAS AR 71639	RI	0.00	0.49	0.49
19	27-09-04W	004-00223-000	SHEPHERD RAY E II & JENNIFER BONDS	302 S COLLEGE DUMAS AR 71639	RI	0.00	0.33	0.33
19	27-09-04W	004-00225-000	GILL DAN W III & JOHNNIE SUE	PO BOX 9 DUMAS AR 71639	RI	0.00	0.41	0.41
19	27-09-04W	004-00227-000	PICKENS DAVID	324 S COLLEGE ST DUMAS AR 71639	RI	0.00	0.21	0.21
19	27-09-04W	004-00228-000	PITTMAN ELIZABETH	328 S COLLEGE DUMAS AR 71639	RI	0.00	0.31	0.31
19	27-09-04W	004-00229-000	MARTIN & SON LLC	9691 KINGS MILL LN LONE TREE CO 80124	RI	0.00	0.30	0.30
19	27-09-04W	004-00230-000	DELTA MEMORIAL HOSPITAL		EC	0.00	0.96	0.96
19	27-09-04W	004-00231-000	LEDBETTER JAMES A & MARGARET A	389 CAMPBELL RD MAYPEARL TX 76064	RV	0.00	0.61	0.61
19	27-09-04W	004-00232-000	CAGLE WILLIAM RICHARD JR	PO BOX 542 DUMAS AR 71639	RV	0.00	0.20	0.20
19	27-09-04W	004-00233-000	GILL RENTAL LLC	PO BOX 70 DUMAS AR 71639	RI	0.00	0.41	0.41
19	27-09-04W	004-00234-000	GILL RENTAL LLC	PO BOX 70 DUMAS AR 71639	RI	0.00	0.40	0.40
19	27-09-04W	004-00235-000	MONPROP LLC	16 ROBINWOOD DR DUMAS AR 71639-	RI	0.00	0.39	0.39
19	27-09-04W	004-00236-000	MCDONALD DANTE D & MARILYN	327 COURT DUMAS AR 71639	RI	0.00	1.44	1.44
19	27-09-04W	004-00266-000	RODRIGUEZ BETSY	208 W FARMER ST DUMAS AR 71639	RI	0.00	0.24	0.24
19	27-09-04W	004-00266-001	WALKER EASTER MAE	302 PINE DUMAS AR 71639	RI	0.00	0.13	0.13
19	27-09-04W	004-00266-002	SANCHEZ JOSE D & VANESSA VALLADARES	119 E BURNETT ST DUMAS AR 71639	RI	0.00	0.10	0.10
19	27-09-04W	004-00266-003	BURKS DON E	212 W FARMER DUMAS AR 71639	RI	0.00	0.27	0.27
19	27-09-04W	004-00266-004	CHAVEZ RODRIGO R & MARTHA A	216 W FARMER DUMAS AR 71639	RI	0.00	0.17	0.17
19	27-09-04W	004-00267-000	MIZELL GREG	PO BOX 417 DUMAS AR 71639	CV	0.00	1.34	1.34
19	27-09-04W	004-00268-000	MIZELL GREG	PO BOX 417 DUMAS AR 71639	RV	0.00	1.06	1.06
19	27-09-04W	004-00270-000	REDDICK DELANA DREW	318 W FARMER DUMAS AR 71639	RI	0.00	0.17	0.17
19	27-09-04W	004-00271-000	TURNER E C JR ET AL	C/O ANDERSON ARNIE SAN FRANCISCO CA 94102	RV	0.00	0.17	0.17
19	27-09-04W	004-00272-000	DREW RAYNARD & JOSEPHINE	315 W FARMER DUMAS AR 71639	RI	0.00	0.17	0.17
19	27-09-04W	004-00273-000	DREW RAYNARD	315 W FARMER DUMAS AR 71639-	RV	0.00	0.17	0.17
19	27-09-04W	004-00274-000	HARRIS CHARITY A & LEO BROWN JR	305 N PINE ST DUMAS AR 71639	RV	0.00	0.17	0.17
19	27-09-04W	004-00275-000	WATSON GEORGE JR	301 N PINE DUMAS AR 71639	RI	0.00	0.17	0.17
19	27-09-04W	004-00276-000	MT MORIAH BAPTIST CHURCH	C/O GRANDY NAPOLEON DUMAS AR 71639-	ER	0.00	0.53	0.53
19	27-09-04W	004-00277-000	MT MORIAH BAPTIST CHURCH	C/O GRANDY NAPOLEON DUMAS AR 71639	ER	0.00	0.09	0.09
19	27-09-04W	004-00278-000	MT MORIAH BAPTIST CHURCH	C/O GRANDY NAPOLEON DUMAS AR 71639	ER	0.00	0.27	0.27
19	27-09-04W	004-00279-000	MT MORIAH BAPTIST CHURCH	C/O GRANDY NAPOLEON DUMAS AR 71639	ER	0.00	0.09	0.09
19	27-09-04W	004-00280-000	MT MORIAH BAPTIST CHURCH	C/O GRANDY NAPOLEON DUMAS AR 71639	ER	0.00	0.07	0.07
19	27-09-04W	004-00281-000	JAMES COREAN K ET AL	C/O JAMES COREAN K SACRAMENTO CA 95822-	RV	0.00	0.09	0.09
19	27-09-04W	004-00282-000	COBB HERMAN ET AL	4503 FAUCETT RD PINE BLUFF AR	RV	0.00	0.09	0.09
19	27-09-04W	004-00283-000	MAYO MARY & ANNIE LEE WILSON HOUSE	C/O HOUSE ANNIE LEE WILSON CHICAGO IL 60649	RI	0.00	0.18	0.18
19	27-09-04W	004-00284-000	THOMAS MICHAEL	986 BRUSCO WAY SOUTH SAN FRANCISCO CA 94080	RI	0.00	0.18	0.18
19	27-09-04W	004-00285-000	DEAN DEBRA	410 W FARMER DUMAS AR 71639	RI	0.00	0.36	0.36
19	27-09-04W	004-00286-000	MAYO ERMA JEAN & ISIAH JR	C/O MAYO ERMA JEAN DETROIT MI 48228	RV	0.00	0.16	0.16
19	27-09-04W	004-00287-000	REED JAMES & PONDA	505 W BURNETT DUMAS AR 71639-	RV	0.00	0.09	0.09
19	27-09-04W	004-00288-000	REED JAMES A & PONDA	C/O PONDA REED DUMAS AR 71639	RI	0.00	0.18	0.18
19	27-09-04W	004-00289-000	EDWARDS LEOLA	C/O HORTON PERCY GARDENA CA 90249	RV	0.00	0.18	0.18
19	27-09-04W	004-00290-000	WILLIAMS DOROTHY	681 E ALEXANDER GREENVILLE MS 38701-	RV	0.00	0.09	0.09
19	27-09-04W	004-00291-000	BREWER CARLBERT J & JERILEAN	400 N WILLOW DUMAS AR 71639	RI	0.00	0.09	0.09
19	27-09-04W	004-00292-000	BREWER CARLBERT J & JERILEAN	400 N WILLOW DUMAS AR 71639	RV	0.00	0.09	0.09
19	27-09-04W	004-00293-000	JOHNSON GEORGE MICHAEL	531 W BURNETT DUMAS AR 71639	RI	0.00	0.18	0.18
19	27-09-04W	004-00294-000	BREWER CARLBERT & JERLEAN	400 N WILLOW DUMAS AR 71639	RV	0.00	0.09	0.09
19	27-09-04W	004-00295-000	POOLE JIMMY L & BETTY	307 HICKORY DUMAS AR 71639	RI	0.00	0.12	0.12
19	27-09-04W	004-00296-000	HALL DOROTHA LOVE ET AL	509 N LONG ST DUMAS AR 71639	RV	0.00	0.18	0.18
19	27-09-04W	004-00297-000	HALL DOROTHA LOVE ET AL	509 N LONG ST DUMAS AR 71639	RV	0.00	0.09	0.09
19	27-09-04W	004-00298-000	HALL DOROTHA LOVE ET AL	509 N LONG ST DUMAS AR 71639	RV	0.00	0.09	0.09
19	27-09-04W	004-00299-000	HOPES EDDIE MAE	3370 23RD DETROIT MI 48208	RI	0.00	0.12	0.12

19	27-09-04W	004-00300-000	MUNDY APRIL SLATER	132 PISTACHIO DUMAS AR 71639	RV	0.00	0.18	0.18
19	27-09-04W	004-00301-000	SCOBY LEOLA-LIFE ESTATE	SCOBY LEOLA DERMOTT AR 71638-	RV	0.00	0.09	0.09
19	27-09-04W	004-00302-000	LOVE LULA MAE	27 EVERGREEN APT C DUMAS AR 71639	RV	0.00	0.09	0.09
19	27-09-04W	004-00303-000	HALL DOROTHA LOVE ET AL	509 N LONG ST DUMAS AR 71639	RV	0.00	0.09	0.09
19	27-09-04W	004-00304-000	NEAL SHANTEL M	PO BOX 92 DUMAS AR 71639	RI	0.00	0.18	0.18
19	27-09-04W	004-00305-000	D & D PROPERTIES	316 PICKENS ST DUMAS AR 71639	RI	0.00	0.17	0.17
19	27-09-04W	004-00306-000	D & D PROPERTIES	316 PICKENS ST DUMAS AR 71639	RV	0.00	0.18	0.18
19	27-09-04W	004-00307-000	DAVIS JOHNNIE & FELICIA SPENCER	309 N WILLOW DUMAS AR 71639	RV	0.00	0.18	0.18
19	27-09-04W	004-00308-000	FLOURNOY MARY L LOUISE	C/O FISHER NORA DUMAS AR 71639	RV	0.00	0.18	0.18
19	27-09-04W	004-00309-000	EARL ALBERT & JAMES LEWIS	C/O JAMES JENKINS MILWAUKEE WI 53208	RV	0.00	0.09	0.09
19	27-09-04W	004-00310-000	D & D PROPERTIES	303 E PICKENS DUMAS AR 71639	RV	0.00	0.18	0.18
19	27-09-04W	004-00311-000	D & D PROPERTIES	C/O LIVINGSTON DON DUMAS AR 71639	RV	0.00	0.09	0.09
19	27-09-04W	004-00312-000	D & D PROPERTIES	C/O LIVINGSTON DON DUMAS AR 71639	RV	0.00	0.09	0.09
19	27-09-04W	004-00313-000	CITY OF DUMAS	PO BOX 157 DUMAS AR 71639-	EG	0.00	0.11	0.11
19	27-09-04W	004-00314-000	HALL THOMAS W & DOROTHA LOVE	2550 LUANDA PLACE DULLES VA 20189	RV	0.00	0.10	0.10
19	27-09-04W	004-00315-000	UNION BAPTIST CHURCH	215 N CHERRY DUMAS AR 71639	ER	0.00	0.09	0.09
19	27-09-04W	004-00316-000	UNION BAPTIST CHURCH	215 N CHERRY DUMAS AR 71639	ER	0.00	0.09	0.09
19	27-09-04W	004-00317-000	UNION BAPTIST CHURCH	215 N CHERRY DUMAS AR 71639	ER	0.00	0.09	0.09
19	27-09-04W	004-00318-000	HALL DOROTHA LOVE ET AL	509 N LONG ST DUMAS AR 71639	RV	0.00	0.09	0.09
19	27-09-04W	004-00319-000	HALL DOROTHA LOVE ET AL	509 N LONG ST DUMAS AR 71639	RV	0.00	0.09	0.09
19	27-09-04W	004-00320-000	HALL DOROTHA LOVE ET AL	509 N LONG ST DUMAS AR 71639	RI	0.00	0.18	0.18
19	27-09-04W	004-00321-000	JONES CHERYL VANESSA	112 N ELM DUMAS AR 71639	RV	0.00	0.18	0.18
19	27-09-04W	004-00322-000	SCHALES MARSHA EVETTE	610 W FARMER DUMAS AR 71639	RV	0.00	0.18	0.18
19	27-09-04W	004-00323-000	BUSTER O T SMITH	C/O FLAKES DELORES SOUTHFIELD MI 48075-	RI	0.00	0.09	0.09
19	27-09-04W	004-00324-000	BUSTER O T SMITH	C/O DELORES FLAKES SOUTHFIELD MI 48075-	RI	0.00	0.09	0.09
19	27-09-04W	004-00355-000	JORDAN ALVIN & WANDA	328 N MAIN DUMAS AR 71639	RI	0.00	0.30	0.30
19	27-09-04W	004-00356-000	JOHNSON HYDER & DEBORAH	6101 RIDGEWOOD DR PINE BLUFF AR 71603	RI	0.00	0.36	0.36
19	27-09-04W	004-00357-000	HAMMOND JULIE	PO BOX 4 PORTLAND AR 71663	RI	0.00	0.34	0.34
19	27-09-04W	004-00358-000	JACKSON RAYMOND & DOROTHY J	108 BURNETT DUMAS AR 71639	RI	0.00	0.33	0.33
19	27-09-04W	004-00359-000	GRISWOLD ARTHUR LEE & C	114 E BURNETT DUMAS AR 71639	RI	0.00	0.42	0.42
19	27-09-04W	004-00360-000	ZUNIGA DIONICIO & LIBRADA	PO BOX 61 PICKENS AR 71662	RI	0.00	0.34	0.34
19	27-09-04W	004-00361-000	CENDEJAS NICOLASA-CONTRACT	C/O OLGA VILLASANA & A GIMENEZ DUMAS AR 71639	RI	0.00	0.35	0.35
19	27-09-04W	004-00362-000	MAIN STREET DUMAS INC	PO BOX 431 DUMAS AR 71639	EC	0.00	2.51	2.51
19	27-09-04W	004-00362-001	FLOWERS BROS LLC	C/O CHARLES E FLOWERS AUBREY AR 72311	CI	0.00	1.17	1.17
19	27-09-04W	004-00363-000	CITY OF DUMAS	PO BOX 369 DUMAS AR 71639-	EG	0.00	0.09	0.09
19	27-09-04W	004-00364-000	CASTRO BRENDA & ENRIQUE V GARCIA	104 WOLFF DUMAS AR 71639	RI	0.00	0.30	0.30
19	27-09-04W	004-00365-000	DIXON WILLIE & BOBBIE	412 N MAIN ST DUMAS AR 71639	RV	0.00	0.01	0.01
19	27-09-04W	004-00366-000	DIXON WILLIE	412 N MAIN DUMAS AR 71639	RI	0.00	0.36	0.36
19	27-09-04W	004-00367-000	HAMMOND JULIE	PO BOX 4 PORTLAND AR 71663	RI	0.00	0.36	0.36
19	27-09-04W	004-00368-000	GILLESPIE DEVELOPMENT CO INC	PO BOX 727 DUMAS AR 71639	RV	0.00	0.01	0.01
19	27-09-04W	004-00369-000	DAVIS BILLY G & DIANNA SMITH	400 N MAIN DUMAS AR 71639	RI	0.00	0.38	0.38
19	27-09-04W	004-00370-000	FREEMAN DARRIUS A	908 PARKSIDE DR REDFIELD AR 72132	RI	0.00	0.26	0.26
19	27-09-04W	004-00371-000	GILLESPIE DEVELOPMENT CO INC	70 JACK DANTE APT A3 DUMAS AR 71639	RV	0.00	0.06	0.06
19	27-09-04W	004-00372-000	ANDERSON MICKEY & JENNIFER	107 E BURNETT DUMAS AR 71639	RV	0.00	0.07	0.07
19	27-09-04W	004-00373-000	COGER SHAMON	3155 ROSEMARY AVE SPRINGDALE AR 72764	RI	0.00	0.32	0.32
19	27-09-04W	004-00374-000	VINCENT CURTIS L & LINDA F	110 E WOLFF DUMAS AR 71639	RI	0.00	0.20	0.20
19	27-09-04W	004-00375-000	ANDERSON MICKEY & JENNIFER	107 E BURNETT DUMAS AR 71639	RV	0.00	0.01	0.01
19	27-09-04W	004-00376-000	VINCENT CURTIS L & LINDA F	110 E WOLFE DUMAS AR 71639	RV	0.00	0.03	0.03
19	27-09-04W	004-00377-000	FELLS JAMES & CAROLYN	118 E WOLFF DUMAS AR 71639	RI	0.00	0.32	0.32
19	27-09-04W	004-00378-000	CLARK ORLANDOR & PATRICK CASTRO	PO BOX 911 DUMAS AR 71639	RV	0.00	0.06	0.06
19	27-09-04W	004-00378-001	CLARK ORLANDOR & PATRICK CASTRO	122 E WOLFF DUMAS AR 71639	RI	0.00	0.26	0.26

19	27-09-04W	004-00379-000	CLARK ORLANDOR & PATRICK CASTRO	PO BOX 911 DUMAS AR 71639	RV	0.00	0.40	0.40
19	27-09-04W	004-00380-000	ROWLAND KIMBERLY RIDGELL	PO BOX 65 DUMAS AR 71639	RI	0.00	0.34	0.34
19	27-09-04W	004-00381-000	ANDERSON MICKEY & JENNIFER	107 E BURNETT DUMAS AR 71639	RI	0.00	0.22	0.22
19	27-09-04W	004-00382-000	ANDERSON RICKEY & MICKEY	PO BOX 446 DUMAS AR 71639	RI	0.00	0.18	0.18
19	27-09-04W	004-00383-000	GRISWOLD EDWIN & ISABELL S	111 E BURNETT DUMAS AR 71639	RI	0.00	0.32	0.32
19	27-09-04W	004-00384-000	ANDERSON MICKEY & JENNIFER	107 E BURNETT DUMAS AR 71639	RV	0.00	0.08	0.08
19	27-09-04W	004-00385-000	FARABOUGH MARY FRANCES	115 E BURNETT DUMAS AR 71639	RI	0.00	0.40	0.40
19	27-09-04W	004-00386-000	SANCHEZ ANA MARIA VILLASANA	119 E BURNETT DUMAS AR 71639	RI	0.00	0.40	0.40
19	27-09-04W	004-00387-000	CAMPBELL PERRY J & JOYCE	125 E BURNETT DUMAS AR 71639-	RI	0.00	0.39	0.39
19	27-09-04W	004-00388-000	PROBY VIRGINIA & MARK RACY-CONTRACT	C/O JOHN N HUTSON DUMAS AR 71639	RI	0.00	0.49	0.49
19	27-09-04W	004-00389-000	NGAR SAMMY JUNG & LINDA BROWN	510 N MAIN DUMAS AR 71639	RI	0.00	0.60	0.60
19	27-09-04W	004-00390-000	CORBIN GUY A	1 MEADOW GRASS CT APT A COCKEYSVILLE MD 21030	RV	0.00	0.02	0.02
19	27-09-04W	004-00391-000	WATSON SECOLA & GLADYS ANN BUSH	500 N MAIN DUMAS AR 71639	RI	0.00	0.46	0.46
19	27-09-04W	004-00392-000	TRUE MISSIONARY BAPTIST CHURCH	110 E BANKS DUMAS AR 71639	ER	0.00	0.79	0.79
19	27-09-04W	004-00393-000	SIMPKINS JANETTE	116 E BANKS ST DUMAS AR 71639	RI	0.00	0.37	0.37
19	27-09-04W	004-00394-000	GILLESPIE L E & JULIA	PO BOX 727 DUMAS AR 71639	RV	0.00	0.03	0.03
19	27-09-04W	004-00395-000	RAGSDALE JAMES P JR ESTATE	C/O CRAIN WILLIAM MARK JONESBORO AR 72404	RV	0.00	0.14	0.14
19	27-09-04W	004-00396-000	COOPER HALEY	172 COOPER LN DUMAS AR 71639	RI	0.00	0.27	0.27
19	27-09-04W	004-00396-001	COOPER HALEY	172 COOPER LN DUMAS AR 71639	RI	0.00	0.17	0.17
19	27-09-04W	004-00397-000	HAWKINS WAYNE & GLORIA	202-A E BANKS DUMAS AR 71639	RI	0.00	0.23	0.23
19	27-09-04W	004-00398-000	VARNELL DONALD & REBECCA	216 E BANKS ST DUMAS AR 71639	RI	0.00	0.49	0.49
19	27-09-04W	004-00399-000	MADDEN ANGELA	222 E BANKS ST DUMAS AR 71639-	RI	0.00	0.25	0.25
19	27-09-04W	004-00400-000	BARNETT JIMMY & LORETTA	1120 S DETROIT RUSSELLVILLE AR 72801	RI	0.00	0.20	0.20
19	27-09-04W	004-00401-000	RAMIREZ FRED & GLORIA	208 BANKS ST DUMAS AR 71639	RV	0.00	0.25	0.25
19	27-09-04W	004-00402-000	CORBIN GUY A	1 MEADOW GRASS CT APT A COCKEYSVILLE MD 21030	RI	0.00	0.78	0.78
19	27-09-04W	004-00403-000	LIVINGSTON DON	316 PICKENS DUMAS AR 71639	RV	0.00	0.38	0.38
19	27-09-04W	004-00404-000	THOMPRO LLC	120 HWY 65 N DUMAS AR 71639	RI	0.00	0.38	0.38
19	27-09-04W	004-00405-000	WILLIAMS JAMES E	PO BOX 11 HAWESVILLE KY 42328	RV	0.00	0.39	0.39
19	27-09-04W	004-00406-000	TALAVERA EDUARDO & DAMARIS	129 E WOLFF ST DUMAS AR 71639	RI	0.00	0.39	0.39
19	27-09-04W	004-00407-000	FERNANDES BALERIA	133 E WOLFF DUMAS AR 71639	RI	0.00	0.40	0.40
19	27-09-04W	004-00408-000	JOHNSTON SHIRLEY FAYE	620 N MAIN DUMAS AR 71639	RI	0.00	0.43	0.43
19	27-09-04W	004-00409-000	MYRICK ELLA MYRL-LIFE ESTATE	610 N MAIN DUMAS AR 71639	RI	0.00	0.54	0.54
19	27-09-04W	004-00410-000	MIZELL DALE	PO BOX 417 DUMAS AR 71639	RI	0.00	0.43	0.43
19	27-09-04W	004-00411-000	GLOVER STEVEN SR & WANDA	106 LEE DUMAS AR 71639-	RI	0.00	0.28	0.28
19	27-09-04W	004-00412-000	HARRIS VERNIE LEE JR & BETTIE	108 LEE ST DUMAS AR 71639	RI	0.00	0.42	0.42
19	27-09-04W	004-00413-000	GRISSOM JAMES C JR & SHIRLEY B	112 E LEE DUMAS AR 71639	RI	0.00	0.38	0.38
19	27-09-04W	004-00414-000	BURNETT B C & ANGIE ESTATE	270 E LEE DUMAS AR 71639	RI	0.00	0.42	0.42
19	27-09-04W	004-00415-000	REAVES CALEB	498 ADLER LN STAR CITY AR 71667	RI	0.00	0.36	0.36
19	27-09-04W	004-00415-001	FELLS FREDERICK & JANETTE	115 E BANKS ST DUMAS AR 71639	RI	0.00	0.25	0.25
19	27-09-04W	004-00416-000	HOUSING AUTHORITY OF THE CITY OF DUMAS	PO BOX 115 DUMAS AR 71639	EG	0.00	0.24	0.24
19	27-09-04W	004-00417-000	NORMAN ONIE	120 HWY 65 S DUMAS AR 71639	RI	0.00	0.60	0.60
19	27-09-04W	004-00418-000	JOHNSON CATHERINE & SCOTT J	712 N MAIN DUMAS AR 71639	RI	0.00	0.25	0.25
19	27-09-04W	004-00419-000	BROWN KARL L SR & FAYE W	706 N MAIN DUMAS AR 71639	RI	0.00	0.25	0.25
19	27-09-04W	004-00420-000	JONES HELEN	704 N MAIN DUMAS AR 71639	RI	0.00	0.17	0.17
19	27-09-04W	004-00421-000	JENKINS SAMUEL	101 E LEE DUMAS AR 71639	RV	0.00	0.04	0.04
19	27-09-04W	004-00421-001	JENKINS SAMUEL JR	101 E LEE DUMAS AR 71639	RI	0.00	0.22	0.22
19	27-09-04W	004-00422-000	CAGLE WILLIAM RICHARD JR	103 LEE DUMAS AR 71639	RI	0.00	0.27	0.27
19	27-09-04W	004-00423-000	RAINEY DAVID	PO BOX 642 DUMAS AR 71639	RI	0.00	0.38	0.38
19	27-09-04W	004-00424-000	BB PROPERTY MANAGEMENT LLC	121 N CRESTVIEW ST DUMAS AR 71639	RI	0.00	0.25	0.25
19	27-09-04W	004-00425-000	SNYDER MABLE L R-CONTRACT	C/O KELSEY MAE HELEN DUMAS AR 71639	RI	0.00	0.23	0.23
19	27-09-04W	004-00426-000	FREEMAN CHARLES & DOROTHY	710 SHERMAN DUMAS AR 71639-	RI	0.00	0.22	0.22

19	27-09-04W	004-00427-000	GIBSON JOHNNY L & IRENE	704 SHERMAN DUMAS AR 71639	RI	0.00	0.23	0.23
19	27-09-04W	004-00428-000	MORGAN ARTHUR L	201 E LEE ST DUMAS AR 71639	RV	0.00	0.16	0.16
19	27-09-04W	004-00429-000	MORGAN HELEN & GLENN	201 E LEE DUMAS AR 71639	RI	0.00	0.16	0.16
19	27-09-04W	004-00430-000	GRISSOM SHIRLEY BRAZIL ET AL	707 GENA DUMAS AR 71639	RI	0.00	0.23	0.23
19	27-09-04W	004-00431-000	COLEMAN LOIS A	709 GENA DUMAS AR 71654	RI	0.00	0.22	0.22
19	27-09-04W	004-00432-000	LAMBERT & LAMBERT INVESTORS INC-CONTRACT	C/O SPRATT LUTHER & ROSETTA DUMAS AR 71639-	RI	0.00	0.23	0.23
19	27-09-04W	004-00433-000	MITCHELL MENDER L	700 GENA ST DUMAS AR 71639	RI	0.00	0.20	0.20
19	27-09-04W	004-00434-000	JOHNSON WILBUR	702 GENA DUMAS AR 71639	RI	0.00	0.20	0.20
19	27-09-04W	004-00435-000	RAVION NINA	704 GENA DUMAS AR 71639	RI	0.00	0.20	0.20
19	27-09-04W	004-00436-000	BARNETT CHARLES	DUMAS AR 71639	RI	0.00	0.20	0.20
19	27-09-04W	004-00439-000	SHEA ROBIN C	521 E FARMER DUMAS AR 71639	RI	0.00	1.24	1.24
19	27-09-04W	004-00440-000	WILLIAMS THOMAS	128 QUAIL RUN DUMAS AR 71639	RI	0.00	0.36	0.36
19	27-09-04W	004-00441-000	MIZELL GERALD L & EFFIE J	C/O MIZELL JANET DUMAS AR 71639	RV	0.00	0.18	0.18
19	27-09-04W	004-00442-000	SELVEY JANET	229 JERRY DUMAS AR 71639-	RI	0.00	0.16	0.16
19	27-09-04W	004-00443-000	JAGGERS ROBERT E ET AL	PO BOX 372 DUMAS AR 71639	RV	0.00	0.19	0.19
19	27-09-04W	004-00444-000	PETRUS BENNY C & JUSTIN A	1901 S MAIN ST STUTTGART AR 72160	CV	0.00	0.18	0.18
19	27-09-04W	004-00445-000	PETRUS BENNY C & JUSTIN A	1901 S MAIN ST STUTTGART AR 72160	CI	0.00	0.16	0.16
19	27-09-04W	004-00446-000	PETRUS BENNY C & JUSTIN A	1901 S MAIN ST STUTTGART AR 72160	CV	0.00	0.13	0.13
19	27-09-04W	004-00447-000	PETRUS BENNY C & JUSTIN A	1901 S MAIN ST STUTTGART AR 72160	CV	0.00	0.17	0.17
19	27-09-04W	004-00448-000	PETRUS BENNY C & JUSTIN A	1901 S MAIN ST STUTTGART AR 72160	CV	0.00	0.09	0.09
19	27-09-04W	004-00448-001	NORRIS ELIZABETH A-CONTRACT	C/O BRASSFIELD HERMAN DUMAS AR 71639	RV	0.00	0.26	0.26
19	27-09-04W	004-00449-000	NORRIS ELIZABETH A-CONTRACT	C/O BRASSFIELD HERMAN DUMAS AR 71639	RV	0.00	0.36	0.36
19	27-09-04W	004-00450-000	BETHLEHEM WORSHIP CENTER INC	509 N HWY 65 DUMAS AR 71639	ER	0.00	0.40	0.40
19	27-09-04W	004-00451-000	BETHLEHEM WORSHIP CENTER INC	509 N HWY 65 DUMAS AR 71639	ER	0.00	0.52	0.52
19	27-09-04W	004-00452-000	CALVARY LANDMARK M B CHURCH	113 N JOHN ST DUMAS AR 71639	ER	0.00	0.86	0.86
19	27-09-04W	004-00453-000	PITTMAN-WITHERINGTON OIL CO	PO BOX 145 DUMAS AR 71639	CI	0.00	0.99	0.99
19	27-09-04W	004-00454-000	CITY OF DUMAS	PO BOX 157 DUMAS AR 71639-	EG	0.00	0.22	0.22
19	27-09-04W	004-00455-000	HOPMANN CLAY EDGIN	529 E FARMER DUMAS AR 71639	RI	0.00	0.25	0.25
19	27-09-04W	004-00456-000	WILLIAMS THOMAS FLOYD	128 QUAIL RUN MONTICELLO AR 71655	RI	0.00	0.23	0.23
19	27-09-04W	004-00457-000	KOZUBSKI MARION	310 JUDY DUMAS AR 71639	RI	0.00	0.37	0.37
19	27-09-04W	004-00458-000	HOPMANN CLAY E	529 E FARMER ST DUMAS AR 71639	RI	0.00	1.29	1.29
19	27-09-04W	004-00459-000	THOMPRO LLC	120 HWY 65 N DUMAS AR 71639-	CI	0.00	0.84	0.84
19	27-09-04W	004-00460-000	HARRIS HEATHER LAWRENCE	535 E FARMER DUMAS AR 71639	CI	0.00	0.61	0.61
19	27-09-04W	004-00461-000	BRIGHAM JOHN & CAROLYN LIVING TRUST	1200 E BOWLES DUMAS AR 71639	CV	0.00	0.37	0.37
19	27-09-04W	004-00878-000	RAINEY DAVID	205 W BOWLES DUMAS AR 71639	CI	0.00	0.28	0.28
19	27-09-04W	004-00879-000	WMB IRREVOCABLE TRUST	5095 HWY 1 W WATSON AR 71674	CI	0.00	0.37	0.37
19	27-09-04W	004-00880-000	SIMON FLORA JEAN	541 S CHERRY DUMAS AR 71639	RV	0.00	0.17	0.17
19	27-09-04W	004-00881-000	ANDREWS E C SR ESTATE	C/O WALLACE ANDREWS KANSAS CITY KS 66102	RV	0.00	0.27	0.27
19	27-09-04W	004-00882-000	JOHNSON HYDER & DEBORAH	6101 RIDGEWOOD DR PINE BLUFF AR 71603	RI	0.00	0.28	0.28
19	27-09-04W	004-00883-000	RAINEY DAVID	PO BOX 642 DUMAS AR 71639	RV	0.00	0.28	0.28
19	27-09-04W	004-00884-000	TATUM BENNIE & SYLVIA	312 S WILLOW DUMAS AR 71639	RI	0.00	0.38	0.38
19	27-09-04W	004-00885-000	WILSON BETTY LOU CROOM	306 S WILLOW DUMAS AR 71639	RV	0.00	0.13	0.13
19	27-09-04W	004-00886-000	CROOM JULIUS & DORSIE	211 S CHERRY DUMAS AR 71639	RV	0.00	0.13	0.13
19	27-09-04W	004-00887-000	CROOM OSSIE ESTATE	306 S WILLOW DUMAS AR 71639	RV	0.00	0.13	0.13
19	27-09-04W	004-00888-000	STELUJAN ENTERPRISES LLC	7200 N OCEAN BLVD (JAN DOBR) MYRTLE BEACH SC 29572	RV	0.00	0.07	0.07
19	27-09-04W	004-00889-000	CROOM JULIUS & DORSIE	211 S CHERRY DUMAS AR 71639	RI	0.00	0.21	0.21
19	27-09-04W	004-00890-000	BRASFIELD DELORES W & ELI WADE JR	708 E CROSS DEWITT AR 72042-	RV	0.00	0.29	0.29
19	27-09-04W	004-00891-000	BELL DANIEL	193 S LACEY SCHOOL RD MONTICELLO AR 71655-	RI	0.00	0.30	0.30
19	27-09-04W	004-00892-000	VIRGIL EMMA ET AL	C/O LEE C PINE BLUFF AR 71601	RV	0.00	0.27	0.27
19	27-09-04W	004-00893-000	LEE CLEOPHUS	209 W 26TH PINE BLUFF AR 71601	RI	0.00	0.27	0.27
19	27-09-04W	004-00894-000	HILL DELLAR M	PO BOX 102 DUMAS AR 71639-	RV	0.00	0.20	0.20

19	27-09-04W	004-00895-000	DAVIS JOSEPHINE ESTATE	C/O SMITH JAMES J DUMAS AR 71639	RV	0.00	0.10	0.10
19	27-09-04W	004-00896-000	DAVIS JOSEPHINE	C/O SMITH JAMES J DUMAS AR 71639	RV	0.00	0.13	0.13
19	27-09-04W	004-00896-001	CHAFFIN ALVIN	408 S WILLOW DUMAS AR 71639	RI	0.00	0.15	0.15
19	27-09-04W	004-00897-000	DANCY ANNIE MAE	9731 UNIVERSITY CHICAGO IL 60628	RV	0.00	0.08	0.08
19	27-09-04W	004-00898-000	WEST DUMAS CHURCH OF GOD	PO BOX 307 DUMAS AR 71639	ER	0.00	1.83	1.83
19	27-09-04W	004-00931-000	CITY OF DUMAS	PO BOX 157 DUMAS AR 71639-	EG	0.00	0.39	0.39
19	27-09-04W	004-00932-000	CENTURY TEL OF NORTHWEST ARKANSAS LLC	100 CENTURY PK DR MONROE LA 72103-	PS	0.00	0.35	0.35
19	27-09-04W	004-00933-000	CITY OF DUMAS	PO BOX 157 DUMAS AR 71639-	EG	0.00	0.43	0.43
19	27-09-04W	004-00934-000	CITY OF DUMAS	PO BOX 157 DUMAS AR 71639	EG	0.00	0.23	0.23
19	27-09-04W	004-00935-000	DESHA COUNTY	PO BOX 188 ARKANSAS CITY AR 71630	EG	0.00	0.22	0.22
19	27-09-04W	004-00936-000	CITY OF DUMAS	PO BOX 157 DUMAS AR 71639	EG	0.00	0.11	0.11
19	27-09-04W	004-00936-001	J T PROPERTIES PARTNERSHIP	124 WATERMAN DUMAS AR 71639-	CI	0.00	0.14	0.14
19	27-09-04W	004-00936-002	PRICE KENNY L & AMANDA M	PO BOX 475 GOULD AR 71643	CI	0.00	0.09	0.09
19	27-09-04W	004-00937-000	PURYEAR JOHN HARDWARE STORE	PO BOX 296 DUMAS AR 71639	CI	0.00	0.20	0.20
19	27-09-04W	004-00938-000	DELTA TRUST & BANK	PO BOX 37 DUMAS AR 71639	CI	0.00	0.11	0.11
19	27-09-04W	004-00942-000	CAGLE WILLIAM RICHARD JR	103 LEE DUMAS AR 71639	CI	0.00	0.21	0.21
19	27-09-04W	004-00943-000	OTASCO C 130 INC	124 E WATERMAN DUMAS AR 71639	CV	0.00	0.20	0.20
19	27-09-04W	004-00947-000	SMALLWOOD ROBERT D SR & JANE	205 S MAIN DUMAS AR 71639	CI	0.00	0.15	0.15
19	27-09-04W	004-00948-000	OTASCO C 130 INC	124 E WATERMAN DUMAS AR 71639	RV	0.00	0.20	0.20
19	27-09-04W	004-00948-001	CAGLE WILLIAM RICHARD JR	103 LEE DUMAS AR 71639	RV	0.00	0.16	0.16
19	27-09-04W	004-00949-000	SMALLWOOD ROBERT D SR & JANE	205 S MAIN DUMAS AR 71639	CI	0.00	0.21	0.21
19	27-09-04W	004-00950-000	J T PROPERTIES	124 E WATERMAN DUMAS AR 71639	RI	0.00	0.51	0.51
19	27-09-04W	004-00951-000	MONPROP LLC	16 ROBINWOOD DR DUMAS AR 71639	RI	0.00	0.34	0.34
19	27-09-04W	004-00952-000	CLEVELAND LINDA & VICKIE HOWARD	239 S MAIN DUMAS AR 71639	RI	0.00	0.48	0.48
19	27-09-04W	004-00953-000	FOWLER ROBERT & TERESA	288 OTT PACE RD MONTICELLO AR 71655	RI	0.00	0.37	0.37
19	27-09-04W	004-00954-000	FIRST UNITED METHODIST CHURCH	230 COURT ST DUMAS AR 71639	ER	0.00	0.57	0.57
19	27-09-04W	004-00955-000	WEATHERFORD G LYNN & ROMONA C	251 S MAIN DUMAS AR 71639	RI	0.00	0.44	0.44
19	27-09-04W	004-00956-000	FIRST UNITED METHODIST CHURCH	230 COURT ST DUMAS AR 71639	ER	0.00	1.44	1.44
19	27-09-04W	004-00957-000	FIRST UNITED METHODIST CHURCH	230 COURT ST DUMAS AR 71639	ER	0.00	0.59	0.59
19	27-09-04W	004-00958-000	SMITH LLOYD HOWARD JR	214 COURT DUMAS AR 71639	RI	0.00	0.57	0.57
19	27-09-04W	004-00959-000	CLAYTON BO A & BOBBI LYNN	210 COURT DUMAS AR 71639	RI	0.00	0.57	0.57
19	27-09-04W	004-00960-000	CLARION PUBLISHING CO INC	136 E WATERMAN DUMAS AR 71639	CI	0.00	0.09	0.09
19	27-09-04W	004-00961-000	CLARION PUBLISHING CO INC	136 E WATERMAN DUMAS AR 71639	CI	0.00	0.09	0.09
19	27-09-04W	004-00962-000	MCTIGRIT CLARENCE C & NANCY	140 E WATERMAN DUMAS AR 71639	RI	0.00	0.27	0.27
19	27-09-04W	004-00964-000	CITY OF DUMAS	PO BOX 157 DUMAS AR 71639	EG	0.00	0.09	0.09
19	27-09-04W	004-00965-000	CITY OF DUMAS	PO BOX 157 DUMAS AR 71639	EG	0.00	0.20	0.20
19	27-09-04W	004-00966-000	FIRST BAPTIST CHURCH OF DUMAS	200 E WATERMAN DUMAS AR 71639	ER	0.00	0.16	0.16
19	27-09-04W	004-00967-000	FIRST BAPTIST CHURCH OF DUMAS	200 E WATERMAN DUMAS AR 71639	ER	0.00	0.47	0.47
19	27-09-04W	004-00968-000	FIRST BAPTIST CHURCH OF DUMAS	200 E WATERMAN DUMAS AR 71639	ER	0.00	0.51	0.51
19	27-09-04W	004-00969-000	BOHNERT DYAN	221 COURT DUMAS AR 71639	RI	0.00	0.31	0.31
19	27-09-04W	004-00970-000	ALVARADO MIGUEL A & YESICA	225 COURT ST DUMAS AR 71639-	RI	0.00	0.35	0.35
19	27-09-04W	004-00971-000	LUKER LONNIE N & LINDA J LUKER	11021 RD 107 UNION MO 39365	RI	0.00	0.26	0.26
19	27-09-04W	004-00972-000	BROWN GAYE T	228 S COLLEGE ST DUMAS AR 71639	RI	0.00	0.21	0.21
19	27-09-04W	004-00973-001	PENNINGTON BOBBY M & JULIENNE R	224 S COLLEGE DUMAS AR 71639-	RI	0.00	0.47	0.47
19	27-09-04W	004-00974-000	ESTES JEAN G	220 S COLLEGE DUMAS AR 71639	RI	0.00	0.33	0.33
19	27-09-04W	004-00975-000	FIRST BAPTIST CHURCH OF DUMAS	200 E WATERMAN DUMAS AR 71639	ER	0.00	0.34	0.34
19	27-09-04W	004-00976-000	FIRST BAPTIST CHURCH OF DUMAS	200 E WATERMAN DUMAS AR 71639	ER	0.00	0.35	0.35
19	27-09-04W	004-00977-000	FIRST BAPTIST CHURCH OF DUMAS	200 E WATERMAN DUMAS AR 71639	ER	0.00	0.19	0.19
19	27-09-04W	004-00978-000	FIRST BAPTIST CHURCH OF DUMAS	200 E WATERMAN DUMAS AR 71639	ER	0.00	0.33	0.33
19	27-09-04W	004-00979-000	FIRST BAPTIST CHURCH OF DUMAS	200 E WATERMAN DUMAS AR 71639	ER	0.00	0.16	0.16
19	27-09-04W	004-00980-000	FIRST BAPTIST CHURCH OF DUMAS	200 E WATERMAN DUMAS AR 71639	ER	0.00	0.30	0.30

19	27-09-04W	004-00981-000	LAMBERT & LAMBERT INVESTORS INC	365 BOTTOMS RD DUMAS AR 71639	RV	0.00	0.22	0.22
19	27-09-04W	004-00981-001	VEGA JOSE LUIS TRUJILLO	304 E WATERMAN ST DUMAS AR 71639	RI	0.00	0.19	0.19
19	27-09-04W	004-00982-000	CURTIS MELISSA	213 S COLLEGE DUMAS AR 71639	RI	0.00	0.45	0.45
19	27-09-04W	004-00982-001	WHITE PAULA	219 S COLLEGE DUMAS AR 71639	RV	0.00	0.02	0.02
19	27-09-04W	004-00983-000	WILLIAMS FAMILY REVOCABLE TRUST	C/O FRED & LOETTA WILLIAMS-TRUSTEE DUMAS AR 71639	RI	0.00	0.76	0.76
19	27-09-04W	004-00984-000	SIMON FLORA J	125 S COLLEGE DUMAS AR 71639	RI	0.47	1.21	1.21
19	27-09-04W	004-00985-000	PURYEAR GLYNN A JR	PO BOX 516 DUMAS AR 71639	RV	0.20	0.22	0.22
19	27-09-04W	004-00986-000	DUMAS SCHOOL		ES	0.00	0.97	0.97
19	27-09-04W	004-00987-000	SIMON FLORA J	125 S COLLEGE DUMAS AR 71639	RV	0.00	0.05	0.05
19	27-09-04W	004-00988-000	COFFIELD CHARLES D SR & KELLY M	101 S COLLEGE DUMAS AR 71639-	RI	0.00	0.50	0.50
19	27-09-04W	004-00989-000	LAMBERT & LAMBERT INVESTORS INC	365 BOTTOMS RD DUMAS AR 71639	RI	0.00	0.65	0.65
19	27-09-04W	004-00990-000	HAYS MAE MARGARET & CHRISTOPHER	106 N COLLEGE DUMAS AR 71639	RI	0.00	0.58	0.58
19	27-09-04W	004-00991-001	HALFORD ARTIE	110 N COLLEGE DUMAS AR 71639-	RI	0.00	0.53	0.53
19	27-09-04W	004-00992-001	DAY RICKY J	105 RANKIN DUMAS AR 71639	RV	0.00	0.16	0.16
19	27-09-04W	004-00992-002	BACKGATE COMPANY INC	367 BOTTOMS RD DUMAS AR 71639	RV	0.00	0.18	0.18
19	27-09-04W	004-00992-A02	CALDWELL WAYNE V & TAMMY M	103 RANKIN DUMAS AR 71639	RI	0.00	0.33	0.33
19	27-09-04W	004-00992-B02	CALDWELL WAYNE V JR & TAMMY M	103 RANKIN DUMAS AR 71639-	RV	0.26	0.23	0.23
19	27-09-04W	004-00993-000	DUMAS SEED CLEANERS	PO BOX 67 DUMAS AR 71639	CI	0.45	0.53	0.53
19	27-09-04W	004-00994-000	DUMAS SEED CLEANERS	PO BOX 67 DUMAS AR 71639	CV	0.00	0.18	0.18
19	27-09-04W	004-00995-000	WEATHERFORD PAUL DOUGLAS & LINDA KAY	119 E CHOCTAW DUMAS AR 71639	RI	0.00	0.40	0.40
19	27-09-04W	004-00995-001	PEACOCK JESSE III & BETTY CLAIRE	125 E CHOCTAW DUMAS AR 71639	RV	0.00	0.08	0.08
19	27-09-04W	004-00996-000	PEACOCK JESSE III & BETTY CLAIRE	125 E CHOCTAW DUMAS AR 71639	RI	0.00	1.02	1.02
19	27-09-04W	004-00997-000	COLLINS FAY RICHARD & DORIS LAVONE	PO BOX 614 DUMAS AR 71639	RI	0.00	0.73	0.73
19	27-09-04W	004-00998-000	LAMBERT DWIGHT	110 BULLOCK LN DUMAS AR 71639	RI	0.00	0.58	0.58
19	27-09-04W	004-00999-000	OWEN JOHN R & SAMMYE	210 E CHOCTAW DUMAS AR 71639-	RI	0.57	0.34	0.34
19	27-09-04W	004-01000-000	RUSSELL TARJI ANDERSON	115 N COLLEGE DUMAS AR 71639	RV	0.00	0.24	0.24
19	27-09-04W	004-01002-000	CLEMONS BASIL	PO BOX 428 DUMAS AR 71639	RI	0.00	0.37	0.37
19	27-09-04W	004-01002-001	RUSSELL TARJI ANDERSON	115 N COLLEGE DUMAS AR 71639	RV	0.00	0.27	0.27
19	27-09-04W	004-01003-000	DUMAS SEED CLEANERS	PO BOX 67 DUMAS AR 71639	CV	1.66	6.16	6.16
19	27-09-04W	004-01005-000	DUMAS SCHOOL		ES	0.00	2.06	2.06
19	27-09-04W	004-01006-000	COCHRAN JERRY & JODI	401 E FARMER ST DUMAS AR 71639	RI	0.00	0.98	0.98
19	27-09-04W	004-01007-000	STEARNS JACK LIVING TRUST	PO BOX 367 DUMAS AR 71639	RI	0.00	0.77	0.77
19	27-09-04W	004-01008-000	HICKEY CHARLES E & SHARON L	415 E FARMER ST DUMAS AR 71639	RI	0.00	1.50	1.50
19	27-09-04W	004-01009-000	BOLDEN YOLANDA F BRASSFIELD	PO BOX 268 DUMAS AR 71639	RI	0.00	0.79	0.79
19	27-09-04W	004-01010-000	REZA AGUSTIN & AURORA DAMIAN	400 E BURNETT ST DUMAS AR 71639	RI	0.00	0.39	0.39
19	27-09-04W	004-01011-000	ABBOTT HEATHER JAGGERS ET AL	41 WOLFE DR MCGEHEE AR 71654	RI	0.00	0.26	0.26
19	27-09-04W	004-01012-000	NEWTON FRANCES F	218 N COLLEGE DUMAS AR 71639	RI	0.00	0.29	0.29
19	27-09-04W	004-01013-000	HARRIS ELNORA	300 N COLLEGE DUMAS AR 71639	RI	0.00	0.26	0.26
19	27-09-04W	004-01014-000	GRIFFIN GRANT G II	109 S BRASFIELD DUMAS AR 71639	RI	0.00	0.34	0.34
19	27-09-04W	004-01015-000	JAGGERS MARNETTE M-LIFE ESTATE	PO BOX 372 DUMAS AR 71639	RV	0.00	0.60	0.60
19	27-09-04W	004-01016-000	JAGGERS MARNETTE M-LIFE ESTATE	PO BOX 372 DUMAS AR 71639	RI	0.00	0.26	0.26
19	27-09-04W	004-01017-000	JAGGERS MARNETTE M-LIFE ESTATE	PO BOX 372 DUMAS AR 71639	CI	0.00	0.26	0.26
19	27-09-04W	004-01018-000	WILLIAMS FAMILY REVOCABLE TRUST	C/O FRED & LOETTA WILLIAMS-TRUSTEE DUMAS AR 71639	RI	0.00	2.32	2.32
19	27-09-04W	004-01019-000	MARTINEZ MARIA	315 RANKIN DUMAS AR 71639	CI	0.00	0.93	0.93
19	27-09-04W	004-01020-000	BETHLEHEM WORSHIP CENTER INC	509 N HWY 65 DUMAS AR 71639	ER	0.00	1.33	1.33
19	27-09-04W	004-01021-000	JAGGERS ROBERT E ET AL	PO BOX 372 DUMAS AR 71639	CI	0.00	0.67	0.67
19	27-09-04W	004-01021-001	JAGGERS MARNETTE M-LIFE ESTATE	JAGGERS MARNETTE M DUMAS AR 71639	CV	0.00	0.59	0.59
19	27-09-04W	004-01022-000	NEW TESTAMENT CHURCH OF GOD IN CHRIST	PO BOX 970 DUMAS AR 71639	ER	0.00	0.40	0.40
19	27-09-04W	004-01023-000	MONDRAGON BERTHA A ET AL	402 N COLLEGE ST DUMAS AR 71639	RI	0.00	0.26	0.26
19	27-09-04W	004-01024-000	MARTINEZ MOISES & MARIA MONICA	305 E WOLFF ST DUMAS AR 71639	RI	0.00	1.02	1.02
19	27-09-04W	004-01025-000	GONZALEZ LUIS A & AMALIA	413 RANKIN ST DUMAS AR 71639	RI	0.00	0.39	0.39

19	27-09-04W	004-01025-001	TORRES JUAN & MARIA	417 RANKIN ST DUMAS AR 71639	RI	0.00	0.40	0.40
19	27-09-04W	004-01025-002	GONZALEZ LUIS & MOLLY	321 E WOLFF DUMAS AR 71639	RI	0.00	0.26	0.26
19	27-09-04W	004-01027-000	RAY FRANCES	607 N MAIN ST DUMAS AR 71639	RV	0.00	0.25	0.25
19	27-09-04W	004-01028-000	RAY FRANCES	607 N MAIN ST DUMAS AR 71639	RI	0.00	0.28	0.28
19	27-09-04W	004-01029-000	RAY MISSOURI	308 N COLLEGE DUMAS AR 71639-	RI	0.00	0.27	0.27
19	27-09-04W	004-01029-001	MITCHELL ERNEST & ALMA	406 E WOLFF ST DUMAS AR 71639-	RV	0.00	0.18	0.18
19	27-09-04W	004-01031-000	MARTINEZ MARIA E-CONTRACT	C/O HUMBERTO & ALEJANDRA MONDRAGON DUMAS AR 71639	RI	0.00	0.24	0.24
19	27-09-04W	004-01032-000	HOLDEMAN PHILLIP & MELONI	107 SCARBROUGH LANE DUMAS AR 71639	RI	0.00	0.25	0.25
19	27-09-04W	004-01033-000	JAGGERS KEN W ET AL	6915 RED OAK BENTON AR 72019	RV	0.00	0.32	0.32
19	27-09-04W	004-01034-000	MITCHELL ERNEST K & ALMA R	406 E WOLFF DUMAS AR 71639	RI	0.00	0.28	0.28
19	27-09-04W	004-01035-000	MITCHELL ERNEST & ALMA	406 E WOLFF ST DUMAS AR 71639	RI	0.00	0.29	0.29
19	27-09-04W	004-01035-001	MITCHELL ERNEST & ALMA	406 E WOLFF ST DUMAS AR 71639	RI	0.00	0.30	0.30
19	27-09-04W	004-01036-000	BARRAJAS IGNACIO	280 STATE POLICE RD DUMAS AR 71639-	CI	0.43	0.43	0.43
19	27-09-04W	004-01037-000	WILCOX DALE	2142 LONGVIEW RD STAR CITY AR 71667	CI	0.71	0.83	0.83
19	27-09-04W	004-01037-001	WILCOX DALE	2142 LONGVIEW RD STAR CITY AR 71667	CI	0.85	0.70	0.70
19	27-09-04W	004-01038-000	BERRY JAMES T & JANETTA S BERRY	130 N RANKIN DUMAS AR 71639	RI	1.00	0.83	0.83
19	27-09-04W	004-01044-000	LOZANO BENJAMIN	C/O JOSE LUIS TRUJILLO VEGA DUMAS AR 71639	RI	0.00	0.32	0.32
19	27-09-04W	004-01045-000	CULPEPPER EDGAR L	206 S ADAMS DUMAS AR 71639	RI	0.00	0.19	0.19
19	27-09-04W	004-01046-000	CULPEPPER CLAY DANIEL	206 ADAMS DUMAS AR 71639	RV	0.00	0.32	0.32
19	27-09-04W	004-01047-000	CULPEPPER FAMILY TRUST	206 ADAMS ST DUMAS AR 71639	RI	0.00	0.22	0.22
19	27-09-04W	004-01048-000	COWEN RAYMOND & ANNETTE	PO BOX 455 DUMAS AR 71639	RI	0.00	0.27	0.27
19	27-09-04W	004-01049-000	WEST ORLIN & JESSE REVOCABLE TRUST	209 S BRASFIELD DUMAS AR 71639	RI	0.00	0.25	0.25
19	27-09-04W	004-01050-000	GOODGAME CHARLES A & CASSANDRA	240 ADAMS ST DUMAS AR 71639	RI	0.00	0.51	0.51
19	27-09-04W	004-01051-000	WALTER SHEPHERD RENTAL LLC	500 E BOWLES DUMAS AR 71639	RI	0.00	0.54	0.54
19	27-09-04W	004-01052-000	WALTER SHEPHERD RENTAL LLC	500 E BOWLES DUMAS AR 71639	RI	0.00	0.51	0.51
19	27-09-04W	004-01053-000	WALTER SHEPHERD RENTAL LLC	500 E BOWLES DUMAS AR 71639	RI	0.00	0.32	0.32
19	27-09-04W	004-01054-000	DUMAS SPECIAL SCHOOL DIST #6	DUMAS AR 71639	ES	0.00	0.19	0.19
19	27-09-04W	004-01055-000	DOBBS MARGARET	PO BOX 251 DUMAS AR 71639	RI	0.00	0.65	0.65
19	27-09-04W	004-01056-000	LAMBERT & LAMBERT INVESTORS INC-CONTRACT	C/O JENKINS ROBERT & ANNETTE DUMAS AR 71639	RI	0.00	0.38	0.38
19	27-09-04W	004-01057-000	STEVERSON KENDRICK & HOLLY	508 E WATERMAN ST DUMAS AR 71639	RI	0.00	0.50	0.50
19	27-09-04W	004-01058-000	J T PROPERTIES	124 E WATERMAN DUMAS AR 71639	CI	0.00	0.11	0.11
19	27-09-04W	004-01059-000	GATHINGS INVESTMENT COMPANY LLC	PO BOX 854 MONTICELLO AR 71657-	CV	0.00	0.41	0.41
19	27-09-04W	004-01060-000	GATHINGS INVESTMENT COMPANY LLC	PO BOX 854 MONTICELLO AR 71657-	CI	0.00	0.33	0.33
19	27-09-04W	004-01061-000	NUCKOLS PAMELA	PO BOX 874 DUMAS AR 71639	RI	0.00	0.37	0.37
19	27-09-04W	004-01062-000	NUCKOLS PAMELA	PO BOX 874 DUMAS AR 71639	CV	0.00	0.42	0.42
19	27-09-04W	004-01063-000	DUMAS SPECIAL SCHOOL DIST		ES	0.00	3.82	3.82
19	27-09-04W	004-01064-000	YOUNG CARL DEAN	401 PICKENS ST DUMAS AR 71639	RI	0.00	0.61	0.61
19	27-09-04W	004-01065-000	BOTTOMS HOWARD & SHERRY	405 PICKENS DUMAS AR 71639	CI	0.00	0.61	0.61
19	27-09-04W	004-01066-000	SESSIONS JASON	317 ADAMS ST DUMAS AR 71639	RI	0.00	0.51	0.51
19	27-09-04W	004-01067-000	LOYD GERALD & MARION S	313 ADAMS ST DUMAS AR 71639	RI	0.00	0.51	0.51
19	27-09-04W	004-01068-000	JONES JIMMY L & REBECCA S	309 ADAMS ST DUMAS AR 71639	RI	0.00	0.52	0.52
19	27-09-04W	004-01069-000	WALT FAMILY REVOCABLE TRUST	WALT MARTIN L & LINDA-TRUSTEES DUMAS AR 71639	RI	0.00	0.52	0.52
19	27-09-04W	004-01070-000	SHEPHERD WALTER & JAYE	500 E BOWLES DUMAS AR 71639	RI	0.00	0.47	0.47
19	27-09-04W	004-01071-000	PRIYA CORPORATION	C/O EXECUTIVE INN DUMAS AR 71639	CI	0.00	1.00	1.00
19	27-09-04W	004-01072-000	PRIYA CORPORATION	C/O EXECUTIVE INN DUMAS AR 71639	CI	0.00	1.47	1.47
19	27-09-04W	004-01073-000	GILLESPIE L E & JULIA-CONTRACT	C/O BANYARD LORENZA & CODELLA DUMAS AR 71639	RI	0.00	0.27	0.27
19	27-09-04W	004-01073-001	LOVE EMMA	C/O HALL DOROTHA LOVE CUMMING GA 30041	RI	0.00	0.27	0.27
19	27-09-04W	004-01074-000	HALL THOMAS & DOROTHA	1020 IVY CUMMING GA 30041	RV	0.00	0.54	0.54
19	27-09-04W	004-01075-000	NUCKOLS BOBBY JOE	211 WOLFF DUMAS AR 71639	RV	0.00	1.31	1.31
19	27-09-04W	004-01076-000	NUCKOLS BOBBY JOE	211 WOLFF DUMAS AR 71639	RI	0.00	0.62	0.62
19	27-09-04W	004-01077-000	NUCKOLS BOBBY JOE	211 WOLFF DUMAS AR 71639	RV	0.00	0.66	0.66

19	27-09-04W	004-01078-000	NUCKOLS BOBBY JOE	211 WOLFF DUMAS AR 71639	RV	0.00	1.28	1.28
19	27-09-04W	004-01079-000	THORNE EMMA J	225 E WOLFF DUMAS AR 71639	RI	0.00	0.38	0.38
19	27-09-04W	004-01080-000	NUCKOLS BOBBY JOE	211 WOLFF DUMAS AR 71639	RV	0.00	0.39	0.39
19	27-09-04W	004-01081-000	YOUNTS TOM & BILL	4404 LEXINGTON PK CIRCLE BRYANT AR 72022-	RV	0.00	0.52	0.52
19	27-09-04W	004-01082-000	MARTINEZ MARIA M & MOISES	405 E WOLFF ST DUMAS AR 71639-	RV	0.00	0.12	0.12
19	27-09-04W	004-01083-000	MARTINEZ MARIA M & MOISES	405 E WOLFF ST DUMAS AR 71639-	RI	0.00	0.12	0.12
19	27-09-04W	004-01084-000	MARTINEZ MARIA M & MOISES	405 E WOLFF ST DUMAS AR 71639	RV	0.00	0.40	0.40
19	27-09-04W	004-01085-000	MARTINEZ YESENIA	315 N COLLEGE DUMAS AR 71639	RV	0.00	0.16	0.16
19	27-09-04W	004-01086-000	MARTINEZ YESENIA	315 N COLLEGE DUMAS AR 71639-	RI	0.00	0.24	0.24
19	27-09-04W	004-01087-000	UNION GROVE MISS BAPTIST CHURCH FAMILY	328 E WOLFF DUMAS AR 71639	ER	0.00	0.26	0.26
19	27-09-04W	004-01088-000	KIZER JESSICA	408 MCKENNON DUMAS AR 71639	RI	0.00	0.27	0.27
19	27-09-04W	004-01088-001	LOVE DANIELLE	303 E BURNETT DUMAS AR 71639	RV	0.00	0.23	0.23
19	27-09-04W	004-01088-002	SANDERS JOHNNY & FATRA J	404 MCKENNON DUMAS AR 71639	RI	0.00	0.21	0.21
19	27-09-04W	004-01089-000	UNION GROVE MISS BAPTIST CHURCH FAMILY	328 E WOLFF DUMAS AR 71639	ER	0.00	0.14	0.14
19	27-09-04W	004-01090-000	SANDERS JOHNNY R & FATRA J	404 MCKENNON ST DUMAS AR 71639	RI	0.00	0.18	0.18
19	27-09-04W	004-01091-000	LOVE DANIELLE	303 E BURNETT DUMAS AR 71639	RI	0.00	0.29	0.29
19	27-09-04W	004-01092-000	CHURCH OF CHRIST	C/O BETTY CHARLES & BOBBY JONES DUMAS AR 71639	ER	0.00	0.36	0.36
19	27-09-04W	004-01092-001	CHURCH OF CHRIST	PO BOX 515 DUMAS AR 71639-	ER	0.00	0.97	0.97
19	27-09-04W	004-01093-000	COGER SHAMON	3155 ROSEMARY AVE SPRINGDALE AR 72764	RV	0.00	0.14	0.14
19	27-09-04W	004-01094-000	BRYANT TARA M	PO BOX 224 HUMNOKE AR 72072-	RI	0.00	0.27	0.27
19	27-09-04W	004-01095-000	RICKETTS, LILLIE, CLEVELAND, LINDA & PATRICIA ASHC	C/O PATRICIA ASHCRAFT DUMAS AR 71639	RI	0.00	0.14	0.14
19	27-09-04W	004-01096-000	DUMAS HOUSING PARTNERS LP	P O BOX 636 ARKADELPHIA AR 71923	RI	0.00	0.19	0.19
19	27-09-04W	004-01096-001	CHATHAM JAMES C & BARBARA-CONTRACT	C/O WILLIAMS ROY L DUMAS AR 71639	RI	0.00	0.19	0.19
19	27-09-04W	004-01096-002	CHAVEZ CRISTINA & JORGE	401 MCKENNON ST DUMAS AR 71639	RI	0.00	0.18	0.18
19	27-09-04W	004-01096-003	RUSSELL DORIS W	413 MCKENNON DUMAS AR 71639	RI	0.00	0.20	0.20
19	27-09-04W	004-01097-000	ALEXANDER LARRY & CARRIE	409 LONG ST DUMAS AR 71639	RV	0.00	0.57	0.57
19	27-09-04W	004-01098-000	ALEXANDER LARRY D & CARRY	409 LONG DUMAS AR 71639	RI	0.00	0.29	0.29
19	27-09-04W	004-01099-000	BLOCK OTIS & IDA	310 E FARMER DUMAS AR 71639	RI	0.15	0.11	0.11
19	27-09-04W	004-01100-000	BLOCK IDA	301 E FARMER ST DUMAS AR 71639	RI	0.00	0.20	0.20
19	27-09-04W	004-01101-000	COGER SHAMON	3155 ROSEMARY AVE SPRINGDALE AR 72764	RI	0.00	0.35	0.35
19	27-09-04W	004-01102-000	ALLEN MONICA	313 LONG ST DUMAS AR 71639	RI	0.00	0.25	0.25
19	27-09-04W	004-01103-000	JOHNSON RUSTON JONTARRIUS	311 LONG DUMAS AR 71639	RI	0.00	0.12	0.12
19	27-09-04W	004-01104-000	HAGOOD HENRY & JO ANN	309 LONG DUMAS AR 71639	RI	0.00	0.25	0.25
19	27-09-04W	004-01105-000	HAGOOD JO ANN	PO BOX 627 DUMAS AR 71639	RV	0.00	0.15	0.15
19	27-09-04W	004-01106-000	BLOCK OTIS & IDA B	301 E FARMER DUMAS AR 71639	RI	0.00	0.29	0.29
19	27-09-04W	004-01107-000	BLOCK OTIS & IDA	301 E FARMER DUMAS AR 71639	RI	0.00	0.33	0.33
19	27-09-04W	004-01108-000	THORNE BEVERLY	241 SO OAK DUMAS AR 71639	RI	0.00	0.39	0.39
19	27-09-04W	004-01109-000	CENDEJAS MARIA R	317 MCKENNON DUMAS AR 71639	RI	0.00	0.41	0.41
19	27-09-04W	004-01110-000	TARLTON TEBO	314 LONG DUMAS AR 71639	RI	0.00	0.31	0.31
19	27-09-04W	004-01111-000	TARLTON TEBO & MADALEAN	C/O BRENDA MCCUAN DUMAS AR 71639	RI	0.00	0.34	0.34
19	27-09-04W	004-01112-000	MONDRAGON AUDELIO & MARIA L	312 LONG DUMAS AR 71639	RI	0.00	0.35	0.35
19	27-09-04W	004-01113-000	JOINER WILLIE MAE	327 MCKENNON DUMAS AR 71639	RI	0.00	0.36	0.36
19	27-09-04W	004-01114-000	CAMPUZANO ANGELICA	319 MCKENNON ST DUMAS AR 71639	RI	0.00	0.39	0.39
19	27-09-04W	004-01115-000	KIRTLEY LISA ANN	211 N COLLEGE DUMAS AR 71639	RI	0.00	0.20	0.20
19	27-09-04W	004-01116-000	S & C PROPERTIES LLC	PO BOX 358 DUMAS AR 71639	RV	0.00	0.16	0.16
19	27-09-04W	004-01117-000	S & C PROPERTIES LLC	PO BOX 358 DUMAS AR 71639	RI	0.00	0.38	0.38
19	27-09-04W	004-01118-000	BLOCK OTIS & IDA	301 E FARMER ST DUMAS AR 71639	RI	0.00	0.17	0.17
19	27-09-04W	004-01119-000	BLOCK OTIS & IDA	301 E FARMER DUMAS AR 71639	RI	0.00	0.30	0.30
19	27-09-04W	004-01120-000	CHARLES BETTY	303 E FARMER DUMAS AR 71639	RI	0.00	0.46	0.46
19	27-09-04W	004-01121-000	JORDAN CALVIN	207 N COLLEGE DUMAS AR 71639	RI	0.00	0.22	0.22
19	27-09-04W	004-01122-000	CHAVEZ HEMELDA & JOSE GONSALES	203 N COLLEGE DUMAS AR 71639	RI	0.00	0.25	0.25

19	27-09-04W	004-01123-000	WEST ELIZABETH T TRUST	C/O MERCHANTS & FARMERS BANK-TRU DUMAS AR 71639	RI	0.00	0.36	0.36
19	27-09-04W	004-01124-000	STERRETT CAMILLE	PO BOX 281 DUMAS AR 71639	RI	0.00	0.37	0.37
19	27-09-04W	004-01227-000	WALTERS ANDREW JON III & ANN R	603 E FARMER DUMAS AR 71639	RI	0.00	0.48	0.48
19	27-09-04W	004-01228-000	EDWARDS MOTOR CO LLC	PO BOX 82 DUMAS AR 71639	RI	0.00	0.19	0.19
19	27-09-04W	004-01229-000	CREIGHTON KENNETH RAY	100 BRENT DUMAS AR 71639	RI	0.00	0.29	0.29
19	27-09-04W	004-01230-000	MOORE CAROLYN J	205 BRENT DUMAS AR 71639	RI	0.00	0.25	0.25
19	27-09-04W	004-01231-000	WALTERS ANDREW JON III & A R	603 E FARMER DUMAS AR 71639	RV	0.00	0.16	0.16
19	27-09-04W	004-01232-000	POOLE JOHN E JR	104 BRENT DUMAS AR 71639	RI	0.00	0.23	0.23
19	27-09-04W	004-01233-000	RILEY DOUGLAS & NANCY	207 BRENT DUMAS AR 71639	RI	0.00	0.24	0.24
19	27-09-04W	004-01234-000	HACKNEY JOE E	C/O DIANE HACKNEY TILLAR AR 71670	RI	0.00	0.32	0.32
19	27-09-04W	004-01235-000	FISHER DIANE	1055 E CHOCTAW ST DUMAS AR 71639	RI	0.00	0.36	0.36
19	27-09-04W	004-01236-000	WILLIAMS BARBARA JEAN	219 BRENT DUMAS AR 71639	RI	0.00	0.24	0.24
19	27-09-04W	004-01237-000	WESER HARRY EUGENE & MAEDENE	221 BRENT DUMAS AR 71639	RI	0.00	0.24	0.24
19	27-09-04W	004-01238-000	FISHER DIANE	1055 E CHOCTAW ST DUMAS AR 71639	RI	0.00	0.37	0.37
19	27-09-04W	004-01239-000	WILLIAMS ANDREA G	227 BRENT DUMAS AR 71639	RI	0.00	0.25	0.25
19	27-09-04W	004-01240-000	SLATEN HAROLD E	229 BRENT DUMAS AR 71639	RI	0.00	0.24	0.24
19	27-09-04W	004-01241-000	KIRTLEY GLENN ALLEN	231 BRENT DUMAS AR 71639	RI	0.00	0.25	0.25
19	27-09-04W	004-01242-000	WEATHERFORD RUSSELL & ELOISE W	233 BRENT DUMAS AR 71639	RI	0.00	0.25	0.25
19	27-09-04W	004-01243-000	MYRICK TOMMY JOE & CHERYL ANN	235 BRENT DUMAS AR 71639-	RI	0.00	0.32	0.32
19	27-09-04W	004-01244-000	FISHER LINDA DIANE	1055 E CHOCTAW DUMAS AR 71639	RI	0.00	0.28	0.28
19	27-09-04W	004-01245-000	FISHER LINDA DIANE	1055 E CHOCTAW DUMAS AR 71639	RI	0.00	0.21	0.21
19	27-09-04W	004-01246-000	SMALLWOOD CHARLES ET AL	245 BRENT DUMAS AR 71639	RI	0.00	0.22	0.22
19	27-09-04W	004-01247-000	SHINN BOBBY L	234 BRENT DUMAS AR 71639	RI	0.00	0.24	0.24
19	27-09-04W	004-01248-000	JONES SHARONDA S	228 BRENT ST DUMAS AR 71639	RI	0.00	0.22	0.22
19	27-09-04W	004-01249-000	HENLEY RICKY L	226 BRENT DUMAS AR 71639	RI	0.00	0.22	0.22
19	27-09-04W	004-01250-000	HARRIS CHARLES E	224 BRENT DUMAS AR 71639-	RI	0.00	0.22	0.22
19	27-09-04W	004-01251-000	HARMON BILLY JOE & SUSAN	222 BRENT DUMAS AR 71639	RI	0.00	0.22	0.22
19	27-09-04W	004-01252-000	RETFERD DUSTIN	10300 DOLLAR WAY RD WHITE HALL AR 71601	RI	0.00	0.22	0.22
19	27-09-04W	004-01253-000	MEDINA ERIN & JUAN	PO BOX 202 DUMAS AR 71639-	RI	0.00	0.22	0.22
19	27-09-04W	004-01255-000	BYRD DAVID P & KATINA	214 BRENT DUMAS AR 71639	RI	0.00	0.34	0.34
19	27-09-04W	004-01256-000	REDING HENRY A JR & GLENDA	PO BOX 332 SULFUR ROCK AR 72579	RI	0.00	0.34	0.34
19	27-09-04W	004-01257-000	GRIFFIN GRANT G II & GLENDA	312 HWY 159 E TILLAR AR 71670	RI	0.00	0.22	0.22
19	27-09-04W	004-01258-000	SANDLIN SHIRLEY	208 BRENT ST DUMAS AR 71639	RI	0.00	0.17	0.17
19	27-09-04W	004-01259-000	JONES BILLY RAY & RUBY J	120 S PINE DUMAS AR 71639	RI	0.00	0.25	0.25
19	27-09-04W	004-01260-000	JONES BILLY R & RUBY J	120 S PINE DUMAS AR 71639	RI	0.00	0.34	0.34
19	27-09-04W	004-01261-000	BROWN PEGGY	300 W WATERMAN DUMAS AR 71639-	RI	0.00	0.32	0.32
19	27-09-04W	004-01262-000	JACKSON JAMES & DELORIS	6301 CARDINAL ST PINE BLUFF AR 71603	RI	0.00	0.33	0.33
19	27-09-04W	004-01263-000	JACKSON JAMES E & DELORES C	6301 CARDINAL ST PINE BLUFF AR 71603	RI	0.00	0.33	0.33
19	27-09-04W	004-01264-000	JONES BILLY RAY & RUBY J	120 S PINE DUMAS AR 71639	RI	0.00	0.24	0.24
19	27-09-04W	004-01265-000	LIVINGSTON DON	316 E PICKENS DUMAS AR 71639	RV	0.00	0.09	0.09
19	27-09-04W	004-01266-000	LIVINGSTON DON & PATRICIA	316 E PICKENS DUMAS AR 71639	RI	0.00	0.17	0.17
19	27-09-04W	004-01267-000	JACKSON JAMES E & DELORES C	6301 CARDINAL ST PINE BLUFF AR 71603	RV	0.00	0.16	0.16
19	27-09-04W	004-01268-000	WILLIAMS MAYOLA ET AL	430 W CEDAR COMPTON CA 90220	RV	0.00	0.16	0.16
19	27-09-04W	004-01269-000	NORMAN JOHN A	430 W JONES DUMAS AR 71639	RV	0.00	0.16	0.16
19	27-09-04W	004-01270-000	WATTS VELERICK	130 S OAK DUMAS AR 71639	RV	0.00	0.16	0.16
19	27-09-04W	004-01271-000	WATTS VELERICK & BRENDA	130 S OAK DUMAS AR 71639	RI	0.00	0.33	0.33
19	27-09-04W	004-01273-000	EVANS MATTHEW JR & MARTHA COBB	133 S OAK DUMAS AR 71639	RI	0.00	0.17	0.17
19	27-09-04W	004-01274-000	COBB MARTHA	PO BOX 461 DUMAS AR 71639	RV	0.00	0.08	0.08
19	27-09-04W	004-01275-000	MYLES ROBERT & ETHEL	PO BOX 192 DUMAS AR 71639	RI	0.00	0.33	0.33
19	27-09-04W	004-01277-000	MADDEN WILLIAM JR	128 S OAK DUMAS AR 71639-	RV	0.00	0.24	0.24
19	27-09-04W	004-01278-000	MADDEN WILLIAM B JR	128 S OAK DUMAS AR 71639	RI	0.00	0.16	0.16

19	27-09-04W	004-01280-000	WATTS HATTIE-LIFE ESTATE	130 B S OAK DUMAS AR 71639	RI	0.00	0.31	0.31
19	27-09-04W	004-01282-000	WATTS HATTIE B-LIFE ESTATE	130 B S OAK DUMAS AR 71639	RI	0.00	0.25	0.25
19	27-09-04W	004-01283-000	LIVINGSTON CLARENCE & VELMA	301 S PEACH DUMAS AR 71639	RI	0.00	0.25	0.25
19	27-09-04W	004-01284-000	JOYNER ROSCOE JR	310 E PICKENS DUMAS AR 71639	RV	0.00	0.15	0.15
19	27-09-04W	004-01285-000	PICKETT GERALD L SR & ANTHONY & LILLIAN PICKETT	139 S MAPLE DUMAS AR 71639	RI	0.00	0.15	0.15
19	27-09-04W	004-01286-000	JONES BEATRICE	129 S MAPLE DUMAS AR 71639	RI	0.00	0.15	0.15
19	27-09-04W	004-01287-000	JONES LAWRENCE J & BEATRICE	129 S MAPLE DUMAS AR 71639	RV	0.00	0.08	0.08
19	27-09-04W	004-01288-000	ADAMS LEVARN	108 N PINE DUMAS AR 71639	RI	0.00	0.16	0.16
19	27-09-04W	004-01289-000	WILLIAMS DAVID	1930 WOODSLEA DR APT 4 FLINT MI 48507	RV	0.00	0.16	0.16
19	27-09-04W	004-01291-000	HOUSING AUTHORITY OF THE CITY OF DUMAS	PO BOX 115 DUMAS AR 71639	EG	0.00	0.06	0.06
19	27-09-04W	004-01292-000	MCLEOD DAREN	34 S ST NAIRN AVE TRINIDAD WEST INDIES	RV	0.00	0.12	0.12
19	27-09-04W	004-01293-000	FELLS DORIE M & LOVIE MARIE	144 S MAPLE DUMAS AR 71639	RI	0.00	0.08	0.08
19	27-09-04W	004-01294-000	WILLIAMS MARION	602 WATERMAN DUMAS AR 71639	RI	0.00	0.12	0.12
19	27-09-04W	004-01295-000	MEJIA ZULMAN JULISSA	14059 GRUEN ST ARLETA CA 91331	RI	0.00	0.15	0.15
19	27-09-04W	004-01296-000	CHARLES BETTY RUTH	303 E FARMER DUMAS AR 71639	RI	0.00	0.16	0.16
19	27-09-04W	004-01297-000	CHARLES GLORIA JEAN	C/O CHARLES LESLIE GOULD AR 71643	RV	0.00	0.15	0.15
19	27-09-04W	004-01298-000	CHARLES GLORIA JEAN	C/O CHARLES LESLIE GOULD AR 71643	RI	0.00	0.11	0.11
19	27-09-04W	004-01299-000	BLAKE JUANITA	133 S WILLOW DUMAS AR 71639	RI	0.00	0.11	0.11
19	27-09-04W	004-01300-000	KING MARY MAGERLENE (ISICINE) JONES-LIFE ESTATE	C/O KING ROBERT E SR DUMAS AR 71639	RI	0.00	0.11	0.11
19	27-09-04W	004-01301-000	MASSEY GREGORY R & AUNDREA F	C/O AUNDREA MASSEY GRADY AR 71644	RI	0.00	0.07	0.07
19	27-09-04W	004-01302-000	JENKINS THOMAS E & MARY L	646 W WATERMAN DUMAS AR 71639	RI	0.00	0.18	0.18
19	27-09-04W	004-01303-000	THOMAS MARY L	646 W WATERMAN DUMAS AR 71639	RV	0.00	0.04	0.04
19	27-09-04W	004-01304-000	THOMAS MARY L	C/O JENKINS THOMAS & MARY L DUMAS AR 71639	CV	0.00	0.15	0.15
19	27-09-04W	004-01305-000	FITZGERALD PATRICK ET AL	223 S CHERRY DUMAS AR 71639	RI	0.00	0.07	0.07
19	27-09-04W	004-01306-000	CHARLES DOREEN H & DONELL HARRIS	561 S MAIN ST SUMTER SC 29150	RI	0.00	0.28	0.28
19	27-09-04W	004-01307-000	PRUITT RICHARD & THELMA	P O BOX 234 GOULD AR 71643	RI	0.00	0.14	0.14
19	27-09-04W	004-01308-000	WILBURN BEATRICE	C/O STRAUGHTER LAURA PINE BLUFF AR 71601	RV	0.00	0.07	0.07
19	27-09-04W	004-01309-000	THOMAS JANETTE	226 S WILLOW DUMAS AR 71639	RI	0.00	0.14	0.14
19	27-09-04W	004-01310-000	BREWER ADOLPHUS JR	C/O BREWER ELIZABETH DUMAS AR 71639-	RV	0.00	0.14	0.14
19	27-09-04W	004-01311-000	SCOBY LEOLA-LIFE ESTATE	C/O SCOBY LEOLA DUMAS AR 71639	RV	0.00	0.14	0.14
19	27-09-04W	004-01312-000	BOWMAN LAKESHA G	343 BAY VIEW AVE NEW YORK NY 11096	RV	0.00	0.07	0.07
19	27-09-04W	004-01313-000	BOWMAN JEFF & REOLA	242 S WILLOW DUMAS AR 71639-	RI	0.00	0.21	0.21
19	27-09-04W	004-01314-000	LEWIS ANGELA D & C WEBB	456 SCHENETADY AVE APT 4 BROOKLYN NY 11203	RV	0.00	0.14	0.14
19	27-09-04W	004-01315-000	CLARK CHARLIE JR ET AL	248 S WILLOW DUMAS AR 71639	RV	0.00	0.12	0.12
19	27-09-04W	004-01316-000	KIVNYUK ROMAN	201 OCEAN PKWY #4D BROOKLYN NY 11218	RV	0.00	0.12	0.12
19	27-09-04W	004-01317-000	ROBINSON CLEO	339 S CHERRY DUMAS AR 71639	RV	0.00	0.17	0.17
19	27-09-04W	004-01318-000	ROGERS JAMES & LINDA	335 S CHERRY DUMAS AR 71639	RV	0.00	0.20	0.20
19	27-09-04W	004-01319-000	CLEVELAND JOSEPH	338 S DALE AVE ST LOUIS MO 63135	RV	0.00	0.14	0.14
19	27-09-04W	004-01320-000	CLEVELAND JOSEPH L	338 S DADE AVE ST LOUIS MO 63135	RV	0.00	0.14	0.14
19	27-09-04W	004-01321-000	ANDREWS IDA MAE	C/O STRAUGHTER LAURA PINE BLUFF AR 71601	RV	0.00	0.28	0.28
19	27-09-04W	004-01322-000	HOLLEY P C & CAROLYN	315 S CHERRY DUMAS AR 71639	RI	0.00	0.14	0.14
19	27-09-04W	004-01323-000	HANKTON WENDELL RAY	509 SHEPPARD DERMOTT AR 71638	RV	0.00	0.14	0.14
19	27-09-04W	004-01324-000	HOLLEY SHARON DENISE	307 S CHERRY DUMAS AR 71639	RI	0.00	0.14	0.14
19	27-09-04W	004-01325-000	HOLDEN VERT LEE-LIFE ESTATE	C/O GIBSON JOYCE PRESCOTT AR 71857	RI	0.00	0.21	0.21
19	27-09-04W	004-01327-000	HOLLEY WALTER D	202 BRENTWOOD ST HOT SPRINGS AR 71901	RV	0.00	0.12	0.12
19	27-09-04W	004-01328-000	HOLLEY WALTER D	202 BRENTWOOD ST HOT SPRINGS AR 71901	RI	0.00	0.12	0.12
19	27-09-04W	004-01329-000	HUSKEY ALVIE & BERNESTINE	225 S OAK DUMAS AR 71639	RI	0.00	0.12	0.12
19	27-09-04W	004-01330-000	HUSKEY BERNESTINE GOODEN	225 S OAK DUMAS AR 71639	RV	0.00	0.06	0.06
19	27-09-04W	004-01331-000	JORDON EVERLEEN	C/O ODESSA LEWIS LIBERAL KS 67901-	RV	0.00	0.06	0.06
19	27-09-04W	004-01332-000	BRIDGEMAN ROXIE-LIFE ESTATE	BRIDGEMAN ROXIE DUMAS AR 71639	RI	0.00	0.12	0.12
19	27-09-04W	004-01333-000	STEPHENS LULA F	C/O WILLIS H B DETROIT MI 48221	RV	0.00	0.12	0.12

19	27-09-04W	004-01334-000	GRIFFIN ROXIE	C/O THORNE GERALD DUMAS AR 71639	RI	0.00	0.12	0.12
19	27-09-04W	004-01335-000	ROSS SIDNEY & ERNESTINE	C/O THOMPSON LILLIE M LITTLE ROCK AR 72204	RV	0.00	0.18	0.18
19	27-09-04W	004-01336-000	JONES LINDA J & J L BRYANT	260 S MAPLE DUMAS AR 71639	RV	0.00	0.12	0.12
19	27-09-04W	004-01337-000	JONES LINDA J & J L BRYANT	260 S MAPLE DUMAS AR 71639	RV	0.00	0.10	0.10
19	27-09-04W	004-01338-000	JONES LINDA J & J L BRYANT	C/O JONES LINDA DUMAS AR 71639	RI	0.00	0.10	0.10
19	27-09-04W	004-01339-000	PHILLIPS CHRISTINA RENEE	PO BOX 343 DUMAS AR 71639	RI	0.00	0.10	0.10
19	27-09-04W	004-01340-000	PHILLIPS CHRISTINA RENEE	PO BOX 343 DUMAS AR 71639	RV	0.00	0.06	0.06
19	27-09-04W	004-01341-000	RAGSDALE JIMMY ESTATE	1231 S MADISON JONESBORO AR 72401-4045	RV	0.00	0.12	0.12
19	27-09-04W	004-01342-000	ROBINSON MICHAEL	114 N MAY DUMAS AR 71639	RV	0.00	0.12	0.12
19	27-09-04W	004-01343-000	HOPES N C	C/O JONES FAYE ST LOUIS MO 63134	RV	0.00	0.12	0.12
19	27-09-04W	004-01344-000	WOFFARD CLARENCE & J E VASSAL	308 W BOWLES DUMAS AR 71639	RI	0.00	0.12	0.12
19	27-09-04W	004-01345-000	BREWER ELIZABETH	C/O JERI BREWER DUMAS AR 71639	RI	0.00	0.12	0.12
19	27-09-04W	004-01346-000	FINCH KEITH	300 EDWARD ST #15 DUMAS AR 71639	RI	0.00	0.12	0.12
19	27-09-04W	004-01347-000	FINCH KEITH	380 EDWARDS ST #15 DUMAS AR 71639	RV	0.00	0.12	0.12
19	27-09-04W	004-01348-000	HIGGINS AGNES HOLLEY	C/O WALTER D HOLLEY HOTSPRINGS AR 71901	RI	0.00	0.12	0.12
19	27-09-04W	004-01349-000	HOKES CASSANDRA	203 S WILLOW DUMAS AR 71639	RI	0.00	0.06	0.06
19	27-09-04W	004-01350-000	HOLLEY JAMES & DELORIS	621 W WATERMAN DUMAS AR 71639	RI	0.00	0.16	0.16
19	27-09-04W	004-01351-000	WILLIAMS SUSAN HOLLEY & ALONZO D SR	PO BOX 55130 LITTLE ROCK AR 72215-5130	CI	0.00	0.23	0.23
19	27-09-04W	004-01352-000	WILLIAMS SUSAN HOLLEY & ALONZO D SR	PO BOX 55130 LITTLE ROCK AR 72215-5130	RV	0.00	0.08	0.08
19	27-09-04W	004-01353-000	MARY MITCHELL ESTATE	C/O NACOSTE HELEN OMAHA NE 68104	RI	0.00	0.30	0.30
19	27-09-04W	004-01354-000	MITCHELL MARY ESTATE	C/O NACOSTE HELEN OMAHA NE 68104-	RV	0.00	0.08	0.08
19	27-09-04W	004-01355-000	MITCHELL MARY ESTATE	C/O NACOSTE HELEN OMAHA NE 68104-	RV	0.00	0.07	0.07
19	27-09-04W	004-01356-000	JAMES LEMETREA & MARCUS DUNMORE	222 S OAK ST DUMAS AR 71639	RV	0.00	0.15	0.15
19	27-09-04W	004-01357-000	SMITH ROY L & IRENE A	110 S BEECH ST DUMAS AR 71639	RI	0.00	0.30	0.30
19	27-09-04W	004-01358-000	ARNOLD EARMA J & M L MYLES	RT 2 BOX 777 GOULD AR 71643	RV	0.00	0.15	0.15
19	27-09-04W	004-01359-000	ARNOLD EARMA J ET AL	RT 2 BOX 777 GOULD AR 71643	RV	0.00	0.08	0.08
19	27-09-04W	004-01360-000	JOHNSON ALICE	250 S OAK DUMAS AR 71639	RV	0.00	0.14	0.14
19	27-09-04W	004-01361-000	JOHNSON ALICE	250 S OAK DUMAS AR 71639	RI	0.00	0.14	0.14
19	27-09-04W	004-01362-000	BERRY CLAUDE L	249 S MAPLE DUMAS AR 71639	RI	0.00	0.38	0.38
19	27-09-04W	004-01363-000	GORDON JANIE G ET AL-LIFE ESTATE	GORDON JANIE G ET AL DUMAS AR 71639	RI	0.00	0.15	0.15
19	27-09-04W	004-01364-000	GORDON JANIE G ET-LIFE ESTATE	GORDON JANIE G ET DUMAS AR 71639	RV	0.00	0.15	0.15
19	27-09-04W	004-01365-000	EATMON JOSSIE JUNE	225 S MAPLE ST DUMAS AR 71639	RI	0.00	0.08	0.08
19	27-09-04W	004-01366-000	HUSKEY MINNIE KATE	C/O HUSKEY ALVIE DUMAS AR 71639	RI	0.00	0.08	0.08
19	27-09-04W	004-01367-000	SMITH CHARLES JR	626 W FARMER DUMAS AR 71639	RV	0.00	0.15	0.15
19	27-09-04W	004-01368-000	MEADOWS NATHANIEL	418 S CHERRY DUMAS AR 71639	RV	0.00	0.15	0.15
19	27-09-04W	004-01369-000	HOLLAND ALLIE D	1373 GOODFELLOW ST LOUIS MO 63112	RV	0.00	0.15	0.15
19	27-09-04W	004-01370-000	WITHERSPOON WALTER JR	PO BOX 726 DUMAS AR 71639	RV	0.00	0.08	0.08
19	27-09-04W	004-01371-000	EVERETT MARGIE	4803 W 18TH AVE PINE BLUFF AR 71603	RV	0.00	0.08	0.08
19	27-09-04W	004-01372-000	WITHERSPOON WALTER & MARY E	203 S MAPLE DUMAS AR 71639	RI	0.00	0.27	0.27
19	27-09-04W	004-01373-000	SIDER HISHAM	2705 GRAYSTONE DR SOUTHAVEN MS 38671	CI	0.00	0.52	0.52
19	27-09-04W	004-01374-000	DANIELS KENNETH & LESLIE L	228 S ASH ST DUMAS AR 71639	RI	0.00	0.15	0.15
19	27-09-04W	004-01375-000	GOINS LULA LAMBERT	230 S ASH ST DUMAS AR 71639	RI	0.00	0.22	0.22
19	27-09-04W	004-01376-000	CLARK LISA R & LENNIA D	PO BOX 535 DUMAS AR 71639	RI	0.00	0.15	0.15
19	27-09-04W	004-01377-000	TILLMAN DONNA G & CLEMMIE GARVIN	PO BOX 13 DUMAS AR 71639	RV	0.00	0.15	0.15
19	27-09-04W	004-01378-000	TILLMAN DONNA G & CLEMMIE GARVIN	240 S ASH ST DUMAS AR 71639	RI	0.00	0.15	0.15
19	27-09-04W	004-01379-000	TILLMAN DONNA GAYLE	PO BOX 13 DUMAS AR 71639-	RV	0.00	0.08	0.08
19	27-09-04W	004-01380-000	TILLMAN DONNA GAYLE	PO BOX 13 DUMAS AR 71639-	RV	0.00	0.29	0.29
19	27-09-04W	004-01381-000	HOUSING AUTHORITY OF THE CITY OF DUMAS	PO BOX 115 DUMAS AR 71639	EG	0.00	0.15	0.15
19	27-09-04W	004-01382-000	HOUSING AUTHORITY OF THE CITY OF DUMAS	PO BOX 115 DUMAS AR 71639	EG	0.00	0.14	0.14
19	27-09-04W	004-01383-000	ANDRE KATHERINE ANN	10138 IMPERIAL SAINT LOUIS MO 63136-3211	RV	0.00	0.15	0.15
19	27-09-04W	004-01384-000	THORNE BARBARA JEAN	241 S OAK DUMAS AR 71639	RI	0.00	0.15	0.15

19	27-09-04W	004-01385-000	THORNE GERALD ANTHONY	DUMAS AR 71639	RI	0.00	0.22	0.22
19	27-09-04W	004-01387-000	HUSKEY ALVIE JR	225 S OAK DUMAS AR 71639	RI	0.00	0.15	0.15
19	27-09-04W	004-01388-000	HUSKEY ALVIE JR & BERNESTINE	225 S OAK DUMAS AR 71639	RV	0.00	0.08	0.08
19	27-09-04W	004-01389-000	GALLOWAY ANNIE R	219 S OAK DUMAS AR 71639	RI	0.00	0.15	0.15
19	27-09-04W	004-01390-000	RAINEY DAVID	205 W BOWLES DUMAS AR 71639	RI	0.00	0.22	0.22
19	27-09-04W	004-01391-000	THOMAS FRANKYE W ET AL	6700 MORNING RIDE CIRCLE ALEXANDRIA VA 22315-	RV	0.00	0.13	0.13
19	27-09-04W	004-01392-000	JAMES ALBERT L & EMMA S	201 S OAK DUMAS AR 71639	RI	0.00	0.16	0.16
19	27-09-04W	004-01393-000	HOLLEY CHESTER L & HELEN HOLLEY	301 W WATERMAN DUMAS AR 71639	RI	0.00	0.30	0.30
19	27-09-04W	004-01394-000	HOLLEY CHESTER L	301 W WATERMAN DUMAS AR 71639	RV	0.00	0.15	0.15
19	27-09-04W	004-01395-000	MILLER CHANDRA FLEMING	415 W BANKS DUMAS AR 71639	RI	0.00	0.15	0.15
19	27-09-04W	004-01396-000	TERRY IRENE	1331 W WATERMAN DUMAS AR 71639	RV	0.00	0.15	0.15
19	27-09-04W	004-01397-000	TERRY IRENE	1331 W WATERMAN DUMAS AR 71639	RV	0.00	0.15	0.15
19	27-09-04W	004-01398-000	GRANDY WILLIE JEWEL & DORIS PORTER GRANDY	225 S OAK DUMAS AR 71639	RI	0.00	0.15	0.15
19	27-09-04W	004-01399-000	HUSKEY ALVIE & BONNIE	225 S OAK DUMAS AR 71639	RV	0.00	0.08	0.08
19	27-09-04W	004-01400-000	MIXON ELLA ET AL	226 S PINE DUMAS AR 71639	RV	0.00	0.15	0.15
19	27-09-04W	004-01401-000	COTTON HOWARD & QUEEN ESTER	PO BOX 23 DUMAS AR 71639	RV	0.00	0.15	0.15
19	27-09-04W	004-01402-000	COTTON HOWARD	PO BOX 23 DUMAS AR 71639	RV	0.00	0.14	0.14
19	27-09-04W	004-01403-000	VASSOL JAMES E	308 W BOWLES DUMAS AR 71639	RV	0.00	0.14	0.14
19	27-09-04W	004-01404-000	VASSOL JAMES E & EDITH C	308 W BOWLES DUMAS AR 71639	RI	0.00	0.44	0.44
19	27-09-04W	004-01407-000	VASSOL JAMES & EDITH	308 W BOWLES DUMAS AR 71639-	RI	0.00	0.68	0.68
19	27-09-04W	004-01408-000	HOLMES KATIE	PO BOX 328 DUMAS AR 71639	RI	0.00	0.15	0.15
19	27-09-04W	004-01409-000	THORNE VIVIAN K	211 S ASH ST DUMAS AR 71639	RI	0.00	0.15	0.15
19	27-09-04W	004-01410-000	CITY OF DUMAS	PO BOX 157 DUMAS AR 71639	EG	0.00	0.30	0.30
19	27-09-04W	004-01711-000	MIZELL GREG	980 HWY 138 E TILLAR AR 71670	IV	0.00	0.47	0.47
19	27-09-04W	004-01712-000	S & C PROPERTIES LLC	765 EXPERIMENT STATION LOOP WATSON AR 71674	CV	0.00	0.06	0.06
19	27-09-04W	004-01712-001	S & C PROPERTIES LLC	765 EXPERIMENT STATION LOOP WATSON AR 71674	CI	0.00	0.03	0.03
19	27-09-04W	004-01713-000	S & C PROPERTIES LLC	765 EXPERIMENT STATION LOOP WATSON AR 71674	CV	0.00	0.17	0.17
19	27-09-04W	004-01713-001	S & C PROPERTIES LLC	PO BOX 358 DUMAS AR 71639-	CI	0.00	0.32	0.32
19	27-09-04W	004-01714-000	ROBINSON OZELL SR & BERTHA	200 N ELM DUMAS AR 71639	RI	0.00	0.16	0.16
19	27-09-04W	004-01714-001	ROBINSON OZELL JR & BERTHA	200 N ELM ST DUMAS AR 71639-	RV	0.00	0.19	0.19
19	27-09-04W	004-01715-000	DREW RAYNARD & JOSEPHINE	315 W FARMER DUMAS AR 71639	RV	0.00	0.56	0.56
19	27-09-04W	004-01715-001	WATKINS PATRICIA & VICTOR ELLSWORTH	210 W JONES ST DUMAS AR 71639	RV	0.00	0.17	0.17
19	27-09-04W	004-01715-002	NEAL RONALD & SHANTEL	PO BOX 92 DUMAS AR 71639	RV	0.00	0.42	0.42
19	27-09-04W	004-01716-000	RAINEY DAVID	PO BOX 642 DUMAS AR 71639	RI	0.00	0.22	0.22
19	27-09-04W	004-01717-000	SANDERS MARY M	215 W FARMER DUMAS AR 71639	RI	0.00	0.19	0.19
19	27-09-04W	004-01718-000	WATKINS PATRICIA	210 W JONES DUMAS AR 71639-	RI	0.00	0.54	0.54
19	27-09-04W	004-01719-000	BREWER CARLBERT & JERLEAN	400 N WILLOW DUMAS AR 71639	RI	0.00	0.22	0.22
19	27-09-04W	004-01720-000	ALLEN CLEVELAND & SHARON	134 PALMETTO DUMAS AR 71639	RV	0.00	0.22	0.22
19	27-09-04W	004-01721-000	BREWER CARLBERT J & JERILEAN	400 N WILLOW DUMAS AR 71639-	RI	0.00	0.18	0.18
19	27-09-04W	004-01722-000	FRANKLIN FELICIA	1002 W WATERMAN ST DUMAS AR 71639	RV	0.00	0.45	0.45
19	27-09-04W	004-01723-000	GOSSETT ROY NELSON AND L C	C/O BALDWIN LENORA LANCASTER TX 75146	RI	0.00	0.18	0.18
19	27-09-04W	004-01724-000	BREWER ELIZABETH	C/O JERI BREWER DUMAS AR 71639	RV	0.00	0.09	0.09
19	27-09-04W	004-01725-000	BREWER ELIZABETH	C/O JERI BREWER DUMAS AR 71639	RV	0.00	0.09	0.09
19	27-09-04W	004-01726-000	HARMON PATRICIA	PO BOX 852 DUMAS AR 71639	RV	0.00	0.09	0.09
19	27-09-04W	004-01727-000	HARMON PATRICIA	PO BOX 852 DUMAS AR 71639	RV	0.00	0.09	0.09
19	27-09-04W	004-01728-000	HARMON PATRICIA	PO BOX 852 DUMAS AR 71639	RV	0.00	0.18	0.18
19	27-09-04W	004-01729-000	EMERSON VINCENT	302 W JONES DUMAS AR 71639	RI	0.00	0.18	0.18
19	27-09-04W	004-01730-000	EDWARDS BRENDA	207 N PINE DUMAS AR 71639	RI	0.00	0.08	0.08
19	27-09-04W	004-01731-000	JONES LINDA F	203 N PINE DUMAS AR 71639	RI	0.00	0.08	0.08
19	27-09-04W	004-01732-000	YOUNG D C SR	405 W FARMER ST DUMAS AR 71639	RI	0.00	0.18	0.18
19	27-09-04W	004-01733-000	YOUNG D C & JANICE	405 W FARMER DUMAS AR 71639	RI	0.00	0.18	0.18

19	27-09-04W	004-01734-000	YOUNG D C SR	405 W FARMER ST DUMAS AR 71639	RI	0.00	0.15	0.15
19	27-09-04W	004-01735-000	JONES NATHANIEL	421 W FARMER DUMAS AR 71639	RI	0.00	0.21	0.21
19	27-09-04W	004-01737-000	KING REBECCA	437 W FARMER ST DUMAS AR 71639	RV	0.00	0.09	0.09
19	27-09-04W	004-01738-000	KING REBECCA	437 W FARMER ST DUMAS AR 71639	RI	0.00	0.16	0.16
19	27-09-04W	004-01739-000	WATTS VELERICK & BRENDA	C/O WATTS HATTIE DUMAS AR 71639	RI	0.00	0.16	0.16
19	27-09-04W	004-01740-000	GRIFFIN DIANNA ESTATE	C/O LAMBERT ESSALENE DUMAS AR 71639	RI	0.00	0.27	0.27
19	27-09-04W	004-01741-000	EVERETT KEVIN SR & MARSHA	PO BOX 1023 DUMAS AR 71639	RI	0.00	0.35	0.35
19	27-09-04W	004-01742-000	FREEMAN OWEIDA	410 W FARMER DUMAS AR 71639	RI	0.00	0.27	0.27
19	27-09-04W	004-01743-000	LEE SHONNIE S	503 W FARMER DUMAS AR 71639-	RI	0.00	0.18	0.18
19	27-09-04W	004-01744-000	LEE SHONNIE S	503 W FARMER DUMAS AR 71639	RI	0.00	0.18	0.18
19	27-09-04W	004-01745-000	LEE SHONNIE S	503 W FARMER DUMAS AR 71639-	RV	0.00	0.18	0.18
19	27-09-04W	004-01746-000	RAINEY BARBARA	519 W FARMER DUMAS AR 71639	RI	0.00	0.27	0.27
19	27-09-04W	004-01747-000	HALL DOROTHA LOVE ET AL	509 N LONG ST DUMAS AR 71639	CV	0.00	0.09	0.09
19	27-09-04W	004-01748-000	NAVARLETTE GYRTHA MITCHELL ET AL	512 ALTON COURT CAROL STREAM IL 60188-	RV	0.00	0.19	0.19
19	27-09-04W	004-01749-000	RAINEY BARBARA	519 W FARMER ST DUMAS AR 71639	CI	0.00	0.27	0.27
19	27-09-04W	004-01750-000	KELLEY FUNERAL HOME INC	2704 COMMERCE CIRCLE PINE BLUFF AR 71601	CV	0.00	0.18	0.18
19	27-09-04W	004-01751-000	KELLEY FUNERAL HOME INC	2704 COMMERCE CIRCLE PINE BLUFF AR 71601	CV	0.00	0.18	0.18
19	27-09-04W	004-01752-000	KELLEY FUNERAL HOME INC	2704 COMMERCE CIRCLE PINE BLUFF AR 71601	CI	0.00	0.27	0.27
19	27-09-04W	004-01753-000	KELLEY FUNERAL HOME INC	2704 COMMERCE CIR PINE BLUFF AR 71601	RV	0.00	0.17	0.17
19	27-09-04W	004-01754-000	NAVARLETTE GYRTHA MITCHELL	512 ALTON COURT CAROL STREAM IL 60188-	RV	0.00	0.18	0.18
19	27-09-04W	004-01755-000	LIVINGSTON TRACY D	C/O SHANTEL NEAL DUMAS AR 71639	RI	0.00	0.35	0.35
19	27-09-04W	004-01756-000	SMITH JOYCE	626 W FARMER ST DUMAS AR 71639	RV	0.00	0.18	0.18
19	27-09-04W	004-01757-000	SMITH JOYCE	626 W FARMER ST DUMAS AR 71639	RV	0.00	0.09	0.09
19	27-09-04W	004-01758-000	SMITH CHARLES JR & JOYCE	626 W FARMER DUMAS AR 71639	RV	0.00	0.09	0.09
19	27-09-04W	004-01759-000	SMITH CHARLES JR & JOYCE	626 W FARMER DUMAS AR 71639	RI	0.00	0.18	0.18
19	27-09-04W	004-01760-000	JACKSON JOY NANNETTE & RENE M WATKINS	220 CHERRY ST DUMAS AR 71639	RI	0.00	0.17	0.17
19	27-09-04W	004-01761-000	WILLIAMS ALMAZINE ESTATE	C/O RICKY WILLIAMS DUMAS AR 71639	RI	0.00	0.09	0.09
19	27-09-04W	004-01762-000	WILLIAMS MANUEL & ALMAZINE	642 W JONES DUMAS AR 71639	RI	0.00	0.18	0.18
19	27-09-04W	004-01763-000	LOWE WILLIE LEE & JO ANN	636 W JONES DUMAS AR 71639	RI	0.00	0.17	0.17
19	27-09-04W	004-01764-000	LOWE WILLIE & JOE ANN	636 W JONES ST DUMAS AR 71639	RI	0.00	0.18	0.18
19	27-09-04W	004-01765-000	DEAN LUTHER	622 W JONES DUMAS AR 71639	RI	0.00	0.18	0.18
19	27-09-04W	004-01766-000	JORDAN MAE FRANCES	1202 E 18TH AVE PINE BLUFF AR 71601	RV	0.00	0.27	0.27
19	27-09-04W	004-01767-000	DAVIS ETHELRINE	113 S WALNUT DUMAS AR 71639	RI	0.00	0.09	0.09
19	27-09-04W	004-01767-001	DAVIS ETHELRINE	113 S WALNUT DUMAS AR 71639	RI	0.00	0.09	0.09
19	27-09-04W	004-01768-000	DAVIS ETHELRINE	113 S WALNUT DUMAS AR 71639	RI	0.00	0.18	0.18
19	27-09-04W	004-01769-000	WILLIAMS RICKY & ELAINE	C/O WILLIAMS ROSALYN LATRICE DUMAS AR 71639	RI	0.00	0.18	0.18
19	27-09-04W	004-01770-000	PALMER SARAH & E C WELLS	1849 BENFORD MEMPHIS TN 38109	RI	0.00	0.18	0.18
19	27-09-04W	004-01771-000	SAINT PETERS ROCK MISSIONARY BAPTIST CHURCH	C/O GWENDOLYN HANDCOCK DUMAS AR 71639	RV	0.00	0.18	0.18
19	27-09-04W	004-01772-000	TONEY RICKEY & LACEY	7220 WARDEN RD PINE BLUFF AR 71603	RI	0.00	0.36	0.36
19	27-09-04W	004-01773-000	ST PETERS ROCK MIS BAPT CHURCH	C/O BREWER CARL DUMAS AR 71639-	ER	0.00	0.07	0.07
19	27-09-04W	004-01773-001	ST PETERS ROCK MIS BAPT CHURCH	C/O BREWER CARL DUMAS AR 71639	ER	0.00	0.12	0.12
19	27-09-04W	004-01774-000	ST PETERS ROCK MIS BAPT CHURCH	C/O BREWER CARL DUMAS AR 71639-	ER	0.00	0.37	0.37
19	27-09-04W	004-01775-000	ST PETERS ROCK MIS BAPT CHURCH	C/O BREWER CARL DUMAS AR 71639-	ER	0.00	0.09	0.09
19	27-09-04W	004-01775-001	ST PETERS ROCK MIS BAPT CHURCH	C/O BREWER CARL DUMAS AR 71639-	ER	0.00	0.19	0.19
19	27-09-04W	004-01776-000	ST PETERS ROCK MIS BAPT CHURCH	C/O BREWER CARL DUMAS AR 71639-	ER	0.00	0.09	0.09
19	27-09-04W	004-01777-000	ST PETERS ROCK MIS BAPT CHURCH	C/O BREWER CARL DUMAS AR 71639-	ER	0.00	0.18	0.18
19	27-09-04W	004-01778-000	WATTS BRENDA FAYE & VELERICK	130 S OAK DUMAS AR 71639	RI	0.00	0.18	0.18
19	27-09-04W	004-01779-000	WATTS BRENDA F & VELERICK	130 S OAK DUMAS AR 71639	RV	0.00	0.18	0.18
19	27-09-04W	004-01780-000	MAYS TENNIS & SYLVIA M	113 S BEECH DUMAS AR 71639	RI	0.00	0.19	0.19
19	27-09-04W	004-01781-000	DEAN DONNIE M BRITTNEY S & ARNETTE	205 POWELL DUMAS AR 71639	RV	0.00	0.18	0.18
19	27-09-04W	004-01782-000	DENHAM EDDIE	626 W FARMER DUMAS AR 71639	RV	0.00	0.09	0.09

19	27-09-04W	004-01783-000	DENHAM HAZEL & JOYCE SMITH	626 W FARMER DUMAS AR 71639	RV	0.00	0.09	0.09
19	27-09-04W	004-01784-000	COBB HERMAN ET AL	4503 FAUCETT RD PINE BLUFF AR 71603	RI	0.00	0.18	0.18
19	27-09-04W	004-01785-000	DAVIS ETHELRINE	113 S WALNUT ST DUMAS AR 71639-	RI	0.00	0.35	0.35
19	27-09-04W	004-01786-000	JACKSON JOY NANNETTE	526 W CHOCTAW DUMAS AR 71639	RV	0.00	0.35	0.35
19	27-09-04W	004-01787-000	SAINT PETER ROCK MISSIONARY BAPTIST CHURCH	C/O BREWER JAMES ET AL-TRUSTEES DUMAS AR 71639	ER	0.00	0.18	0.18
19	27-09-04W	004-01788-000	DODDS HARVEY & FELICIA HARRIS	524 W CHOCTAW DUMAS AR 71639	RI	0.00	0.27	0.27
19	27-09-04W	004-01789-000	L G PROPERTIES LLC	316 E PICKENS DUMAS AR 71639	RI	0.00	0.29	0.29
19	27-09-04W	004-01790-000	HANDY MOSE	C/O ELDRIDGE ELIZABETH CHICAGO IL 60620-	RV	0.00	0.09	0.09
19	27-09-04W	004-01791-000	HANDY MOSE & BETTY	C/O ELDRIDGE ELIZABETH CHICAGO IL 60620-	RV	0.00	0.09	0.09
19	27-09-04W	004-01792-000	BATTLES WILLIE MAE	PO BOX 138 MABELVALE AR 72103	RI	0.00	0.18	0.18
19	27-09-04W	004-01793-000	TANNER DERRAL MINNIE F CLEMENTINE & LINDA	PO BOX 551 DUMAS AR 71639	RV	0.00	0.18	0.18
19	27-09-04W	004-01794-000	TANNER DERRAL MINNIE F CLEMENTINE & LINDA	PO BOX 551 DUMAS AR 71639	RI	0.00	0.18	0.18
19	27-09-04W	004-01795-000	EMERSON ALEX & DOROTHY J	425 W JONES DUMAS AR 71639	RI	0.00	0.18	0.18
19	27-09-04W	004-01796-000	JACKSON JOSEPH & JUANITA	101 S OAK DUMAS AR 71639	CI	0.00	0.17	0.17
19	27-09-04W	004-01797-000	TYREE TEMPLE AME CHURCH	110 S OAK DUMAS AR 71639	ER	0.00	0.16	0.16
19	27-09-04W	004-01798-000	TYREE TEMPLE AME CHURCH	110 S OAK DUMAS AR 71639	ER	0.00	0.18	0.18
19	27-09-04W	004-01800-000	LANE FRANCES	422 W CHOCTAW DUMAS AR 71639	RI	0.00	0.18	0.18
19	27-09-04W	004-01802-000	RANDOLPH ARTHA D	539 S CHERRY DUMAS AR 71639	RV	0.00	0.09	0.09
19	27-09-04W	004-01803-000	RANDOLPH ARTHA D	406 W CHOCTAW DUMAS AR 71639	RI	0.00	0.18	0.18
19	27-09-04W	004-01804-000	BOYD RICKY & RUTHIE	386 OAKWOOD BAYOU RD DUMAS AR 71639	RI	0.00	0.19	0.19
19	27-09-04W	004-01805-000	JOHNSON HYDER & DEBORAH	6101 RIDGEWOOD DR PINE BLUFF AR 71603	RI	0.00	0.28	0.28
19	27-09-04W	004-01806-000	D & T CO INC	C/O JERRY TANNENBAUM HOT SPRINGS AR 71901	RV	0.00	0.09	0.09
19	27-09-04W	004-01807-000	BREWER ADOLPHUS JR	400 N WILLOW DUMAS AR 71639	RV	0.00	0.09	0.09
19	27-09-04W	004-01808-000	DOBBS MARY DAVIS & RONALD DAVIS	PO BOX 8 PICKENS AR 71662	RV	0.00	0.28	0.28
19	27-09-04W	004-01809-000	WILEY HENRY	313 JONES DUMAS AR 71639	RI	0.00	0.09	0.09
19	27-09-04W	004-01810-000	WILEY AILEEN	313 W JONES DUMAS AR 71639	RI	0.00	0.18	0.18
19	27-09-04W	004-01811-000	GRAY ELYRIA KAY	320 S OAK DUMAS AR 71639	RV	0.00	0.06	0.06
19	27-09-04W	004-01812-000	JACKSON RUTH ESAW	318 W CHOCTAW DUMAS AR 71639	RI	0.00	0.45	0.45
19	27-09-04W	004-01812-001	AUSTIN BAILEY & LINDA L	306 W CHOCTAW DUMAS AR 71639	RV	0.00	0.09	0.09
19	27-09-04W	004-01813-000	AUSTIN BAILEY & LINDA L	306 W CHOCTAW DUMAS AR 71639	RI	0.00	0.28	0.28
19	27-09-04W	004-01814-000	TAYLOR CHARLES RAY & SARAH	109 N PINE DUMAS AR 71639	RI	0.00	0.26	0.26
19	27-09-04W	004-01815-000	D & D PROPERTIES	303 E PICKENS DUMAS AR 71639	RV	0.00	0.18	0.18
19	27-09-04W	004-01816-000	D & D PROPERTIES	303 E PICKENS DUMAS AR 71639	RI	0.00	0.14	0.14
19	27-09-04W	004-01817-000	VIRGIL ALLIE M	1707 CARPENTIER ST SAN LEANDRO CA 94577	RV	0.00	0.24	0.24
19	27-09-04W	004-01818-000	RAINEY DAVID	PO BOX 642 DUMAS AR 71639	RV	0.00	0.19	0.19
19	27-09-04W	004-01819-000	MADISON LEO	213 W JONES DUMAS AR 71639	RI	0.00	0.19	0.19
19	27-09-04W	004-01820-000	RAINEY DAVID CHRISTOPHER	112 N PINE DUMAS AR 71639	RI	0.00	0.19	0.19
19	27-09-04W	004-01821-000	ADAMS LEVARN & MAMIE LEE	108 N PINE DUMAS AR 71639	RI	0.00	0.21	0.21
19	27-09-04W	004-01822-000	BRIGGS EDDIE & IOLA	222 W CHOCTAW DUMAS AR 71639	RI	0.00	0.22	0.22
19	27-09-04W	004-01823-000	JAMES PAMELA V	210 W CHOCTAW DUMAS AR 71639	RI	0.00	0.21	0.21
19	27-09-04W	004-01824-000	HOLMES MARGARET	206 W CHOCTAW DUMAS AR 71639	RI	0.00	0.29	0.29
19	27-09-04W	004-01825-000	PROFESSIONAL HOUSING & LAND LLC	75 N WOODWARD AVE #81956 TALLAHASSEE FL 32313	RV	0.00	0.19	0.19
19	27-09-04W	004-01828-000	CITY OF DUMAS	PO BOX 157 DUMAS AR 71639	CI	0.00	0.07	0.07
19	27-09-04W	004-01829-000	CITY OF DUMAS	PO BOX 157 DUMAS AR 71639	CI	0.00	0.08	0.08
19	27-09-04W	004-01830-000	CITY OF DUMAS	PO BOX 157 DUMAS AR 71639	CI	0.00	0.06	0.06
19	27-09-04W	004-01831-000	CANTRELL TOMMY	103 W CHOCTAW ST DUMAS AR 71639	CV	0.00	0.09	0.09
19	27-09-04W	004-01832-000	JOHNSON VICTOR & CHERYL	120 W CHOCTAW ST DUMAS AR 71639	CV	0.00	0.16	0.16
19	27-09-04W	004-01833-000	JOHNSON VICTOR & CHERYL	120 W CHOCTAW ST DUMAS AR 71639	CV	0.00	0.04	0.04
19	27-09-04W	004-01834-000	JOHNSON VICTOR & CHERYL	120 W CHOCTAW ST DUMAS AR 71639	RV	0.00	0.24	0.24
19	27-09-04W	004-01835-000	JONES VICTOR R & EASTER M	120 W CHOCTAW DUMAS AR 71639	RI	0.00	0.38	0.38
19	27-09-04W	004-01836-000	CHARLES BETTY	303 E FARMER DUMAS AR 71639	RI	0.00	0.16	0.16

19	27-09-04W	004-01837-000	JONES CHERYL	112 N ELM ST DUMAS AR 71639-	RI	0.00	0.17	0.17
19	27-09-04W	004-01838-000	CHATMAN HOOVER & LOVELY MAE	107 W JONES DUMAS AR 71639	RI	0.00	0.10	0.10
19	27-09-04W	004-01838-001	JONES BILLY R	C/O SIMMONS BANK PINE BLUFF AR 71611	RI	0.00	0.14	0.14
19	27-09-04W	004-01839-000	DUMAS SEED CLEANERS INC	PO BOX 67 DUMAS AR 71639	RV	0.00	0.02	0.02
19	27-09-04W	004-01840-000	PURYEAR JOHN HARDWARE STORE	PO BOX 296 DUMAS AR 71639	CI	0.00	1.06	1.06
19	27-09-04W	004-01841-000	C & L ELECTRIC COOPERATIVE CORP (SD 800)	PO BOX 9 STAR CITY AR 71667	PS	0.00	0.10	0.10
19	27-09-04W	004-01842-000	DUSTED OFF LLC	859 KIRTLEY RD DUMAS AR 71639	EC	0.00	0.22	0.22
19	27-09-04W	004-01844-000	MIZELL GREG	PO BOX 417 DUMAS AR 71639	RV	0.00	0.04	0.04
19	27-09-04W	004-01845-000	TALAVERA EDUARDO & DAMARIS	129 E WOLFF ST DUMAS AR 71639	RI	0.00	0.45	0.45
19	27-09-04W	004-02019-000	BERRY JAMES T & JANETTA S	130 N RANKIN DUMAS AR 71639	RI	0.00	0.45	0.45
19	27-09-04W	004-02020-000	BERRY JAMES T & JANETTA S	130 N RANKIN DUMAS AR 71639	RV	0.00	0.47	0.47
19	27-09-04W	004-02021-000	BONEY PRICE SR & AMELIA	510 E FARMER DUMAS AR 71639	RI	0.00	0.46	0.46
19	27-09-04W	004-02022-000	J T PROPERTIES	120 HWY 65 N DUMAS AR 71639-	RV	0.00	0.67	0.67
19	27-09-04W	004-02023-000	DANN CHESTER & GLENDA REVOCABLE TRUST	C/O DANN CHESTER & GLENDA-TRUSTE DUMAS AR 71639	RI	0.00	1.00	1.00
19	27-09-04W	004-02024-000	SHEA WILLIAM	521 E FARMER ST DUMAS AR 71639	RI	0.00	0.94	0.94
19	27-09-04W	004-02025-000	SPLASH-N-GO LLC	277 INDEPENDENCE LN DUMAS AR 71639	CI	0.27	0.37	0.37
19	27-09-04W	004-02026-000	SPLASH-N-GO LLC	277 INDEPENDENCE LN DUMAS AR 71639	CI	0.67	0.70	0.70
19	27-09-04W	004-02027-000	BERRY JAMES & JANETTA	130 RANKIN DUMAS AR 71639	CI	0.33	0.26	0.26
19	27-09-04W	004-02028-000	LEE CHEK W & JUDY	PO BOX 203 DUMAS AR 71639	CI	0.52	0.65	0.65
19	27-09-04W	004-02029-000	FAMILY DOLLAR STORES OF ARKANSAS INC	PO BOX 1017 CHARLOTTE NC 28201	CI	0.00	0.68	0.68
19	27-09-04W	004-02030-000	FAMILY DOLLAR STORES OF ARKANSAS LLC	PO BOX 1017 CHARLOTTE NC 28201	CV	0.00	0.74	0.74
19	27-09-04W	004-02031-000	SMITH CLIFFORD J & PATRICIA M	421 E CHOCTAW DUMAS AR 71639	RI	0.00	1.27	1.27
19	27-09-04W	004-02032-000	CORBIN GUY A	425 E CHOCTAW DUMAS AR 71639	RI	0.00	0.38	0.38
19	27-09-04W	004-02033-000	LEE EUGENE JR & EUNICE LEE	413 E CHOCTAW DUMAS AR 71639	RI	0.00	0.60	0.60
19	27-09-04W	004-02034-000	BERRY BRANDON T & KESHIA L	9 BELMONT DUMAS AR 71639	RV	0.00	0.19	0.19
19	27-09-04W	004-02037-000	ELLIOTT HOMER L & RUTH M-CONTRACT	C/O DONRHON PROPERTIES WATSON AR 71674	RI	0.00	0.38	0.38
19	27-09-04W	004-02038-000	BERRY BRANDON T & KESHIA L	106 RANKIN DUMAS AR 71639	RI	0.00	0.44	0.44
19	27-09-04W	004-02039-000	ZAMORA FRANCISCO J	401 E CHOCTAW ST DUMAS AR 71639	RI	0.00	0.43	0.43
19	27-09-04W	004-02040-000	J T PROPERTIES	124 E WATERMAN DUMAS AR 71639	RV	0.00	0.35	0.35
19	27-09-04W	004-02040-001	J T PROPERTIES	124 E WATERMAN DUMAS AR 71639	RI	0.00	0.19	0.19
19	27-09-04W	004-02043-000	ROBERTSON KATHERINE	105 BRASFIELD DUMAS AR 71639	RI	0.00	0.26	0.26
19	27-09-04W	004-02044-000	ALLIANCE CARE SERVICES INC	109 S BRASFIELD DUMAS AR 71639	CI	1.03	1.06	1.06
19	27-09-04W	004-02045-000	PETERSON DELORIS E REVOCABLE TRUST	PETERSON DELORIS E-TRUSTEE DUMAS AR 71639	RI	0.00	0.53	0.53
19	27-09-04W	004-02046-000	DOBBS CONELLIIOUS & THELMA	PO BOX 191 DUMAS AR 71639	RI	0.00	0.31	0.31
19	27-09-04W	004-02047-000	LAMBERT & LAMBERT INVESTORS INC	365 BOTTOMS RD DUMAS AR 71639-	RI	0.00	0.26	0.26
19	27-09-04W	004-02048-000	SPIRES FAMILY REVOCABLE TRUST	SPIRES HUGH A JR-TRUSTEE PINE BLUFF AR 71603	RV	0.00	0.93	0.93
19	27-09-04W	004-02049-000	NORMAN ONIE	120 HWY 65 S DUMAS AR 71639	RI	0.00	0.77	0.77
19	27-09-04W	004-02050-000	FISHER DIANE	1055 E CHOCTAW ST DUMAS AR 71639	RI	0.00	0.71	0.71
19	27-09-04W	004-02051-000	HELTON RICK & DONNA	112 HWY 65 S DUMAS AR 71639	RI	0.00	0.68	0.68
19	27-09-04W	004-02052-000	HILLARD ERNESTINE	106 S HWY 65 DUMAS AR 71639	RI	0.00	0.64	0.64
19	27-09-04W	004-02053-000	J T PROPERTIES	124 E WATERMAN DUMAS AR 71639	RV	0.00	0.33	0.33
19	27-09-04W	004-02054-000	MONDRAGON GUILLERMO & MARIA VEGA-CONTRACT	C/O JOSE PEREZ & M CARMEN ALVARADO DUMAS AR 71639	RI	0.00	0.26	0.26
19	27-09-04W	004-02055-000	LEONARD JOHN C & CAROL	HC 66 BOX 450 DUMAS AR 71639	RI	0.00	0.23	0.23
19	27-09-04W	004-02055-001	LEONARD ENTERPRISES INC	231 W WATERMAN DUMAS AR 71639	RI	0.29	0.29	0.29
19	27-09-04W	004-02056-000	LEONARD RAYMOND	HC 66 BOX 460 DUMAS AR 71639	RI	0.00	0.26	0.26
19	27-09-04W	004-02057-000	ALLEN JAMES R & YVONNE P	106 BRASFIELD DUMAS AR 71639	RI	0.00	0.27	0.27
19	27-09-04W	004-02058-000	BAILEY ELNORA	110 BRASFIELD DUMAS AR 71639	RI	0.00	0.56	0.56
19	27-09-04W	004-02059-000	GRIFFIN GRANT GILLIS	109 S BRASFIELD DUMAS AR 71639	RV	0.00	0.58	0.58
19	27-09-04W	004-02060-000	FISHER DIANE	1055 E CHOCTAW ST DUMAS AR 71639	CI	0.20	0.20	0.20
19	27-09-04W	004-02061-000	FISHER DIANE	1055 E CHOCTAW ST DUMAS AR 71639	RV	0.38	0.31	0.31
19	27-09-04W	004-02061-001	PURYEAR GLYNN A JR	PO BOX 516 DUMAS AR 71639	CV	0.56	0.48	0.48

19	27-09-04W	004-02062-001	LAMBERT & LAMBERT INVESTORS INC	365 BOTTOMS RD DUMAS AR 71639-	CI	0.12	0.14	0.14
19	27-09-04W	004-02063-000	PURYEAR GLYNN A JR & DEBBIE	324 E CHOCTAW DUMAS AR 71639	RI	0.00	0.65	0.65
19	27-09-04W	004-02063-001	PURYEAR GLYNN A JR	PO BOX 516 DUMAS AR 71639	RV	0.34	0.48	0.48
19	27-09-04W	004-02064-000	FRIEDMAN LEIGH ANN W ET AL	19061 HAMDEN LN HUNTINGTON BEACH CA 92646	RI	0.00	0.43	0.43
19	27-09-04W	004-02065-000	OLDNER BENJAMIN C & SHERRY	225 S COLLEGE ST DUMAS AR 71639-	RI	0.00	0.44	0.44
19	27-09-04W	004-02066-000	OLDNER CLAY & SHERRY	225 S COLLEGE DUMAS AR 71639	RI	0.00	0.22	0.22
19	27-09-04W	004-02067-000	OLDNER CLAY & SHERRY	225 S COLLEGE DUMAS AR 71639	RI	0.00	0.32	0.32
19	27-09-04W	004-02068-000	OLDNER BENJAMIN C & SHERRY A	225 S COLLEGE DUMAS AR 71639	RV	0.00	0.50	0.50
19	27-09-04W	004-02069-000	C & P DEVELOPERS LLC	111 N MAIN ST DUMAS AR 71639	CI	0.59	0.57	0.57
19	27-09-04W	004-02069-001	CURTIS MELISSA	213 S COLLEGE DUMAS AR 71639	RV	0.00	0.03	0.03
19	27-09-04W	004-02070-000	COGER KENNETH	PO BOX 781 DUMAS AR 71639	RI	0.62	0.61	0.61
19	27-09-04W	004-02071-000	LYNWOOD & LUDDIE PROPERTIES LLC	C/O BANK OF STAR CITY STAR CITY AR 71667	CI	0.45	0.49	0.49
19	27-09-04W	004-02072-000	CHAVEZ MARIA	316 E WATERMAN DUMAS AR 71639	RI	0.00	0.22	0.22
19	27-09-04W	004-02074-000	DUMAS SCHOOL		ES	0.00	5.44	5.44
19	27-09-04W	004-02088-000	CALLOWAY DELOIS J	614 E FARMER DUMAS AR 71639	RI	0.00	0.47	0.47
19	27-09-04W	004-02089-000	BERRY JAMES THOMAS	17 BELMONT DUMAS AR 71639	CV	0.24	0.25	0.25
19	27-09-04W	004-02090-000	WHALEY STEPHEN A JR	110 HWY 65 N DUMAS AR 71639	CI	1.41	1.44	1.44
19	27-09-04W	004-02091-000	BERRY JAMES THOMAS	17 BELMONT DUMAS AR 71639	CI	1.26	1.61	1.61
19	27-09-04W	004-02096-000	STOREY KENNETH E REVOCABLE TRUST	STOREY KENNETH E-TRUSTEE SIKESTON MO 63801	CI	0.88	1.08	1.08
19	27-09-04W	004-02096-001	STOREY STACY L 1992 TRUST	120 INDUSTRIAL DR SIKESTON MO 63801-	CI	1.03	1.07	1.07
19	27-09-04W	004-02122-000	BREGGS BARBARA	309 N PARKWAY DR EL DORADO AR 71730	RI	0.00	0.28	0.28
19	27-09-04W	004-02123-000	ZUNIGA JOE & MARIBEL M	105 S PETERSON DUMAS AR 71639	RI	0.00	0.30	0.30
19	27-09-04W	004-02124-000	FISHER DIANE	1055 E CHOCTAW ST DUMAS AR 71639	RI	0.00	0.43	0.43
19	27-09-04W	004-02125-000	LAMBERT & LAMBERT INVESTORS INC-CONTRACT	C/O AMELIA MONDRAGON DUMAS AR 71639	RI	0.00	0.43	0.43
19	27-09-04W	004-02126-000	NICHOLS MARTHA J	117 S PETERSON DUMAS AR 71639	RI	0.00	0.44	0.44
19	27-09-04W	004-02127-000	MIZELL RONNIE J & SANDRA K	723 E WATERMAN DUMAS AR 71639	RI	0.00	0.28	0.28
19	27-09-04W	004-02128-000	KIRTLEY LONNIE & RUBY	121 S PETERSON DUMAS AR 71639	RI	0.00	0.42	0.42
19	27-09-04W	004-02129-000	AVH REALTY GROUP LLC	6420 HWY 133 RISON AR 71665	RI	0.00	0.40	0.40
19	27-09-04W	004-02130-000	HUGHES BILLY J	6301 HOOKER RD PINE BLUFF AR 71601	RI	0.00	0.27	0.27
19	27-09-04W	004-02131-000	YOUNG FRANK	112 S PETERSON DUMAS AR 71639	RI	0.00	0.28	0.28
19	27-09-04W	004-02132-000	HOLMES ANDERSON JR IV & ROSE A	106 S PETERSON DUMAS AR 71639	RI	0.00	0.28	0.28
19	27-09-04W	004-02133-000	THOMPRO LLC	105 S MAY DUMAS AR 71639	RI	0.00	0.23	0.23
19	27-09-04W	004-02134-000	DSV SPV2 LLC	16 BERRYHILL RD COLUMBIA SC 29210	RI	0.00	0.27	0.27
19	27-09-04W	004-02138-000	BANK OF STAR CITY	PO BOX 69 STAR CITY AR 71667	CI	0.76	0.74	0.74
19	27-09-04W	004-02296-000	CHATHAM JAMES C & BARBARA-CONTRACT	C/O RUBEN TORRES & MIREYA SOLTERO DUMAS AR 71639	RI	0.00	0.27	0.27
19	27-09-04W	004-02297-000	CHAVEZ JACOBO R & MARIA S RAMIREZ	412 SHADY GROVE LN DUMAS AR 71639	RI	0.00	0.21	0.21
19	27-09-04W	004-02298-000	JONES SAM & CAROL	408 SHADY GROVE LN DUMAS AR 71639	RI	0.00	0.21	0.21
19	27-09-04W	004-02299-000	BINGHAM ANNIE	404 SHADY GROVE LN DUMAS AR 71639	RI	0.00	0.20	0.20
19	27-09-04W	004-02300-000	BERRY JAMES T & JANETTA S BERRY	130 N RANKIN DUMAS AR 71639	RI	0.00	0.23	0.23
19	27-09-04W	004-02320-000	CITY OF DUMAS	PO BOX 157 DUMAS AR 71639-	EG	0.00	1.15	1.15
19	27-09-04W	004-02321-000	HILL SEED & ELEVATOR INC	206 HILL LN DUMAS AR 71639	CV	0.00	2.39	2.39
19	27-09-04W	004-02323-000	HILL SEED & ELEVATOR INC	206 HILL LN DUMAS AR 71639	RV	0.00	0.38	0.38
19	27-09-04W	004-02324-000	HILL SEED & ELEVATOR INC	206 HILL LN DUMAS AR 71639	RI	0.00	1.54	1.54
19	27-09-04W	004-02324-001	JOHNSON HYDER L & DEBORAH B	6101 RIDGEWOOD DR PINE BLUFF AR 71603	RV	0.00	0.05	0.05
19	27-09-04W	004-02325-000	JOHNSON HYDER L & DEBORAH	6101 RIDGEWOOD DR PINE BLUFF AR 71603	RI	0.00	0.51	0.51
19	27-09-04W	004-02325-001	HILL SEED & ELEVATOR INC	206 HILL LN DUMAS AR 71639	RV	0.00	1.06	1.06
19	27-09-04W	004-02326-000	JOHNSON HYDER L & DEBORAH	6101 RIDGEWOOD DR PINE BLUFF AR 71603	RI	0.00	0.95	0.95
19	27-09-04W	004-02326-001	HILL SEED & ELEVATOR INC	206 HILL LN DUMAS AR 71639	RV	0.00	1.86	1.86
19	27-09-04W	004-02327-000	RAINEY DAVID & CHRISTINA	205 W BOWLES DUMAS AR 71639	RI	0.00	2.81	2.81
19	27-09-04W	004-02328-000	DUMAS PUBLIC HOUSING AUTHORITY		EC	14.80	11.70	11.70
19	27-09-04W	004-02329-000	CITY OF DUMAS	PO BOX 157 DUMAS AR 71639-	EG	0.00	0.01	0.01

19	27-09-04W	004-02330-000	DAVIS LYDIA	314 S WALNUT ST DUMAS AR 71639	CV	0.00	0.58	0.58
19	27-09-04W	004-02331-000	CANADA INC	C/O MEADOR PHARMACY DUMAS AR 71639	CI	0.00	0.07	0.07
19	27-09-04W	004-02332-000	CANADA INC	C/O MEADOR PHARMACY DUMAS AR 71639	CI	0.00	0.06	0.06
19	27-09-04W	004-02333-000	CANADA INC	C/O MEADOR PHARMACY DUMAS AR 71639	CI	0.00	0.05	0.05
19	27-09-04W	004-02334-000	DAVIS LYDIA	PO BOX 1025 DUMAS AR 71639	CI	0.00	0.10	0.10
19	27-09-04W	004-02335-000	DAVIS LYDIA	PO BOX 1025 DUMAS AR 71639	CV	0.00	0.13	0.13
19	27-09-04W	004-02336-000	DAVIS COY S & OLLIE MAE	62 JACK DANTE DUMAS AR 71639-	RV	0.00	0.27	0.27
19	27-09-04W	004-02337-000	RANDLE L J & GLORIA	11101 PRINCETON PIKE PINE BLUFF AR 71602	CI	0.00	0.47	0.47
19	27-09-04W	004-02338-000	WASHINGTON ARNELL & JACKIE	248 S MAIN DUMAS AR 71639	RI	0.00	0.50	0.50
19	27-09-04W	004-02339-000	WELLS DERWOOD R	1383 HWY 138 MONTICELLO AR 71655	CI	0.00	0.30	0.30
19	27-09-04W	004-02340-000	MIZELL DALE	PO BOX 417 DUMAS AR 71639	RI	0.00	0.25	0.25
19	27-09-04W	004-02341-000	JOHNSON HYDER & DEBORAH	6101 RIDGEWOOD DR PINE BLUFF AR 71603	CI	0.00	0.39	0.39
19	27-09-04W	004-02342-000	BREWER OLIVER JAMES & BETTY N	209 S ELM ST DUMAS AR 71639	RI	0.00	0.57	0.57
19	27-09-04W	004-02343-000	BURNS JUDY	1102 HWY 54 W DUMAS AR 71639	CI	0.00	0.72	0.72
19	27-09-04W	004-02344-000	DUNN VAN M & CHRISTINA NICOLE	PO BOX 37 DUMAS AR 71639	CI	0.00	0.22	0.22
19	27-09-04W	004-02345-000	GILL RENTAL LLC	PO BOX 70 DUMAS AR 71639	CI	0.00	0.22	0.22
19	27-09-04W	004-02346-000	GILL RENTAL LLC	PO BOX 70 DUMAS AR 71639	RV	0.00	0.04	0.04
19	27-09-04W	004-02347-000	CITY OF DUMAS	PO BOX 157 DUMAS AR 71639	EG	0.00	0.42	0.42
19	27-09-04W	004-02348-000	DUMAS COMMUNITY THEATER	BOX 493 DUMAS AR 71639	EC	0.00	0.14	0.14
19	27-09-04W	004-02349-000	CITY OF DUMAS	PO BOX 57 DUMAS AR 71639-	EG	0.00	0.27	0.27
19	27-09-04W	004-02350-000	CITY OF DUMAS	PO BOX 157 DUMAS AR 71639-	EG	0.00	0.14	0.14
19	27-09-04W	004-02351-000	JLC PROPERTIES LLC	316 E PICKENS DUMAS AR 71639	CI	0.00	0.15	0.15
19	27-09-04W	004-02352-000	CITY OF DUMAS	DUMAS AR 71639	EG	0.00	0.16	0.16
19	27-09-04W	004-02353-000	GAMBLE WILLIAM L & ANN	168 MAIN DUMAS AR 71639	CI	0.00	0.08	0.08
19	27-09-04W	004-02354-000	GAMBLE WILLIAM L & ANN	168 MAIN DUMAS AR 71639	CI	0.00	0.16	0.16
19	27-09-04W	004-02355-000	LEE JOE Y	10 CONFUCIOUS PLAZA #16R NEW YORK NY 10002	CI	0.00	0.39	0.39
19	27-09-04W	004-02355-001	ST PETER ROCK MISSIONARY BAPTIST CHURCH	C/O PICKETT T C-TRUSTEE DUMAS AR 71639	ER	0.00	0.19	0.19
19	27-09-04W	004-02355-002	LEE EUGENE H JR	413 E CHOCTAW DUMAS AR 71639	CI	0.00	0.49	0.49
19	27-09-04W	004-02357-000	CITY OF DUMAS	PO BOX 157 DUMAS AR 71639	CI	0.00	0.21	0.21
19	27-09-04W	004-02358-000	CITY OF DUMAS	PO BOX 157 DUMAS AR 71639	CV	0.00	0.05	0.05
19	27-09-04W	004-02359-000	MERCHANTS & FARMERS BANK	PO BOX 187 DUMAS AR 71639	CV	0.00	0.29	0.29
19	27-09-04W	004-02360-000	JENKINS FRANKIE LEE	205 W CHOCTAW ST DUMAS AR 71639	RI	0.00	0.74	0.74
19	27-09-04W	004-02361-000	WILLIAMS HENRY JR	1205 E BOWLES DUMAS AR 71639	RI	0.00	0.13	0.13
19	27-09-04W	004-02362-000	SHEA THOMAS M & DEBRA W	C/O SHEA KEN DUMAS AR 71639	RI	0.00	0.91	0.91
19	27-09-04W	004-02364-000	MADISON DEXTER & AMBER R	340 S JOHN ST DUMAS AR 71639	RI	0.00	0.75	0.75
19	27-09-04W	004-02365-000	SHEA THOMAS M & DEBRA SHEA	C/O SHEA KEN DUMAS AR 71639	RV	0.00	0.25	0.25
19	27-09-04W	004-02366-000	SHEA THOMAS M & DEBRA SHEA	C/O KEN SHEA DUMAS AR 71639	RV	0.00	0.40	0.40
19	27-09-04W	004-02367-000	SMITH JOHNNY & VIRLEE	224 W WATERMAN DUMAS AR 71639-	RI	0.00	0.43	0.43
19	27-09-04W	004-02368-000	ROWLAND CECIL & KIMBERLIE D	PO BOX 65 DUMAS AR 71639	RI	0.00	0.76	0.76
19	27-09-04W	004-02369-000	ROWLAND CECIL & KIM	PO BOX 65 DUMAS AR 71639	RV	0.00	0.50	0.50
19	27-09-04W	004-02369-001	ROWLAND CECIL & KIM	PO BOX 65 DUMAS AR 71639	RV	0.00	0.13	0.13
19	27-09-04W	004-02369-002	ROWLAND CECIL & KIM	PO BOX 65 DUMAS AR 71639	RV	0.00	0.13	0.13
19	27-09-04W	004-02370-000	PICKET TAYLOR C & GENEVA	201 W WATERMAN DUMAS AR 71639	RI	0.00	0.35	0.35
19	27-09-04W	004-02371-000	PICKETT TAYLOR C & GENEVA H	315 S PEACH DUMAS AR 71639-	RV	0.00	0.19	0.19
19	27-09-04W	004-02371-001	MIZELL GREGORY DALE ET AL	PO BOX 417 DUMAS AR 71639-	CV	0.00	0.15	0.15
19	27-09-04W	004-02372-000	MIZELL GREGORY DALE ET AL	PO BOX 417 DUMAS AR 71639	CI	0.00	0.35	0.35
19	27-09-04W	004-02373-000	CLARK BRUCE & LORI	231 W WATERMAN DUMAS AR 71639	RV	0.00	0.35	0.35
19	27-09-04W	004-02374-000	CLARK BRUCE & LORI	231 W WATERMAN DUMAS AR 71639	CI	0.00	0.39	0.39
19	27-09-04W	004-02375-000	JOHNSON HYDER & DEBORAH	6101 RIDGEWOOD DR PINE BLUFF AR 71603	RV	0.00	0.46	0.46
19	27-09-04W	004-02376-000	JOHNSON HYDER & DEBORAH	6101 RIDGEWOOD DR PINE BLUFF AR 71603	RV	0.00	0.46	0.46
19	27-09-04W	004-02377-000	JOHNSON HYDER & DEBORAH B	6101 RIDGEWOOD DR PINE BLUFF AR 71603	RI	0.00	0.67	0.67

19	27-09-04W	004-02378-000	JOHNSON HYDER & DEBORAH	6101 RIDGEWOOD DR PINE BLUFF AR 71603	RI	0.00	0.23	0.23
19	27-09-04W	004-02379-000	WATSON COZETTA	C/O WATSON LEWIS E DUMAS AR 71639	RI	0.00	0.23	0.23
19	27-09-04W	004-02380-000	CLARK BRUCE & LORI	231 W WATERMAN DUMAS AR 71639	CI	0.00	1.11	1.11
19	27-09-04W	004-02381-000	CITY OF DUMAS HOUSING AUTH	224 BOWLES DUMAS AR 71639	EG	0.00	2.36	2.36
19	27-09-04W	004-02382-000	JONES BILLY R & RUBY J	120 S PINE DUMAS AR 71639	RI	0.00	0.35	0.35
19	27-09-04W	004-02383-000	JONES BILLY R & RUBY	120 S PINE DUMAS AR 71639	RI	0.00	0.35	0.35
19	27-09-04W	004-02384-000	EMERSON JESSE JR	309 W CHOCTAW DUMAS AR 71639	RV	0.00	0.23	0.23
19	27-09-04W	004-02385-000	HUSKEY MARSHA	718 DIANE DR WAKE VILLAGE TX 75501	RI	0.00	0.24	0.24
19	27-09-04W	004-02386-000	SMITH MABLE	317 W CHOCTAW DUMAS AR 71639	RI	0.00	0.24	0.24
19	27-09-04W	004-02387-000	GLOVER RUBY GILL & RULESHA	249 N HICKORY DUMAS AR 71639	RI	0.00	0.46	0.46
19	27-09-04W	004-02388-000	KIMBLE HAROLD & NAOMI	7850 CRENSHAW RD LOS ANGELES CA 90043	RV	0.00	0.23	0.23
19	27-09-04W	004-02389-000	JACKSON KATHERINE & CHARLEY	4918 VALLEY RIDGE DR APT 1053 IRVING TX 75062	RI	0.00	0.23	0.23
19	27-09-04W	004-02390-000	JACKSON JOSEPH & JUANITA	101 S OAK DUMAS AR 71639	RI	0.00	0.31	0.31
19	27-09-04W	004-02391-000	JOHNSON J W JR & DENISE	PO BOX 341 DUMAS AR 71639	RV	0.00	0.46	0.46
19	27-09-04W	004-02393-000	WITHERSPOON WALTER JR	PO BOX 726 DUMAS AR 71639	RI	0.00	0.69	0.69
19	27-09-04W	004-02395-000	EDGERSON LINDA F & LUELLA GREEN ROS	PO BOX 551 DUMAS AR 71639	RI	0.00	0.18	0.18
19	27-09-04W	004-02396-000	GRIFFO LARRY L	1868 IZARD ST LITTLE ROCK AR 72206	CI	0.00	0.05	0.05
19	27-09-04W	004-02397-000	DAVIS GLORIA	702 E FARMER DUMAS AR 71639	CV	0.00	0.09	0.09
19	27-09-04W	004-02398-000	DAVIS GLORIA	702 E FARMER DUMAS AR 71639	CI	0.00	0.03	0.03
19	27-09-04W	004-02399-000	MEADOWS NATHANIEL & ROSIE LEE	418 S CHERRY DUMAS AR 71639	RV	0.00	0.07	0.07
19	27-09-04W	004-02400-000	EMERSON JESSIE MAE	302 W JONES DUMAS AR 71639	RV	0.00	0.04	0.04
19	27-09-04W	004-02401-000	EMERSON OLLIE MAE	C/O EMERSON JESSIE M DUMAS AR 71639	RV	0.00	0.08	0.08
19	27-09-04W	004-02402-000	SPEEKS CHESTER LEE	C/O SPEEKS LOUIS DETROIT MI 48219	RV	0.00	0.06	0.06
19	27-09-04W	004-02403-000	MDB INVESTMENTS	340 S LEMON AVE WALNUT CA 91789	RV	0.00	0.07	0.07
19	27-09-04W	004-02404-000	MITCHELL ETHEL	613 W CHOCTAW DUMAS AR 71639	RI	0.00	0.21	0.21
19	27-09-04W	004-02404-001	DUMAS HOUSING PARTNERS LP	P O BOX 636 ARKADELPHIA AR 71923	RI	0.00	0.20	0.20
19	27-09-04W	004-02405-000	THOMAS LERONE & EDNA F	631 W CHOCTAW ST DUMAS AR 71639	RV	0.00	0.25	0.25
19	27-09-04W	004-02405-001	THOMAS LERONE & EDNA F	631 W CHOCTAW ST DUMAS AR 71639	RI	0.00	0.25	0.25
19	27-09-04W	004-02406-000	THOMAS LERONE & EDNA F	631 W CHOCTAW DUMAS AR 71639	RI	0.00	0.25	0.25
19	27-09-04W	004-02407-000	CLARK JOE N & BETTY J	PO BOX 374 DUMAS AR 71639	RI	0.00	0.12	0.12
19	27-09-04W	004-02408-000	HOLY TEMPLE C O G & C	110 S CHERRY DUMAS AR 71639	ER	0.00	0.13	0.13
19	27-09-04W	004-02409-000	ST PETERS ROCK MIS BAPT CHURCH	C/O BREWER CARL DUMAS AR 71639	ER	0.00	0.09	0.09
19	27-09-04W	004-02410-000	ST PETERS ROCK MIS BAPT CHURCH	C/O BREWER CARL DUMAS AR 71639	ER	0.00	0.39	0.39
19	27-09-04W	004-02411-000	CROOM JULIUS & DORSIE	211 S CHERRY DUMAS AR 71639	RI	0.00	0.46	0.46
19	27-09-04W	004-02412-000	MEADOWS BARBARA ET AL	MEADOWS BARBARA MCGEHEE AR 71654-	RI	0.00	0.23	0.23
19	27-09-04W	004-02413-000	FITZGERALD PATRICK ETAL	FITZGERALD PATRICK DUMAS AR 71639	RV	0.00	0.23	0.23
19	27-09-04W	004-02414-000	JACKSON JAMES E & DELORIS C	6301 CARDINAL ST PINE BLUFF AR 71603	RV	0.00	0.23	0.23
19	28-09-04W	004-01144-000	HARRIS RODNEY & NICOLE LINCOLN	1200 E CHOCTAW ST DUMAS AR 71639	RI	0.00	0.70	0.70
19	28-09-04W	004-01145-000	UNION BAPTIST MISSIONARY BAPTIST CHURCH	C/O MAYS J C DUMAS AR 71639	ER	0.00	0.28	0.28
19	28-09-04W	004-01146-000	UNION BAPTIST M B CHURCH	C/O MAYS J C DUMAS AR 71639	ER	0.00	0.39	0.39
19	28-09-04W	004-01147-000	UNION BAPTIST M B CHURCH	C/O MAYS J C DUMAS AR 71639	ER	0.00	0.20	0.20
19	28-09-04W	004-01148-000	BURTON JOHN D & LEOLA TRUST	6926 GASFIELD AVE KANSAS CITY KS 66102	RI	0.00	0.37	0.37
19	28-09-04W	004-01154-000	JORDAN ROOSEVELT & ERNESTINE	131 N CHERRY DUMAS AR 71639	RV	0.00	0.15	0.15
19	28-09-04W	004-01155-000	PROFESSIONAL HOUSING & LAND LLC	75 N WOODWARD AVE #81956 TALLAHASSEE FL 32313	RV	0.00	0.13	0.13
19	28-09-04W	004-01156-000	WILBURN EVERLENE	C/O LEWIS ODESSA LIBERAL KS 67901	RV	0.00	0.09	0.09
19	28-09-04W	004-01157-000	MCKINNIE MARY CHRISTINE	6252 LEVERETT DR LITHONIA GA 30038	RV	0.00	0.18	0.18
19	28-09-04W	004-01158-000	NEWMAN DEWEY	111 N CHERRY DUMAS AR 71639	RV	0.00	0.35	0.35
19	28-09-04W	004-01160-000	JENKINS CURLEE EFFREM	102 N CHERRY DUMAS AR 71639	RI	0.00	0.24	0.24
19	28-09-04W	004-01168-000	JENKINS CURLEE EFFREM	102 S CHERRY DUMAS AR 71639	RI	0.00	0.34	0.34
19	28-09-04W	004-01172-000	MORELAND JUANITA	16 BELMONT DUMAS AR 71639	RV	0.00	0.43	0.43
19	28-09-04W	004-01174-000	MEADOWS BARBARA ET AL	PO BOX 704 MCGEHEE AR 71654	RV	0.00	0.35	0.35

19	28-09-04W	004-01175-000	HARDIN S W ESTATE	C/O HARDEN EUGENE CHICAGO IL 60620	RV	0.00	0.14	0.14
19	28-09-04W	004-01176-000	MT ZION LODGE # 65		EC	0.00	0.09	0.09
19	28-09-04W	004-01186-000	DAVIS MARY	C/O DAVIS SAM E MILWAUKEE WI 53216	RV	0.00	0.17	0.17
19	28-09-04W	004-01187-000	FELLS KIMBERLY ET AL	PO BOX 805 DUMAS AR 71639	RI	0.00	0.18	0.18
19	28-09-04W	004-01188-000	COTTON GARY & JACKIE	4822 HWY 4 W CHIDSTER AR 71726	RV	0.00	0.18	0.18
19	28-09-04W	004-01189-000	JONES CURTIS S & EASTER MAE JONES	314 S CHERRY DUMAS AR 71639	RI	0.00	0.18	0.18
19	28-09-04W	004-01190-000	RAGAN MARCUS Q	RT 1 BOX 226 HOLLY SPRINGS MS 38635	RV	0.00	0.18	0.18
19	28-09-04W	004-01191-000	KEITH JOSEPHINE MAYS & GLORIA MAYS RHINEY	C/O METCALF CELESTE SAINT LOUIS MO 63112	RI	0.00	0.27	0.27
19	28-09-04W	004-01198-000	GILLIAM GENOVIA	705 S PARK DUMAS AR 71639	RI	0.00	0.17	0.17
19	28-09-04W	004-01199-000	MAYS RICKY C	410 S CHERRY DUMAS AR 71639	RV	0.00	0.26	0.26
19	28-09-04W	004-01200-000	MEADOWS NATHANIEL ET UX	418 S CHERRY DUMAS AR 71639	RI	0.00	0.35	0.35
19	28-09-04W	004-01201-000	BUCKHANNAN RICHARD & DIANE CONTRACT	BUCKHANNAN RICHARD & DIANE DUMAS AR 71639	RV	0.00	0.26	0.26
19	28-09-04W	004-01208-200	ROBINSON JAMES & E BAILEY	530 S CHERRY DUMAS AR 71639-	RI	0.00	0.17	0.17
19	33-09-04W	001-07024-000	DANTE CHARLES H JR	204 SUMMERTIME BAY HOT SPRINGS AR 71913-	AV	316.00	5.74	5.74
19	33-09-04W	001-07025-000	DANTE CAMILLE	PO BOX 717 DUMAS AR 71639	AV	4.00	4.12	4.12
19	34-09-04W	001-07038-001	PURYEAR GLYNN A JR	PO BOX 516 DUMAS AR 71639	RI	59.85	59.85	59.85
19	34-09-04W	001-07044-000	STIMSON R B JR & ANN STIMSON & KATHRYN STIMSON	PO BOX 855 DUMAS AR 71639	CI	1.00	1.00	1.00
19	34-09-04W	001-07045-000	PICKENS R A & SON	P O BOX 131 PICKENS AR 71662	AV	160.00	160.52	160.52
19	34-09-04W	001-07053-000	AKIN HOUSE INC	113 COMMERCE DR MONTICELLO AR 71655-	II	35.30	34.18	34.18
19	34-09-04W	001-07054-000	DIAMOND PET FOODS	PO BOX 156 META MO 65058	IV	18.60	18.74	18.74
19	34-09-04W	001-07055-000	AKIN HOUSE INC	113 COMMERCE DR MONTICELLO AR 71655-	II	5.00	3.45	3.45
19	34-09-04W	001-07057-000	LONG CHARLES E	PO BOX 1059 DUMAS AR 71639-1079	CI	1.00	1.03	1.03
19	34-09-04W	002-00229-000	FREEMAN JOHN & RACHEL N	4 CAMBRIDGE DUMAS AR 71639	RV	2.50	1.94	1.94
19	34-09-04W	002-00230-000	COWEN RAY & ANNETTE	150 MOHAWK DUMAS AR 71639	RV	1.06	1.36	1.36
19	34-09-04W	002-00231-000	ROBERTS GARY M & MAYLON	142 MOHAWK DUMAS AR 71639	CV	0.90	1.36	1.36
19	34-09-04W	004-00043-001	DUMAS COTTON WAREHOUSE INC	PO BOX 38 DUMAS AR 71639	CI	17.93	17.93	17.93
19	34-09-04W	004-00043-002	DUMAS COTTON WAREHOUSE INC	PO BOX 38 DUMAS AR 71639	CV	13.12	13.23	13.23
19	34-09-04W	004-01430-000	DUMAS DEVELOPMENT COMPANY	C/O BERRY JAMES DUMAS AR 71639	RI	0.00	0.21	0.21
19	34-09-04W	004-02418-000	HUDSON CHARLES JR & JOY REVOCABLE TRUST	HUDSON CHARLES JR & JOY-TRUSTEES DUMAS AR 71639	RI	0.00	0.35	0.35
19	34-09-04W	004-02419-000	HUDSON CHARLES JR & JOY REVOCABLE TRUST	HUDSON CHARLES JR & JOY-TRUSTEES DUMAS AR 71639	RI	0.00	0.57	0.57
19	34-09-04W	004-02420-000	MILES MILDRED C TRUST	MILES MILDRED C-TRUSTEE DUMAS AR 71639	RI	0.00	0.99	0.99
19	35-04-09W	004-01457-000	SWOPES C L & C LORRAINE	20 HAWTHORNE DUMAS AR 71639-	RI	0.00	0.23	0.23
19	35-09-04W	001-07084-000	PICKENS R A & SON	PO BOX 131 PICKENS AR 71662	AV	261.95	257.20	257.20
19	35-09-04W	004-00060-002	CITY OF DUMAS	PO BOX 157 DUMAS AR 71639-	EG	11.39	11.06	11.06
19	35-09-04W	004-00061-000	DESHA COUNTY HOSPITAL ASSOC	300 E PICKENS DUMAS AR 71639	EG	3.00	4.06	4.06
19	35-09-04W	004-00090-000	CITY OF DUMAS	PO BOX 157 DUMAS AR 71639	EG	0.00	5.31	5.31
19	35-09-04W	004-00096-000	FRED'S STORES OF TENNESSEE INC	4300 NEW GETWELL RD MEMPHIS TN 38118	CI	2.94	2.94	2.94
19	35-09-04W	004-00096-002	SUMMIT PROPERTIES-DUMAS II LLC	PO BOX 891 BRYANT AR 72089-0891	CV	1.95	2.08	2.08
19	35-09-04W	004-00096-003	SUMMIT PROPERTIES-DUMAS II LLC	PO BOX 891 BRYANT AR 72089	CV	0.11	0.11	0.11
19	35-09-04W	004-00096-A02	ANTHONY ELIZABETH	547 JERRY LUCY RD LONGVIEW TX 75603	CV	0.62	0.62	0.62
19	35-09-04W	004-00097-001	MCDONALD'S CORP	C/O RETZER RESOURCE GREENVILLE MS 38701	CI	0.00	0.97	0.97
19	35-09-04W	004-00097-002	NATHU INC	317 HWY 425 N MONTICELLO AR 71655-	CI	1.09	2.66	2.66
19	35-09-04W	004-00099-000	DAVID KATINA BYRD ENTERPRISES LLC	214 BRENT DUMAS AR 71639	CI	0.45	0.48	0.48
19	35-09-04W	004-00101-000	SHAMBLEY RICHARD L & TAMMY	1 LENNOX CIR DUMAS AR 71639	RI	0.00	0.40	0.40
19	35-09-04W	004-00102-000	MILLER CHARLES D & MELISSA	3 LENNOX DUMAS AR 71639	RI	0.00	0.28	0.28
19	35-09-04W	004-00104-000	DALTON ROY D	7 LENNOX CIRCLE DUMAS AR 71639	RI	0.00	1.32	1.32
19	35-09-04W	004-00107-000	PETERSON DELORIS E REVOCABLE TRUST	PETERSON DELORIS E-TRUSTEE DUMAS AR 71639	RV	0.00	0.34	0.34
19	35-09-04W	004-00108-000	KNIGHT EDDIE L & DANIELLE	303 E BURNETT ST DUMAS AR 71639	RV	0.00	0.35	0.35
19	35-09-04W	004-00109-000	DANIELS KENNETH & TAMEKA	600 DAN GILL DR DUMAS AR 71639	RV	0.00	0.51	0.51
19	35-09-04W	004-00110-000	JONES CHESSIE	19 LENNOX CIR DUMAS AR 71639	RI	0.00	1.06	1.06

19	35-09-04W	004-00112-000	RAINEY CHRISTINA W	23 LENNOX CIRCLE DUMAS AR 71639	RI	0.00	0.41	0.41
19	35-09-04W	004-00113-000	MORELAND JUANITA	16 BELMONT DUMAS AR 71639-	RI	0.00	0.40	0.40
19	35-09-04W	004-00114-000	DODDS TONYA LASHAUN	25 LENNOX DUMAS AR 71639	RV	0.00	0.41	0.41
19	35-09-04W	004-00115-000	HAWKINS DORETHA	29 LENNOX CIR DUMAS AR 71639	RI	0.00	0.32	0.32
19	35-09-04W	004-00116-000	HUDSON BOBBIE	31 LENNOX CIR DUMAS AR 71639	RI	0.00	0.33	0.33
19	35-09-04W	004-00117-000	WITHERSPOON LISA C	35 LENNOX CIRCLE DUMAS AR 71639	RI	0.00	0.36	0.36
19	35-09-04W	004-00118-000	HILL KEVIN & LORI	2 LENNOX CIR DUMAS AR 71639	RI	0.00	0.95	0.95
19	35-09-04W	004-00120-000	KING MARILYN-LIFE ESTATE	6 LENNOX CIRCLE DUMAS AR 71639	RI	0.00	0.39	0.39
19	35-09-04W	004-00121-000	PENNINGTON JAMES M & KAY F	C/O BOATMAN MTG CO DUMAS AR 71639-2818	RI	0.00	0.39	0.39
19	35-09-04W	004-00123-000	KNIGHT THOMAS & JOYCE	12 LENNOX CIR DUMAS AR 71639	RI	0.00	0.38	0.38
19	35-09-04W	004-00124-000	MONDRAGON JOSE G & CARMEN	PO BOX 95 PICKENS AR 71662	RV	0.00	0.46	0.46
19	35-09-04W	004-00125-000	PETERSON DELORIS E REVOCABLE TRUST	PETERSON DELORIS E-TRUSTEE DUMAS AR 71639	RV	0.00	0.38	0.38
19	35-09-04W	004-00126-000	PETERSON DELORIS E REVOCABLE TRUST	PETERSON DELORIS E-TRUSTEE DUMAS AR 71639	RV	0.00	0.37	0.37
19	35-09-04W	004-00127-000	PETERSON DELORIS E REVOCABLE TRUST	PETERSON DELORIS E-TRUSTEE DUMAS AR 71639	RV	0.00	0.38	0.38
19	35-09-04W	004-00128-000	JENKINS KIMBERLY	22 LENNOX CIRCLE DUMAS AR 71639	RI	0.00	0.45	0.45
19	35-09-04W	004-00129-000	COBURN CLAYTON W & ERMA	24 LENNOX CIRCLE DUMAS AR 71639	RI	0.00	0.76	0.76
19	35-09-04W	004-00131-000	MARTINEZ ALEJANDRO & SYLVIA	28 LENNOX CIR DUMAS AR 71639	RI	0.00	0.87	0.87
19	35-09-04W	004-00146-000	RANDS HOWARD ALLEN JR & VENESA	14 BELMONT DR DUMAS AR 71639	RI	0.00	0.71	0.71
19	35-09-04W	004-00147-000	PETERSON DELORIS E REVOCABLE TRUST	PETERSON DELORIS E-TRUST DUMAS AR 71639	RV	0.00	0.41	0.41
19	35-09-04W	004-00148-000	PETERSON DELORIS E REVOCABLE TRUST	PETERSON DELORIS E-TRUSTEE DUMAS AR 71639	RV	0.00	0.42	0.42
19	35-09-04W	004-00149-000	PETERSON DELORIS E REVOCABLE TRUST	PETERSON DELORIS E-TRUSTEE DUMAS AR 71639	RV	0.00	0.42	0.42
19	35-09-04W	004-00150-000	PETERSON DELORIS E REVOCABLE TRUST	PETERSON DELORIS E-TRUSTEE DUMAS AR 71639	RV	0.00	0.42	0.42
19	35-09-04W	004-00151-000	PETERSON DELORIS E REVOCABLE TRUST	PETERSON DELORIS E-TRUSTEE DUMAS AR 71639	RV	0.00	0.42	0.42
19	35-09-04W	004-00152-000	PETERSON DELORIS E REVOCABLE TRUST	PETERSON DELORIS E-TRUSTEE DUMAS AR 71639	RV	0.00	0.42	0.42
19	35-09-04W	004-00153-000	BERRY JAMES THOMAS	17 BELMONT DR DUMAS AR 71639	RI	0.00	0.35	0.35
19	35-09-04W	004-00154-000	BERRY JAMES T & MELINDA	17 BELMONT DR DUMAS AR 71639	RI	0.00	0.38	0.38
19	35-09-04W	004-00155-000	MORELAND JUANITA	16 BELMONT DR DUMAS AR 71639-	RI	0.00	0.40	0.40
19	35-09-04W	004-00156-000	WILKERSON JAMES E & LINDSEY	15 BELMONT DR DUMAS AR 71639	RI	0.00	0.48	0.48
19	35-09-04W	004-00157-000	INKS N THREADS INC	119 E CHOCTAW ST DUMAS AR 71639	CI	0.00	0.64	0.64
19	35-09-04W	004-00158-000	WILKERSON JAMES & LINDSEY	15 BELMONT DR DUMAS AR 71639	CI	0.00	0.45	0.45
19	35-09-04W	004-00159-000	GILLEY KENNETH W & BRANDY	46 BELMONT DUMAS AR 71639	RV	0.00	0.42	0.42
19	35-09-04W	004-00160-000	LAY BRANDY L	46 BELMONT DUMAS AR 71639	RI	0.00	0.35	0.35
19	35-09-04W	004-00164-000	CLARK PAT & MARTHA	2 CLARK DR DUMAS AR 71639	RV	0.00	0.75	0.75
19	35-09-04W	004-00165-000	CLARK PAT & MARTHA	2 CLARK DR DUMAS AR 71639	RV	0.00	0.78	0.78
19	35-09-04W	004-00166-000	CLARK PAT & MARTHA	2 CLARK DR DUMAS AR 71639	RV	0.00	0.78	0.78
19	35-09-04W	004-00167-000	MATHIS CARSELL LEE & LINDER M	800 MEADOR DR DUMAS AR 71639-	RI	0.00	0.69	0.69
19	35-09-04W	004-00168-000	GRANDY NAPOLEON & CHRISTINE	817 MEADOR DR DUMAS AR 71639	RI	0.00	0.69	0.69
19	35-09-04W	004-00169-000	JONES TIMOTHY & LINDA	804 MEADOR DR DUMAS AR 71639	RV	0.00	0.69	0.69
19	35-09-04W	004-00170-000	SLATER SHELBY & GLORY	824 MEADOR DR DUMAS AR 71639	RI	0.00	1.37	1.37
19	35-09-04W	004-00172-000	MONTGOMERY IVORY D & JUDY A	4503 W CAPITAL DR MILWAUKEE WI 53216-	RV	0.00	1.28	1.28
19	35-09-04W	004-00174-000	CORCOLES JOSE LUIS	23 BRIARWOOD CIR DUMAS AR 71639	RV	0.00	0.59	0.59
19	35-09-04W	004-00175-000	CORCOLES JOSE LUIS	23 BRIARWOOD CIR DUMAS AR 71639	RV	0.00	0.66	0.66
19	35-09-04W	004-00176-000	BYRD JONATHAN C & JILLIAN L	19 ROBINWOOD DR DUMAS AR 71639	RV	0.00	0.65	0.65
19	35-09-04W	004-00177-000	HAWKINS CLINTON & DEBRA	727 MEADOR DR DUMAS. AR 71639	RV	0.00	0.65	0.65
19	35-09-04W	004-00179-000	HOLT LORRIE TEETER	731 MEADOR DUMAS AR 71639	RI	0.00	0.65	0.65
19	35-09-04W	004-00180-000	PURYEAR CALVIN G	801 MEADOR DR DUMAS AR 71639	RI	0.00	0.66	0.66
19	35-09-04W	004-00181-000	JONES TIMOTHY & LINDA B	804 MEADOR DR DUMAS AR 71639	RI	0.00	1.30	1.30
19	35-09-04W	004-00184-000	BRASFIELD HERMAN & CAROLYN	PO BOX 250 DUMAS AR 71639	RI	0.00	0.65	0.65
19	35-09-04W	004-00185-000	PETERSON DELORIS E REVOCABLE TRUST	PETERSON DELORIS E-TRUSTEE DUMAS AR 71639	RV	0.00	0.64	0.64
19	35-09-04W	004-00186-000	APPLEBERRY SAMMY	100 DESHA DR DUMAS AR 71639	RI	0.00	0.62	0.62
19	35-09-04W	004-00187-000	SMITH ERNEST E	2 ROBINWOOD DUMAS AR 71639	RI	0.00	1.30	1.30

19	35-09-04W	004-00188-000	CHAMBERS MICHELLE A & FRANKLIN D	3 ROBINWOOD DUMAS AR 71639	RI	0.00	0.59	0.59
19	35-09-04W	004-00189-000	GRIMES WM SCOTT & CYNTHIA C	4 ROBINWOOD DUMAS AR 71639	RI	0.00	0.61	0.61
19	35-09-04W	004-00190-000	PARKER WARREN	205 S COLLEGE DUMAS AR 71639	RV	0.00	0.70	0.70
19	35-09-04W	004-00190-001	GRIMES WILLIAM SCOTT & CYNTHIA C	4 ROBINWOOD DUMAS AR 71639	RV	0.00	0.08	0.08
19	35-09-04W	004-00191-000	PARKER WARREN	205 S COLLEGE DUMAS AR 71639	RV	0.00	0.41	0.41
19	35-09-04W	004-00191-001	WHITE AMY C	7 ROBINWOOD DUMAS AR 71639	RV	0.00	0.09	0.09
19	35-09-04W	004-00192-000	WHITE AMY C	7 ROBINWOOD DUMAS AR 71639	RI	0.00	0.83	0.83
19	35-09-04W	004-00193-000	THOMPSON TED D & LYNN M	8 ROBINWOOD DUMAS AR 71639-	RI	0.00	0.65	0.65
19	35-09-04W	004-00194-000	LOCKE JAMES E & JEANNIE R	9 ROBINWOOD DUMAS AR 71639	RI	0.00	0.66	0.66
19	35-09-04W	004-00195-000	MILLER WARREN MITCH	10 ROBINWOOD DUMAS AR 71639	RI	0.00	0.66	0.66
19	35-09-04W	004-00196-000	SPAINHOUER H D & CAROLYN	4914 HWY 1 W WATSON AR 71674	RI	0.00	0.67	0.67
19	35-09-04W	004-00197-000	SPAINHOUER H D & CAROLYN	4917 HWY 1 W WATSON AR 71674	RV	0.00	0.18	0.18
19	35-09-04W	004-00198-000	PATOKA RANDY & JEAN	13 ROBINWOOD DUMAS AR 71639	RI	0.00	0.69	0.69
19	35-09-04W	004-00199-000	BOTTOMS JACLYN	14 ROBINWOOD DUMAS AR 71639	RI	0.00	0.70	0.70
19	35-09-04W	004-00200-000	WILSON SETH A & CANDACE E	15 ROBINWOOD DUMAS AR 71639	RI	0.00	0.69	0.69
19	35-09-04W	004-00201-000	MONCRIEF HEATH	16 ROBINWOOD DUMAS AR 71639	RI	0.00	0.73	0.73
19	35-09-04W	004-00202-000	JONES BOBBY J & ALEAN	17 ROBINWOOD DUMAS AR 71639	RI	0.00	0.50	0.50
19	35-09-04W	004-00203-000	ROBERTSON KRISTOFFER & TASHA	18 ROBINWOOD DUMAS AR 71639	RI	0.00	0.78	0.78
19	35-09-04W	004-00204-000	BYRD JONATHAN CLAUDE & JILLIAN LAYNE PRICE	19 ROBINWOOD DUMAS AR 71639	RI	0.00	0.48	0.48
19	35-09-04W	004-00205-000	JACKSON TAUREEN	21 ROBINWOOD DUMAS AR 71639	RI	0.00	1.00	1.00
19	35-09-04W	004-00207-000	CHAMBERS MICHELLE A	3 ROBINWOOD DR DUMAS AR 71639	RI	0.00	0.56	0.56
19	35-09-04W	004-00239-000	NESSAN JAMIL A	40333 N HICKOK TRAIL ANTHEM AZ 85086	CI	8.07	8.89	8.89
19	35-09-04W	004-00239-001	SCOTT PETROLEUM CORP	102 MAIN ST ITTA BENA MS 38941	CI	1.38	1.27	1.27
19	35-09-04W	004-00239-002	BURKE MICHAEL WAYNE	PO BOX 303 DUMAS AR 71639-	RV	0.19	0.52	0.52
19	35-09-04W	004-00239-003	FRASER RANDY & BRENDA L CARTWRIGHT	904 HWY 65 S DUMAS AR 71639	CI	0.51	0.57	0.57
19	35-09-04W	004-00239-004	PREMIER HOTELS LLC	317 HWY 425 N MONTICELLO AR 71655	CV	1.40	0.53	0.53
19	35-09-04W	004-00244-002	DAVIS HULL & ROWDEN LLC	C/O SOUTHWEST PROPERTY TAX GRANBURY TX 76049	RV	0.10	0.10	0.10
19	35-09-04W	004-00245-000	J T PROPERTIES	120 HWY 65 N DUMAS AR 71639	CI	0.24	0.33	0.33
19	35-09-04W	004-00250-000	4 A CLEANING SOLUTIONS LLC	C/O JOHN WALTERS DUMAS AR 71639	CV	0.29	0.31	0.31
19	35-09-04W	004-00251-001	PETERSON MERLE F & DELORIS E	PO BOX 666 DUMAS AR 71639	CI	1.35	1.46	1.46
19	35-09-04W	004-00251-003	PETERSON DELORIS E	PO BOX 666 DUMAS AR 71639	RV	1.18	1.15	1.15
19	35-09-04W	004-00251-004	SCOTT PETROLEUM CORP	102 MAIN ST ITTA BENA MS 38941	IV	0.40	0.40	0.40
19	35-09-04W	004-00252-002	PETERSON DELORIS E	PO BOX 666 DUMAS AR 71639	RV	0.85	0.84	0.84
19	35-09-04W	004-01411-000	DUNMORE RADA WN	413 DAN GILL DUMAS AR 71639	RI	0.00	0.27	0.27
19	35-09-04W	004-01412-000	HARRIS JAMES D & CINDY BIGGS	30 EVERGREEN DUMAS AR 71639	RI	0.00	0.28	0.28
19	35-09-04W	004-01413-000	PERSONS HAROLD E	505 DAN GILL DUMAS AR 71639	RI	0.00	0.23	0.23
19	35-09-04W	004-01414-000	ISRAEL JAMES & JEAN	1 HAWTHORNE DUMAS AR 71639	RI	0.00	0.27	0.27
19	35-09-04W	004-01415-000	BERRY JAMES T & JAMES TOMMY	124 E WATERMAN DUMAS AR 71639	RI	0.00	0.44	0.44
19	35-09-04W	004-01416-000	GRANT GEORGE T JR	5 HAWTHORNE DUMAS AR 71639	RI	0.00	0.56	0.56
19	35-09-04W	004-01417-000	WATSON PAULA	7 HAWTHORNE DUMAS AR 71639	RI	0.00	0.51	0.51
19	35-09-04W	004-01418-000	FOSTER SYLVESTER & NORMA	9 HAWTHORNE DUMAS AR 71639	RI	0.00	0.40	0.40
19	35-09-04W	004-01419-000	JORDAN DIANA	11 HAWTHORNE DUMAS AR 71639	RI	0.00	0.28	0.28
19	35-09-04W	004-01420-000	BUCHANNON MARY L	16 HAWTHORNE DUMAS AR 71639	RI	0.00	0.37	0.37
19	35-09-04W	004-01421-000	PURYEAR DORIS C REVOCABLE TRUST	10 HAWTHORNE DUMAS AR 71639-	RI	0.00	0.58	0.58
19	35-09-04W	004-01422-000	PURYEAR GLYNN A SR TRUST	10 HAWTHORNE DUMAS AR 71639	RI	0.00	0.42	0.42
19	35-09-04W	004-01423-000	PURYEAR GLYNN A & DORIS C	10 HAWTHORNE DUMAS AR 71639	RI	0.00	0.32	0.32
19	35-09-04W	004-01424-000	GIPSON JAMES T & VERSIE MAE	8 HAWTHORNE DUMAS AR 71639	RI	0.00	0.50	0.50
19	35-09-04W	004-01425-000	HILL HAL & CHARLOTTE R	6 HAWTHORNE DUMAS AR 71639	RI	0.00	0.38	0.38
19	35-09-04W	004-01426-000	PETTY WILLIAM E & SANDRA C-LIFE ESTATE	C/O GOODGAME LISA PETTY & R PETTY DUMAS AR 71639	RI	0.00	0.27	0.27
19	35-09-04W	004-01427-000	DONIGAN MICHAEL A & MARILYN L	2 HAWTHORNE DUMAS AR 71639	RI	0.00	0.27	0.27
19	35-09-04W	004-01428-000	HARRIS JANNIS-LIFE ESTATE	605 DAN GILL DUMAS AR 71639	RI	0.00	0.21	0.21

19	35-09-04W	004-01429-000	WARD DWAIN & SHARON	PO BOX 582 DUMAS AR 71639	RI	0.00	0.21	0.21
19	35-09-04W	004-01431-000	NICKOLSON THULA M ESTATE	C/O LILY SESSIONS DUMAS AR 71639	RI	0.00	0.21	0.21
19	35-09-04W	004-01432-000	DUMAS DEVELOPMENT COMPANY	C/O BERRY JAMES DUMAS AR 71639	RI	0.00	0.21	0.21
19	35-09-04W	004-01433-000	DUMAS DEVELOPMENT COMPANY	C/O BERRY JAMES DUMAS AR 71639	RI	0.00	0.18	0.18
19	35-09-04W	004-01434-000	BESS UERADELL & RUTHIE	629 DAN GILL DR DUMAS AR 71639	RI	0.00	0.20	0.20
19	35-09-04W	004-01435-000	MITCHELL THEODORE SR	631 DAN GILL DUMAS AR 71639	RI	0.00	0.24	0.24
19	35-09-04W	004-01436-000	HAYES ANNIE LEE	701 DAN GILL DUMAS AR 71639	RI	0.00	0.25	0.25
19	35-09-04W	004-01437-000	JONES GWENDOLYN FAYE	700 DAN GILL DUMAS AR 71639	RI	0.00	0.26	0.26
19	35-09-04W	004-01438-000	PAYNE LEQUITA & DEBORAH	12 MELROSE DUMAS AR 71639	RI	0.00	0.22	0.22
19	35-09-04W	004-01439-000	ZUNIGA DIONICIO & LIBRADA	10 MELROSE DUMAS AR 71639	RI	0.00	0.22	0.22
19	35-09-04W	004-01440-000	CANADA CASHANDRA	8 MELROSE ST DUMAS AR 71639	RI	0.00	0.22	0.22
19	35-09-04W	004-01441-000	JAMES DERRICK	6 MELROSE DUMAS AR 71639	RI	0.00	0.22	0.22
19	35-09-04W	004-01442-000	JACKSON JUANITA	4 MELROSE DUMAS AR 71639	RI	0.00	0.23	0.23
19	35-09-04W	004-01443-000	NUCKLES STEVEN JAMES & BARBARA J	2 MELROSE DUMAS AR 71639	RI	0.00	0.27	0.27
19	35-09-04W	004-01444-000	CENDEJAS HECTOR	1 MELROSE DUMAS AR 71639	RI	0.00	0.26	0.26
19	35-09-04W	004-01445-000	J T PROPERTIES	124 E WATERMAN DUMAS AR 71639	RI	0.00	0.19	0.19
19	35-09-04W	004-01446-000	SMITH GERALDEAN	5 MELROSE DUMAS AR 71639	RI	0.00	0.20	0.20
19	35-09-04W	004-01447-000	WHITE KEVIN & SHASTA RICKS	7 MELROSE DUMAS AR 71639	RI	0.00	0.20	0.20
19	35-09-04W	004-01448-000	TAYLOR JOHNNIE & CLORIA M	9 MELROSE DUMAS AR 71639	RI	0.00	0.21	0.21
19	35-09-04W	004-01449-000	MILLWOOD BENNY R	11 MELROSE DUMAS AR 71639	RI	0.00	0.26	0.26
19	35-09-04W	004-01450-000	J T PROPERTIES	124 E WATERMAN DUMAS AR 71639-	RI	0.00	0.20	0.20
19	35-09-04W	004-01451-000	VENABLE GEORGE P SR	612 DAN GILL DUMAS AR 71639	RI	0.00	0.20	0.20
19	35-09-04W	004-01452-000	IRONS LESTER D & POLLY G	5002 HOLLY MCGEHEE AR 71654	RI	0.00	0.20	0.20
19	35-09-04W	004-01453-000	MONPROP LLC	16 ROBINWOOD DUMAS AR 71639	RI	0.00	0.20	0.20
19	35-09-04W	004-01455-000	GRIFFIN GLENDA GAIL R	359 HWY 159 E TILLAR AR 71670	RI	0.00	0.24	0.24
19	35-09-04W	004-01456-000	STAIN EDGAR W & ROSE	C/O FIRST AMERICAN REAL EST FORT WORTH TX 76161-0252	RI	0.00	0.24	0.24
19	35-09-04W	004-01458-000	CLARK JOE N	PO BOX 374 DUMAS AR 71639	RV	0.00	0.22	0.22
19	35-09-04W	004-01459-000	CLARK JOE N	PO BOX 43 DUMAS AR 71639	RI	0.00	0.22	0.22
19	35-09-04W	004-01460-000	JACKSON EVELYN A	412 DAN GILL DUMAS AR 71639	RI	0.00	0.25	0.25
19	35-09-04W	004-01462-000	CENTENNIAL APARTMENTS OF DUMAS LLC	801 MEADOR DUMAS AR 71639-	CI	2.00	2.11	2.11
19	35-09-04W	004-01463-000	COWEN RAYMOND P & ANNETTE S	PO BOX 455 DUMAS AR 71639	CI	0.86	0.89	0.89
19	35-09-04W	004-01464-000	HELTON RICKY	112 HWY 65 S DUMAS AR 71639-	CI	0.57	0.74	0.74
19	35-09-04W	004-01465-000	BYERS JOSEPH M	117 S ADCOCK ST DUMAS AR 71639	CV	0.41	0.63	0.63
19	35-09-04W	004-01465-002	EDWARDS JERRY & AUDREY	PO BOX 265 DUMAS AR 71639	CI	0.60	0.62	0.62
19	35-09-04W	004-01465-003	EDWARDS JERRY D & AUDREY	PO BOX 265 DUMAS AR 71639	CV	0.16	0.16	0.16
19	35-09-04W	004-01471-000	WILLIAMS SANDRA E	PO BOX 212 DUMAS AR 71639	RV	0.00	0.03	0.03
19	35-09-04W	004-01472-000	COBBS BOBBY JOE & VICKIE L	15 HAWTHORNE DUMAS AR 71639	RI	0.00	0.39	0.39
19	35-09-04W	004-01473-000	SWOPES C L & MARY JANE	20 HAWTHORNE DUMAS AR 71639	RI	0.00	0.38	0.38
19	35-09-04W	004-01474-000	EVERETT JAMIAH C & GREGORY	83 EVERGREEN DUMAS AR 71639	RI	0.00	0.22	0.22
19	35-09-04W	004-01475-000	ROBINSON THEODORIS	85 EVERGREEN DUMAS AR 71639	RI	0.00	0.21	0.21
19	35-09-04W	004-01476-000	BROWN BLANCHIE	27 MELROSE DUMAS AR 71639	RI	0.00	0.24	0.24
19	35-09-04w	004-01477-000	LAMBERT DWIGHT M & LINDA B	110 BULLOCK LN DUMAS AR 71639	RI	0.00	0.33	0.33
19	35-09-04W	004-01478-000	D & D PROPERTIES	316 PICKENS ST DUMAS AR 71639	RI	0.00	0.22	0.22
19	35-09-04W	004-01479-000	BERRY SPENCER & PATRICIA	1775 CALHOUN DR CONWAY AR 72034	RI	0.00	0.22	0.22
19	35-09-04W	004-01480-000	BERRY SPENCER & PATRICIA	1775 CALHOUN DR CONWAY AR 72034	RI	0.00	0.22	0.22
19	35-09-04W	004-01481-000	ESAW TAMYLYN	28 MELROSE DUMAS AR 71639	RI	0.00	0.21	0.21
19	35-09-04W	004-01482-000	CHATHAM JAMES C & BARBARA	297 HWY 159 E TILLAR AR 71670	RI	0.00	0.22	0.22
19	35-09-04W	004-01483-000	KIRTLEY LYNN L & TERRY L	24 MELROSE DUMAS AR 71639	RI	0.00	0.22	0.22
19	35-09-04W	004-01484-000	FRANKLIN DAVID & DYAN	22 MELROSE DUMAS AR 71639	RI	0.00	0.22	0.22
19	35-09-04w	004-01485-000	AVH REALTY LLC	6420 HWY 133 RISON AR 71665	RI	0.00	0.20	0.20
19	35-09-04W	004-01486-000	HOLLAND THELBERT & TRACY	41 EVERGREEN DUMAS AR 71639-	RI	0.00	0.20	0.20

19	35-09-04W	004-01487-000	VINCENT CURTIS & LINDA-CONTRACT	C/O JOSE SANCHEZ & JESSICA GARCIA DUMAS AR 71639	RI	0.00	0.16	0.16
19	35-09-04W	004-01488-000	CHATMAN KIM	PO BOX 968 DUMAS AR 71639	RI	0.00	0.21	0.21
19	35-09-04W	004-01489-000	GARCIA JESSICA	17 MELROSE DUMAS AR 71639	RI	0.00	0.19	0.19
19	35-09-04W	004-01490-000	JORDAN DEMARK	14412 CORVALLIS DR MAUMELLE AR 72113	RI	0.00	0.21	0.21
19	35-09-04W	004-01491-000	CLAY ALEXANDER	23 MELROSE DUMAS AR 71639	RI	0.00	0.23	0.23
19	35-09-04W	004-01492-000	PITTMAN CAMELLIA L	58 EVERGREEN DUMAS AR 71639	RI	0.00	0.25	0.25
19	35-09-04W	004-01493-000	JOHNSON LEE & PEARLEE	7102 DEER RUN W PINE BLUFF AR 71603	RI	0.00	0.21	0.21
19	35-09-04W	004-01494-000	JAMES JOHNNY	54 EVERGREEN DUMAS AR 71639	RI	0.00	0.21	0.21
19	35-09-04W	004-01495-000	SWOPES C L & MARY JANE	20 HAWTHORNE DUMAS AR 71639	RI	0.00	0.36	0.36
19	35-09-04W	004-01496-000	GIBSON CURTIS III & TINA	PO BOX 1026 DUMAS AR 71639	RI	0.00	0.39	0.39
19	35-09-04W	004-01497-000	BUCHANNA LATRICE	9 RICE DUMAS AR 71639	RI	0.00	0.22	0.22
19	35-09-04W	004-01498-000	D & D PROPERTIES	303 E PICKENS DUMAS AR 71639	RI	0.00	0.20	0.20
19	35-09-04W	004-01499-000	LEE JOE Y ET UX	105 W CHOCTAW DUMAS AR 71639	RI	0.00	0.20	0.20
19	35-09-04W	004-01500-000	CHRISTIAN ARETHA & GEORGIA	3 SHORT DUMAS AR 71639	RI	0.00	0.25	0.25
19	35-09-04W	004-01501-000	LAMBERT DANNY & WANDA	4 EVERGREEN DUMAS AR 71639	RI	0.00	0.24	0.24
19	35-09-04W	004-01502-000	CANALES JOSE G & CORINA GUTIERREZ	2 EVERGREEN DUMAS AR 71639-	RI	0.00	0.32	0.32
19	35-09-04W	004-01503-000	JOHNSON DARLENE	1 EVERGREEN DUMAS AR 71639	RI	0.00	0.29	0.29
19	35-09-04W	004-01504-000	DEAN LUTHER	3 EVERGREEN DUMAS AR 71639	RI	0.00	0.32	0.32
19	35-09-04W	004-01505-000	CALLAHAN LORENE	5 EVERGREEN DUMAS AR 71639-	RI	0.00	0.28	0.28
19	35-09-04W	004-01506-000	MONTGOMERY LEE A & EMMA L	7 SHORT DUMAS AR 71639	RI	0.00	0.25	0.25
19	35-09-04W	004-01507-000	BURNS SHARON HARVEY	6 SHORT DUMAS AR 71639	RI	0.00	0.26	0.26
19	35-09-04W	004-01508-000	WILLIAMS RICKY L & ELAINE	4 SHORT DUMAS AR 71639	RI	0.00	0.20	0.20
19	35-09-04W	004-01509-000	MOSBY DOROTHY JEAN	2 SHORT ST DUMAS AR 71639	RI	0.00	0.27	0.27
19	35-09-04W	004-01510-000	JONES JEREMY	7 RICE DUMAS AR 71639	RI	0.00	0.21	0.21
19	35-09-04W	004-01511-000	DUMAS DEVELOPMENT COMPANY	C/O BERRY JAMES DUMAS AR 71639	RI	0.00	0.20	0.20
19	35-09-04W	004-01512-000	HOLLAND TRACY	41 EVERGREEN DUMAS AR 71639	RI	0.00	0.20	0.20
19	35-09-04W	004-01513-000	DUMAS DEVELOPMENT COMPANY	C/O BERRY JAMES DUMAS AR 71639	RI	0.00	0.20	0.20
19	35-09-04W	004-01514-000	VERSER BRENDA	37 EVERGREEN DUMAS AR 71639	RI	0.00	0.19	0.19
19	35-09-04W	004-01515-000	JACKSON CHAP JR	35 EVERGREEN DUMAS AR 71639	RI	0.00	0.24	0.24
19	35-09-04W	004-01516-000	SMITH EDDIE L & C J	33 EVERGREEN DUMAS AR 71639	RI	0.00	0.30	0.30
19	35-09-04W	004-01517-000	ZUNIGA ANGELA	PO BOX 61 PICKENS AR 71662	RI	0.00	0.27	0.27
19	35-09-04W	004-01518-000	VALLEY MANAGEMENT CORP	PO BOX 624 DUMAS AR 71639	CI	0.00	0.33	0.33
19	35-09-04W	004-01519-000	VALLEY MANAGEMENT CORP	PO BOX 624 DUMAS AR 71639	CI	0.00	0.40	0.40
19	35-09-04W	004-01520-000	VALLEY MANAGEMENT CORP	PO BOX 624 DUMAS AR 71639	CI	0.00	0.47	0.47
19	35-09-04W	004-01521-000	VALLEY MANAGEMENT CORP	PO BOX 624 DUMAS AR 71639	CI	0.00	0.33	0.33
19	35-09-04W	004-01522-000	BROWN KENYATTA	203 N PINE DUMAS AR 71639	RI	0.00	0.34	0.34
19	35-09-04W	004-01523-000	RAMIREZ JUAN CARLOS	1109 NORTHVIEW DUMAS AR 71639	RI	0.00	0.48	0.48
19	35-09-04W	004-01524-000	HOLLAND JERRY TRUST	HOLLAND TRACY-TRUSTEE DUMAS AR 71639	RI	0.00	0.26	0.26
19	35-09-04W	004-01525-000	LOPEZ JUAN	1015 E WATERMAN ST DUMAS AR 71639	RI	0.00	0.20	0.20
19	35-09-04W	004-01526-000	BANYARD MATTIE	13 EVERGREEN DUMAS AR 71639	RI	0.00	0.20	0.20
19	35-09-04W	004-01527-000	VAZQUEZ ERENDIRA	11 EVERGREEN DUMAS AR 71639	RI	0.00	0.20	0.20
19	35-09-04W	004-01528-000	HOLLEY LESLEY M	9 EVERGREEN DUMAS AR 71639	RI	0.00	0.25	0.25
19	35-09-04W	004-01529-000	JONES TENEEISHA	10 EVERGREEN DUMAS AR 71639	RI	0.00	0.24	0.24
19	35-09-04W	004-01530-000	LAMBERT & LAMBERT INVESTORS INC-CONTRACT	C/O FELICIA PIGGEE & PHILLIP GORDON DUMAS AR 71639	RI	0.00	0.18	0.18
19	35-09-04W	004-01531-000	ROBERTSON DONNA W	14 EVERGREEN DUMAS AR 71639-	RI	0.00	0.17	0.17
19	35-09-04W	004-01532-000	FOWLER JAMES C	16 EVERGREEN DUMAS AR 71639-	RI	0.00	0.22	0.22
19	35-09-04W	004-01533-000	COGER LUTHER D & VERONICA	18 EVERGREEN DUMAS AR 71639	RI	0.00	0.21	0.21
19	35-09-04W	004-01534-000	D & D PROPERTIES	303 E PICKENS DUMAS AR 71639	RI	0.00	0.19	0.19
19	35-09-04W	004-01535-000	GIBSON JIMMY & GRACIE	22 EVERGREEN DUMAS AR 71639	RI	0.00	0.16	0.16
19	35-09-04W	004-01536-000	WILLIAMS LARRY Z & ANGELIA D	5610 RAY RD PINE BLUFF AR 71603-	RI	0.00	0.16	0.16
19	35-09-04W	004-01537-000	JOHNSON ROSALIND	4 RICE DUMAS AR 71639	RI	0.00	0.18	0.18

19	35-09-04W	004-01538-000	EMERSON JESSE JR	605 S 2ND ST MCGEHEE AR 71654	RI	0.00	0.34	0.34
19	35-09-04W	004-01539-000	GILLESPIE L E & JULIA-CONTRACT	C/O MORGAN BELENDIA DUMAS AR 71639	RI	0.00	0.29	0.29
19	35-09-04W	004-01540-000	HARRIS RICARLOS D	2301 FOREST KNOLL DR PINE BLUFF AR 71603	RV	0.00	0.26	0.26
19	35-09-04W	004-01541-000	HARRIS RICARLOS D	2301 FOREST KNOLL DR PINE BLUFF AR 71603	RV	0.00	0.23	0.23
19	35-09-04W	004-01542-000	CAMPBELL JAMES R III & CHERYL	26 EVERGREEN DUMAS AR 71639	RI	0.00	0.23	0.23
19	35-09-04W	004-01543-000	HOLLINSHED NOLAN & FRANKIE C	48 EVERGREEN DUMAS AR 71639	RI	0.00	0.27	0.27
19	35-09-04W	004-01544-000	GRIFFIN GRANT GILLIS II & GLENDA	109 S BRASFIELD DUMAS AR 71639	RV	0.00	0.26	0.26
19	35-09-04W	004-01545-000	SWOPES LEQUISTA K	44 EVERGREEN DUMAS AR 71639	RI	0.00	0.20	0.20
19	35-09-04W	004-01546-000	MOSLEY CURLEY SR & PRINCELLA	C/O PRINCELLA MOSELY DALLAS TX 75287-2235	RI	0.00	0.17	0.17
19	35-09-04W	004-01547-000	BOYD RUTHIE	40 EVERGREEN DUMAS AR 71639	RI	0.00	0.17	0.17
19	35-09-04W	004-01548-000	SCHNABEL JOSEPH W & LISA A	2836 SANDERS AVE BREMERTON WA 98310	RI	0.00	0.18	0.18
19	35-09-04W	004-01549-000	HENDERSON TERRENCE G & SHUNTA R	36 EVERGREEN DUMAS AR 71639	RI	0.00	0.18	0.18
19	35-09-04W	004-01550-000	WILLIAMS TIFFANY	34 EVERGREEN DUMAS AR 71639	RI	0.00	0.19	0.19
19	35-09-04W	004-01551-000	MONPROP LLC	16 ROBINWOOD DUMAS AR 71639	RI	0.00	0.18	0.18
19	35-09-04W	004-01552-000	THOMPSON ALBERT D	49 EVERGREEN DUMAS AR 71639	RI	0.00	0.21	0.21
19	35-09-04W	004-01553-000	BUCHANNA TONA	51 EVERGREEN DUMAS AR 71639	RI	0.00	0.24	0.24
19	35-09-04W	004-01554-000	DAWSON LEVELL & RUTH E	53 EVERGREEN DUMAS AR 71639	RI	0.00	0.22	0.22
19	35-09-04W	004-01555-000	HAYWOOD CHARLOTTE	3 BRIARWOOD DUMAS AR 71639-	RI	0.00	0.19	0.19
19	35-09-04W	004-01556-000	CARR ESTELLA L	5 BRIARWOOD DUMAS AR 71639	RI	0.00	0.27	0.27
19	35-09-04W	004-01557-000	PARKS ALBERT & ANNIE	7 BRIARWOOD DUMAS AR 71639	RI	0.00	0.27	0.27
19	35-09-04W	004-01558-000	BAILEY REGINALD A SR	9 BRIARWOOD DUMAS AR 71639-	RI	0.00	0.31	0.31
19	35-09-04W	004-01559-000	POOLE KENNETH J & KRISTINA	11 BRIARWOOD CIR DUMAS AR 71639	RI	0.00	0.17	0.17
19	35-09-04W	004-01560-000	NEWMAN SUSAN	13 BRIARWOOD DUMAS AR 71639	RI	0.00	0.18	0.18
19	35-09-04W	004-01561-000	KOZUBSKI ERICH	15 BRIARWOOD DUMAS AR 71639	RI	0.00	0.24	0.24
19	35-09-04W	004-01562-000	D & D PROPERTIES	303 E PICKENS DUMAS AR 71639	RI	0.00	0.36	0.36
19	35-09-04W	004-01563-000	ROSS HILTON	21 BRIARWOOD DUMAS AR 71639-	RI	0.00	0.21	0.21
19	35-09-04W	004-01564-000	CORCOLIS JOSE L & LUCIA	23 BRIARWOOD DUMAS AR 71639	RI	0.00	0.16	0.16
19	35-09-04W	004-01565-000	SPAINHOUE BETTY J	25 BRIARWOOD CIR DUMAS AR 71639	RI	0.00	0.17	0.17
19	35-09-04W	004-01566-000	HOSEA BERNICE & EARNESTINE TANNER	1631 E ABRI ST CARSON CA 90745	RI	0.00	0.17	0.17
19	35-09-04W	004-01567-000	CHATHAM JAMES C & BARBARA-CONTRACT	C/O TORRES JOSE M & N RAMIREZ DUMAS AR 71639	RI	0.00	0.17	0.17
19	35-09-04W	004-01568-000	SPINKS JAMES H	31 BRIARWOOD DUMAS AR 71639	RI	0.00	0.18	0.18
19	35-09-04W	004-01569-000	GAMEZ NELIDA-CONTRACT	C/O CARLOS ALVARADO DUMAS AR 71639	RI	0.00	0.25	0.25
19	35-09-04W	004-01570-000	WILLIAMS SHELIA	73 EVERGREEN DUMAS AR 71639	RI	0.00	0.25	0.25
19	35-09-04W	004-01571-000	LUNSFORD ROGER DALE & KAYE	75 EVERGREEN DUMAS AR 71639	RI	0.00	0.23	0.23
19	35-09-04W	004-01572-000	WARD LEWIS & ROSE M	ATT TAX DEPT-SV24 VAN NUYS CA 91499	RI	0.00	0.20	0.20
19	35-09-04W	004-01573-000	BAILEY SHELVEY	PO BOX 164 DUMAS AR 71639	RI	0.00	0.28	0.28
19	35-09-04W	004-01574-000	RAMIREZ DESIDERIO, AMALIA & RODRIGO	57 EVERGREEN DUMAS AR 71639	RI	0.00	0.20	0.20
19	35-09-04W	004-01575-000	LAMBERT & LAMBERT INVESTORS INC-CONTRACT	C/O HARRISON ROBERT & LENNIA DUMAS AR 71639	RI	0.00	0.18	0.18
19	35-09-04W	004-01576-000	LAMBERT & LAMBERT INVESTORS INC-CONTRACT	C/O BROWN ANTHONY & ISIERENE DUMAS AR 71639-	RI	0.00	0.19	0.19
19	35-09-04W	004-01577-000	ROSS GLORIA COLLINS	PO BOX 535 DUMAS AR 71639	RI	0.00	0.18	0.18
19	35-09-04W	004-01578-000	LAMBERT & LAMBERT INVESTORS INC-CONTRACT	C/O JORDAN ADRIAN DUMAS AR 71639-9582	RI	0.00	0.12	0.12
19	35-09-04W	004-01579-000	ESAW STEPHANIE L	6 BRIARWOOD DUMAS AR 71639-	RI	0.00	0.14	0.14
19	35-09-04W	004-01580-000	SMALLWOOD KENNETH R & MARY L	4 BRIARWOOD DUMAS AR 71639	RI	0.00	0.20	0.20
19	35-09-04W	004-01581-000	JONES CHRISTOPHER M & ERMA L	2 BRIARWOOD DUMAS AR 71639	RI	0.00	0.20	0.20
19	35-09-04W	004-01582-000	WILLIAMS EDDIE MAE	55 EVERGREEN DUMAS AR 71639	RI	0.00	0.22	0.22
19	35-09-04W	004-01584-000	DUMAC APTS LTD	C/O SOUTHLAND MANAGEMENT DUMAS AR 71639	CI	0.00	1.64	1.64
19	35-09-04W	004-01585-000	JONES JIMMY LEE & DIESHA D MILES	C/O NEELEY PRISCILLA COPELIN DUMAS AR 71639-	RV	0.00	0.18	0.18
19	35-09-04W	004-01586-000	WILLIAMS ROSALYN L	19 HAWTHORNE DUMAS AR 71639	RI	0.00	0.16	0.16
19	35-09-04W	004-01587-000	LIVINGSTON DON & PATRICIA	316 E PICKENS DUMAS AR 71639	RI	0.00	0.14	0.14
19	35-09-04W	004-01588-000	HOLMES JACQUELINE & EARL	34 MISTLETOE DUMAS AR 71639	RI	0.00	0.14	0.14
19	35-09-04W	004-01589-000	WASHINGTON CARNELL & SHIRLEY	30 MISTLETOE DUMAS AR 71639	RI	0.00	0.14	0.14

19	35-09-04W	004-01590-000	LIVINGSTON DON & PATRICIA	316 E PICKENS DUMAS AR 71639	RI	0.00	0.14	0.14
19	35-09-04W	004-01591-000	LIVINGSTON DON	316 PICKENS ST DUMAS AR 71639	RI	0.00	0.14	0.14
19	35-09-04W	004-01592-000	GUY LEON H	29 MISTLETOE DUMAS AR 71639	RI	0.00	0.16	0.16
19	35-09-04W	004-01593-000	GUY LEON	29 MISTLETOE DUMAS AR 71639	RI	0.00	0.16	0.16
19	35-09-04W	004-01594-000	GUY LEON & ERMA	29 MISTLETOE DUMAS AR 71639	RI	0.00	0.16	0.16
19	35-09-04W	004-01595-000	BELL TARRON	33 MISTLETOE DUMAS AR 71639	RI	0.00	0.16	0.16
19	35-09-04W	004-01596-000	PENNINGTON DONALD R & DEBBIE	37 MISTLETOE DUMAS AR 71639	RI	0.00	0.16	0.16
19	35-09-04W	004-01597-000	GILLESPIE L E & JULIA	C/O SIMMONS BANK DUMAS AR 71639	RV	0.00	0.19	0.19
19	35-09-04W	004-01598-000	GUY LEON	29 MISTLETOE DUMAS AR 71639	RI	0.00	0.18	0.18
19	35-09-04W	004-01599-000	GARCIA ALVARO & ROSALINDA	32 HAWTHORNE DUMAS AR 71639	RI	0.00	0.17	0.17
19	35-09-04W	004-01600-000	JT PROPERTIES	120 HWY 65 N DUMAS AR 71639	RI	0.00	0.17	0.17
19	35-09-04W	004-01601-000	BONEY PRICE EUGENE & AMELIA	208 S MAY DUMAS AR 71639	RI	0.00	0.15	0.15
19	35-09-04W	004-01602-000	JACKSON ANNIE MAE	34 JACK DANTE DUMAS AR 71639-	RI	0.00	0.15	0.15
19	35-09-04W	004-01603-000	DRAGGS IDA MARIE	30 JACK DANTE DUMAS AR 71639	RI	0.00	0.15	0.15
19	35-09-04W	004-01604-000	LIVINGSTON DON & PATRICIA	316 E PICKENS DUMAS AR 71639	RI	0.00	0.16	0.16
19	35-09-04W	004-01605-000	BRANCH KENNETH	PO BOX 750 MUNDELEIN IL 60060-	RI	0.00	0.16	0.16
19	35-09-04W	004-01606-000	JORDAN SHIRLEY	1021 N 13TH FORT SMITH AR 72901	RI	0.00	0.19	0.19
19	35-09-04W	004-01607-000	PAYNE RUDELL	14 JACK DANTE DUMAS AR 71639	RI	0.00	0.18	0.18
19	35-09-04W	004-01608-000	COGER KENNETH	PO BOX 871 DUMAS AR 71639	RI	0.00	0.20	0.20
19	35-09-04W	004-01609-000	LYNWOOD & LUDDIE PROPERTIES LLC	C/O BANK OF STAR CITY STAR CITY AR 71667	RI	0.00	0.22	0.22
19	35-09-04W	004-01610-000	WASHINGTON MAJOR	9 JACK DANTE DUMAS AR 71639	RI	0.00	0.31	0.31
19	35-09-04W	004-01611-000	ALLEN ROOSEVELT & BOBBIE JEAN	13 JACK DANTE DUMAS AR 71639-	RI	0.00	0.17	0.17
19	35-09-04W	004-01612-000	HOLLAND THELBERT SR & TRACY	41 EVERGREEN DUMAS AR 71639	RI	0.00	0.20	0.20
19	35-09-04W	004-01613-000	CLAIBOURNE LARRY D & ANGELA G	21 JACK DANTE DUMAS AR 71639	RI	0.00	0.16	0.16
19	35-09-04W	004-01614-000	LEE CHEK W & JUDY	25 JACK DANTE DUMAS AR 71639	RI	0.00	0.16	0.16
19	35-09-04W	004-01615-000	THOMAS ANNETT	29 JACK DANTE DUMAS AR 71639	RI	0.00	0.17	0.17
19	35-09-04W	004-01616-000	CENDEJAS GUILLERMO ET UX	31 HAWTHORNE DUMAS AR 71639	RI	0.00	0.18	0.18
19	35-09-04W	004-01617-000	GIVENS BERNICE	36 HAWTHORNE DUMAS AR 71639	RI	0.00	0.19	0.19
19	35-09-04W	004-01618-000	CENDEJAS NELIDA	41 JACK DANTE DUMAS AR 71639	RI	0.00	0.16	0.16
19	35-09-04W	004-01619-000	HOLLEY CHRISTINE	45 JACK DANTE DUMAS AR 71369	RI	0.00	0.16	0.16
19	35-09-04W	004-01620-000	GEIGGARS DORIS & ROSIE MURRY	PO BOX 445 DUMAS AR 71639	RI	0.00	0.16	0.16
19	35-09-04W	004-01621-000	JORDAN DOROTHY E	18 MISTLETOE DUMAS AR 71639	RI	0.00	0.14	0.14
19	35-09-04W	004-01622-000	AVH REALTY GROUP LLC	6420 HWY 133 RISON AR 71665	RI	0.00	0.14	0.14
19	35-09-04W	004-01623-000	CANE CAROLYN A	203 S WILLOW DUMAS AR 71639	RI	0.00	0.18	0.18
19	35-09-04W	004-01624-000	D & D PROPERTIES	303 E PICKENS DUMAS AR 71639	RI	0.00	0.26	0.26
19	35-09-04W	004-01625-000	D & D PROPERTIES	303 E PICKENS DUMAS AR 71639	RI	0.00	0.25	0.25
19	35-09-04W	004-01626-000	MARS LAMAR & CHRISHAWN DAVIS	9 MISTLETOE DUMAS AR 71639	RI	0.00	0.20	0.20
19	35-09-04W	004-01627-000	REED SHIRLEY	13 MISTLETOE DUMAS AR 71639	RI	0.00	0.17	0.17
19	35-09-04W	004-01628-000	HOLLAND THELBERT L & TRACY	41 EVERGREEN DUMAS AR 71639	RI	0.00	0.16	0.16
19	35-09-04W	004-01629-000	JONES JIMMY LEE	42 MISTLETOE DUMAS AR 71639	RI	0.00	0.16	0.16
19	35-09-04W	004-01630-000	ROBINSON LISA RACHIA	44 MISTLETOE DUMAS AR 71639	RI	0.00	0.16	0.16
19	35-09-04W	004-01631-000	DUMAS DEVELOPMENT COMPANY	C/O BERRY JAMES DUMAS AR 71639	RI	0.00	0.16	0.16
19	35-09-04W	004-01632-000	HOLMES OLEVIA	29 MELROSE DUMAS AR 71639	RI	0.00	0.15	0.15
19	35-09-04W	004-01633-000	THOMPRO LLC	120 HWY 65 N DUMAS AR 71639	RI	0.00	0.18	0.18
19	35-09-04W	004-01634-000	SMITH LEVI & BONDA FAY	54 MISTLETOE DUMAS AR 71639	RI	0.00	0.12	0.12
19	35-09-04W	004-01635-000	MITCHELL EFFIE MAE	55 MISTLETOE DUMAS AR 71639	RI	0.00	0.13	0.13
19	35-09-04W	004-01636-000	WILLIAMS KENYATTA M	53 MISTLETOE DUMAS AR 71639	RI	0.00	0.16	0.16
19	35-09-04W	004-01637-000	RUSSELL GARY	49 MISTLETOE DUMAS AR 71639-	RI	0.00	0.18	0.18
19	35-09-04W	004-01638-000	SWOPES PAULETTE	4330 E 52ND KANSAS CITY MO 64130-	RI	0.00	0.17	0.17
19	35-09-04W	004-01639-000	HAYES JANIE	45 MISTLETOE DUMAS AR 71639	RI	0.00	0.17	0.17
19	35-09-04W	004-01641-000	SPINKS LEON & STEPHINE	50 JACK DANTE DR DUMAS AR 71639	RI	0.00	0.15	0.15

19	35-09-04W	004-01642-000	COLEMAN TONY L & LATASHA	3422 SOUTH IDA WICHITA KS 67216	RI	0.00	0.15	0.15
19	35-09-04W	004-01643-000	D & D PROPERTIES	303 E PICKENS DUMAS AR 71654	RI	0.00	0.16	0.16
19	35-09-04W	004-01644-000	JONES BOBBY J & ALEAN	17 ROBINWOOD DUMAS AR 71639	RI	0.00	0.17	0.17
19	35-09-04W	004-01645-000	ROWLAND KIMBERLIE	211 W CHOCTAW DUMAS AR 71639	RI	0.00	0.16	0.16
19	35-09-04W	004-01646-000	DAVIS COY & OLLIE	62 JACK DANTE DUMAS AR 71639	RI	0.00	0.13	0.13
19	35-09-04W	004-01647-000	MILLER HOUSTON L	63 JACK DANTE DUMAS AR 71639	RI	0.00	0.13	0.13
19	35-09-04W	004-01648-000	D & D PROPERTIES	316 E PICKENS ST DUMAS AR 71639	RI	0.00	0.17	0.17
19	35-09-04W	004-01649-000	LIVINGSTON DON E	316 E PICKENS DUMAS AR 71639	RI	0.00	0.18	0.18
19	35-09-04W	004-01650-000	DSV SPV1 LLC	16 BERRYHILL RD COLUMBIA SC 29210	RI	0.00	0.17	0.17
19	35-09-04W	004-01651-000	HOLLAND THELBERT & TRACY	41 EVERGREEN DUMAS AR 71639	RI	0.00	0.19	0.19
19	35-09-04W	004-01652-000	CLARK NELSON P & MARTHA L	2 CLARK DR DUMAS AR 71639	RI	0.00	1.12	1.12
19	35-09-04W	004-01653-000	CLARK NELSON P & MARTHA L	2 CLARK DR DUMAS AR 71639	RI	0.00	1.06	1.06
19	35-09-04W	004-01654-000	MCGEHEE JIMMY W	316 ADCOCK DUMAS AR 71639	RI	0.00	0.52	0.52
19	35-09-04W	004-01655-000	CLARK NELSON P & MARTHA L	2 CLARK DR DUMAS AR 71639	RV	0.00	0.18	0.18
19	35-09-04W	004-01656-000	OWEN DENNIS R & GLENDA J	PO BOX 524 DUMAS AR 71639	RV	0.00	0.34	0.34
19	35-09-04W	004-01657-000	OWEN DENNIS & GLENDA	12 VALLEY DR DUMAS AR 71639	RI	0.00	0.35	0.35
19	35-09-04W	004-01658-000	OWEN DENNIS R & GLENDA J	PO BOX 524 DUMAS AR 71639	RV	0.00	0.35	0.35
19	35-09-04W	004-01659-000	OWEN DENNIS R & GLENDA J	PO BOX 524 DUMAS AR 71639	RV	0.00	0.35	0.35
19	35-09-04W	004-01660-000	FIRST ASSEMBLY OF GOD CHURCH	PO BOX 673 DUMAS AR 71639	ER	0.00	0.34	0.34
19	35-09-04W	004-01661-000	FIRST ASSEMBLY OF GOD CHURCH	PO BOX 673 DUMAS AR 71639	ER	0.00	0.34	0.34
19	35-09-04W	004-01662-000	FIRST ASSEMBLY OF GOD CHURCH	PO BOX 673 DUMAS AR 71639	ER	0.00	0.34	0.34
19	35-09-04W	004-01663-000	FIRST ASSEMBLY OF GOD CHURCH	PO BOX 673 DUMAS AR 71639	ER	0.00	0.75	0.75
19	35-09-04W	004-01664-000	FIRST ASSEMBLY OF GOD CHURCH	PO BOX 673 DUMAS AR 71639	ER	0.00	0.34	0.34
19	35-09-04W	004-01665-000	FIRST ASSEMBLY OF GOD CHURCH	PO BOX 673 DUMAS AR 71639	ER	0.00	0.33	0.33
19	35-09-04W	004-01666-000	FIRST ASSEMBLY OF GOD CHURCH	PO BOX 673 DUMAS AR 71639	ER	0.00	0.34	0.34
19	35-09-04W	004-01667-000	OWEN DENNIS R & GLENDA J	PO BOX 524 DUMAS AR 71639	RV	0.00	0.34	0.34
19	35-09-04W	004-01668-000	OWEN DENNIS R & GLENDA J	PO BOX 524 DUMAS AR 71639	RV	0.00	0.34	0.34
19	35-09-04W	004-01669-000	OWEN DENNIS R & GLENDA	PO BOX 524 DUMAS AR 71639	RV	0.00	0.34	0.34
19	35-09-04W	004-01670-000	OWEN DENNIS & GLENDA	PO BOX 524 DUMAS AR 71639-	RV	0.00	0.33	0.33
19	35-09-04W	004-01671-000	CLARK NELSON P & MARTHA L	2 CLARK DR DUMAS AR 71639	RV	0.00	0.34	0.34
19	35-09-04W	004-01672-000	CLARK NELSON P & MARTHA L	2 CLARK DR DUMAS AR 71639	RV	0.00	0.17	0.17
19	35-09-04W	004-01673-000	CLARK NELSON P & MARTHA L	2 CLARK DR DUMAS AR 71639	RV	0.00	0.18	0.18
19	36-09-04W	001-07090-000	GILLESPIE TONY & REBECCA	PO BOX 517 DUMAS AR 71639	CI	1.12	5.07	5.07
19	36-09-04W	001-07091-000	COOKE FARMS INC	2601 ANDOVER CT APT 425 LITTLE ROCK AR 72227	AV	20.42	37.49	37.49
19	36-09-04W	001-07092-000	DAME SISTERS INC	PO BOX 717 DUMAS AR 71639-	AV	159.86	162.34	162.34
19	36-09-04W	001-07095-000	BAXTER LAND COMPANY INC	2710 HWY 1 N WATSON AR 71674-	AV	78.87	79.46	79.46
19	36-09-04W	001-07097-000	NASH G W SR ESTATE LLC	C/O ALMA MALLET DUMAS AR 71639	AI	67.10	78.94	78.94
19	36-09-04W	001-07098-000	PICKENS R A & SON	PO BOX 131 PICKENS AR 71662	AV	91.90	81.64	81.64
19	36-09-04W	001-07099-000	NASH G W JR	C/O BETTY BREWER DUMAS AR 71639	RV	1.00	1.00	1.00
19	36-09-04W	001-07100-000	DAME SISTERS INC	PO BOX 717 DUMAS AR 71639	AV	83.00	81.15	81.15
19	36-09-04W	001-07101-000	NASH G W SR ESTATE LLC	C/O ALMA MALLET DUMAS AR 71639	AI	40.00	41.40	41.40
19	36-09-04W	004-01696-000	COWEN RAYMOND & ANNETTE	PO BOX 453 DUMAS AR 71639	RV	0.00	0.27	0.27
20	01-10-04W	001-07109-000	NUCKOLS BROTHERS TRUST	C/O BOBBY & DONALD NUCKOLS-TRUSTEES DUMAS AR 71639	AV	90.00	109.35	109.35
20	04-10-03W	001-04640-001	DUNKLIN TARALOU BLUCKER	628 HWY 277 E DUMAS AR 71639	AV	0.27	0.15	0.15
20	05-10-03W	001-04646-000	DUNKLIN FARMS	102 SILENT ST MCGEHEE AR 71654	AI	638.77	635.29	635.29
20	05-10-03W	001-04646-001	DUNKLIN TARALOU BLUCKER	628 HWY 277 E DUMAS AR 71639	AI	6.73	6.75	6.75
20	05-10-03W	001-04646-002	DUNKLIN WILLIAM H JR	102 SILENT ST MCGEHEE AR 71654	AI	13.00	10.01	10.01
20	06-10-03W	001-04649-000	GEORGE MINOR FARM LLC	C/O ODEN GLENDA CAMDEN AR 71701	RI	3.19	0.07	0.07
20	06-10-03W	001-04650-000	APPLEBERRY ANASTASIA M	3731 MAYFAIR RD NE ATLANTA GA 30342	AI	407.34	412.15	412.15
20	06-10-03W	001-04651-000	APPLEBERRY ANASTASIA M	3731 MAYFAIR RD NE ATLANTA GA 30342	AV	123.60	101.41	101.41
20	06-10-03W	001-04654-000	HILL MAX LIVING TRUST	C/O MAX HILL & MARILYN MARTIN-TRUST DUMAS AR 71639	AV	247.20	257.66	257.66

20	06-10-03W	001-04658-000	DUNKLIN FARMS	102 SILENT ST MCGEHEE AR 71654	AV	40.00	52.05	52.05
20	08-10-03W	001-04675-000	DUNKLIN WILLIAM H JR	102 SILENT ST MCGEHEE AR 71654	AV	80.00	79.42	79.42
20	09-10-03W	001-04682-000	DUNKLIN WILLIAM H JR	102 SILENT ST MCGEHEE AR 71654	AV	40.00	39.73	39.73
20	30-09-03W	001-04525-000	WILHITE LIBBY GILL	6583 HOLCOMB LN PINE BLUFF AR 71603	AV	27.70	24.24	24.24
20	30-09-03W	001-04525-001	BALLARD CAIRL GILL	180 GILL LOOP DUMAS AR 71639	RV	4.10	4.13	4.13
20	30-09-03W	001-04525-002	HUGHES ANNETTE TAYLOR	C/O JOE & ANNETTE HUGHES DUMAS AR 71639-	RI	4.10	4.12	4.12
20	30-09-03W	001-04525-003	WILHITE LIBBY GILL	6583 HOLCOMB LN PINE BLUFF AR 71603	RV	4.10	4.10	4.10
20	30-09-03W	001-04526-000	DUNKLIN FARMS	102 SILENT ST MCGEHEE AR 71654	AV	40.00	40.93	40.93
20	30-09-03W	001-04527-000	HENRY STERLING L ET AL	C/O HENRY STERLING L DUMAS AR 71639	AV	55.10	53.56	53.56
20	30-09-03W	001-04528-000	WILHITE LIBBY GILL	6583 HOLCOMB LN PINE BLUFF AR 71603	AV	27.27	37.48	37.48
20	30-09-03W	001-04530-000	DUNKLIN FARMS	102 SILENT ST MCGEHEE AR 71654	AV	30.79	27.06	27.06
20	30-09-03W	001-04534-000	HILL E G & TERESA	126A GILL LOOP DUMAS AR 71639-	RV	1.31	1.16	1.16
20	30-09-03W	001-04537-000	DAVIS BECKY	109 BEAR TOOTH PASS MONTICELLO AR 71655	AV	41.75	48.11	48.11
20	30-09-03W	001-04537-002	FARM BROTHERS FLYERS A LLC	PO BOX 4902 JACKSON WY 83001	AV	9.30	9.35	9.35
20	30-09-03W	001-04537-003	ROGERS KELVIN	525 HWY 165 DUMAS AR 71639	RV	2.00	1.99	1.99
20	30-09-03W	001-04537-004	LAMBERT DWIGHT	110 BULLOCK LANE DUMAS AR 71639	RV	1.00	0.96	0.96
20	30-09-03W	001-04537-005	VAZQUEZ LUIS A & ESTEFANY R LUEUANO	1061 HWY 165 DUMAS AR 71639	RV	1.00	1.00	1.00
20	30-09-03W	001-04537-006	VASQUEZ LUIS A & ESTEFANY RIVERA	1061 HWY 165 DUMAS AR 71639	RV	1.00	1.00	1.00
20	30-09-03W	001-04537-007	WILHITE LIBBY GILL	6583 HOLCOMB LN PINE BLUFF AR 71603	AV	67.30	75.33	75.33
20	30-09-03W	001-04537-008	LAMBERT DWIGHT ET UX	110 BULLOCK LANE DUMAS AR 71639	RI	1.08	0.85	0.85
20	30-09-03W	001-04537-010	VARGAS HILARION & SANDRA	120 BULLOCK LN DUMAS AR 71639-	RI	1.00	1.07	1.07
20	30-09-03W	001-04537-011	FARM BROTHERS FLYERS A LLC	PO BOX 4902 JACKSON WY 83001	RI	1.00	0.80	0.80
20	30-09-03W	001-04538-000	GILLESPIE HALTON	781 HWY 165 E DUMAS AR 71639	RI	0.50	0.80	0.80
20	30-09-03W	001-04539-000	BALLARD CAIRL GILL	180 GILL LOOP DUMAS AR 71639	AV	17.03	11.89	11.89
20	30-09-03W	001-04539-001	BALLARD CAIRL GILL	180 GILL LOOP DUMAS AR 71639	AV	14.35	14.24	14.24
20	30-09-03W	001-04539-002	F & W METALWORKS LLC	719 HWY 165 DUMAS AR 71639-	CI	3.00	2.99	2.99
20	30-09-03W	001-04539-A02	F & W METALWORKS LLC	719 HWY 165 DUMAS AR 71639	RV	2.00	2.01	2.01
20	30-09-03W	001-04540-000	BALLARD CAIRL GILL	180 GILL LOOP DUMAS AR 71639	RI	2.41	2.61	2.61
20	31-09-03W	001-04541-000	GEORGE MINOR FARM LLC	C/O ODEN GLENDA CAMDEN AR 71701	AV	72.42	73.65	73.65
20	31-09-03W	001-04541-001	DYER ROBERT GUY	2864 LEGRANDE HWY HORSE CAVE KY 42749	AI	7.58	7.71	7.71
20	31-09-03W	001-04542-000	GEORGE MINOR FARM LLC	C/O ODEN GLENDA CAMDEN AR 71701	AI	40.00	39.74	39.74
20	31-09-03W	001-04543-000	J & G PREMIER HOLDINGS LLC	6053 N OCONTO AVE CHIACAGO IL 60631	AV	40.00	39.95	39.95
20	31-09-03W	001-04545-000	DUNKLIN FARMS	102 SILENT ST MCGEHEE AR 71654	AV	105.70	101.70	101.70
20	31-09-03W	001-04546-000	SMITH GARY WAYNE	626 HWY 165 DUMAS AR 71639	RI	0.52	0.74	0.74
20	31-09-03W	001-04548-000	NEW KING SOLOMAN M B CHURCH	HWY 165 EAST/P O. BOX 35 DUMAS AR 71639	ER	4.50	4.46	4.46
20	31-09-03W	001-04549-000	HOPMANN CLAY E	529 E FARMER ST DUMAS AR 71639-	CI	3.00	3.14	3.14
20	31-09-03W	001-04550-000	MCDONALD DANTE D	PO BOX 327 DUMAS AR 71639-	CI	3.00	3.02	3.02
20	31-09-03W	001-04552-000	COOKE FARMS INC	2601 ANDOVER CT APT 425 LITTLE ROCK AR 72227	AV	133.83	146.68	146.68
20	31-09-03W	001-04553-000	FERGUSON EVELYN-LIFE ESTATE	C/O FERGUSON DENNIS H DUMAS AR 71639-	CI	3.50	6.61	6.61
20	31-09-03W	001-04556-000	LACY ALBERT JR & BARBARA JEAN	201 MULBERRY DUMAS AR 71639	AV	38.43	42.25	42.25
20	31-09-03W	001-04559-000	DANN CHESTER & GLENDA REVOCABLE TRUST	DANN CHESTER & GLENDA-TRUSTEES DUMAS AR 71639	AI	20.00	14.80	14.80
20	31-09-03W	001-04561-000	J L J FARMS	327 NEELEY RD DUMAS AR 71639-	AV	104.32	120.13	120.13
20	31-09-03W	001-04563-000	DANN CHESTER & GLENDA REVOCABLE TRUST	DANN CHESTER & GLENDA-TRUSTEES DUMAS AR 71639-	AV	10.00	9.92	9.92
20	31-09-03W	001-04563-001	MCGEE ANN CARR	291 NEELEY RD DUMAS AR 71639-	RI	3.00	2.32	2.32
20	31-09-03W	001-04565-000	NEELEY HERSHELL D & CAROL	327 NEELEY RD DUMAS AR 71639	AI	9.00	8.04	8.04
20	31-09-03W	001-04565-002	NEELEY HERSHEL D & JO CAROL	327 NEELEY RD DUMAS AR 71639	RI	1.00	1.55	1.55
20	31-09-03W	001-04566-000	GEORGE MINOR FARM LLC	C/O ODEN GLENDA CAMDEN AR 71701	AV	30.00	38.44	38.44
20	31-09-03W	001-04567-000	DANN CHESTER & GLENDA REVOCABLE TRUST	DANN CHESTER & GLENDA-TRUSTEES DUMAS AR 71639	AI	34.40	199.76	199.76
20	31-09-03W	001-04567-001	DUNKLIN WILLIAM H	102 SILENT ST MCGEHEE AR 71654	AI	8.00	8.09	8.09
20	31-09-03W	002-00049-000	NEELEY LARRY	162 HWY 277 E DUMAS AR 71639	RI	0.50	0.60	0.60
20	31-09-03W	002-00050-000	SELVEY DAVID A & KAREN L	154 HWY 277 E DUMAS AR 71639	RI	0.50	0.59	0.59

20	31-09-03W	002-00051-000	MONDRAGON LUIS JAVIER R	152 HWY 277 E DUMAS AR 71639	RI	0.50	0.58	0.58
20	31-09-03W	002-00052-000	FORTENBERRY RANDY	148 HWY 277 E DUMAS AR 71639	RI	1.00	0.58	0.58
20	31-09-03W	002-00053-000	HELTON CLEVE E & JEANETTE	146 HWY 277 E DUMAS AR 71639	RI	0.50	0.57	0.57
20	31-09-03W	002-00054-000	ROSS DORIS	PO BOX 193 DUMAS AR 71639	RI	1.00	1.11	1.11
20	31-09-03W	002-00056-000	HAWTHORNE VERNON L	133 HWY 277 E DUMAS AR 71639	RI	0.00	0.55	0.55
20	31-09-03W	002-00057-000	KNOWLES BENNY JACK & JANIE	116 HWY 277 E DUMAS AR 71639	RI	1.00	1.03	1.03
20	31-09-03W	002-00057-001	KNOWLES BENNY JACK SR	116 HWY 277 E DUMAS AR 71639	RI	1.42	0.91	0.91
20	31-09-03W	002-00058-000	HOWELL ROBERT L JR & TAMMY R	664 HWY 165 DUMAS AR 71639	RI	0.62	1.32	1.32
20	31-09-03W	002-00059-000	HAWTHORNE VERNON L	133 HWY 277 E DUMAS AR 71639	RV	0.00	0.52	0.52
20	31-09-03W	002-00063-000	ROSS DORIS A	PO BOX 193 DUMAS AR 71639	RV	0.50	0.52	0.52
20	31-09-03W	002-00064-000	ROSS DORIS A	PO BOX 193 DUMAS AR 71639	RV	0.50	0.52	0.52
20	31-09-03W	002-00065-000	HELTON RICKY & DONNA	303 E BURNETT DUMAS AR 71639	RV	0.50	0.52	0.52
20	31-09-03W	002-00067-000	WELLS DUSTIN & SAMANTHA J	158 HWY 277 E DUMAS AR 71639	RI	1.00	0.52	0.52
20	31-09-03W	002-00069-000	NEELEY PAUL	164 HWY 277 E DUMAS AR 71639	RV	0.50	0.52	0.52
20	32-09-03W	001-04569-000	STIMSON R B FARMS	PO BOX 855 DUMAS AR 71639	AV	320.00	323.31	323.31
20	32-09-03W	001-04571-000	DUNKLIN FARMS	102 SILENT ST MCGEHEE AR 71654	AV	240.00	242.57	242.57
20	32-09-03W	001-04573-000	J & G PREMIER HOLDINGS LLC	6053 N OCONTO AVE CHICAGO IL 60631	AV	80.00	80.62	80.62
21	02-10-03W	001-04622-000	SUMTER J LLC	PO BOX 367 DUMAS AR 71239	AV	640.50	639.91	639.91
21	03-10-03W	001-04625-000	UNITED STATES FISH AND WILDLIFE	AR	EG	164.37	160.90	160.90
21	03-10-03W	001-04626-000	USA-FHA	3303 HWY 65 N MCGEHEE AR 71654	EG	1.60	0.64	0.64
21	03-10-03W	001-04626-001	U S FISH & WILDLIFE SERVICE		EG	39.31	39.70	39.70
21	03-10-03W	001-04627-000	TILGHMAN R C & C H	1707 DORCHESTER PLACE OKLAHOMA CITY OK 73120	AV	25.34	27.31	27.31
21	03-10-03W	001-04628-000	USA-FHA	3303 HWY 65 N MCGEHEE AR 71654	EG	15.75	13.14	13.14
21	03-10-03W	001-04629-000	TILGHMAN CHARLES C & C H	1707 DORCHESTER PLACE OKLAHOMA CITY OK 73120	AV	5.10	5.49	5.49
21	03-10-03W	001-04630-000	USA-FHA	3303 HWY 65 N MCGEHEE AR 71654	EG	34.75	35.08	35.08
21	03-10-03W	001-04631-000	USA-FHA	3303 HWY 65 N MCGEHEE AR 71654	EG	40.00	40.45	40.45
21	03-10-03W	001-04632-000	U S FISH & WILDLIFE SERVICE		EG	80.00	80.34	80.34
21	03-10-03W	001-04633-000	USA-FHA	3303 HWY 65 N MCGEHEE AR 71654	EG	80.00	81.15	81.15
21	03-10-03W	001-04635-000	SUMTER J LLC	PO BOX 367 DUMAS AR 71639	AV	160.00	160.50	160.50
21	04-10-03W	001-04638-000	TILGHMAN R C & C H	1707 DORCHESTER PLACE OKLAHOMA CITY OK 73120	AV	37.34	37.92	37.92
21	04-10-03W	001-04639-000	USA-FHA	3303 HWY 65 N MCGEHEE AR 71654	EG	3.10	2.21	2.21
21	04-10-03W	001-04640-000	DUNKLIN FARMS	102 SILENT ST MCGEHEE AR 71654	AV	445.91	442.56	442.56
21	04-10-03W	001-04641-000	USA-FHA	3303 HWY 65 N MCGEHEE AR 71654	EG	40.00	40.31	40.31
21	04-10-03W	001-04642-000	USA-FHA	3303 HWY 65 N MCGEHEE AR 71654	EG	5.00	3.42	3.42
21	04-10-03W	001-04643-000	DUNKLIN WILLIAM H JR	102 SILENT ST MCGEHEE AR 71654	AV	35.00	36.94	36.94
21	04-10-03W	001-04644-000	DUNKLIN FARMS	102 SILENT ST MCGEHEE AR 71654	AV	80.00	81.00	81.00
21	27-09-03W	001-04499-000	SUMTER J LLC	PO BOX 367 DUMAS AR 71639	AI	480.00	484.18	484.18
21	28-09-03W	001-04508-000	HENRY MARTIN E	311 S JOHN DUMAS AR 71639	AV	280.00	282.45	282.45
21	28-09-03W	001-04509-000	HENRY IRENE	501 S MAIN DUMAS AR 71639	AV	40.00	40.44	40.44
21	33-09-03W	001-04575-000	KBS COMPANY	602 HWY 65 N DUMAS AR 71639	AI	160.00	156.46	156.46
21	33-09-03W	001-04575-001	DUNKLIN WILLIAM H JR	102 SILENT ST MCGEHEE AR 71654	AV	160.00	156.16	156.16
21	33-09-03W	001-04578-000	J & G PREMIER HOLDINGS LLC	6053 N OCONTO AVE CHICAGO IL 60631	AV	240.00	233.42	233.42
21	33-09-03W	001-04580-000	DUNKLIN FARMS	102 SILENT ST MCGEHEE AR 71654	AV	80.00	77.78	77.78
21	34-09-03W	001-04582-000	KBS COMPANY	602 HWY 65 N DUMAS AR 71639	AV	320.00	320.70	320.70
21	34-09-03W	001-04588-000	TILGHMAN R C & C H	1707 DORCHESTER PLACE OKLAHOMA CITY OK 73120	AV	40.00	39.76	39.76
21	34-09-03W	001-04589-000	SHEA T F EST & T M JR ET AL & WILLIAM W	C/O BILL SHEA DUMAS AR 71639	AV	280.00	281.11	281.11
21	35-09-03W	001-04590-000	MAXWELL DALE & SUSANNE FAMILY TRUST	MERCHANTS & FARMERS BANK-TRUSTEE DUMAS AR 71639	AV	27.50	27.15	27.15
21	35-09-03W	001-04590-001	CHOP MARY ANN CHARITABLE TRUST	C/O RELYANCE BANK-TRUSTEE PINE BLUFF AR 71601	AV	12.50	13.70	13.70
21	35-09-03W	001-04591-000	CHOP MARY ANN REVOC TRUST	PO BOX 7878 PINE BLUFF AR 71611-	AV	318.00	325.47	325.47
21	35-09-03W	001-04594-000	SHEA T F EST & T M JR ET AL & WILLIAM W	C/O BILL SHEA DUMAS AR 71639	AV	193.50	199.51	199.51
21	35-09-03W	001-04598-000	SUMTER J LLC	PO BOX 367 DUMAS AR 71639	AI	6.50	4.98	4.98

21	35-09-03W	001-04599-000	SUMTER J LLC	PO BOX 367 DUMAS AR 71639	AI	82.00	83.33	83.33
22	01-10-03W	001-04610-000	CLAYTON BO ANTHONY	210 COURT DUMAS AR 71639-	AI	19.50	20.19	20.19
22	01-10-03W	001-04611-000	MILLER WARREN MITCH JR & SHELLY	1690 HWY 277 E WATSON AR 71674	RI	0.50	0.47	0.47
22	01-10-03W	001-04612-000	ROSS STEVE E & ELIZABETH	138 ELM MONTICELLO AR 71655	AV	127.70	133.17	133.17
22	01-10-03W	001-04614-001	MAXWELL VIRGINIA SUSANNE LIVING TRUST	VIRGINIA SUSANNE MAXWELL-TRUSTEE CONWAY AR 72034	AV	13.96	10.87	10.87
22	01-10-03W	001-04615-000	ROSS STEVE E & ELIZABETH	138 ELM ST MONTICELLO AR 71655	AV	30.30	17.96	17.96
22	01-10-03W	001-04616-000	HOPMANN ROBERT C	3076 QUAIL CREEK DRIVE FAYETTEVILLE AR 72703	AV	134.74	145.98	145.98
22	01-10-03W	001-04618-000	HOPMANN ROBERT	3076 QUAIL CREEK DR FAYETTEVILLE AR 72703	AV	121.80	109.52	109.52
22	01-10-03W	001-04618-001	MAXWELL VIRGINIA SUSANNE LIVING TRUST	VIRGINIA SUSANNE MAXWELL-TRUSTEE CONWAY AR 72034	AV	38.20	53.84	53.84
22	01-10-03W	001-04619-000	ROSS STEVE E & ELIZABETH	138 ELM ST MONTICELLO AR 71655	AV	25.00	33.50	33.50
22	01-10-03W	001-04619-001	MAXWELL VIRGINIA SUSANNE LIVING TRUST	VIRGINIA SUSANNE MAXWELL-TRUSTEE CONWAY AR 72034	AV	55.00	48.67	48.67
22	01-10-03W	001-04620-000	CHOP MARY ANN REVOC TRUST	PO BOX 7878 PINE BLUFF AR 71611-	AV	80.00	81.98	81.98
22	05-10-02W	001-02329-000	SIMPSON LAVADA C & SUE C PALSA	PO BOX 18 ROHWER AR 71666-	AV	76.00	77.09	77.09
22	05-10-02W	001-02331-000	ELINBURG DANNY & GINGER	893 CYPRESS CREEK ROAD WATSON AR 71674	RI	1.00	1.23	1.23
22	05-10-02W	001-02332-000	NORRIS RANDY K & REGINA S	16 BELMONT DUMAS AR 71639-	AV	65.16	60.66	60.66
22	05-10-02W	001-02334-000	MARTIN DAVID	PO BOX 224 WATSON AR 71674	AI	95.00	96.52	96.52
22	05-10-02W	001-02335-000	DEWEESE EARLENE MILLER	947 CYPRESS CREEK RD WATSON AR 71674	RI	0.94	1.00	1.00
22	05-10-02W	001-02336-000	SIMPSON LAVADA C & SUE C PALSA	PO BOX 18 ROHWER AR 71666-	AV	35.50	37.06	37.06
22	05-10-02W	001-02337-000	ELINBURG BRENDA	909 CYPRESS CREEK WATSON AR 71674	RI	1.00	0.73	0.73
22	05-10-02W	001-02339-000	GRIFFIN LAND & TIMBER INC	PO BOX 1672 CROSSETT AR 71635	RI	1.11	1.12	1.12
22	05-10-02W	001-02339-001	MT MAGAZINE FARMS LLC	C/O OAK RIVER FARMS MONTEREY LA 71354	AV	26.89	24.31	24.31
22	05-10-02W	001-02340-000	MEADOR SUE C REVOCABLE TRUST DECLARATION	C/O MEREDITH KARR MOUNTAIN VIEW AR 72560	AV	40.00	39.22	39.22
22	05-10-02W	001-02341-000	MAXWELL DALE & SUSANNE FAMILY TRUST	MERCHANTS & FARMERS BANK-TRUSTEE DUMAS AR 71630	AV	40.00	39.12	39.12
22	05-10-02W	001-02342-000	MEADOR SUE C REVOCABLE TRUST DECLARATION	C/O MEREDITH KARR MOUNTAIN VIEW AR 72560	AV	160.00	157.62	157.62
22	06-10-02W	001-02346-000	IRONS KEITH E & MICHELLE	1015 CYPRESS CREEK WATSON AR 71674	RI	1.51	1.51	1.51
22	06-10-02W	001-02347-000	MAXWELL VIRGINIA SUSANNE LIVING TRUST	VIRGINIA SUSANNE MAXWELL-TRUSTEE CONWAY AR 72034	AV	63.28	61.06	61.06
22	06-10-02W	001-02348-000	MT MAGAZINE FARMS LLC	C/O OAK RIVER FARMS MONTEREY LA 71354	AV	35.00	24.87	24.87
22	06-10-02W	001-02349-000	MT MAGAZINE FARMS LLC	C/O OAK RIVER FARMS MONTEREY LA 71354	AV	20.00	19.64	19.64
22	06-10-02W	001-02353-000	MT MAGAZINE FARMS LLC	C/O OAK RIVER FARMS MONTEREY LA 71354	RV	1.80	2.75	2.75
22	06-10-02W	001-02354-000	MT MAGAZINE FARMS LLC	C/O OAK RIVER FARMS MONTEREY LA 71354	AV	13.00	24.05	24.05
22	06-10-02W	001-02355-000	MT MAGAZINE FARMS LLC	C/O OAK RIVER FARMS MONTEREY LA 71354	AV	114.00	132.74	132.74
22	06-10-02W	001-02358-000	MT MAGAZINE FARMS LLC	C/O OAK RIVER FARMS MONTEREY LA 71354	AV	160.00	135.36	135.36
22	07-10-02W	001-02362-000	DUNNAHOE JAMES E & SHIRLEY	318 AMOS BAYOU TILLAR AR 71670	AV	40.00	34.93	34.93
22	07-10-02W	001-02363-000	JMJ LAND CO LLC	12115 BRODIE CREEK TRAIL LITTLE ROCK AR 72211	AV	40.00	35.17	35.17
22	07-10-02W	001-02366-000	PLUNKETT DREW & MAY	547 HAWTHORNE LN TILLAR AR 71670	AI	79.00	70.10	70.10
22	07-10-02W	001-02367-000	MORGAN KENNETH & JANICE	541 HAWTHORNE TILLAR AR 71670	RI	1.00	1.14	1.14
22	07-10-02W	001-02368-000	JMJ LAND CO LLC	12115 BRODIE CREEK TRAIL LITTLE ROCK AR 72211	AV	246.63	289.00	289.00
22	07-10-02W	001-02370-000	HAWTHORNE VERNON LEE ET AL	133 HWY 277 E DUMAS AR 71639	AI	80.00	146.87	146.87
22	08-10-02W	001-02371-000	LILLY VERONICA C	7500 BAYOU DR SCOTT AR 72142	AV	40.00	39.67	39.67
22	08-10-02W	001-02372-000	BINGHAM ALVESTER & SHIRLEY	PO BOX 308 MCGEHEE AR 71654	AV	31.87	38.08	38.08
22	08-10-02W	001-02372-001	BINGHAM HENRY C & LOU GIBSON	635 WINCHESTER LN NORCROSS GA 30071-	AI	8.13	1.82	1.82
22	08-10-02W	001-02373-000	BAXTER LAND COMPANY INC	2710 HWY 1 N WATSON AR 71674	AV	320.00	318.27	318.27
22	08-10-02W	001-02374-000	MEADOR SUE C REVOCABLE TRUST DECLARATION	C/O MEREDITH KARR MOUNTAIN VIEW AR 72560	AV	80.00	79.78	79.78
22	08-10-02W	001-02378-000	HAWTHORNE CHARLES COLEMAN	PO BOX 713 MCGEHEE AR 71654	AV	80.00	79.68	79.68
22	08-10-02W	001-02381-000	DUNNAHOE RICKY	PO BOX 11 ROHWER AR 71666	AV	40.00	39.67	39.67
22	08-10-02W	001-02382-000	HOOD JOYCE	C/O PALMER JOHN PRATTVILLE AL 36067	AV	40.00	39.94	39.94
22	12-10-03W	001-04690-000	CHOP MARY ANN REVOC TRUST	PO BOX 7878 PINE BLUFF AR 71611-	AV	120.00	121.33	121.33
22	12-10-03W	001-04693-000	ROSS STEVE E & ELIZABETH	138 ELM ST MONTICELLO AR 71655	AV	40.00	40.38	40.38
22	12-10-03W	001-04694-000	MAXWELL VIRGINIA SUSANNE LIVING TRUST	VIRGINIA SUSANNE MAXWELL-TRUSTEE CONWAY AR 72034	AV	40.00	40.17	40.17
22	12-10-03W	001-04694-001	MAXWELL VIRGINIA SUSANNE-IRA	M & F BANK-CUSTODIAN DUMAS AR 71639	AV	50.00	42.70	42.70
22	12-10-03W	001-04694-002	MAXWELL DALE & SUSANNE FAMILY TRUST	MERCHANTS & FARMERS BANK-TRUSTEE DUMAS AR 71639	AV	70.00	79.13	79.13

22	12-10-03W	001-04695-000	U S FISH & WILDLIFE SERVICE		EG	160.00	160.68	160.68
22	12-10-03W	001-04696-000	PALSA LAND CO LLC	1392 HWY 138 E TILLAR AR 71670	AV	100.00	102.32	102.32
22	12-10-03W	001-04697-000	PALSA LAND CO LLC	1392 HWY 138 E TILLAR AR 71670	AV	60.00	58.01	58.01
22	17-10-02W	001-02478-000	DUNNAHOE JAMES E & SHIRLEY A	318 AMOS BAYOU TILLAR AR 71670	AV	38.00	37.91	37.91
22	17-10-02W	001-02479-000	DUNNAHOE CHARLES WAYNE	479 SINGLETON RD TILLAR AR 71670	RI	1.00	0.83	0.83
22	17-10-02W	001-02480-000	DUNNAHOE JAMES E & SHIRLEY A	318 AMOS BAYOU TILLAR AR 71670	RI	1.00	1.01	1.01
22	18-10-02W	001-02499-000	PARKER GLORIA KAY	C/O GLORIA KAY STEVENS MCGEHEE AR 71654	AV	80.00	74.73	74.73
22	31-09-02W	001-02196-000	POYNER JOEDD & LUCRETIA D	129 JOEDD LN TILLAR AR 71670-	AV	171.00	172.37	172.37
22	31-09-02W	001-02198-000	SMITH BRENDA ANN	120 NORRIS LN WATSON AR 71674	RI	1.42	1.78	1.78
22	31-09-02W	001-02203-000	SMITH BRENDA ANN	102 NORRIS LN WATSON AR 71674	AV	67.06	63.61	63.61
22	31-09-02W	001-02204-000	SMITH BRENDA ANN	102 NORRIS LANE WATSON AR 71674	AI	39.13	67.28	67.28
22	31-09-02W	001-02206-000	NORRIS ROBERT C & DONNA	106 NORRIS LANE WATSON AR 71674	RI	1.00	1.57	1.57
22	31-09-02W	001-02208-000	SMITH BRENDA ANN	120 NORRIS LN WATSON AR 71674	AV	59.79	30.09	30.09
22	32-09-02W	001-02219-000	MEADOR SUE C REVOCABLE TRUST DECLARATION	C/O MEREDITH KARR MOUNTAIN VIEW AR 72560	AV	40.00	40.66	40.66
22	32-09-02W	001-02220-000	EVANS JANE ANN	15 KINGSRIDGE WAY LITTLE ROCK AR 72212	AV	80.00	81.77	81.77
22	32-09-02W	001-02221-000	SMITH JASON & MELISSA	5238 HWY 1 W WATSON AR 71674	AV	40.00	40.95	40.95
22	32-09-02W	001-02223-000	MEADOR SUE C REVOCABLE TRUST DECLARATION	C/O MEREDITH KARR MOUNTAIN VIEW AR 72560	AV	77.50	78.88	78.88
22	32-09-02W	001-02224-000	ELINBURG DANNY & GINGER	WATSON AR 71674	RV	2.50	2.29	2.29
22	32-09-02W	001-02225-000	MANKIN JANET	PO BOX 164 WATSON AR 71674	AI	80.00	81.04	81.04
22	36-09-03W	001-04603-001	HOPMANN ROBERT	3076 QUAIL CREEK DR FAYETTEVILLE AR 72703	AV	38.50	37.63	37.63
22	36-09-03W	001-04607-000	ROSS STEVE E & ELIZABETH	163 COUNTRY CLUB LN MONTICELLO AR 71655	AI	63.40	58.87	58.87
22	36-09-03W	001-04607-001	HOPMANN ROBERT	3076 QUAIL CREEK DR FAYETTEVILLE AR 72703	AI	14.36	20.24	20.24
22	36-09-03W	001-04607-100	LEMONDS DELMER & JOAN DORIS	1769 HWY 277 N WATSON AR 71674	RI	2.24	2.26	2.26
22	36-09-03W	001-04608-000	ROSS STEVE E & ELIZABETH	138 ELM ST MONTICELLO AR 71655	AI	39.00	39.95	39.95
22	36-09-03W	001-04608-001	BARNETT DONALD R	1619 HWY 277 WATSON AR 71674-	RI	1.00	0.69	0.69
22	36-09-03W	001-04609-000	PENNINGTON HELEN ET AL	3009 S OLIVE PINE BLUFF AR 71603	AV	40.00	40.80	40.80
23	02-10-02W	001-02293-000	COX HORACE N & LILLIAN S	PO BOX 35 TILLAR AR 71670	AI	72.00	65.64	65.64
23	02-10-02W	001-02294-000	HOUGH R MILFORD	PO BOX 1107 GREENVILLE MS 38702	AV	74.43	81.86	81.86
23	02-10-02W	001-02294-001	SINGLETON E J & FRANCES-LIFE ESTATE	3596 HWY 1 N WATSON AR 71674	RV	2.00	1.38	1.38
23	02-10-02W	001-02294-002	SINGLETON MARK	3572 HWY 1 N WATSON AR 71674-	RV	1.66	1.66	1.66
23	02-10-02W	001-02294-003	SINGLETON FARMS PARTNERSHIP	PO BOX 317 PORTLAND AR 71663	RI	3.00	3.05	3.05
23	02-10-02W	001-02296-000	R R & HWY	PO BOX 2500 BROOMFIELD CO 80020	EG	4.85	4.81	4.81
23	02-10-02W	001-02298-000	R R & HWY	PO BOX 2500 BROOMFIELD CO 80020	EG	4.85	5.16	5.16
23	02-10-02W	001-02299-000	SINGLETON E J & FRANCES-LIFE ESTATE	3596 HWY 1 N WATSON AR 71674	RI	1.00	0.86	0.86
23	02-10-02W	001-02301-000	HUMPHREYS BETTY-LIFE ESTATE	215 BLYTHE RD WATSON AR 71674	AI	81.58	81.12	81.12
23	02-10-02W	001-02302-000	MEADOR-KARR MEREDITH M	C/O MEREDITH KARR MOUNTAIN VIEW AR 72560	AV	20.37	20.33	20.33
23	02-10-02W	001-02303-000	MEADOR-KARR MEREDITH M	C/O MEREDITH KARR MOUNTAIN VIEW AR 72560	AV	20.00	20.24	20.24
23	02-10-02W	001-02304-000	MEADOR-KARR MEREDITH M	C/O MEREDITH KARR MOUNTAIN VIEW AR 72560	AV	40.00	40.76	40.76
23	02-10-02W	001-02305-000	MEADOR-KARR MEREDITH M	C/O MEREDITH KARR MOUNTAIN VIEW AR 72560	AI	160.00	163.54	163.54
23	02-10-02W	001-02306-000	HOUGH R MILFORD	PO BOX 1107 GREENVILLE MS 38702	AV	150.30	153.36	153.36
23	02-10-02W	001-02308-000	R R & HWY	PO BOX 2500 BROOMFIELD CO 80020	EG	9.70	10.66	10.66
23	03-10-02W	001-02309-000	HUMPHREYS BETTY-LIFE ESTATE	215 BLYTHE RD WATSON AR 71674	AV	38.76	39.22	39.22
23	03-10-02W	001-02310-000	MORMAN JAMES D	275 BLYTHE RD WATSON AR 71674	RI	1.00	1.01	1.01
23	03-10-02W	001-02311-000	SINGLETON E J & FRANCES ET AL	3596 HWY 1 N WATSON AR 71674	AV	80.00	80.28	80.28
23	03-10-02W	001-02313-000	MEADOR-KARR MEREDITH M	C/O MEREDITH KARR MOUNTAIN VIEW AR 72560	AV	40.24	200.44	200.44
23	03-10-02W	001-02314-001	SINGLETON E J & FRANCES ET AL	3596 HWY 1 N WATSON AR 71674	AV	80.00	79.89	79.89
23	03-10-02W	001-02315-000	SINGLETON MARK E & RANDY D	PO BOX 317 PORTLAND AR 71663	AV	79.36	79.97	79.97
23	03-10-02W	001-02317-000	SINGLETON E J & FRANCES ET AL	3596 HWY 1 N WATSON AR 71674	AV	160.00	158.32	158.32
23	04-10-02W	001-02319-000	LITTLE FAMILY REVOCABLE TRUST	C/O ESTELL B. LITTLE-TRUSTEE WATSON AR 71674	AV	154.35	156.97	156.97
23	04-10-02W	001-02320-000	LITTLE FAMILY REVOCABLE TRUST	C/O ESTELL B. LITTLE-TRUSTEE WATSON AR 71654	RI	4.16	2.42	2.42
23	04-10-02W	001-02321-000	SIMPSON LAVADA C & SUE C PALSA	PO BOX 18 ROWHER AR 71666-	AI	158.40	159.07	159.07

23	04-10-02W	001-02323-000	MEADOR SUE C REVOCABLE TRUST DECLARATION	C/O MEREDITH KARR MOUNTAIN VIEW AR 72560	AI	80.00	79.27	79.27
23	04-10-02W	001-02324-000	BAXTER LAND COMPANY INC	2710 HWY 1 N WATSON AR 71674	AV	80.00	79.41	79.41
23	04-10-02W	001-02325-000	MEADOR SUE C REVOCABLE TRUST DECLARATION	C/O MEREDITH KARR MOUNTAIN VIEW AR 72560	AV	80.00	79.66	79.66
23	04-10-02W	001-02327-000	SINGLETON E J & FRANCES ET AL	3596 HWY 1 N WATSON AR 71674	AV	80.00	79.52	79.52
23	09-10-02W	001-02383-000	BAXTER LAND COMPANY INC	2710 HWY 1 N WATSON AR 71674	AV	480.00	236.95	236.95
23	09-10-02W	001-02386-000	BAXTER LAND COMPANY INC	1 INFORMATION WAY LITTLE ROCK AR 72202	AV	40.00	40.15	40.15
23	09-10-02W	001-02387-000	SINGLETON E J & FRANCES ET AL	3596 HWY 1 N WATSON AR 71674	AV	40.00	39.86	39.86
23	09-10-02W	001-02392-000	COX C RANDALL	1510 N 4TH MCGEHEE AR 71654	AV	80.00	79.21	79.21
23	10-10-02W	001-02394-000	SMITH ROBERT M TRUST	C/O MCGEHEE BANK TRUST DEPARTMENT MCGEHEE AR 71654	AV	155.00	154.32	154.32
23	10-10-02W	001-02395-000	SMITH BROTHERS FARMS LLC	C/O MCGEHEE BANK MCGEHEE AR 71654	AV	165.00	170.02	170.02
23	10-10-02W	001-02396-000	SMITH BROTHERS FARMS LLC	C/O MCGEHEE BANK MCGEHEE AR 71654	AV	320.00	322.74	322.74
23	11-10-02W	001-02399-000	HOUGH R MILFORD	PO BOX 1107 GREENVILLE MS 38702	AV	155.00	218.67	218.67
23	11-10-02W	001-02401-000	R R & HWY	PO BOX 2500 BROOMFIELD CO 80020	EG	5.00	5.66	5.66
23	11-10-02W	001-02404-000	HOUGH R MILFORD	PO BOX 1107 GREENVILLE MS 38706	AV	160.00	161.98	161.98
23	11-10-02W	001-02408-000	SMITH ROBERT M TRUST	C/O MCGEHEE BANK TRUST DEPARTMENT MCGEHEE AR 71654	AV	191.00	188.62	188.62
23	11-10-02W	001-02411-000	RAGAN BILLY W-LIFE ESTATE	C/O MICHAEL W RAGAN WATSON AR 71674	RI	1.00	0.97	0.97
23	11-10-02W	001-02412-000	GOULD FARMS INC	C/O SMITH JAMES M MCGEHEE AR 71654	AV	44.29	44.73	44.73
23	11-10-02W	001-02413-000	RAGAN BILLY W-LIFE ESTATE	C/O MICHAEL W RAGAN WATSON AR 71674	RI	0.71	0.98	0.98
23	11-10-02W	001-02415-000	RR	PO BOX 2500 BROOMFIELD CO 80020	EG	3.00	6.13	6.13
23	11-10-02W	001-02416-001	DONLEY RONNIE & BILLY	PO BOX 811 MCGEHEE AR 71654	AV	71.28	68.76	68.76
23	11-10-02W	001-02416-004	SUMMITT BILL R & LORRETTA	3284 HWY 1 N WATSON AR 71674	RV	3.00	3.50	3.50
23	11-10-02W	001-02416-005	CRUMP KRISTEN ET AL	3278 HWY 1 N WATSON AR 71674	RI	0.97	0.97	0.97
23	11-10-02W	001-02417-000	MOPAC R R CO	210 N 13TH ST ST LOUIS MO 63103	EG	4.50	6.00	6.00
23	14-10-02W	001-02426-000	BAXTER LAND COMPANY INC	2710 HWY 1 N WATSON AR 71674	AV	112.42	106.97	106.97
23	14-10-02W	001-02429-000	SMITH ROBERT M TRUST	C/O MCGEHEE BANK TRUST DEPARTMENT MCGEHEE AR 71654	AV	47.48	54.06	54.06
23	14-10-02W	001-02431-000	SMITH ROBERT M TRUST	C/O MCGEHEE BANK TRUST DEPARTMENT MCGEHEE AR 71654	AV	38.72	39.48	39.48
23	14-10-02W	001-02432-001	SMITH BROTHERS FARMS LLC	C/O MCGEHEE BANK MCGEHEE AR 71654-	RI	0.59	0.59	0.59
23	14-10-02W	001-02433-000	MIZELL GARY J & DEANNA K	765 EXP STA LOOP WATSON AR 71674	RI	0.75	1.21	1.21
23	14-10-02W	001-02434-000	SMITH BROTHERS FARMS LLC & ROBERT M TRUST	C/O MCGEHEE BANK MCGEHEE AR 71654	AV	46.26	78.86	78.86
23	14-10-02W	001-02434-001	SMITH KENNETH M & SANDRA	714 EXPERIMENT STATION L WATSON AR 71674-	RI	0.46	0.46	0.46
23	14-10-02W	001-02435-000	BEATTY FRED & LINDA	PO BOX 124 WATSON AR 71674	RI	5.00	5.28	5.28
23	14-10-02W	001-02436-000	BAXTER LAND COMPANY INC	2710 HWY 1 N WATSON AR 71674	AV	35.00	35.13	35.13
23	14-10-02W	001-02439-001	CROSE RODNEY & PAULA M	3146 HWY 1 N WATSON AR 71674	RV	1.05	1.06	1.06
23	14-10-02W	001-02440-000	MANKIN MELISSA	3162 HWY 1 N WATSON AR 71674	RI	0.86	1.15	1.15
23	14-10-02W	001-02442-000	CROSE RODNEY & PAULA	3146 HWY 1 N WATSON AR 71674	RI	1.05	1.48	1.48
23	15-10-02W	001-02445-000	DAVIS BARBARA/GOODWIN CATHERINE REV TRUST	DAVIS B/GOODWIN C-TRUSTEES LITTLE ROCK AR 72227-	AV	80.00	80.36	80.36
23	15-10-02W	001-02449-000	PENNINGTON KENNETH L & JACKI	706 EXP STA LOOP WATSON AR 71674	RI	0.65	0.75	0.75
23	15-10-02W	001-02450-000	DAVIS BARBARA/GOODWIN CATHERINE REV TRUST	DAVIS B/GOODWIN C-TRUSTEES LITTLE ROCK AR 72227-	AV	79.35	79.16	79.16
23	15-10-02W	001-02451-000	DAVIS BARBARA/GOODWIN CATHERINE REV TRUST	DAVIS B/GOODWIN C-TRUSTEES LITTLE ROCK AR 72227-	AV	38.69	38.78	38.78
23	15-10-02W	001-02452-000	LACOTTS MARY	599 LACOTTS RD WATSON AR 71674	RI	1.31	1.53	1.53
23	15-10-02W	001-02453-000	DAVIS BARBARA/GOODWIN CATHERINE REV TRUST	DAVIS B/GOODWIN C-TRUSTEES LITTLE ROCK AR 72227-	AV	40.00	40.35	40.35
23	16-10-02W	001-02467-000	BAXTER LAND COMPANY INC	2710 HWY 1 N WATSON AR 71674	AV	160.00	158.02	158.02
23	33-09-02W	001-02235-000	MANKIN JANET	PO BOX 164 WATSON AR 71674	AI	30.00	30.09	30.09
23	33-09-02W	001-02237-000	SIMPSON LAVADA C & SUE C PALSA	PO BOX 18 ROHWER AR 71666-	AV	48.00	55.22	55.22
23	34-09-02W	001-02249-000	HARGIS HOWARD & MARYHAL	8417 NOBLE RD JACKSONVILLE AR 72076-9588	AI	60.00	60.65	60.65
23	34-09-02W	001-02255-000	SINGLETON E J & FRANCES ET AL	3596 HWY 1 N WATSON AR 71674	AV	40.00	40.57	40.57
23	35-09-02W	001-02277-000	PATTERSON LARRY B	1202 SKYLINE SHERIDAN AR 72150	RI	0.87	0.65	0.65
23	35-09-02W	001-02277-001	PATTERSON LARRY B	3684 HWY 1 N WATSON AR 71674	RV	0.60	0.20	0.20
23	35-09-02W	001-02278-000	COX HORACE N & LILLIAN S	PO BOX 35 TILLAR AR 71670	AI	44.53	52.23	52.23
24	01-10-02W	001-02291-000	COX HORACE N & LILLIAN S	PO BOX 35 TILLAR AR 71670	AV	645.80	667.42	667.42
24	05-10-01W	001-01219-000	GOULD FARMS INC	C/O SMITH JAMES M MCGEHEE AR 71654	AV	133.72	126.44	126.44

24	05-10-01W	001-01222-000	MCBANK REALTY INC	PO BOX 787 MCGEHEE AR 71654-	AV	87.03	90.28	90.28
24	05-10-01W	001-01222-002	MCELROY PATRICIA Y	845 RED FORK RD WATSON AR 71674-	RI	2.40	2.87	2.87
24	05-10-01W	001-01223-000	TABOR GREGORY B & CAROLYN	101 RAZORBACK MCGEHEE AR 71654-	AV	45.00	46.64	46.64
24	05-10-01W	001-01224-000	GOULD FARMS INC	C/O SMITH JAMES M MCGEHEE AR 71654	AV	43.16	27.80	27.80
24	05-10-01W	001-01226-000	GOULD FARMS INC	C/O SMITH JAMES M MCGEHEE AR 71654	AV	159.62	168.12	168.12
24	05-10-01W	001-01229-000	ST JAMES BAPTIST CHURCH	PO BOX 161 WATSON AR 71674	ER	0.38	0.70	0.70
24	05-10-01W	001-01230-000	GOULD FARMS INC	C/O SMITH JAMES M MCGEHEE AR 71654	AV	120.00	127.04	127.04
24	06-10-01W	001-01235-000	MCBANK REALTY INC	PO BOX 787 MCGEHEE AR 71654-	AV	100.78	77.84	77.84
24	06-10-01W	001-01237-000	GOULD ROSALIE S REVOCABLE TRUST	1610 N 3RD MCGEHEE AR 71654	AV	40.00	38.96	38.96
24	06-10-01W	001-01238-000	BRAZIL DONNA BENNETT	PO BOX 83 WATSON AR 71674	AV	15.00	13.19	13.19
24	06-10-01W	001-01238-001	MCBANK REALTY INC	PO BOX 787 MCGEHEE AR 71654-	RV	1.00	2.82	2.82
24	06-10-01W	001-01239-000	BRAZIL DONNA GAIL	PO BOX 83 WATSON AR 71674	AV	8.00	7.72	7.72
24	06-10-01W	001-01240-000	BRAZIL DONNA BENNETT	PO BOX 83 WATSON AR 71674-	AV	8.00	8.54	8.54
24	06-10-01W	001-01241-000	IRBY ALBERT Z	18042 SW 138 COURT MIAMI FL 33177	AV	8.00	6.76	6.76
24	06-10-01W	001-01242-000	GOULD ROSALIE S REVOCABLE TRUST	1610 N 3RD MCGEHEE AR 71654	AV	50.20	38.82	38.82
24	06-10-01W	001-01243-000	GOULD ROSALIE S REVOCABLE TRUST	1610 N 3RD MCGEHEE AR 71654	AV	27.77	38.74	38.74
24	06-10-01W	001-01244-000	GOULD ROSALIE S REVOCABLE TRUST	1610 N 3RD MCGEHEE AR 71654	AV	67.97	77.72	77.72
24	06-10-01W	001-01245-000	GOULD FARMS INC	C/O SMITH JAMES M MCGEHEE AR 71654	AV	291.44	310.50	310.50
24	07-10-01W	001-01246-000	GOULD FARMS INC	C/O SMITH JAMES M MCGEHEE AR 71654	AV	504.10	513.33	513.33
24	07-10-01W	001-01248-000	SMITH DON	2609 OLD TILLAR HWY MCGEHEE AR 71654	AV	80.00	72.26	72.26
24	08-10-01W	001-01252-000	GOULD ROSALIE S REVOCABLE TRUST	1610 N 3RD MCGEHEE AR 71654	AV	280.00	275.04	275.04
24	08-10-01W	001-01255-000	GOULD FARMS INC	C/O SMITH JAMES M MCGEHEE AR 71654	AV	200.00	197.94	197.94
24	08-10-01W	001-01260-000	SMITH DON	2609 OLD TILLAR HWY MCGEHEE AR 71654	AI	40.00	39.54	39.54
24	08-10-01W	001-01261-000	MAXWELL WILLIAM MARK & JEAN T	C/O MARK MAXWELL PINE BLUFF AR 71603	AV	80.00	78.96	78.96
24	12-10-02W	001-02418-000	GOULD FARMS INC	C/O SMITH JAMES M MCGEHEE AR 71654	AI	320.00	329.34	329.34
24	12-10-02W	001-02419-000	SMITH BARBARA GOULD	34 WOLFE DR MCGEHEE AR 71654	AV	320.00	326.35	326.35
24	13-10-02W	001-02421-000	BAXTER LAND COMPANY INC	2710 HWY 1 N WATSON AR 71674	AV	140.00	143.62	143.62
24	13-10-02W	001-02423-000	SMITH ROBERT M TRUST	C/O MCGEHEE BANK TRUST DEPARTMENT MCGEHEE AR 71654	AV	20.00	18.64	18.64
24	17-10-01W	001-01321-000	MAXWELL WILLIAM MARK & JEAN T	C/O MARK MAXWELL PINE BLUFF AR 71603	AV	190.00	183.00	183.00
24	18-10-01W	001-01326-000	BAXTER LAND COMPANY INC	2710 HWY 1 N WATSON AR 71674	AV	78.86	73.43	73.43
24	18-10-01W	001-01327-000	MAXWELL WILLIAM MARK & JEAN T	13 FOXCROFT PINE BLUFF AR 71603	AV	80.00	73.29	73.29
24	18-10-01W	001-01328-000	BAXTER LAND COMPANY INC	2710 HWY 1 N WATSON AR 71674	AV	134.11	146.32	146.32
25	02-10-01W	001-01201-000	ANDERSON-TULLY COMPANY	PO BOX 38 VICKSBURG MS 39181	AV	472.00	55.74	26.28
25	02-10-01W	001-01205-000	GOULD FARMS INC	C/O SMITH JAMES M MCGEHEE AR 71654	AV	79.38	81.31	81.31
25	03-10-01W	001-01207-000	ANDERSON-TULLY COMPANY	PO BOX 38 VICKSBURG MS 39181	AV	260.66	218.30	218.30
25	03-10-01W	001-01208-000	LEVEE		EH	38.00	55.45	15.64
25	03-10-01W	001-01211-000	GOULD FARMS INC	C/O SMITH JAMES M MCGEHEE AR 71654	AI	422.67	446.93	446.93
25	04-10-01W	001-01212-000	ANDERSON-TULLY COMPANY	PO BOX 38 VICKSBURG MS 39181	AV	194.30	142.90	142.90
25	04-10-01W	001-01213-000	SIMPSON CECIL & LAVADA LIMITED PARTNERSHIP LLLP	PO BOX 18 ROHWER AR 71666	AV	158.36	158.37	158.37
25	04-10-01W	001-01214-000	GOULD FARMS INC	C/O SMITH JAMES M MCGEHEE AR 71654	AV	120.00	129.77	129.77
25	04-10-01W	001-01215-000	GOULD FARMS INC	C/O SMITH JAMES M MCGEHEE AR 71654	AV	240.00	261.24	261.24
25	05-10-01W	001-01218-000	HUNDLEY LARRY E & LINDA	PO BOX 18 ROHWER AR 71666	AV	55.08	42.15	42.15
25	05-10-01W	001-01234-000	HOWELL LARRY & KAY	25858 ROYAL BIRKDALE DENHAM SPRINGS LA 70726-	AV	40.00	42.52	42.52
25	08-10-01W	001-01251-000	GOULD FARMS INC	C/O SMITH JAMES M MCGEHEE AR 71654	AV	40.00	39.28	39.28
25	33-09-01W	001-01130-000	SIMPSON CECIL & LAVADA LIMITED PARTNERSHIP LLLP	SIMPSON CECIL & LAVADA ROHWER AR 71666	AV	135.00	135.43	135.43
25	33-09-01W	001-01131-000	SIMPSON STEPHEN K	1803 CROOKED BAYOU DR #9 MCGEHEE AR 71654	AV	280.00	280.03	280.03
25	33-09-01W	001-01138-000	SIMPSON CECIL & LAVADA LIMITED PARTNERSHIP LLLP	SIMPSON CECIL & LAVADA ROHWER AR 71666	AV	80.00	79.85	79.85
25	33-09-01W	001-01140-000	GOULD ROSALIE S REVOCABLE TRUST	1610 N 3RD MCGEHEE AR 71654	AV	80.00	80.51	80.51
25	33-09-01W	001-01142-000	ANDERSON-TULLY COMPANY	PO BOX 38 VICKSBURG MS 39181	AV	65.00	65.68	65.68
25	34-09-01W	001-01143-000	ANDERSON-TULLY COMPANY	PO BOX 38 VICKSBURG MS 39181	AV	58.00	324.96	23.36
25	34-09-01W	001-01149-000	SIMPSON CECIL & LAVADA LIMITED PARTNERSHIP LLLP	SIMPSON CECIL & LAVADA ROHWER AR 71666	AI	65.00	80.80	80.80

25	34-09-01W	001-01151-000	SIMPSON STEPHEN K	1803 CROOKED BAYOU DR #9 MCGEHEE AR 71654	AV	40.00	40.05	40.05
25	34-09-01W	001-01152-000	GOULD ROSALIE S REVOCABLE TRUST	1610 N 3RD MCGEHEE AR 71654	AV	120.00	119.14	119.14
25	34-09-01W	001-01153-000	DICKSON JAMES C & CAROLYN D	104 ROHWER LN TILLAR AR 71670	AI	38.30	37.95	37.95
25	34-09-01W	001-01154-000	DICKSON JAMES	104 ROHWER LN TILLAR AR 71670	RV	1.70	1.84	1.84
25	34-09-01W	001-01157-000	SHANNON RICK & SHARRON	8043 GREAT RIVER RD WATSON AR 71674	AI	14.86	14.09	14.09
25	34-09-01W	001-01157-001	WELLS ROBERT O & BETTY C-LIFE ESTATE	8059 GREAT RIVER RD WATSON AR 71674	AI	16.18	14.17	14.17
25	34-09-01W	001-01157-002	SHANNON SHARON WELLS	8043 GREAT RIVER RD WATSON AR 71674	AI	12.31	10.42	10.42
25	34-09-01W	001-01157-A01	IRONS BOBBY R & LESLIE C	8059 GREAT RIVER RD WATSON AR 71674-	RI	1.00	0.98	0.98
26	09-10-01W	001-01263-000	GOULD FARMS INC	C/O SMITH JAMES M MCGEHEE AR 71654	AV	80.00	79.65	79.65
26	09-10-01W	001-01265-000	HALLAWAY ALLEN & CAROLYN B	PO BOX 158 WATSON AR 71674	AV	240.00	236.54	236.54
26	09-10-01W	001-01266-000	HOWELL LARRY	25858 ROYAL BIRKDALE DENHAM SPRINGS LA 70726	AV	160.00	159.94	159.94
26	09-10-01W	001-01267-000	HOWELL ROBERT L JR & ROBIN L	RT 1 BOX 158 WATSON AR 71674	AV	160.00	158.03	158.03
26	10-10-01W	001-01269-000	SMITH DON M	2609 OLD TILLAR HWY MCGEHEE AR 71654	AI	40.00	39.88	39.88
26	10-10-01W	001-01270-000	GOULD FARMS INC	C/O SMITH JAMES M MCGEHEE AR 71654	AV	120.00	119.74	119.74
26	10-10-01W	001-01271-000	DICKSON JR. ROBERT L	PO BOX 31 BAUXITE AR 72011	AV	20.00	19.72	19.72
26	10-10-01W	001-01271-001	DICKSON JAMES C & CAROLYN D	104 ROHWER LN TILLAR AR 71670	AV	20.00	20.06	20.06
26	10-10-01W	001-01272-000	MANKIN RACHEL	174 DICKSON LN WATSON AR 71674	AI	24.00	23.83	23.83
26	10-10-01W	001-01272-001	DICKSON JAMES	104 ROHWER LN TILLAR AR 71670	AV	4.00	3.97	3.97
26	10-10-01W	001-01272-003	DICKSON JAMES C & CAROLYN D	104 ROHWER LN TILLAR AR 71670	AV	4.00	3.98	3.98
26	10-10-01W	001-01272-004	DICKSON JR., ROBERT L.	PO BOX 31 BAUXITE AR 72011	AV	4.00	4.00	4.00
26	10-10-01W	001-01275-000	HALLAWAY ALLEN & CAROLYN B	PO BOX 158 WATSON AR 71674	AV	240.00	239.77	239.77
26	10-10-01W	001-01279-000	HALLAWAY ALLEN & CAROLYN B	PO BOX 158 WATSON AR 71674	AV	120.00	119.50	119.50
26	10-10-01W	001-01280-000	DICKSON LEROY	177 LEROY LN TILLAR AR 71670	AV	20.00	19.41	19.41
26	10-10-01W	001-01280-001	DICKSON JAMES	104 ROHWER LN TILLAR AR 71670	AV	20.00	20.52	20.52
26	11-10-01W	001-01281-000	BUCK & BEARD LLC	8132 LONGWOOD DR DENHAM LA 70726	RB	260.12	297.79	39.63
26	11-10-01W	001-01284-000	SMITH DON FARMS PARTNERSHIP	2609 OLD TILLAR HWY MCGEHEE AR 71654	AV	55.58	71.97	71.97
26	11-10-01W	001-01285-000	HALLAWAY ALLEN & CAROLYN B	PO BOX 158 WATSON AR 71674	AV	69.13	66.47	66.47
26	11-10-01W	001-01290-000	HALLAWAY ALLEN & CAROLYN B	PO BOX 158 WATSON AR 71674	AI	99.70	78.94	78.94
26	11-10-01W	001-01292-000	HALLAWAY ALLEN & CAROLYN B	PO BOX 158 WATSON AR 71674	AI	7.28	9.05	9.05
26	11-10-01W	001-01293-000	EDGIN VINCENT D	6415 REED TRAIL ALEXANDER AR 72002	AI	80.00	96.15	96.15
26	14-10-01W	001-01303-000	USA 2199		EG	15.12	105.47	21.19
26	14-10-01W	001-01304-000	TWIN CEDARS LODGE LLC	PO BOX 1300 DENHAM SPRINGS LA 70726-	AV	465.00	385.89	355.76
26	15-10-01W	001-01311-000	HOWELL LARRY & KAY	25858 ROYAL BIRKDALE DENHAM SPRINGS LA 70726	AV	320.00	321.44	321.44
26	16-10-01W	001-01316-000	HOWELL LARRY & KAY	25858 ROYAL BIRKDALE DEBHAM SPRINGS LA 70726	AV	240.00	238.75	238.75
26	16-10-01W	001-01317-000	MAXWELL WILLIAM MARK & JEAN T	C/O MARK MAXWELL PINE BLUFF AR 71603	AV	80.00	78.62	78.62
27	14-10-01W	001-01306-000	SIMPSON GREG & CONNIE	992 HWY 138 E TILLAR AR 71670	AV	80.00	82.01	82.01
27	14-10-01W	001-01308-000	SIMPSON GREG & CONNIE	992 HWY 138 E TILLAR AR 71670	AV	48.00	51.27	51.27
27	14-10-01W	001-01309-000	BUCK & BEARD LLC	8132 LONGWOOD DR DENHAM LA 70726	AV	32.00	31.31	9.28
27	15-10-01W	001-01313-000	MANKIN FARMS INC	PO BOX 126 WATSON AR 71674	AV	240.00	241.05	241.05
27	15-10-01W	001-01314-000	HOWELL LARRY	25858 ROYAL BIRKDALE DENHAM SPRINGS LA 70726	AV	80.00	80.26	80.26
27	16-10-01W	001-01318-000	MANKIN FARMS INC	PO BOX 126 WATSON AR 71674	AV	83.00	84.48	84.48
27	16-10-01W	001-01319-000	BAXTER LAND COMPANY INC	2710 HWY 1 N WATSON AR 71674	AV	237.00	233.00	233.00
27	21-10-01W	001-01337-000	HOWELL LARRY	25858 ROYAL BIRKDALE DENHAM SPRINGS LA 70726	AV	520.00	517.22	517.22
27	21-10-01W	001-01338-000	BAXTER LAND COMPANY INC	2710 HWY 1 N WATSON AR 71674	AV	120.00	119.41	119.41
27	22-10-01W	001-01346-000	SIMPSON STEPHEN K	1803 CROOKED BAYOU DR #9 MCGEHEE AR 71654	AV	51.00	51.37	51.37
27	22-10-01W	001-01347-000	HOWELL LARRY	25858 ROYAL BIRKDALE DENHAM SPRINGS LA 70726	AV	15.00	13.96	13.96
27	22-10-01W	001-01348-000	HOWELL LARRY	25858 ROYAL BIRKDALE DENHAM SPRINGS LA 70726	AV	240.00	239.79	239.79
27	22-10-01W	001-01351-000	HOWELL LARRY	25858 ROYAL BIRKDALE DENHAM SPRINGS LA 70726	AV	14.00	14.17	14.17
27	22-10-01W	001-01355-000	HOWELL LARRY	25858 ROYAL BIRKDALE DENHAM SPRINGS LA 70726	AV	80.00	79.79	79.79
27	22-10-01W	001-01357-000	TUTT FAMILY TRUST ET AL	PO BOX 34 ROHWER AR 71666	AV	80.00	79.62	79.62
27	22-10-01W	001-01359-000	SIMPSON STEPHEN K	1803 CROOKED BAYOU DR #9 MCGEHEE AR 71654	AV	26.00	25.78	25.78

27	22-10-01W	001-01361-000	HOWELL LARRY	25858 ROYAL BIRKDALE DENHAM SPRINGS LA 70726	AV	14.00	13.82	13.82
27	22-10-01W	001-01362-000	HOWELL LARRY	25858 ROYAL BIRKDALE DENHAM SPRINGS LA 70726	AV	40.00	39.60	39.60
27	22-10-01W	001-01363-000	HOWELL LARRY	25858 ROYAL BIRKDALE DENHAM SPRINGS LA 70726	AV	80.00	79.05	79.05
27	23-10-01W	001-01364-000	ANDERSON-TULLY LUMBER COMPANY	PO BOX 38 VICKSBURG MS 39181	AV	30.00	26.26	6.45
27	23-10-01W	001-01365-000	MANKIN FARMS INC	188 MANKIN LOOP WATSON AR 71674	AI	7.00	12.40	12.40
27	23-10-01W	001-01366-000	FULLER KENNETH W & DIANE	6227 GREAT RIVER ROAD WATSON AR 71674	RI	3.00	3.09	3.09
27	23-10-01W	001-01367-001	MANKIN FARMS INC	PO BOX 126 WATSON AR 71674	AI	39.00	39.21	39.21
27	23-10-01W	001-01369-000	SIMPSON STEPHEN K	1803 CROOKED BAYOU DR #9 MCGEHEE AR 71654	AV	27.78	40.41	36.91
27	23-10-01W	001-01370-000	ANDERSON-TULLY LUMBER COMPANY	PO BOX 38 VICKSBURG MS 39181	AV	120.00	121.20	10.30
27	23-10-01W	001-01371-000	MANKIN FARMS INC	PO BOX 126 WATSON AR 71674	AV	80.00	80.74	80.74
27	23-10-01W	001-01372-000	SIMPSON STEPHEN K	1803 CROOKED BAYOU DR #9 MCGEHEE AR 71654	AV	80.00	80.65	80.65
27	23-10-01W	001-01374-000	SIMPSON STEPHEN K	1803 CROOKED BAYOU DR #9 MCGEHEE AR 71654	AV	116.29	115.38	115.38
27	23-10-01W	001-01376-000	GODFREY GIFFORD D	2102 OLD TILLAR HWY MCGEHEE AR 71654	AI	63.61	67.12	15.90
27	23-10-01W	001-01377-000	HOWELL ROBERT L JR & ROBIN	RT 1 BOX 158 WATSON AR 71674	AI	40.00	40.11	40.11
27	23-10-01W	001-01378-000	SIMPSON STEPHEN K	1803 CROOKED BAYOU DR #9 MCGEHEE AR 71654	AV	16.39	18.69	18.69
27	26-10-01W	001-01383-000	ANDERSON-TULLY COMPANY	PO BOX 38 VICKSBURG MS 39181	AV	552.90	564.67	14.58
27	26-10-01W	001-01383-001	BARNETT ROBIN L	1871 RED FORK RD WATSON AR 71674-	AV	67.10	54.84	54.84
27	27-10-01W	001-01385-000	HOWELL LARRY	25858 ROYAL BIRKDALE DENHAM SPRING LA 70726	AI	80.00	80.80	80.80
27	27-10-01W	001-01386-000	TUTT FAMILY TRUST ET AL	PO BOX 34 ROHWER AR 71666	AV	160.00	160.83	160.83
27	27-10-01W	001-01389-000	TUTT FAMILY TRUST ET AL	PO BOX 34 ROHWER AR 71666	AI	23.65	27.94	27.94
27	27-10-01W	001-01391-000	ANDERSON-TULLY COMPANY	PO BOX 38 VICKSBURG MS 39181	AV	287.07	277.63	9.56
27	27-10-01W	001-01392-000	LEVEE BOARD USA 183		EG	8.28	16.99	16.96
27	28-10-01W	001-01394-000	HOWELL LARRY & KAY	25858 ROYAL BIRKDALE DENHAM SPRINGS LA 70726	AV	461.62	509.68	509.68
27	28-10-01W	001-01395-000	PROSSER R L III	PO BOX 707 MCGEHEE AR 71654	AI	10.83	43.98	7.82
27	28-10-01W	001-01397-000	LEVEE USA		EG	7.31	31.89	8.31
28	13-10-02W	001-02420-000	BAXTER LAND COMPANY INC	2710 HWY 1 N WATSON AR 71674	AV	480.00	480.78	480.78
28	17-10-01W	001-01323-000	BAXTER LAND COMPANY INC	2710 HWY 1 N WATSON AR 71674	AV	450.00	430.69	430.69
28	18-10-01W	001-01329-000	BAXTER LAND COMPANY INC	2710 HWY 1 N WATSON AR 71674	AV	296.92	294.29	294.29
28	19-10-01W	001-01334-000	BAXTER LAND COMPANY INC	2710 HWY 1 N WATSON AR 71674	AV	592.50	593.00	593.00
28	20-10-01W	001-01336-000	BAXTER LAND COMPANY INC	2710 HWY 1 N WATSON AR 71674	AV	640.00	613.75	613.75
28	24-10-02W	001-02613-000	BAXTER LAND COMPANY INC	2710 HWY 1 N WATSON AR 71674	AI	640.00	646.35	646.35
28	25-10-02W	001-02620-000	BAXTER LAND COMPANY INC	2710 HWY 1 N WATSON AR 71674	AV	640.00	641.80	641.80
28	29-10-01W	001-01404-000	BAXTER LAND COMPANY INC	2710 HWY 1 N WATSON AR 71674	AV	520.00	192.89	192.89
28	30-10-01W	001-01412-000	BAXTER LAND COMPANY INC	2710 HWY 1 N WATSON AR 71674	AV	85.00	77.10	77.10
28	30-10-01W	001-01413-000	BAXTER LAND COMPANY INC	2710 HWY 1 N WATSON AR 71674	AV	80.02	75.12	75.12
28	30-10-01W	001-01414-000	CAMPBELL JOHN R ET AL	1764 WAUTE GARY IN 46404	AV	75.00	73.53	73.53
28	30-10-01W	001-01415-000	BAXTER LAND COMPANY INC	2710 HWY 1 N WATSON AR 71674	AV	53.71	51.48	51.48
28	30-10-01W	001-01417-000	BAXTER LAND COMPANY INC	2710 HWY 1 N WATSON AR 71674	AV	152.56	176.26	176.26
28	30-10-01W	001-01419-000	WILSON DANNY & THETA TRUST	16 ADCOCK CIR MCGEHEE AR 71654-	AV	40.00	37.96	37.96
29	14-10-02W	001-02437-000	BAXTER LAND COMPANY INC	2710 HWY 1 N WATSON AR 71674	AV	160.00	162.03	162.03
29	14-10-02W	001-02439-000	SMITH ROBERT M TRUST	C/O MCGEHEE BANK TRUST DEPARTMENT MCGEHEE AR 71654	AV	19.99	20.29	20.29
29	14-10-02W	001-02441-000	SMITH BROTHERS FARMS LLC	C/O MCGEHEE BANK MCGEHEE AR 71654	AV	10.00	15.46	15.46
29	14-10-02W	001-02443-000	BAXTER LAND COMPANY INC	2710 HWY 1 N WATSON AR 71674	AI	27.00	13.91	13.91
29	14-10-02W	001-02444-000	BAXTER LAND COMPANY INC	2710 HWY 1 N WATSON AR 71674	AV	100.00	108.80	108.80
29	15-10-02W	001-02454-000	COOKE FARMS INC	2601 ANDOVER CT APT 425 LITTLE ROCK AR 72227	AV	160.00	160.36	160.36
29	15-10-02W	001-02456-000	MCMAHAN JERRY D	412 FREIDMAN ST MCGEHEE AR 71654	AV	40.00	39.85	39.85
29	15-10-02W	001-02458-000	MCMAHAN JERRY D	412 FREIDMAN ST MCGEHEE AR 71654	AI	19.00	18.87	18.87
29	15-10-02W	001-02458-001	HUGHES GERALD & CAROLYN	495 EXPERIMENT STATION LOOP WATSON AR 71674	RI	1.00	1.03	1.03
29	15-10-02W	001-02459-000	MCMAHAN JERRY D	412 FREIDMAN ST MCGEHEE AR 71654	AV	19.00	19.44	19.44
29	15-10-02W	001-02460-000	MCMAHAN JERRY D	475 EXPERIMENT STATION LOOP WATSON AR 71674-	RI	1.00	0.53	0.53
29	15-10-02W	001-02461-000	DAVIS BARBARA/GOODWIN CATHERINE REV TRUST	DAVIS B/GOODWIN C-TRUSTEES LITTLE ROCK AR 72227-	AV	110.00	106.90	106.90

29	15-10-02W	001-02463-000	WILLIS ROSIE ESTATE	C/O YOUNG JOHN BELLWOOD IL 60104	AV	48.00	49.48	49.48
29	15-10-02W	001-02464-000	MOSBY V T	PO BOX 52 ARKANSAS CITY AR 71630-	RV	1.00	1.28	1.28
29	15-10-02W	001-02465-000	LOVE REST BAPTIST CHURCH	C/O BENTLEY LILY MCGEHEE AR 71654-	ER	1.00	1.01	1.01
29	16-10-02W	001-02466-000	COOKE FARMS INC	2601 ANDOVER CT APT 425 LITTLE ROCK AR 72227	AV	240.00	239.60	239.60
29	16-10-02W	001-02470-000	GRANT BOBBIE JEWEL	283 GRANT LN TILLAR AR 71670	AI	40.00	40.65	40.65
29	16-10-02W	001-02471-000	KING SAMUEL & LYNN ET AL	PO BOX 15 TILLAR AR 71670	AV	39.00	39.36	39.36
29	16-10-02W	001-02471-001	KING SAMUEL & LYNN	PO BOX 15 TILLAR AR 71670	RI	1.00	1.00	1.00
29	16-10-02W	001-02472-000	BAXTER LAND COMPANY INC	2710 HWY 1 N WATSON AR 71674	AV	80.00	81.30	81.30
29	16-10-02W	001-02476-000	MCPMAHAN JERRY D	412 FREIDMAN ST MCGEHEE AR 71654	AV	80.00	81.45	81.45
29	21-10-02W	001-02554-000	MCPMAHAN JERRY D	412 FREIDMAN ST MCGEHEE AR 71654	AV	40.00	40.28	40.28
29	21-10-02W	001-02555-000	BAXTER LAND COMPANY INC	2710 HWY 1 N WATSON AR 71674	AV	120.00	120.01	120.01
29	21-10-02W	001-02558-000	BAXTER LAND COMPANY INC	2710 HWY 1 N WATSON AR 71674	AV	160.00	160.07	160.07
29	21-10-02W	001-02561-000	INGRAM RAYMOND L	2494 HWY 138 E TILLAR AR 71670	AV	80.00	80.62	80.62
29	21-10-02W	001-02564-000	INGRAM RAYMOND L	2494 HWY 138 E TILLAR AR 71670	AV	6.50	6.04	6.04
29	21-10-02W	001-02565-000	BAXTER LAND COMPANY INC	2710 HWY 1 N WATSON AR 71674	AV	6.00	6.39	6.39
29	21-10-02W	001-02566-000	DUNN CATHY A LIVING TRUST	C/O CATHY A DUNN-TRUSTEE CONWAY AR 72034	AV	27.50	27.88	27.88
29	21-10-02W	001-02568-000	BAXTER LAND COMPANY INC	2710 HWY 1 N WATSON AR 71674	AV	80.00	80.72	80.72
29	21-10-02W	001-02569-000	INGRAM RAYMOND L	2494 HWY 138 E TILLAR AR 71670	AV	80.00	80.59	80.59
29	22-10-02W	001-02570-000	BAXTER LAND COMPANY INC	2710 HWY 1 N WATSON AR 71674	AV	57.00	53.72	53.72
29	22-10-02W	001-02571-000	SWOPES IRENE TRUST	C/O SWOPES L SWOPES B ROBINSON C WATSON AR 71674	AV	41.00	41.99	41.99
29	22-10-02W	001-02573-000	MCPMAHAN JERRY D	412 FREIDMAN ST MCGEHEE AR 71654	AI	40.00	40.57	40.57
29	22-10-02W	001-02576-000	SWOPES IRENE TRUST	C/O SWOPES L SWOPES B ROBINSON C WATSON AR 71674	AI	22.00	25.66	25.66
29	22-10-02W	001-02577-000	MCPMAHAN JERRY D	412 FREIDMAN ST MCGEHEE AR 71654	AI	160.00	161.31	161.31
29	22-10-02W	001-02580-000	MCELROY MARK D & TERESIA	2635 HWY 138E TILLAR AR 71670	AV	160.00	160.73	160.73
29	22-10-02W	001-02581-000	JAMES CARRIE LEE	9009 HWY 54 PINE BLUFF AR 71603	AV	40.00	40.27	40.27
29	22-10-02W	001-02582-000	WILSON GUS	2384 HWY 1 N TILLAR AR 71670	AV	80.00	80.51	80.51
29	22-10-02W	001-02584-001	MCPMAHON GEORGE E	PO BOX 207 TETONIA ID 83452	AI	36.80	37.03	37.03
29	22-10-02W	001-02584-A01	SWOPES CHARLES	164 EXPERIMENT STATION LOOP WATSON AR 71674	RI	3.20	3.19	3.19
29	23-10-02W	001-02585-000	MCELROY IRVIN R & BETTY LOU	3064 HWY 1 N WATSON AR 71674-	AV	24.00	23.86	23.86
29	23-10-02W	001-02585-001	MCELROY IRVIN R & BETTY LOU	3064 HWY 1 N WATSON AR 71674	AV	24.00	20.14	20.14
29	23-10-02W	001-02585-002	BEAVERS LIVING TRUST	C/O BEAVERS BILLY M & RUBY PERRYVILLE AR 72126	AV	24.00	22.97	22.97
29	23-10-02W	001-02586-000	BAXTER LAND COMPANY INC	2710 HWY 1 N WATSON AR 71674	AV	15.00	12.89	12.89
29	23-10-02W	001-02587-000	BAXTER LAND COMPANY INC	2710 HWY 1 N WATSON AR 71674	AV	79.80	81.32	81.32
29	23-10-02W	001-02588-000	BAXTER LAND COMPANY INC	2710 HWY 1 N WATSON AR 71674	RI	0.80	0.10	0.10
29	23-10-02W	001-02589-000	MCELROY IRVIN R & BETTY LOU	3064 HWY 1 N WATSON AR 71674	RI	2.00	1.51	1.51
29	23-10-02W	001-02591-000	BAXTER LAND COMPANY INC	2710 HWY 1 N WATSON AR 71674	AV	156.40	161.83	161.83
29	23-10-02W	001-02596-000	BAXTER LAND COMPANY INC	2710 HWY 1 N WATSON AR 71674	AV	35.00	62.63	62.63
29	23-10-02W	001-02599-000	BAXTER LAND COMPANY INC	2710 HWY 1 N WATSON AR 71674	AV	40.00	40.52	40.52
29	23-10-02W	001-02600-000	UNIVERSITY OF ARK	PO BOX 155 ROHWER AR 71666	ES	40.00	40.63	40.63
29	23-10-02W	001-02601-000	MARTIN WILLIAM H JR	124 MARTIN LN WATSON AR 71674	AI	9.56	14.19	14.19
29	23-10-02W	001-02602-000	BAXTER LAND COMPANY INC	2710 HWY 1 N WATSON AR 71674	AV	0.44	0.34	0.34
29	23-10-02W	001-02603-000	UNIVERSITY OF ARK	PO BOX 155 ROHWER AR 71666	ES	4.00	4.05	4.05
29	23-10-02W	001-02604-000	BAXTER LAND COMPANY INC	2710 HWY 1 N WATSON AR 71674	AV	38.85	39.36	39.36
29	23-10-02W	001-02605-000	FORTENBERRY ROY	197 ZELNER RD WATSON AR 71674	RI	0.28	0.44	0.44
29	23-10-02W	001-02606-000	MUNNERLYN JAMES C & LINDA-LIFE ESTATE	MUNNERLYN JAMES C & LINDA DUMAS AR 71639-	RI	0.87	0.95	0.95
29	23-10-02W	001-02608-000	BAXTER LAND COMPANY INC	2710 HWY 1 N WATSON AR 71674	AV	80.00	81.45	81.45
29	23-10-02W	001-02612-000	BAXTER LAND COMPANY INC	2710 HWY 1 N WATSON AR 71674	AV	40.00	40.76	40.76
29	26-10-02W	001-02626-000	BAXTER LAND COMPANY INC	2710 HWY 1 N WATSON AR 71674	AI	160.00	162.66	162.66
29	26-10-02W	001-02628-000	BAXTER LAND COMPANY INC	2710 HWY 1 N WATSON AR 71674	AI	93.00	79.85	79.85
29	26-10-02W	001-02629-000	UNIVERSITY OF ARK	PO BOX 155 ROHWER AR 71666	ES	98.00	113.09	113.09
29	26-10-02W	001-02630-000	BAXTER LAND COMPANY INC	2710 HWY 1 N WATSON AR 71674	AI	64.62	83.78	83.78

29	26-10-02W	001-02634-000	BAXTER LAND COMPANY INC	2710 HWY 1 N WATSON AR 71674	RI	1.00	0.92	0.92
29	26-10-02W	001-02635-000	MAY DANIEL ANDREW	3150 JOSIBPET LN MEMPHIS TN 38116	RV	0.52	0.85	0.85
29	26-10-02W	001-02636-000	SOTO ROSBEL & TOMI W	1007 THOMPSON ST MCGEHEE AR 71654	RI	0.50	0.51	0.51
29	26-10-02W	001-02638-000	SPURLOCK RONALD JAY	138 BAXTER RD WATSON AR 71674	RI	0.70	0.44	0.44
29	26-10-02W	001-02644-000	MAY JENNIFER	PO BOX 455 ARKANSAS CITY 71630	RV	0.50	0.32	0.32
29	26-10-02W	001-02646-000	BAXTER LAND COMPANY INC	2710 HWY 1 N WATSON AR 71674	AV	160.00	162.06	162.06
29	27-10-02W	001-02647-000	UNIVERSITY OF ARK	PO BOX 155 ROHWER AR 71666	ES	160.00	162.45	162.45
29	27-10-02W	001-02649-000	MCELROY MARK D & TERESIA	2645 HWY 138 E TILLAR AR 71670	AI	78.95	79.43	79.43
29	27-10-02W	001-02650-000	UNIVERSITY OF ARK	PO BOX 155 ROHWER AR 71666	ES	80.00	79.07	79.07
29	27-10-02W	001-02651-000	MCELROY MARK D & TERESIA	2645 HWY 138 E TILLAR AR 71670	RI	1.05	1.31	1.31
29	27-10-02W	001-02653-000	UNIVERSITY OF ARK	PO BOX 155 ROHWER AR 71666	ES	157.50	157.44	157.44
29	27-10-02W	001-02655-000	U S DEPT OF INTERIOR		EG	2.50	1.02	1.02
29	27-10-02W	001-02656-000	UNIVERSITY OF ARK	PO BOX 155 ROHWER AR 71666	ES	84.00	83.04	83.04
29	27-10-02W	001-02659-000	UNIVERSITY OF ARK	PO BOX 155 ROHWER AR 71666	ES	30.00	29.83	29.83
29	27-10-02W	001-02660-000	U S DEPT OF INTERIOR		EG	10.00	10.51	10.51
29	28-10-02W	001-02661-000	MILES LARRY & RAMONA ET AL	5386 HWY 278 E DERMOTT AR 71638	AI	160.00	163.98	163.98
29	28-10-02W	001-02663-000	INGRAM RAYMOND L	2494 HWY 138 E TILLAR AR 71670	AI	30.00	30.45	30.45
29	28-10-02W	001-02664-000	MORMAN LANE FARMS LLC	C/O KEITH MORMAN TILLAR AR 71670	AI	49.00	49.29	49.29
29	28-10-02W	001-02664-001	MORMAN KEITH EDWARD	132 MORMAN LN TILLAR AR 71670-	RI	1.00	1.02	1.02
29	28-10-02W	001-02665-000	BAXTER LAND COMPANY INC	2710 HWY 1 N WATSON AR 71674	AV	240.00	242.96	242.96
29	28-10-02W	001-02667-000	BOCK FAMILY TRUST	C/O BOCK S F TILLAR AR 71670	AI	159.00	164.79	164.79
29	28-10-02W	001-02667-001	EUES DONNA RUTH	130 BOCK LN TILLAR AR 71670	RV	1.00	1.00	1.00
30	13-10-03W	001-04699-000	DUMAS PLANTATION LLC	LAKE VILLAGE AR 71653	AV	240.00	240.10	240.10
30	13-10-03W	001-04701-000	STEVENS C B FARM INC	240 STEVENS RD TILLAR AR 71670	AV	240.00	242.21	242.21
30	17-10-02W	001-02477-000	BAXTER LAND COMPANY INC	2710 HWY 1 N WATSON AR 71674	AV	120.00	119.62	119.62
30	17-10-02W	001-02483-000	DUMAS PLANTATION LLC	LAKE VILLAGE AR 71653	AV	220.00	217.71	217.71
30	17-10-02W	001-02484-000	DUNNAHOE JAMES E & SHIRLEY	318 AMOS BAYOU TILLAR AR 71670	AV	18.00	17.57	17.57
30	17-10-02W	001-02485-000	PICKENS ROGER & CATHY	361 SINGLETON RD TILLAR AR 71670	AV	2.00	2.65	2.65
30	17-10-02W	001-02488-000	DUNNAHOE JAMES E & SHIRLEY	318 AMOS BAYOU TILLAR AR 71670	AV	39.25	38.90	38.90
30	17-10-02W	001-02489-000	DUNNAHOE JAMES E	318 AMOS BAYOU TILLAR AR 71670	RI	0.75	0.49	0.49
30	17-10-02W	001-02490-000	SANDERS ORMAND	2341 HWY 138 E TILLAR AR 71670	AV	38.00	35.20	35.20
30	17-10-02W	001-02491-000	DUNNAHOE JAMES E & SHIRLEY	318 AMOS BAYOU TILLAR AR 71670	RI	2.00	4.35	4.35
30	17-10-02W	001-02492-000	DUNN CATHY A LIVING TRUST	C/O CATHY A DUNN-TRUSTEE CONWAY AR 72034	AV	40.00	39.98	39.98
30	17-10-02W	001-02493-000	MOORE DENNIS L & M J-LIFE ESTATE	C/O MOORE QUINCY RAY & HARVEY LLOYD TILLAR AR 71670	AI	36.10	36.25	36.25
30	17-10-02W	001-02494-000	BAXTER LAND COMPANY INC	2710 HWY 1 N WATSON AR 71674	AV	3.00	2.48	2.48
30	17-10-02W	001-02495-000	PICKENS ROGER D & KATHY	361 SINGLETON RD TILLAR AR 71670	RI	0.94	1.25	1.25
30	17-10-02W	001-02497-000	BAXTER LAND COMPANY INC	2710 HWY 1 N WATSON AR 71674	AV	19.50	19.62	19.62
30	17-10-02W	001-02498-000	BAXTER LAND COMPANY INC	2710 HWY 1 N WATSON AR 71674	AV	60.50	59.66	59.66
30	18-10-02W	001-02500-000	DUMAS PLANTATION LLC	LAKE VILLAGE AR 71653	AV	80.00	74.29	74.29
30	18-10-02W	001-02501-000	DUMAS PLANTATION LLC	PO BOX 509 LAKE VILLAGE AR 71653	AV	196.89	219.41	219.41
30	18-10-02W	001-02504-000	STEVENS C B FARM INC	240 STEVENS RD TILLAR AR 71670	AV	67.08	72.89	72.89
30	18-10-02W	001-02505-000	DUMAS PLANTATION LLC	LAKE VILLAGE AR 71653	AV	80.00	74.12	74.12
30	18-10-02W	001-02506-000	OLDNER JONATHAN C & DIANA K HACKNEY	244 HAWTHORNE TILLAR AR 71670	RI	3.10	3.29	3.29
30	18-10-02W	001-02507-000	DUMAS PLANTATION LLC	LAKE VILLAGE AR 71653	AV	76.81	71.00	71.00
30	19-10-02W	001-02508-000	DUMAS PLANTATION LLC	LAKE VILLAGE AR 71653	AV	40.00	37.40	37.40
30	19-10-02W	001-02509-000	STEVENS C B FARM INC	240 STEVENS RD TILLAR AR 71670	AV	80.00	75.03	75.03
30	19-10-02W	001-02510-000	ANGEL SAM E TRUST	C/O SAM E ANGEL-TRUSTEE LAKE VILLAGE AR 71653	AV	40.00	37.49	37.49
30	19-10-02W	001-02512-000	KIRKPATRICK WES & VONDA	227 AMOS BAYOU RD TILLAR AR 71670	AV	40.00	37.54	37.54
30	19-10-02W	001-02514-000	STEVENS C B FARM INC	240 STEVENS RD TILLAR AR 71670	AI	97.08	112.27	112.27
30	19-10-02W	001-02516-000	DUNN JERALD RUSSELL	7705 LOUISVILLE AVE LUBBOCK TX 79423	AV	76.00	70.91	70.91
30	19-10-02W	001-02517-000	STEVENS C B FARM INC	240 STEVENS RD TILLAR AR 71670	AI	57.03	72.81	72.81

30	19-10-02W	001-02517-001	WILSON GERALD & BARBARA	214 STEVENS RD TILLAR AR 71670-	RI	1.00	1.00	1.00
30	19-10-02W	001-02518-000	C & L ELECTRIC COOPERATIVE CORP (SD 600)	PO BOX 9 STAR CITY AR 71667	PS	1.00	1.06	1.06
30	19-10-02W	001-02519-000	GILLEY LARRY & MARY	2113 LILLY LN TILLAR AR 71670	AV	20.37	16.63	16.63
30	19-10-02W	001-02519-001	STIVERS THOMAS A & ELIZABETH A	2113 LILLY LN TILLAR AR 71670	AI	9.10	9.19	9.19
30	19-10-02W	001-02520-000	ANGEL SAM E TRUST	C/O SAM E ANGEL-TRUSTEE LAKE VILLAGE AR 71653	AV	45.00	42.16	42.16
30	19-10-02W	001-02521-000	GILLEY LARRY & MARY	2113 LILLY LN TILLAR AR 71670	AV	5.60	50.95	50.95
30	19-10-02W	001-02522-000	GILLEY LARRY & MARY	2113 LILLY LANE TILLAR AR 71670-	RV	1.00	2.24	2.24
30	19-10-02W	001-02524-000	FERGUSON ERMA J-LIFE ESTATE	120 N SUMMITT DUMAS AR 71639-	AV	31.50	32.85	32.85
30	20-10-02W	001-02526-000	BAXTER LAND COMPANY INC	2710 HWY 1 N WATSON AR 71674	AV	120.00	119.72	119.72
30	20-10-02W	001-02528-000	SANDERS ORMAND	2341 HWY 138 E TILLAR AR 71670	AV	118.00	117.46	117.46
30	20-10-02W	001-02530-000	DUMAS PLANTATION LLC	LAKE VILLAGE AR 71653	AV	45.76	44.81	44.81
30	20-10-02W	001-02530-001	KIRKPATRICK WES & VONDA	227 AMOS BAYOU TILLAR AR 71670	AI	14.24	13.79	13.79
30	20-10-02W	001-02531-000	DUNNAHOE JAMES E & SHIRLEY	318 AMOS BAYOU TILLAR AR 71670	RI	6.85	1.89	1.89
30	20-10-02W	001-02531-001	WEATHERLY FRED M	407 S NEW YORK ST BRINKLEY AR 72021	AV	5.45	1.82	1.82
30	20-10-02W	001-02531-002	SASS SONDR A RENE	214 AMOS BAYOU TILLAR AR 71670	AI	7.70	17.56	17.56
30	20-10-02W	001-02533-000	FLEETWOOD RHONDA & MISTI PALMER	176 AMOS BAYOU TILLAR AR 71670	RI	0.68	0.70	0.70
30	20-10-02W	001-02533-001	FLEETWOOD RHONDA	176 AMOS BAYOU TILLAR AR 71670	RV	0.66	0.67	0.67
30	20-10-02W	001-02533-002	HAWKINS RHONDA	176 AMOS BAYOU TILLAR AR 71670	RI	0.66	0.66	0.66
30	20-10-02W	001-02534-000	STEVENS W M BRIAN & TERESA R	2243 HWY 138 E TILLAR AR 71670	RI	2.00	2.52	2.52
30	20-10-02W	001-02536-000	HILBURN LAWRENCE WAYNE & SHERRY JEAN	2240 HWY 138 E TILLAR AR 71670	AI	73.99	72.32	72.32
30	20-10-02W	001-02537-000	AMOS BAYOU ASSEMBLY OF GOD	PO BOX 5 TILLAR AR 71670	ER	1.00	1.23	1.23
30	20-10-02W	001-02538-000	HILBURN LAWRENCE & SHERRY	2240 HWY 138 E TILLAR AR 71670	AV	19.00	19.43	19.43
30	20-10-02W	001-02539-000	WEAVER LYDIA	2229 HWY 138 E TILLAR AR 71670	RV	1.00	0.98	0.98
30	20-10-02W	001-02540-000	MOSS JIMMY DAVID JR & JANE	2197 HWY 138 E TILLAR AR 71670	AI	19.00	18.79	18.79
30	20-10-02W	001-02541-000	WEAVER ARTHUR JOE	1466 PERCH ST RIDGECREST CA 93555-	RV	1.00	1.02	1.02
30	20-10-02W	001-02542-000	HILBURN J M & JUANITA	2014 HWY 138 E TILLAR AR 71670	AV	13.67	7.71	7.71
30	20-10-02W	001-02543-000	WEAVER D W	2229 HWY 138 E TILLAR AR 71670	AV	12.59	15.62	15.62
30	20-10-02W	001-02544-000	WEAVER LYDIA	2229 HWY 138 E TILLAR AR 71670	AV	11.67	15.08	15.08
30	20-10-02W	001-02545-000	WEAVER DELBERT & LYDIA	2229 HWY 138 E TILLAR AR 71670	RI	1.00	0.73	0.73
30	20-10-02W	001-02546-000	PALSA TIM & SONS FARMS	PO BOX 568 CARLISLE AR 72024	RI	0.62	0.63	0.63
30	20-10-02W	001-02547-000	MCKEON ROBERT DR	PO BOX 1102 TUCKER GA 30085	RV	0.45	0.61	0.61
30	20-10-02W	001-02548-000	HILBURN LAWRENCE W & SHERRY J	2240 HWY 138 E TILLAR AR 71670	RI	2.00	2.98	2.98
30	20-10-02W	001-02549-000	GRANT SAMUEL	9413 S ENID ST FORT SMITH AR 72903	RV	1.01	1.47	1.47
30	20-10-02W	001-02550-000	SANDERS EMMA MAE I	2341 HWY 138 E TILLAR AR 71670	AV	156.02	156.50	156.50
30	20-10-02W	001-02551-000	DUNNAHOE JAMES E & SHIRLEY	318 AMOS BAYOU TILLAR AR 71670	RI	0.55	0.74	0.74
30	20-10-02W	001-02552-000	SANDERS ORMAND & EMMA MAE	2341 HWY 138 E TILLAR AR 71670	RI	2.43	2.58	2.58
30	20-10-02W	001-02553-000	EUES DONNA RUTH	130 BOCK LN TILLAR AR 71670	RI	1.00	1.35	1.35
30	21-10-02W	001-02563-000	WILSON DANNY & THETA TRUST	16 ADCOCK CIR MCGEHEE AR 71654-	AV	40.00	40.33	40.33
30	24-10-03W	001-04864-000	STEVENS C B FARM INC	240 STEVENS RD TILLAR AR 71670	AI	240.00	241.96	241.96
30	24-10-03W	001-04867-000	PLUNKETT MARY	C/O COLLINS KATHY ET AL-TRUSTEES TILLAR AR 71670	AI	39.00	39.03	39.03
30	24-10-03W	001-04868-000	PLUNKETT MARY	C/O COLLINS KATHY ET AL-TRUSTEES TILLAR AR 71670	RI	1.00	0.98	0.98
30	24-10-03W	001-04869-000	TEETER SHIRLEY H	1607 HWY 138 E TILLAR AR 71670	AV	60.00	59.56	59.56
30	24-10-03W	001-04869-001	G & S FARMS	RT 1 BOX 167 TILLAR AR 71670	AV	60.00	59.80	59.80
30	24-10-03W	001-04871-001	G & S FARMS	RT 1 BOX 167 TILLAR AR 71670	AV	40.00	40.33	40.33
30	24-10-03W	001-04872-000	STEVENS C B FARM INC	240 STEVENS RD TILLAR AR 71670	AV	3.20	2.53	2.53
30	24-10-03W	001-04873-000	WILLIAMS JAMES ET AL	C/O ALICE & LARRY WILLIAMS TILLAR AR 71670	AV	19.34	15.76	15.76
30	24-10-03W	001-04874-000	WILLIAMS LARRY	195 STEVENS RD TILLAR AR 71670	RI	0.66	0.66	0.66
30	24-10-03W	001-04875-000	PLUNKETT EUGENE W & PAMELA	199 STEVENS RD TILLAR AR 71670-	RI	1.09	1.20	1.20
30	24-10-03W	001-04876-000	G & S FARMS	RT 1 BOX 167 TILLAR AR 71670	AV	56.80	60.83	60.83
30	24-10-03W	001-04877-000	MOSS JIMMY DAVID	1904 HWY 138 E TILLAR AR 71670	AV	39.50	39.46	39.46
30	24-10-03W	001-04878-000	TEETER SHIRLEY H	1607 HWY 138 E TILLAR AR 71670	AV	0.50	0.87	0.87

30	25-10-03W	001-04879-000	WILLIAMS JUDY	109 CHURCH PLACE FRANKLIN TN 37067-	AI	79.00	80.49	80.49
30	25-10-03W	001-04880-000	STRATTON J M	1964 HWY 138E TILLAR AR 71670	RI	1.00	0.98	0.98
30	25-10-03W	001-04881-000	JONES BONNIE L & JACQUE S	148 TURKEY TROT LN HOT SPRINGS AR 71913	RI	1.00	1.03	1.03
30	25-10-03W	001-04882-000	MOSS JIMMY DAVID	1904 HWY 138 E TILLAR AR 71670	AI	48.00	52.24	52.24
30	25-10-03W	001-04883-000	MOPAR FARMS INC	1888 HWY 138 E TILLAR AR 71670	AV	106.40	105.61	105.61
30	25-10-03W	001-04883-001	MOSS JIMMY DAVID	1904 HWY 138 E TILLAR AR 71670	RI	3.60	3.41	3.41
30	25-10-03W	001-04884-000	COLLINS RICHARD K & KATHY L-CONTRACT	C/O WILLIAM & MARY A ALLEN GOULD AR 71643	RI	1.00	0.98	0.98
30	25-10-03W	001-04885-000	TEETER P W & SON	1607 HWY 138 E TILLAR AR 71670	AI	318.00	321.35	321.35
30	25-10-03W	001-04886-000	BLACK CEMETERY		EB	2.00	5.49	5.49
30	25-10-03W	001-04887-000	WILLIAMS JUDY	109 CHURCHILL PLACE FRANKLIN TN 37067-	AV	80.00	81.38	81.38
30	29-10-02W	001-02669-000	SANDERS FARMS INC	148 SANDERS LN TILLAR AR 71670	AI	160.00	160.47	160.47
30	29-10-02W	001-02671-000	HOOD ANDREW JUSTIN	HC 64 BOX 594 STAR CITY AR 71667	AV	40.00	40.16	40.16
30	29-10-02W	001-02672-000	TAYLOR WILLIAM C & BETTY C	8170 HWY 35 N RISON AR 71665	AV	20.00	19.98	19.98
30	29-10-02W	001-02673-000	HILBURN LAWRENCE WAYNE & SHERRY JEAN	2240 HWY 138 E TILLAR AR 71670	AV	20.00	20.20	20.20
30	29-10-02W	001-02674-000	HOOD ANDREW JUSTIN	HC 64 BOX 594 STAR CITY AR 71667	AV	40.00	40.15	40.15
30	29-10-02W	001-02675-000	WELLS TONY F & JODIE S LIVING TRUST	WELLS TONY F & JODIE S-TRUSTEES TILLAR AR 71670	AV	79.00	79.37	79.37
30	29-10-02W	001-02676-000	EVANS JOHN P & MORIA	929 DALLAS 326 LEOLA AR 72084-	RV	1.00	1.02	1.02
30	29-10-02W	001-02678-000	HILBURN LAWRENCE WAYNE & SHERRY JEAN	2240 HWY 138 E TILLAR AR 71670	AV	40.00	40.17	40.17
30	29-10-02W	001-02681-000	MORELAND LOVIE MCGILL ET AL	514 CYPRESS ST MCGEHEE AR 71654	AV	40.00	40.11	40.11
30	29-10-02W	001-02682-000	MORELAND LOVIE MCGILL ET AL	514 CYPRESS ST MCGEHEE AR 71654	AI	38.00	38.41	38.41
30	29-10-02W	001-02683-000	MORELAND LOVIE MCGILL ET AL	514 CYPRESS ST MCGEHEE AR 71654	AV	2.00	1.83	1.83
30	30-10-02W	001-02687-000	DUNN JERALD RUSSELL	7705 LOUISVILLE AVE LUBBOCK TX 79423	AV	113.95	146.26	146.26
30	30-10-02W	001-02689-000	ANGEL SAM E TRUST	C/O SAM E ANGEL-TRUSTEE LAKE VILLAGE AR 71653	AV	58.08	48.16	48.16
30	30-10-02W	001-02690-000	HILBURN J M & JUANITA	2014 HWY 138 E TILLAR AR 71670	AI	41.53	47.72	47.72
30	30-10-02W	001-02691-000	DUNN JERALD RUSSELL	7705 LOUISVILLE AVE LUBBOCK TX 79423	AV	36.31	21.51	21.51
30	30-10-02W	001-02691-002	ANGEL SAM E TRUST	C/O SAM E ANGEL-TRUSTEE LAKE VILLAGE AR 71653	RV	0.88	0.63	0.63
30	30-10-02W	001-02691-A02	MIXON LONNIE JR	2045 HWY 138 E TILLAR AR 71670	RI	0.76	1.02	1.02
30	30-10-02W	001-02692-000	WILLIAMS LARRY DALE	195 STEVENS TILLAR AR 71670-	AV	42.08	36.19	36.19
30	30-10-02W	001-02695-000	MORMAN LANE FARMS LLC	C/O KEITH MORMAN TILLAR AR 71670	AV	120.00	113.62	113.62
30	30-10-02W	001-02696-000	DUNN JERALD RUSSELL	7705 LOUISVILLE AVE LUBBOCK TX 79423	AV	30.76	38.00	38.00
30	30-10-02W	001-02698-000	HILBURN LAWRENCE WAYNE & SHERRY JEAN	2240 HWY 138 E TILLAR AR 71670	AV	40.00	37.50	37.50
30	30-10-02W	001-02699-000	ANGEL SAM E TRUST	C/O SAM E ANGEL-TRUSTEE LAKE VILLAGE AR 71653	AV	40.00	37.71	37.71
31	10-10-03W	001-04684-000	SUMTER J LLC	PO BOX 367 DUMAS AR 71639	AV	160.00	163.54	163.54
31	10-10-03W	001-04685-000	USA-FHA	3303 HWY 65 N MCGEHEE AR 71654	EG	320.00	320.98	320.98
31	10-10-03W	001-04686-000	USA-FHA	3303 HWY 65 N MCGEHEE AR 71654	EG	80.00	80.14	80.14
31	10-10-03W	001-04686-001	U S FISH & WILDLIFE SERVICE		EG	80.00	80.03	80.03
31	11-10-03W	001-04687-000	SUMTER J LLC	PO BOX 367 DUMAS AR 71639	AV	280.00	281.57	281.57
31	11-10-03W	001-04687-001	WELLS BAYOU LLC	PO BOX 367 DUMAS AR 71639	AV	40.00	40.02	40.02
31	11-10-03W	001-04689-000	U S FISH & WILDLIFE SERVICE		EG	320.00	324.43	324.43
31	13-10-03W	001-04700-000	U S FISH & WILDLIFE SERVICE		EG	160.00	160.26	160.26
31	14-10-03W	001-04703-000	U S FISH & WILDLIFE SERVICE		EG	320.00	326.12	326.12
31	14-10-03W	001-04705-000	TEETER SHIRLEY	1607 HWY 138 E TILLAR AR 71670	AV	80.00	80.98	80.98
31	14-10-03W	001-04706-000	WOOD SUE D FARMS INC	C/O TRACY BRIDGES DAWSON GA 39842	AV	80.00	81.00	81.00
31	14-10-03W	001-04707-000	WOOD SUE D FARMS INC	C/O TRACY BRIDGES DAWSON GA 39842	AV	160.00	161.89	161.89
31	15-10-03W	001-04708-000	U S FISH & WILDLIFE SERVICE		EG	320.00	319.27	319.27
31	15-10-03W	001-04710-000	WOOD SUE D FARMS INC	C/O TRACY BRIDGES DAWSON GA 39842	AV	320.00	320.40	320.40
31	16-10-03W	001-04713-000	MEADOR SUE C REVOCABLE TRUST DECLARATION	C/O MEREDITH KARR MOUNTAIN VIEW AR 72560	AV	80.00	80.75	80.75
31	16-10-03W	001-04715-000	M & F BANK (VIVIAN ADAMS TRUST	PO BOX 187 DUMAS AR 71639	AV	80.00	80.76	80.76
31	16-10-03W	001-04726-000	M & F BANK (VIVIAN ADAMS TRUST)	PO BOX 187 DUMAS AR 71639	AV	80.00	80.76	80.76
31	16-10-03W	001-04728-000	APPLEBERRY SAMMIE G & JIMMIE L	C/O APPLEBERRY SAMMIE G DUMAS,AR 71639	AV	80.00	80.77	80.77
31	21-10-03W	001-04805-000	APPLEBERRY JIMMIE & SAMMIE	1096 HWY 138 E TILLAR AR 71670	AV	70.00	70.47	70.47

31	21-10-03W	001-04808-000	JOHNSON MIKE	452 WARD CUTOFF RD TILLAR AR 71670	AV	50.00	50.61	50.61
31	21-10-03W	001-04811-000	APPLEBERRY SAMMIE G	100 DESHA DR DUMAS AR 71639	AV	20.00	20.01	20.01
31	21-10-03W	001-04812-000	APPLEBERRY JIMMIE & SAMMIE	1096 HWY 138 E TILLAR AR 71670	AV	20.00	20.33	20.33
31	22-10-03W	001-04842-000	WOOD SUE D FARMS INC	C/O TRACY BRIDGES DAWSON GA 39842	AV	160.00	161.40	161.40
31	22-10-03W	001-04846-000	PALSA LAND CO LLC	1392 HWY 138 E TILLAR AR 71670	AV	160.00	160.66	160.66
31	22-10-03W	001-04849-000	BICKHAM BROS INC	1424 HWY 138 E TILLAR AR 71670	AV	320.00	321.48	321.48
31	23-10-03W	001-04852-000	WOOD SUE D FARMS INC	C/O TRACY BRIDGES DAWSON GA 39842	AV	40.00	39.90	39.90
31	23-10-03W	001-04853-000	INGRAM SUE GRISSOM ET AL	2494 HWY 138 E TILLAR AR 71674	AV	20.00	20.13	20.13
31	23-10-03W	001-04854-000	INGRAM RAYMOND L	2494 HWY 138 E TILLAR AR 71670	AV	20.00	20.02	20.02
31	23-10-03W	001-04855-000	INGRAM SUE GRISSOM ET AL	2494 HWY 138 E TILLAR AR 71674	AV	80.00	80.12	80.12
31	23-10-03W	001-04856-000	TEETER SHIRLEY	1607 HWY 138 E TILLAR AR 71670	AV	80.00	79.14	79.14
31	23-10-03W	001-04857-000	WOOD SUE D FARMS INC	C/O TRACY BRIDGES DAWSON GA 39842	AV	80.00	79.34	79.34
31	23-10-03W	001-04860-000	PLUNKETT MARY	C/O COLLINS KATHY ET AL-TRUSTEES TILLAR AR 71670	AV	80.00	79.12	79.12
31	23-10-03W	001-04861-000	BICKHAM BROS INC	1424 HWY 138 E TILLAR AR 71670	AV	74.50	78.30	78.30
31	23-10-03W	001-04863-000	BICKHAM BROS INC	1424 HWY 138 E TILLAR AR 71670	AV	160.00	159.76	159.76
31	24-10-03W	001-04866-000	INGRAM RAYMOND L	2494 HWY 138 E TILLAR AR 71670	AV	80.00	79.30	79.30
32	07-10-03W	001-04659-000	DUNKLIN FARMS	102 SILENT ST MCGEHEE AR 71654	AV	160.00	206.22	206.22
32	07-10-03W	001-04660-000	HILL MAX LIVING TRUST	C/O MAX HILL & MARILYN MARTIN-TRUST DUMAS AR 71639	AV	120.08	178.27	178.27
32	07-10-03W	001-04674-000	HILL MAX LIVING TRUST	C/O MAX HILL & MARILYN MARTIN-TRUST DUMAS AR 71639	AV	40.00	51.32	51.32
32	08-10-03W	001-04676-000	DUNKLIN FARMS	102 SILENT ST MCGEHEE AR 71654	AV	160.00	159.90	159.90
32	08-10-03W	001-04678-000	DUNKLIN FARMS	102 SILENT ST MCGEHEE AR 71654	AV	320.00	321.67	321.67
32	08-10-03W	001-04679-000	DUNKLIN FARMS	102 SILENT ST MCGEHEE AR 71654	AV	49.00	49.74	49.74
32	08-10-03W	001-04680-000	SUMTER J LLC	P O BOX 367 DUMAS AR 71639	AV	31.00	29.96	29.96
32	09-10-03W	001-04681-000	DUNKLIN FARMS	102 SILENT ST MCGEHEE AR 71654	AV	364.00	358.91	358.91
32	09-10-03W	001-04683-000	SUMTER J LLC	PO BOX 367 DUMAS AR 71639	AV	236.00	238.78	238.78
32	16-10-03W	001-04720-000	DAY DANNY JR	596 HWY 138 E TILLAR AR 71670	AV	80.00	81.13	81.13
32	16-10-03W	001-04722-000	APPLEBERRY SAMMIE G & JIMMIE L	C/O APPLEBERRY SAMMIE G DUMAS AR 71639	AV	40.00	18.90	18.90
32	16-10-03W	001-04725-000	M & F BANK (VIVIAN ADAMS TRUST	PO BOX 187 DUMAS AR 71639	AV	40.00	40.53	40.53
32	17-10-03W	001-04730-000	SUMTER J LLC	PO BOX 367 DUMAS AR 71639-	AV	40.00	40.71	40.71
32	17-10-03W	001-04731-000	DUNKLIN FARMS	102 SILENT ST MCGEHEE AR 71654	AV	120.00	121.12	121.12
32	17-10-03W	001-04732-000	APPLEBERRY SAMMIE G & JIMMIE L	C/O APPLEBERRY SAMMIE G DUMAS AR 71639	AV	160.00	161.83	161.83
32	17-10-03W	001-04733-000	M & F BANK (VIVIAN ADAMS TRUST	PO BOX 187 DUMAS AR 71639	AV	160.00	162.78	162.78
32	17-10-03W	001-04734-000	LOCK ROBERT A REVOCABLE TRUST	C/O MELINDA HARRISON-TRUSTEE TILLAR AR 71670	AV	80.00	79.89	79.89
32	17-10-03W	001-04738-000	APPLEBERRY JIMMIE & JERRI LYNN	200 MOHAWK DUMAS AR 71639	AV	40.00	42.26	42.26
32	17-10-03W	001-04739-000	DAY DANNY JR	596 HWY 138 E TILLAR AR 71670	AV	20.00	19.88	19.88
32	17-10-03W	001-04740-000	APPLEBERRY SAMMIE G & JIMMIE L	C/O APPLEBERRY SAMMIE G DUMAS AR 71639-	AV	20.00	18.89	18.89
32	18-10-03W	001-04741-000	DUNKLIN WILLIAM H JR	102 SILENT ST MCGEHEE AR 71654	AV	80.00	101.65	101.65
32	18-10-03W	001-04742-000	DUNKLIN FARMS	102 SILENT ST MCGEHEE AR 71654	AV	40.00	50.73	50.73
32	18-10-03W	001-04743-000	DAY DANNY JR	596 HWY 138 E TILLAR AR 71670	AV	80.00	101.19	101.19
32	18-10-03W	001-04752-000	DUNKLIN WILLIAM H JR	102 SILENT ST MCGEHEE AR 71654	AV	103.00	59.72	59.72
32	18-10-03W	001-04761-000	DUNKLIN WILLIAM H JR	102 SILENT ST MCGEHEE AR 71654	AV	40.00	50.60	50.60
32	18-10-03W	001-04762-000	DAY DANNY JR	596 HWY 138 E TILLAR AR 71670	AV	80.00	100.87	100.87
32	19-10-03W	001-04764-000	DAY DANNY JR	596 HWY 138 E TILLAR AR 71670	AV	80.00	78.80	78.80
32	19-10-03W	001-04765-000	DAY DANNY JR	596 HWY 138 E TILLAR AR 71670-	AV	80.00	78.41	78.41
32	19-10-03W	001-04766-000	MT MAGAZINE FARMS LLC	C/O OAK RIVER FARMS MONTEREY LA 71354	AV	33.70	28.48	28.48
32	19-10-03W	001-04767-000	MT MAGAZINE FARMS LLC	C/O OAK RIVER FARMS MONTEREY LA 71354	AV	6.00	11.89	11.89
32	19-10-03W	001-04768-000	NEWMAN DALE INVESTMENTS LLC	649 W MT ZION RD MONTICELLO AR 71655	AV	5.40	4.35	4.35
32	19-10-03W	001-04768-001	MT MAGAZINE FARMS LLC	C/O OAK RIVER FARMS MONTEREY LA 71354	AV	14.45	14.82	14.82
32	19-10-03W	001-04769-000	NEWMAN DALE INVESTMENTS LLC	649 W MT ZION RD MONTICELLO AR 71655	AV	13.98	16.20	16.20
32	19-10-03W	001-04769-001	MT MAGAZINE FARMS LLC	C/O OAK RIVER FARMS MONTEREY LA 71354	AV	5.87	4.64	4.64
32	19-10-03W	001-04772-000	MT MAGAZINE FARMS LLC	C/O OAK RIVER FARMS MONTEREY LA 71354	AV	19.78	18.50	18.50

32	19-10-03W	001-04773-000	MT MAGAZINE FARMS LLC	C/O OAK RIVER FARMS MONTEREY LA 71354	AV	19.78	20.74	20.74
32	19-10-03W	001-04774-000	MT MAGAZINE FARMS LLC	C/O OAK RIVER FARMS MONTEREY LA 71354	AV	32.00	27.85	27.85
32	19-10-03W	001-04775-000	MT MAGAZINE FARMS LLC	C/O OAK RIVER FARMS MONTEREY LA 71354	AV	7.68	12.18	12.18
32	19-10-03W	001-04776-000	MT MAGAZINE FARMS LLC	C/O OAK RIVER FARMS MONTEREY LA 71354	AV	20.00	20.99	20.99
32	19-10-03W	001-04777-000	MT MAGAZINE FARMS LLC	C/O OAK RIVER FARMS MONTEREY LA 71354	AV	20.00	18.98	18.98
32	19-10-03W	001-04778-000	MT MAGAZINE FARMS LLC	C/O OAK RIVER FARMS MONTEREY LA 71354	AV	20.00	18.07	18.07
32	19-10-03W	001-04779-000	MT MAGAZINE FARMS LLC	C/O OAK RIVER FARMS MONTEREY LA 71354	AV	20.00	19.89	19.89
32	20-10-03W	001-04790-000	HE & SF PROPERTIES LP	P.O. BOX 1 MACON GA 31202	AV	120.00	121.36	121.36
32	20-10-03W	001-04791-000	TEETER SHIRLEY H	1607 HWY 138 E TILLAR AR 71670	AV	40.00	40.25	40.25
32	20-10-03W	001-04794-000	TEETER SHIRLEY H	1607 HWY 138 E TILLAR AR 71670	AV	80.00	79.93	79.93
32	20-10-03W	001-04796-000	BICKHAM BROS INC	1424 HWY 138 E TILLAR AR 71670	AV	135.00	114.14	114.14
32	21-10-03W	001-04813-000	CLAYTON JOE E & MYRTLE	1002 SE 3RD BELLE GLADE FL 33430-	AV	40.00	40.65	40.65
32	21-10-03W	001-04814-000	APPLEBERRY JIMMIE & SAMMIE	1096 HWY 138 E TILLAR AR 71670	AV	90.00	50.08	50.08
32	21-10-03W	001-04815-000	APPLEBERRY JIMMIE L & SAMMIE G	100 DESHA DR DUMAS AR 71639	AV	10.00	10.15	10.15
32	21-10-03W	001-04818-000	APPLEBERRY JIMMIE L & SAMMIE G	100 DESHA DR DUMAS AR 71639	AV	20.00	19.50	19.50
32	21-10-03W	001-04821-000	APPLEBERRY JIMMIE L & SAMMIE G	100 DESHA DR DUMAS AR 71639	AV	5.00	4.83	4.83
32	21-10-03W	001-04822-000	APPLEBERRY JIMMIE & SAMMIE	1096 HWY 138 E TILLAR AR 71670	AV	15.00	14.27	14.27
32	21-10-03W	001-04823-000	APPLEBERRY JIMMIE & SAMMIE	1096 HWY 138 E TILLAR AR 71670	AV	60.00	61.38	61.38
32	21-10-03W	001-04831-000	APPLEBERRY JIMMIE & SAMMIE	1096 HWY 138 E TILLAR AR 71670	AV	10.00	10.79	10.79
32	21-10-03W	001-04835-000	BICKHAM BROS INC	1424 HWY 138 E TILLAR AR 71670	AV	80.00	80.49	80.49
32	21-10-03W	001-04836-000	APPLEBERRY SAMMIE G	100 DESHA DR DUMAS AR 71639	AV	30.00	30.31	30.31
32	21-10-03W	001-04837-000	APPLEBERRY JIMMIE L & SAMMIE G	100 DESHA DR DUMAS AR 71639	AV	30.00	30.33	30.33
33	01-10-04W	001-07106-000	PICKENS R A & SON	PO BOX 131 PICKENS AR 71662	AV	358.09	351.58	351.58
33	02-10-04W	001-07112-000	PICKENS R A & SON	PO BOX 131 PICKENS AR 71662	AI	568.93	617.60	617.60
33	04-10-24W	002-00031-000	HOWARD CONNIE MCFALLS	112 CHATHAM LN TILLAR AR 71670	RI	1.00	1.25	1.25
33	07-10-03W	001-04662-000	HILL MAX LIVING TRUST	C/O MAX HILL & MARILYN MARTIN-TRUST DUMAS AR 71639	AV	340.60	280.47	280.47
33	07-10-03W	001-04670-000	HILL MAX LIVING TRUST	C/O MAX HILL & MARILYN MARTIN-TRUST DUMAS AR 71639	AV	152.53	87.13	87.13
33	07-10-03W	001-04671-000	PICKENS R A & SON	P O BOX 131 PICKENS AR 71662	AV	12.86	14.79	14.79
33	11-10-04W	001-07176-000	PICKENS R A & SON	PO BOX 131 PICKENS AR 71662	AI	313.67	321.32	321.32
33	11-10-04W	001-07178-000	PICKENS R A & SON	PO BOX 131 PICKENS AR 71662	RI	2.00	1.38	1.38
33	11-10-04W	001-07181-000	PICKENS R A & SON	PO BOX 131 PICKENS AR 71662	AV	262.41	322.88	322.88
33	11-10-04W	001-07181-002	FIRST BAPTIST CHURCH OF PICKENS	C/O JACKSON TROY-TRUSTEE DUMAS AR 71639	ER	0.84	0.84	0.84
33	11-10-04W	002-00245-000	PICKENS R A	PO BOX 131 PICKENS AR 71662	RI	3.75	3.38	3.38
33	12-10-04W	001-07185-000	HILL MAX LIVING TRUST	C/O MAX HILL & MARILYN MARTIN-TRUST DUMAS AR 71639	AV	51.24	61.66	61.66
33	12-10-04W	001-07186-000	PICKENS R A & SON	PO BOX 131 PICKENS AR 71662	AV	588.00	584.04	584.04
33	13-10-04W	001-07187-000	PICKENS R A & SON	PO BOX 131 PICKENS AR 71662	AV	640.00	643.88	643.88
33	14-10-04W	001-07192-000	PICKENS R A & SON	PO BOX 131 PICKENS AR 71662	AV	147.37	274.34	274.34
33	14-10-04W	001-07192-001	ARKANSAS STATE HIGHWAY COMMISSION	PO BOX 2261 LITTLE ROCK AR 72203-	EG	0.12	15.69	15.69
33	14-10-04W	001-07193-000	HWY		EG	12.51	38.43	38.43
33	14-10-04W	001-07194-000	PICKENS R A & SON	PO BOX 131 PICKENS AR 71662	AI	74.00	73.85	73.85
33	14-10-04W	001-07195-000	RR & OLD HWY	PO BOX 2500 BROOMFIELD CO 80020	EG	6.00	11.68	11.68
33	14-10-04W	001-07196-000	PICKENS R A & SON	PO BOX 131 PICKENS AR 71662	AI	240.00	242.48	242.48
33	14-10-04W	001-07200-000	PICKENS R A & SON	PO BOX 131 PICKENS AR 71662	AV	118.53	121.55	121.55
33	14-10-04W	001-07200-002	HILSON NAPOLEON	PO BOX 47 PICKENS AR 71662	RV	1.43	1.46	1.46
33	14-10-04W	001-07201-000	HILSON NAPOLEON	118 HILSON LN TILLAR AR 71670	AI	35.97	36.96	36.96
33	14-10-04W	001-07201-001	HILSON LAKESHA M	112 HILSON LN TILLAR AR 71670	RI	1.00	1.00	1.00
33	14-10-04W	001-07201-004	HILSON THEOTIS SR & DEBORAH	108 HILSON LN TILLAR AR 71670	RI	1.01	1.04	1.04
33	14-10-04W	001-07201-005	PICKENS R A & SON	PO BOX 22 PICKENS AR 71662	RV	2.02	1.99	1.99
33	18-10-03W	001-04744-000	DUNKLIN WILLIAM H JR	102 SILENT ST MCGEHEE AR 71654	AV	120.15	118.70	118.70
33	18-10-03W	001-04747-000	PICKENS R A & SON	PO BOX 131 PICKENS AR 71662	AV	182.80	84.88	84.88
33	18-10-03W	001-04754-000	PICKENS R A & SONS	PO BOX 131 PICKENS AR 71662	AV	100.55	92.21	92.21

33	18-10-03W	001-04756-000	PICKENS R A & SON	PO BOX 131 PICKENS AR 71662	AV	42.97	50.60	50.60
33	19-10-03W	001-04770-000	NEWMAN DALE INVESTMENTS LLC	649 W MT ZION RD MONTICELLO AR 71655	AV	29.60	27.99	27.99
33	19-10-03W	001-04770-001	MT MAGAZINE FARMS LLC	C/O OAK RIVER FARMS MONTEREY LA 71354	AV	11.83	12.11	12.11
33	19-10-03W	001-04771-000	MT MAGAZINE FARMS LLC	C/O OAK RIVER FARMS MONTEREY LA 71354	AV	41.13	39.88	39.88
33	24-10-04W	001-07242-000	BLACK OAK FARMS LLC	224 S COLLEGE ST DUMAS AR 71639	AV	9.30	9.60	9.60
33	24-10-04W	001-07242-001	MT MAGAZINE FARMS LLC	C/O OAK RIVER FARMS MONTEREY LA 71354	AV	30.70	29.80	29.80
33	24-10-04W	001-07243-000	BLACK OAK FARMS LLC	400 COURT ST DUMAS AR 71639	AV	15.40	15.85	15.85
33	24-10-04W	001-07243-001	MT MAGAZINE FARMS LLC	C/O OAK RIVER FARMS MONTEREY LA 71354	AV	22.60	22.49	22.49
33	24-10-04W	001-07244-000	INGRAM FAMILY TRUST	C/O DAY DANNY JR-TRUSTEE TILLAR AR 71670	AV	50.69	49.23	49.23
33	24-10-04W	001-07246-001	CHATHAM GLENN & JACQUELINE DELL	280 HWY 159 E TILLAR AR 71670	CI	2.54	2.89	2.89
33	24-10-04W	001-07246-002	HUDSON BOBBY R	PO BOX 153 PICKENS AR 71662-	RV	0.10	0.10	0.10
33	24-10-04W	001-07246-003	SANCHEZ LAURA E & RUBEN HERNANDEZ	271 HWY 159 E TILLAR AR 71670	RV	1.07	1.08	1.08
33	24-10-04W	001-07246-A01	INGRAM FAMILY TRUST	C/O DAY DANNY JR-TRUSTEE TILLAR AR 71670	RV	0.46	0.29	0.29
33	24-10-04W	001-07248-000	INGRAM FAMILY TRUST	C/O DAY DANNY JR-TRUSTEE TILLAR AR 71670	AV	56.38	53.58	53.58
33	24-10-04W	001-07248-001	MILLIGAN ROGER WAYNE	223 HWY 159 E TILLAR AR 71670	RI	1.00	1.01	1.01
33	24-10-04W	001-07248-002	MONPROP LLC	C/O ALAN HEATH MONCRIEF DUMAS AR 71639	RI	0.62	0.67	0.67
33	24-10-04W	001-07249-000	PICKENS R A & SON	PO BOX 147 PICKENS AR 71662	AV	10.00	10.82	10.82
33	24-10-04W	001-07250-000	LEEK FARMS LLC	141 MYRICK CT HOT SPRINGS AR 71913	AV	2.20	1.92	1.92
33	24-10-04W	001-07250-001	MILHOLLAND BILLY	174 HWY 159 E TILLAR AR 71670	RI	0.64	0.66	0.66
33	24-10-04W	001-07250-002	NASH MARCIE	136 HWY 159 E TILLAR AR 71670	RI	1.33	1.34	1.34
33	24-10-04W	001-07250-003	MILHOLLAND BILLY	174 HWY 159 E TILLAR AR 71670	RV	0.82	0.81	0.81
33	24-10-04W	001-07250-004	NEELEY SCOTT	327 NEELEY RD DUMAS AR 71639	AV	8.90	8.17	8.17
33	24-10-04W	001-07251-000	NEELEY SCOTT	327 NEELY RD DUMAS AR 71639	AV	6.84	7.25	7.25
33	24-10-04W	002-00011-000	VICKERS NED F & MARY A	PO BOX 351 DUMAS AR 71639	RI	1.45	1.59	1.59
33	24-10-04W	002-00012-000	SIKES DAVID R JR & RACHEL A	315 HWY 159 E TILLAR AR 71670	RI	0.90	1.18	1.18
33	24-10-04W	002-00013-000	LONG CHARLES E & SHIRLEY A-LIFE ESTATE	309 HWY 159 E TILLAR AR 71670	RI	1.83	1.79	1.79
33	24-10-04W	002-00015-000	CHATHAM JAMES C & BARBARA	297 HWY 159 E TILLAR AR 71670	RI	1.42	1.81	1.81
33	24-10-04W	002-00016-000	FORTENBERRY ROY JR & RENEE	287 HWY 159 E TILLAR AR 71670	RI	0.98	1.28	1.28
33	24-10-04W	002-00017-000	CHATHAM GLENN & JACQUELINE DELL	280 HWY 159 E TILLAR AR 71670	RI	1.71	1.96	1.96
33	24-10-04W	002-00018-000	HUDSON JULIA HILL	BOX 153 PICKENS AR 71662	RI	1.16	1.92	1.92
33	24-10-04W	002-00019-000	ELLIOTT DONALD & KATHY	137 CHATHAM LN TILLAR AR 71670	RV	0.86	0.92	0.92
34	03-10-04W	001-07123-000	PICKENS R A & SON	PO BOX 131 PICKENS AR 71662	AI	652.51	625.20	625.20
34	03-10-04W	001-07123-002	CURTIS HALL CEMETARY	C/O JONES, MYLES & HOLMES-TRUSTEES DUMAS AR 71639	EB	7.63	7.60	7.60
34	03-10-04W	001-07124-000	WALNUT LAKE CEMETERY ASSOCIATION, INC		EB	9.14	10.35	10.35
34	08-10-04W	001-07154-000	STIMSON R B FARMS	PO BOX 855 DUMAS AR 71639	AV	269.20	267.72	267.72
34	08-10-04W	001-07158-000	NOLES WILLIAM CARROLL	1471 HARMONY CHURCH RD PINE BLUFF AR 71603	AV	5.80	8.12	8.12
34	08-10-04W	001-07160-000	WATERS LIBBY ANN	8017 RAWLS CIR PINE BLUFF AR 71603	RV	5.00	5.23	5.23
34	08-10-04W	001-07161-000	PICKENS R A & SON	PO BOX 131 PICKENS AR 71662	AI	360.00	357.72	357.72
34	09-10-04W	001-07162-000	PICKENS R A & SON	PO BOX 131 PICKENS AR 71662	AV	250.00	273.63	273.63
34	09-10-04W	001-07164-000	STIMSON R B FARMS	PO BOX 855 DUMAS AR 71639	AV	70.00	48.94	48.94
34	09-10-04W	001-07166-000	PICKENS R A & SON	PO BOX 131 PICKENS AR 71662	AV	317.00	323.55	323.55
34	10-10-04W	001-07169-000	PICKENS R A & SON	PO BOX 131 PICKENS AR 71662	AI	157.00	159.47	159.47
34	10-10-04W	001-07173-000	PICKENS R A & SON	PO BOX 131 PICKENS AR 71662	AV	160.00	160.02	160.02
34	10-10-04W	001-07174-001	FIRST BAPTIST CHURCH OF PICKENS	JACKSON TROY JR-TRUSTEE DUMAS AR 71639	ER	2.64	1.76	1.76
34	16-10-04W	001-07204-000	PICKENS R A & SON	PO BOX 131 PICKENS AR 71662	AI	573.00	594.24	594.24
34	16-10-04W	001-07204-001	PICKENS R A & SON	PO BOX 131 PICKENS AR 71662	AV	54.00	51.68	51.68
34	16-10-04W	001-07206-000	CHURCH		ER	5.00	3.47	3.47
34	17-10-04W	001-07207-000	PICKENS R A & SON	PO BOX 131 PICKENS AR 71662	AI	627.77	271.34	271.34
34	17-10-04W	001-07207-001	PICKENS REUBEN ANDREW-LIFE ESTATE	PO BOX 127 PICKENS AR 71662	RI	2.28	393.22	393.22
34	17-10-04W	001-07208-000	W & W HILL LAND CO LLC	310 S MAIN ST DUMAS AR 71639	RV	2.50	2.88	2.88
35	07-10-04W	001-07147-000	STIMSON R B FARMS	PO BOX 855 DUMAS AR 71639	AV	539.52	523.81	523.81

35	07-10-04W	001-07148-000	COOPER G H	12505 DOLLARWAY RD PINE BLUFF AR 71602	AI	40.00	43.71	43.71
35	07-10-04W	001-07149-000	LUKER ALMA	170 LUKER LN DUMAS AR 71639	AV	40.00	43.66	43.66
35	07-10-04W	001-07150-000	LUKER ALMA	170 LUKER LN DUMAS AR 71639	AI	40.00	43.69	43.69
35	07-10-04W	001-07151-000	NOLES WILLIAM CARROLL	1471 HARMONY CHURCH RD PINE BLUFF AR 71603	AV	20.00	22.27	22.27
35	07-10-04W	001-07152-000	WATERS LIBBY ANN	8017 RAWLS CIR PINE BLUFF AR 71603	AV	20.00	21.42	21.42
35	18-10-04W	001-07211-000	COOPER MICHAEL GANNON	2105 W HOLLAND PINE BLUFF AR 71602	AV	27.24	27.21	27.21
35	18-10-04W	001-07211-001	W & W HILL LAND CO LLC	310 S MAIN ST DUMAS AR 71639	AV	24.74	23.77	23.77
35	18-10-04W	001-07211-002	COOPER G H & EMMA L	12505 DOLLARWAY RD PINE BLUFF AR 71602	AV	26.00	26.74	26.74
35	18-10-04W	001-07211-003	COOPER PERRY SHANE	172 COOPER LN DUMAS AR 71639	AI	25.28	34.84	34.84
35	18-10-04W	001-07212-000	POOLE KRISTINA K & J E POOLE & M E POOLE REED	C/O JOHN POOLE DUMAS AR 71639	AV	72.00	73.55	73.55
35	18-10-04W	001-07213-000	STIMSON R B FARMS	PO BOX 855 DUMAS AR 71639	AV	156.17	165.81	165.81
35	18-10-04W	001-07214-000	POOLE JOHNNIE FARM PARTNERSHIP	410 CROOKED BAYOU MCGEHEE AR 71654	AV	20.00	10.76	10.76
35	18-10-04W	001-07215-000	POOLE JOHNNIE FARM PARTNERSHIP	410 CROOKED BAYOU DR MCGEHEE AR 71654	AI	147.00	172.23	172.23
35	18-10-04W	001-07216-000	POOLE JOHNNIE FARM PARTNERSHIP	410 CROOKED BAYOU MCGEHEE AR 71654	AI	98.50	77.21	77.21
35	18-10-04W	001-07220-000	PICKENS R A & SON	PO BOX 131 PICKENS AR 71662	AV	62.30	65.25	65.25
35	18-10-04W	001-07221-000	NORRIS SUZANNE HENLEY	PO BOX 13 PICKENS AR 71662	AI	25.30	27.14	27.14
35	19-10-04W	001-07222-000	PICKENS R A & SON	PO BOX 131 PICKENS AR 71662	AV	560.28	543.39	543.39
35	19-10-04W	001-07223-000	HWY		EG	4.00	2.56	2.56
35	19-10-04W	001-07224-000	POOLE JOHNNIE FARM PARTNERSHIP	410 CROOKED BAYOU MCGEHEE AR 71654	AV	147.00	154.76	154.76
35	20-10-04W	001-07225-000	PICKENS R A & SON	PO BOX 131 PICKENS AR 71662	AI	640.00	649.17	649.17
35	21-10-04W	001-07226-000	PICKENS R A & SON	PO BOX 131 PICKENS AR 71662	AV	331.20	332.67	332.67
35	21-10-04W	001-07228-001	PICKENS R A & SON	PO BOX 131 PICKENS AR 71662	AV	28.80	25.47	25.47
36	21-10-04W	001-07229-000	FIREHUNT INC	218 MIDWAY ROUTE MONTICELLO AR 71656	AV	160.00	159.33	159.33
36	28-10-04W	001-07303-000	FIREHUNT INC	218 MIDWAY ROUTE MONTICELLO AR 71656	AV	440.00	442.20	442.20
36	28-10-04W	001-07304-000	PICKENS R A & SON	PO BOX 131 PICKENS AR 71662	AV	40.00	40.29	40.29
36	29-10-04W	001-07307-000	PICKENS R A & SON	PO BOX 131 PICKENS AR 71662	AV	520.00	529.32	529.32
36	29-10-04W	001-07309-000	FIREHUNT INC	218 MIDWAY ROUTE MONTICELLO AR 71656	AV	80.00	81.48	81.48
36	29-10-04W	001-07312-000	ARKANSAS LAND & CATTLE COMPANY INC	PO BOX 745 LAKE VILLAGE AR 71653	AV	40.00	40.90	40.90
36	30-10-04W	001-07313-000	PICKENS R A & SON	PO BOX 131 PICKENS AR 71662	AV	142.00	163.90	163.90
36	30-10-04W	001-07314-000	SUPREME BAPTIST CHURCH		ER	4.00	3.29	3.29
36	30-10-04W	001-07315-000	HENLEY THOMAS EDWARD TRUST	C/O M & F TRUST DEPT DUMAS AR 71639	AI	561.25	538.05	538.05
36	30-10-04W	001-07317-000	SYRENE BAPTIST CHURCH	C/O MISSOURI RAY DUMAS AR 71639	ER	5.00	2.99	2.99
36	33-10-04W	001-07326-000	FIREHUNT INC	218 MIDWAY ROUTE MONTICELLO AR 71656	AV	640.00	663.03	663.03
37	21-10-04W	001-07231-000	OLTMANN DAVID D & GATHA M	141 HAZELWOOD DR MONTICELLO AR 71655-	AV	120.00	120.13	120.13
37	22-10-04W	001-07234-000	PICKENS R A & SON	PO BOX 131 PICKENS AR 71662	AV	600.00	594.78	594.78
37	22-10-04W	001-07239-000	OLTMANN DAVID D & GATHA M	141 HAZELWOOD DR MONTICELLO AR 71655-	AV	40.00	39.51	39.51
37	23-10-04W	001-07240-000	PICKENS R A & SON	PO BOX 131 PICKENS AR 71662	AI	598.15	645.77	645.77
37	24-10-04W	001-07251-002	MT MAGAZINE FARMS LLC	C/O OAK RIVER FARMS MONTEREY LA 71354	AI	33.16	32.26	32.26
37	24-10-04W	001-07252-000	INGRAM FAMILY TRUST	C/O DANNY DAY JR-TRUSTEE TILLAR AR 71670	AV	40.00	39.60	39.60
37	24-10-04W	001-07254-000	PICKENS R A & SON	PO BOX 131 PICKENS AR 71662	AV	80.00	79.28	79.28
37	24-10-04W	002-00028-000	COLLINS MICHAEL R & ELLISSA C	119 CHATHAM LN TILLAR AR 71670	RI	0.79	1.00	1.00
37	24-10-04W	002-00029-000	HILLIS LARRY G ET AL	124 CHATHAM LN TILLAR AR 71670	RI	1.00	1.26	1.26
37	24-10-04W	002-00030-000	CLARK BRUCE M & LORI D	120 CHATHAM LN TILLAR AR 71670	RI	1.00	1.28	1.28
37	25-10-04W	001-07268-000	PICKENS R A & SON	PO BOX 131 PICKENS AR 71662	AV	80.00	80.49	80.49
37	25-10-04W	001-07271-001	ARKANSAS STATE HIGHWAY COMMISSION	PO BOX 2261 LITTLE ROCK AR 72203-	EG	2.49	1.66	1.66
37	25-10-04W	001-07273-000	MORRIS PHILLIP A & PERCY L	P O BOX 253 WINCHESTER AR 71677	AV	32.45	32.55	32.55
37	25-10-04W	001-07273-001	ARKANSAS STATE HIGHWAY COMMISSION	PO BOX 2261 LITTLE ROCK AR 72203-	EG	3.55	5.72	5.72
37	25-10-04W	001-07274-000	MORRIS PERCY & DANA	PO BOX 253 WINCHESTER AR 71677-	RV	4.00	2.02	2.02
37	26-10-04W	001-07281-000	HWY		EG	5.20	10.45	10.45
37	26-10-04W	001-07282-000	PICKENS R A & SON	PO BOX 131 PICKENS AR 71662	AV	418.20	408.97	408.97
37	26-10-04W	001-07283-000	HWY		EG	6.00	18.92	18.92

37	26-10-04W	001-07286-000	HWY		EG	5.00	5.57	5.57
37	26-10-04W	001-07287-000	FIREHUNT INC	218 MIDWAY RTE MONTICELLO AR 71655	AI	52.77	62.85	62.85
37	26-10-04W	001-07287-001	PICKENS R A & SON	PO BOX 147 PICKENS AR 71662	AV	11.23	11.24	11.24
37	26-10-04W	001-07289-000	FIREHUNT INC	218 MIDWAY ROUTE MONTICELLO AR 71656	AI	40.00	41.00	41.00
37	26-10-04W	001-07290-000	FIREHUNT INC	218 MIDWAY ROUTE MONTICELLO AR 71656	RI	5.00	4.77	4.77
37	26-10-04W	001-07291-000	FIREHUNT INC	218 MIDWAY ROUTE MONTICELLO AR 71656	AV	51.00	50.14	50.14
37	26-10-04W	001-07293-000	MORELAND MARK & VERNITA KAY	PO BOX 369 DUMAS AR 71639-	RV	2.20	2.09	2.09
37	26-10-04W	001-07297-000	MORRIS PERCY & DANA	PO BOX 253 WINCHESTER AR 71677-	AV	40.00	41.41	41.41
37	27-10-04W	001-07298-000	PICKENS R A & SON	PO BOX 131 PICKENS AR 71662	AV	160.00	159.41	159.41
37	27-10-04W	001-07299-000	OLTMANN DAVID D & GATHA M	141 HAZELWOOD DR MONTICELLO AR 71655-	AV	320.00	316.57	316.57
37	27-10-04W	001-07300-000	FIREHUNT INC	218 MIDWAY RTE MONTICELLO AR 71655	AV	53.94	53.10	53.10
37	27-10-04W	001-07300-001	PICKENS R A & SON	PO BOX 147 PICKENS AR 71662	AV	26.06	26.36	26.36
37	27-10-04W	001-07301-000	FIREHUNT INC	218 MISWAY ROUTE MONTICELLO AR 71656	AV	80.00	79.31	79.31
37	28-10-04W	001-07302-000	OLTMANN DAVID D & GATHA M	141 HAZELWOOD DR MONTICELLO AR 71655-	AV	160.00	161.28	161.28
37	34-10-04W	001-07327-000	FIREHUNT INC	218 MIDWAY ROUTE MONTICELLO AR 71656	AV	520.00	523.48	523.48
37	34-10-04W	001-07329-000	MCDONALD GARY EDWARD	P O BOX 16 TILLAR AR 71670	AV	27.50	28.05	28.05
37	34-10-04W	001-07331-000	VANDERVORT CHERYL NANETTE	25 VAUTAGE DR MAUMELLE AR 72113	AV	22.87	23.95	23.95
37	34-10-04W	001-07331-001	SILVICRAFT INC	PO BOX 758 MONTICELLO AR 71655	AV	17.60	17.63	17.63
37	34-10-04W	001-07333-000	SILVICRAFT INC	PO BOX 758 MONTICELLO AR 71655	AV	52.04	53.58	53.58
37	35-10-04W	001-07336-000	ZENO FAMILY TRUST	C/O ZENO LARY BRYANT AR 72022	AV	40.00	41.19	41.19
37	35-10-04W	001-07337-000	FIREHUNT INC	218 MIDWAY ROUTE MONTICELLO AR 71656	AV	210.30	228.55	228.55
37	35-10-04W	001-07338-000	HE & SF PROPERTIES LP	P.O. BOX 1 MACON GA 31202	AV	80.00	81.97	81.97
37	35-10-04W	001-07341-000	FIREHUNT INC	218 MIDWAY ROUTE MONTICELLO AR 71656	AV	96.64	100.80	100.80
37	35-10-04W	001-07344-000	DAY DANNY C JR	596 HWY 138 E TILLAR AR 71670-	AV	21.36	22.79	22.79
37	35-10-04W	001-07348-000	DAY DANNY C JR	596 HWY 138 E TILLAR AR 71670-	AV	57.27	59.82	59.82
37	35-10-04W	001-07349-000	MCDONALD GARY E	PO BOX 16 TILLAR AR 71670	AV	79.00	79.99	79.99
37	35-10-04W	001-07350-000	GIBSON MARY	344 N PEACOCK WINCHESTER AR 71677	RI	1.00	2.01	2.01
37	35-10-04W	001-07352-000	FIREHUNT INC	218 MIDWAY ROUTE MONTICELLO AR 71656	AV	40.00	40.80	40.80
37	36-10-04W	001-07356-000	MANES BILL	174 HOLLOWAY LN TILLAR AR 71670	RI	1.00	1.00	1.00
37	36-10-04W	001-07358-000	NICKOLSON STELLA HOLLOWAY	208 KELLY BROOK LN WEATHERFORD TEXAS 76087	AI	19.30	19.07	19.07
37	36-10-04W	001-07359-000	MARTIN RALPH GENE & THERESA MARTIN CORNELIUS	3 CANTERBURY CT LITTLE ROCK AR 72223-	AI	60.00	60.02	60.02
37	36-10-04W	001-07360-000	DAVIS PAULA F ET AL	832 HWY 46 N SHERIDAN AR 72150	AI	27.31	1.49	1.49
37	36-10-04W	001-07361-001	HEBERT FRANCES	C/O MCDANIEL FRANCES CONWAY AR 72032-	RV	0.77	0.47	0.47
37	36-10-04W	001-07363-000	TURNER DAVID & TERESA ET AL	55311 HWY 65 WINCHESTER AR 71677	RI	2.04	2.27	2.27
37	36-10-04W	001-07364-000	MONPROP LLC	16 ROBINWOOD DUMAS AR 71639	RI	1.00	0.93	0.93
37	36-10-04W	001-07365-000	CHATHAM JAMES C & BARBARA-CONTRACT	C/O GROVER L & SHERRY E IRONS TILLAR AR 71670	RI	1.00	1.00	1.00
37	36-10-04W	001-07368-000	HE & SF PROPERTIES LP	PO BOX 1 MACON GA 31202	AV	64.89	70.92	70.92
37	36-10-04W	001-07369-000	HOPEDALE BAPTIST CHURCH	PO BOX 225 WINCHESTER AR 71677-	ER	2.00	3.47	3.47
38	05-11-03W	001-05094-002	HE & SF PROPERTIES LP	P.O. BOX 1 MACON GA 31202	AI	443.61	451.32	451.32
38	06-11-03W	001-05101-001	HE & SF PROPERTIES LP	PO BOX 1 MACON GA 31202	AV	4.00	3.61	3.61
38	14-10-04W	001-07253-002	RABB BAKER W & TIMOTHY R HOLLEY	224 S MAIN ST MONTICELLO AR 71655	AV	39.10	41.78	41.78
38	19-10-03W	001-04780-000	MT MAGAZINE FARMS LLC	C/O OAK RIVER FARMS MONTEREY LA 71354	AV	30.00	31.49	31.49
38	19-10-03W	001-04781-000	MCDANNALD RONALD & LINDA L	2302 HILL NORTHDAL IRVIN TX 75038-	AV	89.38	89.30	89.30
38	19-10-03W	001-04784-000	LEEK FARMS LLC	141 MYRICK CT HOT SPRINGS AR 71913	AV	6.15	6.05	6.05
38	19-10-03W	001-04784-001	MT MAGAZINE FARMS LLC	C/O OAK RIVER FARMS MONTEREY LA 71354	AV	24.58	27.01	27.01
38	19-10-03W	001-04785-000	SHAKESPEAR RUTHIE HARRELL ET AL	2221 W 80TH ST CHICAGO IL 60620	RI	3.43	3.42	3.42
38	19-10-03W	001-04785-001	HARRELL LARRY & TERRY	557 HWY 159 E TILLAR AR 71670	RV	0.57	0.58	0.58
38	19-10-03W	001-04786-000	HORN ALVERTIS	144 S 5TH HAMPTON AR 71744	RV	0.13	0.15	0.15
38	19-10-03W	001-04787-000	HORN ALVERTIS	144 S 5TH HAMPTON AR 71744	RV	0.14	0.09	0.09
38	19-10-03W	001-04788-000	DAY DANNY JR	596 HWY 138 E TILLAR AR 71670	AV	159.00	155.35	155.35
38	19-10-03W	001-04789-000	NEW LIGHT MISS BAPTIST CHURCH &	P O BOX 112 DUMAS AR 71639	ER	1.00	1.80	1.80

38	20-10-03W	001-04798-000	STOBAUGH LAND & FARM LLC	2101 PARKWOOD EL DORADO AR 71730	AV	15.00	18.27	18.27
38	20-10-03W	001-04799-000	LOCK ROBERT A REVOCABLE TRUST	C/O MELINDA HARRISON-TRUSTEE TILLAR AR 71670	AV	50.00	58.50	58.50
38	20-10-03W	001-04800-000	LOCK ROBERT A REVOCABLE TRUST	C/O MELINDA HARRISON-TRUSTEE TILLAR AR 71670	AV	20.00	24.76	24.76
38	20-10-03W	001-04801-000	LOCK ROBERT A REVOCABLE TRUST	C/O MELINDA HARRISON-TRUSTEE TILLAR AR 71670	AV	19.75	25.02	25.02
38	20-10-03W	001-04802-000	LOCK ROBERT A REVOCABLE TRUST	C/O MELINDA HARRISON-TRUSTEE TILLAR AR 71670	AV	0.25	0.52	0.52
38	20-10-03W	001-04803-000	BICKHAM BROS INC	1424 HWY 138 E TILLAR AR 71670	AV	160.00	162.54	162.54
38	21-10-03W	001-04828-000	APPLEBERRY SAMMIE G	100 DESHA DR DUMAS AR 71639	AV	12.13	13.55	13.55
38	24-10-04W	001-07247-000	CHATHAM ROBERT GLENN	335 HWY 159 E TILLAR AR 71670	RI	2.04	1.21	1.21
38	24-10-04W	001-07247-001	VILLASANA ANA	336 HWY 159 E TILLAR AR 71670	RI	0.81	0.82	0.82
38	24-10-04W	001-07253-000	MORELAND MARK & VERNITA K	PO BOX 369 DUMAS AR 71639	AV	27.20	26.85	26.85
38	24-10-04W	001-07253-001	MT MAGAZINE FARMS LLC	C/O OAK RIVER FARMS MONTEREY LA 71354	AV	93.70	90.83	90.83
38	24-10-04W	001-07256-000	MORGAN LEANDER LEON	HWY 159 BOX 328 TILLAR AR 71670	RI	1.00	1.01	1.01
38	24-10-04W	001-07260-000	LEWIS ISAAC JR ET AL	C/O BRANCH JOHNNIE M LITTLE ROCK AR 72227	AI	73.00	73.13	73.13
38	24-10-04W	002-00020-000	WEAVER STANLEY W & BARBARA D	137 CHATMAN LN DUMAS AR 71639	RI	1.13	1.48	1.48
38	24-10-04W	002-00021-000	GRIFFIN GRANT G II	109 S BRASFIELD DUMAS AR 71639	RI	0.72	1.00	1.00
38	24-10-04W	002-00022-000	MONROE MICHAEL A & REBECCA M	320 HWY 159 E TILLAR AR 71670	RI	1.00	1.19	1.19
38	24-10-04W	002-00023-000	WARGO VICTOR SHAYNE	326 HWY 159 E TILLAR AR 71670	RI	1.05	1.25	1.25
38	24-10-04W	002-00024-000	GRIFFIN GILLIS & GLENDA D	312 HWY 159 E TILLAR AR 71670	RV	0.61	0.69	0.69
38	24-10-04W	002-00025-000	WILLIS JAMES O	132 CHATHAM LN TILLAR AR 71670	RI	1.11	1.21	1.21
38	24-10-04W	002-00026-000	COX EVERETT H & DONNA	130 CHATHAM LN TILLAR AR 71670	RI	1.18	1.22	1.22
38	24-10-04W	002-00027-000	ELLIOTT KATHY	137 CHATHAM LN TILLAR AR 71670	RI	0.70	0.68	0.68
38	25-10-04W	001-07262-000	PEACOCK FARMS INC	PO BOX 187 WINCHESTER AR 71677-	AV	40.00	39.93	39.93
38	25-10-04W	001-07264-000	THORNE SHARI K	1053 SPRING CREEK DR DIVIDE CO 80814	AV	100.00	91.37	91.37
38	25-10-04W	001-07269-000	MORELAND MARK & VERNITA KAY	PO BOX 369 DUMAS AR 71639-	AI	105.00	108.96	108.96
38	25-10-04W	001-07270-000	MORELAND MARK & VERNITA KAY	PO BOX 369 DUMAS AR 71639-	AI	117.43	118.86	118.86
38	25-10-04W	001-07276-000	FIREHUNT INC	218 MIDWAY RTE MONTICELLO AR 71655	AV	36.85	39.97	39.97
38	25-10-04W	001-07278-000	JOYNER JAMES & KIMBERLY ET AL	3707 PURKS CT ALEXANDRIA VA 22309	AV	60.00	60.45	60.45
38	25-10-04W	001-07279-000	KENDRICK JOHNNY R	201 PURYEAR DUMAS AR 71639	AI	60.00	59.81	59.81
38	29-10-03W	001-04936-000	SULLIVAN ROSEMARY	1018 HWY 138 TILLAR AR 71670	RI	3.00	2.59	2.59
38	29-10-03W	001-04937-000	AYE COCK WAYMON TERRY	1041 HWY 138 E TILLAR AR 71670	AI	77.00	77.86	77.86
38	29-10-03W	001-04939-000	TEETER SHIRLEY H	1607 HWY 138 E TILLAR AR 71670	AV	68.00	64.93	64.93
38	29-10-03W	001-04940-000	PURYEAR JACK CREWS & KARA H	970 HWY 138 TILLAR AR 71670-	RI	3.88	4.66	4.66
38	29-10-03W	001-04940-001	SPAINHOUE SHAWN & HEATHER	972 HWY 138 E TILLAR AR 71670-	RI	1.46	1.41	1.41
38	29-10-03W	001-04940-002	SIMPSON CONNIE H & GREGORY K	992 HWY 138 E TILLAR AR 71670	RI	2.17	2.57	2.57
38	29-10-03W	001-04940-003	MIZELL GREGORY D & CHRISTIE D	980 HWY 138 E TILLAR AR 71670	RI	1.00	1.24	1.24
38	29-10-03W	001-04940-004	SIMPSON GREG K & CONNIE H	992 HWY 138 E TILLAR AR 71670-	RV	1.00	0.99	0.99
38	29-10-03W	001-04940-005	MIZELL GREGORY D & CHRISTIE D	PO BOX 417 DUMAS AR 71639-	RV	1.60	1.44	1.44
38	29-10-03W	001-04941-000	MORELAND RACHAEL K	1000 HWY 138 E TILLAR AR 71670	RI	1.22	1.46	1.46
38	29-10-03W	001-04942-000	HUDSON LAWRENCE E II & ELIZABETH E	1008 HWY 138 E TILLAR AR 71670-	RI	1.12	1.48	1.48
38	29-10-03W	001-04943-000	STOBAUGH LAND & FARM LLC	2101 PARKWOOD EL DORADO AR 71730	AV	99.15	119.91	119.91
38	29-10-03W	001-04944-001	HOWARD DAVID	147 WARD CUT OFF RD TILLAR AR 71670-	RI	0.85	0.65	0.65
38	29-10-03W	001-04945-000	LOCK ROBERT A REVOCABLE TRUST	C/O MELINDA HARRISON-TRUSTEE TILLAR AR 71670	AV	56.93	39.09	39.09
38	29-10-03W	001-04946-000	HOLLOWAY ALMA	812 HWY 159 E TILLAR AR 71670	AV	80.00	79.52	79.52
38	29-10-03W	001-04947-000	DAY DANNY C JR	596 HWY 138 E TILLAR AR 71670	AI	17.92	15.64	15.64
38	29-10-03W	001-04947-003	WHEELER HAZEL	10707 LEE SPRINGS RD PINE BLUFF AR 71603-6670	AV	47.08	63.58	63.58
38	29-10-03W	001-04950-000	ZENO LARY K	3422 MEADOW CREEK DR BRYANT AR 72022	AV	14.30	22.76	22.76
38	29-10-03W	001-04951-000	ZENO FAMILY TRUST	C/O ZENO LARY BRYANT AR 72022	AV	25.70	25.68	25.68
38	29-10-03W	001-04952-000	STAIRS MARTHA M & ASHLEY	408 REDBUD LN OXFORD MS 38655-	AV	120.00	111.45	111.45
38	30-10-03W	001-04956-000	LOCK ROBERT A REVOCABLE TRUST	C/O MELINDA HARRISON-TRUSTEE TILLAR AR 71670	AI	52.88	44.07	44.07
38	30-10-03W	001-04960-000	NEW LIGHT CHURCH CEMETERY	DUMAS AR 71639	EB	2.00	1.20	1.20
38	30-10-03W	001-04961-000	DOUGLAS RONALD W	636 HWY 159 E TILLAR AR 71670	RI	1.46	2.61	2.61

38	30-10-03W	001-04961-001	DAY DANNY JR	596 HWY 138 E TILLAR AR 71670	AV	38.54	25.73	25.73
38	31-10-03W	001-04990-000	DAY DANNY C JR	596 HWY 138 E TILLAR AR 71670	AI	40.00	49.02	49.02
38	31-10-03W	001-04991-000	DAY DANNY JR	596 HWY 138 E TILLAR AR 71670	AI	23.25	48.53	48.53
38	31-10-03W	001-04992-000	DAY DANNY JR	596 HWY 138 E TILLAR AR 71670	RI	1.00	1.01	1.01
38	31-10-03W	001-04993-000	DAY DANNY JR	596 HWY 138 E TILLAR AR 71670	AV	40.00	49.13	49.13
38	31-10-03W	001-04994-000	DAY DANNY JR	596 HWY 138 E TILLAR AR 71670	AV	50.00	66.43	66.43
38	31-10-03W	001-04995-000	DAY DANNY C JR	596 HWY 138 E TILLAR AR 71670-	AV	84.15	49.93	49.93
38	31-10-03W	001-04996-000	MORRIS PHILLIP A & PERCY L	P O BOX 253 WINCHESTER AR 71677	AV	69.87	100.38	100.38
38	31-10-03W	001-04997-000	DAY DANNY C JR	596 HWY 138 E TILLAR AR 71670-	AV	21.50	12.57	12.57
38	31-10-03W	001-04997-001	DAY DANNY C JR	596 HWY 138 E TILLAR AR 71670-	AV	5.00	5.00	5.00
38	31-10-03W	001-04998-000	DAY DANNY JR	596 HWY 138 E TILLAR AR 71670	AV	20.78	12.48	12.48
38	31-10-03W	001-04999-000	DAY DANNY JR & RUTH KIMBLE	596 HWY 138 E TILLAR AR 71670	AV	30.21	15.84	15.84
38	31-10-03W	001-05000-000	DAY DANNY JR	596 HWY 138 E TILLAR AR 71670	AV	8.00	3.74	3.74
38	31-10-03W	001-05001-000	DAY DANNY JR	596 HWY 138 E TILLAR AR 71670	AV	119.56	112.01	112.01
38	31-10-03W	001-05001-001	PAGE SAMMIE L & CHRISTINE	PO BOX 13 TILLAR AR 71670	RI	2.58	2.56	2.56
38	31-10-03W	001-05002-000	MORRIS PERCY L & DANA F	333 HWY 138 E WINCHESTER AR 71677-	AI	10.00	10.50	10.50
38	31-10-03W	001-05002-002	MORRIS PERCY & DANA & SAM COWGILL & PHILLIP MORRIS	PO BOX 253 WINCHESTER AR 71677-	AV	67.70	72.49	72.49
38	31-10-03W	001-05004-000	AYE COCK MARGARET ANN-LIFE ESTATE	AYE COCK MARGARET ANN TILLAR AR 71670	AV	26.00	26.57	26.57
38	31-10-03W	001-05005-000	JEFFERSON CEMETARY ASSN		EB	4.00	3.76	3.76
38	31-10-03W	001-05006-000	NEWTON GEORGIA & GEORGE	431 GOODE CIR MAGNOLIA AR 71753	AV	80.00	97.23	97.23
38	31-10-03W	001-05009-000	PALSA LAND CO LLC	1392 HWY 138 E TILLAR AR 71670	AV	40.00	47.95	47.95
38	32-10-03W	001-05010-000	ROSS MARVIN E	854 HWY 138 E TILLAR AR 71670	RI	1.00	1.08	1.08
38	32-10-03W	001-05011-000	CLAYTON JOE E	1002 S 3RD BELLE GLADE FL 30430	AI	63.07	61.60	61.60
38	32-10-03W	001-05012-000	JOHNSON MIKE	423 WARD CUTOFF TILLAR AR 71670	AV	7.00	7.73	7.73
38	32-10-03W	001-05013-000	PALSA LAND CO LLC	1392 HWY 138 E TILLAR AR 71670	AV	40.00	40.09	40.09
38	32-10-03W	001-05014-000	CHAPMAN BRIAN K & VICKIE	713 HWY 138 E TILLAR AR 71670-	AV	40.00	40.16	40.16
38	32-10-03W	001-05015-002	WILLIAMS LARRY M & WANDA	796 HWY 138 E TILLAR AR 71670-	RV	3.39	5.11	5.11
38	32-10-03W	001-05016-000	ROSS MARVIN E & LILLIE	854 HWY 138 E TILLAR AR 71670	RI	3.53	1.93	1.93
38	32-10-03W	001-05018-000	WILLIAMS LARRY M & WANDA G	796 HWY 138 E TILLAR AR 71670	RI	2.10	2.57	2.57
38	32-10-03W	001-05019-000	DAY DANNY C JR	596 HWY 138 E TILLAR AR 71670-	AV	103.00	58.29	58.29
38	32-10-03W	001-05022-000	DAY DANNY JR	596 HWY 138 E TILLAR AR 71670	AV	55.60	60.71	60.71
38	32-10-03W	001-05024-000	PALSA JAMES E	1392 HWY 138 E TILLAR AR 71670	AI	39.00	39.37	39.37
38	32-10-03W	001-05025-000	REED HEATHER	604 HWY 138 E TILLAR AR 71670-	RI	1.50	1.41	1.41
38	32-10-03W	001-05026-000	DAY DANNY C JR	596 HWY 138 E TILLAR AR 71670	AV	20.90	21.92	21.92
38	32-10-03W	001-05027-000	JEFFERSON CEMETERY ASS'N		EB	5.00	3.53	3.53
38	32-10-03W	001-05028-000	AYE COCK MARGARET ANN-LIFE ESTATE	AYE COCK MARGARET ANN TILLAR AR 71670	AI	53.02	56.80	56.80
38	32-10-03W	001-05028-001	DAY DANNY C JR	596 HWY 138 E TILLAR AR 71670	RI	0.80	0.94	0.94
38	32-10-03W	001-05028-A01	HARRISON DANNY & MELINDA	127 NEWTON CHAPEL TILLAR AR 71670-	RV	0.13	0.09	0.09
38	32-10-03W	001-05029-000	HARRISON DANNY & MELINDA LOCK	127 NEWTON CHAPEL TILLAR AR 71670	RI	0.30	0.30	0.30
38	32-10-03W	001-05030-000	INGRAM FAMILY TRUST	C/O DAY DANNY C-TRUSTEE TILLAR AR 71670-	AV	37.50	37.81	37.81
38	32-10-03W	001-05031-000	REDING HENRY & GLENDA	638 HWY 138 E TILLAR AR 71670	RI	1.00	1.01	1.01
38	32-10-03W	001-05032-000	INGRAM FAMILY TRUST	C/O DAY DANNY C JR-TRUSTEE TILLAR AR 71670	RI	1.00	1.00	1.00
38	32-10-03W	001-05033-001	CHAPMAN CAMERON	709 HWY 138 E TILLAR AR 71670	RI	1.00	1.01	1.01
38	32-10-03W	001-05034-000	CHAPMAN BRIAN K & VICKIE	713 HWY 138 E TILLAR AR 71670	AI	39.00	39.11	39.11
38	32-10-03W	001-05035-000	CHAPMAN BRIAN K & VICKIE	713 HWY 138 E TILLAR AR 71670-	AV	35.12	35.12	35.12
38	32-10-03W	001-05035-001	CHAPMAN CAMERON & NANCY	709 HWY 138 E TILLAR AR 71670	RI	0.57	0.57	0.57
38	32-10-03W	001-05036-000	CHAPMAN LEON	670 HWY 138 E TILLAR AR 71670	RV	2.31	2.31	2.31
38	32-10-03W	001-05037-000	CHAPMAN LEON & PEGGY	670 HWY 138 E TILLAR AR 71670	RI	2.00	2.23	2.23
38	32-10-03W	001-05038-000	CHAPMAN DAVID T	662 HWY 138 E TILLAR AR 71670	AI	40.00	40.23	40.23
38	32-10-03W	001-05039-000	INGRAM FAMILY TRUST	C/O DAY DANNY C-TRUSTEE TILLAR AR 71670-	AV	16.30	12.28	12.28
38	32-10-03W	001-05039-001	HE & SF PROPERTIES LP	P.O. BOX 1 MACON GA 31202	AV	23.70	27.88	27.88

38	33-10-03W	001-05049-000	DAY RICKY J FARMS INC	105 RANKIN DUMAS AR 71639-	RV	1.43	0.55	0.55
38	36-10-04W	001-07353-000	MORRIS PHILLIP A & PERCY L	P O BOX 253 WINCHESTER AR 71677	AV	120.00	120.04	120.04
38	36-10-04W	001-07354-000	HOLLOWAY HAVIS LAVON	208 KELLY BROOK LN WEATHERFORD TX 76087-	AV	38.70	38.65	38.65
38	36-10-04W	001-07355-000	BRISCOE SHEILA	PO BOX 123 WINCHESTER AR 71677	RI	1.00	1.39	1.39
38	36-10-04W	001-07371-000	MORRIS PHILLIP A & PERCY L	PO BOX 253 WINCHESTER AR 71677	AV	120.00	111.31	111.31
38	36-10-04W	001-07376-000	COLLINS DORIS COLLEEN ET AL	C/O COLLINS DORIS COLLEEN TUCKER AR 72168	AI	155.73	174.44	174.44
39	02-11-03W	001-05076-000	TEETER P W & SON	1607 HWY 138 E TILLAR AR 71670	AV	286.89	304.23	304.23
39	02-11-03W	001-05077-000	WINCHESTER LAND CO INC	C/O OWEN WAYNE MONTICELLO AR 71655	AV	320.00	306.83	306.83
39	03-11-03W	001-05078-000	CHAPMAN BRIAN K & VICKIE	713 HWY 138 E TILLAR AR 71670	AV	63.17	78.01	78.01
39	03-11-03W	001-05079-000	CHAPMAN ARLENE	554 TUCKER LOOP TILLAR AR 71670	RI	0.75	0.74	0.74
39	03-11-03W	001-05080-000	DONLEY MOREAN	PO BOX 201 WINCHESTER AR 71677-	AV	80.00	78.90	78.90
39	03-11-03W	001-05082-000	TEETER SHIRLEY H	1607 HWY 138 E TILLAR AR 71670	AV	69.14	76.56	76.56
39	03-11-03W	001-05083-000	GIBSON GENEVA-LIFE ESTATE	GIBSON GENEVA TILLAR AR 71670	RI	0.63	0.65	0.65
39	03-11-03W	001-05084-000	CHAPMAN BRIAN K & VICKIE	713 HWY 138 E TILLAR AR 71670	AV	95.67	92.99	92.99
39	03-11-03W	001-05087-000	CHAPMAN BRIAN K & VICKIE	713 HWY 138 E TILLAR AR 71670	AV	80.00	79.44	79.44
39	03-11-03W	001-05088-000	LAMBERT SHARON CHAPMAN	C/O TRUAX S GILLETT AR 72055	AV	60.00	57.78	57.78
39	04-11-03W	001-05091-000	HE & SF PROPERTIES LP	P.O. BOX 1 MACON GA 31202	AV	443.48	458.42	458.42
39	21-10-03W	001-04826-000	APPLEBERRY SAMMIE G	100 DESHA DR DUMAS AR 71639	AI	7.15	5.96	5.96
39	21-10-03W	001-04827-000	APPLEBERRY JIMMIE	200 MOHAWK DUMAS AR 71639	AI	20.13	19.52	19.52
39	21-10-03W	001-04829-000	AYELOCK REBEKAH BRADSHAW & BEVERLY E BRADSHAW	1096 HWY 138 E TILLAR AR 71670	RI	0.72	1.19	1.19
39	21-10-03W	001-04830-000	APPLEBERRY JIMMIE & SAMMIE	1096 HWY 138 E TILLAR AR 71670	AV	25.00	24.30	24.30
39	21-10-03W	001-04832-000	APPLEBERRY JIMMIE & SAMMIE	1096 HWY 138 E TILLAR AR 71670	AV	5.30	6.34	6.34
39	21-10-03W	001-04832-001	DAY BRADLEY	1390 HWY 138 E TILLAR AR 71670	RI	1.20	1.18	1.18
39	21-10-03W	001-04833-000	PALSA WILLIAM EDDIE JR	1104 HWY 138 E TILLAR AR 71670	RI	1.00	0.93	0.93
39	21-10-03W	001-04834-000	APPLEBERRY JIMMIE & SAMMIE	1096 HWY 138 E TILLAR AR 71670	AV	2.50	1.80	1.80
39	21-10-03W	001-04839-000	APPLEBERRY JIMMIE L & SAMMIE G	100 DESHA DR DUMAS AR 71639	AV	5.00	5.09	5.09
39	21-10-03W	001-04841-000	DAY DANNY JR	596 HWY 138 E TILLAR AR 71670	AV	10.00	9.67	9.67
39	23-10-03W	001-04862-000	BICKHAM BROS INC	1424 HWY 138 E TILLAR AR 71670	AV	5.50	0.98	0.98
39	26-10-03W	001-04889-000	TEETER P W & SON	1607 HWY 138 E TILLAR AR 71670	AI	439.67	445.04	445.04
39	26-10-03W	001-04890-000	PLUNKETT MARY	C/O COLLINS KATHY ET AL-TRUSTEES TILLAR AR 71670	AI	40.00	40.79	40.79
39	26-10-03W	001-04891-000	BICKHAM BROS INC	1424 HWY 138 E TILLAR AR 71670	AV	80.00	81.77	81.77
39	26-10-03W	001-04894-000	TEETER P W & SON	1607 HWY 138 E TILLAR AR 71670	AV	21.60	15.89	15.89
39	26-10-03W	001-04896-000	TEETER SHIRLEY H	1607 HWY 138 E TILLAR AR 71670	RI	5.00	5.04	5.04
39	26-10-03W	001-04897-000	TEETER GUY P	1623 HWY 138 E TILLAR AR 71670	RI	4.90	4.53	4.53
39	26-10-03W	001-04898-001	ST JOHN MISSIONARY BAPTIST CHURCH	C/O KILPATRICK HEZEKIAH-TRUSTEE TILLAR AR 71670-	ER	0.33	0.35	0.35
39	26-10-03W	001-04899-000	BICKHAM BROS INC	1424 HWY 138 E TILLAR AR 71670	AV	40.00	41.16	41.16
39	27-10-03W	001-04900-000	PALSA LAND CO LLC	1392 HWY 138 E TILLAR AR 71670	AV	35.00	34.27	34.27
39	27-10-03W	001-04901-000	BICKHAM BROS INC	1424 HWY 138 E TILLAR AR 71670	AV	13.00	10.01	10.01
39	27-10-03W	001-04902-000	BICKHAM BROS INC	1424 HWY 138 E TILLAR AR 71670	AV	47.00	55.87	55.87
39	27-10-03W	001-04904-000	PRICE OSCAR E JR ET AL	PO BOX 319 GOSHEN AR 72735	AI	60.00	60.05	60.05
39	27-10-03W	001-04905-000	PATTERSON THOMAS J & ROBIN	433 GOLD CREEK TILLAR AR 71670-	RI	1.00	1.12	1.12
39	27-10-03W	001-04906-000	BICKHAM BROS INC	1424 HWY 138 E TILLAR AR 71670	AV	158.80	159.86	159.86
39	27-10-03W	001-04907-000	PALSA JOINT REVOCABLE TRUST	JAMES E & DOROTHY J PALSA-TRUSTEES TILLAR AR 71670	RI	1.20	0.88	0.88
39	27-10-03W	001-04908-000	CHAPMAN LEON & PEGGY	670 HWY 138 E TILLAR AR 71670	AI	38.99	39.25	39.25
39	27-10-03W	001-04908-001	HAWKINS KATHRYN L GAMBLE	RT 1 BOX 153 TILLAR AR 71670-	RI	1.01	1.03	1.03
39	27-10-03W	001-04909-000	CHAPMAN LEON & PEGGY	670 HWY 138 E TILLAR AR 71670	AV	20.00	20.77	20.77
39	27-10-03W	001-04910-000	PALSA LAND CO LLC	1392 HWY 138 E TILLAR AR 71670	AV	20.00	19.38	19.38
39	27-10-03W	001-04912-000	CHAPMAN LEON & PEGGY	670 HWY 138 E TILLAR AR 71670	AV	80.00	81.23	81.23
39	27-10-03W	001-04916-000	BICKHAM BROS INC	1424 HWY 138 E TILLAR AR 71670	AI	157.04	159.00	159.00
39	27-10-03W	001-04916-002	ROSS JOHN STEPHEN & LEXIE P	1424 HWY 138 E TILLAR AR 71670-	RI	2.96	3.09	3.09
39	28-10-03W	001-04917-000	DAY DANNY JR	596 HWY 138 E TILLAR AR 71670	AV	20.00	20.02	20.02

39	28-10-03W	001-04917-001	APPLEBERRY SAMMIE G	100 DESHA DR DUMAS AR 71639	AV	20.00	20.15	20.15
39	28-10-03W	001-04918-000	HICE JIMMY & DEBORAH	347 COOPER DR PARIS AR 72855	AV	20.00	19.21	19.21
39	28-10-03W	001-04919-000	APPLEBERRY SAMMIE G & JIMMIE L	C/O APPLEBERRY SAMMIE G DUMAS AR 71639-	AV	60.00	60.76	60.76
39	28-10-03W	001-04920-000	PALSA LAND CO LLC	1392 HWY 138 E TILLAR AR 71670	AV	73.40	76.32	76.32
39	28-10-03W	001-04922-000	JOHNSON MIKE & TAMMY	423 WARD CUTOFF TILLAR AR 71670	RI	0.45	0.67	0.67
39	28-10-03W	001-04923-000	DEFIR NANCY-CONTRACT	C/O JOHNSON JOYCE TILLAR AR 71670	RI	1.58	1.50	1.50
39	28-10-03W	001-04923-001	JOHNSON MICHAEL RAY & TAMMY KAY	TILLAR AR 71670-	RI	1.07	1.22	1.22
39	28-10-03W	001-04924-000	HAWKINS FRANKIE D & MARVELLA L	505 WARD CUTOFF TILLAR AR 71670	RI	1.50	1.26	1.26
39	28-10-03W	001-04926-000	SULLIVAN ROSEMARY	1018 HWY 138 E TILLAR AR 71670	AV	17.00	17.24	17.24
39	28-10-03W	001-04926-001	AYE COCK JACOB M & JESSICA M	1041 HWY 138 E TILLAR AR 71670-	RV	3.00	2.41	2.41
39	28-10-03W	001-04927-000	SULLIVAN ROSEMARY	1018 HWY 138 E TILLAR AR 71670	AV	20.00	20.12	20.12
39	28-10-03W	001-04928-000	TEETER GUY	1623 HWY 138 E TILLAR AR 71670	AV	80.00	79.90	79.90
39	28-10-03W	001-04930-000	ZENO FAMILY TRUST	C/O ZENO LARY BRYANT AR 72022	AV	160.00	160.47	160.47
39	28-10-03W	001-04933-000	JOHNSON MICHAEL R & TAMMY K	452 WARD CUTOFF TILLAR AR 71670	AI	79.67	80.82	80.82
39	28-10-03W	001-04934-001	MCMAHAN PHIL & MYRENA	112 MOSS CIRCLE MCGEHEE AR 71654	AI	80.33	80.97	80.97
39	33-10-03W	001-05040-000	HE & SF PROPERTIES LP	P.O. BOX 1 MACON GA 31202	AV	119.00	120.76	120.76
39	33-10-03W	001-05041-000	JOHNSON JESSIE LEON	C/O SMITH TOMMY D TILLAR AR 71670	RI	1.00	1.01	1.01
39	33-10-03W	001-05042-000	HICE JIMMY & DEBORAH	347 COOPER DR PARIS AR 72855	AV	40.00	40.50	40.50
39	33-10-03W	001-05043-000	ZENO FAMILY TRUST	C/O ZENO LARY BRYANT AR 72022	AV	80.00	80.75	80.75
39	33-10-03W	001-05044-000	COCKRILL FARM PROPERTIES	PO BOX 98 TILLAR AR 71670	AV	80.00	80.57	80.57
39	33-10-03W	001-05045-000	HE & SF PROPERTIES LP	P.O. BOX 1 MACON GA 31202	AV	280.00	283.20	283.20
39	33-10-03W	001-05048-000	HE & SF PROPERTIES LP	P.O. BOX 1 MACON GA 31202	AV	38.57	39.70	39.70
39	34-10-03W	001-05050-000	DAY RICKY J FARMS INC	105 RANKIN DUMAS AR 71639	AV	120.00	122.84	122.84
39	34-10-03W	001-05052-000	TUCKER JOHN ESTATE	C/O RUTHIE JOHNSON STAR CITY AR 71667	AV	239.00	243.00	243.00
39	34-10-03W	001-05055-000	PRICE OSCAR E JR ET AL	PO BOX 319 GOSHEN AR 72735	AV	40.00	40.64	40.64
39	34-10-03W	001-05057-001	KILPATRICK HEZEKIAH & IDA M	301 GOLD CREEK TILLAR AR 71670	RI	1.00	0.62	0.62
39	34-10-03W	001-05059-000	HE & SF PROPERTIES LP	P.O. BOX 1 MACON GA 31202	AV	162.21	161.99	161.99
39	34-10-03W	001-05061-000	TUCKER FAMILY TRUST	C/O GLORIA TUCKER GOULD AR 71643-	AI	40.00	40.92	40.92
39	34-10-03W	001-05064-000	TUCKER ZEDEDIAH EST	C/O JOHNSON RUTHIE STAR CITY AR 71677	AV	40.00	40.58	40.58
39	35-10-03W	001-05065-000	TEETER P W & SON	1607 HWY 138 E TILLAR AR 71670	AV	320.00	324.99	324.99
39	35-10-03W	001-05066-000	BICKHAM BROS INC	1424 HWY 138 E TILLAR AR 71670	AV	320.00	321.30	321.30
40	01-11-03W	001-05071-000	TEETER P W & SON	1607 HWY 138 E TILLAR AR 71670	AV	303.64	333.84	333.84
40	01-11-03W	001-05075-000	WINCHESTER LAND CO INC	C/O OWEN WAYNE MONTICELLO AR 71655	AV	320.00	328.55	328.55
40	05-11-02W	001-02875-000	MAXWELL HARDWOOD INC	C/O MAXWELL THOMAS MONTICELLO AR 71655	AV	647.30	654.03	654.03
40	06-11-02W	001-02876-000	SIMS DOYLE BRADLEY	404 CROOKED BAYOU DR MCGEHEE AR 71654	AV	324.52	302.04	302.04
40	06-11-02W	001-02877-000	WINCHESTER LAND CO INC	ATTN WAYNE OWEN MONTICELLO AR 71655	AI	301.09	300.97	300.97
40	29-10-02W	001-02679-000	SANDERS FARMS INC	148 SANDERS LN TILLAR AR 71670	AV	40.00	40.13	40.13
40	29-10-02W	001-02680-000	SANDERS RANDY & BONNIE	1481 SANDERS LN TILLAR AR 71670	AV	40.00	40.18	40.18
40	29-10-02W	001-02684-000	SANDERS RANDY & BONNIE	148 SANDERS LN TILLAR AR 71670	AV	80.00	80.32	80.32
40	30-10-02W	001-02701-000	SANDERS FARM INC	148 SANDERS LN TILLAR AR 71670	AV	40.00	37.55	37.55
40	31-10-02W	001-02702-000	WILLIAMS LARRY DALE	195 STEVENS TILLAR AR 71670-	AV	120.00	112.56	112.56
40	31-10-02W	001-02704-000	HILBURN J M & JUANITA	2014 HWY 138 E TILLAR AR 71670	AV	40.00	37.30	37.30
40	31-10-02W	001-02705-000	NACHO 72 LLC	1070 ABBIE GLENN LN SHREVEPORT LA 71106	AV	72.12	75.37	75.37
40	31-10-02W	001-02706-000	WELLS TONY F & JODIE S LIVING TRUST	WELLS TONY F & JODIE S-TRUSTEES TILLAR AR 71670	AV	72.13	74.83	74.83
40	31-10-02W	001-02707-000	WELLS TONY F & JODIE S LIVING TRUST	WELLS TONY F & JODIE S-TRUSTEES TILLAR AR 71670	AV	3.29	4.63	4.63
40	31-10-02W	001-02707-001	WELLS TONY F & JODIE S LIVING TRUST	WELLS TONY F & JODIE S-TRUSTEES TILLAR AR 71670	AV	103.00	98.30	98.30
40	31-10-02W	001-02707-002	PHILLIPS EDDIE	489 HILBURN LN TILLAR AR 71670	RI	4.58	7.54	7.54
40	31-10-02W	001-02708-000	SIMS DOYLE BRADLEY	404 CROOKED BAYOU DR MCGEHEE AR 71654	AV	30.87	36.74	36.74
40	31-10-02W	001-02709-000	WILLIAMS LARRY DALE	195 STEVENS TILLAR AR 71670-	AV	80.00	73.85	73.85
40	31-10-02W	001-02710-000	CLEAVER FAMILY FARM TRUST	C/O WILLIAM CLEAVER CORSEGOLD CA 93614	AV	80.00	74.11	74.11
40	32-10-02W	001-02711-000	SANDERS ORMAND	2341 HWY 138 E TILLAR AR 71670	AV	80.00	81.01	81.01

40	32-10-02W	001-02712-000	UNITED LAND & TIMBER CO	C/O M & F TRUST DEP DUMAS AR 71639	AV	320.00	323.51	323.51
40	32-10-02W	001-02713-000	SANDERS EMMA	2341 HWY 138 E TILLAR AR 71670	AV	40.00	40.16	40.16
40	32-10-02W	001-02714-000	SANDERS FARMS INC	148 SANDERS LN TILLAR AR 71670	AV	40.00	40.17	40.17
40	32-10-02W	001-02715-000	ZOOK FAMILY FARMS	209 OAK MCGEHEE AR 71654	AV	160.00	160.81	160.81
40	36-10-03W	001-05070-000	ROY ELSIJANE TRIMBLE REVOCABLE LIVING TRUST ET AL	C/O POOLE JOYCE EUDORA AR 71640	AV	640.00	664.70	664.70
41	02-11-02W	001-02800-000	BAXTER LAND COMPANY INC	2710 HWY 1 N WATSON AR 71674	AV	48.22	64.22	64.22
41	02-11-02W	001-02800-001	PALMER JONATHAN	172 AMOS BAYOU TILLAR AR 71670	RI	1.68	1.62	1.62
41	02-11-02W	001-02801-000	YOUNG DEWAYNE & TOLLEICE	456 COOKS RAMP RD WATSON AR 71674	AV	42.13	58.89	58.89
41	02-11-02W	001-02802-000	COX WANDA S	PO BOX 159 WATSON AR 71674	AV	80.00	78.49	78.49
41	02-11-02W	001-02803-000	JESTER KENNETH S	281 KELSO RD WATSON AR 71674	RI	1.59	2.36	2.36
41	02-11-02W	001-02804-001	DUNNAHOE RICKY J	PO BOX 11 ROHWER AR 71666	AV	31.60	70.61	70.61
41	02-11-02W	001-02805-000	BEATTY STEPHEN L & KAY E DENTON	PO BOX 1043 MCGEHEE AR 71654	RI	0.50	0.50	0.50
41	02-11-02W	001-02807-000	WILSON GUS F	2384 HWY 1 N TILLAR AR 71670	AV	71.82	70.53	70.53
41	02-11-02W	001-02808-000	CAMDEN SHARON	147 CAMDEN LN WATSON AR 71674	RI	1.00	1.00	1.00
41	02-11-02W	001-02809-001	VERNOR TIMOTHY & AMY	PO BOX 820 LOXLEY AL 36551	RV	0.50	0.55	0.55
41	02-11-02W	001-02809-002	THOMAS JAMES A & BONNIE	265 COOKS RAMP TILLAR AR 71670	RV	0.68	0.53	0.53
41	02-11-02W	001-02809-01A	VERNOR TIMOTHY & AMY	PO BOX 820 LOXLEY AL 36551	RV	0.50	0.45	0.45
41	02-11-02W	001-02810-000	THOMPSON EDWARD WAYNE & LOU ANN MAY	C/O THOMPSON EDWARD WAYNE WATSON AR 71674	RI	3.00	3.43	3.43
41	02-11-02W	001-02810-001	THOMPSON JERRY W & STELLA L	346 COOKS RAMP RD WATSON AR 71674	RV	1.00	1.06	1.06
41	02-11-02W	001-02811-000	RAY TABATHA THOMPSON	WATSON AR 71674	RI	0.50	0.55	0.55
41	02-11-02W	001-02812-000	WILSON GUS ALLEN	PO BOX 194 ROHWER AR 71666	RV	1.00	0.85	0.85
41	02-11-02W	001-02813-000	LANDERS A L JR	PO BOX 151 ROHWER AR 71666	AI	102.18	64.85	64.85
41	02-11-02W	001-02813-001	SCOTT ROBERT B & JENNIFER J	PO BOX 216 ROHWER AR 71666	AI	11.00	10.21	10.21
41	02-11-02W	001-02814-000	SIMPSON CECIL & LAVADA LIMITED PARTNERSHIP LLLP	SIMPSON CECIL & LAVADA ROHWER AR 71666	AI	38.00	35.81	35.81
41	02-11-02W	001-02814-002	BLEVINS RAY	319 COOKS RAMP TILLAR AR 71670	RI	2.00	2.10	2.10
41	02-11-02W	001-02815-000	YOUNG DEWAYNE & TOLLEICE	456 COOKS RAMP RD WATSON AR 71674	AV	80.00	79.29	79.29
41	03-11-02W	001-02819-000	DUNNAHOE RICKY J	PO BOX 11 ROHWER AR 71666	RI	3.00	2.76	2.76
41	03-11-02W	001-02820-000	DUNNAHOE RICKY J	PO BOX 11 ROHWER AR 71666	AV	9.00	8.31	8.31
41	03-11-02W	001-02821-000	BLEVINS BETTY JEAN	C/O SHARON FORD BATESVILLE AR 72501	RI	0.17	0.20	0.20
41	03-11-02W	001-02823-000	WILSON DANNY & THETA TRUST	16 ADCOCK CIR MCGEHEE AR 71654	RI	1.30	2.71	2.71
41	03-11-02W	001-02823-001	WILSON DANNY & THETA TRUST	16 ADCOCK CIR MCGEHEE AR 71654-	RI	1.70	1.78	1.78
41	03-11-02W	001-02824-000	MCELROY LAWANDA A	PO BOX 17 ROHWER AR 71666	RI	3.72	2.65	2.65
41	03-11-02W	001-02832-004	HOWELL ROBERT L JR & TAMMY	PO BOX 187 DUMAS AR 71639	AV	18.83	18.84	18.84
41	03-11-02W	001-02832-008	HOWELL ROBERT L JR & TAMMY R	C/O M & F BANK DUMAS AR 71639	AV	7.80	7.80	7.80
41	03-11-02W	001-02832-A04	KELSO ROHWER VOLUNTEER FIRE DEPARTMENT	2113 LILLY LN TILLAR AR 71670	EC	0.34	0.34	0.34
41	03-11-02W	001-02835-000	GOGGANS JIMMY	2378 HWY 1 N TILLAR AR 71670-	RV	0.86	1.77	1.77
41	03-11-02W	001-02835-001	HUMPHRIES DAVID A	2372 HWY 1 N TILLAR AR 71670-	RI	0.72	0.96	0.96
41	03-11-02W	001-02835-002	HUGHES MARK	2368 HWY 1 N TILLAR AR 71670-	RV	0.63	0.63	0.63
41	03-11-02W	001-02836-000	MCELROY MARK D & TERESIA	2645 HWY 138 E TILLAR AR 71670	RI	2.42	0.66	0.66
41	03-11-02W	001-02838-000	WILSON LOUISE E	2384 HWY 1 N TILLAR AR 71670	RV	1.04	1.09	1.09
41	03-11-02W	001-02839-000	WILSON GUS	2384 HWY 1 N TILLAR AR 71670	RI	2.02	1.12	1.12
41	03-11-02W	001-02840-000	GOGGANS JIMMY & BRENDA	2378 HWY 1 N TILLAR AR 71670	RI	0.70	0.73	0.73
41	03-11-02W	001-02841-000	HUGHES MARK A & TANYA L	2368 HWY 1 N TILLAR AR 71670-	RI	0.60	0.59	0.59
41	03-11-02W	001-02843-000	HARVEY GEORGIA CONSTANCE	2338 HWY 1 N TILLAR AR 71670	RI	1.67	1.80	1.80
41	03-11-02W	001-02844-001	WELLS CHARLES A & MARY A	143 DELTA LN TILLAR AR 71670	RI	0.95	0.98	0.98
41	03-11-02W	001-02861-000	FULLER KELVIN & WENDY	125 BAILEY LOOP TILLAR AR 71670	AI	3.43	3.57	3.57
41	03-11-02W	001-02861-001	FULLER STACEY	125 BAILEY LN TILLAR AR 71670	AV	6.00	5.98	5.98
41	03-11-02W	001-02869-000	SIMPSON CECIL & LAVADA LIMITED PARTNERSHIP LLLP	SIMPSON CECIL & LAVADA ROHWER AR 71666	AI	11.67	13.39	13.39
41	03-11-02W	001-02871-000	SIMPSON CECIL & LAVADA	PO BOX 18 ROHWER AR 71666	RI	2.83	0.82	0.82
41	03-11-02W	001-02872-000	SIMPSON GREGORY K	992 HWY 138 E WINCHESTER AR 71677	RV	1.00	0.24	0.24
41	04-11-02W	001-02873-000	ADCOCK AMANDA TRUST	C/O ADCOCK ROBERT MCGEHEE AR 71654	AV	85.00	94.08	94.08

41	04-11-02W	001-02874-000	LENOIR LEON JR	1150 ARNOLD AVE GREENVILLE MS 38701-	AV	556.41	552.07	552.07
41	26-10-02W	001-02632-000	DONLEY JIMMY W-LIFE ESTATE	180 BAXTER RD WATSON AR 71674	RI	4.87	6.13	6.13
41	26-10-02W	001-02633-000	U S DEPT OF INTERIOR		EG	1.61	5.23	5.23
41	26-10-02W	001-02640-000	WILSON DANNY & THETA TRUST	16 ADCOCK CIR MCGEHEE AR 71654	AI	23.96	25.56	25.56
41	26-10-02W	001-02641-000	BAXTER LAND COMPANY INC	2710 HWY 1 N WATSON AR 71674	AI	8.00	6.24	6.24
41	27-10-02W	001-02657-000	U S DEPT OF INTERIOR		EG	38.63	38.76	38.76
41	33-10-02W	001-02719-000	BOCK FAMILY TRUST	C/O BOCK SALLY F TILLAR AR 71670	AV	640.00	653.15	653.15
41	34-10-02W	001-02720-000	COX WANDA S	PO BOX 159 WATSON AR 71674	AV	30.00	38.23	38.23
41	34-10-02W	001-02722-000	GILBREATH SERINA & TONYA SMITH	C/O GILBREATH SERINA OAK LEAF TX 75154	AV	80.00	80.64	80.64
41	34-10-02W	001-02725-000	GILBREATH SERINA & TONYA SMITH	C/O GILBREATH SERINA OAK LEAF TX 75154	AV	25.00	28.43	28.43
41	34-10-02W	001-02726-000	LOE TONYA ROSANN & SERINA LOE GILBRETH	1240 HWY 83 S MONTICELLO AR 71655	RI	1.14	1.15	1.15
41	34-10-02W	001-02727-000	U S DEPT OF INTERIOR		EG	160.00	161.67	161.67
41	34-10-02W	001-02728-000	BAXTER LAND COMPANY INC	2710 HWY 1 N WATSON AR 71674	AV	160.00	161.85	161.85
41	34-10-02W	001-02729-003	GILBREATH SERINA & TONYA SMITH	C/O GILBREATH SERINA OAK LEAF TX 75154	AV	17.40	21.41	21.41
41	34-10-02W	001-02734-000	GILBREATH SERINA & TONYA SMITH	C/O GILBREATH SERINA OAK LEAF TX 75154	AV	79.00	79.49	79.49
41	34-10-02W	001-02737-000	FILES WAYNE & CHERYL	105 FILES LN TILLAR AR 71670-	RV	1.00	1.04	1.04
41	34-10-02W	001-02740-000	MOSS DONALD RAY-LIFE ESTATE	MOSS DONALD RAY ROHWER AR 71666	RI	2.29	1.06	1.06
41	34-10-02W	001-02741-000	DUNNAHOE SHIRLEY A	RT 1 BOX 211 TILLAR AR 71670	CI	1.87	1.92	1.92
41	34-10-02W	001-02744-000	HOBSON BILLY MAX & GERALD O	2460 HWY 1 N TILLAR AR 71670	RI	3.00	2.97	2.97
41	34-10-02W	001-02746-000	DUNNAHOE RICKY J	PO BOX 11 ROHWER AR 71666	RV	3.00	0.98	0.98
41	34-10-02W	001-02747-000	FERGUSON SHERRIE BELLE	2478 HWY 1 N TILLAR AR 71670	RI	2.93	2.91	2.91
41	34-10-02W	001-02748-000	FILES WAYNE & CHERYL	105 FILES LN TILLAR AR 71630-	AI	17.00	21.27	21.27
41	35-10-02W	001-02753-000	BAXTER LAND COMPANY INC	2710 HWY 1 N WATSON AR 71674	AI	320.00	321.67	321.67
41	35-10-02W	001-02757-000	BAXTER LAND COMPANY INC	2710 HWY 1 N WATSON AR 71674	AV	200.00	199.66	199.66
41	35-10-02W	001-02759-001	KELSO CEMETERY ASSOCIATION	C/O COOK IMOGENE WATSON AR 71674	EB	3.00	2.09	2.09
41	35-10-02W	001-02759-002	DUNNAHOE RICKY J	PO BOX 11 ROHWER AR 71666	RV	1.97	1.81	1.81
41	35-10-02W	001-02760-000	DUNNAHOE JAMES E & SHIRLEY A	318 AMOS BAYOU TILLAR AR 71670	AV	72.00	73.06	73.06
41	35-10-02W	001-02761-000	WILSON DANNY & THETA TRUST	16 ADCOCK CIR MCGEHEE AR 71654	AI	43.03	42.37	42.37
42	01-11-02W	001-02787-000	BAXTER LAND COMPANY INC	2710 HWY 1 N WATSON AR 71674	AV	7.60	11.51	11.51
42	01-11-02W	001-02788-000	COOK ROBERT INC	600 COOK RAMP WATSON AR 71674	AV	99.00	93.53	19.76
42	01-11-02W	001-02792-000	COOK ROBERT & MAUREEN	600 COOK RAMP WATSON AR 71674	AV	52.90	70.06	70.06
42	01-11-02W	001-02793-000	BAXTER LAND COMPANY INC	2710 HWY 1 N WATSON AR 71674	AV	11.50	11.97	11.97
42	01-11-02W	001-02794-000	COOK ROBERT & MAUREEN	600 COOK RAMP WATSON AR 71674-	AV	51.00	67.41	67.41
42	01-11-02W	001-02795-000	COOK ROBERT & MAUREEN	600 COOK RAMP RD WATSON AR 71674	AV	65.00	54.56	54.56
42	01-11-02W	001-02796-000	COX WANDA S	PO BOX 159 WATSON AR 71674	AV	34.00	34.20	34.20
42	01-11-02W	001-02796-001	COOK ROBERT & MAUREEN	600 COOK RAMP WATSON AR 71674-	AV	11.00	16.79	16.79
42	01-11-02W	001-02797-000	ANDERSON-TULLY COMPANY	PO BOX 38 VICKSBURG MS 39181	AV	160.00	158.80	3.20
42	01-11-02W	001-02798-000	COOK ROBERT INC	600 COOKS RAMP WATSON AR 71674	AI	122.41	116.91	102.94
42	06-11-01W	001-01465-000	COOK ROBERT INC	600 COOK RAMP WATSON AR 71674	AV	87.59	81.36	8.11
42	06-11-01W	001-01466-000	GODFREY LYDIA K BURNETT	2175 RED FORK RD WATSON AR 71674	RV	0.63	0.69	0.69
42	06-11-01W	001-01466-001	GODFREY LYDIA K BURNETT	2175 RED FORK RD WATSON AR 71674	RV	2.00	2.59	2.59
42	29-10-01W	001-01409-000	HOWELL LARRY & KAY	25858 ROYAL BIRKDALE DENHAM SPRINGS LA 70726	AI	83.70	100.07	100.07
42	29-10-01W	001-01411-000	LEVEE USA #D 206		EG	1.30	13.60	12.10
42	30-10-01W	001-01418-000	BAXTER LAND COMPANY INC	2710 HWY 1 N WATSON AR 71674	AV	68.00	62.04	62.04
42	30-10-01W	001-01420-000	BAXTER LAND COMPANY INC	2710 HWY 1 N WATSON AR 71674-	AV	40.00	38.15	38.15
42	30-10-01W	001-01421-000	SHORT MAXINE FEHR	105 PINE RIDGE DR LIVINGTON TX 77351-	AV	12.00	13.83	13.83
42	31-10-01W	001-01422-000	COOK MAUREEN FEHR	600 COOK RAMP WATSON AR 71674	AV	60.44	47.49	3.64
42	31-10-01W	001-01423-000	COOK MAUREEN FEHR	600 COOK RAMP WATSON AR 71674	AV	32.10	25.17	8.40
42	31-10-01W	001-01423-001	SHORT MAXINE FEHR	105 PINE RIDGE DR LIVINGTON TX 77351-	AI	47.90	50.20	50.20
42	31-10-01W	001-01424-000	WILSON DANNY & THETA TRUST	16 ADCOCK CIR MCGEHEE AR 71654-	AV	37.94	37.29	37.29
42	31-10-01W	001-01425-000	BAXTER LAND COMPANY INC	2710 HWY 1 N WATSON AR 71674	AV	79.44	83.52	83.52

42	31-10-01W	001-01428-000	SHORT MAXINE FEHR	105 PINE RIDGE DR LIVINGTON TX 77351-	AV	26.50	23.97	23.97
42	31-10-01W	001-01428-001	COOK MAUREEN FEHR	600 COOK RAMP WATSON AR 71674	RV	1.50	4.33	4.33
42	31-10-01W	001-01430-000	LINELY MARY & WILLIAM E BURNETT	2103 REDFORK RD WATSON AR 71674	AV	6.97	8.46	8.46
42	31-10-01W	001-01430-001	THOMPSON EDWARD W & MAUDIE L	2089 REDFORK WATSON AR 71674	RI	1.96	1.96	1.96
42	31-10-01W	001-01430-002	YOUNG JIMMY D & TOLLEICE C	1937 REDFORK RD WATSON AR 71674	RV	0.97	0.78	0.78
42	31-10-01W	001-01430-003	YOUNG JIMMY D & TOLLEICE C	1937 REDFORK RD WATSON AR 71674	RV	0.95	0.95	0.95
42	31-10-01W	001-01430-004	BEATTY JOHN W	1781 SELMA COLLINS RD DERMOTT AR 71638	RI	3.51	3.50	3.50
42	31-10-01W	001-01430-005	OWENS JOE & VIRGIE	213 ALLEN DR MONTICELLO AR 71655	RV	0.64	0.60	0.60
42	31-10-01W	001-01431-000	OWENS JOE & VIRGIE	213 ALLEN DR MONTICELLO AR 71655	AV	12.23	9.63	9.63
42	31-10-01W	001-01431-001	BAXTER LAND COMPANY INC	ONE INFORMATION WAY LITTLE ROCK AR 72202	AV	26.20	27.43	27.43
42	31-10-01W	001-01432-000	GODFREY LYDIA K BURNETT	2175 RED FORK RD WATSON AR 71674	AI	31.33	28.47	26.12
42	31-10-01W	001-01433-000	GODFREY LYDIA K BURNETT	2175 RED FORK RD WATSON AR 71674	RI	2.37	1.78	1.78
42	31-10-01W	001-01433-002	BURNETT DEBBIE & KATTIE RAGAN	2157 REDFORK RD WATSON AR 71674	RI	0.32	0.52	0.52
42	31-10-01W	001-01434-000	KITCHELL DELTON P & PHYLLIS	1703 TREE TOP COVE BRYANT AR 72022	RV	3.50	3.94	3.94
42	31-10-01W	001-01435-000	KING JOHN & CASEY	2123 REDFORK RD WATSON AR 71674	RI	0.86	1.11	1.11
42	31-10-01W	001-01436-001	COOK MAUREEN FEHR	600 COOK RAMP WATSON AR 71674	AV	25.58	18.42	2.92
42	31-10-01W	001-01438-001	SHORT MAXINE FEHR	105 PINE RIDGE DR LIVINGTON TX 77351-	AV	10.24	8.06	0.35
42	32-10-01W	001-01441-000	LEVEE DIST USA 182		EG	11.73	28.56	22.85
42	32-10-01W	001-01442-000	BARNETT ROBIN	158 BINNS LOOP CROSSETT AR 71635	AI	42.15	55.73	19.70
42	32-10-01W	001-01443-000	HOWELL ROBERT L SR-LIFE ESTATE	HOWELL ROBERT L SR WATSON AR 71674	RI	1.00	1.32	1.32
42	36-10-02W	001-02767-000	BAXTER LAND COMPANY INC	2710 HWY 1 N WATSON AR 71674	AV	80.00	79.81	79.81
42	36-10-02W	001-02768-000	BAXTER LAND COMPANY INC	2710 HWY 1 N WATSON AR 71674	AV	60.00	57.42	57.42
42	36-10-02W	001-02769-000	FULLER MIKE	5302 MCARTHUR RD TILLAR AR 71670-	AV	60.00	62.40	62.40
42	36-10-02W	001-02771-000	BAXTER LAND COMPANY INC	2710 HWY 1 N WATSON AR 71674	AV	320.00	320.59	320.59
42	36-10-02W	001-02779-000	BAXTER LAND COMPANY INC	2710 HWY 1 N WATSON AR 71674	AV	103.25	109.73	109.73
42	36-10-02W	001-02780-000	KITCHELL DELTON P & PHYLLIS	1703 TREE TOP COVE BRYANT AR 72022	AI	13.00	7.70	7.70
42	36-10-02W	001-02781-000	GODFREY LYDIA K BURNETT	2175 RED FORK RD WATSON AR 71674	RV	2.00	1.03	1.03
42	36-10-02W	001-02784-000	COOK ROBERT INC	600 COOK RAMP WATSON AR 71674	RI	0.75	0.93	0.93

TOTALS 176,085.37 170,153.62

*TYPE CODES

Agriculture Improved	AI
Agriculture Vacant	AV
Agriculture Miscellaneous	AM
Residential Improved	RI
Residential Miscellaneous	RM
Residential Vacant	RV
Commercial Improved	CI
Commercial Miscellaneous	CM
Commercial Vacant	CV
Industrial Improved	II
Industrial Miscellaneous	IM
Industrial Vacant	IV
Public Service	PS
Exempt	EX
Mineral	MN
Mobile home only	MH
Improvement only	IO
Void Parcel	VP
Reference Card	RC