

Leveed Areas of Conway County, Arkansas

The Arkansas Levee Task Force was established by Executive Order 19-10. The order charged the Levee Task Force to study and analyze the current conditions of the state's levees; identify sources and requirements for funding the construction, repair, and maintenance of the levees; study prospective monitoring and reporting systems for maintenance of the levees; and review adequacy of current laws and organizational structure of the levee system and levee district boards.

The Task Force divided into four teams, with each focusing on the individual tasks in the Executive Order. Team One was assigned the responsibility of analyzing the current conditions of the levee systems. At its initial meeting and in subsequent meetings a recurring thread was the need for a complete view of the levee districts.











At this time, there is no assemblage of where the levee districts are located. To better understand where the levee districts might be located the Arkansas Geographic Information Systems Office developed this report. This information provides local decision makers an improved view of areas that may need to be considered as a part of a levee district.

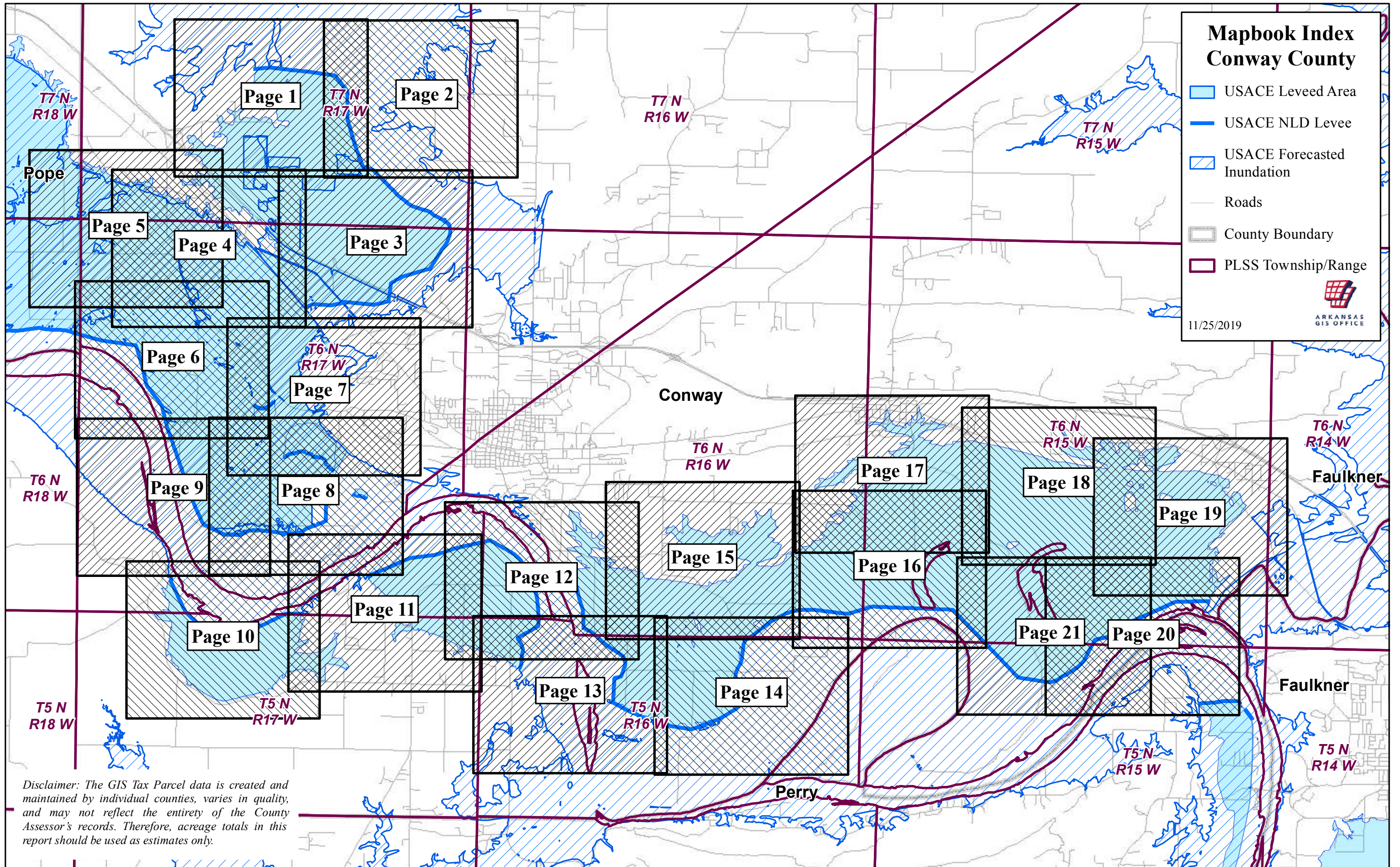
The maps and report on the following pages represent an analysis of the real estate tax parcels within the leveed areas of the county. The location of the levee and the leveed areas were derived from the National Levee Database maintained by the U.S. Army Corps of Engineers. The leveed area, derived from a terrain-based calculation, represents areas protected from flood waters that could be flooded if the levee did not exist. The leveed area was overlaid on the County Assessor Tax Parcel information and a report was prepared that quantifies the parcel owner, owner address, the type of parcel, the acreage of record, the acreage estimated from GIS mapping, the acreage of each parcel that is estimated to be covered by the leveed area.

Jami Cook Chair, Secretary, Department of Public Safety
A.J. Gary Co-Chair, Director, Arkansas Division of Emergency Management
Tommy Land Arkansas Land Commissioner
Wes Ward Secretary, Department of Agriculture
Larry Walther Secretary, Department of Finance and Administration
Bruce Holland Director, Arkansas Natural Resources Commission
Deidre Smith Director, Arkansas Waterways Commission
Shelby Johnson Director, Geographic Information Office
Senator Jason Rapert Senate Appointment
Senator Gary Stubblefield Senate Appointment
Representative Mary Bentley House Appointment
Representative David Hillman House Appointment
County Judge Mark Thone Yell County

County Judge Jeff Phillips Jackson County
County Judge Mack Ball Chicot County
County Clerk Pam Ennis Pope County
Mayor Jimmy Witt Dardanelle – Yell County
Mayor Shirley Washington Pine Bluff – Jefferson County
Rob Rash St. Francis Levee Board
Mike Lowe Representing Miller County
Tim Ralston Representing Pope and Conway Counties
Marty Shell Representing Sebastian and Crawford Counties
Evan Teague Engineer, Farm Bureau
Tommy Bond Engineer, Pulaski County
Hal Kemp Attorney, Pulaski County

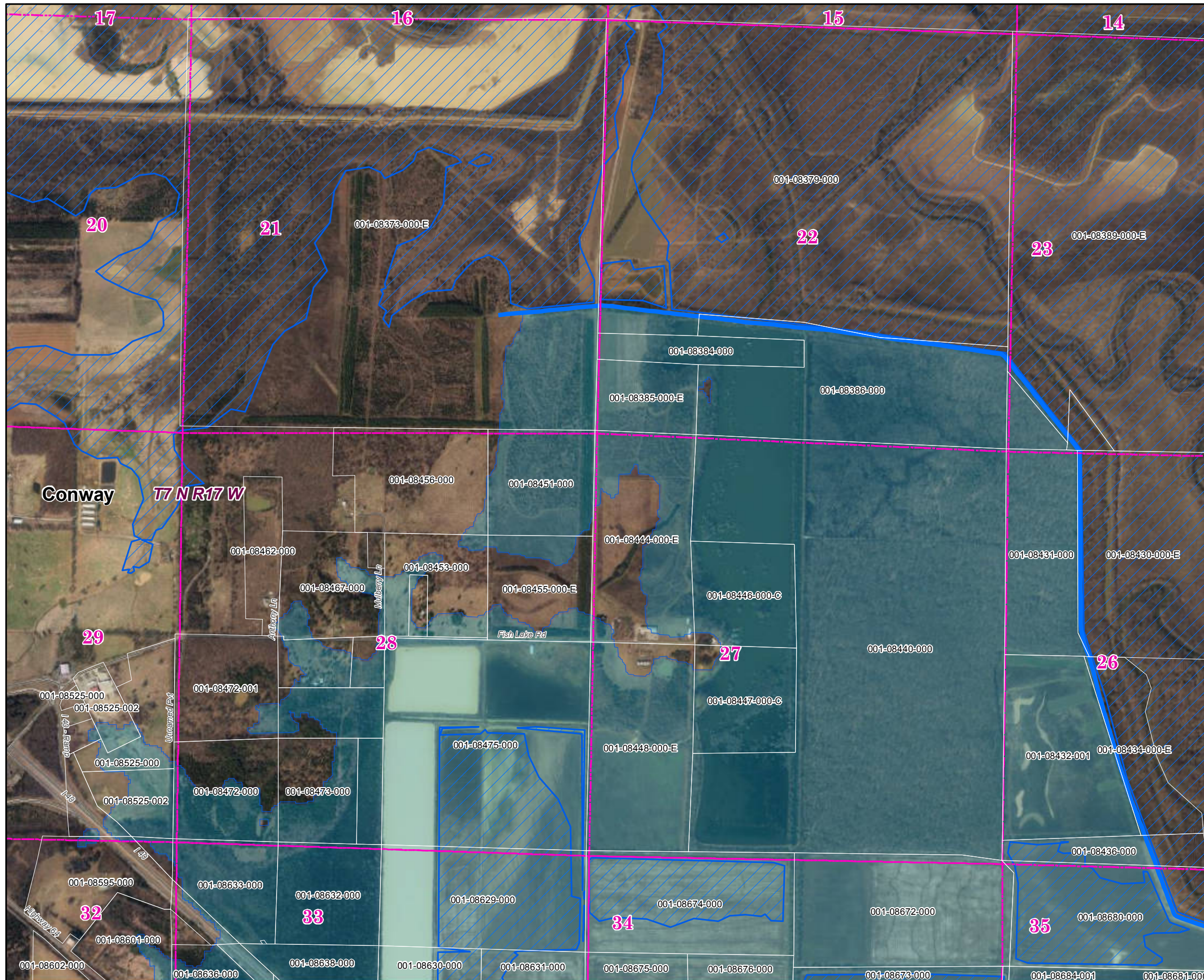
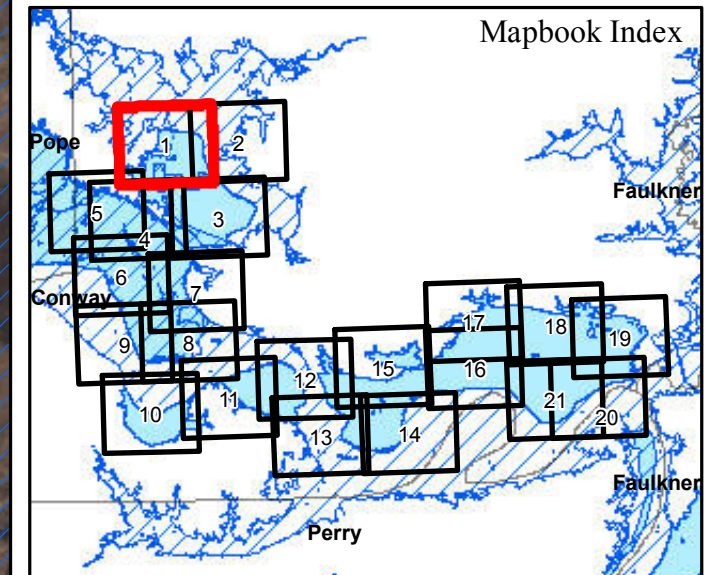
Description of Map Elements

	USACE Leveed Area	U.S. Army Corps of Engineers Leveed Area - The leveed area represents areas protected from flood waters that could be flooded if the levee did not exist. The area is derived from a terrain-based calculation and Sourced from the National Levee Database.
	USACE NLD Levee	U.S. Army Corps of Engineers National Levee Database Levee – This layer represents the location of the main line or thread of the levee structure itself. Sourced from the National Levee Database
	USACE Forecasted Inundation	U.S. Army Corps of Engineers 2019 Forecasted Flood – This layer represents the June 2019, Arkansas River Flood areas that were forecasted to be under flood water. The forecast was derived from hydrologic modeling based upon the Arkansas River gauge levels, and terrain.
	Roads	This layer represents a combination of Interstate, U.S., State, County, and Municipal roads.
	County Boundary	This layer represents the current Arkansas County Boundaries.
	PLSS Section	PLSS Section represents the Public Land Survey System section. The sections are roughly one mile by one mile in size. County Assessors use this system as an index of real property, which aids in quickly locating the general vicinity of a tax parcel of real property.
	PLSS Township / Range	PLSS Township/Range represents the Townships and Ranges of the Public Land Survey System. The system is first organized by Townships and Ranges and then 36 Sections are contained within each Township and Range. Each Township / Range is roughly six miles by six miles.
	Levee and Drainage Districts	This layer represents the administrative boundary of levee or drainage districts. These are entities that were created in order to fund, construct and maintain Levee structures. These Districts can exist as Levee, Watershed, and/or Drainage Districts and are established via the County Court. They represent a geographic area of responsibility in regard to the maintenance and construction of Levee structures built to mitigate flooding. NOTE: The legal description of these districts was not readily available for ALL counties in the study area.



Disclaimer: The GIS Tax Parcel data is created and maintained by individual counties, varies in quality, and may not reflect the entirety of the County Assessor's records. Therefore, acreage totals in this report should be used as estimates only.

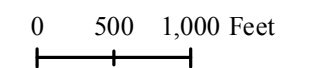
Conway County 2019 Leveed Area Parcels

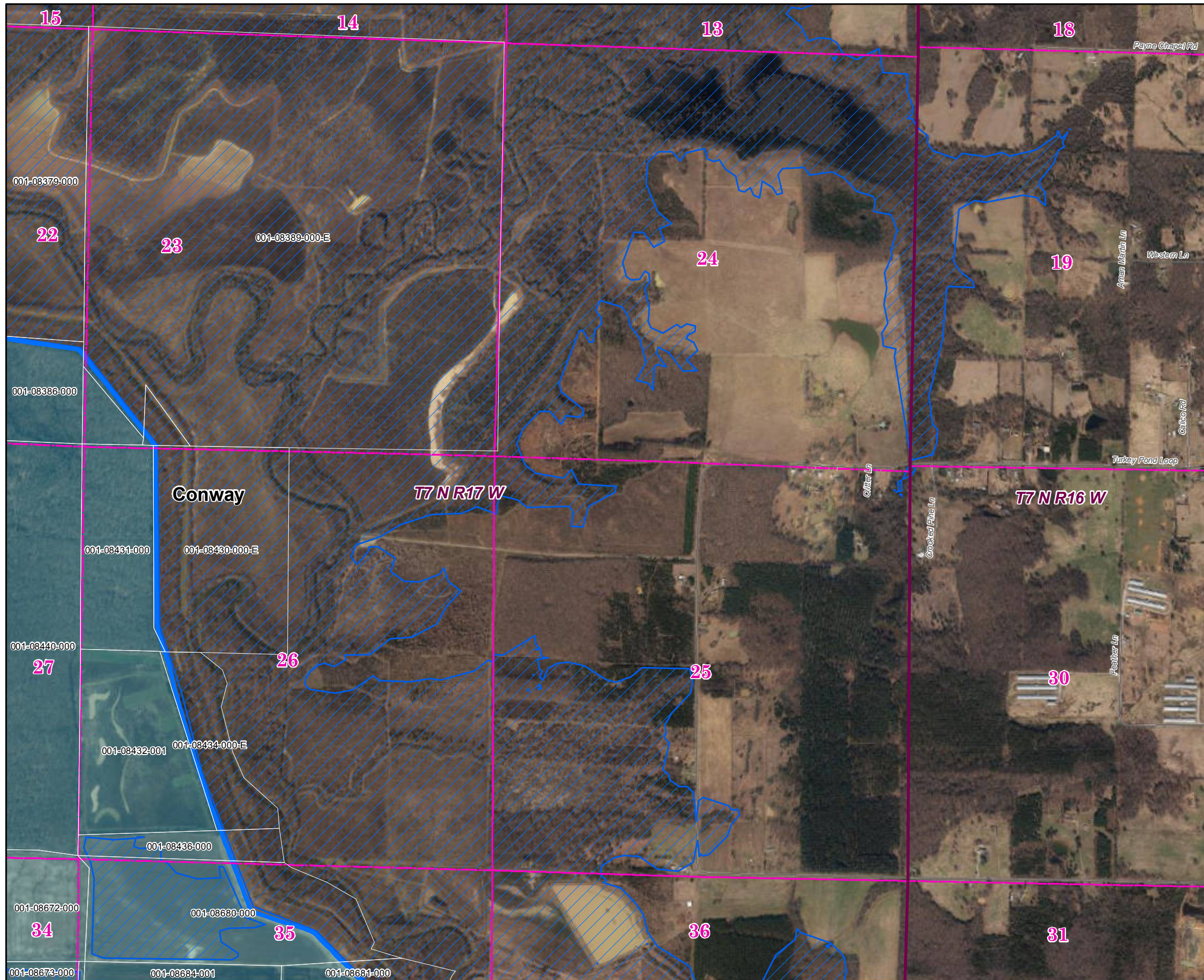


Parcels Intersecting Leveed Area:
Total Parcel Acreage= 42,585.49
Acreage within Leveed Area= 29,889.44
 [Acreage within Inundation Area = 27,953.52.
 Not shown. Parcel list available upon request.]

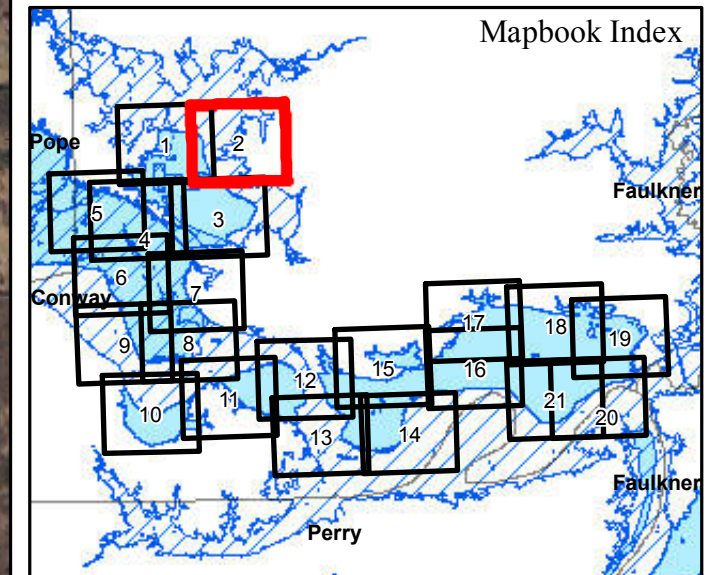
- USACE Leveed Area
- USACE NLD Levee
- USACE Forecasted Inundation
- Roads
- County Boundary
- PLSS Section
- PLSS Township/Range
- Levee and Drainage Districts

1:15,000













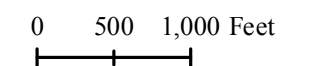
Conway County 2019 Leveed Area Parcels



Parcels Intersecting Leveed Area:
Total Parcel Acreage= 42,585.49
Acreage within Leveed Area= 29,889.44
 [Acreage within Inundation Area = 27,953.52.
 Not shown. Parcel list available upon request.]

-  USACE Leveed Area
-  USACE NLD Levee
-  USACE Forecasted Inundation
-  Roads
-  County Boundary
-  PLSS Section
-  PLSS Township/Range
-  Levee and Drainage Districts

1:15,000

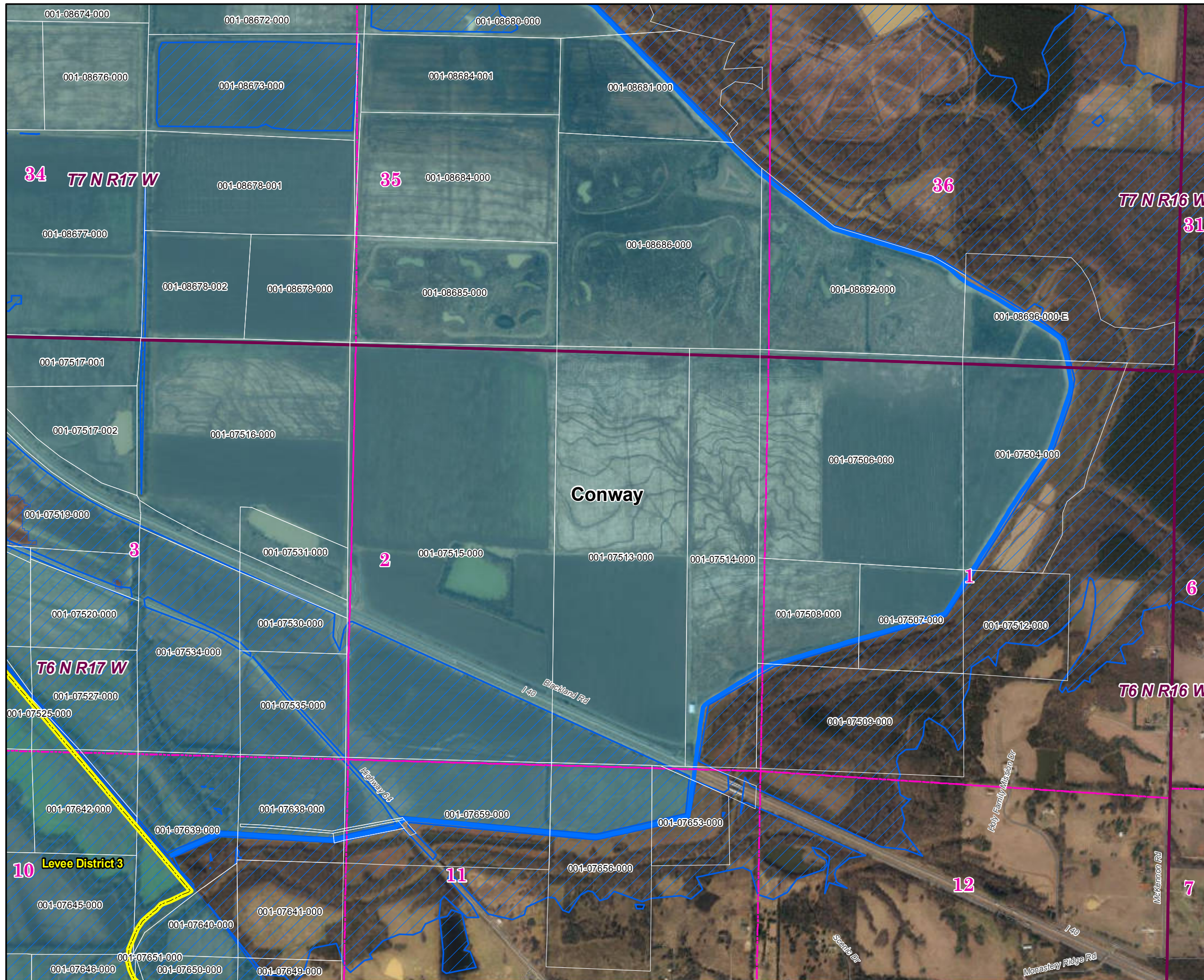


Page 2 of 21

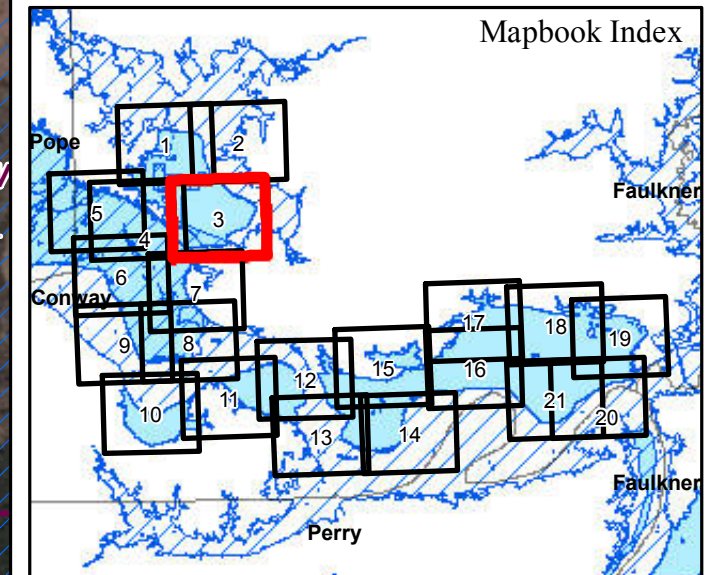
11/26/2019



ARKANSAS
GIS OFFICE



Conway County 2019 Leveed Area Parcels



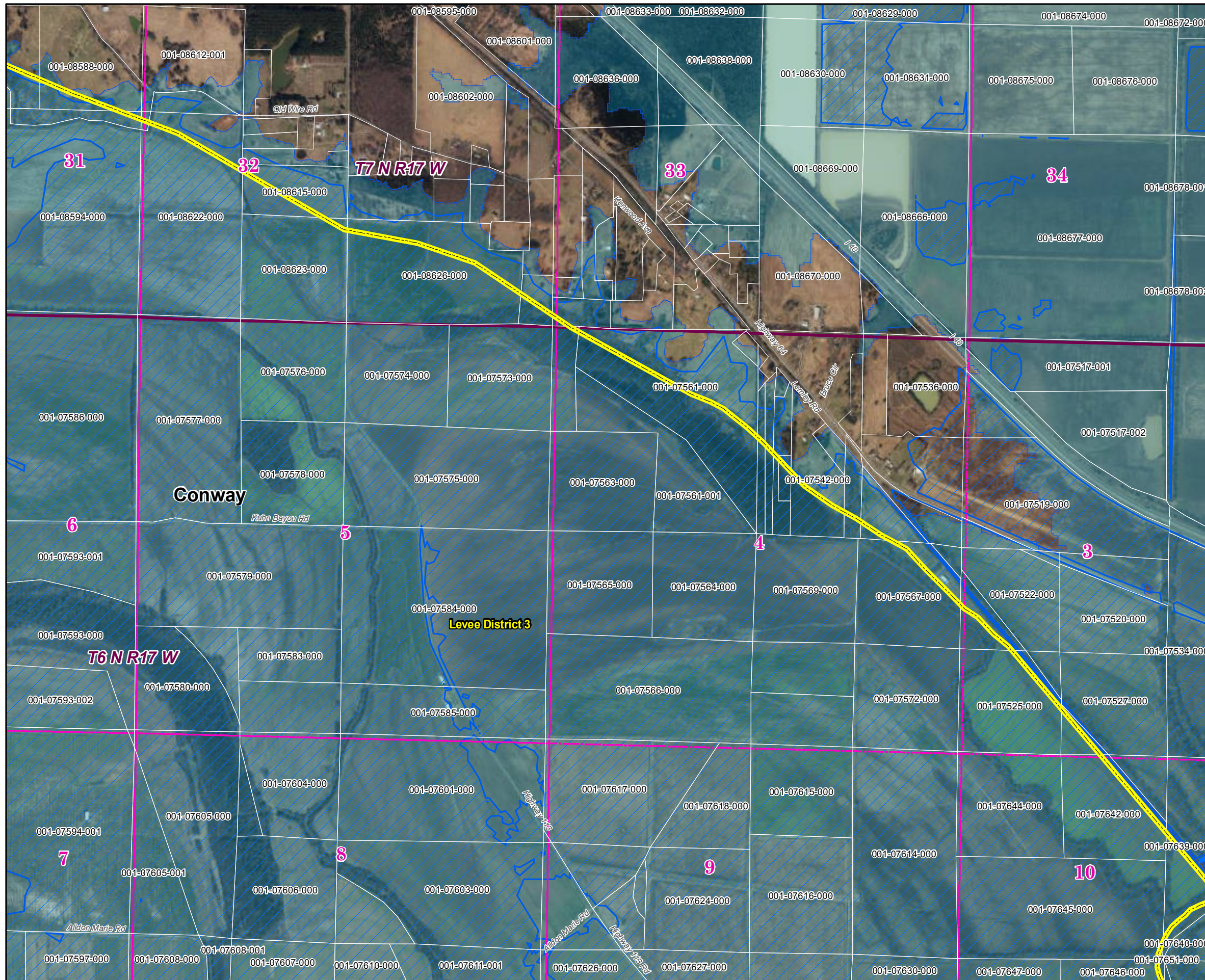
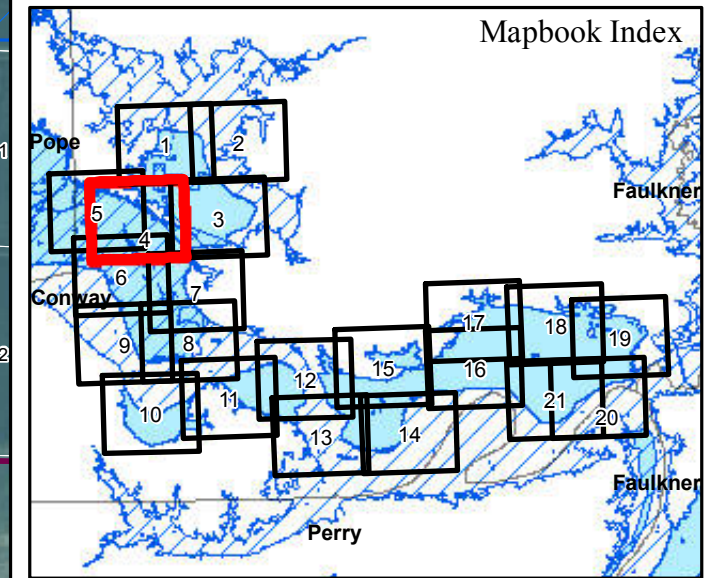
Parcels Intersecting Leveed Area:
Total Parcel Acreage= 42,585.49
Acreage within Leveed Area= 29,889.44
 [Acreage within Inundation Area = 27,953.52.
 Not shown. Parcel list available upon request.]

- USACE Leveed Area
- USACE NLD Levee
- USACE Forecasted Inundation
- Roads
- County Boundary
- PLSS Section
- PLSS Township/Range
- Levee and Drainage Districts

1:15,000
 0 500 1,000 Feet

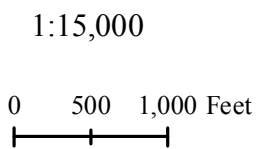


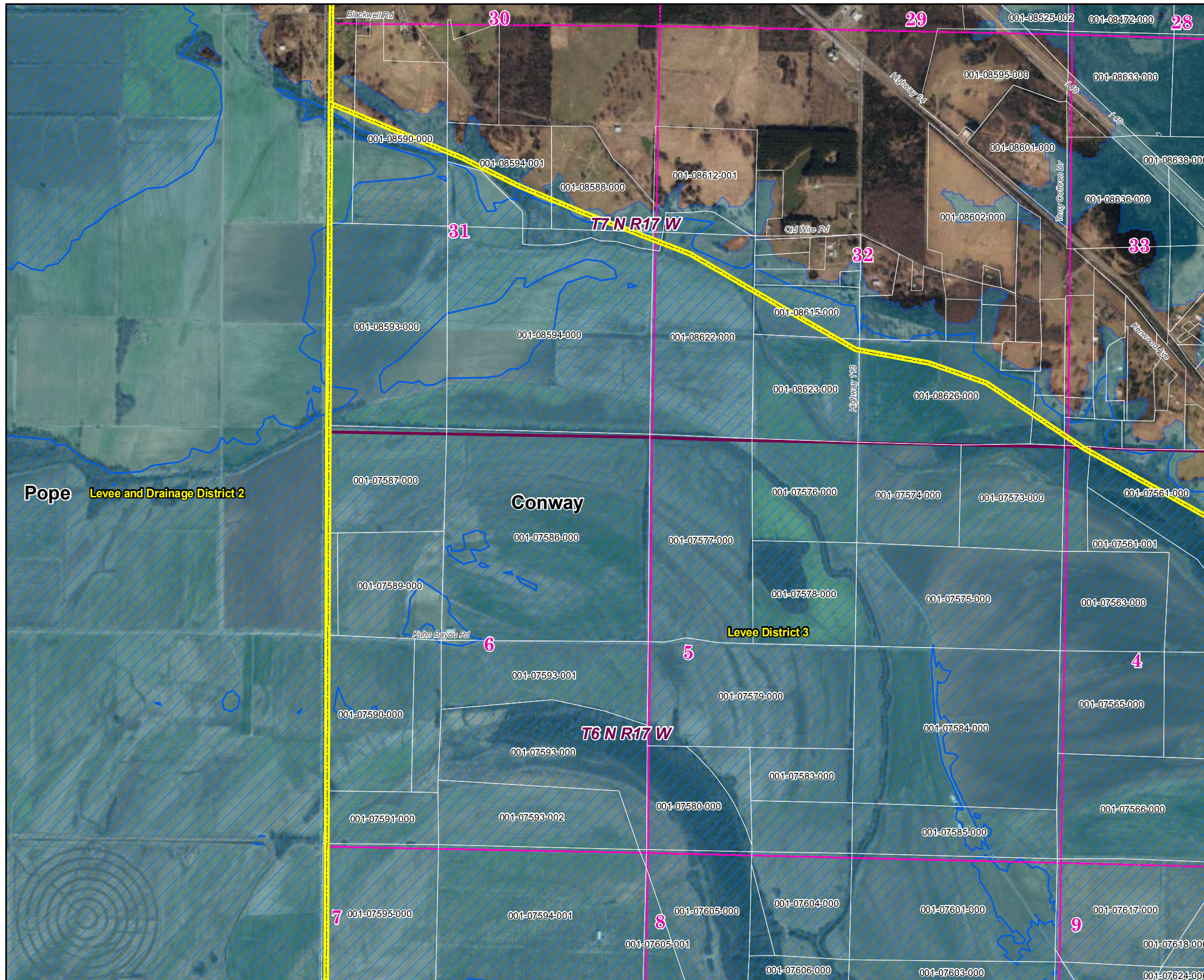
Conway County 2019 Leveed Area Parcels



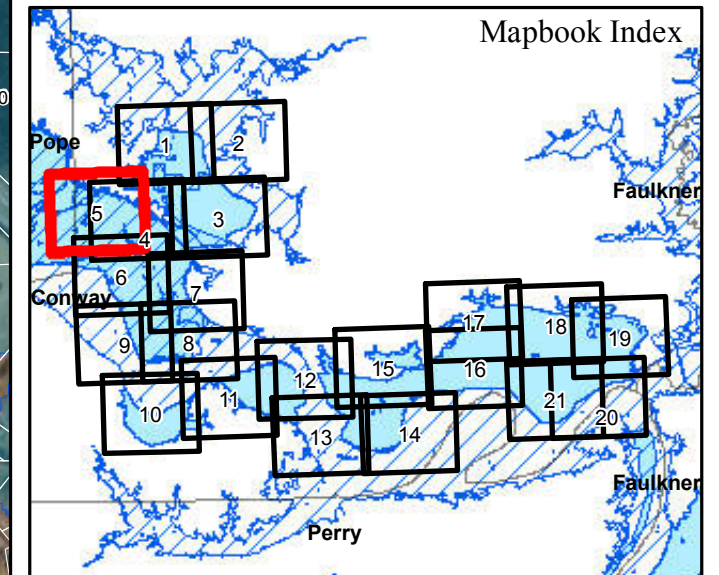
Parcels Intersecting Leveed Area:
Total Parcel Acreage= 42,585.49
Acreage within Leveed Area= 29,889.44
 [Acreage within Inundation Area = 27,953.52. Not shown. Parcel list available upon request.]

- USACE Leveed Area
- USACE NLD Levee
- USACE Forecasted Inundation
- Roads
- County Boundary
- PLSS Section
- PLSS Township/Range
- Levee and Drainage Districts





Conway County 2019 Leveed Area Parcels



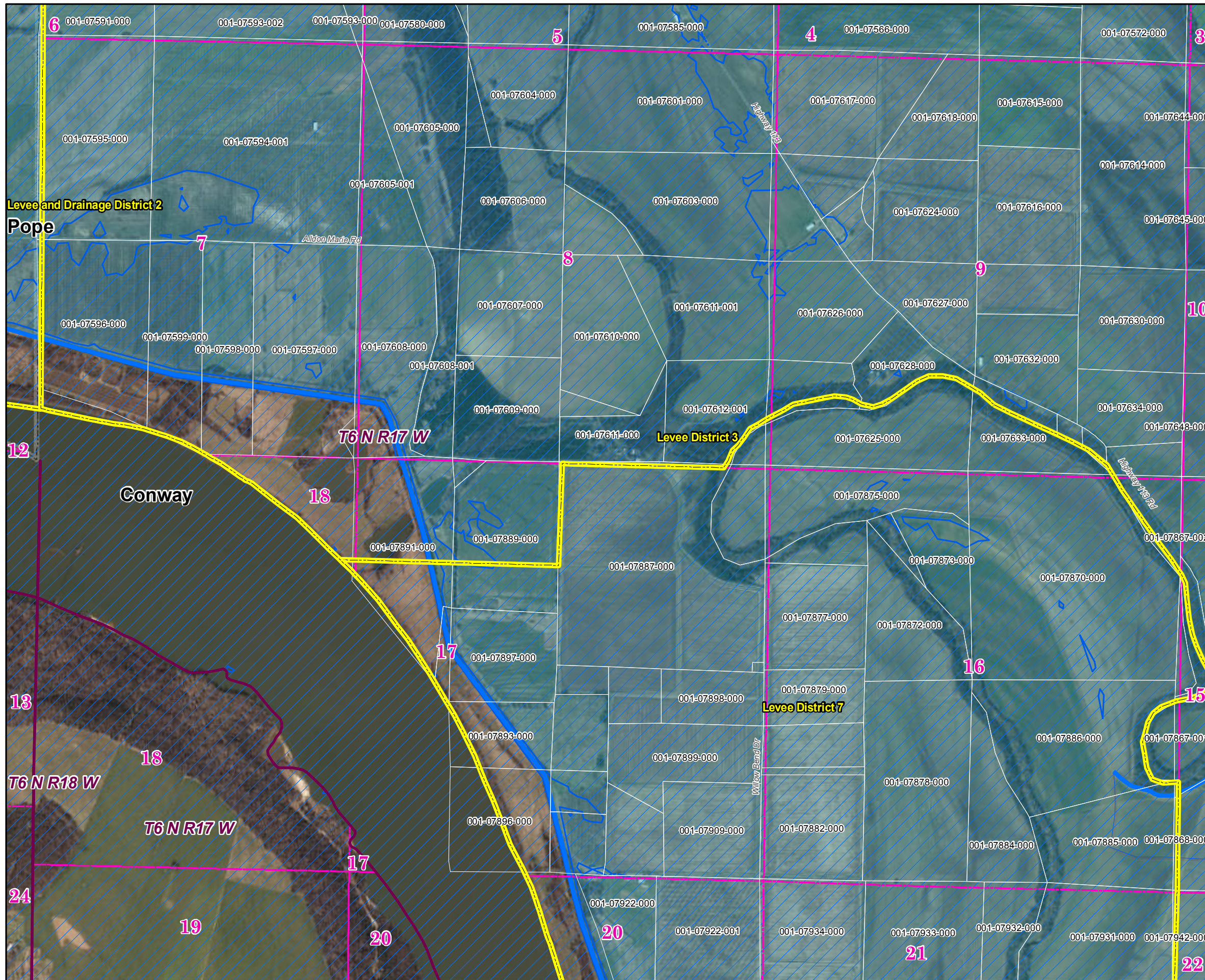
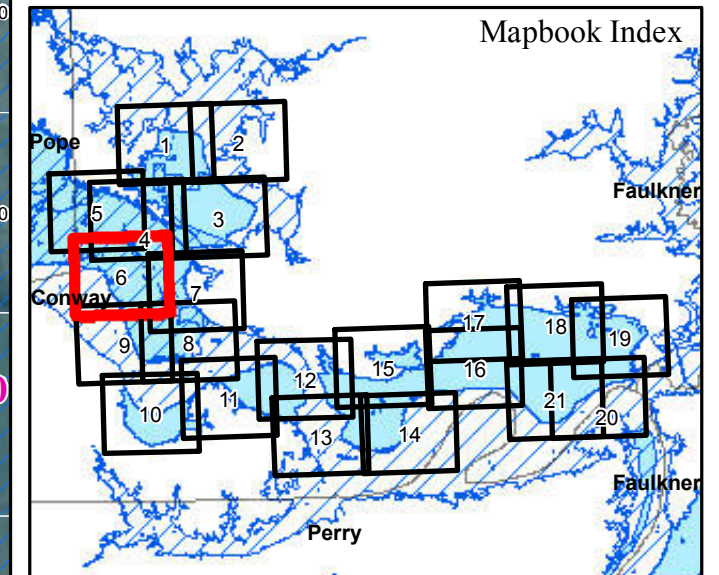
Parcels Intersecting Leveed Area:
Total Parcel Acreage= 42,585.49
Acreage within Leveed Area= 29,889.44
 [Acreage within Inundation Area = 27,953.52.
 Not shown. Parcel list available upon request.]

- USACE Leveed Area
- USACE NLD Levee
- USACE Forecasted Inundation
- Roads
- County Boundary
- PLSS Section
- PLSS Township/Range
- Levee and Drainage Districts

1:15,000
 0 500 1,000 Feet



Conway County 2019 Leveed Area Parcels



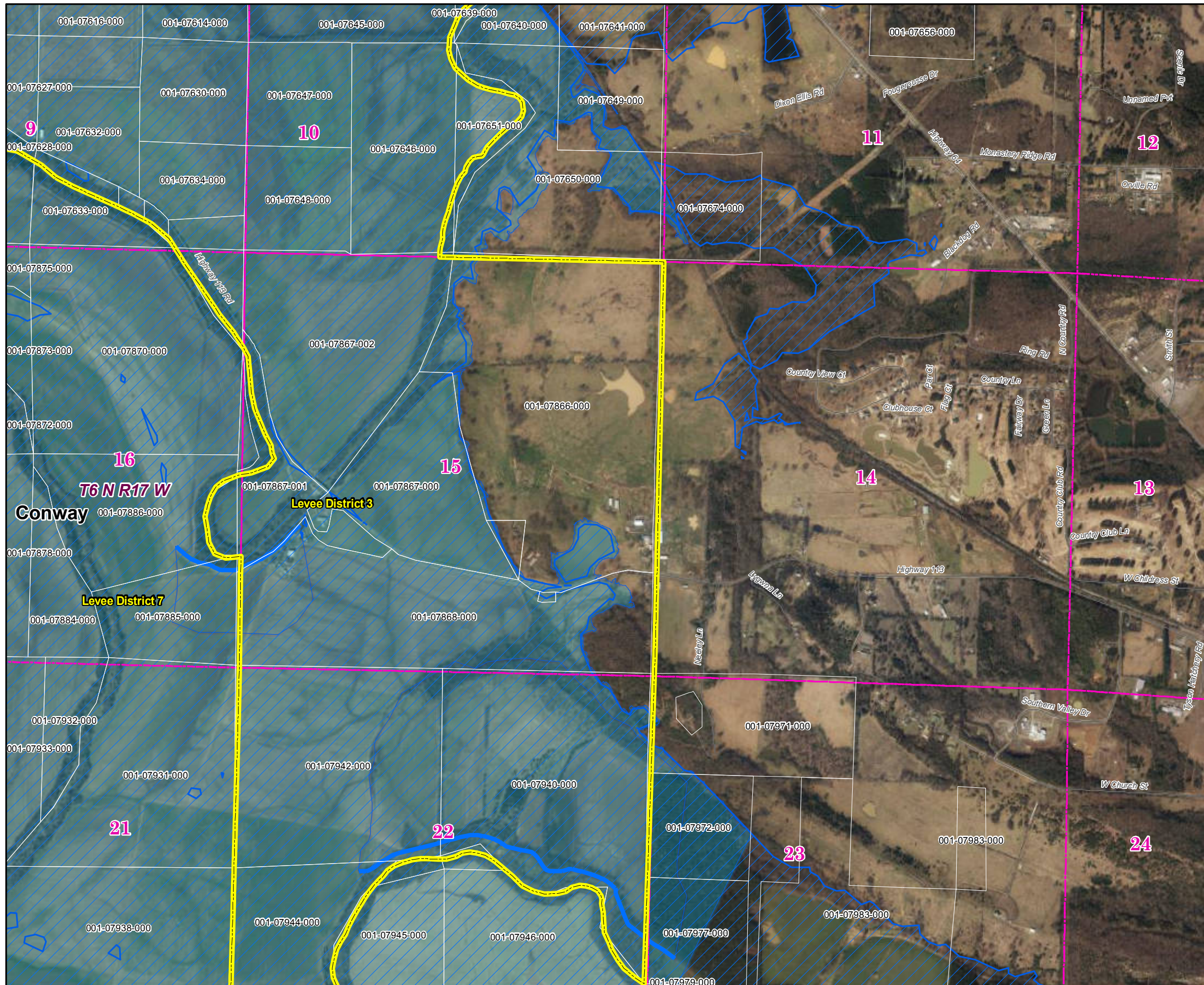
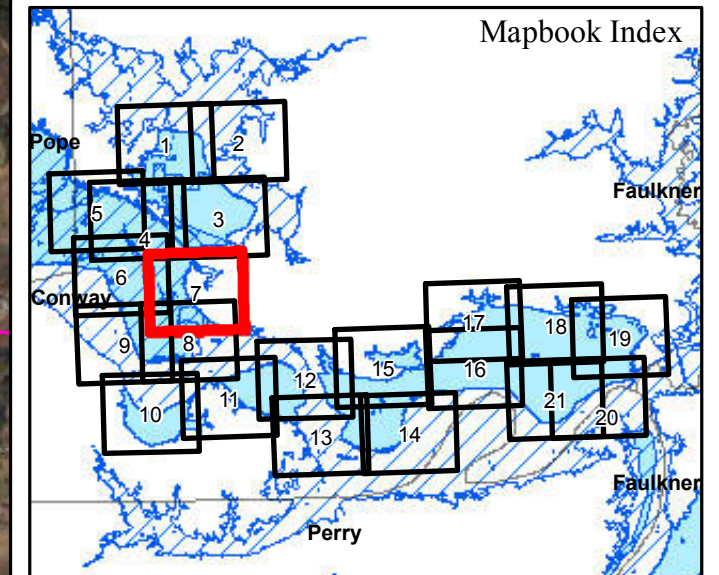
Parcels Intersecting Leveed Area:
Total Parcel Acreage= 42,585.49
Acreage within Leveed Area= 29,889.44
 [Acreage within Inundation Area = 27,953.52. Not shown. Parcel list available upon request.]

- USACE Leveed Area
- USACE NLD Levee
- USACE Forecasted Inundation
- Roads
- County Boundary
- PLSS Section
- PLSS Township/Range
- Levee and Drainage Districts

1:15,000
 0 500 1,000 Feet



Conway County 2019 Leveed Area Parcels

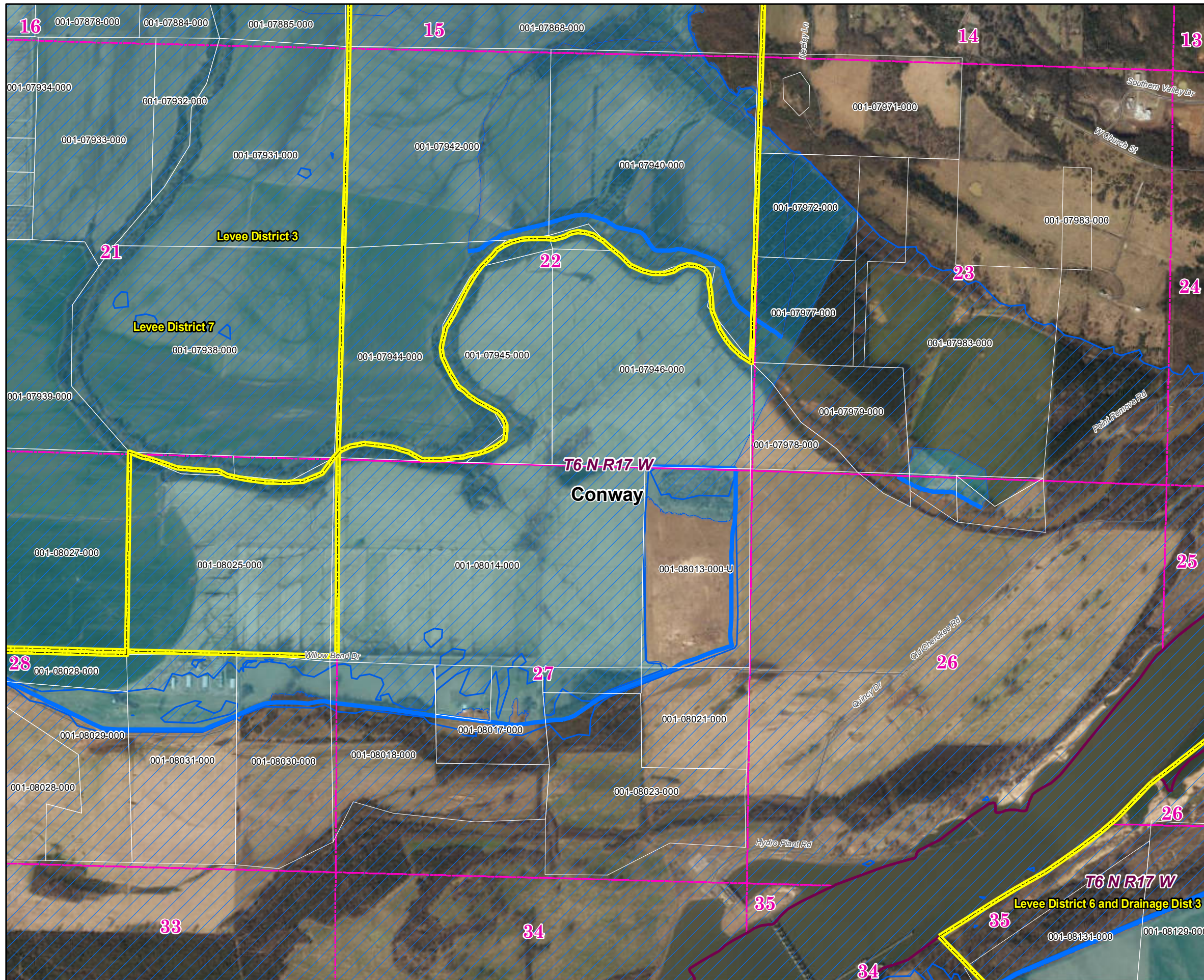


Parcels Intersecting Leveed Area:
Total Parcel Acreage= 42,585.49
Acreage within Leveed Area= 29,889.44
 [Acreage within Inundation Area = 27,953.52.
 Not shown. Parcel list available upon request.]

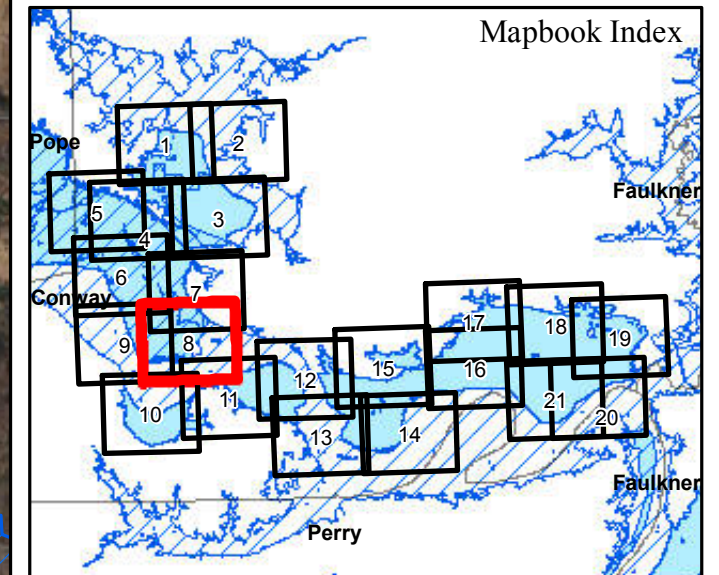
- USACE Leveed Area
- USACE NLD Levee
- USACE Forecasted Inundation
- Roads
- County Boundary
- PLSS Section
- PLSS Township/Range
- Levee and Drainage Districts

1:15,000
 0 500 1,000 Feet





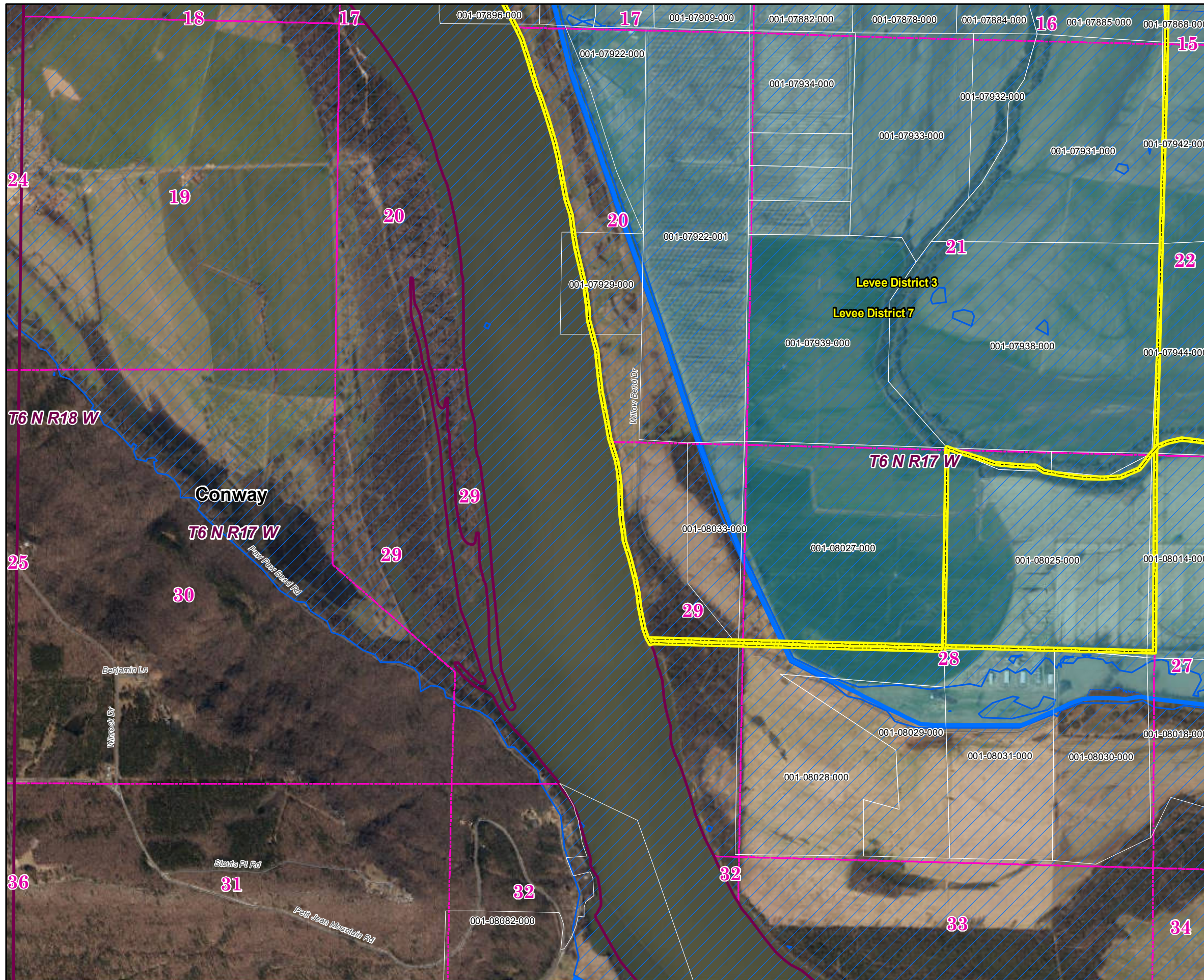
Conway County 2019 Leveed Area Parcels



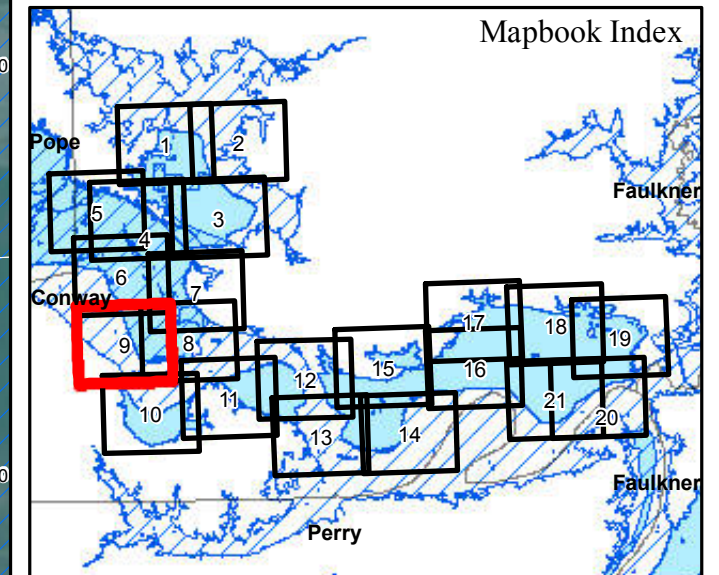
Parcels Intersecting Leveed Area:
Total Parcel Acreage= 42,585.49
Acreage within Leveed Area= 29,889.44
 [Acreage within Inundation Area = 27,953.52.
 Not shown. Parcel list available upon request.]

- USACE Leveed Area
- USACE NLD Levee
- USACE Forecasted Inundation
- Roads
- County Boundary
- PLSS Section
- PLSS Township/Range
- Levee and Drainage Districts

1:15,000
 0 500 1,000 Feet



Conway County 2019 Leveed Area Parcels



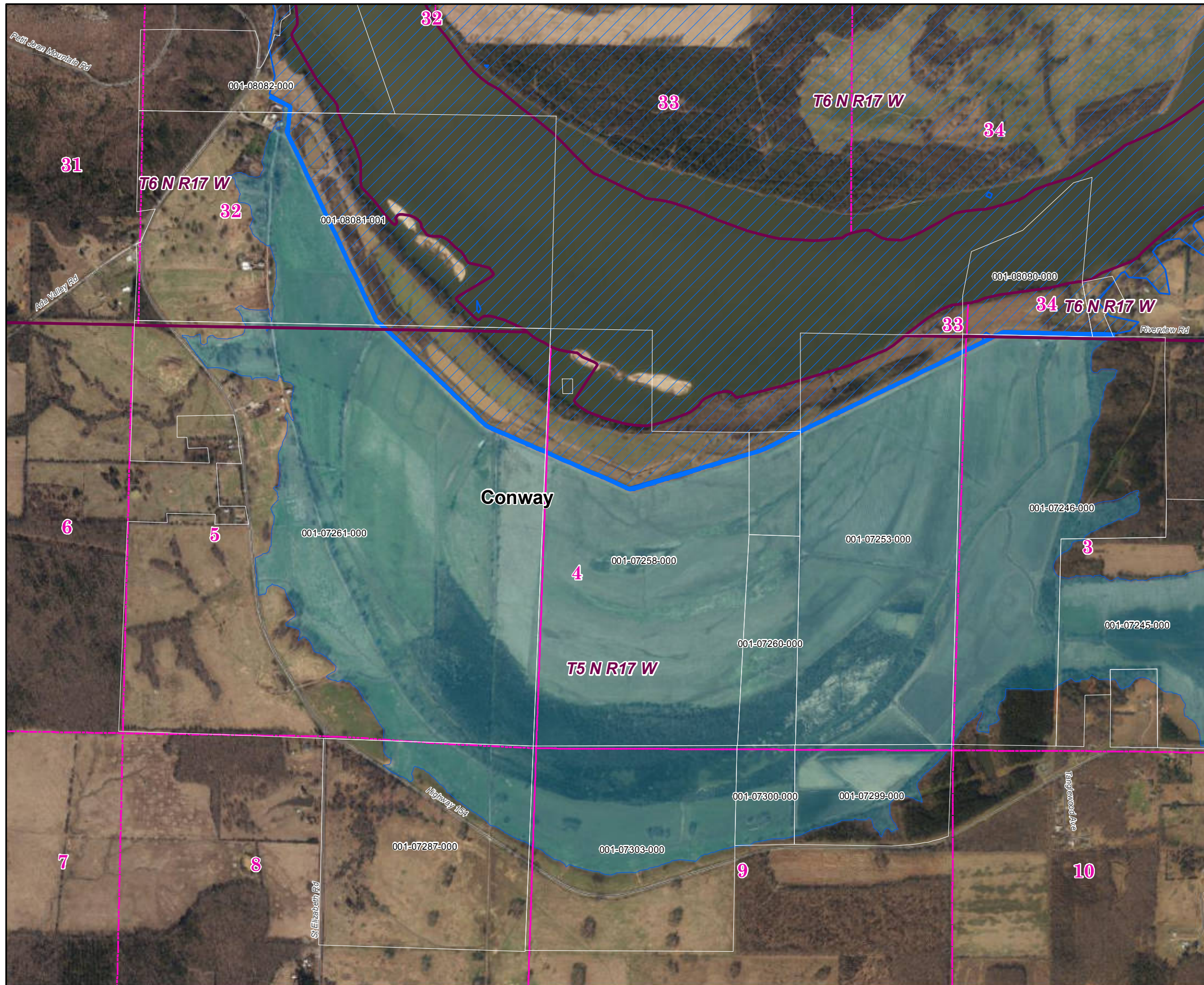
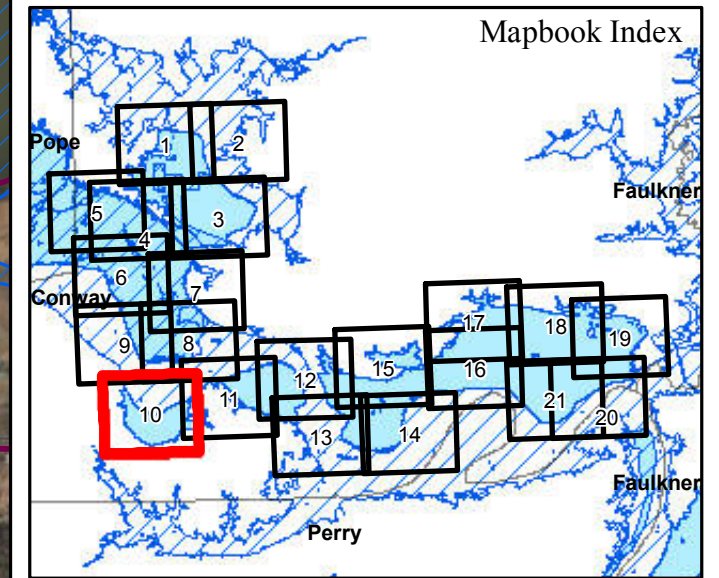
Parcels Intersecting Leveed Area:
Total Parcel Acreage= 42,585.49
Acreage within Leveed Area= 29,889.44
 [Acreage within Inundation Area = 27,953.52.
 Not shown. Parcel list available upon request.]

- USACE Leveed Area
- USACE NLD Levee
- USACE Forecasted Inundation
- Roads
- County Boundary
- PLSS Section
- PLSS Township/Range
- Levee and Drainage Districts









1:15,000
 0 500 1,000 Feet

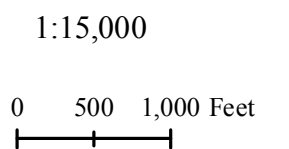


Conway County 2019 Leveed Area Parcels

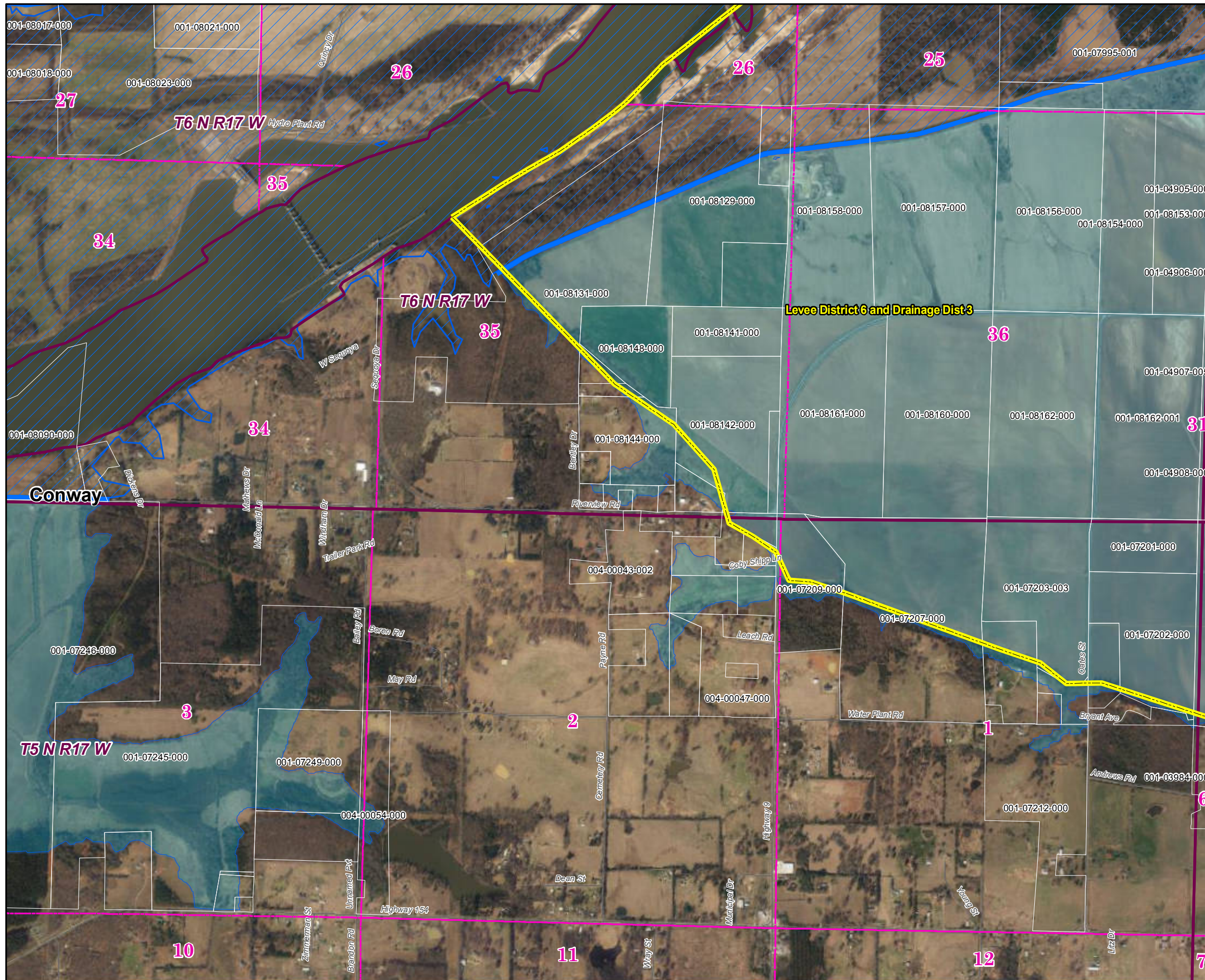
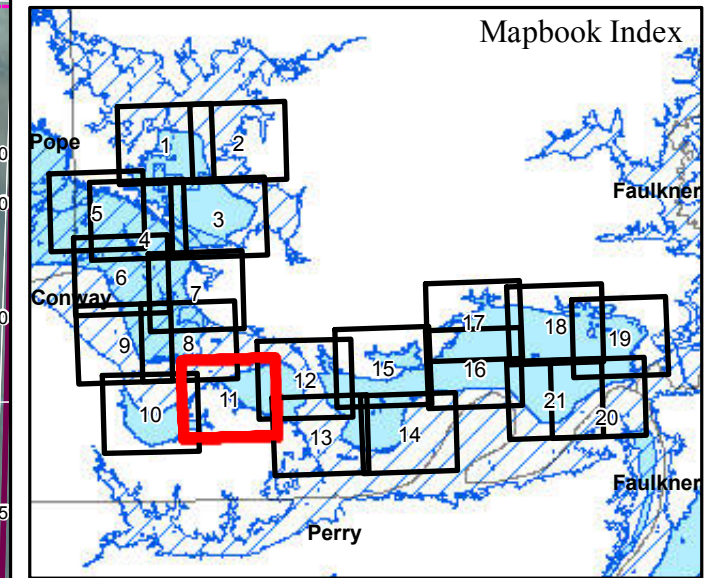


Parcels Intersecting Leveed Area:
Total Parcel Acreage= 42,585.49
Acreage within Leveed Area= 29,889.44
 [Acreage within Inundation Area = 27,953.52.
 Not shown. Parcel list available upon request.]

-  USACE Leveed Area
-  USACE NLD Levee
-  USACE Forecasted Inundation
-  Roads
-  County Boundary
-  PLSS Section
-  PLSS Township/Range
-  Levee and Drainage Districts



Conway County 2019 Leveed Area Parcels



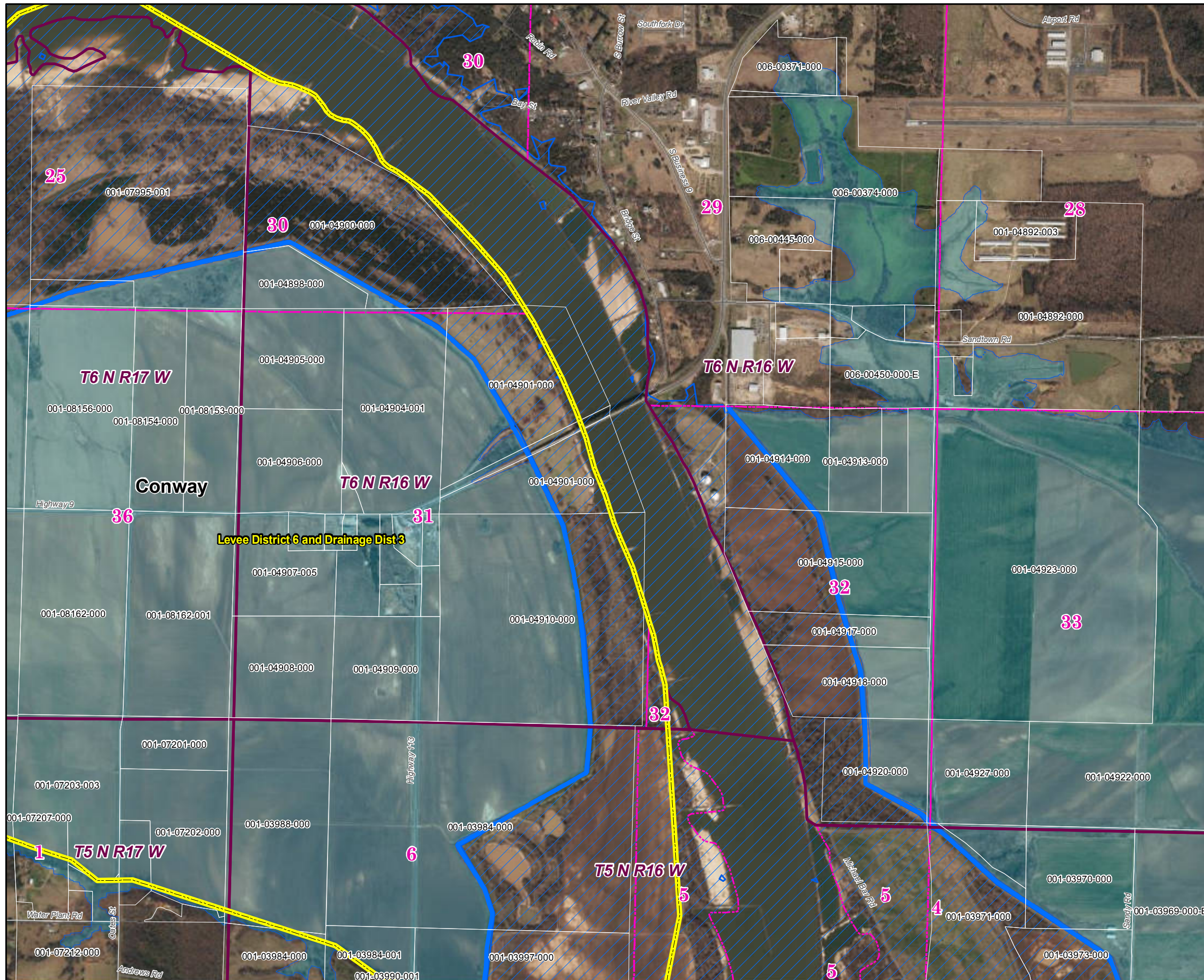
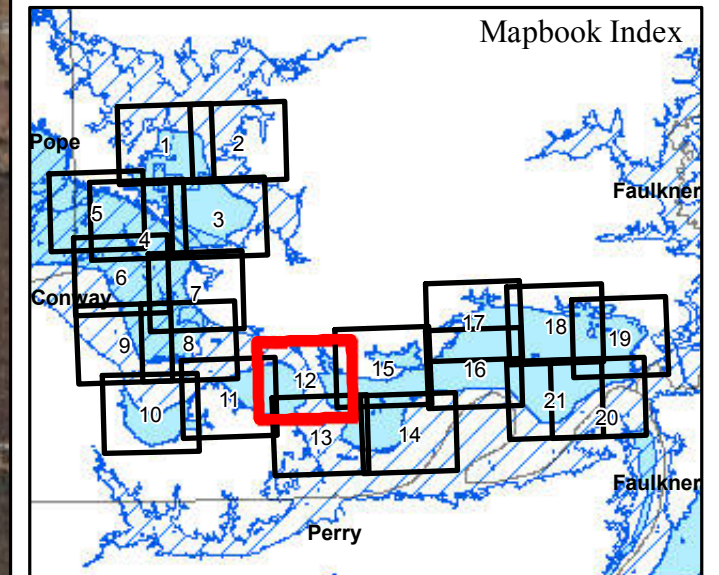
Parcels Intersecting Leveed Area:
Total Parcel Acreage= 42,585.49
Acreage within Leveed Area= 29,889.44
 [Acreage within Inundation Area = 27,953.52.
 Not shown. Parcel list available upon request.]

- USACE Leveed Area
- USACE NLD Levee
- USACE Forecasted Inundation
- Roads
- County Boundary
- PLSS Section
- PLSS Township/Range
- Levee and Drainage Districts

1:15,000
 0 500 1,000 Feet

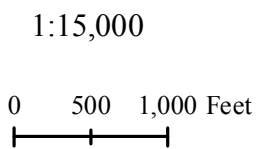


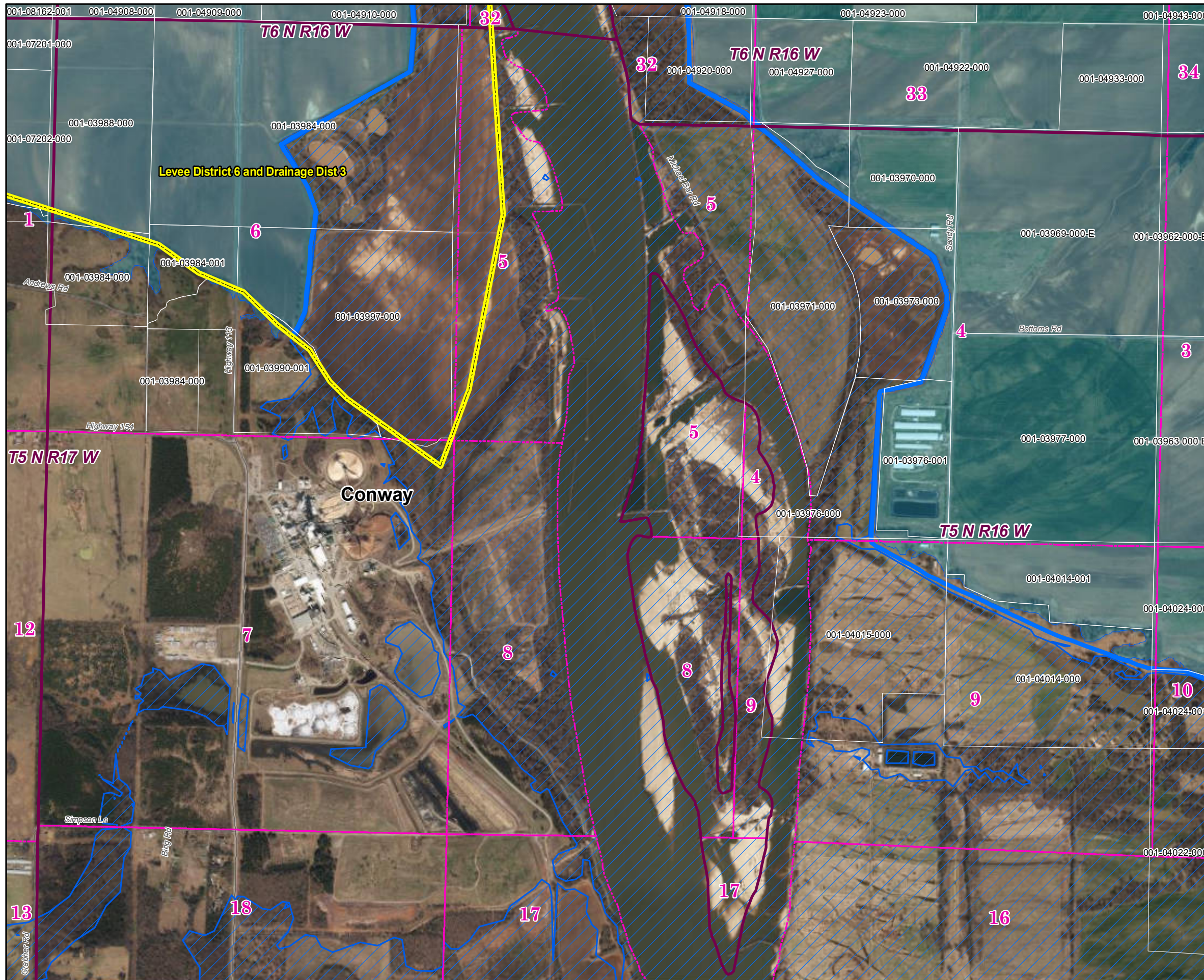
Conway County 2019 Leveed Area Parcels



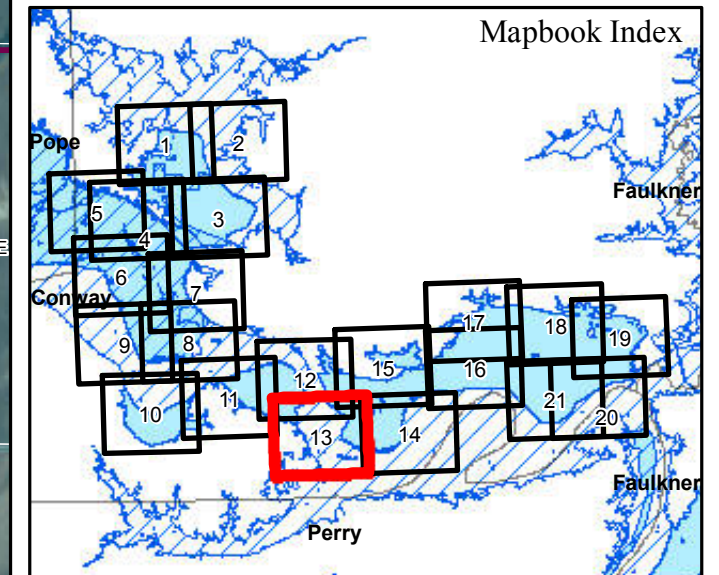
Parcels Intersecting Leveed Area:
Total Parcel Acreage= 42,585.49
Acreage within Leveed Area= 29,889.44
 [Acreage within Inundation Area = 27,953.52.
 Not shown. Parcel list available upon request.]

- USACE Leveed Area
- USACE NLD Levee
- USACE Forecasted Inundation
- Roads
- County Boundary
- PLSS Section
- PLSS Township/Range
- Levee and Drainage Districts











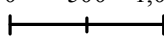


Conway County 2019 Leveed Area Parcels

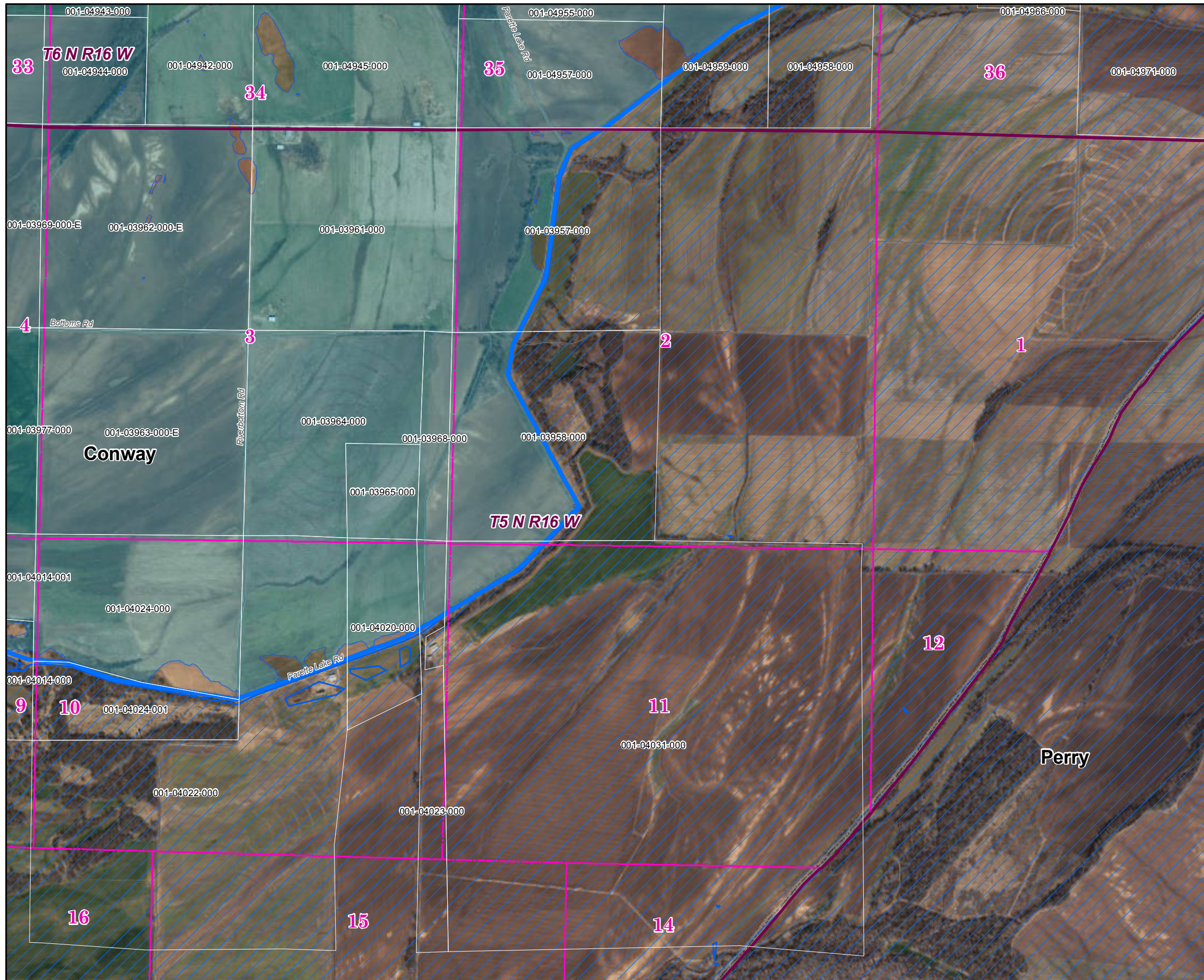


Parcels Intersecting Leveed Area:
Total Parcel Acreage= 42,585.49
Acreage within Leveed Area= 29,889.44
 [Acreage within Inundation Area = 27,953.52.
 Not shown. Parcel list available upon request.]

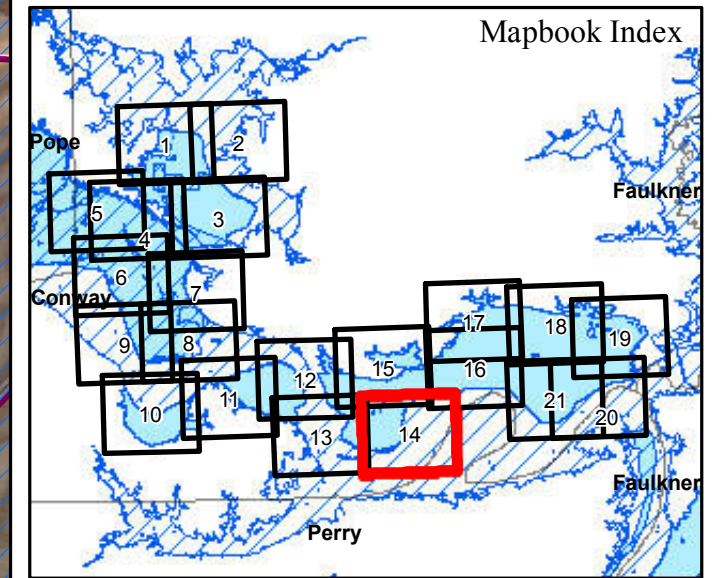
-  USACE Leveed Area
-  USACE NLD Levee
-  USACE Forecasted Inundation
-  Roads
-  County Boundary
-  PLSS Section
-  PLSS Township/Range
-  Levee and Drainage Districts

1:15,000
 0 500 1,000 Feet












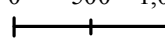


Conway County 2019 Leveed Area Parcels

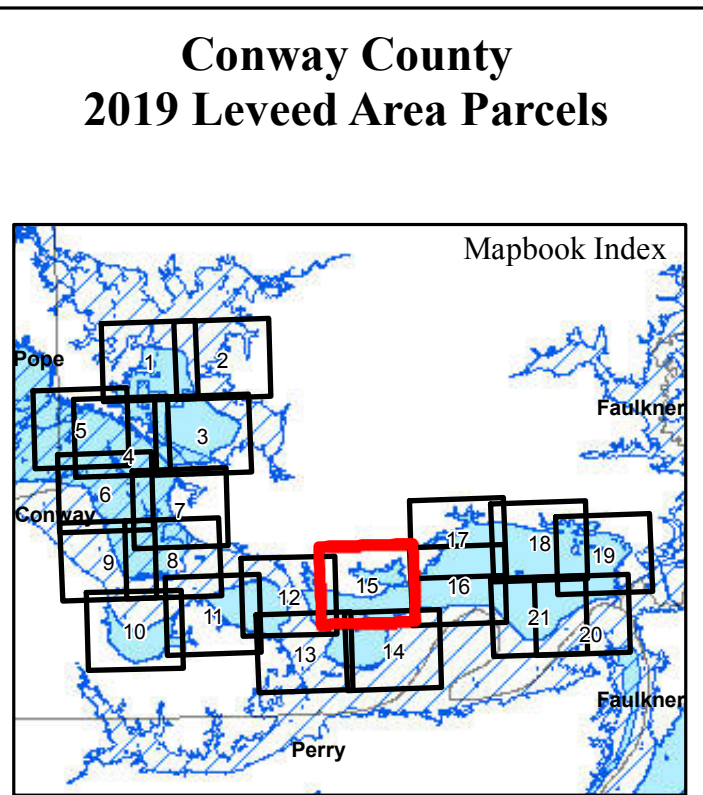
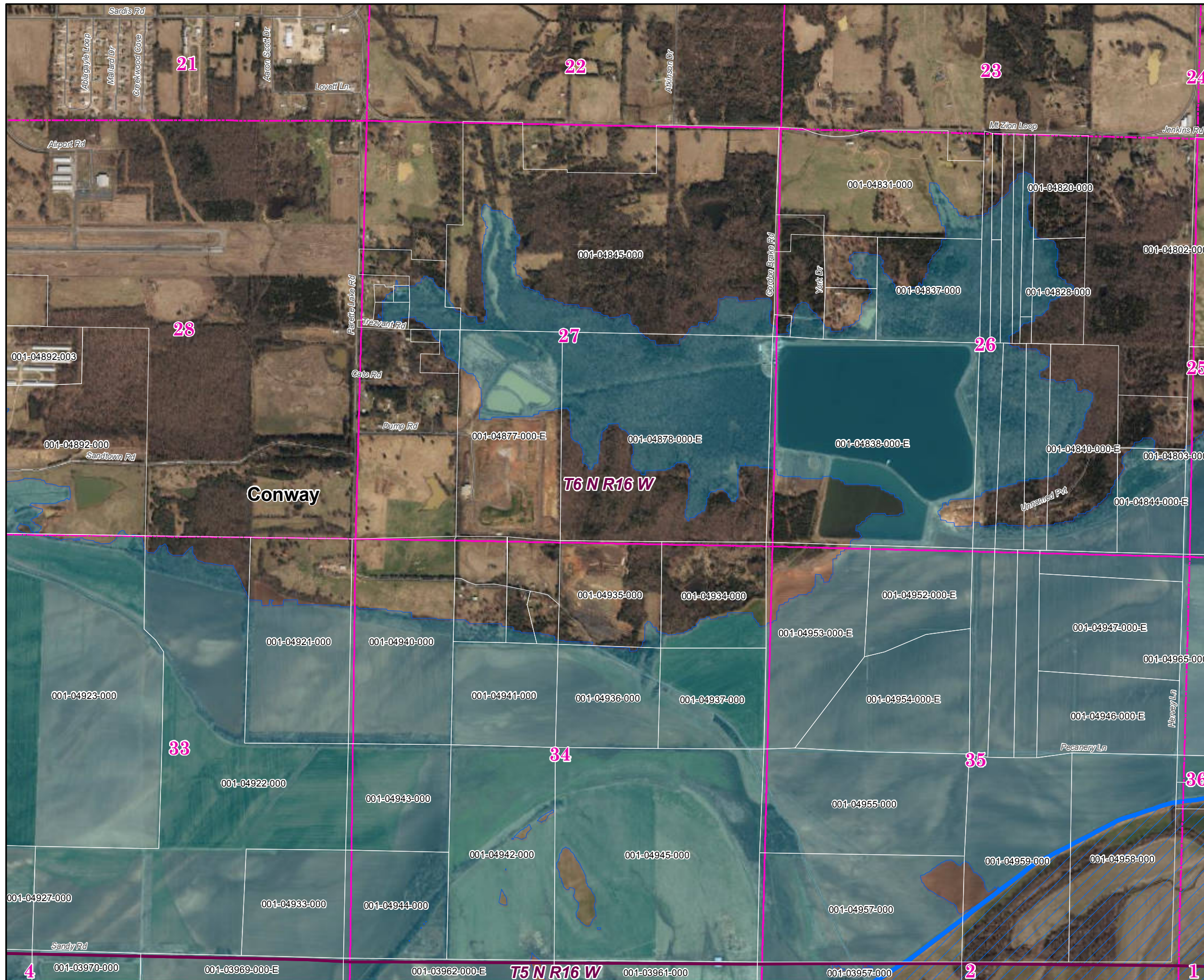


Parcels Intersecting Leveed Area:
Total Parcel Acreage= 42,585.49
Acreage within Leveed Area= 29,889.44
 [Acreage within Inundation Area = 27,953.52.
 Not shown. Parcel list available upon request.]

-  USACE Leveed Area
-  USACE NLD Levee
-  USACE Forecasted Inundation
-  Roads
-  County Boundary
-  PLSS Section
-  PLSS Township/Range
-  Levee and Drainage Districts

1:15,000
 0 500 1,000 Feet






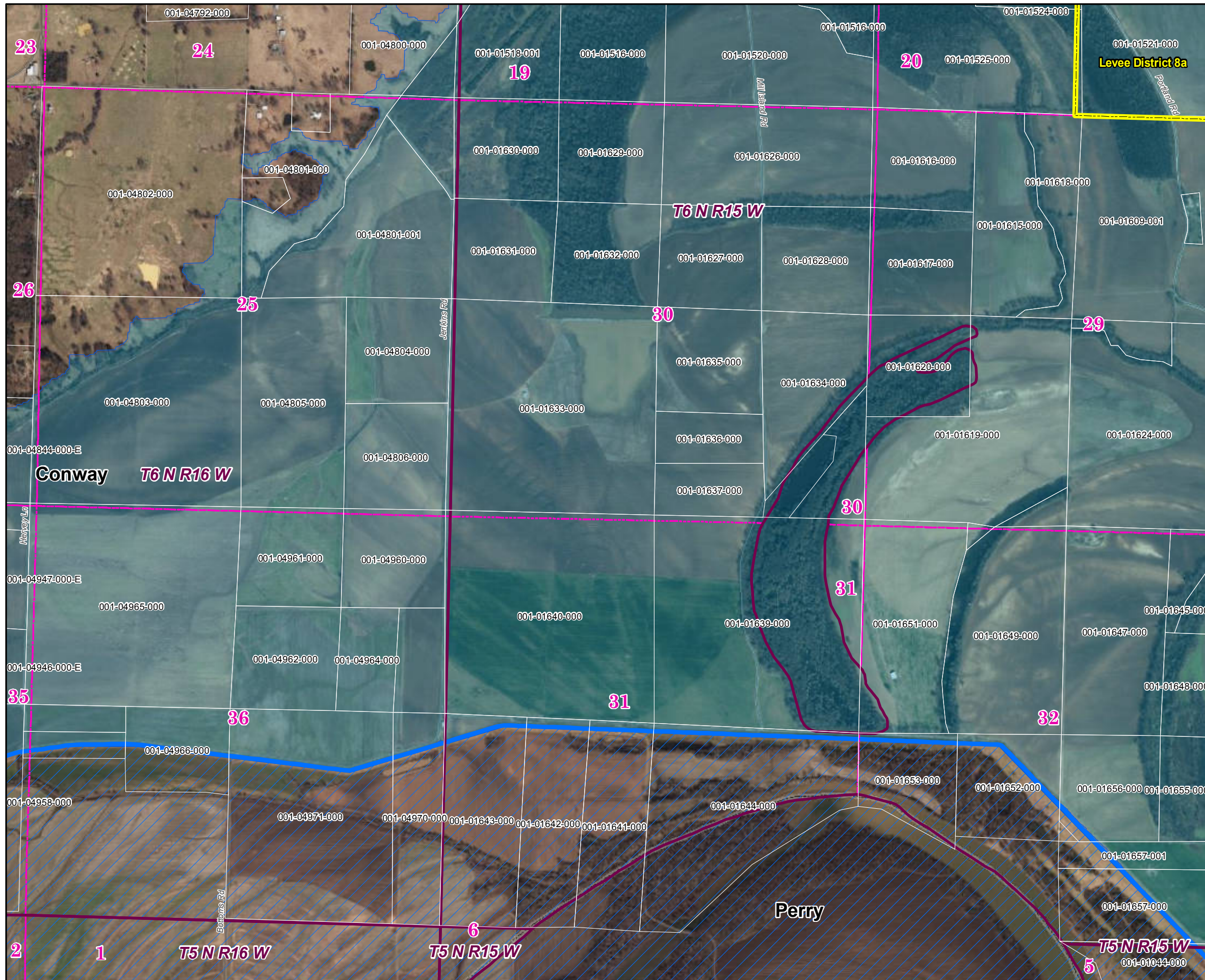
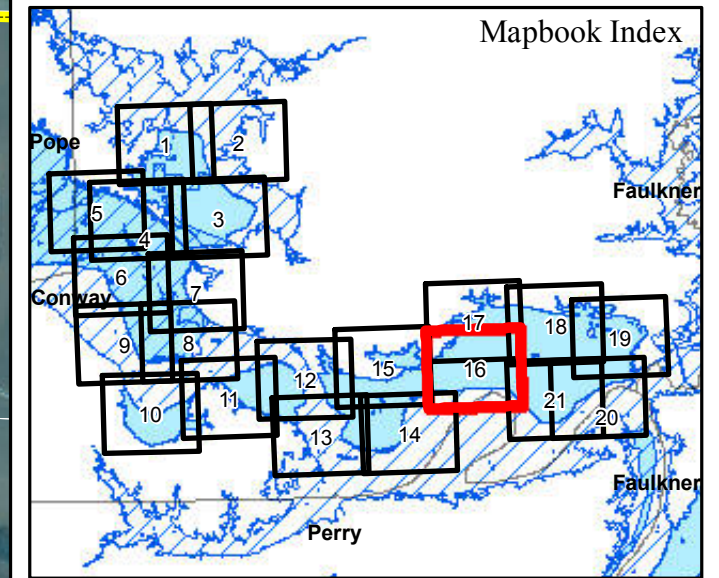
Parcels Intersecting Leveed Area:
Total Parcel Acreage= 42,585.49
Acreage within Leveed Area= 29,889.44
 [Acreage within Inundation Area = 27,953.52.
 Not shown. Parcel list available upon request.]

- USACE Leveed Area
- USACE NLD Levee
- USACE Forecasted Inundation
- Roads
- County Boundary
- PLSS Section
- PLSS Township/Range
- Levee and Drainage Districts

1:15,000

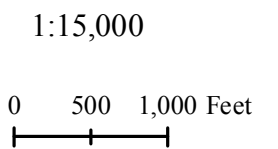


Conway County 2019 Leveed Area Parcels

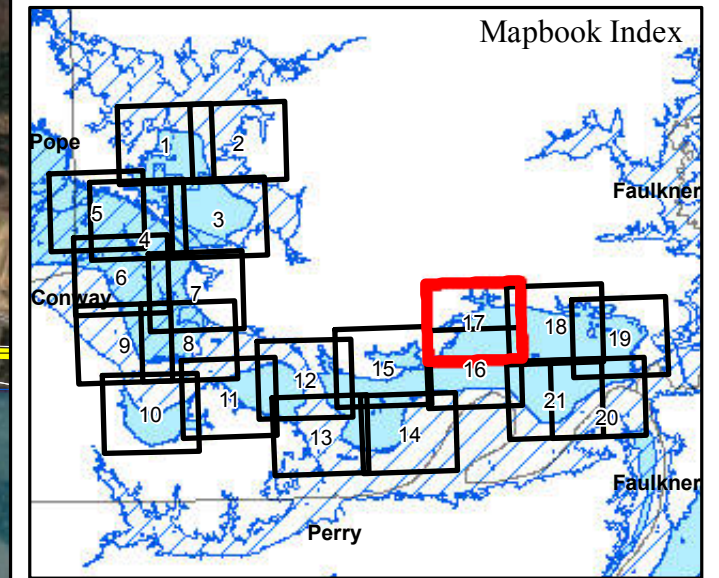
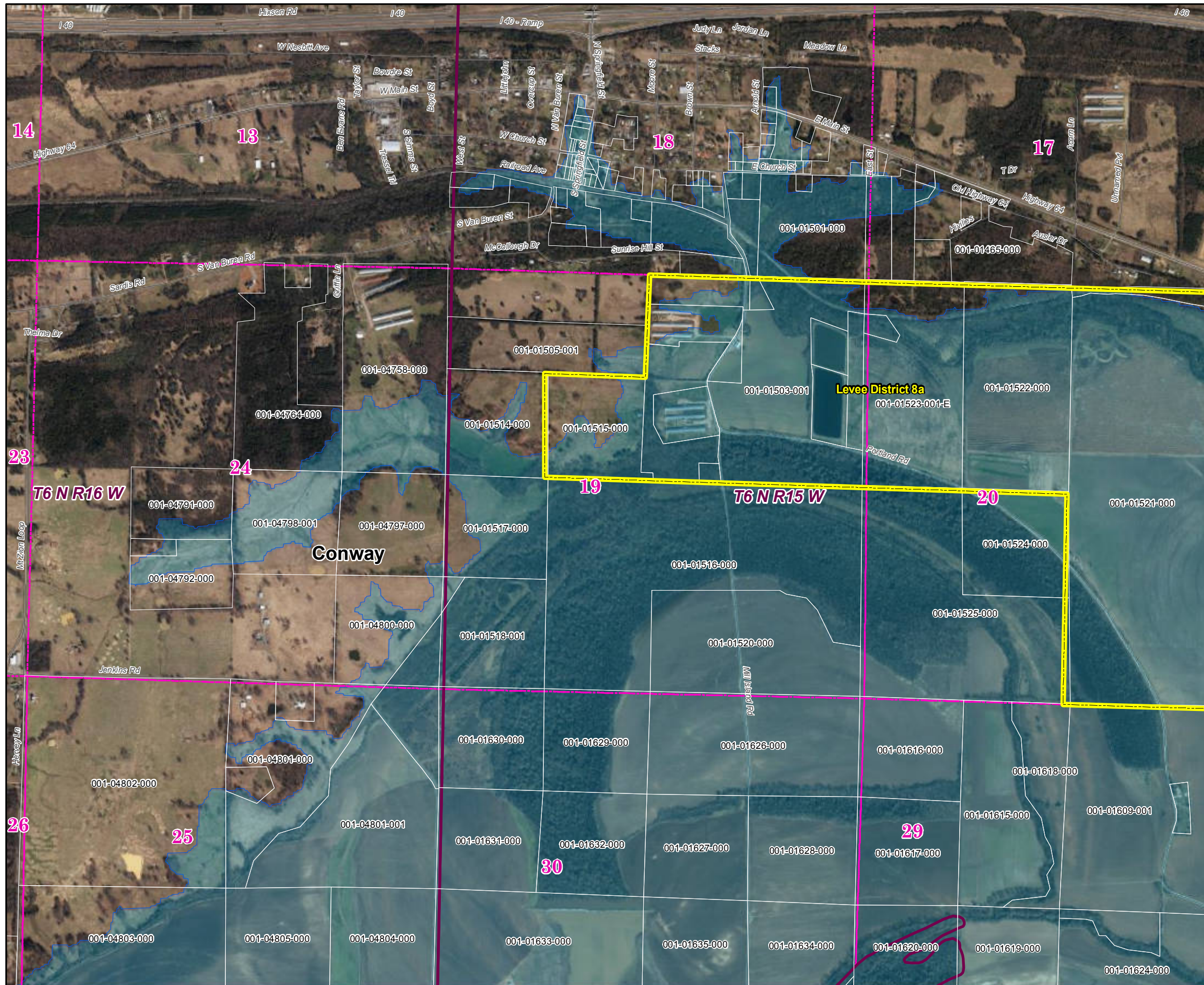


Parcels Intersecting Leveed Area:
Total Parcel Acreage= 42,585.49
Acreage within Leveed Area= 29,889.44
 [Acreage within Inundation Area = 27,953.52.
 Not shown. Parcel list available upon request.]

- USACE Leveed Area
- USACE NLD Levee
- USACE Forecasted Inundation
- Roads
- County Boundary
- PLSS Section
- PLSS Township/Range
- Levee and Drainage Districts

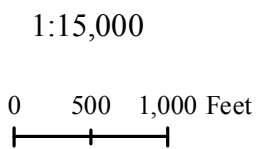


Conway County 2019 Leveed Area Parcels

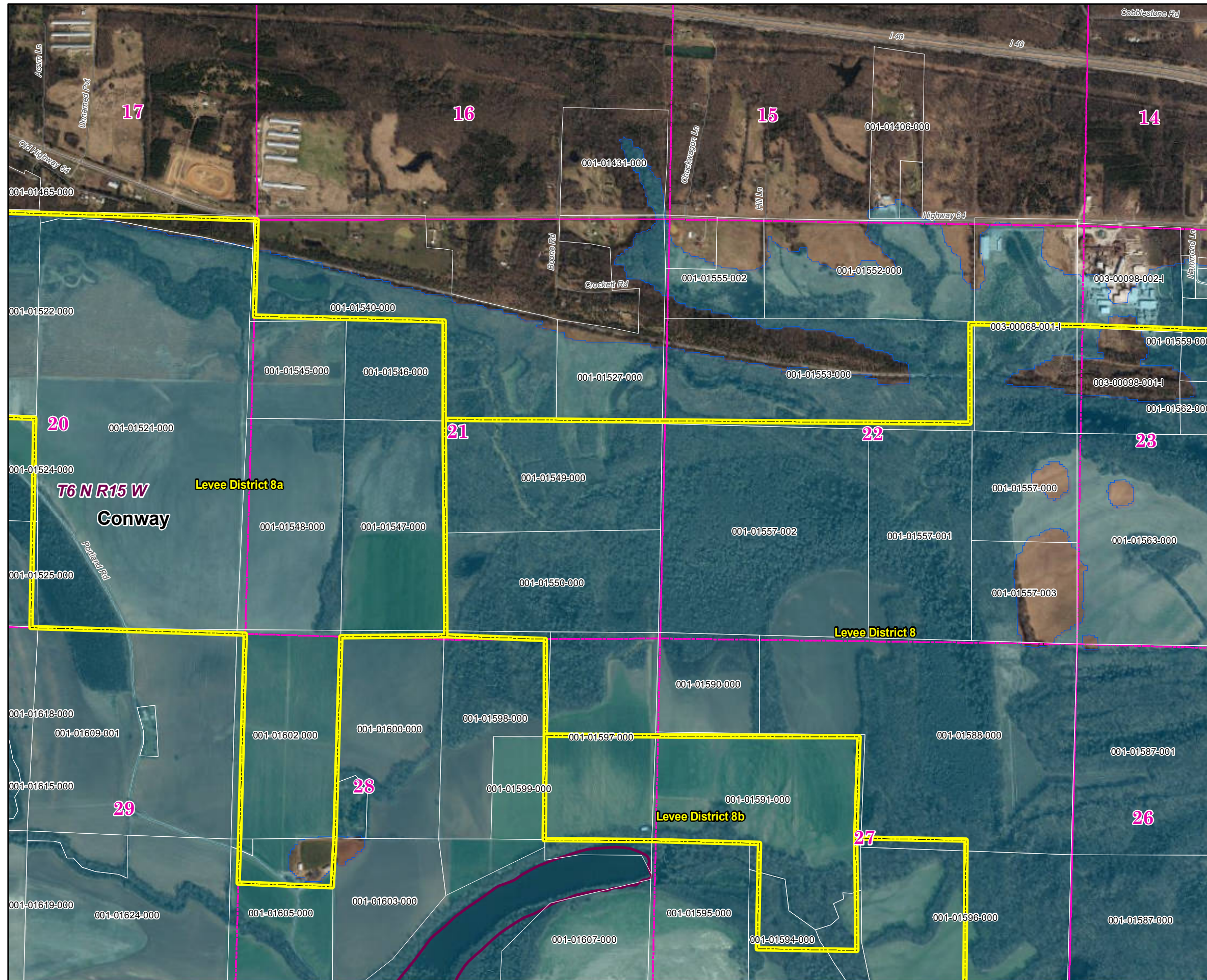
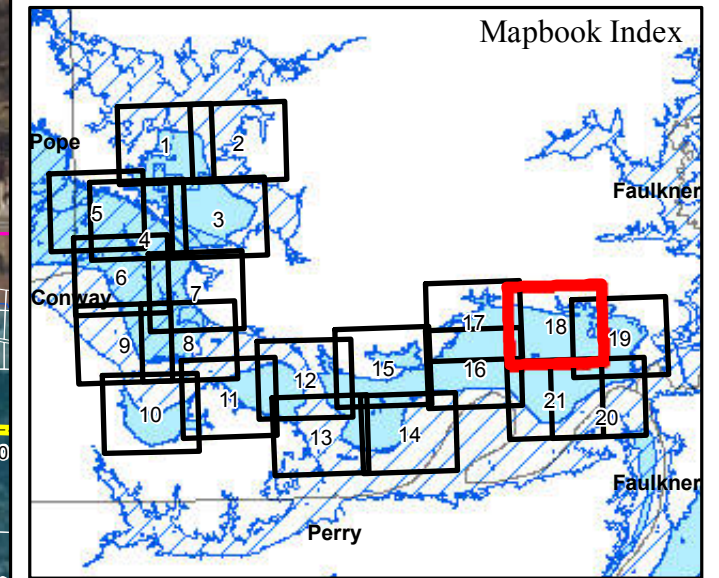


Parcels Intersecting Leveed Area:
Total Parcel Acreage= 42,585.49
Acreage within Leveed Area= 29,889.44
 [Acreage within Inundation Area = 27,953.52.
 Not shown. Parcel list available upon request.]









- USACE Leveed Area
- USACE NLD Levee
- USACE Forecasted Inundation
- Roads
- County Boundary
- PLSS Section
- PLSS Township/Range
- Levee and Drainage Districts

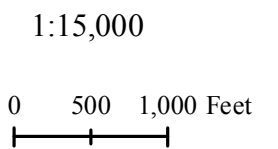


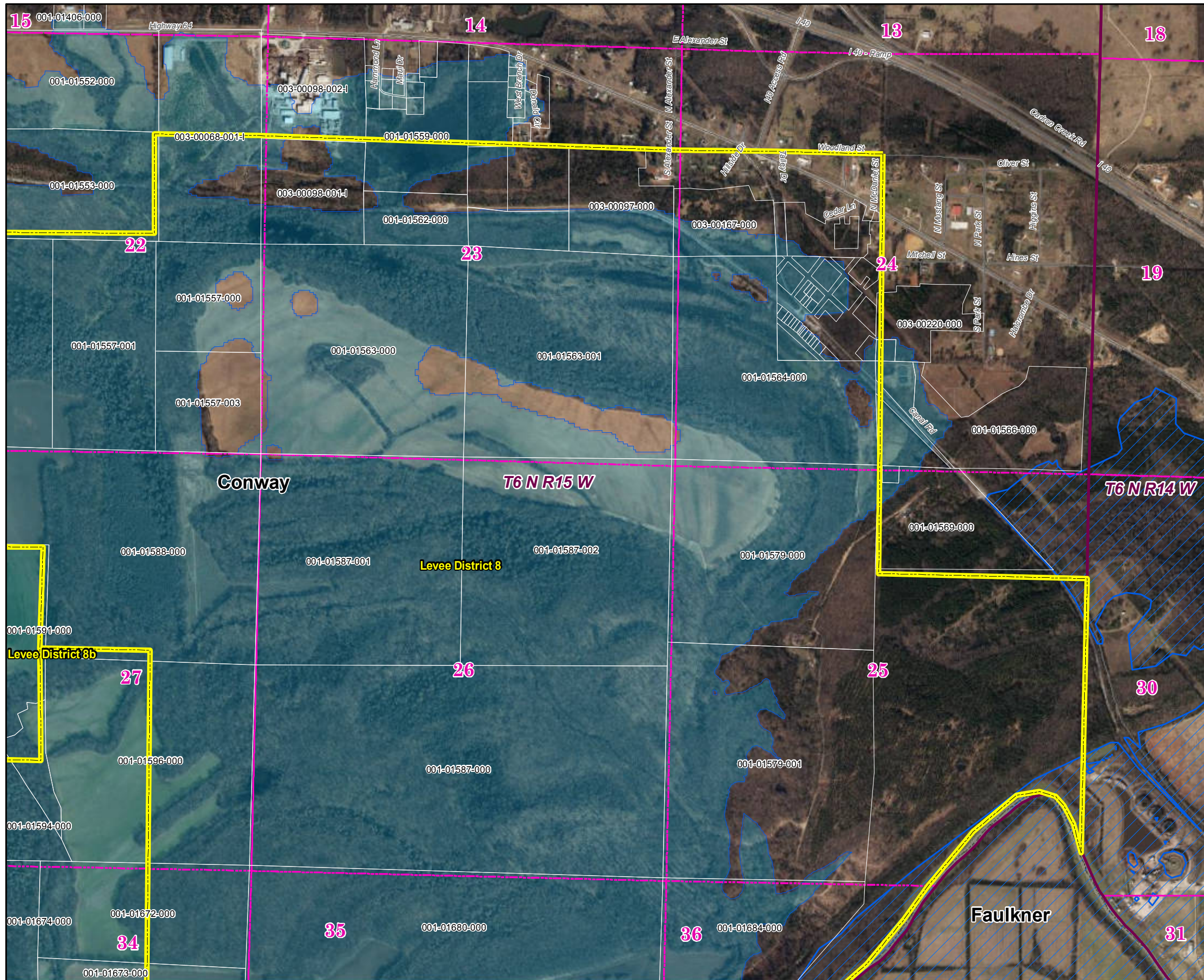
Conway County 2019 Leveed Area Parcels



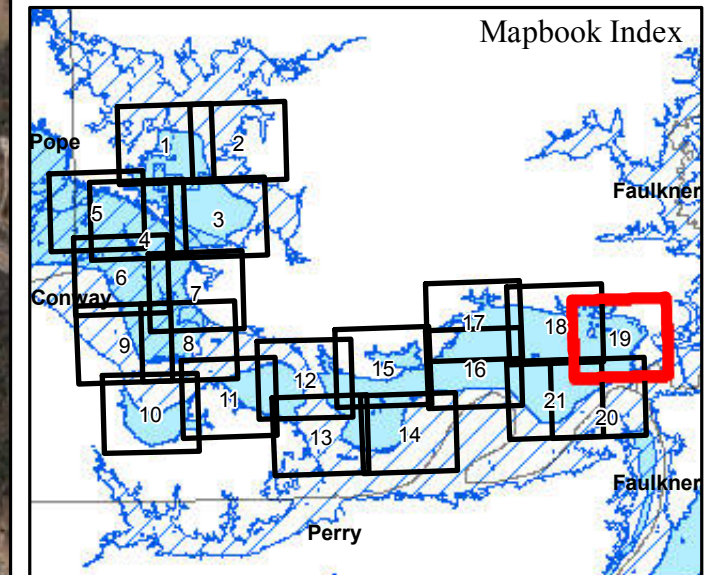
Parcels Intersecting Leveed Area:
Total Parcel Acreage= 42,585.49
Acreage within Leveed Area= 29,889.44
 [Acreage within Inundation Area = 27,953.52.
 Not shown. Parcel list available upon request.]

-  USACE Leveed Area
-  USACE NLD Levee
-  USACE Forecasted Inundation
-  Roads
-  County Boundary
-  PLSS Section
-  PLSS Township/Range
-  Levee and Drainage Districts





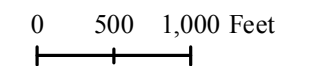
Conway County 2019 Leveed Area Parcels



Parcels Intersecting Leveed Area:
Total Parcel Acreage= 42,585.49
Acreage within Leveed Area= 29,889.44
 [Acreage within Inundation Area = 27,953.52.
 Not shown. Parcel list available upon request.]

- USACE Leveed Area
- USACE NLD Levee
- USACE Forecasted Inundation
- Roads
- County Boundary
- PLSS Section
- PLSS Township/Range
- Levee and Drainage Districts

1:15,000

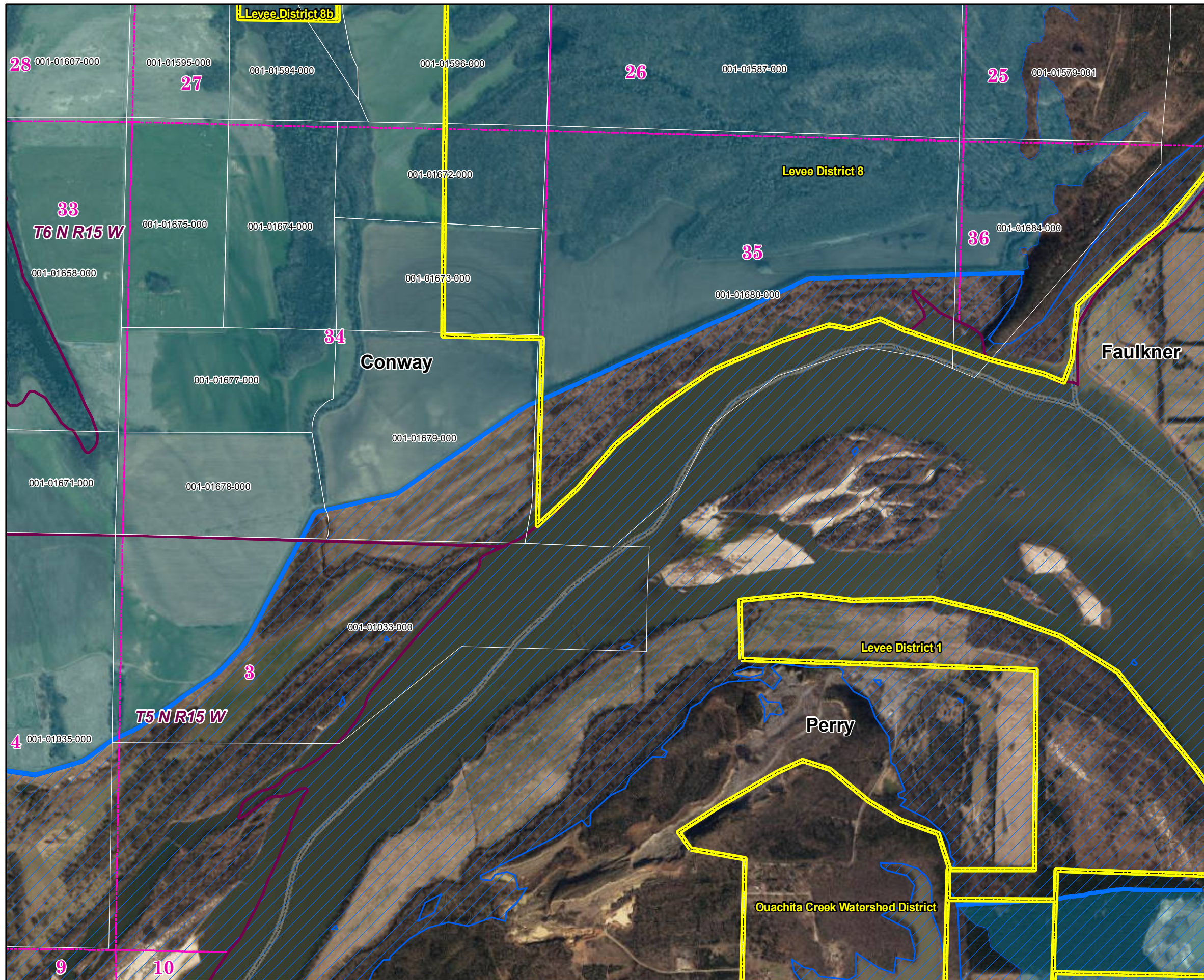


Page 19 of 21

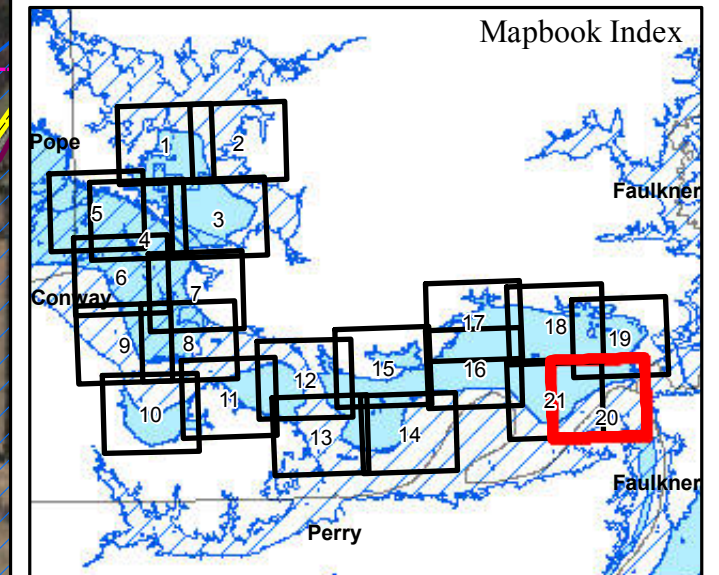


ARKANSAS
GIS OFFICE









11/26/2019



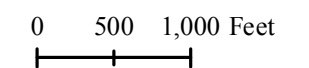
Conway County 2019 Leveed Area Parcels



Parcels Intersecting Leveed Area:
Total Parcel Acreage= 42,585.49
Acreage within Leveed Area= 29,889.44
 [Acreage within Inundation Area = 27,953.52.
 Not shown. Parcel list available upon request.]

-  USACE Leveed Area
-  USACE NLD Levee
-  USACE Forecasted Inundation
-  Roads
-  County Boundary
-  PLSS Section
-  PLSS Township/Range
-  Levee and Drainage Districts

1:15,000



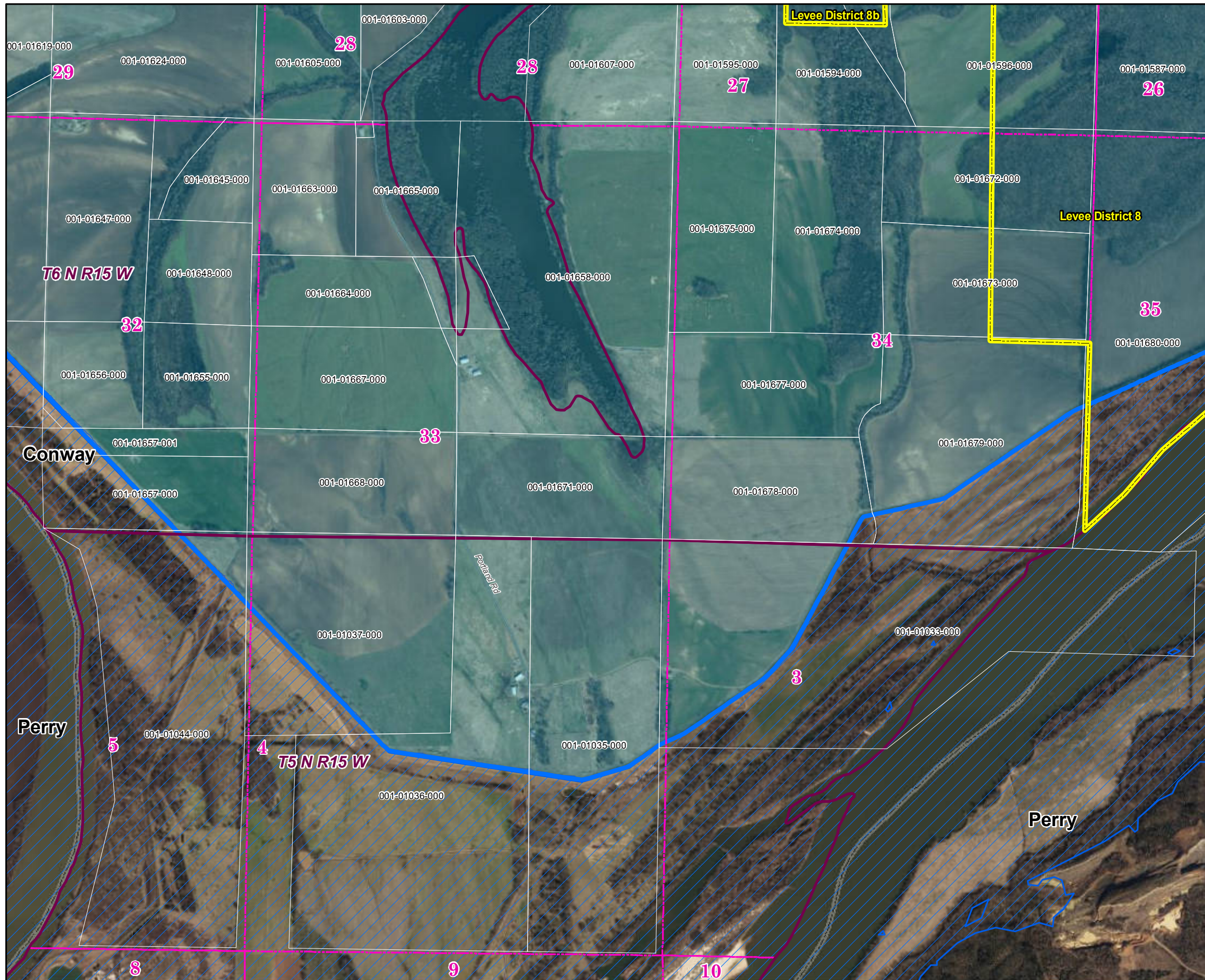
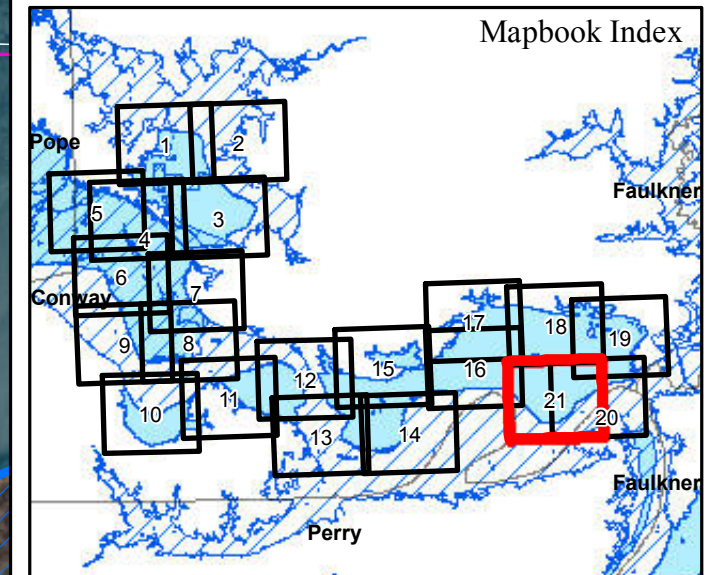
Page 20 of 21

11/26/2019



ARKANSAS
GIS OFFICE

Conway County 2019 Leveed Area Parcels



Parcels Intersecting Leveed Area:
Total Parcel Acreage= 42,585.49
Acreage within Leveed Area= 29,889.44
 [Acreage within Inundation Area = 27,953.52.
 Not shown. Parcel list available upon request.]

- USACE Leveed Area
- USACE NLD Levee
- USACE Forecasted Inundation
- Roads
- County Boundary
- PLSS Section
- PLSS Township/Range
- Levee and Drainage Districts

1:15,000
 0 500 1,000 Feet

MAP PAGE	SECTION TOWNSHIP RANGE	PARCEL NUMBER	OWNER NAME	* OWNER ADDRESS	*TYPE	ASSESSOR ACRE	GIS ACRE	LEVEED ACRE
1	21-07-17	001-08373-000-E	ARK. STATE GAME & FISH	COMMISSION LITTLE ROCK AR 72205	EG	640	642.50	40.48
1	22-07-17	001-08379-000	ARK STATE GAME & FISH	2 NATURAL RESOURCE DR LITTLE ROCK AR 72205	EG	472.305	470.11	9.05
1	22-07-17	001-08384-000	GORDON, NATHAN ETAL	PO BOX 558 MORRILTON AR 72110-0558	AV	20	21.44	21.44
1	22-07-17	001-08385-000-E	ARK. STATE GAME & FISH	COMMISSION LITTLE ROCK AR 72205	EG	30	26.84	26.84
1	22-07-17	001-08386-000	MORRILTON FISH/HUNT CLUB	PO BOX 230 MORRILTON AR 72110	AV	117.695	117.89	113.26
1	27-07-17	001-08440-000	MORRILTON FISH/HUNT CLUB	PO BOX 230 MORRILTON AR 72110	AV	400	401.48	401.48
1	27-07-17	001-08444-000-E	ARK STATE GAME & FISH	#2 NATURAL RESOURCES DR LITTLE ROCK AR 72205	EG	80	79.38	45.29
1	27-07-17	001-08446-000-C	MORRILTON FISH/HUNT CLUB	PO BOX 230 MORRILTON AR 72110	CG	40	39.98	38.93
1	27-07-17	001-08447-000-C	MORRILTON FISH/HUNT CLUB	PO BOX 230 MORRILTON AR 72110	CG	40	40.77	38.71
1	27-07-17	001-08448-000-E	ARK. STATE GAME & FISH	COMMISSION LITTLE ROCK AR 72205	EG	80	81.02	74.76
1	28-07-17	001-08451-000	ARKANSAS STATE GAME & FISH	2 NATURAL RESOURCE DRIVE LITTLE ROCK AR 72205	EG	40	42.11	40.19
1	28-07-17	001-08453-000	BLACK, NAPOLEON	670 DEWAYNE DR FLORISSANT MO 63031-4336	AV	36	35.43	13.81
1	28-07-17	001-08453-001	WILLIAMS, TIMOTHY JR & TANNIKA	267 FISH LAKE RD ATKINS AR 72823	RI	3.5	4.21	1.46
1	28-07-17	001-08454-000	MORRILTON FISH/HUNT CLUB	PO BOX 230 MORRILTON AR 72110	RV	0.5	0.81	0.81
1	28-07-17	001-08455-000-E	ARK. STATE GAME & FISH	COMMISSION LITTLE ROCK AR 72205	EG	40	41.28	16.36
1	28-07-17	001-08456-000	NOEL, LISA RENEE	1115 LAKE WASHINGTON CIRCLE LAWRENCEVILLE GA 30043	AI	55	56.34	1.60
1	28-07-17	001-08462-000	BLACK, ANTHONY LEVELLE	19 ANTHONY LN ATKINS AR 72823	AI	19	20.55	0.13
1	28-07-17	001-08467-000	JACKSON, ERNESTINE LORENE ETAL	1604 S EL PASO AVE RUSSELLVILLE AR 72801-7137	AV	38	39.41	8.18
1	28-07-17	001-08468-000	LIEBLANG, FRANK & NORMA TRUSTEE	208 FISH LAKE RD ATKINS AR 72823	AI	14	13.65	9.43
1	28-07-17	001-08469-000	CARTER, VIOLET T.	11029 STANLEY CARNE BLOOMINGTON MN 55437	AV	6	6.33	4.42
1	28-07-17	001-08471-000	BLACK, NAPOLEON	670 DEWAYNE DR FLORISSANT MO 63031-4336	AV	20	19.93	16.50
1	28-07-17	001-08472-000	COATS, JOYCE RUSSELL ETAL	537 HWY 64 ATKINS AR 72823	AV	40	39.45	20.48
1	28-07-17	001-08472-001	RUSSELL, DAVID ALLEN	304 OLD WIRE RD ATKINS AR 72823	AV	40	40.95	2.46
1	28-07-17	001-08473-000	TEMPLETON, HILLERY	16540 THUNDERHEAD CANYON CT ELLISVILLE MO 63011-1853	AV	30	31.09	19.03
1	28-07-17	001-08474-000	COATS, JOYCE RUSSELL ETAL	537 HWY 64 ATKINS AR 72823	AV	10	9.99	9.99
1	28-07-17	001-08475-000	ROBERTSON FAMILY FARMS, LLC	PO BOX 238 MORRILTON AR 72110	AM	160	160.07	160.07
1	29-07-17	001-08525-000	NATIONAL BANK OF ARKANSAS	4004 MCCAIN BLVD NORTH LITTLE ROCK AR 72116	AM	28.375	27.30	6.65
1	29-07-17	001-08525-002	SANIYA STORE INC	100 FISH LAKE RD ATKINS AR 72823	CG	27	29.28	16.19
1	29-07-17	001-08525-004	PRAAGATI ACQUISTION, LLC	17519 ASTRACHAN ROAD RICHMOND TX 77407	RV	3.25	3.24	0.47
1	29-07-17	001-08534-000-E	ARK. HWY. DEPT.	9500 NEW BENTON HWY. LITTLE ROCK AR 72204	EG	12.77	9.35	1.59
1	32-07-17	001-08595-002	HUNTCAT, INC.	P.O. BOX 1279 RUSSELLVILLE AR 72811	AV	2.758	3.13	1.49
1	33-07-17	001-08629-000	ROBERTSON FAMILY FARMS, LLC	PO BOX 238 MORRILTON AR 72110	AV	80	78.32	78.32
1	33-07-17	001-08632-000	CUNNINGHAM, FREDERICK & NANCY	4808 MEGAN DR CLINTON MD 20735	AV	40	39.54	39.54
1	33-07-17	001-08633-000	COATS, JOYCE RUSSELL ETAL	537 HWY 64 ATKINS AR 72823	AV	30.23	32.13	31.65
1	33-07-17	001-08634-000-E	ARK. HWY. DEPT.	9500 NEW BENTON HWY LITTLE ROCK AR 72204	EG	7.07	6.03	1.81
1	34-07-17	001-08672-000	STOBAUGH, EDITH M. AS TRUSTEE	26 KENWOOD AVE ATKINS AR 72823	AV	86	91.04	91.04
1	34-07-17	001-08674-000	ROBERTSON FAMILY FARMS, LLC	PO BOX 238 MORRILTON AR 72110	AV	80	79.85	79.85
2	23-07-17	001-08389-000-E	ARK. STATE GAME & FISH	COMMISSION LITTLE ROCK AR 72205	EG	628.92	630.14	2.11
2	23-07-17	001-08391-001	MORRILTON FISH/HUNT CLUB	PO BOX 230 MORRILTON AR 72110	AV	4.08	5.33	0.32
2	23-07-17	001-08392-000	GORDON, NATHAN ETAL	PO BOX 558 MORRILTON AR 72110-0558	AV	7	9.67	9.67
2	26-07-17	001-08430-000-E	ARK. STATE GAME & FISH	COMMISSION LITTLE ROCK AR 72205	EG	109	103.80	1.52
2	26-07-17	001-08431-000	MORRILTON FISH/HUNT CLUB	PO BOX 230 MORRILTON AR 72110	AV	51	56.42	56.41
2	26-07-17	001-08432-001	MORRILTON FISH/HUNT CLUB	PO BOX 230 MORRILTON AR 72110	AV	80	74.75	74.75
2	26-07-17	001-08434-000-E	ARK. STATE GAME & FISH	COMMISSION LITTLE ROCK AR 72205	EG	29	33.28	1.50
2	26-07-17	001-08436-000	STOBAUGH, EDITH M. AS TRUSTEE	26 KENWOOD AVE ATKINS AR 72823	AV	19	20.89	14.12
2	35-07-17	001-08680-000	STOBAUGH, EDITH M. AS TRUSTEE	26 KENWOOD AVE ATKINS AR 72823	AV	85	102.91	74.54
3	01-06-17	001-07504-000	STOBAUGH, AUDY RAY JR. & CHERYL	34 KENWOOD AVE ATKINS AR 72823-7610	AV	98	99.02	55.75

MAP PAGE	SECTION TOWNSHIP RANGE	PARCEL NUMBER	OWNER NAME	* OWNER ADDRESS	*TYPE	ASSESSOR ACRE	GIS ACRE	LEVEED ACRE
3	01-06-17	001-07506-000	STOBAUGH BROS. FARMS	17 BRUCE CIR ATKINS AR 72823-7613	AV	160	160.86	160.86
3	01-06-17	001-07507-000	FREYALDENHOVEN, ROBERT ETAL	237 MONASTERY RIDGE RD MORRILTON AR 72110	AV	40	40.75	21.16
3	01-06-17	001-07508-000	STOBAUGH BROS. FARMS	17 BRUCE CIR ATKINS AR 72823-7613	AV	40	40.04	35.17
3	01-06-17	001-07509-000	FREYALDENHOVEN, ROBERT ETAL	237 MONASTERY RIDGE RD MORRILTON AR 72110	AV	80	80.70	0.22
3	01-06-17	001-07512-000	FREYALDENHOVEN, ROBERT ETAL	237 MONASTERY RIDGE RD MORRILTON AR 72110	AV	40	41.61	0.23
3	02-06-17	001-07513-000	GFG FARMS, LLC	10 WOODSONG DR ROLAND AR 72135	AV	200	208.77	208.77
3	02-06-17	001-07514-000	STOBAUGH BROS. FARMS	17 BRUCE CIR ATKINS AR 72823-7613	AM	120	111.35	94.40
3	02-06-17	001-07515-000	GFG FARMS, LLC	10 WOODSONG DR ROLAND AR 72135	AM	320	322.38	322.38
3	03-06-17	001-07516-000	STOBAUGH, EDITH M. AS TRUSTEE	26 KENWOOD AVE ATKINS AR 72823	AV	144.3	148.21	148.21
3	03-06-17	001-07530-000	STOBAUGH BROTHERS FARM	17 BRUCE CIRCLE ATKINS AR 72823	AV	17.3	22.99	22.99
3	03-06-17	001-07531-000	STOBAUGH, EDITH M. AS TRUSTEE	26 KENWOOD AVE ATKINS AR 72823	AV	15.7	20.47	20.47
3	03-06-17	001-07532-000-E	ARK. HIGHWAY DEPT.		EG	13.72	7.67	7.67
3	03-06-17	001-07533-000-E	ARK. HIGHWAY DEPT.		EG	0.49	8.25	8.25
3	03-06-17	001-07534-000	STOBAUGH BROTHERS FARM	17 BRUCE CIRCLE ATKINS AR 72823	AV	72.79	77.71	77.71
3	03-06-17	001-07535-000	STOBAUGH BROTHERS FARM	17 BRUCE CIRCLE ATKINS AR 72823	AV	40	41.31	41.31
3	10-06-17	001-07638-000	STOBAUGH BROTHERS FARM	15 BRUCE CIRCLE ATKINS AR 72823	AV	39.8	40.69	31.14
3	10-06-17	001-07638-001	ARMED TRAINING SOLUTIONS	1047 SOLGOHACHIA RD SOLGOHACHIA AR 72156	RV	0.2	0.38	0.26
3	10-06-17	001-07638-002	HARTMAN FAMILY FARMS, LLC	3025 OLD MORRILTON HWY CONWAY AR 72032	RV	1.57	1.00	1.00
3	10-06-17	001-07639-000	HARTMAN FAMILY FARMS, LLC	3025 OLD MORRILTON HWY CONWAY AR 72032	AV	62	56.87	47.49
3	10-06-17	001-07640-000	ALLISON CATTLE COMPANY, LLC	2089 HWY 113 MORRILTON AR 72110	AV	18	21.04	15.04
3	10-06-17	001-07641-000	ELLIS, HERMAN BENTLEY &	5 DIXON ELLIS RD MORRILTON AR 72110	AV	40	38.58	0.34
3	11-06-17	001-07653-000	FOUGEROUSSE PAUL	2 SCENIC DRIVE MORRILTON AR 72110	AV	24.5	24.93	7.15
3	11-06-17	001-07655-000-E	ARK. HIGHWAY DEPT.	9500 NEW BENTON HWY. LITTLE ROCK AR 72204	EG	7.43	5.63	0.86
3	11-06-17	001-07656-000	FOUGEROUSSE, PAUL	2090 HWY 113 MORRILTON AR 72110	AV	80	78.82	25.92
3	11-06-17	001-07659-000	GFG FARMS, LLC	10 WOODSONG DR ROLAND AR 72135	AV	77.61	79.14	49.85
3	11-06-17	001-07659-001	ARMED TRAINING SOLUTIONS	1047 SOLGOHACHIA RD SOLGOHACHIA AR 72156	RV	2.05	1.91	1.17
3	11-06-17	001-07659-002	HARTMAN FAMILY FARMS, LLC	3025 OLD MORRILTON HWY CONWAY AR 72032	RV	0.68	0.57	0.57
3	34-07-17	001-08673-000	ROBERTSON FAMILY FARMS, LLC	PO BOX 238 MORRILTON AR 72110	AV	75	79.41	79.41
3	34-07-17	001-08678-000	METZ, TOMMY & JENNIFER TRUSTEES	276 METZ LN LONDON AR 72847	AV	40	41.66	41.66
3	34-07-17	001-08678-001	ROBERTSON FAMILY FARMS, LLC	PO BOX 238 MORRILTON AR 72110	AV	80	77.10	77.10
3	34-07-17	001-08678-002	METZ, DON & MARY	300 TRAPP RD W LONDON AR 72847-8555	AV	40	41.70	41.70
3	35-07-17	001-08681-000	STOBAUGH, AUDY RAY JR. & CHERYL	34 KENWOOD AVE ATKINS AR 72823-7610	AV	74	66.76	43.19
3	35-07-17	001-08684-000	ROBERTSON FAMILY FARMS, LLC	PO BOX 238 MORRILTON AR 72110	AV	94	94.51	94.51
3	35-07-17	001-08684-001	STOBAUGH BROS. FARMS	17 BRUCE CIR ATKINS AR 72823-7613	AV	58.5	57.56	57.56
3	35-07-17	001-08684-002	ROBERTSON FAMILY FARMS, LLC	P.O. BOX 238 MORRILTON AR 72110	RV	3	3.18	3.18
3	35-07-17	001-08685-000	LYNCH, DANIEL	1221 HWY 64 W MORRILTON AR 72110	AV	80	80.69	80.69
3	35-07-17	001-08686-000	KOONTZ PROPERTIES MGT, LLC	PO BOX 501 MORRILTON AR 72110	AM	156.07	158.53	157.83
3	36-07-17	001-08692-000	KOONTZ PROPERTIES MGT, LLC	PO BOX 501 MORRILTON AR 72110	AV	97.69	94.81	92.09
3	36-07-17	001-08696-000-E	ARK. STATE GAME & FISH	COMMISSION LITTLE ROCK AR 72205	EG	60	60.89	18.65
4	03-06-17	001-07517-000	SCHMOLL, LOUIS	1308 W MAIN STREET ATKINS AR 72823-2902	AV	10	9.26	7.30
4	03-06-17	001-07517-001	METZ, CHARLES LEE TRUSTEE	555 TRAPP RD LONDON AR 72847	AV	35	35.36	35.36
4	03-06-17	001-07517-002	METZ, TOMMY & JENNIFER TRUSTEES	276 METZ LN LONDON AR 72847	AV	35	37.17	37.17
4	03-06-17	001-07518-000	FREEMAN, ELWOOD A. & LYNDA B.	3605 AUGUSTA CV JONESBORO AR 72404	AV	4.8	4.24	3.76
4	03-06-17	001-07519-000	SCHMOLL, LOUIS	1308 W MAIN STREET ATKINS AR 72823-2902	CA	75.2	59.69	33.50
4	03-06-17	001-07520-000	FREEMAN, ELWOOD A. & LYNDA B.	3605 AUGUSTA CV JONESBORO AR 72404	AV	29.6	27.66	27.66
4	03-06-17	001-07521-000	SCHMOLL, LOUIS	1308 W MAIN ST ATKINS AR 72823	AV	10.1	11.69	11.46
4	03-06-17	001-07522-000	FREEMAN, ELWOOD A. & LYNDA B.	3605 AUGUSTA CV JONESBORO AR 72404	AV	27.3	26.44	26.44

MAP PAGE	SECTION TOWNSHIP RANGE	PARCEL NUMBER	OWNER NAME	* OWNER ADDRESS	*TYPE	ASSESSOR ACRE	GIS ACRE	LEVEED ACRE
4	03-06-17	001-07523-000	GFG FARMS, LLC	10 WOODSONG DR ROLAND AR 72135	AV	11.7	9.83	9.19
4	03-06-17	001-07524-000	SCHMOLL, LOUIS	1308 W MAIN STREET ATKINS AR 72823-2902	AV	1.5	1.18	1.18
4	03-06-17	001-07525-000	GFG FARMS, LLC	10 WOODSONG DR ROLAND AR 72135	AV	36.6	36.29	35.79
4	03-06-17	001-07526-000-E	ARK. HIGHWAY DEPT.		EG	0.47	16.96	16.66
4	03-06-17	001-07527-000	FREEMAN, ELWOOD A. & LYNDA B.	3605 AUGUSTA CV JONESBORO AR 72404	AV	36.43	35.75	35.25
4	03-06-17	001-07528-000	FREEMAN, ELWOOD A. & LYNDA B.	3605 AUGUSTA CV JONESBORO AR 72404	AV	3.4	3.02	3.00
4	03-06-17	001-07529-000	GFG FARMS, LLC	10 WOODSONG DR ROLAND AR 72135	AV	3.4	4.57	4.39
4	04-06-17	001-07536-000	SCHMOLL, LOUIS	1308 W. MAIN ATKINS AR 72823	CA	30	29.56	0.86
4	04-06-17	001-07537-000	GFG FARMS, LLC	10 WOODSONG DR ROLAND AR 72135	AV	10	9.21	0.66
4	04-06-17	001-07540-000	BERRY, JAMES EDWARD	1611 N POPLAR ST NORTH LITTLE ROCK AR 72114-3544	RV	1.65	0.98	0.36
4	04-06-17	001-07541-001	FREEMAN, ELWOOD A. & LYNDA B.	3605 AUGUSTA CV JONESBORO AR 72404	AV	6	5.93	5.24
4	04-06-17	001-07542-000	STORY, JASON & BRENDA	38 LEMLEY ROAD ATKINS AR 72823	AI	21.42	21.52	16.98
4	04-06-17	001-07544-000	STOBAUGH, BARRY & EVA	635 HWY 64 ATKINS AR 72823	RI	4.61	4.60	0.20
4	04-06-17	001-07545-000	EANES, DORETTA CAROL	2 LEMLEY RD ATKINS AR 72823	AV	5	4.26	4.26
4	04-06-17	001-07546-000	EANES, DORETTA CAROL	2 LEMILY RD ATKINS AR 72823	AI	5	5.02	4.86
4	04-06-17	001-07549-000	BIRDWHISTELL, ROBERT B	40 LEMLEY RD ATKINS AR 72823	RI	2.11	2.79	2.40
4	04-06-17	001-07551-000	KELLEY, CHARLES L. & JULIE	16 LEMLEY RD ATKINS AR 72823	RV	2	2.17	2.14
4	04-06-17	001-07553-000	KELLEY, CHARLES LYNN & JULIE L	16 LEMLEY RD ATKINS AR 72823	AI	7.04	7.42	6.29
4	04-06-17	001-07553-001	BAILEY, RICHARD	12 LEMLEY RD ATKINS AR 72823	RI	0.96	1.04	0.80
4	04-06-17	001-07555-000	GFG FARMS, LLC	10 WOODSONG DR ROLAND AR 72135	AV	8.6	9.34	9.02
4	04-06-17	001-07556-000	FREEMAN, ELWOOD A. & LYNDA B.	3605 AUGUSTA CV JONESBORO AR 72404	AM	7	8.63	4.71
4	04-06-17	001-07560-000	LYON, JACK & LAWANA	5 FAIRWAY MORRILTON AR 72110	AV	1.5	1.75	0.96
4	04-06-17	001-07561-000	LYON, JACK & LAWANA	5 FAIRWAY MORRILTON AR 72110	AV	71.89	70.54	66.56
4	04-06-17	001-07561-001	STOBAUGH BROS. FARMS	17 BRUCE CIR ATKINS AR 72823-7613	AV	36.61	35.67	35.67
4	04-06-17	001-07562-000	FOSHEE, KENNETH	260 OLD WIRE RD. ATKINS AR 72823	AV	10	9.81	9.81
4	04-06-17	001-07563-000	STOBAUGH BROS. FARMS	17 BRUCE CIR ATKINS AR 72823-7613	AV	40	39.58	39.58
4	04-06-17	001-07564-000	STOBAUGH, EDITH M. AS TRUSTEE	26 KENWOOD AVE ATKINS AR 72823	AV	40	40.90	40.90
4	04-06-17	001-07565-000	STOBAUGH BROS. FARMS	17 BRUCE CIR ATKINS AR 72823-7613	AV	40	40.88	40.88
4	04-06-17	001-07566-000	STOBAUGH BROTHERS FARM	17 BRUCE CIRCLE ATKINS AR 72823	AV	80	79.81	79.81
4	04-06-17	001-07567-000	GFG FARMS, LLC	10 WOODSONG DR ROLAND AR 72135	AM	38.93	38.78	38.39
4	04-06-17	001-07568-000	FREEMAN, ELWOOD A. & LYNDA B.	3605 AUGUSTA CV JONESBORO AR 72404	AV	1.07	1.78	1.78
4	04-06-17	001-07569-000	STOBAUGH, EDITH M. AS TRUSTEE	26 KENWOOD AVE ATKINS AR 72823	AV	40	40.61	40.61
4	04-06-17	001-07570-000	STOBAUGH BROTHERS FARM	17 BRUCE CIRCLE ATKINS AR 72823	AV	20	19.94	19.94
4	04-06-17	001-07571-000	STOBAUGH, EDITH M. AS TRUSTEE	26 KENWOOD AVE ATKINS AR 72823	AV	20	19.43	19.43
4	04-06-17	001-07572-000	GFG FARMS, LLC	10 WOODSONG DR ROLAND AR 72135	AV	40	40.57	40.57
4	05-06-17	001-07573-000	FOSHEE, KENNETH	260 OLD WIRE RD. ATKINS AR 72823	AV	40	40.47	40.47
4	05-06-17	001-07574-000	FOSHEE, KENNETH	260 OLD WIRE RD ATKINS AR 72823	AV	40	38.97	38.97
4	05-06-17	001-07575-000	STOBAUGH BROS. FARMS	17 BRUCE CIR ATKINS AR 72823	AV	80	78.00	78.00
4	05-06-17	001-07584-000	STOBAUGH, EDITH M. AS TRUSTEE	26 KENWOOD AVE ATKINS AR 72823	AM	120	121.35	121.35
4	05-06-17	001-07585-000	MAUS FAMILY FARMS, LLC	4 PINE LN MORRILTON AR 72110	AV	40	38.18	38.18
4	08-06-17	001-07601-000	MAUS FAMILY FARMS, LLC	4 PINE LN MORRILTON AR 72110	AV	80	80.83	80.83
4	09-06-17	001-07614-000	GFG FARMS, LLC	10 WOODSONG DR ROLAND AR 72135	AV	80	81.15	81.15
4	10-06-17	001-07642-000	GFG FARMS, LLC	10 WOODSONG DR ROLAND AR 72135	AV	34	33.37	32.58
4	10-06-17	001-07643-000	FREEMAN, ELWOOD A. & LYNDA B.	3605 AUGUSTA CV JONESBORO AR 72404	AV	6	7.19	7.16
4	10-06-17	001-07644-000	GFG FARMS, LLC	10 WOODSONG DR ROLAND AR 72135	AV	40	41.10	41.10
4	10-06-17	001-07645-000	GFG FARMS, LLC	10 WOODSONG DR ROLAND AR 72135	AV	80	78.65	78.65
4	32-07-17	001-08596-000	SHIPP, KARA CHARLES & SARA	2 KENWOOD AVE ATKINS AR 72823-7610	RV	4.86	4.26	0.74

MAP PAGE	SECTION TOWNSHIP RANGE	PARCEL NUMBER	OWNER NAME	* OWNER ADDRESS	*TYPE	ASSESSOR ACRE	GIS ACRE	LEVEED ACRE
4	32-07-17	001-08596-001	HORITA, JUNJI & DONNA	358 OLD WIRE RD ATKINS AR 72823-7609	AI	10	11.75	0.89
4	32-07-17	001-08596-002	HORITA, JUNJI & DONNA	358 OLD WIRE RD ATKINS AR 72823-7609	AV	9.14	9.31	1.46
4	32-07-17	001-08600-004	BOREN, DENNIS W & SHIRLEY M	2433 SR 105 N ATKINS AR 72823	AV	4.45	5.72	2.91
4	32-07-17	001-08600-005	OGLE, JAMES H. & LELA	332 OLD WIRE RD ATKINS AR 72823-7609	RM	2.2	2.21	1.20
4	32-07-17	001-08600-007	CHAPMAN, JEFFREY D. & CASSANDRA	P.O. BOX 317 MORRILTON AR 72110	RI	4	4.80	1.91
4	32-07-17	001-08626-000	STOBAUGH, EDITH M. AS TRUSTEE	26 KENWOOD AVE ATKINS AR 72823	AV	64.09	63.87	63.54
4	32-07-17	001-08628-000	STOBAUGH, EDITH M. AS TRUSTEE	26 KENWOOD AVE ATKINS AR 72823	AV	5.56	5.99	5.78
4	33-07-17	001-08630-000	ROBERTSON FAMILY FARMS, LLC	PO BOX 238 MORRILTON AR 72110	AV	40	41.64	41.64
4	33-07-17	001-08631-000	ROBERTSON FAMILY FARMS, LLC	PO BOX 238 MORRILTON AR 72110	AV	40	42.30	42.30
4	33-07-17	001-08636-000	CUNNINGHAM, FREDERICK & NANCY	4808 MEGAN DR CLINTON MD 20735	AV	32.85	36.65	23.90
4	33-07-17	001-08637-000-E	ARK. HWY. DEPT.	9500 NEW BENTON HWY LITTLE ROCK AR 72204	EG	5.15	3.99	3.99
4	33-07-17	001-08638-000	GORDON, NATHAN ETAL	PO BOX 558 MORRILTON AR 72110-0558	AV	29	32.70	32.70
4	33-07-17	001-08638-001	RUSSELL, PAUL	1295 HWY 64 MORRILTON AR 72110	AV	3	5.28	5.28
4	33-07-17	001-08639-000-E	ARK. HWY. DEPT.	9500 NEW BENTON HWY LITTLE ROCK AR 72204	EG	8	6.68	6.68
4	33-07-17	001-08640-000	RUSSELL, RAY	533 HWY 64 ATKINS AR 72823	CG	24.33	19.03	16.02
4	33-07-17	001-08640-001	RUSSELL, PAUL	1295 HWY 64 MORRILTON AR 72110	AI	9.8	12.07	10.36
4	33-07-17	001-08641-000-E	ARK. HWY. DEPT.	9500 NEW BENTON HWY LITTLE ROCK AR 72204	EG	4.59	4.06	4.06
4	33-07-17	001-08642-000	RUSSELL, JAMES RAY & NORMA JEAN	533 HIGHWAY 64 ATKINS AR 72823	RM	1.03	1.46	1.01
4	33-07-17	001-08646-000	CUNNINGHAM, FREDERICK & NANCY	4808 MEGAN DR CLINTON MD 20735	AV	16.5	16.82	4.81
4	33-07-17	001-08647-001	EBAUGH, DUSTIN R	D & K TRUST 2407 INDIAN PONY CT HENDERSON NV 89052	AV	11.27	10.94	0.83
4	33-07-17	001-08648-000	LYON, JACK & LAWANA	5 FAIRWAY MORRILTON AR 72110	AI	10.5	10.39	2.09
4	33-07-17	001-08650-000	TURNER, PAUL	52 KENWOOD AVE ATKINS AR 72823	AI	10.59	11.43	1.22
4	33-07-17	001-08651-000	STOBAUGH, AUDY RAY JR. & CHERYL	34 KENWOOD AVE ATKINS AR 72823-7610	RI	3	2.28	1.48
4	33-07-17	001-08652-000	STOBAUGH, EDITH M. AS TRUSTEE	26 KENWOOD AVE ATKINS AR 72823	AI	11.43	12.20	5.02
4	33-07-17	001-08652-001	COOPER, KYLAN & BRANDI L	36 KENWOOD AVE ATKINS AR 72823	RI	5.07	4.98	3.41
4	33-07-17	001-08653-000	DEPRIEST, REGAN	74 KENWOOD AVE ATKINS AR 72823	AI	11.34	11.91	4.13
4	33-07-17	001-08654-000	STOBAUGH, EDITH M. AS TRUSTEE	26 KENWOOD AVE ATKINS AR 72823	AV	6	6.11	6.11
4	33-07-17	001-08656-000	VIRDEN, CARRELL VAN & MARY LOIS	581 HWY 64 ATKINS AR 72823	RI	1	3.72	0.26
4	33-07-17	001-08656-001	GEATER, RHONDA KAY	581 HWY 64 ATKINS AR 72823	RV	2	1.88	0.96
4	33-07-17	001-08656-002	VIRDEN, JEFFERY ALAN & MISTIE R.	570 TURKEY POND LOOP MORRILTON AR 72110	RV	2	1.80	1.79
4	33-07-17	001-08657-000	VIRDEN, A. D.	243 OLD WIRE RD ATKINS AR 72823-7605	RV	1	1.58	1.10
4	33-07-17	001-08658-000	STORY, ROGER & BEVERLY	563 HWY 64 ATKINS AR 72823	RI	1	1.17	0.09
4	33-07-17	001-08659-000	GULLETT, TERRY L. & MELISSA J	571 HWY 64 ATKINS AR 72823	RV	2	2.49	2.05
4	33-07-17	001-08661-000	GULLETT, STEVE ALLEN ETAL	547 HWY 64 ATKINS AR 72823	RI	1.5	1.71	0.69
4	33-07-17	001-08666-000	ROBERTSON FAMILY FARMS, LLC	PO BOX 238 MORRILTON AR 72110	AV	65	65.39	65.39
4	33-07-17	001-08667-000-E	ARK. HWY. DEPT.	9500 NEW BENTON HWY LITTLE ROCK AR 72204	EG	9	8.55	6.92
4	33-07-17	001-08668-000	STOBAUGH BROS. FARMS	17 BRUCE CIR ATKINS AR 72823-7613	AV	6	6.71	3.84
4	33-07-17	001-08669-000	ROBERTSON FAMILY FARMS, LLC	PO BOX 238 MORRILTON AR 72110	AV	26.48	26.50	26.50
4	33-07-17	001-08670-000	STOBAUGH BROS. FARMS	17 BRUCE CIR ATKINS AR 72823-7613	AM	40.8	40.97	12.72
4	33-07-17	001-08671-000-E	ARK. HWY. DEPT.	9500 NEW BENTON HWY LITTLE ROCK AR 72204	EG	12.72	11.21	10.86
4	34-07-17	001-08675-000	ROBERTSON FAMILY FARMS, LLC	PO BOX 238 MORRILTON AR 72110	AV	40	42.17	42.17
4	34-07-17	001-08676-000	ROBERTSON FAMILY FARMS, LLC	PO BOX 238 MORRILTON AR 72110	AV	40	42.12	42.12
4	34-07-17	001-08677-000	ROBERTSON FAMILY FARMS, LLC	PO BOX 238 MORRILTON AR 72110	AV	160	158.89	158.89
5	05-06-17	001-07576-000	STOBAUGH, EDITH M. AS TRUSTEE	26 KENWOOD AVE ATKINS AR 72823	AV	40	39.87	39.87
5	05-06-17	001-07577-000	BOYLE, JOYCE E	PO BOX 557 MORRILTON AR 72110	AV	80	79.94	79.94
5	05-06-17	001-07578-000	STOBAUGH BROS. FARMS	17 BRUCE CIRCLE ATKINS AR 72823	AV	40	39.83	39.83
5	05-06-17	001-07579-000	BOYLE, JOYCE E	PO BOX 557 MORRILTON AR 72110	AV	80	80.88	80.88

MAP PAGE	SECTION TOWNSHIP RANGE	PARCEL NUMBER	OWNER NAME	* OWNER ADDRESS	*TYPE	ASSESSOR ACRE	GIS ACRE	LEVEED ACRE
5	05-06-17	001-07580-000	BOYLE FARMS	PO BOX 557 MORRILTON AR 72110-0557	AV	31	31.52	31.52
5	05-06-17	001-07581-000	BOYLE, JOYCE E	PO BOX 557 MORRILTON AR 72110	AV	9.1	9.14	9.14
5	05-06-17	001-07582-000	JOHNSTON, DAINA CARTER &	14886 OSAGE CREEK RD SPRINGDALE AR 72762	AV	20	19.20	19.20
5	05-06-17	001-07583-000	BOYLE, JOYCE E	PO BOX 557 MORRILTON AR 72110	AV	20	20.72	20.72
5	06-06-17	001-07586-000	CLARK, EMMA LOUISE & HUBERT LEE	27 BERNEY WAY DR LITTLE ROCK AR 72223	AV	160	160.99	160.99
5	06-06-17	001-07587-000	CLARK, EMMA LOUISE &	27 BERNEY WAY DR LITTLE ROCK AR 72223	AV	45.5	46.92	46.92
5	06-06-17	001-07588-000	MAUS FAMILY FARMS, LLC	4 PINE LANE MORRILTON AR 72110	AV	5	4.01	4.01
5	06-06-17	001-07589-000	BOREN, DENNIS W & SHIRLEY M	2433 SR 105 N ATKINS AR 72823	AV	38	41.62	41.62
5	06-06-17	001-07590-000	TACKETT, ROBERT LEE	2302 AVENUE 6 NE ATKINS AR 72823	AV	50.17	49.08	49.08
5	06-06-17	001-07591-000	EDDY, DAVID L. & THERESA J.	PO BOX 1144 RUSSELLVILLE AR 72811-1144	AV	21	22.11	22.11
5	06-06-17	001-07592-000	JOHNSTON, DAINA CARTER &	14886 OSAGE CREEK RD SPRINGDALE AR 72762	AV	15.68	15.75	15.75
5	06-06-17	001-07593-000	BOYLE FARMS	PO BOX 557 MORRILTON AR 72110-0557	AV	65.62	65.18	65.18
5	06-06-17	001-07593-001	WILCHMAN, BILLY & CHARLOTTE	60 CRESCENT RD. CLEVELAND AR 72030	AV	51.01	51.59	51.59
5	06-06-17	001-07593-002	WILCHMAN, BILLY & CHARLOTTE	60 CRESCENT RD. CLEVELAND AR 72030	AV	43.37	43.97	43.97
5	07-06-17	001-07594-000	BOYLE FARMS	PO BOX 557 MORRILTON AR 72110-0557	AV	0.41	0.23	0.23
5	08-06-17	001-07604-000	JOHNSTON, DAINA CARTER &	14886 OSAGE CREEK RD SPRINGDALE AR 72762	AV	36	34.93	34.93
5	08-06-17	001-07604-001	BOYLE, JOYCE E	PO BOX 557 MORRILTON AR 72110	AV	4	4.42	4.42
5	31-07-17	001-08584-000	HOLLAND, WILLIAM R. & LESLIE T.	#2 OLD WIRE ROAD ATKINS AR 72823	AV	17.5	18.07	0.25
5	31-07-17	001-08586-000	HOLLY SPRINGS FARM LLC	1400 W. 7TH ST STE 400 FORT WORTH TX 76102	AV	13.44	13.39	13.39
5	31-07-17	001-08588-000	CAREFREE, LLC	PO BOX 33614 JUNEAU AK 99803	AV	30.93	30.59	10.09
5	31-07-17	001-08590-000	HOLLAND, WILLIAM R. & LESLIE T.	#2 OLD WIRE ROAD ATKINS AR 72823	AV	63	60.66	40.69
5	31-07-17	001-08592-000	JOHNSTON, DAINA CARTER &	14886 OSAGE CREEK RD SPRINGDALE AR 72762	AI	21	19.81	11.46
5	31-07-17	001-08593-000	HOLLY SPRINGS FARM LLC	1400 W 7TH ST. STE 400 FORT WORTH TX 761022	AV	92	91.24	91.24
5	31-07-17	001-08594-000	HOLLY SPRINGS FARM LLC.	1400 W. 7TH ST. STE 400 FORT WORTH TX 761022	AV	152.12	148.61	148.61
5	31-07-17	001-08594-001	CAREFREE, LLC	PO BOX 33614 JUNEAU AK 99803	AV	26.56	26.94	14.68
5	31-07-17	001-08594-002	CAREFREE, LLC	PO BOX 33614 JUNEAU AK 99803	AV	7.88	6.61	6.61
5	32-07-17	001-08595-000	HUNTCAT, INC.	36 HUNT CLUB LANE HATTIEVILLE AR 72063	CG	39.75	38.51	0.79
5	32-07-17	001-08600-000	STOBAUGH, EDITH M. AS TRUSTEE	26 KENWOOD AVE ATKINS AR 72823	AV	18.91	19.03	11.66
5	32-07-17	001-08600-003	RUSSELL, DAVID A & BOLIN DEBORAH G R	2992 HWY 113 ATKINS AR 72823	CI	7.03	7.02	0.80
5	32-07-17	001-08601-000	WASHINGTON, SCOTT	19196 STEEL ST DETROIT MI 48235-1236	AV	31.5	31.05	7.54
5	32-07-17	001-08602-000	JENNINGS, PEGGY L. (EMBRY)	317 OLD WIRE RD ATKINS AR 72823-7609	AI	38	37.73	5.03
5	32-07-17	001-08612-000	HOLLY SPRINGS FARM LLC.	1400 W 7TH ST. STE 400 FORT WORTH TX 761022	AV	4.63	5.53	5.45
5	32-07-17	001-08612-001	CAREFREE, LLC	PO BOX 33614 JUNEAU AK 99803	AI	35.37	34.89	6.22
5	32-07-17	001-08612-002	CAREFREE, INC	PO BOX 33614 JUNEAU AK 99803	AV	0.96	0.56	0.56
5	32-07-17	001-08613-000	FOSHEE, LARRY W. & MARCHELLE	3033 HWY 113 ATKINS AR 72823	AV	5.54	5.70	2.63
5	32-07-17	001-08615-000	BOREN, DENNIS W & SHIRLEY M	2433 SR 105 N ATKINS AR 72823	AI	20.5	20.04	20.04
5	32-07-17	001-08616-000	FOSHEE, RANDY & TAMMY DENISE ETAL	13 FOSHEE LN ATKINS AR 72823	RV	3.24	3.14	0.90
5	32-07-17	001-08616-001	FOSHEE, KENNETH	260 OLD WIRE RD ATKINS AR 72823	AV	2.85	3.09	1.98
5	32-07-17	001-08617-000	FOSHEE, KENNETH	260 OLD WIRE RD ATKINS AR 72823-7605	AI	9.39	9.90	4.28
5	32-07-17	001-08617-001	FOSHEE, LARRY W. & MARCHELLE	3033 HWY 113 ATKINS AR 72823	AV	0.91	0.61	0.05
5	32-07-17	001-08620-000	RUSSELL, DAVID & CHARLOTTA	2991 HWY 113 ATKINS AR 72823	RI	1	1.20	1.13
5	32-07-17	001-08622-000	HOLLY SPRINGS FARM LLC.	1400 W. 7TH ST. STE 400 FORT WORTH TX 76102	AV	79.04	77.14	75.88
5	32-07-17	001-08623-000	STOBAUGH, EDITH M. AS TRUSTEE	26 KENWOOD AVE ATKINS AR 72823	AV	40	41.25	41.25
6	07-06-17	001-07594-001	WILCHMAN, BILLY & CHARLOTTE	60 CRESCENT RD. CLEVELAND AR 72030	AV	159.59	158.33	158.33
6	07-06-17	001-07595-000	BOREN, BOBBY L.	1314 AVE 3 ST ATKINS AR 72823	AV	87.13	87.47	87.47
6	07-06-17	001-07596-000	FOSHEE, RANDY & TAMMY DENISE ETAL	13 FOSHEE LN ATKINS AR 72823	AV	69.24	69.02	46.91
6	07-06-17	001-07597-000	ALLISON CATTLE COMPANY, LLC	2089 HWY 113 MORRILTON AR 72110	AV	80	80.41	57.18

MAP PAGE	SECTION TOWNSHIP RANGE	PARCEL NUMBER	OWNER NAME	* OWNER ADDRESS	*TYPE	ASSESSOR ACRE	GIS ACRE	LEVEED ACRE
6	07-06-17	001-07598-000	FAUCETT, DAVID L. & DIANNE	P.O. BOX 173 CARLISLE AR 72024	AV	40	40.72	26.76
6	07-06-17	001-07599-000	FOSHEE, RANDY & TAMMY DENISE ETAL	13 FOSHEE LN ATKINS AR 72823	AV	40	40.36	26.61
6	08-06-17	001-07602-000	BOREN, DENNIS W. & SHIRLEY M.	2433 SR 105 N ATKINS AR 72823	AV	12.5	12.82	12.82
6	08-06-17	001-07603-000	BOREN, DENNIS W & SHIRLEY M	2433 SR 105 N ATKINS AR 72823	AV	69.9	67.73	67.73
6	08-06-17	001-07605-000	BOYLE FARMS	PO BOX 557 MORRILTON AR 72110-0557	AV	56.32	55.85	55.85
6	08-06-17	001-07605-001	WILCHMAN, BILLY & CHARLOTTE	60 CRESCENT RD. CLEVELAND AR 72030	AM	23.68	24.36	24.36
6	08-06-17	001-07606-000	BOYLE, JOYCE E	PO BOX 557 MORRILTON AR 72110	AV	40	39.43	39.43
6	08-06-17	001-07607-000	BOREN, DENNIS W & SHIRLEY M	2433 SR 105 N ATKINS AR 72823	AV	40	40.93	40.93
6	08-06-17	001-07608-000	ALLISON CATTLE COMPANY, LLC	2089 HWY 113 MORRILTON AR 72110	AV	58	57.07	49.13
6	08-06-17	001-07608-001	BOREN, DENNIS W & SHIRLEY M	2433 SR 105 N ATKINS AR 72823	AV	22	22.31	22.31
6	08-06-17	001-07609-000	BOREN, DENNIS W & SHIRLEY M	2433 SR 105 N ATKINS AR 72823	AV	40	41.27	41.27
6	08-06-17	001-07610-000	BOREN, DENNIS W & SHIRLEY M	2433 SR 105 N ATKINS AR 72823	AV	47.5	46.84	46.84
6	08-06-17	001-07611-000	BOREN, DENNIS W & SHIRLEY M	2433 SR 105 N ATKINS AR 72823	AM	20.75	20.67	20.67
6	08-06-17	001-07611-001	BOREN, DENNIS W & SHIRLEY M	2433 SR 105 N ATKINS AR 72823	AV	48	48.59	48.59
6	08-06-17	001-07612-000	BOREN, DENNIS W & SHIRLEY M	2433 SR 105 N ATKINS AR 72823	AV	4	4.07	4.07
6	08-06-17	001-07612-001	BOREN, DENNIS W & SHIRLEY M	2433 SR 105 N ATKINS AR 72823	AV	36	35.91	35.91
6	08-06-17	001-07613-000	ORMOND ENTERPRISES, INC.	101 S MOOSE ST MORRILTON AR 72110	AV	4	3.45	3.45
6	09-06-17	001-07615-000	STOBAUGH, EDITH M. AS TRUSTEE	26 KENWOOD AVE ATKINS AR 72823	AV	35	34.57	34.57
6	09-06-17	001-07616-000	LHS WILLOW BEND FARM, LLC	1291 US HWY 258 NORTH KINSTON NC 28504	AV	45	45.25	45.25
6	09-06-17	001-07617-000	LHS WILLOW BEND FARM, LLC	1291 US HWY 258 NORTH KINSTON NC 28504	AV	56.5	55.29	55.29
6	09-06-17	001-07618-000	LHS WILLOW BEND FARM, LLC	1291 US HWY 258 NORTH KINSTON NC 28504	AV	23	26.10	26.10
6	09-06-17	001-07619-000	SWAFFAR, EJ &	251 HWY 286 E CONWAY AR 72032	RV	0.5	0.19	0.19
6	09-06-17	001-07620-000	BOREN, DENNIS W & SHIRLEY M	2433 SR 105 N ATKINS AR 72823	AV	18	17.63	17.63
6	09-06-17	001-07621-000	LHS WILLOW BEND FARM, LLC	1291 US HWY 258 NORTH KINSTON NC 28504	AV	11.7	13.29	13.29
6	09-06-17	001-07622-000	LHS WILLOW BEND FARM, LLC	1291 US HWY 258 NORTH KINSTON NC 28504	AV	2	2.00	2.00
6	09-06-17	001-07623-000	LHS WILLOW BEND FARM, LLC	1291 US HWY 258 NORTH KINSTON NC 28504	AI	8.3	8.08	8.08
6	09-06-17	001-07624-000	LHS WILLOW BEND FARM, LLC	1291 US HWY 258 NORTH KINSTON NC 28504	AV	40	39.94	39.94
6	09-06-17	001-07625-000	ORMOND ENTERPRISES, INC.	101 S MOOSE ST MORRILTON AR 72110	AV	52	51.81	51.81
6	09-06-17	001-07626-000	BOREN, DENNIS W & SHIRLEY M	2433 SR 105 N ATKINS AR 72823	AV	40	39.43	39.43
6	09-06-17	001-07627-000	LHS WILLOW BEND FARM, LLC	1291 US HWY 258 NORTH KINSTON NC 28504	AV	30	29.83	29.83
6	09-06-17	001-07628-000	FOX, KEVIN & CARLY	2519 HWY 113 MORRILTON AR 72110	AI	20.85	21.69	21.69
6	09-06-17	001-07629-000	BOREN, DENNIS W & SHIRLEY M	2433 SR 105 N ATKINS AR 72823	AV	17	16.64	16.64
6	09-06-17	001-07631-000	LHS WILLOW BEND FARM, LLC	1291 US HWY 258 NORTH KINSTON NC 28504	AV	20	19.11	19.11
6	09-06-17	001-07635-000	ARKANSAS RIVER VALLEY FARMS	497 MCCLAREN LOOP ATKINS AR 72823	AV	2.25	2.04	2.04
6	09-06-17	001-07636-000	BOREN, BOBBY LEE	1314 AVE 3 ST. ATKINS AR 72823	RV	2	2.06	2.06
6	09-06-17	001-07637-000	MAUS FAMILY FARMS, LLC	1187 HWY 9 MORRILTON AR 72110	AV	8.7	8.67	8.67
6	15-06-17	001-07869-000	ORMOND ENTERPRISES, INC.	PO BOX 29 MORRILTON AR 72110-0029	AV	4	3.99	3.99
6	16-06-17	001-07870-001	MAUS FAMILY FARMS, LLC	1187 HWY 9 MORRILTON AR 72110	AV	14	14.08	14.08
6	16-06-17	001-07872-000	PETERS, ORMOND W. TRUSTEE OF	705 TURRENTINE WAY RUSSELLVILLE AR 72802-9097	AV	38	38.95	38.95
6	16-06-17	001-07873-000	ORMOND ENTERPRISES, INC.	PO BOX 29 MORRILTON AR 72110-0029	AV	21.6	21.87	21.87
6	16-06-17	001-07874-000	ORMOND ENTERPRISES, INC.	PO BOX 29 MORRILTON AR 72110-0029	AV	4.4	4.25	4.25
6	16-06-17	001-07875-000	ORMOND ENTERPRISES, INC.	101 S MOOSE ST MORRILTON AR 72110	AV	44	42.74	42.74
6	16-06-17	001-07876-000	PETERS, ORMOND W. TRUSTEE OF	705 TURRENTINE WAY RUSSELLVILLE AR 72802-9097	AV	12	11.51	11.51
6	16-06-17	001-07877-000	LHS WILLOW BEND FARM, LLC	1291 US HWY 258 NORTH KINSTON NC 28504	AV	40	40.24	40.24
6	16-06-17	001-07878-000	PETERS, ORMOND W. TRUSTEE OF	705 TURRENTINE WAY RUSSELLVILLE AR 72802-9097	AV	80	79.42	79.42
6	16-06-17	001-07879-000	LHS WILLOW BEND FARM, LLC	1291 US HWY 258 NORTH KINSTON NC 28504	AV	21.38	20.62	20.62
6	16-06-17	001-07880-000	LHS WILLOW BEND FARM, LLC	1291 US HWY 258 NORTH KINSTON NC 28504	AV	15.64	16.34	16.34

MAP PAGE	SECTION TOWNSHIP RANGE	PARCEL NUMBER	OWNER NAME	* OWNER ADDRESS	*TYPE	ASSESSOR ACRE	GIS ACRE	LEVEED ACRE
6	16-06-17	001-07881-000	LHS WILLOW BEND FARM, LLC	1291 US HWY 258 NORTH KINSTON NC 28504	AV	3	2.91	2.91
6	16-06-17	001-07882-000	LHS WILLOW BEND FARM, LLC	1291 US HWY 258 NORTH KINSTON NC 28504	AV	40	40.47	40.47
6	16-06-17	001-07883-000	ORMOND ENTERPRISES, INC.	PO BOX 29 MORRILTON AR 72110-0029	AV	7.25	7.17	7.17
6	16-06-17	001-07884-000	PETERS, ORMOND W. TRUSTEE OF	705 TURRENTINE WAY RUSSELLVILLE AR 72802-9097	AV	30	30.71	30.71
6	17-06-17	001-07887-000	LHS WILLOW BEND FARM, LLC	1291 US HWY 258 NORTH KINSTON NC 28504	AV	142.1	141.45	141.45
6	17-06-17	001-07887-001	ORMOND ENTERPRISES, INC.	PO BOX 29 MORRILTON AR 72110-0029	AV	17.4	17.42	17.42
6	17-06-17	001-07888-000-E	STATE OF ARKANSAS		EG	0.5	0.44	0.44
6	17-06-17	001-07889-000	ALLISON CATTLE COMPANY, LLC	2089 HWY 113 MORRILTON AR 72110	AV	58	57.50	57.50
6	17-06-17	001-07890-000	ALLISON CATTLE COMPANY, LLC	2089 HWY 113 MORRILTON AR 72110	AV	2	1.89	1.89
6	17-06-17	001-07891-000	ALLISON CATTLE COMPANY, LLC	2089 HWY 113 MORRILTON AR 72110	AI	65	64.94	17.56
6	17-06-17	001-07891-001	ALLISON CATTLE COMPANY, LLC	2089 HWY 113 MORRILTON AR 72110	AV	5	3.94	0.88
6	17-06-17	001-07893-000	ALLISON CATTLE COMPANY, LLC	2089 HWY 113 MORRILTON AR 72110	AV	25	25.60	9.42
6	17-06-17	001-07896-000	ALLISON CATTLE COMPANY, LLC	2089 HWY 113 MORRILTON AR 72110	AV	40	39.14	0.43
6	17-06-17	001-07897-000	ALLISON CATTLE COMPANY, LLC	2089 HWY 113 MORRILTON AR 72110	AV	35	36.46	32.54
6	17-06-17	001-07898-000	LHS WILLOW BEND FARM, LLC	1291 US HWY 258 NORTH KINSTON NC 28504	AV	21.54	20.70	20.70
6	17-06-17	001-07899-000	LHS WILLOW BEND FARM, LLC	1291 US HWY 258 NORTH KINSTON NC 28504	AV	34.73	36.99	36.99
6	17-06-17	001-07901-000	LHS WILLOW BEND FARM, LLC	1291 US HWY 258 NORTH KINSTON NC 28504	AV	10.77	11.00	11.00
6	17-06-17	001-07902-000	ALLISON CATTLE COMPANY, LLC	2089 HWY 113 MORRILTON AR 72110	AV	15	15.86	15.86
6	17-06-17	001-07904-000	LHS WILLOW BEND FARM, LLC	1291 US HWY 258 NORTH KINSTON NC 28504	AV	5	5.64	5.64
6	17-06-17	001-07906-000	ALLISON CATTLE COMPANY, LLC	2089 HWY 113 MORRILTON AR 72110	AM	8	8.91	8.82
6	17-06-17	001-07906-001	CARRUTHERS, ROBERT & LINDA	900 CARRUTHERS DR MORRILTON AR 72110-2276	AV	12	12.75	10.12
6	17-06-17	001-07907-000	LHS WILLOW BEND FARM, LLC	1291 US HWY 258 NORTH KINSTON NC 28504	AV	17.89	16.82	16.82
6	17-06-17	001-07909-000	LHS WILLOW BEND FARM, LLC	1291 US HWY 258 NORTH KINSTON NC 28504	AV	35.8	34.50	34.50
7	09-06-17	001-07630-000	MAUS FAMILY FARMS, LLC	1187 HWY 9 MORRILTON AR 72110	AV	40	40.97	40.97
7	09-06-17	001-07632-000	MAUS FAMILY FARMS, LLC	1187 HWY 9 MORRILTON AR 72110	AV	42	32.63	32.63
7	09-06-17	001-07633-000	ORMOND ENTERPRISES, INC.	PO BOX 29 MORRILTON AR 72110-0029	AM	24	29.54	29.54
7	09-06-17	001-07634-000	MAUS FAMILY FARMS, LLC	1187 HWY 9 MORRILTON AR 72110	AV	23.05	27.98	27.98
7	10-06-17	001-07646-000	MAUS FAMILY FARMS, LLC	1187 HWY 9 MORRILTON AR 72110	AV	80	81.03	81.03
7	10-06-17	001-07647-000	MAUS FAMILY FARMS, LLC	1187 HWY 9 MORRILTON AR 72110	AV	40	40.51	40.51
7	10-06-17	001-07648-000	MAUS FAMILY FARMS, LLC	1187 HWY 9 MORRILTON AR 72110	AV	40	40.86	40.86
7	10-06-17	001-07649-000	ELLIS, HERMAN BENTLEY &	5 DIXON ELLIS RD MORRILTON AR 72110	AV	40	40.09	12.80
7	10-06-17	001-07650-000	ALLISON CATTLE COMPANY, LLC	2089 HWY 113 MORRILTON AR 72110	AV	97	98.23	53.59
7	10-06-17	001-07651-000	MAUS FAMILY FARMS, LLC	1187 HWY 9 MORRILTON AR 72110	AV	23	22.57	22.57
7	11-06-17	001-07674-000	HOLLAND, HATTIE	479 JEFFERSON AVE BROOKLYN NY 11221	AV	40	39.72	1.66
7	15-06-17	001-07866-000	ALLISON CATTLE COMPANY, LLC	2089 HWY 113 MORRILTON AR 72110	AI	228.6	228.09	25.12
7	15-06-17	001-07866-001	ALLISON, STANLEY WAYNE & RACHAEL	2153 HWY 113 MORRILTON AR 72110	RI	4.5	4.29	0.91
7	15-06-17	001-07867-000	ORMOND ENTERPRISES, INC.	PO BOX 29 MORRILTON AR 72110-0029	AI	78.45	78.47	78.32
7	15-06-17	001-07867-001	ORMOND ENTERPRISES, INC.	PO BOX 29 MORRILTON AR 72110-0029	AV	38.45	39.58	39.58
7	15-06-17	001-07867-002	MAUS FAMILY FARMS, LLC	1187 HWY 9 MORRILTON AR 72110	AV	126	126.16	126.16
7	15-06-17	001-07868-000	PETERS, ORMOND W. TRUSTEE OF	705 TURRENTINE WAY RUSSELLVILLE AR 72802-9097	AI	159.38	159.62	140.61
7	15-06-17	001-07868-003	KENWOOD BLACKWELL VOL FIRE DEPAR	13 BRUCE CIRCLE ATKINS AR 72823	EG	0.62	0.62	0.62
7	16-06-17	001-07870-000	ORMOND ENTERPRISES, INC.	PO BOX 29 MORRILTON AR 72110-0029	AV	146	147.57	147.57
7	16-06-17	001-07885-000	KOOISTRA & PETERS	705 TURRENTINE WAY RUSSELLVILLE AR 72802-9097	AV	45	44.76	44.76
7	16-06-17	001-07886-000	ORMOND ENTERPRISES, INC.	PO BOX 29 MORRILTON AR 72110-0029	AV	77.75	74.33	74.33
8	22-06-17	001-07940-000	NEELEY, FLOYD FILLMORE III	1 NEELEY LANE MORRILTON AR 72110	AV	172	168.26	162.66
8	22-06-17	001-07941-000	LHS WILLOW BEND FARM, LLC	1291 US HWY 258 NORTH KINSTON NC 28504	AV	4	4.05	4.05
8	22-06-17	001-07942-000	PETERS, ORMOND W. TRUSTEE OF	705 TURRENTINE WAY RUSSELLVILLE AR 72802-9097	AV	156	150.57	150.57

MAP PAGE	SECTION TOWNSHIP RANGE	PARCEL NUMBER	OWNER NAME	* OWNER ADDRESS	*TYPE	ASSESSOR ACRE	GIS ACRE	LEVEED ACRE
8	22-06-17	001-07943-000	LHS WILLOW BEND FARM, LLC	1291 US HWY 258 NORTH KINSTON NC 28504	AV	5	3.87	3.87
8	22-06-17	001-07944-000	PETERS, ORMOND W. TRUSTEE OF	705 TURRENTINE WAY RUSSELLVILLE AR 72802-9097	AV	102.78	104.37	104.37
8	22-06-17	001-07945-000	LHS WILLOW BEND FARM, LLC	1291 US HWY 258 NORTH KINSTON NC 28504	AV	57.22	66.87	66.87
8	22-06-17	001-07946-000	LHS WILLOW BEND FARM, LLC	1291 US HWY 258 NORTH KINSTON NC 28504	AV	143	142.48	141.32
8	23-06-17	001-07971-000	NEELEY, STEVEN CLAY	51 NEELEY LN MORRILTON AR 72110	AI	76.91	74.03	3.00
8	23-06-17	001-07972-000	STALLINGS, JOE HILL ETAL	1012 CHEPSTOW LANE SHERWOOD AR 72120	AV	40	40.71	32.77
8	23-06-17	001-07977-000	STALLINGS, JOE HILL ETAL	1012 CHEPSTOW LANE SHERWOOD AR 72120	AV	40	40.41	22.88
8	23-06-17	001-07978-000	LHS WILLOW BEND FARM, LLC	1291 US HWY 258 NORTH KINSTON NC 28504	AV	22.5	20.76	3.00
8	23-06-17	001-07979-000	STALLINGS, JOE HILL ETAL	1012 CHEPSTOW LANE SHERWOOD AR 72120	AV	45	41.16	1.43
8	23-06-17	001-07983-000	STALLINGS, ALAN	14007 FOXFIELD LN LITTLE ROCK AR 72211	AM	162.06	162.52	5.85
8	26-06-17	001-07996-000	STALLINGS, ALAN	14007 FOXFIELD LN LITTLE ROCK AR 72211	AV	13	11.77	1.55
8	26-06-17	001-07999-000	STALLINGS, ALAN	14007 FOXFIELD LN LITTLE ROCK AR 72211	AV	6	4.83	1.38
8	26-06-17	001-08003-000	STALLINGS, ALAN	14007 FOXFIELD LN LITTLE ROCK AR 72211	AV	4	5.53	2.67
8	26-06-17	001-08005-000	STALLINGS, JOE HILL ETAL	1012 CHEPSTOW LANE SHERWOOD AR 72120	AV	4	3.62	0.28
8	27-06-17	001-08013-000-U	ARK ELECTRIC COOPERATIVE CORP.	P O BOX 194208 LITTLE ROCK AR 72219-4208	PS	80	79.95	18.03
8	27-06-17	001-08014-000	LHS WILLOW BEND FARM, LLC	1291 US HWY 258 NORTH KINSTON NC 28504	AV	240	237.23	237.23
8	27-06-17	001-08017-000	WADE, JAMES B & BETTY	PO BOX 62 MORRILTON AR 72110	AI	27.93	29.23	10.27
8	27-06-17	001-08017-001	BOUNDS, TERRI	PO BOX 727 MORRILTON AR 72110	AI	11.07	10.98	9.83
8	27-06-17	001-08018-000	FOUGEROUSSE, PAUL	2090 HWY 113 MORRILTON AR 72110	AV	81.8	82.53	17.91
8	27-06-17	001-08021-000	LHS WILLOW BEND FARM, LLC	1291 US HWY 258 NORTH KINSTON NC 28504	AV	40	40.46	0.84
8	27-06-17	001-08022-000	BOUNDS, TERRI	P.O. BOX 727 MORRILTON AR 72110	AV	10	9.51	8.75
8	28-06-17	001-08024-000-E	U. S. A.		EG	7.35	6.60	6.60
8	28-06-17	001-08026-000	PETERS, ORMOND W. TRUSTEE OF	705 TURRENTINE WAY RUSSELLVILLE AR 72802-9097	AV	5	5.91	5.91
9	20-06-17	001-07922-000	ALLISON CATTLE COMPANY, LLC	2089 HWY 113 MORRILTON AR 72110	AI	32.3	31.82	31.82
9	20-06-17	001-07922-001	CARRUTHERS, ROBERT	900 CARRUTHERS DR. MORRILTON AR 72110	AV	160	162.19	143.85
9	20-06-17	001-07929-000	ALLISON CATTLE COMPANY, LLC	2089 HWY 113 MORRILTON AR 72110	AV	30	30.98	1.31
9	21-06-17	001-07931-000	PETERS, ORMOND W. TRUSTEE OF	705 TURRENTINE WAY RUSSELLVILLE AR 72802-9097	AV	148	127.60	127.60
9	21-06-17	001-07932-000	PETERS, ORMOND W. TRUSTEE OF	705 TURRENTINE WAY RUSSELLVILLE AR 72802-9097	AV	12	23.17	23.17
9	21-06-17	001-07933-000	COX, KENNETH A TRUST AGREEMENT	704 SOMERSET LANE FOSTER CITY CA 94404	AV	80	89.32	89.32
9	21-06-17	001-07934-000	LHS WILLOW BEND FARM, LLC	1291 US HWY 258 NORTH KINSTON NC 28504	AV	40	39.88	39.88
9	21-06-17	001-07935-000	LHS WILLOW BEND FARM, LLC	1291 US HWY 258 NORTH KINSTON NC 28504	AV	13.33	12.86	12.86
9	21-06-17	001-07936-000	LHS WILLOW BEND FARM, LLC	1291 US HWY 258 NORTH KINSTON NC 28504	AV	13.33	13.11	13.11
9	21-06-17	001-07937-000	LHS WILLOW BEND FARM, LLC	1291 US HWY 258 NORTH KINSTON NC 28504	AV	13.33	12.94	12.94
9	21-06-17	001-07938-000	PETERS, ORMOND W. TRUSTEE OF	705 TURRENTINE WAY RUSSELLVILLE AR 72802-9097	AV	192.48	196.74	196.74
9	21-06-17	001-07939-000	LHS WILLOW BEND FARM, LLC	1291 US HWY 258 NORTH KINSTON NC 28504	AV	127.52	122.52	122.52
9	28-06-17	001-08025-000	LHS WILLOW BEND FARM, LLC	1291 US HWY 258 NORTH KINSTON NC 28504	AV	147.65	141.02	141.02
9	28-06-17	001-08027-000	LHS WILLOW BEND FARM, LLC	1291 US HWY 258 NORTH KINSTON NC 28504	AV	160	156.28	148.35
9	28-06-17	001-08028-000	LHS WILLOW BEND FARM, LLC	1291 US HWY 258 NORTH KINSTON NC 28504	AV	110	109.79	17.77
9	28-06-17	001-08029-000	LHS WILLOW BEND FARM, LLC	1291 US HWY 258 NORTH KINSTON NC 28504	AV	49.28	53.87	10.51
9	28-06-17	001-08030-000	FOUGEROUSSE, PAUL	2090 HWY 113 MORRILTON AR 72110	AV	70.3	72.69	14.75
9	28-06-17	001-08031-000	LHS WILLOW BEND FARM, LLC	1291 US HWY 258 NORTH KINSTON NC 28504	CG	70	83.94	29.90
9	29-06-17	001-08033-000	FOUGEROUSSE, NORBERT J. JR. &	29 MONASTERY RIDGE ROAD MORRILTON AR 72110	AV	40	35.18	9.75
9	32-06-17	001-08082-000	WINROCK FARMS INC.	256 MONTGOMERY TRACE MORRILTON AR 72110-9374	AM	99.77	99.70	0.14
10	03-05-17	001-07246-000	TYLER RENTAL CO, INC	P O BOX 150 MORRILTON AR 72110	AM	240	234.37	167.30
10	03-05-17	001-07247-002	BOYLE, BRADLEY LYLE	3223 HWY 154 MORRILTON AR 72110	AI	13.87	13.67	2.21
10	04-05-17	001-07253-000	TYLER RENTAL CO, INC	P O BOX 150 MORRILTON AR 72110	AV	240	241.02	205.34
10	04-05-17	001-07255-000	WINROCK FARMS INC.	256 MONTGOMERY TRACE MORRILTON AR 72110-9374	AV	20	19.67	17.08

MAP PAGE	SECTION TOWNSHIP RANGE	PARCEL NUMBER	OWNER NAME	* OWNER ADDRESS	*TYPE	ASSESSOR ACRE	GIS ACRE	LEVEED ACRE
10	04-05-17	001-07258-000	WINROCK FARMS INC.	256 MONTGOMERY TRACE MORRILTON AR 72110-9374	AV	280	277.95	207.86
10	04-05-17	001-07260-000	WINROCK FARMS INC.	256 MONTGOMERY TRACE MORRILTON AR 72110-9374	AV	40	42.39	42.39
10	05-05-17	001-07261-000	WINROCK FARMS INC.	256 MONTGOMERY TRACE MORRILTON AR 72110-9374	AI	608	608.77	345.55
10	08-05-17	001-07287-000	WINROCK FARMS INC.	256 MONTGOMERY TRACE MORRILTON AR 72110-9374	AV	160	159.17	31.58
10	09-05-17	001-07299-000	TYLER RENTAL CO, INC	P O BOX 150 MORRILTON AR 72110	AV	59.31	57.48	37.04
10	09-05-17	001-07300-000	WINROCK FARMS INC.	256 MONTGOMERY TRCE MORRILTON AR 72110-9374	AV	20	21.77	20.87
10	09-05-17	001-07303-000	WINROCK FARMS INC.	256 MONTGOMERY TRACE MORRILTON AR 72110-9374	AV	160	156.59	88.64
10	32-06-17	001-08081-001	WINROCK FARMS, INC.	256 MONTGOMERY TRCE MORRILTON AR 72110-9374	AI	320	324.82	51.77
10	34-06-17	001-08090-000	TRAFFORD, JOHN DAVID JR, PAULA	11 TRAFFORD LANE MORRILTON AR 72110	AV	53	52.16	0.36
10	34-06-17	001-08113-000-C	HOKE FAMILY REVOCABLE TRUST	1 RIVERVIEW ROAD MORRILTON AR 72110	CR	5.68	5.57	0.05
11	01-05-17	001-07203-000	BROWN, BILLY J	101 WATER PLANT RD MORRILTON AR 72110	AM	19	19.27	9.31
11	01-05-17	001-07203-002	HALLETT, THOMAS ALLEN	105 WATER PLANT RD MORRILTON AR 72110	RV	4.38	5.93	4.09
11	01-05-17	001-07203-003	CALHOUN, HALL & JULIA JEAN & LYNN ELIZABETH	C/O HALL & JULIA J. CALHOUN 24 OATES RD MORRILTON AR 72110	AV	51.62	51.88	51.88
11	01-05-17	001-07203-005	21ST MORTGAGE CORPORATION	P.O. BOX 477 KNOXVILLE TN 37901	RV	3	2.75	0.32
11	01-05-17	001-07207-000	CALHOUN, HALL & JULIA JEAN & LYNN ELIZABETH	C/O HALL & JULIA J. CALHOUN 24 OATES RD MORRILTON AR 72110	AV	110	111.44	59.93
11	01-05-17	001-07209-000	CALHOUN, HALL & JULIA JEAN & LYNN ELIZABETH	C/O HALL & JULIA J. CALHOUN 24 OATES RD. MORRILTON AR 72110	AV	31	30.95	17.25
11	01-05-17	001-07212-000	CALHOUN, HALL & JULIA JEAN & LYNN ELIZABETH	C/O HALL & JULIA J. CALHOUN 24 OATES RD. MORRILTON AR 72110	AM	47.91	55.20	2.08
11	02-05-17	004-00034-000	LEACH, DAVID D. JR.	294 RIVERVIEW RD MORRILTON AR 72110-9300	AI	7.8	8.10	3.97
11	02-05-17	004-00034-002	WINDHAM, JEFFREY S & KRISTY L	11 LEACH RD MORRILTON AR 72110	RV	3.385	3.35	0.81
11	02-05-17	004-00034-003	KOONCE, MIKE AND NELTA	270 MIDDLE ST MORRILTON AR 72110	AI	8.815	8.81	5.68
11	02-05-17	004-00035-000	WINDHAM, GERALD M & CAROLYN	10 WINDHAM DR MORRILTON AR 72110-9306	AV	3	5.66	3.59
11	02-05-17	004-00036-000	WINDHAM, GERALD M & CAROLYN	10 WINDHAM DR MORRILTON AR 72110-9306	AV	12	9.52	7.51
11	02-05-17	004-00043-002	WALKER, BOBBY JOE JR & TAMMY M	174 PAYNE RD MORRILTON AR 72110	AI	25.87	24.00	0.14
11	02-05-17	004-00044-000	PARETTE, DAVID L. & BONNIE	539 HWY 9 MORRILTON AR 72110	AV	20	18.42	1.93
11	02-05-17	004-00047-000	PARETTE, DAVID L. & BONNIE	539 HWY 9 MORRILTON AR 72110	AV	23.5	23.01	0.46
11	02-05-17	004-00049-000	PARETTE, DAVID L. & BONNIE	539 HWY 9 MORRILTON AR 72110	AI	10	11.13	1.64
11	02-05-17	004-00054-000	TINDELL, RUSSELL & REGINA	PO BOX 362 MORRILTON AR 72110	AV	18.53	22.31	2.65
11	03-05-17	001-07245-000	BOYLE, BRADLEY LYLE	3223 HWY 154 MORRILTON AR 72110	AV	195.69	187.91	102.88
11	03-05-17	001-07249-000	JACKSON, JOSEPH PATRICK	311 HWY 9 OPPELO AR 72110	AV	40	40.07	21.73
11	03-05-17	001-07250-000	ARNDT, MICHAEL A. & KATHERINE P.	3277 HWY 154 MORRILTON AR 72110	RI	1	1.02	0.22
11	03-05-17	001-07250-002	BOYLE, BRADLEY LYLE	3223 HWY 154 MORRILTON AR 72110	AV	0.44	0.47	0.25
11	03-05-17	001-07250-003	FERRELL, ANTHONY E. & MELANIE A.	3283 HWY 154 MORRILTON AR 72110	RV	4	4.01	2.68
11	03-05-17	001-07251-000	SEARS, DARRELL E & BETH E	100 WILSON DRIVE LINCOLN UNIVERSITY PA 19352	AI	20	18.71	1.83
11	25-06-17	001-07995-002	ZINSER FARMS	1910 HWY 300 BIGELOW AR 72016	AV	10	9.99	5.17
11	27-06-17	001-08023-000	WADE, JAMES & BETTY TRUSTEES	PO BOX 62 MORRILTON AR 72110	AV	86	94.32	4.39
11	35-06-17	001-08129-000	CALHOUN, HALL & JULIA JEAN & LYNN ELIZABETH	C/O HALL & JULIAJ. CALHOUN 24 OATES RD, MORRILTON AR 72110	AV	77	76.94	48.09
11	35-06-17	001-08130-000	CALHOUN, HALL & JULIA JEAN & LYNN ELIZABETH	C/O HALL & JULIA J. CALHOUN 24 OATES RD. MORRILTON AR 72110	AV	9	9.05	3.48
11	35-06-17	001-08131-000	OTTO LIENHART, INC.	P O BOX 110 MORRILTON AR 72110	AV	144.5	146.36	41.70
11	35-06-17	001-08133-000	CALHOUN, HALL & JULIA JEAN & LYNN ELIZABETH	C/O HALL & JULIA J. CALHOUN 24 OATES RD. MORRILTON AR 72110	AV	15	15.14	15.14
11	35-06-17	001-08141-000	BROWN, J. B. & CHRISTINE	144 RIVERVIEW ROAD MORRILTON AR 72110	AV	20	20.27	20.27
11	35-06-17	001-08142-000	COX, ROBERT E & TANDI DESHAWN	102 NE 15TH ST ATKINS AR 72823	AV	52.32	51.42	51.33
11	35-06-17	001-08144-000	LEWIS, KENNETH & TAMBRA	55 BENTLEY MORRILTON AR 72110	AI	30.49	27.18	12.13
11	35-06-17	001-08145-000	LEWIS, KENNETH W. & TAMBRA	55 BENTLEY DR MORRILTON AR 72110-9302	RI	3.36	2.78	0.84
11	35-06-17	001-08146-000	BENTLEY, RICHARD	20 BENTLEY DR MORRILTON AR 72110	RI	4	3.81	0.20
11	35-06-17	001-08147-000	BROWN, J. B. & CHRISTINE	144 RIVERVIEW ROAD MORRILTON AR 72110	AV	3	3.52	1.65
11	35-06-17	001-08148-000	MIDDLESWORTH, VIVIAN	3702 HWY 9 N. PERRY AR 72125	AV	26.33	25.69	25.69
11	35-06-17	001-08149-000	MOUROT, WAYNE	253 RIVERVIEW RD MORRILTON AR 72110-9300	RI	1	1.07	0.71

MAP PAGE	SECTION TOWNSHIP RANGE	PARCEL NUMBER	OWNER NAME	* OWNER ADDRESS	*TYPE	ASSESSOR ACRE	GIS ACRE	LEVEED ACRE
11	35-06-17	001-08150-000	MOUROT, ROBERT WAYNE	253 RIVERVIEW RD MORRILTON AR 72110-9300	RM	4.27	4.22	1.90
11	35-06-17	001-08150-001	DAILEY, JERRY D & MARILYN	233 RIVERVIEW RD MORRILTON AR 72110-9300	RI	2.8	2.34	0.33
11	35-06-17	001-08150-002	KIBE, TIMOTHY F. & SONIA R.	267 RIVERVIEW RD MORRILTON AR 72110	RI	1.5	1.65	0.15
11	35-06-17	001-08151-000	PIKE, EDWARD & SHARON	277 RIVERVIEW RD MORRILTON AR 72110	AI	6.57	6.29	2.74
11	35-06-17	001-08152-000-E	ARK. HIGHWAY DEPT.	9500 NEW BENTON HWY. LITTLE ROCK AR 72204	EG	3.42	3.68	3.68
11	36-06-17	001-08156-000	ZINSER FARMS	1910 HWY 300 BIGELOW AR 72016	AV	80	80.56	80.47
11	36-06-17	001-08157-000	ZINSER FARMS	1910 HWY 300 BIGELOW AR 72016	AV	96	95.04	83.36
11	36-06-17	001-08158-000	LENTZ SAND AND GRAVEL LLC	185 SARDIS RD MORRILTON AR 72110	AV	66	64.00	51.45
11	36-06-17	001-08160-000	LONG, MAXWELL ELLA TRUSTEE	3711 W HIGHWAY 154 MORRILTON AR 72110	AV	80	81.59	81.59
11	36-06-17	001-08161-000	CALHOUN, HALL & JULIA JEAN & LYNN ELIZABETH	C/O HALL & JULIA J. CALHOUN 24 OATES RD. MORRILTON AR 72110	AV	80	81.81	81.81
11	36-06-17	001-08162-000	CALHOUN, LYNN	1703 E. L STREET APT I RUSSELLVILLE AR 72801	AV	80	81.13	81.13
12	04-05-16	001-03972-000	DEATON, BILL & HELEN TRUSTEES	1005 S BRIDGE ST MORRILTON AR 72110	AV	10	10.58	10.58
12	01-05-17	001-07201-000	PAYNE, SANDI SEARS	3385 HWY 154 MORRILTON AR 72110	AV	20	21.61	21.61
12	01-05-17	001-07202-000	CALHOUN, HALL & JULIA JEAN & LYNN ELIZABETH	C/O HALL & JULIA J. CALHOUN 24 OATES RD. MORRILTON AR 72110	AV	44	43.82	43.50
12	01-05-17	001-07206-000	MOORE, THOMAS HUGH	1925 OUTER PARK DRIVE SPRINGFIELD IL 62704	AV	10	9.54	8.06
12	01-05-17	004-00031-002	BRYANT, DAVID W	34 BRYANT AVE OPPELO AR 72110	RI	3.38	3.46	0.42
12	09-05-19	001-10640-000-E	STATE OF ARKANSAS		EG	40	38.14	38.02
12	25-06-17	001-07995-001	LIBBY'SLAND, LLC	135 SECTION LINE ROAD, 3RD FLOOR HOT SPRINGS AR 71913	AV	150	166.70	16.51
12	28-06-16	001-04891-000-E	CONWAY COUNTY IND. DEV.		EG	20	19.95	0.69
12	28-06-16	001-04892-000	TRAFFORD, JOHN DAVID JR, PAULA	11 TRAFFORD LANE MORRILTON AR 72110	AM	134.29	130.19	30.56
12	28-06-16	001-04892-001	TRAFFORD, JOHN DAVID	11 TRAFFORD LANE MORRILTON AR 72110	AM	2.05	2.23	0.63
12	28-06-16	001-04892-003	WALLACE, R DEAN & JERRI CHRISTY	44 DUNLAP LOOP SPRINGFIELD AR 72157	AM	22.95	22.12	0.85
12	28-06-16	001-04892-004	TRAFFORD CEMETERY		EB	1.1	2.73	1.45
12	29-06-16	006-00359-000	GARLINGTON, MAE E. &	3116 LAFAYETTE KANSAS CITY KS 66101	RV	1.5	2.15	0.18
12	29-06-16	006-00371-000	WINROCK FARMS INC.	256 MONTGOMERY TRACE MORRILTON AR 72110-9374	AV	21.03	20.14	6.74
12	29-06-16	006-00374-000	MAUS, JOHN B. JR. & MARY JOYCE	4 PINE LANE MORRILTON AR 72110	AV	104	106.40	61.18
12	29-06-16	006-00376-001	WINROCK FARMS INC.	256 MONTGOMERY TRACE MORRILTON AR 72110-9374	AV	2.29	1.24	0.38
12	29-06-16	006-00444-002	HARMON, STANLEY LINN & CAROL L.	27 SANDTOWN RD MORRILTON AR 72110-9396	AI	10	10.29	3.57
12	29-06-16	006-00445-000	HARMON, JERRY D & AMARLIS	2 SANDTOWN RD MORRILTON AR 72110	AI	29	28.78	6.21
12	29-06-16	006-00447-002	TUTLE REALTY, LLC	PO BOX 3336 CLEBURNE TX 76033	CI	10.47	7.09	0.89
12	29-06-16	006-00447-004	PROCTOR, DALE AND CHRISTINA	1525 WHITE OAK MOUNTAIN RD HECTOR AR 72843	AV	14.72	15.88	0.59
12	29-06-16	006-00448-000-E	CHURCH		ER	3.16	3.30	1.84
12	29-06-16	006-00449-000	MAUS, JOHN B. JR. & MARY JOYCE	4 PINE LANE MORRILTON AR 72110	AV	3.5	5.65	5.37
12	29-06-16	006-00450-000-E	CONWAY COUNTY INDUSTRIAL DEV.	MORRILTON AR 72110	EG	28.96	27.10	20.86
12	29-06-16	006-00452-000	SOWERS PROPERTIES, LLC	112 E COMMERCE ST MORRILTON AR 72110	CR	4	4.25	0.83
12	30-06-16	001-04898-000	ZINSER, LLC	P.O. BOX 337 MORRILTON AR 72110	AV	22	21.77	21.63
12	30-06-16	001-04900-000	LIBBY'SLAND, LLC	135 SECTION LINE ROAD, 3RD FLOOR HOT SPRINGS AR 71913	AV	106.76	104.36	2.34
12	31-06-16	001-04901-000	ZINSER, LLC	P.O. BOX 337 MORRILTON AR 72110	AV	92.55	121.57	39.01
12	31-06-16	001-04903-000-E	ARKANSAS HIGHWAY DEPT.	9500 NEW BENTON HWY. LITTLE ROCK AR 72204	EG	5.96	6.32	1.97
12	31-06-16	001-04904-000	ANDERSON, MARY JANE	2609 GRAIL MAIDEN COURT LEWISVILLE TX 75056-5645	AV	3	2.40	2.40
12	31-06-16	001-04904-001	ZINSER, LLC	P.O. BOX337 MORRILTON AR 72110	AV	77	75.41	73.10
12	31-06-16	001-04905-000	ZINSER, LLC	P.O. BOX 337 MORRILTON AR 72110	AV	40	38.86	38.86
12	31-06-16	001-04906-000	ANDERSON, MARY JANE	2609 GRAIL MAIDEN COURT LEWISVILLE TX 75056-5645	AV	40	40.80	40.80
12	31-06-16	001-04907-001-C	AMERIGAS PROPANE, LP	460 N GULPH RD KING OF PRUSSIA PA 19406	CI	3.25	3.36	3.36
12	31-06-16	001-04907-003	COOK, OC & IRA JEAN	8625 EAST KEATING PARK ST FLORA CITY FL 34436	CV	3.25	3.56	3.56
12	31-06-16	001-04907-004	SULTAN, INC.	400 NORTHPOINT DRIVE APT 920 CABOT AR 72023	CI	5	4.89	4.89
12	31-06-16	001-04907-005	RIVERBOTTOM SOD FARM, INC	129 WROTEN ROAD BIGELOW AR 72016	AV	32.82	32.88	32.88

MAP PAGE	SECTION TOWNSHIP RANGE	PARCEL NUMBER	OWNER NAME	* OWNER ADDRESS	*TYPE	ASSESSOR ACRE	GIS ACRE	LEVEED ACRE
12	31-06-16	001-04907-006	WEST, MURPHY DON & PATRICIA	904 WEST HOLLOW ROAD ADONA AR 72001	CR	2.91	2.45	2.45
12	31-06-16	001-04907-007	MCCALLIE, STEWART A. & NICKI J.	260 SARDIS RD MORRILTON AR 72110	CI	2.44	1.98	1.98
12	31-06-16	001-04907-008	WEST, KEVIN	129 WROTEN RD. BIGELOW AR 72016	CV	5	5.14	5.14
12	31-06-16	001-04907-009	SULTAN, INC.	400 NORTHPOINT DRIVE APT 920 CABOT AR 72023	CV	5	6.21	6.21
12	31-06-16	001-04907-010	DIRT FARM LLC	80 ATKINSON DR MORRILTON AR 72110	AM	15.01	14.04	14.04
12	31-06-16	001-04907-011	DIRT FARM, LLC	193 HWY 9 OPPELO AR 72110	RV	4.88	5.04	5.04
12	31-06-16	001-04908-000	ANDERSON, MARY JANE	2609 GRAIL MAIDEN COURT LEWISVILLE TX 75056-5645	AV	40	39.24	39.24
12	31-06-16	001-04909-000	KOOISTRA, MARTHA ANN	95 PEBBLE BEACH DR LITTLE ROCK AR 72212-2770	AV	40	41.33	41.33
12	31-06-16	001-04910-000	M & S MILLER MANAGEMENT, LLC	36 HUNT CLUB LANE HATTIEVILLE AR 72063	AV	160	161.08	107.53
12	32-06-16	001-04911-000	TRAFFORD, JOHN DAVID JR, PAULA	11 TRAFFORD LANE MORRILTON AR 72110	AV	10	10.07	10.07
12	32-06-16	001-04912-000	DEATON, BILL E & HELEN L	1005 S BRIDGE ST MORRILTON AR 72110	AV	10	10.29	10.10
12	32-06-16	001-04913-000	DEATON, BILL E & HELEN L	1005 S BRIDGE ST MORRILTON AR 72110	AV	20	20.36	18.99
12	32-06-16	001-04914-000	SEIDENSCHWARZ, PRUDENCE L ETAL	2819 BURNT OAK SAN ANTONIO TX 78232	AV	40	40.19	19.25
12	32-06-16	001-04915-000	SEIDENSCHWARZ, PRUDENCE L ETAL	2819 BURNT OAK SAN ANTONIO TX 78232	AV	75	77.18	37.97
12	32-06-16	001-04917-000	TRAFFORD, JOHN DAVID, JR. &	11 TRAFFORD LANE MORRILTON AR 72110	AV	19	21.16	9.30
12	32-06-16	001-04918-000	TRAFFORD, JOHN DAVID JR, PAULA	11 TRAFFORD LANE MORRILTON AR 72110	AV	44	40.59	17.44
12	33-06-16	001-04923-000	TRAFFORD, JOHN DAVID JR, PAULA	11 TRAFFORD LANE MORRILTON AR 72110	AV	252.3	255.98	254.39
12	36-06-17	001-08153-000	SEARS, DARRELL E & BETH E	100 WILSON DRIVE LINCOLN UNIVERSITY PA 19352	AV	40	40.79	40.79
12	36-06-17	001-08154-000	KOOISTRA, MARTHA A.	95 PEBBLE BEACH DR LITTLE ROCK AR 72212-2770	AV	40	40.49	40.49
12	36-06-17	001-08162-001	CALHOUN, LEEANN (MOBLEY)	80 ROLLING OAKS MAUMELLE AR 72113	AV	80	81.33	81.33
13	04-05-16	001-03969-000-E	SEWER DEPT. OF MORRILTON	MORRILTON AR 72110	EG	160	156.59	156.59
13	04-05-16	001-03970-000	DEATON, BILL & HELEN TRUSTEES	1005 S BRIDGE ST MORRILTON AR 72110	AM	40	41.36	38.74
13	04-05-16	001-03971-000	MITCHELL, DAVID M. & BERNADINE	P.O. BOX 266 ATKINS AR 72823	AV	63	98.75	2.42
13	04-05-16	001-03973-000	TRAFFORD, JOHN DAVID JR, PAULA	11 TRAFFORD LANE MORRILTON AR 72110	AM	57.15	57.50	9.99
13	04-05-16	001-03976-000	MOORE, LEWIS D. & SHEILA M.	P.O. BOX 255 PLUMERVILLE AR 72127	AV	59.25	71.97	2.26
13	04-05-16	001-03976-001	MARTIN, WILLIAM E & SHARON TRUST	1508 HOLLOWAY ST MORRILTON AR 72110-3729	CA	38	39.50	38.84
13	04-05-16	001-03977-000	MARTIN, WILLIAM E & SHARON TRUST	1508 HOLLOWAY ST MORRILTON AR 72110-3729	AV	160	159.42	159.42
13	06-05-16	001-03984-000	KOOISTRA, MARTHA ANN	95 PEBBLE BEACH DRIVE LITTLE ROCK AR 72212	AV	299	292.93	152.05
13	06-05-16	001-03984-001	GREEN BAY PACKAGING, INC	P.O. BOX 771 MORRILTON AR 72110	AV	27.72	23.10	15.16
13	06-05-16	001-03988-000	LONG, MAXWELL ELLA TRUSTEE	P.O. BOX 668 BOONEVILLE AR 72927	AV	80	80.47	80.27
13	06-05-16	001-03990-001	GREEN BAY PACKAGING INC.	P O BOX 711 MORRILTON AR 72110-0711	AV	52.75	55.54	2.68
13	06-05-16	001-03997-000	MITCHELL, DAVID M. & BERNADINE	PO BOX 266 ATKINS AR 72823	AV	43.75	123.27	21.99
13	09-05-16	001-04014-000	MOORE, LEWIS D. & SHEILA M.	P.O. BOX 255 PLUMERVILLE AR 72127	AV	105.8	106.13	6.59
13	09-05-16	001-04014-001	MARTIN, WILLIAM E & SHARON TRUST	1508 HOLLOWAY ST MORRILTON AR 72110-3729	AV	54.2	54.13	54.11
13	09-05-16	001-04015-000	MOORE, LEWIS D. & SHEILA M.	P.O. BOX 255 PLUMERVILLE AR 72127	AM	100	121.93	3.84
13	32-06-16	001-04920-000	SMITH, VALERIE JEAN ETAL	24 MONICA DR LITTLE ROCK AR 72204-4815	AV	40	40.69	17.34
13	33-06-16	001-04927-000	HAMILTON, SANDRA KAREN &	780 HWY 323 S SEARCY AR 72143	AV	40	39.10	38.92
13	33-06-16	001-04933-000	DEATON, BILL E & HELEN L	1005 S BRIDGE ST MORRILTON AR 72110	AV	40	40.70	40.70
14	02-05-16	001-03957-000	PATTERSON, DAN & VERNONA	TRUST DEPARTMENT P.O. BOX 4026 RUSSELLVILLE AR 72801	AV	160	157.74	71.38
14	02-05-16	001-03958-000	HARDING UNIVERSITY, FREED	P.O. BOX 10772 SEARCY AR 72149	AM	160	163.48	70.19
14	03-05-16	001-03961-000	ZINSER, RALPH ETAL	4855 WESTIN PARK DR CONWAY AR 72034	AM	160	155.95	155.49
14	03-05-16	001-03962-000-E	SEWER DEPT. OF MORRILTON	MORRILTON AR 72110	EG	160	160.66	158.16
14	03-05-16	001-03963-000-E	SEWER DEPT. OF MORRILTON	MORRILTON AR 72110	EG	160	161.04	161.04
14	03-05-16	001-03964-000	MARTIN, WILLIAM E & SHARON TRUST	1508 HOLLOWAY ST MORRILTON AR 72110-3729	AV	111.5	109.82	109.82
14	03-05-16	001-03965-000	GREGORY, LAVONNA ELAINE	837 W MAIN PLUMERVILLE AR 72127	AV	29.17	25.61	25.61
14	03-05-16	001-03968-000	HARDING UNIVERSITY, FREED	P.O. BOX 10772 SEARCY AR 72149	AV	20.83	22.62	22.62
14	10-05-16	001-04020-000	GREGORY, LAVONNA ELAINE	837 W MAIN PLUMERVILLE AR 72127	AV	50.5	46.85	26.28

MAP PAGE	SECTION TOWNSHIP RANGE	PARCEL NUMBER	OWNER NAME	* OWNER ADDRESS	*TYPE	ASSESSOR ACRE	GIS ACRE	LEVEED ACRE
14	10-05-16	001-04022-000	MARTIN, WILLIAM E & SHARON TRUST	1508 HOLLOWAY ST MORRILTON AR 72110-3729	AM	320	321.07	51.18
14	10-05-16	001-04023-000	HARDING UNIVERSITY, FREED	P.O. BOX 10772 SEARCY AR 72149	AV	37.6	38.74	8.28
14	10-05-16	001-04024-000	MOOSE, JAMES S. III TRUSTEE	2014 OLD MAIN ST MAYSVILLE KY 41056	AV	112	112.55	105.23
14	10-05-16	001-04024-001	MOORE, LEWIS D. & SHEILA M.	PO BOX 255 PLUMERVILLE AR 72127-0255	AV	48	47.07	0.30
14	11-05-16	001-04031-000	HARDING UNIVERSITY, FREED	P.O. BOX 10772 SEARCY AR 72149	AV	636.44	2.84	14.52
14	11-05-16	001-04031-000	HARDING UNIVERSITY, FREED	P.O. BOX 10772 SEARCY AR 72149	AV	636.44	635.00	14.52
14	34-06-16	001-04944-000	DEATON, BILL E & HELEN L	1005 S BRIDGE ST MORRILTON AR 72110	AV	40	41.60	41.59
14	35-06-16	001-04957-000	SCROGGIN, PRESTON R. &	122 NAYLOR ROAD VILONIA AR 72173	AV	80	82.48	72.53
15	26-06-16	001-04820-000	NEWSOME, HAROLD JR.	128 PINTER LN MORRILTON AR 72110-9118	AV	20	20.49	0.14
15	26-06-16	001-04822-000	ROYSTER, MABLE ETAL	9133 S. OAKLEY AVENUE CHICAGO IL 60620	AV	8	7.04	5.13
15	26-06-16	001-04823-000	ROYSTER, MABLE ETAL	9133 S. OAKLEY AVENUE CHICAGO IL 60620	AI	8	9.10	6.57
15	26-06-16	001-04823-001	CUPP, LLOYD & DEAN	1300 HWY 64 W MORRILTON AR 72110	AV	8	3.87	3.87
15	26-06-16	001-04824-000	BRYANT, DANNY R. & ANGELA L.	344 MT ZION LP MORRILTON AR 72110	AI	8	7.46	4.88
15	26-06-16	001-04825-000	WIMBERLY, DORIS & WRATHER, JOHN	PO BOX 12 CROSSETT AR 71635-0012	AV	7	7.72	5.29
15	26-06-16	001-04826-000	BRYANT, DANNY & ANGELA	344 MT. ZION LOOP MORRILTON AR 72110	AV	8	3.99	1.38
15	26-06-16	001-04827-000	STRATA MINERALS, INC	P.O. BOX 21055 OKLAHOMA CITY OK 73156	RV	1	1.13	0.27
15	26-06-16	001-04828-000	ROSS, ODIS	P.O. BOX 115 WRIGHTSVILLE AR 72183	AV	20	20.71	6.96
15	26-06-16	001-04831-000	MCCOY, RAYMOND & TERRY LIVING TRUST	598 SARDIS RD MORRILTON AR 72110	AM	72	73.90	5.13
15	26-06-16	001-04833-000	YORK, DAVID D. & SHERRY R.	26 YORK DR MORRILTON AR 72110	AI	10	10.07	4.30
15	26-06-16	001-04833-001	VANMETER, LUCILLE	56 YORK DR. MORRILTON AR 72110	AI	10	10.26	2.70
15	26-06-16	001-04835-000	GOODEN, RICHARD	913 ALLISON STREET ALEXANDRIA VA 22302	RV	1	1.42	0.40
15	26-06-16	001-04836-000	TONEY, BEN ETAL	24049 KENNEDY DR BEDFORD OH 44146	AV	18	16.84	3.38
15	26-06-16	001-04837-000	YORK, DAVID	26 YORK DRIVE MORRILTON AR 72110	AV	40	40.42	31.42
15	26-06-16	001-04838-000-E	SEWER DEPT. OF MORRILTON	MORRILTON AR 72110	EG	160	159.23	129.33
15	26-06-16	001-04839-000	JETTS, KAREN & KRISTIN	185 HERVEY LANE MORRILTON AR 72110	AI	13.5	13.56	0.68
15	26-06-16	001-04840-000-E	SEWER DEPT OF MORRILTON	MORRILTON AR 72110	EG	53	53.56	20.68
15	26-06-16	001-04841-000	MOUROT, AMY M & THOMAS, RHONDA K	C/O MOUROT, GARY M 159 HERVEY LN MORRILTON AR 72110	AI	17.67	18.47	13.05
15	26-06-16	001-04842-000-E	SEWER DEPT OF MORRILTON	MORRILTON AR 72110	EG	17.67	19.72	15.30
15	26-06-16	001-04843-000-E	SEWER DEPT OF MORRILTON	MORRILTON AR 72110	EG	17.67	18.09	15.28
15	26-06-16	001-04844-000-E	SEWER DEPT OF MORRILTON	MORRILTON AR 72110	EG	27	26.54	24.98
15	27-06-16	001-04845-000	ICAT HOLDINGS, LLC	PO BOX 1001 MORRILTON AR 72110	AM	222.59	226.91	37.05
15	27-06-16	001-04853-001	KEMP, SHERWOOD & DENISE	580 PARETTE LAKE RD MORRILTON AR 72110	RV	1.04	1.19	0.27
15	27-06-16	001-04853-002	BROOKS, JACQUELENE M &	JOINT TENTANTS RIGHT OF SURVIVORSHIP 49 CORNER RD MORRILTON	RI	1	1.00	0.92
15	27-06-16	001-04854-000	HUBBARD, ELSIE	600 PARETTE LAKE RD MORRILTON AR 72110	AV	15	15.71	6.81
15	27-06-16	001-04856-000	TREZVANT, MARY	17 TREZVANT RD MORRILTON AR 72110	RI	4	3.93	1.90
15	27-06-16	001-04860-000	TREZVANT, RONNIE, SINDA ,KENNETH	580 PARETTE LAKE RD MORRILTON AR 72110	AV	4.12	4.58	1.97
15	27-06-16	001-04872-000	JACKSON, RUBY LEE	33 TREZVANT ROAD MORRILTON AR 72110-9212	RV	1	1.38	0.26
15	27-06-16	001-04877-000-E	CITY OF MORRILTON		EG	80	80.41	29.07
15	27-06-16	001-04878-000-E	SEWER DEPT OF MORRILTON	MORRILTON AR 72110	EG	160	161.90	101.44
15	33-06-16	001-04921-000	HARDING UNIVERSITY, FREED	P.O. BOX 10772 SEARCY AR 72149	AM	80	78.96	53.82
15	33-06-16	001-04922-000	MOOSE, JAMES S. III TRUSTEE	2014 OLD MAIN ST MAYSVILLE KY 41056	AV	227.7	229.83	220.21
15	34-06-16	001-04934-000	DICKSON, THOMAS	PO BOX 331 MORRILTON AR 72110	AV	40	41.75	10.21
15	34-06-16	001-04935-000	CITY OF MORRILTON	210 N. MOOSE STREET MORRILTON AR 72110	EG	40	40.36	1.81
15	34-06-16	001-04936-000	DICKSON, THOMAS	PO BOX 331 MORRILTON AR 72110	AV	40	39.34	39.12
15	34-06-16	001-04937-000	MARTIN, WILLIAM E & SHARON TRUST	1508 HOLLOWAY ST MORRILTON AR 72110-3729	AV	40	39.85	39.85
15	34-06-16	001-04938-001	PRUITT, TERRY RAY	357 PARETTE LAKE RD MORRILTON AR 72110	RI	4.86	4.93	0.72
15	34-06-16	001-04938-002	COMPTON PROPERTIES	361 PARETTE LAKE RD MORRILTON AR 72110	RI	5	5.06	1.38

MAP PAGE	SECTION TOWNSHIP RANGE	PARCEL NUMBER	OWNER NAME	* OWNER ADDRESS	*TYPE	ASSESSOR ACRE	GIS ACRE	LEVEED ACRE
15	34-06-16	001-04939-000	KENNEDY, PAZIA	PO BOX 1134 CONWAY AR 72033	AI	11.32	11.70	3.83
15	34-06-16	001-04940-000	HARDING UNIVERSITY, FREED	P.O. BOX 10772 SEARCY AR 72149	AV	80	79.90	50.57
15	34-06-16	001-04941-000	ROBERTSON, SHARON PARETTE	PARETTE, HAROLD V & ANN W 111 BROWN ST MORRILTON AR 72110	AV	40	40.54	40.54
15	34-06-16	001-04942-000	ZINSER, RALPH ETAL	4855 WESTIN PARK DR CONWAY AR 72034	AV	80	84.92	83.84
15	34-06-16	001-04943-000	MOOSE, JAMES S. III TRUSTEE	2014 OLD MAIN ST MAYSVILLE KY 41056	AV	40	41.37	41.37
15	34-06-16	001-04945-000	ZINSER, RALPH ETAL	4855 WESTIN PARK DR CONWAY AR 72034	AV	160	163.89	158.37
15	35-06-16	001-04946-000-E	SEWER DEPT OF MORRILTON	MORRILTON AR 72110	EG	40	41.69	41.69
15	35-06-16	001-04947-000-E	SEWER DEPT OF MORRILTON	MORRILTON AR 72110	EG	53	52.30	52.30
15	35-06-16	001-04948-000-E	SEWER DEPT OF MORRILTON	MORRILTON AR 72110	EG	13	13.80	13.80
15	35-06-16	001-04949-000-E	SEWER DEPT OF MORRILTON	MORRILTON AR 72110	EG	18	17.76	17.76
15	35-06-16	001-04950-000-E	SEWER DEPT. OF MORRILTON	MORRILTON AR 72110	EG	18	18.85	18.85
15	35-06-16	001-04951-000-E	SEWER DEPT. OF MORRILTON	MORRILTON AR 72110	EG	18	16.49	16.49
15	35-06-16	001-04952-000-E	SEWER DEPT OF MORRILTON	MORRILTON AR 72110	EG	37	36.30	36.30
15	35-06-16	001-04953-000-E	SEWER DEPT OF MORRILTON	MORRILTON AR 72110	EG	66	65.06	51.32
15	35-06-16	001-04954-000-E	SEWER DEPT OF MORRILTON	MORRILTON AR 72110	EG	57	56.90	56.90
15	35-06-16	001-04955-000	MARTIN, WILLIAM E & SHARON TRUST	1508 HOLLOWAY ST MORRILTON AR 72110-3729	AV	80	79.43	79.43
15	35-06-16	001-04958-000	GREGORY, LAVONNA ELAINE	837 W MAIN PLUMERVILLE AR 72127	AV	80	81.38	26.03
15	35-06-16	001-04959-000	HORTON, HOBBS	PO BOX 7 SOLGOHACHIA AR 72156	AV	80	81.31	44.33
16	24-06-16	001-04800-001	B & R FARMLANDS, LLC	111 COTHERN ESTATES MORRILTON AR 72110	AV	6.95	7.18	7.18
16	25-06-16	001-04801-000	DAVIS, CURTIS R & DONNA ANN	159 JENKINS RD MORRILTON AR 72110	AI	60.07	59.99	32.45
16	25-06-16	001-04801-001	ORMOND ENTERPRISES, INC.	P.O. BOX 29 MORRILTON AR 72110	AV	74.82	74.77	74.77
16	25-06-16	001-04801-002	B & R FARMLANDS, LLC	111 COTHERN ESTATES MORRILTON AR 72110	AV	15.11	15.00	15.00
16	25-06-16	001-04801-003	SHURTLEFF, CY O. & LINLEY DAVIS	162 JENKINS RD MORRILTON AR 72110	RI	5	5.51	0.08
16	25-06-16	001-04801-004	OWENS COMMUNITY CEMETERY		EB	5	5.04	0.63
16	25-06-16	001-04802-000	SCROGGIN PROPERTIES LTD	822 E BURROW ST MORRILTON AR 72110	AM	160	159.29	12.77
16	25-06-16	001-04803-000	SCROGGIN PROPERTIES LTD	822 E BURROW ST MORRILTON AR 72110	AM	160	162.31	134.72
16	25-06-16	001-04804-000	SCROGGIN PROPERTIES LTD	822 E BURROW ST MORRILTON AR 72110	AV	40	41.10	41.10
16	25-06-16	001-04805-000	SCROGGIN PROPERTIES LTD	822 E BURROW ST MORRILTON AR 72110	AV	80	81.77	81.77
16	25-06-16	001-04806-000	GREGORY, LAVONNA ELAINE	837 W MAIN PLUMERVILLE AR 72127	AV	40	40.60	40.60
16	29-06-15	001-01615-000	WHITTOME, DUNCAN M	255 RAYFORD FARM EARLYSVILLE VA 22936	AV	62.24	54.26	54.26
16	29-06-15	001-01616-000	ORMOND ENTERPRISES, INC	101 S MOOSE MORRILTON AR 72110	AV	40	38.90	38.90
16	29-06-15	001-01617-000	WHITTOME, DUNCAN M	255 RAYFORD FARM EARLYSVILLE VA 22936	AV	40	40.41	40.41
16	29-06-15	001-01618-000	MOOSE, JAMES S. III TRUSTEE	2014 OLD MAIN ST MAYSVILLE KY 41056	AV	17.76	25.07	25.07
16	29-06-15	001-01619-000	MCCOY, RAYMOND & TERRY LIVING TRUST	598 SARDIS RD MORRILTON AR 72110	AV	113.79	113.52	113.52
16	29-06-15	001-01620-000	WHITTOME, DUNCAN M	255 RAYFORD FARM EARLYSVILLE VA 22936	AV	40	38.92	38.92
16	29-06-15	001-01623-000	DEAVER, WILLIAM & GRETA	101 MOORE ST. PLUMERVILLE AR 72127	AV	5	5.17	5.17
16	30-06-15	001-01626-000	ORMOND ENTERPRISES, INC	101 S MOOSE MORRILTON AR 72110	AV	80	79.39	79.39
16	30-06-15	001-01627-000	ORMOND ENTERPRISES, INC	101 S MOOSE MORRILTON AR 72110	AV	40	39.62	39.62
16	30-06-15	001-01628-000	JOHNSTON, CARROLL W. JR. & DIAN	2143 WRENS WAY CLEARWATER FL 33764	AV	40	42.91	42.91
16	30-06-15	001-01629-000	SMITH, SCOTT & MELANIE FARMS LLC	735 PADDINGTON STREET CONWAY AR 72034	AV	40	39.95	39.95
16	30-06-15	001-01630-000	B & R FARMLANDS, LLC	111 COTHERN ESTATES MORRILTON AR 72110	AV	40	39.68	39.68
16	30-06-15	001-01631-000	ORMOND ENTERPRISES, INC.	P O BOX 29 MORRILTON AR 72110-0029	AV	40	38.48	38.48
16	30-06-15	001-01632-000	SMITH, SCOTT & MELANIE FARMS LLC	735 PADDINGTON STREET CONWAY AR 72034	AV	40	39.97	39.97
16	30-06-15	001-01633-000	ORMOND ENTERPRISES, INC.	P O BOX 29 MORRILTON AR 72110-0029	AM	160	163.50	163.50
16	30-06-15	001-01634-000	JOHNSTON, CARROLL W JR. & DIAN	3143 WRENS WAY CLEARWATER FL 33764	AV	50	51.47	51.47
16	30-06-15	001-01635-000	ORMOND ENTERPRISES, INCE	101 S MOOSE MORRILTON AR 72110	AV	40	41.00	41.00
16	30-06-15	001-01636-000	GREGORY, LAVONNA ELAINE	837 W MAIN PLUMERVILLE AR 72127	AV	21	20.30	20.30

MAP PAGE	SECTION TOWNSHIP RANGE	PARCEL NUMBER	OWNER NAME	* OWNER ADDRESS	*TYPE	ASSESSOR ACRE	GIS ACRE	LEVEED ACRE
16	30-06-15	001-01637-000	JOHNSTON, CARROLL W. JR. & DIAN	2143 WRENS WAY CLEARWATER FL 33764	AV	21	21.70	21.70
16	30-06-15	001-01638-000	MCCOY, RAYMOND & TERRY LIVING TRUST	598 SARDIS RD MORRILTON AR 72110	AV	19	18.71	18.71
16	31-06-15	001-01639-000	ORMOND ENTERPRISES, INC.	P O BOX 29 MORRILTON AR 72110-0029	AV	160	163.58	163.58
16	31-06-15	001-01640-000	ORMOND ENTERPRISES, INC.	P O BOX 29 MORRILTON AR 72110-0029	AV	160	161.10	161.10
16	31-06-15	001-01641-000	GREGORY, LAVONNA ELAINE	837 W MAIN PLUMERVILLE AR 72127	AV	50	50.44	1.93
16	31-06-15	001-01642-000	HORTON, HOBBS	PO BOX 7 SOLGOHACHIA AR 72156	AV	50	47.77	2.02
16	31-06-15	001-01643-000	GREGORY, LAVONNA ELAINE	837 W MAIN PLUMERVILLE AR 72127	AM	60	62.78	4.91
16	31-06-15	001-01644-000	ORMOND ENTERPRISES, INC.	P O BOX 29 MORRILTON AR 72110-0029	AV	160	112.91	5.30
16	32-06-15	001-01647-000	DEAVER, RANDY & BEVERLY	101 MOORE ST. PLUMERVILLE AR 72127	AV	80	79.16	79.16
16	32-06-15	001-01649-000	DEAVER, WILLIAM & GRETA	101 MOORE ST. PLUMERVILLE AR 72127	AV	78.43	86.06	86.06
16	32-06-15	001-01649-001	MCCOY, JEFFREY	57 WINFREY ST MORRILTON AR 72110	AV	1.57	1.39	1.39
16	32-06-15	001-01651-000	MCCOY, JEFFREY	57 WINFREY ST MORRILTON AR 72110	AM	77.66	72.10	72.10
16	32-06-15	001-01652-000	DEAVER, WILLIAM & GRETA	101 MOORE ST. PLUMERVILLE AR 72127	AV	40	40.58	10.32
16	32-06-15	001-01653-000	ORMOND ENTERPRISES, INC.	P O BOX 29 MORRILTON AR 72110-0029	AV	80	33.50	2.87
16	32-06-15	001-01656-000	DEAVER, RANDY & BEVERLY	101 MOORE ST. PLUMERVILLE AR 72127	AV	39	39.02	36.90
16	36-06-16	001-04960-000	GREGORY, LAVONNA ELAINE	837 W MAIN PLUMERVILLE AR 72127	AV	40	37.86	37.86
16	36-06-16	001-04961-000	SCROGGIN PROPERTIES LTD	822 E BURROW ST MORRILTON AR 72110	AV	40	38.57	38.57
16	36-06-16	001-04962-000	CLEMONS, JAMES T JR & MARGARET E	13011 6TH ST BOWIE MD 20720	AV	40	40.62	40.62
16	36-06-16	001-04963-000	GREGORY, LAVONNA ELAINE	837 W MAIN PLUMERVILLE AR 72127	AV	16	19.09	19.09
16	36-06-16	001-04964-000	CLEMONS, JAMES T JR & MARGARET E	13011 6TH ST BOWIE MD 20720	AV	24	22.71	22.71
16	36-06-16	001-04965-000	SCROGGIN PROPERTIES LTD	822 E BURROW ST MORRILTON AR 72110	AV	160	157.40	157.40
16	36-06-16	001-04966-000	CLEMONS, JAMES T JR & MARGARET E	13011 6TH ST BOWIE MD 20720	AV	31.5	32.93	15.98
16	36-06-16	001-04968-000	GREGORY, RUSTY & JULIE	835 W MAIN ST PLUMERVILLE AR 72127	AV	10.12	10.13	10.13
16	36-06-16	001-04968-001	GREGORY, JAMES & KELLI &	2555 HWY 64 PLUMERVILLE AR 72127	AV	10.12	10.17	5.24
16	36-06-16	001-04970-000	GREGORY, LAVONNA ELAINE	837 W MAIN PLUMERVILLE AR 72127	AM	32	39.00	6.95
16	36-06-16	001-04971-000	CLEMONS, JAMES T JR & MARGARET E	13011 6TH ST BOWIE MD 20720	AV	128	130.17	32.02
17	17-06-15	001-01456-000	MASON, LINDA L.	532 N COUNTY LINE RD ROSE BUD AR 72137	RV	1	1.20	0.09
17	17-06-15	001-01457-000	HENDERSON, VIRGINIA & CLEVELAND, ELLEN	187 OLD MILITARY RD. CONWAY AR 72034	RV	1	1.00	0.78
17	17-06-15	001-01459-000	MOORE, WILLIAM HAROLD	P.O. BOX 247 PLUMERVILLE AR 72127	AV	10	9.20	2.20
17	17-06-15	001-01459-001	EOFF, PAUL STEVEN & AMANDA ANN	203 OVERCUP STREET PLUMERVILLE AR 72127	AV	10	9.98	3.64
17	17-06-15	001-01465-000	AUSLER, ARETHER	P.O. BOX 333 PLUMERVILLE AR 72127-0333	AM	34.75	33.67	0.57
17	17-06-15	005-00459-000	EOFF, FRED E. & M. REBECCA	500 E. MAIN PLUMERVILLE AR 72127	RI	1.05	0.67	0.07
17	18-06-15	001-01499-000	FLOWERS, JON W	405 E MAIN ST PLUMERVILLE AR 72127	AI	9	9.71	0.64
17	18-06-15	001-01500-000	MOORE, JOHN MAURICE	32900 LEDGE HILL DRIVE SOLON OH 44139-1919	RI	1	1.05	0.74
17	18-06-15	001-01501-000	EOFF, PAUL STEVEN & AMANDA ANN	203 OVERCUP STREET PLUMERVILLE AR 72127	AV	39	39.60	22.57
17	18-06-15	001-01502-000	HOOKE, CAROL E	200 ARNOLD ST PLUMERVILLE AR 72127	RV	1	1.01	0.16
17	18-06-15	005-00000-001	WILLIAMS, MYRA LEE &	421 E. CHURCH ST. P.O. BOX 246 PLUMERVILLE AR 72127	RI	1	1.30	0.19
17	18-06-15	005-00000-002	BLACK, BENJAMIN A & JOCELYN	308 E MAIN ST PLUMERVILLE AR 72127	RV	0.5	0.72	0.43
17	18-06-15	005-00000-006	SMITH, HOWARD WADE & KELLI BETH	414 E MAIN ST PLUMERVILLE AR 72127	RI	2.48	2.73	0.39
17	18-06-15	005-00000-010	SMITH, HOWARD W. & KELLI	414 E. MAIN PLUMERVILLE AR 72127	RI	0.83	0.62	0.27
17	18-06-15	005-00000-011	CAMPBELL, CHRIS & JENNIFER	406 E MAIN PLUMERVILLE AR 72127	RI	3.99	4.15	3.09
17	18-06-15	005-00000-012	MOORE, NICHOLAS J & REGINA A	102 ARNOLD ST PLUMERVILLE AR 72127	RV	0.63	0.60	0.52
17	18-06-15	005-00000-013	MOUNT CARMEL MISSIONARY BAPTIST	105 ARNOLD ST PLUMERVILLE AR 72127	ER	0.55	0.58	0.32
17	18-06-15	005-00022-000-E	FIRST METHODIST CHURCH OF	P.O. BOX 93 PLUMERVILLE AR 72127	ER	0	0.83	0.45
17	18-06-15	005-00023-000	JAMES, KENNETH EDWIN & LUNA DALE	103 N. SPRINGFIELD ST PLUMERVILLE AR 72127	RI	0	0.51	0.51
17	18-06-15	005-00023-001	JAMES, JEFFERY KARL	103 N SPRINGFIELD ST PLUMERVILLE AR 72127	RI	0.33	0.81	0.81
17	18-06-15	005-00024-000	MEDLOCK, WILMA	9540 WEST LAKE CIRCLE SHERWOOD AR 72120	RV	0.08	0.10	0.10

MAP PAGE	SECTION TOWNSHIP RANGE	PARCEL NUMBER	OWNER NAME	* OWNER ADDRESS	*TYPE	ASSESSOR ACRE	GIS ACRE	LEVEED ACRE
17	18-06-15	005-00025-000	HENDERSON, VIRGINIA & CLEVELAND, ELLEN	187 OLD MILITARY RD CONWAY AR 72034	RV	0.08	0.13	0.13
17	18-06-15	005-00034-000-E	UNITED METHODIST CHURCH	00000	ER	0	0.41	0.12
17	18-06-15	005-00035-000-E	CITY OF PLUMERVILLE		EG	0	0.20	0.20
17	18-06-15	005-00036-000-E	CITY OF PLUMERVILLE		EG	0	0.20	0.20
17	18-06-15	005-00037-000-E	CITY OF PLUMERVILLE		EG	0	0.23	0.23
17	18-06-15	005-00038-000-E	CITY OF PLUMERVILLE		EG	0	0.10	0.10
17	18-06-15	005-00039-000-E	CITY OF PLUMERVILLE		EG	0	0.05	0.05
17	18-06-15	005-00040-000-E	TOWN OF PLUMERVILLE	00000	EG	0	0.02	0.02
17	18-06-15	005-00041-000-E	CITY OF PLUMERVILLE		EG	0	0.03	0.03
17	18-06-15	005-00042-000	CITY OF PLUMERVILLE		EG	0.33	0.43	0.35
17	18-06-15	005-00043-000	VANCE, H.F.	8 INDIAN LN MORRILTON AR 72110-4412	RV	0.16	0.20	0.20
17	18-06-15	005-00044-000-E	CITY OF PLUMERVILLE		EG	0	0.09	0.09
17	18-06-15	005-00045-000-E	CITY OF PLUMERVILLE		EG	0	0.10	0.10
17	18-06-15	005-00046-000-E	CITY OF PLUMERVILLE		EG	0	0.07	0.07
17	18-06-15	005-00047-000-E	CITY OF PLUMERVILLE		EG	0	0.14	0.14
17	18-06-15	005-00048-000-E	CITY OF PLUMERVILLE		EG	0	0.22	0.22
17	18-06-15	005-00049-000	RESECKER, WAYNE	100 E CHURCH ST PLUMERVILLE AR 72127	RI	0	0.37	0.37
17	18-06-15	005-00050-000-C	EOFF, GRADY	104 HAMBY LN PLUMERVILLE AR 72127	CI	0	0.18	0.18
17	18-06-15	005-00051-000-E	CITY OF PLUMERVILLE		EG	0	0.19	0.19
17	18-06-15	005-00052-000	DUVALL, MARY D & ALBERT C	105 E CHURCH PLUMERVILLE AR 72127	RI	0.4	0.60	0.24
17	18-06-15	005-00053-000	PLUMMER, W. C.	301 MOORE STREET PLUMERVILLE AR 72127	RV	0.04	0.06	0.06
17	18-06-15	005-00054-000-E	CITY OF PLUMERVILLE		EG	0	0.24	0.24
17	18-06-15	005-00056-000-E	MASONIC LODGE	00000	EC	0	0.27	0.27
17	18-06-15	005-00057-000-E	PLUMERVILLE F & AM ASSN.	00000	EC	0	0.20	0.20
17	18-06-15	005-00058-000	ZACHARY, MIKE	108 E MAIN ST PLUMERVILLE AR 72127	RV	0.96	0.30	0.23
17	18-06-15	005-00060-000	ZACHARY, MIKE	108 E MAIN ST PLUMERVILLE AR 72127	RI	0.15	0.87	0.52
17	18-06-15	005-00061-000	KURTZ, JOSEPH PAUL	P.O. BOX 316 PLUMERVILLE AR 72127	RI	0.41	0.52	0.52
17	18-06-15	005-00064-000	SMITH, JAKE A & AMANDA D	114 E CHURCH ST PLUMERVILLE AR 72127	RI	1.72	1.93	0.42
17	18-06-15	005-00091-000-C	WYLES, BILLY L	PO BOX 462 PLUMERVILLE AR 72127	CP	3.28	3.95	0.06
17	18-06-15	005-00247-000	MOORE, NICHOLAS J & REGINA A	102 ARNOLD ST PLUMERVILLE AR 72127	RI	0.82	1.02	1.02
17	18-06-15	005-00248-000	KEMPER, ORVILLE	405 E CHURCH ST PLUMERVILLE AR 72127-8744	RI	0	0.39	0.39
17	18-06-15	005-00249-000	CHRISTIAN, GRACE	407 E CHURCH ST PLUMERVILLE AR 72127-8744	RI	0	0.36	0.33
17	18-06-15	005-00250-000	HERRERA, JACKELINE	SANDOVAL 1860 SALEM RD. APT 7 CONWAY AR 72034	RI	0	0.38	0.08
17	18-06-15	005-00250-002	BRYANT, TRAMPUS WAYNE	409 E CHURCH ST PLUMERVILLE AR 72127	RI	0	0.39	0.24
17	18-06-15	005-00256-000	HARRIS, GEORGE W.	419 E. CHURCH STREET PLUMERVILLE AR 72127	RV	0	0.54	0.44
17	18-06-15	005-00276-002	STACKS, DAVID G. & MARY T.	PO BOX 21 WRIGHT AR 72182	RI	0	2.98	0.25
17	18-06-15	005-00279-000	HILBURN, ARTHUR C & MARIE	PO BOX 184 PLUMERVILLE AR 72127-0184	RV	2	2.49	1.33
17	18-06-15	005-00280-000	ETHERIDGE, WALTER JR. & GEORGIA	7 JUDY LN PLUMERVILLE AR 72127	RI	4	3.84	1.11
17	18-06-15	005-00285-000	HORTON, HOBBS (MRS)	PO BOX 7 SOLGOHACHIA AR 72156	RV	0	4.73	0.87
17	18-06-15	005-00288-000	PHELPS, JOHN	216 N 9TH ST NASHVILLE TN 37206-4026	RV	0	0.79	0.66
17	18-06-15	005-00291-000	FOURNIER, SHARON STACKS	301 S VAN BUREN ST PLUMERVILLE AR 72127-8735	RI	5.48	5.55	3.40
17	18-06-15	005-00294-000-E	CITY OF PLUMERVILLE		EG	0	8.67	6.94
17	18-06-15	005-00296-000	ZACHARY, MIKE	108 E MAIN ST PLUMERVILLE AR 72127	RV	1.43	1.51	1.51
17	18-06-15	005-00309-000	MCDANIEL, ALLEN	PO BOX 122 PLUMERVILLE AR 72127	RV	3.5	4.73	1.26
17	18-06-15	005-00310-000	CAMPBELL, JERRY WAYNE	102 ARNOLD ST PLUMERVILLE AR 72127	RV	0	12.39	11.24
17	18-06-15	005-00339-000-C	HIXSON LUMBER SALES INC	PO BOX 6636 PINE BLUFF AR 71603	CR	0.34	0.38	0.25
17	18-06-15	005-00340-000-C	LIPSMAYER, ALLEN & STEPHANIE	119 CEDAR CREST DR MORRILTON AR 72110	CI	0.373	0.39	0.34

MAP PAGE	SECTION TOWNSHIP RANGE	PARCEL NUMBER	OWNER NAME	* OWNER ADDRESS	*TYPE	ASSESSOR ACRE	GIS ACRE	LEVEED ACRE
17	18-06-15	005-00341-000	MODE, CALVIN	2351 HWY 64 MORRILTON AR 72110	RI	0	0.38	0.38
17	18-06-15	005-00342-000	BURNETT, CHARLES	804 W. MAIN ST PLUMERVILLE AR 72127	RI	0	1.14	0.35
17	18-06-15	005-00342-001	HEROD, DREW & DELANA	650 PARKER RD PLUMERVILLE AR 72127-8856	RV	0	0.48	0.27
17	18-06-15	005-00353-000	WOLVERTON MOUNTAIN VENTURES, LLC	928 MIDDLEFIELD RD REDWOOD CITY CA 94063	RV	0	0.25	0.15
17	18-06-15	005-00397-000	BLACK, ROGER C. JR & ZENNETTIE J	211 STACK STREET PLUMERVILLE AR 72127	RV	1.83	1.53	0.99
17	18-06-15	005-00398-000-E	MT. CARMEL UNITED MISSIONARY		ER	0	0.24	0.24
17	18-06-15	005-00398-001	BLACK, ROGER JR & ZENNETTIE	211 STACKS ST PLUMERVILLE AR 72127-8844	RV	0.22	0.23	0.13
17	18-06-15	005-00399-000	MOUNT CARMEL UNITED MISSIONARY	105 ARNOLD ST PLUMERVILLE AR 72127	ER	0.45	0.47	0.47
17	18-06-15	005-00400-000-E	MT. CARMEL BAPTIST CHURCH	00000	ER	0	0.91	0.22
17	18-06-15	005-00423-000	KELLAR, SHERRY DIANE &	66 ROGERS DRIVE MORRILTON AR 72110	RI	0.53	1.26	0.28
17	18-06-15	005-00426-000	KOONCE, MARY ELLEN	210 E CHURCH ST PLUMERVILLE AR 72127-8848	RI	0.4	0.39	0.04
17	18-06-15	005-00427-000	REIDMUELLER, PHYLLIS ANN &	P.O. BOX 213 PLUMERVILLE AR 72127	RI	0.22	0.26	0.12
17	18-06-15	005-00428-000	PRYOR, JOE	306 E CHURCH ST MORRILTON AR 72110	RV	0	0.46	0.66
17	18-06-15	005-00428-000	PRYOR, JOE	306 E CHURCH ST MORRILTON AR 72110	RV	0	1.63	0.66
17	18-06-15	005-00429-000	REIDMUELLER, PHYLLIS ANN &	P.O. BOX 213 PLUMERVILLE AR 72127	RI	0.38	0.29	0.08
17	18-06-15	005-00430-000	PRYOR, JOE	306 E CHURCH ST PLUMERVILLE AR 72127	RI	0	0.36	0.14
17	18-06-15	005-00434-000	ENGLISH, THOMAS	102 PORTLAND RD. PLUMERVILLE AR 72127	RI	1.93	2.02	1.83
17	18-06-15	005-00435-000	HENDERSON, VIRGINIA & CLEVELAND, ELLEN	187 OLD MILITARY RD CONWAY AR 72034	RV	0	1.79	1.79
17	18-06-15	005-00436-000	LAYMAN, H. EUGENE&	101 PORTLAND RD PLUMERVILLE AR 72127	RI	0	1.70	1.67
17	18-06-15	005-00437-000	HENDERSON, VIRGINIA & CLEVELAND, ELLEN	187 OLD MILITARY RD CONWAY AR 72034	RV	0	6.21	6.21
17	19-06-15	001-01503-000-E	CITY OF PLUMERVILLE	101 WEST CHURCH STREET PLUMERVILLE AR 72127	EG	6	9.56	9.56
17	19-06-15	001-01503-001	BROWN, JARRELL G.	P O BOX 354 PLUMERVILLE AR 72127	AV	72.26	76.22	73.71
17	19-06-15	001-01503-001-E	CITY OF PLUMERVILLE		EG	4.62	6.17	6.17
17	19-06-15	001-01504-000	CAMPBELL, CHRIS & JENNIFER	406 E MAIN PLUMERVILLE AR 72127	AV	1.5	1.98	1.98
17	19-06-15	001-01505-000	CAMPBELL, CHRIS & JENNIFER	406 E MAIN PLUMERVILLE AR 72127	AV	15.7	15.76	8.42
17	19-06-15	001-01505-001	GARRETT, JOHNNY D.	209 HWY 92 PLUMERVILLE AR 72127	AV	66.12	62.46	29.04
17	19-06-15	001-01505-003	ZACHARY, TAMMY R.	1904 HWY 124 HATTIEVILLE AR 72063	AM	13.02	13.01	7.03
17	19-06-15	001-01507-002	ZACHARY, TAMMY R.	1904 HWY 124 HATTIEVILLE AR 72063	AM	9.66	11.08	11.08
17	19-06-15	001-01508-000-E	CITY OF PLUMERVILLE		EG	1	1.58	1.58
17	19-06-15	001-01509-000	HUETT, ROBERT EDWARD III	P.O. BOX 281 PLUMERVILLE AR 72127	AV	10	8.04	8.04
17	19-06-15	001-01514-000	SIMS, JOHN R &	PO BOX 323 PLUMERVILLE AR 72127	AM	40	40.00	17.90
17	19-06-15	001-01515-000	SIMS, JOHN R &	PO BOX 323 PLUMERVILLE AR 72127	AM	40	37.63	21.74
17	19-06-15	001-01516-000	SMITH, SCOTT & MELANIE FARMS LLC	735 PADDINGTON STREET CONWAY AR 72034	AV	170	173.20	173.20
17	19-06-15	001-01517-000	MAGIE, JIMMIE J REVOCABLE TRUST	810 E HARDING MORRILTON AR 72110	AV	40	38.95	31.19
17	19-06-15	001-01518-000	DAVIS, CURTIS R & DONNA ANN	159 JENKINS RD MORRILTON AR 72110	AV	1.45	1.46	1.46
17	19-06-15	001-01518-001	B & R FARMLANDS, LLC	111 COTHERN ESTATES MORRILTON AR 72110	AV	38.55	41.10	41.10
17	19-06-15	001-01520-000	ORMOND ENTERPRISES, INC	101 S MOOSE MORRILTON AR 72110	AV	70	71.73	71.73
17	20-06-15	001-01522-000	BROWN, JARRELL G.	P O BOX 354 PLUMERVILLE AR 72127	AV	80	82.27	77.73
17	20-06-15	001-01523-000	HUETT, ROBERT EDWARD III	P.O. BOX 281 PLUMERVILLE AR 72127	AV	4.2	2.52	2.52
17	20-06-15	001-01523-001-E	CITY OF PLUMERVILLE		EG	75.8	73.87	61.87
17	20-06-15	001-01524-000	4G FEARANN, LLC	9300 PROFESSOR DR LITTLE ROCK AR 72227	AM	40	42.05	42.05
17	20-06-15	001-01525-000	SMITH, SCOTT & MELANIE FARMS LLC	735 PADDINGTON STREET CONWAY AR 72034	AV	120	121.69	121.69
17	24-06-16	001-04758-000	MAGIE, JIMMIE J REVOCABLE TRUST	810 E HARDING MORRILTON AR 72110	AI	80	80.70	27.09
17	24-06-16	001-04764-000	ROBINSON, STACY	P.O. BOX 734 MORRILTON AR 72110	AV	55	56.19	4.31
17	24-06-16	001-04791-000	ESTATE OF WHITE, JOHN B.	520 VAN BUREN PLUMERVILLE AR 72127	AV	26.67	26.85	4.64
17	24-06-16	001-04792-000	DAVIS, CURTIS R & DONNA ANN	159 JENKINS RD MORRILTON AR 72110	AV	23.67	23.50	9.37
17	24-06-16	001-04793-000	CLEMONS, CATHY	401 N SPRINGFIELD ST PLUMERVILLE AR 72127-8860	RV	3	2.88	1.05

MAP PAGE	SECTION TOWNSHIP RANGE	PARCEL NUMBER	OWNER NAME	* OWNER ADDRESS	*TYPE	ASSESSOR ACRE	GIS ACRE	LEVEED ACRE
17	24-06-16	001-04797-000	MAGIE, JIMMIE J REVOCABLE TRUST	810 E HARDING MORRILTON AR 72110	AV	40	40.21	2.86
17	24-06-16	001-04798-001	DAVIS, CURTIS R & DONNA ANN	159 JENKINS RD MORRILTON AR 72110	AV	40	41.22	24.44
17	24-06-16	001-04800-000	DAVIS, CURTIS R & DONNA ANN	159 JENKINS RD MORRILTON AR 72110	AV	33.05	35.69	14.29
18	15-06-15	001-01406-000	PORTER, BURNARD J. & JUDY M.	P.O. BOX 10189 CONWAY AR 72034	CR	27.44	27.64	1.44
18	15-06-15	001-01406-001	CRAWFORD, YVONNE	7036 INDIANA AVE KANSAS CITY MO 64132-3224	RM	5	4.76	0.78
18	16-06-15	001-01431-000	MCKASKLE, MICHAEL T. & THELMA C.	3377 HWY 64 PLUMERVILLE AR 72127	AI	40	42.00	4.47
18	20-06-15	001-01521-000	BROWN, JARRELL G TRUSTEE OF THE	P O BOX 354 PLUMERVILLE AR 72127	AV	308.72	311.02	310.07
18	20-06-15	001-01521-001	MURPHY, JASON Z & SARAH J	706 E PARKER RD PLUMERVILLE AR 72127	AV	11.28	12.67	1.26
18	21-06-15	001-01527-000	AFFORDABLE LAND DEVELOPING INC	PO BOX 1779 CONWAY AR 72033	AI	59.46	62.71	40.55
18	21-06-15	001-01540-000	BROWN, EDDIE	1712 S CHERRY ST STUTTGART AR 72160-6327	AI	120.5	123.19	80.37
18	21-06-15	001-01545-000	BROWN, JARRELL LIVING TRUST	P O BOX 354 PLUMERVILLE AR 72127	AV	40	35.55	35.55
18	21-06-15	001-01546-000	STALLINGS, ALAN E JR ETAL	14007 FOXFIELD LANE LITTLE ROCK AR 72211	AV	40	37.28	37.28
18	21-06-15	001-01547-000	CAMPBELL, CHRIS & JENNIFER	406 E MAIN ST PLUMERVILLE AR 72127	AV	80	80.86	80.86
18	21-06-15	001-01548-000	ORMOND ENTERPRISES, INC	101 S MOOSE MORRILTON AR 72110	AV	80	79.65	79.65
18	21-06-15	001-01549-000	STALLINGS, ALAN E JR ETAL	14007 FOXFIELD LANE LITTLE ROCK AR 72211	AV	80	88.33	88.33
18	21-06-15	001-01550-000	TAYLOR, DAVID S	PO BOX 241 759 LITTLE ROCK AR 72223	AV	80	80.86	80.86
18	22-06-15	001-01552-000	BOSTIAN, BRUCE	16906 S 87TH EAST AVE BIXBY OK 74008-6163	AV	80	78.27	55.56
18	22-06-15	001-01553-000	BROWN, EDDIE	1712 S CHERRY ST STUTTGART AR 72160-6327	AV	120	126.82	93.26
18	22-06-15	001-01555-001	MAJOR, VICTORIA ELAINE	3430 HWY 64 MORRILTON AR 72110	AI	10	10.28	3.37
18	22-06-15	001-01555-002	MAJOR, VICTORIA ELAINE	3430 HWY 64 MORRILTON AR 72110	AV	30	27.47	15.65
18	22-06-15	001-01557-000	STALLINGS, JAMES WALT ETAL	14007 FOXFIELD LANE LITTLE ROCK AR 72211	AV	40	43.11	37.77
18	22-06-15	001-01557-001	STALLINGS, ALAN E JR ETAL	14007 FOXFIELD LANE LITTLE ROCK AR 72211	AV	80	81.10	81.10
18	22-06-15	001-01557-002	STALLINGS, ALAN E JR ETAL	14007 FOXFIELD LANE LITTLE ROCK AR 72211	AV	160	162.66	162.66
18	22-06-15	001-01557-003	STALLINGS, ALAN E. JR. ETAL	14007 FOXFIELD LN LITTLE ROCK AR 72211	AV	40	39.82	18.29
18	22-06-15	003-00068-001-I	PINECREST LUMBER CO.	PO BOX 37 PLUMERVILLE AR 72127-0037	II	80	82.21	65.26
18	27-06-15	001-01588-000	STALLINGS, ALAN	14007 FOXFIELD LN LITTLE ROCK AR 72211	AV	200	204.32	203.87
18	27-06-15	001-01590-000	BROWN, EDWARD A. & SUSAN M.	1712 S CHERRY ST STUTTGART AR 72160-6327	AV	40	37.99	37.99
18	27-06-15	001-01591-000	GARNER, CARL WADE & CAROLE	9300 PROFESSOR DRIVE LITTLE ROCK AR 72227	AV	103	109.32	109.32
18	27-06-15	001-01594-000	TRAFFORD, JOHN DAVID JR & PAULA	11 TRAFFORD LANE MORRILTON AR 72110	AV	55	55.84	55.84
18	27-06-15	001-01595-000	WALKER FAMILY TRUST	204 MOORE STREET PLUMERVILLE AR 72127	AV	71	77.26	77.26
18	27-06-15	001-01596-000	STALLINGS, ALAN	14007 FOXFIELD LN LITTLE ROCK AR 72211	AV	155	152.19	152.19
18	28-06-15	001-01597-000	4G FEARANN, LLC	9300 PROFESSOR DR LITTLE ROCK AR 72227	AI	80	83.91	83.91
18	28-06-15	001-01598-000	LIPMEYER, KEITH M	P O BOX 677 MORRILTON AR 72110-0677	AV	60	61.76	61.76
18	28-06-15	001-01599-000	MALONE, CHARLES A. ELLEN H.	3211 HIGHWAY 64 PLUMERVILLE AR 72127	AV	20	20.81	20.81
18	28-06-15	001-01600-000	CAMPBELL, CHRIS & JENNIFER	406 E MAIN PLUMERVILLE AR 72127	AV	72.1	74.33	74.33
18	28-06-15	001-01601-000	MCMULLAN, MICHAEL & SUSAN	550 PORTLAND RD PLUMERVILLE AR 72127	AI	7.9	7.05	6.83
18	28-06-15	001-01602-000	DEAVER, FRANKIE & BEVERLY K	600 S VAN BUREN STREET PLUMERVILLE AR 72127	AV	80	80.50	80.38
18	28-06-15	001-01603-000	LIPMEYER PROPERTY TRUST	4860 CANAL PLACE CONWAY AR 72034	AV	47	49.93	47.51
18	28-06-15	001-01604-000	DEAVER, FRANKIE & BEVERLY	600 VAN BUREN PLUMERVILLE AR 72127	AV	1.06	0.97	0.97
18	28-06-15	001-01605-000	DEAVER, FRANKIE & BEVERLY	600 S VAN BUREN PLUMERVILLE AR 72127-8738	AM	78.56	79.80	73.68
18	28-06-15	001-01606-000	MALONE, CHARLES A. & ELLEN H.	3211 HIGHWAY 64 PLUMERVILLE AR 72127	AV	7	6.75	6.75
18	28-06-15	001-01608-000	LIPMEYER, KEITH M	P O BOX 677 MORRILTON AR 72110-0677	AV	8	12.59	12.59
18	29-06-15	001-01609-000	LONG, CARL E. & KELLI	504 PORTLAND RD PLUMERVILLE AR 72127-8742	RI	2.86	2.91	2.91
18	29-06-15	001-01609-001	MOOSE, JAMES S. III TRUSTEE	2014 OLD MAIN ST MAYSVILLE KY 41056	AV	156.14	153.05	153.05
18	29-06-15	001-01624-000	JACK MOBLEY FAMILY, LLC	215 SOUTH JEFFERSON ST DE WITT AR 72042	AV	156	147.87	147.87
18	29-06-15	001-01625-000	WHITTOME, DUNCAN M	255 RAYFORD FARM EARLYSVILLE VA 22936	AV	8.33	9.75	9.75
19	23-06-15	001-01559-000	HAMMOND, TYRONE, JACKIE, ANITA,	C/O HAMMOND, ANITA 4403 BRECKENRIDGE DR. HOUSTON TX 77066	AV	40.19	41.34	34.99

MAP PAGE	SECTION TOWNSHIP RANGE	PARCEL NUMBER	OWNER NAME	* OWNER ADDRESS	*TYPE	ASSESSOR ACRE	GIS ACRE	LEVEED ACRE
19	23-06-15	001-01559-001	EASTERWOOD, JOHN EARL & EVELYN	15 EVELYN LN CONWAY AR 72032	RV	2.4	2.41	0.74
19	23-06-15	001-01562-000	STALLINGS, WALT	14007 FOXFIELD LN LITTLE ROCK AR 72211	AV	20	20.47	15.19
19	23-06-15	001-01563-000	STALLINGS, ALAN E ETAL	14007 FOXFIELD LANE LITTLE ROCK AR 72211	AV	160	161.97	150.45
19	23-06-15	001-01563-001	STALLINGS, ALAN E JR ETAL	14007 FOXFIELD LANE LITTLE ROCK AR 72211	AV	160	160.37	137.70
19	23-06-15	002-00211-000	PATTERSON, DORSEY R.	25 HAMMOND LN PLUMERVILLE AR 72127	RV	1	0.80	0.45
19	23-06-15	002-00212-000	CAIN, WELDON R. & SHIRLEY J.	PO BOX 29 MENIFEE AR 72107-0029	RV	1.48	1.41	1.41
19	23-06-15	002-00213-000	HAMMOND, TYRONE, JACKIE, ANITA,	P.O. BOX 114 PLUMERVILLE AR 72127	AV	0.69	0.76	0.76
19	23-06-15	002-00214-000	HAMMOND, TYRONE, JACKIE, ANITA,	C/O HAMMOND, ANITA 4403 BRECKENRIDGE DR. HOUSTON TX 77066	AV	0.69	0.66	0.66
19	23-06-15	002-00215-000	ENGLISH, JACQUELYN	PO BOX 214 MENIFEE AR 72107-0214	RV	1.16	1.08	1.08
19	23-06-15	002-00216-000	ENGLISH, JACQUELYN	PO BOX 214 MENIFEE AR 72107-0214	RI	1.01	1.04	1.04
19	23-06-15	002-00217-003	STONEWOOD ENTERPRISES, LLC	PO BOX 335 PLUMERVILLE AR 72127	RI	0.44	0.43	0.41
19	23-06-15	002-00219-000	HARDIMAN, EARL & LESLIE	14 HAMMOND LANE PLUMERVILLE AR 72127	RV	0.48	0.45	0.12
19	23-06-15	002-00220-000	HAMMOND, TYRONE, JACKIE, ANITA,	C/O HAMMOND, ANITA 4403 BRECKENRIDGE DR. HOUSTON TX 77066	AV	0.48	0.68	0.68
19	23-06-15	002-00221-000	HARDIMAN, EARL & LESLIE	14 HAMMOND LANE PLUMERVILLE AR 72127	RI	0.48	0.57	0.57
19	23-06-15	002-00222-000	HARDIMAN, EARL & LESLIE	14 HAMMOND LANE PLUMERVILLE AR 72127	RV	0.48	0.46	0.14
19	23-06-15	003-00087-000	BRANCH, JAMES & CHARMIE	PO BOX 4 MENIFEE AR 72107	AV	15	14.98	0.61
19	23-06-15	003-00088-000	JAMISON, J R ESTATE	2173 SPENCERS WAY STONE MOUNTAIN GA 30087	RV	1	1.19	1.19
19	23-06-15	003-00092-000	BRANCH, JAMES & CHARMIE	PO BOX 4 MENIFEE AR 72107-0004	RM	4.22	4.17	1.64
19	23-06-15	003-00092-002	DONALD, FREDDIE L. JR & LINDA	P O BOX 81 MENIFEE AR 72107	RI	0.95	0.78	0.78
19	23-06-15	003-00092-004	BRANCH, JAMES	3765 HWY 64 MENIFEE AR 72107	RI	0.95	0.77	0.77
19	23-06-15	003-00092-006	HAWKINS, BARBARA N.	15 W BRANCH DR PLUMERVILLE AR 72127	RI	0.42	0.53	0.53
19	23-06-15	003-00092-007	MELTON, CURTIS & SONJA	17 W BRANCH DR MENIFEE AR 72107	RI	0.53	0.63	0.51
19	23-06-15	003-00092-008	DONALD, BOYD LESTER & ROSE MARY	15 DONALD CIRCLE PLUMERVILLE AR 72127	RI	1.23	1.59	0.05
19	23-06-15	003-00092-010	DONALD, LORINE	4 W BRANCH ST PLUMERVILLE AR 72127	RI	0.405	0.48	0.12
19	23-06-15	003-00094-000	STONEWOOD ENTERPRISES LLC	1 SOUTH RIDGE RD PLUMERVILLE AR 72127	AI	5	5.24	3.66
19	23-06-15	003-00094-002	STONEWOOD ENTERPRISES LLC	1 SOUTH RIDGE RD PLUMERVILLE AR 72127	AV	10.06	10.16	9.78
19	23-06-15	003-00095-000	CLEVELAND, KIMMIE RAY	521 TREY LN CONWAY AR 72032-0700	AV	15	14.44	14.19
19	23-06-15	003-00096-000	BRANCH, JAMES & CHARMIE	P.O. BOX 4 MENIFEE AR 72107	AV	10	9.43	2.27
19	23-06-15	003-00097-000	BURKHALTER, LILLIAN & COLETTE	5725 GRAND AVE OMAHA NE 68104-2137	AM	35.79	36.99	17.36
19	23-06-15	003-00098-001-I	PINECREST LUMBER CO.	PO BOX 37 PLUMERVILLE AR 72127-0037	IA	40	40.23	21.00
19	23-06-15	003-00098-002-I	PINECREST LUMBER CO.	PO BOX 37 PLUMERVILLE AR 72127-0037	II	40	40.88	18.12
19	24-06-15	001-01564-000	STALLINGS, JAMES WALT H. ETAL	14007 FOXFIELD LANE LITTLE ROCK AR 72211	AV	120	118.80	111.66
19	24-06-15	001-01566-000	POLLARD, JAMES OR SHIRLEY	JOINT TRUST 2910 BLANEY HILL RD CONWAY AR 72032	AV	50	49.13	4.78
19	24-06-15	001-01566-001	STALLINGS, ALAN E. JR.	2419 MEADOWBROOK RD JACKSON MS 39211	AV	10	9.87	8.64
19	24-06-15	003-00167-000	HOUSTON, RICKIE D.	2435 MISTY LANE CONWAY AR 72032	AV	25.62	24.91	10.67
19	24-06-15	003-00181-000	CALVIN, GERREY	3041 HWY 64 PLUMERVILLE AR 72127	AI	13.75	11.86	0.79
19	24-06-15	003-00186-000	CARDER, BRADLEY KEITH	5412 RANDOLPH RD NORTH LITTLE ROCK AR 72116	RV	2	2.17	0.73
19	24-06-15	003-00220-000	PULOMA, RICHARD A & BRENDA E	940 WAKEFIELD DR CONWAY AR 72032	AM	21.74	20.75	1.21
19	24-06-15	003-00220-004	DELPH, JEFFERSON & NORMA	P.O. BOX 22 MENIFEE AR 72107	RV	1.54	1.57	1.57
19	24-06-15	003-00224-001-E	CITY OF MENIFEE	P.O. BOX 38 MINIFEE AR 72107	EG	5.41	5.73	5.73
19	24-06-15	003-00225-000	STALLINGS, ALAN	14007 FOXFIELD LN LITTLE ROCK AR 72211	RV	0	1.37	0.69
19	24-06-15	003-00232-000	STALLINGS, ALAN	14007 FOXFIELD LN LITTLE ROCK AR 72211	RV	0	1.02	0.70
19	24-06-15	003-00239-000	STALLINGS, ALAN	14007 FOXFIELD LN LITTLE ROCK AR 72211	RV	0	0.91	0.91
19	24-06-15	003-00240-000	BRANCH, JAMES & CHARMIE	PO BOX 4 MENIFEE AR 72107	RV	0	0.33	0.33
19	24-06-15	003-00241-000	STALLINGS, ALAN	14007 FOXFIELD LN LITTLE ROCK AR 72211	RV	0	0.34	0.34
19	24-06-15	003-00242-000	MORGAN, JAMES SAMUEL	8606 TERRACE PINES CT ORLANDO FL 32836	RV	0	0.32	0.32
19	24-06-15	003-00243-000	STALLINGS, ALAN	14007 FOXFIELD LN LITTLE ROCK AR 72211	RV	0	1.93	1.93

MAP PAGE	SECTION TOWNSHIP RANGE	PARCEL NUMBER	OWNER NAME	* OWNER ADDRESS	*TYPE	ASSESSOR ACRE	GIS ACRE	LEVEED ACRE
19	24-06-15	003-00244-000	PHELPS, WILMA	36 PISGAH SPRINGFIELD AR 72157	RV	0	0.17	0.16
19	24-06-15	003-00245-000	PHELPS, WILMA	36 MOUNT PISGAH RD SPRINGFIELD AR 72157-9615	RV	0	0.15	0.15
19	24-06-15	003-00246-000	HILTON, CARL K.	7084 HWY 124 SPRINGFIELD AR 72157	RV	0	0.15	0.15
19	24-06-15	003-00247-000	STALLINGS, ALAN	14007 FOXFIELD LN LITTLE ROCK AR 72211	RV	0	0.19	0.19
19	24-06-15	003-00248-000	STALLINGS, JAMES WALT	14007 FOXFIELD LANE LITTLE ROCK AR 72211	RV	0	0.16	0.16
19	24-06-15	003-00249-000	TURNERHILL, ROSE ET AL	4057 VINEYARD DR KANSAS CITY MO 64130-1653	RV	0	0.31	0.31
19	24-06-15	003-00250-000	HARRIS, VELMA LEE	32 SPENCER RD MORRILTON AR 72110	RV	0	0.11	0.11
19	24-06-15	003-00251-000	BURKHALTER, LILLIAN	5725 GRAND AVE OMAHA NE 68104	RV	0	0.53	0.24
19	24-06-15	003-00252-000	RUDOLPH, OLLIE MAE &	17327 RAINES RD LITTLE ROCK AR 72210-4232	RV	0	0.30	0.19
19	24-06-15	003-00253-000	STALLINGS, ALAN	14007 FOXFIELD LN LITTLE ROCK AR 72211	RV	0	0.15	0.14
19	24-06-15	003-00254-000	JOHNSON, ROBERT	PO BOX 208 MORRILTON AR 72110	RV	0	0.15	0.15
19	24-06-15	003-00255-000	MORGAN, JAMES SAMUEL	8606 TERRACE PINES CT ORLANDO FL 32836	RV	0	0.17	0.16
19	24-06-15	003-00256-000	GILL, KATIE & GILL JAMES	1917 W 7TH AVE GARY IN 46404-1407	RV	0	0.16	0.15
19	24-06-15	003-00257-000	SMITH, OLEE	11 TWIN PINE PLACE LITTLE ROCK AR 72210	RV	0	0.15	0.12
19	24-06-15	003-00258-000	STALLINGS, ALAN (MRS)	14007 FOXFIELD LANE LITTLE ROCK AR 72211	RV	0	0.06	0.06
19	24-06-15	003-00259-000	RANKIN, DANIEL H.	18448 VERNON CT CASTRO VALLEY CA 94546-2230	RV	0	0.06	0.05
19	24-06-15	003-00260-000	STALLINGS, ALAN	14007 FOXFIELD LN LITTLE ROCK AR 72211	RV	11.503	12.36	7.10
19	25-06-15	001-01569-000	STALLINGS, ALAN E, JR. ETAL	14007 FOXFIELD LN LITTLE ROCK AR 72211	AI	42	48.10	2.14
19	25-06-15	001-01571-000	DANBERRY, BETTIE L.	4322 PINE CONE DRIVE LITTLE ROCK AR 72209-8044	RV	1	1.06	1.06
19	25-06-15	001-01574-000	DANBERRY, BETTIE L	4322 PINE CONE DR LITTLE ROCK AR 72209	RV	0.25	0.23	0.23
19	25-06-15	001-01575-000	TERRY, GEOFF & DONNA	2013 HUTTO ST CONWAY AR 72032-2520	RV	0.69	0.07	0.07
19	25-06-15	001-01579-000	STALLINGS, ALAN E JR ETAL	14007 FOXFIELD LANE LITTLE ROCK AR 72211	AI	140	142.31	106.49
19	25-06-15	001-01579-001	STALLINGS, ALAN E., JR &	14007 FOXFIELD LANE LITTLE ROCK AR 72211	AV	180	180.96	73.91
19	26-06-15	001-01587-000	STALLINGS, ALAN E JR ETAL	1421 N UNIVERSITY SOUTH AP 201 LITTLE ROCK AR 72207	AV	320	319.56	319.56
19	26-06-15	001-01587-001	STALLINGS, ALAN E JR ETAL	14007 FOXFIELD LANE LITTLE ROCK AR 72211	AV	160	160.53	160.22
19	26-06-15	001-01587-002	STALLINGS, ALAN E JR ETAL	14007 FOXFIELD LANE LITTLE ROCK AR 72211	AV	160	161.54	161.54
19	27-06-15	001-01593-000	STALLINGS, ALAN E JR ETAL	14007 FOXFIELD LANE LITTLE ROCK AR 72211	AV	10	12.79	12.79
20	35-06-15	001-01680-000	STALLINGS, ALAN E JR ETAL	14007 FOXFIELD LANE LITTLE ROCK AR 72211	AV	477	470.63	288.05
20	36-06-15	001-01684-000	STALLINGS, ALAN JR ETAL	14007 FOXFILED LN LITTLE ROCK AR 72211	AV	177	108.19	49.36
21	03-05-15	001-01033-000	JACK MOBLEY FAMILY, LLC	215 SOUTH JEFFERSON ST DE WITT AR 72042	AM	320	318.62	90.55
21	04-05-15	001-01035-000	WHITTOME, DUNCAN M	255 RAYFORD FARM EARLYSVILLE VA 22936	AM	200	201.55	112.96
21	04-05-15	001-01036-000	SANDY RIVER RANCH, LLC.	P.O. BOX 333 PLUMERVILLE AR 72127	AM	238	248.05	71.19
21	04-05-15	001-01037-000	WHITTOME, DUNCAN M	255 RAYFORD FARM EARLYSVILLE VA 22936	AV	160	156.16	123.16
21	05-05-15	001-01044-000	WHITTOME, DUNCAN M	255 RAYFORD FARM EARLYSVILLE VA 22936	AV	222	226.07	8.64
21	28-06-15	001-01607-000	WALKER FAMILY TRUST	204 MOORE STREET PLUMERVILLE AR 72127	AV	79.93	79.86	79.86
21	32-06-15	001-01645-000	WILDLIFE OF CONWAY COUNTY	1300 HWY 64 MORRILTON AR 72110	AV	24	25.97	25.97
21	32-06-15	001-01646-000	DEAVER, RANDY & BEVERLY	101 MOORE ST. PLUMERVILLE AR 72127	AV	16	13.52	13.52
21	32-06-15	001-01648-000	WILDLIFE OF CONWAY COUNTY	1300 HWY 64 MORRILTON AR 72110	AV	40	40.39	40.39
21	32-06-15	001-01655-000	WILDLIFE OF CONWAY COUNTY	1300 HWY 64 MORRILTON AR 72110	AV	40	41.61	41.61
21	32-06-15	001-01657-000	DEAVER, FRANKIE & DEAVER, BOBBY	600 VAN BUREN ST PLUMERVILLE AR 72127	AV	60	56.73	29.22
21	32-06-15	001-01657-001	DEAVER, FRANKIE & DEAVER, BOBBY	600 VAN BUREN ST PLUMERVILLE AR 72127	AV	20	21.41	16.08
21	33-06-15	001-01658-000	WALKER FAMILY TRUST	204 MOORE ST PLUMERVILLE AR 72127-8850	AM	210.74	239.75	239.75
21	33-06-15	001-01660-000	WALKER, HAL	204 MOORE ST PLUMERVILLE AR 72127	AV	8.9	9.67	9.67
21	33-06-15	001-01663-000	DEAVER, BILLY F & MARY SUE	101 MOORE ST PLUMERVILLE AR 72127	AV	53.44	52.33	52.33
21	33-06-15	001-01663-001	DEAVER, WILLIAM B. & GRETA	90 OLD HWY 64 PLUMERVILLE AR 72127	AM	1	1.11	1.11
21	33-06-15	001-01664-000	SANDY RIVER RANCH, LLC.	P.O. BOX 333 PLUMERVILLE AR 72127	AV	50.13	46.91	46.91
21	33-06-15	001-01665-000	BROWN, WILLIAM & LETHA	1201 MAGNOLIA DR MORRILTON AR 72110	AV	54.44	50.61	50.61

MAP PAGE	SECTION TOWNSHIP RANGE	PARCEL NUMBER	OWNER NAME	* OWNER ADDRESS	*TYPE	ASSESSOR ACRE	GIS ACRE	LEVEED ACRE	
21	33-06-15	001-01666-000	WALKER, HAL	204 MOORE ST PLUMERVILLE AR 72127	AV	7.87	7.50	7.50	
21	33-06-15	001-01667-000	SANDY RIVER RANCH, LLC.	P.O. BOX 333 PLUMERVILLE AR 72127	AV	78.78	78.75	78.75	
21	33-06-15	001-01667-001	WALKER, HAL	204 MOORE ST PLUMERVILLE AR 72127	AV	1.22	1.06	1.06	
21	33-06-15	001-01668-000	WHITTOME, DUNCAN M	255 RAYFORD FARM EARLYSVILLE VA 22936	AV	80	80.92	80.92	
21	33-06-15	001-01671-000	WHITTOME, DUNCAN M	255 RAYFORD FARM EARLYSVILLE VA 22936	AV	80	79.73	79.73	
21	34-06-15	001-01672-000	STALLINGS, ALAN JR. ETAL	14007 FOXFIELD LANE LITTLE ROCK AR 72211	AV	80	78.21	78.21	
21	34-06-15	001-01673-000	GREGORY, LAVONNA ELAINE	837 W MAIN PLUMERVILLE AR 72127	AV	80	84.10	84.10	
21	34-06-15	001-01674-000	TRAFFORD, JOHN DAVID	11 TRAFFORD LANE MORRILTON AR 72110	AV	80	85.62	85.62	
21	34-06-15	001-01675-000	WALKER FAMILY TRUST WALKER, HAL	204 MOORE STREET PLUMERVILLE AR 72127	AV	80	80.35	80.35	
21	34-06-15	001-01677-000	TRAFFORD, JOHN DAVID JR. & PAULA	11 TRAFFORD LANE MORRILTON AR 72110	AV	80	81.68	81.68	
21	34-06-15	001-01678-000	JACK MOBLEY FAMILY, LLC	215 SOUTH JEFFERSON ST DE WITT AR 72042	AV	80	79.83	77.80	
21	34-06-15	001-01679-000	JACK MOBLEY FAMILY, LLC	215 SOUTH JEFFERSON ST DE WITT AR 72042	AV	160	164.02	105.37	
TOTALS							42,585.48	29,903.85	

*TYPE CODES
Agriculture Improved AI
Agriculture Vacant AV
Agriculture Miscellaneous AM
Residential Improved RI
Residential Miscellaneous RM
Residential Vacant RV
Commercial Improved CI
Commercial Miscellaneous CM
Commercial Vacant CV
Industrial Improved II
Industrial Miscellaneous IM
Industrial Vacant IV
Public Service PS
Exempt EX
Mineral MN
Mobile home only MH
Improvement only IO
Void Parcel VP
Reference Card RC