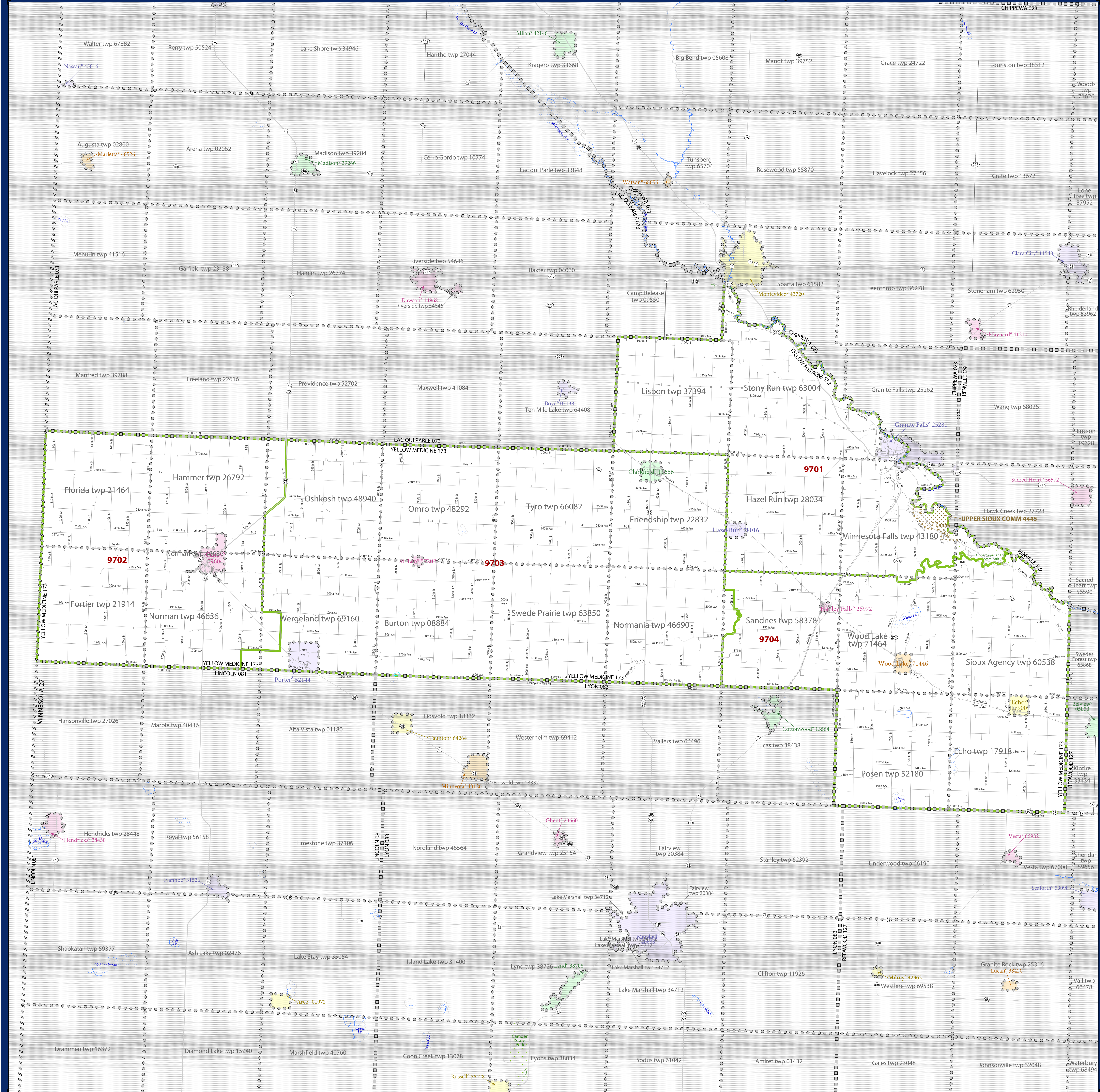


2010 CENSUS - CENSUS TRACT REFERENCE MAP: Yellow Medicine County, MN



SYMBOL DESCRIPTION		LEGEND	
	Federal American Indian Reservation		L'ANSE RES 1880
	Off Reservation Trust Land, Hawaiian Home Land		T1880
	Oklahoma Tribal Statistical Area, Alaska Native Village Statistical Area, Tribal Designated Statistical Area		KAW OTSA 5340
	State American Indian Reservation		Tama Res 4125
	State Designated Tribal Statistical Area		Lumbee STSA 9815
	Alaska Native Regional Corporation		NANA ANRC 52120
	State (or statistically equivalent entity)		NEW YORK 36
	County (or statistically equivalent entity)		ERIE 029
	Minor Civil Division (MCD) 1,2		Bristol town 07485
	Consolidated City		MILFORD 47500
	Incorporated Place 1,3		Davis 18100
	Census Designated Place (CDP) 3		Incline Village 35100
	Census Tract		33.07

DESCRIPTION	SYMBOL	DESCRIPTION	SYMBOL
Interstate		Water Body	
U.S. Highway		Swamp or Marsh	
State Highway		Glacier	
Other Road		Military	
4WD Trail, Stamen, Alley, Walkway, or Ferry		National or State Park, Forest, or Recreation Area	
Railroad		Inset Area	
Pipeline or Power Line		Outside Subject Area	
Ridge or Fence			
Property Line			
Nonvisible Boundary or Feature Not Elsewhere Classified			

Where state, county, and/or MCD boundaries coincide, the map shows the boundary symbol for only the highest-ranking of these boundaries.

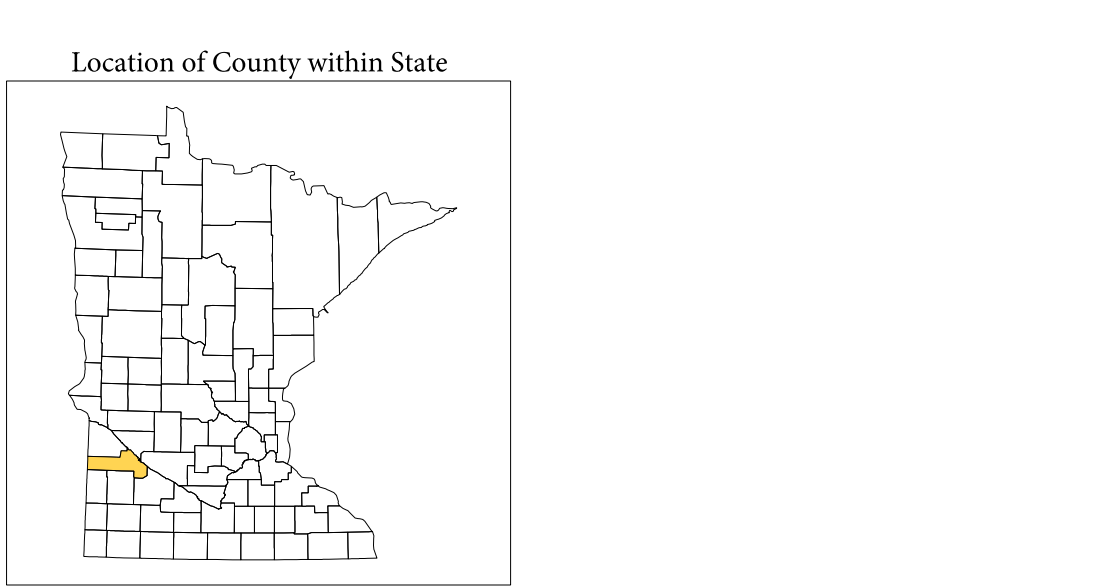
1 A "*" following an MCD name denotes a false MCD. A "*" following a place name indicates that a false MCD exists with the same name and FIPS code as the place; the false MCD label is not shown.

2 MCD boundaries are shown in the following states in which MCDs have functioning governments: Connecticut, Maine, Massachusetts, Michigan, Minnesota, New Hampshire, New Jersey, New York, Pennsylvania, Rhode Island, Vermont, and Wisconsin.

3 Place label color correlates to the place fill color.

OFF-RESERVATION TRUST LAND NAMES

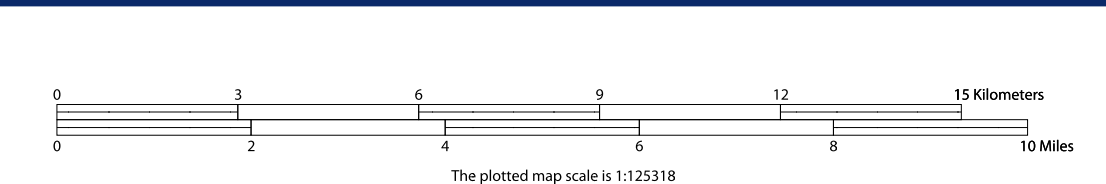
- 14445 Upper Sioux
- 14446 Upper Sioux
- 14447 Upper Sioux
- 14448 Upper Sioux
- 14449 Upper Sioux
- 14450 Upper Sioux
- 14451 Upper Sioux
- 14452 Upper Sioux
- 14453 Upper Sioux
- 14454 Upper Sioux
- 14455 Upper Sioux
- 14456 Upper Sioux
- 14457 Upper Sioux
- 14458 Upper Sioux
- 14459 Upper Sioux
- 14460 Upper Sioux
- 14461 Upper Sioux
- 14462 Upper Sioux
- 14463 Upper Sioux
- 14464 Upper Sioux
- 14465 Upper Sioux
- 14466 Upper Sioux
- 14467 Upper Sioux
- 14468 Upper Sioux
- 14469 Upper Sioux
- 14470 Upper Sioux
- 14471 Upper Sioux
- 14472 Upper Sioux
- 14473 Upper Sioux
- 14474 Upper Sioux
- 14475 Upper Sioux
- 14476 Upper Sioux
- 14477 Upper Sioux
- 14478 Upper Sioux
- 14479 Upper Sioux
- 14480 Upper Sioux
- 14481 Upper Sioux
- 14482 Upper Sioux
- 14483 Upper Sioux
- 14484 Upper Sioux
- 14485 Upper Sioux
- 14486 Upper Sioux
- 14487 Upper Sioux
- 14488 Upper Sioux
- 14489 Upper Sioux
- 14490 Upper Sioux
- 14491 Upper Sioux
- 14492 Upper Sioux
- 14493 Upper Sioux
- 14494 Upper Sioux
- 14495 Upper Sioux
- 14496 Upper Sioux
- 14497 Upper Sioux
- 14498 Upper Sioux
- 14499 Upper Sioux
- 14500 Upper Sioux



All legal boundaries and names are as of January 1, 2010. The boundaries shown on this map are for Census Bureau statistical data collection and tabulation purposes only; their depiction and designation for statistical purposes does not constitute a determination of jurisdictional authority or rights of ownership or entitlement.

Geographic Vintage: 2010 Census (reference date: January 1, 2010)
 Data Source: U.S. Census Bureau's MAI/TIGER database (TAB100127)
 Map Created by Geography Division: December 09, 2010

Projection: Albers Equal Area Conic
 Datum: NAD 83
 Spheroid: GRS 80
 1st Standard Parallel: 44 28 52
 2nd Standard Parallel: 48 24 13
 Central Meridian: 93 21 39
 Latitude of Projection's Origin: 43 30 01
 False Easting: 0
 False Northing: 0



PARENT SHEET 1
 Total Sheets: 1
 Index Sheets: 0
 Parent Sheets: 1
 Inset Sheets: 0

NAME: Yellow Medicine County (173)
 ENTITY TYPE: County or statistically equivalent entity
 ST: Minnesota (27)