

City of San Diego,
County of San Diego, } ss.
State of California, }

I, W. M. Rumsey, City Engineer of the City of San Diego, California, pursuant to Resolution No. 9245, passed by the Common Council of said City on the 18th day of September 1911, directing me, as such engineer, to make and present to said Common Council a diagram of the property affected and benefited by the proposed work and improvement to be done on LOUISIANA STREET between the south line of University Avenue and the north line of the 1400 acre Public Park as described in Resolution of Intention No. 8771, passed by said Common Council on the 3rd day of July 1911, and on file in the office of the Clerk of said City, herewith present this document, consisting of two pages, to said Common Council, and I do hereby certify that pages numbered one to two inclusive thereof, constitutes a true and correct diagram of the property affected and benefited by said proposed work and improvement as described in aforesaid Resolution of Intention, and to be assessed to pay the expenses of said work and improvement, and said diagram shows each separate lot, piece or parcel of land, the area in square feet of each such lots, pieces or parcels of land, and the relative location of the same to the work proposed to be done all within the limits of the assessment district described in said Resolution of Intention.

Dated, San Diego, California, May 3rd 1912

W. M. Rumsey
City Engineer of the City of San Diego, California.

City of San Diego,
County of San Diego, } ss.
State of California, }

I, ALLEN H. WRIGHT, City Clerk of the City of San Diego, California, do hereby certify the foregoing diagram, consisting of pages numbered one to 2 inclusive hereof, was by the Common Council of said City approved by Resolution No. 10772, passed by the said Common Council on the 6th day of May 1912.

Allen H. Wright
City Clerk of the City of San Diego, California, and Ex-Officio
Clerk of the Common Council of the said City.

ASSESSMENT NUMBER 72

In the Matter of Leading Garrisonia Street from the south line of University Avenue to the south line of 1500 acre Public Park

Pursuant to Statute, I, D. J. Adams as Street Superintendent of the City of San Diego, in the County of San Diego and State of California, do hereby assess and apportion, as shown hereinafter and in the diagram attached hereto, upon certain lots, portions of lots, and parcels of land in that Assessment District described in Resolution of Intention No. 8771, adopted July 13th 1911, and on file in the office of the Clerk of said City, the exterior boundaries of which said district are also shown on the diagram hereto attached, referred to and made a part hereof, the sum of Five Thousand Seven Hundred Eighty-Four and 6/100 Dollars (\$ 5784.61), to be paid to Stephens & Company, assignee of Bright & Hyde Construction Company, agents or assigns, to cover the sum due (including incidental expenses) for the work of grading Garrisonia Street from the South line of University Avenue to the North line of the 1500 acre Public Park in said City, as said work is more particularly specified in my official contract therefor with said Bright & Hyde Construction Company, dated the 2nd day of September A. D. 1911.

All of said work has been performed and materials furnished, complying with the specifications and under my direction, and to my satisfaction and acceptance. And because the names of the owners of said assessed property are unknown to me, I herewith write the word "Unknown" opposite the number of the lot and the amount assessed thereon, and the number of each lot, portion of lot, or portion of land assessed.

TOTAL COST OF THE WORK IS \$ 5784.61 AS FOLLOWS:

<u>9361 cubic yards @ 15 cents</u>	\$ <u>1404.15</u>
<u>10095 cubic yards @ 35 cents</u>	\$ <u>3532.75</u>
<u>Expenses</u>	\$ <u>415.00</u>
Contract Cost	\$ <u>5347.24</u>

INCIDENTAL EXPENSES:	
City Engineer's Official Fees	\$ <u>358.00</u>
Printing and Advertising	\$ <u>35.17</u>
Special Superintendent's compensation @ \$ per day	\$
Clerical Work on Assessment	\$ <u>44.20</u>
Incidental Expenses <u>(Paid Sept 705)</u>	\$ <u>117.37</u>
Contract Cost	\$ <u>5347.24</u>
Total Cost	\$ <u>5784.61</u>

DIVIDED AS FOLLOWS:

Contract Cost	Dollars						Cents						Incidental Expenses	Total Assessment
	Dollars	Cents	Dollars	Cents	Dollars	Cents	Dollars	Cents	Dollars	Cents	Dollars	Cents		
<u>9361</u>	<u>14</u>	<u>04</u>	<u>35</u>	<u>01</u>	<u>41</u>	<u>50</u>	<u>43</u>	<u>37</u>	<u>57</u>	<u>84</u>	<u>61</u>			

MARGIN

CONTRACTOR'S RETURN

STATE OF CALIFORNIA, COUNTY OF SAN DIEGO, CITY OF SAN DIEGO ss.

W. L. Faults being duly sworn, says that he is the Secretary of Stephens & Company, assignee of Bright & Hyde Construction Company, contractor named in annexed Assessment, Diagram and Warrant; that said assessment for the total cost of certain street work upon Garrisonia Street from the south line of University Avenue to the north line of the 1500 acre Public Park in said city, as more fully described therein and in the contract for said work with said Bright & Hyde Construction Company, made by the Superintendent of Streets in said city, dated the 2nd day of September A. D. 1911, levied as therein described upon certain lots, portions of lots, or parcels of land, and the unknown owners thereof for the sum of Five Thousand Seven Hundred Eighty-Four and 6/100 Dollars (\$ 5784.61) payable to Stephens and Company agents or assigns, was made, recorded and delivered by said Superintendent on the 10th day of May A. D. 1912, to affiant in behalf of said contractor; that there were attached to the same and delivered to the same in the same behalf, at the same time, by said Superintendent, his Diagram thereto attached, and a warrant in favor of Stephens and Company for collecting said assessment, upon which warrant this return is endorsed; that in the case of all assessments therein described, but not included in the following table, affiant has, since the date last aforesaid, in the manner hereinafter described and in behalf of said contractor, made demand upon and received full payment from the owners of each and all such assessed lots and lands; and that besides all personal demands, affiant did, whenever the name of the owner of the lot is stated as "unknown," on the assessment, on the Twentieth

day of May A. D. 1912, within thirty days from the date of said warrant; and between the hours of 9 a. m. and 4 p. m., in behalf of said contractor, enter upon each of the corresponding lots, portions of lots and parcels of land assessed, and with said certificate, assessment, diagram and warrant, and in a loud, audible voice, publicly make demands for the payment of each of said assessments from the unknown owners thereof, upon each lot, portion of lot, or parcel of land, for each of its own assessments as specified in said assessment; and that whenever he found a building, tenant or occupant upon any of said premises, besides the public demand as aforesaid, he, at the same time, in the same behalf, presenting and exhibiting said certificate, assessment, diagram and warrant, in each instance, demanded from each tenant, or occupant, for the unknown owners, separately, the payment of each of said assessments upon said premises; and in the following table he states the name of such demandee, as "tenant," or "occupant," with the word "unknown;" but that, notwithstanding said demands, the following totals of said assessed sums, each separately demanded, and also the total, remain unpaid, to-wit:

OWNERS	ASSESSMENT NUMBER	TRACT OR SUBDIVISION	ASSESSED UPON		Total Assessment		Demands Made Upon as Owners	Assessment Numbers	Date of Demand	Assessment Due and Unpaid		SUBSEQUENT PAYMENTS	
			Lot	Block	Dollars	Cents				Dollars	Cents		
									MAY 20 1912				
	1	Pauly's Addition	<u>E 125 feet</u> <u>13</u>	<u>8</u>	<u>30</u>	<u>13</u>	<u>Unknown</u>		1	MAY 20 1912	<u>30</u>	<u>13</u>	PAID IN FULL Ret. on Assessment Roll
	2	Pauly's Addition	<u>E 125 feet</u> <u>14</u>	<u>8</u>	<u>30</u>	<u>13</u>	<u>Unknown</u>		2	MAY 20 1912	<u>30</u>	<u>13</u>	PAID IN FULL Ret. on Assessment Roll
	3	Pauly's Addition	<u>E 125 feet</u> <u>15</u>	<u>8</u>	<u>30</u>	<u>13</u>	<u>Unknown</u>		3	MAY 20 1912	<u>30</u>	<u>13</u>	PAID IN FULL Ret. on Assessment Roll
	4	Pauly's Addition	<u>E 125 feet</u> <u>16</u>	<u>8</u>	<u>30</u>	<u>13</u>	<u>Unknown</u>		4	MAY 20 1912	<u>30</u>	<u>13</u>	PAID IN FULL Ret. on Assessment Roll
	5	Pauly's Addition	<u>E 125 feet</u> <u>17</u>	<u>8</u>	<u>30</u>	<u>13</u>	<u>Unknown</u>		5	MAY 20 1912	<u>30</u>	<u>13</u>	PAID IN FULL Ret. on Assessment Roll
	6	Pauly's Addition	<u>E 125 feet</u> <u>18</u>	<u>8</u>	<u>30</u>	<u>13</u>	<u>Unknown</u>		6	MAY 20 1912	<u>30</u>	<u>13</u>	PAID IN FULL Ret. on Assessment Roll
	7	Pauly's Addition	<u>E 125 feet</u> <u>19</u>	<u>8</u>	<u>30</u>	<u>13</u>	<u>Unknown</u>		7	MAY 20 1912	<u>30</u>	<u>13</u>	PAID IN FULL Ret. on Assessment Roll
	8	Pauly's Addition	<u>E 125 feet</u> <u>20</u>	<u>8</u>	<u>30</u>	<u>13</u>	<u>Unknown</u>		8	MAY 20 1912	<u>30</u>	<u>13</u>	PAID IN FULL Ret. on Assessment Roll
	9	Pauly's Addition	<u>E 125 feet</u> <u>21</u>	<u>8</u>	<u>30</u>	<u>13</u>	<u>Unknown</u>		9	MAY 20 1912	<u>30</u>	<u>13</u>	PAID IN FULL Ret. on Assessment Roll
	10	Pauly's Addition	<u>E 125 feet</u> <u>22</u>	<u>8</u>	<u>30</u>	<u>13</u>	<u>Unknown</u>		10	MAY 20 1912	<u>30</u>	<u>13</u>	PAID IN FULL Ret. on Assessment Roll
	11	Pauly's Addition	<u>E 125 feet</u> <u>23</u>	<u>8</u>	<u>30</u>	<u>13</u>	<u>Unknown</u>		11	MAY 20 1912	<u>30</u>	<u>13</u>	PAID IN FULL Ret. on Assessment Roll
	12	Pauly's Addition	<u>E 125 feet</u> <u>24</u>	<u>8</u>	<u>30</u>	<u>13</u>	<u>Unknown</u>		12	MAY 20 1912	<u>30</u>	<u>13</u>	PAID IN FULL Ret. on Assessment Roll
	13	Pauly's Addition	<u>W 125 feet</u> <u>25</u>	<u>7</u>	<u>30</u>	<u>13</u>	<u>Unknown</u>		13	MAY 20 1912	<u>30</u>	<u>13</u>	PAID IN FULL Ret. on Assessment Roll
	14	Pauly's Addition	<u>W 125 feet</u> <u>26</u>	<u>7</u>	<u>30</u>	<u>13</u>	<u>Unknown</u>		14	MAY 20 1912	<u>30</u>	<u>13</u>	PAID IN FULL Ret. on Assessment Roll
	15	Pauly's Addition	<u>W 125 feet</u> <u>27</u>	<u>7</u>	<u>30</u>	<u>13</u>	<u>Unknown</u>		15	MAY 20 1912	<u>30</u>	<u>13</u>	PAID IN FULL Ret. on Assessment Roll
	16	Pauly's Addition	<u>W 125 feet</u> <u>28</u>	<u>7</u>	<u>30</u>	<u>13</u>	<u>Unknown</u>		16	MAY 20 1912	<u>30</u>	<u>13</u>	PAID IN FULL Ret. on Assessment Roll
	17	Pauly's Addition	<u>W 125 feet</u> <u>29</u>	<u>7</u>	<u>30</u>	<u>13</u>	<u>Unknown</u>		17	MAY 20 1912	<u>30</u>	<u>13</u>	PAID IN FULL Ret. on Assessment Roll
	18	Pauly's Addition	<u>W 125 feet</u> <u>30</u>	<u>7</u>	<u>30</u>	<u>13</u>	<u>Unknown</u>		18	MAY 20 1912	<u>30</u>	<u>13</u>	PAID IN FULL Ret. on Assessment Roll
	19	Pauly's Addition	<u>W 125 feet</u> <u>31</u>	<u>7</u>	<u>30</u>	<u>13</u>	<u>Unknown</u>		19	MAY 20 1912	<u>30</u>	<u>13</u>	PAID IN FULL Ret. on Assessment Roll
	20	Pauly's Addition	<u>W 125 feet</u> <u>32</u>	<u>7</u>	<u>30</u>	<u>13</u>	<u>Unknown</u>		20	MAY 20 1912	<u>30</u>	<u>13</u>	PAID IN FULL Ret. on Assessment Roll
	21	Pauly's Addition	<u>W 125 feet</u> <u>33</u>	<u>7</u>	<u>30</u>	<u>13</u>	<u>Unknown</u>		21	MAY 20 1912	<u>30</u>	<u>13</u>	PAID IN FULL Ret. on Assessment Roll
	22	Pauly's Addition	<u>W 125 feet</u> <u>34</u>	<u>7</u>	<u>30</u>	<u>13</u>	<u>Unknown</u>		22	MAY 20 1912	<u>30</u>	<u>13</u>	PAID IN FULL Ret. on Assessment Roll

OWNERS	ASSESSED UPON				Total Assessment		Demands Made Upon as Owners	Assessment Numbers	Date of Demand		Assessment Due and Unpaid		SUBSEQUENT PAYMENTS
	Assessment Number	TRACT OR SUBDIVISION	Lot	Block	Dollars	Cents			MAY 20 1912	191	Dollars	Cents	
	23	Pauly's Addition	W 125 feet 35	2	30	13	Unknown	33	MAY 20 1912	30	13	PAID IN FULL Ret. on Assessment Roll	
	24	Pauly's Addition	W 125 feet 36	2	30	13	Unknown	34	MAY 20 1912	30	13	PAID IN FULL Ret. on Assessment Roll	
	25	Pauly's Addition	E 125 feet 1	6	30	13	Unknown	25	MAY 20 1912	30	13	PAID IN FULL Ret. on Assessment Roll	
	26	Pauly's Addition	E 125 feet 2	6	30	13	Unknown	26	MAY 20 1912	30	13	PAID IN FULL Ret. on Assessment Roll	
	27	Pauly's Addition	E 125 feet 3	6	30	13	Unknown	27	MAY 20 1912	30	13	PAID IN FULL Ret. on Assessment Roll	
	28	Pauly's Addition	E 125 feet 4	6	30	13	Unknown	28	MAY 20 1912	30	13	PAID IN FULL Ret. on Assessment Roll	
	29	Pauly's Addition	E 125 feet 5	6	30	13	Unknown	29	MAY 20 1912	30	13	PAID IN FULL Ret. on Assessment Roll	
	30	Pauly's Addition	E 125 feet 6	6	30	13	Unknown	30	MAY 20 1912	30	13	PAID IN FULL Ret. on Assessment Roll	
	31	Pauly's Addition	E 125 feet 7	6	30	13	Unknown	31	MAY 20 1912	30	13	PAID IN FULL Ret. on Assessment Roll	
	32	Pauly's Addition	E 125 feet 8	6	30	13	Unknown	32	MAY 20 1912	30	13	PAID IN FULL Ret. on Assessment Roll	
	33	Pauly's Addition	E 125 feet 9	6	30	13	Unknown	33	MAY 20 1912	30	13	PAID IN FULL Ret. on Assessment Roll	
	34	Pauly's Addition	E 125 feet 10	6	30	13	Unknown	34	MAY 20 1912	30	13	PAID IN FULL Ret. on Assessment Roll	
	35	Pauly's Addition	E 125 feet 11	6	30	13	Unknown	35	MAY 20 1912	30	13	PAID IN FULL Ret. on Assessment Roll	
	36	Pauly's Addition	E 125 feet 12	6	30	13	Unknown	36	MAY 20 1912	30	13	PAID IN FULL Ret. on Assessment Roll	
	37	Pauly's Addition	E 125 feet 13	6	30	13	Unknown	37	MAY 20 1912	30	13	PAID IN FULL Ret. on Assessment Roll	
	38	Pauly's Addition	E 125 feet 14	6	30	13	Unknown	38	MAY 20 1912	30	13	PAID IN FULL Ret. on Assessment Roll	
	39	Pauly's Addition	E 125 feet 15	6	30	13	Unknown	39	MAY 20 1912	30	13	PAID IN FULL Ret. on Assessment Roll	
	40	Pauly's Addition	E 125 feet 16	6	30	13	Unknown	40	MAY 20 1912	30	13	PAID IN FULL Ret. on Assessment Roll	
	41	Pauly's Addition	E 125 feet 17	6	30	13	Unknown	41	MAY 20 1912	30	13	PAID IN FULL Ret. on Assessment Roll	
	42	Pauly's Addition	E 125 feet 18	6	30	13	Unknown	42	MAY 20 1912	30	13	PAID IN FULL Ret. on Assessment Roll	
	43	Pauly's Addition	E 125 feet 19	6	30	13	Unknown	43	MAY 20 1912	30	13	PAID IN FULL Ret. on Assessment Roll	
	44	Pauly's Addition	E 125 feet 20	6	30	13	Unknown	44	MAY 20 1912	30	13	PAID IN FULL Ret. on Assessment Roll	
	45	Pauly's Addition	E 125 feet 21	6	30	13	Unknown	45	MAY 20 1912	30	13	PAID IN FULL Ret. on Assessment Roll	
	46	Pauly's Addition	E 125 feet 22	6	50	13	Unknown	46	MAY 20 1912	30	13	PAID IN FULL Ret. on Assessment Roll	
	47	Pauly's Addition	E 125 feet 23	6	30	13	Unknown	47	MAY 20 1912	30	13	PAID IN FULL Ret. on Assessment Roll	
	48	Pauly's Addition	E 125 feet 24	6	30	13	Unknown	48	MAY 20 1912	30	13	PAID IN FULL Ret. on Assessment Roll	
	49	Pauly's Addition	W 125 feet 25	7	30	13	Unknown	49	MAY 20 1912	30	13	PAID IN FULL Ret. on Assessment Roll	
	50	Pauly's Addition	W 125 feet 26	7	30	13	Unknown	50	MAY 20 1912	30	13	PAID IN FULL Ret. on Assessment Roll	
	51	Pauly's Addition	W 125 feet 27	7	30	13	Unknown	51	MAY 20 1912	30	13	PAID IN FULL Ret. on Assessment Roll	
	52	Pauly's Addition	W 125 feet 28	7	30	13	Unknown	52	MAY 20 1912	30	13	PAID IN FULL Ret. on Assessment Roll	
	53	Pauly's Addition	W 125 feet 29	7	30	13	Unknown	53	MAY 20 1912	30	13	PAID IN FULL Ret. on Assessment Roll	
	54	Pauly's Addition	W 125 feet 30	7	30	13	Unknown	54	MAY 20 1912	30	13	PAID IN FULL Ret. on Assessment Roll	
	55	Pauly's Addition	W 125 feet 31	7	30	13	Unknown	55	MAY 20 1912	30	13	PAID IN FULL Ret. on Assessment Roll	
	56	Pauly's Addition	W 125 feet 32	7	30	13	Unknown	56	MAY 20 1912	30	13	PAID IN FULL Ret. on Assessment Roll	
	57	Pauly's Addition	W 125 feet 33	7	30	13	Unknown	57	MAY 20 1912	30	13	PAID IN FULL Ret. on Assessment Roll	
	58	Pauly's Addition	W 125 feet 34	7	30	13	Unknown	58	MAY 20 1912	30	13	PAID IN FULL Ret. on Assessment Roll	
	59	Pauly's Addition	W 125 feet 35	7	30	13	Unknown	59	MAY 20 1912	30	13	PAID IN FULL Ret. on Assessment Roll	
	60	Pauly's Addition	W 125 feet 36	7	30	13	Unknown	60	MAY 20 1912	30	13	PAID IN FULL Ret. on Assessment Roll	
	61	Pauly's Addition	W 125 feet 37	7	30	13	Unknown	61	MAY 20 1912	30	13	PAID IN FULL Ret. on Assessment Roll	
	62	Pauly's Addition	W 125 feet 38	7	30	13	Unknown	62	MAY 20 1912	30	13	PAID IN FULL Ret. on Assessment Roll	
	63	Pauly's Addition	W 125 feet 39	7	30	13	Unknown	63	MAY 20 1912	30	13	PAID IN FULL Ret. on Assessment Roll	
	64	Pauly's Addition	W 125 feet 40	7	30	13	Unknown	64	MAY 20 1912	30	13	PAID IN FULL Ret. on Assessment Roll	
	65	Pauly's Addition	W 125 feet 41	7	50	13	Unknown	65	MAY 20 1912	30	13	PAID IN FULL Ret. on Assessment Roll	
	66	Pauly's Addition	W 125 feet 42	7	30	13	Unknown	66	MAY 20 1912	30	13	PAID IN FULL Ret. on Assessment Roll	
	67	Pauly's Addition	W 125 feet 43	7	30	13	Unknown	67	MAY 20 1912	30	13	PAID IN FULL Ret. on Assessment Roll CERTIFICATE NO. 251	
	68	Pauly's Addition	W 125 feet 44	7	30	13	Unknown	68	MAY 20 1912	30	13	PAID IN FULL Ret. on Assessment Roll	

OWNERS	ASSESSED UPON				Total Assessment		Demands Made Upon as Owners	Assessment Numbers	Date of Demand MAY 20 1912	Assessment Due and Unpaid		SUBSEQUENT PAYMENTS
	Assessment Number	TRACT OR SUBDIVISION	Lot	Block	Dollars	Cents				Dollars	Cents	
	69	Pauly's Addition	W 125 feet 45	7	30	13	Unknown	69	MAY 20 1912			PAID IN FULL CERTIFICATE NO. 2152
	70	Pauly's Addition	W 125 feet 46	7	30	13	Unknown	70	MAY 20 1912			PAID IN FULL CERTIFICATE NO. 2152
	71	Pauly's Addition	W 125 feet 47	7	30	13	Unknown	71	MAY 20 1912			PAID IN FULL CERTIFICATE NO. 2152
	72	Pauly's Addition	W 125 feet 48	7	30	13	Unknown	72	MAY 20 1912			PAID IN FULL CERTIFICATE NO. 2152
	73	Pauly's Addition	E 125 feet 1	11	30	13	Unknown	73	MAY 20 1912	30	13	PAID IN FULL Ret. on Assessment Roll
	74	Pauly's Addition	E 125 feet 2	11	30	13	Unknown	74	MAY 20 1912	30	13	PAID IN FULL Ret. on Assessment Roll
	75	Pauly's Addition	E 125 feet 3	11	30	13	Unknown	75	MAY 20 1912	30	13	PAID IN FULL Ret. on Assessment Roll
	76	Pauly's Addition	E 125 feet 4	11	30	13	Unknown	76	MAY 20 1912	30	13	PAID IN FULL Ret. on Assessment Roll
	77	Pauly's Addition	E 125 feet 5	11	30	13	Unknown	77	MAY 20 1912	30	13	PAID IN FULL Ret. on Assessment Roll
	78	Pauly's Addition	E 125 feet 6	11	30	13	Unknown	78	MAY 20 1912	30	13	PAID IN FULL Ret. on Assessment Roll
	79	Pauly's Addition	E 125 feet 7	11	30	13	Unknown	79	MAY 20 1912	30	13	PAID IN FULL Ret. on Assessment Roll
	80	Pauly's Addition	E 125 feet 8	11	30	13	Unknown	80	MAY 20 1912	30	13	PAID IN FULL Ret. on Assessment Roll
	81	Pauly's Addition	E 125 feet 9	11	30	13	Unknown	81	MAY 20 1912	30	13	PAID IN FULL Ret. on Assessment Roll
	82	Pauly's Addition	E 125 feet 10	11	30	13	Unknown	82	MAY 20 1912	30	13	PAID IN FULL Ret. on Assessment Roll
	83	Pauly's Addition	E 125 feet 11	11	30	13	Unknown	83	MAY 20 1912	30	13	PAID IN FULL Ret. on Assessment Roll
	84	Pauly's Addition	E 125 feet 12	11	30	13	Unknown	84	MAY 20 1912	30	13	PAID IN FULL Ret. on Assessment Roll
	85	Pauly's Addition	E 125 feet 13	11	30	13	Unknown	85	MAY 20 1912	30	13	PAID IN FULL Ret. on Assessment Roll
	86	Pauly's Addition	E 125 feet 14	11	30	13	Unknown	86	MAY 20 1912	30	13	PAID IN FULL Ret. on Assessment Roll
	87	Pauly's Addition	E 125 feet 15	11	30	13	Unknown	87	MAY 20 1912	30	13	PAID IN FULL Ret. on Assessment Roll
	88	Pauly's Addition	E 125 feet 16	11	30	13	Unknown	88	MAY 20 1912	30	13	PAID IN FULL Ret. on Assessment Roll
	89	Pauly's Addition	E 125 feet 17	11	30	13	Unknown	89	MAY 20 1912	30	13	PAID IN FULL Ret. on Assessment Roll
	90	Pauly's Addition	E 125 feet 18	11	30	13	Unknown	90	MAY 20 1912	30	13	PAID IN FULL Ret. on Assessment Roll
	91	Pauly's Addition	E 125 feet 19	11	30	13	Unknown	91	MAY 20 1912	30	13	PAID IN FULL Ret. on Assessment Roll
	92	Pauly's Addition	E 125 feet 20	11	30	13	Unknown	92	MAY 20 1912	30	13	PAID IN FULL Ret. on Assessment Roll
	93	Pauly's Addition	E 125 feet 21	11	30	13	Unknown	93	MAY 20 1912	30	13	PAID IN FULL Ret. on Assessment Roll
	94	Pauly's Addition	E 125 feet 22	11	30	13	Unknown	94	MAY 20 1912	30	13	PAID IN FULL Ret. on Assessment Roll
	95	Pauly's Addition	E 125 feet 23	11	30	13	Unknown	95	MAY 20 1912	30	13	PAID IN FULL Ret. on Assessment Roll
	96	Pauly's Addition	E 125 feet 24	11	30	13	Unknown	96	MAY 20 1912	30	13	PAID IN FULL Ret. on Assessment Roll
	97	Pauly's Addition	W 125 feet 25	10	30	13	Unknown	97	MAY 20 1912	30	13	PAID IN FULL Ret. on Assessment Roll
	98	Pauly's Addition	W 125 feet 26	10	30	13	Unknown	98	MAY 20 1912	30	13	PAID IN FULL Ret. on Assessment Roll
	99	Pauly's Addition	W 125 feet 27	10	30	13	Unknown	99	MAY 20 1912	30	13	PAID IN FULL Ret. on Assessment Roll
	100	Pauly's Addition	W 125 feet 28	10	30	13	Unknown	100	MAY 20 1912	30	13	PAID IN FULL Ret. on Assessment Roll
	101	Pauly's Addition	W 125 feet 29	10	30	13	Unknown	101	MAY 20 1912	30	13	PAID IN FULL Ret. on Assessment Roll
	102	Pauly's Addition	W 125 feet 30	10	30	13	Unknown	102	MAY 20 1912	30	13	PAID IN FULL Ret. on Assessment Roll
	103	Pauly's Addition	W 125 feet 31	10	30	13	Unknown	103	MAY 20 1912	30	13	PAID IN FULL Ret. on Assessment Roll
	104	Pauly's Addition	W 125 feet 32	10	30	13	Unknown	104	MAY 20 1912	30	13	PAID IN FULL Ret. on Assessment Roll
	105	Pauly's Addition	W 125 feet 33	10	30	13	Unknown	105	MAY 20 1912	30	13	PAID IN FULL Ret. on Assessment Roll
	106	Pauly's Addition	W 125 feet 34	10	30	13	Unknown	106	MAY 20 1912	30	13	PAID IN FULL Ret. on Assessment Roll
	107	Pauly's Addition	W 125 feet 35	10	30	13	Unknown	107	MAY 20 1912	30	13	PAID IN FULL Ret. on Assessment Roll
	108	Pauly's Addition	W 125 feet 36	10	30	13	Unknown	108	MAY 20 1912	30	13	PAID IN FULL Ret. on Assessment Roll
	109	Pauly's Addition	W 125 feet 37	10	30	13	Unknown	109	MAY 20 1912	30	13	PAID IN FULL Ret. on Assessment Roll
	110	Pauly's Addition	W 125 feet 38	10	30	13	Unknown	110	MAY 20 1912	30	13	PAID IN FULL Ret. on Assessment Roll
	111	Pauly's Addition	W 125 feet 39	10	30	13	Unknown	111	MAY 20 1912	30	13	PAID IN FULL Ret. on Assessment Roll
	112	Pauly's Addition	W 125 feet 40	10	30	13	Unknown	112	MAY 20 1912	30	13	PAID IN FULL Ret. on Assessment Roll
	113	Pauly's Addition	W 125 feet 41	10	30	13	Unknown	113	MAY 20 1912	30	13	PAID IN FULL Ret. on Assessment Roll
	114	Pauly's Addition	W 125 feet 42	10	30	13	Unknown	114	MAY 20 1912	30	13	PAID IN FULL Ret. on Assessment Roll

OWNERS	ASSESSED UPON				Total Assessment		Demands Made Upon as Owners	Assessment Numbers	Date of Demand MAY 20 1912	Assessment Due and Unpaid		SUBSEQUENT PAYMENTS
	Assessment Number	TRACT OR SUBDIVISION	Lot	Block	Dollars	Cents				Dollars	Cents	
	115	Pauly's Addition	W 125 feet 13	10	30	13	Unknown	115	MAY 20 1912	30	13	PAID IN FULL Ret. on Assessment Roll
	116	Pauly's Addition	W 125 feet 14	10	30	13	Unknown	116	MAY 20 1912	30	13	PAID IN FULL Ret. on Assessment Roll
	117	Pauly's Addition	W 125 feet 15	10	30	13	Unknown	117	MAY 20 1912	30	13	PAID IN FULL Ret. on Assessment Roll
	118	Pauly's Addition	W 125 feet 16	10	30	13	Unknown	118	MAY 20 1912	30	13	PAID IN FULL Ret. on Assessment Roll
	119	Pauly's Addition	W 125 feet 17	10	30	13	Unknown	119	MAY 20 1912	30	13	PAID IN FULL Ret. on Assessment Roll
	120	Pauly's Addition	W 125 feet 18	10	30	13	Unknown	120	MAY 20 1912	30	13	PAID IN FULL Ret. on Assessment Roll
	121	Pauly's Addition	E 125 feet 1	14	30	13	Unknown	121	MAY 20 1912	30	13	PAID IN FULL Ret. on Assessment Roll
	122	Pauly's Addition	E 125 feet 2	14	30	13	Unknown	122	MAY 20 1912	30	13	PAID IN FULL Ret. on Assessment Roll
	123	Pauly's Addition	E 125 feet 3	14	30	13	Unknown	123	MAY 20 1912	30	13	PAID IN FULL Ret. on Assessment Roll
	124	Pauly's Addition	E 125 feet 4	14	30	13	Unknown	124	MAY 20 1912	30	13	PAID IN FULL Ret. on Assessment Roll
	125	Pauly's Addition	E 125 feet 5	14	30	13	Unknown	125	MAY 20 1912	30	13	PAID IN FULL Ret. on Assessment Roll
	126	Pauly's Addition	E 125 feet 6	14	30	13	Unknown	126	MAY 20 1912	30	13	PAID IN FULL Ret. on Assessment Roll
	127	Pauly's Addition	E 125 feet 7	14	30	13	Unknown	127	MAY 20 1912	30	13	PAID IN FULL Ret. on Assessment Roll
	128	Pauly's Addition	E 125 feet 8	14	30	13	Unknown	128	MAY 20 1912	30	13	PAID IN FULL Ret. on Assessment Roll
	129	Pauly's Addition	E 125 feet 9	14	30	13	Unknown	129	MAY 20 1912	30	13	PAID IN FULL Ret. on Assessment Roll
	130	Pauly's Addition	E 125 feet 10	14	30	13	Unknown	130	MAY 20 1912	30	13	PAID IN FULL Ret. on Assessment Roll
	131	Pauly's Addition	E 125 feet 11	14	30	13	Unknown	131	MAY 20 1912	30	13	PAID IN FULL Ret. on Assessment Roll
	132	Pauly's Addition	E 125 feet 12	14	30	13	Unknown	132	MAY 20 1912	30	13	PAID IN FULL Ret. on Assessment Roll
	133	Pauly's Addition	E 125 feet 13	14	30	13	Unknown	133	MAY 20 1912	30	13	PAID IN FULL Ret. on Assessment Roll
	134	Pauly's Addition	E 125 feet 14	14	30	13	Unknown	134	MAY 20 1912	30	13	PAID IN FULL Ret. on Assessment Roll
	135	Pauly's Addition	E 125 feet 15	14	30	13	Unknown	135	MAY 20 1912	30	13	PAID IN FULL Ret. on Assessment Roll
	136	Pauly's Addition	E 125 feet 16	14	30	13	Unknown	136	MAY 20 1912	30	13	PAID IN FULL Ret. on Assessment Roll
	137	Pauly's Addition	E 125 feet 17	14	30	13	Unknown	137	MAY 20 1912	30	13	PAID IN FULL Ret. on Assessment Roll
	138	Pauly's Addition	E 125 feet 18	14	30	13	Unknown	138	MAY 20 1912	30	13	PAID IN FULL Ret. on Assessment Roll
	139	Pauly's Addition	E 125 feet 19	14	30	13	Unknown	139	MAY 20 1912	30	13	PAID IN FULL Ret. on Assessment Roll
	140	Pauly's Addition	E 125 feet 20	14	30	13	Unknown	140	MAY 20 1912	30	13	PAID IN FULL Ret. on Assessment Roll
	141	Pauly's Addition	E 125 feet 21	14	30	13	Unknown	141	MAY 20 1912	30	13	PAID IN FULL Ret. on Assessment Roll
	142	Pauly's Addition	E 125 feet 22	14	30	13	Unknown	142	MAY 20 1912	30	13	PAID IN FULL Ret. on Assessment Roll
	143	Pauly's Addition	E 125 feet 23	14	30	13	Unknown	143	MAY 20 1912	30	13	PAID IN FULL Ret. on Assessment Roll
	144	Pauly's Addition	E 125 feet 24	14	30	13	Unknown	144	MAY 20 1912	30	13	PAID IN FULL Ret. on Assessment Roll
	145	Pauly's Addition	W 125 feet 25	15	30	13	Unknown	145	MAY 20 1912	30	13	PAID IN FULL Ret. on Assessment Roll
	146	Pauly's Addition	W 125 feet 26	15	30	13	Unknown	146	MAY 20 1912	30	13	PAID IN FULL Ret. on Assessment Roll
	147	Pauly's Addition	W 125 feet 27	15	30	13	Unknown	147	MAY 20 1912	30	13	PAID IN FULL Ret. on Assessment Roll
	148	Pauly's Addition	W 125 feet 28	15	30	13	Unknown	148	MAY 20 1912	30	13	PAID IN FULL Ret. on Assessment Roll
	149	Pauly's Addition	W 125 feet 29	15	30	13	Unknown	149	MAY 20 1912	30	13	PAID IN FULL Ret. on Assessment Roll
	150	Pauly's Addition	W 125 feet 30	15	30	13	Unknown	150	MAY 20 1912	30	13	PAID IN FULL Ret. on Assessment Roll
	151	Pauly's Addition	W 125 feet 31	15	30	13	Unknown	151	MAY 20 1912	30	13	PAID IN FULL Ret. on Assessment Roll
	152	Pauly's Addition	W 125 feet 32	15	30	13	Unknown	152	MAY 20 1912	30	13	PAID IN FULL Ret. on Assessment Roll
	153	Pauly's Addition	W 125 feet 33	15	30	13	Unknown	153	MAY 20 1912	30	13	PAID IN FULL Ret. on Assessment Roll
	154	Pauly's Addition	W 125 feet 34	15	30	13	Unknown	154	MAY 20 1912	30	13	PAID IN FULL Ret. on Assessment Roll
	155	Pauly's Addition	W 125 feet 35	15	30	13	Unknown	155	MAY 20 1912	30	13	PAID IN FULL Ret. on Assessment Roll
	156	Pauly's Addition	W 125 feet 36	15	30	13	Unknown	156	MAY 20 1912	30	13	PAID IN FULL Ret. on Assessment Roll
	157	Pauly's Addition	W 125 feet 37	15	30	13	Unknown	157	MAY 20 1912	30	13	PAID IN FULL Ret. on Assessment Roll
	158	Pauly's Addition	W 125 feet 38	15	30	13	Unknown	158	MAY 20 1912	30	13	PAID IN FULL Ret. on Assessment Roll
	159	Pauly's Addition	W 125 feet 39	15	30	13	Unknown	159	MAY 20 1912	30	13	PAID IN FULL Ret. on Assessment Roll
	160	Pauly's Addition	W 125 feet 40	15	30	13	Unknown	160	MAY 20 1912	30	13	PAID IN FULL Ret. on Assessment Roll

OWNERS	ASSESSED UPON				Total Assessment		Demands Made Upon as Owners	Assessment Numbers	Date of Demand MAY 20 1912	Assessment Due and Unpaid		SUBSEQUENT PAYMENTS
	Assessment Number	TRACT OR SUBDIVISION	Lot	Block	Dollars	Cents				Dollars	Cents	
	161	Pauly's Addition	W 125 feet 41	15	30	13	Unknown	161	MAY 20 1912	30	13	PAID IN FULL Ret. on Assessment Roll
	162	Pauly's Addition	W 125 feet 42	15	30	13	Unknown	162	MAY 20 1912	30	13	PAID IN FULL Ret. on Assessment Roll
	163	Pauly's Addition	W 125 feet 43	15	30	13	Unknown	163	MAY 20 1912	30	13	PAID IN FULL Ret. on Assessment Roll
	164	Pauly's Addition	W 125 feet 44	15	30	13	Unknown	164	MAY 20 1912	30	13	PAID IN FULL Ret. on Assessment Roll
	165	Pauly's Addition	W 125 feet 45	15	30	13	Unknown	165	MAY 20 1912	30	13	PAID IN FULL Ret. on Assessment Roll
	166	Pauly's Addition	W 125 feet 46	15	30	13	Unknown	166	MAY 20 1912	30	13	PAID IN FULL Ret. on Assessment Roll
	167	Pauly's Addition	W 125 feet 47	15	30	13	Unknown	167	MAY 20 1912	30	13	PAID IN FULL Ret. on Assessment Roll
	168	Pauly's Addition	W 125 feet 48	15	30	13	Unknown	168	MAY 20 1912	30	13	PAID IN FULL Ret. on Assessment Roll
	169	Pauly's Addition	E 125 feet 1	19	30	13	Unknown	169	MAY 20 1912	30	13	PAID IN FULL Ret. on Assessment Roll
	170	Pauly's Addition	E 125 feet 2	19	30	13	Unknown	170	MAY 20 1912	30	13	PAID IN FULL Ret. on Assessment Roll
	171	Pauly's Addition	E 125 feet 3	19	30	13	Unknown	171	MAY 20 1912	30	13	PAID IN FULL Ret. on Assessment Roll
	172	Pauly's Addition	E 125 feet 4	19	30	13	Unknown	172	MAY 20 1912	30	13	PAID IN FULL Ret. on Assessment Roll
	173	Pauly's Addition	E 125 feet 5	19	30	13	Unknown	173	MAY 20 1912	30	13	PAID IN FULL Ret. on Assessment Roll
	174	Pauly's Addition	E 125 feet 6	19	30	13	Unknown	174	MAY 20 1912	30	13	PAID IN FULL Ret. on Assessment Roll
	175	Pauly's Addition	E 125 feet 7	19	30	13	Unknown	175	MAY 20 1912	30	13	PAID IN FULL Ret. on Assessment Roll
	176	Pauly's Addition	E 125 feet 8	19	30	13	Unknown	176	MAY 20 1912	30	13	PAID IN FULL Ret. on Assessment Roll
	177	Pauly's Addition	E 125 feet 9	19	30	13	Unknown	177	MAY 20 1912	30	13	PAID IN FULL Ret. on Assessment Roll
	178	Pauly's Addition	E 125 feet 10	19	30	13	Unknown	178	MAY 20 1912	30	13	PAID IN FULL Ret. on Assessment Roll
	179	Pauly's Addition	E 125 feet 11	19	30	13	Unknown	179	MAY 20 1912	30	13	PAID IN FULL Ret. on Assessment Roll
	180	Pauly's Addition	E 125 feet 12	19	30	13	Unknown	180	MAY 20 1912	30	13	PAID IN FULL Ret. on Assessment Roll
	181	Pauly's Addition	W 90 feet 37	18	22	57	Unknown	181	MAY 20 1912	22	57	PAID IN FULL Ret. on Assessment Roll
	182	Pauly's Addition	E 30 feet 37	18	7	50	Unknown	182	MAY 20 1912	7	50	PAID IN FULL Ret. on Assessment Roll
	183	Pauly's Addition	W 90 feet 38	18	22	57	Unknown	183	MAY 20 1912	22	57	PAID IN FULL Ret. on Assessment Roll
	184	Pauly's Addition	E 30 feet 38	18	7	50	Unknown	184	MAY 20 1912	7	50	PAID IN FULL Ret. on Assessment Roll
	185	Pauly's Addition	W 90 feet 39	18	22	57	Unknown	185	MAY 20 1912	22	57	PAID IN FULL Ret. on Assessment Roll
	186	Pauly's Addition	E 30 feet 39	18	7	50	Unknown	186	MAY 20 1912	7	50	PAID IN FULL Ret. on Assessment Roll
	187	Pauly's Addition	W 90 feet 40	18	22	57	Unknown	187	MAY 20 1912	22	57	PAID IN FULL Ret. on Assessment Roll
	188	Pauly's Addition	E 30 feet 40	18	7	50	Unknown	188	MAY 20 1912	7	50	PAID IN FULL Ret. on Assessment Roll
	189	Pauly's Addition	W 90 feet 41	18	22	57	Unknown	189	MAY 20 1912	22	57	PAID IN FULL Ret. on Assessment Roll
	190	Pauly's Addition	E 30 feet 41	18	7	50	Unknown	190	MAY 20 1912	7	50	PAID IN FULL Ret. on Assessment Roll
	191	Pauly's Addition	W 90 feet 42	18	22	57	Unknown	191	MAY 20 1912	22	57	PAID IN FULL Ret. on Assessment Roll
	192	Pauly's Addition	E 30 feet 42	18	7	50	Unknown	192	MAY 20 1912	7	50	PAID IN FULL Ret. on Assessment Roll
	193	Pauly's Addition	W 125 feet 43	18	30	13	Unknown	193	MAY 20 1912	30	13	PAID IN FULL Ret. on Assessment Roll
	194	Pauly's Addition	W 125 feet 44	18	30	13	Unknown	194	MAY 20 1912	30	13	PAID IN FULL Ret. on Assessment Roll
	195	Pauly's Addition	W 125 feet 45	18	30	13	Unknown	195	MAY 20 1912	30	13	PAID IN FULL Ret. on Assessment Roll
	196	Pauly's Addition	W 125 feet 46	18	30	13	Unknown	196	MAY 20 1912	30	13	PAID IN FULL Ret. on Assessment Roll
	197	Pauly's Addition	W 125 feet 47	18	30	13	Unknown	197	MAY 20 1912	30	13	PAID IN FULL Ret. on Assessment Roll
	198	Pauly's Addition	W 125 feet 48	18	30	13	Unknown	198	MAY 20 1912	30	13	PAID IN FULL Ret. on Assessment Roll

Notes Assessment 578461
 Herein the following abbreviations have
 following meaning
 "E" means East
 "W" means West

OWNERS	ASSESSED UPON				Total Assessment		Demands Made Upon as Owners	Assessment Numbers	Date of Demand	Assessment Due and Unpaid		SUBSEQUENT PAYMENTS
	Assessment Number	TRACT OR SUBDIVISION	Lot	Block	Dollars	Cents				Dollars	Cents	

Done at San Diego, California, May 10 1912
 Recorded MAY 10 1912 1912
D. J. Adams
 Superintendent of Streets of the City of San Diego, California.

D. J. Adams
 Superintendent of Streets of the City of San Diego, California.

CONTRACTOR'S RETURN—Continued.

(Affiant's name.)

I, D. J. Adams, Superintendent of Streets of the City of San Diego, California, do hereby certify that all charges herein stated are correct, and that the computations and calculations of this Assessment are correct.

Recorded MAY 10 1912 1912
D. J. Adams
 Superintendent of Streets of the City of San Diego, California.

D. J. Adams
 Superintendent of Streets of the City of San Diego, California.

W. L. Foulty
 Subscribed and sworn to this 21st day
 of May A. D. 1912, before me,
 (Seal) A. E. Doolittle
 Notary Public, in and
 for the County of San Diego,
 State of California.

Filed this 21st day of May A. D. 1912

D. J. Adams
 Street Superintendent of the City of San Diego.

Recorded May 21 A. D. 1912

D. J. Adams
 Street Superintendent of the City of San Diego.

CERTIFICATE OF THE CITY ENGINEER

I, W. M. Rumsby, City Engineer of the City of San Diego, in the County of San Diego, State of California, do hereby certify that the work of Grading Sanisians Street from the South line of Community Street to the North line of 1400 West San Diego was performed in accordance with the surveys and the engineering work done by me and under my direction; and that the quantities thereof were correctly given by me to the Superintendent of Streets, and said work is in accord with the official grade of said street.

Dated at San Diego, Calif., MAY 10 1912 1912
W. M. Rumsby
 City Engineer of the City of San Diego, California.

Recorded MAY 10 1912 1912
D. J. Adams
 Superintendent of Streets of the City of San Diego, California.

WARRANT

By Virtue Hereof, I, D. J. Adams, Street Superintendent of the City of San Diego, County of San Diego, and State of California, by virtue of the authority vested in me as said Street Superintendent, do authorize and empower Stephen B. Company, its agents or assigns, to demand and receive the several assessments upon the assessment and diagram hereto attached, and this shall be valid warrant for the same.

San Diego, MAY 10 1912 A. D. 1912

Recorded MAY 10 1912 A. D. 1912

D. J. Adams
 Street Superintendent of the City of San Diego.

Countersigned by D. J. Adams
 Street Superintendent of the City of San Diego.
James E. Washam
 Mayor of the City of San Diego.

CERTIFICATE OF RECORD

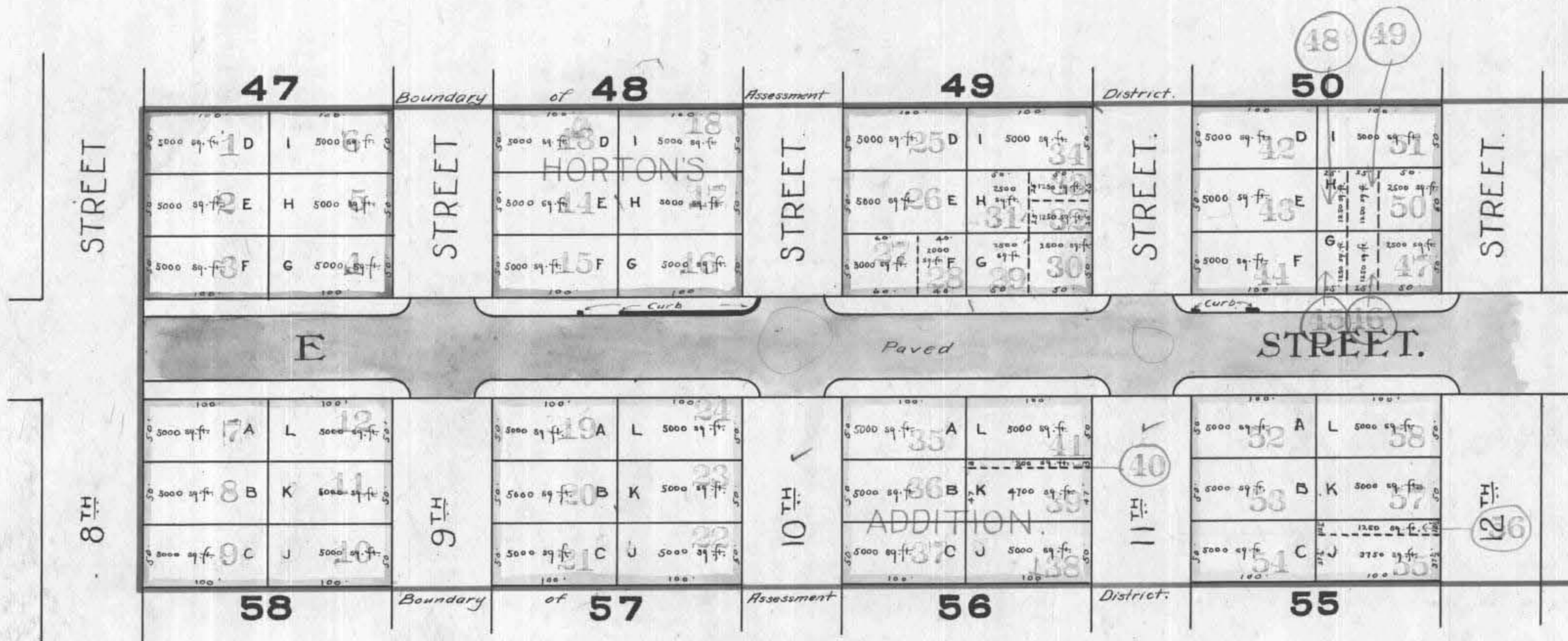
I hereby complete and sign the foregoing record from page _____ to page _____ both inclusive of the Assessment, Diagram, Warrant, Certificate of the City Engineer, Contractor's Return and also in the Book of "Contracts and Bonds," the recorded Contract and Bond, each numbered _____ all for the work therein described upon _____ from the _____ line of _____ to the _____ line of _____

Office of the Street Superintendent, San Diego, California, this _____ day of _____ A. D. 1912


D. J. Adams
 Street Superintendent of the City of San Diego.

DIAGRAM

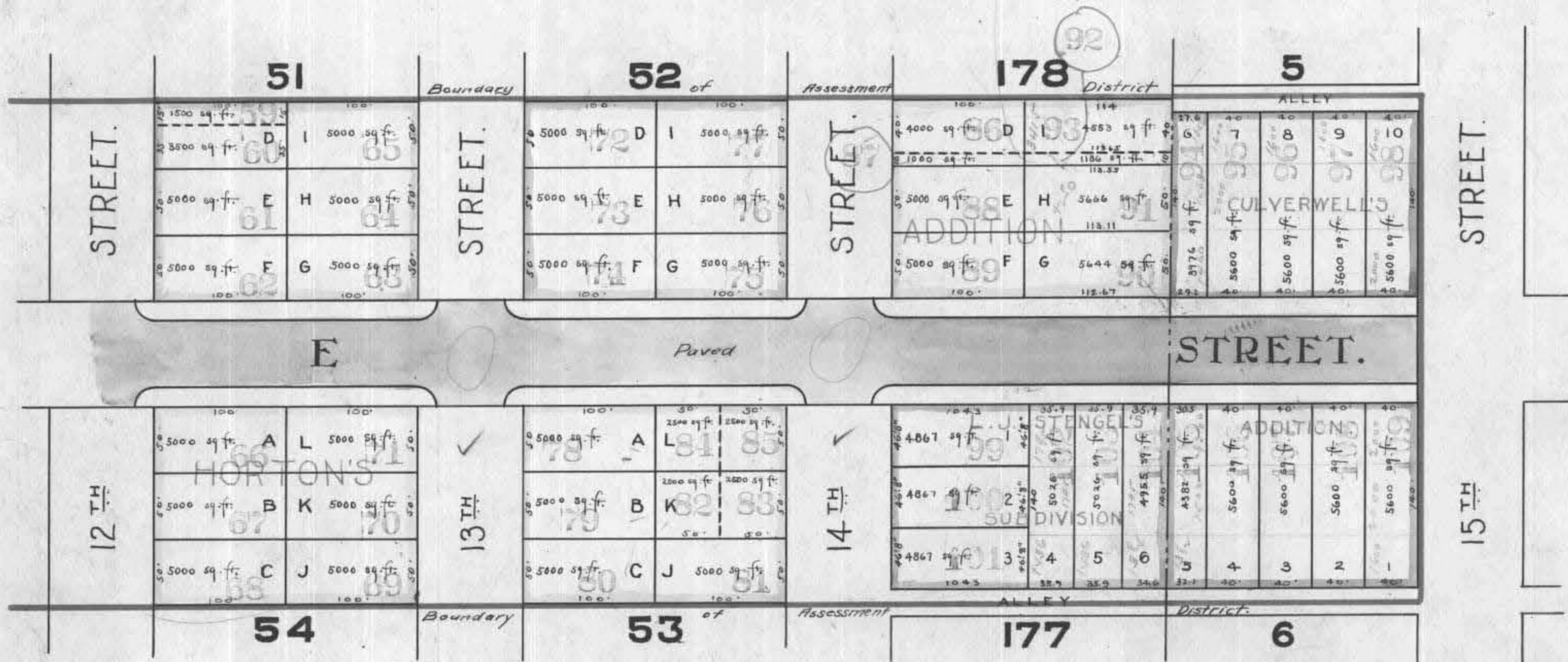
Exhibiting E Street and its intersecting streets from the East line of 8th Street to the West line of 15th Street in the City of San Diego, California, on which work has been done under my official contract as Street Superintendent of said city, with The Barber Asphalt Paving Company dated the 23rd day of January A. D. 1912, for the Paving and other work upon said E Street as is more particularly described in said contract; showing the relative location of each district, lot, portion of lot, or parcel of land assessed, to the work done; numbered in red in red ink to correspond with the red ink numbers in the assessment; and showing the number of lots assessed for said work contracted for and performed. Herein "No." is used for the word "number" and "ft." for the word "feet." The marks ' and " mean respectively "feet" and "inches." Figures in black ink, next to property line show, each, the length of said line in feet. Other figures in black ink show the numbers of the lots and blocks.



The lots and blocks in Horton's Addition as shown on this sheet are according to map in deed book 13, filed in the office of the County Recorder of the County of San Diego State of California.



The lots and blocks in Culverwell's Addition as shown on this sheet are according to map No. 143, filed in the office of the County Recorder of the County of San Diego State of California.



100
112.67
189.2
401.

The lots and blocks in L.J. Stengel's Subdivision as shown on this sheet are according to map No. 184, filed in the office of the County Recorder of the County of San Diego State of California.

At said City of San Diego, California, this 24th day of May A. D. 1912

D. R. Adams
Superintendent of Streets of the City of San Diego, California.

Recorded A. D. May 24 1912

D. R. Adams
Superintendent of Streets of the City of San Diego, California.

City of San Diego,
County of San Diego, } ss.
State of California, }

I, William M. Rumsey, City Engineer of the City of San Diego, California, pursuant to Resolution No. 10718, passed by the Common Council of said City on the 29th day of April 1912, directing me, as such engineer, to make and present to said Common Council a diagram of the property affected and benefited by the proposed work and improvement to be done on E Street between the East line of 8th street and the West line of 15th Street as described in Resolution of Intention No. 9446, passed by said Common Council on the twentythird day of October 1911, and on file in the office of the Clerk of said City, herewith present this document, consisting of two pages, to said Common Council, and I do hereby certify that pages numbered one to two inclusive thereof, constitutes a true and correct diagram of the property affected and benefited by said proposed work and improvement as described in aforesaid Resolution of Intention, and to be assessed to pay the expenses of said work and improvement, and said diagram shows each separate lot, piece or parcel of land, the area in square feet of each such lots, pieces or parcels of land, and the relative location of the same to the work proposed to be done all within the limits of the assessment district described in said Resolution of Intention.

Dated, San Diego, California, April 30th 1912

W. M. Rumsey
City Engineer of the City of San Diego, California.

City of San Diego,
County of San Diego, } ss.
State of California, }

I, Allen H. Wright, City Clerk of the City of San Diego, California, do hereby certify the foregoing diagram, consisting of pages numbered one to 2 inclusive hereof, was by the Common Council of said City approved by Resolution No. 10764 1/2, passed by the said Common Council on the 1st day of May 1912.

Allen H. Wright
City Clerk of the City of San Diego, California, and Ex-Officio
Clerk of the Common Council of the said City.

ASSESSMENT NUMBER 73

In the Matter of Paving & curbing & turning from the east line of 8th Street to the west line of 15th Street

MARGIN CONTRACTOR'S RETURN

STATE OF CALIFORNIA, COUNTY OF SAN DIEGO, CITY OF SAN DIEGO

Pursuant to Statute, I D. Adams as Street Superintendent of the City of San Diego, in the County of San Diego and State of California, do hereby assess and apportion, as shown hereinafter and in the diagram attached hereto, upon certain lots, portions of lots, and parcels of land in that Assessment District described in Resolution of Intention No. 9146, adopted June 23rd 1911, and on file in the office of the Clerk of said City, the exterior boundaries of which said district are also shown on the diagram hereto attached, referred to and made a part hereof, the sum of Eighteen Thousand Six Hundred Fifty three and fifty four/100 Dollars (\$18,653.54), to be paid to The Barber Asphalt Paving Company its agents or assigns, to cover the sum due (including incidental expenses) for the work of Paving & curbing & turning from the east line of 8th Street to the west line of 15th Street in said City, as said work is more particularly specified in my official contract therefor with said The Barber Asphalt Paving Company dated the 23rd day of January A. D. 1912.

All of said work has been performed and materials furnished, complying with the specifications and under my direction, and to my satisfaction and acceptance. And because the names of the owners of said assessed property are unknown to me, I herewith write the word "Unknown" opposite the number of the lot and the amount assessed thereon, and the number of each lot, portion of lot, or portion of land assessed.

TOTAL COST OF THE WORK IS \$18,653.54 AS FOLLOWS:

Table with 2 columns: Description and Amount. Includes items like '105563.56 square feet paving @ 17 1/2 cents', '135.11 linear feet curb @ 35 cents', and 'Contract Cost \$18309.78'.

Table with 2 columns: Description and Amount. Includes 'INCIDENTAL EXPENSES: City Engineer's Official Fees \$265.00', 'Printing and Advertising \$144.36', 'Special Superintendent's compensation @ \$ per day \$', 'Clerical Work on Assessment \$322.00', 'Incidental Expenses Paid 5/27/12 = 715 \$323.76', 'Contract Cost \$18309.78', 'Total Cost \$18653.54'.

DIVIDED AS FOLLOWS:

Table with 14 columns: Dollars, Cents, Dollars, Cents, Dollars, Cents, Dollars, Cents, Dollars, Cents, Dollars, Cents, Dollars, Cents. Includes handwritten notes like 'Square feet linear feet paving @ curb @ 17 1/2 cents for 35 cents for'.

J. M. Kean being duly sworn, says that he is the Agent for the contractor named in annexed Assessment, Diagram and Warrant; that said assessment for the total cost of certain street work upon E Street between the east line of 8th St + West line of 15th St in said city, as more fully described therein and in the contract for said work with said The Barber Asphalt Paving Company made by the Superintendent of Streets in said city, dated the 23rd day of January A. D. 1912, levied as therein described upon certain lots, portions of lots, or parcels of land, and the unknown owners thereof for the sum of Eighteen Thousand Six Hundred fifty-three and fifty four/100 Dollars (\$18,653.54) payable to The Barber Asphalt Paving Company agents or assigns, was made, recorded, and delivered by said Superintendent on the 27th day of May A. D. 1912, to affiant in behalf of said contractor; that there were attached to the same and delivered to the same in the same behalf, at the same time, by said Superintendent, his Diagram thereto attached, and a warrant in favor of The Barber Asphalt Paving Company for collecting said assessment, upon which warrant this return is endorsed; that in the case of all assessments therein described, but not included in the following table, affiant has, since the date last aforesaid, in the manner hereinafter described and in behalf of said contractor, made demand upon and received full payment from the owners of each and all such assessed lots and lands; and that besides all personal demands, affiant did, whenever the name of the owner of the lot is stated as "unknown," on the assessment, on the twenty-seventh day of May A. D. 1912, within thirty days from the date of said warrant; and between the hours of 9 a. m. and 4 p. m., in behalf of said contractor, enter upon each of the corresponding lots, portions of lots and parcels of land assessed, and with said certificate, assessment, diagram and warrant, and in a loud, audible voice, publicly make demands for the payment of each of said assessments from the unknown owners thereof, upon each lot, portion of lot, or parcel of land, for each of its own assessments as specified in said assessment; and that whenever he found a building, tenant or occupant upon any of said premises, besides the public demand as aforesaid, he, at the same time, in the same behalf, presenting and exhibiting said certificate, assessment, diagram and warrant, in each instance, demanded from each tenant, or occupant, for the unknown owners, separately, the payment of each of said assessments upon said premises; and in the following table he states the name of such demandee, as "tenant," or "occupant," with the word "unknown;" but that, notwithstanding said demands, the following totals of said assessed sums, each separately demanded, and also the total, remain unpaid, to-wit:

day of May A. D. 1912, within thirty days from the date of said warrant; and between the hours of 9 a. m. and 4 p. m., in behalf of said contractor, enter upon each of the corresponding lots, portions of lots and parcels of land assessed, and with said certificate, assessment, diagram and warrant, and in a loud, audible voice, publicly make demands for the payment of each of said assessments from the unknown owners thereof, upon each lot, portion of lot, or parcel of land, for each of its own assessments as specified in said assessment; and that whenever he found a building, tenant or occupant upon any of said premises, besides the public demand as aforesaid, he, at the same time, in the same behalf, presenting and exhibiting said certificate, assessment, diagram and warrant, in each instance, demanded from each tenant, or occupant, for the unknown owners, separately, the payment of each of said assessments upon said premises; and in the following table he states the name of such demandee, as "tenant," or "occupant," with the word "unknown;" but that, notwithstanding said demands, the following totals of said assessed sums, each separately demanded, and also the total, remain unpaid, to-wit:

Main table with columns: OWNERS, ASSESSED UPON (Assessment No., Tract or Subdivision, Lot, Block), TOTAL ASSESSMENT (Dollars, Cts.), DEMANDS MADE UPON OWNERS, DATE OF DEMAND, ASSESSMENT DUE AND UNPAID (Dollars, Cts.), SUBSEQUENT PAYMENTS, PAYMENTS OF INSTALLMENTS ON BONDS (Payments, Dollars, Cts., Date of Payment), Signature of Superintendent of Streets Indorsing and Crediting the Payment.

OWNERS	ASSESSED UPON				TOTAL ASSESSMENT		DEMANDS MADE UPON OWNERS	Assessment Number	DATE OF DEMAND	ASSESSMENT DUE AND UNPAID		SUBSEQUENT PAYMENTS	Bonds Issued for years ending at Series No. 7	PAYMENTS OF INSTALLMENTS ON BONDS					
	Assessment No.	TRACT OR SUBDIVISION	Lot	Block	Dollars	Cts.				Dollars	Cts.			Payments	Dollars	Cts.	Date of Payment	Signature of Superintendent of Streets Indorsing and Crediting the Payment	
Unknown	6	Horton's Addition	2	47	71	65	Unknown	MAY 26 1912	71	65				1st Paym't					
														2nd "					
														3rd "					
														4th "					
														5th "					
														6th "					
														7th "					
														8th "					
														9th "					
														10th "					
														1st Paym't	2754	1-4-13			
														2nd "	2754	3-11-14			
														3rd "	2754	January Term, 1915			
														4th "	2754	January Term, 1916			
														5th "	2754	January Term, 1917			
														6th "	2754	January Term, 1918			
														7th "	2754	January Term, 1919			
														8th "	2754	January Term, 1920			
														9th "	2754	January Term, 1921			
														10th "	2754	January Term, 1922			
														1st Paym't					
														2nd "					
														3rd "					
														4th "					
														5th "					
														6th "					
														7th "					
														8th "					
														9th "					
														10th "					
														1st Paym't					
														2nd "					
														3rd "					
														4th "					
														5th "					
														6th "					
														7th "					
														8th "					
														9th "					
														10th "					
														1st Paym't					
														2nd "					
														3rd "					
														4th "					
														5th "					
														6th "					
														7th "					
														8th "					
														9th "					
														10th "					
														1st Paym't					
														2nd "					
														3rd "					
														4th "					
														5th "					
														6th "					
														7th "					
														8th "					
														9th "					
														10th "					
														1st Paym't					
														2nd "					
														3rd "					
														4th "					
														5th "					
														6th "					
														7th "					
														8th "					
														9th "					
														10th "					
														1st Paym't	46145	1-3-13			
														2nd "	46145	12-30-13			
														3rd "	46145	January Term, 1915			
														4th "	46145	January Term, 1916			
														5th "	46145	January Term, 1917			
														6th "	46145	January Term, 1918			
														7th "	46145	January Term, 1919			
														8th "	46145	January Term, 1920			
														9th "	46145	January Term, 1921			
														10th "	46145	January Term, 1922			

CONCLUSIVELY PRESUMED PAID

Certified for Bond CONCLUSIVELY PRESUMED PAID

PAID IN FULL CERTIFICATE NO. 2201

PAID IN FULL CERTIFICATE NO. 2160

PAID IN FULL CERTIFICATE NO. 2442

PAID IN FULL Certificate No. 2187

PAID IN FULL CERTIFICATE NO. 2158

PAID IN FULL CERTIFICATE NO. 2434

PAID IN FULL CERTIFICATE NO. 2171

PAID IN FULL CERTIFICATE NO. 2171

Certified for Bond CONCLUSIVELY PRESUMED PAID

OWNERS	ASSESSED UPON			TOTAL ASSESSMENT		DEMANDS MADE UPON OWNERS	ASSESSMENT NUMBER	DATE OF DEMAND	ASSESSMENT DUE AND UNPAID		SUBSEQUENT PAYMENTS	Bonds Issued for years at per cent interest Series No.	PAYMENTS OF INSTALLMENTS ON BONDS			
	Assessment No.	TRACT OR SUBDIVISION	Lot	Block	Dollars				Cts.	Dollars			Cts.	Payments	Dollars	Cts.
Unknown	17	Horton's Addition	X	48	166.53	Unknown	MAY 27 1912	166.53			5	16653	1-3-13	5-10 Odum		
					115.75 - 49.12 x 166											
					166.53											
					71.65 0 49.12 x 166											
					122.43											
Unknown	18	Horton's Addition	J	48	122.43	Unknown	MAY 26 1912	122.43			6	12243	1-3-13	5-10 Odum		
					275.40											
Unknown	19	Horton's Addition	X	57	275.40	Unknown	MAY 27 1912	275.40								
					115.75 -											
Unknown	20	Horton's Addition	B	57	115.75	Unknown	MAY 27 1912	115.75								
					71.65 0											
Unknown	21	Horton's Addition	A	57	71.65	Unknown	MAY 27 1912	71.65								
					71.65 0 49.12 x 120.75											
Unknown	22	Horton's Addition	J	57	120.75	Unknown	MAY 27 1912	120.75								
					115.75 - 49.12 x 164.95											
Unknown	23	Horton's Addition	A	57	164.95	Unknown	MAY 27 1912	164.95								
					275.40 147.35 x 422.75											
Unknown	24	Horton's Addition	A	57	422.75	Unknown	MAY 27 1912	422.75								
					71.65 0 49.12 x 120.75											
Unknown	25	Horton's Addition	J	49	120.75	Unknown	MAY 27 1912	120.75								
					115.75 - 49.12 x 164.85											
Unknown	26	Horton's Addition	J	49	164.85	Unknown	MAY 27 1912	164.85								
					165.25 108.05 x 273.28											
Unknown	27	Horton's Addition	J	49	273.28	Unknown	MAY 27 1912	273.28								

Certified for Bond
CONCLUSIVELY PRESUMED PAID

Certified for Bond
CONCLUSIVELY PRESUMED PAID

PAID IN FULL
CERTIFICATE NO. 2178

PAID IN FULL
CERTIFICATE NO. 2178

Certif. No. 2401 issued at request of 44 no. lands of
PAID IN FULL
CERTIFICATE NO. 2169

PAID IN FULL
CERTIFICATE NO. 2163

PAID IN FULL
CERTIFICATE NO. 2169

PAID IN FULL
CERTIFICATE NO. 2172
Certified for Bond

Certified for Bond
CONCLUSIVELY PRESUMED PAID

PAID IN FULL
CERTIFICATE NO. 2182

OWNERS	ASSESSED UPON				TOTAL ASSESSMENT Dollars Cts.	DEMANDS MADE UPON OWNERS	Assessment Number MAY 27 1912	DATE OF DEMAND	ASSESSMENT DUE AND UNPAID Dollars Cts.	SUBSEQUENT PAYMENTS	Bonds Issued for... No. of Dollars No. of Cents	PAYMENTS OF INSTALLMENTS ON BONDS			
	Assessment No.	TRACT OR SUBDIVISION	Lot	Block								Payments	Dollars	Cts.	Date of Payment
Unknown	28	Horton's Addition	F	49	110 15 39 29 149 44	Unknown	MAY 27 1912	149 44				1st Paym't 2nd " 3rd " 4th " 5th " 6th " 7th " 8th " 9th " 10th "	PAID IN FULL Ret. on Assessment Roll		
Unknown	29	Horton's Addition	G	49	137 70 49 20 186 90	Unknown	MAY 27 1912	186 90				1st Paym't 2nd " 3rd " 4th " 5th " 6th " 7th " 8th " 9th " 10th "	PAID IN FULL Ret. on Assessment Roll		
Unknown	30	Horton's Addition	G	49	137 70 98 43 236 13	Unknown	MAY 27 1912	236 13				1st Paym't 2nd " 3rd " 4th " 5th " 6th " 7th " 8th " 9th " 10th "	PAID IN FULL CERTIFICATE NO. 2172		
Unknown	31	Horton's Addition	X	49	57 88	Unknown	MAY 27 1912	57 88				1st Paym't 2nd " 3rd " 4th " 5th " 6th " 7th " 8th " 9th " 10th "	PAID IN FULL CERTIFICATE NO. 2172		
Unknown	32	Horton's Addition	X	49	28 94 24 61 53 55	Unknown	MAY 27 1912	53 55				1st Paym't 2nd " 3rd " 4th " 5th " 6th " 7th " 8th " 9th " 10th "	PAID IN FULL CERTIFICATE NO. 2172		
Unknown	33	Horton's Addition	X	49	28 94 24 61 53 55	Unknown	MAY 27 1912	53 55				1st Paym't 2nd " 3rd " 4th " 5th " 6th " 7th " 8th " 9th " 10th "	PAID IN FULL CERTIFICATE NO. 2167		
Unknown	34	Horton's Addition	D	49	71 65 0 49 20 120 85	Unknown	MAY 27 1912	120 85				1st Paym't 2nd " 3rd " 4th " 5th " 6th " 7th " 8th " 9th " 10th "	PAID IN FULL CERTIFICATE NO. 2167		
Unknown	35	Horton's Addition	X	56	715 10 147 24 422 74	Unknown	MAY 27 1912	422 74				1st Paym't 2nd " 3rd " 4th " 5th " 6th " 7th " 8th " 9th " 10th "	PAID IN FULL CERTIFICATE NO. 2202		
Unknown	36	Horton's Addition	B	56	115 25 49 12 164 85	Unknown	MAY 27 1912	164 85				1st Paym't 2nd " 3rd " 4th " 5th " 6th " 7th " 8th " 9th " 10th "	PAID IN FULL Ret. on Assessment Roll		
Unknown	37	Horton's Addition	C	56	71 65 0 49 20 120 85	Unknown	MAY 27 1912	120 75				1st Paym't 2nd " 3rd " 4th " 5th " 6th " 7th " 8th " 9th " 10th "	PAID IN FULL CERTIFICATE NO. 2165		
Unknown	38	Horton's Addition	D	56	71 65 0 49 20 120 85	Unknown	MAY 27 1912	120 85				1st Paym't 2nd " 3rd " 4th " 5th " 6th " 7th " 8th " 9th " 10th "	PAID IN FULL Ret. on Assessment Roll		

Certified CONCLUSIVELY PRESUMED PAID Board.

Certified CONCLUSIVELY PRESUMED PAID Board.

Paid in Full
D. K. Adams, Supt. of Streets

OWNERS	ASSESSED UPON				TOTAL ASSESSMENT		DEMANDS MADE UPON OWNERS	Assessment Number	DATE OF DEMAND	ASSESSMENT DUE AND UNPAID		SUBSEQUENT PAYMENTS	Bonds Issued to the State per cent No. of Bond	PAYMENTS OF INSTALLMENTS ON BONDS			
	Assessment No.	TRACT OR SUBDIVISION	Lot	Block	Dollars	Cts.				Dollars	Cts.			Payments	Dollars	Cts.	Date of Payment
Unknown	39	Horton's Addition	56		155	05	Unknown	MAY 27 1912	155	05				1st Paym't 2nd " 3rd " 4th " 5th " 6th " 7th " 8th " 9th " 10th "	PAID IN FULL CERTIFICATE NO. 2143		
Unknown	40	Horton's Addition	56		9	90	Unknown	MAY 27 1912	9	90				1st Paym't 2nd " 3rd " 4th " 5th " 6th " 7th " 8th " 9th " 10th "	PAID IN FULL Ret. on Assessment Roll		
Unknown	41	Horton's Addition	56		423	05	Unknown	MAY 27 1912	423	05				1st Paym't 2nd " 3rd " 4th " 5th " 6th " 7th " 8th " 9th " 10th "	PAID IN FULL Ret. on Assessment Roll		
Unknown	42	Horton's Addition	50		120	86	Unknown	MAY 27 1912	120	86				1st Paym't 2nd " 3rd " 4th " 5th " 6th " 7th " 8th " 9th " 10th "	PAID IN FULL CERTIFICATE NO. 2162		
Unknown	43	Horton's Addition	50		164	97	Unknown	MAY 27 1912	164	97				1st Paym't 2nd " 3rd " 4th " 5th " 6th " 7th " 8th " 9th " 10th "	PAID IN FULL CERTIFICATE NO. 2162		
Unknown	44	Horton's Addition	50		427	43	Unknown	MAY 27 1912	427	43				1st Paym't 2nd " 3rd " 4th " 5th " 6th " 7th " 8th " 9th " 10th "	PAID IN FULL CERTIFICATE NO. 2162		
Unknown	45	Horton's Addition	50		68	85	Unknown	MAY 27 1912	68	85				1st Paym't 2nd " 3rd " 4th " 5th " 6th " 7th " 8th " 9th " 10th "	PAID IN FULL CERTIFICATE NO. 2162		
Unknown	46	Horton's Addition	50		68	85	Unknown	MAY 27 1912	68	85				1st Paym't 2nd " 3rd " 4th " 5th " 6th " 7th " 8th " 9th " 10th "	PAID IN FULL CERTIFICATE NO. 2183		
Unknown	47	Horton's Addition	50		137	70	Unknown	MAY 27 1912	137	70				1st Paym't 2nd " 3rd " 4th " 5th " 6th " 7th " 8th " 9th " 10th "	PAID IN FULL CERTIFICATE NO. 2180		
Unknown	48	Horton's Addition	50		28	94	Unknown	MAY 27 1912	28	94				1st Paym't 2nd " 3rd " 4th " 5th " 6th " 7th " 8th " 9th " 10th "	PAID IN FULL CERTIFICATE NO. 2162		
Unknown	49	Horton's Addition	50		28	94	Unknown	MAY 27 1912	28	94				1st Paym't 2nd " 3rd " 4th " 5th " 6th " 7th " 8th " 9th " 10th "	PAID IN FULL CERTIFICATE NO. 2180		

OWNERS	ASSESSED UPON			TOTAL ASSESSMENT		DEMANDS MADE UPON OWNERS	ASSESSMENT NUMBER MAY 27 1912	DATE OF DEMAND	ASSESSMENT DUE AND UNPAID		SUBSEQUENT PAYMENTS	Bonds Issued for at per cent of Section No.	PAYMENTS OF INSTALLMENTS ON BONDS					
	Assessment No.	TRACT OR SUBDIVISION	Lot	Block	Dollars				Cts.	Dollars			Cts.	Payments	Dollars	Cts.	Date of Payment	Signature of Superintendent Streets Indorsing and Crediting the Payment
Unknown	50	Horton's Addition	X	50	57 88	Unknown	MAY 27 1912	57 88					1st Paym't 2nd " 3rd " 4th " 5th " 6th " 7th " 8th " 9th " 10th "					PAID IN FULL CERTIFICATE NO. 2183
Unknown	51	Horton's Addition	J	50	71 65	Unknown	MAY 27 1912	71 65					1st Paym't 2nd " 3rd " 4th " 5th " 6th " 7th " 8th " 9th " 10th "					PAID IN FULL CERTIFICATE NO. 2444
Unknown	52	Horton's Addition	X	55	423 05	Unknown	MAY 27 1912	423 05					1st Paym't 2nd " 3rd " 4th " 5th " 6th " 7th " 8th " 9th " 10th "					PAID IN FULL CERTIFICATE NO. 2446
Unknown	53	Horton's Addition	B	55	164 97	Unknown	MAY 27 1912	164 97					1st Paym't 2nd " 3rd " 4th " 5th " 6th " 7th " 8th " 9th " 10th "					PAID IN FULL CERTIFICATE NO. 2446
Unknown	54	Horton's Addition	L	55	120 87	Unknown	MAY 27 1912	120 87					1st Paym't 2nd " 3rd " 4th " 5th " 6th " 7th " 8th " 9th " 10th "					PAID IN FULL CERTIFICATE NO. 2181
Unknown	55	Horton's Addition	J	55	53 73	Unknown	MAY 27 1912	53 73					1st Paym't 2nd " 3rd " 4th " 5th " 6th " 7th " 8th " 9th " 10th "					PAID IN FULL CERTIFICATE NO. 2187
Unknown	56	Horton's Addition	J	55	17 91	Unknown	MAY 27 1912	17 91					1st Paym't 2nd " 3rd " 4th " 5th " 6th " 7th " 8th " 9th " 10th "					PAID IN FULL Rel. on Assessment Roll Certificate No 2188
Unknown	57	Horton's Addition	X	55	115 75	Unknown	MAY 27 1912	115 75					1st Paym't 2nd " 3rd " 4th " 5th " 6th " 7th " 8th " 9th " 10th "					PAID IN FULL Rel. on Assessment Roll Certificate No 2188
Unknown	58	Horton's Addition	J	55	275 40	Unknown	MAY 27 1912	275 40					1st Paym't 2nd " 3rd " 4th " 5th " 6th " 7th " 8th " 9th " 10th "					PAID IN FULL Rel. on Assessment Roll Certificate No 2188
Unknown	59	Horton's Addition	J	57	21 49	Unknown	MAY 27 1912	21 49					1st Paym't 2nd " 3rd " 4th " 5th " 6th " 7th " 8th " 9th " 10th "					PAID IN FULL CERTIFICATE NO. 2501
Unknown	60	Horton's Addition	J	51	50 15	Unknown	MAY 27 1912	50 15					1st Paym't 2nd " 3rd " 4th " 5th " 6th " 7th " 8th " 9th " 10th "					PAID IN FULL CERTIFICATE NO. 2445

OWNERS	ASSESSED UPON				TOTAL ASSESSMENT		DEMANDS MADE UPON OWNERS	Assessment Number	DATE OF DEMAND	ASSESSMENT DUE AND UNPAID		SUBSEQUENT PAYMENTS	Bonds Issued for _____ years No. of Bond Series No. _____	PAYMENTS OF INSTALLMENTS ON BONDS				
	Assessment No.	TRACT OR SUBDIVISION	Lot	Block	Dollars	Cts.				Dollars	Cts.			Payments	Dollars	Cts.	Date of Payment	Signature of Superintendent of Streets Indorsing and Crediting the Payment
Unknown	61	Horton's Addition	51		115 75		Unknown	MAY 27 1912	115 75					1st Paym't 2nd " 3rd " 4th " 5th " 6th " 7th " 8th " 9th " 10th "				PAID IN FULL CERTIFICATE NO. 2195
Unknown	62	Horton's Addition	9 51		275 40		Unknown	MAY 27 1912	275 40					1st Paym't 2nd " 3rd " 4th " 5th " 6th " 7th " 8th " 9th " 10th "				PAID IN FULL CERTIFICATE NO. 2195
Unknown	63	Horton's Addition	9 51		423 00		Unknown	MAY 27 1912	423 00					1st Paym't 42 30 1-4-13 2nd " 42 30 1-5-14 3rd " 42 30 January Term 1915 4th " 42 30 January Term, 1916 5th " 42 30 January Term, 1917 6th " 42 30 January Term, 1918 7th " 42 30 January Term, 1919 8th " 9th " 10th "				Certified for Bond CONCLUSIVELY PRESUMED PAID 16
Unknown	64	Horton's Addition	151		164 95		Unknown	MAY 27 1912	164 95					1st Paym't 16 495 1-4-13 2nd " 16 495 1-2-14 3rd " 16 495 January Term 1915 4th " 16 495 January Term, 1916 5th " 16 495 January Term, 1917 6th " 16 495 January Term, 1918 7th " 16 495 January Term, 1919 8th " 9th " 10th "				Certified for Bond CONCLUSIVELY PRESUMED PAID 17
Unknown	65	Horton's Addition	8 51		120 85		Unknown	MAY 27 1912	120 85					1st Paym't 12 085 12-21-12 2nd " 12 085 12-31-13 3rd " 12 085 January Term 1915 4th " 12 085 January Term, 1916 5th " 12 085 January Term, 1917 6th " 7th " 8th " 9th " 10th "				PAID IN FULL CERTIFICATE No. 1748 Certified for Bond
Unknown	66	Horton's Addition	54		275 40		Unknown	MAY 27 1912	275 40					1st Paym't 2nd " 3rd " 4th " 5th " 6th " 7th " 8th " 9th " 10th "				PAID IN FULL Ret. on Assessment Roll
Unknown	67	Horton's Addition	B 54		115 75		Unknown	MAY 27 1912	115 75					1st Paym't 2nd " 3rd " 4th " 5th " 6th " 7th " 8th " 9th " 10th "				PAID IN FULL Ret. on Assessment Roll
Unknown	68	Horton's Addition	6 54		71 65		Unknown	MAY 27 1912	71 65					1st Paym't 2nd " 3rd " 4th " 5th " 6th " 7th " 8th " 9th " 10th "				PAID IN FULL Ret. on Assessment Roll
Unknown	69	Horton's Addition	9 51		120 85		Unknown	MAY 27 1912	120 85					1st Paym't 2nd " 3rd " 4th " 5th " 6th " 7th " 8th " 9th " 10th "				PAID IN FULL Ret. on Assessment Roll
Unknown	70	Horton's Addition	15 54		164 95		Unknown	MAY 27 1912	164 95					1st Paym't 2nd " 3rd " 4th " 5th " 6th " 7th " 8th " 9th " 10th "				PAID IN FULL Ret. on Assessment Roll
Unknown	71	Horton's Addition	9 54		423 00		Unknown	MAY 27 1912	423 00					1st Paym't 2nd " 3rd " 4th " 5th " 6th " 7th " 8th " 9th " 10th "				PAID IN FULL Ret. on Assessment Roll

OWNERS	ASSESSED UPON				TOTAL ASSESSMENT Dollars Cts.	DEMANDS MADE UPON OWNERS	ASSESSMENT DATE OF DEMAND MAY 27 1912	ASSESSMENT DUE AND UNPAID Dollars Cts.	SUBSEQUENT PAYMENTS	PAYMENTS OF INSTALLMENTS ON BONDS					
	Assessment No.	TRACT OR SUBDIVISION	Lot	Block						Payments	Dollars	Cts.	Date of Payment	Signature of Superintende Streets Indorsing and Cred the Payment	
Unknown	72	Horton's Addition	A	52	$\begin{array}{r} 71\ 65\ 0 \\ 49\ 20\ 2 \\ \hline 120\ 85 \end{array}$	Unknown	MAY 27 1912	120 85		1st Paym't					
Unknown	73	Horton's Addition	E	52	$\begin{array}{r} 115\ 75 \\ 49\ 20\ 2 \\ \hline 164\ 95 \end{array}$	Unknown	MAY 27 1912	164 95	PAID IN FULL CERTIFICATE NO. 2179 Certified for Bond.	1st Paym't	16 495	1-2-13	27	Adams	
Unknown	74	Horton's Addition	G	52	$\begin{array}{r} 275\ 40 \\ 147\ 60\ 2 \\ \hline 423\ 00 \end{array}$	Unknown	MAY 27 1912	423 00	PAID IN FULL CERTIFICATE NO. 2179 Certified for Bond.	1st Paym't	42 30	1-2-13	27	Adams	
Unknown	75	Horton's Addition	L	52	$\begin{array}{r} 275\ 40 \\ 122\ 40\ 2 \\ \hline 397\ 80 \end{array}$	Unknown	MAY 27 1912	397 80		1st Paym't					
Unknown	76	Horton's Addition	X	52	$\begin{array}{r} 115\ 75 \\ 40\ 80\ 2 \\ \hline 156\ 55 \end{array}$	Unknown	MAY 27 1912	156 55		1st Paym't					
Unknown	77	Horton's Addition	D	52	$\begin{array}{r} 71\ 65\ 0 \\ 40\ 80\ 2 \\ \hline 112\ 45 \end{array}$	Unknown	MAY 27 1912	112 45		1st Paym't					
Unknown	78	Horton's Addition	X	53	$\begin{array}{r} 275\ 40 \\ 147\ 60\ 2 \\ \hline 423\ 00 \end{array}$	Unknown	MAY 27 1912	423 00		1st Paym't					
Unknown	79	Horton's Addition	B	53	$\begin{array}{r} 115\ 75 \\ 49\ 20\ 2 \\ \hline 164\ 95 \end{array}$	Unknown	MAY 27 1912	164 95		1st Paym't					
Unknown	80	Horton's Addition	R	53	$\begin{array}{r} 71\ 65\ 0 \\ 49\ 20\ 2 \\ \hline 120\ 85 \end{array}$	Unknown	MAY 27 1912	120 85	PAID IN FULL CERTIFICATE NO. 2155 Certified for Bond.	1st Paym't					
Unknown	81	Horton's Addition	J	53	$\begin{array}{r} 71\ 65\ 0 \\ 40\ 80\ 2 \\ \hline 112\ 45 \end{array}$	Unknown	MAY 27 1912	112 45		1st Paym't	11 245	1-3-13	27	Adams	
Unknown	82	Horton's Addition	X	53	$\begin{array}{r} 57\ 88 \end{array}$	Unknown	MAY 27 1912	57 88		1st Paym't					

OWNERS	ASSESSED UPON		TOTAL ASSESSMENT		DEMANDS MADE UPON OWNERS	Assessment Number	DATE OF DEMAND	ASSESSMENT DUE AND UNPAID		SUBSEQUENT PAYMENTS	Bonds Issued for... No. of Bonds	PAYMENTS OF INSTALLMENTS ON BONDS					
	Assessment No.	TRACT OR SUBDIVISION	Lot	Block				Dollars	Cts.			Dollars	Cts.	Payments	Dollars	Cts.	Date of Payment
Unknown	83	Horton's Addition	E 1/2	53	98 68	Unknown	MAY 27 1912	98 68				1st Paym't 2nd " 3rd " 4th " 5th " 6th " 7th " 8th " 9th " 10th "					PAID IN FULL CERTIFICATE NO. 2164
Unknown	84	Horton's Addition	W 1/2	53	178 50	Unknown	MAY 27 1912	178 50				1st Paym't 2nd " 3rd " 4th " 5th " 6th " 7th " 8th " 9th " 10th "					PAID IN FULL Rel. on Assessment Roll
Unknown	85	Horton's Addition	E 1/2	53	219 30	Unknown	MAY 27 1912	219 30				1st Paym't 2nd " 3rd " 4th " 5th " 6th " 7th " 8th " 9th " 10th "					PAID IN FULL CERTIFICATE NO. 2164
Unknown	86	Horton's Addition	N 1/2 of lot	178	89 95	Unknown	MAY 27 1912	89 95				1st Paym't 2nd " 3rd " 4th " 5th " 6th " 7th " 8th " 9th " 10th "					PAID IN FULL Rel. on Assessment Roll
Unknown	87	Horton's Addition	E 1/2 of lot	178	22 49	Unknown	MAY 27 1912	22 49				1st Paym't 2nd " 3rd " 4th " 5th " 6th " 7th " 8th " 9th " 10th "					PAID IN FULL Rel. on Assessment Roll
Unknown	88	Horton's Addition	E 1/2	178	156 55	Unknown	MAY 27 1912	156 55				1st Paym't 2nd " 3rd " 4th " 5th " 6th " 7th " 8th " 9th " 10th "	15 655	1-28-13	511 Odum	511 Odum	Cancelled
Unknown	89	Horton's Addition	E 1/2	178	397 80	Unknown	MAY 27 1912	397 80				1st Paym't 2nd " 3rd " 4th " 5th " 6th " 7th " 8th " 9th " 10th "	3478	1-28-13	511 Odum	511 Odum	Cancelled
Unknown	90	Horton's Addition	E 1/2	178	397 35	Unknown	MAY 27 1912	397 35				1st Paym't 2nd " 3rd " 4th " 5th " 6th " 7th " 8th " 9th " 10th "					PAID IN FULL CERTIFICATE NO. 2166
Unknown	91	Horton's Addition	E 1/2	178	98 40	Unknown	MAY 27 1912	98 40				1st Paym't 2nd " 3rd " 4th " 5th " 6th " 7th " 8th " 9th " 10th "					PAID IN FULL CERTIFICATE NO. 2166
Unknown	92	Horton's Addition	E 1/2 of lot	178	12 20	Unknown	MAY 27 1912	12 20				1st Paym't 2nd " 3rd " 4th " 5th " 6th " 7th " 8th " 9th " 10th "					PAID IN FULL Rel. on Assessment Roll
Unknown	93	Horton's Addition	E 1/2	178	48 93	Unknown	MAY 27 1912	48 93				1st Paym't 2nd " 3rd " 4th " 5th " 6th " 7th " 8th " 9th " 10th "					PAID IN FULL Rel. on Assessment Roll

PAID IN FULL
CERTIFICATE NO. 2162

PAID IN FULL
CERTIFICATE NO. 2163

OWNERS	ASSESSED UPON			TOTAL ASSESSMENT		DEMANDS MADE UPON OWNERS	Assessment Number	DATE OF DEMAND	ASSESSMENT DUE AND UNPAID		SUBSEQUENT PAYMENTS	Bonds Issued for Assessment No. 277	PAYMENTS OF INSTALLMENTS ON BONDS			
	Assessment No.	TRACT OR SUBDIVISION	Lot Block	Dollars	Cts.				Dollars	Cts.			Payments	Dollars	Cts.	Date of Payment
Unknown	91	Lucasville Addition	6 5	179 34	Unknown	MAY 27 1912	129 34			Certified for Bond	24	1st Paym't 12 934 JAN 11 1913		Edwards		
										CONCLUSIVELY PRESUMED PAID		2nd " 12 934 1-12-14		Edwards		
												3rd " 12 934 January Term 1915		Edwards		
												4th " 12 934 January Term, 1916		Edwards		
												5th " 12 934 January Term, 1917		Edwards		
												6th " 12 934 January Term, 1918		Edwards		
												7th " 12 934 January Term, 1919		Edwards		
												8th " 12 934 January Term, 1920		Edwards		
												9th " 12 934 January Term, 1921		Edwards		
												10th " 12 934 January Term, 1922	Edwards	Edwards		
Unknown	95	Lucasville Addition	7 5	179 37	Unknown	MAY 27 1912	179 37			Certified for Bond	25	1st Paym't 17 937 JAN 11 1913		Edwards		
										CONCLUSIVELY PRESUMED PAID		2nd " 17 937 1-12-14		Edwards		
												3rd " 17 937 January Term 1915		Edwards		
												4th " 17 937 January Term, 1916		Edwards		
												5th " 17 937 January Term, 1917		Edwards		
												6th " 17 937 January Term, 1918		Edwards		
												7th " 17 937 January Term, 1919		Edwards		
												8th " 17 937 January Term, 1920		Edwards		
												9th " 17 937 January Term, 1921		Edwards		
												10th " 17 937 January Term, 1922	Edwards	Edwards		
Unknown	96	Lucasville Addition	8 5	179 37	Unknown	MAY 27 1912	179 37			Certified for Bond	26	1st Paym't 17 937 JAN 11 1913		Edwards		
										CONCLUSIVELY PRESUMED PAID		2nd " 17 937 1-12-14		Edwards		
												3rd " 17 937 January Term 1915		Edwards		
												4th " 17 937 January Term, 1916		Edwards		
												5th " 17 937 January Term, 1917		Edwards		
												6th " 17 937 January Term, 1918		Edwards		
												7th " 17 937 January Term, 1919		Edwards		
												8th " 17 937 January Term, 1920		Edwards		
												9th " 17 937 January Term, 1921		Edwards		
												10th " 17 937 January Term, 1922	Edwards	Edwards		
Unknown	97	Lucasville Addition	9 5	179 37	Unknown	MAY 27 1912	179 37			Certified for Bond	27	1st Paym't 17 937 JAN 11 1913		Edwards		
										CONCLUSIVELY PRESUMED PAID		2nd " 17 937 1-12-14		Edwards		
												3rd " 17 937 January Term 1915		Edwards		
												4th " 17 937 January Term, 1916		Edwards		
												5th " 17 937 January Term, 1917		Edwards		
												6th " 17 937 January Term, 1918		Edwards		
												7th " 17 937 January Term, 1919		Edwards		
												8th " 17 937 January Term, 1920		Edwards		
												9th " 17 937 January Term, 1921		Edwards		
												10th " 17 937 January Term, 1922	Edwards	Edwards		
Unknown	98	Lucasville Addition	10 5	179 37	Unknown	MAY 27 1912	179 37			Certified for Bond	28	1st Paym't 17 937 JAN 11 1913		Edwards		
										CONCLUSIVELY PRESUMED PAID		2nd " 17 937 1-12-14		Edwards		
												3rd " 17 937 January Term 1915		Edwards		
												4th " 17 937 January Term, 1916		Edwards		
												5th " 17 937 January Term, 1917		Edwards		
												6th " 17 937 January Term, 1918		Edwards		
												7th " 17 937 January Term, 1919		Edwards		
												8th " 17 937 January Term, 1920		Edwards		
												9th " 17 937 January Term, 1921		Edwards		
												10th " 17 937 January Term, 1922	Edwards	Edwards		
Unknown	99	Stungeli Subdivision	1 177	391 29	Unknown	MAY 27 1912	391 29			Certified for Bond	29	1st Paym't 39 129 JAN 25 1913		Edwards		
										CONCLUSIVELY PRESUMED PAID		2nd " 39 129 1-2-14		Edwards		
												3rd " 39 129 January Term 1915		Edwards		
												4th " 29 129 January Term, 1916		Edwards		
												5th " 29 129 January Term, 1917		Edwards		
												6th " 29 129 January Term, 1918		Edwards		
												7th " 29 129 January Term, 1919		Edwards		
												8th " 29 129 January Term, 1920		Edwards		
												9th " 29 129 January Term, 1921		Edwards		
												10th " 29 129 January Term, 1922	Edwards	Edwards		
Unknown	100	Stungeli Subdivision	2 177	150 86	Unknown	MAY 27 1912	150 86			Certified for Bond	30	1st Paym't 15 086 JAN 25 1913		Edwards		
										CONCLUSIVELY PRESUMED PAID		2nd " 15 086 1-2-14		Edwards		
												3rd " 15 086 January Term 1915		Edwards		
												4th " 15 086 January Term, 1916		Edwards		
												5th " 15 086 January Term, 1917		Edwards		
												6th " 15 086 January Term, 1918		Edwards		
												7th " 15 086 January Term, 1919		Edwards		
												8th " 15 086 January Term, 1920		Edwards		
												9th " 15 086 January Term, 1921		Edwards		
												10th " 15 086 January Term, 1922	Edwards	Edwards		
Unknown	101	Stungeli Subdivision	3 177	107 92	Unknown	MAY 27 1912	107 92			Certified for Bond	31	1st Paym't 19 027 JAN 25 1913		Edwards		
										CONCLUSIVELY PRESUMED PAID		2nd " 19 027 1-2-14		Edwards		
												3rd " 19 027 January Term 1915		Edwards		
												4th " 19 027 January Term, 1916		Edwards		
												5th " 19 027 January Term, 1917		Edwards		
												6th " 19 027 January Term, 1918		Edwards		
												7th " 19 027 January Term, 1919		Edwards		
												8th " 19 027 January Term, 1920		Edwards		
												9th " 19 027 January Term, 1921		Edwards		
												10th " 19 027 January Term, 1922	Edwards	Edwards		
Unknown	102	Stungeli Subdivision	4 177	190 27	Unknown	MAY 27 1912	190 27			Certified for Bond	32	1st Paym't 19 027 JAN 25 1913		Edwards		
										CONCLUSIVELY PRESUMED PAID		2nd " 19 027 1-2-14		Edwards		
												3rd " 19 027 January Term 1915		Edwards		
												4th " 19 027 January Term, 1916		Edwards		
												5th " 19 027 January Term, 1917		Edwards		
												6th " 19 027 January Term, 1918		Edwards		
												7th " 19 027 January Term, 1919		Edwards		
												8th " 19 027 January Term, 1920		Edwards		
												9th " 19 027 January Term, 1921		Edwards		
												10th " 19 027 January Term, 1922	Edwards	Edwards		
Unknown	103	Stungeli Subdivision	5 177	190 27	Unknown	MAY 27 1912	190 27			Certified for Bond	33	1st Paym't 19 027 JAN 25 1913		Edwards		
										CONCLUSIVELY PRESUMED PAID		2nd " 19 027 1-2-14		Edwards		
												3rd " 19 027 January Term 1915		Edwards		
												4th " 19 027 January Term, 1916		Edwards		
												5th " 19 027 January Term, 1917		Edwards		
												6th " 19 027 January Term, 1918		Edwards		
												7th " 19 027 January Term, 1919		Edwards		
												8th " 19 027 January Term, 1920		Edwards		
												9th " 19 027 January Term, 1921		Edwards		
												10th " 19 027 January Term, 1922	Edwards	Edwards		
Unknown	104	Stungeli Subdivision	6 177	184 72	Unknown	MAY 27 1912	184 72			Certified for Bond	33	1st Paym't 18 472 JAN 25 1913		Edwards		
										CONCLUSIVELY PRESUMED PAID		2nd " 18 472 1-2-14		Edwards		
												3rd " 18 472 January Term 1915		Edwards		
												4th " 18 472 January Term, 1916		Edwards		
												5th " 18 472 January Term, 1917		Edwards		
												6th " 18 472 January Term, 1918		Edwards		
												7th " 18 472 January Term, 1919		Edwards		
												8th " 18 472 January Term, 1920		Edwards		
												9th " 18 472 January Term, 1921		Edwards		
												10th " 18 472 January Term, 1922	Edwards	Edwards		

OWNERS	ASSESSED UPON				TOTAL ASSESSMENT		DEMANDS MADE UPON OWNERS	Assessment Number	DATE OF DEMAND	ASSESSMENT DUE AND UNPAID		SUBSEQUENT PAYMENTS	Bonds Issued for... years No. of... per cent of... No. of... No. of...	PAYMENTS OF INSTALLMENTS ON BONDS			
	Assessment No.	TRACT OR SUBDIVISION	Lot	Block	Dollars	Cts.				Dollars	Cts.			Payments	Dollars	Cts.	Date of Payment
Unknown	105	Quinn's Addition	5	6	137	14	Unknown	MAY 27 1912	137	14		34		1st Paym't 13 714 JAN 28 1913	D. J. Odgers		
														2nd " 13 714 1-2-14	D. J. Odgers		
														3rd " 13 714 January Term 1915	D. J. Odgers		
														4th " 13 714 January Term, 1916	D. J. Odgers		
														5th " 13 714 January Term, 1917	D. J. Odgers		
														6th " 13 714 January Term, 1918	D. J. Odgers		
														7th " 13 714 January Term, 1919	D. J. Odgers		
														8th " 13 714 January Term, 1920	D. J. Odgers		
														9th " 13 714 January Term, 1921	D. J. Odgers		
														10th " 13 714 January Term, 1922	D. J. Odgers		
Unknown	106	Quinn's Addition	4	6	179	38	Unknown	MAY 27 1912	179	38		35		1st Paym't 17 938 JAN 28 1913	D. J. Odgers		
														2nd " 17 938 1-2-14	D. J. Odgers		
														3rd " 17 938 January Term 1915	D. J. Odgers		
														4th " 17 938 January Term, 1916	D. J. Odgers		
														5th " 17 938 January Term, 1917	D. J. Odgers		
														6th " 17 938 January Term, 1918	D. J. Odgers		
														7th " 17 938 January Term, 1919	D. J. Odgers		
														8th " 17 938 January Term, 1920	D. J. Odgers		
														9th " 17 938 January Term, 1921	D. J. Odgers		
														10th " 17 938 January Term, 1922	D. J. Odgers		
Unknown	107	Quinn's Addition	3	6	179	38	Unknown	MAY 27 1912	179	38		36		1st Paym't 17 938 JAN 6 1913	D. J. Odgers		
														2nd " 17 938 2-4-14	D. J. Odgers		
														3rd " 17 938 January Term 1915	D. J. Odgers		
														4th " 17 938 January Term 1916	D. J. Odgers		
														5th " 17 938 January Term 1917	D. J. Odgers		
														6th " 17 938 January Term 1918	D. J. Odgers		
														7th " 17 938 January Term 1919	D. J. Odgers		
														8th " 17 938 January Term 1920	D. J. Odgers		
														9th " 17 938 January Term 1921	D. J. Odgers		
														10th " 17 938 January Term 1922	D. J. Odgers		
Unknown	108	Quinn's Addition	2	6	179	38	Unknown	MAY 27 1912	179	38		37		1st Paym't 17 938 JAN 6 1913	D. J. Odgers		
														2nd " 17 938 2-4-14	D. J. Odgers		
														3rd " 17 938 January Term 1915	D. J. Odgers		
														4th " 17 938 January Term 1916	D. J. Odgers		
														5th " 17 938 January Term 1917	D. J. Odgers		
														6th " 17 938 January Term 1918	D. J. Odgers		
														7th " 17 938 January Term 1919	D. J. Odgers		
														8th " 17 938 January Term 1920	D. J. Odgers		
														9th " 17 938 January Term 1921	D. J. Odgers		
														10th " 17 938 January Term 1922	D. J. Odgers		
Unknown	109	Quinn's Addition	1	6	179	38	Unknown	MAY 27 1912	179	38		38		1st Paym't 17 938 JAN 6 1913	D. J. Odgers		
														2nd " 17 938 2-4-14	D. J. Odgers		
														3rd " 17 938 January Term 1915	D. J. Odgers		
														4th " 17 938 January Term 1916	D. J. Odgers		
														5th " 17 938 January Term 1917	D. J. Odgers		
														6th " 17 938 January Term 1918	D. J. Odgers		
														7th " 17 938 January Term 1919	D. J. Odgers		
														8th " 17 938 January Term 1920	D. J. Odgers		
														9th " 17 938 January Term 1921	D. J. Odgers		
														10th " 17 938 January Term 1922	D. J. Odgers		

Name of the following abbreviations
 have the following meaning
 E means east
 W means west
 N means north
 S means south

Certificate No. 34
CONCLUSIVELY PRESUMED PAID

Certificate No. 35
CONCLUSIVELY PRESUMED PAID

Certificate No. 36
PAID IN FULL

Certificate No. 37
PAID IN FULL

Certificate No. 38
PAID IN FULL

Cancelled

Cancelled

Cancelled

OWNERS	ASSESSED UPON				TOTAL ASSESSMENT		DEMANDS MADE UPON OWNERS	Assessment Number	DATE OF DEMAND	ASSESSMENT DUE AND UNPAID		SUBSEQUENT PAYMENTS	Bonds Issued for _____ years for _____ per cent interest Series No. _____	PAYMENTS OF INSTALLMENTS ON BONDS					
	Assessment No.	TRACT OR SUBDIVISION	Lot	Block	Dollars	Cts.				Dollars	Cts.			Payments	Dollars	Cts.	Date of Payment	Signature of Superintendent of Streets Indorsing and Crediting the Payment	
									19					1st Paym't					
														2nd "					
														3rd "					
														4th "					
														5th "					
														6th "					
														7th "					
														8th "					
														9th "					
														10th "					

Done at San Diego, California, MAY 24 1912 191

Recorded MAY 24 1912 191

D. T. Adams
Superintendent of Streets of the City of San Diego, California.

CONTRACTOR'S RETURN—Continued.

(Affiant's name.)

J. M. Keane

I, *D. T. Adams*, Superintendent of Streets of the City of San Diego, California, do hereby certify that all charges herein stated are correct, and that the computations and calculations of this Assessment are correct.

Recorded MAY 24 1912 191

D. T. Adams
Superintendent of Streets of the City of San Diego, California.

Subscribed and sworn to this 27th day

of May A. D. 1912, before me,

(Seal) *H. E. Doolittle*
Notary Public.

in and for the County of San Diego, State of California.
Filed this 27 day of May A. D. 1912

CERTIFICATE OF THE CITY ENGINEER

I, *Wm Rumssey*, City Engineer of the City of San Diego, in the County of San Diego, State of California, do hereby certify that the work of *grading by curbing* from the east line of *8th* to the west line of *15th* was performed in accordance with the surveys and the engineering work done by me and under my direction; and that the quantities thereof were correctly given by me to the Superintendent of Streets, and said work is in accord with the official grade of said street.

Dated at San Diego, Calif., MAY 24 1912 191

Wm Rumssey
City Engineer of the City of San Diego, California.

Recorded MAY 24 1912 191
D. T. Adams
Superintendent of Streets of the City of San Diego, California.

D. T. Adams
Street Superintendent of the City of San Diego.

WARRANT

By Virtue Hereof, I, *D. T. Adams*, Street Superintendent of the City of San Diego, County of San Diego, and State of California, by virtue of the authority vested in me as said Street Superintendent, do authorize and empower *The Barber Asphalt Paving Company, its* agents or assigns, to demand and receive the several assessments upon the assessment and diagram hereto attached, and this shall be *its* warrant for the same. Serial bonds, bearing interest at the rate of _____ per cent. per annum and extending over a period ending ten years from their date, are to be issued to represent the cost and expenses of the work described in the assessment, and in the manner and form prescribed by law; and an even annual proportion of the principal sum thereof shall be payable, by coupon, on the second day of January every year after their date, until the whole is paid, and the interest shall be payable semi-annually, by coupon, on the second days of January and July, respectively, of each year on all sums unpaid, until the whole of said principal and interest are paid; and notice is hereby given that a bond in such series will issue to represent each assessment of twenty-five dollars or more remaining unpaid for thirty days after the date of this warrant, or five days after the decision of the Common Council of this city upon an appeal.

San Diego, MAY 24 1912 A. D. 191

D. T. Adams
Street Superintendent of the City of San Diego.

Recorded MAY 24 1912 A. D. 191

Countersigned by

James E. Whelan
Mayor of the City of San Diego.

D. T. Adams
Street Superintendent of the City of San Diego.

Recorded May 27 A. D. 1912

D. T. Adams
Street Superintendent of the City of San Diego.

CERTIFICATE OF RECORD

I hereby complete and sign the foregoing record from page 263 to page 278 both inclusive of the Assessment, Diagram, Warrant, Certificate of the City Engineer, Contractor's Return and also in the Book of "Contracts and Bonds," the recorded Contract and Bond, each numbered _____ all for the work therein described upon _____ from the _____ line of _____ to the _____ line of _____

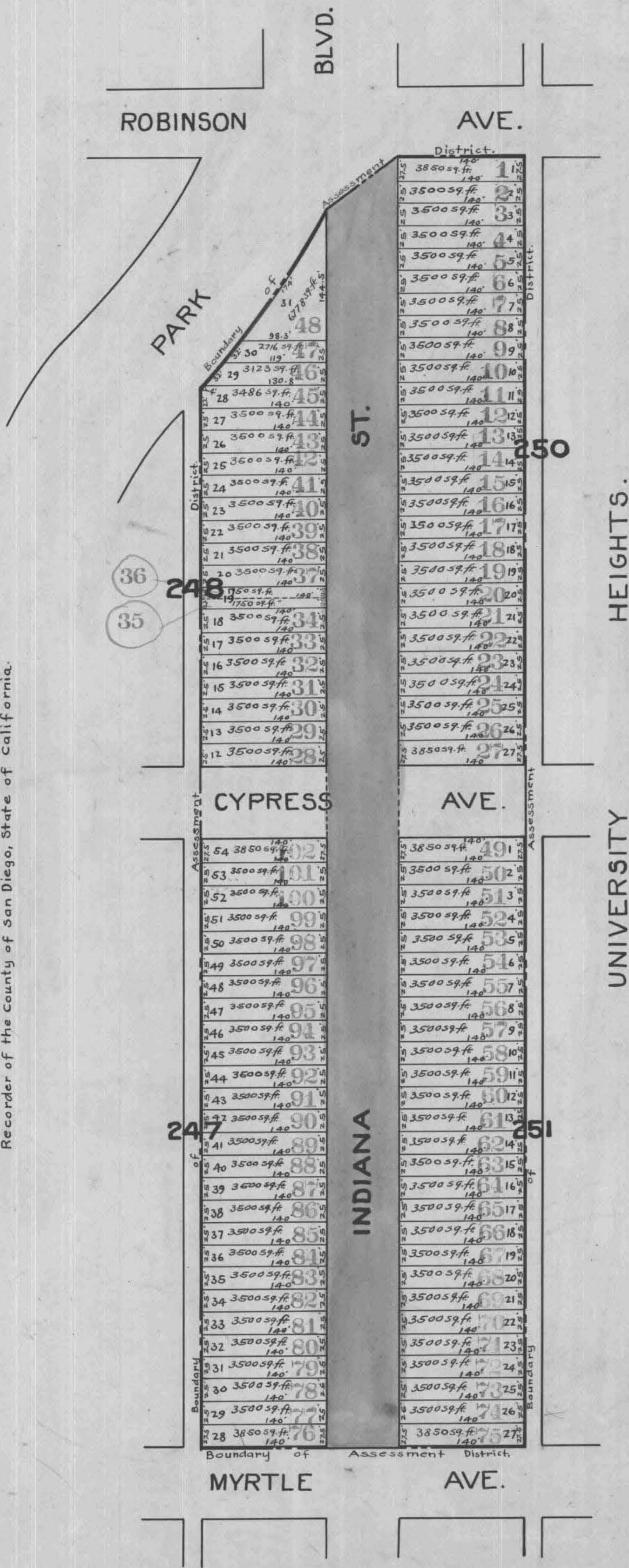
Office of the Street Superintendent, San Diego, California, this 27 day of May A. D. 1912

D. T. Adams
Street Superintendent of the City of San Diego.

DIAGRAM

Exhibiting INDIANA Street and its intersecting streets from the South line of Robinson Avenue Street to the North line of Myrtle Avenue Street, in the City of San Diego, California, on which work has been done under my official contract as Street Superintendent of said city, with Highway & Grading Construction Company dated the 31st day of October A. D. 1912, for the Grading of said Indiana Street, as is more particularly described in said contract; showing the relative location of each district, lot, or parcel of land assessed, to the work done; numbered in red ink to correspond with the red ink numbers in the assessment; and showing the number of lots assessed for said work contracted for and performed. Herein "No." is used for the word "number" and "ft." for the word "feet." The marks ' and " mean respectively "feet" and "inches." Figures in black ink, next to property line show, each, the length of said line in feet. Other figures in black ink show the numbers of the lots, and Blocks.

The Lots and Blocks in University Heights, as shown on this sheet, are according to the Amended Map of said University Heights, filed in Book 8 of Lis. Pendants, Page 36, in the office of the County Recorder of the County of San Diego, State of California.



At said City of San Diego, California, this 21st day of May A. D. 1912

D. H. Adams
Superintendent of Streets of the City of San Diego, California

Recorded MAY 25 1912 A. D. 1912

D. H. Adams
Superintendent of Streets of the City of San Diego, California

City of San Diego,
County of San Diego, } ss.
State of California, }

I, William M. Rumsey, City Engineer of the City of San Diego, California, pursuant to Resolution No. 10763, passed by the Common Council of said City on the 1st day of May 1912, directing me, as such engineer, to make and present to said Common Council a diagram of the property affected and benefited by the proposed work and improvement to be done on Indiana street between the south line of Robinson avenue and the north line of Myrtle avenue as described in Resolution of Intention No. 8841, passed by said Common Council on the seventeenth day of July 1911, and on file in the office of the Clerk of said City, herewith present this document, consisting of two pages, to said Common Council, and I do hereby certify that pages numbered one to two inclusive thereof, constitutes a true and correct diagram of the property affected and benefited by said proposed work and improvement as described in aforesaid Resolution of Intention, and to be assessed to pay the expenses of said work and improvement, and said diagram shows each separate lot, piece or parcel of land, the area in square feet of each such lots, pieces or parcels of land, and the relative location of the same to the work proposed to be done all within the limits of the assessment district described in said Resolution of Intention.

Dated, San Diego, California, May 4th 1912

W. M. Rumsey
City Engineer of the City of San Diego, California.

City of San Diego,
County of San Diego, } ss.
State of California, }

I, ALLEN H. WRIGHT, City Clerk of the City of San Diego, California, do hereby certify the foregoing diagram, consisting of pages numbered one to two inclusive hereof, was by the Common Council of said City approved by Resolution No. 10773, passed by the said Common Council on the 6th day of May 1912.

Allen H. Wright
City Clerk of the City of San Diego, California, and Ex-Officio
Clerk of the Common Council of the said City.

ASSESSMENT NUMBER 74

In the Matter of

Grading Indiana Street from the south line of Robinson Avenue to the north line of Myrtle Avenue

MARGIN

CONTRACTOR'S RETURN

STATE OF CALIFORNIA, COUNTY OF SAN DIEGO, CITY OF SAN DIEGO ss.

Pursuant to Statute, I, [Name] as Street Superintendent of the City of San Diego, in the County of San Diego and State of California, do hereby assess and apportion, as shown hereinafter and in the diagram attached hereto, upon certain lots, portions of lots, and parcels of land in that Assessment District described in Resolution of Intention No. 8841, adopted July 17th, 1911, and on file in the office of the Clerk of said City, the exterior boundaries of which said district are also shown on the diagram hereto attached, referred to and made a part hereof, the sum of

Four Thousand Five Hundred Eighty Four and 63/100 Dollars (\$4584.63), to be paid to Stephens and Company assignee of Knight and Hyde Construction Company its agents or assigns, to cover the sum due (including incidental expenses) for the work of

Grading Indiana Street from the south line of Robinson Avenue to the north line of Myrtle Avenue in said City, as said work is more particularly specified in my official contract therewith with said Knight and Hyde Construction Company, dated the 31st day of October, A. D. 1911.

All of said work has been performed and materials furnished, complying with the specifications and under my direction, and to my satisfaction and acceptance. And because the names of the owners of said assessed property are unknown to me, I herewith write the word "Unknown" opposite the number of the lot and the amount assessed thereon, and the number of each lot, portion of lot, or portion of land assessed.

TOTAL COST OF THE WORK IS \$4584.63, AS FOLLOWS:

Table with columns for Contract Cost, Incidental Expenses (City Engineer's Official Fees, Printing and Advertising, etc.), and Total Cost.

DIVIDED AS FOLLOWS:

Table showing the division of costs into dollars and cents for various items like 'Suss 2' and '30921'.

W. R. Foults being duly sworn, says that he is the Secretary of Stephens and Company, assignee of Knight and Hyde Construction Company, the contractor named in annexed Assessment, Diagram and Warrant; that said assessment for the total cost of certain street work upon

Indiana Street from the south line of Robinson Avenue to the north line of Myrtle Avenue in said city, as more fully described therein and in the contract for said work with said Knight and Hyde Construction Company made by the Superintendent of Streets in said city, dated the 31st day of October, A. D. 1911, levied as therein described upon certain lots, portions of lots, or parcels of land, and the unknown owners thereof for the sum of Four Thousand Five Hundred Eighty Four and 63/100 Dollars (\$4584.63) payable to Stephens and Company

agents or assigns, was made, recorded and delivered by said Superintendent, on the 25th day of May, A. D. 1912, to affiant in behalf of said contractor, that there were attached to the same and delivered to the same in the same behalf, at the same time, by said Superintendent, his Diagram thereto attached, and a warrant in favor of Stephens and Company

for collecting said assessment, upon which warrant this return is endorsed; that in the case of all assessments therein described, but not included in the following table, affiant has, since the date last aforesaid, in the manner hereinafter described and in behalf of said contractor, made demand upon and received full payment from the owners of each and all such assessed lots and lands; and that besides all personal demands, affiant did, whenever the name of the owner of the lot is stated

as "unknown," on the assessment, on the twenty ninth day of May, A. D. 1912, within thirty days from

the date of said warrant; and between the hours of 9 a. m. and 4 p. m., in behalf of said contractor, enter upon each of the corresponding lots, portions of lots and parcels of land assessed, and with said certificate, assessment, diagram and warrant, and in a loud, audible voice, publicly make demands for the payment of each of said assessments from the unknown owners thereof, upon each lot, portion of lot, or parcel of land, for each of its own assessments as specified in said assessment; and that whenever he found a building, tenant or occupant upon any of said premises, besides the public demand as aforesaid, he, at the same time, in the same behalf, presenting and exhibiting said certificate, assessment, diagram and warrant, in each instance, demanded from each tenant, or occupant, for the unknown owners, separately, the payment of each of said assessments upon said premises; and in the following table he states the name of such demandee, as "tenant," or "occupant," with the word "unknown;" but that, notwithstanding said demands, the following totals of said assessed sums, each separately demanded, and also the total, remain unpaid, to-wit:

Main assessment table with columns: OWNERS, ASSESSED UPON (Assessment Number, TRACT OR SUBDIVISION, Lot, Block), Total Assessment (Dollars, Cents), Demands Made Upon as Owners, Assessment Numbers, Date of Demand (MAY 29 1912), Assessment Due and Unpaid (Dollars, Cents), and SUBSEQUENT PAYMENTS (PAID IN FULL, Ret. on Assessment Roll).

OWNERS	ASSESSED UPON				Total Assessment		Demands Made Upon as Owners	Assessment Numbers	Date of Demand		Assessment Due and Unpaid		SUBSEQUENT PAYMENTS
	Assessment Number	TRACT OR SUBDIVISION	Lot	Block	Dollars	Cents			MAY	1912	Dollars	Cents	
Unknown	23	University Heights	23	250	46	71	Unknown	23	MAY 29	1912	46	71	PAID IN FULL Ret. on Assessment Roll
Unknown	24	University Heights	24	250	46	71	Unknown	24	MAY 29	1912	46	71	PAID IN FULL Ret. on Assessment Roll
Unknown	25	University Heights	25	250	46	71	Unknown	25	MAY 29	1912	46	71	PAID IN FULL Ret. on Assessment Roll
Unknown	26	University Heights	26	250	46	71	Unknown	26	MAY 29	1912	46	71	PAID IN FULL Ret. on Assessment Roll
Unknown	27	University Heights	27	250	51	40	Unknown	27	MAY 29	1912	51	40	PAID IN FULL Ret. on Assessment Roll
Unknown	28	University Heights	19	248	46	71	Unknown	28	MAY 29	1912	46	71	PAID IN FULL Ret. on Assessment Roll
Unknown	29	University Heights	18	248	46	71	Unknown	29	MAY 29	1912	46	71	PAID IN FULL Ret. on Assessment Roll
Unknown	30	University Heights	14	248	46	71	Unknown	30	MAY 29	1912	46	71	PAID IN FULL Ret. on Assessment Roll
Unknown	31	University Heights	15	248	46	71	Unknown	31	MAY 29	1912	46	71	PAID IN FULL Ret. on Assessment Roll
Unknown	32	University Heights	16	248	46	71	Unknown	32	MAY 29	1912	46	71	PAID IN FULL Ret. on Assessment Roll
Unknown	33	University Heights	17	248	46	71	Unknown	33	MAY 29	1912	46	71	PAID IN FULL Ret. on Assessment Roll
Unknown	34	University Heights	18	248	46	71	Unknown	34	MAY 29	1912	46	71	PAID IN FULL Ret. on Assessment Roll
Unknown	35	University Heights	19	248	23	35	Unknown	35	MAY 29	1912	23	35	PAID IN FULL Ret. on Assessment Roll
Unknown	36	University Heights	19	248	23	36	Unknown	36	MAY 29	1912	23	36	PAID IN FULL Ret. on Assessment Roll
Unknown	37	University Heights	20	248	46	71	Unknown	37	MAY 29	1912	46	71	PAID IN FULL Ret. on Assessment Roll
Unknown	38	University Heights	21	248	46	71	Unknown	38	MAY 29	1912	46	71	PAID IN FULL Ret. on Assessment Roll
Unknown	39	University Heights	22	248	46	71	Unknown	39	MAY 29	1912	46	71	PAID IN FULL Ret. on Assessment Roll
Unknown	40	University Heights	23	248	46	71	Unknown	40	MAY 29	1912	46	71	PAID IN FULL Ret. on Assessment Roll
Unknown	41	University Heights	24	248	46	71	Unknown	41	MAY 29	1912	46	71	PAID IN FULL Ret. on Assessment Roll
Unknown	42	University Heights	25	248	46	71	Unknown	42	MAY 29	1912	46	71	PAID IN FULL Ret. on Assessment Roll
Unknown	43	University Heights	26	248	46	71	Unknown	43	MAY 29	1912	46	71	PAID IN FULL Ret. on Assessment Roll
Unknown	44	University Heights	27	248	46	71	Unknown	44	MAY 29	1912	46	71	PAID IN FULL Ret. on Assessment Roll
Unknown	45	University Heights	28	248	46	53	Unknown	45	MAY 29	1912	46	53	PAID IN FULL Ret. on Assessment Roll
Unknown	46	University Heights	29	248	41	94	Unknown	46	MAY 29	1912	41	94	PAID IN FULL Ret. on Assessment Roll
Unknown	47	University Heights	30	248	36	79	Unknown	47	MAY 29	1912	36	79	PAID IN FULL Ret. on Assessment Roll
Unknown	48	University Heights	31	248	89	23	Unknown	48	MAY 29	1912	89	23	PAID IN FULL Ret. on Assessment Roll
Unknown	49	University Heights	1	251	51	40	Unknown	49	MAY 29	1912	51	40	PAID IN FULL Ret. on Assessment Roll
Unknown	50	University Heights	2	251	46	71	Unknown	50	MAY 29	1912	46	71	PAID IN FULL Ret. on Assessment Roll
Unknown	51	University Heights	3	251	46	71	Unknown	51	MAY 29	1912	46	71	PAID IN FULL Ret. on Assessment Roll
Unknown	52	University Heights	4	251	46	71	Unknown	52	MAY 29	1912	46	71	PAID IN FULL Ret. on Assessment Roll
Unknown	53	University Heights	5	251	46	71	Unknown	53	MAY 29	1912	46	71	PAID IN FULL Ret. on Assessment Roll
Unknown	54	University Heights	6	251	46	71	Unknown	54	MAY 29	1912	46	71	PAID IN FULL Ret. on Assessment Roll
Unknown	55	University Heights	7	251	46	71	Unknown	55	MAY 29	1912	46	71	PAID IN FULL Ret. on Assessment Roll
Unknown	56	University Heights	8	251	46	71	Unknown	56	MAY 29	1912	46	71	PAID IN FULL Ret. on Assessment Roll
Unknown	57	University Heights	9	251	46	71	Unknown	57	MAY 29	1912	46	71	PAID IN FULL Ret. on Assessment Roll
Unknown	58	University Heights	10	251	46	71	Unknown	58	MAY 29	1912	46	71	PAID IN FULL Ret. on Assessment Roll
Unknown	59	University Heights	11	251	46	71	Unknown	59	MAY 29	1912	46	71	PAID IN FULL Ret. on Assessment Roll
Unknown	60	University Heights	12	251	46	71	Unknown	60	MAY 29	1912	46	71	PAID IN FULL Ret. on Assessment Roll
Unknown	61	University Heights	13	251	46	71	Unknown	61	MAY 29	1912	46	71	PAID IN FULL Ret. on Assessment Roll
Unknown	62	University Heights	14	251	46	71	Unknown	62	MAY 29	1912	46	71	PAID IN FULL Ret. on Assessment Roll
Unknown	63	University Heights	15	251	46	71	Unknown	63	MAY 29	1912	46	71	PAID IN FULL Ret. on Assessment Roll
Unknown	64	University Heights	16	251	46	71	Unknown	64	MAY 29	1912	46	71	PAID IN FULL Ret. on Assessment Roll
Unknown	65	University Heights	17	251	46	71	Unknown	65	MAY 29	1912	46	71	PAID IN FULL Ret. on Assessment Roll
Unknown	66	University Heights	18	251	24	62	Unknown	66	MAY 29	1912	24	62	PAID IN FULL Ret. on Assessment Roll
Unknown	67	University Heights	19	251	24	62	Unknown	67	MAY 29	1912	24	62	PAID IN FULL Ret. on Assessment Roll
Unknown	68	University Heights	20	251	24	62	Unknown	68	MAY 29	1912	24	62	PAID IN FULL Ret. on Assessment Roll

OWNERS	Assessment Number	ASSESSED UPON			Total Assessment		Demands Made Upon as Owners	Assessment Numbers	Date of Demand MAY 29 1912	Assessment Due and Unpaid		SUBSEQUENT PAYMENTS
		TRACT OR SUBDIVISION	Lot	Block	Dollars	Cents				Dollars	Cents	
Unknown	69	University Heights	21	251	24	62	Unknown	69	MAY 29 1912	24	62	PAID IN FULL Ret. on Assessment Roll
Unknown	70	University Heights	22	251	24	62	Unknown	70	MAY 29 1912	24	62	PAID IN FULL Ret. on Assessment Roll
Unknown	71	University Heights	23	251	24	62	Unknown	71	MAY 29 1912	24	62	PAID IN FULL Ret. on Assessment Roll
Unknown	72	University Heights	24	251	33	00	Unknown	72	MAY 29 1912	33	00	PAID IN FULL Ret. on Assessment Roll
Unknown	73	University Heights	25	251	33	00	Unknown	73	MAY 29 1912	33	00	PAID IN FULL Ret. on Assessment Roll
Unknown	74	University Heights	26	251	33	00	Unknown	74	MAY 29 1912	33	00	PAID IN FULL Ret. on Assessment Roll
Unknown	75	University Heights	27	251	36	20	Unknown	75	MAY 29 1912	36	20	PAID IN FULL Ret. on Assessment Roll
Unknown	76	University Heights	28	247	51	40	Unknown	76	MAY 29 1912	51	40	PAID IN FULL Ret. on Assessment Roll
Unknown	77	University Heights	29	247	46	71	Unknown	77	MAY 29 1912	46	71	PAID IN FULL Ret. on Assessment Roll
Unknown	78	University Heights	30	247	46	71	Unknown	78	MAY 29 1912	46	71	PAID IN FULL Ret. on Assessment Roll
Unknown	79	University Heights	31	247	46	71	Unknown	79	MAY 29 1912	46	71	PAID IN FULL Ret. on Assessment Roll
Unknown	80	University Heights	32	247	46	71	Unknown	80	MAY 29 1912	46	71	PAID IN FULL Ret. on Assessment Roll
Unknown	81	University Heights	33	247	46	71	Unknown	81	MAY 29 1912	46	71	PAID IN FULL Ret. on Assessment Roll
Unknown	82	University Heights	34	247	46	71	Unknown	82	MAY 29 1912	46	71	PAID IN FULL Ret. on Assessment Roll
Unknown	83	University Heights	35	247	46	71	Unknown	83	MAY 29 1912	46	71	PAID IN FULL Ret. on Assessment Roll
Unknown	84	University Heights	36	247	46	71	Unknown	84	MAY 29 1912	46	71	PAID IN FULL Ret. on Assessment Roll
Unknown	85	University Heights	37	247	46	71	Unknown	85	MAY 29 1912	46	71	PAID IN FULL Ret. on Assessment Roll
Unknown	86	University Heights	38	247	46	71	Unknown	86	MAY 29 1912	46	71	PAID IN FULL Ret. on Assessment Roll
Unknown	87	University Heights	39	247	46	71	Unknown	87	MAY 29 1912	46	71	PAID IN FULL Ret. on Assessment Roll
Unknown	88	University Heights	40	247	46	71	Unknown	88	MAY 29 1912	46	71	PAID IN FULL Ret. on Assessment Roll
Unknown	89	University Heights	41	247	46	71	Unknown	89	MAY 29 1912	46	71	PAID IN FULL Ret. on Assessment Roll
Unknown	90	University Heights	42	247	46	71	Unknown	90	MAY 29 1912	46	71	PAID IN FULL Ret. on Assessment Roll
Unknown	91	University Heights	43	247	46	71	Unknown	91	MAY 29 1912	46	71	PAID IN FULL Ret. on Assessment Roll
Unknown	92	University Heights	44	247	46	71	Unknown	92	MAY 29 1912	46	71	PAID IN FULL Ret. on Assessment Roll
Unknown	93	University Heights	45	247	46	71	Unknown	93	MAY 29 1912	46	71	PAID IN FULL Ret. on Assessment Roll
Unknown	94	University Heights	46	247	46	71	Unknown	94	MAY 29 1912	46	71	PAID IN FULL Ret. on Assessment Roll
Unknown	95	University Heights	47	247	46	71	Unknown	95	MAY 29 1912	46	71	PAID IN FULL Ret. on Assessment Roll
Unknown	96	University Heights	48	247	46	71	Unknown	96	MAY 29 1912	46	71	PAID IN FULL Ret. on Assessment Roll
Unknown	97	University Heights	49	247	46	71	Unknown	97	MAY 29 1912	46	71	PAID IN FULL Ret. on Assessment Roll
Unknown	98	University Heights	50	247	46	71	Unknown	98	MAY 29 1912	46	71	PAID IN FULL Ret. on Assessment Roll
Unknown	99	University Heights	51	247	46	71	Unknown	99	MAY 29 1912	46	71	PAID IN FULL Ret. on Assessment Roll
Unknown	100	University Heights	52	247	46	71	Unknown	100	MAY 29 1912	46	71	PAID IN FULL Ret. on Assessment Roll
Unknown	101	University Heights	53	247	46	71	Unknown	101	MAY 29 1912	46	71	PAID IN FULL Ret. on Assessment Roll
Unknown	102	University Heights	54	247	51	40	Unknown	102	MAY 29 1912	51	40	PAID IN FULL Ret. on Assessment Roll

Partial Assessment #458463

When the following abbreviations have the following meaning

"S" means South

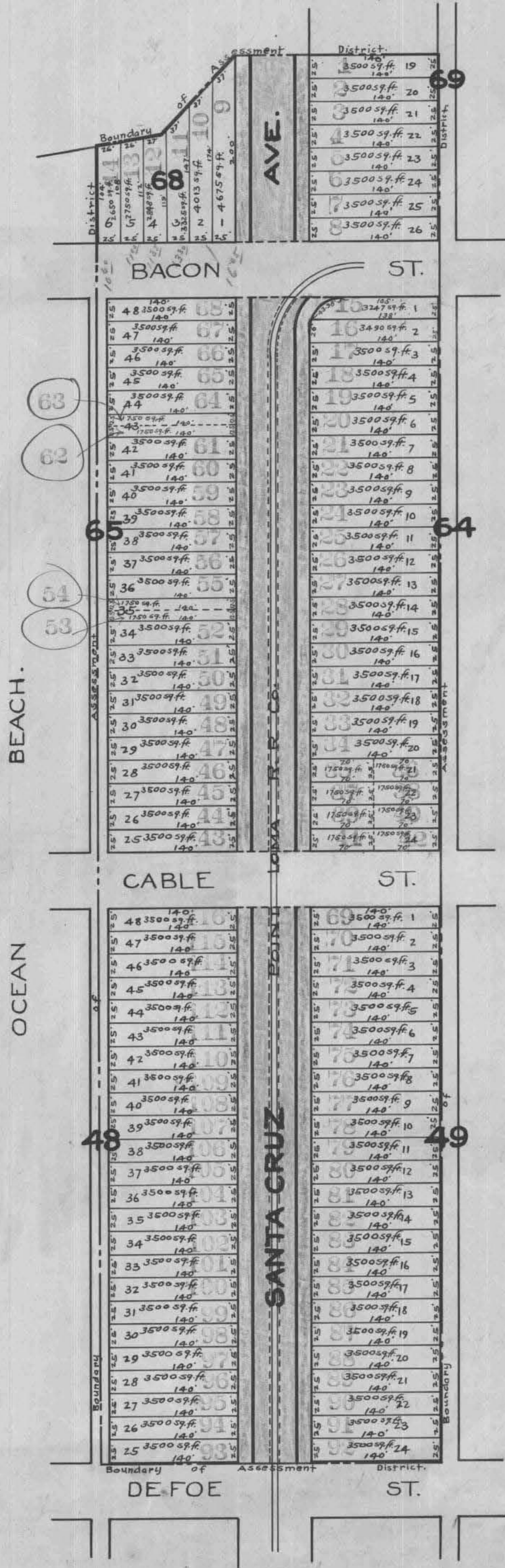
"N" means North

DIAGRAM

Exhibiting Santa Cruz Ave Street and its intersecting streets from the boundary line of De Foe Street to the boundary line of Bacon Street,

CS7

in the City of San Diego, California, on which work has been done under my official contract as Street Superintendent of said city, with _____ dated the _____ day of _____ A. D. 191____, for the Grading, Paving, Curbing and other work upon _____ Street, as is more particularly described in said contract; showing the relative location of each district, lot, portion of lot, or parcel of land assessed, to the work done; numbered in red ink to correspond with the red ink numbers in the assessment; and showing the number of _____, assessed for said work contracted for and performed. Herein "No." is used for the word "number" and "ft." for the word "feet." The marks ' and " mean respectively "feet" and "inches." Figures in black ink, next to property line show, each, the length of said line in feet. Other figures in black ink show the numbers of the lots, and Blocks.



The lots and blocks in Ocean Beach, as shown on this sheet are according to map No. 279, filed in the office of the County Recorder of the County of San Diego State of California.

At said City of San Diego, California, this 3rd day of June A. D. 1912

D. J. Adams
Superintendent of Streets of the City of San Diego, California

Recorded JUN 3 1912 A. D. 1912

D. J. Adams
Superintendent of Streets of the City of San Diego, California

City of San Diego,
County of San Diego, } ss.
State of California, }

I, W. M. Rumsey, City Engineer of the City of San Diego, California, pursuant to Resolution No. 10040, passed by the Common Council of said City on the 29th day of January, 1912, directing me, as such engineer, to make and present to said Common Council a diagram of the property affected and benefited by the proposed work and improvement to be done on Santa Cruz Avenue between the northwesterly line of De Gu Street and a point 200 feet northwesterly from the northwesterly line of Bacon Street as described in Resolution of Intention No. 8626, passed by said Common Council on the Fifth day of June, 1911, and on file in the office of the Clerk of said City, herewith present this document, consisting of two pages, to said Common Council, and I do hereby certify that pages numbered one to two inclusive thereof, constitutes a true and correct diagram of the property affected and benefited by said proposed work and improvement as described in aforesaid Resolution of Intention, and to be assessed to pay the expenses of said work and improvement, and said diagram shows each separate lot, piece or parcel of land, the area in square feet of each such lots, pieces or parcels of land, and the relative location of the same to the work proposed to be done all within the limits of the assessment district described in said Resolution of Intention.

Dated, San Diego, California, February 20th, 1912.

W. M. Rumsey
City Engineer of the City of San Diego, California.

City of San Diego,
County of San Diego, } ss.
State of California, }

I, Allen H. Wright, City Clerk of the City of San Diego, California, do hereby certify the foregoing diagram, consisting of pages numbered one to 2 inclusive hereof, was by the Common Council of said City approved by Resolution No. 10299, passed by the said Common Council on the 26th day of February, 1912.

Allen H. Wright
City Clerk of the City of San Diego, California, and Ex-Officio
Clerk of the Common Council of the said City.

ASSESSMENT NUMBER

75

MARGIN

CONTRACTOR'S RETURN

In the Matter of Grading, Paving & Curbing Santa Cruz Avenue from the westerly line of De La Cruz to a point 200 feet northwesterly from the westerly line of Becon Street

Pursuant to Statute, I, D. J. Adams, as Street Superintendent of the City of San Diego, in the County of San Diego and State of California, do hereby assess and apportion, as shown hereinafter and in the diagram attached hereto, upon certain lots, portions of lots, and parcels of land in that Assessment District described in Resolution of Intention No. 8626, adopted June 5th 1911, and on file in the office of the Clerk of said City, the exterior boundaries of which said district are also shown on the diagram hereto attached, referred to and made a part hereof, the sum of Three Thousand Seven Hundred and Ninety Nine Dollars (\$3279.49), to be paid to Stephens and Company, assignee of J. E. Clouse, its agents or assigns, to cover the sum due (including incidental expenses) for the work of Grading, Paving & Curbing Santa Cruz Avenue from the westerly line of De La Cruz to a point 200 feet northwesterly from the westerly line of Becon Street in said City, as said work is more particularly specified in my official contract therewith with said J. E. Clouse dated the 1st day of September A. D. 1911.

All of said work has been performed and materials furnished, complying with the specifications and under my direction, and to my satisfaction and acceptance. And because the names of the owners of said assessed property are unknown to me, I herewith write the word "Unknown" opposite the number of the lot and the amount assessed thereon, and the number of each lot, portion of lot, or portion of land assessed.

TOTAL COST OF THE WORK IS \$3279.49 AS FOLLOWS:

Table listing incidental expenses: 1995.5 cubic yard curb @ 23 cents = \$458.96, 4186.3 cubic yard fill @ 1 cent = \$41.86, 43537 square feet paving @ 3 cents = \$1305.96, 2800 linear feet curb @ 40 cents = \$1120.00. Total incidental expenses: \$352.71. Contract cost: \$2926.78. Total cost: \$3279.49.

Table listing incidental expenses: City Engineer's Official Fees \$268.00, Printing and Advertising \$53.71, Special Superintendent's compensation @ \$ per day \$, Clerical Work on Assessment \$31.00, Incidental Expenses (Paid 4/21/12 - 98) \$352.71, Contract Cost \$2926.78, Total Cost \$3279.49.

DIVIDED AS FOLLOWS:

Table showing the division of costs across various lot types: Curbs, Fills, Paving, and Linear feet. It includes columns for Dollars and Cents for each category and a total assessment of \$3279.49.

STATE OF CALIFORNIA, COUNTY OF SAN DIEGO, CITY OF SAN DIEGO ss.

W. S. Faulty, being duly sworn, says that he is the Secy of Stephens & Company, assignee of J. E. Clouse the contractor named in annexed Assessment, Diagram and Warrant; that said assessment for the total cost of certain street work upon Santa Cruz Avenue from the northwesterly line of De La Cruz Street between two points 200 feet northwesterly from the northwesterly line of Becon Street in said city, as more fully described therein and in the contract for said work with said J. E. Clouse made by the Superintendent of Streets in said city, dated the 1st day of September A. D. 1911, levied as therein described upon certain lots, portions of lots, or parcels of land, and the unknown owners thereof for the sum of Three Thousand two hundred seventy-nine and 49/100 Dollars (\$3279.49), payable to Stephens and Company agents or assigns, was made, recorded and delivered by said Superintendent on the 3rd day of June A. D. 1912, to affiant in behalf of said contractor; that there were attached to the same and delivered to the same in the same behalf, at the same time, by said Superintendent, his Diagram thereto attached, and a warrant in favor of Stephens and Company for collecting said assessment, upon which warrant this return is endorsed; that in the case of all assessments therein described, but not included in the following table, affiant has, since the date last aforesaid, in the manner hereinafter described and in behalf of said contractor, made demand upon and received full payment from the owners of each and all such assessed lots and lands; and that besides all personal demands, affiant did, whenever the name of the owner of the lot is stated as "unknown," on the assessment, on the 6th day of June A. D. 1912, within thirty days from the date of said warrant; and between the hours of 9 a. m. and 4 p. m., in behalf of said contractor, enter upon each of the corresponding lots, portions of lots and parcels of land assessed; and with said certificate, assessment, diagram and warrant, and in a loud, audible voice, publicly make demands for the payment of each of said assessments from the unknown owners thereof, upon each lot, portion of lot, or parcel of land, for each of its own assessments as specified in said assessment; and that whenever he found a building, tenant or occupant upon any of said premises, besides the public demand as aforesaid, he, at the same time, in the same behalf, presenting and exhibiting said certificate, assessment, diagram and warrant, in each instance, demanded from each tenant, or occupant, for the unknown owners, separately, the payment of each of said assessments upon said premises; and in the following table he states the name of such demandee, as "tenant," or "occupant," with the word "unknown," but that, notwithstanding said demands, the following totals of said assessed sums, each separately demanded, and also the total, remain unpaid, to-wit:

for collecting said assessment, upon which warrant this return is endorsed; that in the case of all assessments therein described, but not included in the following table, affiant has, since the date last aforesaid, in the manner hereinafter described and in behalf of said contractor, made demand upon and received full payment from the owners of each and all such assessed lots and lands; and that besides all personal demands, affiant did, whenever the name of the owner of the lot is stated as "unknown," on the assessment, on the 6th day of June A. D. 1912, within thirty days from the date of said warrant; and between the hours of 9 a. m. and 4 p. m., in behalf of said contractor, enter upon each of the corresponding lots, portions of lots and parcels of land assessed; and with said certificate, assessment, diagram and warrant, and in a loud, audible voice, publicly make demands for the payment of each of said assessments from the unknown owners thereof, upon each lot, portion of lot, or parcel of land, for each of its own assessments as specified in said assessment; and that whenever he found a building, tenant or occupant upon any of said premises, besides the public demand as aforesaid, he, at the same time, in the same behalf, presenting and exhibiting said certificate, assessment, diagram and warrant, in each instance, demanded from each tenant, or occupant, for the unknown owners, separately, the payment of each of said assessments upon said premises; and in the following table he states the name of such demandee, as "tenant," or "occupant," with the word "unknown," but that, notwithstanding said demands, the following totals of said assessed sums, each separately demanded, and also the total, remain unpaid, to-wit:

day of June A. D. 1912, within thirty days from the date of said warrant; and between the hours of 9 a. m. and 4 p. m., in behalf of said contractor, enter upon each of the corresponding lots, portions of lots and parcels of land assessed; and with said certificate, assessment, diagram and warrant, and in a loud, audible voice, publicly make demands for the payment of each of said assessments from the unknown owners thereof, upon each lot, portion of lot, or parcel of land, for each of its own assessments as specified in said assessment; and that whenever he found a building, tenant or occupant upon any of said premises, besides the public demand as aforesaid, he, at the same time, in the same behalf, presenting and exhibiting said certificate, assessment, diagram and warrant, in each instance, demanded from each tenant, or occupant, for the unknown owners, separately, the payment of each of said assessments upon said premises; and in the following table he states the name of such demandee, as "tenant," or "occupant," with the word "unknown," but that, notwithstanding said demands, the following totals of said assessed sums, each separately demanded, and also the total, remain unpaid, to-wit:

Main table with columns: OWNERS, ASSESSED UPON (Assessment No., Tract or Subdivision, Lot, Block, Dollars, Cts), TOTAL ASSESSMENT (Dollars, Cts), DEMANDS MADE UPON OWNERS (Assessment Number, Date of Demand, Assessment Due and Unpaid), SUBSEQUENT PAYMENTS, PAYMENTS OF INSTALLMENTS ON BONDS (Payments, Dollars, Cts, Date of Payment, Signature of Superintendent of Streets). Rows 1-5 show assessments for Ocean Beach lots 1969-2369, all with unknown owners and full payment status.

OWNERS	ASSESSED UPON				TOTAL ASSESSMENT		DEMANDS MADE UPON OWNERS	Assessment Number	DATE OF DEMAND	ASSESSMENT DUE AND UNPAID		SUBSEQUENT PAYMENTS	Bond Interest for years No. of Bond	PAYMENTS OF INSTALLMENTS ON BONDS			
	Assessment No.	TRACT OR SUBDIVISION	Lot	Block	Dollars	Cts.				Dollars	Cts.			Payments	Dollars	Cts.	Date of Payment
Unknown	6	Ocean Beach	24	69	2997	Unknown	JUN 6 1912	2997						1st Paym't 2nd " 3rd " 4th " 5th " 6th " 7th " 8th " 9th " 10th "	PAID IN FULL Ret. on Assessment Roll		
Unknown	7	Ocean Beach	25	69	2998	Unknown	JUN 6 1912	2998						1st Paym't 2nd " 3rd " 4th " 5th " 6th " 7th " 8th " 9th " 10th "	PAID IN FULL Ret. on Assessment Roll		
Unknown	8	Ocean Beach	26	69	2997	Unknown	JUN 6 1912	2997						1st Paym't 2nd " 3rd " 4th " 5th " 6th " 7th " 8th " 9th " 10th "	PAID IN FULL Ret. on Assessment Roll		
Unknown	9	Ocean Beach	1	68	10216	Unknown	JUN 6 1912	10216						1st Paym't 2nd " 3rd " 4th " 5th " 6th " 7th " 8th " 9th " 10th "	PAID IN FULL Ret. on Assessment Roll		
Unknown	10	Ocean Beach	2	68	1605	Unknown	JUN 6 1912	1605						1st Paym't 2nd " 3rd " 4th " 5th " 6th " 7th " 8th " 9th " 10th "	PAID IN FULL Ret. on Assessment Roll		
Unknown	11	Ocean Beach	3	68	1330	Unknown	JUN 6 1912	1330						1st Paym't 2nd " 3rd " 4th " 5th " 6th " 7th " 8th " 9th " 10th "	PAID IN FULL Ret. on Assessment Roll		
Unknown	12	Ocean Beach	4	68	1135	Unknown	JUN 6 1912	1135						1st Paym't 2nd " 3rd " 4th " 5th " 6th " 7th " 8th " 9th " 10th "	PAID IN FULL Ret. on Assessment Roll		
Unknown	13	Ocean Beach	5	68	1100	Unknown	JUN 6 1912	1100						1st Paym't 2nd " 3rd " 4th " 5th " 6th " 7th " 8th " 9th " 10th "	PAID IN FULL Ret. on Assessment Roll		
Unknown	14	Ocean Beach	6	68	1060	Unknown	JUN 6 1912	1060						1st Paym't 2nd " 3rd " 4th " 5th " 6th " 7th " 8th " 9th " 10th "	PAID IN FULL Ret. on Assessment Roll		
Unknown	15	Ocean Beach	1	68	2805	Unknown	JUN 6 1912	2805						1st Paym't 2nd " 3rd " 4th " 5th " 6th " 7th " 8th " 9th " 10th "	PAID IN FULL Ret. on Assessment Roll		
Unknown	16	Ocean Beach	2	68	2990	Unknown	JUN 6 1912	2990						1st Paym't 2nd " 3rd " 4th " 5th " 6th " 7th " 8th " 9th " 10th "	PAID IN FULL Ret. on Assessment Roll		

OWNERS	ASSESSED UPON				TOTAL ASSESSMENT		DEMANDS MADE UPON OWNERS	Assessment Number	DATE OF DEMAND	ASSESSMENT DUE AND UNPAID		SUBSEQUENT PAYMENTS	Bonds Issued for years per cent Series No.	PAYMENTS OF INSTALLMENTS ON BONDS				Signature of Superintendent of Streets Indorsing and Crediting the Payment
	Assessment No.	TRACT OR SUBDIVISION	Lot	Block	Dollars	Cts.				Dollars	Cts.			Payments	Dollars	Cts.	Date of Payment	
Unknown	17	Ocean Beach	3	lot	29	97	Unknown	JUN 6 1912	29	97				1st Paym't 2nd " 3rd " 4th " 5th " 6th " 7th " 8th " 9th " 10th "			PAID IN FULL Ret. on Assessment Roll	
Unknown	18	Ocean Beach	4	lot	29	97	Unknown	JUN 6 1912	29	97				1st Paym't 2nd " 3rd " 4th " 5th " 6th " 7th " 8th " 9th " 10th "			PAID IN FULL Ret. on Assessment Roll	
Unknown	19	Ocean Beach	5	lot	29	98	Unknown	JUN 6 1912	29	98				1st Paym't 2nd " 3rd " 4th " 5th " 6th " 7th " 8th " 9th " 10th "			PAID IN FULL Ret. on Assessment Roll	
Unknown	20	Ocean Beach	6	lot	29	97	Unknown	JUN 6 1912	29	97				1st Paym't 2nd " 3rd " 4th " 5th " 6th " 7th " 8th " 9th " 10th "			PAID IN FULL Ret. on Assessment Roll	
Unknown	21	Ocean Beach	7	lot	29	97	Unknown	JUN 6 1912	29	97				1st Paym't 2nd " 3rd " 4th " 5th " 6th " 7th " 8th " 9th " 10th "			PAID IN FULL Ret. on Assessment Roll	
Unknown	22	Ocean Beach	8	lot	29	98	Unknown	JUN 6 1912	29	98				1st Paym't 2nd " 3rd " 4th " 5th " 6th " 7th " 8th " 9th " 10th "			PAID IN FULL Ret. on Assessment Roll	
Unknown	23	Ocean Beach	9	lot	29	97	Unknown	JUN 6 1912	29	97				1st Paym't 2nd " 3rd " 4th " 5th " 6th " 7th " 8th " 9th " 10th "	2 997 6-18-13		PAID IN FULL Ret. on Assessment Roll	
Unknown	24	Ocean Beach	10	lot	29	97	Unknown	JUN 6 1912	29	97				1st Paym't 2nd " 3rd " 4th " 5th " 6th " 7th " 8th " 9th " 10th "	2 997 6-18-13		PAID IN FULL Ret. on Assessment Roll	
Unknown	25	Ocean Beach	11	lot	29	98	Unknown	JUN 6 1912	29	98				1st Paym't 2nd " 3rd " 4th " 5th " 6th " 7th " 8th " 9th " 10th "	2 998 6-18-13		PAID IN FULL Ret. on Assessment Roll	
Unknown	26	Ocean Beach	12	lot	29	97	Unknown	JUN 6 1912	29	97				1st Paym't 2nd " 3rd " 4th " 5th " 6th " 7th " 8th " 9th " 10th "			PAID IN FULL CERTIFICATE NO. 2438	
Unknown	27	Ocean Beach	13	lot	29	97	Unknown	JUN 6 1912	29	97				1st Paym't 2nd " 3rd " 4th " 5th " 6th " 7th " 8th " 9th " 10th "			PAID IN FULL Ret. on Assessment Roll	

PAID IN FULL
CERTIFICATE NO. 2435
Certified for Bond.

PAID IN FULL
CERTIFICATE NO. 2432
Certified for Bond.

PAID IN FULL
CERTIFICATE NO. 2433
Certified for Bond.

OWNERS	ASSESSED UPON				TOTAL ASSESSMENT Dollars Cts.	DEMANDS MADE UPON OWNERS	Assessment Number	DATE OF DEMAND	ASSESSMENT DUE AND UNPAID Dollars Cts.	SUBSEQUENT PAYMENTS	Bonds Issued No. for years at rate per cent Series No.	PAYMENTS OF INSTALLMENTS ON BONDS					
	Assessment No.	TRACT OR SUBDIVISION	Lot	Block								Payments	Dollars	Cts.	Date of Payment	Signature of Superintendent of Streets Indorsing and Crediting the Payment	
Unknown	39	Ocean Beach	W 1/2 28 64	1930	Unknown	JUN 6 1912	1930					1st Paym't 2nd " 3rd " 4th " 5th " 6th " 7th " 8th " 9th " 10th "					PAID IN FULL Ret. on Assessment Roll
Unknown	40	Ocean Beach	N E 1/2 23 64	10 65	Unknown	JUN 6 1912	10 65					1st Paym't 2nd " 3rd " 4th " 5th " 6th " 7th " 8th " 9th " 10th "					PAID IN FULL Ret. on Assessment Roll
Unknown	41	Ocean Beach	W 1/4 24 64	1930	Unknown	JUN 6 1912	1930					1st Paym't 2nd " 3rd " 4th " 5th " 6th " 7th " 8th " 9th " 10th "					PAID IN FULL Ret. on Assessment Roll
Unknown	42	Ocean Beach	N E 1/2 24 64	10 65	Unknown	JUN 6 1912	10 65					1st Paym't 2nd " 3rd " 4th " 5th " 6th " 7th " 8th " 9th " 10th "					PAID IN FULL Ret. on Assessment Roll
Unknown	43	Ocean Beach	25 65	2997	Unknown	JUN 6 1912	2997			Certified CONCLUSIVELY PRESUMED PAID Bond	9	1st Paym't 2nd " 3rd " 4th " 5th " 6th " 7th " 8th " 9th " 10th "	2997 12-31-12 2997 1-9-14 2997 January Term, 1915 2997 January Term, 1916 2997 January Term, 1917				
Unknown	44	Ocean Beach	26 65	2998	Unknown	JUN 6 1912	2998			Certified CONCLUSIVELY PRESUMED PAID Bond	10	1st Paym't 2nd " 3rd " 4th " 5th " 6th " 7th " 8th " 9th " 10th "	2998 12-31-12 2998 1-9-14 2998 January Term, 1915 2998 January Term, 1916 2998 January Term, 1917				
Unknown	45	Ocean Beach	27 65	2997	Unknown	JUN 6 1912	2997					1st Paym't 2nd " 3rd " 4th " 5th " 6th " 7th " 8th " 9th " 10th "					PAID IN FULL Ret. on Assessment Roll
Unknown	46	Ocean Beach	28 65	2997	Unknown	JUN 6 1912	2997					1st Paym't 2nd " 3rd " 4th " 5th " 6th " 7th " 8th " 9th " 10th "					PAID IN FULL Ret. on Assessment Roll
Unknown	47	Ocean Beach	29 65	2998	Unknown	JUN 6 1912	2998					1st Paym't 2nd " 3rd " 4th " 5th " 6th " 7th " 8th " 9th " 10th "					PAID IN FULL Ret. on Assessment Roll
Unknown	48	Ocean Beach	30 65	2997	Unknown	JUN 6 1912	2997					1st Paym't 2nd " 3rd " 4th " 5th " 6th " 7th " 8th " 9th " 10th "					PAID IN FULL Ret. on Assessment Roll
Unknown	49	Ocean Beach	31 65	2997	Unknown	JUN 6 1912	2997					1st Paym't 2nd " 3rd " 4th " 5th " 6th " 7th " 8th " 9th " 10th "					PAID IN FULL Ret. on Assessment Roll

OWNERS	ASSESSED UPON				TOTAL ASSESSMENT Dollars Cts.	DEMANDS MADE UPON OWNERS	Assessment Number	DATE OF DEMAND	ASSESSMENT DUE AND UNPAID Dollars Cts.	SUBSEQUENT PAYMENTS	Bonds Issued for _____ years No. of _____ Series No. _____	PAYMENTS OF INSTALLMENTS ON BONDS				
	Assessment No.	TRACT OR SUBDIVISION	Lot	Block								Payments	Dollars	Cts.	Date of Payment	Signature of Superintendent of Streets Indorsing and Crediting the Payment
Unknown	61	Ocean Beach	42	65	2997	Unknown	JUN 6 1912	2997				1st Paym't 2nd " 3rd " 4th " 5th " 6th " 7th " 8th " 9th " 10th "				PAID IN FULL Ret. on Assessment Roll
Unknown	62	Ocean Beach	43	65	1499	Unknown	JUN 6 1912	1499				1st Paym't 2nd " 3rd " 4th " 5th " 6th " 7th " 8th " 9th " 10th "				PAID IN FULL Ret. on Assessment Roll
Unknown	63	Ocean Beach	43	65	1499	Unknown	JUN 6 1912	1499				1st Paym't 2nd " 3rd " 4th " 5th " 6th " 7th " 8th " 9th " 10th "				PAID IN FULL Ret. on Assessment Roll
Unknown	64	Ocean Beach	44	65	2997	Unknown	JUN 6 1912	2997				1st Paym't 2nd " 3rd " 4th " 5th " 6th " 7th " 8th " 9th " 10th "				PAID IN FULL Ret. on Assessment Roll
Unknown	65	Ocean Beach	45	65	2997	Unknown	JUN 6 1912	2997				1st Paym't 2nd " 3rd " 4th " 5th " 6th " 7th " 8th " 9th " 10th "				PAID IN FULL Ret. on Assessment Roll
Unknown	66	Ocean Beach	46	65	2998	Unknown	JUN 6 1912	2998				1st Paym't 2nd " 3rd " 4th " 5th " 6th " 7th " 8th " 9th " 10th "				PAID IN FULL Ret. on Assessment Roll
Unknown	67	Ocean Beach	47	65	2997	Unknown	JUN 6 1912	2997				1st Paym't 2nd " 3rd " 4th " 5th " 6th " 7th " 8th " 9th " 10th "				PAID IN FULL Ret. on Assessment Roll
Unknown	68	Ocean Beach	48	65	2997	Unknown	JUN 6 1912	2997				1st Paym't 2nd " 3rd " 4th " 5th " 6th " 7th " 8th " 9th " 10th "				PAID IN FULL Ret. on Assessment Roll
Unknown	69	Ocean Beach	1	49	2998	Unknown	JUN 6 1912	2998				1st Paym't 2nd " 3rd " 4th " 5th " 6th " 7th " 8th " 9th " 10th "				PAID IN FULL Ret. on Assessment Roll
Unknown	70	Ocean Beach	7	49	2997	Unknown	JUN 6 1912	2997				1st Paym't 2nd " 3rd " 4th " 5th " 6th " 7th " 8th " 9th " 10th "				PAID IN FULL Ret. on Assessment Roll
Unknown	71	Ocean Beach	3	49	2997	Unknown	JUN 6 1912	2997				1st Paym't 2nd " 3rd " 4th " 5th " 6th " 7th " 8th " 9th " 10th "				PAID IN FULL Ret. on Assessment Roll

OWNERS	ASSESSED UPON				TOTAL ASSESSMENT		DEMANDS MADE UPON OWNERS	Assessment Number	DATE OF DEMAND	ASSESSMENT DUE AND UNPAID		SUBSEQUENT PAYMENTS	Bonds Issued for years at per cent No. of Series No.	PAYMENTS OF INSTALLMENTS ON BONDS				
	Assessment No.	TRACT OR SUBDIVISION	Lot	Block	Dollars	Cts.				Dollars	Cts.			Payments	Dollars	Cts.	Date of Payment	Signature of Superintendent Streets Indorsing and Creating the Payment
Unknown	72	Ocean Beach	4	49	2998		Unknown	JUN 6 1912	2998					1st Paym't 2nd " 3rd " 4th " 5th " 6th " 7th " 8th " 9th " 10th "				PAID IN FULL Ret. on Assessment Roll
Unknown	73	Ocean Beach	5	49	2997		Unknown	JUN 6 1912	2997					1st Paym't 2nd " 3rd " 4th " 5th " 6th " 7th " 8th " 9th " 10th "				PAID IN FULL Ret. on Assessment Roll
Unknown	74	Ocean Beach	6	49	2997		Unknown	JUN 6 1912	2997					1st Paym't 2nd " 3rd " 4th " 5th " 6th " 7th " 8th " 9th " 10th "				PAID IN FULL Ret. on Assessment Roll
Unknown	75	Ocean Beach	7	49	2998		Unknown	JUN 6 1912	2998					1st Paym't 2nd " 3rd " 4th " 5th " 6th " 7th " 8th " 9th " 10th "				PAID IN FULL Ret. on Assessment Roll
Unknown	76	Ocean Beach	8	49	2997		Unknown	JUN 6 1912	2997					1st Paym't 2nd " 3rd " 4th " 5th " 6th " 7th " 8th " 9th " 10th "				PAID IN FULL Ret. on Assessment Roll
Unknown	77	Ocean Beach	9	49	2997		Unknown	JUN 6 1912	2997					1st Paym't 2nd " 3rd " 4th " 5th " 6th " 7th " 8th " 9th " 10th "				PAID IN FULL Ret. on Assessment Roll
Unknown	78	Ocean Beach	10	49	2998		Unknown	JUN 6 1912	2998					1st Paym't 2nd " 3rd " 4th " 5th " 6th " 7th " 8th " 9th " 10th "				PAID IN FULL Ret. on Assessment Roll
Unknown	79	Ocean Beach	11	49	2997		Unknown	JUN 6 1912	2997					1st Paym't 2nd " 3rd " 4th " 5th " 6th " 7th " 8th " 9th " 10th "				PAID IN FULL Ret. on Assessment Roll
Unknown	80	Ocean Beach	12	49	2997		Unknown	JUN 6 1912	2997					1st Paym't 2nd " 3rd " 4th " 5th " 6th " 7th " 8th " 9th " 10th "				PAID IN FULL Ret. on Assessment Roll
Unknown	81	Ocean Beach	13	49	2998		Unknown	JUN 6 1912	2998					1st Paym't 2nd " 3rd " 4th " 5th " 6th " 7th " 8th " 9th " 10th "				PAID IN FULL Ret. on Assessment Roll
Unknown	82	Ocean Beach	14	49	2997		Unknown	JUN 6 1912	2997					1st Paym't 2nd " 3rd " 4th " 5th " 6th " 7th " 8th " 9th " 10th "				PAID IN FULL Ret. on Assessment Roll

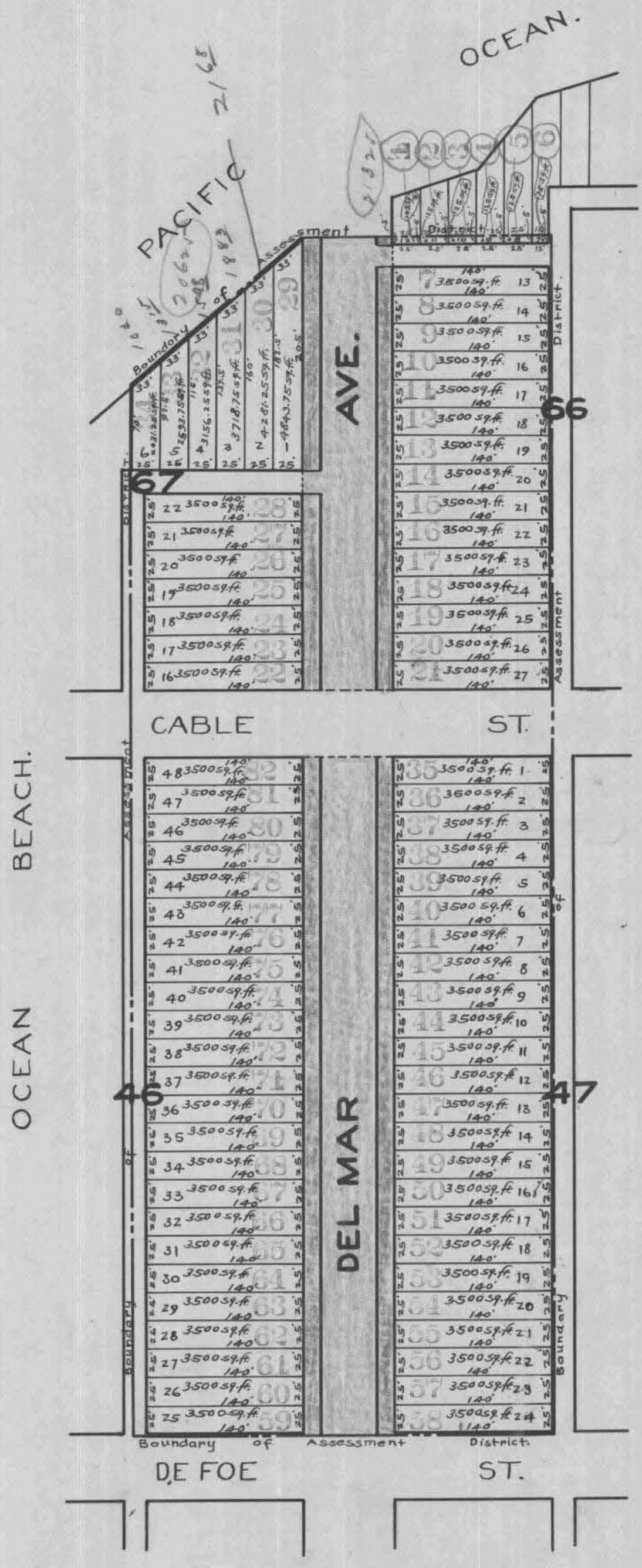
OWNERS	ASSESSED UPON				TOTAL ASSESSMENT		DEMANDS MADE UPON OWNERS	Assessment Number	DATE OF DEMAND	ASSESSMENT DUE AND UNPAID		SUBSEQUENT PAYMENTS	Bonds Issued (No. of Bond, Int. per cent, Series No.)	PAYMENTS OF INSTALLMENTS ON BONDS				Signature of Superintendent of Streets Indorsing and Crediting the Payment
	Assessment No.	TRACT OR SUBDIVISION	Lot	Block	Dollars	Cts.				Dollars	Cts.			Payments	Dollars	Cts.	Date of Payment	
Unknown	83	Ocean Beach	15	49	70	97	Unknown	JUN 6 1912	29	97	✓		1st Paym't 2nd " 3rd " 4th " 5th " 6th " 7th " 8th " 9th " 10th "				PAID IN FULL Ret. on Assessment Roll	
Unknown	84	Ocean Beach	16	49	70	97	Unknown	JUN 6 1912	29	97	✓		1st Paym't 2nd " 3rd " 4th " 5th " 6th " 7th " 8th " 9th " 10th "				PAID IN FULL Ret. on Assessment Roll	
Unknown	85	Ocean Beach	17	49	70	98	Unknown	JUN 6 1912	29	98	✓		1st Paym't 2nd " 3rd " 4th " 5th " 6th " 7th " 8th " 9th " 10th "				PAID IN FULL Ret. on Assessment Roll	
Unknown	86	Ocean Beach	18	49	70	97	Unknown	JUN 6 1912	29	97	✓		1st Paym't 2nd " 3rd " 4th " 5th " 6th " 7th " 8th " 9th " 10th "				PAID IN FULL Ret. on Assessment Roll	
Unknown	87	Ocean Beach	19	49	70	97	Unknown	JUN 6 1912	29	97	✓		1st Paym't 2nd " 3rd " 4th " 5th " 6th " 7th " 8th " 9th " 10th "				PAID IN FULL Ret. on Assessment Roll	
Unknown	88	Ocean Beach	20	49	70	97	Unknown	JUN 6 1912	29	97	✓		1st Paym't 2nd " 3rd " 4th " 5th " 6th " 7th " 8th " 9th " 10th "				PAID IN FULL Ret. on Assessment Roll	
Unknown	89	Ocean Beach	21	49	70	97	Unknown	JUN 6 1912	29	97	✓		1st Paym't 2nd " 3rd " 4th " 5th " 6th " 7th " 8th " 9th " 10th "				PAID IN FULL Ret. on Assessment Roll	
Unknown	90	Ocean Beach	22	49	70	97	Unknown	JUN 6 1912	29	97	✓		1st Paym't 2nd " 3rd " 4th " 5th " 6th " 7th " 8th " 9th " 10th "				PAID IN FULL Ret. on Assessment Roll	
Unknown	91	Ocean Beach	23	49	70	97	Unknown	JUN 6 1912	29	97	✓		1st Paym't 2nd " 3rd " 4th " 5th " 6th " 7th " 8th " 9th " 10th "				PAID IN FULL Ret. on Assessment Roll	
Unknown	92	Ocean Beach	24	49	70	97	Unknown	JUN 6 1912	29	97	✓		1st Paym't 2nd " 3rd " 4th " 5th " 6th " 7th " 8th " 9th " 10th "				PAID IN FULL Ret. on Assessment Roll	
Unknown	93	Ocean Beach	25	48	70	97	Unknown	JUN 6 1912	29	97	✓		1st Paym't 2nd " 3rd " 4th " 5th " 6th " 7th " 8th " 9th " 10th "				PAID IN FULL Ret. on Assessment Roll	

OWNERS	ASSESSED UPON				TOTAL ASSESSMENT		DEMANDS MADE UPON OWNERS	Assessment Number	DATE OF DEMAND	ASSESSMENT DUE AND UNPAID		SUBSEQUENT PAYMENTS	Bonds Issued for at per cent No. of Bond Series No.	PAYMENTS OF INSTALLMENTS ON BONDS			
	Assessment No.	TRACT OR SUBDIVISION	Lot	Block	Dollars	Cts.				Dollars	Cts.			Payments	Dollars	Cts.	Date of Payment
Unknown	94	Ocean Beach	26	48	29	97	Unknown	JUN 6 1912	29	97				1st Paym't 2nd " 3rd " 4th " 5th " 6th " 7th " 8th " 9th " 10th "	PAID IN FULL Ret. on Assessment Roll		
Unknown	95	Ocean Beach	27	48	29	97	Unknown	JUN 6 1912	29	97				1st Paym't 2nd " 3rd " 4th " 5th " 6th " 7th " 8th " 9th " 10th "	PAID IN FULL Ret. on Assessment Roll		
Unknown	96	Ocean Beach	28	48	29	97	Unknown	JUN 6 1912	29	97				1st Paym't 2nd " 3rd " 4th " 5th " 6th " 7th " 8th " 9th " 10th "	PAID IN FULL Ret. on Assessment Roll		
Unknown	97	Ocean Beach	29	48	29	97	Unknown	JUN 6 1912	29	97			15	1st Paym't 2nd " 3rd " 4th " 5th " 6th " 7th " 8th " 9th " 10th "	2997 1-4-13 2997 1-8-14 2997 January Term, 1915 2997 January Term, 1916 2997 January Term, 1917 2997 January Term, 1918 2997 January Term, 1919 2997 January Term, 1920 2997 January Term, 1921 2997 January Term, 1922 CONCLUSIVELY PRESUMED PAID Certified for Bond		
Unknown	98	Ocean Beach	30	48	29	97	Unknown	JUN 6 1912	29	97			16	1st Paym't 2nd " 3rd " 4th " 5th " 6th " 7th " 8th " 9th " 10th "	2997 1-4-13 2997 1-8-14 2997 January Term, 1915 2997 January Term, 1916 2997 January Term, 1917 2997 January Term, 1918 2997 January Term, 1919 2997 January Term, 1920 2997 January Term, 1921 2997 January Term, 1922 CONCLUSIVELY PRESUMED PAID Certified for Bond		
Unknown	99	Ocean Beach	31	48	29	97	Unknown	JUN 6 1912	29	97				1st Paym't 2nd " 3rd " 4th " 5th " 6th " 7th " 8th " 9th " 10th "	PAID IN FULL Ret. on Assessment Roll		
Unknown	100	Ocean Beach	32	48	29	97	Unknown	JUN 6 1912	29	97				1st Paym't 2nd " 3rd " 4th " 5th " 6th " 7th " 8th " 9th " 10th "	PAID IN FULL Ret. on Assessment Roll		
Unknown	101	Ocean Beach	33	48	29	97	Unknown	JUN 6 1912	29	97				1st Paym't 2nd " 3rd " 4th " 5th " 6th " 7th " 8th " 9th " 10th "	PAID IN FULL Ret. on Assessment Roll		
Unknown	102	Ocean Beach	34	48	29	97	Unknown	JUN 6 1912	29	97				1st Paym't 2nd " 3rd " 4th " 5th " 6th " 7th " 8th " 9th " 10th "	PAID IN FULL CERTIFICATE NO. 2441		
Unknown	103	Ocean Beach	35	48	29	97	Unknown	JUN 6 1912	29	97				1st Paym't 2nd " 3rd " 4th " 5th " 6th " 7th " 8th " 9th " 10th "	PAID IN FULL CERTIFICATE NO. 2442		
Unknown	104	Ocean Beach	36	48	29	97	Unknown	JUN 6 1912	29	97				1st Paym't 2nd " 3rd " 4th " 5th " 6th " 7th " 8th " 9th " 10th "	PAID IN FULL CERTIFICATE NO. 2443		

DIAGRAM

Exhibiting Del Mar Avenue Street and its intersecting streets from the De Foe line of De Foe Street to the Cable line of Cable Street, a fairly well width existing from De Foe Street to the Cable line of Cable Street, in the City of San Diego, California, on which work has been done under my official contract as Street Superintendent of said city, with J. J. Adams dated the 1st day of September A. D. 1912, for the Grading, Paving, Curbing and other work upon Del Mar Avenue Street, as is more particularly described in said contract; showing the relative location of each district, lot, portion of lot, or parcel of land assessed, to the work done; numbered in red ink to correspond with the red ink numbers in the assessment; and showing the number of lots, assessed for said work contracted for and performed. Herein "No." is used for the word "number" and "ft." for the word "feet." The marks ' and " mean respectively "feet" and "inches." Figures in black ink, next to property line show, each, the length of said line in feet. Other figures in black ink show the numbers of the lots, and Blocks.

303



The lots and blocks in Ocean Beach, as shown on this sheet are according to map No. 279, filed in the office of the County Recorder of the County of San Diego State of California.

At said City of San Diego, California, this 3rd day of June A. D. 1912
J. J. Adams
 Superintendent of Streets of the City of San Diego, California
 Recorded June 3rd A. D. 1912
J. J. Adams
 Superintendent of Streets of the City of San Diego, California

City of San Diego,
County of San Diego, } ss.
State of California, }

I, W. M. Runsey, City Engineer of the City of San Diego, California, pursuant to Resolution No. 10037, passed by the Common Council of said City on the 27th day of January, 1912, directing me, as such engineer, to make and present to said Common Council a diagram of the property affected and benefited by the proposed work and improvement to be done on Del Mar Avenue between the westerly line of De Foe Street and a point 400 feet westerly from the westerly line of Cable Street as described in Resolution of Intention No. 8628, passed by said Common Council on the Fifth day of June, 1911, and on file in the office of the Clerk of said City, herewith present this document, consisting of two pages, to said Common Council, and I do hereby certify that pages numbered one to two inclusive thereof, constitutes a true and correct diagram of the property affected and benefited by said proposed work and improvement as described in aforesaid Resolution of Intention, and to be assessed to pay the expenses of said work and improvement, and said diagram shows each separate lot, piece or parcel of land, the area in square feet of each such lots, pieces or parcels of land, and the relative location of the same to the work proposed to be done all within the limits of the assessment district described in said Resolution of Intention.

Dated, San Diego, California, February 20th, 1912.

W. M. Runsey
City Engineer of the City of San Diego, California.

City of San Diego,
County of San Diego, } ss.
State of California, }

I, Allen H. Wright, City Clerk of the City of San Diego, California, do hereby certify the foregoing diagram, consisting of pages numbered one to 2 inclusive hereof, was by the Common Council of said City approved by Resolution No. 10301, passed by the said Common Council on the 26th day of February, 1912.

Allen H. Wright
City Clerk of the City of San Diego, California, and Ex-Officio
Clerk of the Common Council of the said City.

ASSESSMENT NUMBER 76

In the Matter of Grading, Paving & Sewing for the improvement of the northwesterly line of De Poe Street to a point 400 feet northwesterly from the northwesterly line of Cass Street.

MARGIN

CONTRACTOR'S RETURN

STATE OF CALIFORNIA, COUNTY OF SAN DIEGO, CITY OF SAN DIEGO

Pursuant to Statute, I A. T. Adams as Street Superintendent of the City of San Diego, in the County of San Diego and State of California, do hereby assess and apportion, as shown hereinafter and in the diagram attached hereto, upon certain lots, portions of lots, and parcels of land in that Assessment District described in Resolution of Intention No. 1628, adopted June 5th, 1911, and on file in the office of the Clerk of said City, the exterior boundaries of which said district are also shown on the diagram hereto attached, referred to and made a part hereof, the sum of Five Thousand Five Hundred Eighty and 59/100 Dollars (\$2580.59), to be paid to Stephens and Company, agents or assigns, to cover the sum due (including incidental expenses) for the work of Grading, Paving & Sewing for the improvement of the northwesterly line of De Poe Street from the northwesterly line of Cass Street in said City, as said work is more particularly specified in my official contract therewith dated the 1st day of September, A. D. 1911.

W. S. Foulty being duly sworn of J. E. Clouse, the says that he is the Secy of Stephens and Company, assigned contractor named in annexed Assessment, Diagram and Warrant; that said assessment for the total cost of certain street work upon Del Mar Avenue from the northwesterly line between to a point 400 feet northwesterly from the northwesterly line of in said city, as more fully described therein and in the contract for said work with said J. E. Clouse made by the Superintendent of Streets in said city, dated the 1st day of September, A. D. 1911, levied as therein described upon certain lots, portions of lots, or parcels of land, and the unknown owners thereof for the sum of Two Thousand five hundred eighty and 59/100 Dollars (\$2580.59) payable to Stephens and Company, agents or assigns, was made, recorded and delivered by said Superintendent, on the 3rd day of June, A. D. 1912, to affiant in behalf of said contractor; that there were attached to the same and delivered to the same in the same behalf, at the same time, by said Superintendent, his Diagram thereto attached, and a warrant in favor of Stephens and Company for collecting said assessment, upon which warrant this return is endorsed; that in the case of all assessments therein described, but not included in the following table, affiant has, since the date last aforesaid, in the manner hereinafter described and in behalf of said contractor, made demand upon and received full payment from the owners of each and all such assessed lots and lands; and that besides all personal demands, affiant did, whenever the name of the owner of the lot is stated as "unknown," on the assessment, on the 6th day of June, A. D. 1912, within thirty days from the date of said warrant; and between the hours of 9 a. m. and 4 p. m., in behalf of said contractor, enter upon each of the corresponding lots, portions of lots and parcels of land assessed, and with said certificate, assessment, diagram and warrant, and in a loud, audible voice, publicly make demands for the payment of each of said assessments from the unknown owners thereof, upon each lot, portion of lot, or parcel of land, for each of its own assessments as specified in said assessment; and that whenever he found a building, tenant or occupant upon any of said premises, besides the public demand as aforesaid, he, at the same time, in the same behalf, presenting and exhibiting said certificate, assessment, diagram and warrant, in each instance, demanded from each tenant, or occupant, for the unknown owners, separately, the payment of each of said assessments upon said premises; and in the following table he states the name of such demandee, as "tenant," or "occupant," with the word "unknown;" but that, notwithstanding said demands, the following totals of said assessed sums, each separately demanded, and also the total, remain unpaid, to-wit:

All of said work has been performed and materials furnished, complying with the specifications and under my direction, and to my satisfaction and acceptance. And because the names of the owners of said assessed property are unknown to me, I herewith write the word "Unknown" opposite the number of the lot and the amount assessed thereon, and the number of each lot, portion of lot, or portion of land assessed.

TOTAL COST OF THE WORK IS \$2580.59, AS FOLLOWS:

INCIDENTAL EXPENSES:

Table listing costs: 14226 cubic yards cur @ 20 cents = \$284.52, 15814 cubic yards cur @ 1 cent = \$15.81, 44080 square feet paving @ 3 cents = \$1322.40, 1960 linear feet cur @ 40 cents = \$784.00. Total Contract Cost: \$2308.33.

Table listing incidental expenses: City Engineer's Official Fees \$191.00, Printing and Advertising \$53.06, Special Superintendent's compensation @ \$ per day \$, Clerical Work on Assessment \$28.20, Incidental Expenses Paid 4/12/12 784.00 \$784.00, Contract Cost \$2308.33. Total Cost: \$2580.59.

DIVIDED AS FOLLOWS:

Table with columns: Description of work (Cubic yards cur, Square feet paving, Linear feet cur), Unit, Rate, Amount, and Total Assessment. Includes handwritten notes and calculations.

Main assessment table with columns: OWNERS, ASSESSED UPON (TRACT OR SUBDIVISION, Lot, Block), TOTAL ASSESSMENT (Dollars, Cts.), DEMANDS MADE UPON OWNERS, DATE OF DEMAND (JUN 6, 1912), ASSESSMENT DUE AND UNPAID (Dollars, Cts.), SUBSEQUENT PAYMENTS, PAYMENTS OF INSTALLMENTS ON BONDS (Payments, Dollars, Cts., Date of Payment, Signature of Superintendent).

OWNERS	ASSESSED UPON			TOTAL ASSESSMENT		DEMANDS MADE UPON OWNERS	Assessment Number	DATE OF DEMAND	ASSESSMENT DUE AND UNPAID		SUBSEQUENT PAYMENTS	Bond Issued No. of Bond	PAYMENTS OF INSTALLMENTS ON BONDS				Signature of Superintendent of Streets Indorsing and Crediting the Payment
	Assessment No.	TRACT OR SUBDIVISION	Lot	Block	Dollars				Cts.	Dollars			Cts.	Payments	Dollars	Cts.	
Unknown	28	Ocean Beach	22	67	3391	Unknown	JUN 6 1912	3391					1st Paym't 2nd " 3rd " 4th " 5th " 6th " 7th " 8th " 9th " 10th "				PAID IN FULL Rel. on Assessment Roll
Unknown	29	Ocean Beach	1	67	11995	Unknown	JUN 6 1912	11995					1st Paym't 2nd " 3rd " 4th " 5th " 6th " 7th " 8th " 9th " 10th "				PAID IN FULL CREDIT NO. 2434
Unknown	30	Ocean Beach	2	67	2168	Unknown	JUN 6 1912	2168					1st Paym't 2nd " 3rd " 4th " 5th " 6th " 7th " 8th " 9th " 10th "				PAID IN FULL Rel. on Assessment Roll
Unknown	31	Ocean Beach	3	67	1885	Unknown	JUN 6 1912	1885					1st Paym't 2nd " 3rd " 4th " 5th " 6th " 7th " 8th " 9th " 10th "				PAID IN FULL Rel. on Assessment Roll
Unknown	32	Ocean Beach	4	67	1600	Unknown	JUN 6 1912	1600					1st Paym't 2nd " 3rd " 4th " 5th " 6th " 7th " 8th " 9th " 10th "				PAID IN FULL Rel. on Assessment Roll
Unknown	33	Ocean Beach	5	67	1315	Unknown	JUN 6 1912	1315					1st Paym't 2nd " 3rd " 4th " 5th " 6th " 7th " 8th " 9th " 10th "				PAID IN FULL Rel. on Assessment Roll
Unknown	34	Ocean Beach	6	67	1030	Unknown	JUN 6 1912	1030					1st Paym't 2nd " 3rd " 4th " 5th " 6th " 7th " 8th " 9th " 10th "				PAID IN FULL Rel. on Assessment Roll
Unknown	35	Ocean Beach	1	47	3391	Unknown	JUN 6 1912	3391					1st Paym't 2nd " 3rd " 4th " 5th " 6th " 7th " 8th " 9th " 10th "				PAID IN FULL Rel. on Assessment Roll
Unknown	36	Ocean Beach	2	47	3391	Unknown	JUN 6 1912	3391					1st Paym't 2nd " 3rd " 4th " 5th " 6th " 7th " 8th " 9th " 10th "				PAID IN FULL Rel. on Assessment Roll
Unknown	37	Ocean Beach	3	47	3391	Unknown	JUN 6 1912	3391					1st Paym't 2nd " 3rd " 4th " 5th " 6th " 7th " 8th " 9th " 10th "				PAID IN FULL Rel. on Assessment Roll
Unknown	38	Ocean Beach	4	47	3391	Unknown	JUN 6 1912	3391					1st Paym't 2nd " 3rd " 4th " 5th " 6th " 7th " 8th " 9th " 10th "				PAID IN FULL Rel. on Assessment Roll

1995

OWNERS	ASSESSED UPON				TOTAL ASSESSMENT Dollars Cts.	DEMANDS MADE UPON OWNERS	Assessment Number JUN 6 1912	DATE OF DEMAND JUN 6 1912	ASSESSMENT DUE AND UNPAID Dollars Cts.	SUBSEQUENT PAYMENTS	Bonds Issued for this Assessment No. of Series No. 6	PAYMENTS OF INSTALLMENTS ON BONDS				Signature of Superintendent of Streets Indorsing and Crediting the Payment
	Assessment No.	TRACT OR SUBDIVISION	Lot	Block								Payments	Dollars	Cts.	Date of Payment	
Unknown	39	Ocean Beach	5	47	3392	Unknown	JUN 6 1912	3392				1st Paym't 2nd " 3rd " 4th " 5th " 6th " 7th " 8th " 9th " 10th "				PAID IN FULL Ret. on Assessment Roll
Unknown	40	Ocean Beach	6	47	3391	Unknown	JUN 6 1912	3391				1st Paym't 2nd " 3rd " 4th " 5th " 6th " 7th " 8th " 9th " 10th "				PAID IN FULL Ret. on Assessment Roll
Unknown	41	Ocean Beach	7	47	3391	Unknown	JUN 6 1912	3391				1st Paym't 2nd " 3rd " 4th " 5th " 6th " 7th " 8th " 9th " 10th "				PAID IN FULL CERTIFICATE NO. 2435
Unknown	42	Ocean Beach	8	47	3391	Unknown	JUN 6 1912	3391				1st Paym't 2nd " 3rd " 4th " 5th " 6th " 7th " 8th " 9th " 10th "				PAID IN FULL CERTIFICATE NO. 2435
Unknown	43	Ocean Beach	9	47	3391	Unknown	JUN 6 1912	3391				1st Paym't 2nd " 3rd " 4th " 5th " 6th " 7th " 8th " 9th " 10th "	3391 1-4-13 3391 1-7-14 3391 January Term 1915 3391 January Term, 1916 3391 January Term, 1917 3391 January Term, 1918 3391 January Term, 1919 3391 January Term, 1920			PAID IN FULL CERTIFICATE NO. 2435
Unknown	44	Ocean Beach	10	47	3391	Unknown	JUN 6 1912	3391				1st Paym't 2nd " 3rd " 4th " 5th " 6th " 7th " 8th " 9th " 10th "	3391 1-4-13 3391 1-7-14 3391 January Term 1915 3391 January Term, 1916 3391 January Term, 1917 3391 January Term, 1918 3391 January Term, 1919 3391 January Term, 1920			PAID IN FULL CERTIFICATE NO. 2435
Unknown	45	Ocean Beach	11	47	3392	Unknown	JUN 6 1912	3392				1st Paym't 2nd " 3rd " 4th " 5th " 6th " 7th " 8th " 9th " 10th "	3392 12-31-12 3392 1-9-14 3392 January Term 1915 3392 January Term, 1916 3392 January Term, 1917 3392 January Term, 1918 3392 January Term, 1919 3392 January Term, 1920			CONCLUSIVELY PRESUMED PAID
Unknown	46	Ocean Beach	12	47	3391	Unknown	JUN 6 1912	3391				1st Paym't 2nd " 3rd " 4th " 5th " 6th " 7th " 8th " 9th " 10th "	3391 12-26-12 3391 12-31-13 3391 January Term 1915 3391 January Term, 1916 3391 January Term, 1917 3391 January Term, 1918 3391 January Term, 1919 3391 January Term, 1920			CONCLUSIVELY PRESUMED PAID
Unknown	47	Ocean Beach	13	47	3391	Unknown	JUN 6 1912	3391				1st Paym't 2nd " 3rd " 4th " 5th " 6th " 7th " 8th " 9th " 10th "	3391 12-26-12 3391 12-31-13 3391 January Term 1915 3391 January Term, 1916 3391 January Term, 1917 3391 January Term, 1918 3391 January Term, 1919 3391 January Term, 1920			CONCLUSIVELY PRESUMED PAID
Unknown	48	Ocean Beach	14	47	3391	Unknown	JUN 6 1912	3391				1st Paym't 2nd " 3rd " 4th " 5th " 6th " 7th " 8th " 9th " 10th "	3391 12-26-12 3391 12-31-13 3391 January Term 1915 3391 January Term, 1916 3391 January Term, 1917 3391 January Term, 1918 3391 January Term, 1919 3391 January Term, 1920			CONCLUSIVELY PRESUMED PAID
Unknown	49	Ocean Beach	15	47	3392	Unknown	JUN 6 1912	3392				1st Paym't 2nd " 3rd " 4th " 5th " 6th " 7th " 8th " 9th " 10th "				PAID IN FULL Ret. on Assessment Roll

OWNERS	ASSESSED UPON				TOTAL ASSESSMENT		DEMANDS MADE UPON OWNERS	Assessment Number	DATE OF DEMAND	ASSESSMENT DUE AND UNPAID		SUBSEQUENT PAYMENTS	Bonds Issued for No. of Dollars	PAYMENTS OF INSTALLMENTS ON BONDS					
	Assessment No.	TRACT OR SUBDIVISION	Lot	Block	Dollars	Cts.				Dollars	Cts.			Payments	Dollars	Cts.	Date of Payment	Signature of Superintendent Streets Indorsing and Creating the Payment	
Unknown	50	Ocean Beach	16	47	33	91	Unknown	JUN 6 1912	33	91				1st Paym't					
														2nd "					
														3rd "					
														4th "					
														5th "					
														6th "					
														7th "					
														8th "					
														9th "					
														10th "					
														1st Paym't	3391	2-21-13			
														2nd "	3391	12-30-13			
														3rd "	3391	January Term, 1915			
														4th "	3391	January Term, 1916			
														5th "	3391	January Term, 1917			
														6th "	3391	January Term, 1918			
														7th "	3391	January Term, 1919			
														8th "	3391	January Term, 1920			
														9th "	3391	January Term, 1921			
														10th "	3391	January Term, 1922			
														1st Paym't	3392	12-31-13			
														2nd "	3392	12-30-13			
														3rd "	3392	January Term, 1915			
														4th "	3392	January Term, 1916			
														5th "	3392	January Term, 1917			
														6th "	3392	January Term, 1918			
														7th "	3392	January Term, 1919			
														8th "	3392	January Term, 1920			
														9th "	3392	January Term, 1921			
														10th "	3392	January Term, 1922			
														1st Paym't					
														2nd "					
														3rd "					
														4th "					
														5th "					
														6th "					
														7th "					
														8th "					
														9th "					
														10th "					
														1st Paym't					
														2nd "					
														3rd "					
														4th "					
														5th "					
														6th "					
														7th "					
														8th "					
														9th "					
														10th "					
														1st Paym't					
														2nd "					
														3rd "					
														4th "					
														5th "					
														6th "					
														7th "					
														8th "					
														9th "					
														10th "					
														1st Paym't					
														2nd "					
														3rd "					
														4th "					
														5th "					
														6th "					
														7th "					
														8th "					
														9th "					
														10th "					

CONCLUSIVELY PRESUMED PAID

CONCLUSIVELY PRESUMED PAID

PAID IN FULL

PAID IN FULL

PAID IN FULL

PAID IN FULL

PAID IN FULL

PAID IN FULL

PAID IN FULL

PAID IN FULL

PAID IN FULL

OWNERS	ASSESSED UPON				TOTAL ASSESSMENT Dollars Cts.	DEMANDS MADE UPON OWNERS	Assessment Number	DATE OF DEMAND	ASSESSMENT DUE AND UNPAID Dollars Cts.	SUBSEQUENT PAYMENTS	Bonds Issued for... No. of Bonds	PAYMENTS OF INSTALLMENTS ON BONDS				
	Assessment No.	TRACT OR SUBDIVISION	Lot	Block								Payments	Dollars	Cts.	Date of Payment	Signature of Superintendent of Streets Indorsing and Crediting the Payment
Unknown	61	Ocean Beach	27	46	3391	Unknown	JUN 6 1912	3391	17	Certified for Bond. CONCLUSIVELY PRESUMED PAID		1st Paym't	3391	DEC 31 1912	D. W. Adams	
												2nd "	3391	1-6-14	D. W. Adams	
												3rd "	3391	January Term 1915	D. W. Adams	
												4th "	3391	January Term, 1916	D. W. Adams	
												5th "	3391	January Term, 1917	D. W. Adams	
												6th "	3391	January Term, 1918	D. W. Adams	
												7th "				
												8th "				
												9th "				
												10th "	3391	January Term, 1922	F. A. Rhodes	
Unknown	62	Ocean Beach	28	46	3391	Unknown	JUN 6 1912	3391	18	Certified for Bond. CONCLUSIVELY PRESUMED PAID		1st Paym't	3391	DEC 31 1912	D. W. Adams	
												2nd "	3391	1-6-14	D. W. Adams	
												3rd "	3391	January Term 1915	D. W. Adams	
												4th "	3391	January Term, 1916	D. W. Adams	
												5th "	3391	January Term, 1917	D. W. Adams	
												6th "	3391	January Term, 1918	D. W. Adams	
												7th "				
												8th "				
												9th "				
												10th "	3391	January Term, 1922	F. A. Rhodes	
Unknown	63	Ocean Beach	29	46	3391	Unknown	JUN 6 1912	3392		Cancelled by Sale of Property PAID IN FULL Certificate No. 11189 Certified for Bond.		1st Paym't	3392	DEC 31 1912	D. W. Adams	
												2nd "	3392	1-9-14	D. W. Adams	
												3rd "	3392	January Term 1915	D. W. Adams	
												4th "	3392	January Term, 1916	D. W. Adams	
												5th "	3392	January Term, 1917	D. W. Adams	
												6th "				
												7th "				
												8th "				
												9th "				
												10th "				
Unknown	64	Ocean Beach	30	46	3391	Unknown	JUN 6 1912	3391		Cancelled by Sale of Property PAID IN FULL Certificate No. 11189 Certified for Bond.		1st Paym't	3391	DEC 31 1912	D. W. Adams	
												2nd "	3391	1-9-14	D. W. Adams	
												3rd "	3391	January Term 1915	D. W. Adams	
												4th "	3391	January Term, 1916	D. W. Adams	
												5th "	3391	January Term, 1917	D. W. Adams	
												6th "				
												7th "				
												8th "				
												9th "				
												10th "				
Unknown	65	Ocean Beach	31	46	3391	Unknown	JUN 6 1912	3391				1st Paym't				PAID IN FULL Rel. on Assessment Roll
												2nd "				
												3rd "				
												4th "				
												5th "				
												6th "				
												7th "				
												8th "				
												9th "				
												10th "				
Unknown	66	Ocean Beach	32	46	3391	Unknown	JUN 6 1912	3391				1st Paym't				PAID IN FULL Rel. on Assessment Roll
												2nd "				
												3rd "				
												4th "				
												5th "				
												6th "				
												7th "				
												8th "				
												9th "				
												10th "				
Unknown	67	Ocean Beach	33	46	3391	Unknown	JUN 6 1912	3391	21	Certified for Bond. CONCLUSIVELY PRESUMED PAID		1st Paym't	3391	12-27-12	D. W. Adams	
												2nd "	3391	12-31-13	D. W. Adams	
												3rd "	3391	January Term 1915	D. W. Adams	
												4th "	3391	January Term, 1916	D. W. Adams	
												5th "	3391	January Term, 1917	D. W. Adams	
												6th "	3391	January Term, 1918	D. W. Adams	
												7th "	3391	January Term, 1919	D. W. Adams	
												8th "	3391	January Term, 1920	D. W. Adams	
												9th "				
												10th "	3391	January Term, 1922	F. A. Rhodes	
Unknown	68	Ocean Beach	34	46	3391	Unknown	JUN 6 1912	3391	22	Certified for Bond. CONCLUSIVELY PRESUMED PAID		1st Paym't	3391	12-27-12	D. W. Adams	
												2nd "	3391	12-31-13	D. W. Adams	
												3rd "	3391	January Term 1915	D. W. Adams	
												4th "	3391	January Term, 1916	D. W. Adams	
												5th "	3391	January Term, 1917	D. W. Adams	
												6th "	3391	January Term, 1918	D. W. Adams	
												7th "	3391	January Term, 1919	D. W. Adams	
												8th "	3391	January Term, 1920	D. W. Adams	
												9th "				
												10th "	3391	January Term, 1922	F. A. Rhodes	
Unknown	69	Ocean Beach	35	46	3391	Unknown	JUN 6 1912	3391				1st Paym't				PAID IN FULL Rel. on Assessment Roll
												2nd "				
												3rd "				
												4th "				
												5th "				
												6th "				
												7th "				
												8th "				
												9th "				
												10th "				
Unknown	70	Ocean Beach	36	46	3391	Unknown	JUN 6 1912	3391				1st Paym't				PAID IN FULL Rel. on Assessment Roll
												2nd "				
												3rd "				
												4th "				
												5th "				
												6th "				
												7th "				
												8th "				
												9th "				
												10th "				
Unknown	71	Ocean Beach	37	46	3391	Unknown	JUN 6 1912	3391				1st Paym't				PAID IN FULL Rel. on Assessment Roll
												2nd "				
												3rd "				
												4th "				
												5th "				
												6th "				
												7th "				
												8th "				
												9th "				
												10th "				

OWNERS	ASSESSED UPON				TOTAL ASSESSMENT		DEMANDS MADE UPON OWNERS	Assessment Number	DATE OF DEMAND	ASSESSMENT DUE AND UNPAID		SUBSEQUENT PAYMENTS	Bonds Issued for this assessment No. of Series No.	PAYMENTS OF INSTALLMENTS ON BONDS						
	Assessment No.	TRACT OR SUBDIVISION	Lot	Block	Dollars	Cts.				Dollars	Cts.			Payments	Dollars	Cts.	Date of Payment	Signature of Superintendent Streets Indorsing and Crediting the Payment		
Unknown	72	Ocean Beach	38	46	33	91	Unknown	JUN 6 1912	33	91				1st Paym't						
Unknown	73	Ocean Beach	39	46	33	91	Unknown	JUN 6 1912	33	91			23	1st Paym't	3391	DEC 31 1912	Ret. on Assessment Roll			
Unknown	74	Ocean Beach	40	46	33	91	Unknown	JUN 6 1912	33	92			24	1st Paym't	3392	DEC 31 1912	Ret. on Assessment Roll			
Unknown	75	Ocean Beach	41	46	33	91	Unknown	JUN 6 1912	33	91			25	1st Paym't	3391	DEC 31 1912	Ret. on Assessment Roll			
Unknown	76	Ocean Beach	42	46	33	91	Unknown	JUN 6 1912	33	91			26	1st Paym't	3392	1-3-13	Ret. on Assessment Roll			
Unknown	77	Ocean Beach	43	46	33	91	Unknown	JUN 6 1912	33	92			27	1st Paym't	3392	1-17-14	Ret. on Assessment Roll			
Unknown	78	Ocean Beach	44	46	33	91	Unknown	JUN 6 1912	33	91				1st Paym't			PAID IN FULL			
Unknown	79	Ocean Beach	45	46	33	91	Unknown	JUN 6 1912	33	91				1st Paym't			PAID IN FULL			
Unknown	80	Ocean Beach	46	46	33	91	Unknown	JUN 6 1912	33	92				1st Paym't			PAID IN FULL			
Unknown	81	Ocean Beach	47	46	33	91	Unknown	JUN 6 1912	33	91				1st Paym't			PAID IN FULL			
Unknown	82	Ocean Beach	48	46	33	91	Unknown	JUN 6 1912	33	91				1st Paym't			PAID IN FULL			
Total Assessment					\$258059															

Certified for Bond
CONCLUSIVELY PRESUMED PAID

Certified for Bond
CONCLUSIVELY PRESUMED PAID

Cancelled by Sale of Property
PAID IN FULL
CERTIFICATE NO. 1342-22
Certified for Bond

Certified for Bond
CONCLUSIVELY PRESUMED PAID

PAID IN FULL

PAID IN FULL

PAID IN FULL

PAID IN FULL
CERTIFICATE NO. 2432

PAID IN FULL
CERTIFICATE NO. 2437

PAID IN FULL

PAID IN FULL

OWNERS	ASSESSED UPON				TOTAL ASSESSMENT		DEMANDS MADE UPON OWNERS	Assessment Number	DATE OF DEMAND 19.....	ASSESSMENT DUE AND UNPAID		SUBSEQUENT PAYMENTS	Bonds Issued For per year No. of Series No. Bond	PAYMENTS OF INSTALLMENTS ON BONDS				
	Assessment No.	TRACT OR SUBDIVISION	Lot	Block	Dollars	Cts.				Dollars	Cts.			Payments	Dollars	Cts.	Date of Payment	Signature of Superintendent of Streets Indorsing and Crediting the Payment
														1st Paym't				
														2nd "				
														3rd "				
														4th "				
														5th "				
														6th "				
														7th "				
														8th "				
														9th "				
														10th "				
														1st Paym't				
														2nd "				
														3rd "				
														4th "				
														5th "				
														6th "				
														7th "				
														8th "				
														9th "				
														10th "				
														1st Paym't				
														2nd "				
														3rd "				
														4th "				
														5th "				
														6th "				
														7th "				
														8th "				
														9th "				
														10th "				
														1st Paym't				
														2nd "				
														3rd "				
														4th "				
														5th "				
														6th "				
														7th "				
														8th "				
														9th "				
														10th "				
														1st Paym't				
														2nd "				
														3rd "				
														4th "				
														5th "				
														6th "				
														7th "				
														8th "				
														9th "				
														10th "				

OWNERS	ASSESSED UPON				TOTAL ASSESSMENT		DEMANDS MADE UPON OWNERS	Assessment Number	DATE OF DEMAND	ASSESSMENT DUE AND UNPAID		SUBSEQUENT PAYMENTS	Bonds Issued at _____ per cent No. of Bond Series No.	PAYMENTS OF INSTALLMENTS ON BONDS					
	Assessment No.	TRACT OR SUBDIVISION	Lot	Block	Dollars	Cts.				Dollars	Cts.			Payments	Dollars	Cts.	Date of Payment	Signature of Superintendent of Streets Indorsing and Crediting the Payment	
									19					1st Paym't					
														2nd "					
														3rd "					
														4th "					
														5th "					
														6th "					
														7th "					
														8th "					
														9th "					
														10th "					

*Mean the following abbreviations have the following meanings
 S.E. means Southeast
 S.W. means Southwest
 J.E. means East
 N.W. means Northwest*

Done at San Diego, California, JUN 3 1912 191

Recorded JUN 3 1912 191

D. Adams
 Superintendent of Streets of the City of San Diego, California.

CONTRACTOR'S RETURN—Continued.

(Affiant's name.)

W. L. Foulty

I, *D. Adams*, Superintendent of Streets of the City of San Diego, California, do hereby certify that all charges herein stated are correct, and that the computations and calculations of this Assessment are correct.

Recorded JUN 3 1912 191

D. Adams
 Superintendent of Streets of the City of San Diego, California.

Subscribed and sworn to this *seventh* day of *June* A. D. 1912, before me,

(Seal) *H. E. Doolittle*
 Notary Public.

in and for the County of San Diego, State of California.

Filed this *7th* day of *June* A. D. 1912

D. Adams
 Street Superintendent of the City of San Diego.

CERTIFICATE OF THE CITY ENGINEER

I, *W. M. Ramsey*, City Engineer of the City of San Diego, in the County of San Diego, State of California, do hereby certify that the work of *grading, paving, & curbing of Leisberg Ave. from the* from the *Northwestern* line of *De La Rue Street* to the *Northwestern* line of *Cable Street* was performed in accordance with the surveys and the engineering work done by me and under my direction; and that the quantities thereof were correctly given by me to the Superintendent of Streets, and said work is in accord with the official grade of said street.

Dated at San Diego, Calif. JUN 3 1912 191

W. M. Ramsey
 City Engineer of the City of San Diego, California.

Recorded JUN 3 1912 191
D. Adams
 Superintendent of Streets of the City of San Diego, California.

Recorded *June 7* A. D. 1912

D. Adams
 Street Superintendent of the City of San Diego.

WARRANT

By Virtue Hereof, I, *D. Adams*, Street Superintendent of the City of San Diego, County of San Diego, and State of California, by virtue of the authority vested in me as said Street Superintendent, do authorize and empower *Stuphus and Company, its* agents or assigns, to demand and receive the several assessments upon the assessment and diagram hereto attached, and this shall be *its* warrant for the same. Serial bonds, bearing interest at the rate of *seven* per cent, per annum and extending over a period ending ten years from their date, are to be issued to represent the cost and expenses of the work described in the assessment, and in the manner and form proscribed by law; and an even annual proportion of the principal sum thereof shall be payable, by coupon, on the second day of January every year after their date, until the whole is paid, and the interest shall be payable semi-annually, by coupon, on the second days of January and July, respectively, of each year on all sums unpaid, until the whole of said principal and interest are paid; and notice is hereby given that a bond in such series will issue to represent each assessment of twenty-five dollars or more remaining unpaid for thirty days after the date of this warrant, or five days after the decision of the Common Council of this city upon an appeal.

San Diego, JUN 3 1912 A. D. 191

D. Adams
 Street Superintendent of the City of San Diego.

Countersigned by

Recorded JUN 3 1912 A. D. 191

H. Rodson
 Mayor of the City of San Diego.

D. Adams
 Street Superintendent of the City of San Diego.

CERTIFICATE OF RECORD

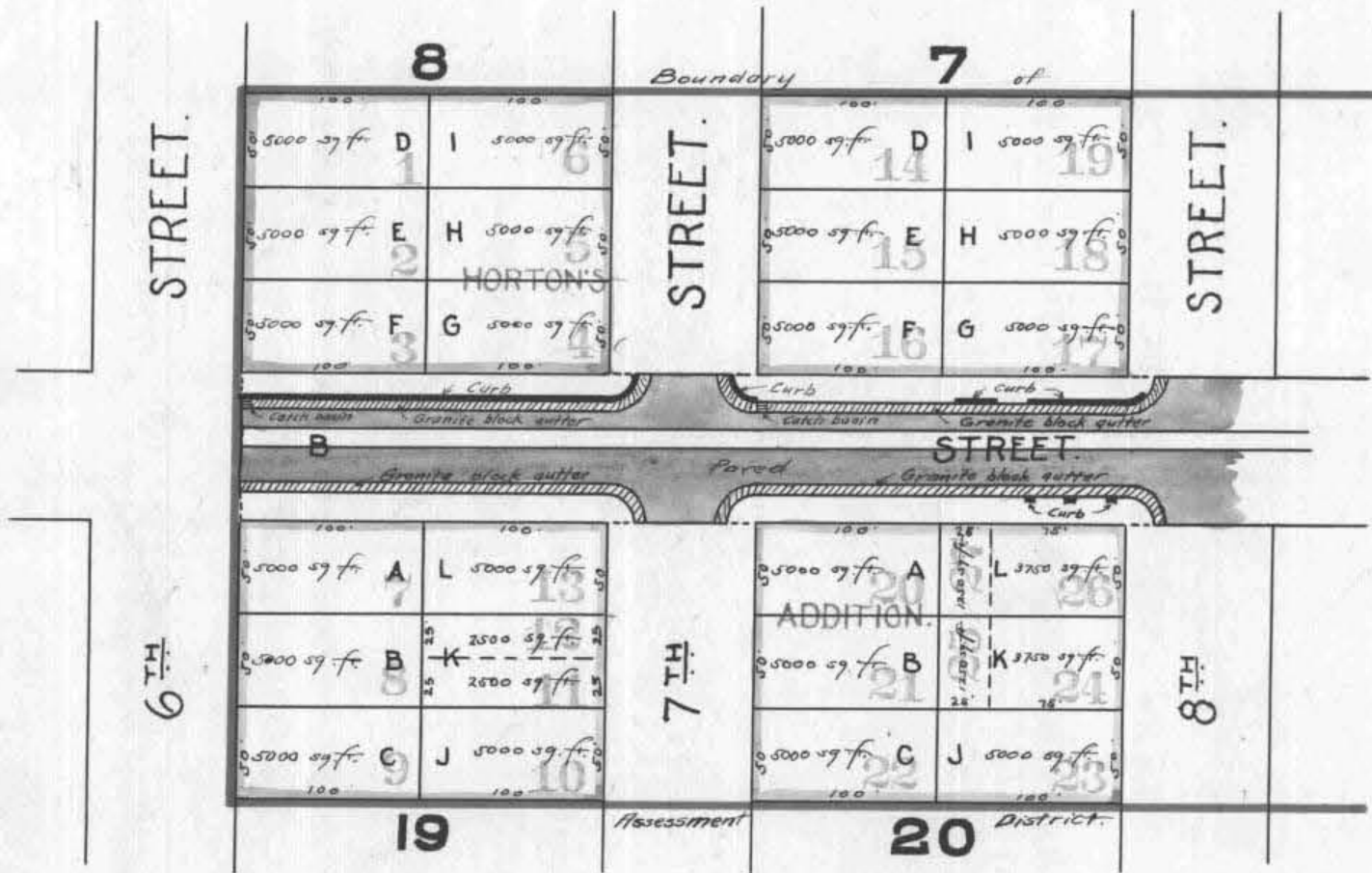
I hereby complete and sign the foregoing record from page *303* to page *316* both inclusive of the Assessment, Diagram, Warrant, Certificate of the City Engineer, Contractor's Return and also in the Book of "Contracts and Bonds," the recorded Contract and Bond, each numbered _____ all for the work therein described upon *Leisberg Ave.* from the *Northwestern* line of *De La Rue* to the *Northwestern* line of *Cable Street*

Office of the Street Superintendent, San Diego, California, this *7th* day of *June* A. D. 1912

D. Adams
 Street Superintendent of the City of San Diego.

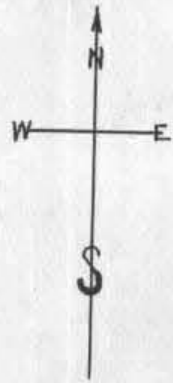
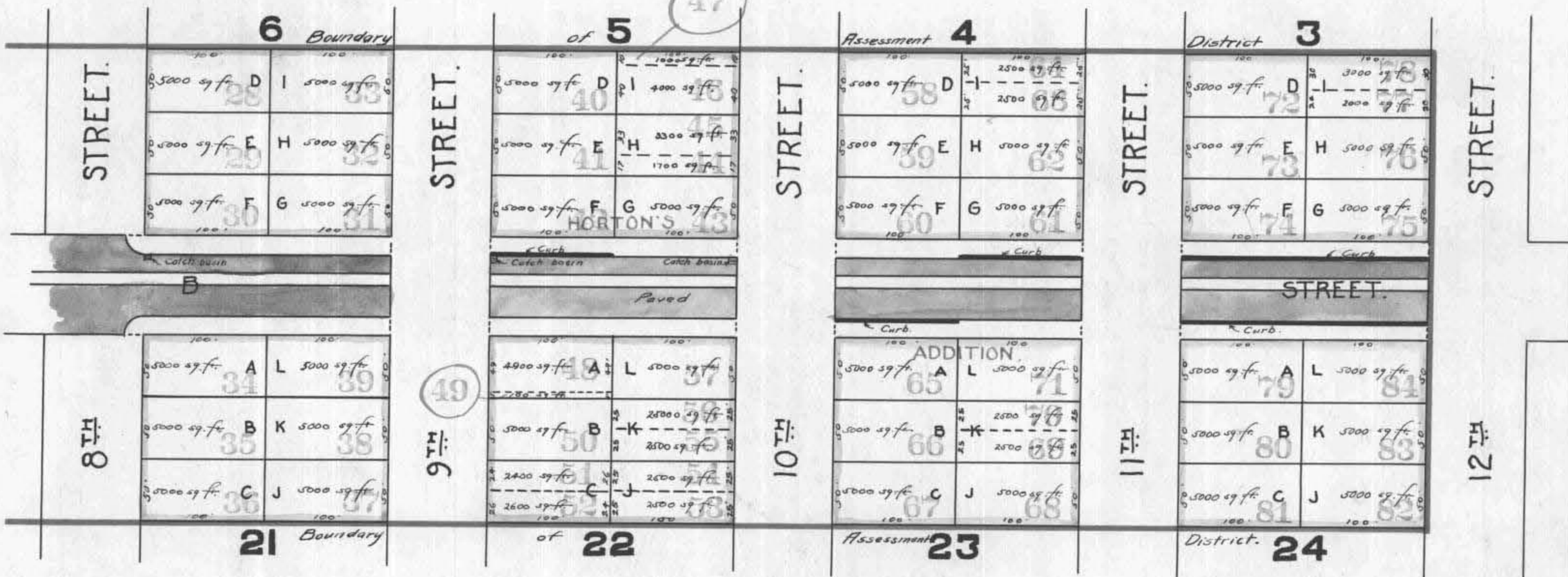
DIAGRAM

Exhibiting B Street and its intersecting streets from the East line of Sixth Street to the West line of Twelfth Street in the City of San Diego, California, on which work has been done under my official contract as Street Superintendent of said city, with _____ dated the _____ day of _____ A. D. 191____, for the Paving and other work upon said B Street as is more particularly described in said contract; showing the relative location of each district, lot, portion of lot, or parcel of land assessed, to the work done; numbered in red in ink to correspond with the red ink numbers in the assessment; and showing the number of lots assessed for said work contracted for and performed. Herein "No." is used for the word "number" and "ft." for the word "feet." The marks ' and " mean respectively "feet" and "inches." Figures in black ink, next to property line show, each, the length of said line in feet. Other figures in black ink show the numbers of the lots and blocks.



The lots and blocks in Horton's Addition, as shown on this sheet are according to map in deed book 13 page 552 filed in the office of the County Recorder of the County of San Diego, State of California.

1200
160
1340
1220
120
1460



At said City of San Diego, California, this 12th day of June A. D. 1912

J. S. Adams
Superintendent of Streets of the City of San Diego, California.

Recorded A. D. June 12 1912

J. S. Adams
Superintendent of Streets of the City of San Diego, California.

City of San Diego,
County of San Diego, } ss.
State of California, }

I, W. M. Rumsey, City Engineer of the City of San Diego, California, pursuant to Resolution No. 10714, passed by the Common Council of said City on the twenty-ninth day of April 1912, directing me, as such engineer, to make and present to said Common Council a diagram of the property affected and benefited by the proposed work and improvement to be done on B Street between the east line of Sixth street and the west line of Twelfth street as described in Resolution of Intention No. 10059, passed by said Common Council on the twenty-ninth day of January 1912, and on file in the office of the Clerk of said City, herewith present this document, consisting of two pages, to said Common Council, and I do hereby certify that pages numbered one to two inclusive thereof, constitutes a true and correct diagram of the property affected and benefited by said proposed work and improvement as described in aforesaid Resolution of Intention, and to be assessed to pay the expenses of said work and improvement, and said diagram shows each separate lot, piece or parcel of land, the area in square feet of each such lots, pieces or parcels of land, and the relative location of the same to the work proposed to be done all within the limits of the assessment district described in said Resolution of Intention.

Dated, San Diego, California, May 27th 1912

W. M. Rumsey
City Engineer of the City of San Diego, California.

City of San Diego,
County of San Diego, } ss.
State of California, }

I, ALLEN H. WRIGHT, City Clerk of the City of San Diego, California, do hereby certify the foregoing diagram, consisting of pages numbered one to 2 inclusive hereof, was by the Common Council of said City approved by Resolution No. 10988, passed by the said Common Council on the 10th day of June 1912.

Allen H. Wright
City Clerk of the City of San Diego, California, and Ex-Officio
Clerk of the Common Council of the said City.

ASSESSMENT NUMBER 77

In the Matter of Paving, Grading, Cutting & the construction of catch basins on "B" Street from the east line of 6th Street to the west line of 12th Street

Pursuant to Statute, I, A. K. Adams as Street Superintendent of the City of San Diego, in the County of San Diego and State of California, do hereby assess and apportion, as shown hereinafter and in the diagram attached hereto, upon certain lots, portions of lots, and parcels of land in that Assessment District described in Resolution of Intention No. 10059, adopted January 29th, 1912, and on file in the office of the Clerk of said City, the exterior boundaries of which said district are also shown on the diagram hereto attached, referred to and made a part hereof, the sum of Twelve Thousand Five Hundred and 08/100 Dollars (\$12502.08), to be paid to The Fairchild Wilson Victor Company, its agents or assigns, to cover the sum due (including incidental expenses) for the work of Paving, Grading, Cutting & construction of catch basins on "B" Street, from the East line of 6th Street to the West line of 12th Street in said City, as said work is more particularly specified in my official contract therefor with said The Fairchild Wilson Victor Company dated the 8th day of May, A. D. 1912.

All of said work has been performed and materials furnished, complying with the specifications and under my direction, and to my satisfaction and acceptance. And because the names of the owners of said assessed property are unknown to me, I herewith write the word "Unknown" opposite the number of the lot and the amount assessed thereon, and the number of each lot, portion of lot, or portion of land assessed.

TOTAL COST OF THE WORK IS \$12502.08, AS FOLLOWS:

INCIDENTAL EXPENSES:	
57942.07 Square feet paving @ 178 cents	\$ 10313.68
1042.73 Square feet curbs @ 36 cents	\$ 375.38
3343.66 Square feet gutters @ 38 cents	\$ 1270.59
Catch basins	\$ 110.00
Contract Cost	\$ 12069.65
City Engineer's Official Fees	\$ 345.00
Printing and Advertising	\$ 55.23
Special Superintendent's compensation @ \$ per day	\$ 32.20
Clerical Work on Assessment	\$ 432.43
Incidental Expenses	\$ 432.43
Contract Cost	\$ 12069.65
Total Cost	\$ 12502.08

DIVIDED AS FOLLOWS:

Assessed Upon	Last of paving		Last of curb		Last of gutter		Last of catch basins		Incidental Expenses		Total Assessment	
	Dollars	Cents	Dollars	Cents	Dollars	Cents	Dollars	Cents	Dollars	Cents	Dollars	Cents
57942.07 Square feet paving @ 178 cents 1042.73 Square feet curbs @ 36 cents 3343.66 Square feet gutters @ 38 cents Catch basins	10313	68	375	38	1270	59	110	00	432	43	12502	08

MARGIN

CONTRACTOR'S RETURN

STATE OF CALIFORNIA, COUNTY OF SAN DIEGO, CITY OF SAN DIEGO ss.

E. L. Nash being duly sworn, says that he is the agent for the contractor named in annexed Assessment, Diagram and Warrant; that said assessment for the total cost of certain street work upon "B" Street between 6th & 12th St.

in said city, as more fully described therein and in the contract for said work with said Fairchild Wilson Victor Co made by the Superintendent of Streets in said city, dated the 8th day of May, A. D. 1912, levied as therein described upon certain lots, portions of lots, or parcels of land, and the unknown owners thereof for the sum of Twelve Thousand Five Hundred and 08/100 Dollars (\$12,502.08), payable to Fairchild Wilson Victor Co

agents or assigns, was made, recorded and delivered by said Superintendent on the 18th day of June, A. D. 1912, to affiant in behalf of said contractor; that there were attached to the same and delivered to the same in the same behalf, at the same time, by said Superintendent, his Diagram hereto attached, and a warrant in favor of Fairchild Wilson Victor Co for collecting said assessment, upon which warrant this return is endorsed; that in the case of all assessments therein described, but not included in the following table, affiant has, since the date last aforesaid, in the manner hereinafter described and in behalf of said contractor, made demand upon and received full payment from the owners of each and all such assessed lots and lands; and that besides all personal demands, affiant did, whenever the name of the owner of the lot is stated as "unknown," on the assessment, on the 10th day of July, A. D. 1912, within thirty days from the date of said warrant; and between the hours of 9 a. m. and 4 p. m., in behalf of said contractor, enter upon each of the corresponding lots, portions of lots and parcels of land assessed, and with said certificate, assessment, diagram and warrant, and in a loud, audible voice, publicly make demands for the payment of each of said assessments from the unknown owners thereof, upon each lot, portion of lot, or parcel of land, for each of its own assessments as specified in said assessment; and that whenever he found a building, tenant or occupant upon any of said premises, besides the public demand as aforesaid, he, at the same time, in the same behalf, presenting and exhibiting said certificate, assessment, diagram and warrant, in each instance, demanded from each tenant, or occupant, for the unknown owners, separately, the payment of each of said assessments upon said premises; and in the following table he states the name of such demandee, as "tenant," or "occupant," with the word "unknown;" but that, notwithstanding said demands, the following totals of said assessed sums, each separately demanded, and also the total, remain unpaid, to-wit:

day of July, A. D. 1912, within thirty days from the date of said warrant; and between the hours of 9 a. m. and 4 p. m., in behalf of said contractor, enter upon each of the corresponding lots, portions of lots and parcels of land assessed, and with said certificate, assessment, diagram and warrant, and in a loud, audible voice, publicly make demands for the payment of each of said assessments from the unknown owners thereof, upon each lot, portion of lot, or parcel of land, for each of its own assessments as specified in said assessment; and that whenever he found a building, tenant or occupant upon any of said premises, besides the public demand as aforesaid, he, at the same time, in the same behalf, presenting and exhibiting said certificate, assessment, diagram and warrant, in each instance, demanded from each tenant, or occupant, for the unknown owners, separately, the payment of each of said assessments upon said premises; and in the following table he states the name of such demandee, as "tenant," or "occupant," with the word "unknown;" but that, notwithstanding said demands, the following totals of said assessed sums, each separately demanded, and also the total, remain unpaid, to-wit:

OWNERS	ASSESSED UPON			TOTAL ASSESSMENT		DEMANDS MADE UPON OWNERS	Assessment Number	DATE OF DEMAND	ASSESSMENT DUE AND UNPAID		SUBSEQUENT PAYMENTS	Bonds Issued No. for each cent of Series No. 20	PAYMENTS OF INSTALLMENTS ON BONDS						
	Assessment No.	TRACT OR SUBDIVISION	Lot Block	Dollars	Cts.				Dollars	Cts.			19	Dollars	Cts.	Payments	Dollars	Cts.	Date of Payment
Unknown	1	Horton's Addition	D 8	77	75								1st Paym't						
													2nd "						
													3rd "						
													4th "						
													5th "						
													6th "						
													7th "						
													8th "						
													9th "						
													10th "						PAID IN FULL Ret. on Assessment Roll
Unknown	2	Horton's Addition	F 8	128	74								1st Paym't						
													2nd "						
													3rd "						
													4th "						
													5th "						
													6th "						
													7th "						
													8th "						
													9th "						
													10th "						PAID IN FULL Ret. on Assessment Roll
Unknown	3	Horton's Addition	G 8	345	00								1st Paym't						
													2nd "						
													3rd "						
													4th "						
													5th "						
													6th "						
													7th "						
													8th "						
													9th "						
													10th "						PAID IN FULL Ret. on Assessment Roll
Unknown	4	Horton's Addition	H 8	494	35								1st Paym't						
													2nd "						
													3rd "						
													4th "						
													5th "						
													6th "						
													7th "						
													8th "						
													9th "						
													10th "						PAID IN FULL Ret. on Assessment Roll
Unknown	5	Horton's Addition	K 8	178	53								1st Paym't						
													2nd "						
													3rd "						
													4th "						
													5th "						
													6th "						
													7th "						
													8th "						
													9th "						
													10th "						PAID IN FULL Ret. on Assessment Roll

OWNERS	ASSESSED UPON				TOTAL ASSESSMENT		DEMANDS MADE UPON OWNERS	Assessment Number	DATE OF DEMAND	ASSESSMENT DUE AND UNPAID		SUBSEQUENT PAYMENTS	Bonds Issued for years at per cent No. of Bond Section No.	PAYMENTS OF INSTALLMENTS ON BONDS				
	Assessment No.	TRACT OR SUBDIVISION	Lot	Block	Dollars	Cts.				Dollars	Cts.			Payments	Dollars	Cts.	Date of Payment	Signature of Superintendent of Streets Indorsing and Crediting the Payment
Unknown	6	Horton's Addition	2	8	57 39 19 87 48 08 171 <u>127 05</u>			JUL 10 1912						1st Paym't 2nd " 3rd " 4th " 5th " 6th " 7th " 8th " 9th " 10th "				PAID IN FULL Ref. on Assessment Roll
Unknown	7	Horton's Addition	X	19	329 54 79 46 <u>309 00</u>		Unknown	JUL 10 1912	309 00					1st Paym't 2nd " 3rd " 4th " 5th " 6th " 7th " 8th " 9th " 10th "				PAID IN FULL CERTIFICATE NO. 242
Unknown	8	Horton's Addition	B	19	95 64 33 10 <u>128 74</u>		Unknown	JUL 10 1912	128 74					1st Paym't 2nd " 3rd " 4th " 5th " 6th " 7th " 8th " 9th " 10th "				PAID IN FULL CERTIFICATE NO. 243
Unknown	9	Horton's Addition	B	19	57 39 19 87 77 25									1st Paym't 2nd " 3rd " 4th " 5th " 6th " 7th " 8th " 9th " 10th "				PAID IN FULL Ref. on Assessment Roll
Unknown	10	Horton's Addition	J	19	57 39 19 87 48 08 <u>125 34</u>									1st Paym't 2nd " 3rd " 4th " 5th " 6th " 7th " 8th " 9th " 10th "				PAID IN FULL CERTIFICATE NO. 2220
Unknown	11	Horton's Addition	K	19	47 82 16 55 24 03 <u>88 40</u>									1st Paym't 2nd " 3rd " 4th " 5th " 6th " 7th " 8th " 9th " 10th "				PAID IN FULL CERTIFICATE NO. 2213
Unknown	12	Horton's Addition	K	19	47 82 16 55 24 03 <u>88 40</u>									1st Paym't 2nd " 3rd " 4th " 5th " 6th " 7th " 8th " 9th " 10th "				AID IN FULL Ref. on Assessment Roll
Unknown	13	Horton's Addition	Q	19	329 54 79 46 144 28 <u>453 24</u>		Unknown	JUL 10 1912	453 24					1st Paym't 2nd " 3rd " 4th " 5th " 6th " 7th " 8th " 9th " 10th "				PAID IN FULL CERTIFICATE NO. 2549
Unknown	14	Horton's Addition	A	7	57 39 19 87 48 08 171 <u>127 05</u>		Unknown	JUL 10 1912	127 05					1st Paym't 2nd " 3rd " 4th " 5th " 6th " 7th " 8th " 9th " 10th "				PAID IN FULL CERTIFICATE NO. 2549
Unknown	15	Horton's Addition	S	7	95 64 33 10 48 08 171 <u>178 53</u>		Unknown	JUL 10 1912	178 53					1st Paym't 2nd " 3rd " 4th " 5th " 6th " 7th " 8th " 9th " 10th "				PAID IN FULL CERTIFICATE NO. 2549
Unknown	16	Horton's Addition	A	7	329 54 79 46 144 28 5 12 <u>458 35</u>		Unknown	JUL 10 1912	458 35					1st Paym't 2nd " 3rd " 4th " 5th " 6th " 7th " 8th " 9th " 10th "				PAID IN FULL CERTIFICATE NO. 2549

OWNERS	ASSESSED UPON				TOTAL ASSESSMENT		DEMANDS MADE UPON OWNERS	Assessment Number	DATE OF DEMAND	ASSESSMENT DUE AND UNPAID		SUBSEQUENT PAYMENTS	Bonds Issued for years per cent Section No.	PAYMENTS OF INSTALLMENTS ON BONDS			
	Assessment No.	TRACT OR SUBDIVISION	Lot	Block	Dollars	Cts.				Dollars	Cts.			Payments	Dollars	Cts.	Date of Payment
Unknown	17	Horton's Addition	4	7	229 54 79 46 128 07 21 10 21 10 21 10 21 10 21 10 21 10 21 10 21 10	486 58	Unknown	JUL 10 1912	486 58					1st Paym't 2nd " 3rd " 4th " 5th " 6th " 7th " 8th " 9th " 10th "	PAID IN FULL CERTIFICATE NO. 2249		
Unknown	18	Horton's Addition	4	7	95 64 33 10 42 68 7 18 1 13	179 59	Unknown	JUL 10 1912	179 59					1st Paym't 2nd " 3rd " 4th " 5th " 6th " 7th " 8th " 9th " 10th "	PAID IN FULL CERTIFICATE NO. 2249		
Unknown	19	Horton's Addition	2	7	57 39 19 87 42 69 7 08 1 13	128 16	Unknown	JUL 10 1912	128 10					1st Paym't 2nd " 3rd " 4th " 5th " 6th " 7th " 8th " 9th " 10th "	PAID IN FULL CERTIFICATE NO. 2249		
Unknown	20	Horton's Addition	X	20	229 54 79 46 145 24 453 24	453 24								1st Paym't 2nd " 3rd " 4th " 5th " 6th " 7th " 8th " 9th " 10th "	PAID IN FULL Ret. on Assessment Roll		
Unknown	21	Horton's Addition	B	20	95 64 33 10 48 08 76 82	176 80								1st Paym't 2nd " 3rd " 4th " 5th " 6th " 7th " 8th " 9th " 10th "	PAID IN FULL Ret. on Assessment Roll		
Unknown	22	Horton's Addition	L	20	57 39 19 87 48 08 125 34	125 34								1st Paym't 2nd " 3rd " 4th " 5th " 6th " 7th " 8th " 9th " 10th "	PAID IN FULL CERTIFICATE NO. 2239		
Unknown	23	Horton's Addition	J	20	57 39 19 87 42 69 7 08 1 13	126 98								1st Paym't 2nd " 3rd " 4th " 5th " 6th " 7th " 8th " 9th " 10th "	PAID IN FULL CERTIFICATE NO. 2239		
Unknown	24	Horton's Addition	K	20	71 78 24 81 42 69 7 08 1 13	146 29								1st Paym't 2nd " 3rd " 4th " 5th " 6th " 7th " 8th " 9th " 10th "	PAID IN FULL Ret. on Assessment Roll		
Unknown	25	Horton's Addition	M	20	23 91 8 57 32 28	32 28								1st Paym't 2nd " 3rd " 4th " 5th " 6th " 7th " 8th " 9th " 10th "	PAID IN FULL Ret. on Assessment Roll		
Unknown	26	Horton's Addition	N	20	172 15 59 60 106 72 17 59 3 64	359 70								1st Paym't 2nd " 3rd " 4th " 5th " 6th " 7th " 8th " 9th " 10th "	PAID IN FULL Ret. on Assessment Roll		
Unknown	27	Horton's Addition	L	20	57 39 19 87 21 31 3 54 102 10	102 10								1st Paym't 2nd " 3rd " 4th " 5th " 6th " 7th " 8th " 9th " 10th "	PAID IN FULL Ret. on Assessment Roll		

OWNERS	ASSESSED UPON				TOTAL ASSESSMENT		DEMANDS MADE UPON OWNERS	Assessment Number	DATE OF DEMAND	ASSESSMENT DUE AND UNPAID		SUBSEQUENT PAYMENTS	Bonds Issued for years of Section No. 9	PAYMENTS OF INSTALLMENTS ON BONDS			
	Assessment No.	TRACT OR SUBDIVISION	Lot	Block	Dollars	Cts.				Dollars	Cts.			Payments	Dollars	Cts.	Date of Payment
Unknown	39	Horton's Addition	21		229 54									1st Paym't 2nd " 3rd " 4th " 5th " 6th " 7th " 8th " 9th " 10th "	PAID IN FULL CERTIFICATE NO. 2258		
Unknown	40	Horton's Addition	A 5		57 39									1st Paym't 2nd " 3rd " 4th " 5th " 6th " 7th " 8th " 9th " 10th "	PAID IN FULL CERTIFICATE NO. 2197		
Unknown	41	Horton's Addition	5		95 64		Unknown	JUL 10 1912		95 64				1st Paym't 2nd " 3rd " 4th " 5th " 6th " 7th " 8th " 9th " 10th "	PAID IN FULL X CERTIFICATE NO. 2459		
Unknown	42	Horton's Addition	5		265 54		Unknown	JUL 10 1912		265 54				1st Paym't 2nd " 3rd " 4th " 5th " 6th " 7th " 8th " 9th " 10th "	PAID IN FULL X CERTIFICATE NO. 2459		
Unknown	43	Horton's Addition	B 5		329 54									1st Paym't 2nd " 3rd " 4th " 5th " 6th " 7th " 8th " 9th " 10th "	PAID IN FULL Ret. on Assessment Roll		
Unknown	44	Horton's Addition	5		32 50									1st Paym't 2nd " 3rd " 4th " 5th " 6th " 7th " 8th " 9th " 10th "	PAID IN FULL Ret. on Assessment Roll		
Unknown	45	Horton's Addition	5		63 10									1st Paym't 2nd " 3rd " 4th " 5th " 6th " 7th " 8th " 9th " 10th "	PAID IN FULL Ret. on Assessment Roll		
Unknown	46	Horton's Addition	5		45 90									1st Paym't 2nd " 3rd " 4th " 5th " 6th " 7th " 8th " 9th " 10th "	PAID IN FULL Ret. on Assessment Roll		
Unknown	47	Horton's Addition	5		11 48									1st Paym't 2nd " 3rd " 4th " 5th " 6th " 7th " 8th " 9th " 10th "	PAID IN FULL Ret. on Assessment Roll		
Unknown	48	Horton's Addition	22		226 94									1st Paym't 2nd " 3rd " 4th " 5th " 6th " 7th " 8th " 9th " 10th "	PAID IN FULL Ret. on Assessment Roll		
Unknown	49	Horton's Addition	22		4 59		Unknown	JUL 10 1912		4 59				1st Paym't 2nd " 3rd " 4th " 5th " 6th " 7th " 8th " 9th " 10th "	CONCLUSIVELY PRESUMED PAID		

OWNERS	ASSESSED UPON				TOTAL ASSESSMENT		DEMANDS MADE UPON OWNERS	ASSESSMENT NUMBER	DATE OF DEMAND	ASSESSMENT DUE AND UNPAID		SUBSEQUENT PAYMENTS	Bonds Issued by this year cert. No. of Series No. of Bond	PAYMENTS OF INSTALLMENTS ON BONDS			
	Assessment No.	TRACT OR SUBDIVISION	Lot	Block	Dollars	Cts.				Dollars	Cts.			Payments	Dollars	Cts.	Date of Payment
Unknown	50	Horton's Addition	B	22	9564	Unknown	JUL 10 1912	9564						1st Paym't 2nd " 3rd " 4th " 5th " 6th " 7th " 8th " 9th " 10th "	PAID IN FULL CERTIFICATE NO. 2447		
Unknown	51	Horton's Addition	N 24 1/2	22	2754	Unknown	JUL 10 1912	2754						1st Paym't 2nd " 3rd " 4th " 5th " 6th " 7th " 8th " 9th " 10th "	PAID IN FULL CERTIFICATE NO. 2447		
Unknown	52	Horton's Addition	S 22 1/2	22	2984	Unknown	JUL 10 1912	2984						1st Paym't 2nd " 3rd " 4th " 5th " 6th " 7th " 8th " 9th " 10th "	PAID IN FULL CERTIFICATE NO. 2449		
Unknown	53	Horton's Addition	S 1/2	22	2869									1st Paym't 2nd " 3rd " 4th " 5th " 6th " 7th " 8th " 9th " 10th "	PAID IN FULL CERTIFICATE NO. 2260		
Unknown	54	Horton's Addition	N 1/2	22	2869									1st Paym't 2nd " 3rd " 4th " 5th " 6th " 7th " 8th " 9th " 10th "	PAID IN FULL Rel. on Assessment Roll		
Unknown	55	Horton's Addition	S 1/2	22	4782									1st Paym't 2nd " 3rd " 4th " 5th " 6th " 7th " 8th " 9th " 10th "	PAID IN FULL Rel. on Assessment Roll		
Unknown	56	Horton's Addition	N 1/2	22	4782	Unknown	JUL 10 1912	4782						1st Paym't 2nd " 3rd " 4th " 5th " 6th " 7th " 8th " 9th " 10th "	PAID IN FULL CERTIFICATE NO. 2573		
Unknown	57	Horton's Addition	S 22	22954	Unknown	JUL 10 1912	22954							1st Paym't 2nd " 3rd " 4th " 5th " 6th " 7th " 8th " 9th " 10th "	PAID IN FULL CERTIFICATE NO. 2573		
Unknown	58	Horton's Addition	S 1/2	5739	Unknown	JUL 10 1912	5739							1st Paym't 2nd " 3rd " 4th " 5th " 6th " 7th " 8th " 9th " 10th "	PAID IN FULL CERTIFICATE NO. 2457		
Unknown	59	Horton's Addition	S 1/2	9564										1st Paym't 2nd " 3rd " 4th " 5th " 6th " 7th " 8th " 9th " 10th "	PAID IN FULL CERTIFICATE NO. 2248		
Unknown	60	Horton's Addition	S 1/2	22954										1st Paym't 2nd " 3rd " 4th " 5th " 6th " 7th " 8th " 9th " 10th "	PAID IN FULL CERTIFICATE NO. 2248		

OWNERS	ASSESSED UPON				TOTAL ASSESSMENT		DEMANDS MADE UPON OWNERS	Assessment Number	DATE OF DEMAND	ASSESSMENT DUE AND UNPAID		SUBSEQUENT PAYMENTS	Bonds Issued for No. of Bond	Rate per cent of Series No.	PAYMENTS OF INSTALLMENTS ON BONDS			
	Assessment No.	TRACT OR SUBDIVISION	Lot	Block	Dollars	Cts.				Dollars	Cts.				19	Dollars	Cts.	Date of Payment
Unknown	61	Horton's Addition	4	H	229 00 36 00 265 54										1st Paym't 2nd " 3rd " 4th " 5th " 6th " 7th " 8th " 9th " 10th "	PAID IN FULL Ret. on Assessment Roll		
Unknown	62	Horton's Addition	4	H	95 64										1st Paym't 2nd " 3rd " 4th " 5th " 6th " 7th " 8th " 9th " 10th "	PAID IN FULL Ret. on Assessment Roll		
Unknown	63	Horton's Addition	2	H	28 69										1st Paym't 2nd " 3rd " 4th " 5th " 6th " 7th " 8th " 9th " 10th "	PAID IN FULL Ret. on Assessment Roll		
Unknown	64	Horton's Addition	2	H	28 69										1st Paym't 2nd " 3rd " 4th " 5th " 6th " 7th " 8th " 9th " 10th "	PAID IN FULL Ret. on Assessment Roll		
Unknown	65	Horton's Addition	2	H	229 54 36 00 265 54		Unknown	JUL 10 1912		265 54					1st Paym't 2nd " 3rd " 4th " 5th " 6th " 7th " 8th " 9th " 10th "	PAID IN FULL CERTIFICATE NO. 2447		
Unknown	66	Horton's Addition	2	H	95 64		Unknown	JUL 10 1912		95 64					1st Paym't 2nd " 3rd " 4th " 5th " 6th " 7th " 8th " 9th " 10th "	PAID IN FULL CERTIFICATE NO. 2357		
Unknown	67	Horton's Addition	2	H	57 39										1st Paym't 2nd " 3rd " 4th " 5th " 6th " 7th " 8th " 9th " 10th "	PAID IN FULL Ret. on Assessment Roll		
Unknown	68	Horton's Addition	2	H	57 39										1st Paym't 2nd " 3rd " 4th " 5th " 6th " 7th " 8th " 9th " 10th "	PAID IN FULL Ret. on Assessment Roll		
Unknown	69	Horton's Addition	2	H	47 80										1st Paym't 2nd " 3rd " 4th " 5th " 6th " 7th " 8th " 9th " 10th "	PAID IN FULL Ret. on Assessment Roll		
Unknown	70	Horton's Addition	2	H	47 80										1st Paym't 2nd " 3rd " 4th " 5th " 6th " 7th " 8th " 9th " 10th "	PAID IN FULL Ret. on Assessment Roll		
Unknown	71	Horton's Addition	2	H	229 54										1st Paym't 2nd " 3rd " 4th " 5th " 6th " 7th " 8th " 9th " 10th "	PAID IN FULL Ret. on Assessment Roll		

OWNERS	ASSESSED UPON				TOTAL ASSESSMENT		DEMANDS MADE UPON OWNERS	Assessment Number	DATE OF DEMAND	ASSESSMENT DUE AND UNPAID		SUBSEQUENT PAYMENTS	Bonds Issued No. of Bond Series No. at ... per cent	PAYMENTS OF INSTALLMENTS ON BONDS				Signature of Superintendent of Streets Indorsing and Crediting the Payment
	Assessment No.	TRACT OR SUBDIVISION	Lot	Block	Dollars	Cts.				19	Dollars			Cts.	Payments	Dollars	Cts.	
Unknown	83	Horton's Addition				95 64								1st Paym't 2nd " 3rd " 4th " 5th " 6th " 7th " 8th " 9th " 10th "				PAID IN FULL Ret. on Assessment Roll
Unknown	84	Horton's Addition				229 54 ✓ 36 00 265 54								1st Paym't 2nd " 3rd " 4th " 5th " 6th " 7th " 8th " 9th " 10th "				PAID IN FULL CERTIFICATE NO. 2186
														1st Paym't 2nd " 3rd " 4th " 5th " 6th " 7th " 8th " 9th " 10th "				
														1st Paym't 2nd " 3rd " 4th " 5th " 6th " 7th " 8th " 9th " 10th "				
														1st Paym't 2nd " 3rd " 4th " 5th " 6th " 7th " 8th " 9th " 10th "				
														1st Paym't 2nd " 3rd " 4th " 5th " 6th " 7th " 8th " 9th " 10th "				
														1st Paym't 2nd " 3rd " 4th " 5th " 6th " 7th " 8th " 9th " 10th "				
														1st Paym't 2nd " 3rd " 4th " 5th " 6th " 7th " 8th " 9th " 10th "				
														1st Paym't 2nd " 3rd " 4th " 5th " 6th " 7th " 8th " 9th " 10th "				
														1st Paym't 2nd " 3rd " 4th " 5th " 6th " 7th " 8th " 9th " 10th "				
														1st Paym't 2nd " 3rd " 4th " 5th " 6th " 7th " 8th " 9th " 10th "				
														1st Paym't 2nd " 3rd " 4th " 5th " 6th " 7th " 8th " 9th " 10th "				

Map Assessment # 1250208
Name the following Abundances
have the following meaning
N means north
P means south
E means east
W means west

OWNERS	ASSESSED UPON				TOTAL ASSESSMENT		DEMANDS MADE UPON OWNERS	Assessment Number	DATE OF DEMAND	ASSESSMENT DUE AND UNPAID		SUBSEQUENT PAYMENTS	Bonds Issued (No. of Bond)	PAYMENTS OF INSTALLMENTS ON BONDS					
	Assessment No.	TRACT OR SUBDIVISION	Lot	Block	Dollars	Cts.				Dollars	Cts.			Payments	Dollars	Cts.	Date of Payment	Signature of Superintendent of Streets Indorsing and Crediting the Payment	
									19					1st Paym't					
														2nd "					
														3rd "					
														4th "					
														5th "					
														6th "					
														7th "					
														8th "					
														9th "					
														10th "					

Done at San Diego, California, JUN 12 1912 191

Recorded JUN 12 1912 191

J. Adams
Superintendent of Streets of the City of San Diego, California.

I, *J. Adams*, Superintendent of Streets of the City of San Diego, California, do hereby certify that all charges herein stated are correct, and that the computations and calculations of this Assessment are correct.

Recorded JUN 12 1912 191

J. Adams
Superintendent of Streets of the City of San Diego, California.

CERTIFICATE OF THE CITY ENGINEER

I, *Wm Ramsey*, City Engineer of the City of San Diego, in the County of San Diego, State of California, do hereby certify that the work of *grading, curbing, guttering, by constructing catch basins on "B" Street* from the *east* line of *6th Street* to the *west* line of *12th Street* was performed in accordance with the surveys and the engineering work done by me and under my direction; and that the quantities thereof were correctly given by me to the Superintendent of Streets, and said work is in accord with the official grade of said street.

Dated at San Diego, Calif. JUN 12 1912 191

Recorded JUN 12 1912 191
J. Adams
Superintendent of Streets of the City of San Diego, California.

Wm Ramsey
City Engineer of the City of San Diego, California.

WARRANT

By Virtue Hereof, I, *J. Adams*, Street Superintendent of the City of San Diego, County of San Diego, and State of California, by virtue of the authority vested in me as said Street Superintendent, do authorize and empower *The Fairchild Electric Wire Company, its* agents or assigns, to demand and receive the several assessments upon the assessment and diagram hereto attached, and this shall be *its* warrant for the same. Serial bonds, bearing interest at the rate of *seven* per cent. per annum and extending over a period ending ten years from their date, are to be issued to represent the cost and expenses of the work described in the assessment, and in the manner and form prescribed by law; and an even annual proportion of the principal sum thereof shall be payable, by coupon, on the second day of January every year after their date, until the whole is paid, and the interest shall be payable semi-annually, by coupon, on the second days of January and July, respectively, of each year on all sums unpaid, until the whole of said principal and interest are paid; and notice is hereby given that a bond in such series will issue to represent each assessment of twenty-five dollars or more remaining unpaid for thirty days after the date of this warrant, or five days after the decision of the Common Council of this city upon an appeal.

San Diego, JUN 12 1912 A. D. 191

Recorded JUN 12 1912 A. D. 191

J. Adams
Street Superintendent of the City of San Diego.

Countersigned by

J. Adams
Street Superintendent of the City of San Diego.

H. Adams
Mayor of the City of San Diego.

CONTRACTOR'S RETURN—Continued.

(Affiant's name.)

E. L. Nash

Subscribed and sworn to this *12th* day

of *July* A. D. 191 *2*, before me,

(Seal) *Walter H. Muller*
Notary Public.

Filed this *12th* day of *July* A. D. 191 *2*

J. Adams
Street Superintendent of the City of San Diego.

Recorded *July 12* A. D. 191 *2*

J. Adams
Street Superintendent of the City of San Diego.

CERTIFICATE OF RECORD

I hereby complete and sign the foregoing record from page *330* to page *330* both inclusive of the Assessment, Diagram, Warrant, Certificate of the City Engineer, Contractor's Return and also in the Book of "Contracts and Bonds," the recorded Contract and Bond, each numbered *330* all for the work therein described upon *B Street* from the *East* line of *6th* to the *West* line of *12th Street*

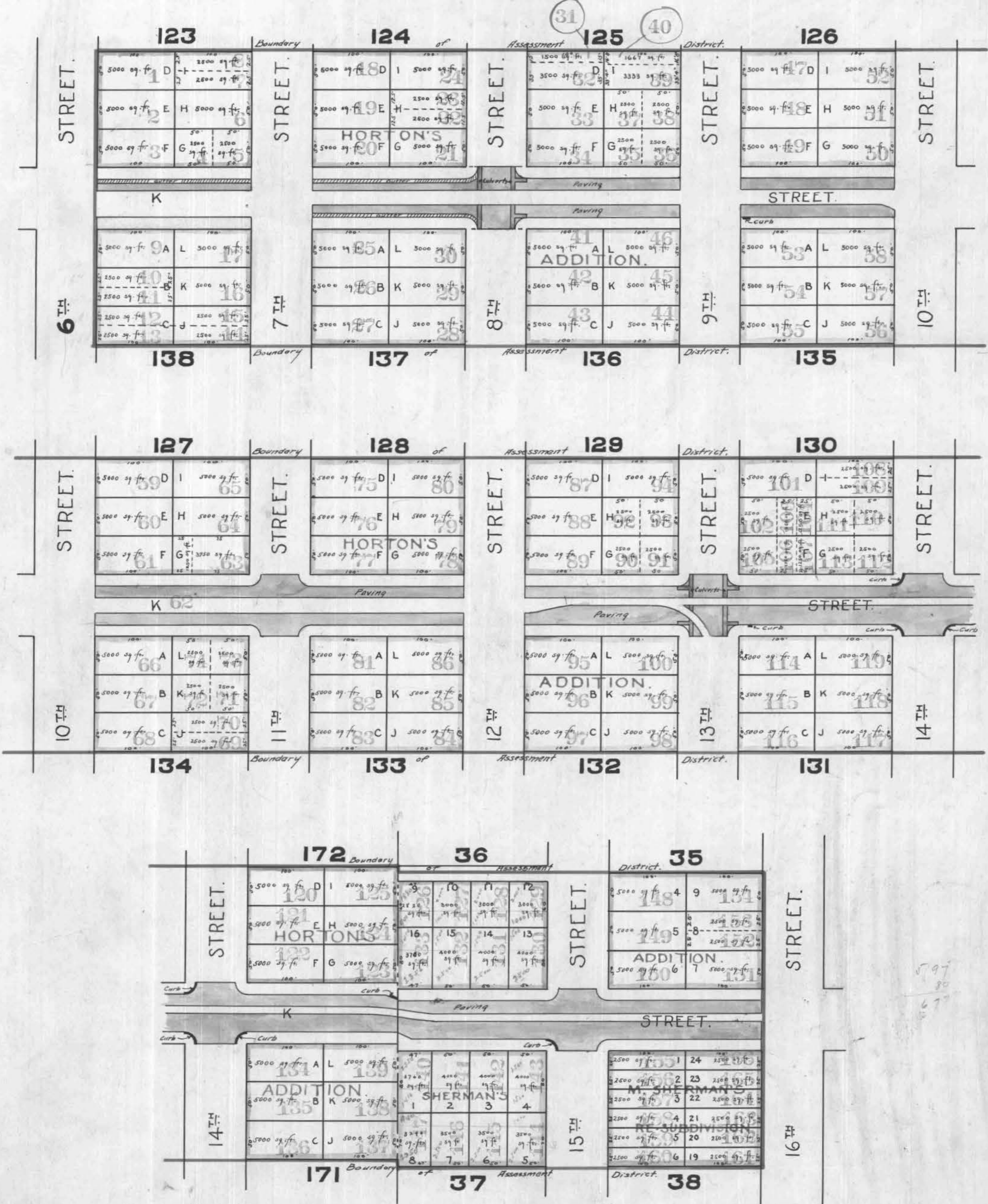
Office of the Street Superintendent, San Diego, California, this *12th* day of *July* A. D. 191 *2*

Street Superintendent of the City of San Diego.

DIAGRAM

Exhibiting K Street and its intersecting streets from the East line of 6th Street to the West line of 16th Street in the City of San Diego, California, on which work has been done under my official contract as Street Superintendent of said city, with The Barber Asphalt Paving Company dated the 11th day of March A. D. 1912, for the Paving and other work upon said K Street as is more particularly described in said contract; showing the relative location of each district, lot, portion of lot, or parcel of land assessed, to the work done; numbered in red ink to correspond with the red ink numbers in the assessment; and showing the number of lots assessed for said work contracted for and performed. Herein "No." is used for the word "number" and "ft." for the word "feet." The marks ' and " mean respectively "feet" and "inches." Figures in black ink, next to property line show, each, the length of said line in feet. Other figures in black ink show the numbers of the lots and blocks.

331



The lots and blocks in HORTON'S ADDITION as shown on this sheet are according to map in 2000 book 19 page 552 filed in the office of the County Recorder of the County of San Diego State of California.

The lots and blocks in SHERMAN'S RE-SUBDIVISION as shown on this sheet are according to map No. 4..... filed in the office of the County Recorder of the County of San Diego State of California.



The lots and blocks in SHERMAN'S ADDITION as shown on this sheet are according to map No. 856, filed in the office of the County Recorder of the County of San Diego State of California.

At said City of San Diego, California, this 13th day of June A. D. 1912

Recorded A. D. June 13 1912

J. P. Adams
 Superintendent of Streets of the City of San Diego, California.
J. P. Adams
 Superintendent of Streets of the City of San Diego, California.

City of San Diego,
County of San Diego, } ss.
State of California, }

X

I, W. M. Rumsey, City Engineer of the City of San Diego, California, pursuant to Resolution No. 10716, passed by the Common Council of said City on the 29th day of April, 1912, directing me, as such engineer, to make and present to said Common Council a diagram of the property affected and benefited by the proposed work and improvement to be done on K Street between the East line of 6th street and the west line of 16th street as described in Resolution of Intention No. 9715, passed by said Common Council on the eleventh day of December, 1911, and on file in the office of the Clerk of said City, herewith present this document, consisting of two pages, to said Common Council, and I do hereby certify that pages numbered one to two inclusive thereof, constitutes a true and correct diagram of the property affected and benefited by said proposed work and improvement as described in aforesaid Resolution of Intention, and to be assessed to pay the expenses of said work and improvement, and said diagram shows each separate lot, piece or parcel of land, the area in square feet of each such lots, pieces or parcels of land, and the relative location of the same to the work proposed to be done all within the limits of the assessment district described in said Resolution of Intention.

Dated, San Diego, California, April 30th 1912

W. M. Rumsey
City Engineer of the City of San Diego, California.

City of San Diego,
County of San Diego, } ss.
State of California, }

Allen H. Wright

I, Allen H. Wright, City Clerk of the City of San Diego, California, do hereby certify the foregoing diagram, consisting of pages numbered one to 2 inclusive hereof, was by the Common Council of said City approved by Resolution No. 11763 1/2, passed by the said Common Council on the 1st day of May, 1912.

Allen H. Wright
City Clerk of the City of San Diego, California, and Ex-Officio
Clerk of the Common Council of the said City.



ASSESSMENT NUMBER 78

In the Matter of Paving, Curbing & Graveling by the construction of curbs and gutters from the east line of Sixth Street to west line of 16th Street

Pursuant to Statute, I D. T. Adams as Street Superintendent of the City of San Diego, in the County of

San Diego and State of California, do hereby assess and apportion, as shown hereinafter and in the diagram attached hereto, upon certain lots, portions of lots, and parcels of land in that Assessment District described in Resolution of Intention No. 9715, adopted December 11th 1912, and on file in the office of the Clerk of said City, the exterior boundaries of which said district are also shown on the diagram hereto attached, referred to and made a part hereof, the sum of Seventeen thousand four hundred twenty and 72/100 Dollars (\$19420.72), to be paid to The Barber Asphalt Paving Company, its agents or assigns, to cover the sum due (including incidental expenses) for the work of Paving, Curbing & Graveling by the construction of curbs and gutters from the east line of Sixth Street to west line of 16th Street in said City, as said work is more particularly specified in my official contract thereto with said The Barber Asphalt Paving Company dated the 4th day of March A. D. 1912.

All of said work has been performed and materials furnished, complying with the specifications and under my direction, and to my satisfaction and acceptance. And because the names of the owners of said assessed property are unknown to me, I herewith write the word "Unknown" opposite the number of the lot and the amount assessed thereon, and the number of each lot, portion of lot, or portion of land assessed.

TOTAL COST OF THE WORK IS \$19420.72 AS FOLLOWS:

INCIDENTAL EXPENSES:

<u>98521.47</u> square feet paving @ <u>17 1/2</u> cents	\$ <u>17142.73</u>	City Engineer's Official Fees	\$ <u>110.00</u>
<u>2182.61</u> square feet gutter @ <u>35</u> cents	\$ <u>763.91</u>	Printing and Advertising	\$ <u>57.58</u>
<u>127.84</u> linear feet curb @ <u>37</u> cents	\$ <u>47.30</u>	Special Superintendent's compensation @ \$ _____ per day	\$ _____
<u>Curbs</u>	\$ <u>930.00</u>	Clerical Work on Assessment	\$ <u>39.20</u>
		Incidental Expenses <u>(Paid 4/13/12 - 722)</u>	\$ <u>536.78</u>
		Contract Cost	\$ <u>18883.94</u>
Contract Cost	\$ <u>18883.94</u>	Total Cost	\$ <u>19420.72</u>

DIVIDED AS FOLLOWS:

Square feet paving @ _____ cents	Square feet gutter @ _____ cents	Linear feet curb @ _____ cents	East of		East of		East of		East of		Incidental Expenses		Total Assessment	
			Dollars	Cents	Dollars	Cents	Dollars	Cents	Dollars	Cents	Dollars	Cents	Dollars	Cents
<u>98521.47</u>	<u>2182.61</u>	<u>127.84</u>	<u>17142.73</u>	<u>763.91</u>	<u>47.30</u>	<u>930.00</u>					<u>536.78</u>	<u>19420.72</u>		

MARGIN

CONTRACTOR'S RETURN

STATE OF CALIFORNIA, COUNTY OF SAN DIEGO, CITY OF SAN DIEGO ss.

J. M. Keen being duly sworn, says that he is the agent for the contractor named in annexed Assessment, Diagram and Warrant; that said assessment for the total cost of certain street work upon 15 Street between east line of 6th St. & west line of 16th St in said city, as more fully described therein and in the contract for said work with said The Barber Asphalt Paving Company made by the Superintendent of Streets in said city, dated the 4th day of March A. D. 1912, levied as therein described upon certain lots, portions of lots, or parcels of land, and the unknown owners thereof for the sum of seventeen thousand four hundred twenty and 72/100 Dollars (\$19420.72) payable to The Barber Asphalt Paving Company agents or assigns, was made, recorded and delivered by said Superintendent on the thirteenth day of June A. D. 1912, to affiant in behalf of said contractor; that there were attached to the same and delivered to the same in the same behalf, at the same time, by said Superintendent, his Diagram thereto attached, and a warrant in favor of The Barber Asphalt Paving Company for collecting said assessment, upon which warrant this return is endorsed; that in the case of all assessments therein described, but not included in the following table, affiant has, since the date last aforesaid, in the manner hereinafter described and in behalf of said contractor, made demand upon and received full payment from the owners of each and all such assessed lots and lands; and that besides all personal demands, affiant did, whenever the name of the owner of the lot is stated as "unknown," on the assessment, on the thirteenth

day of June A. D. 1912, within thirty days from the date of said warrant; and between the hours of 9 a. m. and 4 p. m., in behalf of said contractor, enter upon each of the corresponding lots, portions of lots and parcels of land assessed, and with said certificate, assessment, diagram and warrant, and in a loud, audible voice, publicly make demands for the payment of each of said assessments from the unknown owners thereof, upon each lot, portion of lot, or parcel of land, for each of its own assessments as specified in said assessment; and that whenever he found a building, tenant or occupant upon any of said premises, besides the public demand as aforesaid, he, at the same time, in the same behalf, presenting and exhibiting said certificate, assessment, diagram and warrant, in each instance, demanded from each tenant, or occupant, for the unknown owners, separately, the payment of each of said assessments upon said premises; and in the following table he states the name of such demandee, as "tenant," or "occupant," with the word "unknown;" but that, notwithstanding said demands, the following totals of said assessed sums, each separately demanded, and also the total, remain unpaid, to-wit:

OWNERS	ASSESSMENT No.	TRACT OR SUBDIVISION	Lot	Block	TOTAL ASSESSMENT		DEMANDS MADE UPON OWNERS	Assessment Number	DATE OF DEMAND	ASSESSMENT DUE AND UNPAID		SUBSEQUENT PAYMENTS	Bonds Issued for _____ years for _____ per cent. No. of Series No. _____	PAYMENTS OF INSTALLMENTS ON BONDS			
					Dollars	Cts.				Dollars	Cts.			Payments	Dollars	Cts.	Date of Payment
<u>Unknown</u>	<u>1</u>	<u>Horton's Addition</u>	<u>A</u>	<u>123</u>		<u>71.00</u>	<u>Unknown</u>		<u>1 JUL 31 1912</u>	<u>71.00</u>				1st Paym't 2nd " 3rd " 4th " 5th " 6th " 7th " 8th " 9th " 10th "	<u>PAID IN FULL</u> <u>Ret. on Assessment Roll</u>		
<u>Unknown</u>	<u>2</u>	<u>Horton's Addition</u>	<u>E</u>	<u>173</u>		<u>117.47</u>	<u>Unknown</u>		<u>3 JUN 13 1912</u>	<u>117.47</u>				1st Paym't 2nd " 3rd " 4th " 5th " 6th " 7th " 8th " 9th " 10th "	<u>PAID IN FULL</u> <u>CERTIFICATE NO. 2401</u>		
<u>Unknown</u>	<u>3</u>	<u>Horton's Addition</u>	<u>D</u>	<u>123</u>		<u>281.95</u>	<u>Unknown</u>		<u>3 JUN 13 1912</u>	<u>281.95</u>				1st Paym't 2nd " 3rd " 4th " 5th " 6th " 7th " 8th " 9th " 10th "	<u>PAID IN FULL</u> <u>CERTIFICATE NO. 2208</u>		
<u>Unknown</u>	<u>4</u>	<u>Horton's Addition</u>	<u>G</u>	<u>123</u>		<u>140.98</u>	<u>Unknown</u>		<u>JUN 13 1912</u>	<u>140.98</u>				1st Paym't 2nd " 3rd " 4th " 5th " 6th " 7th " 8th " 9th " 10th "	<u>PAID IN FULL</u> <u>Ret. on Assessment Roll</u>		
<u>Unknown</u>	<u>5</u>	<u>Horton's Addition</u>	<u>H</u>	<u>123</u>		<u>140.98</u>	<u>Unknown</u>		<u>5 JUN 13 1912</u>	<u>140.98</u>				1st Paym't 2nd " 3rd " 4th " 5th " 6th " 7th " 8th " 9th " 10th "	<u>PAID IN FULL</u> <u>Ret. on Assessment Roll</u>		

OWNERS	ASSESSED UPON				TOTAL ASSESSMENT	DEMANDS MADE UPON OWNERS	Assessment Number	DATE OF DEMAND	ASSESSMENT DUE AND UNPAID	SUBSEQUENT PAYMENTS	Bonds Issued No. of Bonds	PAYMENTS OF INSTALLMENTS ON BONDS			
	Assessment No.	TRACT OR SUBDIVISION	Lot	Block	Dollars Cts.							Dollars	Cts.	Date of Payment	Signature of Superintendent of Streets Indorsing and Crediting the Payment
Unknown	6	Horton's Addition	X	123	87 11 ✓ 30 36 ✓ 56 75 ✓	Unknown	6 JUN 13 1912	117 47				1st Paym't 2nd " 3rd " 4th " 5th " 6th " 7th " 8th " 9th " 10th "	PAID IN FULL CERTIFICATE NO. 2241		
Unknown	7	Horton's Addition	J	123	26 38 ✓ 9 11 ✓ 35 50 ✓	Unknown	7 JUN 13 1912	56				1st Paym't 2nd " 3rd " 4th " 5th " 6th " 7th " 8th " 9th " 10th "	PAID IN FULL Ret. on Assessment Roll		
Unknown	8	Horton's Addition	J	123	26 38 ✓ 9 11 ✓ 35 50 ✓	Unknown	8 JUN 13 1912	56				1st Paym't 2nd " 3rd " 4th " 5th " 6th " 7th " 8th " 9th " 10th "	PAID IN FULL CERTIFICATE NO. 2238		
Unknown	9	Horton's Addition	X	138	7 32 ✓	Unknown	9 JUN 13 1912	32				1st Paym't 2nd " 3rd " 4th " 5th " 6th " 7th " 8th " 9th " 10th "	PAID IN FULL Ret. on Assessment Roll		
Unknown	10	Horton's Addition	B	138	1 52 ✓	Unknown	10 JUN 13 1912	52				1st Paym't 2nd " 3rd " 4th " 5th " 6th " 7th " 8th " 9th " 10th "	PAID IN FULL Ret. on Assessment Roll		
Unknown	11	Horton's Addition	B	138	1 53 ✓	Unknown	11 JUN 13 1912	53				1st Paym't 2nd " 3rd " 4th " 5th " 6th " 7th " 8th " 9th " 10th "	PAID IN FULL CERTIFICATE NO. 2409		
Unknown	12	Horton's Addition	G	138	92 ✓	Unknown	12 JUN 13 1912	92				1st Paym't 2nd " 3rd " 4th " 5th " 6th " 7th " 8th " 9th " 10th "	PAID IN FULL CERTIFICATE NO. 2409		
Unknown	13	Horton's Addition	G	138	92 ✓	Unknown	13 JUN 13 1912	92				1st Paym't 2nd " 3rd " 4th " 5th " 6th " 7th " 8th " 9th " 10th "	CONCLUSIVELY PRESUMED PAID		
Unknown	14	Horton's Addition	J	138	92 ✓	Unknown	14 JUN 13 1912	92				1st Paym't 2nd " 3rd " 4th " 5th " 6th " 7th " 8th " 9th " 10th "	PAID IN FULL Ret. on Assessment Roll		
Unknown	15	Horton's Addition	J	131	92 ✓	Unknown	15 JUN 13 1912	92				1st Paym't 2nd " 3rd " 4th " 5th " 6th " 7th " 8th " 9th " 10th "	PAID IN FULL CERTIFICATE NO. 2282		
Unknown	16	Horton's Addition	X	131	3 05 ✓	Unknown	16 JUN 13 1912	3 05				1st Paym't 2nd " 3rd " 4th " 5th " 6th " 7th " 8th " 9th " 10th "	PAID IN FULL CERTIFICATE NO. 2285		

OWNERS	ASSESSED UPON				TOTAL ASSESSMENT		DEMANDS MADE UPON OWNERS	Assessment Number	DATE OF DEMAND	ASSESSMENT DUE AND UNPAID		SUBSEQUENT PAYMENTS	Bonds Issued (see page 337) No. of Series No. 337	PAYMENTS OF INSTALLMENTS ON BONDS				
	Assessment No.	TRACT OR SUBDIVISION	Lot	Block	Dollars	Cts.				19	Dollars			Cts.	Payments	Dollars	Cts.	Date of Payment
Unknown	17	Horton's Addition	F	138	7	32	Unknown	17	JUN 13 1912	7	32			1st Paym't 2nd " 3rd " 4th " 5th " 6th " 7th " 8th " 9th " 10th "				PAID IN FULL Ret. on Assessment Roll
Unknown	18	Horton's Addition	A	124	52 77 18 22 71 00		Unknown	18	JUN 13 1912	71	00			1st Paym't 2nd " 3rd " 4th " 5th " 6th " 7th " 8th " 9th " 10th "				PAID IN FULL CERTIFICATE NO. 2320
Unknown	19	Horton's Addition	E	124	87 11 30 36 117 47		Unknown	19	JUN 13 1912	117	47			1st Paym't 2nd " 3rd " 4th " 5th " 6th " 7th " 8th " 9th " 10th "				PAID IN FULL CERTIFICATE NO. 2419
Unknown	20	Horton's Addition	G	124	209 48 72 87 281 95		Unknown	20	JUN 13 1912	281	95			1st Paym't 2nd " 3rd " 4th " 5th " 6th " 7th " 8th " 9th " 10th "				PAID IN FULL CERTIFICATE NO. 2419
Unknown	21	Horton's Addition	G	124	209 48 72 87 393 75		Unknown	21	JUN 13 1912	393	75			1st Paym't 2nd " 3rd " 4th " 5th " 6th " 7th " 8th " 9th " 10th "				PAID IN FULL Ret. on Assessment Roll
Unknown	22	Horton's Addition	X	124	43 55 15 18 18 64 77 37		Unknown	22	JUN 13 1912	77	37			1st Paym't 2nd " 3rd " 4th " 5th " 6th " 7th " 8th " 9th " 10th "				PAID IN FULL Ret. on Assessment Roll
Unknown	23	Horton's Addition	N	124	43 55 15 18 18 64 77 37		Unknown	23	JUN 13 1912	77	37			1st Paym't 2nd " 3rd " 4th " 5th " 6th " 7th " 8th " 9th " 10th "				PAID IN FULL CERTIFICATE NO. 2371
Unknown	24	Horton's Addition	R	124	52 77 18 22 37 26 88 25		Unknown	24	JUN 13 1912	88	25			1st Paym't 2nd " 3rd " 4th " 5th " 6th " 7th " 8th " 9th " 10th "				PAID IN FULL CERTIFICATE NO. 2261
Unknown	25	Horton's Addition	X	137	209 48 72 87 281 95		Unknown	25	JUN 13 1912	281	95			1st Paym't 2nd " 3rd " 4th " 5th " 6th " 7th " 8th " 9th " 10th "				PAID IN FULL CERTIFICATE NO. 2267
Unknown	26	Horton's Addition	B	137	87 11 30 36 117 47		Unknown	26	JUN 13 1912	117	47			1st Paym't 2nd " 3rd " 4th " 5th " 6th " 7th " 8th " 9th " 10th "				PAID IN FULL Ret. on Assessment Roll
Unknown	27	Horton's Addition	C	137	52 77 18 22 71 00		Unknown	27	JUN 13 1912	71	00			1st Paym't 2nd " 3rd " 4th " 5th " 6th " 7th " 8th " 9th " 10th "				PAID IN FULL Ret. on Assessment Roll

OWNERS	ASSESSED UPON			TOTAL ASSESSMENT		DEMANDS MADE UPON OWNERS	Assessment Number	DATE OF DEMAND	ASSESSMENT DUE AND UNPAID		SUBSEQUENT PAYMENTS	PAYMENTS OF INSTALLMENTS ON BONDS			
	Assessment No.	TRACT OR SUBDIVISION	Lot Block	Dollars	Cts.				Dollars	Cts.		Payments	Dollars	Cts.	Date of Payment
Unknown	39	Horton's Addition	125	35 18	35 18	Unknown	39	JUN 13 1912	35 18			1st Paym't 2nd " 3rd " 4th " 5th " 6th " 7th " 8th " 9th " 10th "	PAID IN FULL CERTIFICATE NO. 2208		
Unknown	40	Horton's Addition	125	17 59	17 59	Unknown	40	JUN 13 1912	17 59			1st Paym't 2nd " 3rd " 4th " 5th " 6th " 7th " 8th " 9th " 10th "	PAID IN FULL CERTIFICATE NO. 2245		
Unknown	41	Horton's Addition	136	320 88	320 88	Unknown	41	JUN 13 1912	320 88			1st Paym't 2nd " 3rd " 4th " 5th " 6th " 7th " 8th " 9th " 10th "	PAID IN FULL Ret. on Assessment Roll		
Unknown	42	Horton's Addition	136	124 37	124 37	Unknown	42	JUN 13 1912	124 37			1st Paym't 2nd " 3rd " 4th " 5th " 6th " 7th " 8th " 9th " 10th "	PAID IN FULL Ret. on Assessment Roll		
Unknown	43	Horton's Addition	136	90 03	90 03	Unknown	43	JUN 13 1912	90 03			1st Paym't 2nd " 3rd " 4th " 5th " 6th " 7th " 8th " 9th " 10th "	PAID IN FULL Ret. on Assessment Roll		
Unknown	44	Horton's Addition	136	52 77	52 77	Unknown	44	JUN 13 1912	52 77			1st Paym't 2nd " 3rd " 4th " 5th " 6th " 7th " 8th " 9th " 10th "	PAID IN FULL Ret. on Assessment Roll		
Unknown	45	Horton's Addition	136	87 11	87 11	Unknown	45	JUN 13 1912	87 11			1st Paym't 2nd " 3rd " 4th " 5th " 6th " 7th " 8th " 9th " 10th "	PAID IN FULL Ret. on Assessment Roll		
Unknown	46	Horton's Addition	136	709 08	709 08	Unknown	46	JUN 13 1912	709 08			1st Paym't 2nd " 3rd " 4th " 5th " 6th " 7th " 8th " 9th " 10th "	PAID IN FULL Ret. on Assessment Roll		
Unknown	47	Horton's Addition	126	52 77	52 77	Unknown	47	JUN 13 1912	52 77			1st Paym't 2nd " 3rd " 4th " 5th " 6th " 7th " 8th " 9th " 10th "	PAID IN FULL Ret. on Assessment Roll		
Unknown	48	Horton's Addition	136	87 11	87 11	Unknown	48	JUN 13 1912	87 11			1st Paym't 2nd " 3rd " 4th " 5th " 6th " 7th " 8th " 9th " 10th "	PAID IN FULL Ret. on Assessment Roll		
Unknown	49	Horton's Addition	136	709 08	709 08	Unknown	49	JUN 13 1912	709 08			1st Paym't 2nd " 3rd " 4th " 5th " 6th " 7th " 8th " 9th " 10th "	PAID IN FULL Assessment Roll 78		

OWNERS	ASSESSED UPON			TOTAL ASSESSMENT		DEMANDS MADE UPON OWNERS	Assessment Number	DATE OF DEMAND	ASSESSMENT DUE AND UNPAID		SUBSEQUENT PAYMENTS	Bonds Issued for years No. of Bond	PAYMENTS OF INSTALLMENTS ON BONDS			
	Assessment No.	TRACT OR SUBDIVISION	Lot Block	Dollars	Cts.				Dollars	Cts.			Payments	Dollars	Cts.	Date of Payment
Unknown	61	Horton's Addition	G 127	209 08	✓	Unknown	61	JUN 13 1912	209 08				1st Paym't 2nd " 3rd " 4th " 5th " 6th " 7th " 8th " 9th " 10th "	PAID IN FULL CERTIFICATE NO. 2242		
Unknown	62	Horton's Addition	W 127	52 77 18 19 70 46	✓ ✓	Unknown	62	JUN 13 1912	70 46				1st Paym't 2nd " 3rd " 4th " 5th " 6th " 7th " 8th " 9th " 10th "	PAID IN FULL CERTIFICATE NO. 2216		
Unknown	63	Horton's Addition	E 127	156 51 90 95 247 76	✓ ✓	Unknown	63	JUN 13 1912	247 76				1st Paym't 2nd " 3rd " 4th " 5th " 6th " 7th " 8th " 9th " 10th "	PAID IN FULL CERTIFICATE NO. 2216		
Unknown	64	Horton's Addition	N 127	87 11 36 38 123 49	✓ ✓	Unknown	61	JUN 13 1912	123 49				1st Paym't 2nd " 3rd " 4th " 5th " 6th " 7th " 8th " 9th " 10th "	PAID IN FULL CERTIFICATE NO. 2217		
Unknown	65	Horton's Addition	D 127	52 77 36 38 89 15	✓ ✓	Unknown	65	JUN 13 1912	89 15				1st Paym't 2nd " 3rd " 4th " 5th " 6th " 7th " 8th " 9th " 10th "	PAID IN FULL CERTIFICATE NO. 2218		
Unknown	66	Horton's Addition	X 134	209 08	✓	Unknown	66	JUN 18 1912	209 08				1st Paym't 2nd " 3rd " 4th " 5th " 6th " 7th " 8th " 9th " 10th "	PAID IN FULL Ret. on Assessment Roll		
Unknown	67	Horton's Addition	B 134	87 11	✓	Unknown	67	JUN 13 1912	87 11				1st Paym't 2nd " 3rd " 4th " 5th " 6th " 7th " 8th " 9th " 10th "	PAID IN FULL Ret. on Assessment Roll		
Unknown	68	Horton's Addition	L 134	52 77	✓	Unknown	68	JUN 13 1912	52 77				1st Paym't 2nd " 3rd " 4th " 5th " 6th " 7th " 8th " 9th " 10th "	PAID IN FULL CERTIFICATE NO. 2251		
Unknown	69	Horton's Addition	S 134	26 38 18 19 44 57	✓ ✓	Unknown	69	JUN 13 1912	44 57				1st Paym't 2nd " 3rd " 4th " 5th " 6th " 7th " 8th " 9th " 10th "	PAID IN FULL CERTIFICATE NO. 2266		
Unknown	70	Horton's Addition	N 134	26 38 18 19 44 57	✓ ✓	Unknown	70	JUN 13 1912	44 57				1st Paym't 2nd " 3rd " 4th " 5th " 6th " 7th " 8th " 9th " 10th "	PAID IN FULL CERTIFICATE NO. 2246		
Unknown	71	Horton's Addition	E 134	43 55 36 38 79 93	✓ ✓	Unknown	71	JUN 13 1912	79 93				1st Paym't 2nd " 3rd " 4th " 5th " 6th " 7th " 8th " 9th " 10th "	PAID IN FULL Ret. on Assessment Roll		

OWNERS	ASSESSED UPON				TOTAL ASSESSMENT		DEMANDS MADE UPON OWNERS	Assessment Number	DATE OF DEMAND	ASSESSMENT DUE AND UNPAID		SUBSEQUENT PAYMENTS	PAYMENTS OF INSTALLMENTS ON BONDS				
	Assessment No.	TRACT OR SUBDIVISION	Lot	Block	Dollars	Cts.				Dollars	Cts.		19	Dollars	Cts.	Payments	Dollars
Unknown	83	Horton's Addition	133		89 15		Unknown	83	JUN 13 1912	89 15			1st Paym't 2nd " 3rd " 4th " 5th " 6th " 7th " 8th " 9th " 10th "				PAID IN FULL CERTIFICATE NO. 2255
Unknown	84	Horton's Addition	133		52 77		Unknown	84	JUN 13 1912	52 77			1st Paym't 2nd " 3rd " 4th " 5th " 6th " 7th " 8th " 9th " 10th "				PAID IN FULL CERTIFICATE NO. 2276
Unknown	85	Horton's Addition	133		87 11		Unknown	85	JUN 13 1912	87 11			1st Paym't 2nd " 3rd " 4th " 5th " 6th " 7th " 8th " 9th " 10th "				PAID IN FULL CERTIFICATE NO. 2272
Unknown	86	Horton's Addition	133		209 08		Unknown	86	JUN 13 1912	209 08			1st Paym't 2nd " 3rd " 4th " 5th " 6th " 7th " 8th " 9th " 10th "				PAID IN FULL CERTIFICATE NO. 2172
Unknown	87	Horton's Addition	129		52 77		Unknown	87	JUN 13 1912	52 77			1st Paym't 2nd " 3rd " 4th " 5th " 6th " 7th " 8th " 9th " 10th "				PAID IN FULL Ret. on Assessment Roll
Unknown	88	Horton's Addition	129		87 11		Unknown	88	JUN 13 1912	87 11			1st Paym't 2nd " 3rd " 4th " 5th " 6th " 7th " 8th " 9th " 10th "				PAID IN FULL CERTIFICATE NO. 2237
Unknown	89	Horton's Addition	129		209 08		Unknown	89	JUN 13 1912	209 08			1st Paym't 2nd " 3rd " 4th " 5th " 6th " 7th " 8th " 9th " 10th "				PAID IN FULL CERTIFICATE NO. 2227
Unknown	90	Horton's Addition	129		144 50		Unknown	90	JUN 13 1912	144 50			1st Paym't 2nd " 3rd " 4th " 5th " 6th " 7th " 8th " 9th " 10th "				PAID IN FULL Ret. on Assessment Roll
Unknown	91	Horton's Addition	129		184 46		Unknown	91	JUN 13 1912	184 46			1st Paym't 2nd " 3rd " 4th " 5th " 6th " 7th " 8th " 9th " 10th "				PAID IN FULL CERTIFICATE NO. 2221
Unknown	92	Horton's Addition	129		43 55		Unknown	92	JUN 13 1912	43 55			1st Paym't 2nd " 3rd " 4th " 5th " 6th " 7th " 8th " 9th " 10th "				PAID IN FULL Ret. on Assessment Roll
Unknown	93	Horton's Addition	129		83 51		Unknown	93	JUN 13 1912	83 51			1st Paym't 2nd " 3rd " 4th " 5th " 6th " 7th " 8th " 9th " 10th "				PAID IN FULL CERTIFICATE NO. 2221

OWNERS	ASSESSED UPON				TOTAL ASSESSMENT		DEMANDS MADE UPON OWNERS	Assessment Number	DATE OF DEMAND	ASSESSMENT DUE AND UNPAID		SUBSEQUENT PAYMENTS	Bonds Issued for any year No. of Bond Series No.	PAYMENTS OF INSTALLMENTS ON BONDS				
	Assessment No.	TRACT OR SUBDIVISION	Lot	Block	Dollars	Cts.				Dollars	Cts.			Payments	Dollars	Cts.	Date of Payment	Signature of Superintendent Streets Indorsing and Cre the Payment
Unknown	94	Horton's Addition	129		52 77 39 96 92 73		Unknown	94	JUN 13 1912	92 73				1st Paym't 2nd " 3rd " 4th " 5th " 6th " 7th " 8th " 9th " 10th "				PAID IN FULL Ref. on Assessment Roll
Unknown	95	Horton's Addition	132		209 08		Unknown	95	JUN 13 1912	209 08				1st Paym't 2nd " 3rd " 4th " 5th " 6th " 7th " 8th " 9th " 10th "				PAID IN FULL CERTIFICATE NO. 2576
Unknown	96	Horton's Addition	132		87 11		Unknown	96	JUN 13 1912	87 11				1st Paym't 2nd " 3rd " 4th " 5th " 6th " 7th " 8th " 9th " 10th "				PAID IN FULL CERTIFICATE NO. 2576
Unknown	97	Horton's Addition	132		52 77		Unknown	97	JUN 13 1912	52 77				1st Paym't 2nd " 3rd " 4th " 5th " 6th " 7th " 8th " 9th " 10th "				PAID IN FULL CERTIFICATE NO. 2576
Unknown	98	Horton's Addition	132		52 77 39 96 92 73		Unknown	98	JUN 13 1912	92 73				1st Paym't 2nd " 3rd " 4th " 5th " 6th " 7th " 8th " 9th " 10th "				PAID IN FULL CERTIFICATE NO. 2576
Unknown	99	Horton's Addition	132		87 11 39 96 127 07		Unknown	99	JUN 13 1912	127 07				1st Paym't 2nd " 3rd " 4th " 5th " 6th " 7th " 8th " 9th " 10th "				PAID IN FULL CERTIFICATE NO. 2576
Unknown	100	Horton's Addition	132		209 08 119 87 328 95		Unknown	100	JUN 13 1912	328 95				1st Paym't 2nd " 3rd " 4th " 5th " 6th " 7th " 8th " 9th " 10th "				PAID IN FULL CERTIFICATE NO. 2576
Unknown	101	Horton's Addition	130		52 77 39 96 92 73		Unknown	101	JUN 13 1912	92 73				1st Paym't 2nd " 3rd " 4th " 5th " 6th " 7th " 8th " 9th " 10th "				PAID IN FULL CERTIFICATE NO. 2272
Unknown	102	Horton's Addition	130		13 55 39 96 53 51		Unknown	102	JUN 13 1912	83 51				1st Paym't 2nd " 3rd " 4th " 5th " 6th " 7th " 8th " 9th " 10th "				PAID IN FULL CERTIFICATE NO. 2252
Unknown	103	Horton's Addition	130		21 77		Unknown	103	JUN 13 1912	21 77				1st Paym't 2nd " 3rd " 4th " 5th " 6th " 7th " 8th " 9th " 10th "				PAID IN FULL CERTIFICATE NO. 2180
Unknown	104	Horton's Addition	130		21 77		Unknown	104	JUN 13 1912	21 77				1st Paym't 2nd " 3rd " 4th " 5th " 6th " 7th " 8th " 9th " 10th "				PAID IN FULL CERTIFICATE NO. 2180

OWNERS	ASSESSED UPON				TOTAL ASSESSMENT		DEMANDS MADE UPON OWNERS	Assessment Number	DATE OF DEMAND	ASSESSMENT DUE AND UNPAID		SUBSEQUENT PAYMENTS	Bonds Issued for years No. of Series No. of Bond	PAYMENTS OF INSTALLMENTS ON BONDS				
	Assessment No.	TRACT OR SUBDIVISION	Lot	Block	Dollars	Cts.				Dollars	Cts.			19	Dollars	Cts.	Payments	Dollars
Unknown 116	Horton's Addition	131			52 77 ✓ 39 96 ✓ 92 73 ✓	Unknown 116		JUN 13 1912		92 73		Certified for Board CONCLUSIVELY PRESUMED PAID	22	1st Paym't	92 73		JAN 8 1913	W. J. Rhodes
Unknown 117	Horton's Addition	131			52 77 ✓ 176 ✓ 36 12 ✓ 90 65 ✓	Unknown 117		JUN 13 1912		90 65		Certified for Board CONCLUSIVELY PRESUMED PAID	23	1st Paym't	90 65		JAN 8 1913	W. J. Rhodes
Unknown 118	Horton's Addition	131			87 11 ✓ 176 ✓ 36 12 ✓ 124 99 ✓	Unknown 118		JUN 13 1912		124 99		Certified for Board CONCLUSIVELY PRESUMED PAID	24	1st Paym't	124 99		JAN 8 1913	W. J. Rhodes
Unknown 119	Horton's Addition	131			209 08 ✓ 52 61 ✓ 108 35 ✓ 322 69 ✓	Unknown 119		JUN 13 1912		322 69		Certified for Board CONCLUSIVELY PRESUMED PAID	25	1st Paym't	322 69		JAN 8 1913	W. J. Rhodes
Unknown 120	Horton's Addition	172			52 77 ✓ 36 12 ✓ 88 89 ✓	Unknown 120		JUN 13 1912		88 89				1st Paym't				PAID IN FULL CERTIFICATE NO. 2457
Unknown 121	Horton's Addition	172			87 11 ✓ 36 12 ✓ 123 23 ✓	Unknown 121		JUN 13 1912		123 23				1st Paym't				PAID IN FULL CERTIFICATE NO. 2457
Unknown 122	Horton's Addition	172			209 08 ✓ 108 35 ✓ 317 43 ✓	Unknown 122		JUN 13 1912		317 43				1st Paym't				PAID IN FULL CERTIFICATE NO. 2457
Unknown 123	Horton's Addition	172			209 08 ✓ 270 ✓ 72 25 ✓ 285 02 ✓	Unknown 123		JUN 13 1912		285 02				1st Paym't				PAID IN FULL CERTIFICATE NO. 2198
Unknown 124	Horton's Addition	172			87 11 ✓	Unknown 124		JUN 13 1912		87 11				1st Paym't				PAID IN FULL CERTIFICATE NO. 2198
Unknown 125	Horton's Addition	172			52 77 ✓	Unknown 125		JUN 13 1912		52 77				1st Paym't				PAID IN FULL CERTIFICATE NO. 2198
Unknown 126	Sherman's Addition	9			16 87 ✓ 19 84 ✓ 36 71 ✓	Unknown 126		JUN 13 1912		36 71				1st Paym't				PAID IN FULL CERTIFICATE NO. 2199

OWNERS	ASSESSED UPON				TOTAL ASSESSMENT		DEMANDS MADE UPON OWNERS	Assessment Number	DATE OF DEMAND	ASSESSMENT DUE AND UNPAID		SUBSEQUENT PAYMENTS	Bonds Issued for... years per cent Series No.	PAYMENTS OF INSTALLMENTS ON BONDS			
	Assessment No.	TRACT OR SUBDIVISION	Lot	Block	Dollars	Cts.				19	Dollars			Cts.	Payments	Dollars	Cts.
Unknown	127	Sherman's Addition	10	36	38	53	Unknown	127	JUN 13 1912	38	53			1st Paym't 2nd " 3rd " 4th " 5th " 6th " 7th " 8th " 9th " 10th "	PAID IN FULL CERTIFICATE NO. 2212		
Unknown	128	Sherman's Addition	11	36	38	53	Unknown	128	JUN 13 1912	38	53			1st Paym't 2nd " 3rd " 4th " 5th " 6th " 7th " 8th " 9th " 10th "	PAID IN FULL CERTIFICATE NO. 2212		
Unknown	129	Sherman's Addition	12	36	82	46	Unknown	129	JUN 13 1912	82	46			1st Paym't 2nd " 3rd " 4th " 5th " 6th " 7th " 8th " 9th " 10th "	PAID IN FULL CERTIFICATE NO. 2256		
Unknown	130	Sherman's Addition	13	36	225	84	Unknown	130	JUN 13 1912	225	84			1st Paym't 2nd " 3rd " 4th " 5th " 6th " 7th " 8th " 9th " 10th "	PAID IN FULL CERTIFICATE NO. 2257		
Unknown	131	Sherman's Addition	14	36	167	28	Unknown	131	JUN 13 1912	167	28			1st Paym't 2nd " 3rd " 4th " 5th " 6th " 7th " 8th " 9th " 10th "	PAID IN FULL CERTIFICATE NO. 2212		
Unknown	132	Sherman's Addition	15	36	167	28	Unknown	132	JUN 13 1912	167	28			1st Paym't 2nd " 3rd " 4th " 5th " 6th " 7th " 8th " 9th " 10th "	PAID IN FULL CERTIFICATE NO. 2212		
Unknown	133	Sherman's Addition	16	36	157	24	Unknown	133	JUN 13 1912	157	24			1st Paym't 2nd " 3rd " 4th " 5th " 6th " 7th " 8th " 9th " 10th "	PAID IN FULL CERTIFICATE NO. 2199		
Unknown	134	Horton's Addition	X	171	322	69	Unknown	134	JUN 13 1912	322	69			1st Paym't 2nd " 3rd " 4th " 5th " 6th " 7th " 8th " 9th " 10th "	PAID IN FULL Ret. on Assessment Roll		
Unknown	135	Horton's Addition	B	171	124	99	Unknown	135	JUN 13 1912	124	99			1st Paym't 2nd " 3rd " 4th " 5th " 6th " 7th " 8th " 9th " 10th "	PAID IN FULL Ret. on Assessment Roll		
Unknown	136	Horton's Addition	D	171	90	65	Unknown	136	JUN 13 1912	90	65			1st Paym't 2nd " 3rd " 4th " 5th " 6th " 7th " 8th " 9th " 10th "	PAID IN FULL Ret. on Assessment Roll		
Unknown	137	Horton's Addition	F	171	52	77	Unknown	137	JUN 13 1912	52	77			1st Paym't 2nd " 3rd " 4th " 5th " 6th " 7th " 8th " 9th " 10th "	PAID IN FULL CERTIFICATE NO. 22029 Certified for Bond		

PAID IN FULL
CERTIFICATE NO. 22029
Certified for Bond

OWNERS	ASSESSED UPON				TOTAL ASSESSMENT Dollars Cts.	DEMANDS MADE UPON OWNERS	Assessment Number	DATE OF DEMAND 19	ASSESSMENT DUE AND UNPAID Dollars Cts.	SUBSEQUENT PAYMENTS	Bonds Issued No. of Acres No. of Bonds	PAYMENTS OF INSTALLMENTS ON BONDS						
	Assessment No.	TRACT OR SUBDIVISION	Lot	Block								Payments	Dollars	Cts.	Date of Payment	Signature of Superintendent Streets Indorsing and Cre the Payment		
Unknown	138	Horton's Addition	17		87 11	Unknown	JUN 13 1912	87 11				PAID IN FULL CERTIFICATE No. 138 Certified for Bonds	1st Paym't 8 71 DEC 27 1912					
Unknown	139	Horton's Addition	17		209 08 72 24 281 32	Unknown	JUN 13 1912	281 32				PAID IN FULL CERTIFICATE No. 139 Certified for Bonds	1st Paym't 28 132 DEC 21 1912					
Unknown	140	Sherman's Addition.	1	37	98 26 24 57 34 41 157 24	Unknown	JUN 13 1912	157 24										PAID IN FULL Ret. on Assessment Roll
Unknown	141	Sherman's Addition.	2	37	104 54 26 13 36 61 167 28	Unknown	JUN 13 1912	167 28										PAID IN FULL Ret. on Assessment Roll
Unknown	142	Sherman's Addition.	2	37	104 54 26 13 176 36 61 169 04	Unknown	JUN 13 1912	169 04										PAID IN FULL Ret. on Assessment Roll
Unknown	143	Sherman's Addition.	4	37	104 54 26 13 4 56 95 17 230 40	Unknown	JUN 13 1912	230 40										PAID IN FULL Ret. on Assessment Roll
Unknown	144	Sherman's Addition.	5	37	17 42 26 38 24 6 97 51	Unknown	JUN 13 1912	97 51										PAID IN FULL Ret. on Assessment Roll
Unknown	145	Sherman's Addition	6	37	17 42 26 38 43 80	Unknown	JUN 13 1912	43 80										PAID IN FULL Ret. on Assessment Roll
Unknown	146	Sherman's Addition.	7	37	17 42 26 38 41 17	Unknown	JUN 13 1912	43 80										PAID IN FULL Ret. on Assessment Roll
Unknown	147	Sherman's Addition.	8	37	16 37 24 80 41 17	Unknown	JUN 13 1912	41 17										PAID IN FULL Ret. on Assessment Roll
Unknown	148	Sherman's Addition.	1	35	52 77 36 61 89 38	Unknown	JUN 13 1912	89 38										PAID IN FULL Ret. on Assessment Roll

OWNERS	ASSESSED UPON				TOTAL ASSESSMENT		DEMANDS MADE UPON OWNERS	Assessment Number	DATE OF DEMAND	ASSESSMENT DUE AND UNPAID		SUBSEQUENT PAYMENTS	Bond Issued for No. of Series No.	PAYMENTS OF INSTALLMENTS ON BONDS				
	Assessment No.	TRACT OR SUBDIVISION	Lot	Block	Dollars	Cts.				Dollars	Cts.			Payments	Dollars	Cts.	Date of Payment	Signature of Superintendent of Streets Indorsing and Crediting the Payment
Unknown	149	Sherman's Addition.	5	35	173	72	Unknown	149	JUN 13 1912	123	72			1st Paym't 2nd " 3rd " 4th " 5th " 6th " 7th " 8th " 9th " 10th "				PAID IN FULL Ret. on Assessment Roll
Unknown	150	Sherman's Addition.	6	35	318	90	Unknown	150	JUN 13 1912	318	90			1st Paym't 2nd " 3rd " 4th " 5th " 6th " 7th " 8th " 9th " 10th "				PAID IN FULL Ret. on Assessment Roll
Unknown	151	Sherman's Addition.	7	35	209	08	Unknown	151	JUN 13 1912	209	08			1st Paym't 2nd " 3rd " 4th " 5th " 6th " 7th " 8th " 9th " 10th "				PAID IN FULL CERTIFICATE NO. 2244
Unknown	152	Sherman's Addition.	8	35	43	55	Unknown	152	JUN 13 1912	43	55			1st Paym't 2nd " 3rd " 4th " 5th " 6th " 7th " 8th " 9th " 10th "				PAID IN FULL CERTIFICATE NO. 2244
Unknown	153	Sherman's Addition.	8	35	43	55	Unknown	153	JUN 13 1912	43	55			1st Paym't 2nd " 3rd " 4th " 5th " 6th " 7th " 8th " 9th " 10th "				PAID IN FULL CERTIFICATE NO. 2228
Unknown	154	Sherman's Addition.	9	35	52	77	Unknown	154	JUN 13 1912	52	77			1st Paym't 2nd " 3rd " 4th " 5th " 6th " 7th " 8th " 9th " 10th "				PAID IN FULL CERTIFICATE NO. 2247
Unknown	155	M. Sherman's Re. Subdivision	1	38	216	96	Unknown	155	JUN 13 1912	216	96			1st Paym't 2nd " 3rd " 4th " 5th " 6th " 7th " 8th " 9th " 10th "				PAID IN FULL CERTIFICATE NO. 2225
Unknown	156	M. Sherman's Re. Subdivision	2	38	101	93	Unknown	156	JUN 13 1912	101	93			1st Paym't 2nd " 3rd " 4th " 5th " 6th " 7th " 8th " 9th " 10th "				PAID IN FULL CERTIFICATE NO. 2225
Unknown	157	M. Sherman's Re. Subdivision	3	38	61	85	Unknown	157	JUN 13 1912	61	85			1st Paym't 2nd " 3rd " 4th " 5th " 6th " 7th " 8th " 9th " 10th "				PAID IN FULL CERTIFICATE NO. 2233
Unknown	158	M. Sherman's Re. Subdivision	4	38	61	85	Unknown	158	JUN 13 1912	61	85			1st Paym't 2nd " 3rd " 4th " 5th " 6th " 7th " 8th " 9th " 10th "				PAID IN FULL CERTIFICATE NO. 2234
Unknown	159	M. Sherman's Re. Subdivision	5	38	44	68	Unknown	159	JUN 13 1912	44	68			1st Paym't 2nd " 3rd " 4th " 5th " 6th " 7th " 8th " 9th " 10th "	4468 2-11-13 4468 1-8-14 4468 January Term 1915 4468 January Term 1916 4468 January Term 1917 4468 January Term 1918 4468 January Term 1919 4468 January Term 1920	51 Rhodes 51 Rhodes 51 Rhodes 51 Rhodes 51 Rhodes 51 Rhodes 51 Rhodes 51 Rhodes 51 Rhodes 51 Rhodes	78	

Certified
CONCLUSIVELY
PRESUMED PAID

32

OWNERS	ASSESSED UPON				TOTAL ASSESSMENT Dollars Cts.	DEMANDS MADE UPON OWNERS	Assessment Number	DATE OF DEMAND 19	ASSESSMENT DUE AND UNPAID Dollars Cts.	SUBSEQUENT PAYMENTS	Bonds Issued for... years... Series No.	PAYMENTS OF INSTALLMENTS ON BONDS			
	Assessment No.	TRACT OR SUBDIVISION	Lot	Block								Payments	Dollars	Cts.	Date of Payment
Unknown	160	M. Sherman Re Subdivision	6	38	44 68	Unknown	160	JUN 13 1912	44 68		33	1st Paym't	4 468	2-11-13	<i>[Signature]</i>
					26 38 ✓ 18 30 44 68					Certified for Bond CONCLUSIVELY PRESUMED PAID		2nd "	4 468	1-8-14	<i>[Signature]</i>
												3rd "	4 468	January Term 1915	
												4th "	4 468	January Term, 1916	
												5th "	4 468	January Term, 1917	
												6th "	4 468	January Term, 1918	
												7th "	4 468	January Term, 1919	
												8th "	4 468	January Term, 1920	
												9th "			
												10th "	4 468	January Term, 1921	<i>[Signature]</i>
Unknown	161	M. Sherman Re Subdivision	14	38	26 38	Unknown	161	JUN 13 1912	26 38			1st Paym't			
					26 38 ✓							2nd "			
												3rd "			
												4th "			
												5th "			
												6th "			
												7th "			
												8th "			
												9th "			
												10th "			PAID IN FULL CERTIFICATE NO. 2253
Unknown	162	M. Sherman Re Subdivision	70	38	26 38	Unknown	162	JUN 13 1912	26 38			1st Paym't			
					26 38 ✓							2nd "			
												3rd "			
												4th "			
												5th "			
												6th "			
												7th "			
												8th "			
												9th "			
												10th "			PAID IN FULL CERTIFICATE NO. 2254
Unknown	163	M. Sherman Re Subdivision	21	38	43 55	Unknown	163	JUN 13 1912	43 55			1st Paym't	4 355	DEC 25 1912	<i>[Signature]</i>
					43 55 ✓							2nd "	4 355	January Term 1913	
												3rd "			
												4th "			
												5th "			
												6th "			
												7th "			
												8th "			
												9th "			
												10th "			PAID IN FULL CERTIFICATE NO. 2265
Unknown	164	M. Sherman Re Subdivision	22	38	43 55	Unknown	164	JUN 13 1912	43 55			1st Paym't	8 363	DEC 26 1912	<i>[Signature]</i>
					43 55 ✓							2nd "			
												3rd "			
												4th "			
												5th "			
												6th "			
												7th "			
												8th "			
												9th "			
												10th "			PAID IN FULL CERTIFICATE NO. 2263
Unknown	165	M. Sherman Re Subdivision	23	38	83 63	Unknown	165	JUN 13 1912	83 63			1st Paym't			
					83 63 ✓							2nd "			
												3rd "			
												4th "			
												5th "			
												6th "			
												7th "			
												8th "			
												9th "			
												10th "			PAID IN FULL CERTIFICATE NO. 2263
Unknown	166	M. Sherman Re Subdivision	24	38	125 112	Unknown	166	JUN 13 1912	125 112			1st Paym't			
					125 112 ✓							2nd "			
												3rd "			
												4th "			
												5th "			
												6th "			
												7th "			
												8th "			
												9th "			
												10th "			PAID IN FULL CERTIFICATE NO. 2199

City of Assenung 1910 72

Having the following abbreviations
have the following meaning
K means North
D means South
E means East
W means West

OWNERS	ASSESSED UPON				TOTAL ASSESSMENT		DEMANDS MADE UPON OWNERS	Assessment Number	DATE OF DEMAND 19.....	ASSESSMENT DUE AND UNPAID		SUBSEQUENT PAYMENTS	Bonds Issued for 10 years No. of Bonds Series No. 1	PAYMENTS OF INSTALLMENTS ON BONDS					
	Assessment No.	TRACT OR SUBDIVISION	Lot	Block	Dollars	Cts.				Dollars	Cts.			Payments	Dollars	Cts.	Date of Payment	Signature of Superintendent of Streets Indorsing and Crediting the Payment	
														1st Paym't					
														2nd "					
														3rd "					
														4th "					
														5th "					
														6th "					
														7th "					
														8th "					
														9th "					
														10th "					
														1st Paym't					
														2nd "					
														3rd "					
														4th "					
														5th "					
														6th "					
														7th "					
														8th "					
														9th "					
														10th "					
														1st Paym't					
														2nd "					
														3rd "					
														4th "					
														5th "					
														6th "					
														7th "					
														8th "					
														9th "					
														10th "					
														1st Paym't					
														2nd "					
														3rd "					
														4th "					
														5th "					
														6th "					
														7th "					
														8th "					
														9th "					
														10th "					
														1st Paym't					
														2nd "					
														3rd "					
														4th "					
														5th "					
														6th "					
														7th "					
														8th "					
														9th "					
														10th "					

OWNERS	ASSESSED UPON				TOTAL ASSESSMENT		DEMANDS MADE UPON OWNERS	Assessment Number	DATE OF DEMAND	ASSESSMENT DUE AND UNPAID		SUBSEQUENT PAYMENTS	Bonds Issued For _____ years for _____ per cent interest No. of Bond Series No. _____	PAYMENTS OF INSTALLMENTS ON BONDS					
	Assessment No.	TRACT OR SUBDIVISION	Lot	Block	Dollars	Cts.				Dollars	Cts.			Payments	Dollars	Cts.	Date of Payment	Signature of Superintendent of Streets Indorsing and Crediting the Payment	
									19					1st Paym't					
														2nd "					
														3rd "					
														4th "					
														5th "					
														6th "					
														7th "					
														8th "					
														9th "					
														10th "					

Done at San Diego, California, June 13 1912

Recorded June 13 1912

Superintendent of Streets of the City of San Diego, California.

I, D. T. Adams, Superintendent of Streets of the City of San Diego, California, do hereby certify that all charges herein stated are correct, and that the computations and calculations of this Assessment are correct.

Recorded June 13 1912

Superintendent of Streets of the City of San Diego, California.

CERTIFICATE OF THE CITY ENGINEER

I, W. M. Ramsey, City Engineer of the City of San Diego, in the County of San Diego, State of California, do hereby certify that the work of paving, curbing, guttering, and constructing gutters on 6th Street from the East line of 6th Street to the West line of 16th Street was performed in accordance with the surveys and the engineering work done by me and under my direction; and that the quantities thereof were correctly given by me to the Superintendent of Streets, and said work is in accord with the official grade of said street.

Dated at San Diego, Calif. June 13 1912

Recorded June 13 1912 Superintendent of Streets of the City of San Diego, California.

WARRANT

By Virtue Hereof, I, D. T. Adams, Street Superintendent of the City of San Diego, County of San Diego, and State of California, by virtue of the authority vested in me as said Street Superintendent, do authorize and empower The Barker Asphalt Paving Company, its agents or assigns, to demand and receive the several assessments upon the assessment and diagram hereto attached, and this shall be its warrant for the same. Serial bonds, bearing interest at the rate of seven per cent per annum and extending over a period ending ten years from their date, are to be issued to represent the cost and expenses of the work described in the assessment, and in the manner and form prescribed by law; and an even annual proportion of the principal sum thereof shall be payable, by coupon, on the second day of January every year after their date, until the whole is paid, and the interest shall be payable semi-annually, by coupon, on the second days of January and July, respectively, of each year on all sums unpaid, until the whole of said principal and interest are paid; and notice is hereby given that a bond in such series will issue to represent each assessment of twenty-five dollars or more remaining unpaid for thirty days after the date of this warrant, or five days after the decision of the Common Council of this city upon an appeal.

San Diego, June 13 A. D. 1912

Recorded June 13 A. D. 1912 Street Superintendent of the City of San Diego.

Street Superintendent of the City of San Diego. Mayor of the City of San Diego. pro tempore

CONTRACTOR'S RETURN—Continued.

(Affiant's name.)

J. M. Keau

Subscribed and sworn to this 14th day

of June A. D. 1912, before me,

(Seal) Notary Public.

Filed this 14th day of June A. D. 1912

Street Superintendent of the City of San Diego.

Recorded June 14 A. D. 1912

Street Superintendent of the City of San Diego.

CERTIFICATE OF RECORD

I hereby complete and sign the foregoing record from page 331 to page 352 both inclusive of the Assessment, Diagram, Warrant, Certificate of the City Engineer, Contractor's Return and also in the Book of "Contracts and Bonds," the recorded Contract and Bond, each numbered all for the work therein described upon K Street, from the East line of 6th Street to the West line of 16th Street Office of the Street Superintendent, San Diego, California, this 14th day of June A. D. 1912

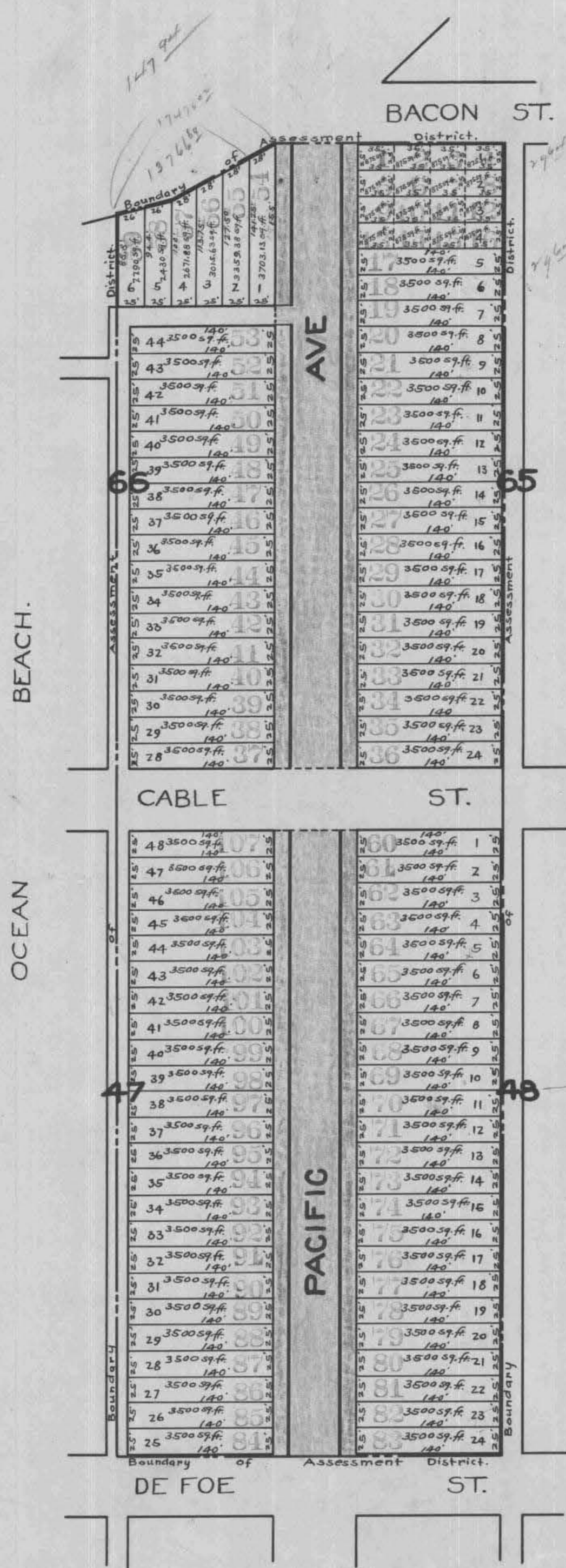
Street Superintendent of the City of San Diego.

DIAGRAM

Exhibiting Pacific Avenue Street and its intersecting streets from the Boundary line of De Foe Street to the Assessment line of Bacon Street,

350

in the City of San Diego, California, on which work has been done under my official contract as Street Superintendent of said city, with James dated the 23rd day of January A. D. 1912, for the Grading, Paving, Curbing and other work upon said Pacific Avenue Street, as is more particularly described in said contract; showing the relative location of each district, lot, portion of lot, or parcel of land assessed, to the work done; numbered in red ink to correspond with the red ink numbers in the assessment; and showing the number of lots assessed for said work contracted for and performed. Herein "No." is used for the word "number" and "ft." for the word "feet." The marks ' and " mean respectively "feet" and "inches." Figures in black ink, next to property line show, each, the length of said line in feet. Other figures in black ink show the numbers of the lots, and Blocks.



The lots and blocks in Ocean Beach, as shown on this sheet are according to map No. 279, filed in the office of the County Recorder of the County of San Diego State of California.

At said City of San Diego, California, this 13th day of June A. D. 1912
J. B. Adams
 Superintendent of Streets of the City of San Diego, California
 Recorded June 13 A. D. 1912
J. B. Adams
 Superintendent of Streets of the City of San Diego, California

City of San Diego,
County of San Diego, } ss.
State of California, }

I, W. M. Ramsey, City Engineer of the City of San Diego, California, pursuant to Resolution No. 10031, passed by the Common Council of said City on the 29th day of January 1912, directing me, as such engineer, to make and present to said Common Council a diagram of the property affected and benefited by the proposed work and improvement to be done on Pacific Avenue between the northwesterly line of De Foe Street and the southeasterly line of Bacon Street as described in Resolution of Intention No. 9469, passed by said Common Council on the 30th day of October 1911, and on file in the office of the Clerk of said City, herewith present this document, consisting of two pages, to said Common Council, and I do hereby certify that pages numbered one to two inclusive thereof, constitutes a true and correct diagram of the property affected and benefited by said proposed work and improvement as described in aforesaid Resolution of Intention, and to be assessed to pay the expenses of said work and improvement, and said diagram shows each separate lot, piece or parcel of land, the area in square feet of each such lots, pieces or parcels of land, and the relative location of the same to the work proposed to be done all within the limits of the assessment district described in said Resolution of Intention.

Dated, San Diego, California, February 20th 1912.

W. M. Ramsey
City Engineer of the City of San Diego, California.

City of San Diego,
County of San Diego, } ss.
State of California, }

I, Allen St. Wright, City Clerk of the City of San Diego, California, do hereby certify the foregoing diagram, consisting of pages numbered one to 2 inclusive hereof, was by the Common Council of said City approved by Resolution No. 10302, passed by the said Common Council on the 26th day of February 1912.

Allen St. Wright
City Clerk of the City of San Diego, California, and Ex-Officio
Clerk of the Common Council of the said City.

ASSESSMENT NUMBER 79

MARGIN

CONTRACTOR'S RETURN

In the Matter of Grading Paving and Curbing Pacific Avenue from the Northwestern line of De La Rue Street to the Southeastern line of Bacon Street

STATE OF CALIFORNIA, COUNTY OF SAN DIEGO, CITY OF SAN DIEGO ss.

Pursuant to Statute, I, D.A. Adams, as Street Superintendent of the City of San Diego, in the County of San Diego and State of California, do hereby assess and apportion, as shown hereinafter and in the diagram attached hereto, upon certain lots, portions of lots, and parcels of land in that Assessment District described in Resolution of Intention No. 9469, adopted October 30th 1911, and on file in the office of the Clerk of said City, the exterior boundaries of which said district are also shown on the diagram hereto attached, referred to and made a part hereof, the sum of Two thousand seven hundred eighty-five and 90/100 Dollars (\$2,785.90), to be paid to Stephens and Company, assignee of J.E. Blouse, its agents or assigns, to cover the sum due (including incidental expenses) for the work of grading paving and curbing Pacific Avenue from the Northwestern line of De La Rue Street to the Southeastern line of Bacon Street in said City, as said work is more particularly specified in my official contract therof with said J.E. Blouse dated the 23rd day of January A. D. 1912.

W. S. Foulty being duly sworn, says that he is the Secy of Stephens and Company, contractor named in annexed Assessment, Diagram and Warrant; that said assessment for the total cost of certain street work upon Pacific Ave. from the northwesterly line of De La Rue Street between to the southeasterly line of Bacon Street in said city, as more fully described therein and in the contract for said work with said J.E. Blouse

All of said work has been performed and materials furnished, complying with the specifications and under my direction, and to my satisfaction and acceptance. And because the names of the owners of said assessed property are unknown to me, I herewith write the word "Unknown" opposite the number of the lot and the amount assessed thereon, and the number of each lot, portion of lot, or portion of land assessed.

made by the Superintendent of Streets in said city, dated the 23rd day of January A. D. 1912, levied as therein described upon certain lots, portions of lots, or parcels of land, and the unknown owners thereof for the sum of Two thousand seven hundred eighty-five and 90/100 Dollars (\$2,785.90) payable to Stephens and Company agents or assigns, was made, recorded and delivered by said Superintendent on the 13th day of June A. D. 1912, to affiant in behalf of said contractor; that there were attached to the same and delivered to the same in the same behalf, at the same time, by said Superintendent, his Diagram thereto attached, and a warrant in favor of Stephens and Company for collecting said assessment, upon which warrant this return is endorsed; that in the case of all assessments therein described, but not included in the following table, affiant has, since the date last aforesaid, in the manner hereinafter described and in behalf of said contractor, made demand upon and received full payment from the owners of each and all such assessed lots and lands; and that besides all personal demands, affiant did, whenever the name of the owner of the lot is stated as "unknown," on the assessment, on the

TOTAL COST OF THE WORK IS \$2,785.90 AS FOLLOWS:

INCIDENTAL EXPENSES:

Table with 2 columns: Description and Amount. Includes items like '295.5 basis yards curb @ 20 cents', 'City Engineer's Official Fees', 'Printing and Advertising', 'Special Superintendent's compensation', 'Clerical Work on Assessment', 'Incidental Expenses', 'Contract Cost', and 'Total Cost'.

DIVIDED AS FOLLOWS:

Table with 12 columns: Description, Dollars, Cents, Dollars, Cents, Dollars, Cents, Dollars, Cents, Dollars, Cents, Total Assessment. Includes handwritten entries for 'basis yards curb', 'square feet paving', and 'linear feet curb'.

eighteenth day of June A. D. 1912, within thirty days from the date of said warrant; and between the hours of 9 a. m. and 4 p. m., in behalf of said contractor, enter upon each of the corresponding lots, portions of lots and parcels of land assessed, and with said certificate, assessment, diagram and warrant, and in a loud, audible voice, publicly make demands for the payment of each of said assessments from the unknown owners thereof, upon each lot, portion of lot, or parcel of land, for each of its own assessments as specified in said assessment; and that whenever he found a building, tenant or occupant upon any of said premises, besides the public demand as aforesaid, he, at the same time, in the same behalf, presenting and exhibiting said certificate, assessment, diagram and warrant, in each instance, demanded from each tenant, or occupant, for the unknown owners, separately, the payment of each of said assessments upon said premises; and in the following table he states the name of such demandee, as "tenant," or "occupant," with the word "unknown;" but that, notwithstanding said demands, the following totals of said assessed sums, each separately demanded, and also the total, remain unpaid, to-wit:

Main table with columns: OWNERS, ASSESSED UPON (TRACT OR SUBDIVISION, Lot, Block, Dollars, Cts), DEMANDS MADE UPON OWNERS, DATE OF DEMAND, ASSESSMENT DUE AND UNPAID (Dollars, Cts), SUBSEQUENT PAYMENTS, PAYMENTS OF INSTALLMENTS ON BONDS (Payments, Dollars, Cts, Date of Payment, Signature of Superintendent). Includes handwritten entries for 'Unknown' owners and 'PAID IN FULL' status.

358

OWNERS	ASSESSED UPON				TOTAL ASSESSMENT		DEMANDS MADE UPON OWNERS	Assessment Number	DATE OF DEMAND	ASSESSMENT DUE AND UNPAID		SUBSEQUENT PAYMENTS	Bonds Issued No. for Series No.	PAYMENTS OF INSTALLMENTS ON BONDS				
	Assessment No.	TRACT OR SUBDIVISION	Lot	Block	Dollars	Cts.				Dollars	Cts.			Payments	Dollars	Cts.	Date of Payment	Signature of Superintendent of Streets Indorsing and Crediting the Payment
Unknown	6	Ocean Beach	2	65	395		Unknown	JUN 13 1912		395				1st Paym't 2nd " 3rd " 4th " 5th " 6th " 7th " 8th " 9th " 10th "				PAID IN FULL Ret. on Assessment Roll
Unknown	7	Ocean Beach	2	65	395		Unknown	JUN 18 1912		395				1st Paym't 2nd " 3rd " 4th " 5th " 6th " 7th " 8th " 9th " 10th "				PAID IN FULL Ret. on Assessment Roll
Unknown	8	Ocean Beach	2	65	395		Unknown	JUN 18 1912		395				1st Paym't 2nd " 3rd " 4th " 5th " 6th " 7th " 8th " 9th " 10th "				PAID IN FULL Ret. on Assessment Roll
Unknown	9	Ocean Beach	3	65	1778		Unknown	JUN 18 1912		1778				1st Paym't 2nd " 3rd " 4th " 5th " 6th " 7th " 8th " 9th " 10th "				PAID IN FULL Ret. on Assessment Roll
Unknown	10	Ocean Beach	3	65	395		Unknown	JUN 18 1912		395				1st Paym't 2nd " 3rd " 4th " 5th " 6th " 7th " 8th " 9th " 10th "				PAID IN FULL Ret. on Assessment Roll
Unknown	11	Ocean Beach	3	65	395		Unknown	JUN 13 1912		395				1st Paym't 2nd " 3rd " 4th " 5th " 6th " 7th " 8th " 9th " 10th "				PAID IN FULL Ret. on Assessment Roll
Unknown	12	Ocean Beach	3	65	395		Unknown	JUN 13 1912		395				1st Paym't 2nd " 3rd " 4th " 5th " 6th " 7th " 8th " 9th " 10th "				PAID IN FULL Ret. on Assessment Roll
Unknown	13	Ocean Beach	4	65	1778		Unknown	JUN 18 1912		1778				1st Paym't 2nd " 3rd " 4th " 5th " 6th " 7th " 8th " 9th " 10th "				PAID IN FULL Ret. on Assessment Roll
Unknown	14	Ocean Beach	4	65	395		Unknown	JUN 13 1912		395				1st Paym't 2nd " 3rd " 4th " 5th " 6th " 7th " 8th " 9th " 10th "				PAID IN FULL Ret. on Assessment Roll
Unknown	15	Ocean Beach	4	65	395		Unknown	JUN 18 1912		395				1st Paym't 2nd " 3rd " 4th " 5th " 6th " 7th " 8th " 9th " 10th "				PAID IN FULL Ret. on Assessment Roll
Unknown	16	Ocean Beach	4	65	395		Unknown	JUN 13 1912		395				1st Paym't 2nd " 3rd " 4th " 5th " 6th " 7th " 8th " 9th " 10th "				PAID IN FULL Ret. on Assessment Roll

OWNERS	ASSESSED UPON				TOTAL ASSESSMENT Dollars Cts.	DEMANDS MADE UPON OWNERS	Assessment Number	DATE OF DEMAND	ASSESSMENT DUE AND UNPAID		SUBSEQUENT PAYMENTS	Bonds Issued for No. of Bonds	PAYMENTS OF INSTALLMENTS ON BONDS					
	Assessment No.	TRACT OR SUBDIVISION	Lot	Block					Dollars	Cts.			Dollars	Cts.	Payments	Dollars	Cts.	Date of Payment
Unknown	17	Ocean Beach	5	65	2964	Unknown	JUN 18 1912						1st Paym't 2nd " 3rd " 4th " 5th " 6th " 7th " 8th " 9th " 10th "					PAID IN FULL Ret. on Assessment Roll
Unknown	18	Ocean Beach	6	65	2964	Unknown	JUN 18 1912						1st Paym't 2nd " 3rd " 4th " 5th " 6th " 7th " 8th " 9th " 10th "					PAID IN FULL Ret. on Assessment Roll
Unknown	19	Ocean Beach	7	65	2964	Unknown	JUN 18 1912						1st Paym't 2nd " 3rd " 4th " 5th " 6th " 7th " 8th " 9th " 10th "					PAID IN FULL Ret. on Assessment Roll
Unknown	20	Ocean Beach	8	65	2964	Unknown	JUN 18 1912						1st Paym't 2nd " 3rd " 4th " 5th " 6th " 7th " 8th " 9th " 10th "					PAID IN FULL Ret. on Assessment Roll
Unknown	21	Ocean Beach	9	65	2964	Unknown	JUN 18 1912						1st Paym't 2nd " 3rd " 4th " 5th " 6th " 7th " 8th " 9th " 10th "					PAID IN FULL Ret. on Assessment Roll
Unknown	22	Ocean Beach	10	65	2964	Unknown	JUN 18 1912						1st Paym't 2nd " 3rd " 4th " 5th " 6th " 7th " 8th " 9th " 10th "					PAID IN FULL Ret. on Assessment Roll
Unknown	23	Ocean Beach	11	65	2964	Unknown	JUN 18 1912						1st Paym't 2nd " 3rd " 4th " 5th " 6th " 7th " 8th " 9th " 10th "					PAID IN FULL Ret. on Assessment Roll
Unknown	24	Ocean Beach	12	65	2964	Unknown	JUN 18 1912						1st Paym't 2nd " 3rd " 4th " 5th " 6th " 7th " 8th " 9th " 10th "	2964 1-8-13 2964 1-3-14 2964 January Term 1916				PAID IN FULL Ret. on Assessment Roll
Unknown	25	Ocean Beach	13	65	2964	Unknown	JUN 18 1912						1st Paym't 2nd " 3rd " 4th " 5th " 6th " 7th " 8th " 9th " 10th "	2964 1-8-13 2964 1-3-14 2964 January Term 1916				PAID IN FULL Ret. on Assessment Roll
Unknown	26	Ocean Beach	14	65	2964	Unknown	JUN 18 1912						1st Paym't 2nd " 3rd " 4th " 5th " 6th " 7th " 8th " 9th " 10th "	2964 1-8-13 2964 1-3-14 2964 January Term 1916				PAID IN FULL Ret. on Assessment Roll
Unknown	27	Ocean Beach	15	65	2964	Unknown	JUN 18 1912						1st Paym't 2nd " 3rd " 4th " 5th " 6th " 7th " 8th " 9th " 10th "					PAID IN FULL Ret. on Assessment Roll

PAID IN FULL
Certificate for Bond
Investigate No. 2957

PAID IN FULL
Certificate for Bond
Investigate No. 2957

PAID IN FULL
Certificate for Bond
Investigate No. 2957

360

OWNERS	ASSESSED UPON				TOTAL ASSESSMENT Dollars Cts.	DEMANDS MADE UPON OWNERS	Assessment Number	DATE OF DEMAND	ASSESSMENT DUE AND UNPAID Dollars Cts.	SUBSEQUENT PAYMENTS	Bonds Issued for No. of Years No. of Series	PAYMENTS OF INSTALLMENTS ON BONDS			
	Assessment No.	TRACT OR SUBDIVISION	Lot	Block								Payments	Dollars	Cts.	Date of Payment
Unknown	28	Ocean Beach	16	65	2964	Unknown	JUN 13 1912	2964		PAID IN FULL Certified for Bonds	4	1st Paym't	2964	1-8-13	W. J. Odum
												2nd "	2964	1-3-14	W. J. Odum
												3rd "	2964	January Term 1916	W. J. Odum
												4th "			
												5th "			
												6th "			
												7th "			
												8th "			
												9th "			
												10th "			
Unknown	29	Ocean Beach	17	65	2964	Unknown	JUN 18 1912	2964		CONCLUSIVELY PRESUMED PAID	5	1st Paym't	2964	1-2-13	W. J. Odum
												2nd "	2964	12-31-13	W. J. Odum
												3rd "	2964	January Term 1915	W. J. Odum
												4th "	2964	January Term, 1916	W. J. Odum
												5th "	2964	January Term, 1917	W. J. Odum
												6th "	2964	January Term, 1918	W. J. Odum
												7th "	2964	January Term, 1919	W. J. Odum
												8th "	2964	January Term, 1920	W. J. Odum
												9th "			
												10th "	2964	January Term, 1920	W. J. Odum
Unknown	30	Ocean Beach	18	65	2964	Unknown	JUN 13 1912	2964		CONCLUSIVELY PRESUMED PAID	6	1st Paym't	2964	1-2-13	W. J. Odum
												2nd "	2964	12-31-13	W. J. Odum
												3rd "	2964	January Term 1915	W. J. Odum
												4th "	2964	January Term, 1916	W. J. Odum
												5th "	2964	January Term, 1917	W. J. Odum
												6th "	2964	January Term, 1918	W. J. Odum
												7th "	2964	January Term, 1919	W. J. Odum
												8th "	2964	January Term, 1920	W. J. Odum
												9th "			
												10th "	2964	January Term, 1920	W. J. Odum
Unknown	31	Ocean Beach	19	65	2964	Unknown	JUN 13 1912	2964		Cancelled by Sale of Property	7	1st Paym't	2964	1-13-13	W. J. Odum
												2nd "	2964	1-3-14	W. J. Odum
												3rd "	2964	January Term 1915	W. J. Odum
												4th "			
												5th "			
												6th "			
												7th "			
												8th "			
												9th "			
												10th "			
Unknown	32	Ocean Beach	20	65	2964	Unknown	JUN 13 1912	2964		Cancelled by Sale of Property	8	1st Paym't	2964	1-13-13	W. J. Odum
												2nd "	2964	1-3-14	W. J. Odum
												3rd "	2964	January Term 1915	W. J. Odum
												4th "			
												5th "			
												6th "			
												7th "			
												8th "			
												9th "			
												10th "			
Unknown	33	Ocean Beach	21	65	2964	Unknown	JUN 13 1912	2964				1st Paym't			
												2nd "			
												3rd "			
												4th "			
												5th "			
												6th "			
												7th "			
												8th "			
												9th "			
												10th "			
Unknown	34	Ocean Beach	22	65	2964	Unknown	JUN 13 1912	2964				1st Paym't			
												2nd "			
												3rd "			
												4th "			
												5th "			
												6th "			
												7th "			
												8th "			
												9th "			
												10th "			
Unknown	35	Ocean Beach	23	65	2964	Unknown	JUN 13 1912	2964		CONCLUSIVELY PRESUMED PAID	9	1st Paym't	2964	6-18-13	W. J. Odum
												2nd "	2964	January Term 1914	W. J. Odum
												3rd "	2964	January Term 1915	W. J. Odum
												4th "			
												5th "			
												6th "			
												7th "			
												8th "			
												9th "			
												10th "			
Unknown	36	Ocean Beach	24	65	2964	Unknown	JUN 13 1912	2964		CONCLUSIVELY PRESUMED PAID	10	1st Paym't	2964	6-18-13	W. J. Odum
												2nd "	2964	January Term 1914	W. J. Odum
												3rd "	2964	January Term 1915	W. J. Odum
												4th "			
												5th "			
												6th "			
												7th "			
												8th "			
												9th "			
												10th "			
Unknown	37	Ocean Beach	28	66	2964	Unknown	JUN 13 1912	2964				1st Paym't			
												2nd "			
												3rd "			
												4th "			
												5th "			
												6th "			
												7th "			
												8th "			
												9th "			
												10th "			
Unknown	38	Ocean Beach	29	66	2964	Unknown	JUN 13 1912	2964				1st Paym't			
												2nd "			
												3rd "			
												4th "			
												5th "			
												6th "			
												7th "			
												8th "			
												9th "			
												10th "			

PAID IN FULL
CERTIFICATE NO. 2278

PAID IN FULL
CERTIFICATE NO. 2278

PAID IN FULL
Ref. on Assessment Roll

PAID IN FULL
Ref. on Assessment Roll

OWNERS	ASSESSED UPON				TOTAL ASSESSMENT		DEMANDS MADE UPON OWNERS	Assessment Number	DATE OF DEMAND	ASSESSMENT DUE AND UNPAID		SUBSEQUENT PAYMENTS	Bonds Issued or ... No. of Series No.	PAYMENTS OF INSTALLMENTS ON BONDS			
	Assessment No.	TRACT OR SUBDIVISION	Lot	Block	Dollars	Cts.				Dollars	Cts.			Payments	Dollars	Cts.	Date of Payment
Unknown	39	Ocean Beach	30	66	29	64	Unknown	JUN 18 1912	29	64				1st Paym't 2nd " 3rd " 4th " 5th " 6th " 7th " 8th " 9th " 10th "	PAID IN FULL Ret. on Assessment Roll		
Unknown	40	Ocean Beach	31	66	29	64	Unknown	JUN 18 1912	29	64				1st Paym't 2nd " 3rd " 4th " 5th " 6th " 7th " 8th " 9th " 10th "	PAID IN FULL Ret. on Assessment Roll		
Unknown	41	Ocean Beach	32	66	29	64	Unknown	JUN 18 1912	29	64				1st Paym't 2nd " 3rd " 4th " 5th " 6th " 7th " 8th " 9th " 10th "	PAID IN FULL Ret. on Assessment Roll		
Unknown	42	Ocean Beach	33	66	29	64	Unknown	JUN 18 1912	29	64				1st Paym't 2nd " 3rd " 4th " 5th " 6th " 7th " 8th " 9th " 10th "	PAID IN FULL Ret. on Assessment Roll		
Unknown	43	Ocean Beach	34	66	29	64	Unknown	JUN 18 1912	29	64				1st Paym't 2nd " 3rd " 4th " 5th " 6th " 7th " 8th " 9th " 10th "	PAID IN FULL Ret. on Assessment Roll		
Unknown	44	Ocean Beach	35	66	29	64	Unknown	JUN 18 1912	29	64				1st Paym't 2nd " 3rd " 4th " 5th " 6th " 7th " 8th " 9th " 10th "	PAID IN FULL Ret. on Assessment Roll		
Unknown	45	Ocean Beach	36	66	29	64	Unknown	JUN 18 1912	29	64				1st Paym't 2nd " 3rd " 4th " 5th " 6th " 7th " 8th " 9th " 10th "	PAID IN FULL Ret. on Assessment Roll		
Unknown	46	Ocean Beach	37	66	29	64	Unknown	JUN 18 1912	29	64				1st Paym't 2nd " 3rd " 4th " 5th " 6th " 7th " 8th " 9th " 10th "	PAID IN FULL Ret. on Assessment Roll		
Unknown	47	Ocean Beach	38	66	29	64	Unknown	JUN 18 1912	29	64				1st Paym't 2nd " 3rd " 4th " 5th " 6th " 7th " 8th " 9th " 10th "	PAID IN FULL Ret. on Assessment Roll		
Unknown	48	Ocean Beach	39	66	29	64	Unknown	JUN 18 1912	29	64				1st Paym't 2nd " 3rd " 4th " 5th " 6th " 7th " 8th " 9th " 10th "	PAID IN FULL Ret. on Assessment Roll		
Unknown	49	Ocean Beach	40	66	29	64	Unknown	JUN 18 1912	29	64				1st Paym't 2nd " 3rd " 4th " 5th " 6th " 7th " 8th " 9th " 10th "	PAID IN FULL Ret. on Assessment Roll		

OWNERS	ASSESSED UPON				TOTAL ASSESSMENT Dollars Cts.	DEMANDS MADE UPON OWNERS	Assessment Number	DATE OF DEMAND	ASSESSMENT DUE AND UNPAID Dollars Cts.	SUBSEQUENT PAYMENTS	Bonds Issued for... years No. of... per cent of... Bond	PAYMENTS OF INSTALLMENTS ON BONDS					
	Assessment No.	TRACT OR SUBDIVISION	Lot	Block								Payments	Dollars	Cts.	Date of Payment	Signature of Superintendent of Streets Indorsing and Crediting the Payment	
Unknown	61	Ocean Beach	4	48	29 64	Unknown	JUN 18 1912	29 64				1st Paym't 2nd " 3rd " 4th " 5th " 6th " 7th " 8th " 9th " 10th "					PAID IN FULL CERTIFICATE NO. 2485
Unknown	62	Ocean Beach	8	48	29 64	Unknown	JUN 18 1912	29 64				1st Paym't 2nd " 3rd " 4th " 5th " 6th " 7th " 8th " 9th " 10th "					PAID IN FULL CERTIFICATE NO. 2485
Unknown	63	Ocean Beach	4	48	29 64	Unknown	JUN 18 1912	29 64				1st Paym't 2nd " 3rd " 4th " 5th " 6th " 7th " 8th " 9th " 10th "					PAID IN FULL CERTIFICATE NO. 2485
Unknown	64	✓ Ocean Beach	5	48	29 64	Unknown	JUN 18 1912	29 64				1st Paym't 2nd " 3rd " 4th " 5th " 6th " 7th " 8th " 9th " 10th "					PAID IN FULL CERTIFICATE NO. 2278
Unknown	65	✓ Ocean Beach	6	48	29 64	Unknown	JUN 18 1912	29 64				1st Paym't 2nd " 3rd " 4th " 5th " 6th " 7th " 8th " 9th " 10th "					PAID IN FULL CERTIFICATE NO. 2278
Unknown	66	✓ Ocean Beach	7	48	29 64	Unknown	JUN 18 1912	29 64				1st Paym't 2nd " 3rd " 4th " 5th " 6th " 7th " 8th " 9th " 10th "					PAID IN FULL CERTIFICATE NO. 2278
Unknown	67	✓ Ocean Beach	8	48	29 64	Unknown	JUN 18 1912	29 64				1st Paym't 2nd " 3rd " 4th " 5th " 6th " 7th " 8th " 9th " 10th "					PAID IN FULL CERTIFICATE NO. 2278
Unknown	68	✓ Ocean Beach	9	48	29 64	Unknown	JUN 18 1912	29 64				1st Paym't 2nd " 3rd " 4th " 5th " 6th " 7th " 8th " 9th " 10th "					PAID IN FULL CERTIFICATE NO. 2278
Unknown	69	✓ Ocean Beach	10	48	29 64	Unknown	JUN 18 1912	29 64				1st Paym't 2nd " 3rd " 4th " 5th " 6th " 7th " 8th " 9th " 10th "					PAID IN FULL CERTIFICATE NO. 2278
Unknown	70	✓ Ocean Beach	11	48	29 64	Unknown	JUN 18 1912	29 64				1st Paym't 2nd " 3rd " 4th " 5th " 6th " 7th " 8th " 9th " 10th "					PAID IN FULL CERTIFICATE NO. 2278
Unknown	71	✓ Ocean Beach	12	48	29 64	Unknown	JUN 18 1912	29 64				1st Paym't 2nd " 3rd " 4th " 5th " 6th " 7th " 8th " 9th " 10th "					PAID IN FULL CERTIFICATE NO. 2278

366

OWNERS	ASSESSED UPON				TOTAL ASSESSMENT		DEMANDS MADE UPON OWNERS	Assessment Number	DATE OF DEMAND	ASSESSMENT DUE AND UNPAID		SUBSEQUENT PAYMENTS	Bonds Issued by the City of San Diego Series No. of Bond	PAYMENTS OF INSTALLMENTS ON BONDS				
	Assessment No.	TRACT OR SUBDIVISION	Lot	Block	Dollars	Cts.				Dollars	Cts.			Payments	Dollars	Cts.	Date of Payment	Signature of Superintendent Streets Indorsing and Cre the Payment
Unknown	94	Ocean Beach	35	47	29	64	Unknown	JUN 18 1912	29	64			1st Paym't 2nd " 3rd " 4th " 5th " 6th " 7th " 8th " 9th " 10th "					PAID IN FULL CERTIFICATE NO. 2486
Unknown	95	Ocean Beach	36	47	29	64	Unknown	JUN 18 1912	29	64			1st Paym't 2nd " 3rd " 4th " 5th " 6th " 7th " 8th " 9th " 10th "					PAID IN FULL CERTIFICATE NO. 2486
Unknown	96	Ocean Beach	37	47	29	64	Unknown	JUN 18 1912	29	64			1st Paym't 2nd " 3rd " 4th " 5th " 6th " 7th " 8th " 9th " 10th "					PAID IN FULL CERTIFICATE NO. 2486
Unknown	97	Ocean Beach	38	47	29	64	Unknown	JUN 18 1912	29	64			1st Paym't 2nd " 3rd " 4th " 5th " 6th " 7th " 8th " 9th " 10th "					PAID IN FULL CERTIFICATE NO. 2486
Unknown	98	Ocean Beach	39	47	29	64	Unknown	JUN 18 1912	29	64			1st Paym't 2nd " 3rd " 4th " 5th " 6th " 7th " 8th " 9th " 10th "					PAID IN FULL Ret. on Assessment Roll
Unknown	99	Ocean Beach	40	47	29	64	Unknown	JUN 18 1912	29	64			1st Paym't 2nd " 3rd " 4th " 5th " 6th " 7th " 8th " 9th " 10th "					PAID IN FULL Ret. on Assessment Roll
Unknown	100	Ocean Beach	41	47	29	64	Unknown	JUN 18 1912	29	64			1st Paym't 2nd " 3rd " 4th " 5th " 6th " 7th " 8th " 9th " 10th "					PAID IN FULL Ret. on Assessment Roll
Unknown	101	Ocean Beach	42	47	29	64	Unknown	JUN 18 1912	29	64			1st Paym't 2nd " 3rd " 4th " 5th " 6th " 7th " 8th " 9th " 10th "					PAID IN FULL Ret. on Assessment Roll
Unknown	102	Ocean Beach	43	47	29	64	Unknown	JUN 18 1912	29	64			1st Paym't 2nd " 3rd " 4th " 5th " 6th " 7th " 8th " 9th " 10th "					PAID IN FULL Ret. on Assessment Roll
Unknown	103	Ocean Beach	44	47	29	64	Unknown	JUN 18 1912	29	64			1st Paym't 2nd " 3rd " 4th " 5th " 6th " 7th " 8th " 9th " 10th "					PAID IN FULL Ret. on Assessment Roll
Unknown	104	Ocean Beach	45	47	29	64	Unknown	JUN 18 1912	29	64			1st Paym't 2nd " 3rd " 4th " 5th " 6th " 7th " 8th " 9th " 10th "					PAID IN FULL Ret. on Assessment Roll

OWNERS	ASSESSED UPON				TOTAL ASSESSMENT		DEMANDS MADE UPON OWNERS	Assessment Number	DATE OF DEMAND	ASSESSMENT DUE AND UNPAID		SUBSEQUENT PAYMENTS	Bonds Issued for at least 100 cent No. of Bond	PAYMENTS OF INSTALLMENTS ON BONDS			
	Assessment No.	TRACT OR SUBDIVISION	Lot	Block	Dollars	Cts.				Dollars	Cts.			Payments	Dollars	Cts.	Date of Payment
<i>Unknown</i>	105	Ocean Beach	46	47	29	64	<i>Unknown</i>	JUN 18 1912	29	64			1st Paym't 2nd " 3rd " 4th " 5th " 6th " 7th " 8th " 9th " 10th "				PAID IN FULL Assessment Roll
<i>Unknown</i>	106	Ocean Beach	47	47	29	64	<i>Unknown</i>	JUN 18 1912	29	64			1st Paym't 2nd " 3rd " 4th " 5th " 6th " 7th " 8th " 9th " 10th "				PAID IN FULL CERTIFICATE NO. 2186
<i>Unknown</i>	107	Ocean Beach	48	47	29	64	<i>Unknown</i>	JUN 18 1912	29	64			1st Paym't 2nd " 3rd " 4th " 5th " 6th " 7th " 8th " 9th " 10th "				PAID IN FULL CERTIFICATE NO. 2186
<p><i>Ac of financing #278590</i></p>														1st Paym't 2nd " 3rd " 4th " 5th " 6th " 7th " 8th " 9th " 10th "			
<p><i>Herein the following abbreviations have the following meanings:</i></p> <p><i>"S.W." means Southwest</i></p> <p><i>"N.E." means Northeast</i></p> <p><i>"ft" means feet</i></p>														1st Paym't 2nd " 3rd " 4th " 5th " 6th " 7th " 8th " 9th " 10th "			
													1st Paym't 2nd " 3rd " 4th " 5th " 6th " 7th " 8th " 9th " 10th "				
													1st Paym't 2nd " 3rd " 4th " 5th " 6th " 7th " 8th " 9th " 10th "				
													1st Paym't 2nd " 3rd " 4th " 5th " 6th " 7th " 8th " 9th " 10th "				
													1st Paym't 2nd " 3rd " 4th " 5th " 6th " 7th " 8th " 9th " 10th "				

368

OWNERS	ASSESSED UPON				TOTAL ASSESSMENT		DEMANDS MADE UPON OWNERS	Assessment Number	DATE OF DEMAND	ASSESSMENT DUE AND UNPAID		SUBSEQUENT PAYMENTS	Bonds issued for amount of assessment per cent per annum No. of Bond Series No.	PAYMENTS OF INSTALLMENTS ON BONDS					
	Assessment No.	TRACT OR SUBDIVISION	Lot	Block	Dollars	Cts.				19	Dollars			Cts.	Payments	Dollars	Cts.	Date of Payment	Signature of Superintendent of Streets Indorsing and Crediting the Payment
														1st Paym't					
														2nd "					
														3rd "					
														4th "					
														5th "					
														6th "					
														7th "					
														8th "					
														9th "					
														10th "					
														1st Paym't					
														2nd "					
														3rd "					
														4th "					
														5th "					
														6th "					
														7th "					
														8th "					
														9th "					
														10th "					

Done at San Diego, California, JUN 13 1912 191
 Recorded JUN 13 1912 191

D. Adams
 Superintendent of Streets of the City of San Diego, California.

CONTRACTOR'S RETURN—Continued.
 (Affiant's name.)

I, *D. Adams*, Superintendent of Streets of the City of San Diego, California, do hereby certify that all charges herein stated are correct, and that the computations and calculations of this Assessment are correct.

Recorded JUN 13 1912 191
D. Adams
 Superintendent of Streets of the City of San Diego, California.

D. Adams
 Superintendent of Streets of the City of San Diego, California.

W. L. Foulty
 Subscribed and sworn to this 18th day of June A. D. 1912, before me,
 (Seal) *H. E. Doolittle*
 Notary Public.

CERTIFICATE OF THE CITY ENGINEER

I, *Wm Ramsey*, City Engineer of the City of San Diego, in the County of San Diego, State of California, do hereby certify that the work of *grading paving & curbing Pacific Avenue* from the *Northwestern* line of *De Poe Street* to the *Southwestern* line of *Bacon Street* was performed in accordance with the surveys and the engineering work done by me and under my direction; and that the quantities thereof were correctly given by me to the Superintendent of Streets, and said work is in accord with the official grade of said street.

Dated at San Diego, Calif. JUN 13 1912 191
 Recorded JUN 13 1912 191
D. Adams
 Superintendent of Streets of the City of San Diego, California.

Wm Ramsey
 City Engineer of the City of San Diego, California.

Filed this 18th day of June A. D. 1912.
D. Adams
 Street Superintendent of the City of San Diego.

WARRANT

By Virtue Hereof, I, *D. Adams*, Street Superintendent of the City of San Diego, County of San Diego, and State of California, by virtue of the authority vested in me as said Street Superintendent, do authorize and empower *Stephens & Company* agents or assigns, to demand and receive the several assessments upon the assessment and diagram hereto attached, and this shall be *its* warrant for the same. Serial bonds, bearing interest at the rate of *seven* per cent. per annum and extending over a period ending ten years from their date, are to be issued to represent the cost and expenses of the work described in the assessment, and in the manner and form prescribed by law; and an even annual proportion of the principal sum thereof shall be payable, by coupon, on the second day of January every year after their date, until the whole is paid, and the interest shall be payable semi-annually, by coupon, on the second days of January and July, respectively, of each year on all sums unpaid, until the whole of said principal and interest are paid; and notice is hereby given that a bond in such series will issue to represent each assessment of twenty-five dollars or more remaining unpaid for thirty days after the date of this warrant, or five days after the decision of the Common Council of this city upon an appeal.

San Diego, JUN 13 1912 A. D. 191
 Recorded JUN 13 1912 A. D. 191
D. Adams
 Street Superintendent of the City of San Diego.

D. Adams
 Street Superintendent of the City of San Diego.
H. G. Roden
 pro tempore
 Mayor of the City of San Diego.

Recorded June 18, A. D. 1912
D. Adams
 Street Superintendent of the City of San Diego.

CERTIFICATE OF RECORD

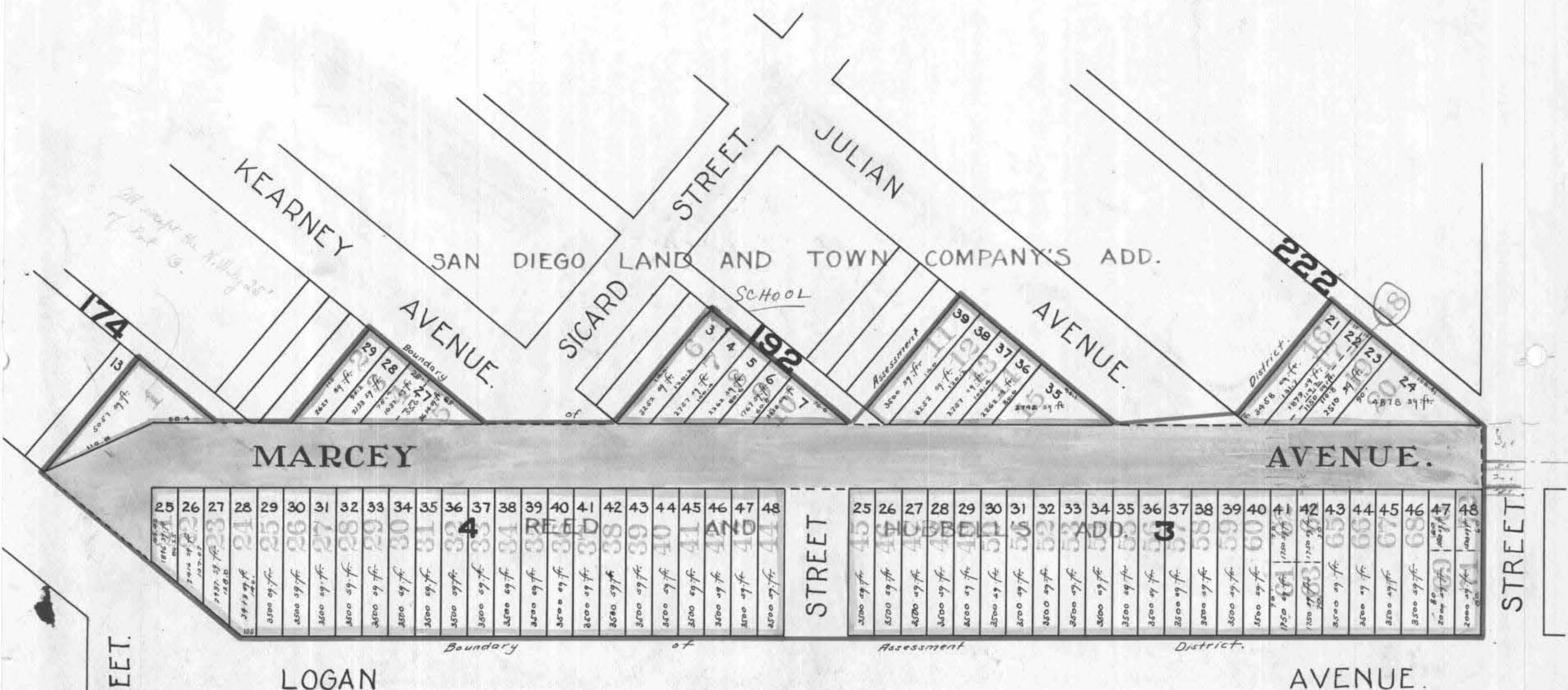
I hereby complete and sign the foregoing record from page *353* to page *368* both inclusive of the Assessment, Diagram, Warrant, Certificate of the City Engineer, Contractor's Return and also in the Book of "Contracts and Bonds," the recorded Contract and Bond, each numbered _____ all for the work therein described upon *Pacific Avenue* from the *Northwestern* line of *De Poe Street* to the *Southwestern* line of *Bacon Street* Office of the Street Superintendent, San Diego, California, this *18th* day of *June* A. D. 191 *2*.

D. Adams
 Street Superintendent of the City of San Diego.

DIAGRAM

369

Exhibiting Marcey Avenue and its intersecting streets from the West line of 28th Street to the Northeast line of Logan Avenue in the City of San Diego, California, on which work has been done under my official contract as Street Superintendent of said city, with John Engelbrecht dated the 28th day of March A. D. 1912, for the Grading of said Marcey Avenue as is more particularly described in said contract; showing the relative location of each district, lot, portion of lot, or parcel of land assessed, to the work done; numbered in red in red ink to correspond with the red ink numbers in the assessment; and showing the number of lots assessed for said work contracted for and performed. Herein "No." is used for the word "number" and "ft." for the word "feet." The marks ' and " mean respectively "feet" and "inches." Figures in black ink, next to property line show, each, the length of said line in feet. Other figures in black ink show the numbers of the lots and blocks.



The lots and blocks in San Diego Land and Town Company's Add., as shown on this sheet are according to map No. 379, filed in the office of the County Recorder of the County of San Diego State of California.



The lots and blocks in Reed and Hubball's Add., as shown on this sheet are according to map No. 327, filed in the office of the County Recorder of the County of San Diego State of California.

At said City of San Diego, California, this 17th day of June A. D. 1912
[Signature]
 Superintendent of Streets of the City of San Diego, California.

Recorded A. D. June 17 1912

City of San Diego,
County of San Diego, } ss.
State of California, }

I, W. M. Rumsey, City Engineer of the City of San Diego, California, pursuant to Resolution No. 10476, passed by the Common Council of said City on the twentyfifth day of March 1912, directing me, as such engineer, to make and present to said Common Council a diagram of the property affected and benefited by the proposed work and improvement to be done on Marcey Avenue between the West line of 28th street and the Northeast line of Logan Avenue as described in Resolution of Intention No. 9885, passed by said Common Council on the second day of January 1912, and on file in the office of the Clerk of said City, herewith present this document, consisting of two pages, to said Common Council, and I do hereby certify that pages numbered one to two inclusive thereof, constitutes a true and correct diagram of the property affected and benefited by said proposed work and improvement as described in aforesaid Resolution of Intention, and to be assessed to pay the expenses of said work and improvement, and said diagram shows each separate lot, piece or parcel of land, the area in square feet of each such lots, pieces or parcels of land, and the relative location of the same to the work proposed to be done all within the limits of the assessment district described in said Resolution of Intention.

Dated, San Diego, California, April 22 1912

W. M. Rumsey
City Engineer of the City of San Diego, California.

City of San Diego,
County of San Diego, } ss.
State of California, }

I, ALLEN H. WRIGHT, City Clerk of the City of San Diego, California, do hereby certify the foregoing diagram, consisting of pages numbered one to 2 inclusive hereof, was by the Common Council of said City approved by Resolution No. 10730, passed by the said Common Council on the 29th day of April 1912.

Allen H. Wright
City Clerk of the City of San Diego, California, and Ex-Officio
Clerk of the Common Council of the said City.

ASSESSMENT NUMBER 80

In the Matter of Grading Marney Avenue from the west line of 28th Street to the northeast line of Kagaw Avenue

MARGIN CONTRACTOR'S RETURN

STATE OF CALIFORNIA, COUNTY OF SAN DIEGO, CITY OF SAN DIEGO

Pursuant to Statute, I D. Adams as Street Superintendent of the City of San Diego, in the County of San Diego and State of California, do hereby assess and apportion, as shown hereinafter and in the diagram attached hereto, upon certain lots, portions of lots, and parcels of land in that Assessment District described in Resolution of Intention No. 9885, adopted January 2, 1912, and on file in the office of the Clerk of said City, the exterior boundaries of which said district are also shown on the diagram hereto attached, referred to and made a part hereof, the sum of Six Hundred Sixty Six Dollars (\$616.22), to be paid to John Engstrom by his agents or assigns, to cover the sum due (including incidental expenses) for the work of Grading Marney Avenue from the west line of 28th Street to the northeast line of Kagaw Avenue in said City, as said work is more particularly specified in my official contract therefor with said John Engstrom dated the 28th day of March, A. D. 1912.

John Engstrom being duly sworn, says that he is the contractor named in annexed Assessment, Diagram and Warrant; that said assessment for the total cost of certain street work upon Marney Avenue between 28th St & Kagaw Avenue in said city, as more fully described therein and in the contract for said work with said John Engstrom made by the Superintendent of Streets in said city, dated the 28th day of March, A. D. 1912, levied as therein described upon certain lots, portions of lots, or parcels of land, and the unknown owners thereof for the sum of Six Hundred Sixty Six Dollars (\$616.22) payable to John Engstrom agents or assigns, was made, recorded and delivered by said Superintendent on the 14th day of June, A. D. 1912, to affiant in behalf of said contractor; that there were attached to the same and delivered to the same in the same behalf, at the same time, by said Superintendent, his Diagram thereto attached, and a warrant in favor of for collecting said assessment, upon which warrant this return is endorsed; that in the case of all assessments therein described, but not included in the following table, affiant has, since the date last aforesaid, in the manner hereinafter described and in behalf of said contractor, made demand upon and received full payment from the owners of each and all such assessed lots and lands; and that besides all personal demands, affiant did, whenever the name of the owner of the lot is stated as "unknown," on the assessment, on the 11th day of July, A. D. 1912, within thirty days from the date of said warrant; and between the hours of 9 a. m. and 4 p. m., in behalf of said contractor, enter upon each of the corresponding lots, portions of lots and parcels of land assessed, and with said certificate, assessment, diagram and warrant, and in a loud, audible voice, publicly make demands for the payment of each of said assessments from the unknown owners thereof, upon each lot, portion of lot, or parcel of land, for each of its own assessments as specified in said assessment; and that whenever he found a building, tenant or occupant upon any of said premises, besides the public demand as aforesaid, he, at the same time, in the same behalf, presenting and exhibiting said certificate, assessment, diagram and warrant, in each instance, demanded from each tenant, or occupant, for the unknown owners, separately, the payment of each of said assessments upon said premises; and in the following table he states the name of such demandee, as "tenant," or "occupant," with the word "unknown;" but that, notwithstanding said demands, the following totals of said assessed sums, each separately demanded, and also the total, remain unpaid, to-wit:

All of said work has been performed and materials furnished, complying with the specifications and under my direction, and to my satisfaction and acceptance. And because the names of the owners of said assessed property are unknown to me, I herewith write the word "Unknown" opposite the number of the lot and the amount assessed thereon, and the number of each lot, portion of lot, or portion of land assessed.

TOTAL COST OF THE WORK IS \$616.22, AS FOLLOWS:

Table with columns for incidental expenses: City Engineer's Official Fees (\$16.10), Printing and Advertising (\$25.50), Special Superintendent's compensation, Clerical Work on Assessment (\$16.60), Incidental Expenses (\$203.10), Contract Cost (\$413.12), Total Cost (\$616.22).

DIVIDED AS FOLLOWS:

Table showing the division of costs into dollars and cents for various lots, including lot numbers and amounts.

Main assessment table with columns: OWNERS, ASSESSED UPON (Assessment Number, Tract or Subdivision, Lot, Block), Total Assessment (Dollars, Cents), Demands Made Upon as Owners, Assessment Numbers, Date of Demand (JUL 11 1912), Assessment Due and Unpaid (Dollars, Cents), and SUBSEQUENT PAYMENTS (PAID IN FULL, etc.).

374

OWNERS	ASSESSED UPON				Total Assessment		Demands Made Upon as Owners	Assessment Numbers	Date of Demand	Assessment Due and Unpaid		SUBSEQUENT PAYMENTS
	Assessment Number	TRACT OR SUBDIVISION	Lot	Block	Dollars	Cents				Dollars	Cents	
Unknown	23	REED & HUBBELL'S, Add.	27	4	8	17		23				PAID IN FULL Ret. on Assessment Roll
Unknown	24	REED & HUBBELL'S, Add.	28	4	9	49		24				PAID IN FULL Ret. on Assessment Roll
Unknown	25	REED & HUBBELL'S, Add.	29	4	9	74		25				PAID IN FULL Ret. on Assessment Roll
Unknown	26	REED & HUBBELL'S, Add.	30	4	9	74		26				PAID IN FULL Ret. on Assessment Roll
Unknown	27	REED & HUBBELL'S, Add.	31	4	9	74		27				PAID IN FULL CERTIFICATE NO. 2256 Ret. on Assessment Roll
Unknown	28	REED & HUBBELL'S, Add.	32	4	9	74		28				PAID IN FULL CERTIFICATE NO. 2227 Ret. on Assessment Roll
Unknown	29	REED & HUBBELL'S, Add.	33	4	9	74	Unknown	29	JUL 11 1912	9	74	PAID IN FULL Ret. on Assessment Roll
Unknown	30	REED & HUBBELL'S, Add.	34	4	9	74	Unknown	30	JUL 11 1912	9	74	PAID IN FULL Ret. on Assessment Roll
Unknown	31	REED & HUBBELL'S, Add.	35	4	9	74		31				PAID IN FULL Ret. on Assessment Roll
Unknown	32	REED & HUBBELL'S, Add.	36	4	9	74		32				PAID IN FULL Ret. on Assessment Roll
Unknown	33	REED & HUBBELL'S, Add.	37	4	9	74	Unknown	33	JUL 11 1912	9	74	PAID IN FULL Ret. on Assessment Roll
Unknown	34	REED & HUBBELL'S, Add.	38	4	9	74	Unknown	34	JUL 11 1912	9	74	PAID IN FULL Ret. on Assessment Roll
Unknown	35	REED & HUBBELL'S, Add.	39	4	9	74		35				PAID IN FULL CERTIFICATE NO. 2227 Ret. on Assessment Roll
Unknown	36	REED & HUBBELL'S, Add.	40	4	9	74		36				PAID IN FULL CERTIFICATE NO. 2229 Ret. on Assessment Roll
Unknown	37	REED & HUBBELL'S, Add.	41	4	9	74		37				PAID IN FULL CERTIFICATE NO. 2229 Ret. on Assessment Roll
Unknown	38	REED & HUBBELL'S, Add.	42	4	9	74		38				PAID IN FULL Ret. on Assessment Roll
Unknown	39	REED & HUBBELL'S, Add.	43	4	9	74		39				PAID IN FULL Ret. on Assessment Roll
Unknown	40	REED & HUBBELL'S, Add.	44	4	9	74		40				PAID IN FULL Ret. on Assessment Roll
Unknown	41	REED & HUBBELL'S, Add.	45	4	9	74	Unknown	41	JUL 11 1912	9	74	PAID IN FULL Ret. on Assessment Roll
Unknown	42	REED & HUBBELL'S, Add.	46	4	9	74	Unknown	42	JUL 11 1912	9	74	PAID IN FULL Ret. on Assessment Roll
Unknown	43	REED & HUBBELL'S, Add.	47	4	9	74		43				PAID IN FULL Ret. on Assessment Roll
Unknown	44	REED & HUBBELL'S, Add.	48	4	9	74		44				PAID IN FULL Ret. on Assessment Roll
Unknown	45	REED & HUBBELL'S, Add.	25	3	9	74		45				PAID IN FULL Ret. on Assessment Roll
Unknown	46	REED & HUBBELL'S, Add.	26	3	9	74		46				PAID IN FULL Ret. on Assessment Roll
Unknown	47	REED & HUBBELL'S, Add.	27	3	9	74	Unknown	47	JUL 11 1912	9	74	PAID IN FULL CERTIFICATE NO. 4243 Ret. on Assessment Roll
Unknown	48	REED & HUBBELL'S, Add.	28	3	9	74	Unknown	48	JUL 11 1912	9	74	PAID IN FULL CERTIFICATE NO. 4243 Ret. on Assessment Roll
Unknown	49	REED & HUBBELL'S, Add.	29	3	9	74	Unknown	49	JUL 11 1912	9	74	PAID IN FULL CERTIFICATE NO. 4243 Ret. on Assessment Roll
Unknown	50	REED & HUBBELL'S, Add.	30	3	9	74		50				PAID IN FULL Ret. on Assessment Roll
Unknown	51	REED & HUBBELL'S, Add.	31	3	9	74	Unknown	51	JUL 11 1912	9	74	CONCLUSIVELY PRESUMED PAID
Unknown	52	REED & HUBBELL'S, Add.	32	3	9	74	Unknown	52	JUL 11 1912	9	74	CONCLUSIVELY PRESUMED PAID
Unknown	53	REED & HUBBELL'S, Add.	33	3	9	74	Unknown	53	JUL 11 1912	9	74	PAID IN FULL Ret. on Assessment Roll
Unknown	54	REED & HUBBELL'S, Add.	34	3	9	74	Unknown	54	JUL 11 1912	9	74	PAID IN FULL Ret. on Assessment Roll
Unknown	55	REED & HUBBELL'S, Add.	35	3	9	74		55				PAID IN FULL Ret. on Assessment Roll
Unknown	56	REED & HUBBELL'S, Add.	36	3	9	74		56				PAID IN FULL Ret. on Assessment Roll
Unknown	57	REED & HUBBELL'S, Add.	37	3	9	74		57				PAID IN FULL Ret. on Assessment Roll
Unknown	58	REED & HUBBELL'S, Add.	38	3	9	74		58				PAID IN FULL Ret. on Assessment Roll
Unknown	59	REED & HUBBELL'S, Add.	39	3	9	74		59				PAID IN FULL Ret. on Assessment Roll
Unknown	60	REED & HUBBELL'S, Add.	40	3	9	74		60				PAID IN FULL Ret. on Assessment Roll
Unknown	61	REED & HUBBELL'S, Add.	41	3	3	89	Unknown	61	JUL 11 1912	3	89	PAID IN FULL CERTIFICATE NO. 5415 Ret. on Assessment Roll
Unknown	62	REED & HUBBELL'S, Add.	41	3	5	84		62				PAID IN FULL Ret. on Assessment Roll
Unknown	63	REED & HUBBELL'S, Add.	42	3	3	89	Unknown	63	JUL 11 1912	3	89	PAID IN FULL CERTIFICATE NO. 5415 Ret. on Assessment Roll
Unknown	64	REED & HUBBELL'S, Add.	42	3	5	84		64				PAID IN FULL Ret. on Assessment Roll
Unknown	65	REED & HUBBELL'S, Add.	43	3	9	74		65				PAID IN FULL Ret. on Assessment Roll
Unknown	66	REED & HUBBELL'S, Add.	44	3	9	74		66				PAID IN FULL Ret. on Assessment Roll
Unknown	67	REED & HUBBELL'S, Add.	45	3	9	74	Unknown	67	JUL 11 1912	9	74	PAID IN FULL Ret. on Assessment Roll
Unknown	68	REED & HUBBELL'S, Add.	46	3	9	74		68				PAID IN FULL Ret. on Assessment Roll

OWNERS	ASSESSED UPON				Total Assessment		Demands Made Upon as Owners	Assessment Numbers	Date of Demand JUL 11 1912	Assessment Due and Unpaid		SUBSEQUENT PAYMENTS
	Assessment Number	TRACT OR SUBDIVISION	Lot	Block	Dollars	Cents				Dollars	Cents	
Unknown	69	REED & HUBBELL'S Add	80 fwy 47	3	475		Unknown	69	JUL 11 1912	475		PAID IN FULL Ret. on Assessment Roll
Unknown	70	REED & HUBBELL'S Add	N. Gwy 47	3	499		Unknown	70	JUL 11 1912	499		PAID IN FULL Ret. on Assessment Roll
Unknown	71	REED & HUBBELL'S Add	80 fwy 48	3	475		912	71				PAID IN FULL Ret. on Assessment Roll
Unknown	72	REED & HUBBELL'S Add	N. Gwy 48	3	499		Unknown	72	JUL 11 1912	499		PAID IN FULL Ret. on Assessment Roll

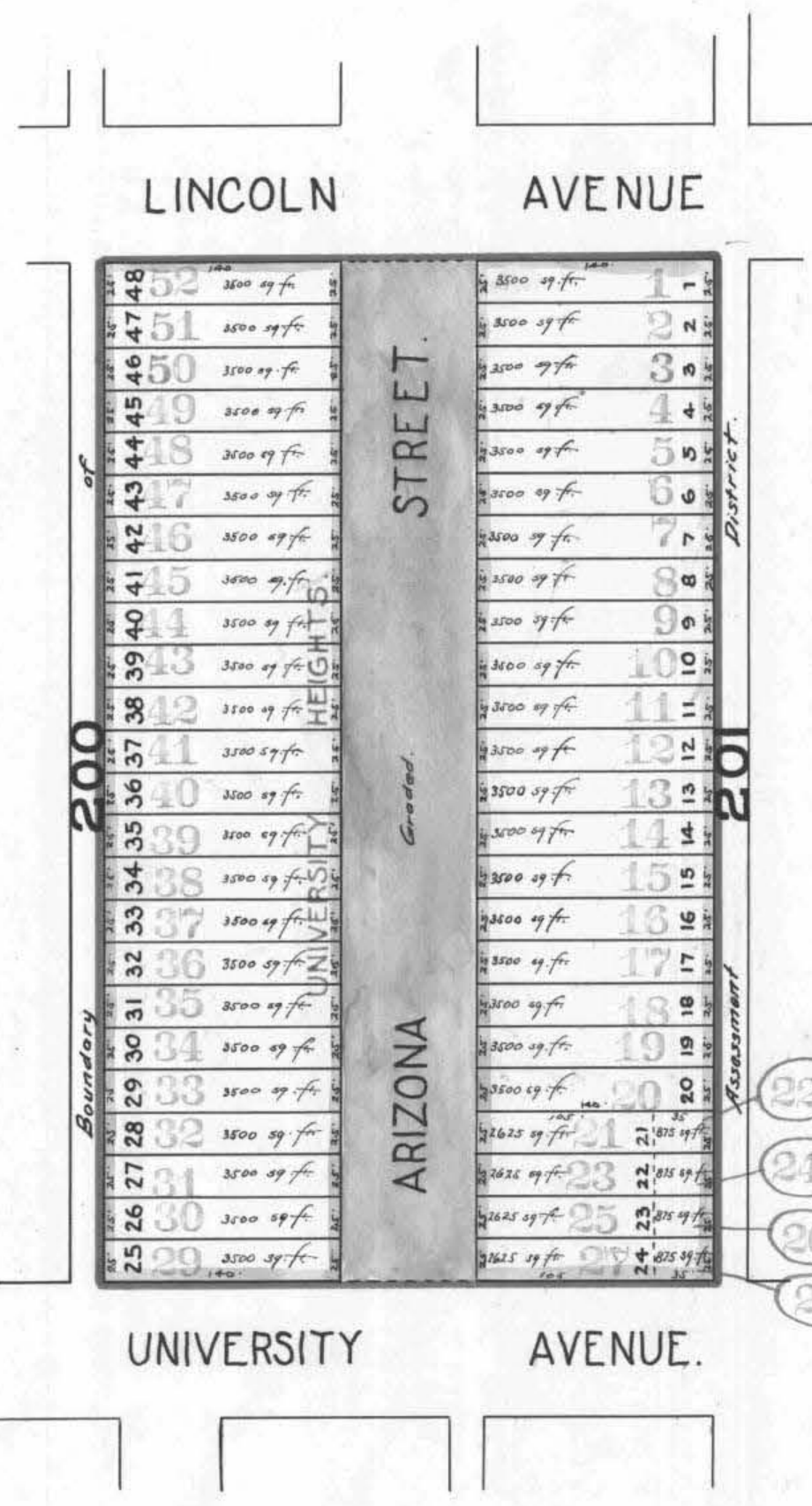
Reed & Hubbell's

#61622

DIAGRAM

377

Exhibiting Arizona Street and its intersecting streets from the North line of University Avenue to the South line of Lincoln Avenue in the City of San Diego, California, on which work has been done under my official contract as Street Superintendent of said city, with Augustus Hyde Construction Company dated the 5th day of April A. D. 1912, for the Grading of ~~and~~ other work upon said Arizona Street as is more particularly described in said contract; showing the relative location of each district, lot, portion of lot, or parcel of land assessed, to the work done; numbered in red in red ink to correspond with the red ink numbers in the assessment; and showing the number of lots assessed for said work contracted for and performed. Herein "No." is used for the word "number" and "ft." for the word "feet." The marks ' and " mean respectively "feet" and "inches." Figures in black ink, next to property line show, each, the length of said line in feet. Other figures in black ink show the numbers of the lots and blocks.



The lots and blocks in University Heights, as shown on this sheet are according to map in his personal book filed in the office of the County Recorder of the County of San Diego State of California.

At said City of San Diego, California, this 17th day of June A. D. 1912
J. J. Adams
 Superintendent of Streets of the City of San Diego, California.

Recorded A. D. June 17 1912

J. J. Adams
 Superintendent of Streets of the City of San Diego, California

City of San Diego,
County of San Diego, } ss.
State of California, }

I, W. M. Rumsey, City Engineer of the City of San Diego, California, pursuant to Resolution No. 10717, passed by the Common Council of said City on the 29th day of April 1912, directing me, as such engineer, to make and present to said Common Council a diagram of the property affected and benefited by the proposed work and improvement to be done on Arizona Street between north line of University Avenue and the south line of Lincoln Avenue as described in Resolution of Intention No. 9886, passed by said Common Council on the 2nd day of January 1912, and on file in the office of the Clerk of said City, herewith present this document, consisting of two pages, to said Common Council, and I do hereby certify that pages numbered one to two inclusive thereof, constitutes a true and correct diagram of the property affected and benefited by said proposed work and improvement as described in aforesaid Resolution of Intention, and to be assessed to pay the expenses of said work and improvement, and said diagram shows each separate lot, piece or parcel of land, the area in square feet of each such lots, pieces or parcels of land, and the relative location of the same to the work proposed to be done all within the limits of the assessment district described in said Resolution of Intention.

Dated, San Diego, California, May 11th 1912

W. M. Rumsey
City Engineer of the City of San Diego, California.

City of San Diego,
County of San Diego, } ss.
State of California, }

I, ALLEN H. WRIGHT, City Clerk of the City of San Diego, California, do hereby certify the foregoing diagram, consisting of pages numbered one to 2 inclusive hereof, was by the Common Council of said City approved by Resolution No. 10846, passed by the said Common Council on the 20th day of May 1912.

Allen H. Wright
City Clerk of the City of San Diego, California, and Ex-Officio
Clerk of the Common Council of the said City.

In the Matter of Grading Arizona Street from the north line of University Avenue to the south line of Lincoln Avenue

Pursuant to Statute, I [Name] as Street Superintendent of the City of San Diego, in the County of San Diego and State of California, do hereby assess and apportion, as shown hereinafter and in the diagram attached hereto, upon certain lots, portions of lots, and parcels of land in that Assessment District described in Resolution of Intention No. 9886, adopted January 2nd 1912, and on file in the office of the Clerk of said City, the exterior boundaries of which said district are also shown on the diagram hereto attached, referred to and made a part hereof, the sum of \$775.94, to be paid to Stephens and Company, its agents or assigns, to cover the sum due (including incidental expenses) for the work of grading Arizona Street from the North line of University Avenue to the South line of Lincoln Avenue in said City, as said work is more particularly specified in my official contract therefor with said Stephens and Company dated the 5th day of April A. D. 1912.

All of said work has been performed and materials furnished, complying with the specifications and under my direction, and to my satisfaction and acceptance. And because the names of the owners of said assessed property are unknown to me, I herewith write the word "Unknown" opposite the number of the lot and the amount assessed thereon, and the number of each lot, portion of lot, or portion of land assessed.

TOTAL COST OF THE WORK IS \$ 775.94 AS FOLLOWS:

Table listing incidental expenses: 259.9 cubic yards @ 1 cent = 2.60; 666.3 cubic yards @ 1 cent = 6.66; Contract Cost = 626.90.

Table listing incidental expenses: City Engineer's Official Fees \$90.00; Printing and Advertising \$24.24; Special Superintendent's compensation \$129.00; Clerical Work on Assessment \$14.80; Contract Cost \$626.90; Total Cost \$775.94.

DIVIDED AS FOLLOWS:

Table showing the division of costs into dollars and cents for various lots and portions of lots.

W. S. Forst being duly sworn, says that he is the Secretary of Stephens and Company, contractor named in annexed Assessment, Diagram and Warrant; that said assessment for the total cost of certain street work upon Arizona Street from the north line of University Avenue to the south line of Lincoln Avenue in said city, as more fully described therein and in the contract for said work with said Stephens and Company made by the Superintendent of Streets in said city, dated the 5th day of April A. D. 1912, levied as therein described upon certain lots, portions of lots, or parcels of land, and the unknown owners thereof for the sum of Seven hundred seventy five and 94/100 Dollars (\$ 775.94) payable to Stephens and Company, its agents or assigns, was made, recorded and delivered by said Superintendent on the 17th day of June A. D. 1912, to affiant in behalf of said contractor; that there were attached to the same and delivered to the same in the same behalf, at the same time, by said Superintendent, his Diagram thereto attached, and a warrant in favor of Stephens and Company for collecting said assessment, upon which warrant this return is endorsed; that in the case of all assessments therein described, but not included in the following table, affiant has, since the date last aforesaid, in the manner hereinafter described and in behalf of said contractor, made demand upon and received full payment from the owners of each and all such assessed lots and lands; and that besides all personal demands, affiant did, whenever the name of the owner of the lot is stated as "unknown," on the assessment, on the twenty-first day of June A. D. 1912, within thirty days from the date of said warrant; and between the hours of 9 a. m. and 4 p. m., in behalf of said contractor, enter upon each of the corresponding lots, portions of lots and parcels of land assessed, and with said certificate, assessment, diagram and warrant, and in a loud, audible voice, publicly make demands for the payment of each of said assessments from the unknown owners thereof, upon each lot, portion of lot, or parcel of land, for each of its own assessments as specified in said assessment; and that whenever he found a building, tenant or occupant upon any of said premises, besides the public demand as aforesaid, he, at the same time, in the same behalf, presenting and exhibiting said certificate, assessment, diagram and warrant, in each instance, demanded from each tenant, or occupant, for the unknown owners, separately, the payment of each of said assessments upon said premises; and in the following table he states the name of such demandee, as "tenant," or "occupant," with the word "unknown;" but that, notwithstanding said demands, the following totals of said assessed sums, each separately demanded, and also the total, remain unpaid, to-wit:

Main assessment table with columns: OWNERS, ASSESSED UPON (Assessment Number, TRACT OR SUBDIVISION, Lot, Block), Total Assessment (Dollars, Cents), Demands Made Upon as Owners, Assessment Numbers, Date of Demand (JUN 21 1912), Assessment Due and Unpaid (Dollars, Cents), and SUBSEQUENT PAYMENTS (PAID IN FULL, Rel. on Assessment Roll, CERTIFICATE NO. 2512).

381

382

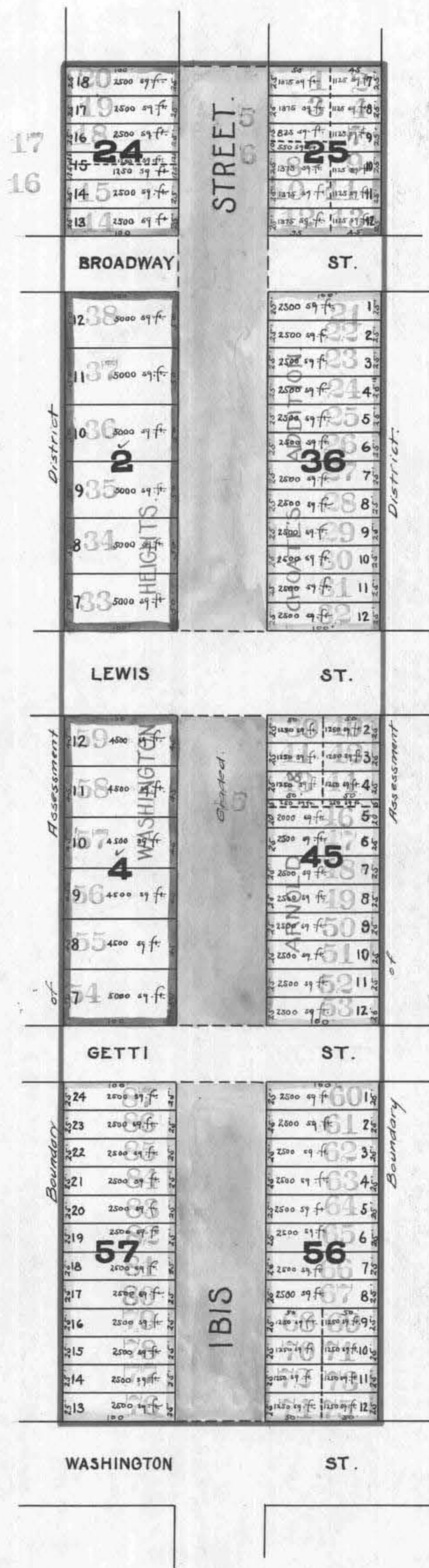
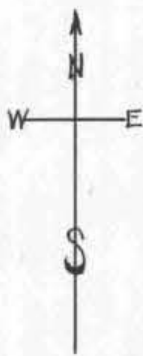
OWNERS	ASSESSED UPON				Total Assessment		Demands Made Upon as Owners	Assessment Numbers	Date of Demand JUN 21 1912	Assessment Due and Unpaid		SUBSEQUENT PAYMENTS
	Assessment Number	TRACT OR SUBDIVISION	Lot	Block	Dollars	Cents				Dollars	Cents	
Unknown	23	University Heights	W 105 feet 22	201	12	95	Unknown	23	JUN 21 1912	12	95	PAID IN FULL Ret. on Assessment Roll
Unknown	24	University Heights	E 35 feet 22	201	3	22	Unknown	24	JUN 21 1912	3	22	PAID IN FULL Ret. on Assessment Roll
Unknown	25	University Heights	W 105 feet 23	201	12	95	Unknown	25	JUN 21 1912	12	95	PAID IN FULL Ret. on Assessment Roll
Unknown	26	University Heights	E 35 feet 23	201	3	22	Unknown	26	JUN 21 1912	3	22	PAID IN FULL Ret. on Assessment Roll
Unknown	27	University Heights	W 105 feet 24	201	12	95	Unknown	27	JUN 21 1912	12	95	PAID IN FULL Ret. on Assessment Roll
Unknown	28	University Heights	E 35 feet 24	201	3	22	Unknown	28	JUN 21 1912	3	22	PAID IN FULL Ret. on Assessment Roll
Unknown	29	University Heights	25	200	16	16	Unknown	29	JUN 21 1912	16	16	PAID IN FULL Ret. on Assessment Roll
Unknown	30	University Heights	26	200	16	17	Unknown	30	JUN 21 1912	16	17	PAID IN FULL Ret. on Assessment Roll
Unknown	31	University Heights	27	200	16	16	Unknown	31	JUN 21 1912	16	16	PAID IN FULL Ret. on Assessment Roll
Unknown	32	University Heights	28	200	16	17	Unknown	32	JUN 21 1912	16	17	PAID IN FULL Ret. on Assessment Roll
Unknown	33	University Heights	29	200	16	16	Unknown	33	JUN 21 1912	16	16	PAID IN FULL Ret. on Assessment Roll
Unknown	34	University Heights	30	200	16	17	Unknown	34	JUN 21 1912	16	17	PAID IN FULL Ret. on Assessment Roll
Unknown	35	University Heights	31	200	16	16	Unknown	35	JUN 21 1912	16	16	PAID IN FULL Ret. on Assessment Roll
Unknown	36	University Heights	32	200	16	17	Unknown	36	JUN 21 1912	16	17	PAID IN FULL Ret. on Assessment Roll
Unknown	37	University Heights	33	200	16	16	Unknown	37	JUN 21 1912	16	16	PAID IN FULL Ret. on Assessment Roll
Unknown	38	University Heights	34	200	16	17	Unknown	38	JUN 21 1912	16	17	PAID IN FULL Ret. on Assessment Roll
Unknown	39	University Heights	35	200	16	16	Unknown	39	JUN 21 1912	16	16	PAID IN FULL Ret. on Assessment Roll
Unknown	40	University Heights	36	200	16	17	Unknown	40	JUN 21 1912	16	17	PAID IN FULL Ret. on Assessment Roll
Unknown	41	University Heights	37	200	16	16	Unknown	41	JUN 21 1912	16	16	PAID IN FULL Ret. on Assessment Roll
Unknown	42	University Heights	38	200	16	17	Unknown	42	JUN 21 1912	16	17	PAID IN FULL Ret. on Assessment Roll
Unknown	43	University Heights	39	200	16	16	Unknown	43	JUN 21 1912	16	16	PAID IN FULL Ret. on Assessment Roll
Unknown	44	University Heights	40	200	16	17	Unknown	44	JUN 21 1912	16	17	PAID IN FULL Ret. on Assessment Roll
Unknown	45	University Heights	41	200	16	16	Unknown	45	JUN 21 1912	16	16	PAID IN FULL Ret. on Assessment Roll
Unknown	46	University Heights	42	200	16	17	Unknown	46	JUN 21 1912	16	17	PAID IN FULL Ret. on Assessment Roll
Unknown	47	University Heights	43	200	16	16	Unknown	47	JUN 21 1912	16	16	PAID IN FULL Ret. on Assessment Roll
Unknown	48	University Heights	44	200	16	17	Unknown	48	JUN 21 1912	16	17	PAID IN FULL Ret. on Assessment Roll
Unknown	49	University Heights	45	200	16	16	Unknown	49	JUN 21 1912	16	16	PAID IN FULL Ret. on Assessment Roll
Unknown	50	University Heights	46	200	16	17	Unknown	50	JUN 21 1912	16	17	PAID IN FULL Ret. on Assessment Roll
Unknown	51	University Heights	47	200	16	16	Unknown	51	JUN 21 1912	16	16	PAID IN FULL Ret. on Assessment Roll
Unknown	52	University Heights	48	200	16	17	Unknown	52	JUN 21 1912	16	17	PAID IN FULL Ret. on Assessment Roll

Patricia Assessment #775 94

DIAGRAM

381-

Exhibiting Ibis Street and its intersecting streets from the north line of Washington street to the a point 150 feet north of the north line of Broadway street in the City of San Diego, California, on which work has been done under my official contract as Street Superintendent of said city, with Chas. Johnson dated the 26th day of December A. D. 1912, for the Grading of and other work upon said as is more particularly described in said contract; showing the relative location of each district, lot, portion of lot, or parcel of land assessed, to the work done; numbered in red in red ink to correspond with the red ink numbers in the assessment; and showing the number of lots assessed for said work contracted for and performed. Herein "No." is used for the word "number" and "ft." for the word "feet." The marks ' and " mean respectively "feet" and "inches." Figures in black ink, next to property line show, each, the length of said line in feet. Other figures in black ink show the numbers of the lots and blocks.



The lots and blocks in Washington Heights as shown on this sheet are according to map No. 1074, filed in the office of the County Recorder of the County of San Diego State of California.

The lots and blocks in Arnold & Chouteau Addition as shown on this sheet are according to map No. 334, filed in the office of the County Recorder of the County of San Diego State of California.

At said City of San Diego, California, this 17th day of June A. D. 1912

J. J. Adams
Superintendent of Streets of the City of San Diego, California.

Recorded A. D. June 18, 1912

J. J. Adams
Superintendent of Streets of the City of San Diego, California.

City of San Diego,
County of San Diego, } ss.
State of California, }

I, W. M. Rumsey, City Engineer of the City of San Diego, California, pursuant to Resolution No. 10837, passed by the Common Council of said City on the 15th day of May 1912, directing me, as such engineer, to make and present to said Common Council a diagram of the property affected and benefited by the proposed work and improvement to be done on Ibis Street between the north line of Washington street and a point 150 feet north of the north line of Broadway Street as described in Resolution of Intention No. 9337, passed by said Common Council on the 29th day of January 1912, and on file in the office of the Clerk of said City, herewith present this document, consisting of two pages, to said Common Council, and I do hereby certify that pages numbered one to two inclusive thereof, constitutes a true and correct diagram of the property affected and benefited by said proposed work and improvement as described in aforesaid Resolution of Intention, and to be assessed to pay the expenses of said work and improvement, and said diagram shows each separate lot, piece or parcel of land, the area in square feet of each such lots, pieces or parcels of land, and the relative location of the same to the work proposed to be done all within the limits of the assessment district described in said Resolution of Intention.

Dated, San Diego, California, May 27 1912

W. M. Rumsey
City Engineer of the City of San Diego, California

City of San Diego,
County of San Diego, } ss.
State of California, }

I, Allen H. Wright, City Clerk of the City of San Diego, California, do hereby certify the foregoing diagram, consisting of pages numbered one to two inclusive hereof, was by the Common Council of said City approved by Resolution No. 11012, passed by the said Common Council on the 17th day of June 1912.

Allen H. Wright
City Clerk of the City of San Diego, California, and Ex-Officio
Clerk of the Common Council of the said City.

In the Matter of Grading This Street from the north line of Washington Street to a point 150 feet north of the north line of Broadway Street
D.A. Adams as Street Superintendent of the City of San Diego, in the County of San Diego and State of California, do hereby assess and apportion, as shown hereinafter and in the diagram attached hereto, upon certain lots, portions of lots, and parcels of land in that Assessment District described in Resolution of Intention No. 9337, adopted March 3-1911, and on file in the office of the Clerk of said City, the exterior boundaries of which said district are also shown on the diagram hereto attached, referred to and made a part hereof, the sum of Twenty-two Hundred Thirty-six and 16/100 Dollars (\$ 2236.16), to be paid to Olof Nelson agents or assigns, to cover the sum due (including incidental expenses) for the work of Grading This Street from the North line of Washington Street a point 150 feet north of the north line of Broadway Street in said City, as said work is more particularly specified in my official contract therof with said Olof Nelson dated the 26th day of December A. D. 1911.

MARGIN
CONTRACTOR'S RETURN

STATE OF CALIFORNIA, COUNTY OF SAN DIEGO, CITY OF SAN DIEGO } ss.
Olof Nelson being duly sworn, says that he is the contractor named in annexed Assessment, Diagram and Warrant; that said assessment for the total cost of certain street work upon This Street between Washington Street and 150 feet No. of Broadway in said city, as more fully described therein and in the contract for said work with said Olof Nelson made by the Superintendent of Streets in said city, dated the 26th day of December A. D. 1911, levied as therein described upon certain lots, portions of lots, or parcels of land, and the unknown owners thereof for the sum of Twenty-two hundred thirty-six and 16/100 Dollars (\$ 2236.16) payable to Olof Nelson agents or assigns, was made, recorded and delivered by said Superintendent on the 18th day of June A. D. 1912, to affiant in behalf of said contractor; that there were attached to the same and delivered to the same in the same behalf, at the same time, by said Superintendent, his Diagram thereto attached, and a warrant in favor of Olof Nelson for collecting said assessment, upon which warrant this return is endorsed; that in the case of all assessments therein described, but not included in the following table, affiant has, since the date last aforesaid, in the manner hereinafter described and in behalf of said contractor, made demand upon and received full payment from the owners of each and all such assessed lots and lands; and that besides all personal demands, affiant did, whenever the name of the owner of the lot is stated as "unknown," on the assessment, on the 15th day of July A. D. 1912, within thirty days from the date of said warrant; and between the hours of 9 a. m. and 4 p. m., in behalf of said contractor, enter upon each of the corresponding lots, portions of lots and parcels of land assessed, and with said certificate, assessment, diagram and warrant, and in a loud, audible voice, publicly make demands for the payment of each of said assessments from the unknown owners thereof, upon each lot, portion of lot, or parcel of land, for each of its own assessments as specified in said assessment; and that whenever he found a building, tenant or occupant upon any of said premises, besides the public demand as aforesaid, he, at the same time, in the same behalf, presenting and exhibiting said certificate, assessment, diagram and warrant, in each instance, demanded from each tenant or occupant, for the unknown owners, separately, the payment of each of said assessments upon said premises; and in the following table he states the name of such demandee, as "tenant," or "occupant," with the word "unknown;" but that, notwithstanding said demands, the following totals of said assessed sums, each separately demanded, and also the total, remain unpaid, to-wit:

All of said work has been performed and materials furnished, complying with the specifications and under my direction, and to my satisfaction and acceptance. And because the names of the owners of said assessed property are unknown to me, I herewith write the word "Unknown" opposite the number of the lot and the amount assessed thereon, and the number of each lot, portion of lot, or portion of land assessed.

TOTAL COST OF THE WORK IS \$ 2236.16 AS FOLLOWS:

INCIDENTAL EXPENSES:	
City Engineer's Official Fees	\$ 154.00
Printing and Advertising	\$ 26.38
Special Superintendent's compensation @ \$ per day	\$
Clerical Work on Assessment	\$ 22.20
Incidental Expenses (Paid 6/18/12 - No. 733)	\$ 202.58
Contract Cost	\$ 2033.58
Total Cost	\$ 2236.16

DIVIDED AS FOLLOWS:

Description	Dollars		Cents		Dollars	Cents		Dollars	Cents		Dollars	Cents	
	Dollars	Cents	Dollars	Cents		Dollars	Cents		Dollars	Cents			
Contract Cost	2033	58			2033	58					2033	58	
Incidental Expenses			202	58									
Total	2236	16			2236	16					2236	16	

OWNERS	ASSESSMENT NUMBER	TRACT OR SUBDIVISION	Lot	Block	Total Assessment		Demands Made Upon as Owners	Assessment Numbers	Date of Demand	Assessment Due and Unpaid		SUBSEQUENT PAYMENTS
					Dollars	Cents				Dollars	Cents	
Unknown	1	Arnold & Choate's Add.	W 55 feet 7	25	21	09			1912			PAID IN FULL Ret. on Assessment Roll
Unknown	2	Arnold & Choate's Add.	E 45 feet 7	25	9	22			1912			PAID IN FULL Ret. on Assessment Roll
Unknown	3	Arnold & Choate's Add.	W 50 feet 8	25	21	09			1912			PAID IN FULL Ret. on Assessment Roll
Unknown	4	Arnold & Choate's Add.	E 45 feet 8	25	9	22			1912			PAID IN FULL Ret. on Assessment Roll
Unknown	5	Arnold & Choate's Add.	N. 15 feet of west feet 9	25	12	65			1912			PAID IN FULL Ret. on Assessment Roll
Unknown	6	Arnold & Choate's Add.	E 45 feet 9	25	8	43			1912			PAID IN FULL Ret. on Assessment Roll
Unknown	7	Arnold & Choate's Add.	E 45 feet 9	25	9	22			1912			PAID IN FULL Ret. on Assessment Roll
Unknown	8	Arnold & Choate's Add.	W 55 feet 10	25	21	09			1912			PAID IN FULL Ret. on Assessment Roll
Unknown	9	Arnold & Choate's Add.	E 45 feet 10	25	9	22			1912			PAID IN FULL Ret. on Assessment Roll
Unknown	10	Arnold & Choate's Add.	W 55 feet 11	25	21	09			1912			PAID IN FULL Ret. on Assessment Roll
Unknown	11	Arnold & Choate's Add.	E 45 feet 11	25	9	22			1912			PAID IN FULL Ret. on Assessment Roll
Unknown	12	Arnold & Choate's Add.	W 55 feet 12	25	28	17			1912			PAID IN FULL Ret. on Assessment Roll
Unknown	13	Arnold & Choate's Add.	E 45 feet 12	25	15	02			1912			PAID IN FULL Ret. on Assessment Roll
Unknown	14	Arnold & Choate's Add.		24	43	20			1912			PAID IN FULL Ret. on Assessment Roll
Unknown	15	Arnold & Choate's Add.		24	30	31			1912			PAID IN FULL Ret. on Assessment Roll
Unknown	16	Arnold & Choate's Add.		24	15	15			1912			PAID IN FULL Ret. on Assessment Roll
Unknown	17	Arnold & Choate's Add.		24	15	15			1912			PAID IN FULL Ret. on Assessment Roll
Unknown	18	Arnold & Choate's Add.		24	30	31			1912			PAID IN FULL Ret. on Assessment Roll
Unknown	19	Arnold & Choate's Add.		24	30	31			1912			PAID IN FULL Ret. on Assessment Roll
Unknown	20	Arnold & Choate's Add.		24	30	31			1912			PAID IN FULL Ret. on Assessment Roll
Unknown	21	Arnold & Choate's Add.		36	43	20			1912			PAID IN FULL Ret. on Assessment Roll
Unknown	22	Arnold & Choate's Add.		36	30	31			1912			PAID IN FULL Ret. on Assessment Roll

390

OWNERS	ASSESSED UPON				Total Assessment		Demands Made Upon as Owners	Assessment Numbers	Date of Demand	Assessment Due and Unpaid		SUBSEQUENT PAYMENTS
	Assessment Number	TRACT OR SUBDIVISION	Lot	Block	Dollars	Cents				Dollars	Cents	
Unknown	23	Arnold & Choate's Add.	3	36	30	31			JUL 15 1912			PAID IN FULL Ret. on Assessment Roll
Unknown	24	Arnold & Choate's Add.	4	36	14	05						PAID IN FULL Ret. on Assessment Roll
Unknown	25	Arnold & Choate's Add.	5	36	14	05						PAID IN FULL Ret. on Assessment Roll
Unknown	26	Arnold & Choate's Add.	6	36	14	05						PAID IN FULL Ret. on Assessment Roll
Unknown	27	Arnold & Choate's Add.	7	36	10	83						PAID IN FULL Ret. on Assessment Roll
Unknown	28	Arnold & Choate's Add.	8	36	10	83						PAID IN FULL Ret. on Assessment Roll
Unknown	29	Arnold & Choate's Add.	9	36	10	83						PAID IN FULL Ret. on Assessment Roll
Unknown	30	Arnold & Choate's Add.	10	36	10	83						PAID IN FULL Ret. on Assessment Roll
Unknown	31	Arnold & Choate's Add.	11	36	27	09						PAID IN FULL Ret. on Assessment Roll
Unknown	32	Arnold & Choate's Add.	12	36	27	09						PAID IN FULL Ret. on Assessment Roll
Unknown	33	Washington Heights	7	2	54	17						PAID IN FULL Ret. on Assessment Roll
Unknown	34	Washington Heights	8	2	54	17	Unknown	34	JUL 15 1912	54	17	PAID IN FULL Ret. on Assessment Roll
Unknown	35	Washington Heights	9	2	54	17						PAID IN FULL CERTIFICATE NO. 2259
Unknown	36	Washington Heights	10	2	60	61	Unknown	36	JUL 15 1912	60	61	PAID IN FULL CERTIFICATE NO. 2272
Unknown	37	Washington Heights	11	2	60	61	Unknown	37	JUL 15 1912	60	61	PAID IN FULL CERTIFICATE NO. 2413
Unknown	38	Washington Heights	12	2	73	50	Unknown	38	JUL 15 1912	73	50	PAID IN FULL CERTIFICATE NO. 2399
Unknown	39	Arnold & Choate's Add.	W 1/2 2	45	16	25						PAID IN FULL CERTIFICATE NO. 2285
Unknown	40	Arnold & Choate's Add.	E 1/2 2	45	10	83	Unknown	40	JUL 15 1912	10	83	PAID IN FULL Ret. on Assessment Roll
Unknown	41	Arnold & Choate's Add.	W 1/2 3	45	16	25						PAID IN FULL CERTIFICATE NO. 2285
Unknown	42	Arnold & Choate's Add.	E 1/2 3	45	10	83	Unknown	42	JUL 15 1912	10	83	PAID IN FULL Ret. on Assessment Roll
Unknown	43	Arnold & Choate's Add.	W 1/2 4	45	16	25						PAID IN FULL CERTIFICATE NO. 2285
Unknown	44	Arnold & Choate's Add.	E 1/2 4	45	10	83	Unknown	44	JUL 15 1912	10	83	PAID IN FULL Ret. on Assessment Roll
Unknown	45	Arnold & Choate's Add.	N 5 feet 5	45	5	42						PAID IN FULL Ret. on Assessment Roll
Unknown	46	Arnold & Choate's Add.	20 feet 5	45	21	66	Unknown	46	JUL 15 1912	21	66	PAID IN FULL CERTIFICATE NO. 2285
Unknown	47	Arnold & Choate's Add.	6	45	27	09	Unknown	47	JUL 15 1912	27	09	PAID IN FULL CERTIFICATE NO. 2568
Unknown	48	Arnold & Choate's Add.	7	45	27	09						PAID IN FULL CERTIFICATE NO. 2568
Unknown	49	Arnold & Choate's Add.	8	45	27	09						PAID IN FULL CERTIFICATE NO. 2567
Unknown	50	Arnold & Choate's Add.	9	45	27	09						PAID IN FULL CERTIFICATE NO. 2567
Unknown	51	Arnold & Choate's Add.	10	45	27	09						PAID IN FULL CERTIFICATE NO. 2567
Unknown	52	Arnold & Choate's Add.	11	45	27	09	Unknown	52	JUL 15 1912	27	09	CONCLUSIVELY PRESUMED PAID
Unknown	53	Arnold & Choate's Add.	12	45	27	09	Unknown	53	JUL 15 1912	27	09	CONCLUSIVELY PRESUMED PAID
Unknown	54	Washington Heights	7	4	54	17						PAID IN FULL Ret. on Assessment Roll
Unknown	55	Washington Heights	8	4	48	75	Unknown	55	JUL 15 1912	48	75	CONCLUSIVELY PRESUMED PAID
Unknown	56	Washington Heights	9	4	48	75						PAID IN FULL Ret. on Assessment Roll
Unknown	57	Washington Heights	10	4	48	75	Unknown	57	JUL 15 1912	48	75	PAID IN FULL Ret. on Assessment Roll
Unknown	58	Washington Heights	11	4	48	75	Unknown	58	JUL 15 1912	48	75	CONCLUSIVELY PRESUMED PAID
Unknown	59	Washington Heights	12	4	48	75						PAID IN FULL Ret. on Assessment Roll
Unknown	60	Arnold & Choate's Add.	1	56	27	09	Unknown	60	JUL 15 1912	27	09	PAID IN FULL CERTIFICATE NO. 2567
Unknown	61	Arnold & Choate's Add.	2	56	27	09	Unknown	61	JUL 15 1912	27	09	PAID IN FULL CERTIFICATE NO. 2567
Unknown	62	Arnold & Choate's Add.	3	56	27	09	Unknown	62	JUL 15 1912	27	09	PAID IN FULL CERTIFICATE NO. 2567
Unknown	63	Arnold & Choate's Add.	4	56	27	09	Unknown	63	JUL 15 1912	27	09	PAID IN FULL CERTIFICATE NO. 2567
Unknown	64	Arnold & Choate's Add.	5	56	27	09						PAID IN FULL CERTIFICATE NO. 2493
Unknown	65	Arnold & Choate's Add.	6	56	27	09						PAID IN FULL CERTIFICATE NO. 2493
Unknown	66	Arnold & Choate's Add.	7	56	27	09						PAID IN FULL CERTIFICATE NO. 2301
Unknown	67	Arnold & Choate's Add.	8	56	27	09						PAID IN FULL CERTIFICATE NO. 2301

OWNERS	Assessment Number	ASSESSED UPON			Total Assessment		Demands Made Upon as Owners	Assessment Numbers	Date of Demand	Assessment Due and Unpaid		SUBSEQUENT PAYMENTS
		TRACT OR SUBDIVISION	Lot	Block	Dollars	Cents				Dollars	Cents	
Unknown	68	Arnold & Choate's Add.	W 1/2 9	56	16	25	2709					PAID IN FULL CERTIFICATE NO. 2319
Unknown	69	Arnold & Choate's Add.	E 1/2 9	56	10	83						PAID IN FULL CERTIFICATE NO. 2304
Unknown	70	Arnold & Choate's Add.	W 1/2 10	56	16	25						PAID IN FULL CERTIFICATE NO. 2319
Unknown	71	Arnold & Choate's Add.	E 1/2 10	56	10	83	2709					PAID IN FULL CERTIFICATE NO. 2304
Unknown	72	Arnold & Choate's Add.	W 1/2 11	56	16	25						PAID IN FULL CERTIFICATE NO. 2319
Unknown	73	Arnold & Choate's Add.	E 1/2 11	56	10	83	2709					PAID IN FULL CERTIFICATE NO. 2304
Unknown	74	Arnold & Choate's Add.	W 1/2 12	56	16	25	2709					PAID IN FULL CERTIFICATE NO. 2319
Unknown	75	Arnold & Choate's Add.	E 1/2 12	56	10	83						PAID IN FULL CERTIFICATE NO. 2304
Unknown	76	Arnold & Choate's Add.	13	57	27	09	Unknown	76	JUL 15 1912	27	09	PAID IN FULL CERTIFICATE NO. 2964
Unknown	77	Arnold & Choate's Add.	14	57	27	09	Unknown	77	JUL 15 1912	27	09	PAID IN FULL CERTIFICATE NO. 2964
Unknown	78	Arnold & Choate's Add.	15	57	27	09	Unknown	78	JUL 15 1912	27	09	PAID IN FULL CERTIFICATE NO. 2964
Unknown	79	Arnold & Choate's Add.	16	57	27	09	Unknown	79	JUL 15 1912	27	09	PAID IN FULL CERTIFICATE NO. 2964
Unknown	80	Arnold & Choate's Add.	17	57	27	09	Unknown	80	JUL 15 1912	27	09	CONCLUSIVELY PRESUMED PAID
Unknown	81	Arnold & Choate's Add.	18	57	27	09	Unknown	81	JUL 15 1912	27	09	CONCLUSIVELY PRESUMED PAID
Unknown	82	Arnold & Choate's Add.	19	57	27	09						PAID IN FULL CERTIFICATE NO. 2310
Unknown	83	Arnold & Choate's Add.	20	57	27	09						PAID IN FULL CERTIFICATE NO. 2310
Unknown	84	Arnold & Choate's Add.	21	57	27	09						PAID IN FULL CERTIFICATE NO. 2313
Unknown	85	Arnold & Choate's Add.	22	57	27	09						PAID IN FULL CERTIFICATE NO. 2353
Unknown	86	Arnold & Choate's Add.	23	57	27	09						PAID IN FULL CERTIFICATE NO. 2353
Unknown	87	Arnold & Choate's Add.	24	57	27	09						PAID IN FULL CERTIFICATE NO. 2353

Pat's Assessment

#223616

