

THE NORTHERN PASS

PROPOSED PLAN & PROFILES

PRELIMINARY - NOT
FOR CONSTRUCTION

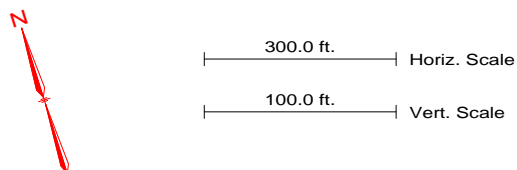
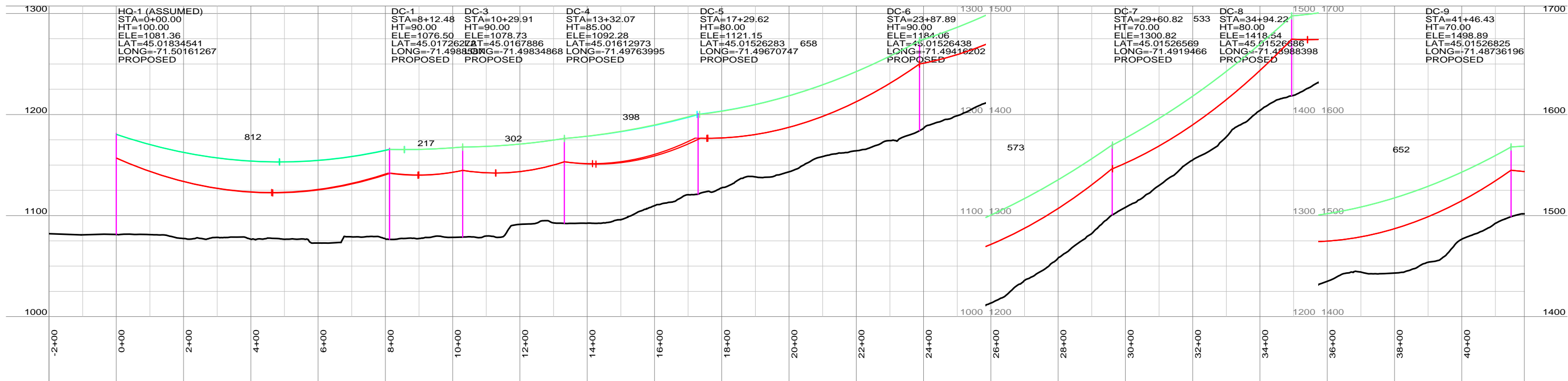
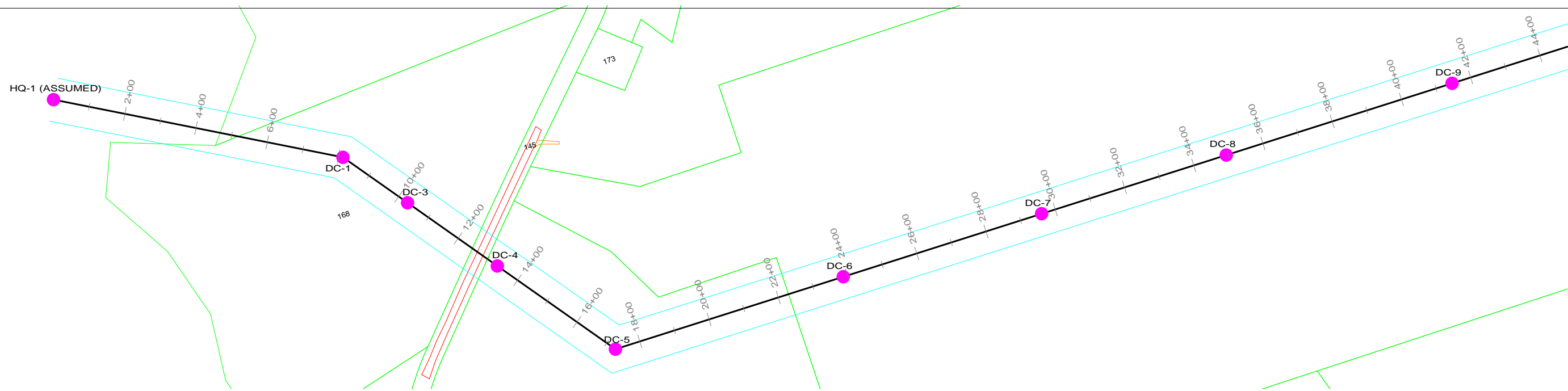
NO.	DATE	REVISIONS	BY	CHK	APP	APP
A	10/6/15	ISSUED FOR PERMIT USE	MSP	DAB		



BMCD 58479




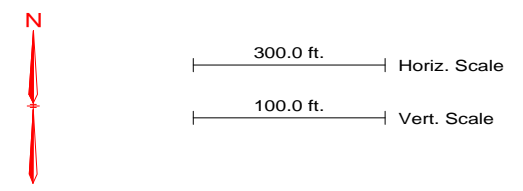
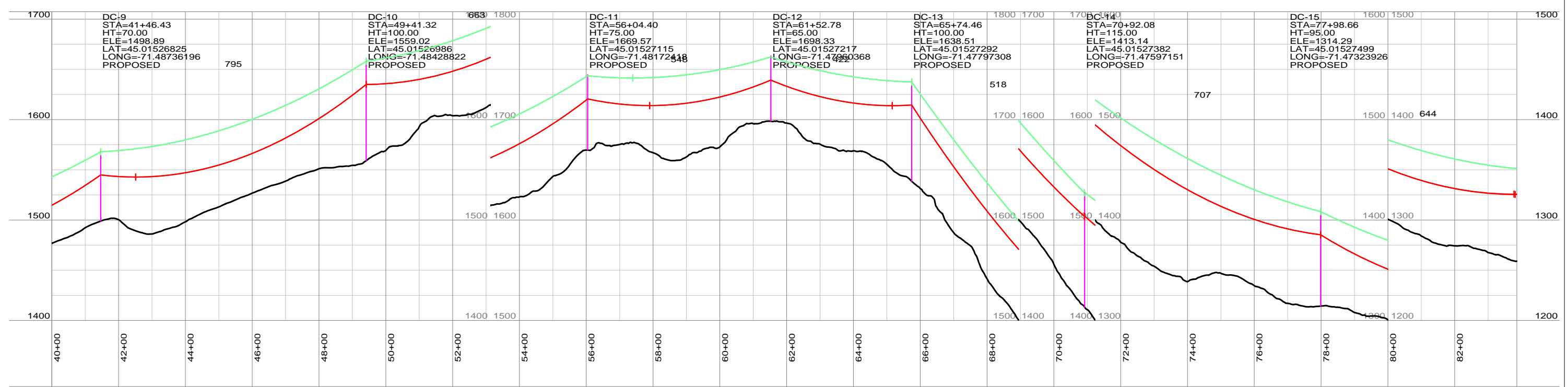
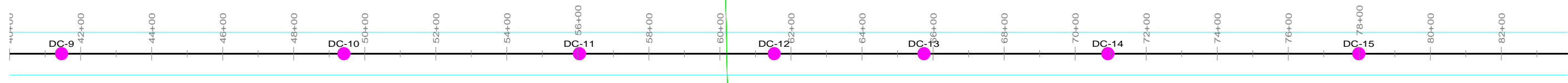
PROPOSED HVDC
3720/3731 LINE



PRELIMINARY NOT FOR CONSTRUCTION


NOTES
1. REFER TO PROJECT MAPS FOR AERIAL MAPS AND ADDITIONAL ATTRIBUTES

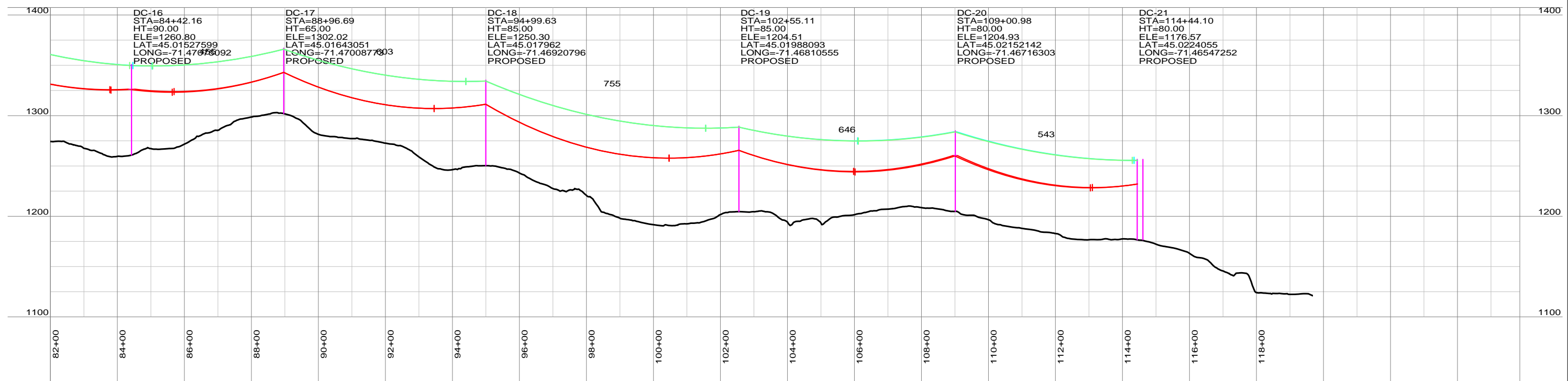
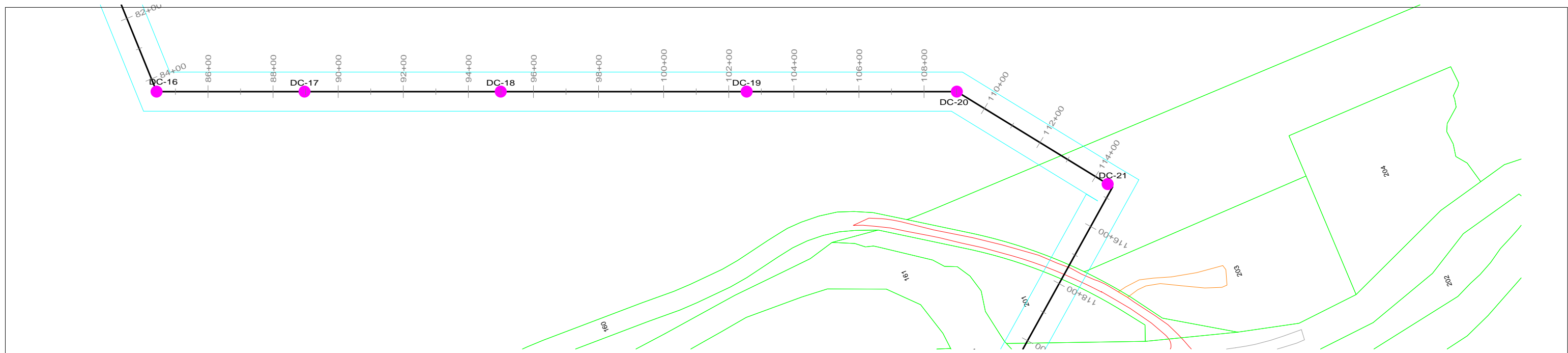
REVISION HISTORY				
A	10/06/15	ISSUED FOR PERMIT USE		
 THE NORTHERN PASS		NORTHERN PASS LLC		
		TITLE CONCEPTUAL PLAN & PROFILE PROPOSED HVDC N1 3720/3731 LINE		
BY	REV. NO.	DATE	SIZE	PAGE NO. 1 OF 42



PRELIMINARY NOT FOR CONSTRUCTION

NOTES
1. REFER TO PROJECT MAPS FOR AERIAL MAPS AND ADDITIONAL ATTRIBUTES

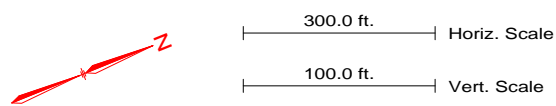
REVISION HISTORY				
A	10/06/15	ISSUED FOR PERMIT USE		
 THE NORTHERN PASS		NORTHERN PASS LLC TITLE: CONCEPTUAL PLAN & PROFILE PROPOSED HVDC N1 3720/3731 LINE		
BY	REV. NO.	DATE	SIZE	PAGE NO. 2 OF 42




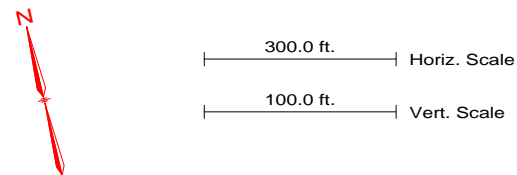
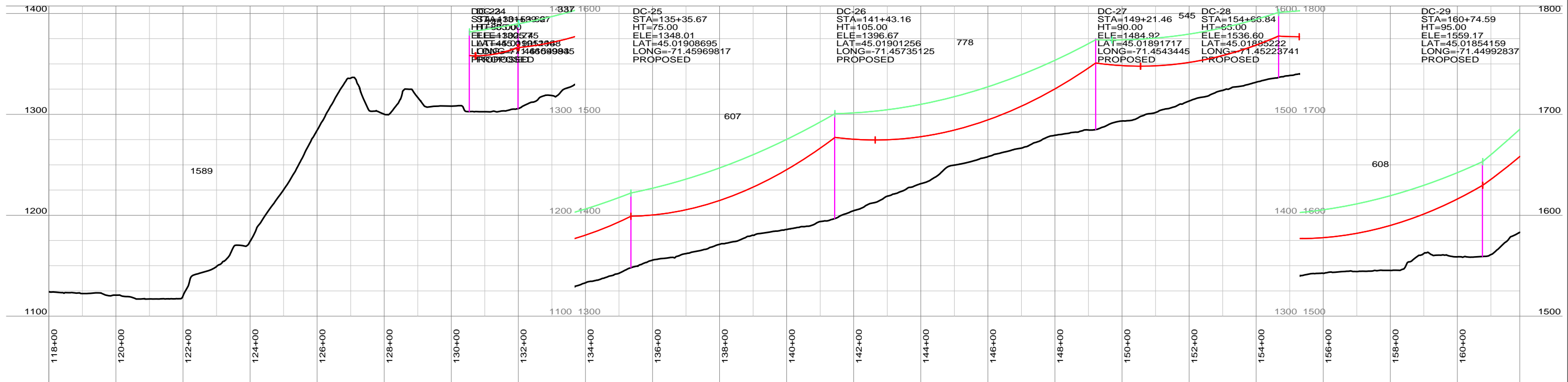
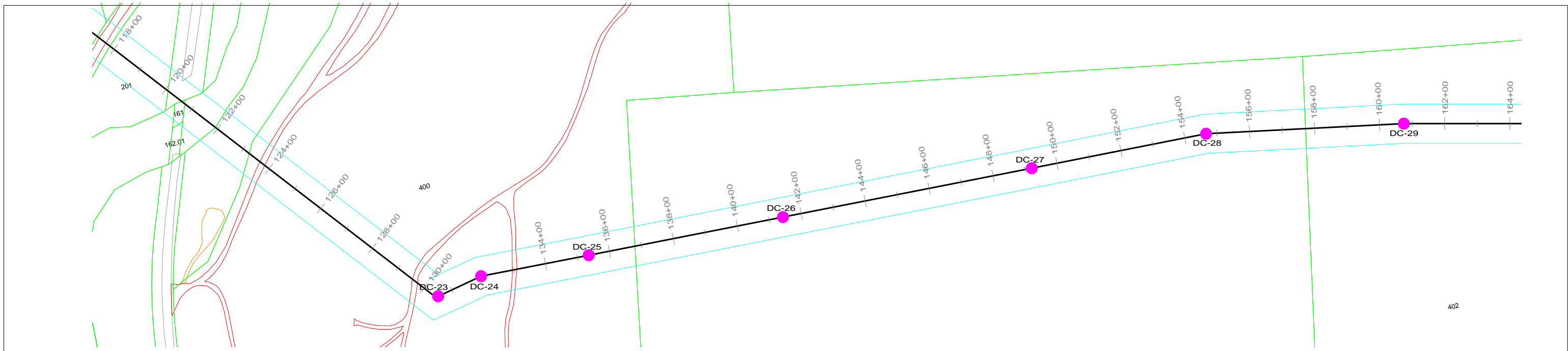
PRELIMINARY NOT FOR CONSTRUCTION

NOTES

1. REFER TO PROJECT MAPS FOR AERIAL MAPS AND ADDITIONAL ATTRIBUTES




REVISION HISTORY				
A	10/06/15	ISSUED FOR PERMIT USE		
 THE NORTHERN PASS		NORTHERN PASS LLC		
		TITLE CONCEPTUAL PLAN & PROFILE PROPOSED HVDC N1 3720/3731 LINE		
BY	REV. NO.	DATE	SIZE	PAGE NO. 3 OF 42

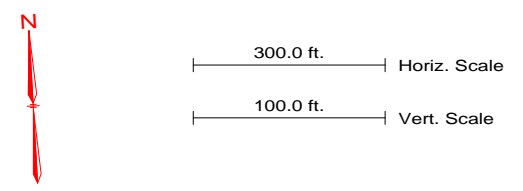
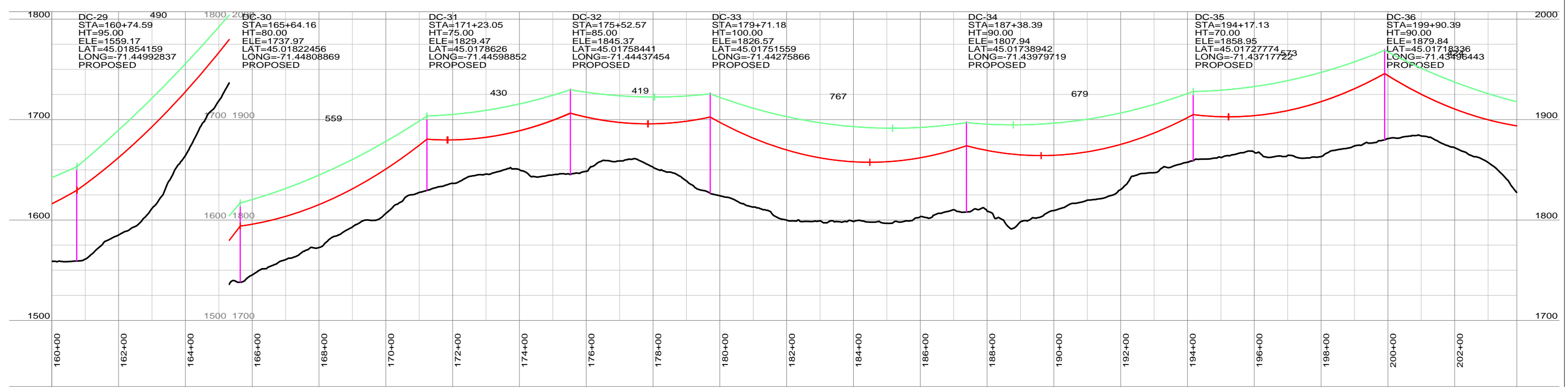



PRELIMINARY NOT FOR CONSTRUCTION

NOTES


- 1. REFER TO PROJECT MAPS FOR AERIAL MAPS AND ADDITIONAL ATTRIBUTES

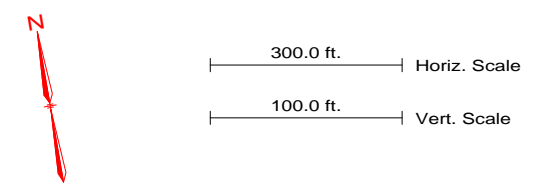
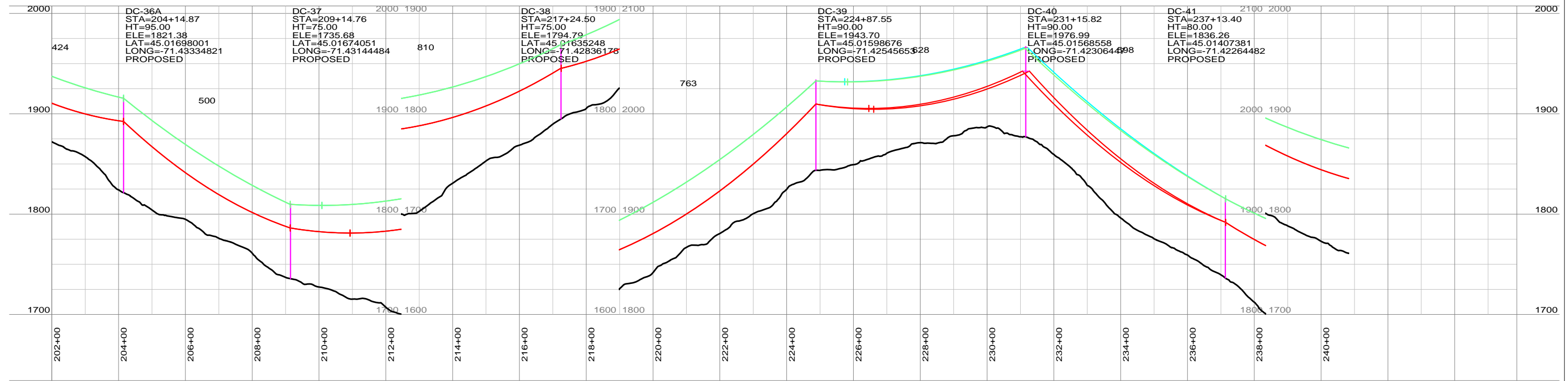
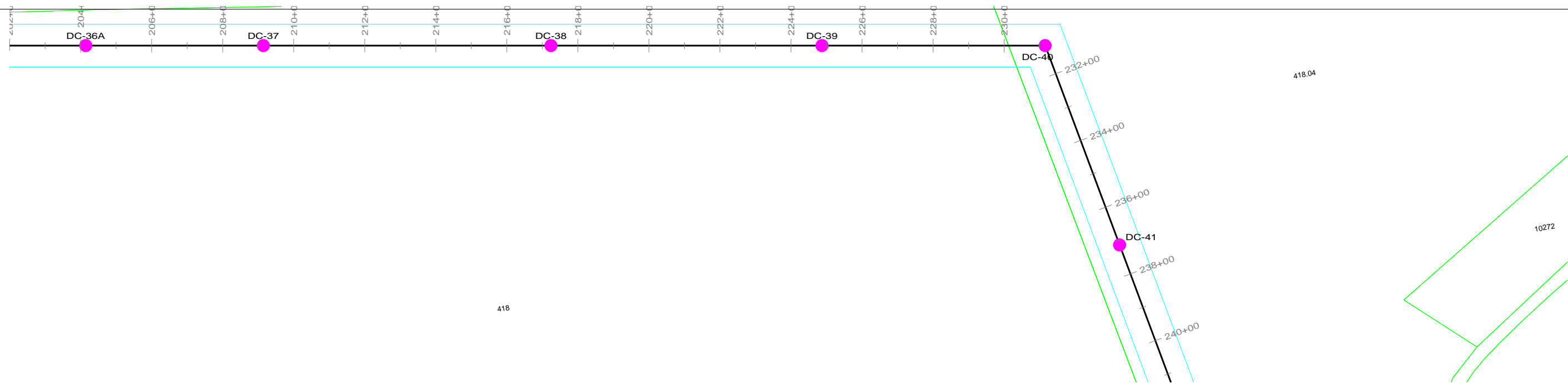
REVISION HISTORY				
A	10/06/15	ISSUED FOR PERMIT USE		
 THE NORTHERN PASS		NORTHERN PASS LLC		
		TITLE CONCEPTUAL PLAN & PROFILE PROPOSED HVDC N1 3720/3731 LINE		
BY	REV. NO.	DATE	SIZE	PAGE NO. 4 OF 42



PRELIMINARY NOT FOR CONSTRUCTION


NOTES
1. REFER TO PROJECT MAPS FOR AERIAL MAPS AND ADDITIONAL ATTRIBUTES

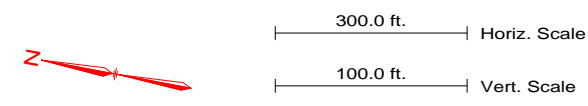


REVISION HISTORY				
A	10/06/15	ISSUED FOR PERMIT USE		
		NORTHERN PASS LLC		
BY		REV. NO.	DATE	SIZE
TITLE		CONCEPTUAL PLAN & PROFILE PROPOSED HVDC N1 3720/3731 LINE		
PAGE NO.		5 OF 42		



PRELIMINARY NOT FOR CONSTRUCTION


NOTES
1. REFER TO PROJECT MAPS FOR AERIAL MAPS AND ADDITIONAL ATTRIBUTES

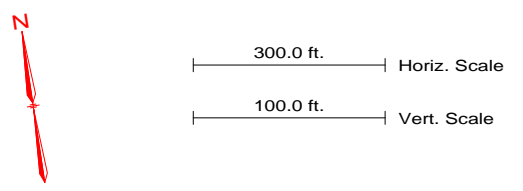
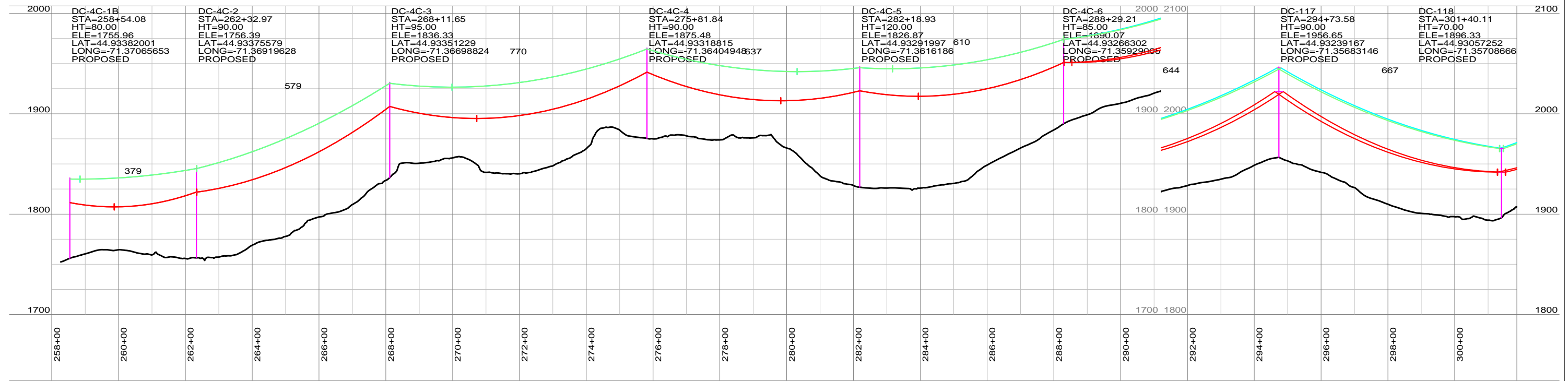
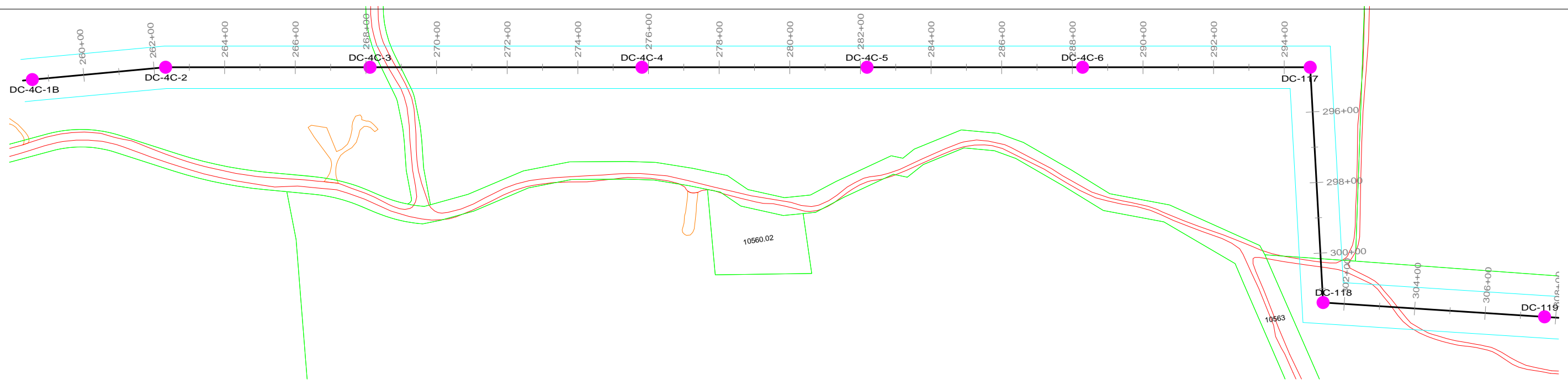
REVISION HISTORY				
A	10/06/15	ISSUED FOR PERMIT USE		
 THE NORTHERN PASS		NORTHERN PASS LLC TITLE CONCEPTUAL PLAN & PROFILE PROPOSED HVDC N1 3720/3731 LINE		
BY	REV. NO.	DATE	SIZE	PAGE NO. 6 OF 42



PRELIMINARY NOT FOR CONSTRUCTION


NOTES
1. REFER TO PROJECT MAPS FOR AERIAL MAPS AND ADDITIONAL ATTRIBUTES

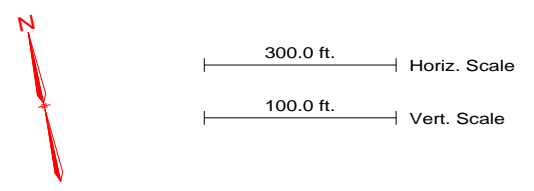
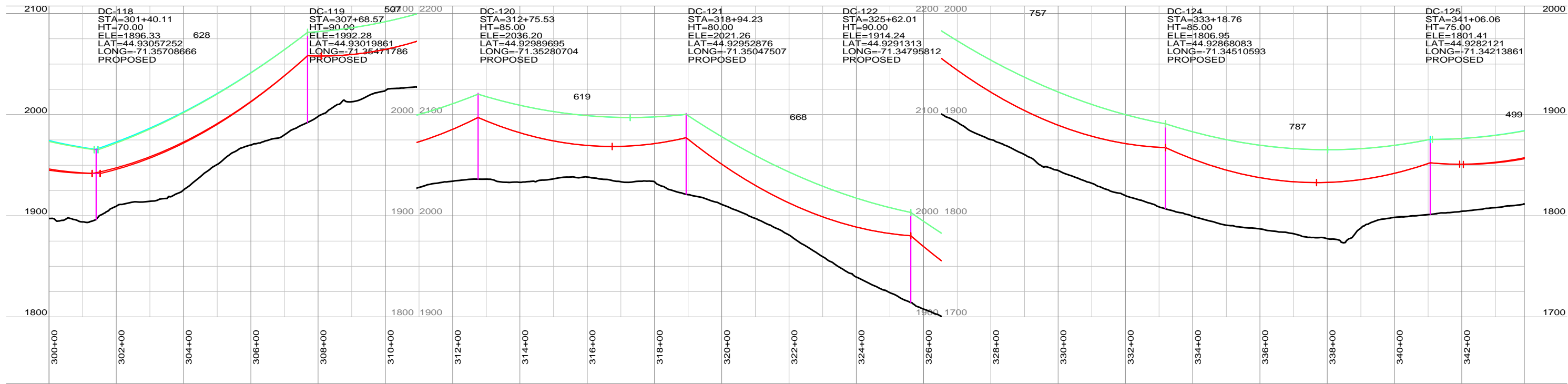
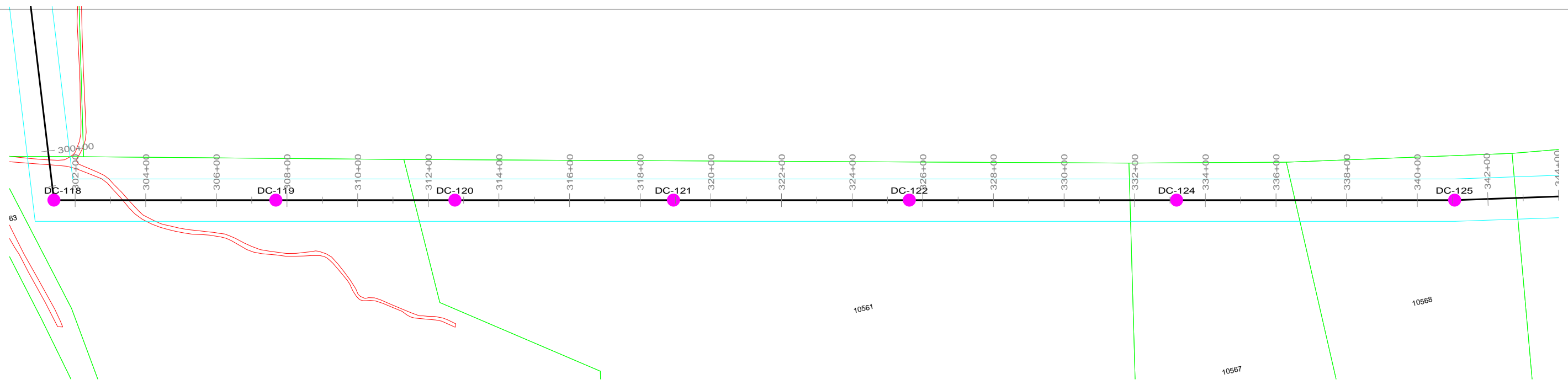
REVISION HISTORY				
A	10/06/15	ISSUED FOR PERMIT USE		
 THE NORTHERN PASS		NORTHERN PASS LLC TITLE: CONCEPTUAL PLAN & PROFILE PROPOSED HVDC N1 3720/3731 LINE		
BY	REV. NO.	DATE	SIZE	PAGE NO. 7 OF 42



PRELIMINARY NOT FOR CONSTRUCTION


NOTES
1. REFER TO PROJECT MAPS FOR AERIAL MAPS AND ADDITIONAL ATTRIBUTES

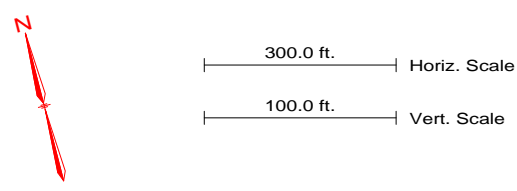
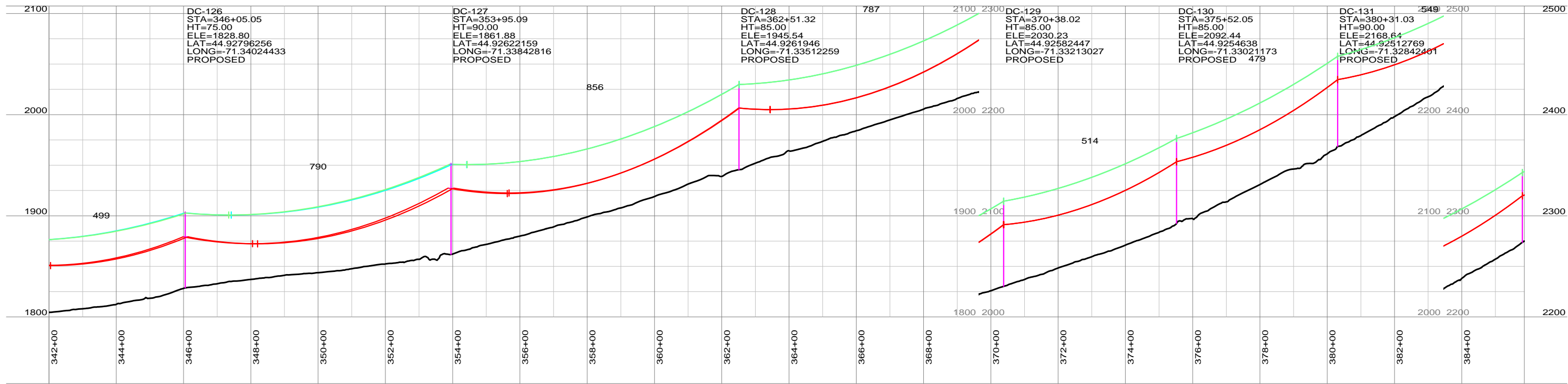
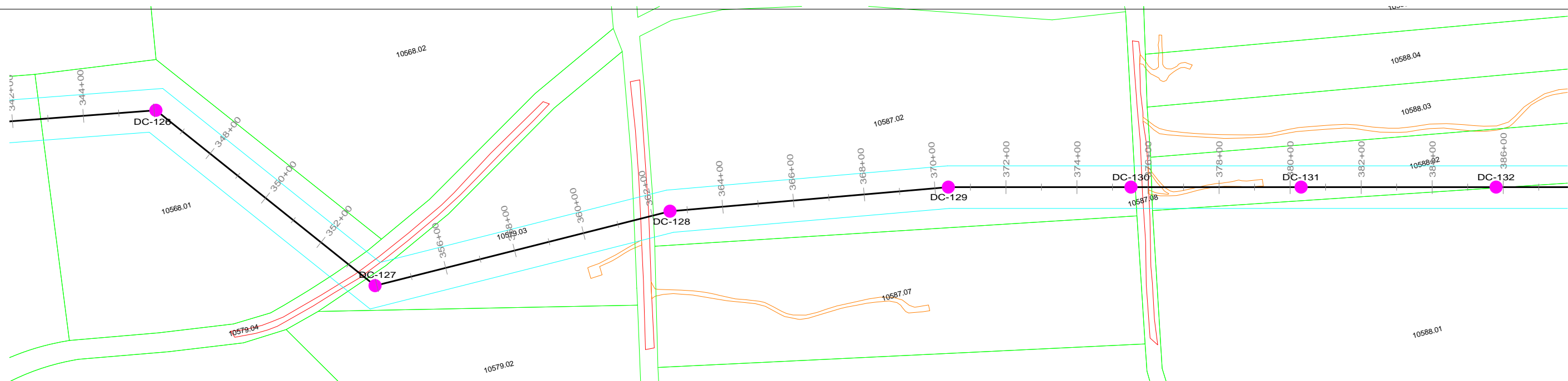
REVISION HISTORY				
A	10/06/15	ISSUED FOR PERMIT USE		
 THE NORTHERN PASS		NORTHERN PASS LLC		
		TITLE CONCEPTUAL PLAN & PROFILE PROPOSED HVDC N1 3720/3731 LINE		
BY	REV. NO.	DATE	SIZE	PAGE NO. 8 OF 42



PRELIMINARY NOT FOR CONSTRUCTION


NOTES
1. REFER TO PROJECT MAPS FOR AERIAL MAPS AND ADDITIONAL ATTRIBUTES

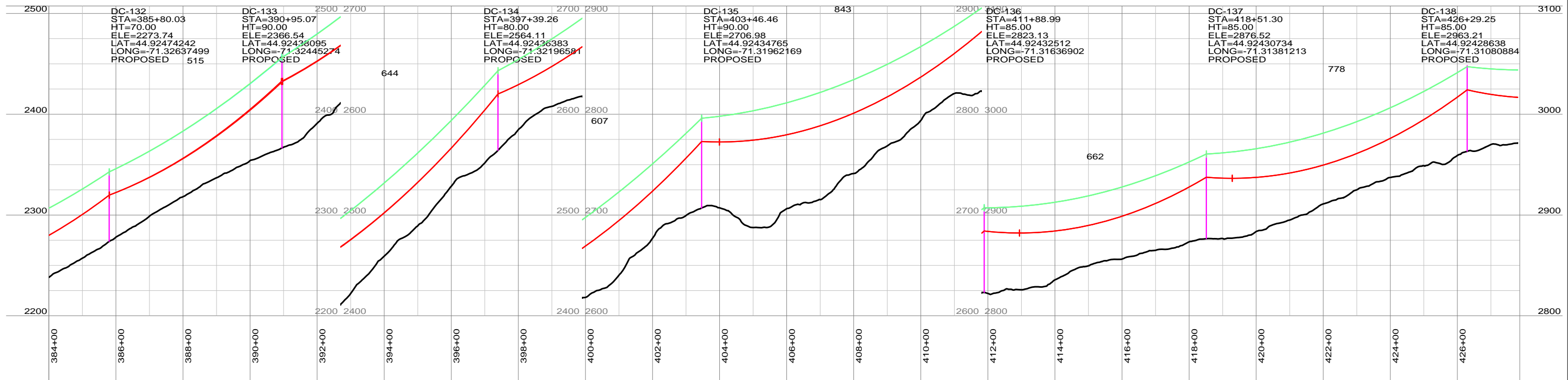

REVISION HISTORY				
A	10/06/15	ISSUED FOR PERMIT USE		
 THE NORTHERN PASS		NORTHERN PASS LLC		
		TITLE CONCEPTUAL PLAN & PROFILE PROPOSED HVDC N1 3720/3731 LINE		
BY	REV. NO.	DATE	SIZE	PAGE NO. 9 OF 42



PRELIMINARY NOT FOR CONSTRUCTION


NOTES
1. REFER TO PROJECT MAPS FOR AERIAL MAPS AND ADDITIONAL ATTRIBUTES

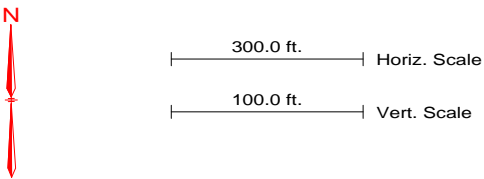
REVISION HISTORY				
A	10/06/15	ISSUED FOR PERMIT USE		
 THE NORTHERN PASS		NORTHERN PASS LLC		
		TITLE CONCEPTUAL PLAN & PROFILE PROPOSED HVDC N1 3720/3731 LINE		
BY	REV. NO.	DATE	SIZE	PAGE NO. 10 OF 42

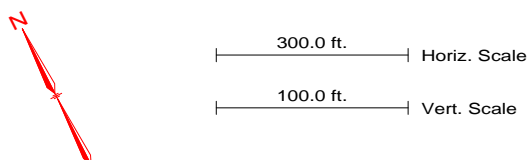
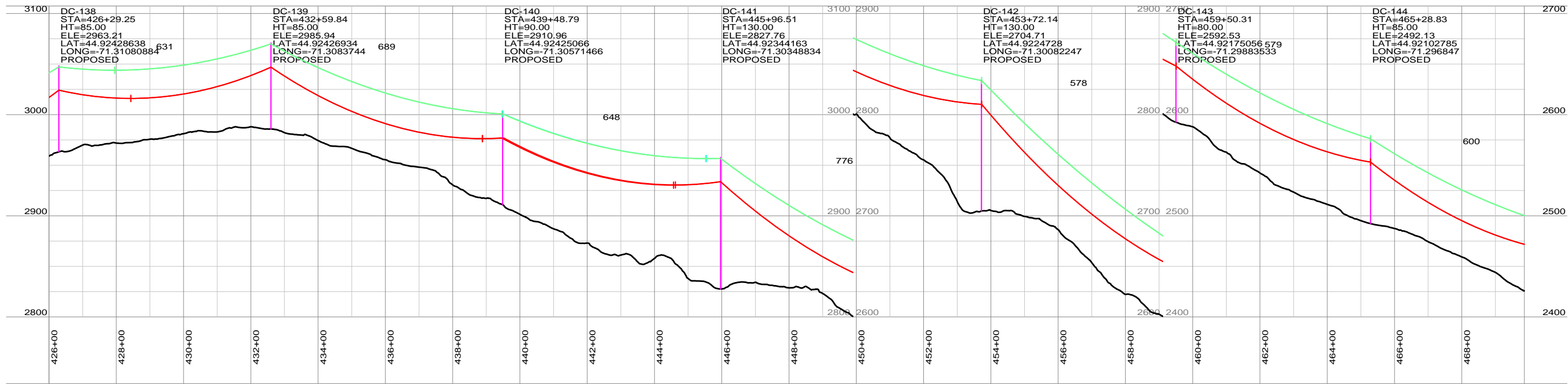
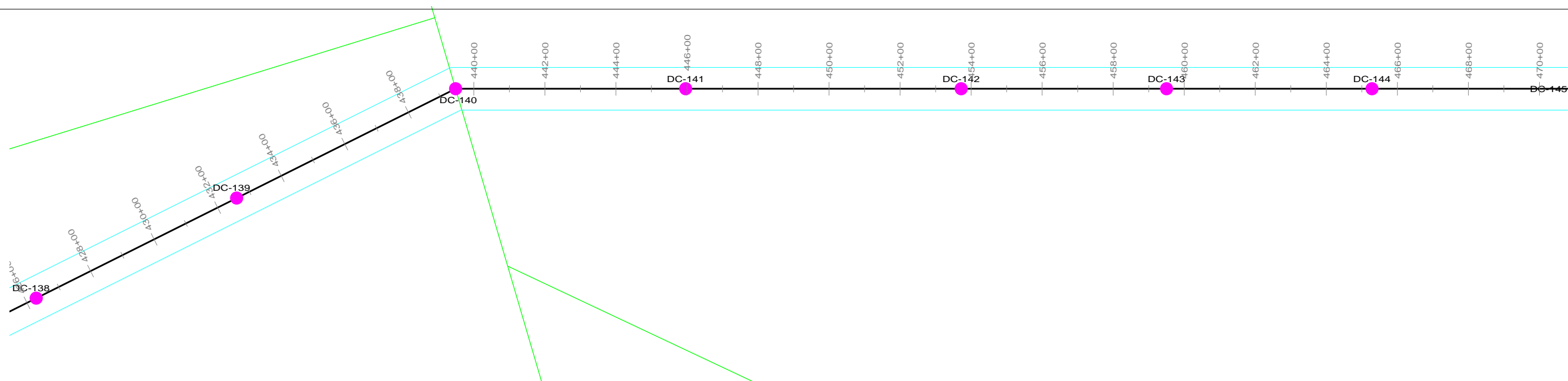


PRELIMINARY NOT FOR CONSTRUCTION

NOTES
1. REFER TO PROJECT MAPS FOR AERIAL MAPS AND ADDITIONAL ATTRIBUTES


REVISION HISTORY				
A	10/06/15	ISSUED FOR PERMIT USE		
		NORTHERN PASS LLC		
		TITLE CONCEPTUAL PLAN & PROFILE PROPOSED HVDC N1 3720/3731 LINE		
BY	REV. NO.	DATE	SIZE	PAGE NO. 11 OF 42

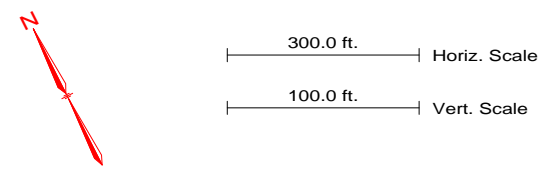
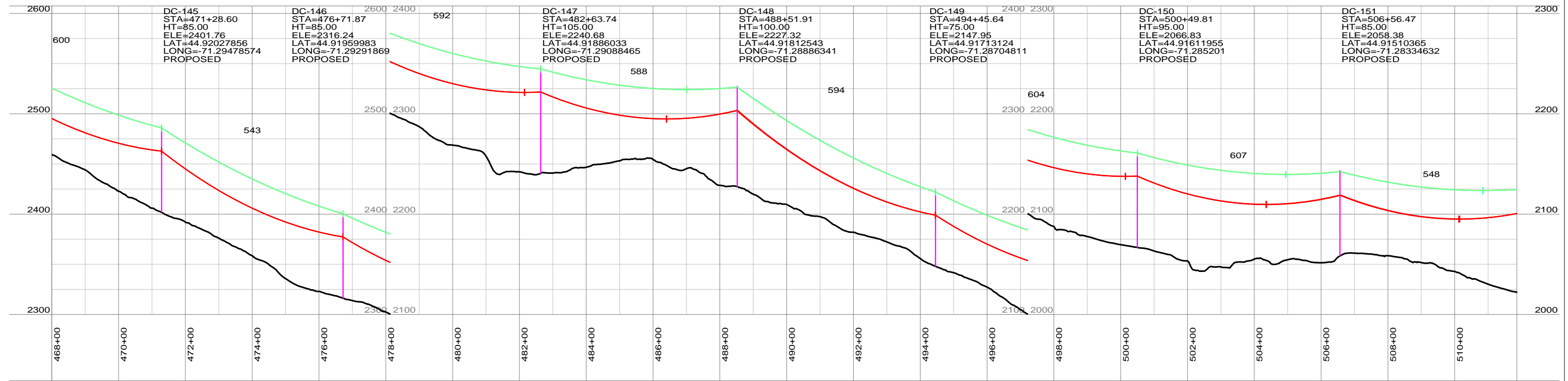





PRELIMINARY NOT FOR CONSTRUCTION


NOTES
1. REFER TO PROJECT MAPS FOR AERIAL MAPS AND ADDITIONAL ATTRIBUTES

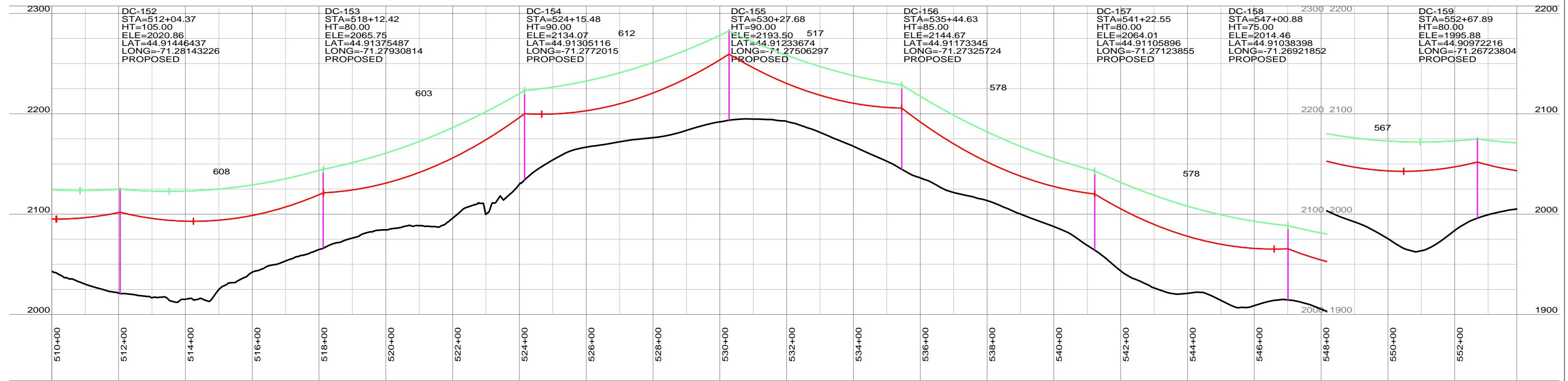
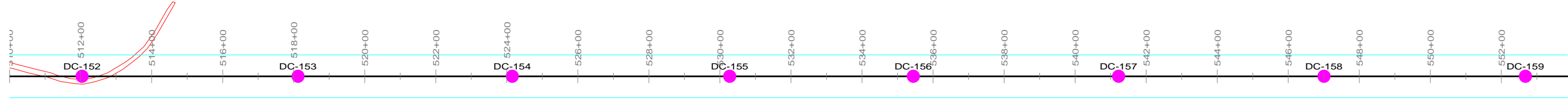
REVISION HISTORY				
A	10/06/15	ISSUED FOR PERMIT USE		
 THE NORTHERN PASS		NORTHERN PASS LLC TITLE: CONCEPTUAL PLAN & PROFILE PROPOSED HVDC N1 3720/3731 LINE		
BY	REV. NO.	DATE	SIZE	PAGE NO. 12 OF 42



PRELIMINARY NOT FOR CONSTRUCTION

NOTES
1. REFER TO PROJECT MAPS FOR AERIAL MAPS AND ADDITIONAL ATTRIBUTES


REVISION HISTORY				
A	10/06/15	ISSUED FOR PERMIT USE		
		NORTHERN PASS LLC		
		TITLE CONCEPTUAL PLAN & PROFILE PROPOSED HVDC N1 3720/3731 LINE		
BY	REV. NO.	DATE	SIZE	PAGE NO. 13 OF 42

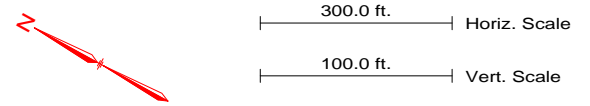
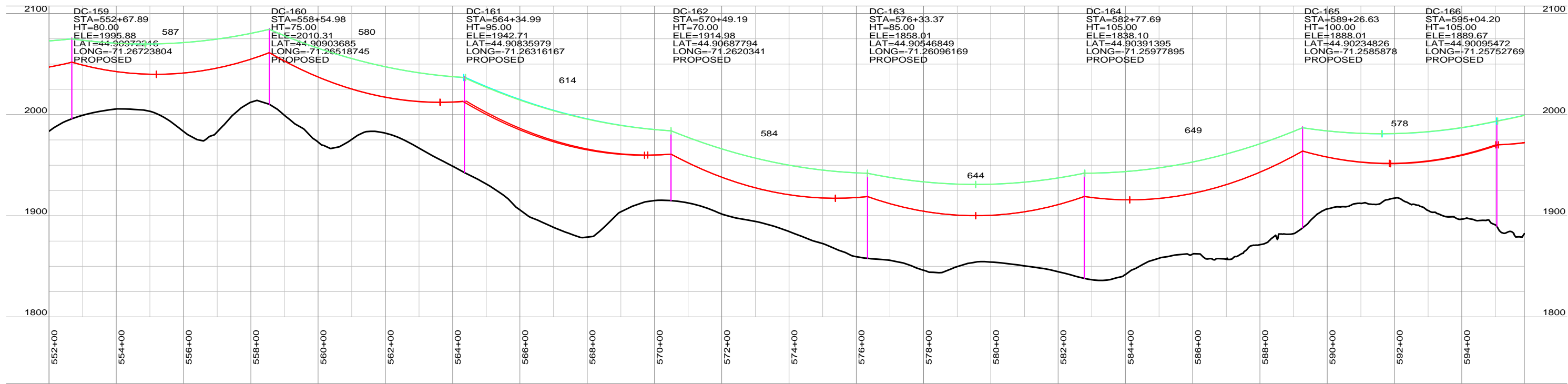
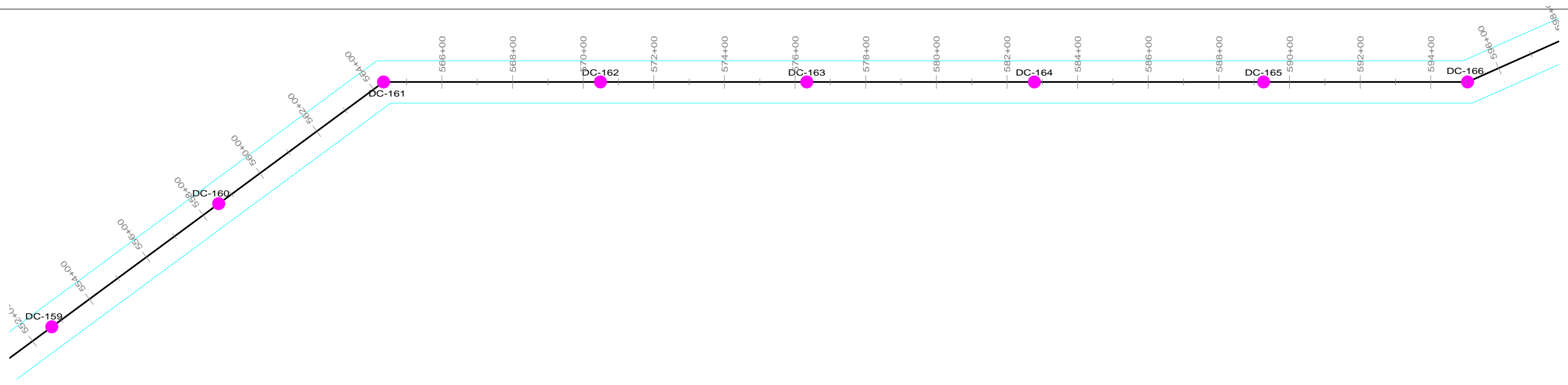


300.0 ft. Horiz. Scale
100.0 ft. Vert. Scale

PRELIMINARY NOT FOR CONSTRUCTION


NOTES
1. REFER TO PROJECT MAPS FOR AERIAL MAPS AND ADDITIONAL ATTRIBUTES

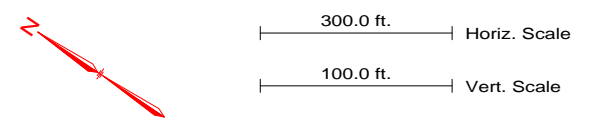
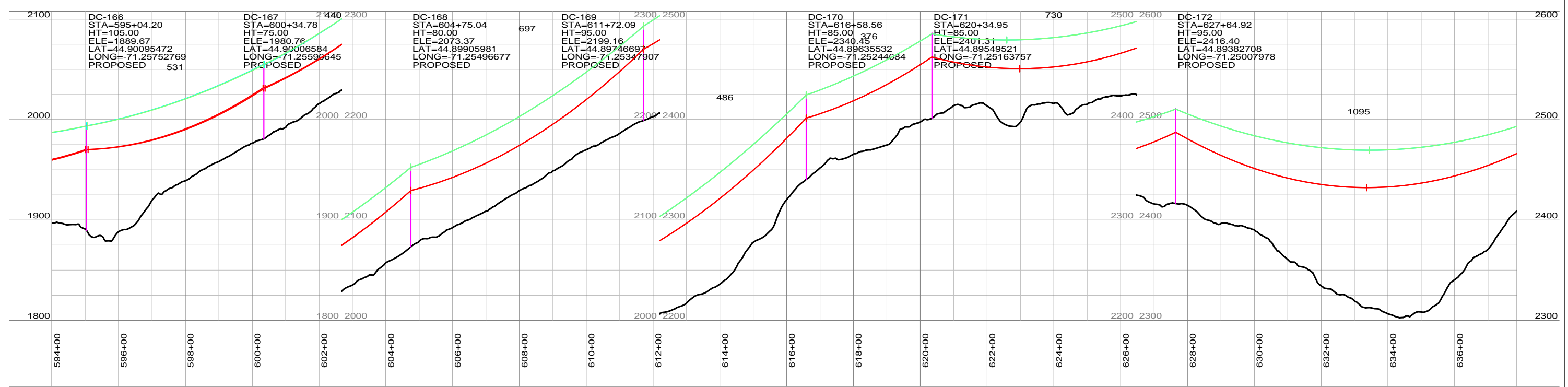
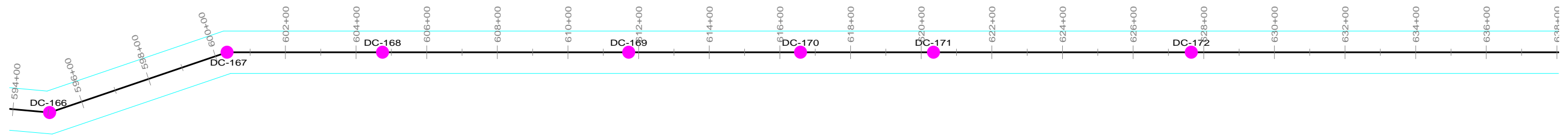
REVISION HISTORY				
A	10/06/15	ISSUED FOR PERMIT USE		
		NORTHERN PASS LLC		
		TITLE CONCEPTUAL PLAN & PROFILE PROPOSED HVDC N1 3720/3731 LINE		
BY	REV. NO.	DATE	SIZE	PAGE NO. 14 OF 42



PRELIMINARY NOT FOR CONSTRUCTION


NOTES
1. REFER TO PROJECT MAPS FOR AERIAL MAPS AND ADDITIONAL ATTRIBUTES

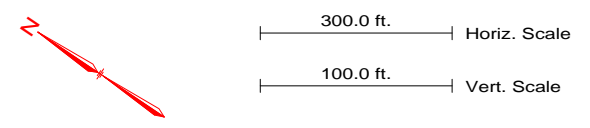
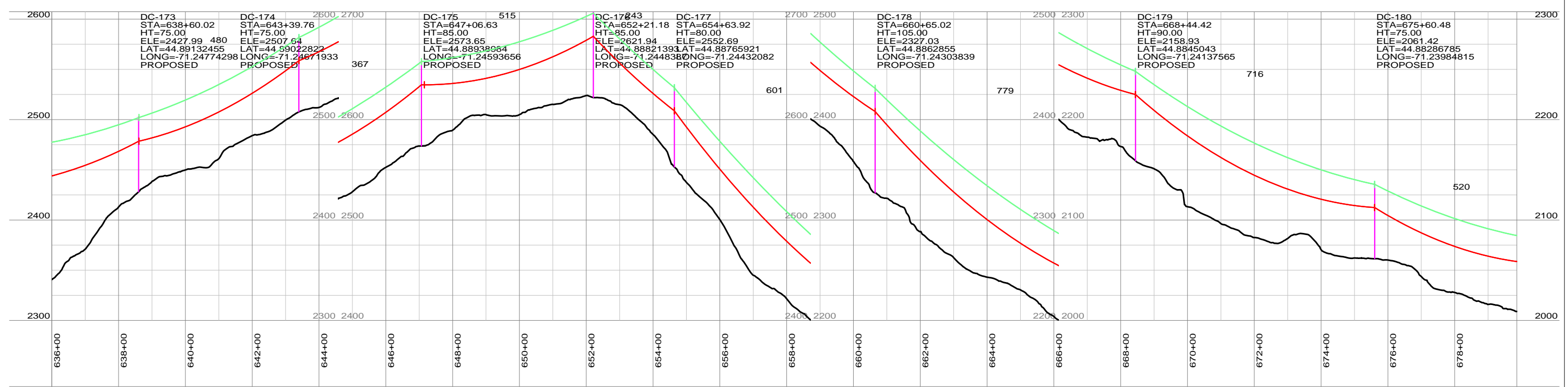
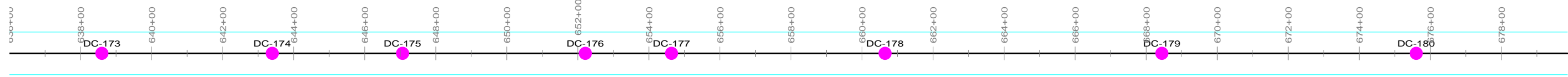
REVISION HISTORY				
A	10/06/15	ISSUED FOR PERMIT USE		
 THE NORTHERN PASS		NORTHERN PASS LLC		
		TITLE CONCEPTUAL PLAN & PROFILE PROPOSED HVDC N1 3720/3731 LINE		
BY	REV. NO.	DATE	SIZE	PAGE NO. 15 OF 42



PRELIMINARY NOT FOR CONSTRUCTION


NOTES
1. REFER TO PROJECT MAPS FOR AERIAL MAPS AND ADDITIONAL ATTRIBUTES

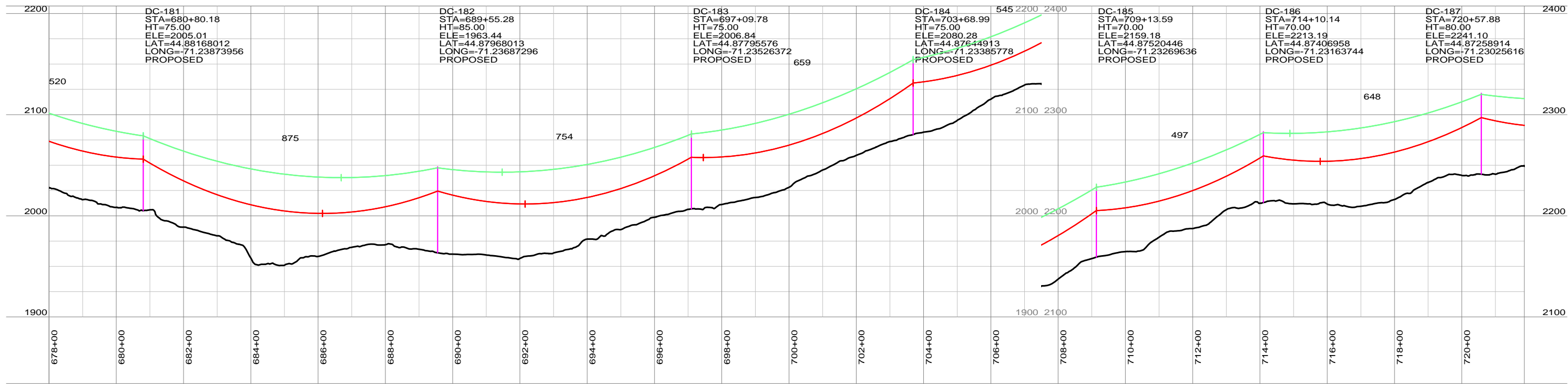
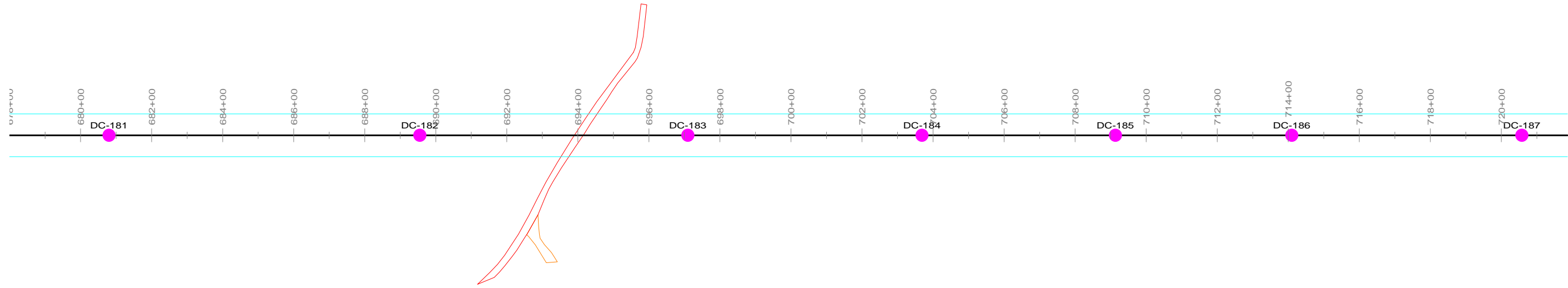
REVISION HISTORY				
A	10/06/15	ISSUED FOR PERMIT USE		
 THE NORTHERN PASS		NORTHERN PASS LLC TITLE: CONCEPTUAL PLAN & PROFILE PROPOSED HVDC N1 3720/3731 LINE		
BY	REV. NO.	DATE	SIZE	PAGE NO. 16 OF 42



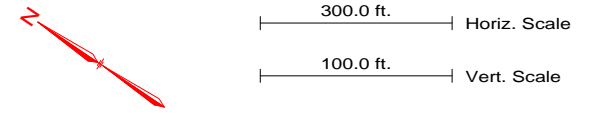
PRELIMINARY NOT FOR CONSTRUCTION

NOTES
1. REFER TO PROJECT MAPS FOR AERIAL MAPS AND ADDITIONAL ATTRIBUTES


REVISION HISTORY				
A	10/06/15	ISSUED FOR PERMIT USE		
 THE NORTHERN PASS		NORTHERN PASS LLC		
		TITLE CONCEPTUAL PLAN & PROFILE PROPOSED HVDC N1 3720/3731 LINE		
BY	REV. NO.	DATE	SIZE	PAGE NO. 17 OF 42

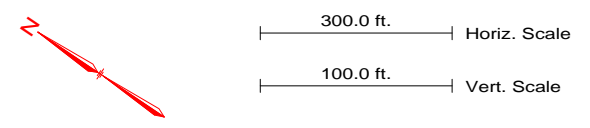
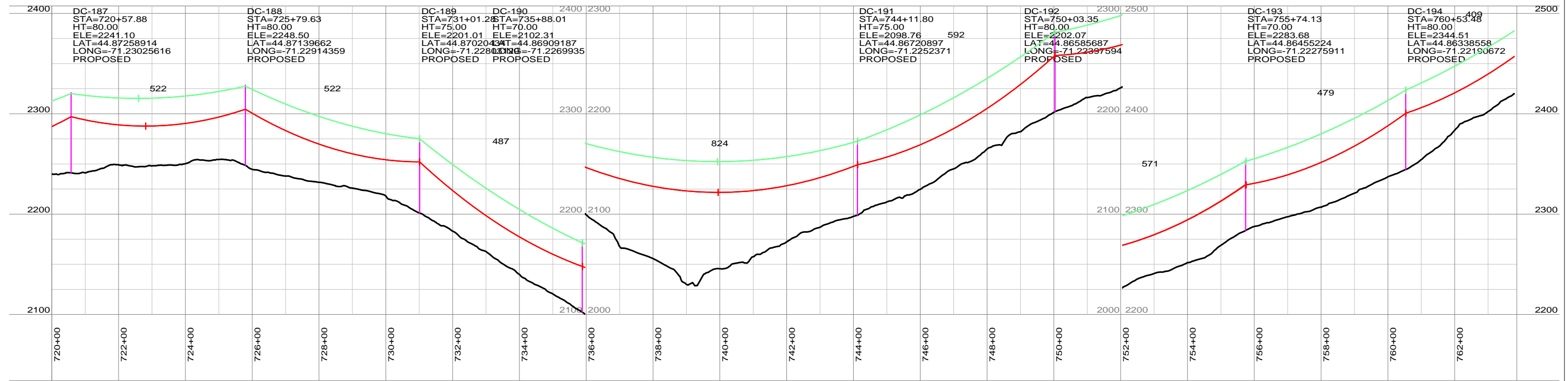



PRELIMINARY NOT FOR CONSTRUCTION




NOTES
 1. REFER TO PROJECT MAPS FOR AERIAL MAPS AND ADDITIONAL ATTRIBUTES

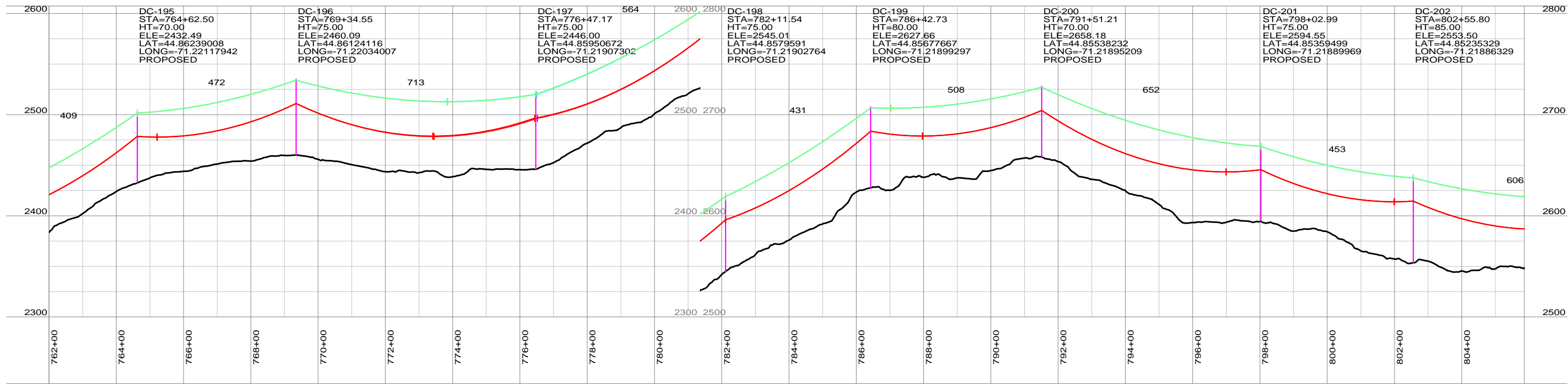
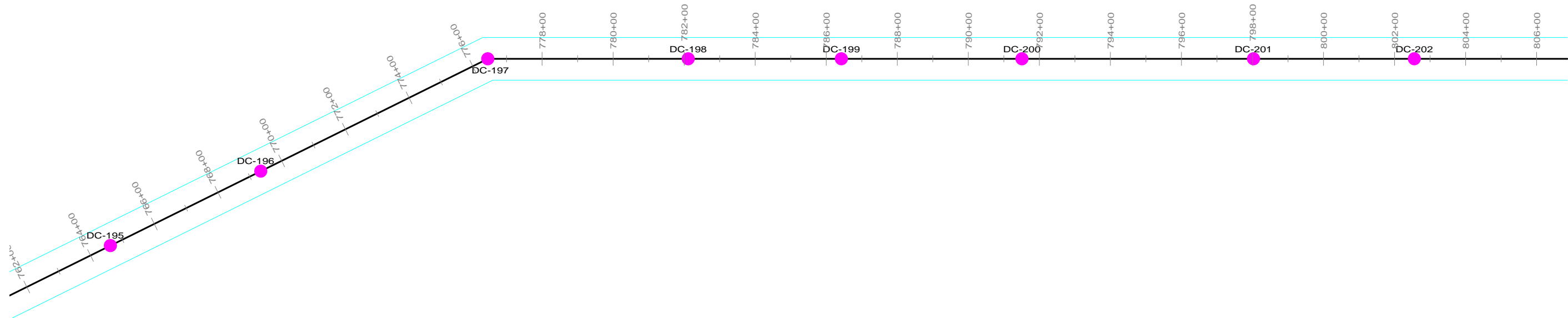
REVISION HISTORY				
A	10/06/15	ISSUED FOR PERMIT USE		
 THE NORTHERN PASS		NORTHERN PASS LLC TITLE CONCEPTUAL PLAN & PROFILE PROPOSED HVDC N1 3720/3731 LINE		
BY	REV. NO.	DATE	SIZE	PAGE NO. 18 OF 42



PRELIMINARY NOT FOR CONSTRUCTION

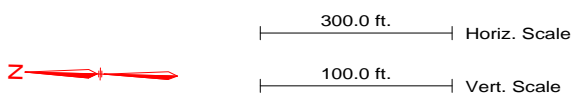
NOTES
1. REFER TO PROJECT MAPS FOR AERIAL MAPS AND ADDITIONAL ATTRIBUTES


REVISION HISTORY				
A	10/06/15	ISSUED FOR PERMIT USE		
 THE NORTHERN PASS		NORTHERN PASS LLC TITLE: CONCEPTUAL PLAN & PROFILE PROPOSED HVDC N1 3720/3731 LINE		
BY	REV. NO.	DATE	SIZE	PAGE NO. 19 OF 42

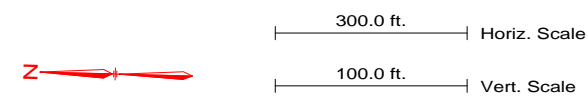
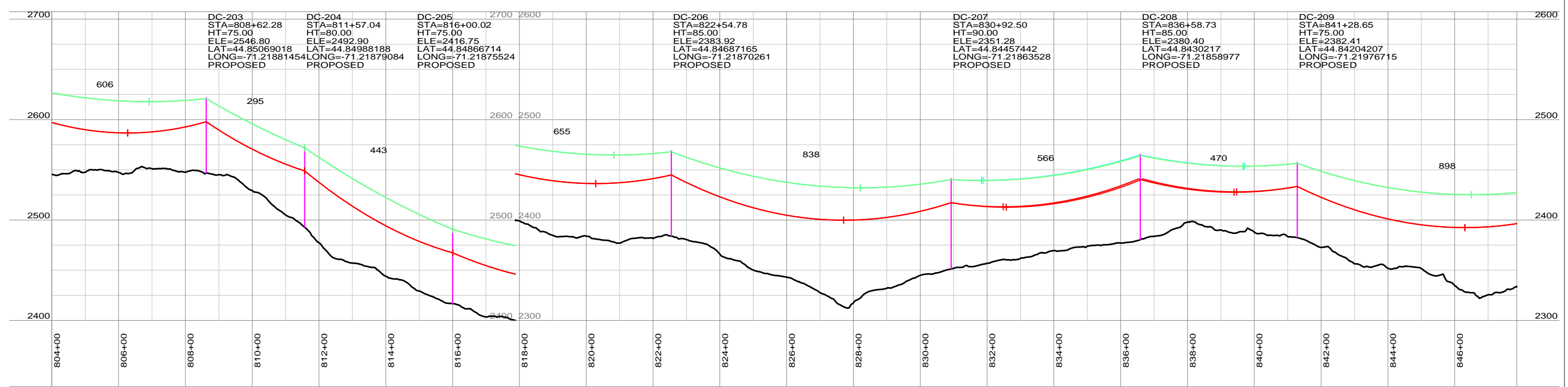
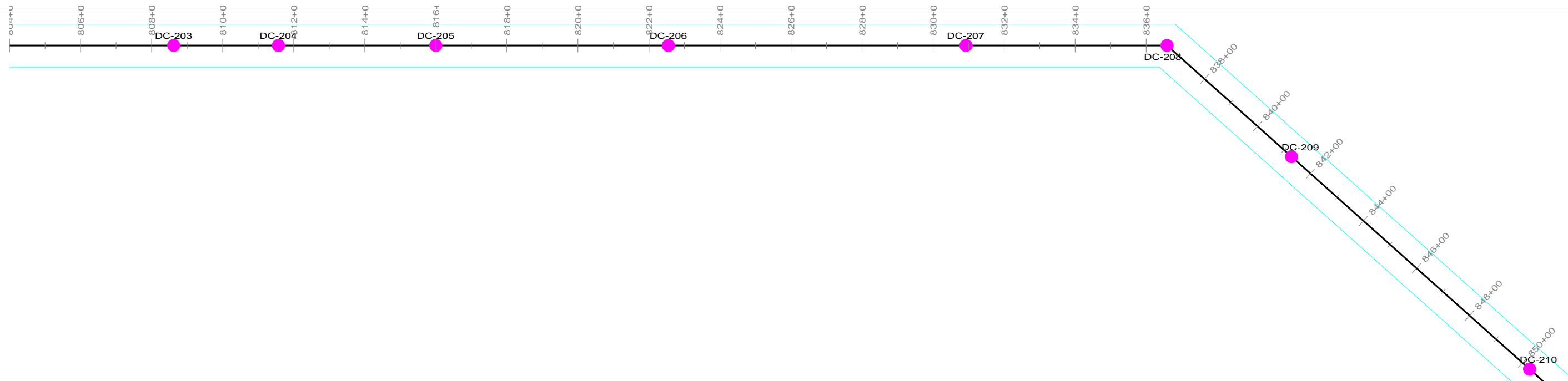


PRELIMINARY NOT FOR CONSTRUCTION

NOTES
1. REFER TO PROJECT MAPS FOR AERIAL MAPS AND ADDITIONAL ATTRIBUTES




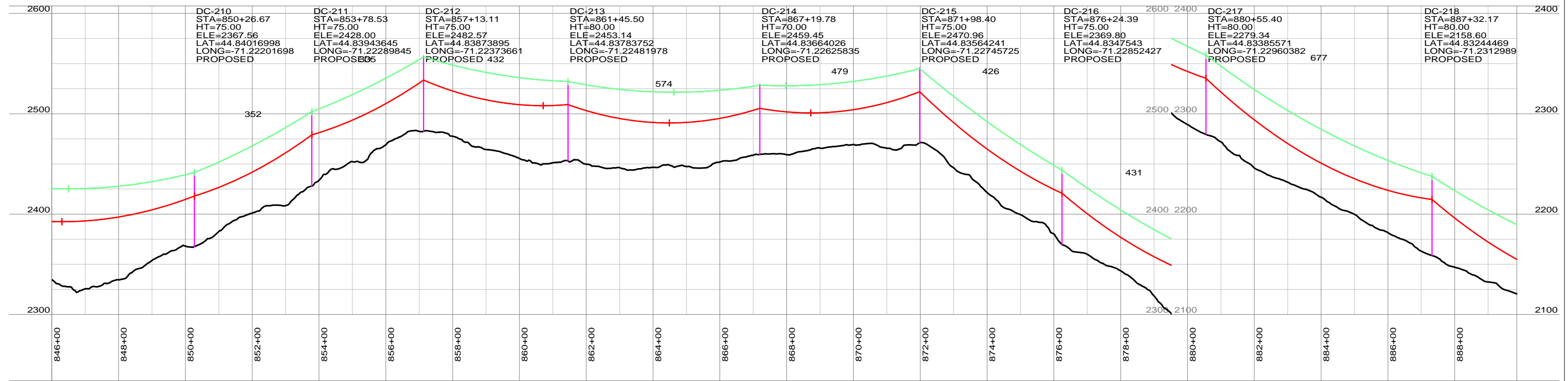
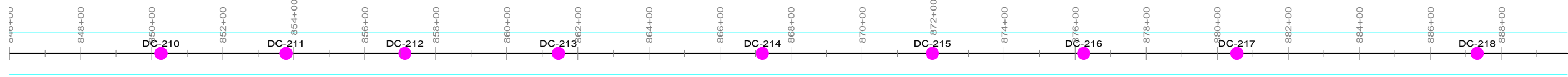
REVISION HISTORY				
A	10/06/15	ISSUED FOR PERMIT USE		
 THE NORTHERN PASS		NORTHERN PASS LLC		
		TITLE CONCEPTUAL PLAN & PROFILE PROPOSED HVDC N1 3720/3731 LINE		
BY	REV. NO.	DATE	SIZE	PAGE NO. 20 OF 42



PRELIMINARY NOT FOR CONSTRUCTION

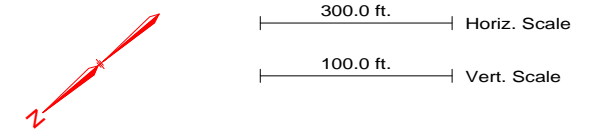
NOTES
1. REFER TO PROJECT MAPS FOR AERIAL MAPS AND ADDITIONAL ATTRIBUTES


REVISION HISTORY				
A	10/06/15	ISSUED FOR PERMIT USE		
 THE NORTHERN PASS		NORTHERN PASS LLC TITLE CONCEPTUAL PLAN & PROFILE PROPOSED HVDC N1 3720/3731 LINE		
BY	REV. NO.	DATE	SIZE	PAGE NO. 21 OF 42

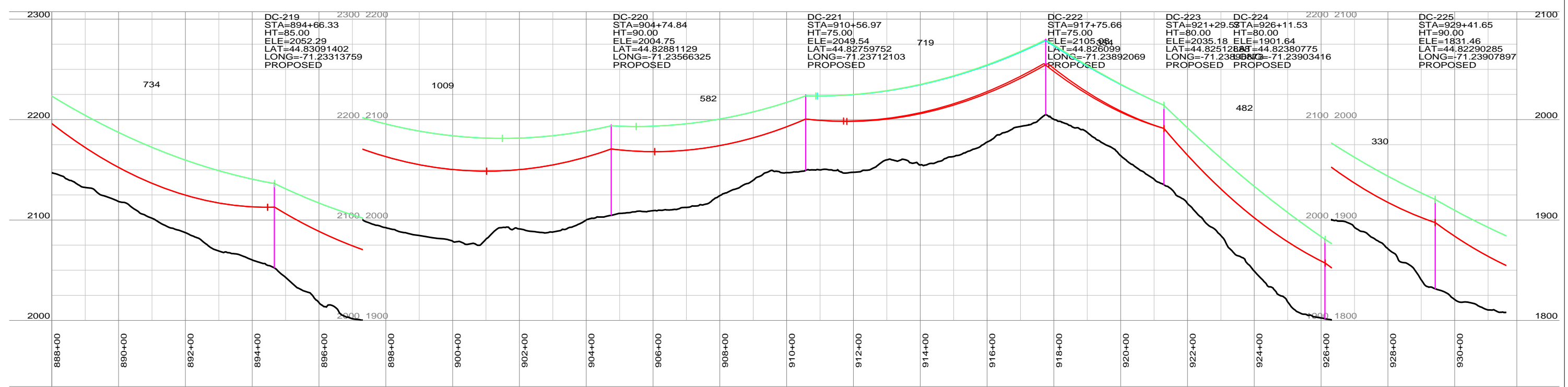
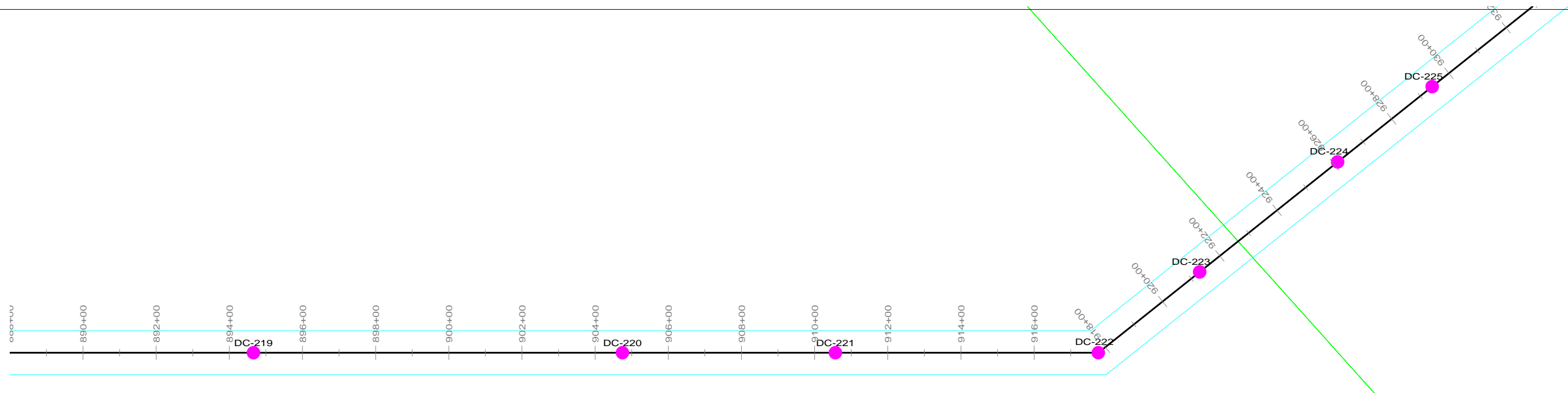


PRELIMINARY NOT FOR CONSTRUCTION

NOTES
1. REFER TO PROJECT MAPS FOR AERIAL MAPS AND ADDITIONAL ATTRIBUTES

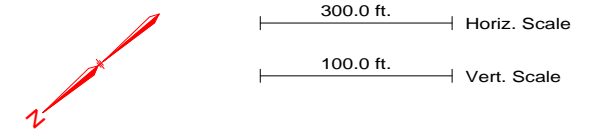



REVISION HISTORY				
A	10/06/15	ISSUED FOR PERMIT USE		
 THE NORTHERN PASS		NORTHERN PASS LLC		
		TITLE CONCEPTUAL PLAN & PROFILE PROPOSED HVDC N1 3720/3731 LINE		
BY	REV. NO.	DATE	SIZE	PAGE NO. 22 OF 42

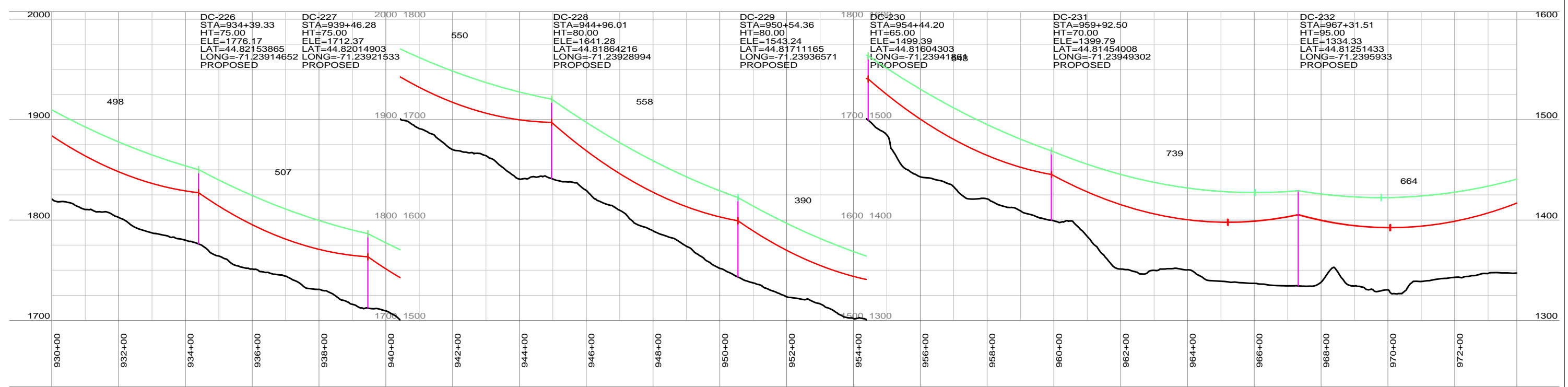
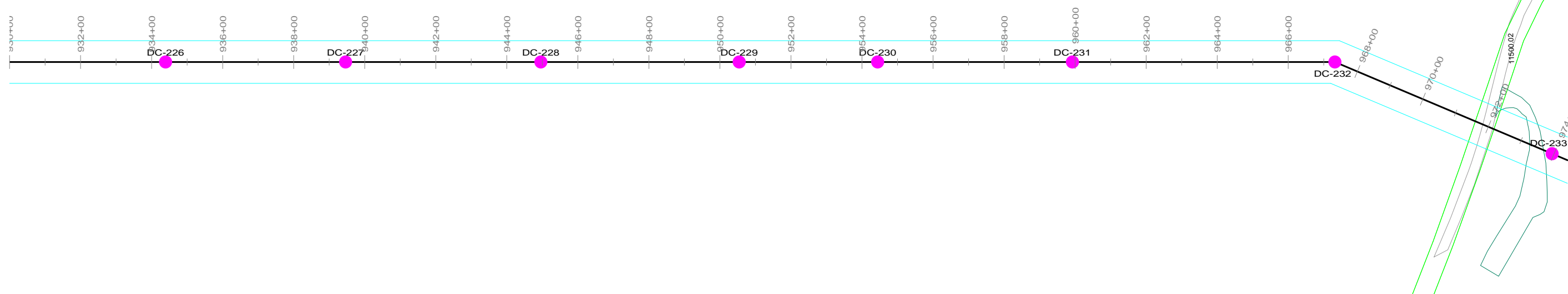


PRELIMINARY NOT FOR CONSTRUCTION

NOTES
1. REFER TO PROJECT MAPS FOR AERIAL MAPS AND ADDITIONAL ATTRIBUTES

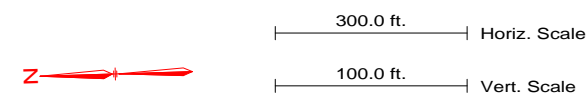



REVISION HISTORY				
A	10/06/15	ISSUED FOR PERMIT USE		
 THE NORTHERN PASS		NORTHERN PASS LLC		
		TITLE CONCEPTUAL PLAN & PROFILE PROPOSED HVDC N1 3720/3731 LINE		
BY	REV. NO.	DATE	SIZE	PAGE NO. 23 OF 42

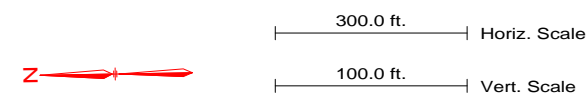
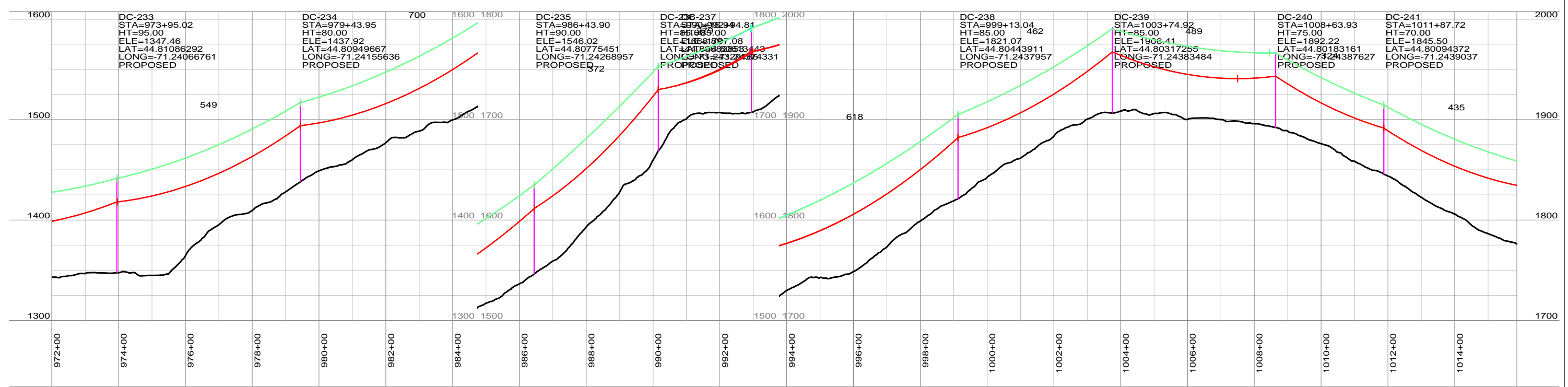
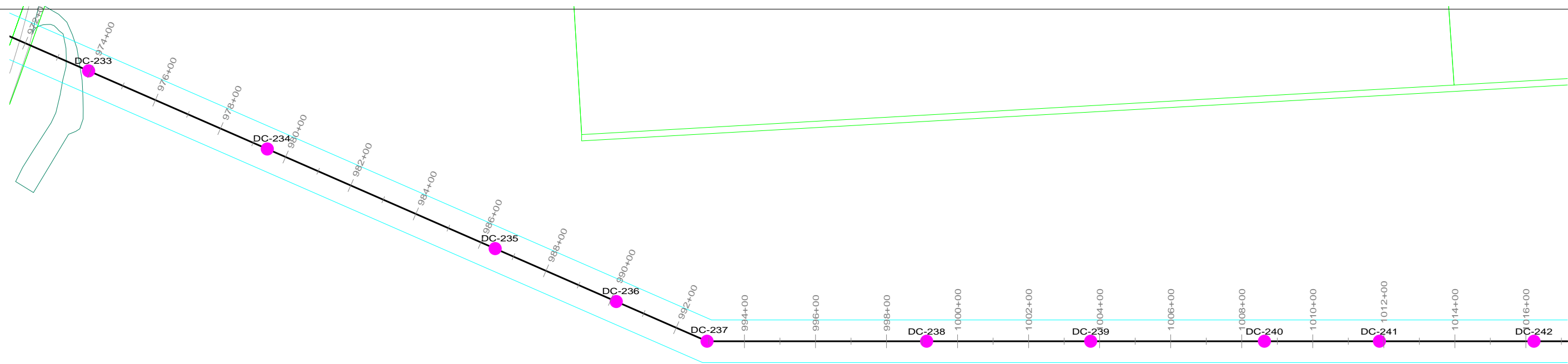


PRELIMINARY NOT FOR CONSTRUCTION

NOTES
1. REFER TO PROJECT MAPS FOR AERIAL MAPS AND ADDITIONAL ATTRIBUTES




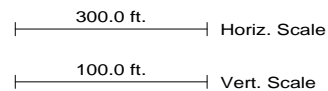
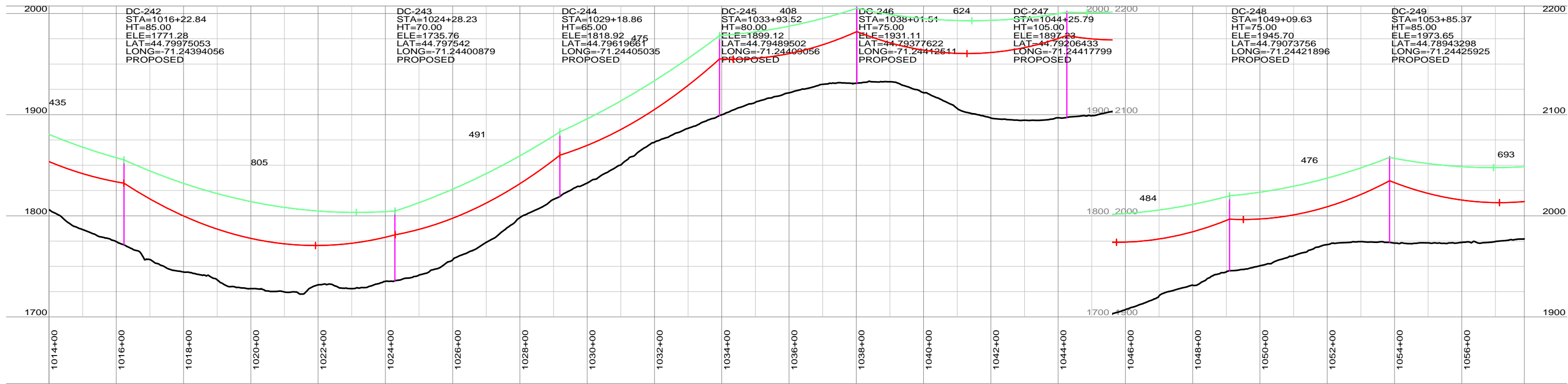
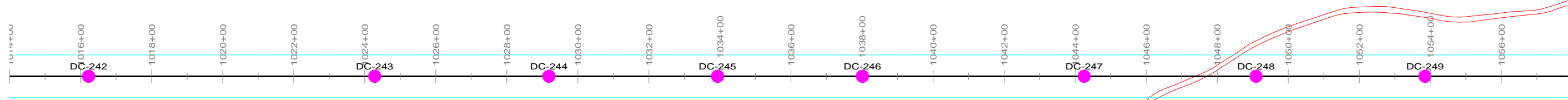
REVISION HISTORY				
A	10/06/15	ISSUED FOR PERMIT USE		
 THE NORTHERN PASS		NORTHERN PASS LLC TITLE: CONCEPTUAL PLAN & PROFILE PROPOSED HVDC N1 3720/3731 LINE		
BY	REV. NO.	DATE	SIZE	PAGE NO. 24 OF 42



PRELIMINARY NOT FOR CONSTRUCTION

NOTES
1. REFER TO PROJECT MAPS FOR AERIAL MAPS AND ADDITIONAL ATTRIBUTES


REVISION HISTORY				
A	10/06/15	ISSUED FOR PERMIT USE		
 THE NORTHERN PASS		NORTHERN PASS LLC		
		TITLE CONCEPTUAL PLAN & PROFILE PROPOSED HVDC N1 3720/3731 LINE		
BY	REV. NO.	DATE	SIZE	PAGE NO. 25 OF 42

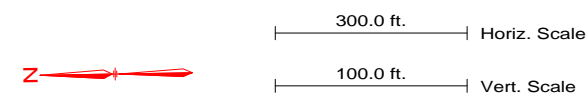
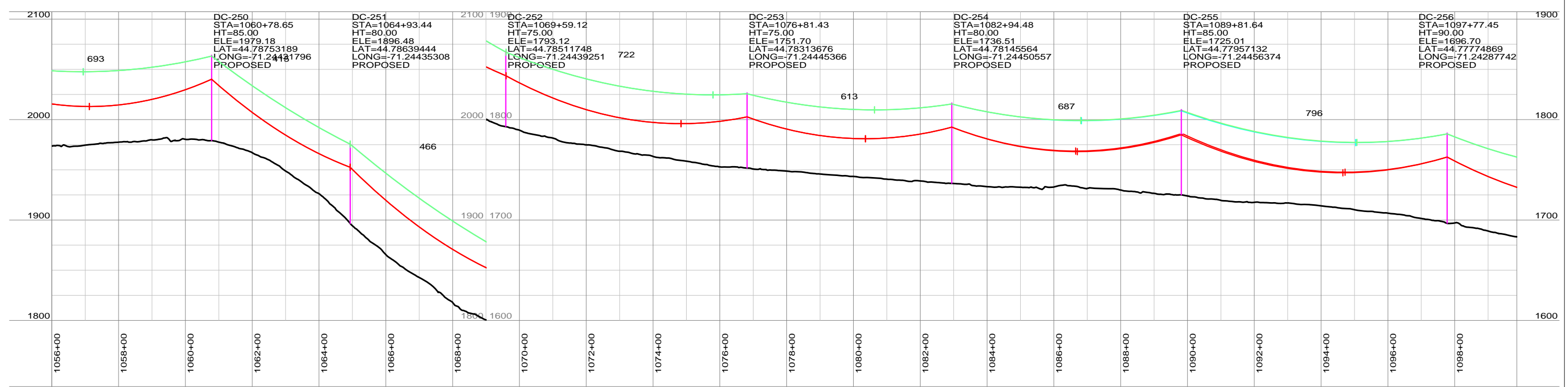
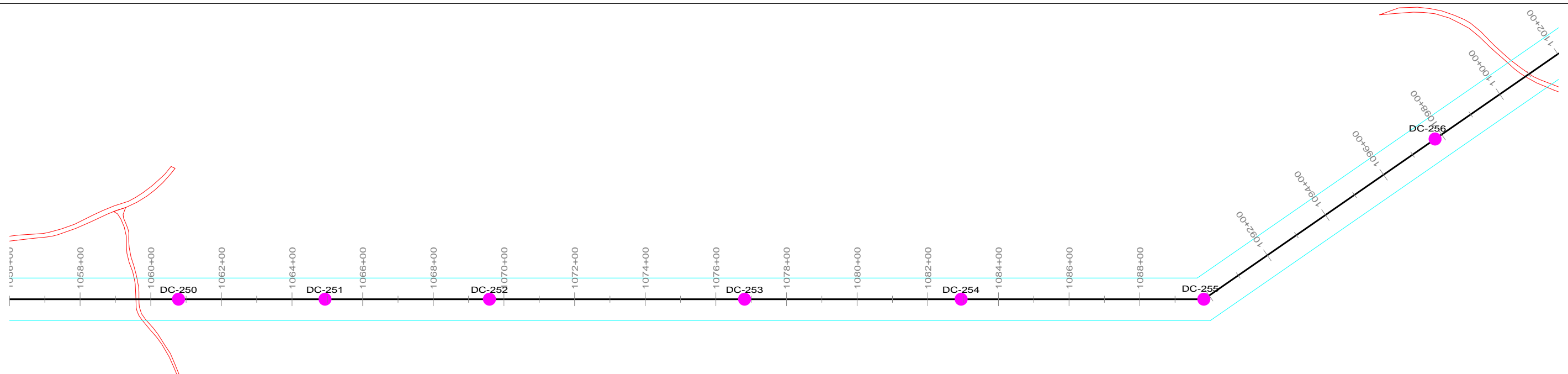


PRELIMINARY NOT FOR CONSTRUCTION

NOTES


1. REFER TO PROJECT MAPS FOR AERIAL MAPS AND ADDITIONAL ATTRIBUTES

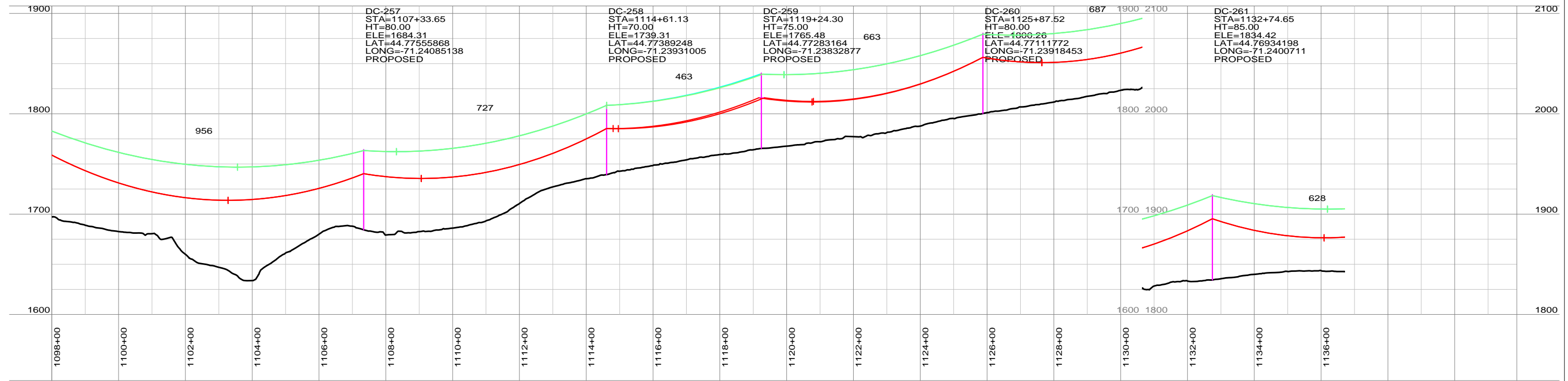
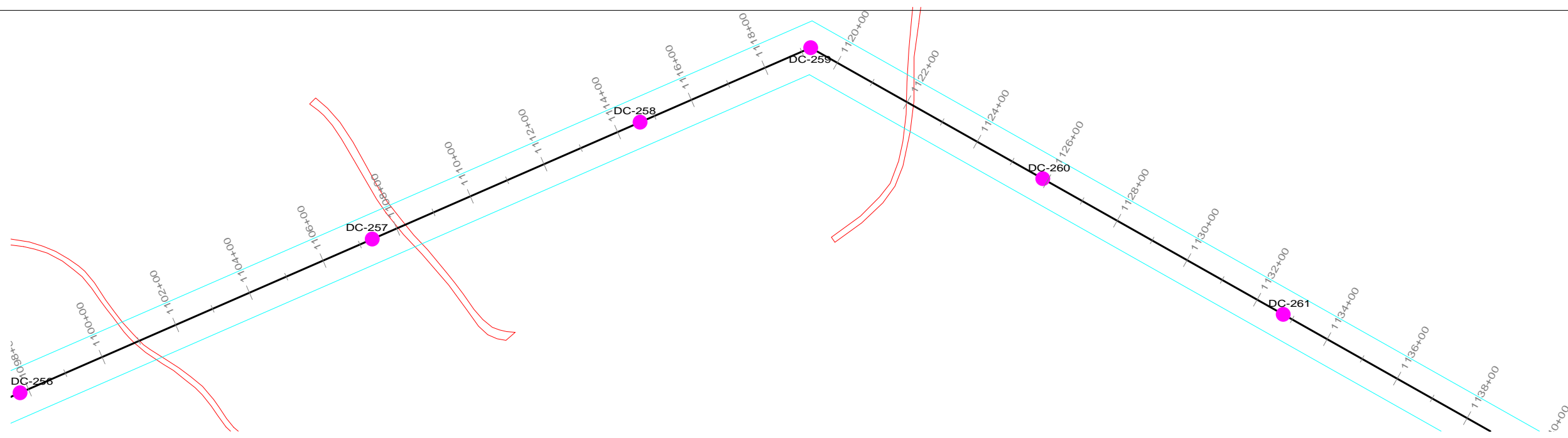
REVISION HISTORY				
A	10/06/15	ISSUED FOR PERMIT USE		
 THE NORTHERN PASS		NORTHERN PASS LLC TITLE CONCEPTUAL PLAN & PROFILE PROPOSED HVDC N1 3720/3731 LINE		
BY	REV. NO.	DATE	SIZE	PAGE NO. 26 OF 42



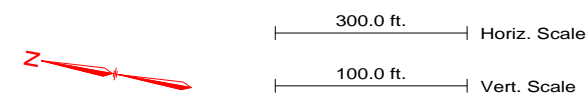
PRELIMINARY NOT FOR CONSTRUCTION

NOTES
1. REFER TO PROJECT MAPS FOR AERIAL MAPS AND ADDITIONAL ATTRIBUTES


REVISION HISTORY				
A	10/06/15	ISSUED FOR PERMIT USE		
 THE NORTHERN PASS		NORTHERN PASS LLC TITLE: CONCEPTUAL PLAN & PROFILE PROPOSED HVDC N1 3720/3731 LINE		
BY	REV. NO.	DATE	SIZE	PAGE NO. 27 OF 42

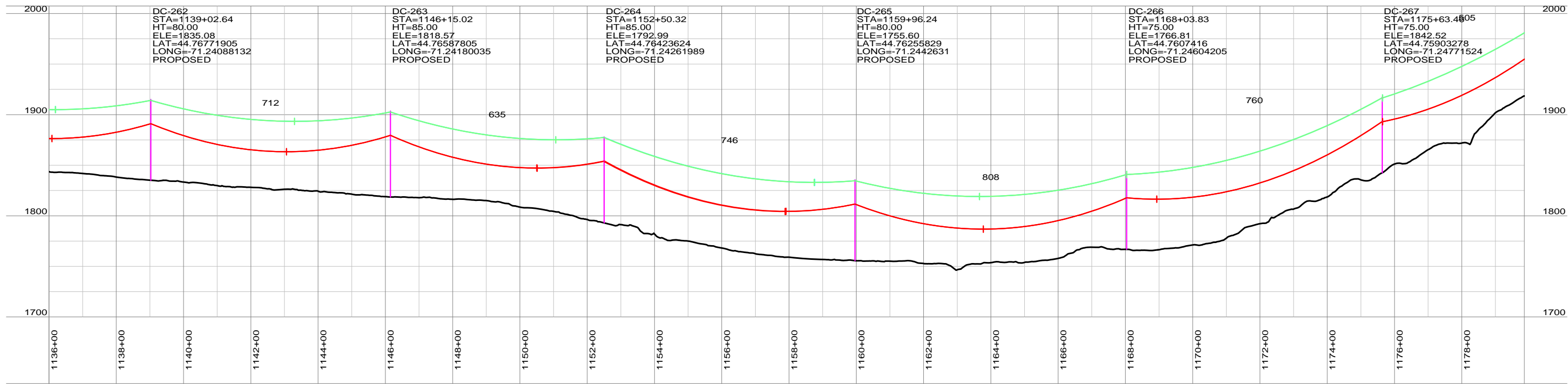
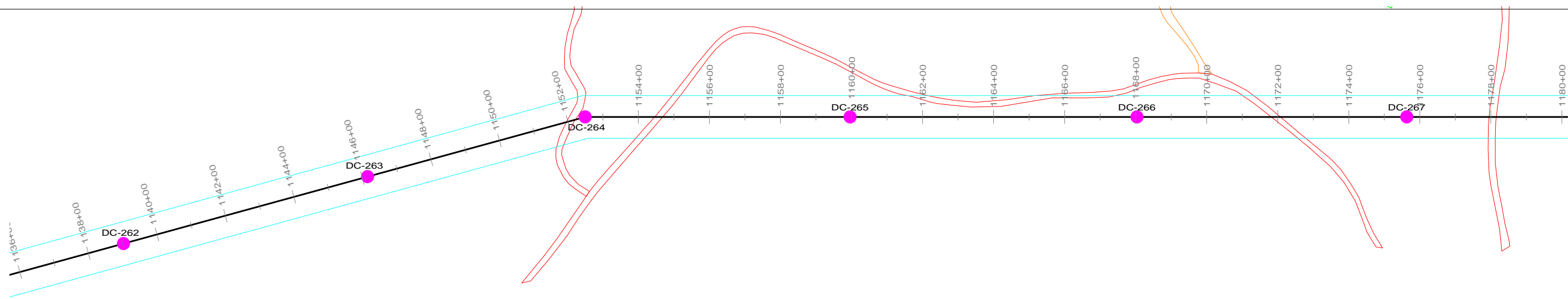


PRELIMINARY NOT FOR CONSTRUCTION



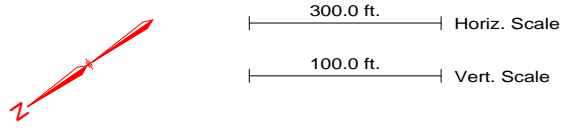
NOTES
1. REFER TO PROJECT MAPS FOR AERIAL MAPS AND ADDITIONAL ATTRIBUTES


REVISION HISTORY				
A	10/06/15	ISSUED FOR PERMIT USE		
 THE NORTHERN PASS		NORTHERN PASS LLC		
		TITLE CONCEPTUAL PLAN & PROFILE PROPOSED HVDC N1 3720/3731 LINE		
BY	REV. NO.	DATE	SIZE	PAGE NO. 28 OF 42

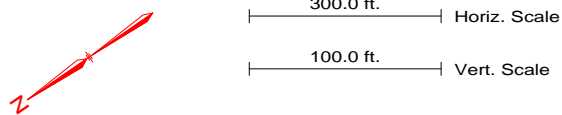
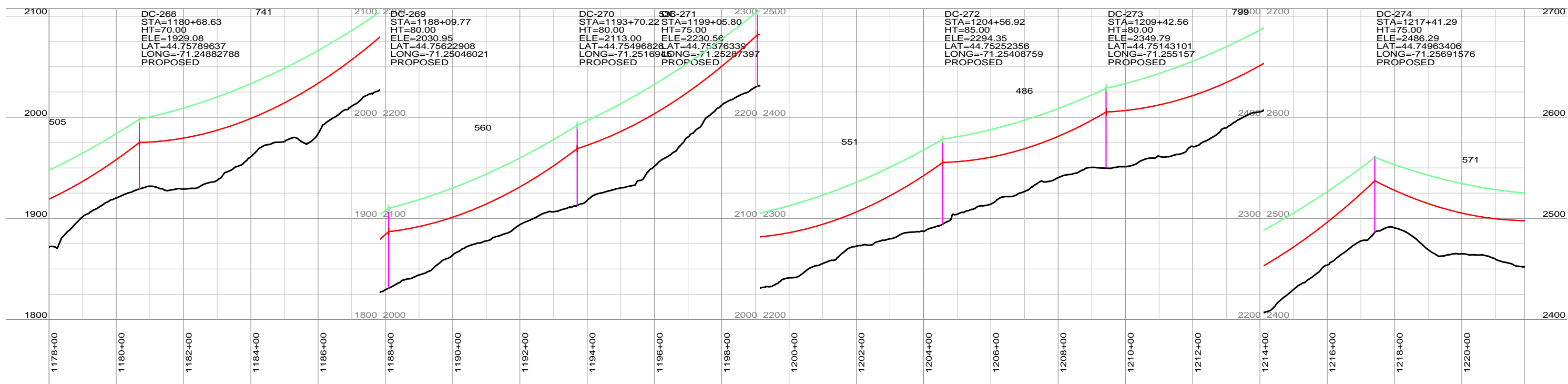
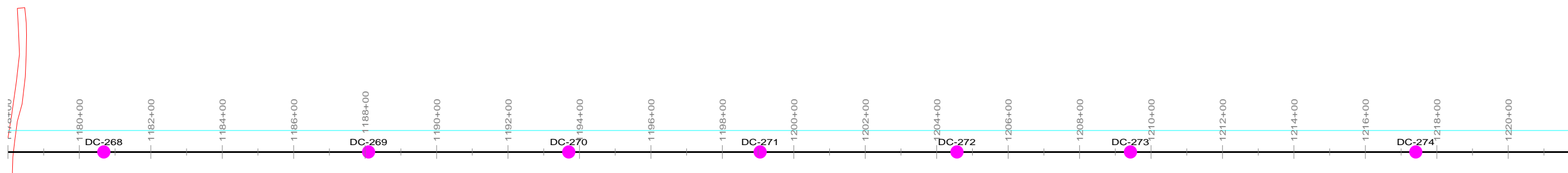


PRELIMINARY NOT FOR CONSTRUCTION

NOTES
1. REFER TO PROJECT MAPS FOR AERIAL MAPS AND ADDITIONAL ATTRIBUTES




REVISION HISTORY				
A	10/06/15	ISSUED FOR PERMIT USE		
 THE NORTHERN PASS		NORTHERN PASS LLC		
		TITLE CONCEPTUAL PLAN & PROFILE PROPOSED HVDC N1 3720/3731 LINE		
BY	REV. NO.	DATE	SIZE	PAGE NO. 29 OF 42

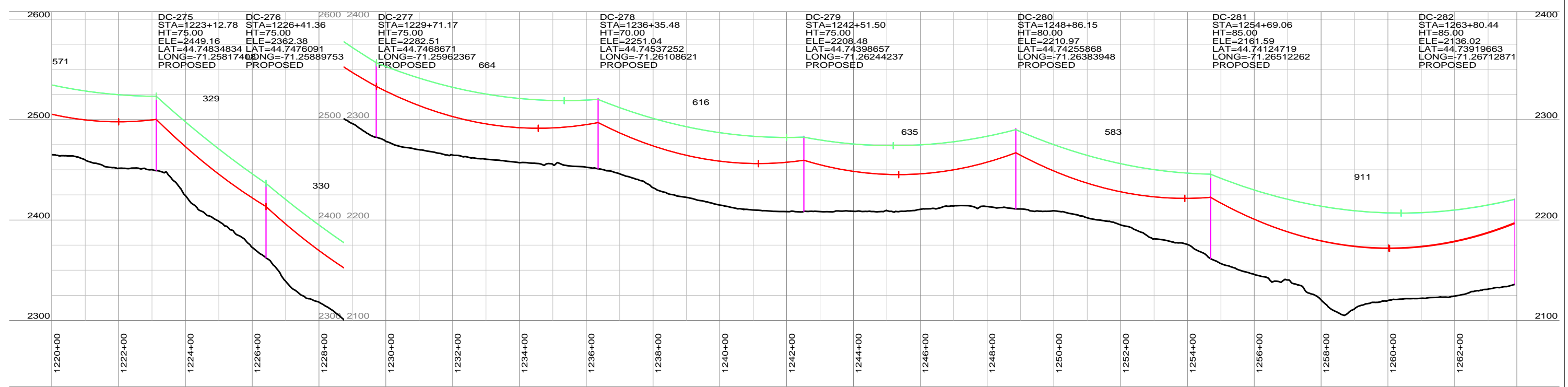
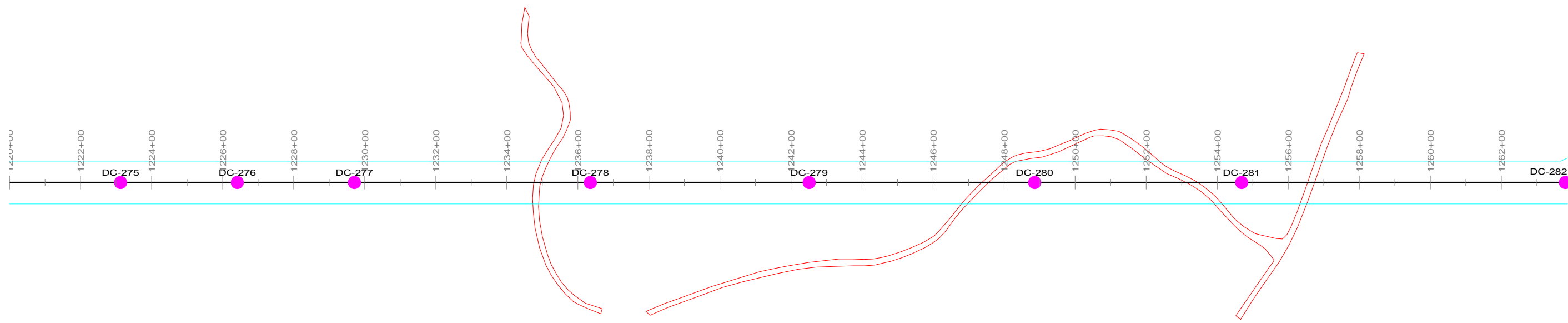


PRELIMINARY NOT FOR CONSTRUCTION

NOTES

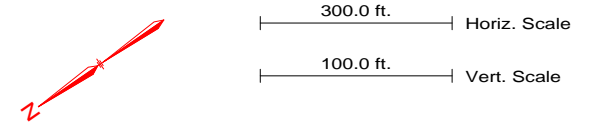
1. REFER TO PROJECT MAPS FOR AERIAL MAPS AND ADDITIONAL ATTRIBUTES


REVISION HISTORY				
A	10/06/15	ISSUED FOR PERMIT USE		
 THE NORTHERN PASS		NORTHERN PASS LLC		
		TITLE CONCEPTUAL PLAN & PROFILE PROPOSED HVDC N1 3720/3731 LINE		
BY	REV. NO.	DATE	SIZE	PAGE NO. 30 OF 42

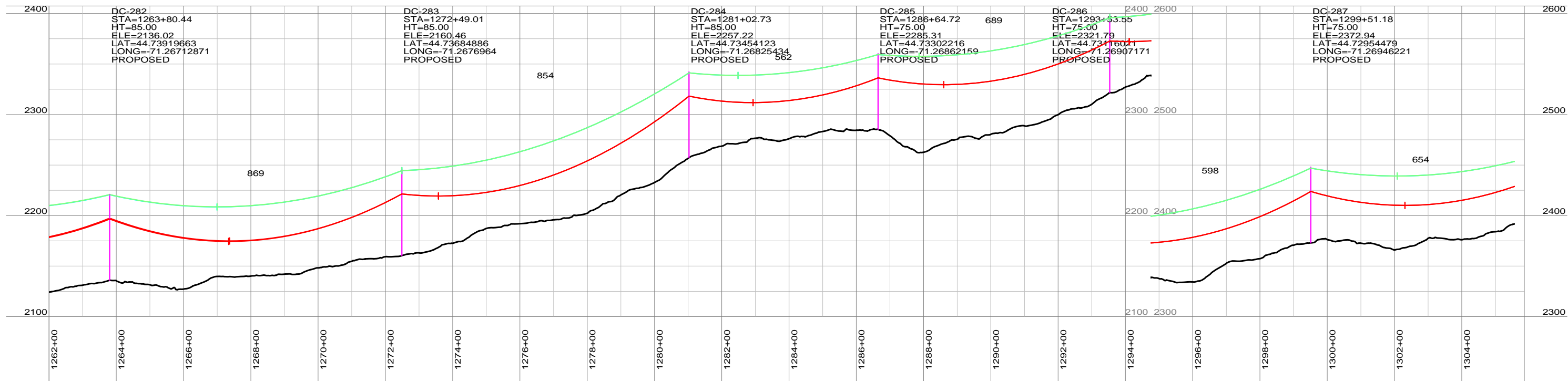
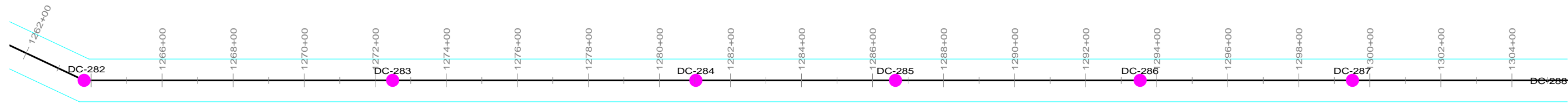


PRELIMINARY NOT FOR CONSTRUCTION

NOTES
1. REFER TO PROJECT MAPS FOR AERIAL MAPS AND ADDITIONAL ATTRIBUTES



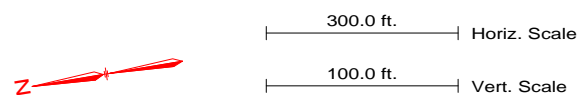
REVISION HISTORY				
A	10/06/15	ISSUED FOR PERMIT USE		
 THE NORTHERN PASS		NORTHERN PASS LLC		
		TITLE CONCEPTUAL PLAN & PROFILE PROPOSED HVDC N1 3720/3731 LINE		
BY	REV. NO.	DATE	SIZE	PAGE NO. 31 OF 42




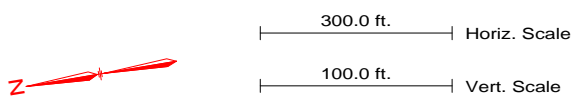
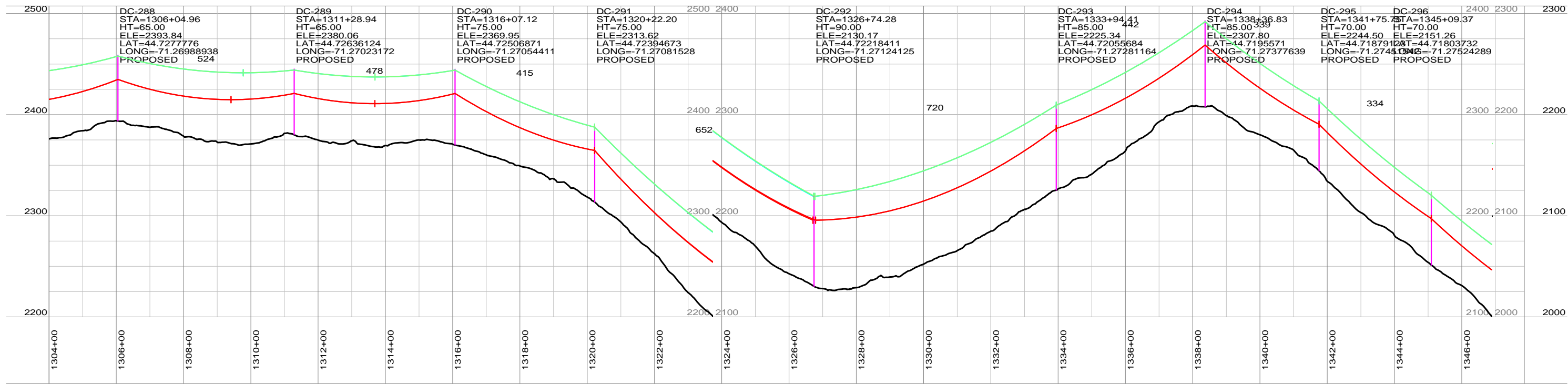
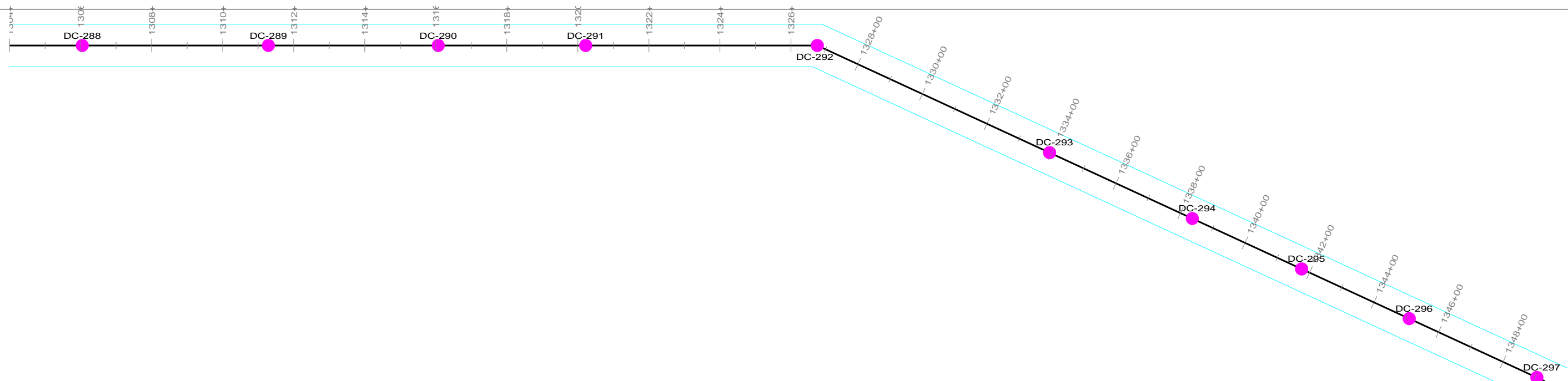
PRELIMINARY NOT FOR CONSTRUCTION

NOTES

1. REFER TO PROJECT MAPS FOR AERIAL MAPS AND ADDITIONAL ATTRIBUTES




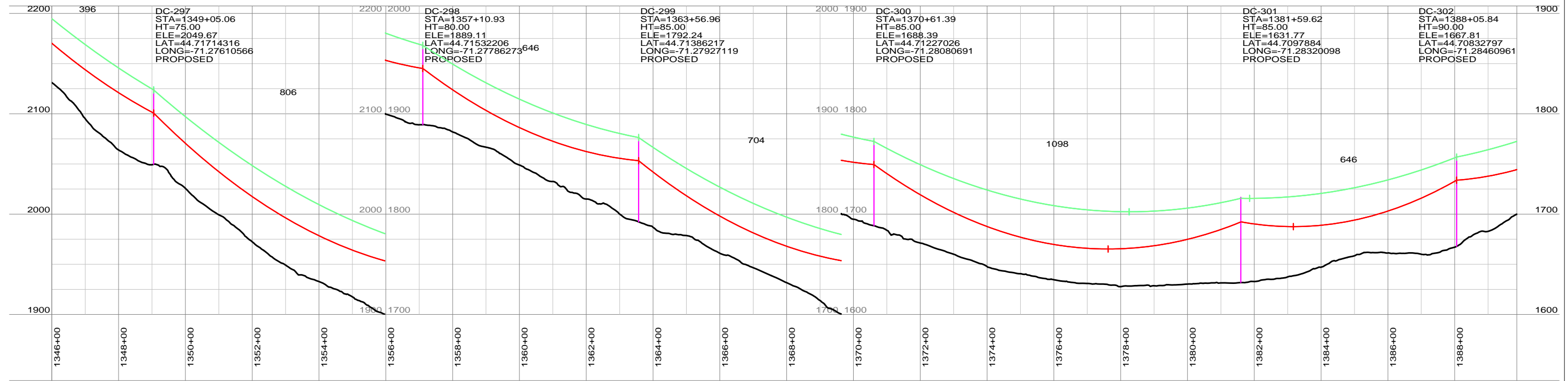
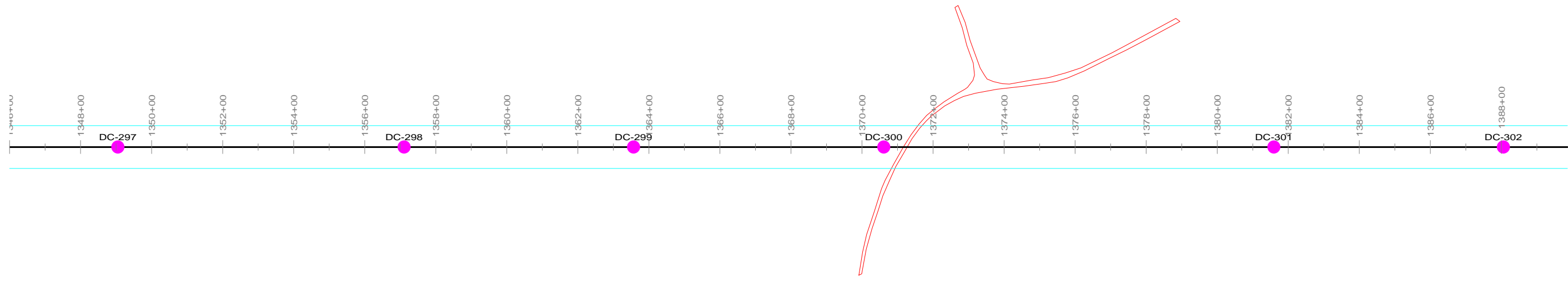
REVISION HISTORY				
A	10/06/15	ISSUED FOR PERMIT USE		
 THE NORTHERN PASS		NORTHERN PASS LLC		
		TITLE CONCEPTUAL PLAN & PROFILE PROPOSED HVDC N1 3720/3731 LINE		
BY	REV. NO.	DATE	SIZE	PAGE NO. 32 OF 42



PRELIMINARY NOT FOR CONSTRUCTION

NOTES
1. REFER TO PROJECT MAPS FOR AERIAL MAPS AND ADDITIONAL ATTRIBUTES

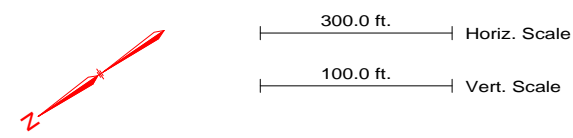
REVISION HISTORY				
A	10/06/15	ISSUED FOR PERMIT USE		
 THE NORTHERN PASS		NORTHERN PASS LLC TITLE: CONCEPTUAL PLAN & PROFILE PROPOSED HVDC N1 3720/3731 LINE		
BY	REV. NO.	DATE	SIZE	PAGE NO. 33 OF 42




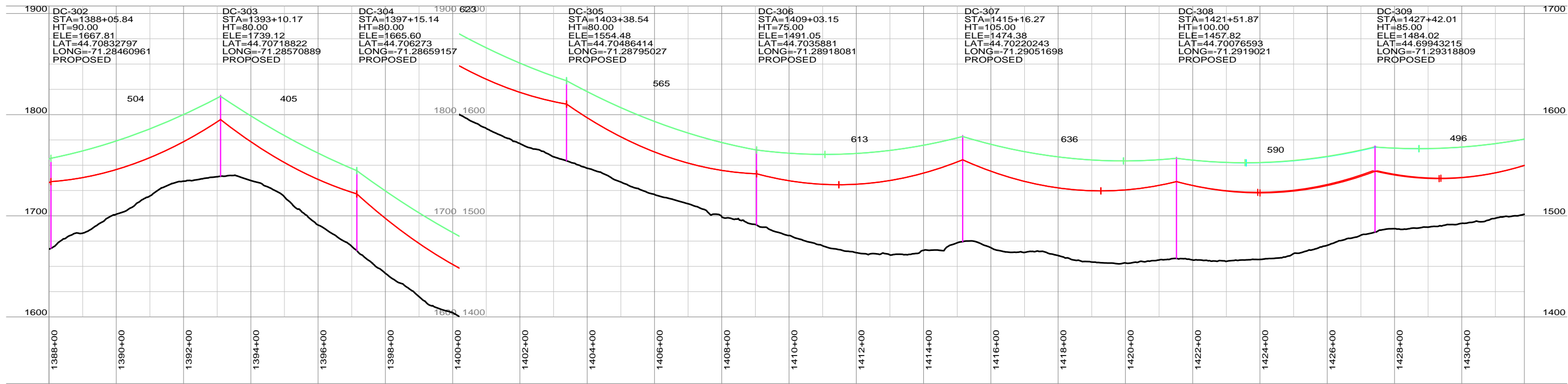
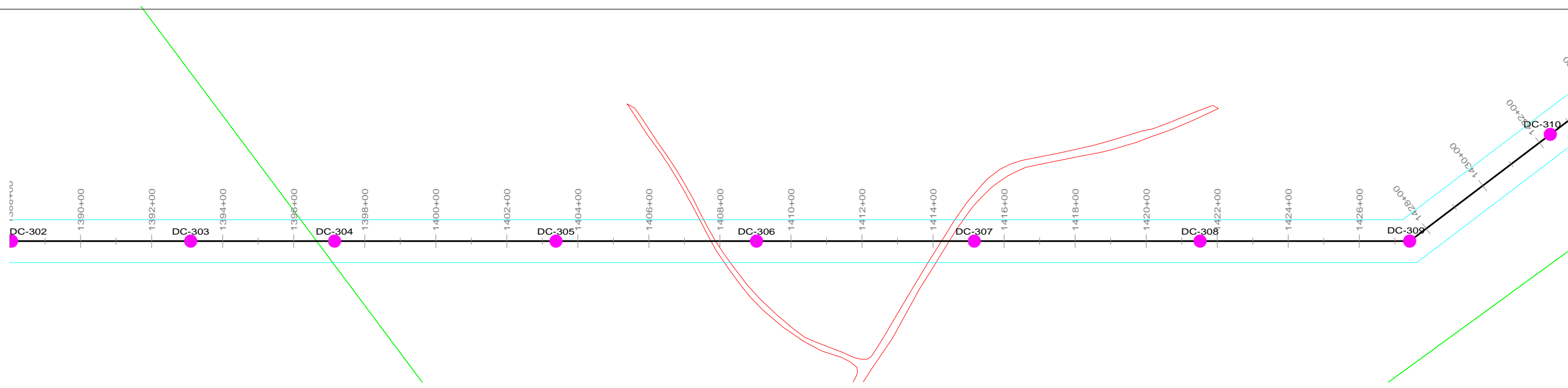
PRELIMINARY NOT FOR CONSTRUCTION

NOTES

1. REFER TO PROJECT MAPS FOR AERIAL MAPS AND ADDITIONAL ATTRIBUTES

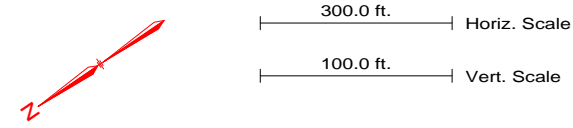



REVISION HISTORY				
A	10/06/15	ISSUED FOR PERMIT USE		
 THE NORTHERN PASS		NORTHERN PASS LLC		
		TITLE CONCEPTUAL PLAN & PROFILE PROPOSED HVDC N1 3720/3731 LINE		
BY	REV. NO.	DATE	SIZE	PAGE NO. 34 OF 42

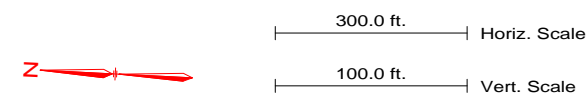
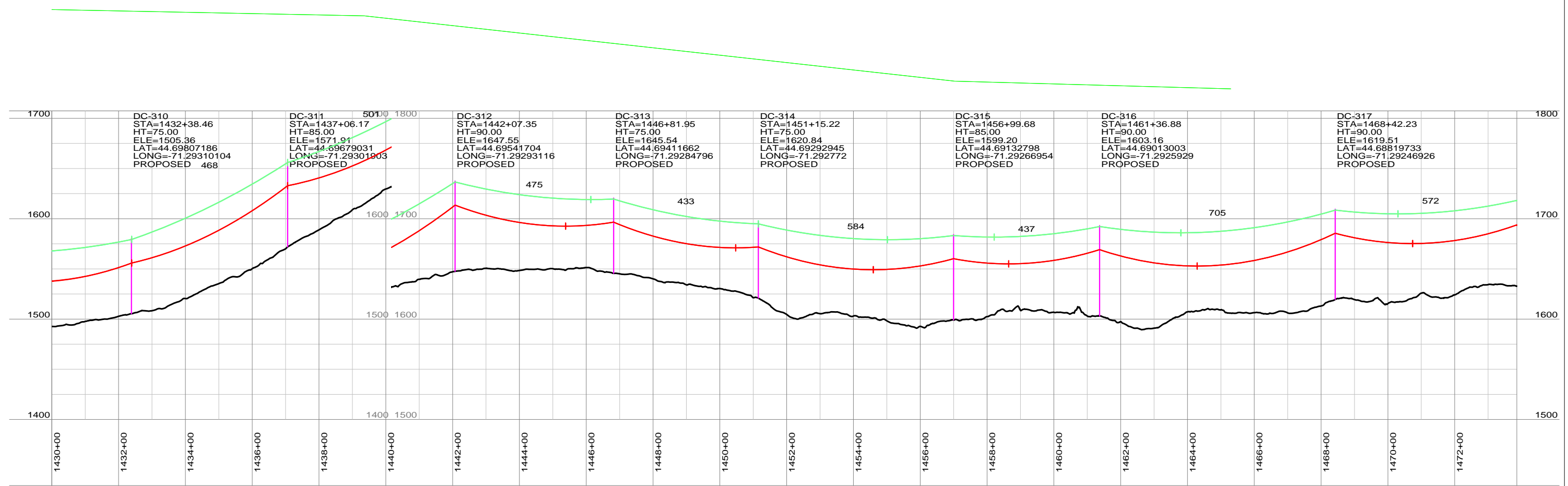
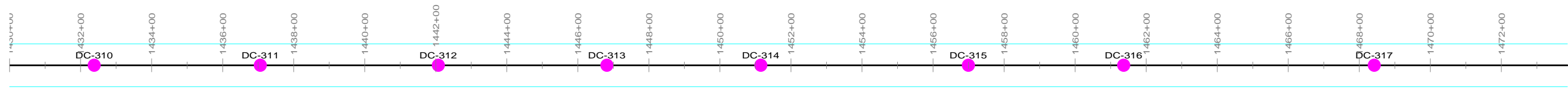


PRELIMINARY NOT FOR CONSTRUCTION

NOTES
1. REFER TO PROJECT MAPS FOR AERIAL MAPS AND ADDITIONAL ATTRIBUTES



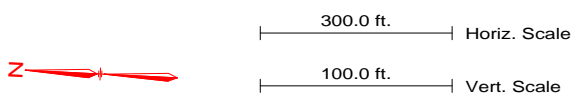
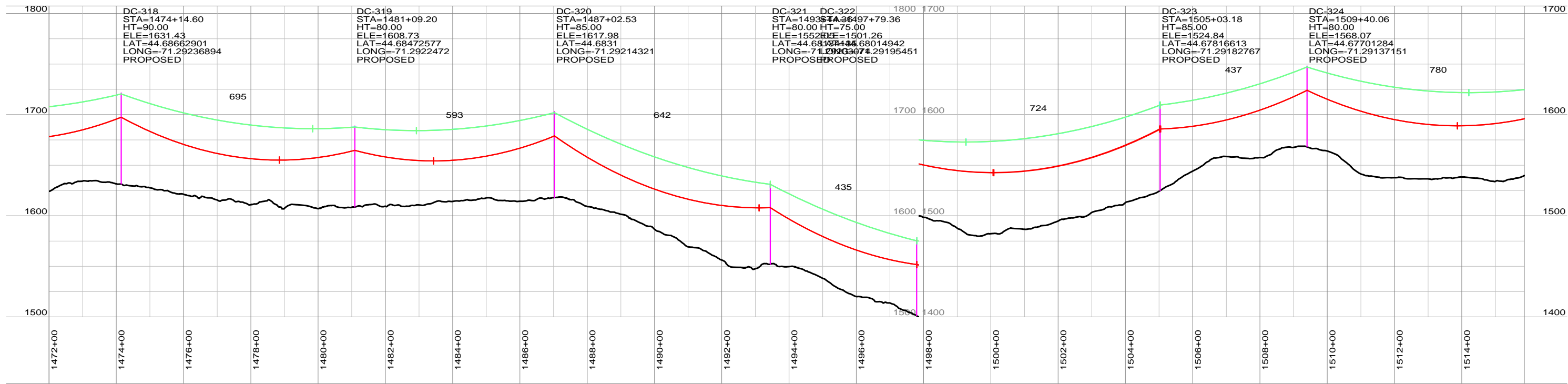
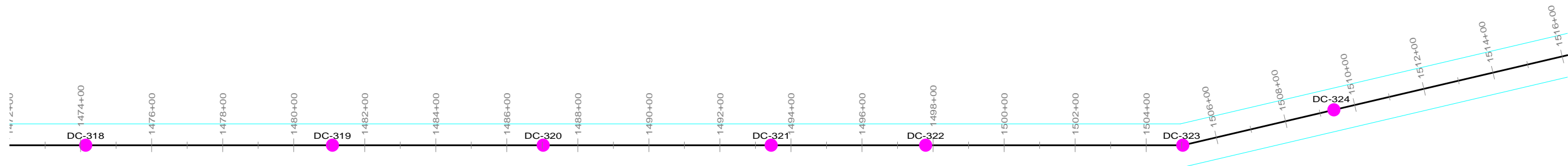
REVISION HISTORY				
A	10/06/15	ISSUED FOR PERMIT USE		
 THE NORTHERN PASS		NORTHERN PASS LLC TITLE CONCEPTUAL PLAN & PROFILE PROPOSED HVDC N1 3720/3731 LINE		
BY	REV. NO.	DATE	SIZE	PAGE NO. 35 OF 42



PRELIMINARY NOT FOR CONSTRUCTION


NOTES
1. REFER TO PROJECT MAPS FOR AERIAL MAPS AND ADDITIONAL ATTRIBUTES

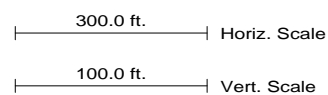
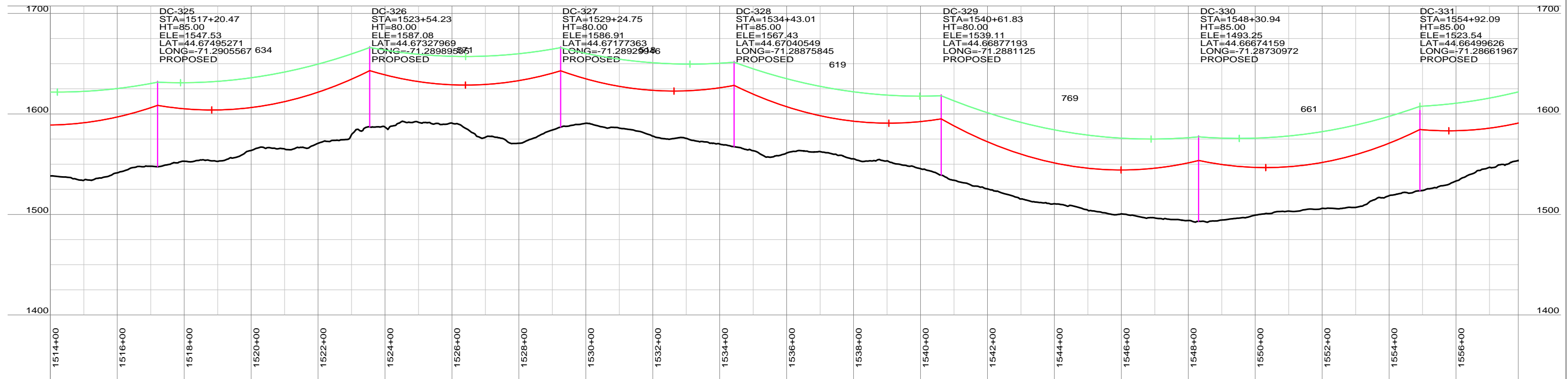
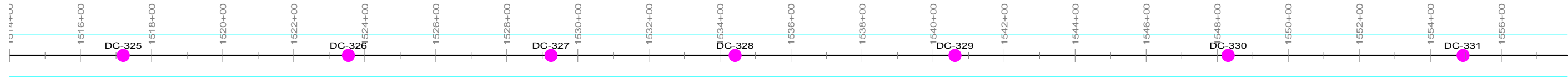
REVISION HISTORY				
A	10/06/15	ISSUED FOR PERMIT USE		
BY		REV. NO.	DATE	SIZE
THE NORTHERN PASS				
NORTHERN PASS LLC		TITLE		
		CONCEPTUAL PLAN & PROFILE		
		PROPOSED HVDC N1 3720/3731 LINE		
PAGE NO.		36 OF 42		



PRELIMINARY NOT FOR CONSTRUCTION

NOTES
1. REFER TO PROJECT MAPS FOR AERIAL MAPS AND ADDITIONAL ATTRIBUTES


REVISION HISTORY				
A	10/06/15	ISSUED FOR PERMIT USE		
 THE NORTHERN PASS		NORTHERN PASS LLC TITLE: CONCEPTUAL PLAN & PROFILE PROPOSED HVDC N1 3720/3731 LINE		
BY	REV. NO.	DATE	SIZE	PAGE NO. 37 OF 42

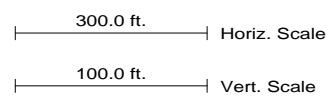

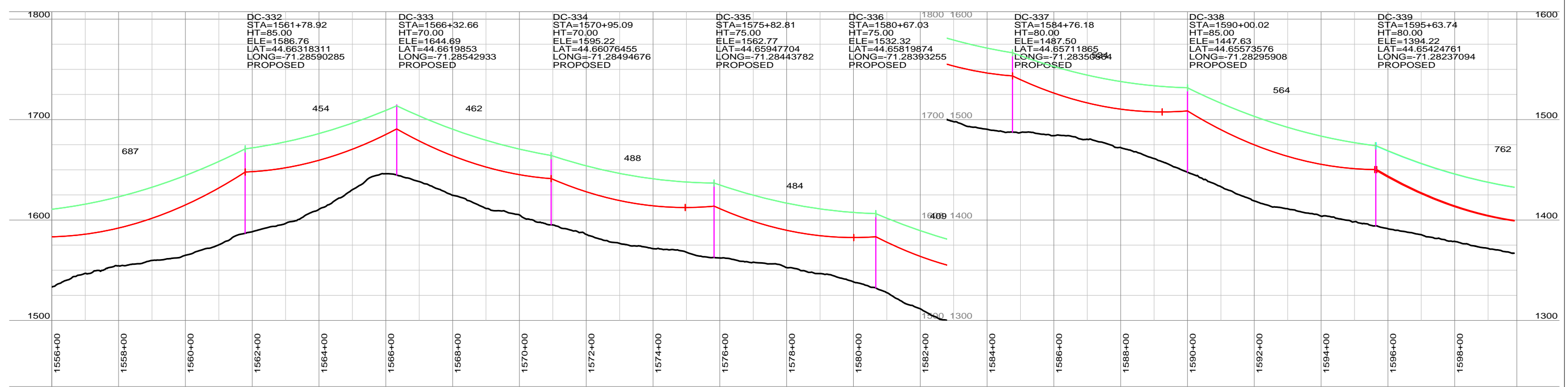
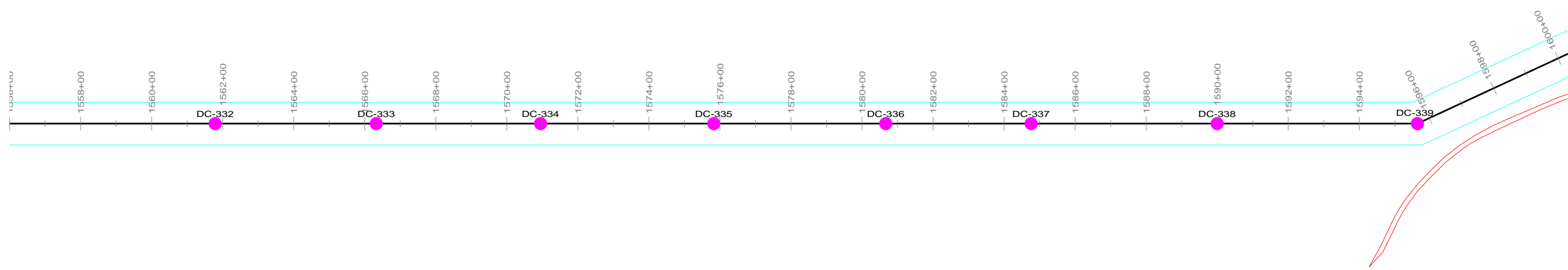


PRELIMINARY NOT FOR CONSTRUCTION

NOTES


1. REFER TO PROJECT MAPS FOR AERIAL MAPS AND ADDITIONAL ATTRIBUTES

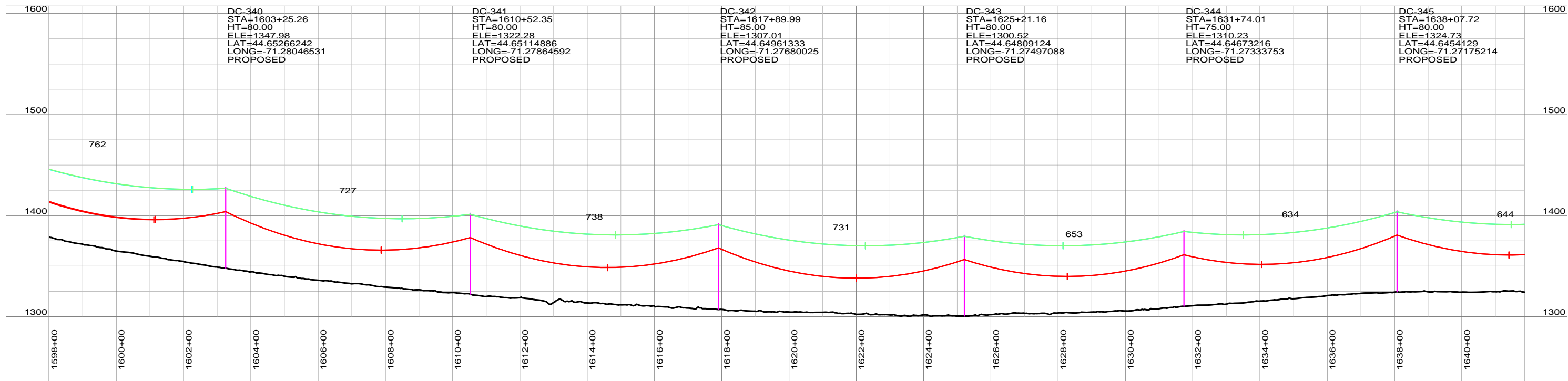
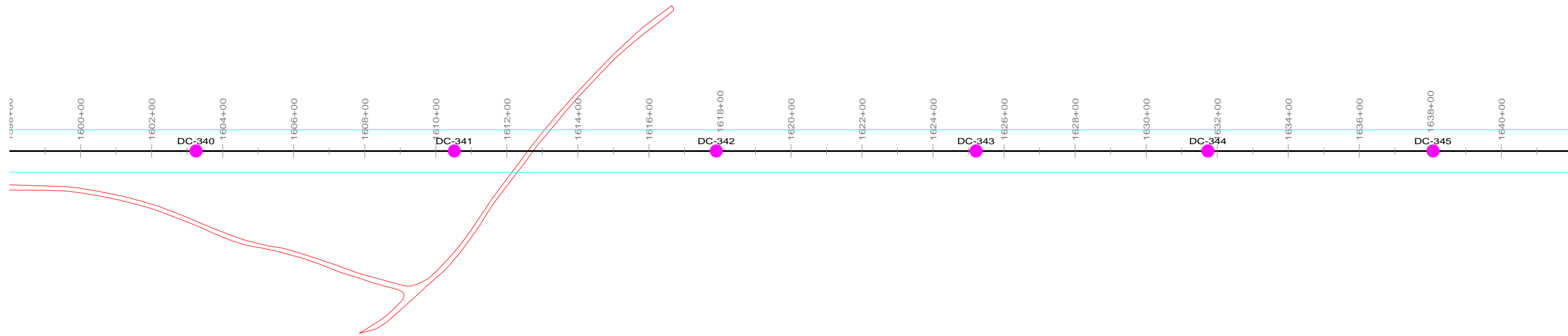
REVISION HISTORY				
A	10/06/15	ISSUED FOR PERMIT USE		
 THE NORTHERN PASS		NORTHERN PASS LLC TITLE CONCEPTUAL PLAN & PROFILE PROPOSED HVDC N1 3720/3731 LINE		
BY	REV. NO.	DATE	SIZE	PAGE NO. 38 OF 42



PRELIMINARY NOT FOR CONSTRUCTION

NOTES
1. REFER TO PROJECT MAPS FOR AERIAL MAPS AND ADDITIONAL ATTRIBUTES


REVISION HISTORY				
A	10/06/15	ISSUED FOR PERMIT USE		
 THE NORTHERN PASS		NORTHERN PASS LLC TITLE CONCEPTUAL PLAN & PROFILE PROPOSED HVDC N1 3720/3731 LINE		
BY	REV. NO.	DATE	SIZE	PAGE NO. 39 OF 42

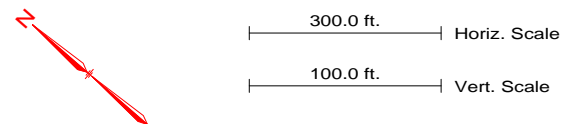


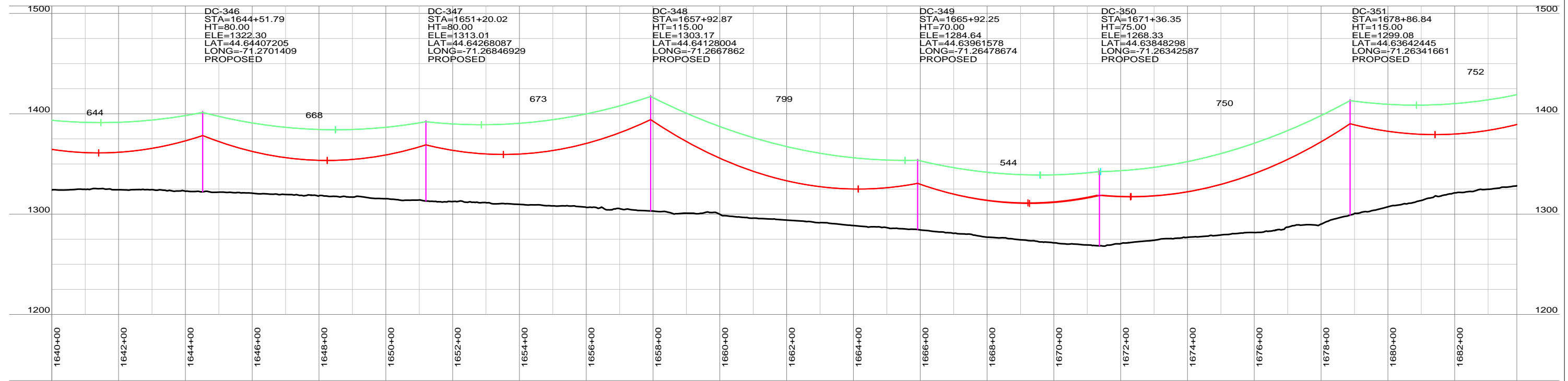

PRELIMINARY NOT FOR CONSTRUCTION

NOTES

1. REFER TO PROJECT MAPS FOR AERIAL MAPS AND ADDITIONAL ATTRIBUTES

REVISION HISTORY				
A	10/06/15	ISSUED FOR PERMIT USE		
 THE NORTHERN PASS		NORTHERN PASS LLC		
BY		REV. NO.	DATE	SIZE
TITLE		CONCEPTUAL PLAN & PROFILE PROPOSED HVDC N1 3720/3731 LINE		
PAGE NO.		40 OF 42		

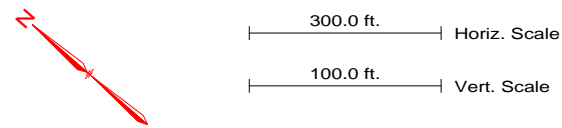





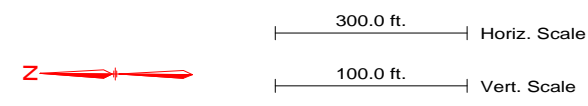
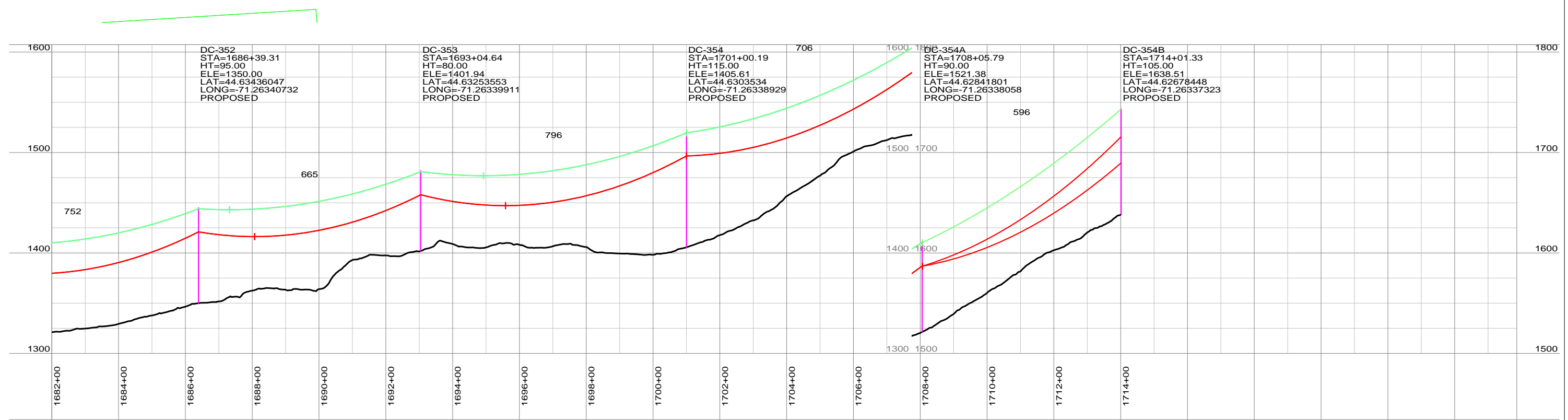
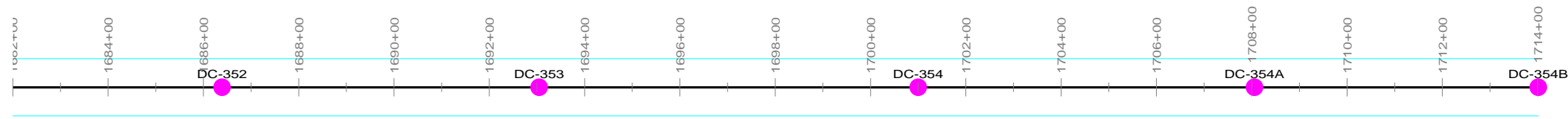
PRELIMINARY NOT FOR CONSTRUCTION

NOTES

1. REFER TO PROJECT MAPS FOR AERIAL MAPS AND ADDITIONAL ATTRIBUTES




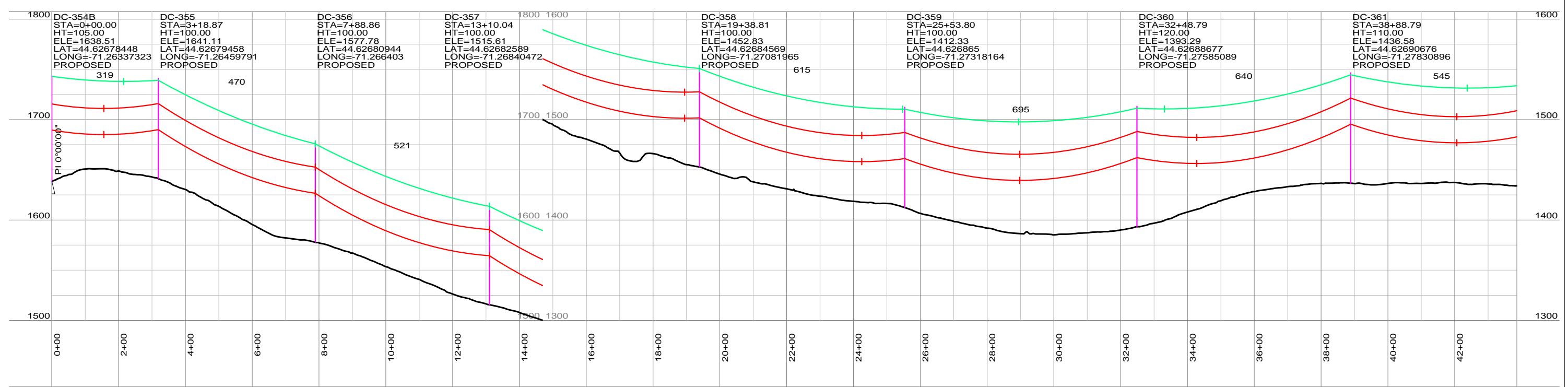
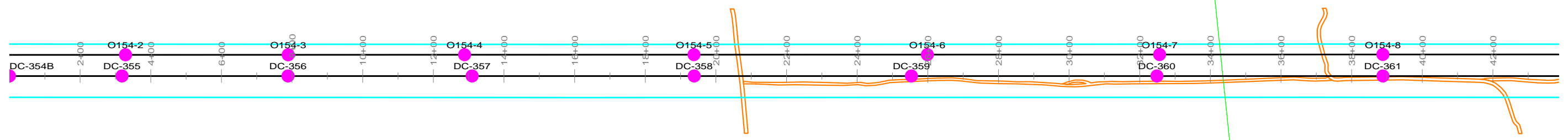
REVISION HISTORY				
A	10/06/15	ISSUED FOR PERMIT USE		
 THE NORTHERN PASS		NORTHERN PASS LLC		
		TITLE CONCEPTUAL PLAN & PROFILE PROPOSED HVDC N1 3720/3731 LINE		
BY	REV. NO.	DATE	SIZE	PAGE NO. 41 OF 42



PRELIMINARY NOT FOR CONSTRUCTION

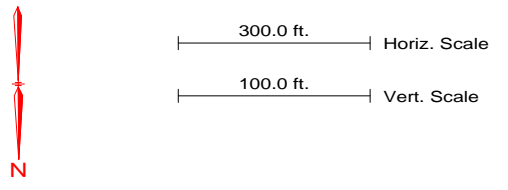
NOTES
1. REFER TO PROJECT MAPS FOR AERIAL MAPS AND ADDITIONAL ATTRIBUTES


REVISION HISTORY				
A	10/06/15	ISSUED FOR PERMIT USE		
 THE NORTHERN PASS		NORTHERN PASS LLC		
		TITLE CONCEPTUAL PLAN & PROFILE PROPOSED HVDC N1 3720/3731 LINE		
BY	REV. NO.	DATE	SIZE	PAGE NO. 42 OF 42

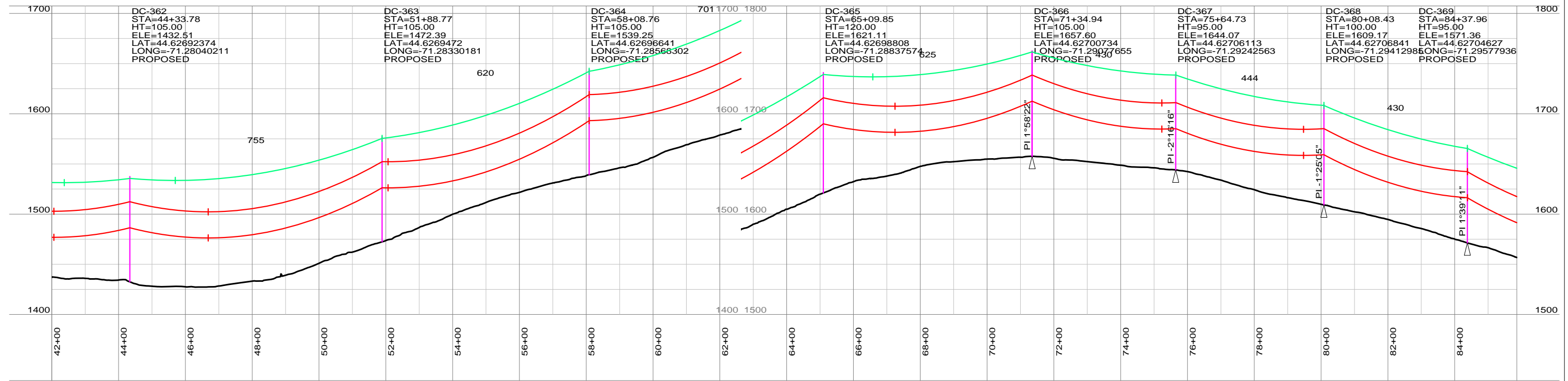
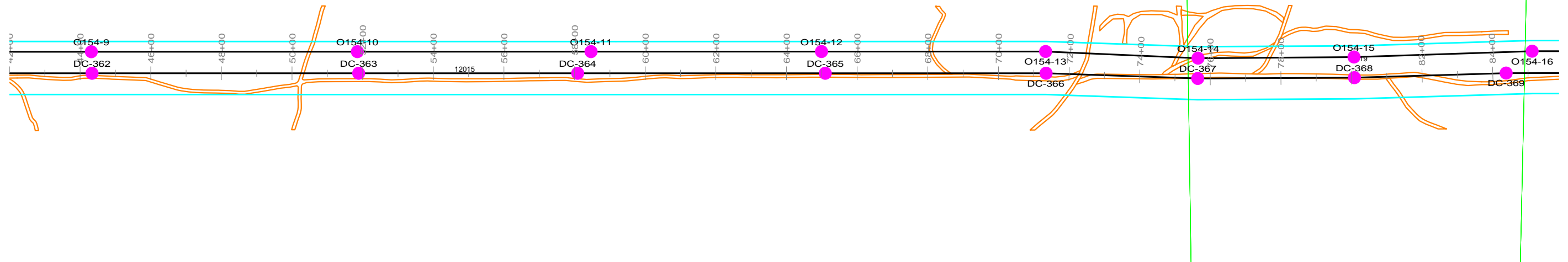


PRELIMINARY NOT FOR CONSTRUCTION

NOTES
1. REFER TO PROJECT MAPS FOR AERIAL MAPS AND ADDITIONAL ATTRIBUTES

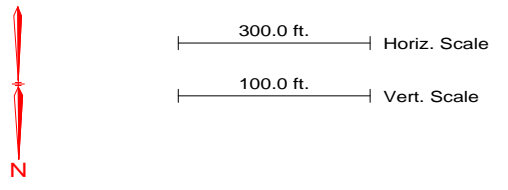


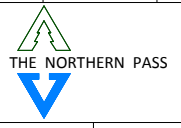
REVISION HISTORY				
A	10/06/15	ISSUED FOR PERMIT USE		
 THE NORTHERN PASS		NORTHERN PASS LLC TITLE CONCEPTUAL PLAN & PROFILE PROPOSED HVDC N2 3720/3731 LINE		
		BY	REV. NO.	DATE
				PAGE NO. 1 OF 39

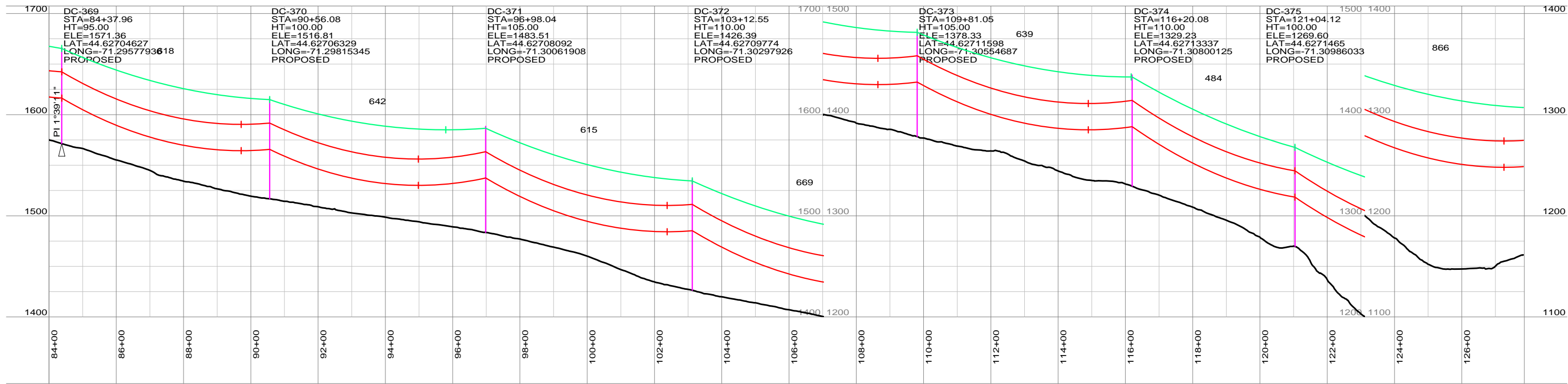
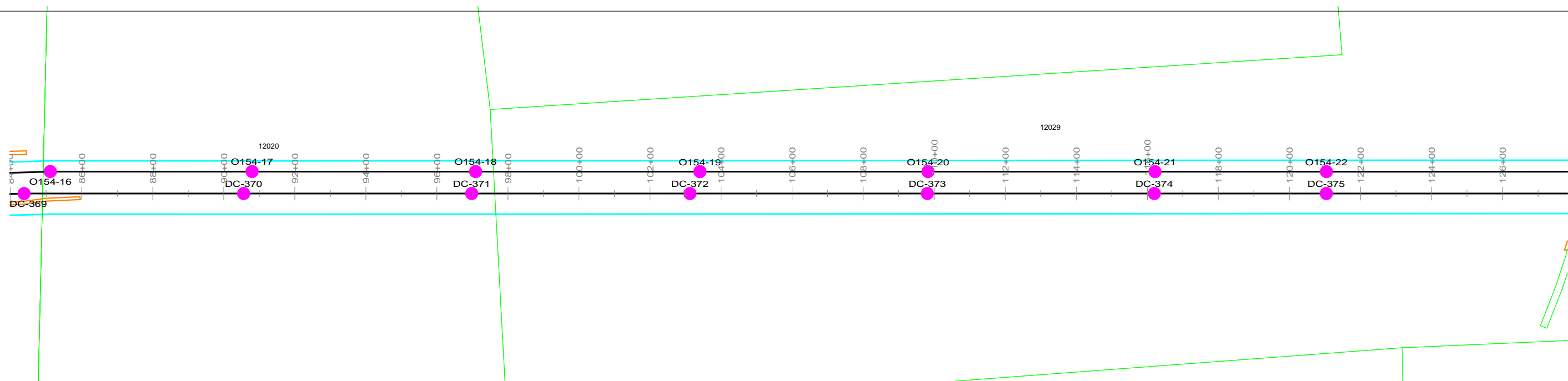


PRELIMINARY NOT FOR CONSTRUCTION

NOTES
1. REFER TO PROJECT MAPS FOR AERIAL MAPS AND ADDITIONAL ATTRIBUTES




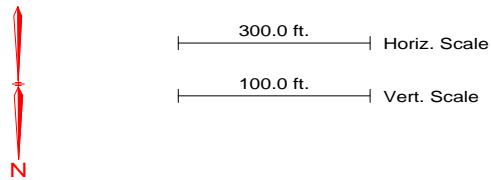
REVISION HISTORY				
A	10/06/15	ISSUED FOR PERMIT USE		
 THE NORTHERN PASS		NORTHERN PASS LLC		
		TITLE CONCEPTUAL PLAN & PROFILE PROPOSED HVDC N2 3720/3731 LINE		
BY	REV. NO.	DATE	SIZE	PAGE NO. 2 OF 39

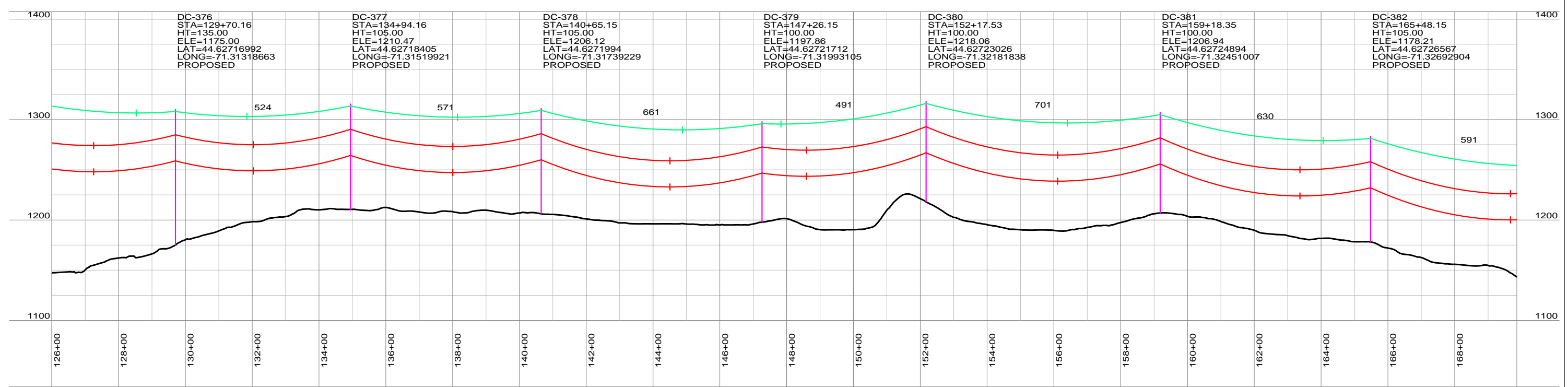
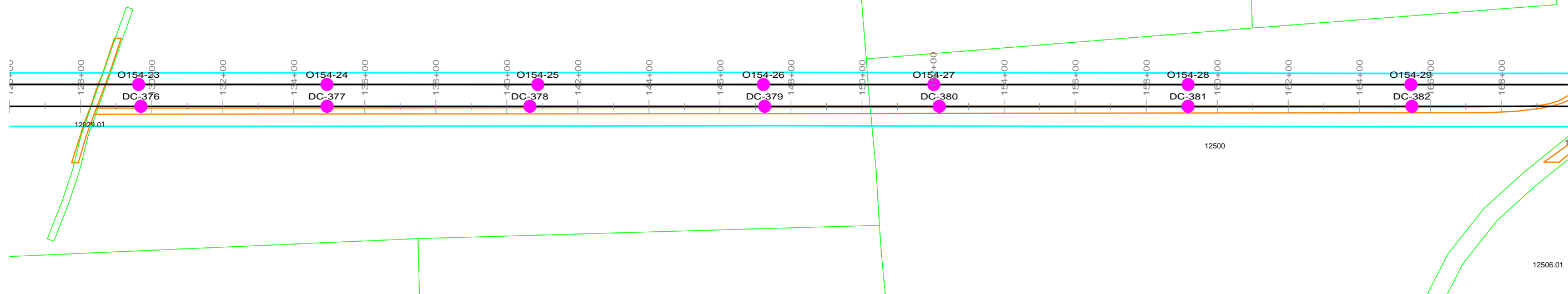


PRELIMINARY NOT FOR CONSTRUCTION

NOTES
1. REFER TO PROJECT MAPS FOR AERIAL MAPS AND ADDITIONAL ATTRIBUTES

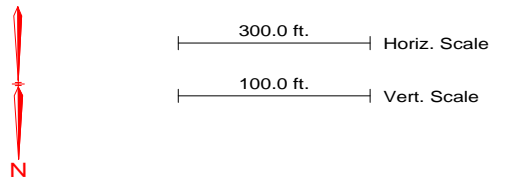
REVISION HISTORY				
A	10/06/15	ISSUED FOR PERMIT USE		
 THE NORTHERN PASS		NORTHERN PASS LLC TITLE: CONCEPTUAL PLAN & PROFILE PROPOSED HVDC N2 3720/3731 LINE		
BY	REV. NO.	DATE	SIZE	PAGE NO. 3 OF 39




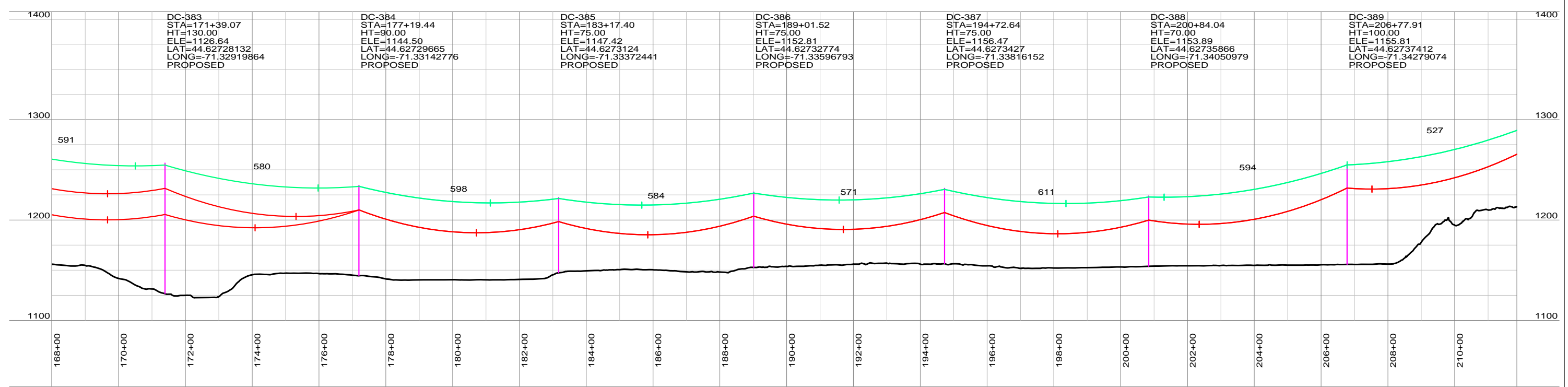
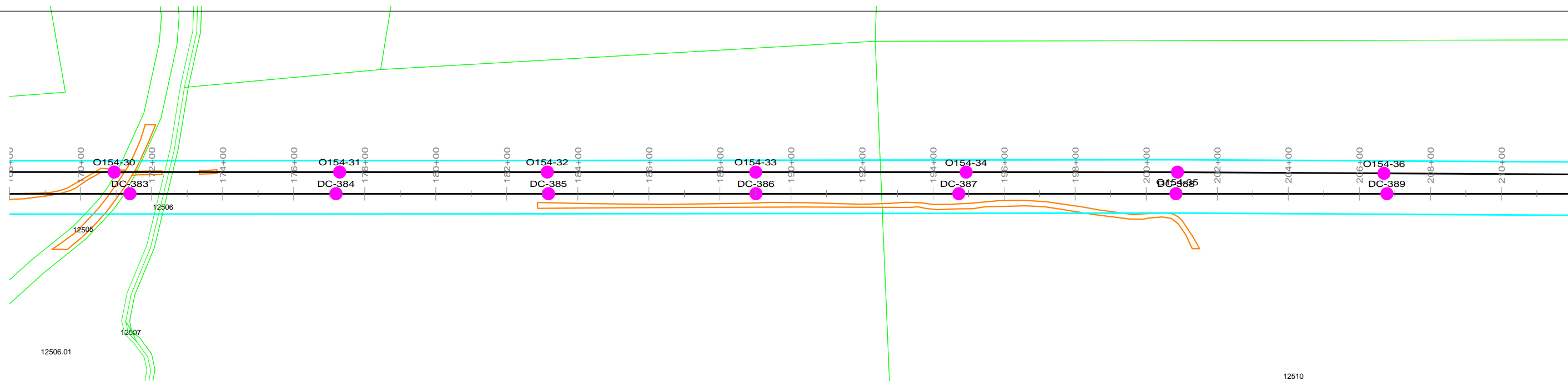


PRELIMINARY NOT FOR CONSTRUCTION

NOTES
1. REFER TO PROJECT MAPS FOR AERIAL MAPS AND ADDITIONAL ATTRIBUTES




REVISION HISTORY				
A	10/06/15	ISSUED FOR PERMIT USE		
 THE NORTHERN PASS		NORTHERN PASS LLC TITLE CONCEPTUAL PLAN & PROFILE PROPOSED HVDC N2 3720/3731 LINE		
BY	REV. NO.	DATE	SIZE	PAGE NO. 4 OF 39

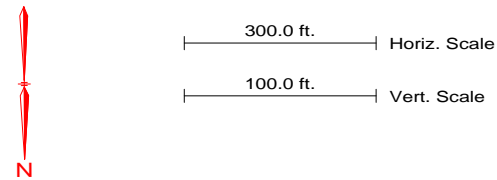


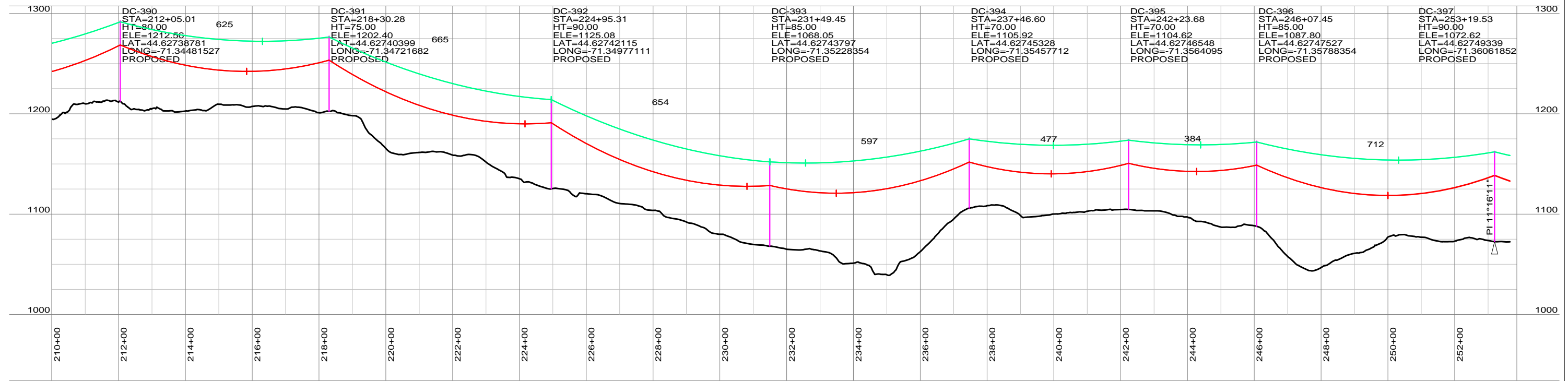
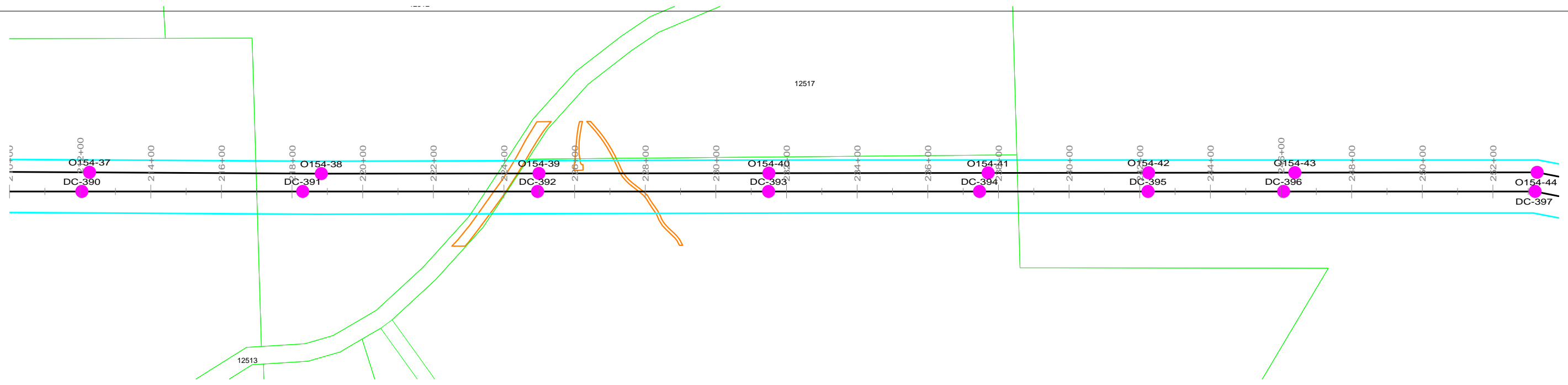
PRELIMINARY NOT FOR CONSTRUCTION

NOTES

1. REFER TO PROJECT MAPS FOR AERIAL MAPS AND ADDITIONAL ATTRIBUTES

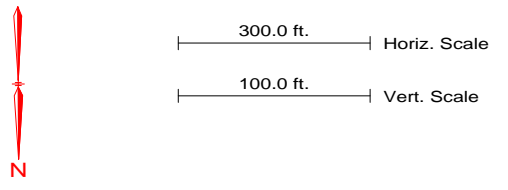
REVISION HISTORY				
A	10/06/15	ISSUED FOR PERMIT USE		
 THE NORTHERN PASS		NORTHERN PASS LLC		
		TITLE CONCEPTUAL PLAN & PROFILE PROPOSED HVDC N2 3720/3731 LINE		
BY	REV. NO.	DATE	SIZE	PAGE NO. 5 OF 39




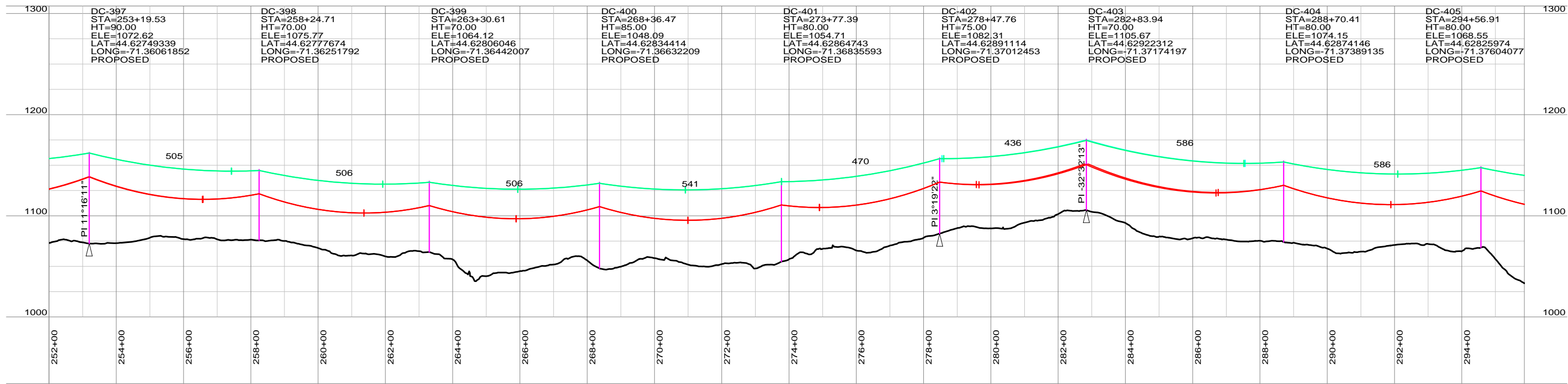
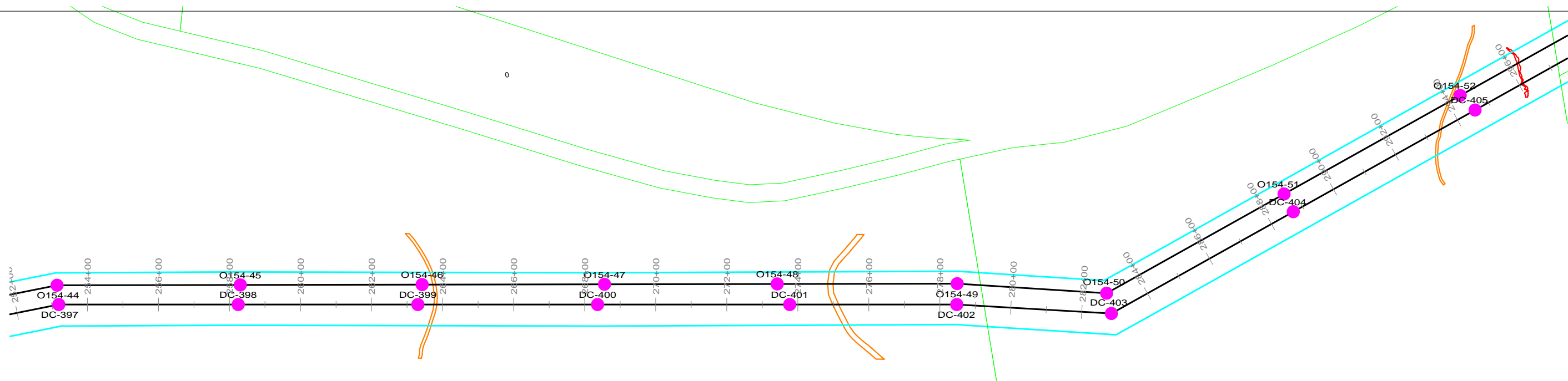


PRELIMINARY NOT FOR CONSTRUCTION

NOTES
1. REFER TO PROJECT MAPS FOR AERIAL MAPS AND ADDITIONAL ATTRIBUTES

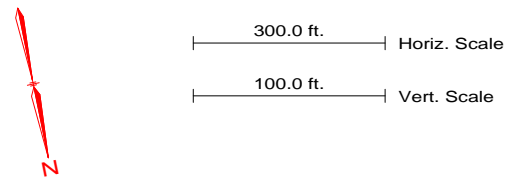



REVISION HISTORY				
A	10/06/15	ISSUED FOR PERMIT USE		
 THE NORTHERN PASS		NORTHERN PASS LLC		
		TITLE CONCEPTUAL PLAN & PROFILE PROPOSED HVDC N2 3720/3731 LINE		
BY	REV. NO.	DATE	SIZE	PAGE NO. 6 OF 39

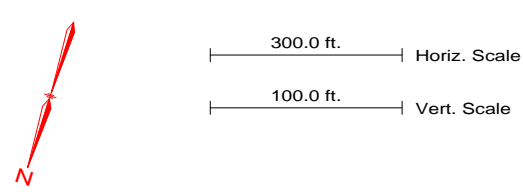
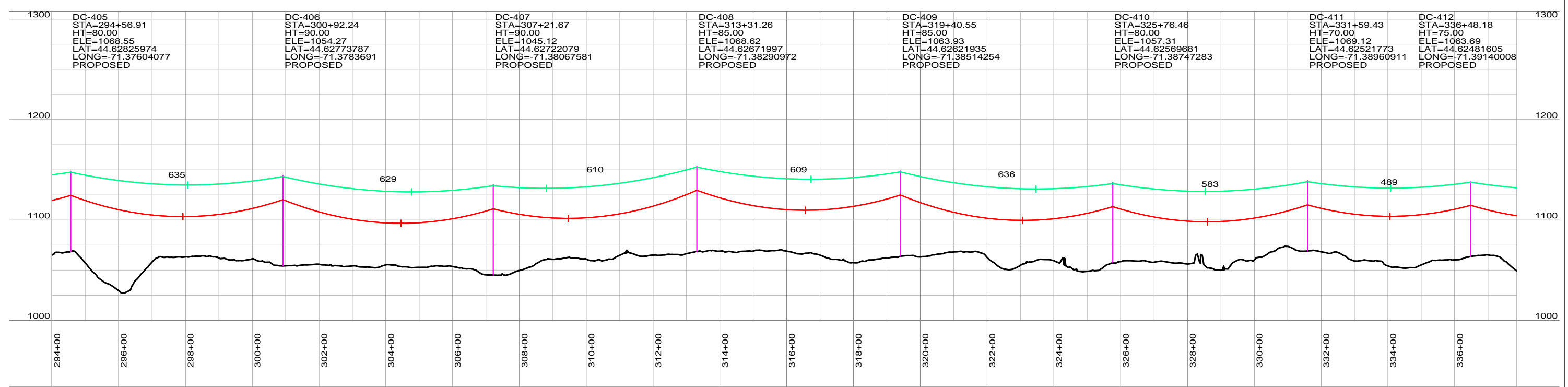
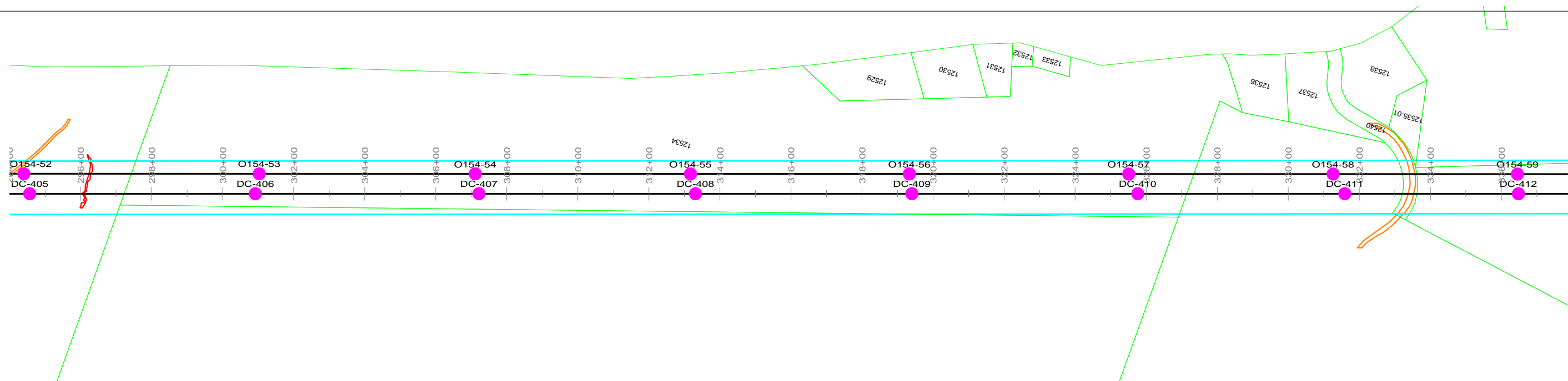


PRELIMINARY NOT FOR CONSTRUCTION

NOTES
1. REFER TO PROJECT MAPS FOR AERIAL MAPS AND ADDITIONAL ATTRIBUTES




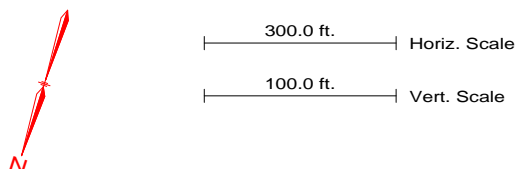
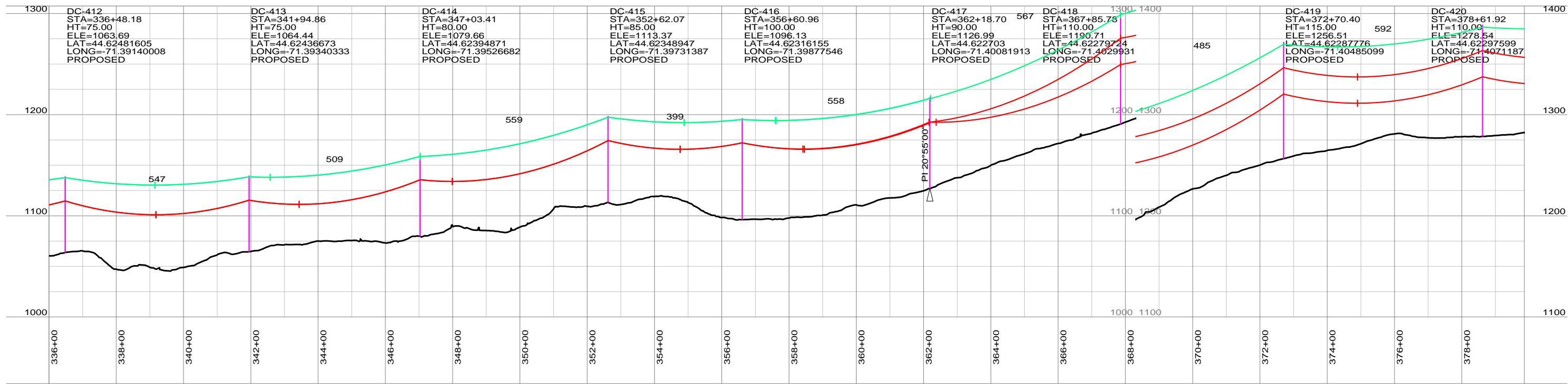
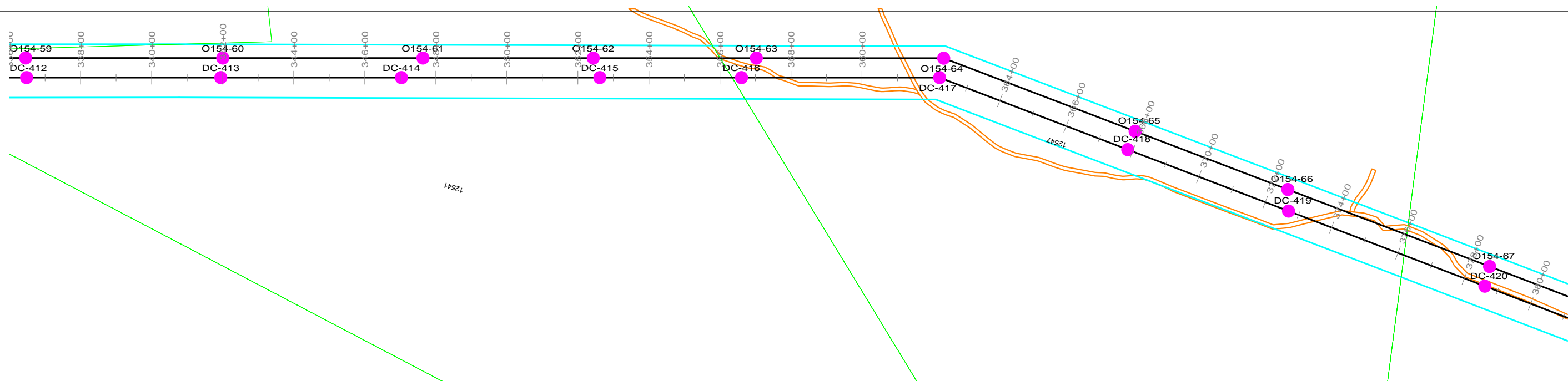
REVISION HISTORY				
A	10/06/15	ISSUED FOR PERMIT USE		
 THE NORTHERN PASS		NORTHERN PASS LLC		
		TITLE CONCEPTUAL PLAN & PROFILE PROPOSED HVDC N2 3720/3731 LINE		
BY	REV. NO.	DATE	SIZE	PAGE NO. 7 OF 39



PRELIMINARY NOT FOR CONSTRUCTION


NOTES
1. REFER TO PROJECT MAPS FOR AERIAL MAPS AND ADDITIONAL ATTRIBUTES

REVISION HISTORY				
A	10/06/15	ISSUED FOR PERMIT USE		
 THE NORTHERN PASS		NORTHERN PASS LLC		
		TITLE CONCEPTUAL PLAN & PROFILE PROPOSED HVDC N2 3720/3731 LINE		
BY	REV. NO.	DATE	SIZE	PAGE NO. 8 OF 39

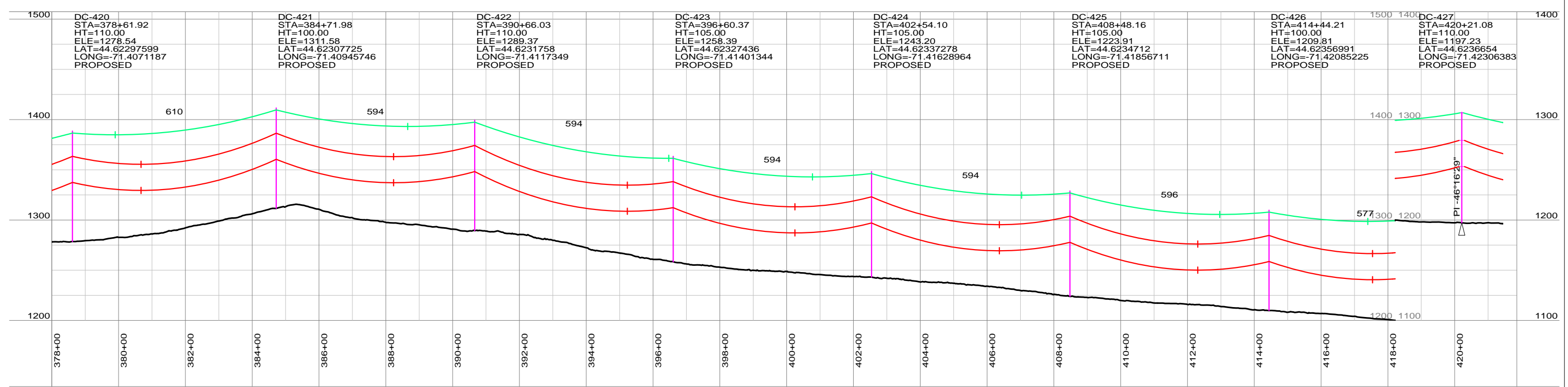
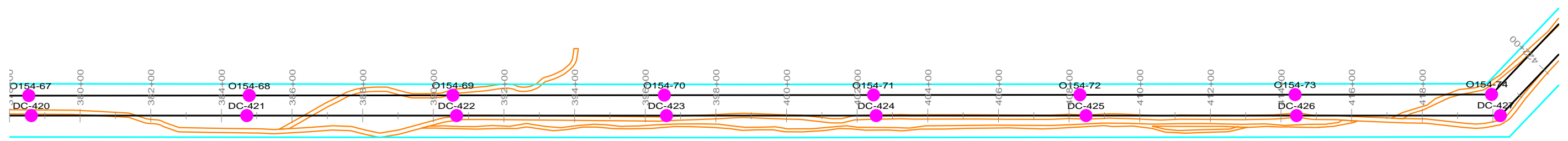


PRELIMINARY NOT FOR CONSTRUCTION

NOTES
1. REFER TO PROJECT MAPS FOR AERIAL MAPS AND ADDITIONAL ATTRIBUTES

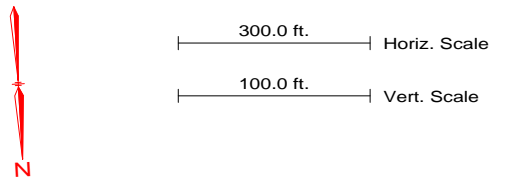
REVISION HISTORY				
A	10/06/15	ISSUED FOR PERMIT USE		
 THE NORTHERN PASS		NORTHERN PASS LLC		
		TITLE CONCEPTUAL PLAN & PROFILE PROPOSED HVDC N2 3720/3731 LINE		
BY	REV. NO.	DATE	SIZE	PAGE NO. 9 OF 39

12548

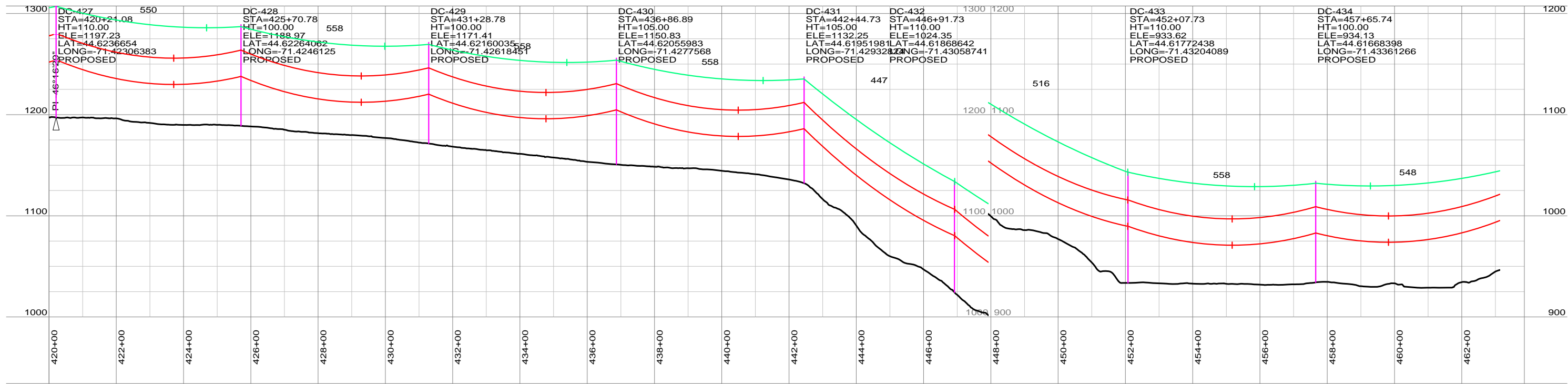
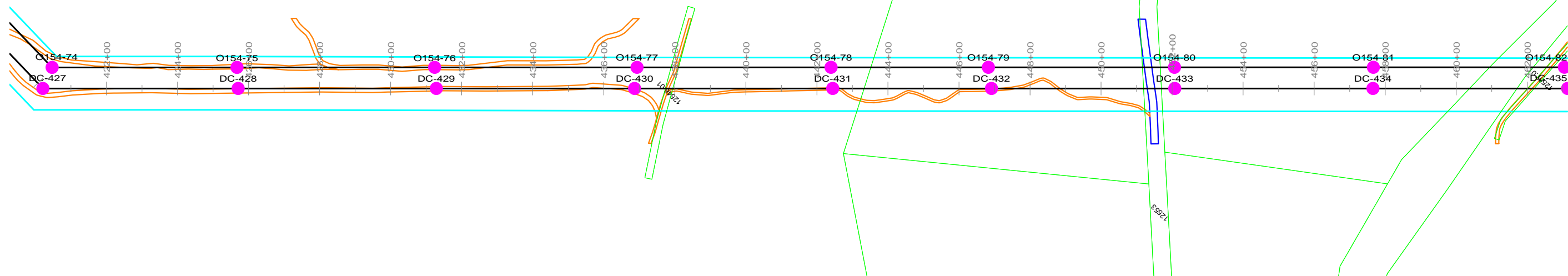


PRELIMINARY NOT FOR CONSTRUCTION

NOTES
1. REFER TO PROJECT MAPS FOR AERIAL MAPS AND ADDITIONAL ATTRIBUTES

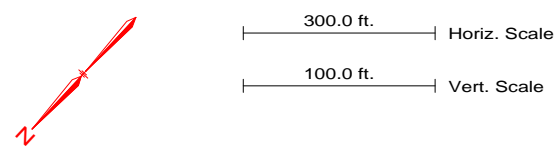



REVISION HISTORY				
A	10/06/15	ISSUED FOR PERMIT USE		
 THE NORTHERN PASS		NORTHERN PASS LLC TITLE: CONCEPTUAL PLAN & PROFILE PROPOSED HVDC N2 3720/3731 LINE		
		BY	REV. NO.	DATE
		SIZE	PAGE NO.	10 OF 39

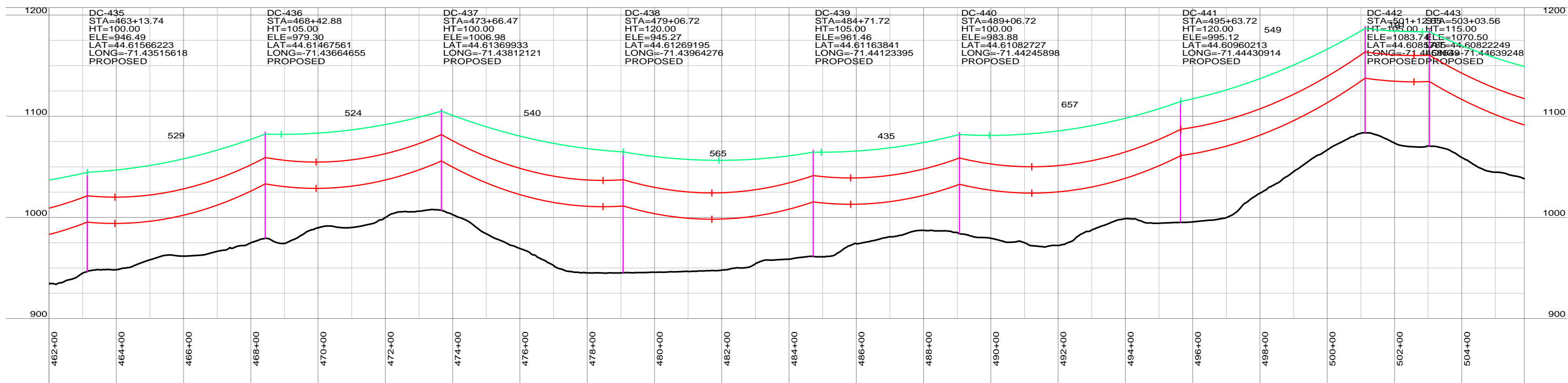
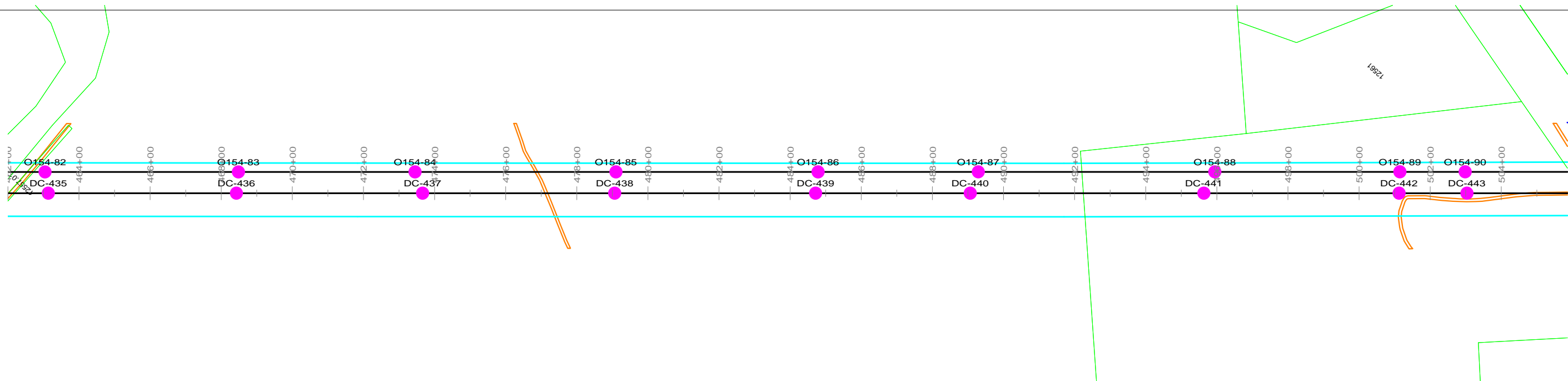


PRELIMINARY NOT FOR CONSTRUCTION

NOTES
1. REFER TO PROJECT MAPS FOR AERIAL MAPS AND ADDITIONAL ATTRIBUTES



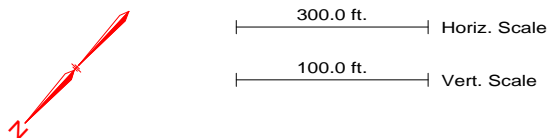
REVISION HISTORY				
A	10/06/15	ISSUED FOR PERMIT USE		
 THE NORTHERN PASS		NORTHERN PASS LLC TITLE: CONCEPTUAL PLAN & PROFILE PROPOSED HVDC N2 3720/3731 LINE		
BY	REV. NO.	DATE	SIZE	PAGE NO. 11 OF 39




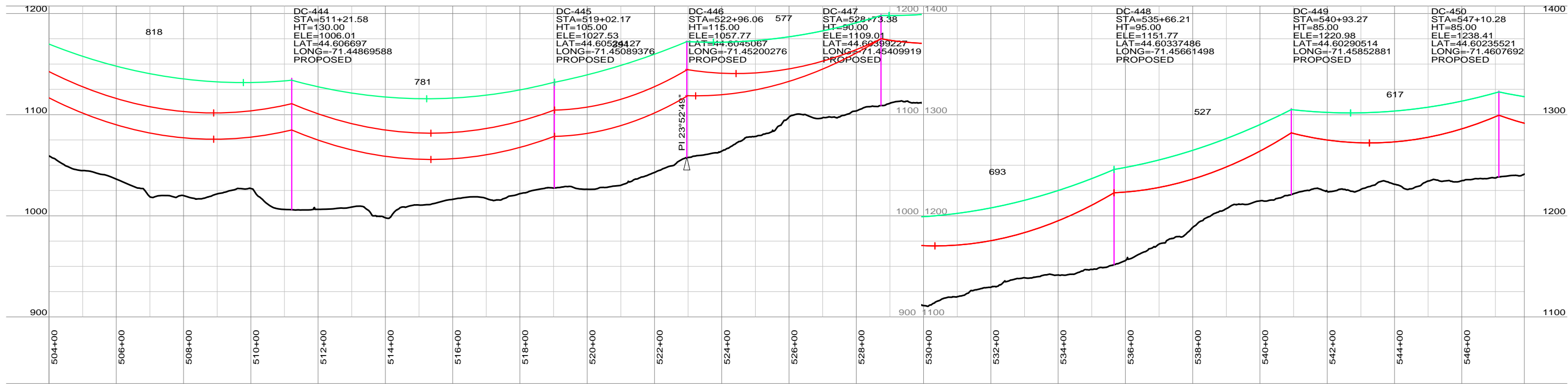
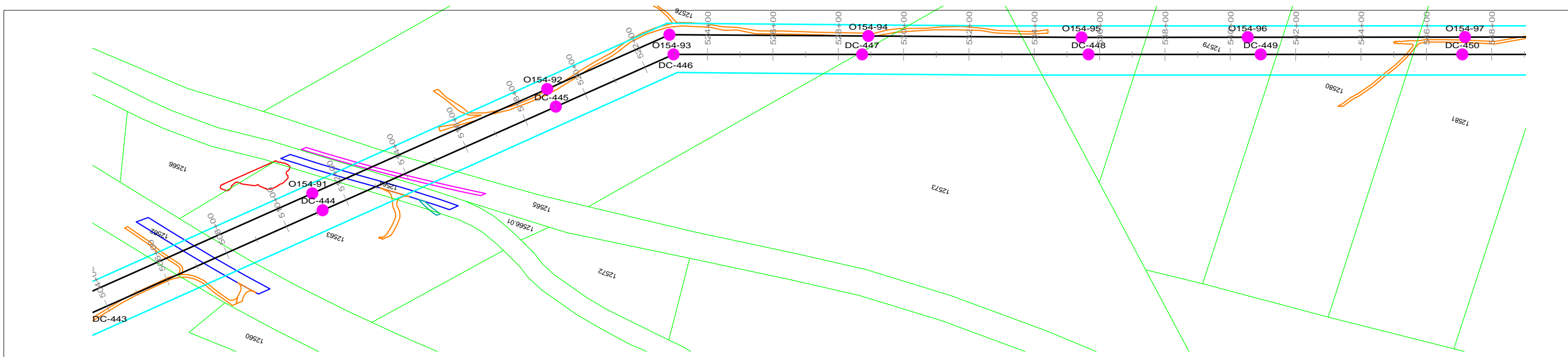
PRELIMINARY NOT FOR CONSTRUCTION

NOTES

1. REFER TO PROJECT MAPS FOR AERIAL MAPS AND ADDITIONAL ATTRIBUTES

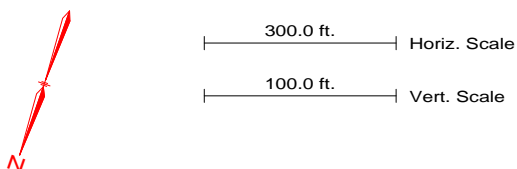



REVISION HISTORY				
A	10/06/15	ISSUED FOR PERMIT USE		
 THE NORTHERN PASS		NORTHERN PASS LLC		
		TITLE CONCEPTUAL PLAN & PROFILE PROPOSED HVDC N2 3720/3731 LINE		
BY	REV. NO.	DATE	SIZE	PAGE NO. 12 OF 39

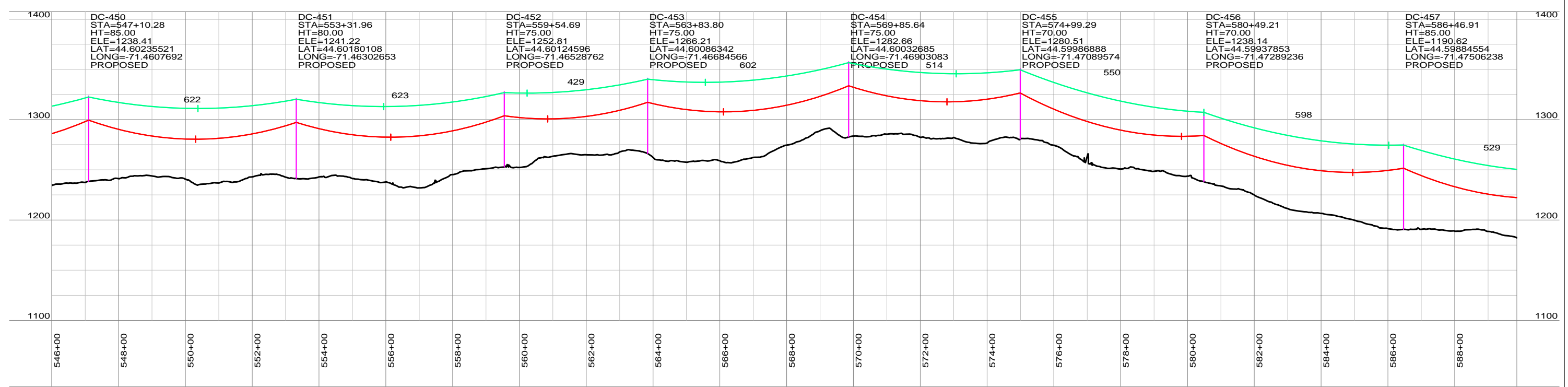
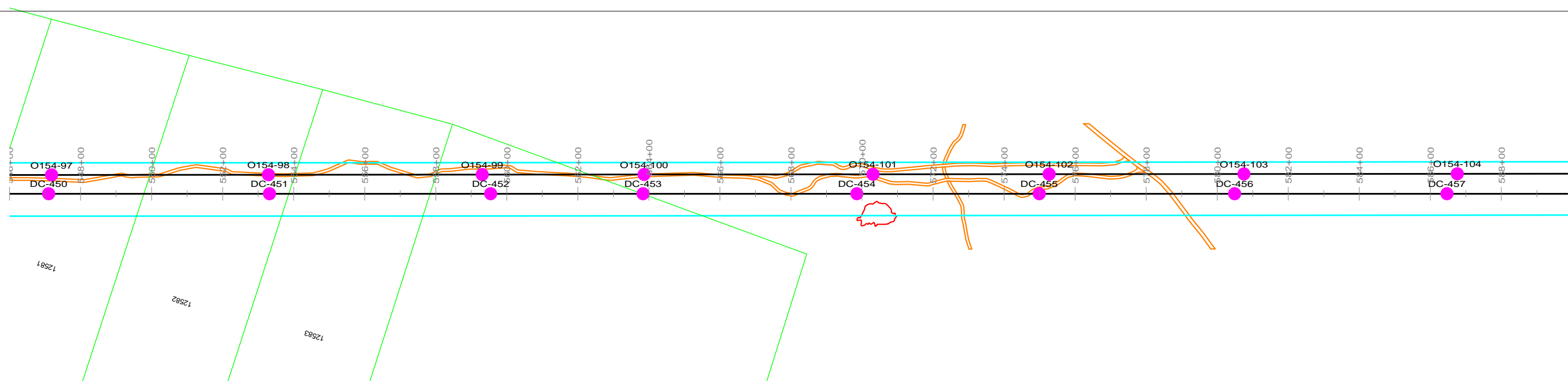


PRELIMINARY NOT FOR CONSTRUCTION

NOTES
1. REFER TO PROJECT MAPS FOR AERIAL MAPS AND ADDITIONAL ATTRIBUTES

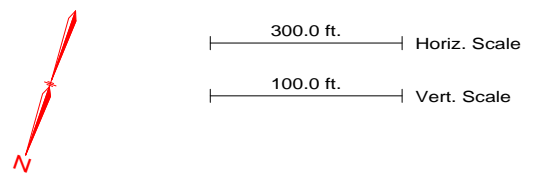



REVISION HISTORY				
A	10/06/15	ISSUED FOR PERMIT USE		
 THE NORTHERN PASS		NORTHERN PASS LLC		
		TITLE CONCEPTUAL PLAN & PROFILE PROPOSED HVDC N2 3720/3731 LINE		
BY	REV. NO.	DATE	SIZE	PAGE NO. 13 OF 39

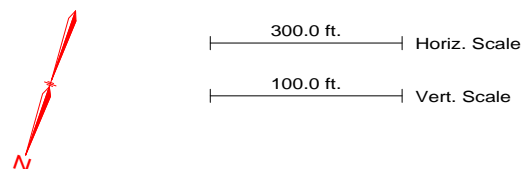
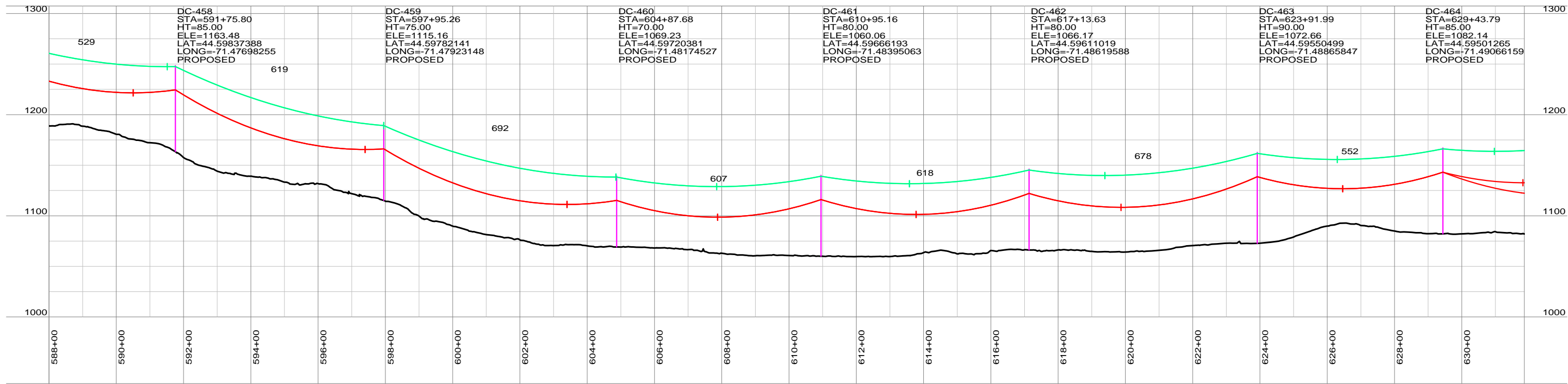
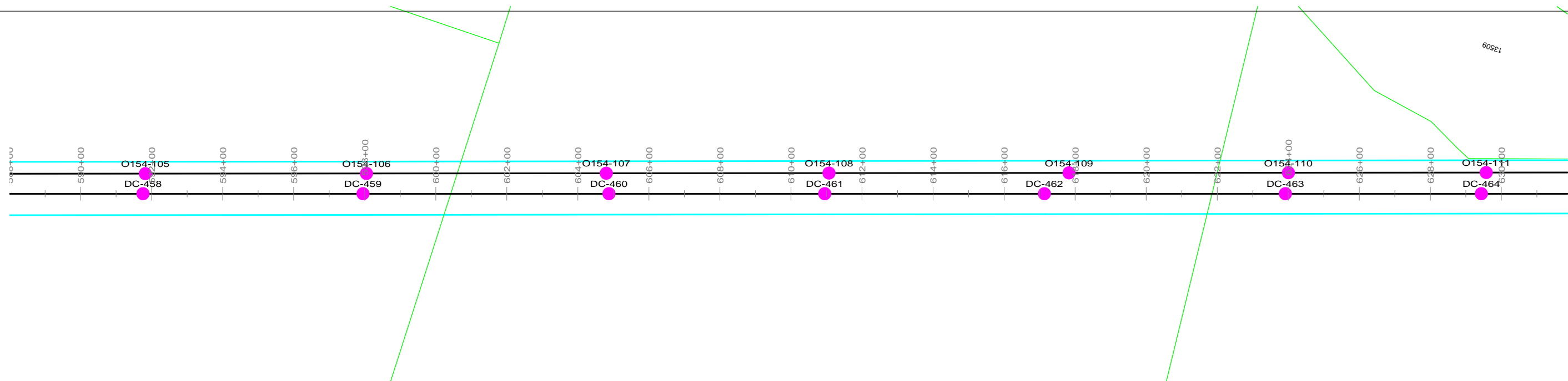


PRELIMINARY NOT FOR CONSTRUCTION

NOTES
 1. REFER TO PROJECT MAPS FOR AERIAL MAPS AND ADDITIONAL ATTRIBUTES




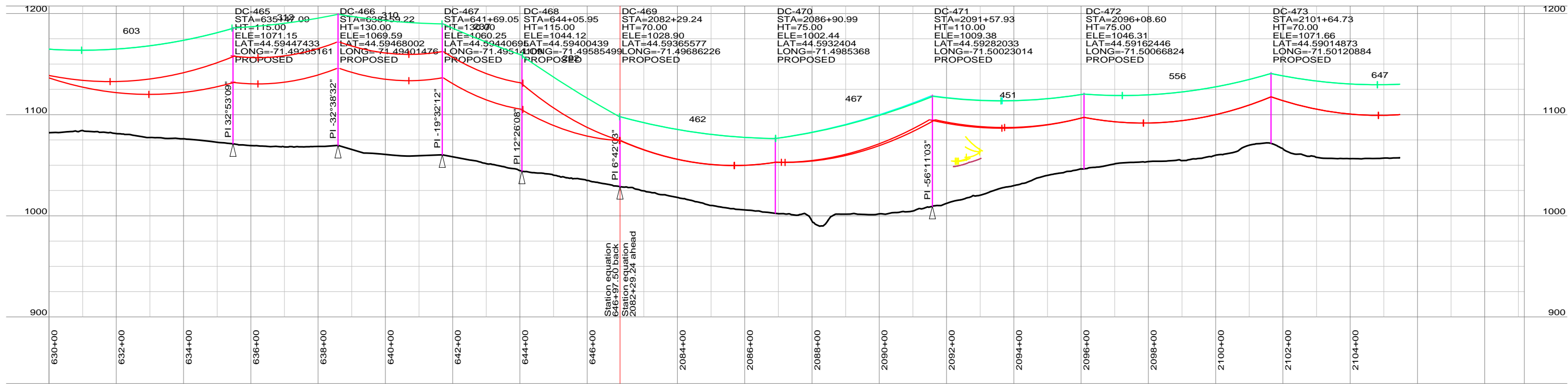
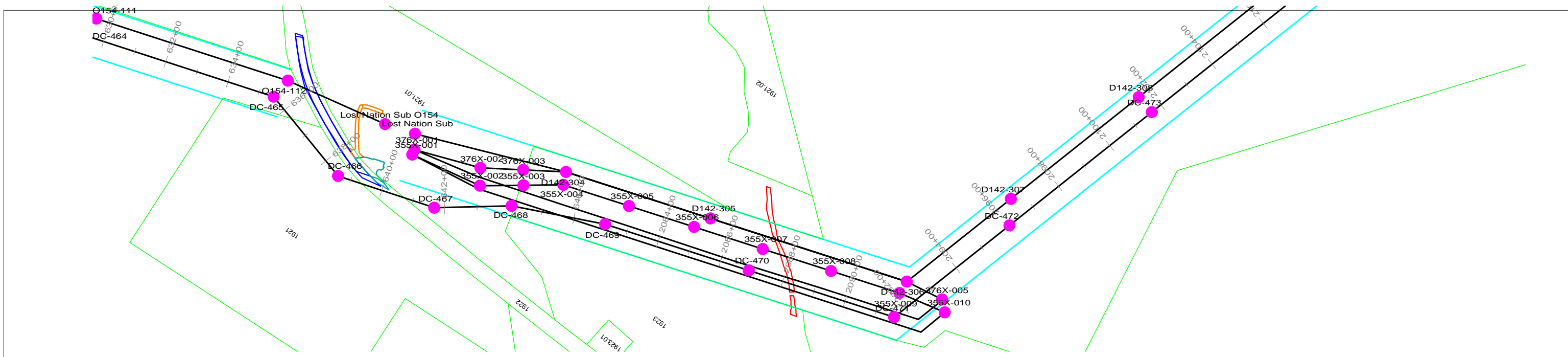
REVISION HISTORY				
A	10/06/15	ISSUED FOR PERMIT USE		
 THE NORTHERN PASS		NORTHERN PASS LLC		
		TITLE CONCEPTUAL PLAN & PROFILE PROPOSED HVDC N2 3720/3731 LINE		
BY	REV. NO.	DATE	SIZE	PAGE NO. 14 OF 39



PRELIMINARY NOT FOR CONSTRUCTION

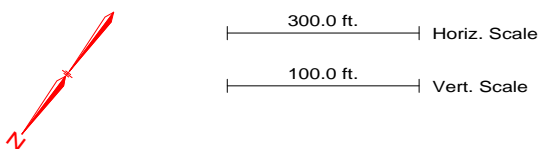
NOTES
1. REFER TO PROJECT MAPS FOR AERIAL MAPS AND ADDITIONAL ATTRIBUTES


REVISION HISTORY				
A	10/06/15	ISSUED FOR PERMIT USE		
 THE NORTHERN PASS		NORTHERN PASS LLC		
		TITLE CONCEPTUAL PLAN & PROFILE PROPOSED HVDC N2 3720/3731 LINE		
BY	REV. NO.	DATE	SIZE	PAGE NO. 15 OF 39

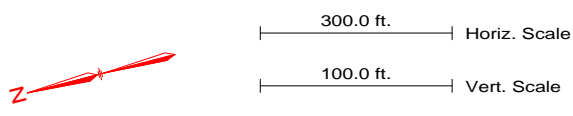
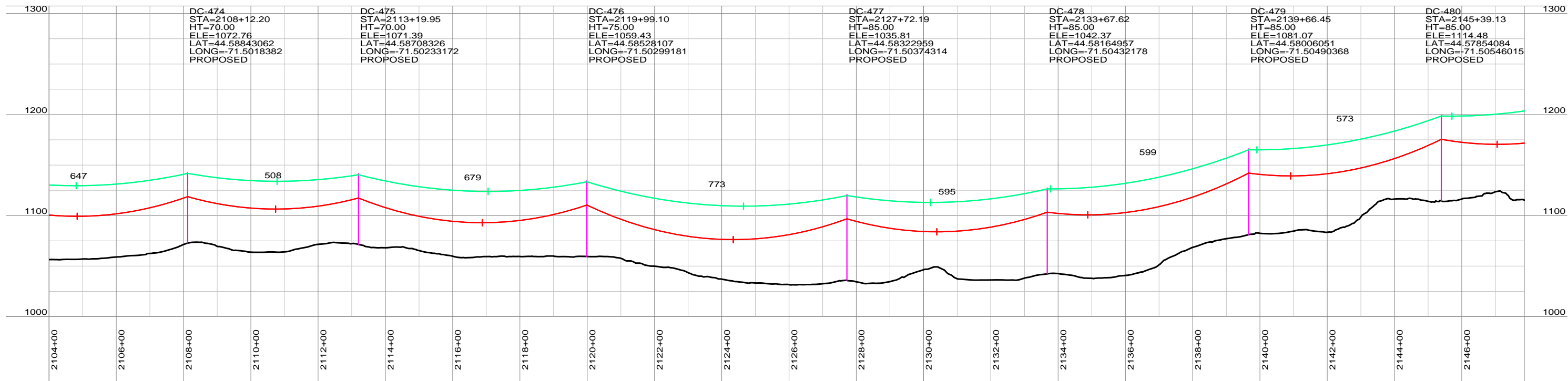
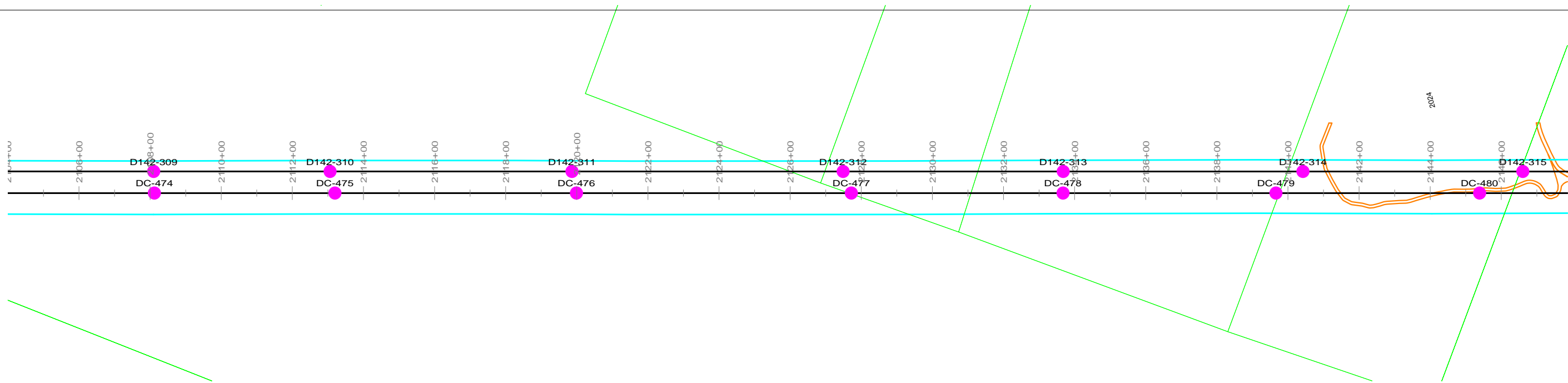


PRELIMINARY NOT FOR CONSTRUCTION

NOTES
1. REFER TO PROJECT MAPS FOR AERIAL MAPS AND ADDITIONAL ATTRIBUTES




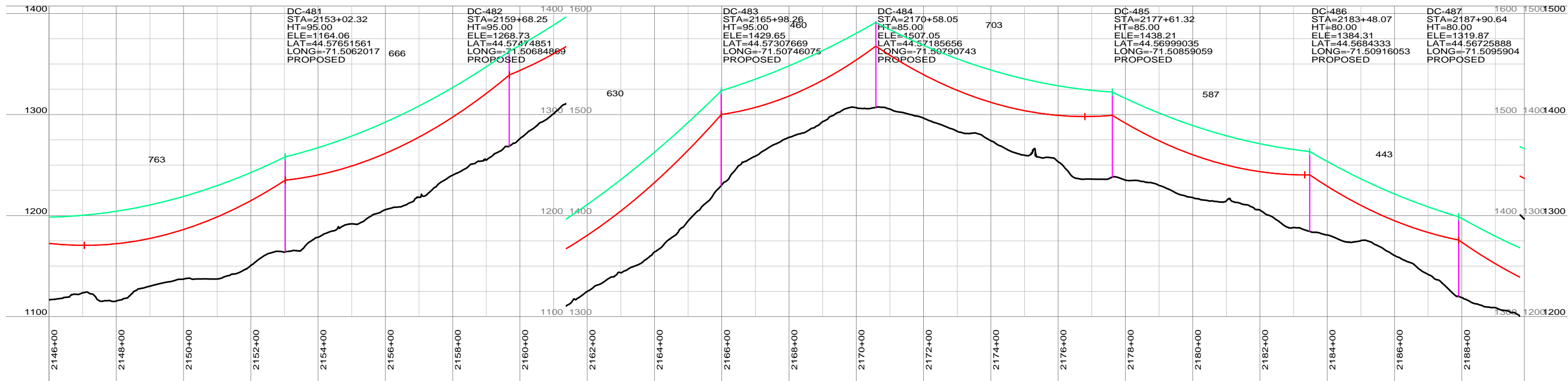
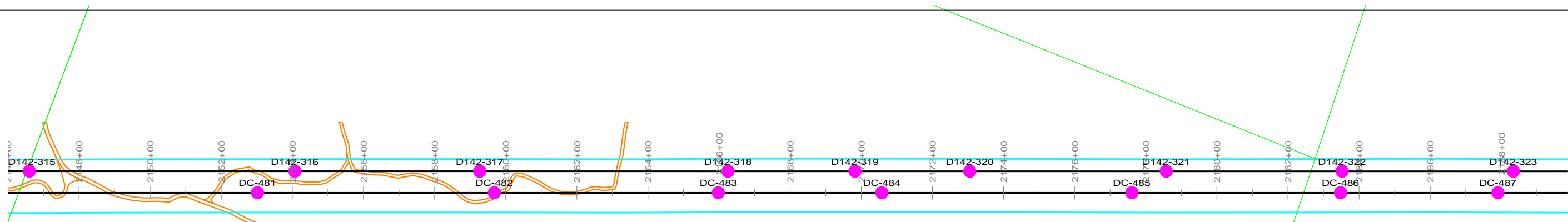
REVISION HISTORY				
A	10/06/15	ISSUED FOR PERMIT USE		
 THE NORTHERN PASS		NORTHERN PASS LLC		
		TITLE CONCEPTUAL PLAN & PROFILE PROPOSED HVDC N2 3720/3731 LINE		
BY	REV. NO.	DATE	SIZE	PAGE NO. 16 OF 39



PRELIMINARY NOT FOR CONSTRUCTION

NOTES
1. REFER TO PROJECT MAPS FOR AERIAL MAPS AND ADDITIONAL ATTRIBUTES

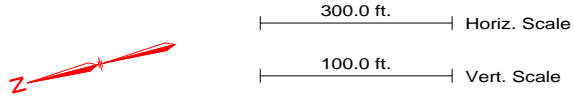
REVISION HISTORY				
A	10/06/15	ISSUED FOR PERMIT USE		
 THE NORTHERN PASS		NORTHERN PASS LLC		
		TITLE CONCEPTUAL PLAN & PROFILE PROPOSED HVDC N2 3720/3731 LINE		
BY	REV. NO.	DATE	SIZE	PAGE NO. 17 OF 39




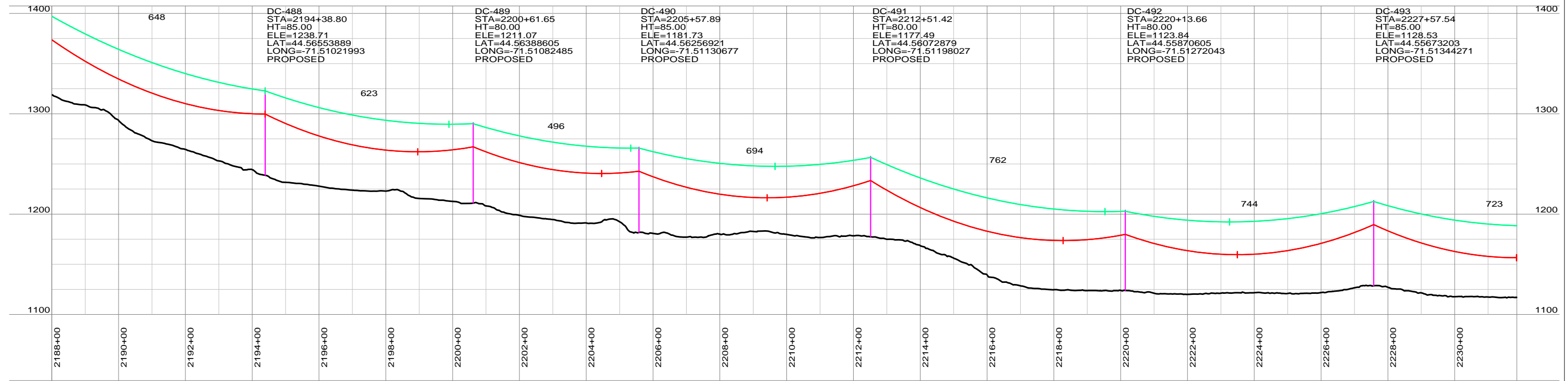
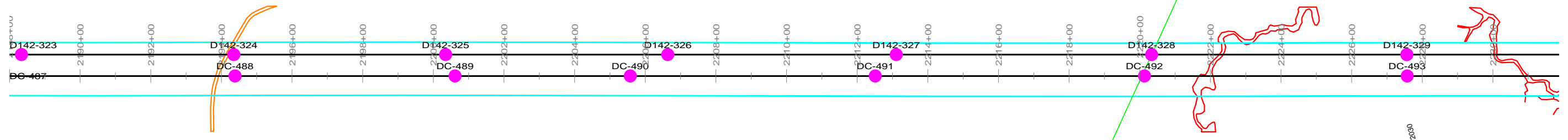
2026

PRELIMINARY NOT FOR CONSTRUCTION

NOTES
1. REFER TO PROJECT MAPS FOR AERIAL MAPS AND ADDITIONAL ATTRIBUTES

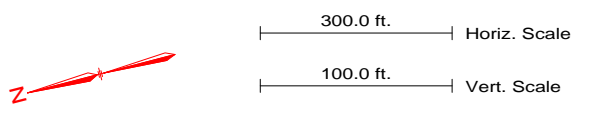



REVISION HISTORY				
A	10/06/15	ISSUED FOR PERMIT USE		
 THE NORTHERN PASS		NORTHERN PASS LLC		
		TITLE CONCEPTUAL PLAN & PROFILE PROPOSED HVDC N2 3720/3731 LINE		
BY	REV. NO.	DATE	SIZE	PAGE NO. 18 OF 39

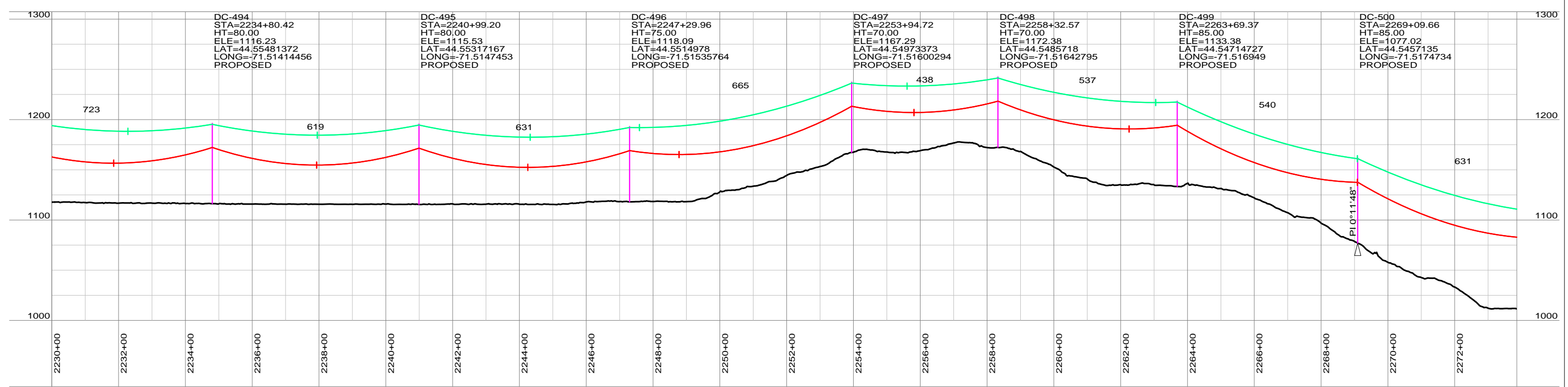
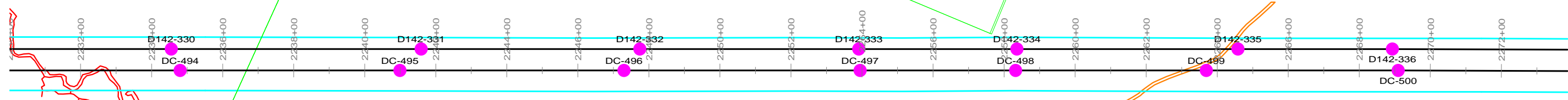


PRELIMINARY NOT FOR CONSTRUCTION

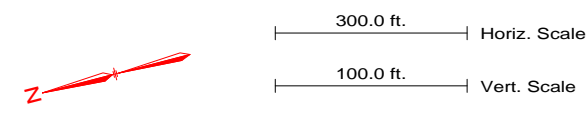
NOTES
1. REFER TO PROJECT MAPS FOR AERIAL MAPS AND ADDITIONAL ATTRIBUTES



REVISION HISTORY				
A	10/06/15	ISSUED FOR PERMIT USE		
 THE NORTHERN PASS		NORTHERN PASS LLC		
		TITLE CONCEPTUAL PLAN & PROFILE PROPOSED HVDC N2 3720/3731 LINE		
BY	REV. NO.	DATE	SIZE	PAGE NO. 19 OF 39




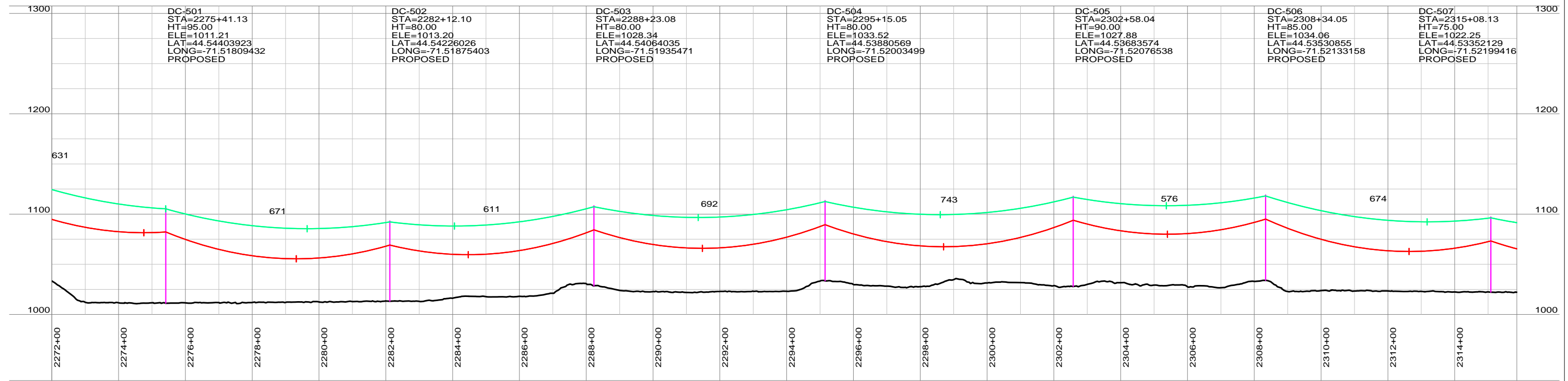
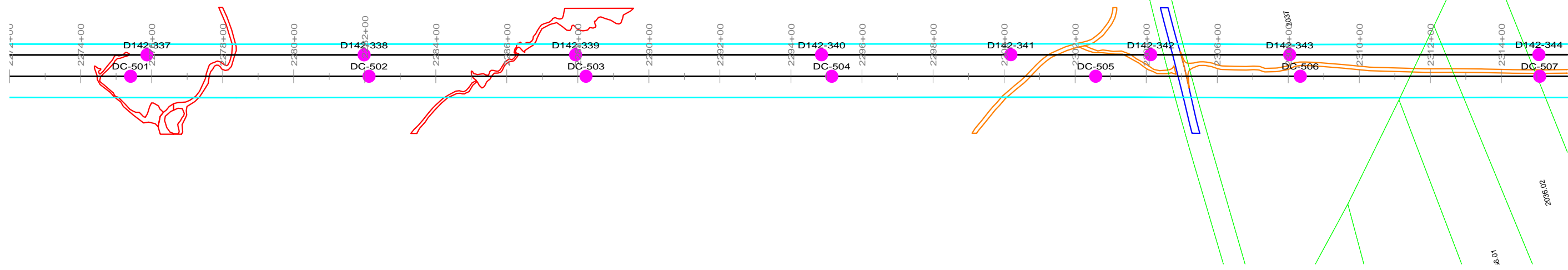
DC-494	DC-495	DC-496	DC-497	DC-498	DC-499	DC-500
STA=2234+80.42	STA=2240+99.20	STA=2247+29.96	STA=2253+94.72	STA=2258+32.57	STA=2263+69.37	STA=2269+09.66
HT=80.00	HT=80.00	HT=75.00	HT=70.00	HT=70.00	HT=85.00	HT=85.00
ELE=1116.23	ELE=1115.53	ELE=1118.09	ELE=1167.29	ELE=1172.38	ELE=1133.38	ELE=1077.02
LAT=44.55481372	LAT=44.55317167	LAT=44.5514978	LAT=44.54973373	LAT=44.5485718	LAT=44.54714727	LAT=44.5457135
LONG=-71.51414456	LONG=-71.5147453	LONG=-71.51535764	LONG=-71.51600294	LONG=-71.51642795	LONG=-71.516949	LONG=-71.5174734
PROPOSED	PROPOSED	PROPOSED	PROPOSED	PROPOSED	PROPOSED	PROPOSED



PRELIMINARY NOT FOR CONSTRUCTION

NOTES
1. REFER TO PROJECT MAPS FOR AERIAL MAPS AND ADDITIONAL ATTRIBUTES

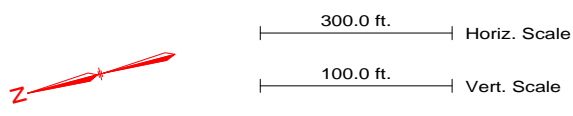
REVISION HISTORY				
A	10/06/15	ISSUED FOR PERMIT USE		
 THE NORTHERN PASS		NORTHERN PASS LLC		
		TITLE CONCEPTUAL PLAN & PROFILE PROPOSED HVDC N2 3720/3731 LINE		
BY	REV. NO.	DATE	SIZE	PAGE NO. 20 OF 39




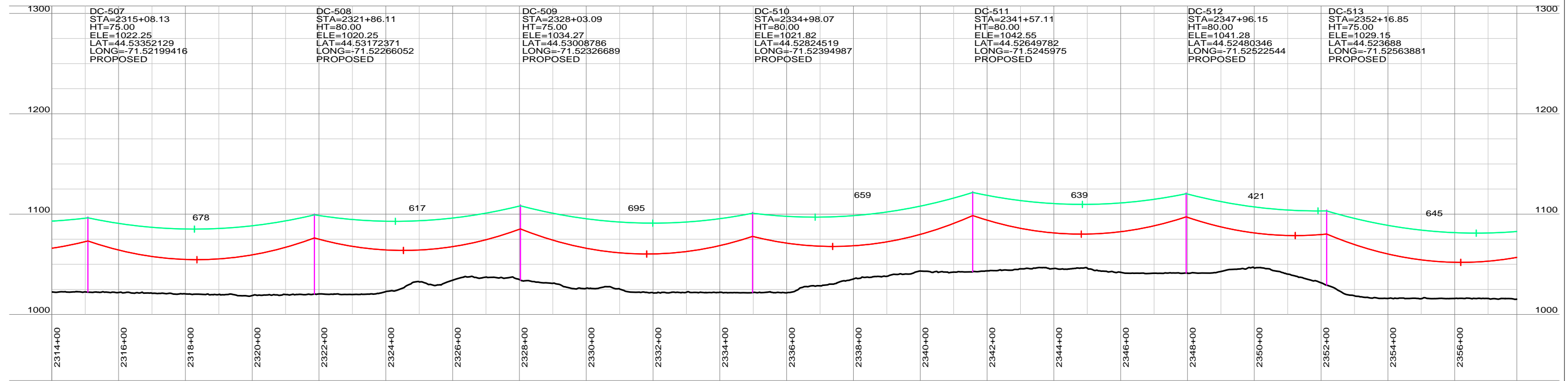
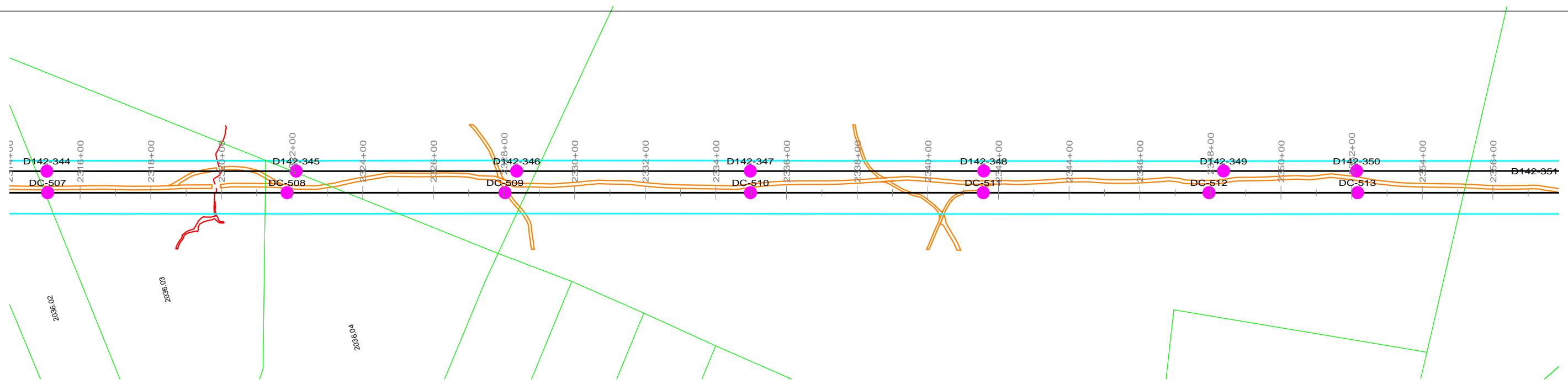
DC Structure	DC Structure	DC Structure	DC Structure	DC Structure	DC Structure
DC-501 STA=2275+41.13 HT=95.00 ELE=1011.21 LAT=44.54403923 LONG=-71.51809432 PROPOSED	DC-502 STA=2282+12.10 HT=80.00 ELE=1013.20 LAT=44.54226026 LONG=-71.51875403 PROPOSED	DC-503 STA=2288+23.08 HT=80.00 ELE=1028.34 LAT=44.54064035 LONG=-71.51935471 PROPOSED	DC-504 STA=2295+15.05 HT=80.00 ELE=1033.52 LAT=44.53880569 LONG=-71.52003499 PROPOSED	DC-505 STA=2302+58.04 HT=90.00 ELE=1027.88 LAT=44.53683574 LONG=-71.52076538 PROPOSED	DC-506 STA=2308+34.05 HT=85.00 ELE=1034.06 LAT=44.53530855 LONG=-71.52133158 PROPOSED
					DC-507 STA=2315+08.13 HT=75.00 ELE=1022.25 LAT=44.53352129 LONG=-71.52199416 PROPOSED

PRELIMINARY NOT FOR CONSTRUCTION

NOTES
1. REFER TO PROJECT MAPS FOR AERIAL MAPS AND ADDITIONAL ATTRIBUTES



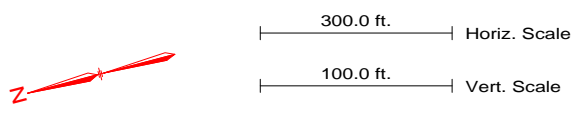
REVISION HISTORY				
A	10/06/15	ISSUED FOR PERMIT USE		
 THE NORTHERN PASS		NORTHERN PASS LLC		
		TITLE CONCEPTUAL PLAN & PROFILE PROPOSED HVDC N2 3720/3731 LINE		
BY	REV. NO.	DATE	SIZE	PAGE NO. 21 OF 39




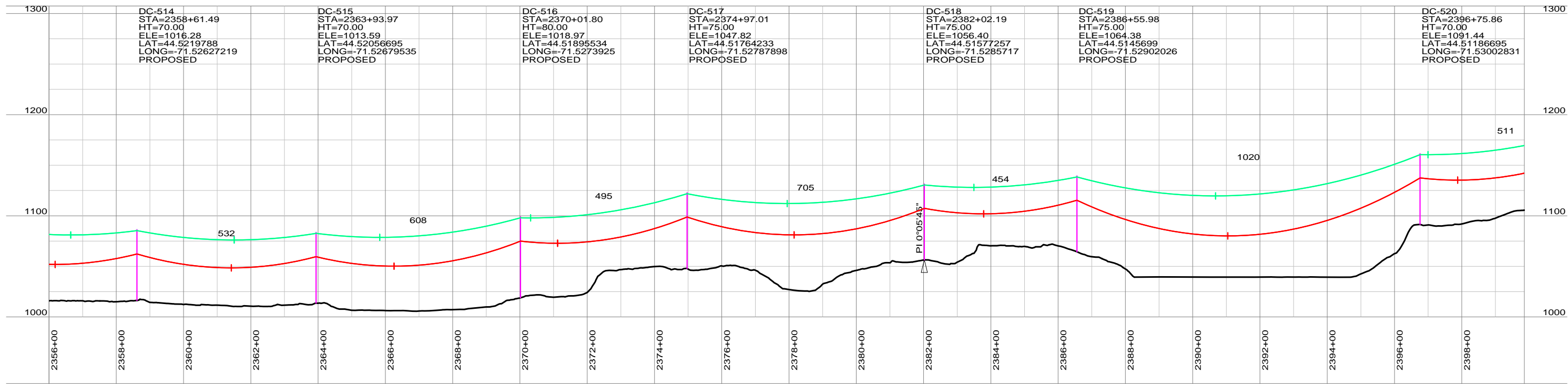
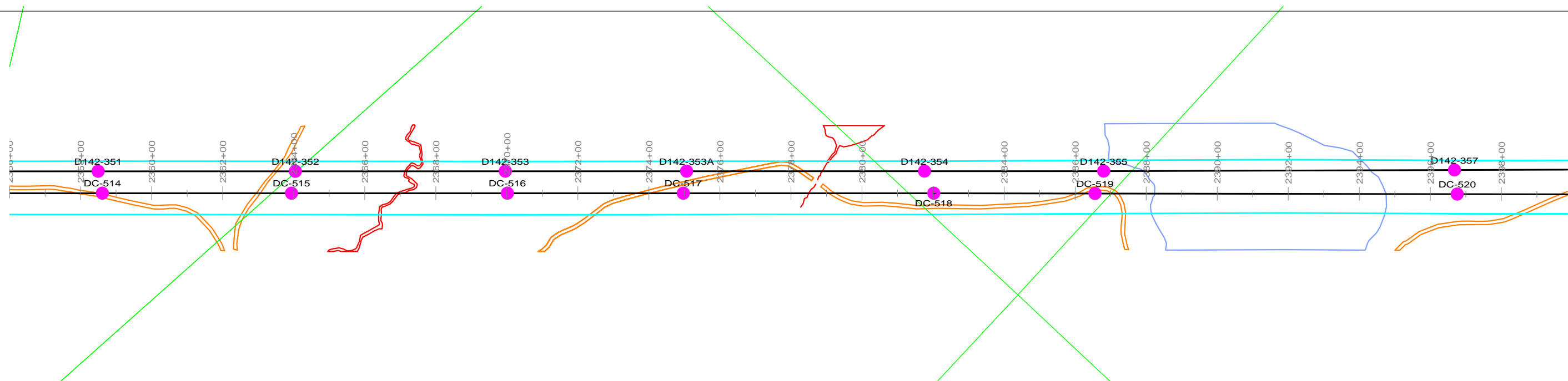
DC-507 STA=2315+08.13 HT=75.00 ELE=1022.25 LAT=44.53352129 LONG=-71.52199416 PROPOSED	DC-508 STA=2321+86.11 HT=80.00 ELE=1020.25 LAT=44.53172371 LONG=-71.52266052 PROPOSED	DC-509 STA=2328+03.09 HT=75.00 ELE=1034.27 LAT=44.53008786 LONG=-71.52326689 PROPOSED	DC-510 STA=2334+98.07 HT=80.00 ELE=1021.82 LAT=44.52824519 LONG=-71.52394987 PROPOSED	DC-511 STA=2341+57.11 HT=80.00 ELE=1042.55 LAT=44.52649782 LONG=-71.5245975 PROPOSED	DC-512 STA=2347+96.15 HT=80.00 ELE=1041.28 LAT=44.52480346 LONG=-71.52522544 PROPOSED	DC-513 STA=2352+16.85 HT=75.00 ELE=1029.15 LAT=44.523688 LONG=-71.52563881 PROPOSED
---	---	---	---	--	---	---

PRELIMINARY NOT FOR CONSTRUCTION

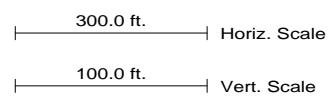
NOTES
1. REFER TO PROJECT MAPS FOR AERIAL MAPS AND ADDITIONAL ATTRIBUTES



REVISION HISTORY				
A	10/06/15	ISSUED FOR PERMIT USE		
 THE NORTHERN PASS		NORTHERN PASS LLC		
		TITLE CONCEPTUAL PLAN & PROFILE PROPOSED HVDC N2 3720/3731 LINE		
BY	REV. NO.	DATE	SIZE	PAGE NO. 22 OF 39




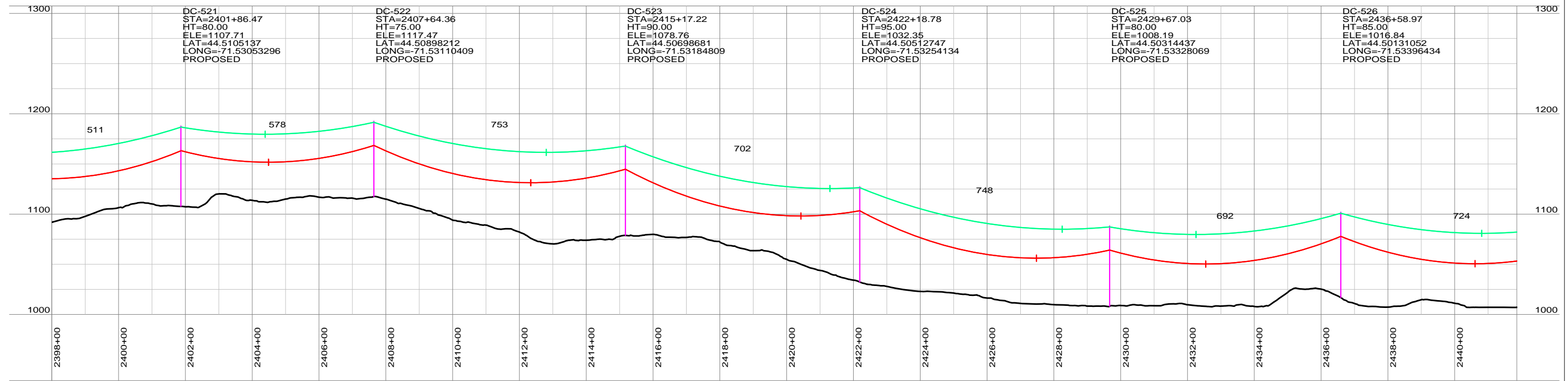
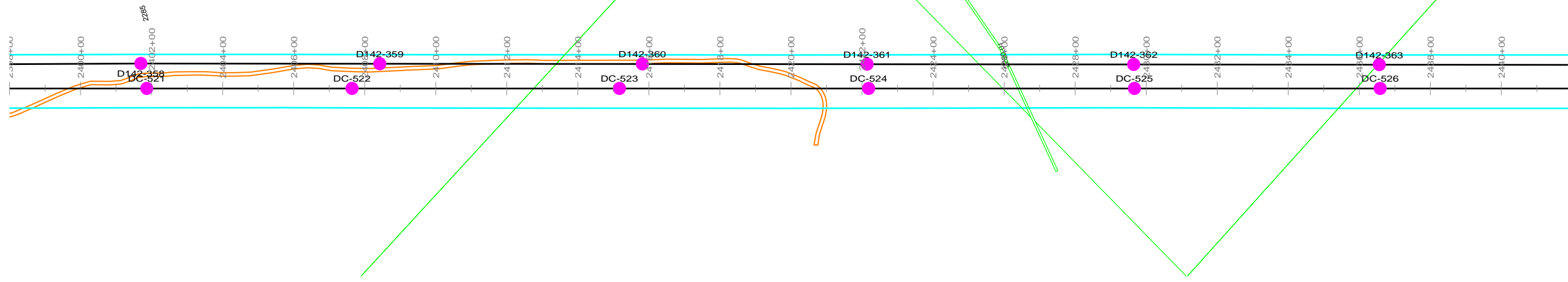
DC-514 STA=2358+61.49 HT=70.00 ELE=1016.28 LAT=44.5219788 LONG=-71.52627219 PROPOSED	DC-515 STA=2363+93.97 HT=70.00 ELE=1013.59 LAT=44.520566695 LONG=-71.52679535 PROPOSED	DC-516 STA=2370+01.80 HT=80.00 ELE=1018.97 LAT=44.51895534 LONG=-71.5273925 PROPOSED	DC-517 STA=2374+97.01 HT=75.00 ELE=1047.82 LAT=44.51764233 LONG=-71.52787898 PROPOSED	DC-518 STA=2382+02.19 HT=75.00 ELE=1056.40 LAT=44.51577257 LONG=-71.5285717 PROPOSED	DC-519 STA=2386+55.98 HT=75.00 ELE=1064.38 LAT=44.5145699 LONG=-71.52902026 PROPOSED	DC-520 STA=2396+75.86 HT=70.00 ELE=1091.44 LAT=44.51186695 LONG=-71.53002831 PROPOSED
--	--	--	---	--	--	---



PRELIMINARY NOT FOR CONSTRUCTION

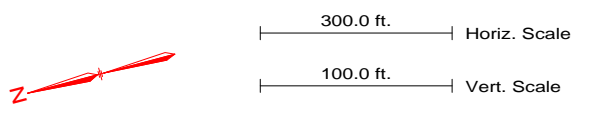
NOTES
1. REFER TO PROJECT MAPS FOR AERIAL MAPS AND ADDITIONAL ATTRIBUTES


REVISION HISTORY				
A	10/06/15	ISSUED FOR PERMIT USE		
 THE NORTHERN PASS		NORTHERN PASS LLC TITLE CONCEPTUAL PLAN & PROFILE PROPOSED HVDC N2 3720/3731 LINE		
		BY	REV. NO.	DATE
				PAGE NO. 23 OF 39

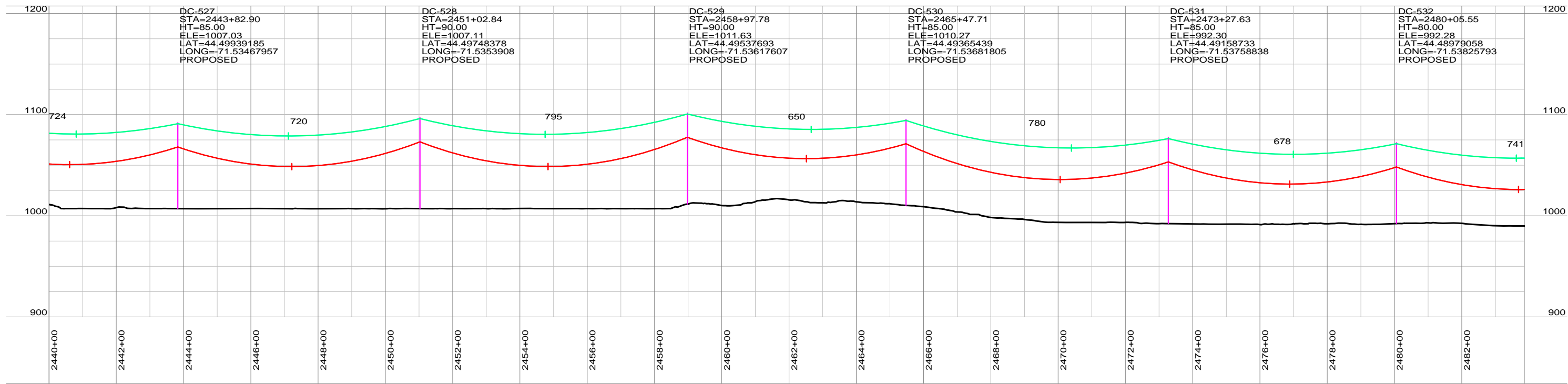
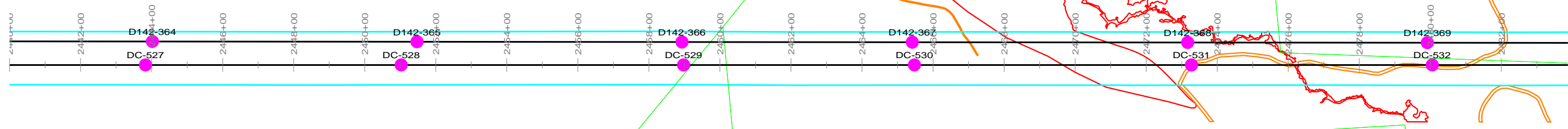


PRELIMINARY NOT FOR CONSTRUCTION

NOTES
1. REFER TO PROJECT MAPS FOR AERIAL MAPS AND ADDITIONAL ATTRIBUTES



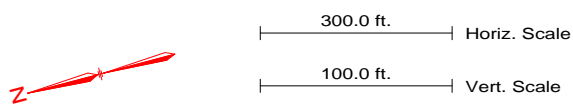
REVISION HISTORY				
A	10/06/15	ISSUED FOR PERMIT USE		
 THE NORTHERN PASS		NORTHERN PASS LLC		
		TITLE: CONCEPTUAL PLAN & PROFILE PROPOSED HVDC N2 3720/3731 LINE		
BY	REV. NO.	DATE	SIZE	PAGE NO. 24 OF 39




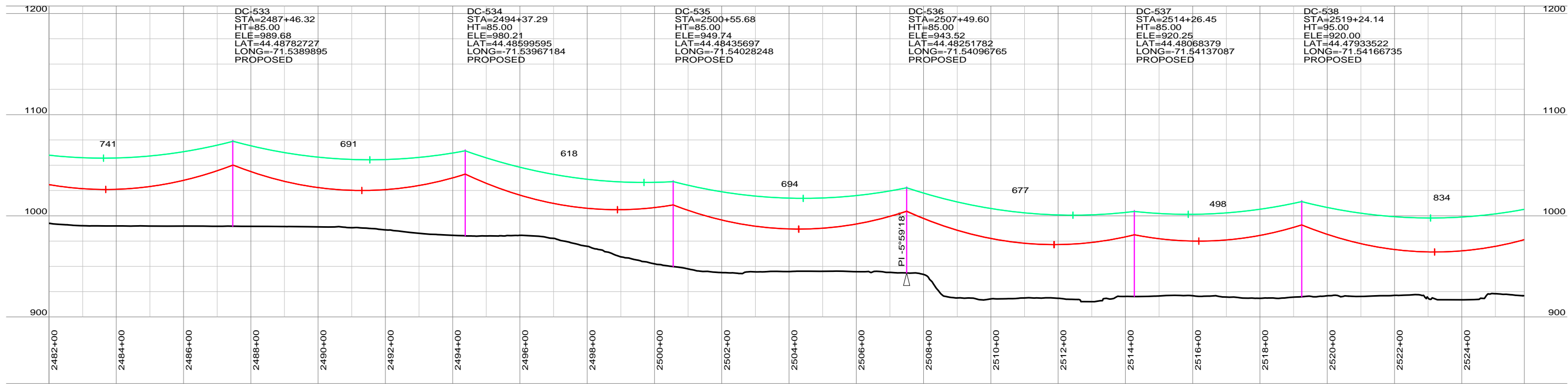
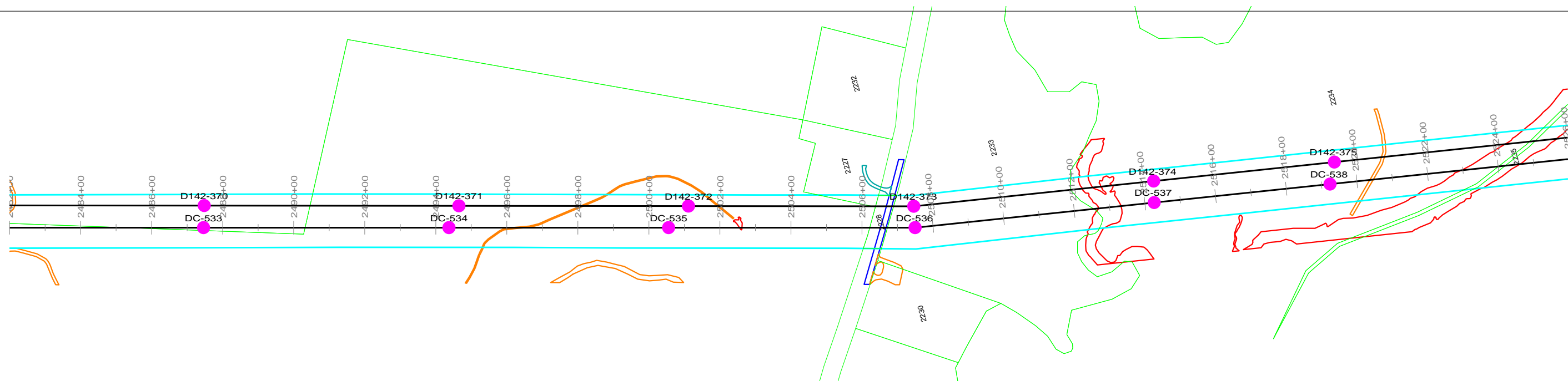
DC-527 STA=2443+82.90 HT=85.00 ELE=1007.03 LAT=44.49939185 LONG=-71.53467957 PROPOSED	DC-528 STA=2451+02.84 HT=90.00 ELE=1007.11 LAT=44.49748378 LONG=-71.5353908 PROPOSED	DC-529 STA=2458+97.78 HT=90.00 ELE=1011.63 LAT=44.49537693 LONG=-71.53617607 PROPOSED	DC-530 STA=2465+47.71 HT=85.00 ELE=1010.27 LAT=44.49365439 LONG=-71.53681805 PROPOSED	DC-531 STA=2473+27.63 HT=85.00 ELE=992.30 LAT=44.49158733 LONG=-71.53758838 PROPOSED	DC-532 STA=2480+05.55 HT=80.00 ELE=992.28 LAT=44.48979058 LONG=-71.53825793 PROPOSED
--	---	--	--	---	---

PRELIMINARY NOT FOR CONSTRUCTION

NOTES
1. REFER TO PROJECT MAPS FOR AERIAL MAPS AND ADDITIONAL ATTRIBUTES

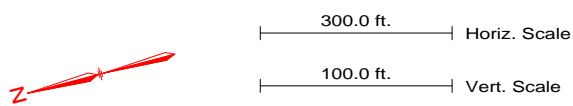



REVISION HISTORY				
A	10/06/15	ISSUED FOR PERMIT USE		
		NORTHERN PASS LLC		
TITLE		CONCEPTUAL PLAN & PROFILE PROPOSED HVDC N2 3720/3731 LINE		
BY	REV. NO.	DATE	SIZE	PAGE NO. 25 OF 39

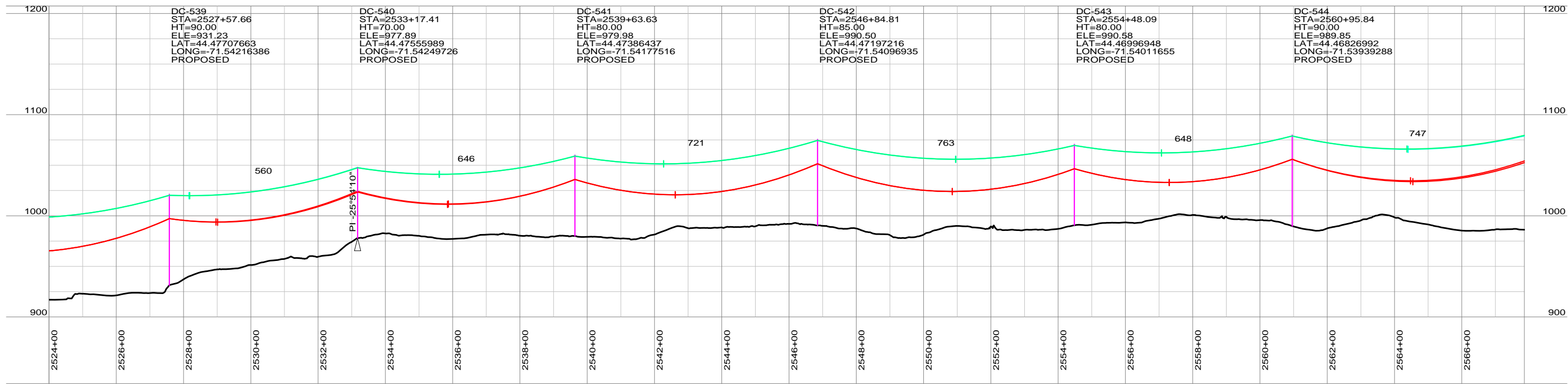
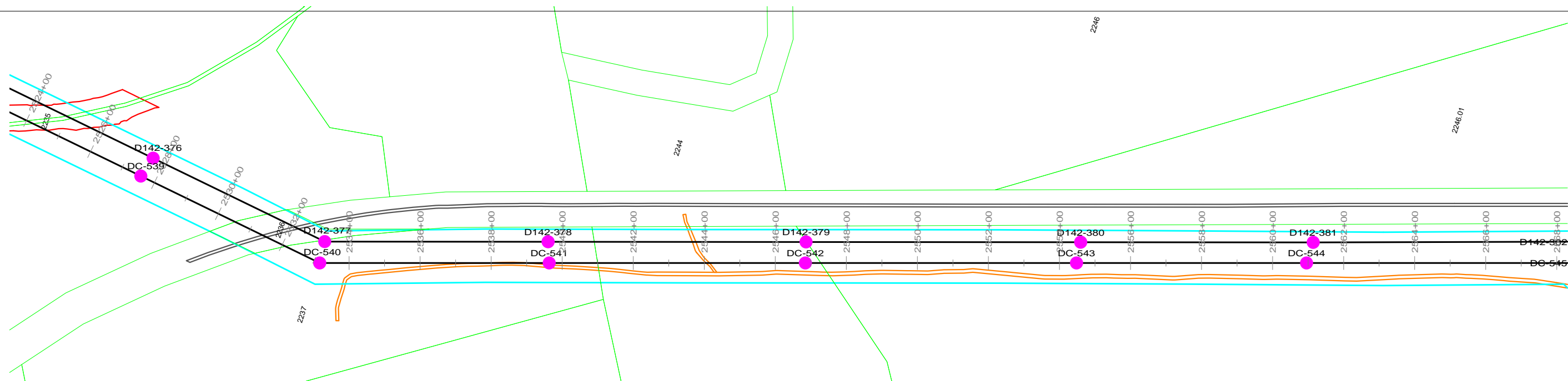


PRELIMINARY NOT FOR CONSTRUCTION

NOTES
1. REFER TO PROJECT MAPS FOR AERIAL MAPS AND ADDITIONAL ATTRIBUTES



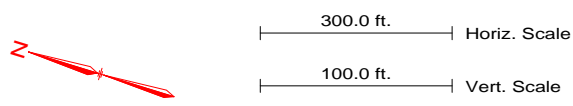
REVISION HISTORY				
A	10/06/15	ISSUED FOR PERMIT USE		
 THE NORTHERN PASS		NORTHERN PASS LLC		
		TITLE CONCEPTUAL PLAN & PROFILE PROPOSED HVDC N2 3720/3731 LINE		
BY	REV. NO.	DATE	SIZE	PAGE NO. 26 OF 39




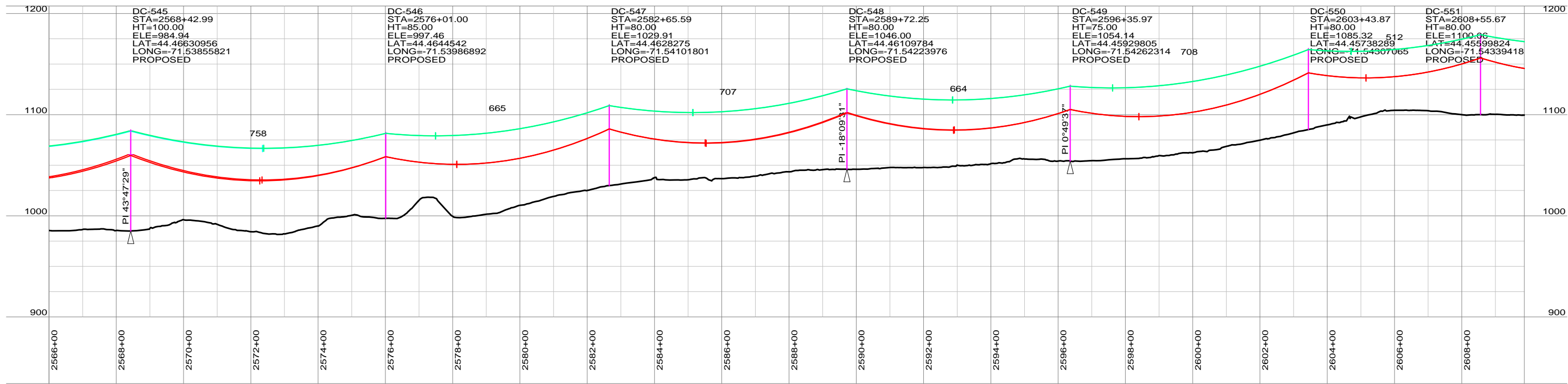
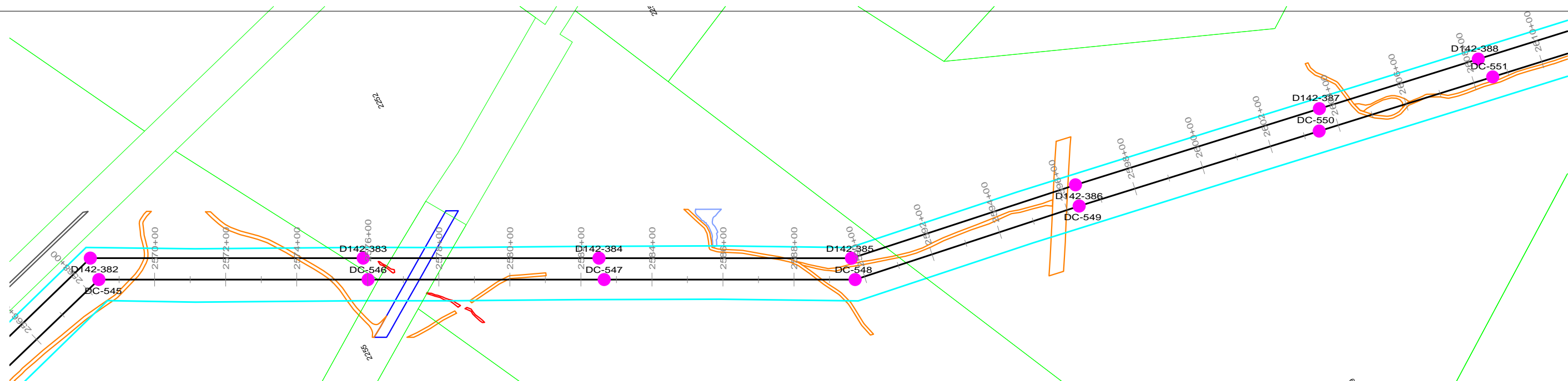
DC-539 STA=2527+57.66 HT=90.00 ELE=931.23 LAT=44.47707663 LONG=-71.54216386 PROPOSED	DC-540 STA=2533+17.41 HT=70.00 ELE=977.89 LAT=44.47555989 LONG=-71.54249726 PROPOSED	DC-541 STA=2539+63.63 HT=80.00 ELE=979.98 LAT=44.47386437 LONG=-71.54177516 PROPOSED	DC-542 STA=2546+84.81 HT=85.00 ELE=990.50 LAT=44.47197216 LONG=-71.54096935 PROPOSED	DC-543 STA=2554+48.09 HT=80.00 ELE=989.58 LAT=44.46896948 LONG=-71.54011655 PROPOSED	DC-544 STA=2560+95.84 HT=90.00 ELE=989.85 LAT=44.46826992 LONG=-71.53939288 PROPOSED
--	--	--	--	--	--

PRELIMINARY NOT FOR CONSTRUCTION

NOTES
1. REFER TO PROJECT MAPS FOR AERIAL MAPS AND ADDITIONAL ATTRIBUTES



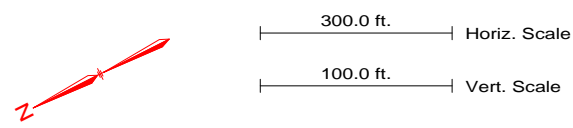
REVISION HISTORY				
A	10/06/15	ISSUED FOR PERMIT USE		
		NORTHERN PASS LLC TITLE: CONCEPTUAL PLAN & PROFILE PROPOSED HVDC N2 3720/3731 LINE		
		BY	REV. NO.	DATE
				PAGE NO. 27 OF 39



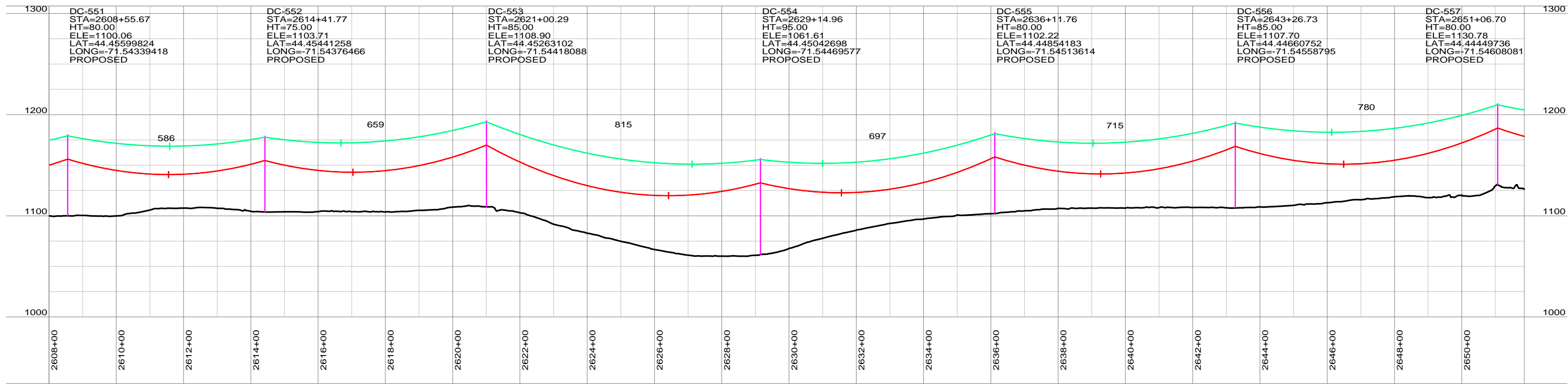
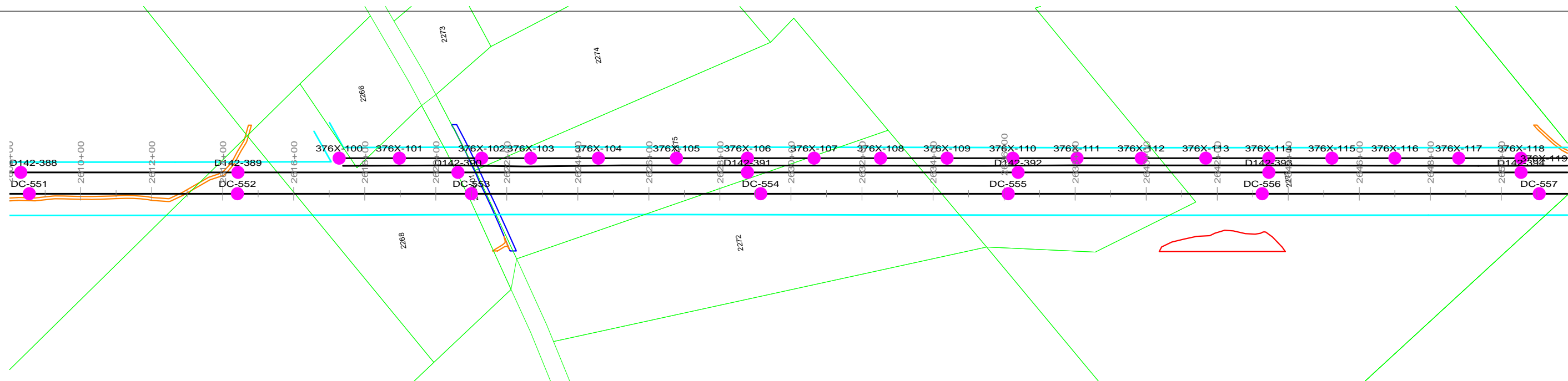
DC-545 STA=2568+42.99 HT=100.00 ELE=984.94 LAT=44.46630956 LONG=-71.53855821 PROPOSED	DC-546 STA=2576+01.00 HT=85.00 ELE=997.46 LAT=44.4644542 LONG=-71.53986892 PROPOSED	DC-547 STA=2582+65.59 HT=80.00 ELE=1029.91 LAT=44.4628275 LONG=-71.54101801 PROPOSED	DC-548 STA=2589+72.25 HT=80.00 ELE=1046.00 LAT=44.46109784 LONG=-71.54223976 PROPOSED	DC-549 STA=2596+35.97 HT=75.00 ELE=1054.14 LAT=44.45929805 LONG=-71.54262314 708 PROPOSED	DC-550 STA=2603+43.87 HT=80.00 ELE=1085.32 512 LAT=44.45738289 LONG=-71.54307065 PROPOSED	DC-551 STA=2608+55.67 HT=80.00 ELE=1100.06 LAT=44.45599824 LONG=-71.54339418 PROPOSED
---	---	--	---	---	---	---

PRELIMINARY NOT FOR CONSTRUCTION

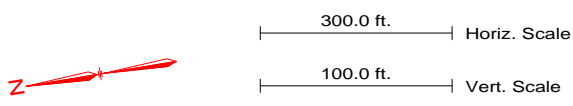
NOTES
1. REFER TO PROJECT MAPS FOR AERIAL MAPS AND ADDITIONAL ATTRIBUTES



REVISION HISTORY				
A	10/06/15	ISSUED FOR PERMIT USE		
THE NORTHERN PASS		NORTHERN PASS LLC		
		TITLE CONCEPTUAL PLAN & PROFILE PROPOSED HVDC N2 3720/3731 LINE		
BY	REV. NO.	DATE	SIZE	PAGE NO. 28 OF 39




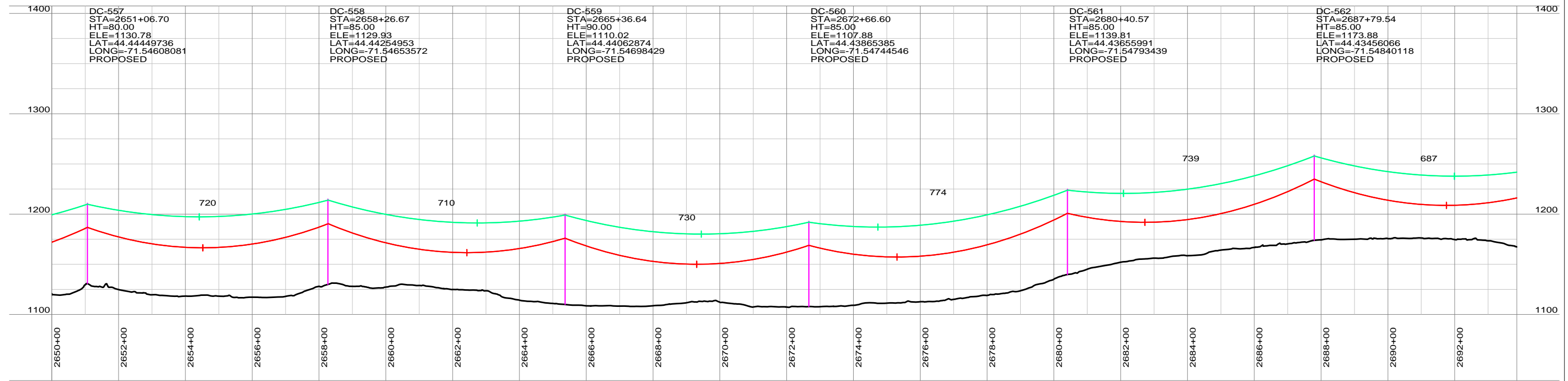
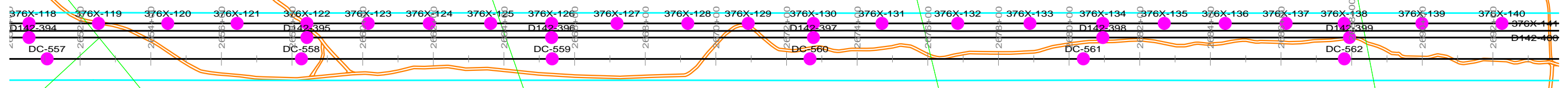
DC-551 STA=2608+55.67 HT=80.00 ELE=1100.06 LAT=44.45599824 LONG=-71.54339418 PROPOSED	DC-552 STA=2614+41.77 HT=75.00 ELE=1103.71 LAT=44.45441258 LONG=-71.54376466 PROPOSED	DC-553 STA=2621+00.29 HT=85.00 ELE=1108.90 LAT=44.45263102 LONG=-71.54418088 PROPOSED	DC-554 STA=2629+14.96 HT=95.00 ELE=1106.61 LAT=44.45042698 LONG=-71.54469577 PROPOSED	DC-555 STA=2636+11.76 HT=80.00 ELE=1102.22 LAT=44.44854183 LONG=-71.54513614 PROPOSED	DC-556 STA=2643+26.73 HT=85.00 ELE=1107.70 LAT=44.44660752 LONG=-71.54558795 PROPOSED	DC-557 STA=2651+06.70 HT=80.00 ELE=1130.78 LAT=44.44449736 LONG=-71.54608081 PROPOSED
---	---	---	---	---	---	---



PRELIMINARY NOT FOR CONSTRUCTION

NOTES
1. REFER TO PROJECT MAPS FOR AERIAL MAPS AND ADDITIONAL ATTRIBUTES

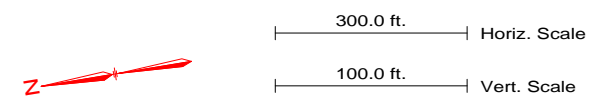
REVISION HISTORY				
A	10/06/15	ISSUED FOR PERMIT USE		
 THE NORTHERN PASS		NORTHERN PASS LLC		
		TITLE CONCEPTUAL PLAN & PROFILE PROPOSED HVDC N2 3720/3731 LINE		
BY	REV. NO.	DATE	SIZE	PAGE NO. 29 OF 39




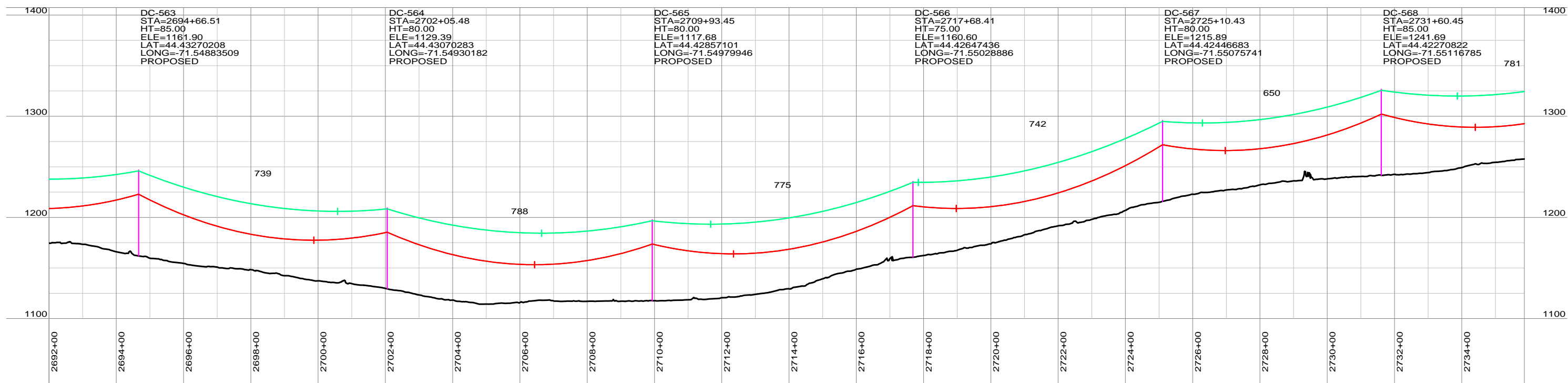
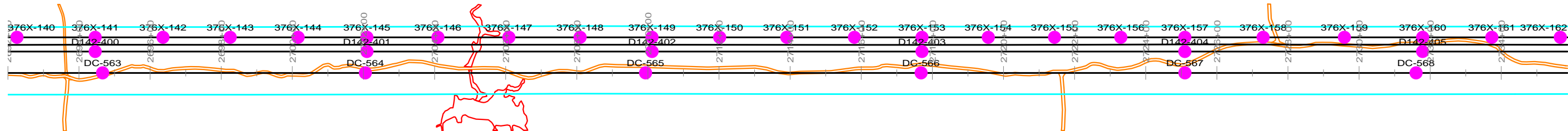
DC-557 STA=2651+06.70 HT=80.00 ELE=1130.78 LAT=44.44449736 LONG=-71.54608081 PROPOSED	DC-558 STA=2658+26.67 HT=85.00 ELE=1129.93 LAT=44.44254953 LONG=-71.54653572 PROPOSED	DC-559 STA=2665+36.64 HT=90.00 ELE=1110.02 LAT=44.44062874 LONG=-71.54698429 PROPOSED	DC-560 STA=2672+66.60 HT=85.00 ELE=1107.88 LAT=44.43865385 LONG=-71.54744546 PROPOSED	DC-561 STA=2680+40.57 HT=85.00 ELE=1139.81 LAT=44.43655991 LONG=-71.54793439 PROPOSED	DC-562 STA=2687+79.54 HT=85.00 ELE=1173.88 LAT=44.43456066 LONG=-71.54840118 PROPOSED
---	---	---	---	---	---

PRELIMINARY NOT FOR CONSTRUCTION

NOTES
1. REFER TO PROJECT MAPS FOR AERIAL MAPS AND ADDITIONAL ATTRIBUTES



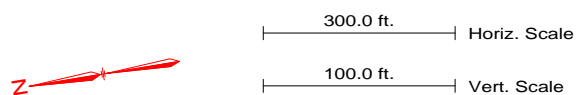
REVISION HISTORY				
A	10/06/15	ISSUED FOR PERMIT USE		
 THE NORTHERN PASS		NORTHERN PASS LLC		
		TITLE CONCEPTUAL PLAN & PROFILE PROPOSED HVDC N2 3720/3731 LINE		
BY	REV. NO.	DATE	SIZE	PAGE NO. 30 OF 39




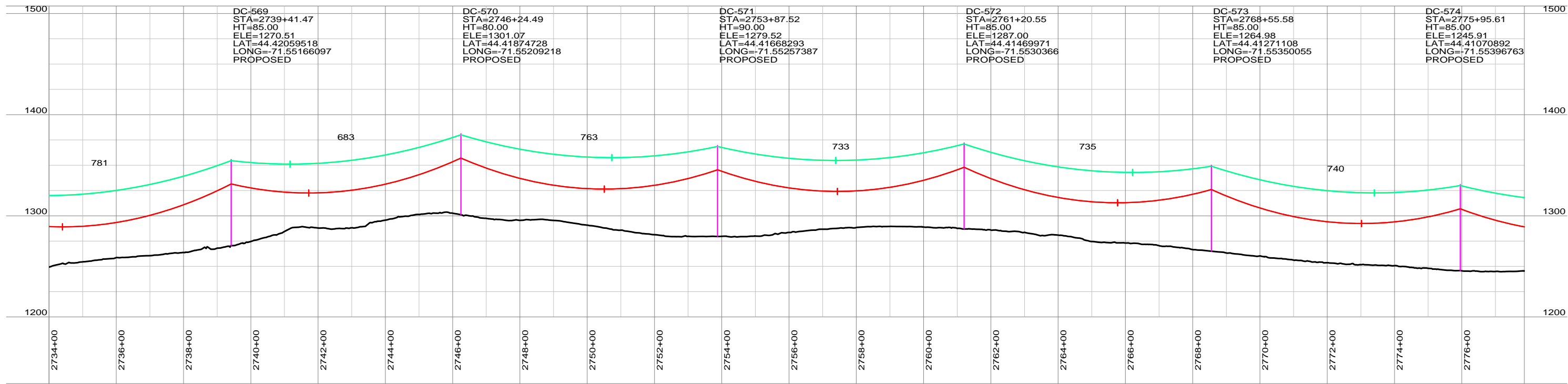
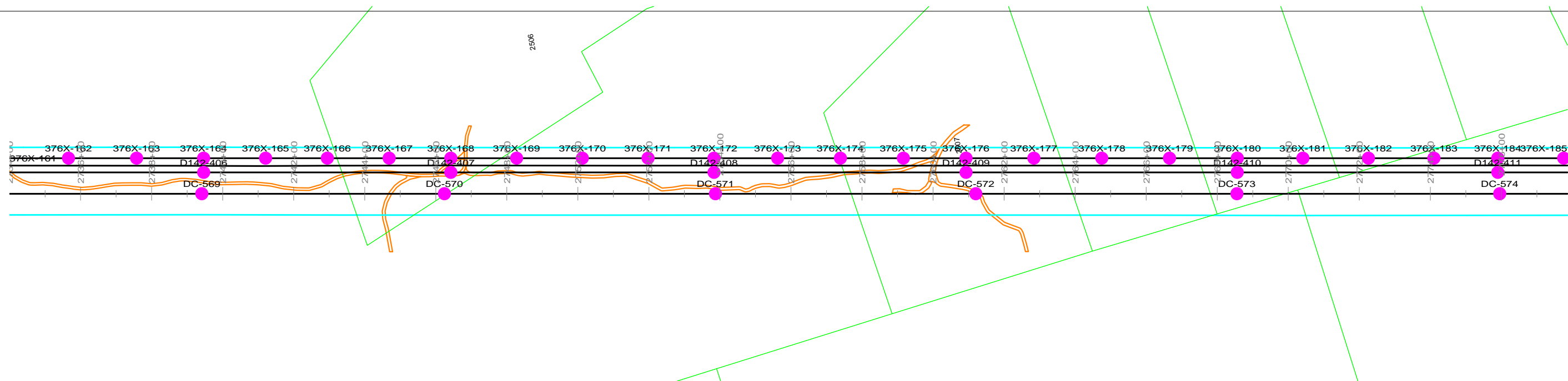
PRELIMINARY NOT FOR CONSTRUCTION

NOTES

1. REFER TO PROJECT MAPS FOR AERIAL MAPS AND ADDITIONAL ATTRIBUTES

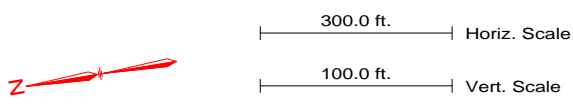



REVISION HISTORY				
A	10/06/15	ISSUED FOR PERMIT USE		
 THE NORTHERN PASS		NORTHERN PASS LLC		
		TITLE CONCEPTUAL PLAN & PROFILE PROPOSED HVDC N2 3720/3731 LINE		
BY	REV. NO.	DATE	SIZE	PAGE NO. 31 OF 39

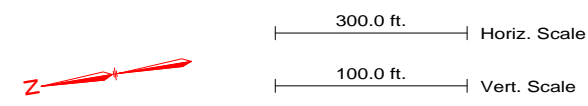
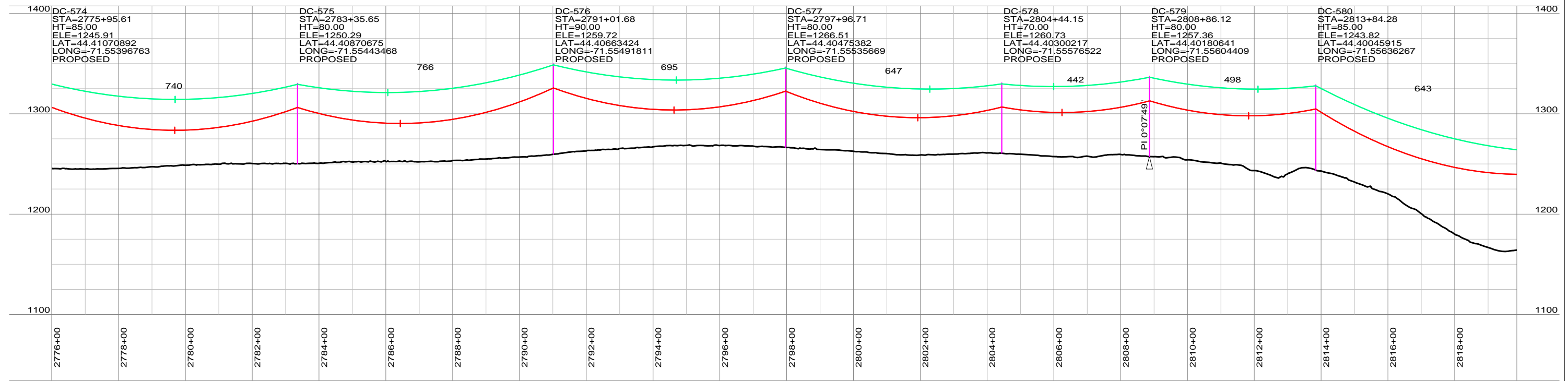
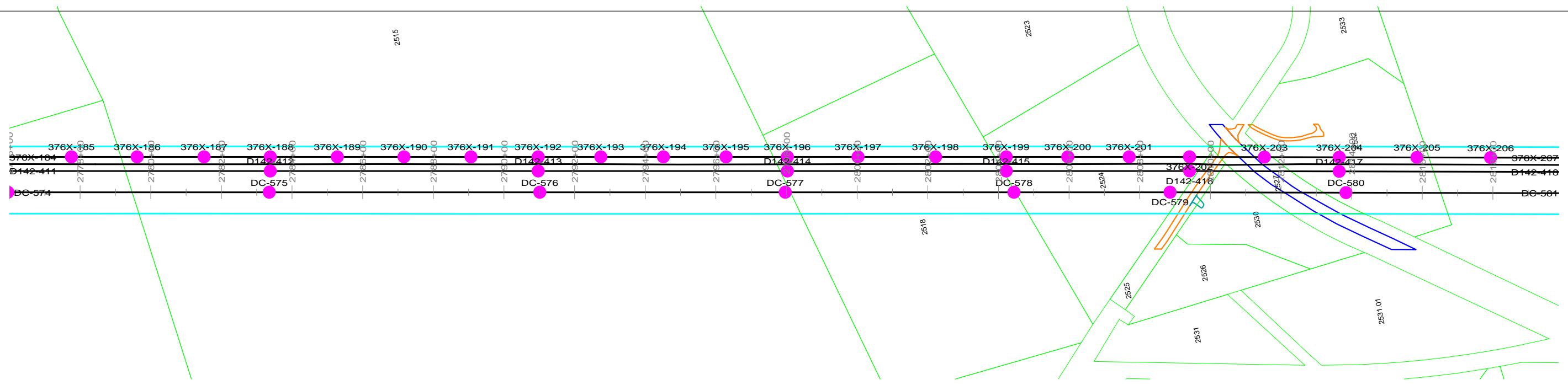


PRELIMINARY NOT FOR CONSTRUCTION

NOTES
1. REFER TO PROJECT MAPS FOR AERIAL MAPS AND ADDITIONAL ATTRIBUTES




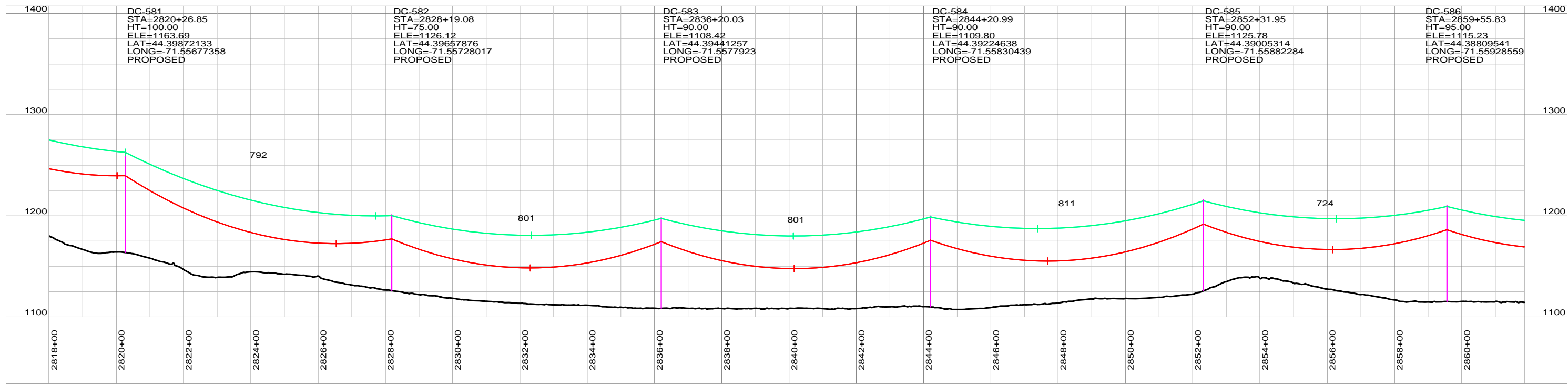

REVISION HISTORY				
A	10/06/15	ISSUED FOR PERMIT USE		
 THE NORTHERN PASS		NORTHERN PASS LLC		
TITLE		CONCEPTUAL PLAN & PROFILE PROPOSED HVDC N2 3720/3731 LINE		
BY	REV. NO.	DATE	SIZE	PAGE NO. 32 OF 39



PRELIMINARY NOT FOR CONSTRUCTION

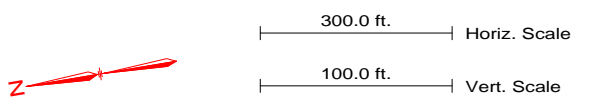
NOTES
1. REFER TO PROJECT MAPS FOR AERIAL MAPS AND ADDITIONAL ATTRIBUTES


REVISION HISTORY				
A	10/06/15	ISSUED FOR PERMIT USE		
 THE NORTHERN PASS		NORTHERN PASS LLC		
		TITLE CONCEPTUAL PLAN & PROFILE PROPOSED HVDC N2 3720/3731 LINE		
BY	REV. NO.	DATE	SIZE	PAGE NO. 33 OF 39

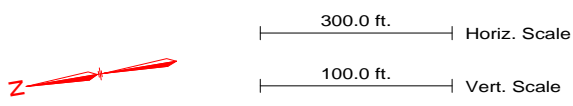
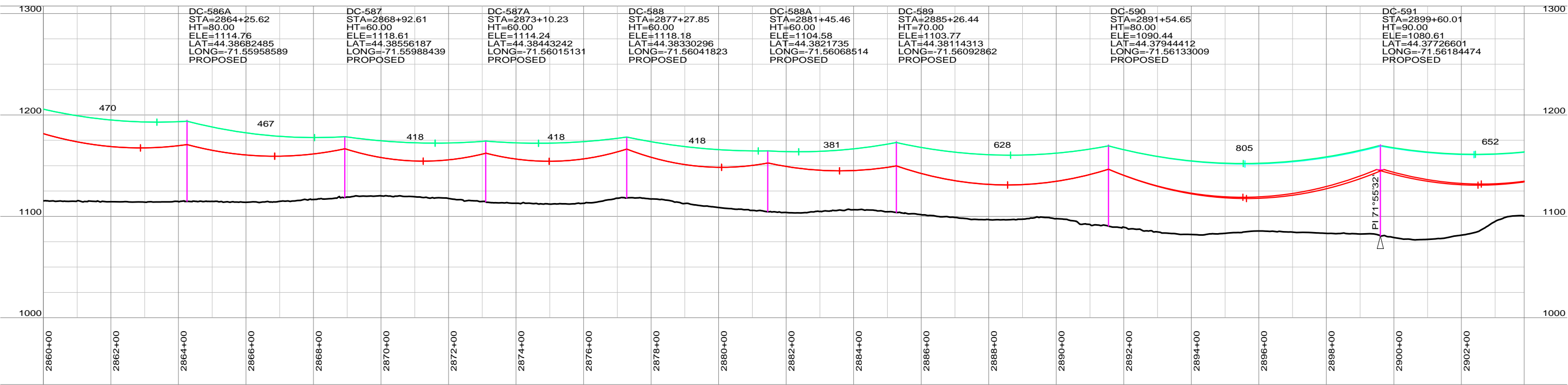
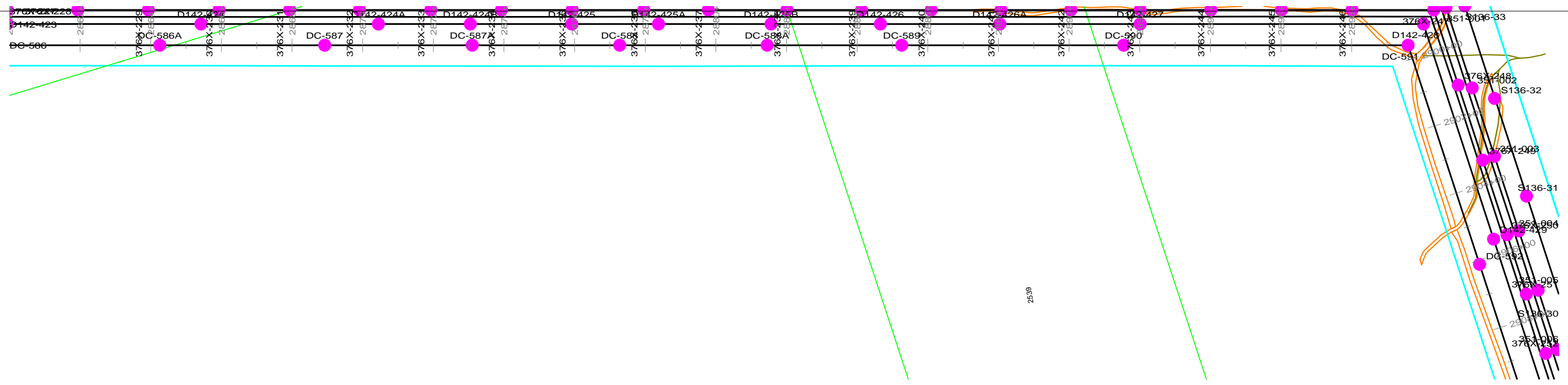


PRELIMINARY NOT FOR CONSTRUCTION

NOTES
1. REFER TO PROJECT MAPS FOR AERIAL MAPS AND ADDITIONAL ATTRIBUTES




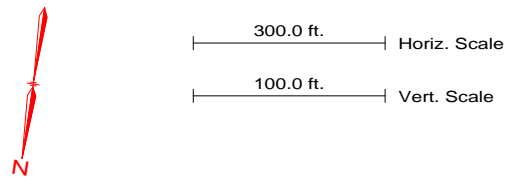
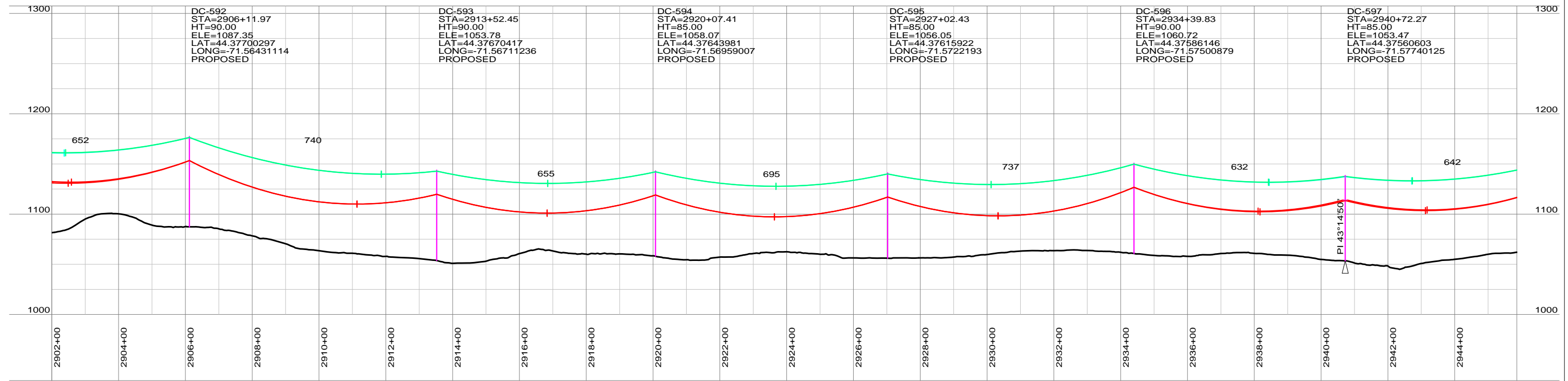
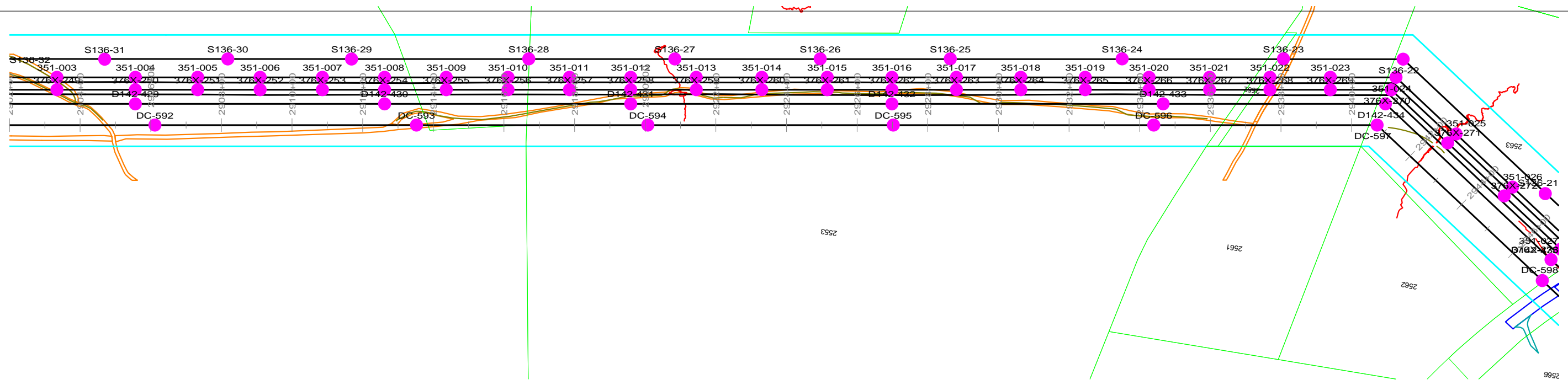
REVISION HISTORY				
A	10/06/15	ISSUED FOR PERMIT USE		
 THE NORTHERN PASS		NORTHERN PASS LLC		
		TITLE CONCEPTUAL PLAN & PROFILE PROPOSED HVDC N2 3720/3731 LINE		
BY	REV. NO.	DATE	SIZE	PAGE NO. 34 OF 39



PRELIMINARY NOT FOR CONSTRUCTION


NOTES
1. REFER TO PROJECT MAPS FOR AERIAL MAPS AND ADDITIONAL ATTRIBUTES

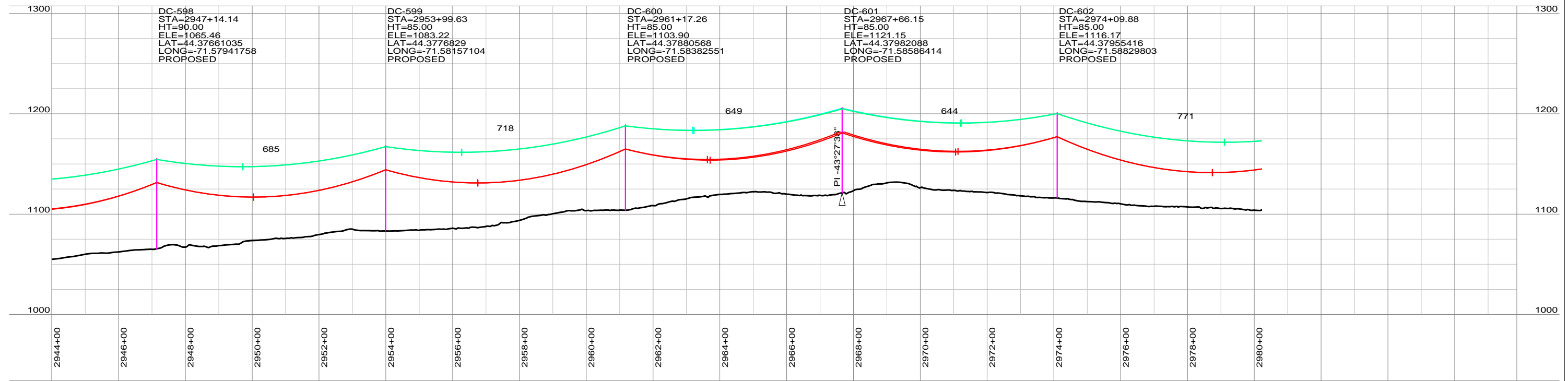
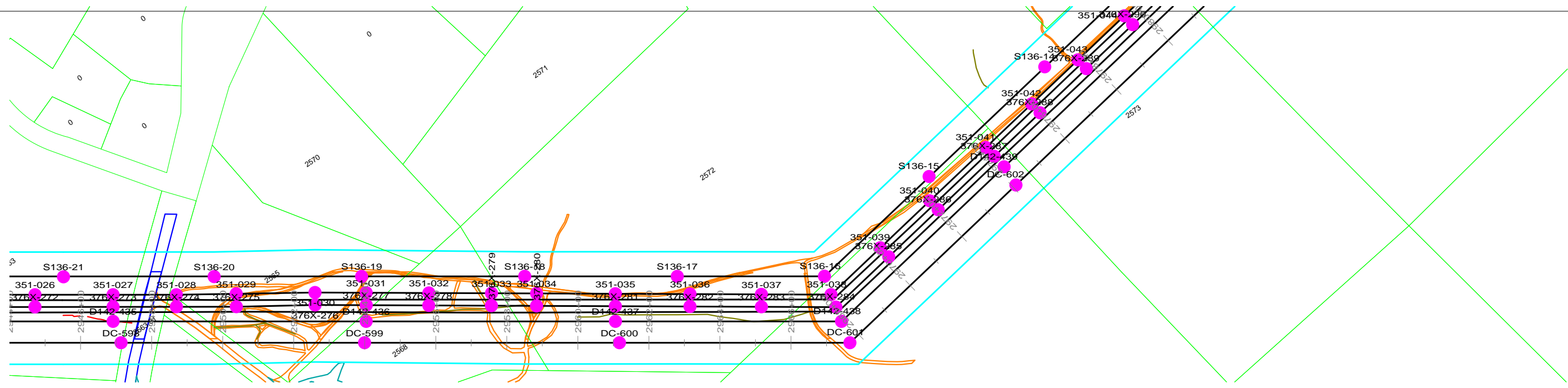
REVISION HISTORY				
A	10/06/15	ISSUED FOR PERMIT USE		
 THE NORTHERN PASS		NORTHERN PASS LLC TITLE: CONCEPTUAL PLAN & PROFILE PROPOSED HVDC N2 3720/3731 LINE		
BY	REV. NO.	DATE	SIZE	PAGE NO. 35 OF 39



PRELIMINARY NOT FOR CONSTRUCTION

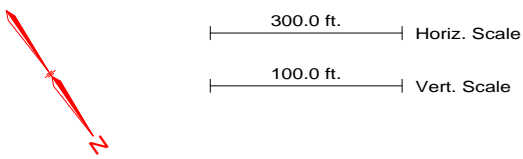
NOTES
1. REFER TO PROJECT MAPS FOR AERIAL MAPS AND ADDITIONAL ATTRIBUTES

REVISION HISTORY				
A	10/06/15	ISSUED FOR PERMIT USE		
 THE NORTHERN PASS		NORTHERN PASS LLC		
		TITLE CONCEPTUAL PLAN & PROFILE PROPOSED HVDC N2 3720/3731 LINE		
BY	REV. NO.	DATE	SIZE	PAGE NO. 36 OF 39

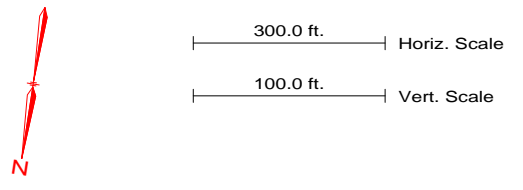
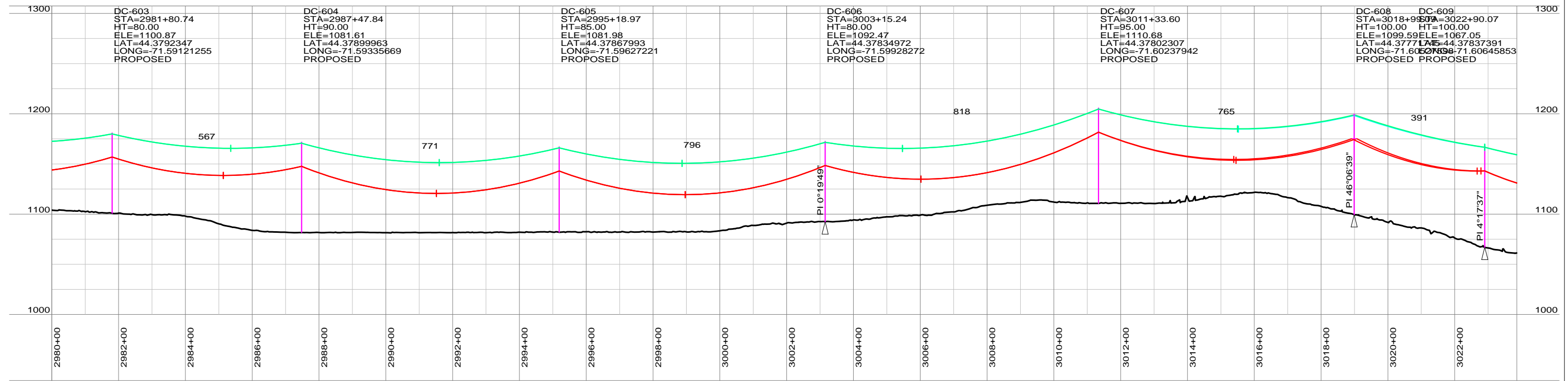
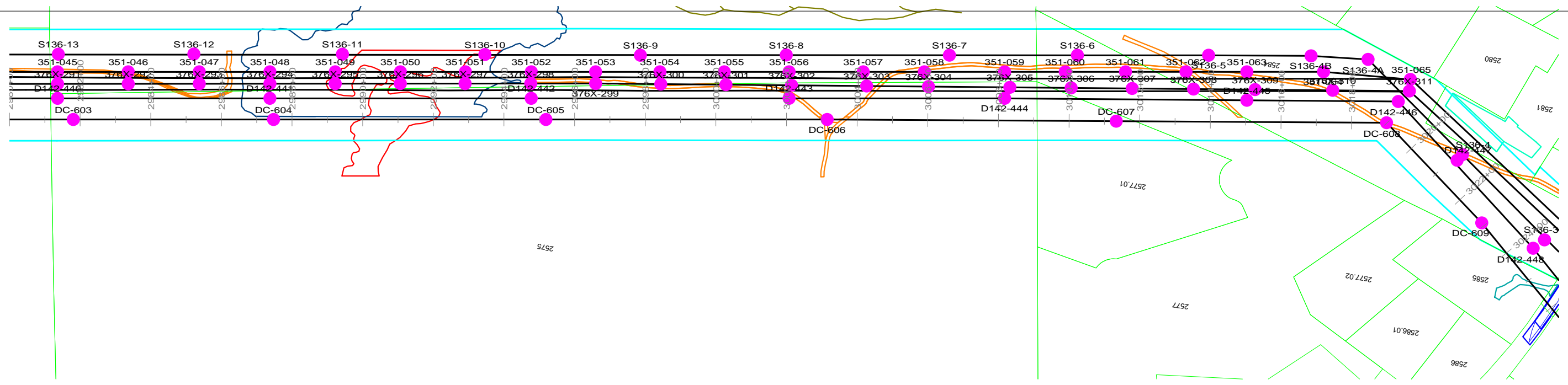


PRELIMINARY NOT FOR CONSTRUCTION

NOTES
1. REFER TO PROJECT MAPS FOR AERIAL MAPS AND ADDITIONAL ATTRIBUTES



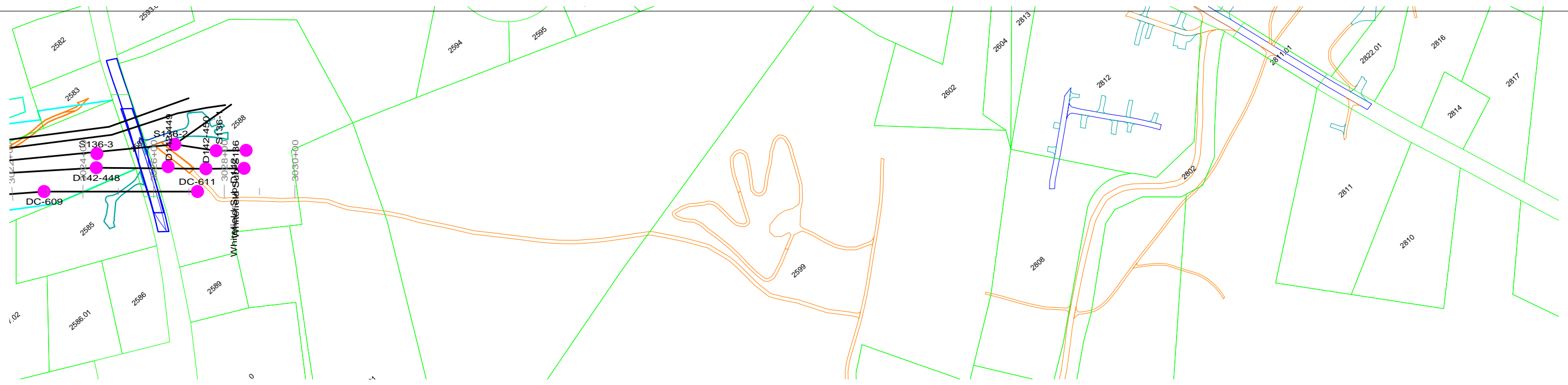
REVISION HISTORY				
A	10/06/15	ISSUED FOR PERMIT USE		
		NORTHERN PASS LLC TITLE: CONCEPTUAL PLAN & PROFILE PROPOSED HVDC N2 3720/3731 LINE		
		BY	REV. NO.	DATE
		SIZE	PAGE NO.	37 OF 39



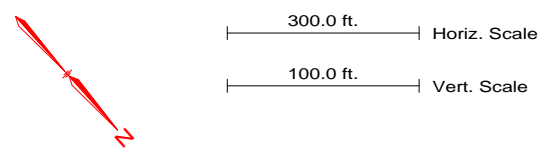
PRELIMINARY NOT FOR CONSTRUCTION

NOTES
1. REFER TO PROJECT MAPS FOR AERIAL MAPS AND ADDITIONAL ATTRIBUTES


REVISION HISTORY				
A	10/06/15	ISSUED FOR PERMIT USE		
		NORTHERN PASS LLC TITLE: CONCEPTUAL PLAN & PROFILE PROPOSED HVDC N2 3720/3731 LINE		
		BY	REV. NO.	DATE
		SIZE	PAGE NO.	38 OF 39

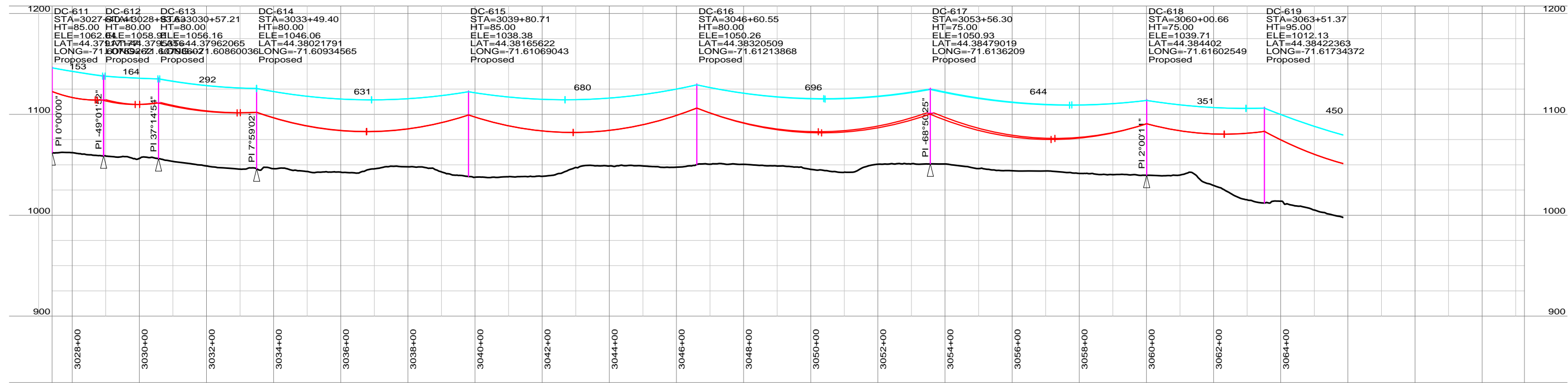
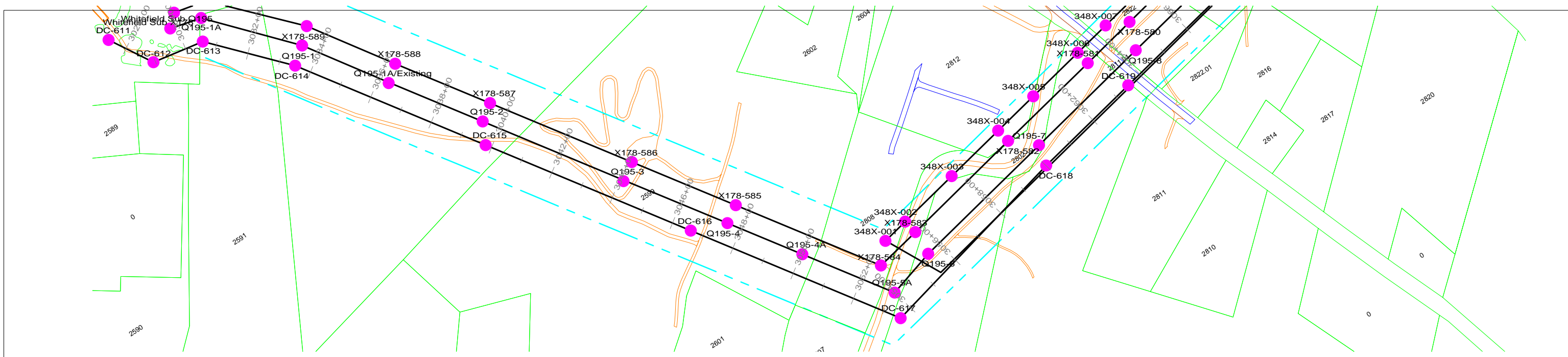


PRELIMINARY NOT FOR CONSTRUCTION



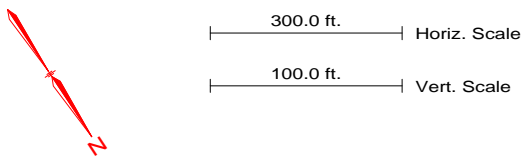
NOTES
 1. REFER TO PROJECT MAPS FOR AERIAL MAPS AND ADDITIONAL ATTRIBUTES

REVISION HISTORY				
A	10/06/15	ISSUED FOR PERMIT USE		
 THE NORTHERN PASS		NORTHERN PASS LLC		
		TITLE CONCEPTUAL PLAN & PROFILE PROPOSED HVDC N2 3720/3731 LINE		
BY	REV. NO.	DATE	SIZE	PAGE NO. 39 OF 39

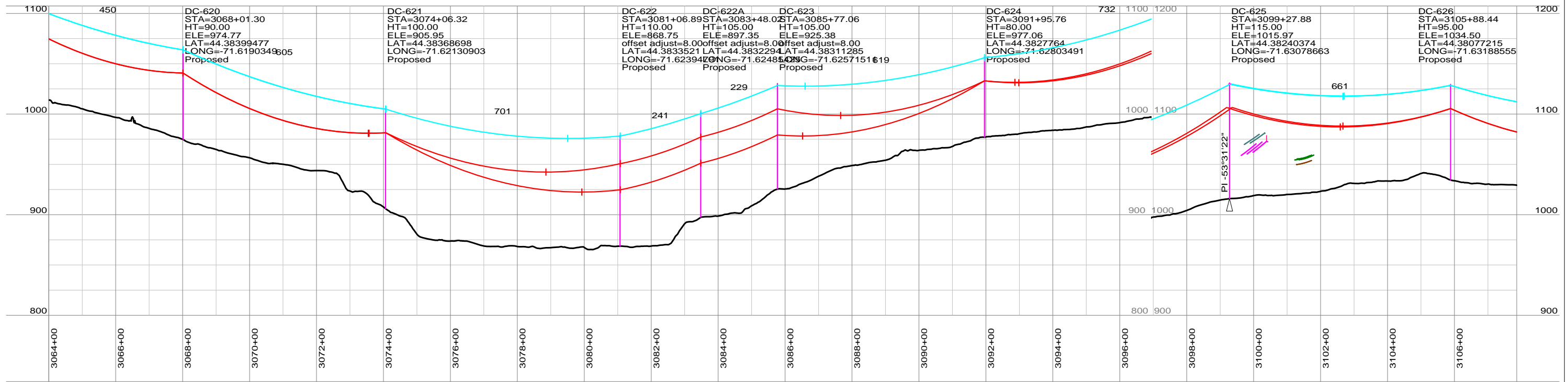
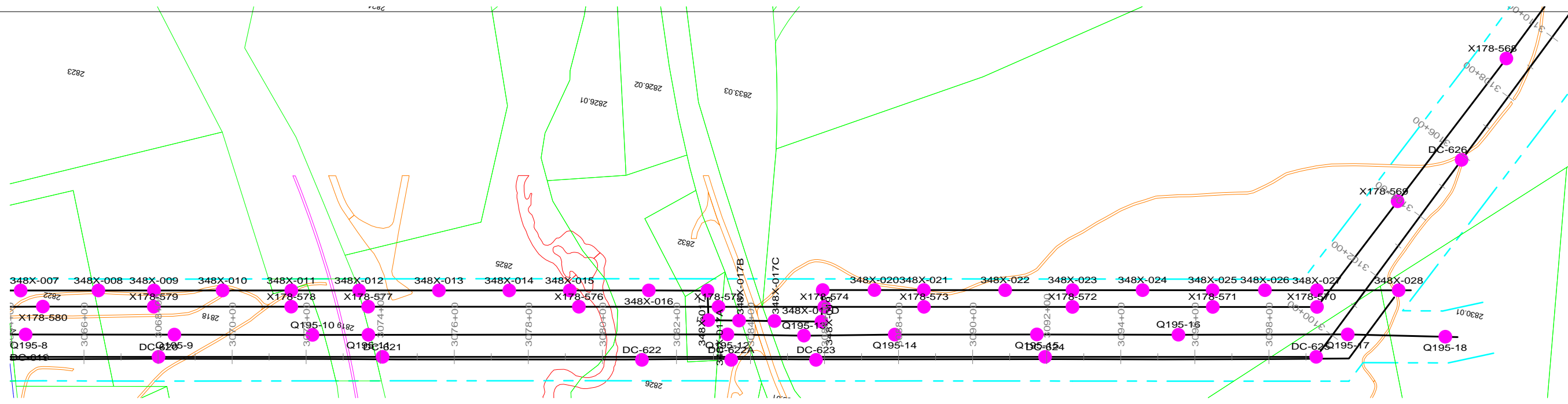


PRELIMINARY NOT FOR CONSTRUCTION

NOTES
1. REFER TO PROJECT MAPS FOR AERIAL MAPS AND ADDITIONAL ATTRIBUTES

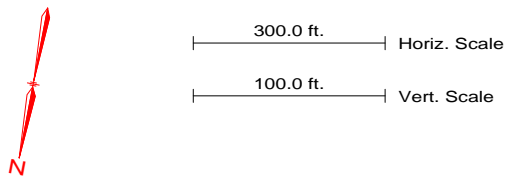


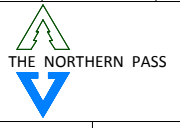
REVISION HISTORY				
A	10/06/15	ISSUED FOR PERMIT USE		
		NORTHERN PASS LLC TITLE CONCEPTUAL PLAN & PROFILE PROPOSED HVDC C1 3720/3731 LINE		
		BY	REV. NO.	DATE
		SIZE	PAGE NO.	1 OF 14

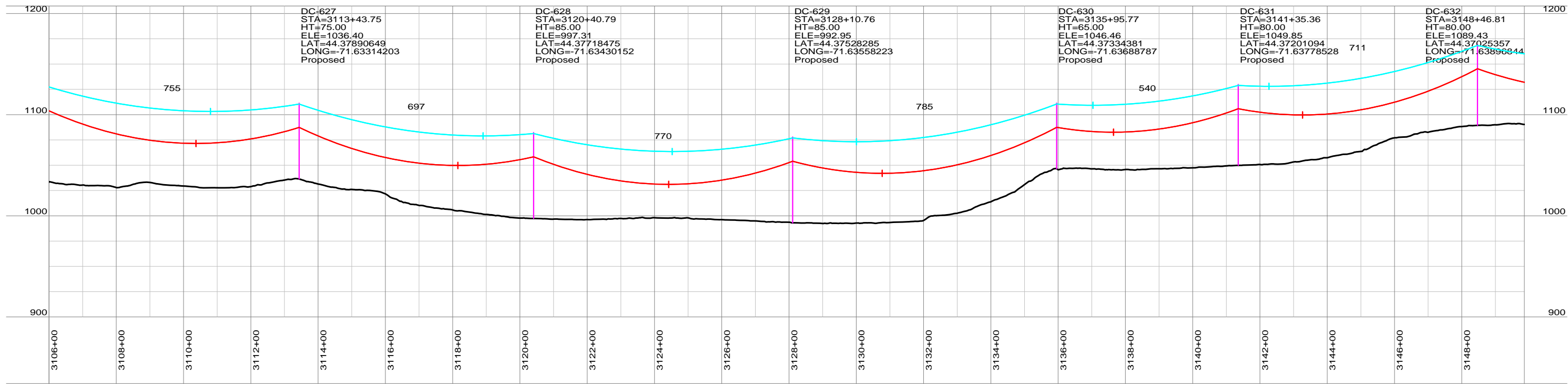
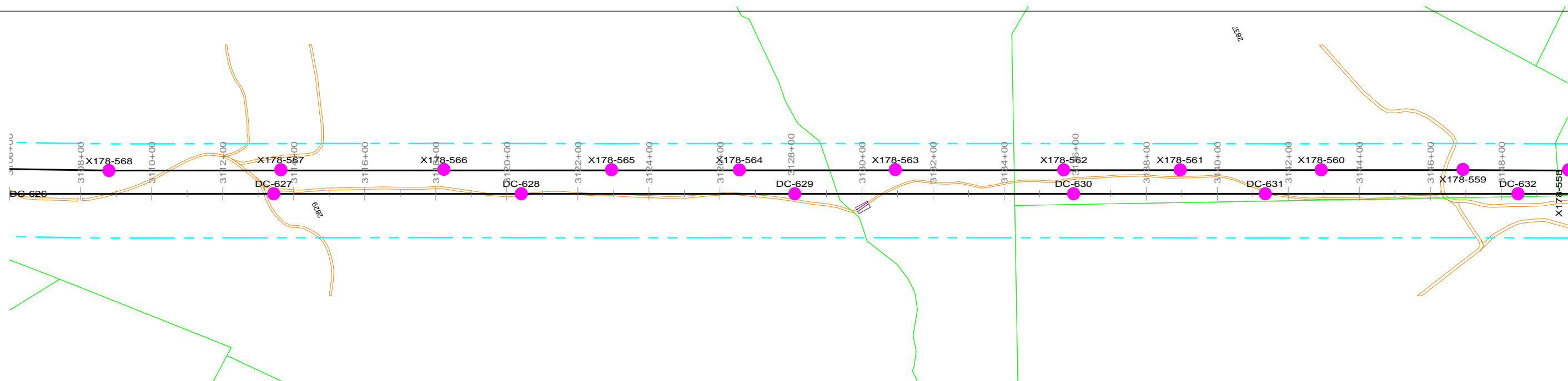


PRELIMINARY NOT FOR CONSTRUCTION

NOTES
1. REFER TO PROJECT MAPS FOR AERIAL MAPS AND ADDITIONAL ATTRIBUTES

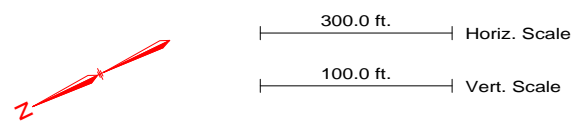



REVISION HISTORY				
A	10/06/15	ISSUED FOR PERMIT USE		
 THE NORTHERN PASS		NORTHERN PASS LLC		
		TITLE CONCEPTUAL PLAN & PROFILE PROPOSED HVDC C1 3720/3731 LINE		
BY	REV. NO.	DATE	SIZE	PAGE NO. 2 OF 14

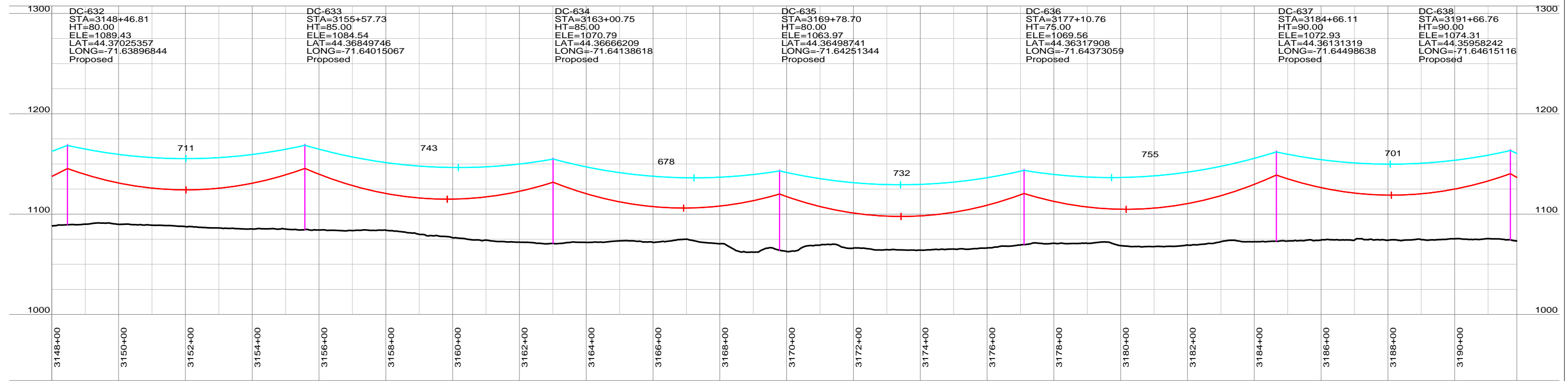
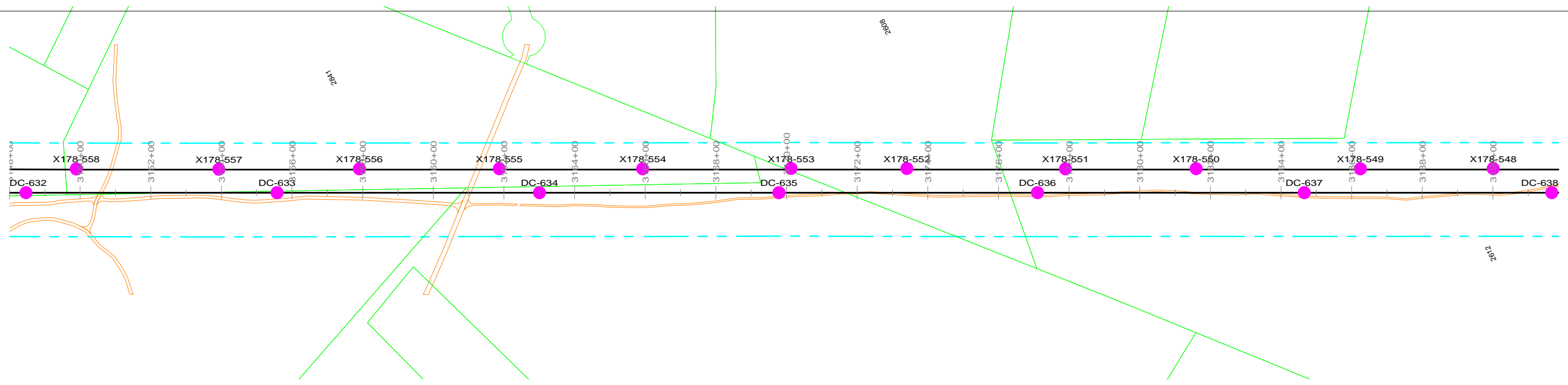


PRELIMINARY NOT FOR CONSTRUCTION

NOTES
1. REFER TO PROJECT MAPS FOR AERIAL MAPS AND ADDITIONAL ATTRIBUTES

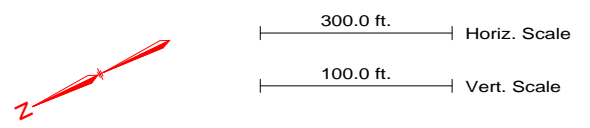



REVISION HISTORY				
A	10/06/15	ISSUED FOR PERMIT USE		
 THE NORTHERN PASS		NORTHERN PASS LLC		
		TITLE CONCEPTUAL PLAN & PROFILE PROPOSED HVDC C1 3720/3731 LINE		
BY	REV. NO.	DATE	SIZE	PAGE NO. 3 OF 14

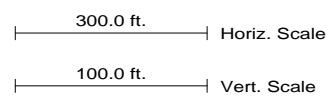

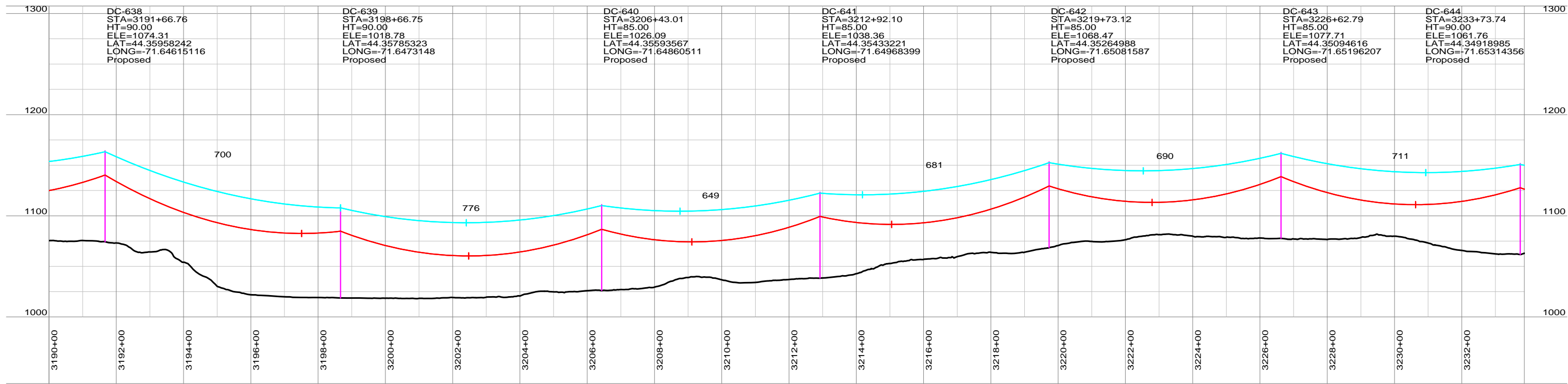
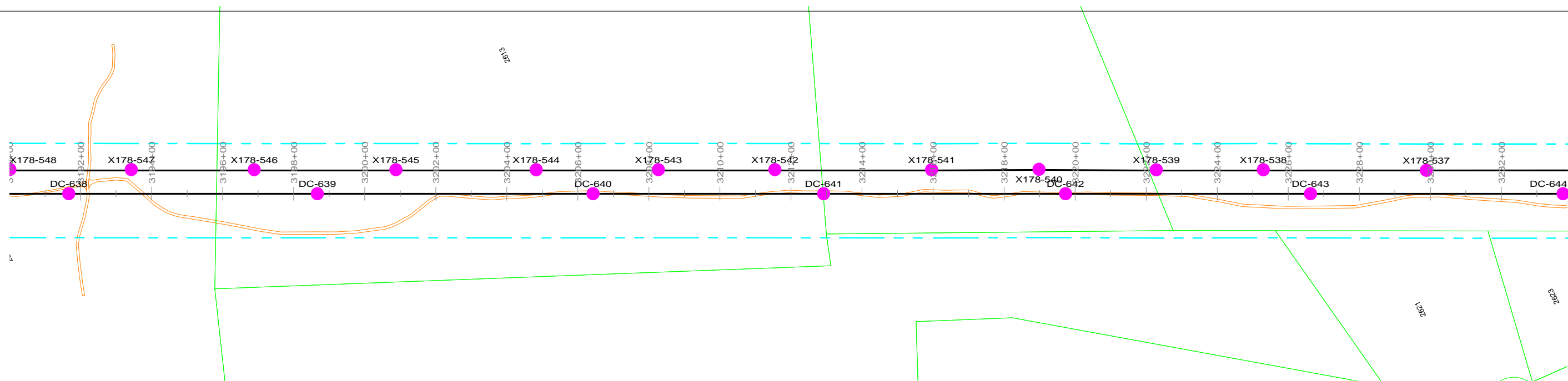


PRELIMINARY NOT FOR CONSTRUCTION

NOTES
1. REFER TO PROJECT MAPS FOR AERIAL MAPS AND ADDITIONAL ATTRIBUTES




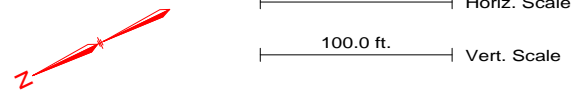
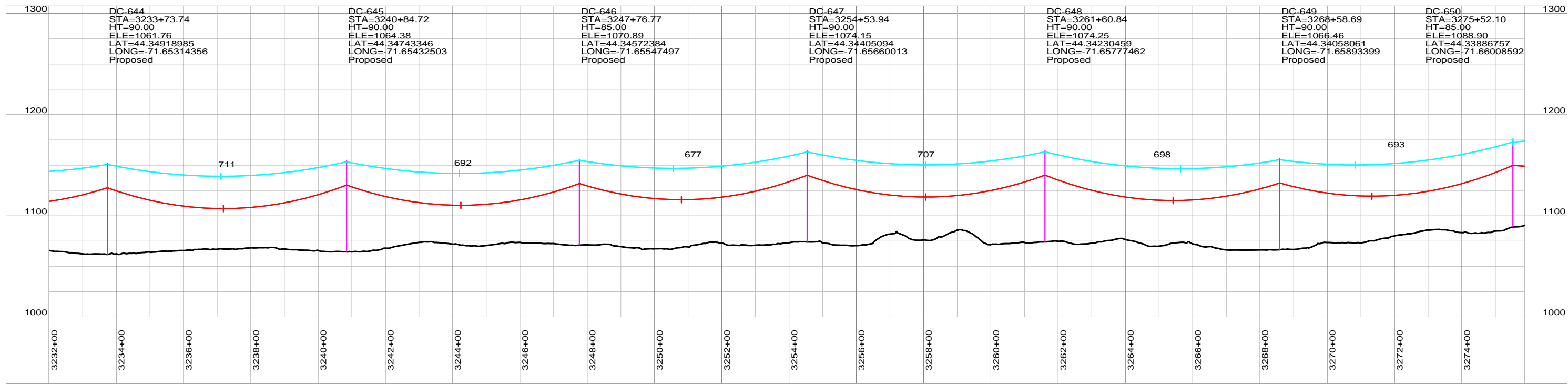
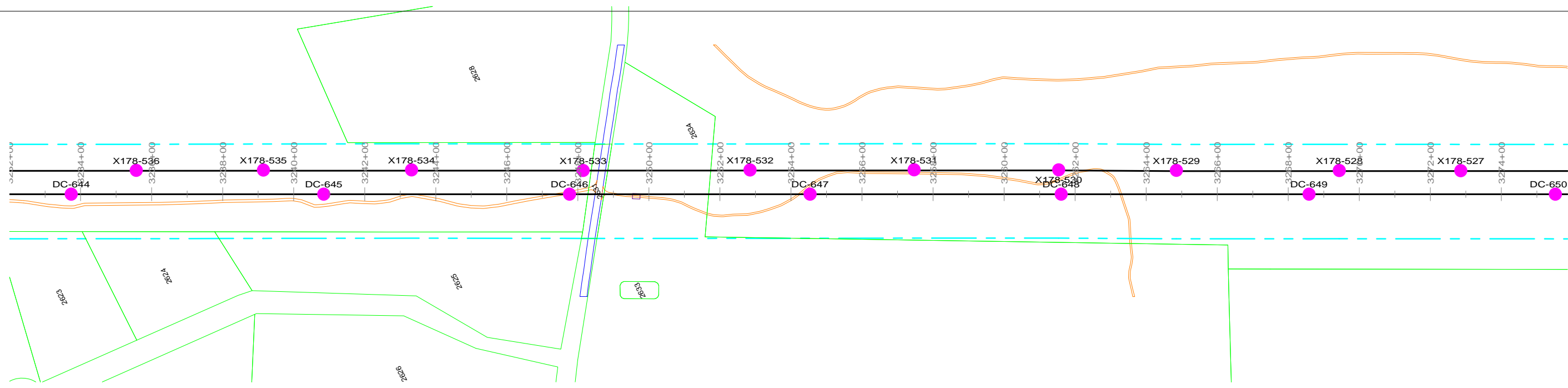
REVISION HISTORY				
A	10/06/15	ISSUED FOR PERMIT USE		
 THE NORTHERN PASS		NORTHERN PASS LLC		
		TITLE CONCEPTUAL PLAN & PROFILE PROPOSED HVDC C1 3720/3731 LINE		
BY	REV. NO.	DATE	SIZE	PAGE NO. 4 OF 14



PRELIMINARY NOT FOR CONSTRUCTION


NOTES
1. REFER TO PROJECT MAPS FOR AERIAL MAPS AND ADDITIONAL ATTRIBUTES

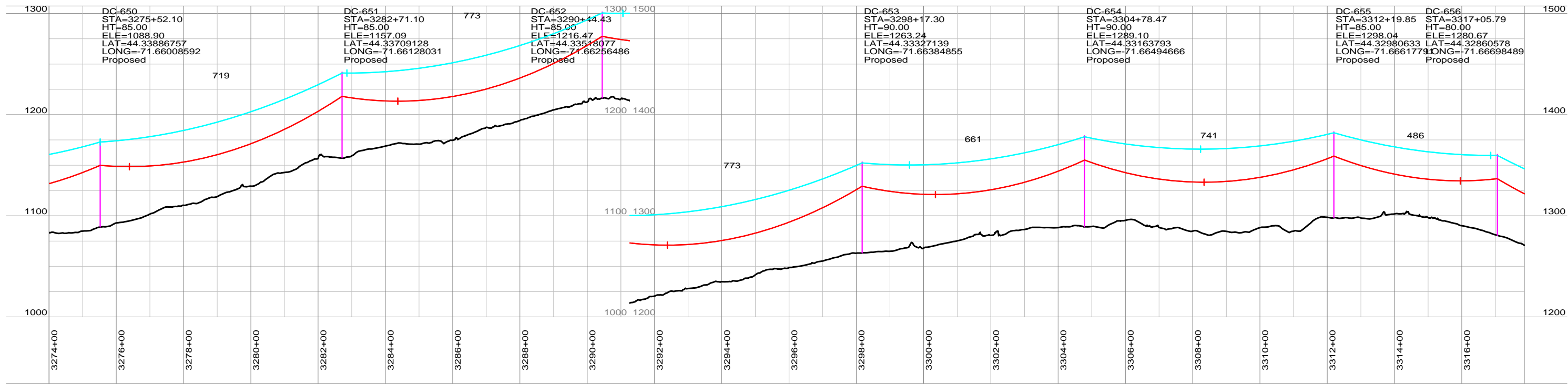
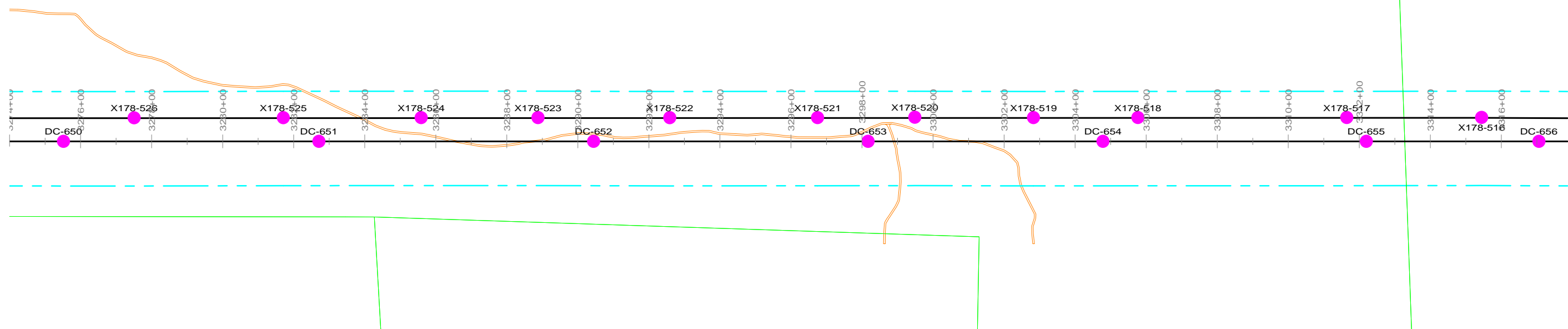
REVISION HISTORY				
A	10/06/15	ISSUED FOR PERMIT USE		
 THE NORTHERN PASS		NORTHERN PASS LLC		
		TITLE CONCEPTUAL PLAN & PROFILE PROPOSED HVDC C1 3720/3731 LINE		
BY	REV. NO.	DATE	SIZE	PAGE NO. 5 OF 14



PRELIMINARY NOT FOR CONSTRUCTION

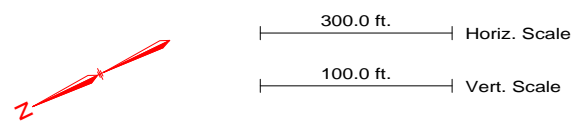
NOTES
1. REFER TO PROJECT MAPS FOR AERIAL MAPS AND ADDITIONAL ATTRIBUTES


REVISION HISTORY				
A	10/06/15	ISSUED FOR PERMIT USE		
 THE NORTHERN PASS		NORTHERN PASS LLC		
		TITLE CONCEPTUAL PLAN & PROFILE PROPOSED HVDC C1 3720/3731 LINE		
BY	REV. NO.	DATE	SIZE	PAGE NO. 6 OF 14

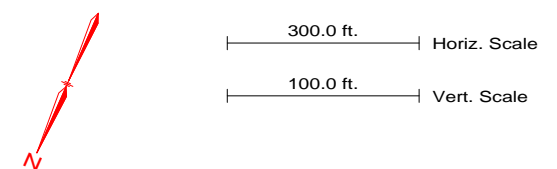
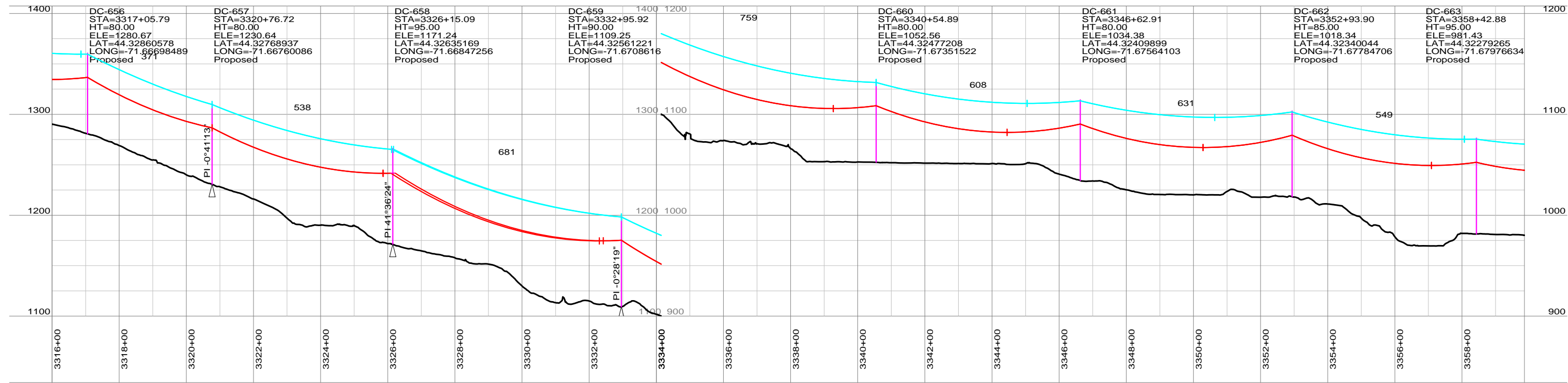
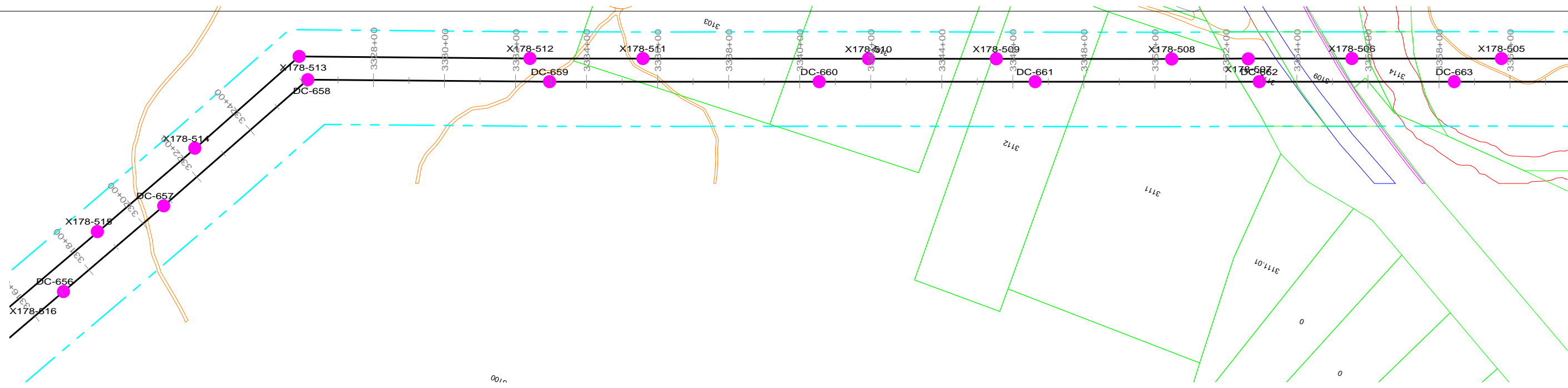


PRELIMINARY NOT FOR CONSTRUCTION

NOTES
1. REFER TO PROJECT MAPS FOR AERIAL MAPS AND ADDITIONAL ATTRIBUTES




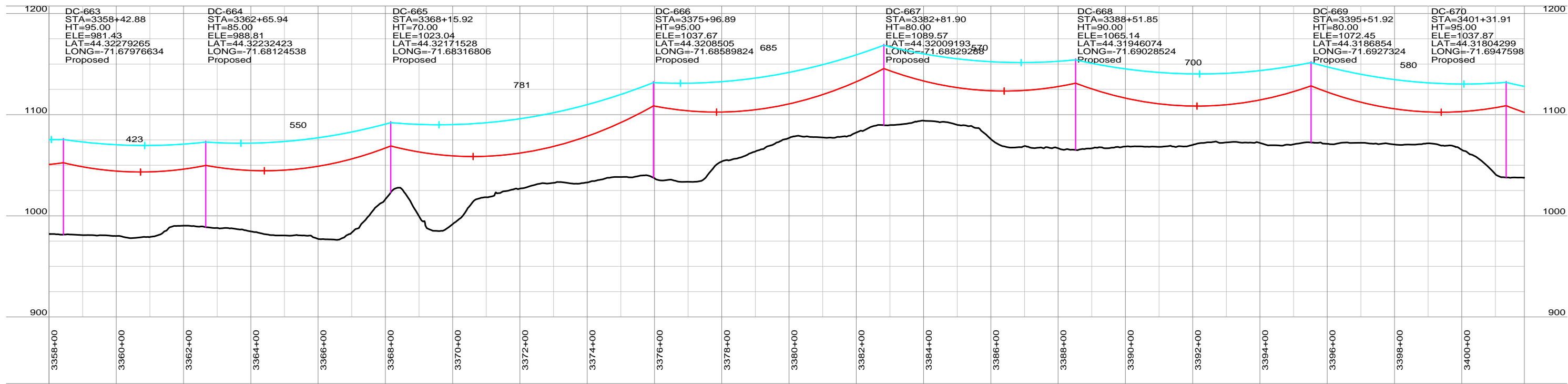
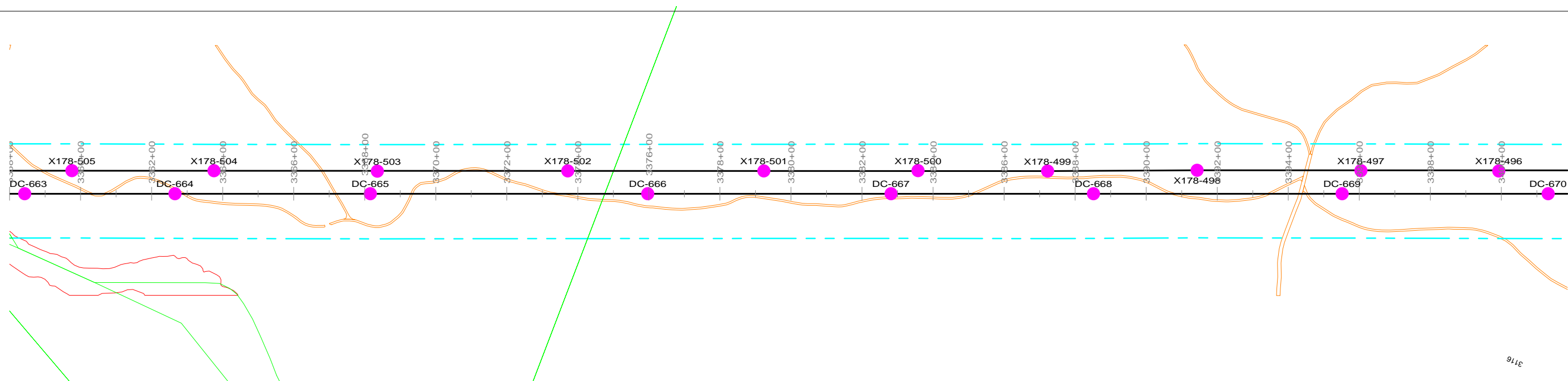
REVISION HISTORY				
A	10/06/15	ISSUED FOR PERMIT USE		
 THE NORTHERN PASS		NORTHERN PASS LLC		
		TITLE CONCEPTUAL PLAN & PROFILE PROPOSED HVDC C1 3720/3731 LINE		
BY	REV. NO.	DATE	SIZE	PAGE NO. 7 OF 14



PRELIMINARY NOT FOR CONSTRUCTION

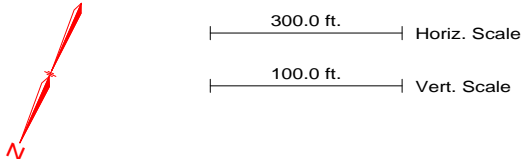
NOTES
1. REFER TO PROJECT MAPS FOR AERIAL MAPS AND ADDITIONAL ATTRIBUTES


REVISION HISTORY				
A	10/06/15	ISSUED FOR PERMIT USE		
 THE NORTHERN PASS		NORTHERN PASS LLC		
		TITLE CONCEPTUAL PLAN & PROFILE PROPOSED HVDC C1 3720/3731 LINE		
BY	REV. NO.	DATE	SIZE	PAGE NO. 8 OF 14

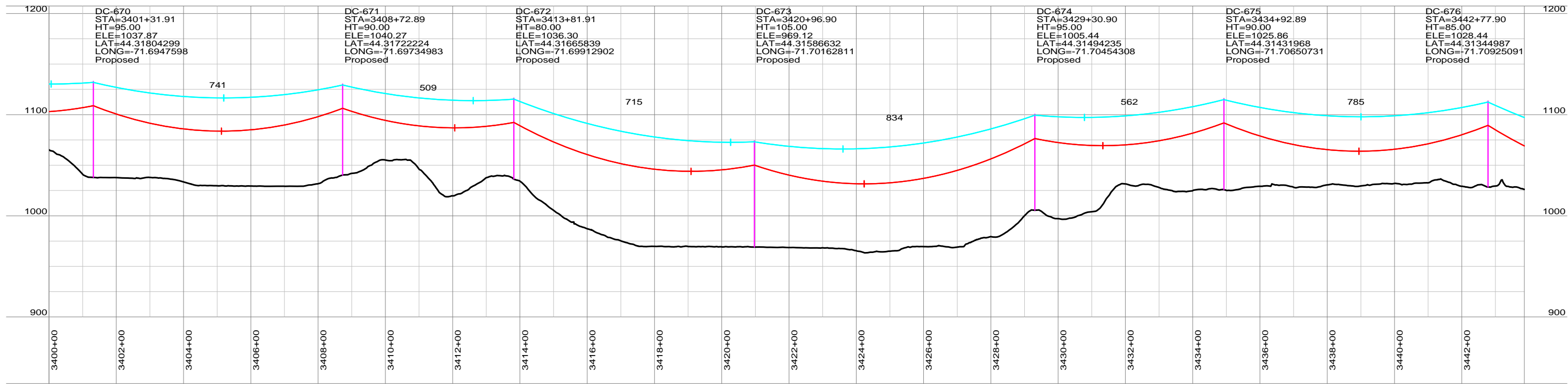
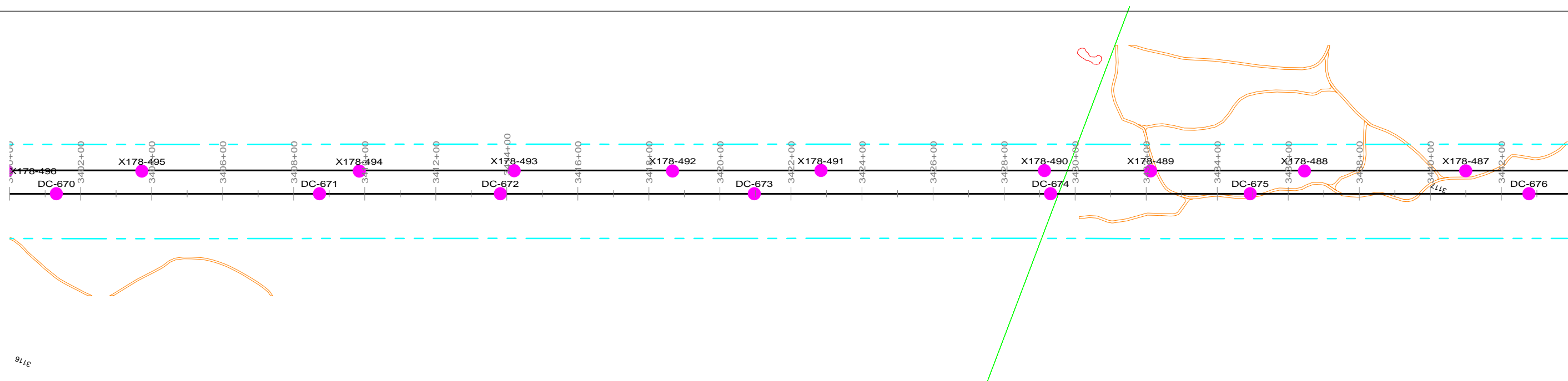


PRELIMINARY NOT FOR CONSTRUCTION

NOTES
1. REFER TO PROJECT MAPS FOR AERIAL MAPS AND ADDITIONAL ATTRIBUTES

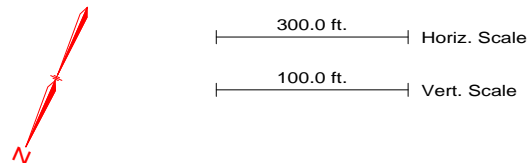



REVISION HISTORY				
A	10/06/15	ISSUED FOR PERMIT USE		
 THE NORTHERN PASS		NORTHERN PASS LLC		
		TITLE CONCEPTUAL PLAN & PROFILE PROPOSED HVDC C1 3720/3731 LINE		
BY	REV. NO.	DATE	SIZE	PAGE NO. 9 OF 14

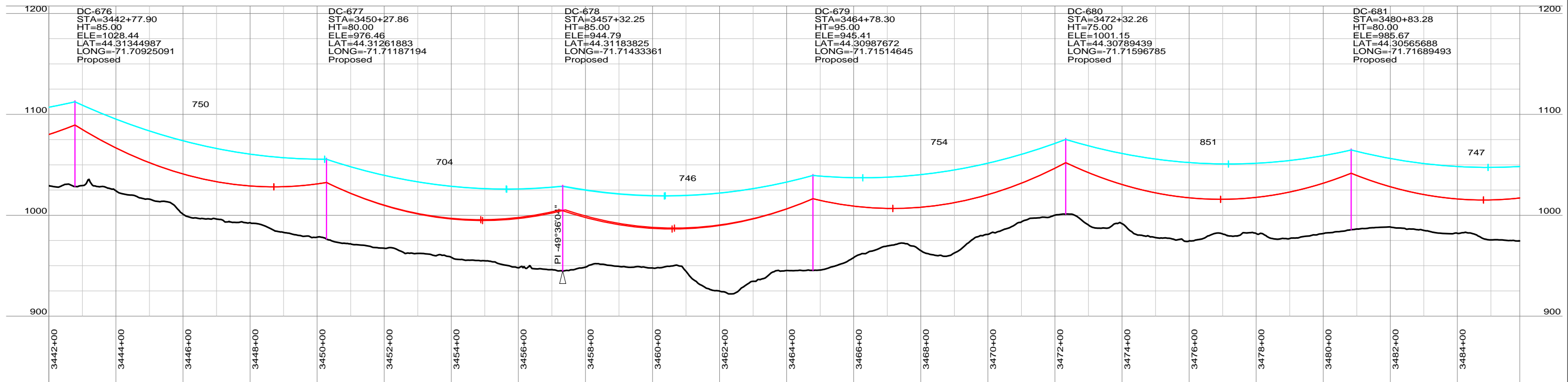
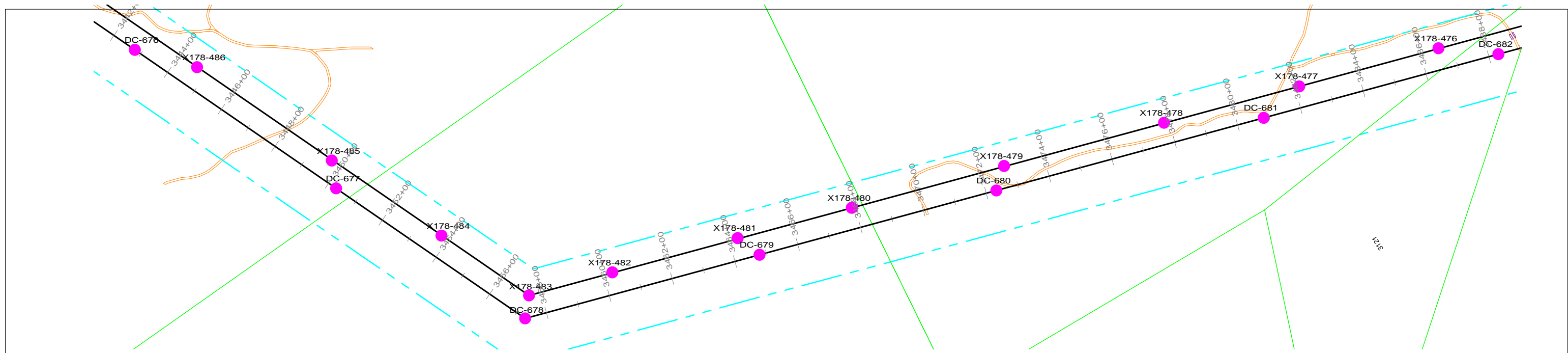


PRELIMINARY NOT FOR CONSTRUCTION

NOTES
1. REFER TO PROJECT MAPS FOR AERIAL MAPS AND ADDITIONAL ATTRIBUTES



REVISION HISTORY				
A	10/06/15	ISSUED FOR PERMIT USE		
 THE NORTHERN PASS		NORTHERN PASS LLC		
		TITLE CONCEPTUAL PLAN & PROFILE PROPOSED HVDC C1 3720/3731 LINE		
BY	REV. NO.	DATE	SIZE	PAGE NO. 10 OF 14

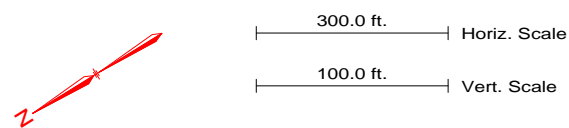



DC-676 STA=3442+77.90 HT=85.00 ELE=1028.44 LAT=44.31344987 LONG=-71.70925091 Proposed	DC-677 STA=3450+27.86 HT=80.00 ELE=976.46 LAT=44.31261883 LONG=-71.71187194 Proposed	DC-678 STA=3457+32.25 HT=85.00 ELE=944.79 LAT=44.31183825 LONG=-71.71433361 Proposed	DC-679 STA=3464+78.30 HT=95.00 ELE=945.41 LAT=44.30987672 LONG=-71.71514645 Proposed	DC-680 STA=3472+32.26 HT=75.00 ELE=1001.15 LAT=44.30789439 LONG=-71.71596785 Proposed	DC-681 STA=3480+83.28 HT=80.00 ELE=985.67 LAT=44.30565688 LONG=-71.71689493 Proposed
---	--	--	--	---	--

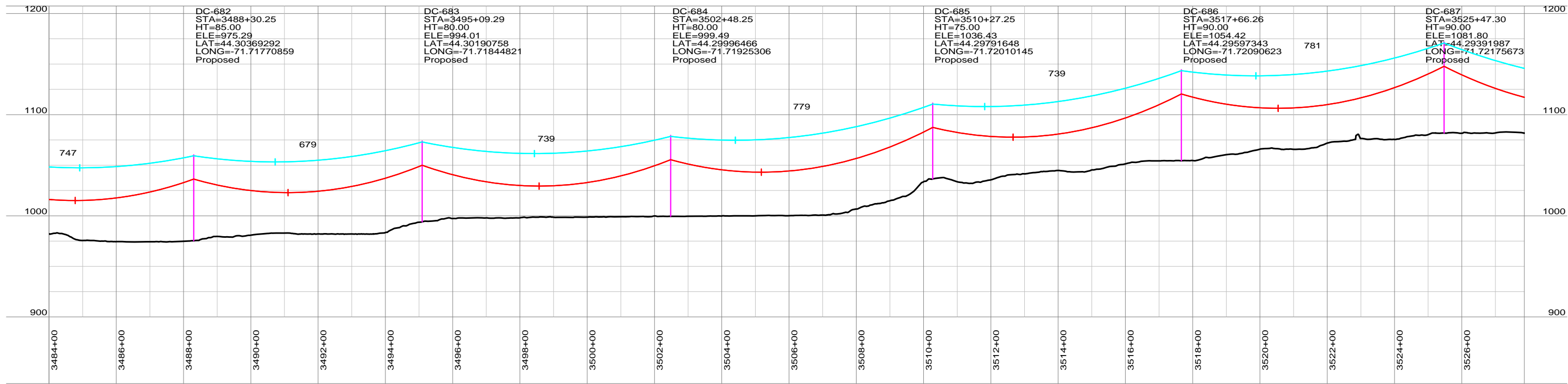
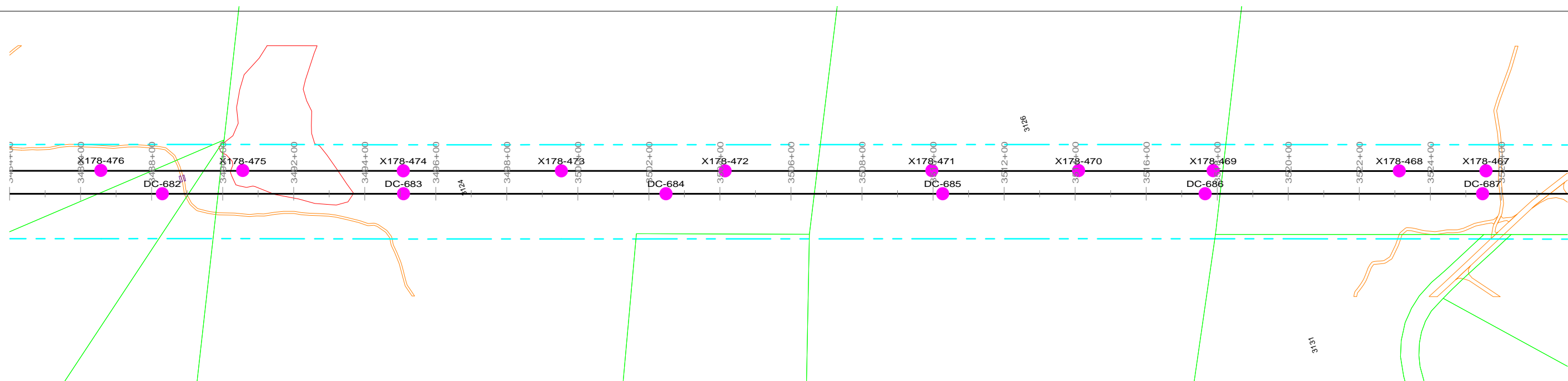
PRELIMINARY NOT FOR CONSTRUCTION

NOTES

- REFER TO PROJECT MAPS FOR AERIAL MAPS AND ADDITIONAL ATTRIBUTES

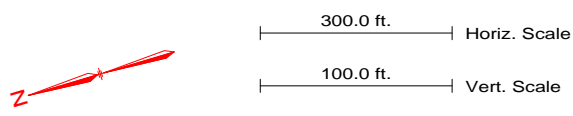



REVISION HISTORY				
A	10/06/15	ISSUED FOR PERMIT USE		
 THE NORTHERN PASS		NORTHERN PASS LLC		
		TITLE CONCEPTUAL PLAN & PROFILE PROPOSED HVDC C1 3720/3731 LINE		
BY	REV. NO.	DATE	SIZE	PAGE NO. 11 OF 14

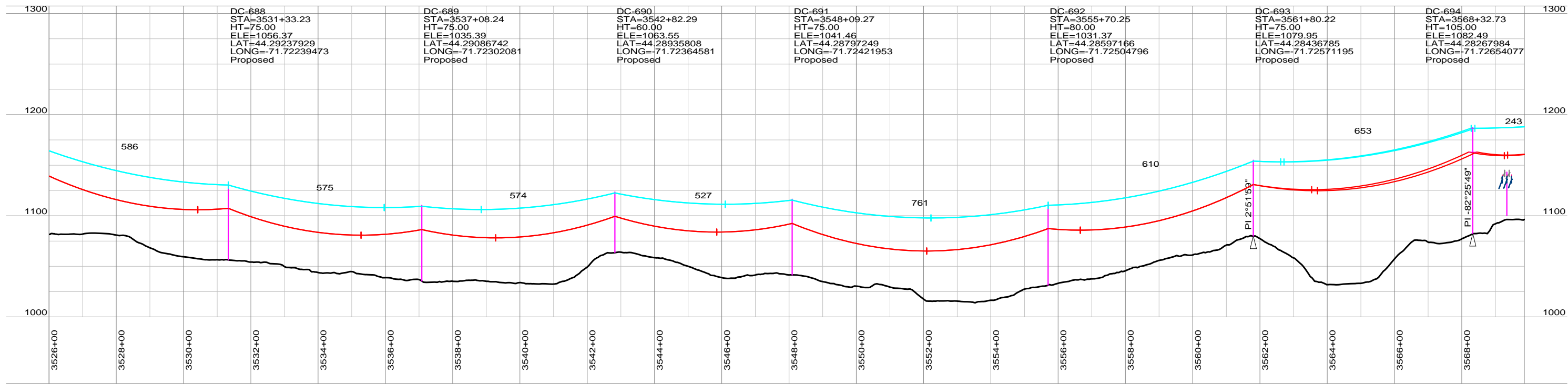
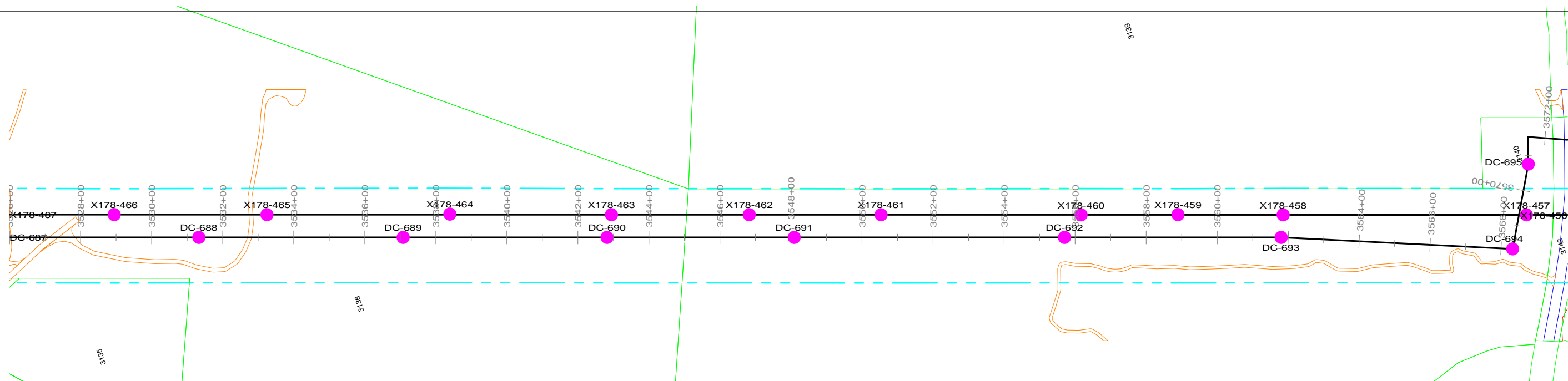


PRELIMINARY NOT FOR CONSTRUCTION

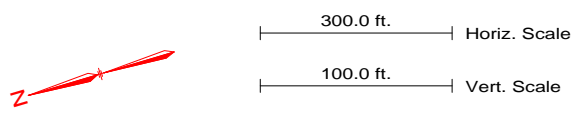
NOTES
1. REFER TO PROJECT MAPS FOR AERIAL MAPS AND ADDITIONAL ATTRIBUTES



REVISION HISTORY				
A	10/06/15	ISSUED FOR PERMIT USE		
 THE NORTHERN PASS		NORTHERN PASS LLC TITLE: CONCEPTUAL PLAN & PROFILE PROPOSED HVDC C1 3720/3731 LINE		
BY	REV. NO.	DATE	SIZE	PAGE NO. 12 OF 14





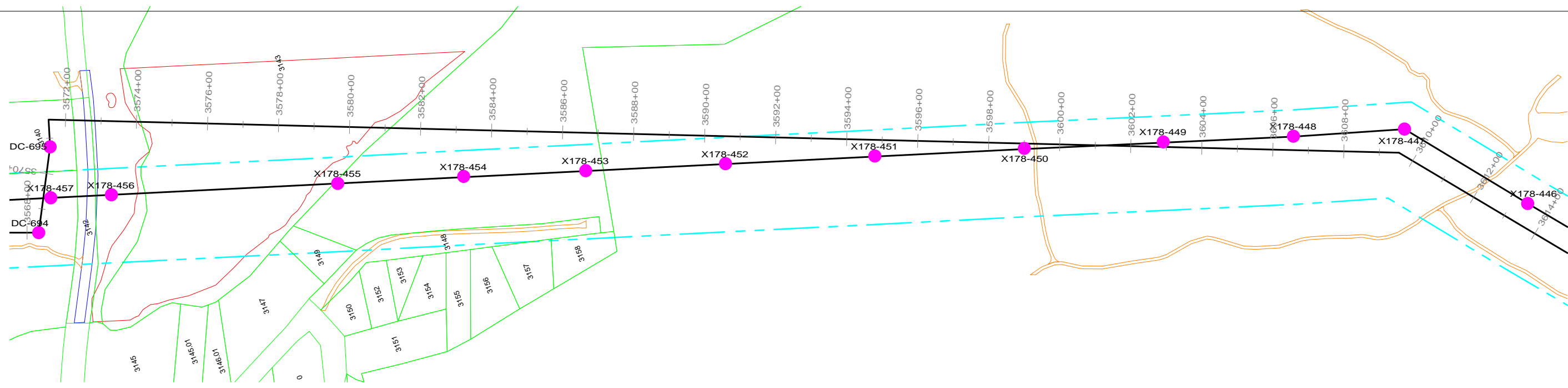
DC-688	DC-689	DC-690	DC-691	DC-692	DC-693	DC-694
STA=3531+33.23	STA=3537+08.24	STA=3542+82.29	STA=3548+09.27	STA=3555+70.25	STA=3561+80.22	STA=3568+32.73
HT=75.00	HT=75.00	HT=60.00	HT=75.00	HT=80.00	HT=75.00	HT=105.00
ELE=1056.37	ELE=1035.39	ELE=1063.55	ELE=1041.46	ELE=1031.37	ELE=1079.95	ELE=1082.49
LAT=44.29237929	LAT=44.29086742	LAT=44.28935808	LAT=44.28797249	LAT=44.28597166	LAT=44.28436785	LAT=44.28267984
LONG=-71.72239473	LONG=-71.72302081	LONG=-71.72364581	LONG=-71.72421953	LONG=-71.72504796	LONG=-71.72571195	LONG=-71.72654077
Proposed	Proposed	Proposed	Proposed	Proposed	Proposed	Proposed



PRELIMINARY NOT FOR CONSTRUCTION

NOTES
1. REFER TO PROJECT MAPS FOR AERIAL MAPS AND ADDITIONAL ATTRIBUTES

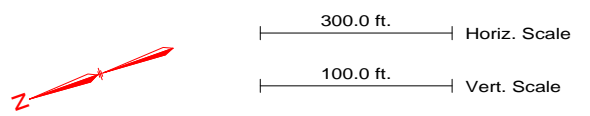
REVISION HISTORY				
A	10/06/15	ISSUED FOR PERMIT USE		
 THE NORTHERN PASS		NORTHERN PASS LLC		
		TITLE CONCEPTUAL PLAN & PROFILE PROPOSED HVDC C1 3720/3731 LINE		
BY	REV. NO.	DATE	SIZE	PAGE NO. 13 OF 14




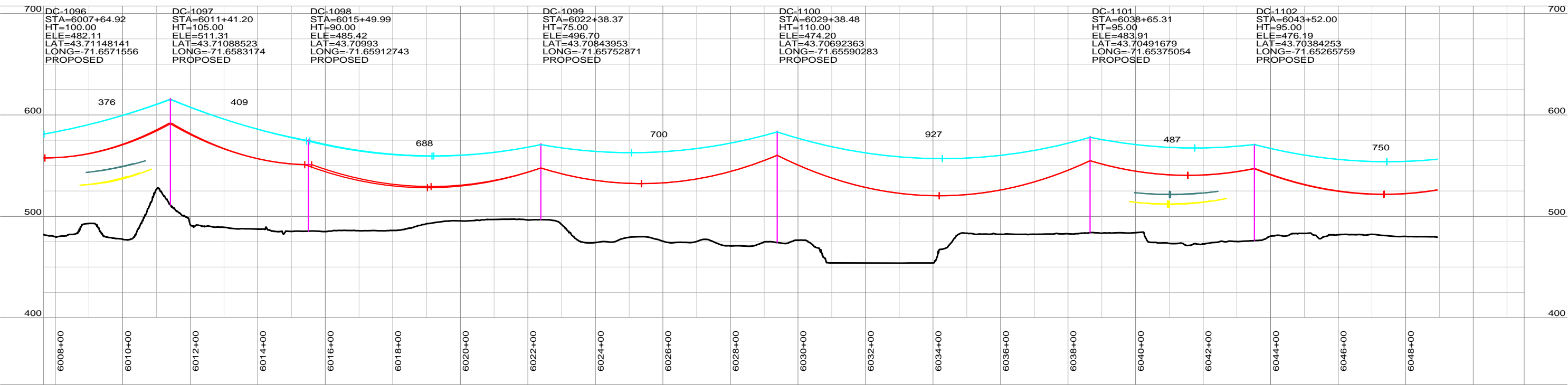
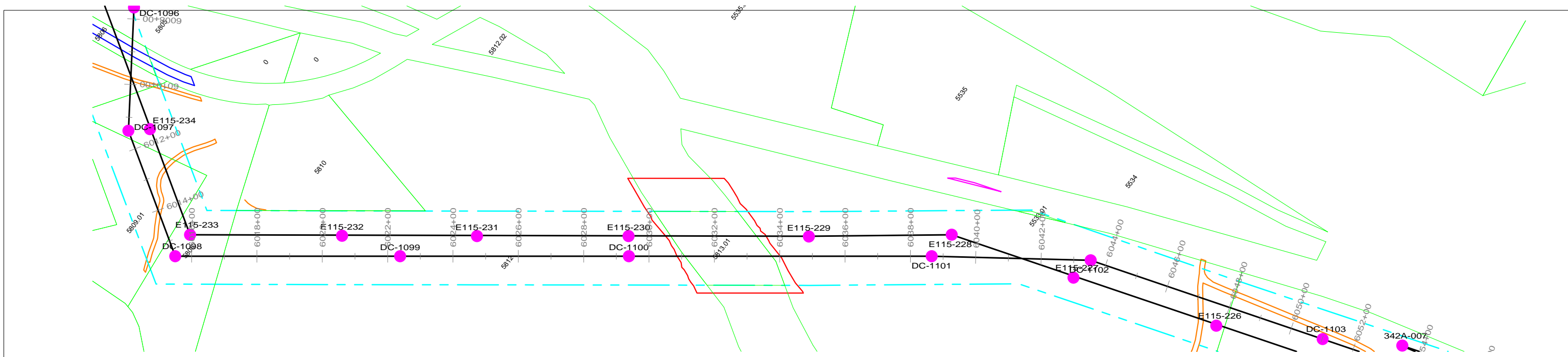
DC-694 STA=3568+32.73 HT=105.00
 DC-695 STA=3570+75.58 HT=95.00
 ELE=1082.49 LAT=44.28267984
 ELE=1096.24 LAT=44.28237743
 LONG=-71.72654000 LONG=-71.72571452
 Proposed Proposed

PRELIMINARY NOT FOR CONSTRUCTION

NOTES
 1. REFER TO PROJECT MAPS FOR AERIAL MAPS AND ADDITIONAL ATTRIBUTES

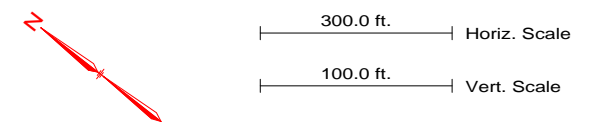



REVISION HISTORY				
A	10/06/15	ISSUED FOR PERMIT USE		
		NORTHERN PASS LLC TITLE CONCEPTUAL PLAN & PROFILE PROPOSED HVDC C1 3720/3731 LINE		
BY	REV. NO.	DATE	SIZE	PAGE NO. 14 OF 14

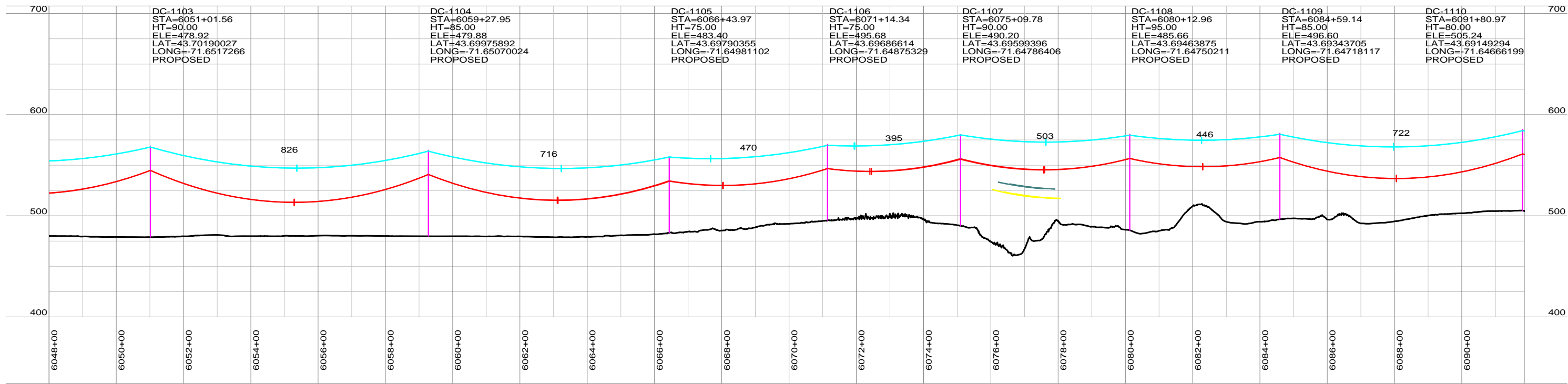
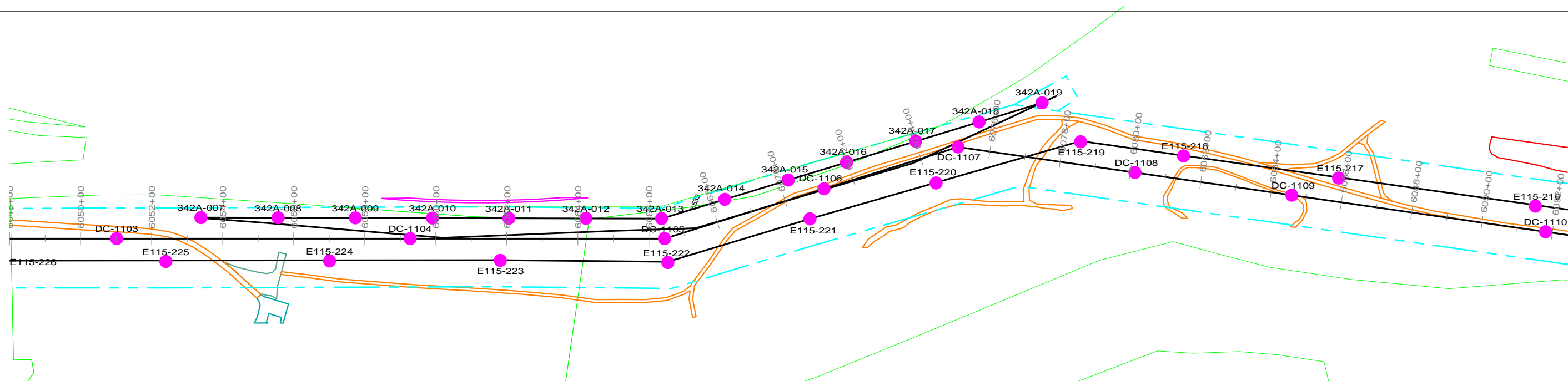


PRELIMINARY NOT FOR CONSTRUCTION

NOTES
1. REFER TO PROJECT MAPS FOR AERIAL MAPS AND ADDITIONAL ATTRIBUTES

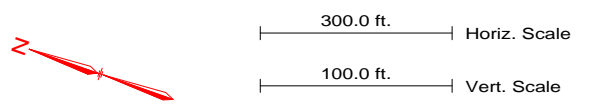



REVISION HISTORY				
A	10/06/15	ISSUED FOR PERMIT USE		
 THE NORTHERN PASS		NORTHERN PASS LLC TITLE: CONCEPTUAL PLAN & PROFILE PROPOSED HVDC C2 3720/3731 LINE		
BY	REV. NO.	DATE	SIZE	PAGE NO. 1 OF 33

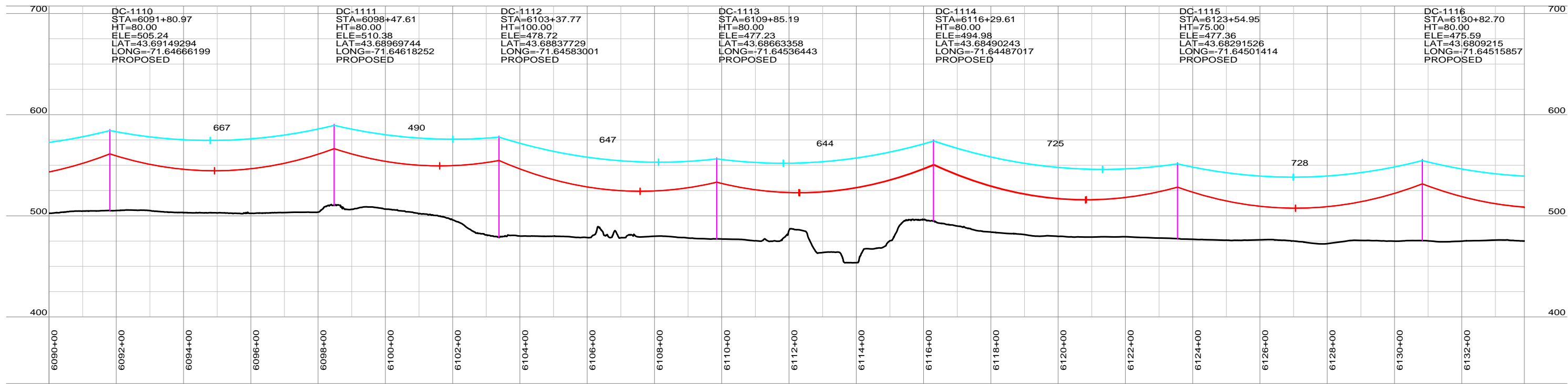
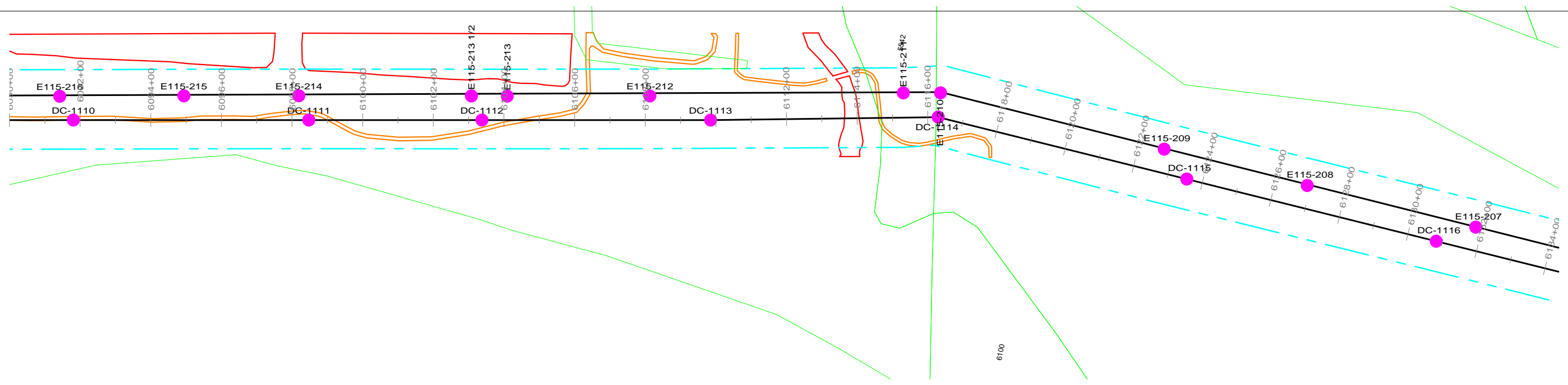


PRELIMINARY NOT FOR CONSTRUCTION

NOTES
1. REFER TO PROJECT MAPS FOR AERIAL MAPS AND ADDITIONAL ATTRIBUTES



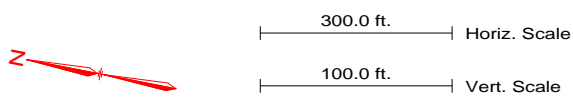
REVISION HISTORY				
A	10/06/15	ISSUED FOR PERMIT USE		
 THE NORTHERN PASS		NORTHERN PASS LLC		
		TITLE CONCEPTUAL PLAN & PROFILE PROPOSED HVDC C2 3720/3731 LINE		
BY	REV. NO.	DATE	SIZE	PAGE NO. 2 OF 33



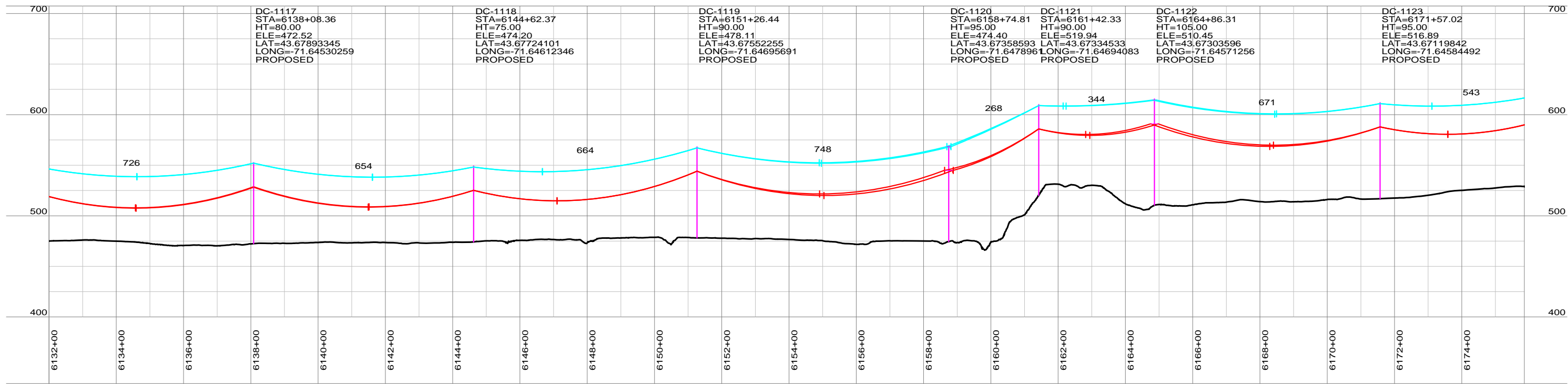
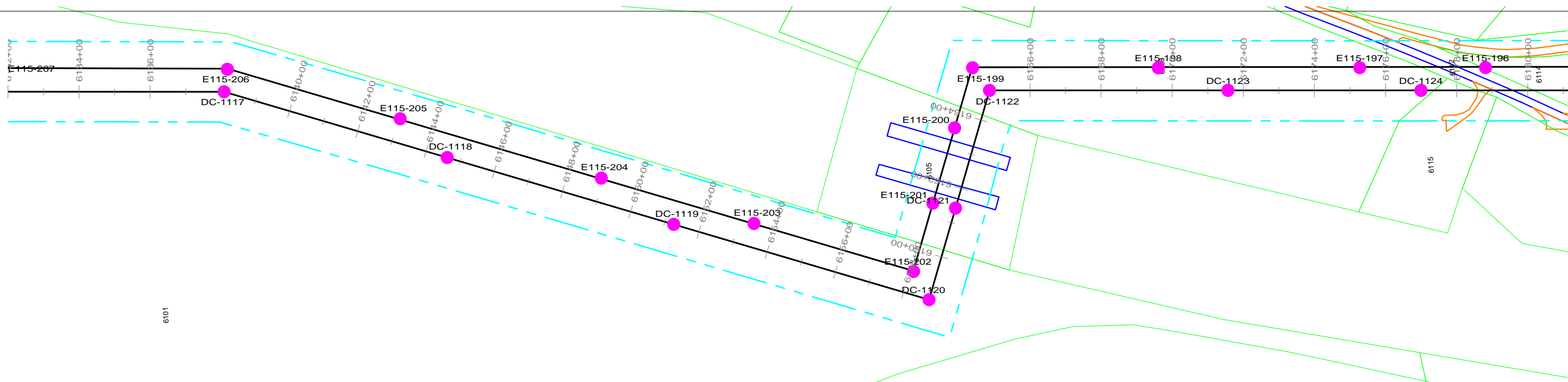
DC-1110 STA=6091+80.97 HT=80.00 ELE=505.24 LAT=43.69149294 LONG=-71.64666199 PROPOSED	DC-1111 STA=6098+47.61 HT=80.00 ELE=510.38 LAT=43.68969744 LONG=-71.64618252 PROPOSED	DC-1112 STA=6103+37.77 HT=100.00 ELE=478.72 LAT=43.68837729 LONG=-71.64583001 PROPOSED	DC-1113 STA=6109+85.19 HT=80.00 ELE=477.23 LAT=43.68663358 LONG=-71.64536443 PROPOSED	DC-1114 STA=6116+29.61 HT=80.00 ELE=494.98 LAT=43.68490243 LONG=-71.64487017 PROPOSED	DC-1115 STA=6123+54.95 HT=75.00 ELE=477.36 LAT=43.68291526 LONG=-71.64501414 PROPOSED	DC-1116 STA=6130+82.70 HT=80.00 ELE=475.59 LAT=43.6809215 LONG=-71.64515857 PROPOSED
---	---	--	---	---	---	--

PRELIMINARY NOT FOR CONSTRUCTION

NOTES
1. REFER TO PROJECT MAPS FOR AERIAL MAPS AND ADDITIONAL ATTRIBUTES

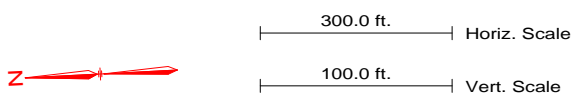



REVISION HISTORY					
A	10/06/15	ISSUED FOR PERMIT USE			
		NORTHERN PASS LLC TITLE CONCEPTUAL PLAN & PROFILE PROPOSED HVDC C2 3720/3731 LINE			
		BY	REV. NO.	DATE	SIZE

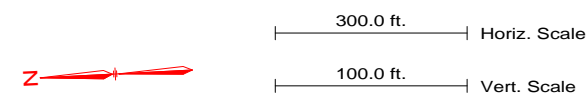
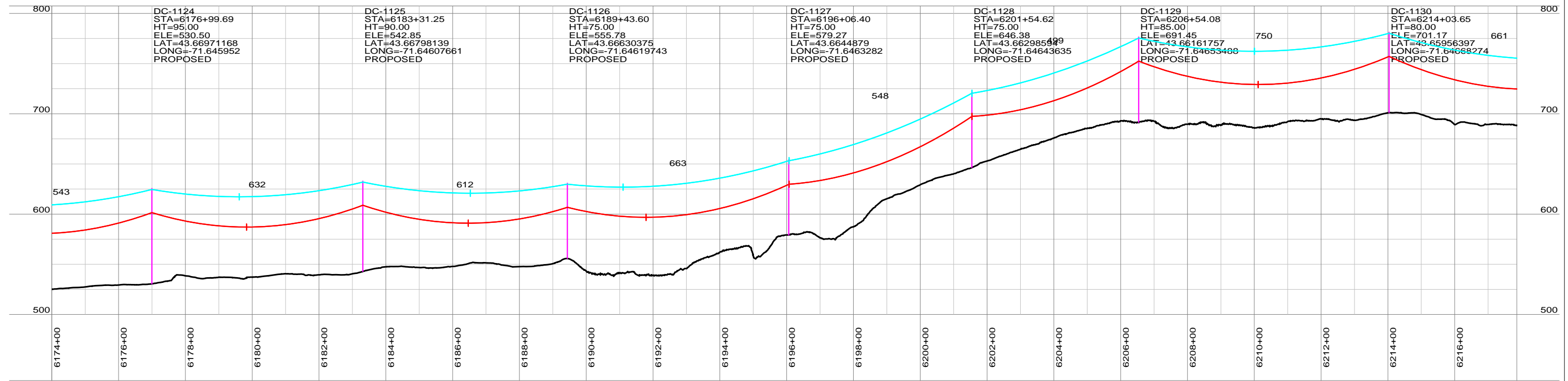
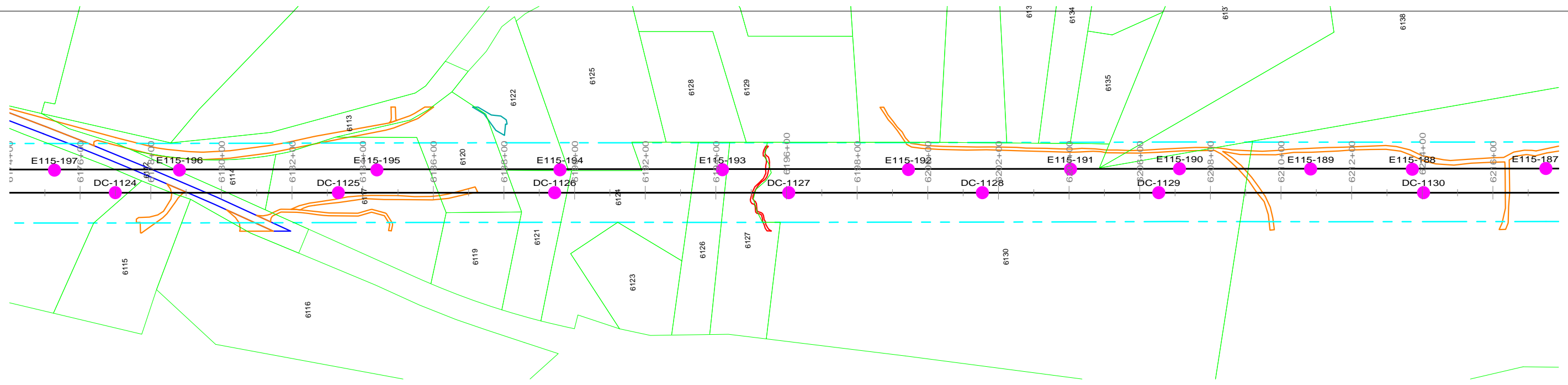


PRELIMINARY NOT FOR CONSTRUCTION

NOTES
1. REFER TO PROJECT MAPS FOR AERIAL MAPS AND ADDITIONAL ATTRIBUTES




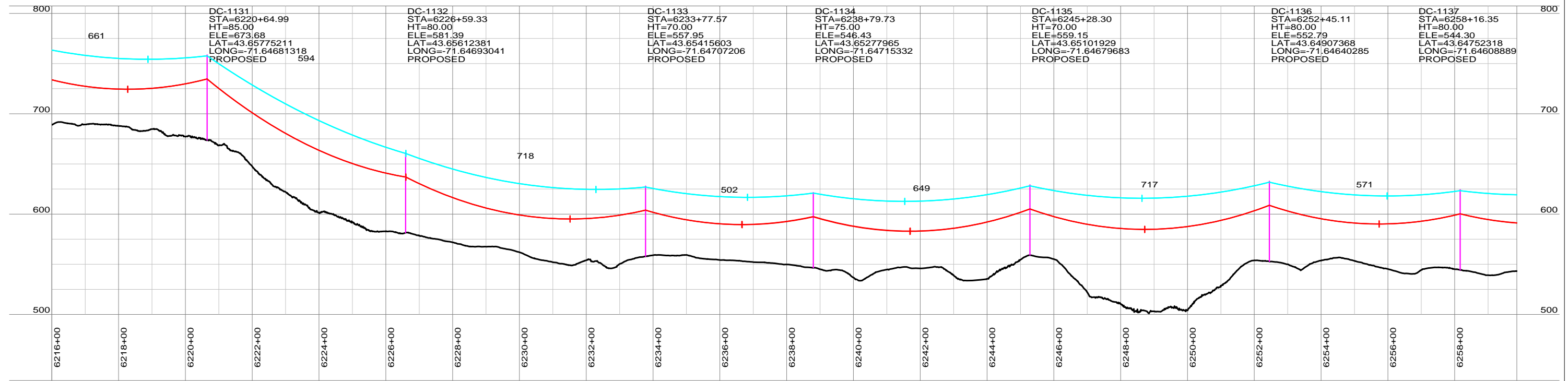
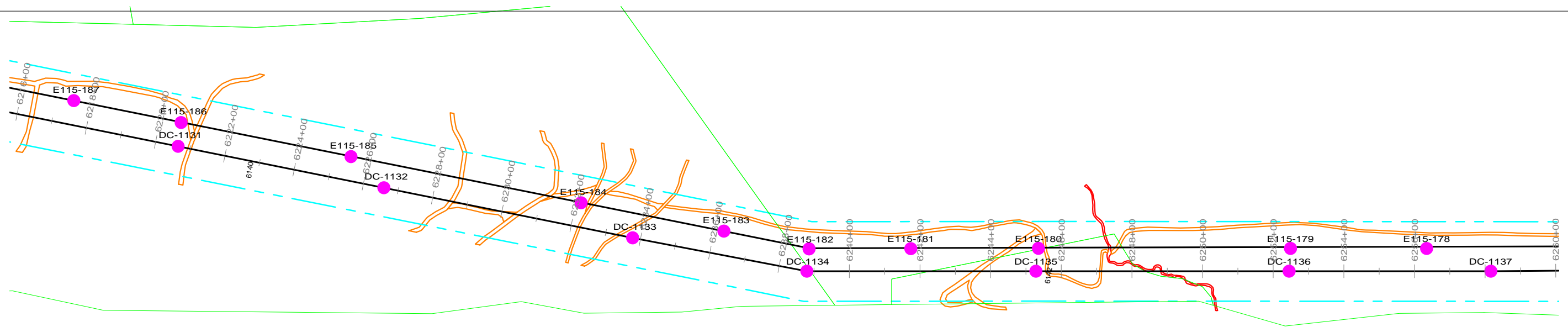
REVISION HISTORY				
A	10/06/15	ISSUED FOR PERMIT USE		
 THE NORTHERN PASS		NORTHERN PASS LLC		
		TITLE CONCEPTUAL PLAN & PROFILE PROPOSED HVDC C2 3720/3731 LINE		
BY	REV. NO.	DATE	SIZE	PAGE NO. 4 OF 33



PRELIMINARY NOT FOR CONSTRUCTION

NOTES
1. REFER TO PROJECT MAPS FOR AERIAL MAPS AND ADDITIONAL ATTRIBUTES

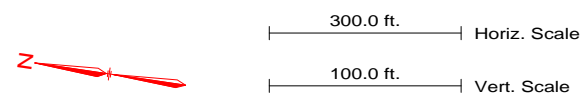
REVISION HISTORY				
A	10/06/15	ISSUED FOR PERMIT USE		
 THE NORTHERN PASS		NORTHERN PASS LLC		
		TITLE CONCEPTUAL PLAN & PROFILE PROPOSED HVDC C2 3720/3731 LINE		
BY	REV. NO.	DATE	SIZE	PAGE NO. 5 OF 33




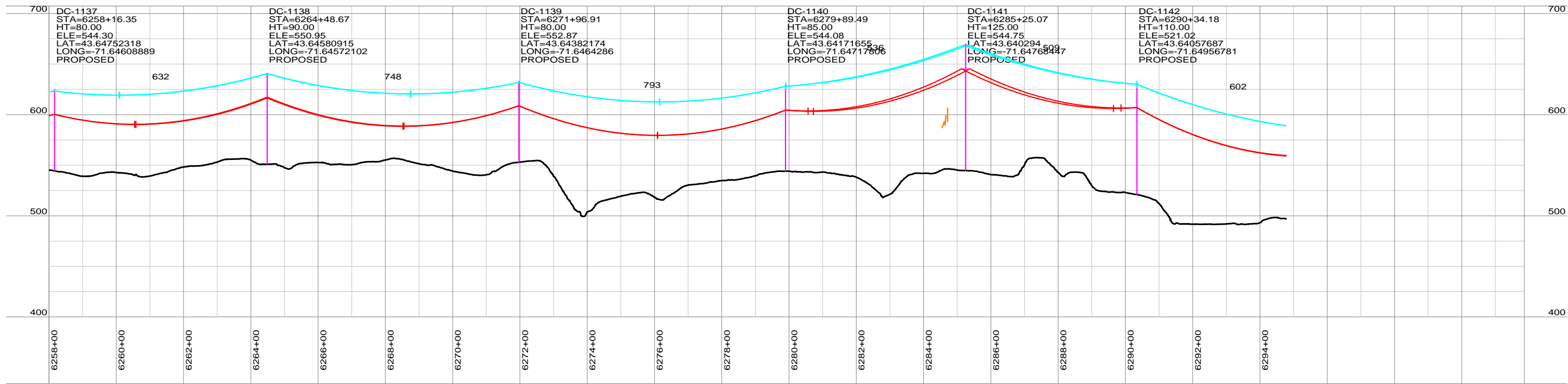
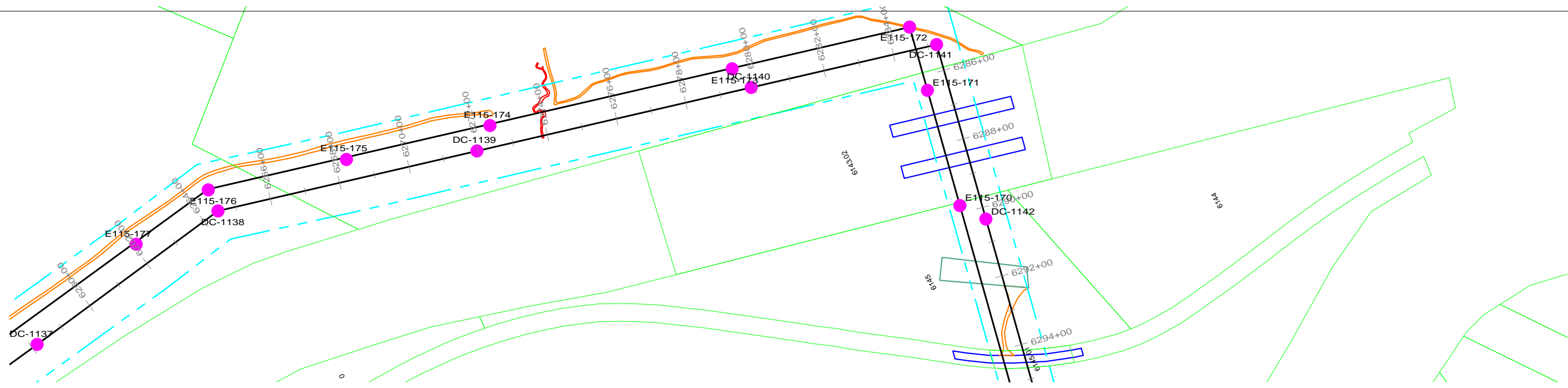
PRELIMINARY NOT FOR CONSTRUCTION

NOTES

1. REFER TO PROJECT MAPS FOR AERIAL MAPS AND ADDITIONAL ATTRIBUTES

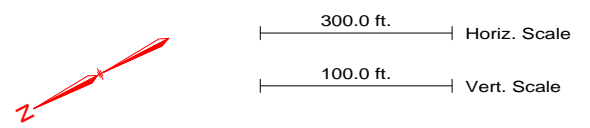



REVISION HISTORY				
A	10/06/15	ISSUED FOR PERMIT USE		
 THE NORTHERN PASS		NORTHERN PASS LLC		
		TITLE CONCEPTUAL PLAN & PROFILE PROPOSED HVDC C2 3720/3731 LINE		
BY	REV. NO.	DATE	SIZE	PAGE NO. 6 OF 33

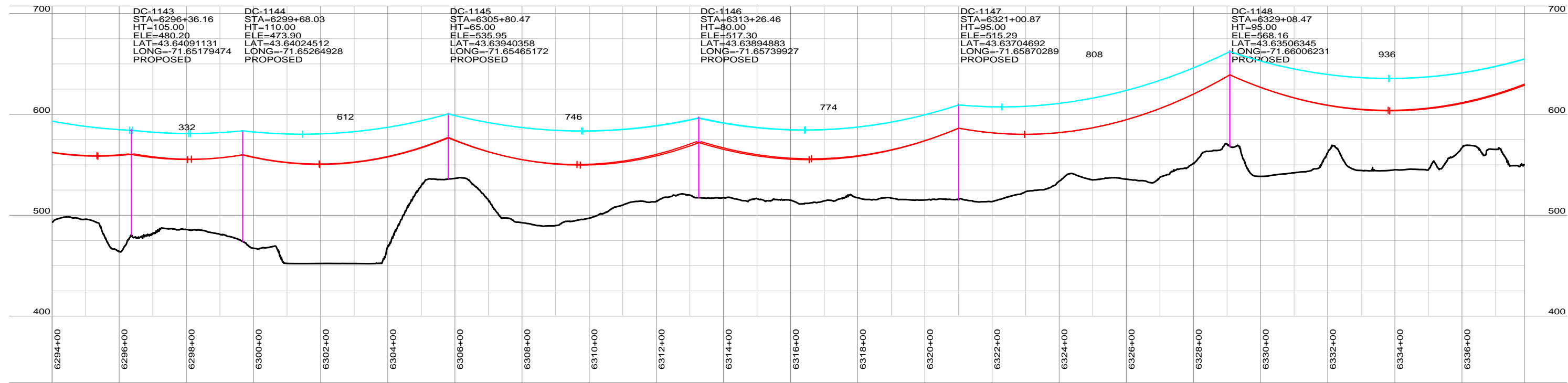
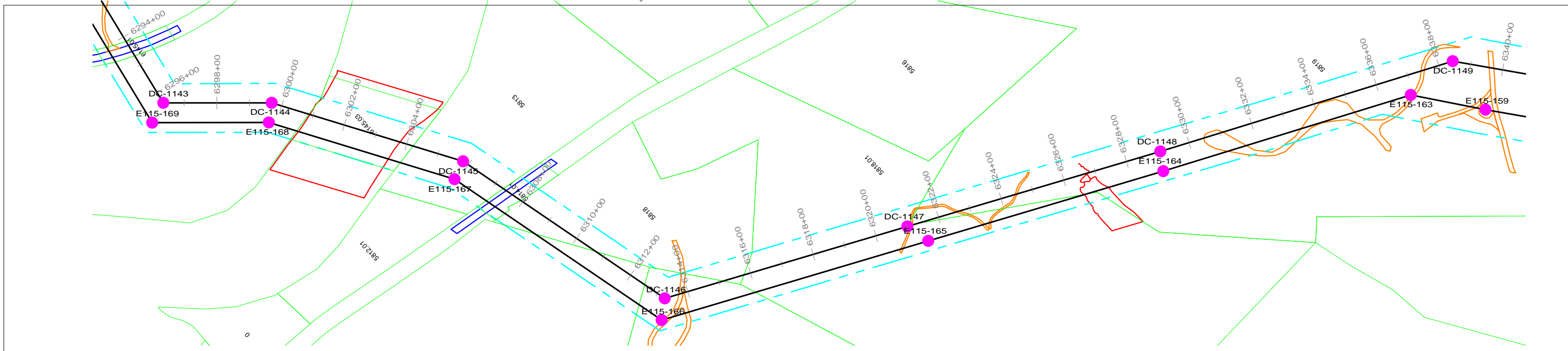


PRELIMINARY NOT FOR CONSTRUCTION

NOTES
1. REFER TO PROJECT MAPS FOR AERIAL MAPS AND ADDITIONAL ATTRIBUTES

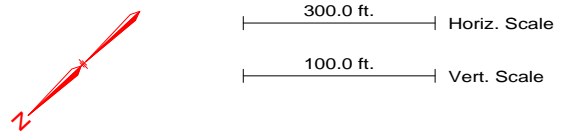



REVISION HISTORY				
A	10/06/15	ISSUED FOR PERMIT USE		
 THE NORTHERN PASS		NORTHERN PASS LLC		
		TITLE CONCEPTUAL PLAN & PROFILE PROPOSED HVDC C2 3720/3731 LINE		
BY	REV. NO.	DATE	SIZE	PAGE NO. 7 OF 33

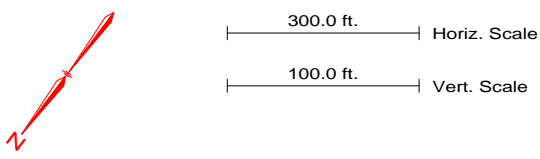
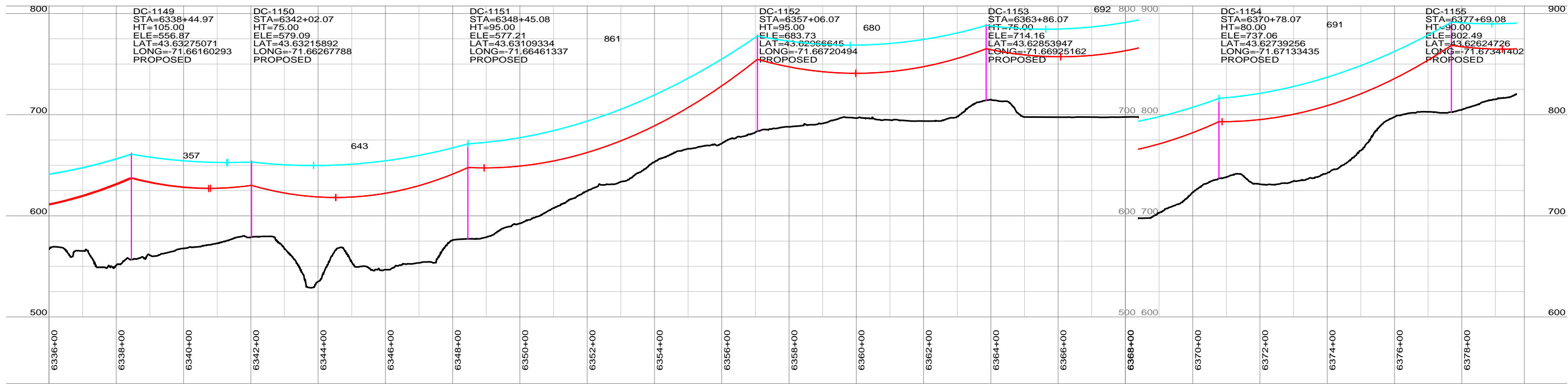
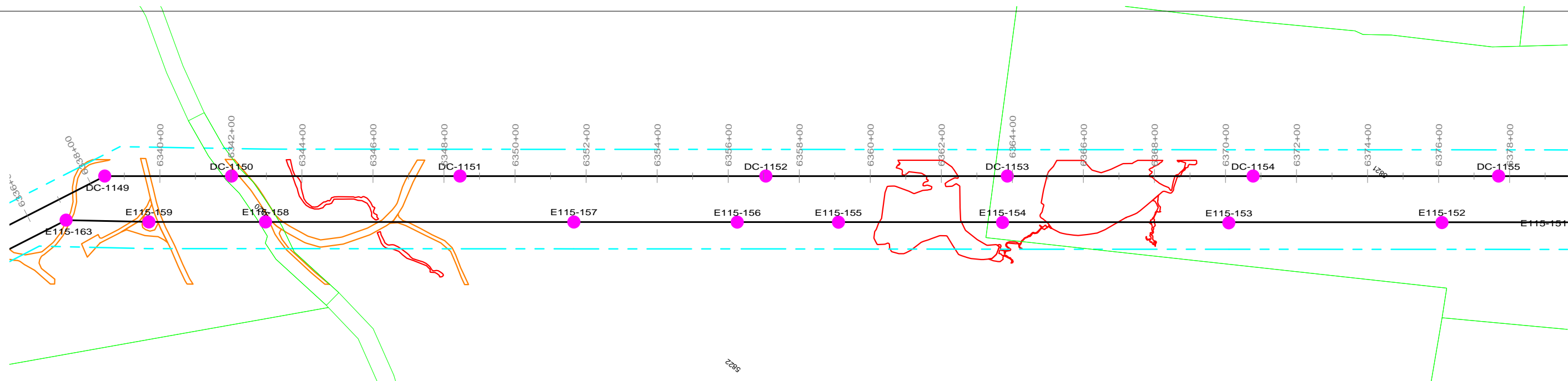


PRELIMINARY NOT FOR CONSTRUCTION

NOTES
1. REFER TO PROJECT MAPS FOR AERIAL MAPS AND ADDITIONAL ATTRIBUTES




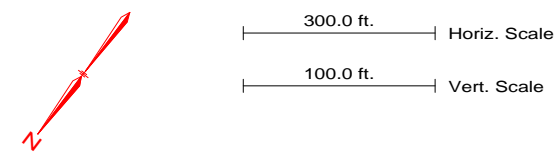
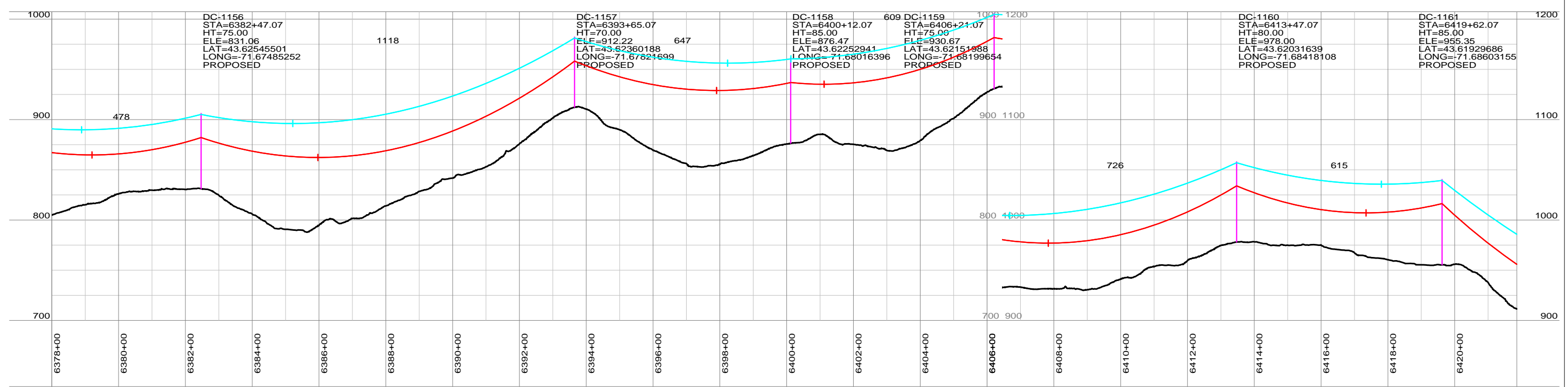
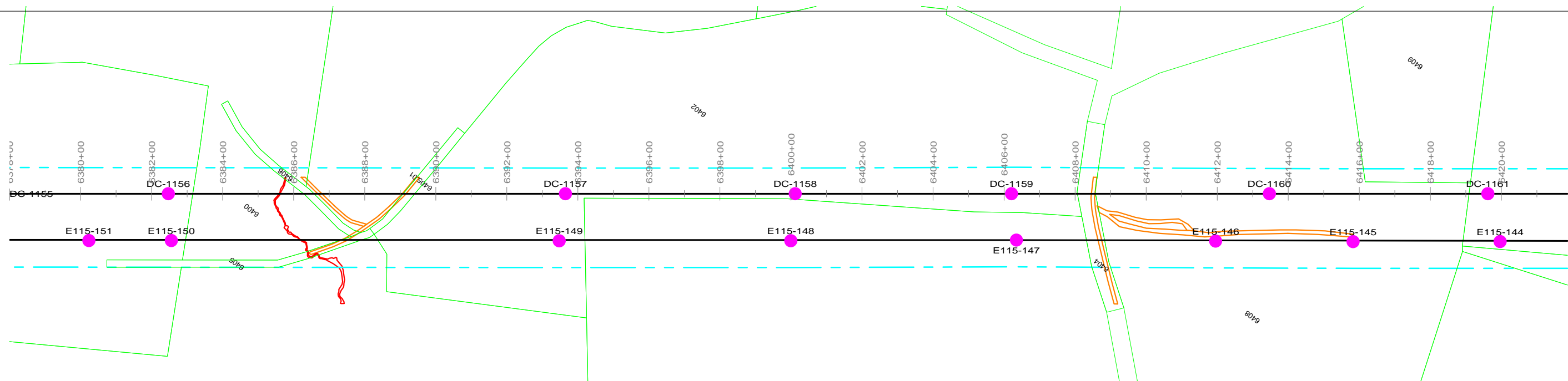
REVISION HISTORY				
A	10/06/15	ISSUED FOR PERMIT USE		
 THE NORTHERN PASS		NORTHERN PASS LLC		
		TITLE CONCEPTUAL PLAN & PROFILE PROPOSED HVDC C2 3720/3731 LINE		
BY	REV. NO.	DATE	SIZE	PAGE NO. 8 OF 33



PRELIMINARY NOT FOR CONSTRUCTION


NOTES
1. REFER TO PROJECT MAPS FOR AERIAL MAPS AND ADDITIONAL ATTRIBUTES

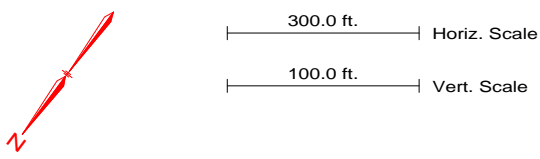
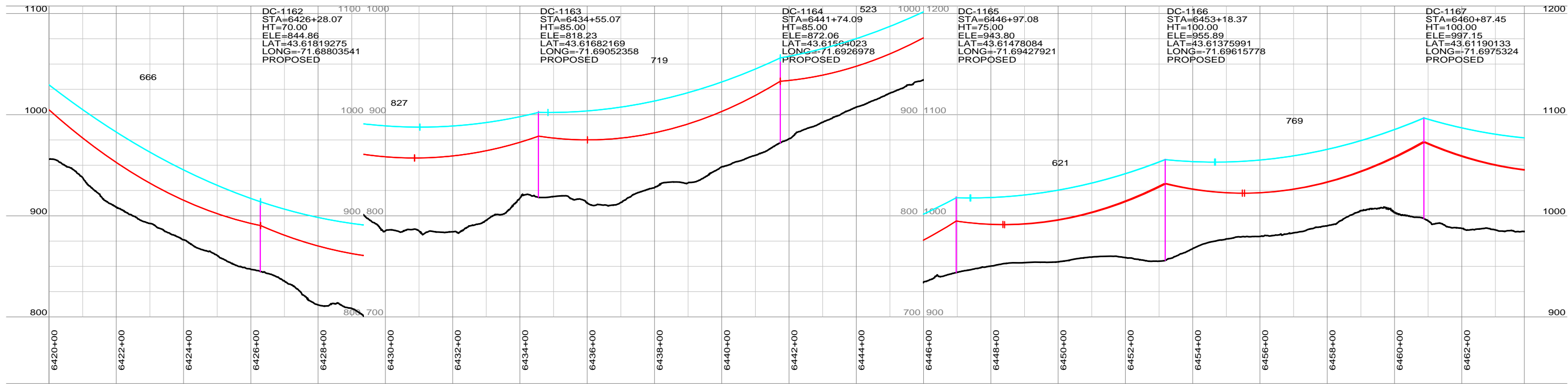
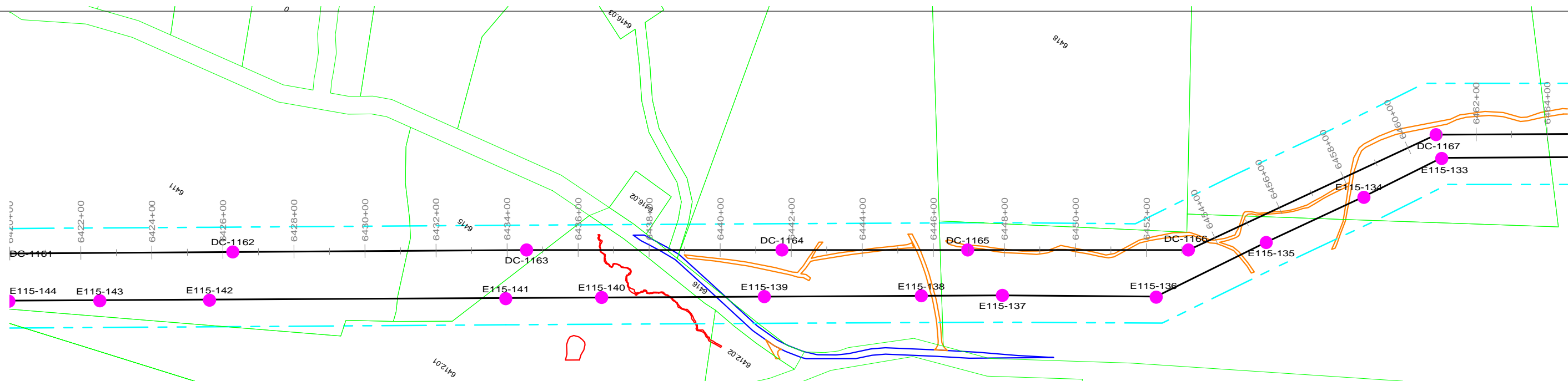
REVISION HISTORY				
A	10/06/15	ISSUED FOR PERMIT USE		
 THE NORTHERN PASS		NORTHERN PASS LLC		
		TITLE CONCEPTUAL PLAN & PROFILE PROPOSED HVDC C2 3720/3731 LINE		
BY	REV. NO.	DATE	SIZE	PAGE NO. 9 OF 33



PRELIMINARY NOT FOR CONSTRUCTION


NOTES
1. REFER TO PROJECT MAPS FOR AERIAL MAPS AND ADDITIONAL ATTRIBUTES

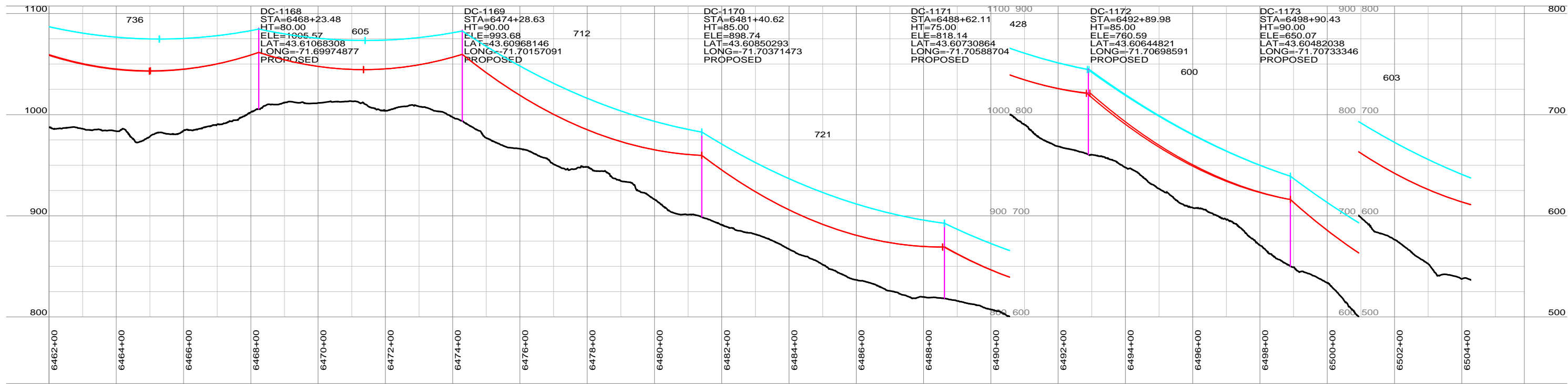
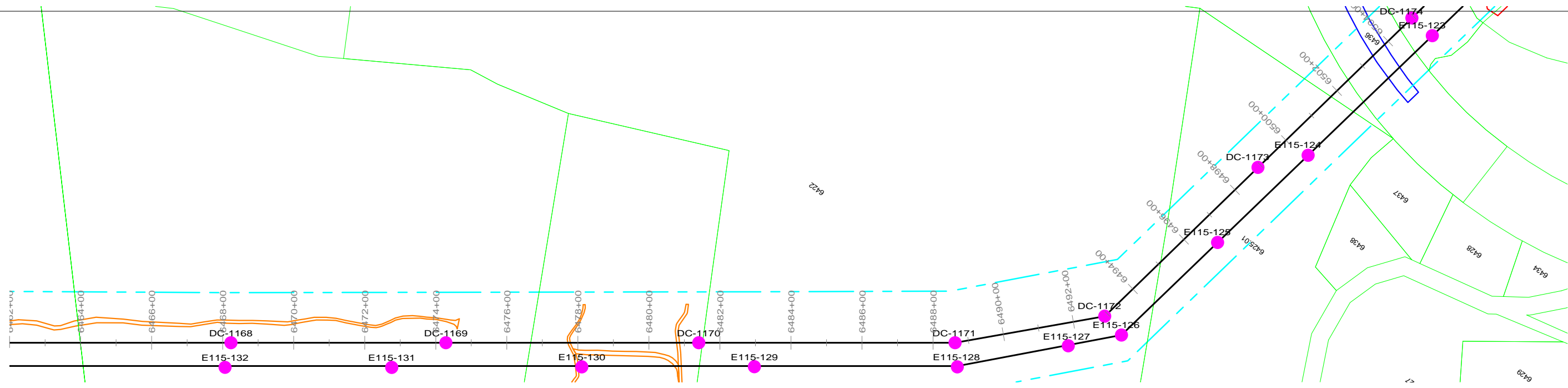
REVISION HISTORY				
A	10/06/15	ISSUED FOR PERMIT USE		
 THE NORTHERN PASS		NORTHERN PASS LLC		
		TITLE CONCEPTUAL PLAN & PROFILE PROPOSED HVDC C2 3720/3731 LINE		
BY	REV. NO.	DATE	SIZE	PAGE NO. 10 OF 33



PRELIMINARY NOT FOR CONSTRUCTION

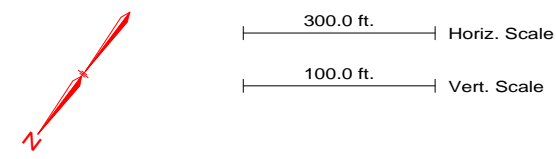
NOTES
1. REFER TO PROJECT MAPS FOR AERIAL MAPS AND ADDITIONAL ATTRIBUTES


REVISION HISTORY				
A	10/06/15	ISSUED FOR PERMIT USE		
 THE NORTHERN PASS		NORTHERN PASS LLC		
		TITLE CONCEPTUAL PLAN & PROFILE PROPOSED HVDC C2 3720/3731 LINE		
BY	REV. NO.	DATE	SIZE	PAGE NO. 11 OF 33

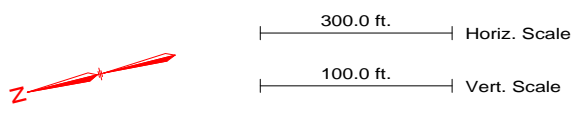
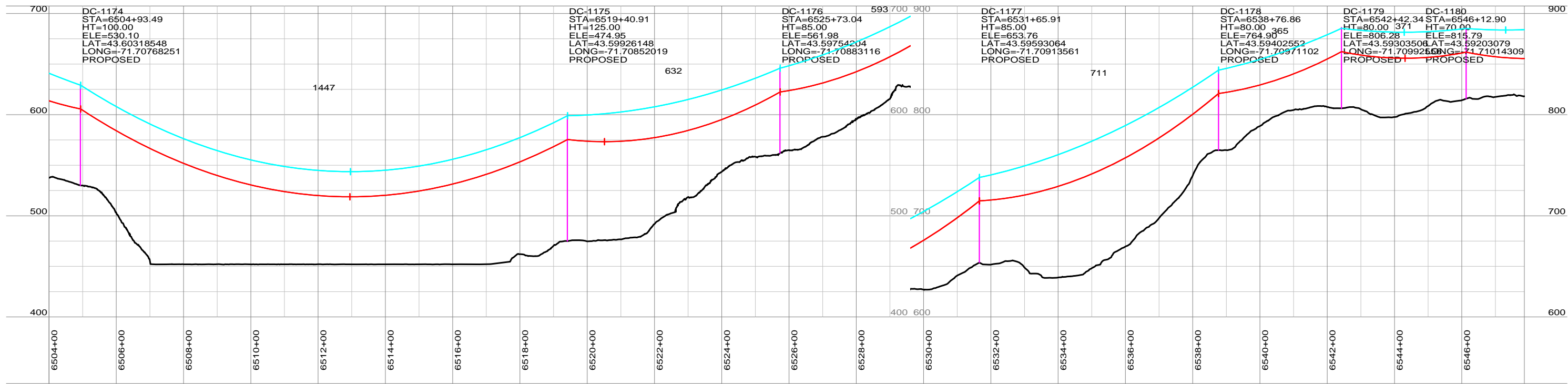
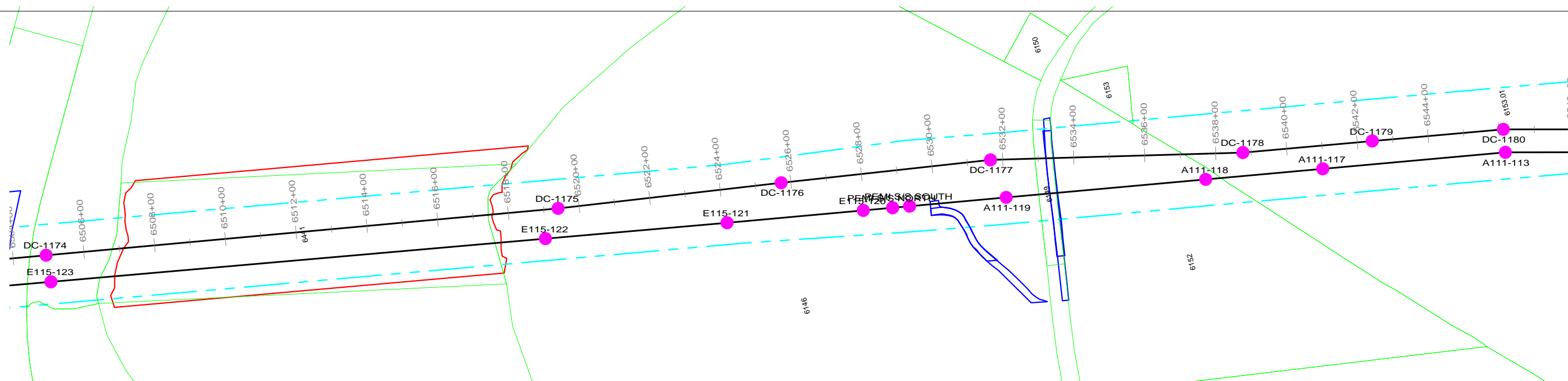


PRELIMINARY NOT FOR CONSTRUCTION

NOTES
1. REFER TO PROJECT MAPS FOR AERIAL MAPS AND ADDITIONAL ATTRIBUTES




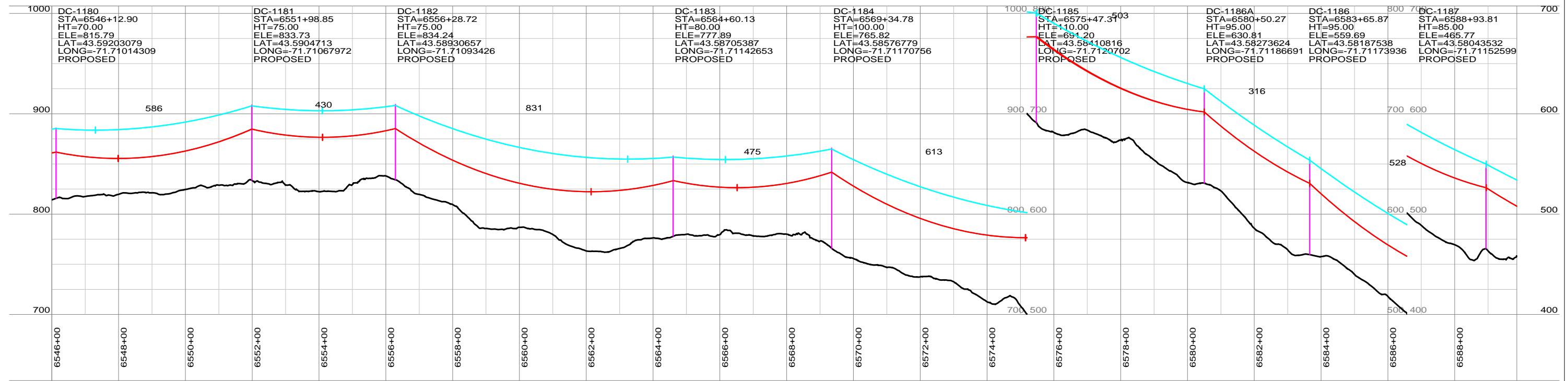
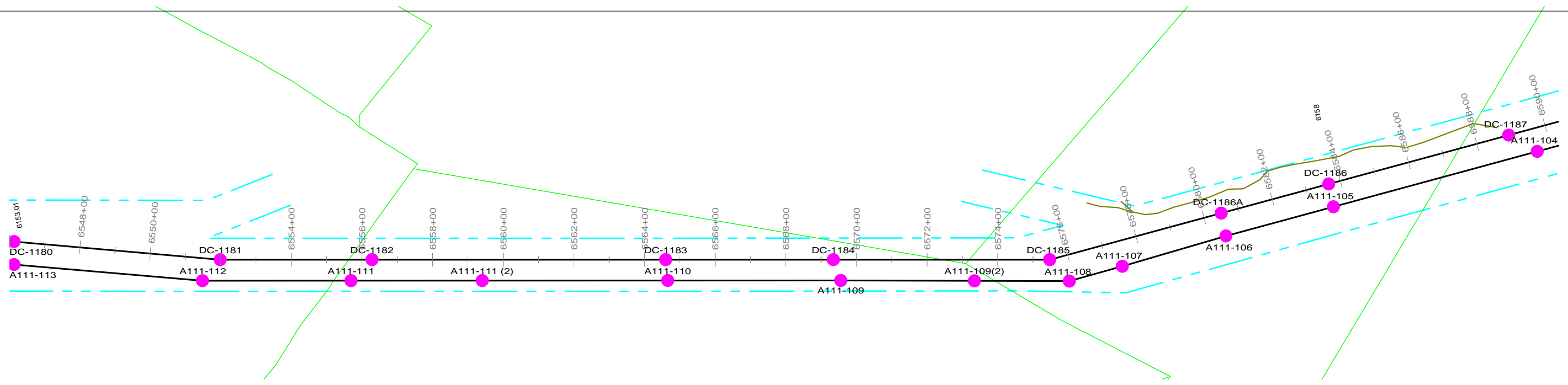
REVISION HISTORY				
A	10/06/15	ISSUED FOR PERMIT USE		
 THE NORTHERN PASS		NORTHERN PASS LLC		
		TITLE CONCEPTUAL PLAN & PROFILE PROPOSED HVDC C2 3720/3731 LINE		
BY	REV. NO.	DATE	SIZE	PAGE NO. 12 OF 33



PRELIMINARY NOT FOR CONSTRUCTION

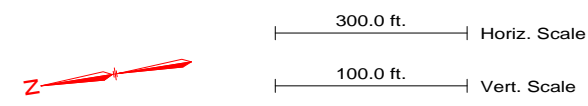
NOTES
1. REFER TO PROJECT MAPS FOR AERIAL MAPS AND ADDITIONAL ATTRIBUTES


REVISION HISTORY				
A	10/06/15	ISSUED FOR PERMIT USE		
		NORTHERN PASS LLC		
		TITLE CONCEPTUAL PLAN & PROFILE PROPOSED HVDC C2 3720/3731 LINE		
BY	REV. NO.	DATE	SIZE	PAGE NO. 13 OF 33

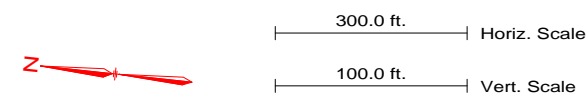
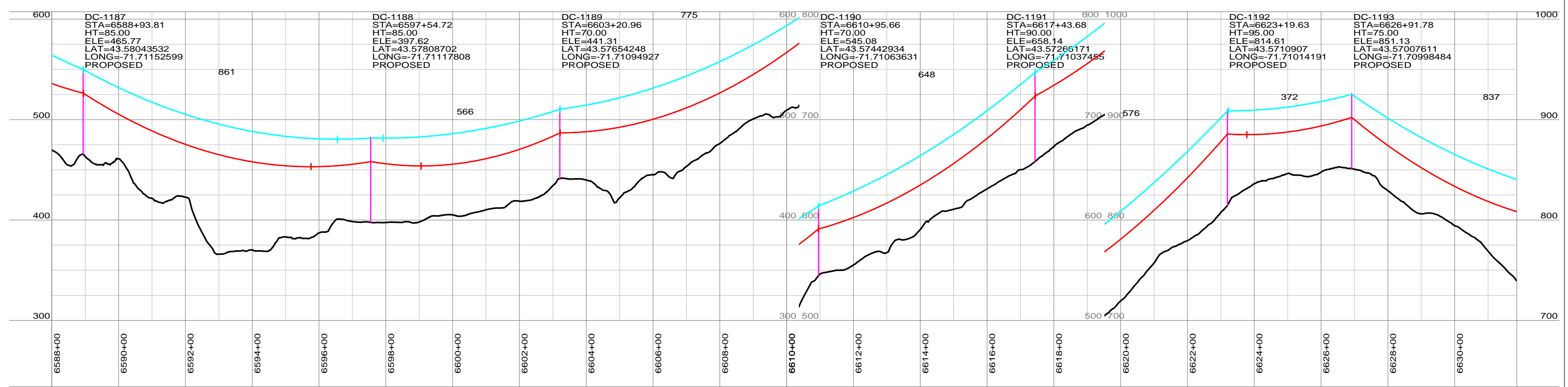
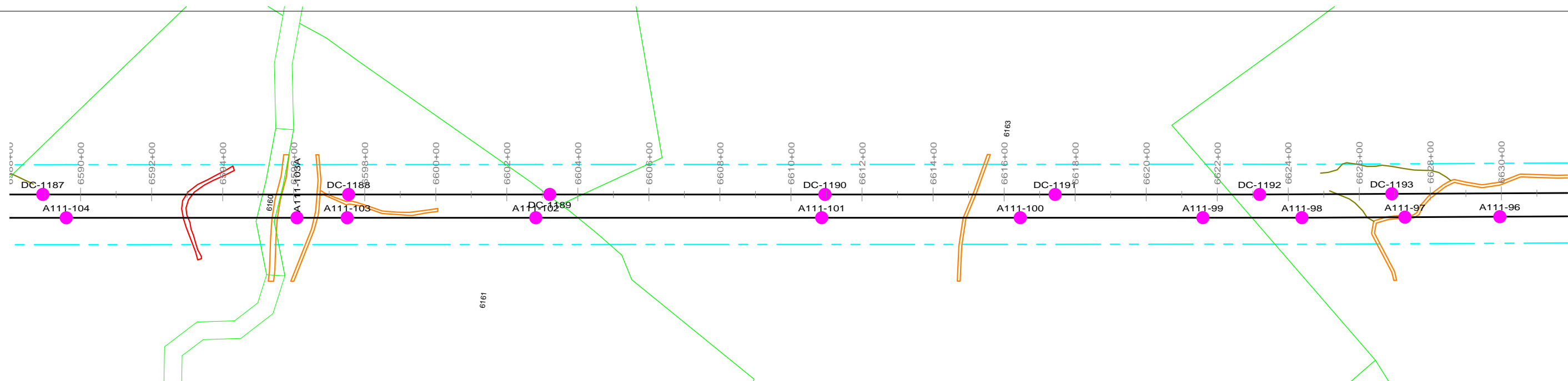


PRELIMINARY NOT FOR CONSTRUCTION

NOTES
1. REFER TO PROJECT MAPS FOR AERIAL MAPS AND ADDITIONAL ATTRIBUTES




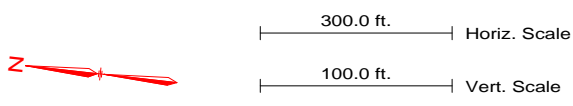
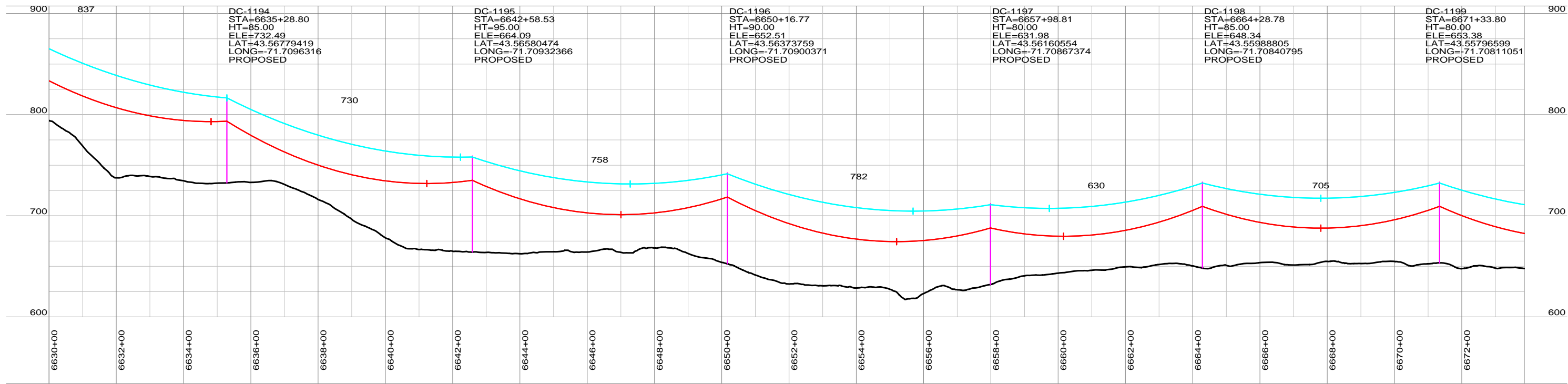
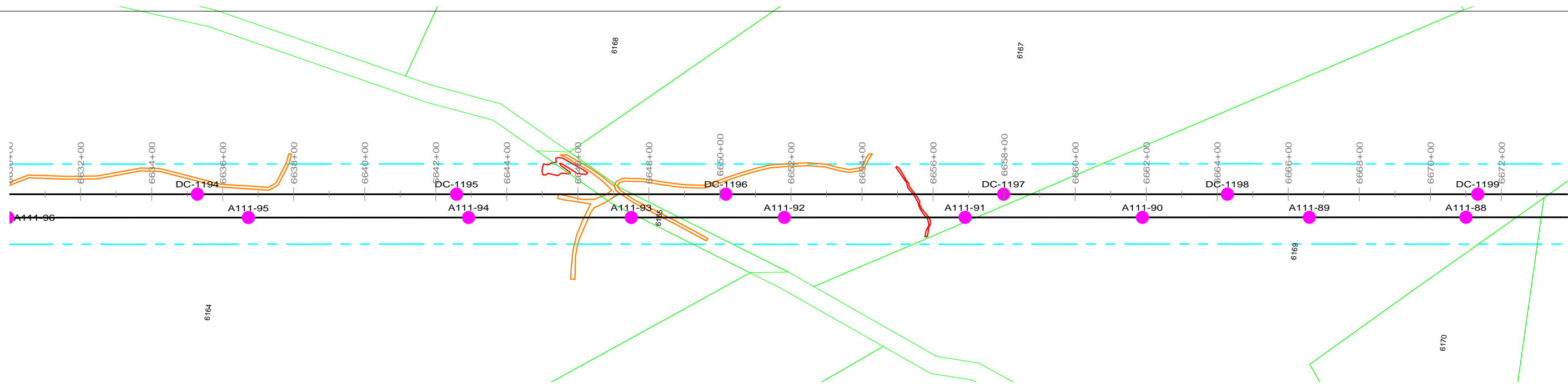
REVISION HISTORY				
A	10/06/15	ISSUED FOR PERMIT USE		
 THE NORTHERN PASS		NORTHERN PASS LLC		
		TITLE CONCEPTUAL PLAN & PROFILE PROPOSED HVDC C2 3720/3731 LINE		
BY	REV. NO.	DATE	SIZE	PAGE NO. 14 OF 33



PRELIMINARY NOT FOR CONSTRUCTION


NOTES
1. REFER TO PROJECT MAPS FOR AERIAL MAPS AND ADDITIONAL ATTRIBUTES

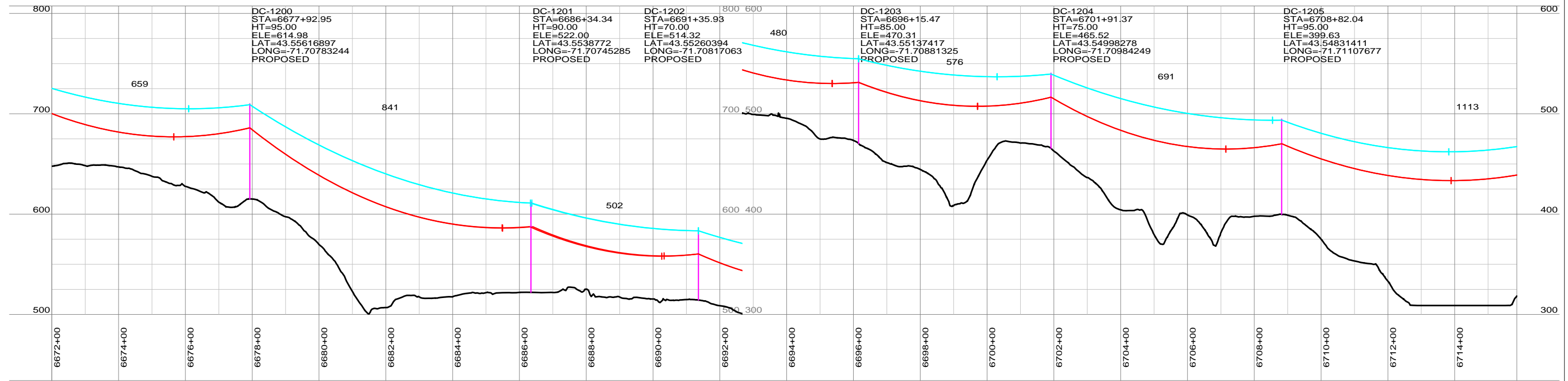
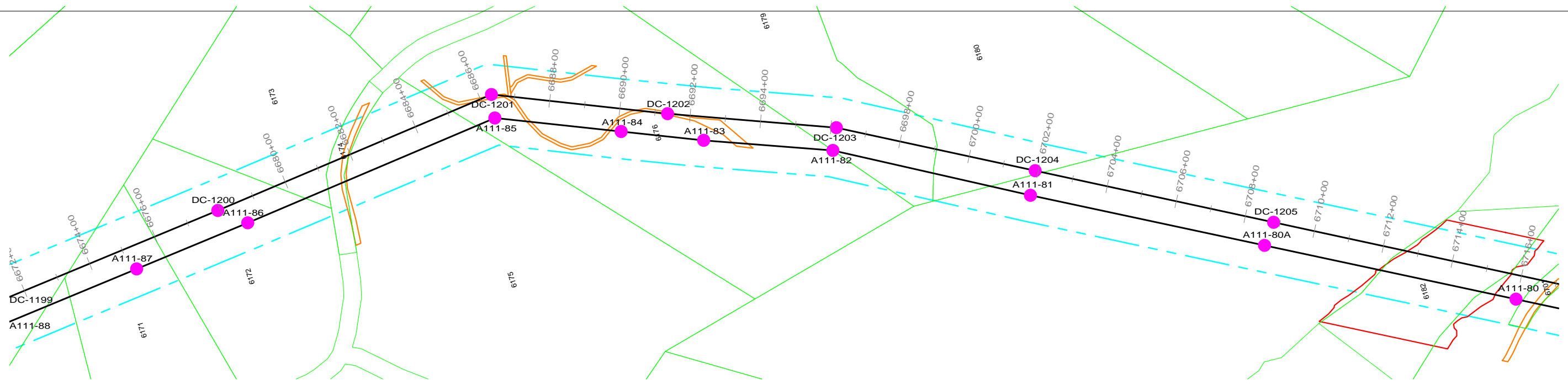
REVISION HISTORY				
A	10/06/15	ISSUED FOR PERMIT USE		
 THE NORTHERN PASS		NORTHERN PASS LLC		
		TITLE CONCEPTUAL PLAN & PROFILE PROPOSED HVDC C2 3720/3731 LINE		
BY	REV. NO.	DATE	SIZE	PAGE NO. 15 OF 33



PRELIMINARY NOT FOR CONSTRUCTION

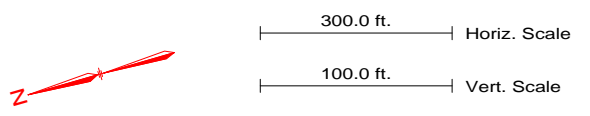
NOTES
1. REFER TO PROJECT MAPS FOR AERIAL MAPS AND ADDITIONAL ATTRIBUTES


REVISION HISTORY				
A	10/06/15	ISSUED FOR PERMIT USE		
 THE NORTHERN PASS		NORTHERN PASS LLC		
		TITLE CONCEPTUAL PLAN & PROFILE PROPOSED HVDC C2 3720/3731 LINE		
BY	REV. NO.	DATE	SIZE	PAGE NO. 16 OF 33

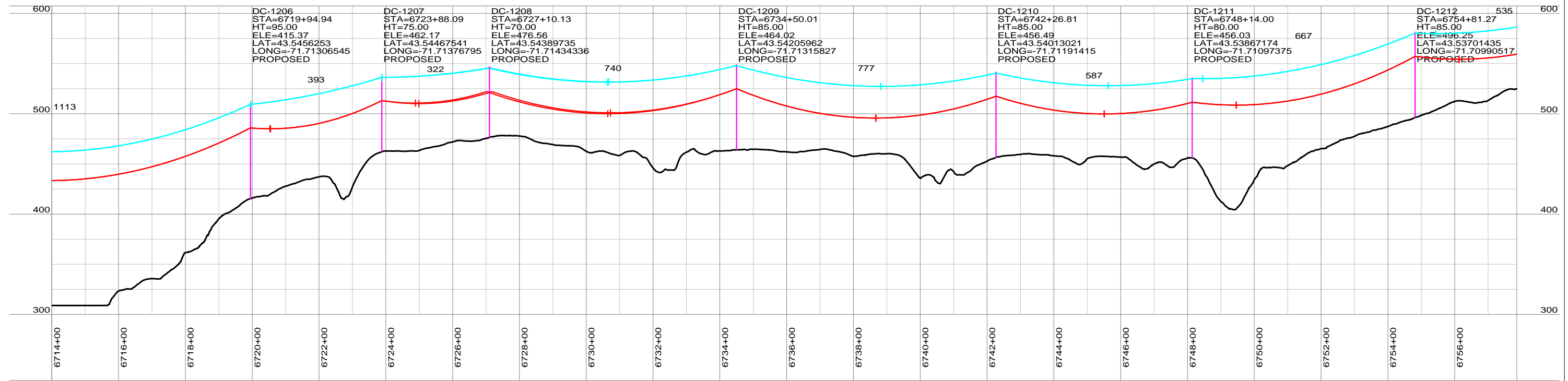
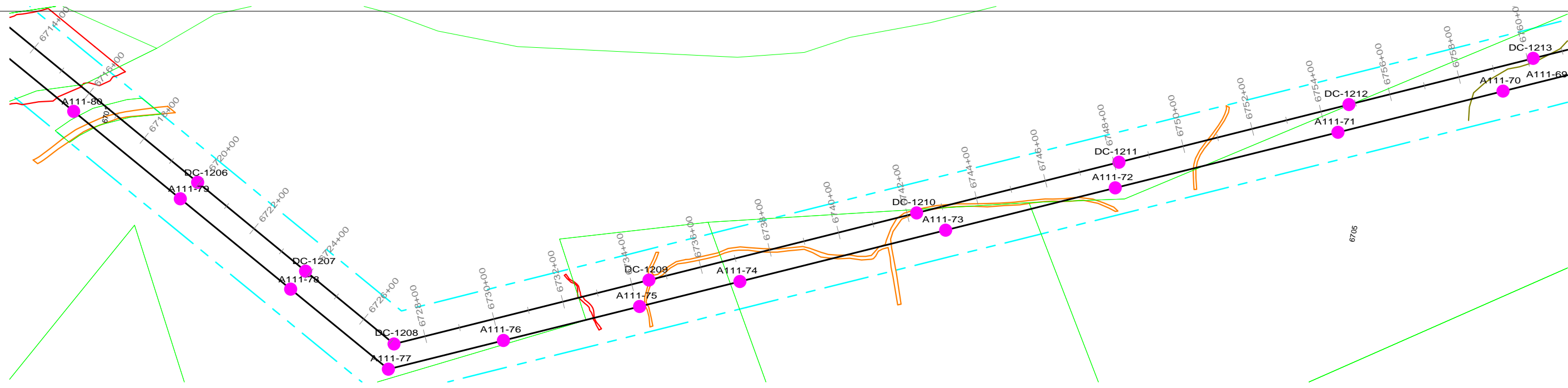


PRELIMINARY NOT FOR CONSTRUCTION

NOTES
1. REFER TO PROJECT MAPS FOR AERIAL MAPS AND ADDITIONAL ATTRIBUTES

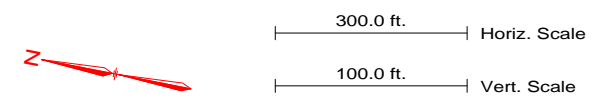



REVISION HISTORY				
A	10/06/15	ISSUED FOR PERMIT USE		
 THE NORTHERN PASS		NORTHERN PASS LLC		
		TITLE CONCEPTUAL PLAN & PROFILE PROPOSED HVDC C2 3720/3731 LINE		
BY	REV. NO.	DATE	SIZE	PAGE NO. 17 OF 33

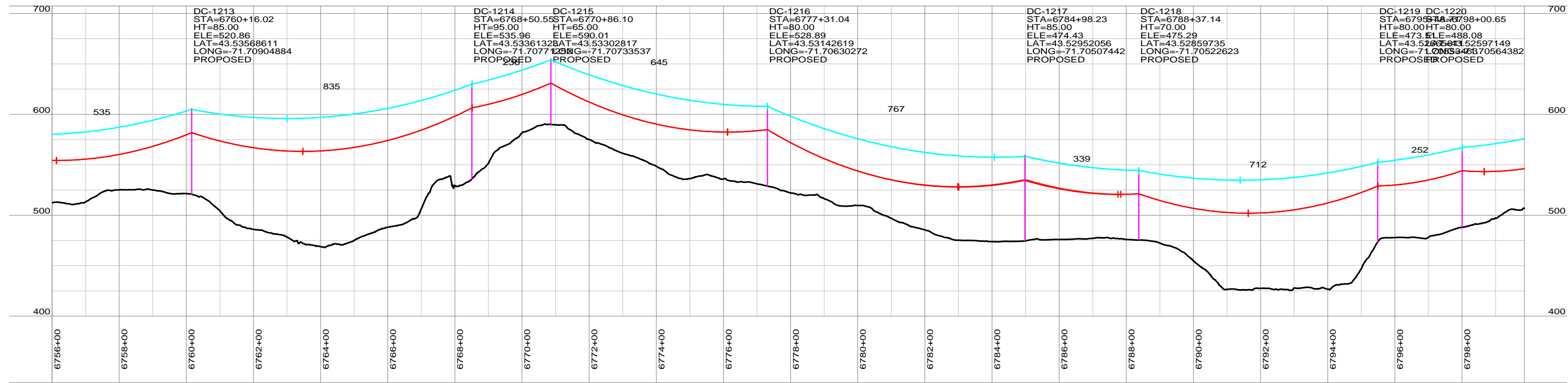
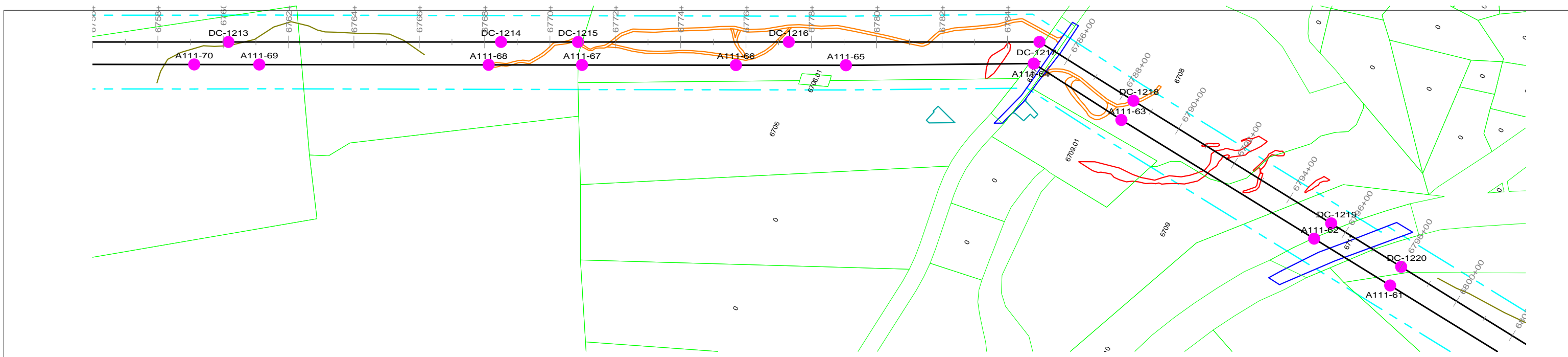


PRELIMINARY NOT FOR CONSTRUCTION

NOTES
1. REFER TO PROJECT MAPS FOR AERIAL MAPS AND ADDITIONAL ATTRIBUTES

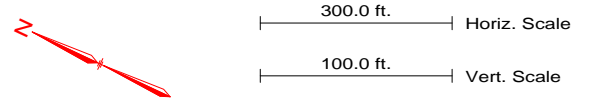



REVISION HISTORY				
A	10/06/15	ISSUED FOR PERMIT USE		
 THE NORTHERN PASS		NORTHERN PASS LLC		
		TITLE CONCEPTUAL PLAN & PROFILE PROPOSED HVDC C2 3720/3731 LINE		
BY	REV. NO.	DATE	SIZE	PAGE NO. 18 OF 33

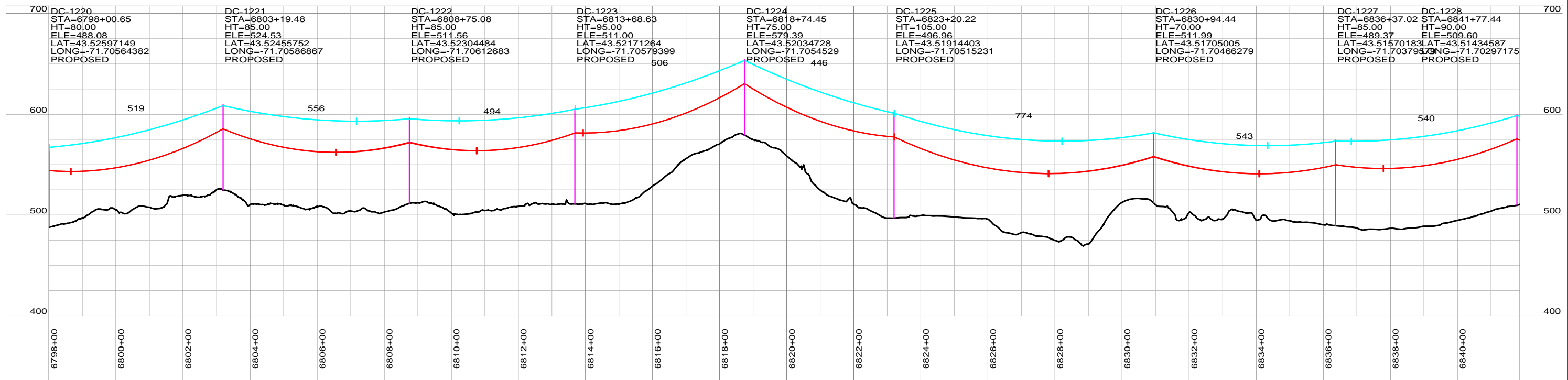
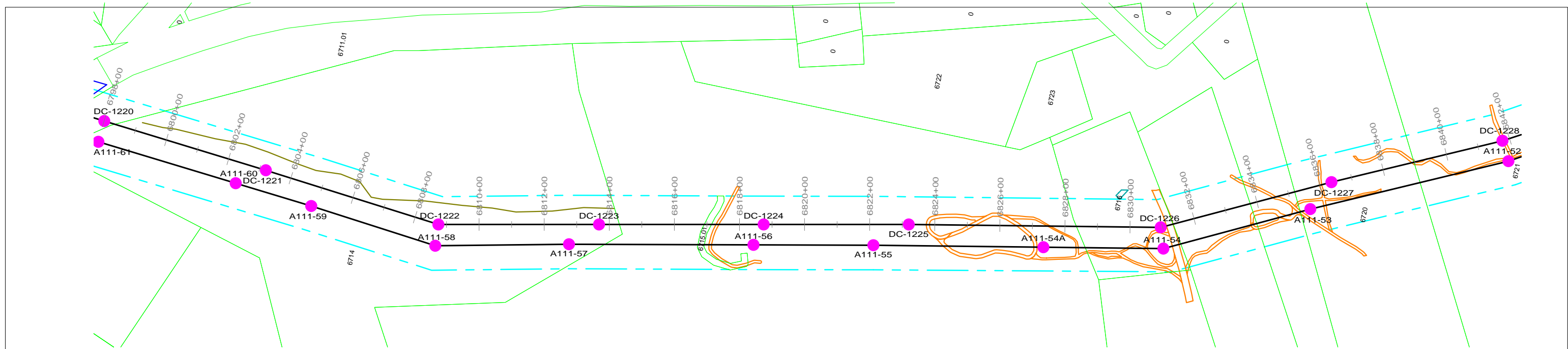


PRELIMINARY NOT FOR CONSTRUCTION

NOTES
1. REFER TO PROJECT MAPS FOR AERIAL MAPS AND ADDITIONAL ATTRIBUTES



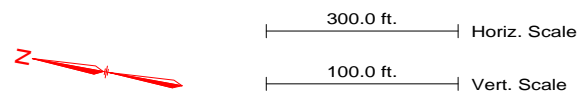
REVISION HISTORY				
A	10/06/15	ISSUED FOR PERMIT USE		
 THE NORTHERN PASS		NORTHERN PASS LLC TITLE: CONCEPTUAL PLAN & PROFILE PROPOSED HVDC C2 3720/3731 LINE		
BY	REV. NO.	DATE	SIZE	PAGE NO. 19 OF 33




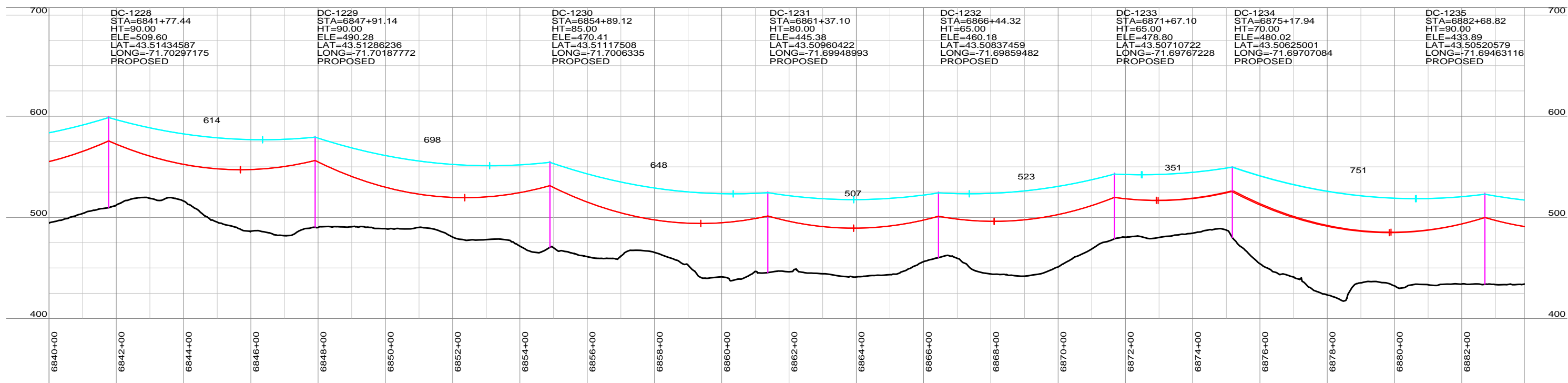
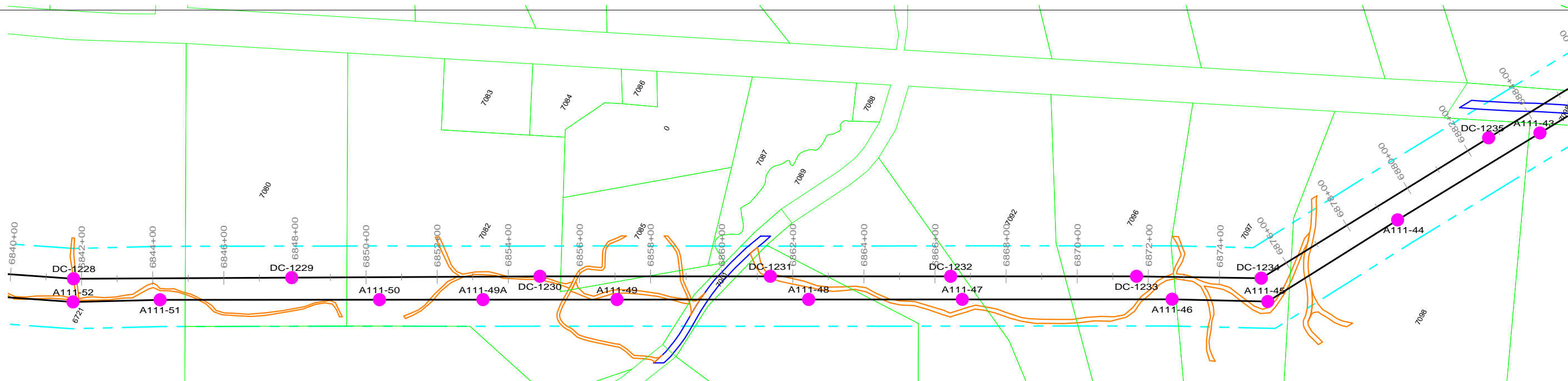
PRELIMINARY NOT FOR CONSTRUCTION

NOTES

1. REFER TO PROJECT MAPS FOR AERIAL MAPS AND ADDITIONAL ATTRIBUTES



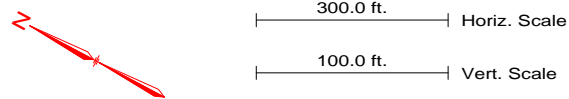
REVISION HISTORY				
A	10/06/15	ISSUED FOR PERMIT USE		
 THE NORTHERN PASS		NORTHERN PASS LLC		
		TITLE: CONCEPTUAL PLAN & PROFILE PROPOSED HVDC C2 3720/3731 LINE		
BY	REV. NO.	DATE	SIZE	PAGE NO. 20 OF 33



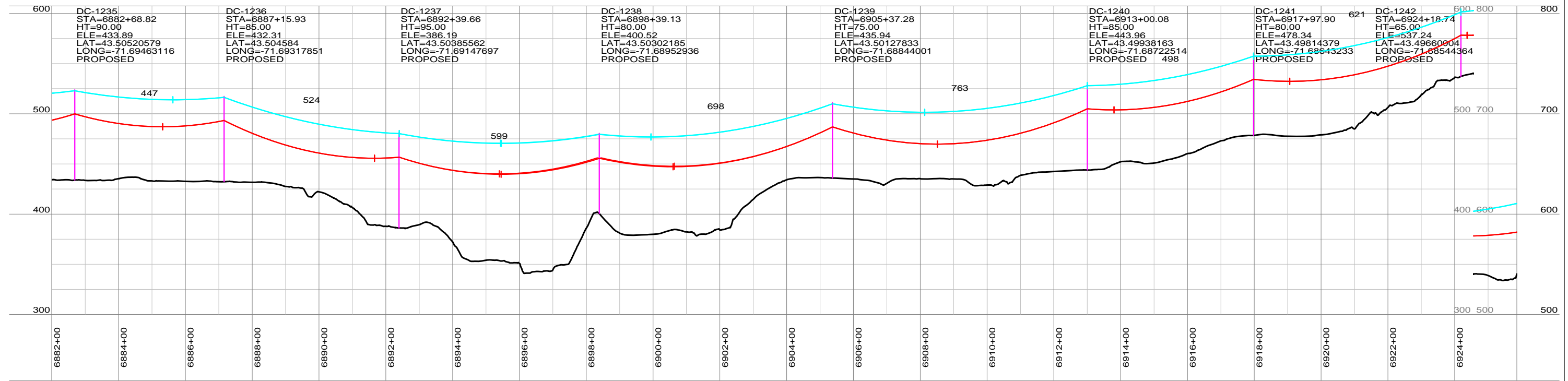
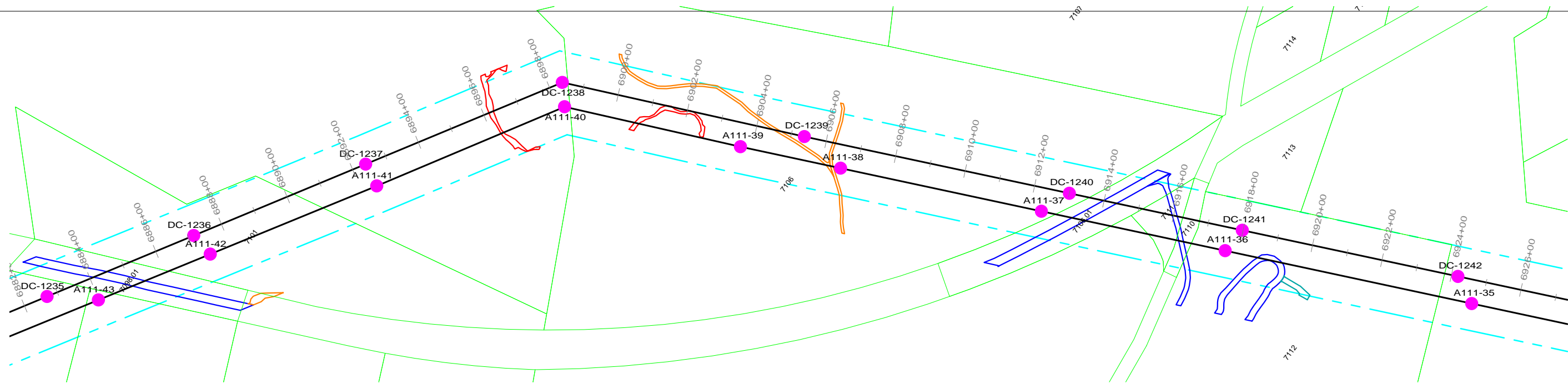
PRELIMINARY NOT FOR CONSTRUCTION

NOTES

1. REFER TO PROJECT MAPS FOR AERIAL MAPS AND ADDITIONAL ATTRIBUTES

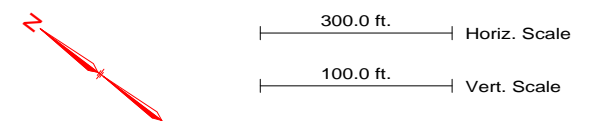



REVISION HISTORY					
A	10/06/15	ISSUED FOR PERMIT USE			
		NORTHERN PASS LLC			
		TITLE CONCEPTUAL PLAN & PROFILE PROPOSED HVDC C2 3720/3731 LINE			
BY	REV. NO.	DATE	SIZE	PAGE NO.	21 OF 33

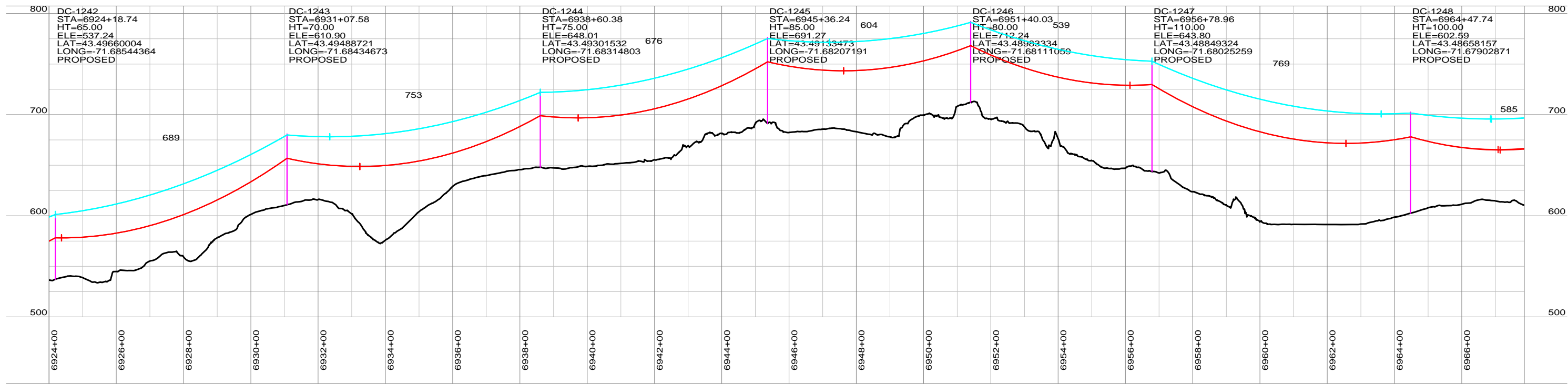
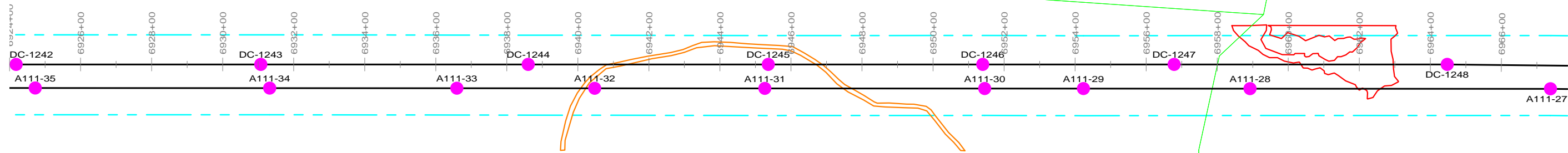


PRELIMINARY NOT FOR CONSTRUCTION

NOTES
1. REFER TO PROJECT MAPS FOR AERIAL MAPS AND ADDITIONAL ATTRIBUTES

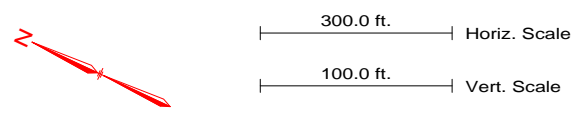


REVISION HISTORY				
A	10/06/15	ISSUED FOR PERMIT USE		
 THE NORTHERN PASS		NORTHERN PASS LLC TITLE: CONCEPTUAL PLAN & PROFILE PROPOSED HVDC C2 3720/3731 LINE		
BY	REV. NO.	DATE	SIZE	PAGE NO. 22 OF 33

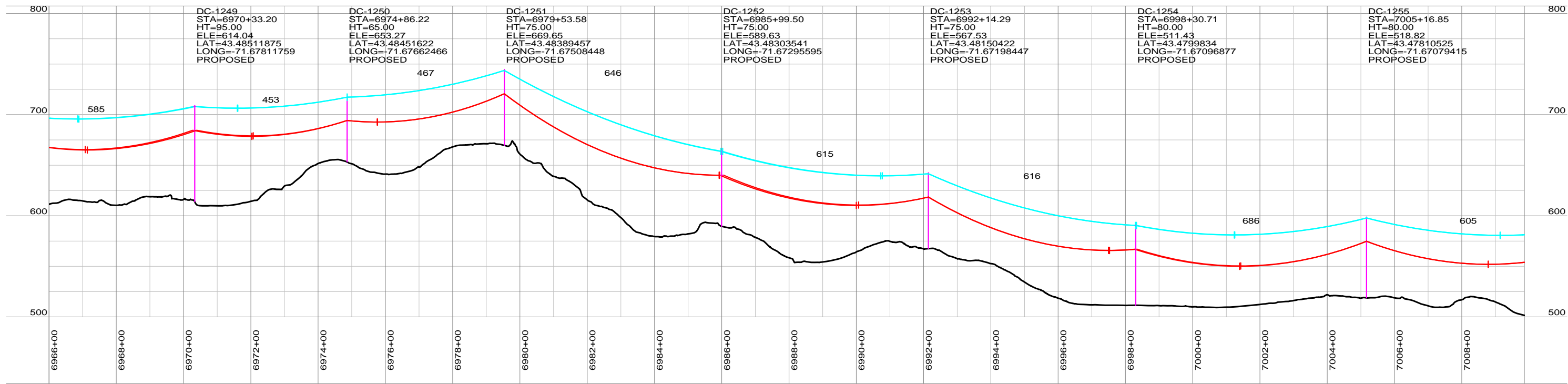
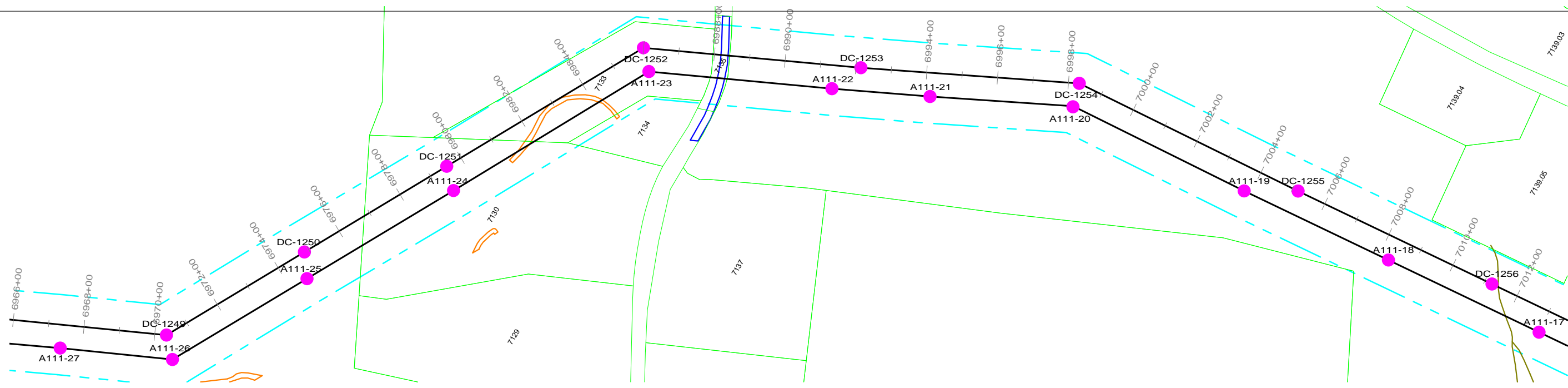


PRELIMINARY NOT FOR CONSTRUCTION

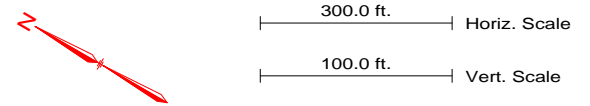
NOTES
1. REFER TO PROJECT MAPS FOR AERIAL MAPS AND ADDITIONAL ATTRIBUTES




REVISION HISTORY				
A	10/06/15	ISSUED FOR PERMIT USE		
		NORTHERN PASS LLC TITLE: CONCEPTUAL PLAN & PROFILE PROPOSED HVDC C2 3720/3731 LINE		
		BY	REV. NO.	DATE
		SIZE	PAGE NO.	23 OF 33

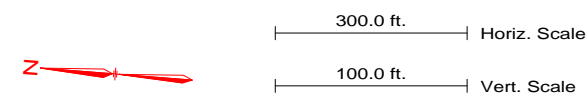
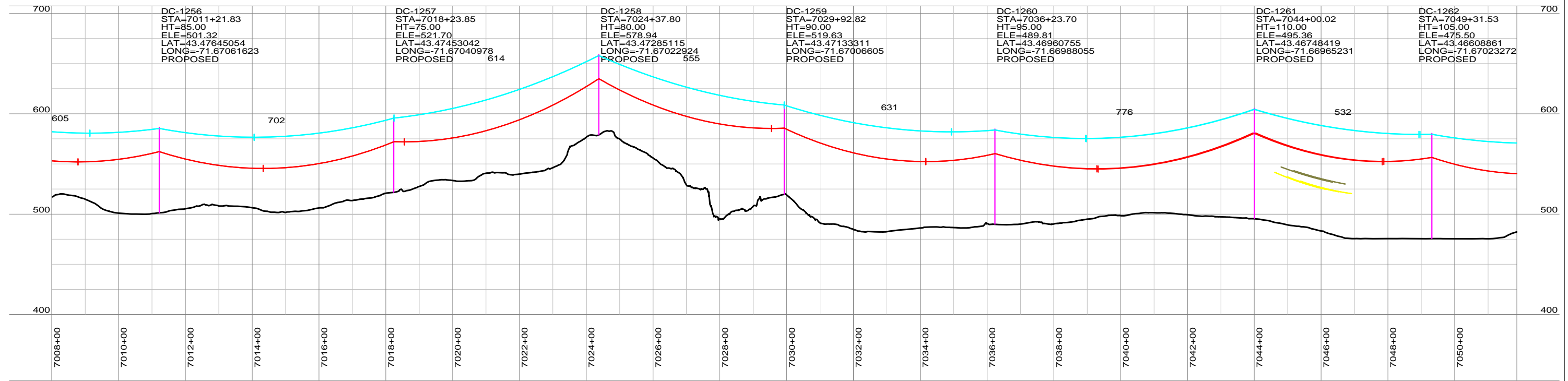
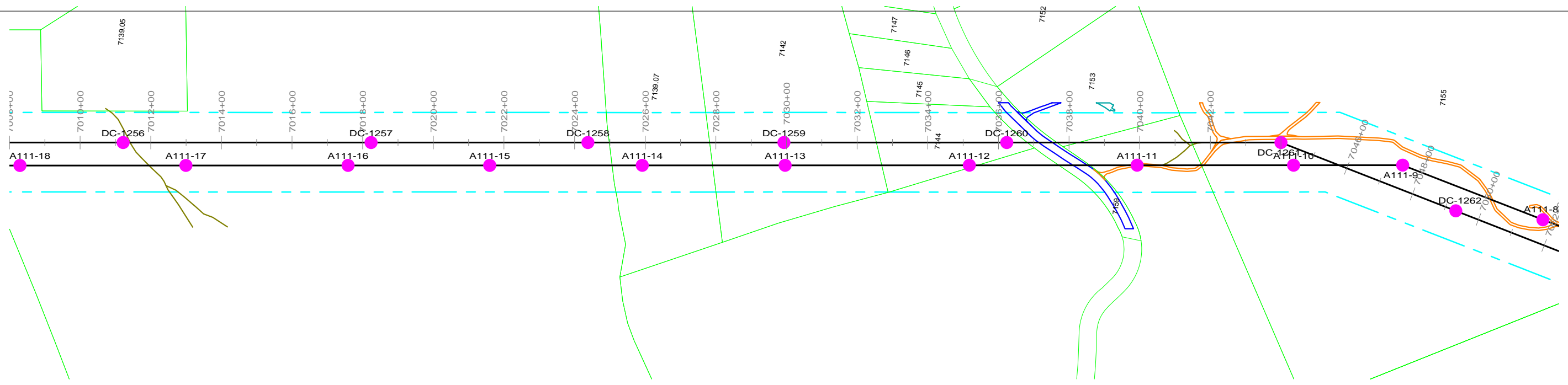


PRELIMINARY NOT FOR CONSTRUCTION



NOTES
1. REFER TO PROJECT MAPS FOR AERIAL MAPS AND ADDITIONAL ATTRIBUTES

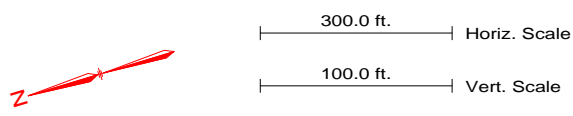
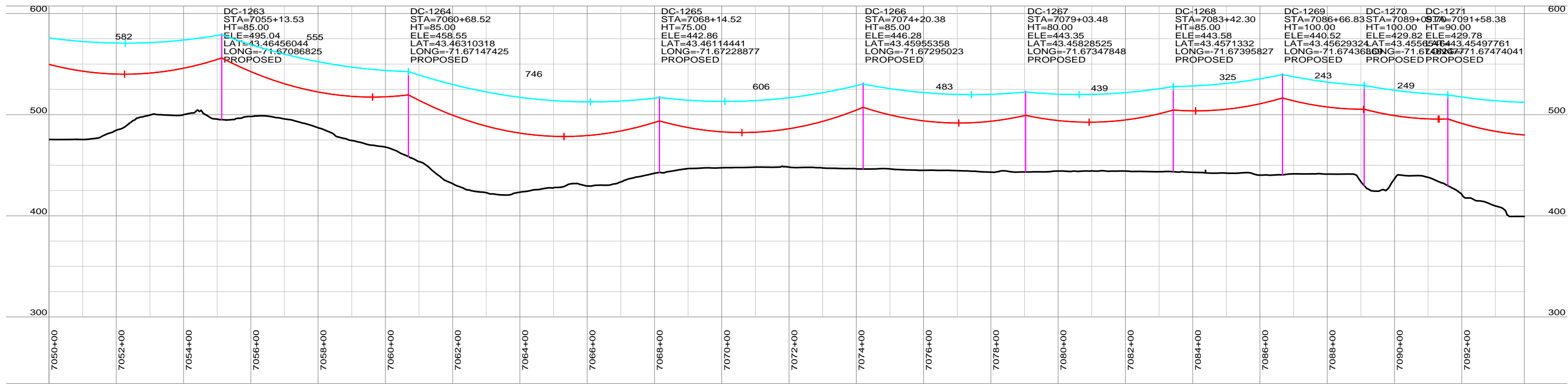
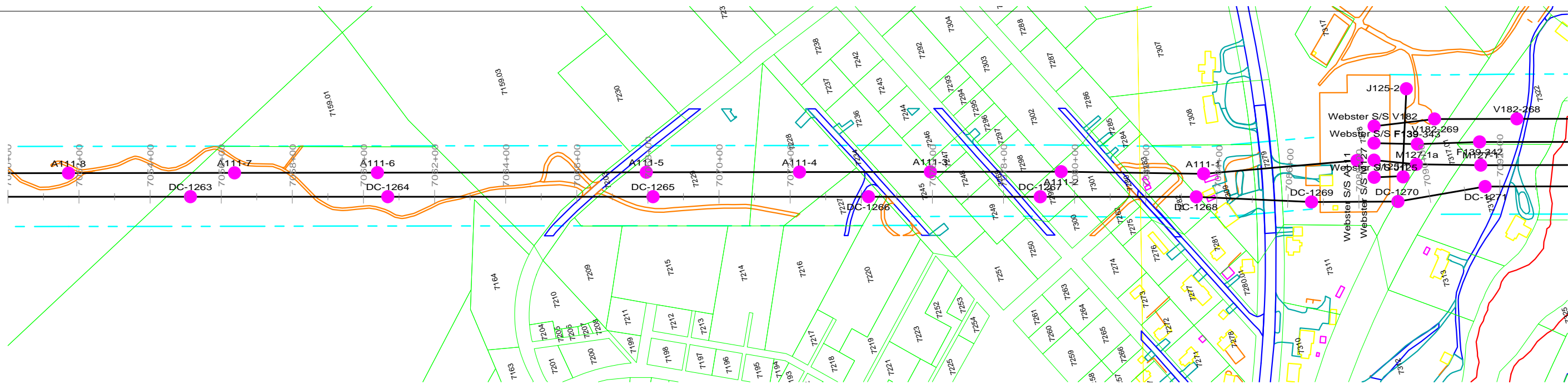
REVISION HISTORY				
A	10/06/15	ISSUED FOR PERMIT USE		
 THE NORTHERN PASS		NORTHERN PASS LLC		
		TITLE CONCEPTUAL PLAN & PROFILE PROPOSED HVDC C2 3720/3731 LINE		
BY	REV. NO.	DATE	SIZE	PAGE NO. 24 OF 33



PRELIMINARY NOT FOR CONSTRUCTION


NOTES
1. REFER TO PROJECT MAPS FOR AERIAL MAPS AND ADDITIONAL ATTRIBUTES

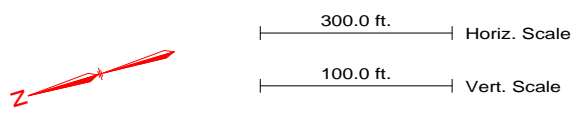
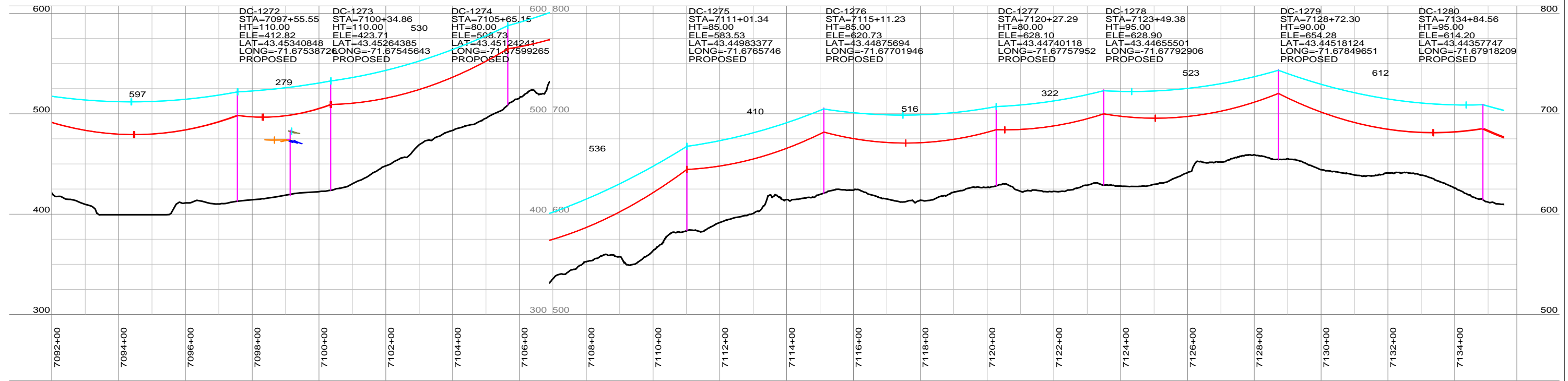
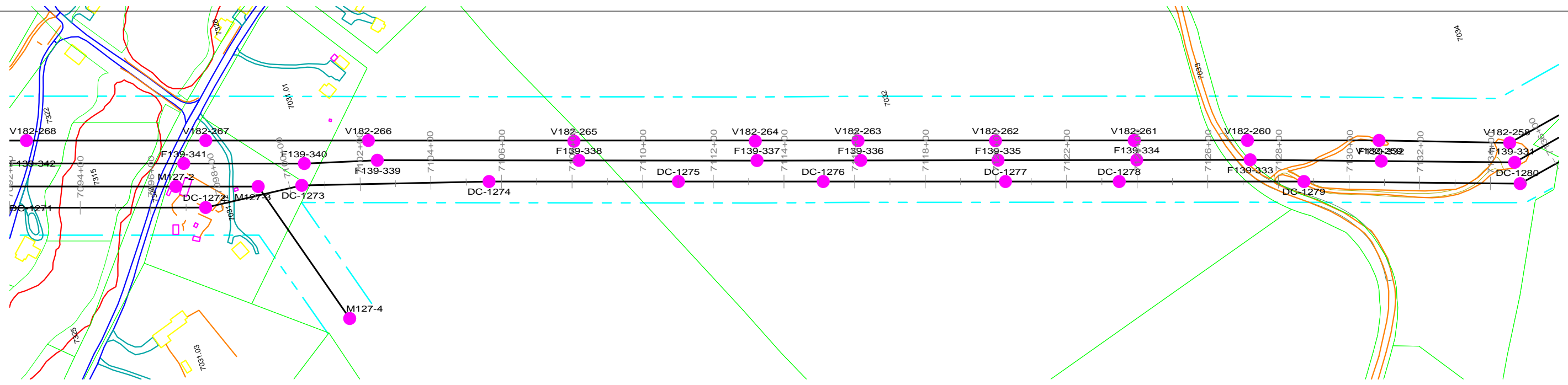
REVISION HISTORY				
A	10/06/15	ISSUED FOR PERMIT USE		
 THE NORTHERN PASS		NORTHERN PASS LLC TITLE: CONCEPTUAL PLAN & PROFILE PROPOSED HVDC C2 3720/3731 LINE		
BY	REV. NO.	DATE	SIZE	PAGE NO. 25 OF 33



PRELIMINARY NOT FOR CONSTRUCTION


NOTES
1. REFER TO PROJECT MAPS FOR AERIAL MAPS AND ADDITIONAL ATTRIBUTES

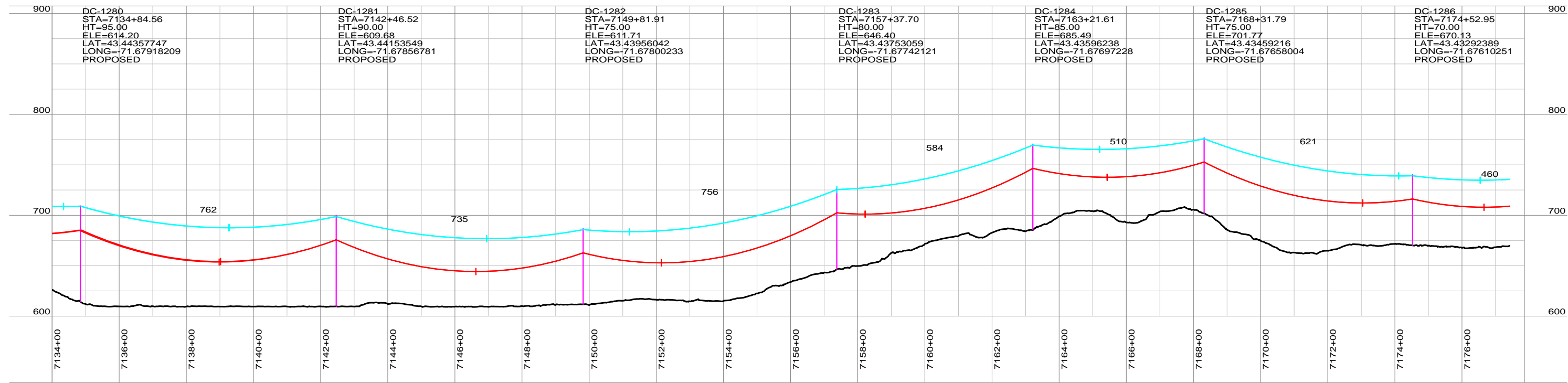
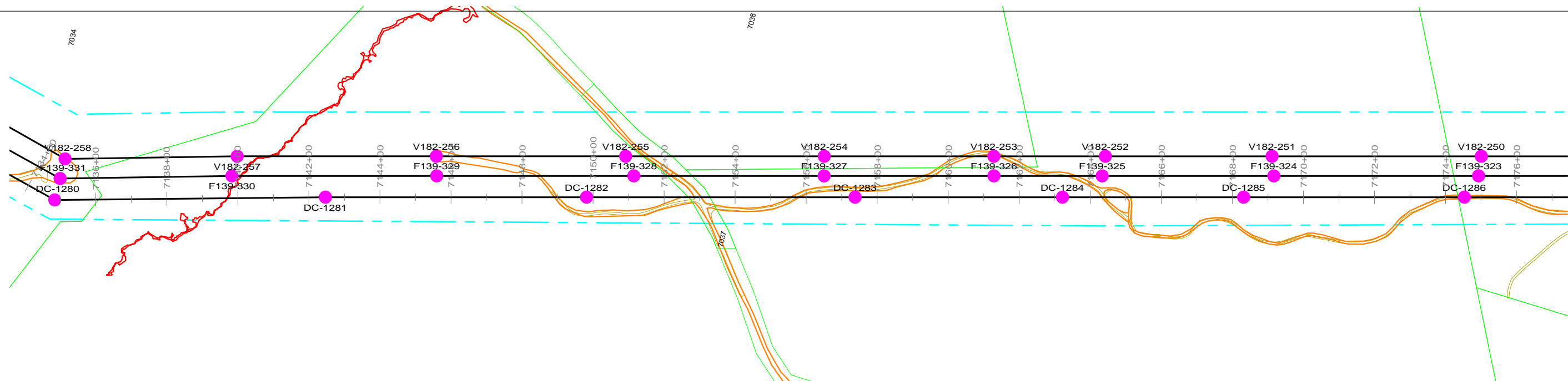
REVISION HISTORY					
A	10/06/15	ISSUED FOR PERMIT USE			
 THE NORTHERN PASS		NORTHERN PASS LLC TITLE: CONCEPTUAL PLAN & PROFILE PROPOSED HVDC C2 3720/3731 LINE			
BY	REV. NO.	DATE	SIZE	PAGE NO.	26 OF 33



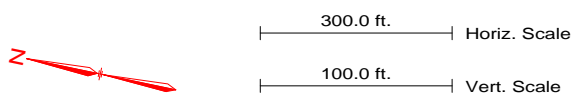
PRELIMINARY NOT FOR CONSTRUCTION

NOTES
1. REFER TO PROJECT MAPS FOR AERIAL MAPS AND ADDITIONAL ATTRIBUTES

REVISION HISTORY				
A	10/06/15	ISSUED FOR PERMIT USE		
 THE NORTHERN PASS		NORTHERN PASS LLC		
		TITLE CONCEPTUAL PLAN & PROFILE PROPOSED HVDC C2 3720/3731 LINE		
BY	REV. NO.	DATE	SIZE	PAGE NO. 27 OF 33




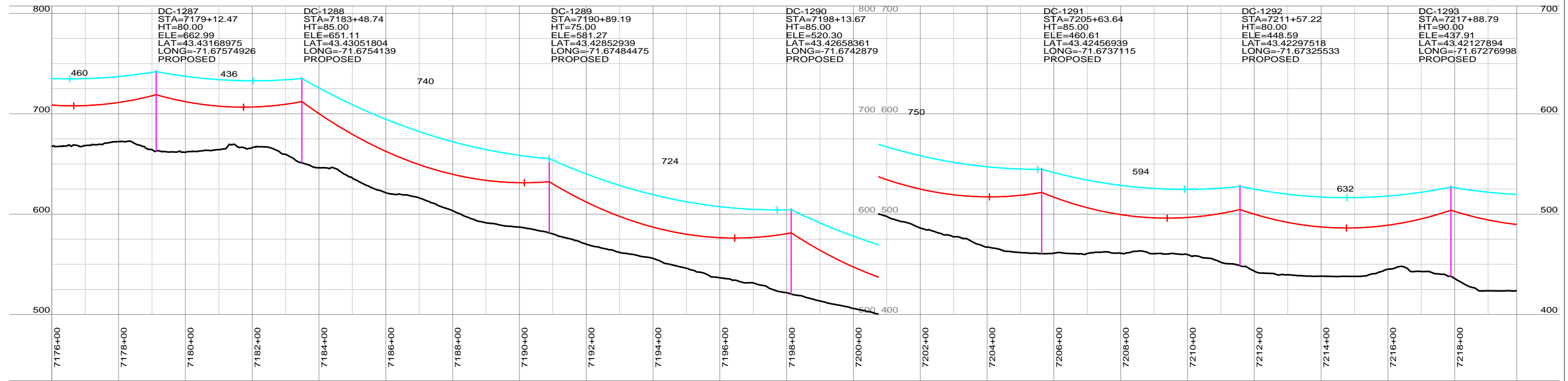
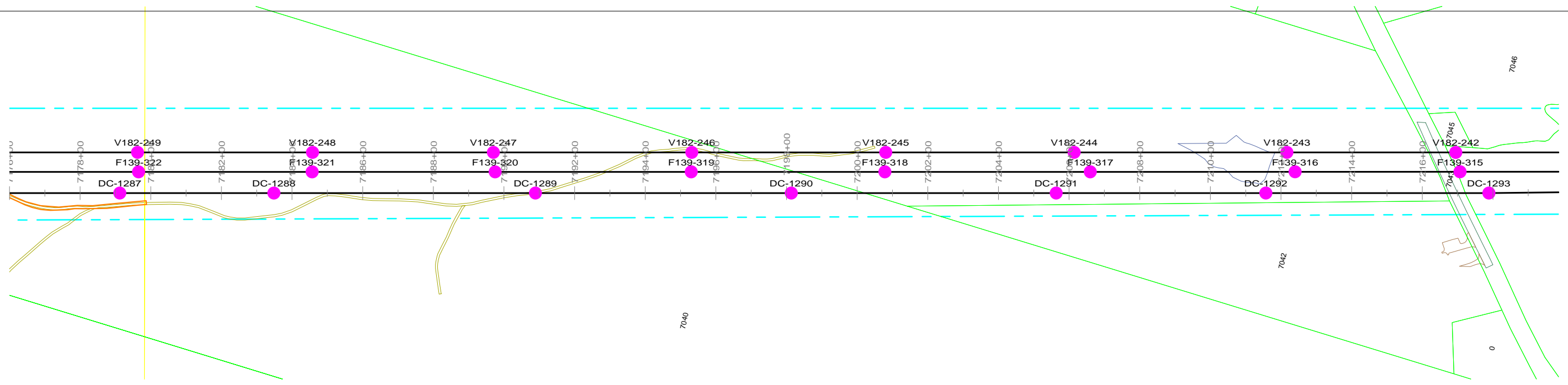
DC-1280 STA=7134+84.56 HT=95.00 ELE=614.20 LAT=43.44357747 LONG=-71.67918209 PROPOSED	DC-1281 STA=7142+46.52 HT=90.00 ELE=609.68 LAT=43.44153549 LONG=-71.67856781 PROPOSED	DC-1282 STA=7149+81.91 HT=75.00 ELE=611.71 LAT=43.43956042 LONG=-71.67800233 PROPOSED	DC-1283 STA=7157+37.70 HT=80.00 ELE=646.40 LAT=43.43753059 LONG=-71.67742121 PROPOSED	DC-1284 STA=7163+21.61 HT=85.00 ELE=685.49 LAT=43.43596238 LONG=-71.67697228 PROPOSED	DC-1285 STA=7168+31.79 HT=75.00 ELE=701.77 LAT=43.43459216 LONG=-71.67658004 PROPOSED	DC-1286 STA=7174+52.95 HT=70.00 ELE=670.13 LAT=43.43292389 LONG=-71.67610251 PROPOSED
---	---	---	---	---	---	---



PRELIMINARY NOT FOR CONSTRUCTION

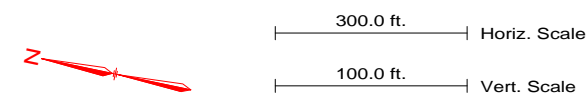
NOTES
1. REFER TO PROJECT MAPS FOR AERIAL MAPS AND ADDITIONAL ATTRIBUTES


REVISION HISTORY				
A	10/06/15	ISSUED FOR PERMIT USE		
 THE NORTHERN PASS		NORTHERN PASS LLC		
		TITLE CONCEPTUAL PLAN & PROFILE PROPOSED HVDC C2 3720/3731 LINE		
BY	REV. NO.	DATE	SIZE	PAGE NO. 28 OF 33

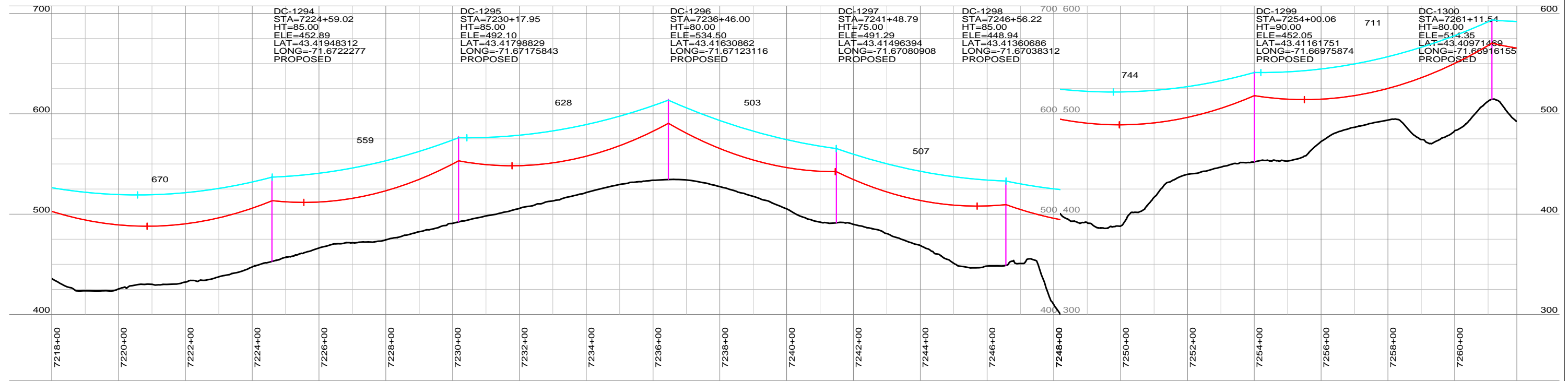
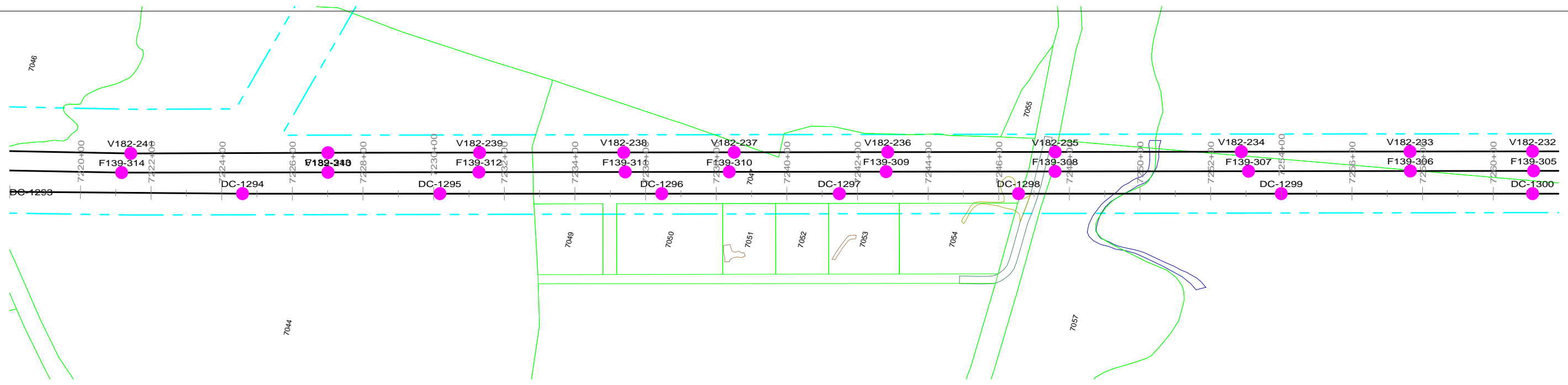


PRELIMINARY NOT FOR CONSTRUCTION

NOTES
1. REFER TO PROJECT MAPS FOR AERIAL MAPS AND ADDITIONAL ATTRIBUTES

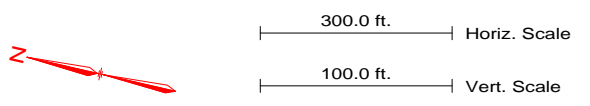


REVISION HISTORY				
A	10/06/15	ISSUED FOR PERMIT USE		
 THE NORTHERN PASS		NORTHERN PASS LLC		
		TITLE CONCEPTUAL PLAN & PROFILE PROPOSED HVDC C2 3720/3731 LINE		
BY	REV. NO.	DATE	SIZE	PAGE NO. 29 OF 33

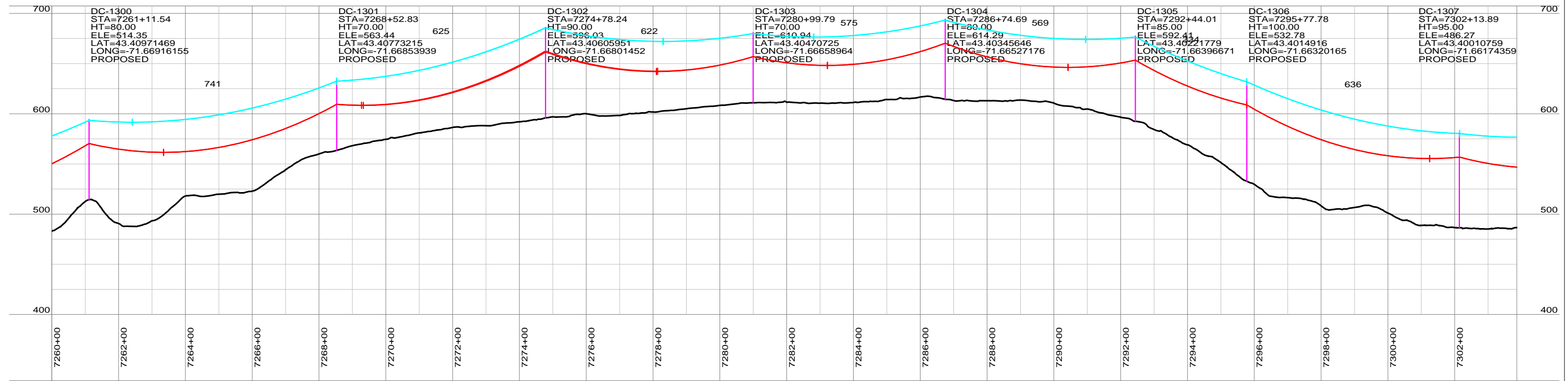
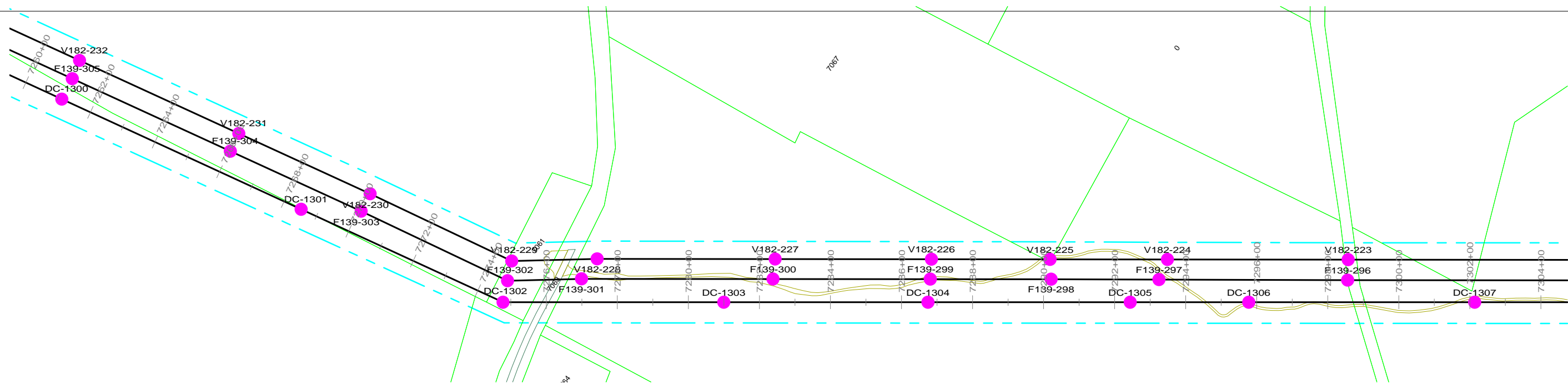


PRELIMINARY NOT FOR CONSTRUCTION

NOTES
1. REFER TO PROJECT MAPS FOR AERIAL MAPS AND ADDITIONAL ATTRIBUTES

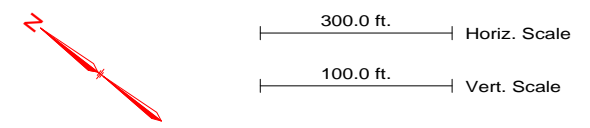



REVISION HISTORY				
A	10/06/15	ISSUED FOR PERMIT USE		
		NORTHERN PASS LLC TITLE: CONCEPTUAL PLAN & PROFILE PROPOSED HVDC C2 3720/3731 LINE		
		BY	REV. NO.	DATE
		SIZE	PAGE NO.	30 OF 33

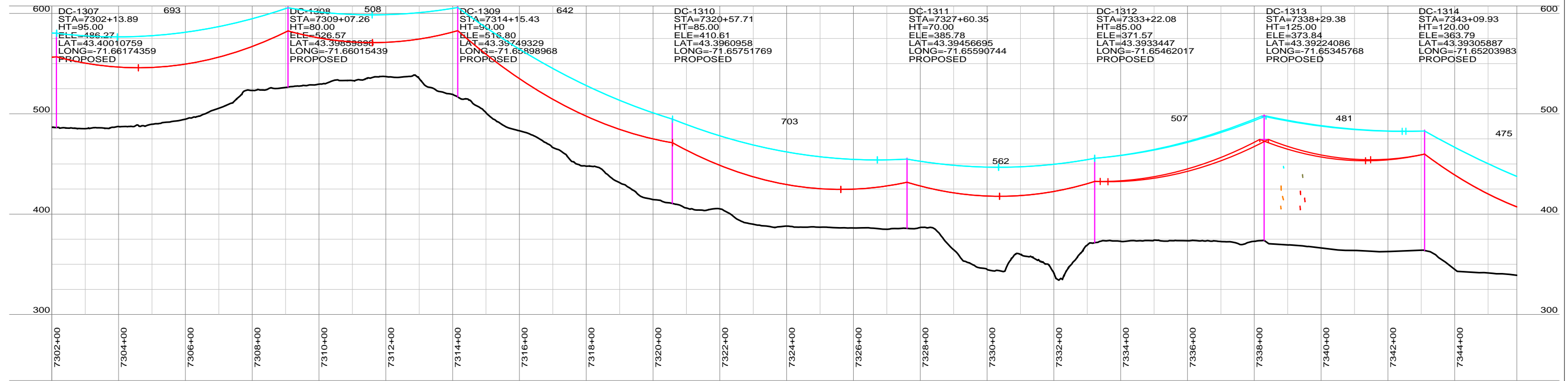
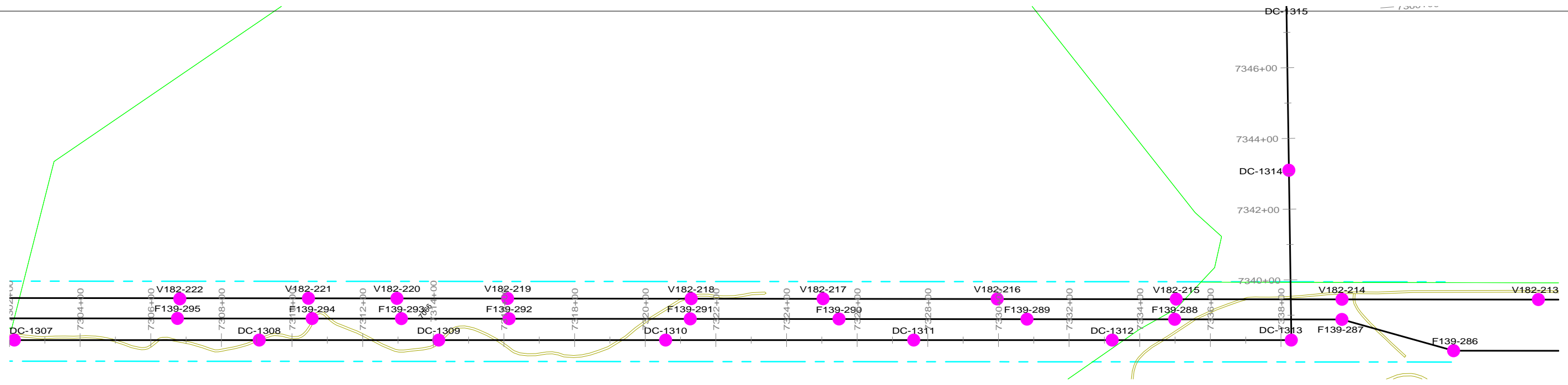


PRELIMINARY NOT FOR CONSTRUCTION

NOTES
1. REFER TO PROJECT MAPS FOR AERIAL MAPS AND ADDITIONAL ATTRIBUTES

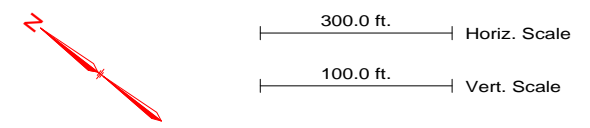


REVISION HISTORY				
A	10/06/15	ISSUED FOR PERMIT USE		
 THE NORTHERN PASS		NORTHERN PASS LLC		
		TITLE CONCEPTUAL PLAN & PROFILE PROPOSED HVDC C2 3720/3731 LINE		
BY	REV. NO.	DATE	SIZE	PAGE NO. 31 OF 33

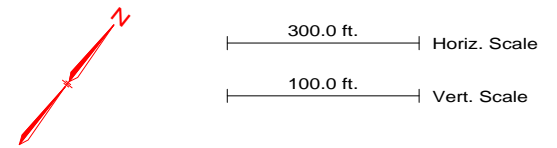
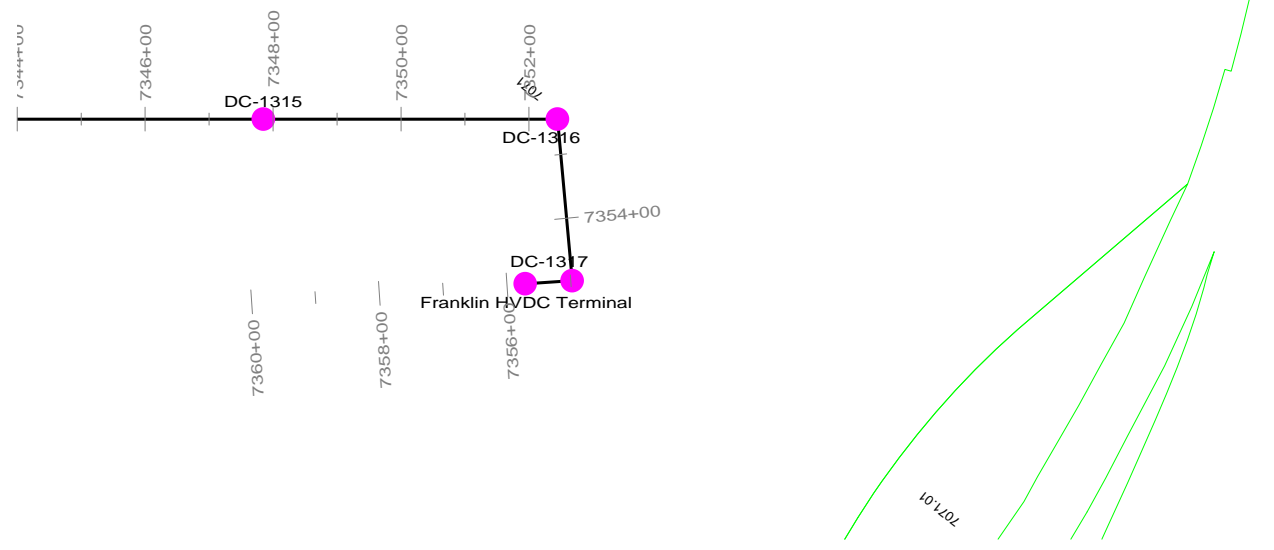


PRELIMINARY NOT FOR CONSTRUCTION

NOTES
1. REFER TO PROJECT MAPS FOR AERIAL MAPS AND ADDITIONAL ATTRIBUTES




REVISION HISTORY				
A	10/06/15	ISSUED FOR PERMIT USE		
		NORTHERN PASS LLC TITLE: CONCEPTUAL PLAN & PROFILE PROPOSED HVDC C2 3720/3731 LINE		
		BY	REV. NO.	DATE
		SIZE	PAGE NO.	32 OF 33

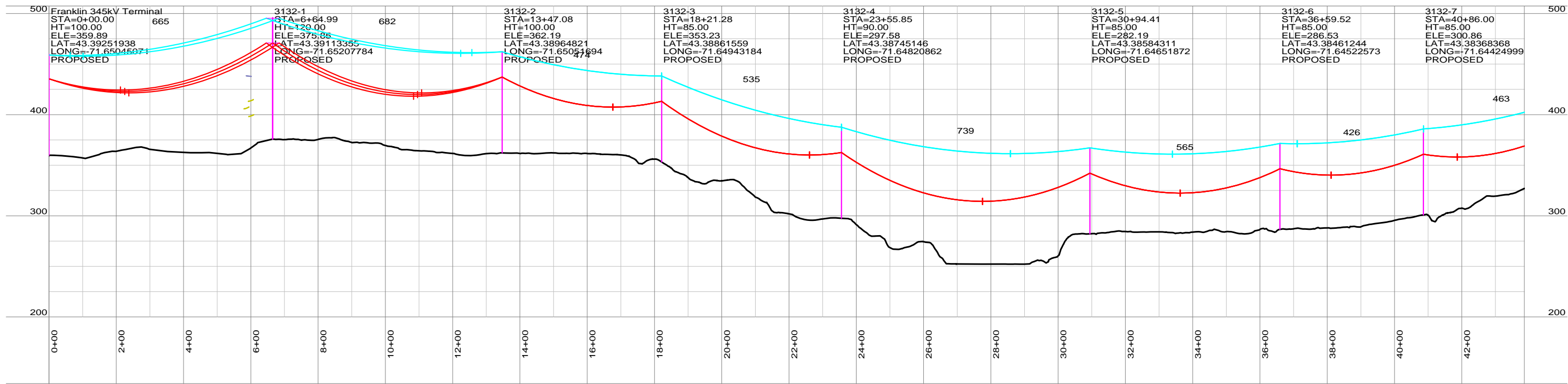
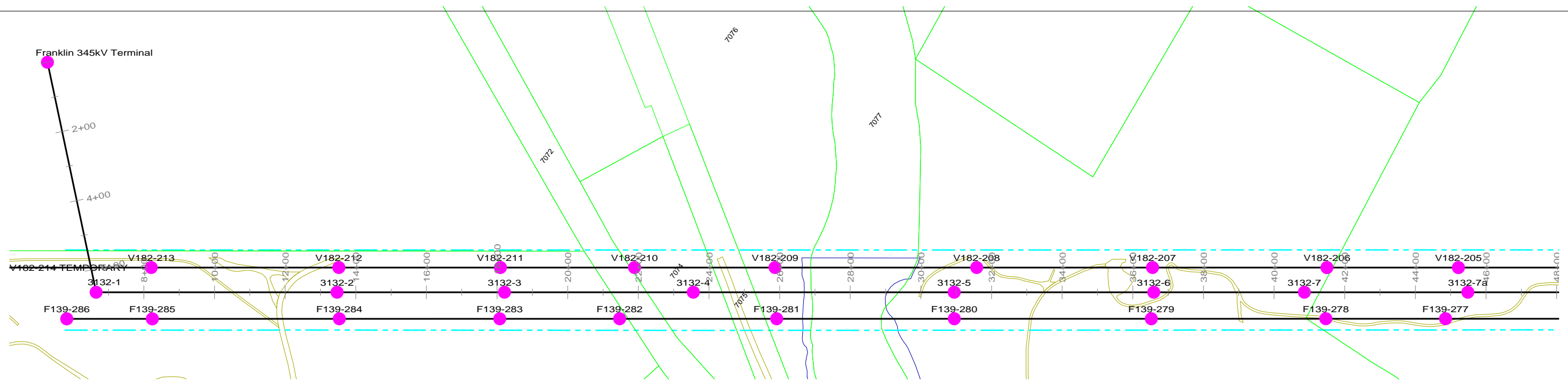


PRELIMINARY NOT FOR CONSTRUCTION

NOTES
1. REFER TO PROJECT MAPS FOR AERIAL MAPS AND ADDITIONAL ATTRIBUTES

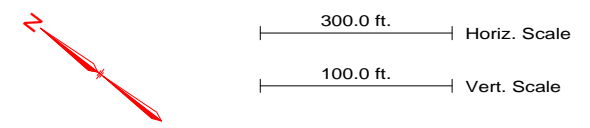
REVISION HISTORY				
A	10/06/15	ISSUED FOR PERMIT USE		
 THE NORTHERN PASS		NORTHERN PASS LLC		
		TITLE CONCEPTUAL PLAN & PROFILE PROPOSED HVDC C2 3720/3731 LINE		
BY	REV. NO.	DATE	SIZE	PAGE NO. 33 OF 33


PROPOSED 345 KV
3132 LINE

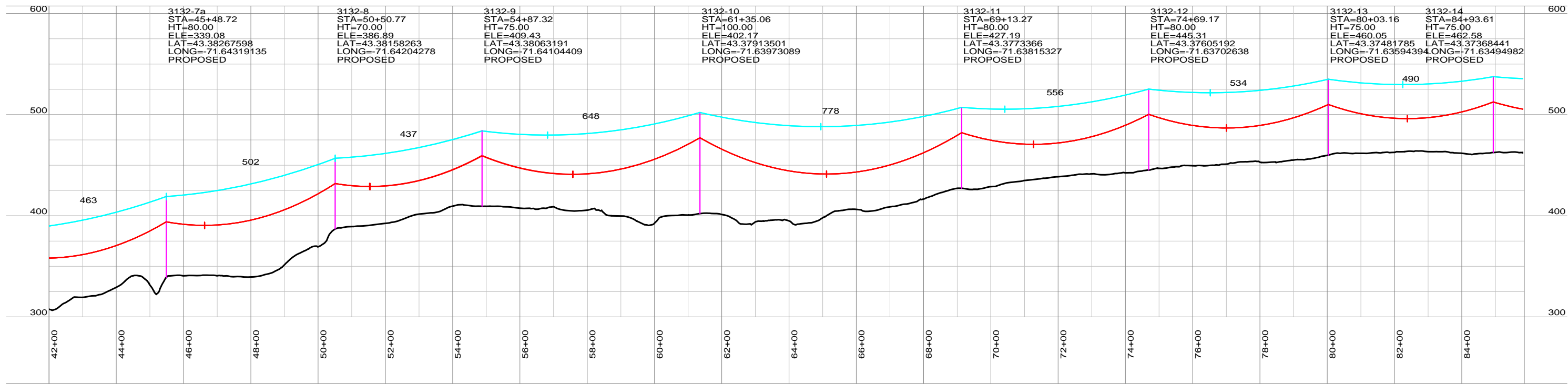
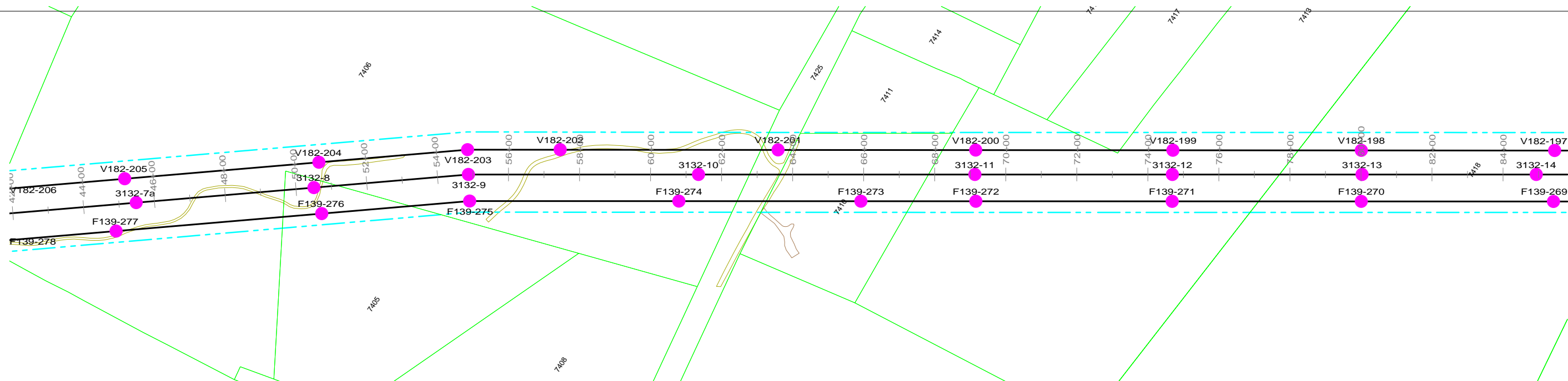


PRELIMINARY NOT FOR CONSTRUCTION

NOTES
1. REFER TO PROJECT MAPS FOR AERIAL MAPS AND ADDITIONAL ATTRIBUTES

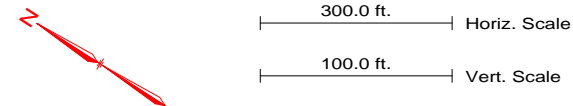



REVISION HISTORY				
A	10/06/15	ISSUED FOR PERMIT USE		
 THE NORTHERN PASS		NORTHERN PASS LLC		
		TITLE CONCEPTUAL PLAN & PROFILE RELOCATED 115 kV S1 P145 LINE		
BY	REV. NO.	DATE	SIZE	PAGE NO. 1 OF 43

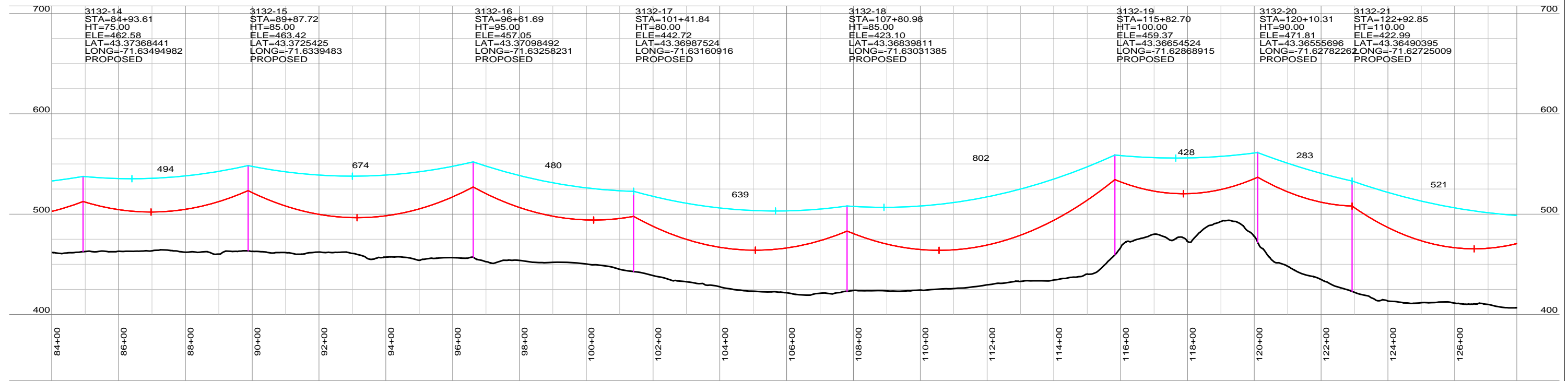
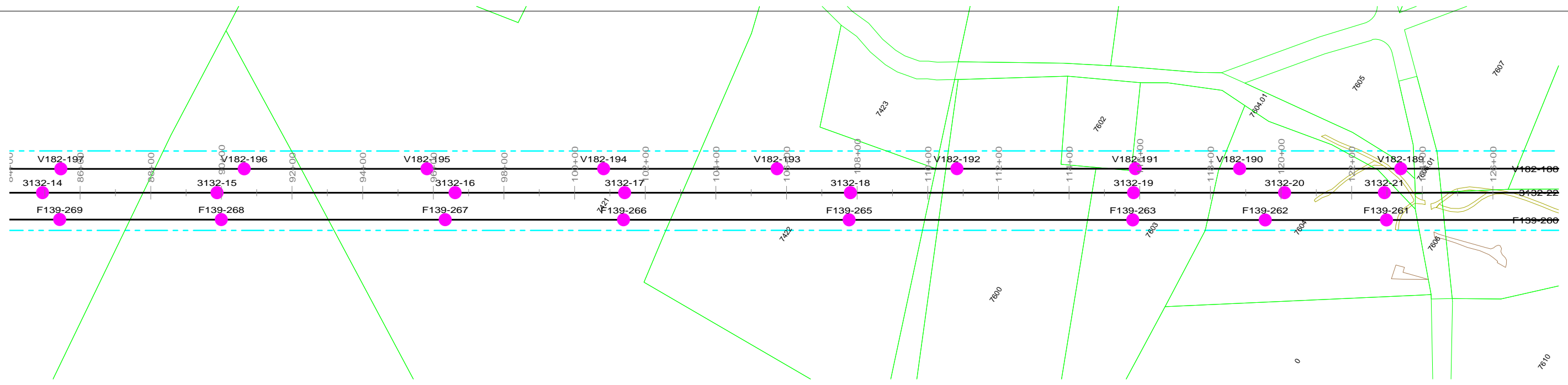


PRELIMINARY NOT FOR CONSTRUCTION

NOTES
1. REFER TO PROJECT MAPS FOR AERIAL MAPS AND ADDITIONAL ATTRIBUTES

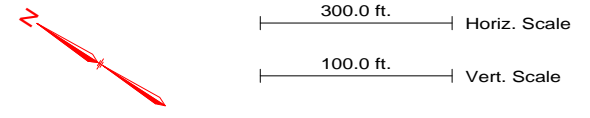


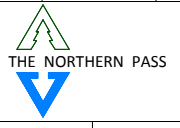
REVISION HISTORY				
A	10/06/15	ISSUED FOR PERMIT USE		
 THE NORTHERN PASS		NORTHERN PASS LLC		
		TITLE CONCEPTUAL PLAN & PROFILE RELOCATED 115 kV S1 P145 LINE		
BY	REV. NO.	DATE	SIZE	PAGE NO. 2 OF 43

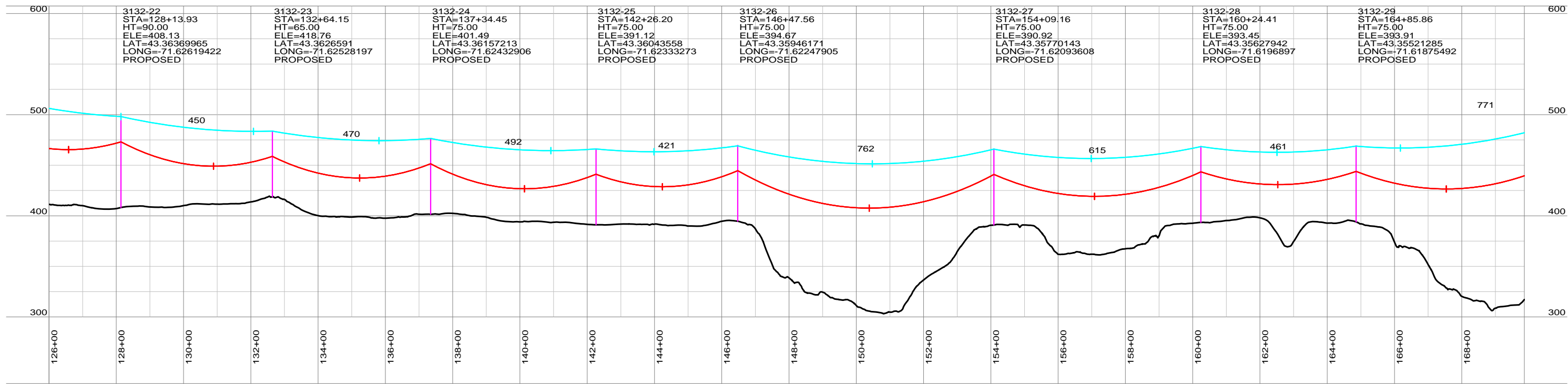
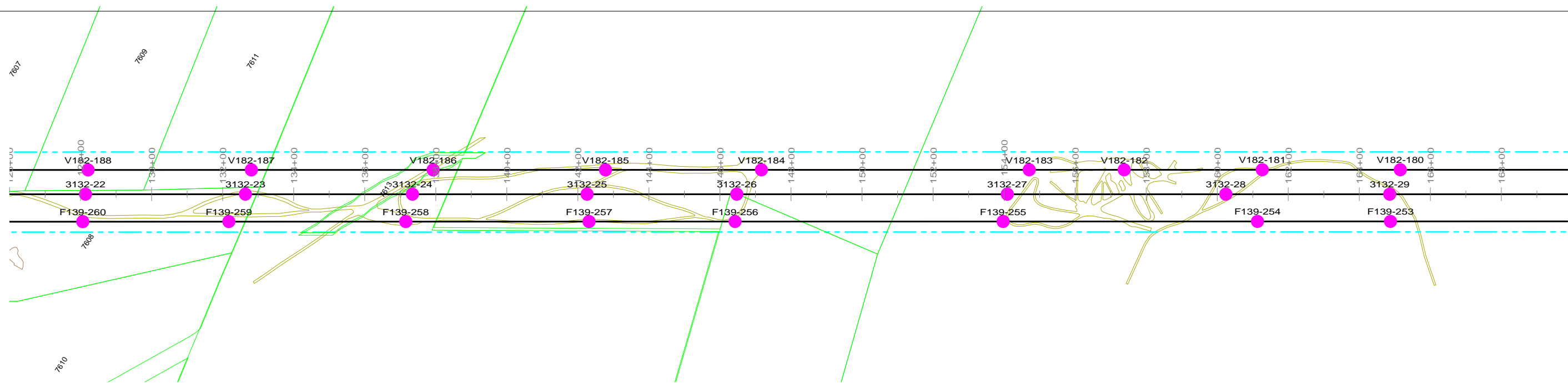


PRELIMINARY NOT FOR CONSTRUCTION

NOTES
1. REFER TO PROJECT MAPS FOR AERIAL MAPS AND ADDITIONAL ATTRIBUTES



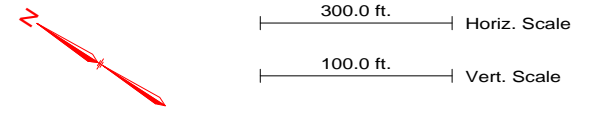
REVISION HISTORY				
A	10/06/15	ISSUED FOR PERMIT USE		
 THE NORTHERN PASS		NORTHERN PASS LLC		
		TITLE CONCEPTUAL PLAN & PROFILE RELOCATED 115 kV S1 P145 LINE		
BY	REV. NO.	DATE	SIZE	PAGE NO. 3 OF 43

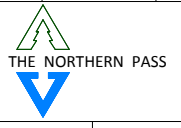


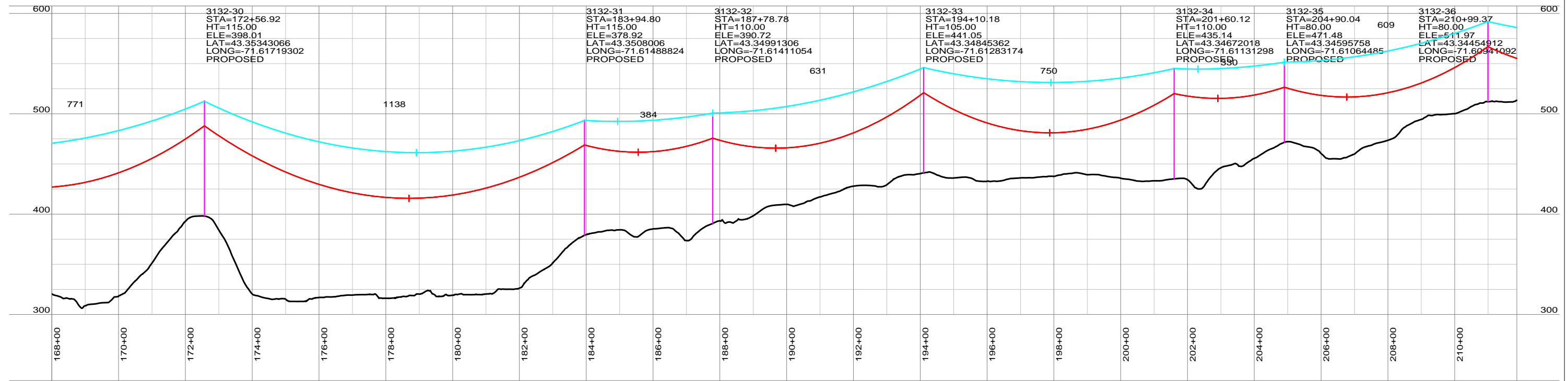
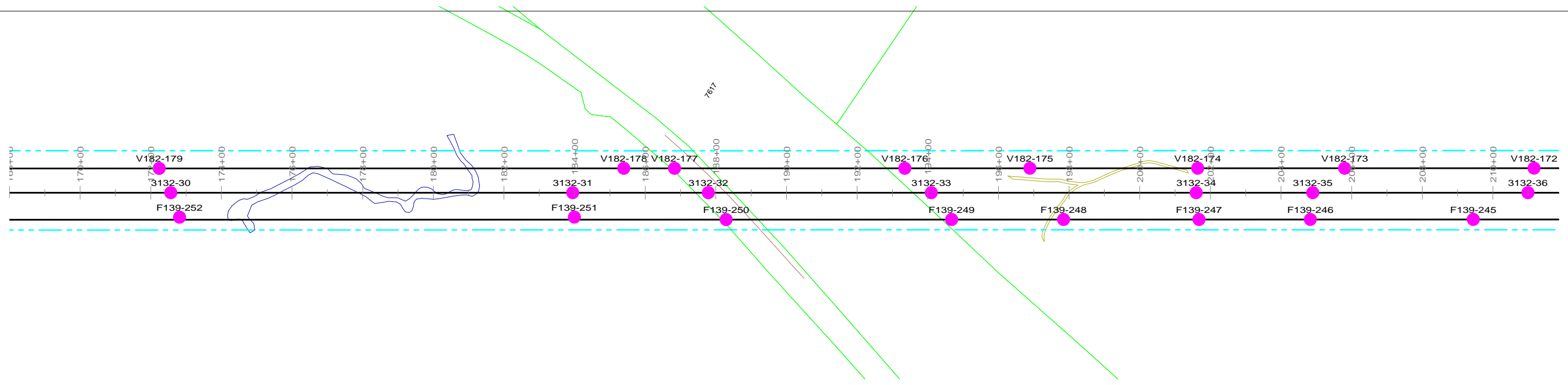
Station	Object ID	Object Type	STA	HT	ELE	LAT	LONG	Status
128+13.93	3132-22	Vertical Curve	128+13.93	90.00	408.13	43.36369965	-71.62619422	PROPOSED
132+64.15	3132-23	Vertical Curve	132+64.15	65.00	418.76	43.3626591	-71.62528197	PROPOSED
137+34.45	3132-24	Vertical Curve	137+34.45	75.00	401.49	43.36157213	-71.62432906	PROPOSED
142+26.20	3132-25	Vertical Curve	142+26.20	75.00	391.12	43.36043558	-71.62333273	PROPOSED
146+47.56	3132-26	Vertical Curve	146+47.56	75.00	394.67	43.35946171	-71.62247905	PROPOSED
154+09.16	3132-27	Vertical Curve	154+09.16	75.00	390.92	43.35770143	-71.62093608	PROPOSED
160+24.41	3132-28	Vertical Curve	160+24.41	75.00	393.45	43.35627942	-71.6196897	PROPOSED
164+85.86	3132-29	Vertical Curve	164+85.86	75.00	393.91	43.35521285	-71.61875492	PROPOSED

PRELIMINARY NOT FOR CONSTRUCTION

NOTES
1. REFER TO PROJECT MAPS FOR AERIAL MAPS AND ADDITIONAL ATTRIBUTES

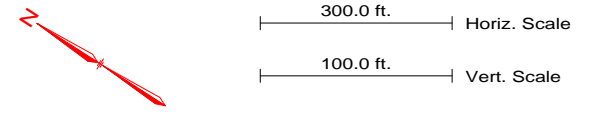



REVISION HISTORY				
A	10/06/15	ISSUED FOR PERMIT USE		
 THE NORTHERN PASS		NORTHERN PASS LLC		
		TITLE CONCEPTUAL PLAN & PROFILE RELOCATED 115 kV S1 P145 LINE		
BY	REV. NO.	DATE	SIZE	PAGE NO. 4 OF 43

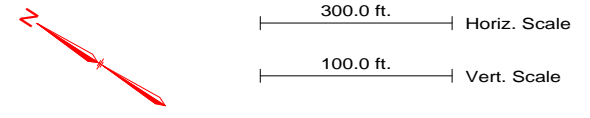
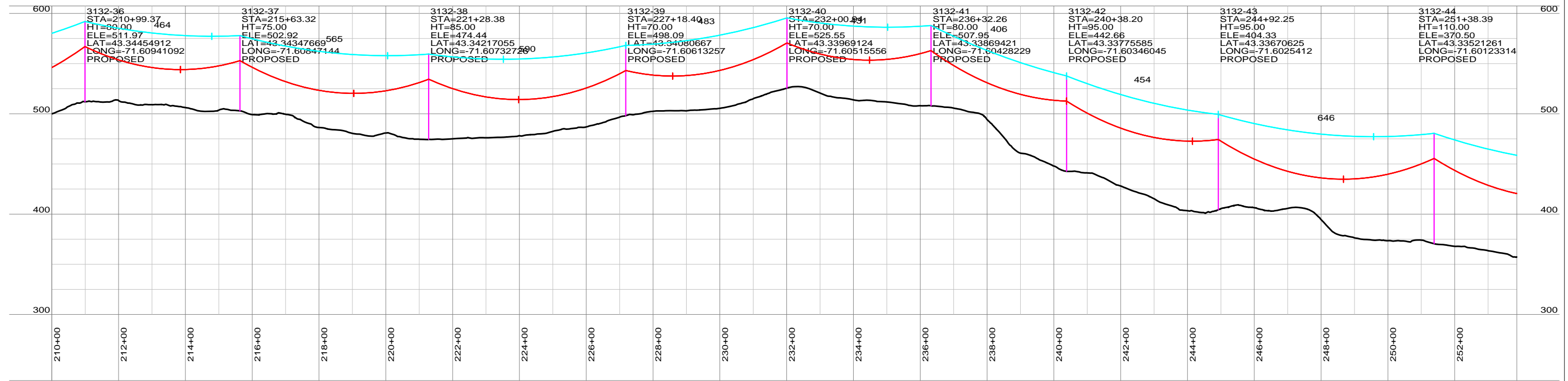
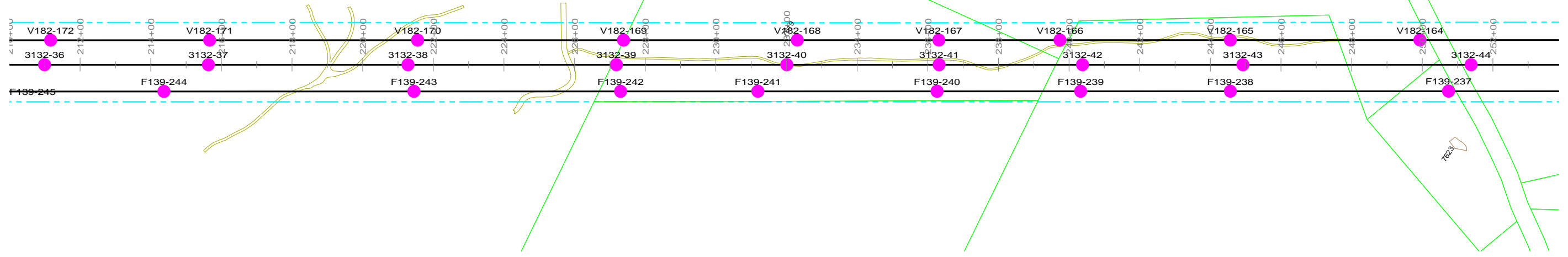


PRELIMINARY NOT FOR CONSTRUCTION

NOTES
1. REFER TO PROJECT MAPS FOR AERIAL MAPS AND ADDITIONAL ATTRIBUTES




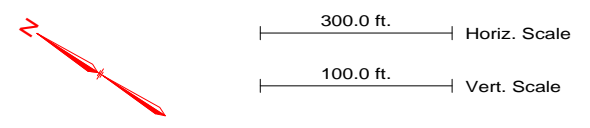
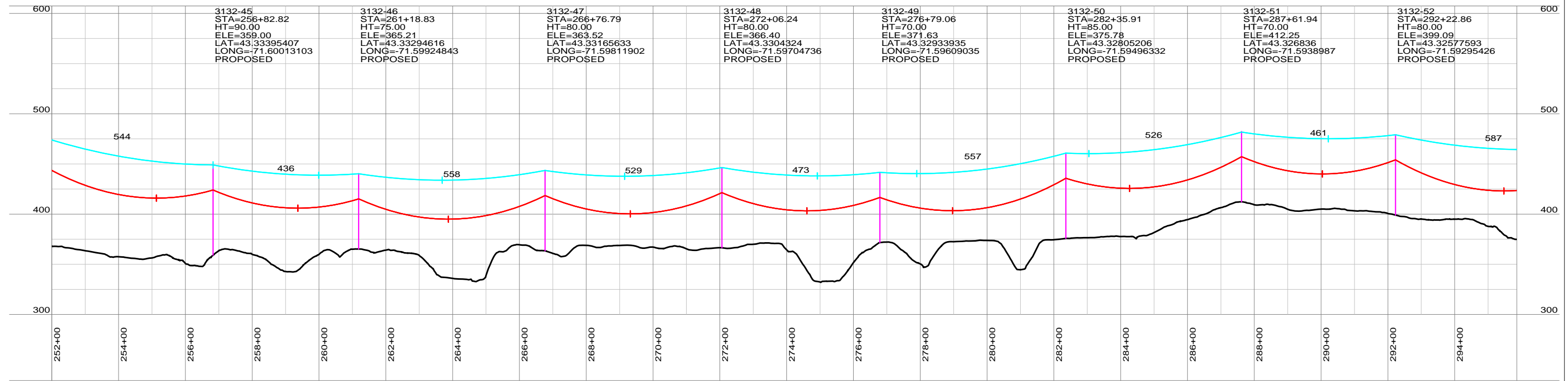
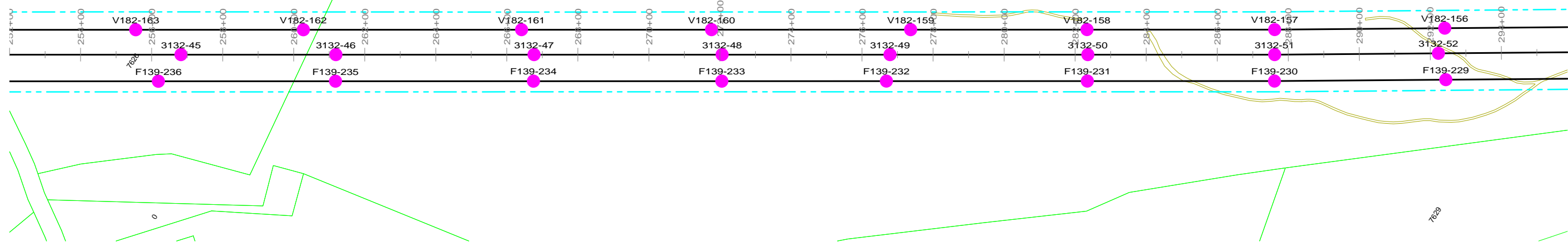
REVISION HISTORY				
A	10/06/15	ISSUED FOR PERMIT USE		
 THE NORTHERN PASS		NORTHERN PASS LLC		
		TITLE CONCEPTUAL PLAN & PROFILE RELOCATED 115 kV S1 P145 LINE		
BY	REV. NO.	DATE	SIZE	PAGE NO. 5 OF 43



PRELIMINARY NOT FOR CONSTRUCTION


NOTES
1. REFER TO PROJECT MAPS FOR AERIAL MAPS AND ADDITIONAL ATTRIBUTES

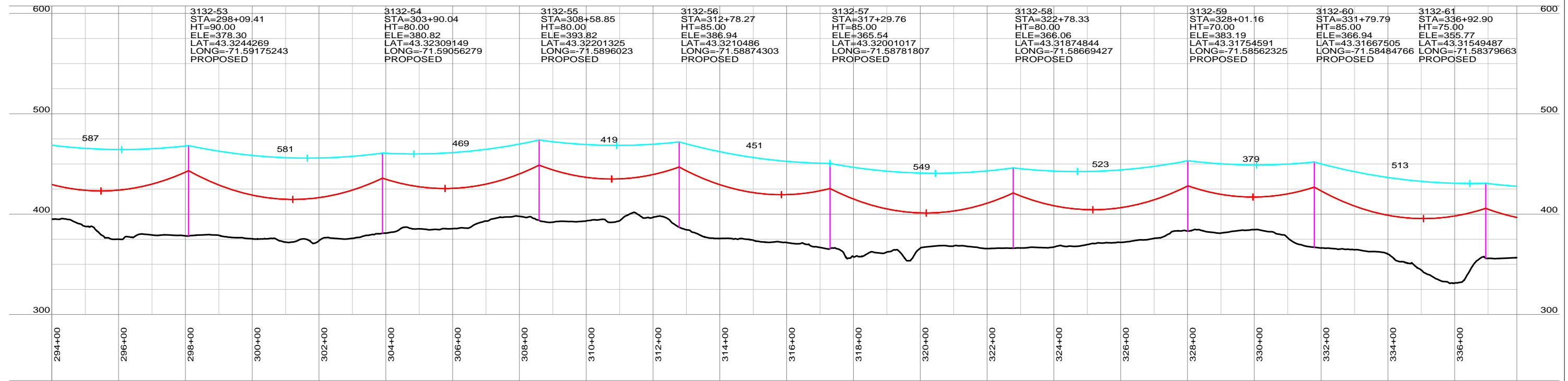
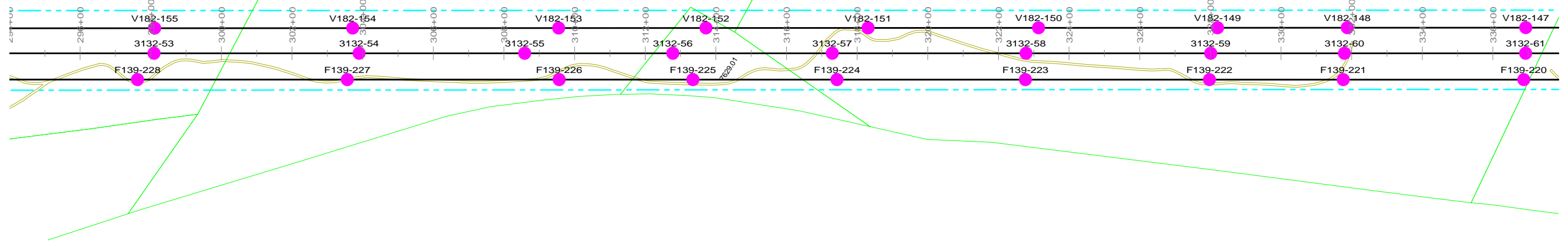
REVISION HISTORY					
A	10/06/15	ISSUED FOR PERMIT USE			
 THE NORTHERN PASS		NORTHERN PASS LLC TITLE CONCEPTUAL PLAN & PROFILE RELOCATED 115 kV S1 P145 LINE			
		BY	REV. NO.	DATE	SIZE
					6 OF 43



PRELIMINARY NOT FOR CONSTRUCTION

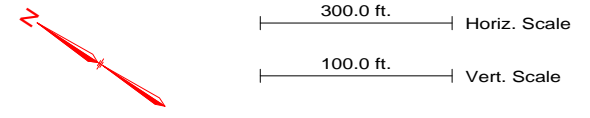
NOTES
1. REFER TO PROJECT MAPS FOR AERIAL MAPS AND ADDITIONAL ATTRIBUTES

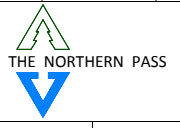
REVISION HISTORY				
A	10/06/15	ISSUED FOR PERMIT USE		
 THE NORTHERN PASS		NORTHERN PASS LLC		
		TITLE CONCEPTUAL PLAN & PROFILE RELOCATED 115 kV S1 P145 LINE		
BY	REV. NO.	DATE	SIZE	PAGE NO. 7 OF 43

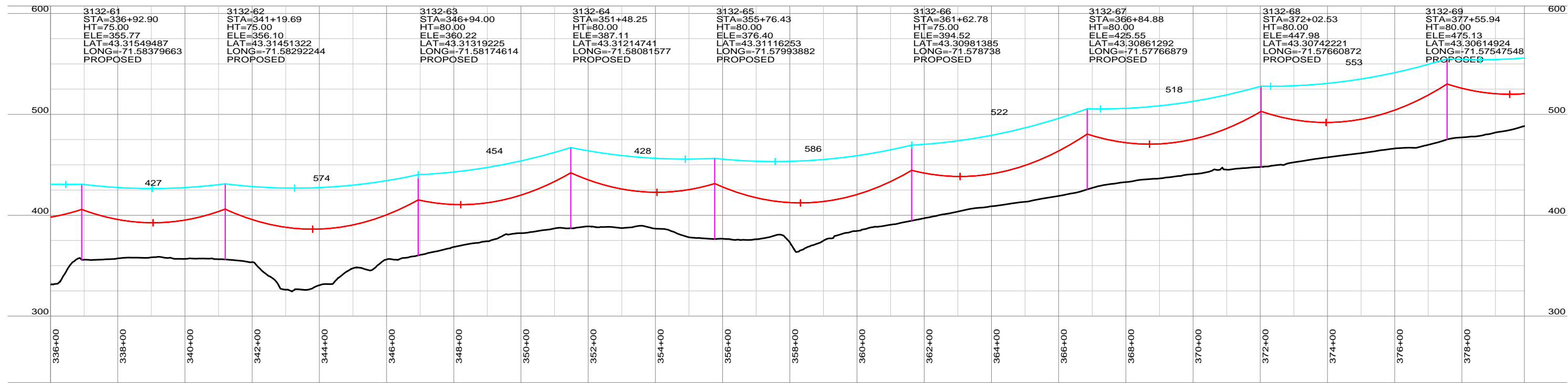
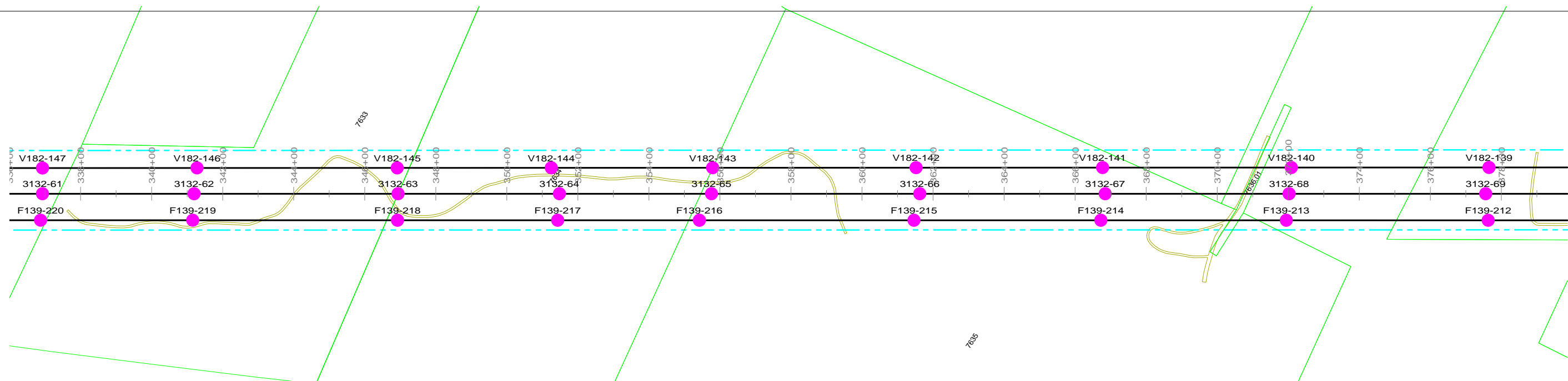


PRELIMINARY NOT FOR CONSTRUCTION

NOTES
1. REFER TO PROJECT MAPS FOR AERIAL MAPS AND ADDITIONAL ATTRIBUTES

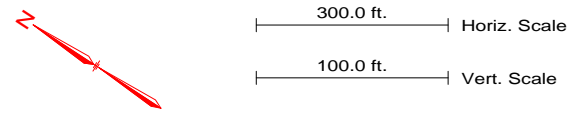



REVISION HISTORY				
A	10/06/15	ISSUED FOR PERMIT USE		
 THE NORTHERN PASS		NORTHERN PASS LLC		
		TITLE CONCEPTUAL PLAN & PROFILE RELOCATED 115 kV S1 P145 LINE		
BY	REV. NO.	DATE	SIZE	PAGE NO. 8 OF 43

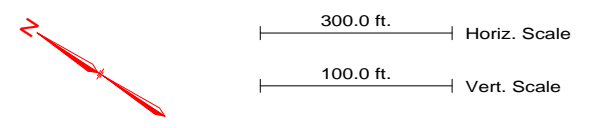
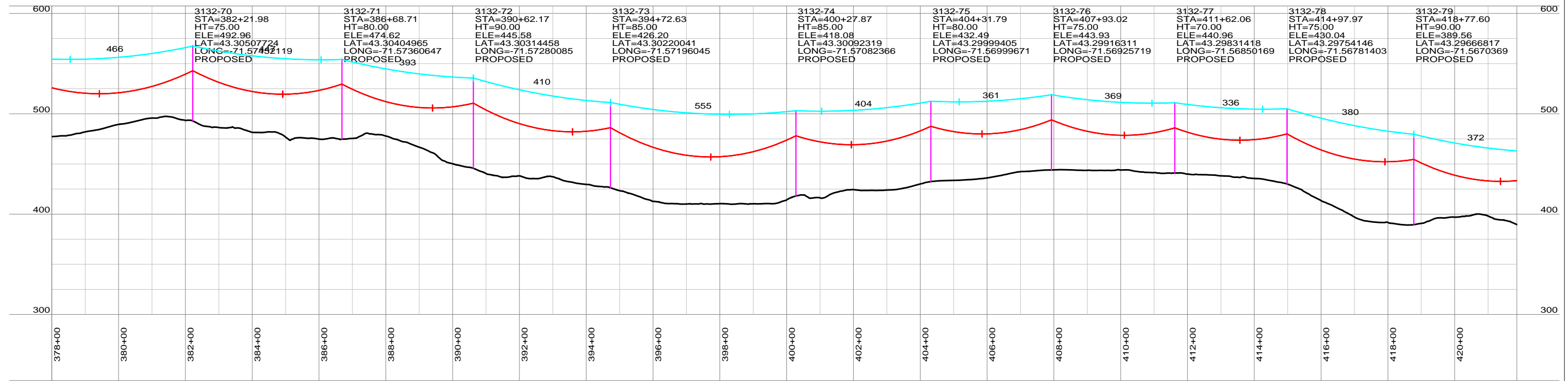
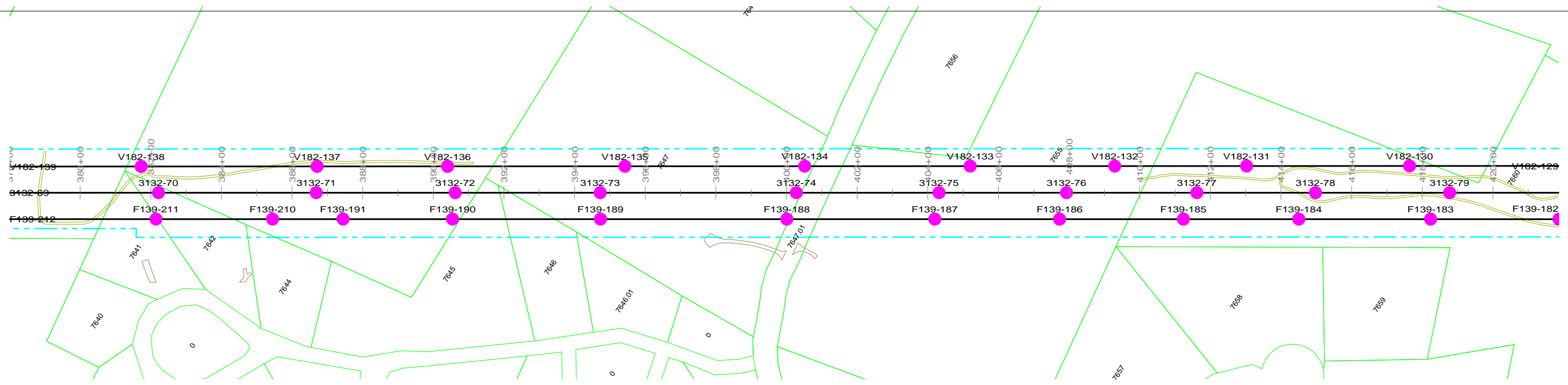


PRELIMINARY NOT FOR CONSTRUCTION

NOTES
1. REFER TO PROJECT MAPS FOR AERIAL MAPS AND ADDITIONAL ATTRIBUTES




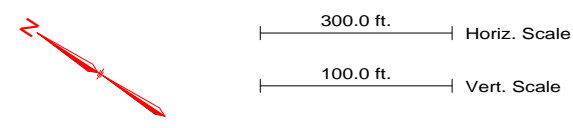
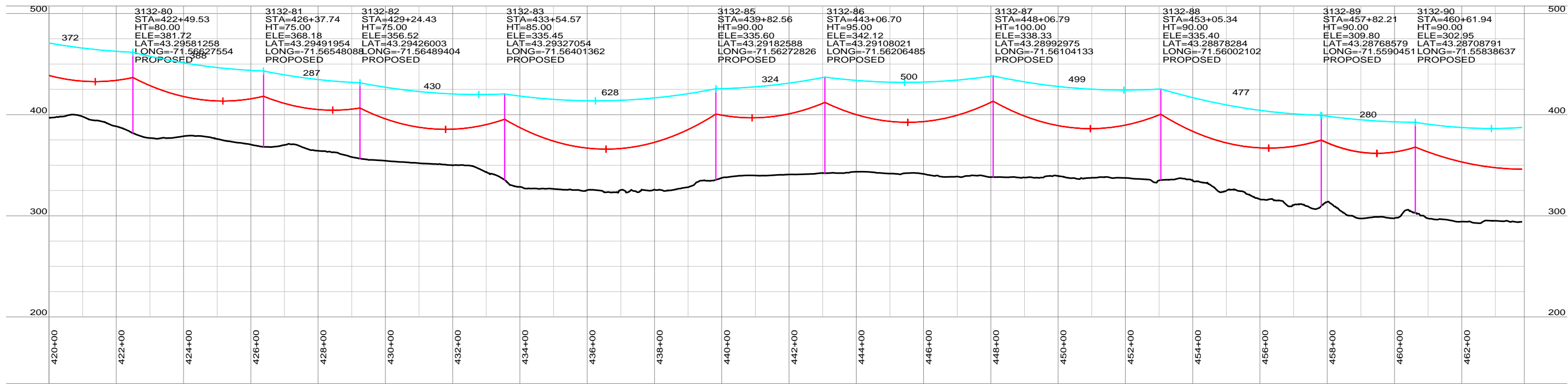
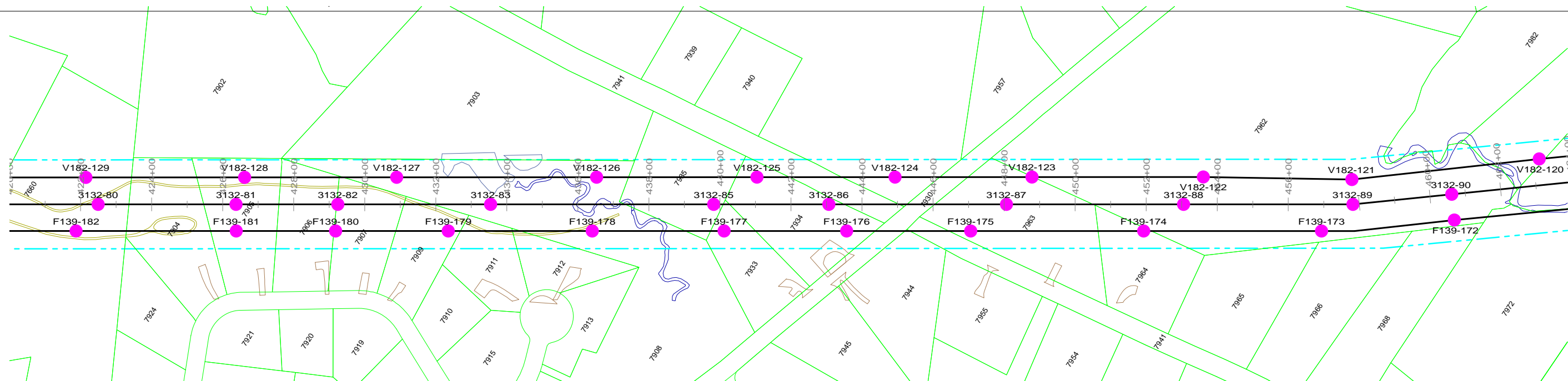
REVISION HISTORY				
A	10/06/15	ISSUED FOR PERMIT USE		
 THE NORTHERN PASS		NORTHERN PASS LLC TITLE: CONCEPTUAL PLAN & PROFILE RELOCATED 115 kV S1 P145 LINE		
BY	REV. NO.	DATE	SIZE	PAGE NO. 9 OF 43



PRELIMINARY NOT FOR CONSTRUCTION


NOTES
1. REFER TO PROJECT MAPS FOR AERIAL MAPS AND ADDITIONAL ATTRIBUTES

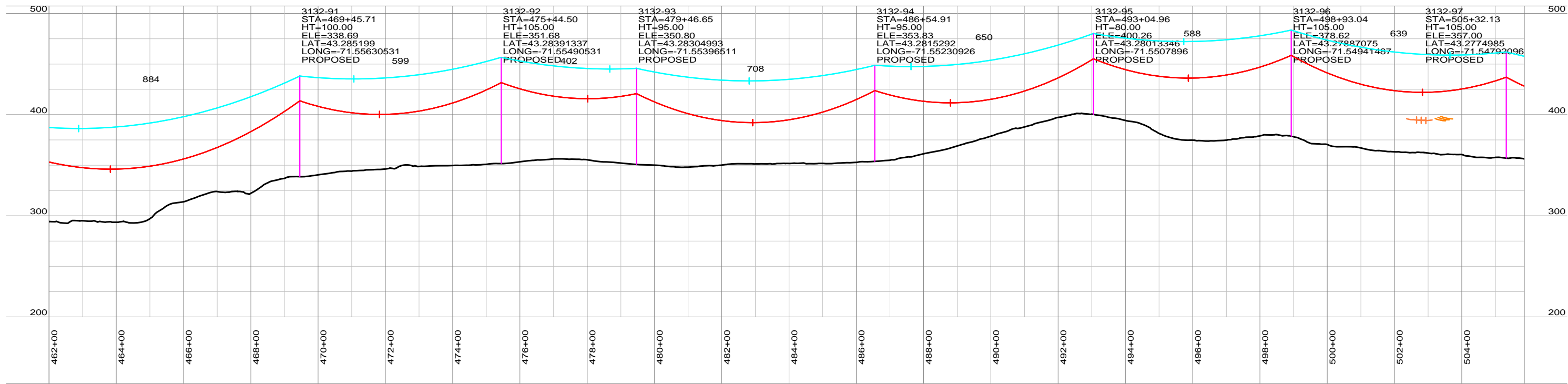
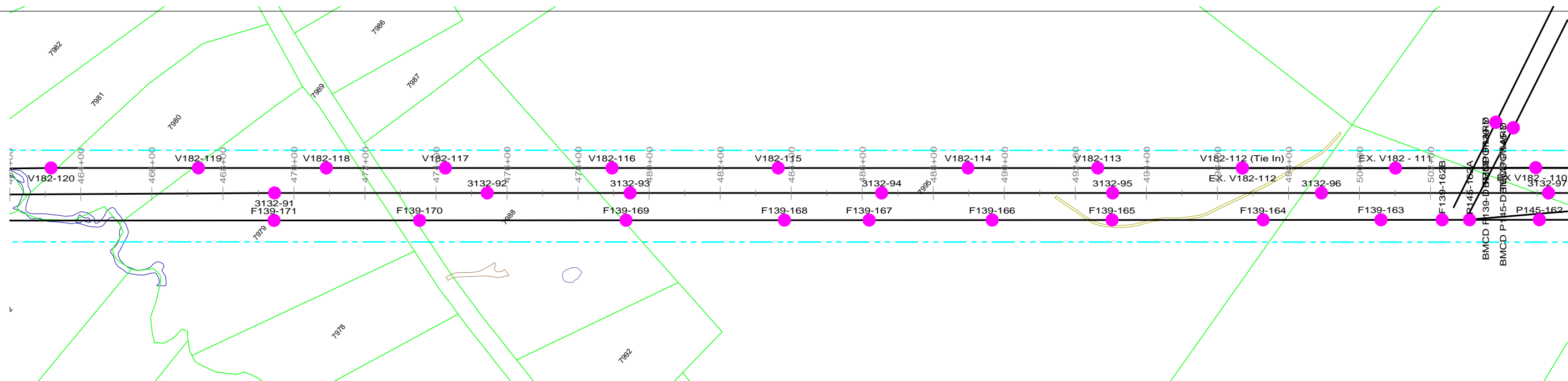
REVISION HISTORY				
A	10/06/15	ISSUED FOR PERMIT USE		
 THE NORTHERN PASS		NORTHERN PASS LLC TITLE: CONCEPTUAL PLAN & PROFILE RELOCATED 115 kV S1 P145 LINE		
BY	REV. NO.	DATE	SIZE	PAGE NO. 10 OF 43



PRELIMINARY NOT FOR CONSTRUCTION

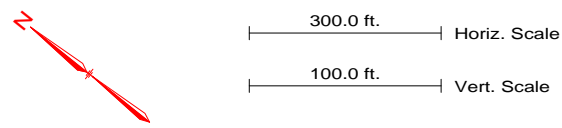
NOTES
1. REFER TO PROJECT MAPS FOR AERIAL MAPS AND ADDITIONAL ATTRIBUTES

REVISION HISTORY				
A	10/06/15	ISSUED FOR PERMIT USE		
 THE NORTHERN PASS		NORTHERN PASS LLC		
		TITLE CONCEPTUAL PLAN & PROFILE RELOCATED 115 kV S1 P145 LINE		
BY	REV. NO.	DATE	SIZE	PAGE NO. 11 OF 43

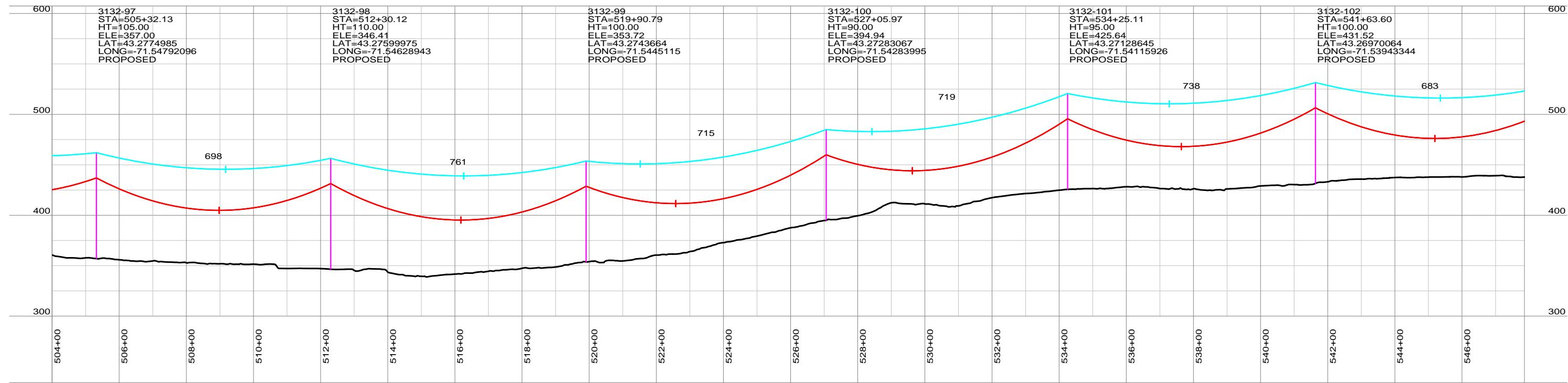
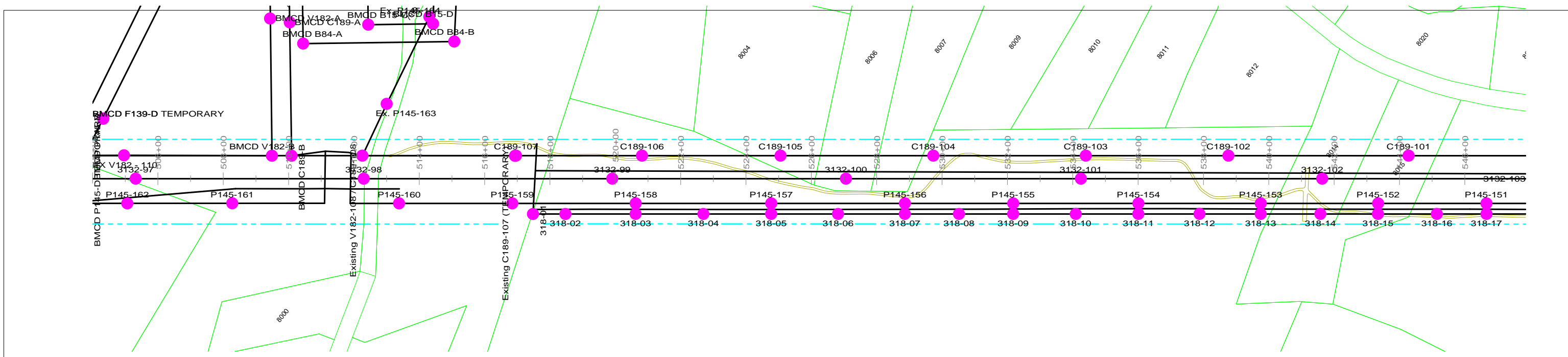


PRELIMINARY NOT FOR CONSTRUCTION

- NOTES
 1. REFER TO PROJECT MAPS FOR AERIAL MAPS AND ADDITIONAL ATTRIBUTES

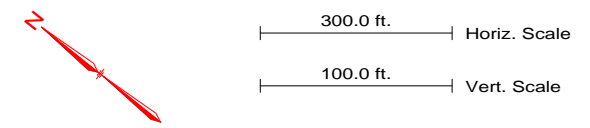



REVISION HISTORY					
A	10/06/15	ISSUED FOR PERMIT USE			
THE NORTHERN PASS		NORTHERN PASS LLC TITLE: CONCEPTUAL PLAN & PROFILE RELOCATED 115 kV S1 P145 LINE			
		BY	REV. NO.	DATE	SIZE

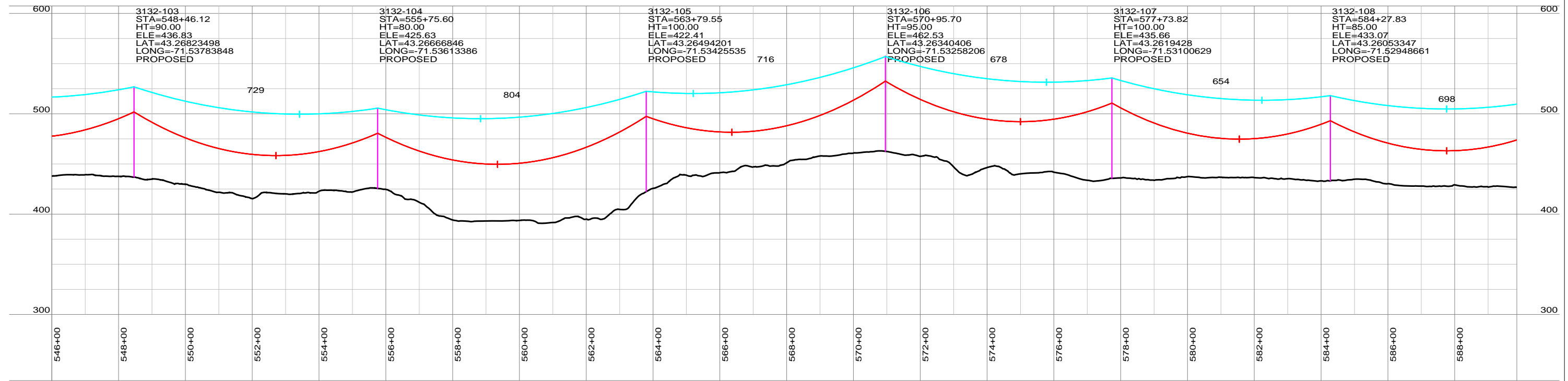
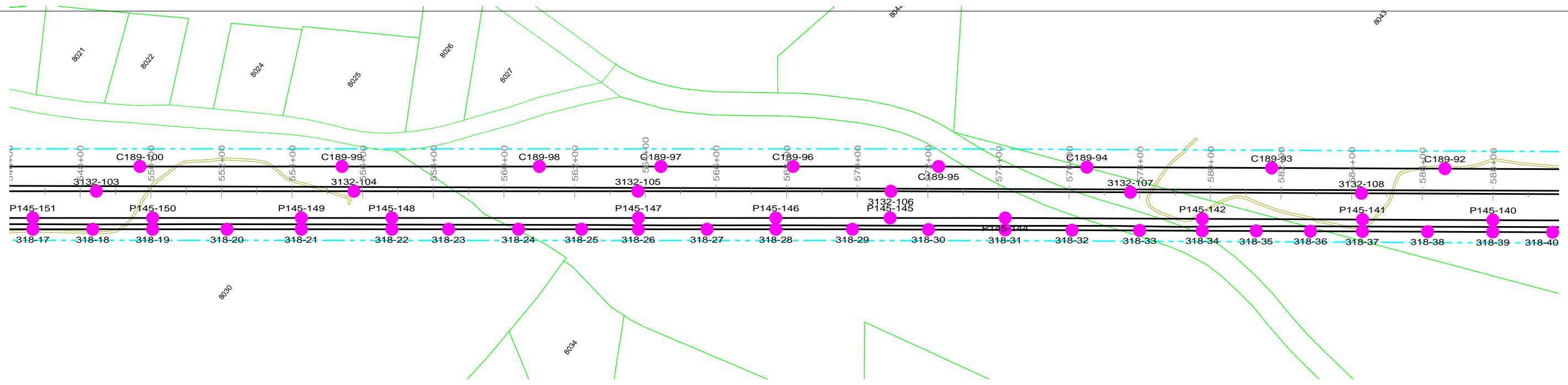


PRELIMINARY NOT FOR CONSTRUCTION

NOTES
1. REFER TO PROJECT MAPS FOR AERIAL MAPS AND ADDITIONAL ATTRIBUTES

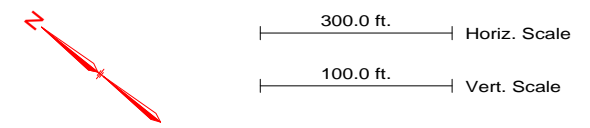



REVISION HISTORY				
A	10/06/15	ISSUED FOR PERMIT USE		
 THE NORTHERN PASS		NORTHERN PASS LLC		
		TITLE CONCEPTUAL PLAN & PROFILE RELOCATED 115 kV S1 P145 LINE		
BY	REV. NO.	DATE	SIZE	PAGE NO. 13 OF 43

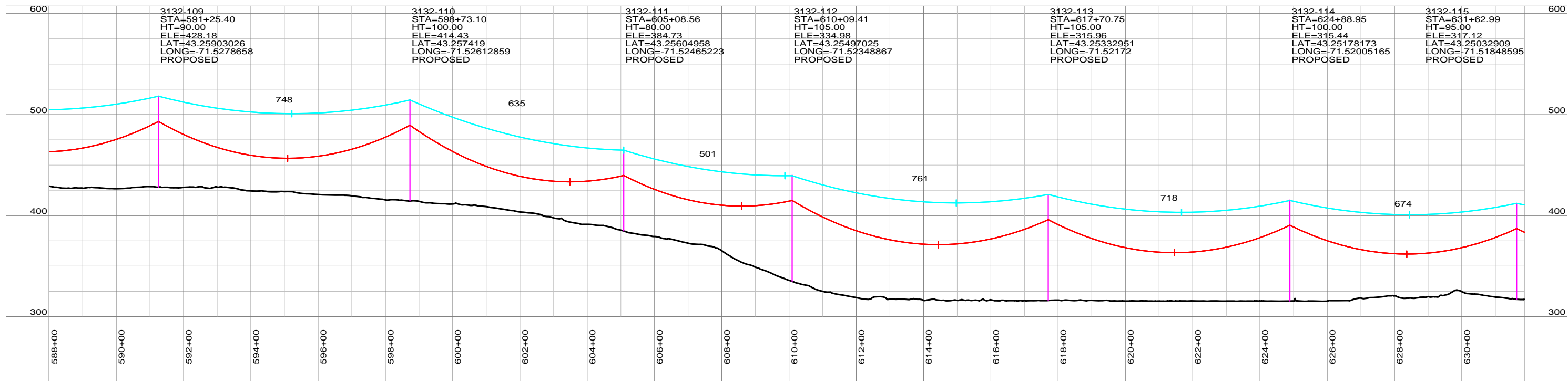
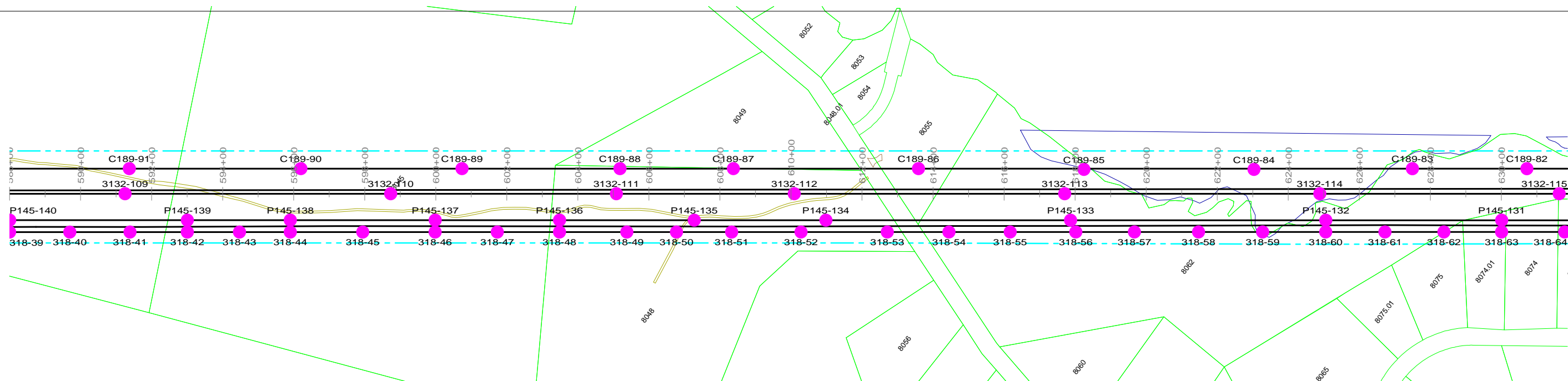


PRELIMINARY NOT FOR CONSTRUCTION

NOTES
1. REFER TO PROJECT MAPS FOR AERIAL MAPS AND ADDITIONAL ATTRIBUTES



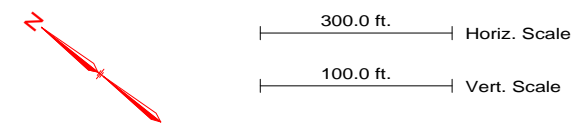
REVISION HISTORY				
A	10/06/15	ISSUED FOR PERMIT USE		
 THE NORTHERN PASS		NORTHERN PASS LLC		
		TITLE CONCEPTUAL PLAN & PROFILE RELOCATED 115 kV S1 P145 LINE		
BY	REV. NO.	DATE	SIZE	PAGE NO. 14 OF 43




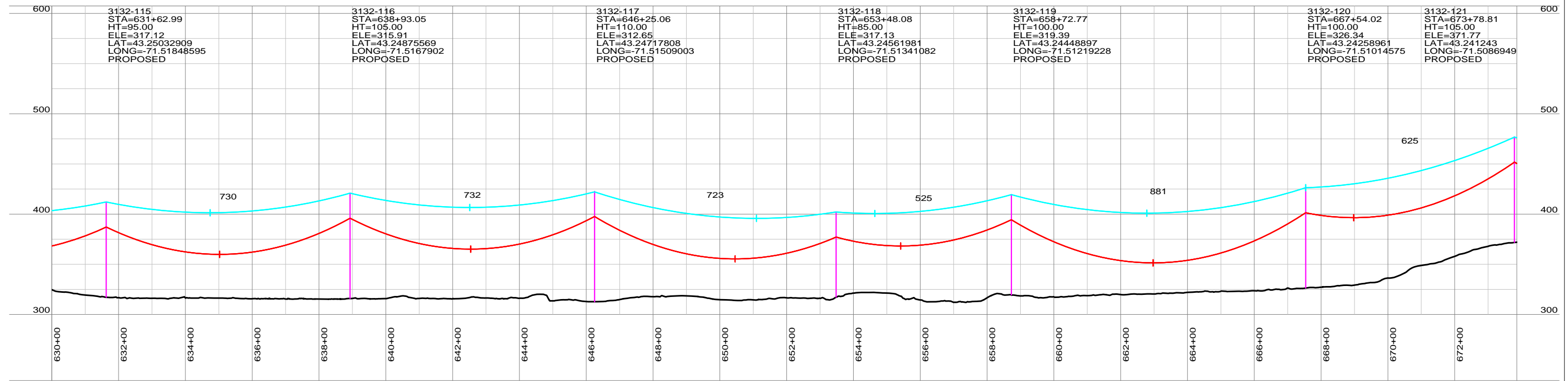
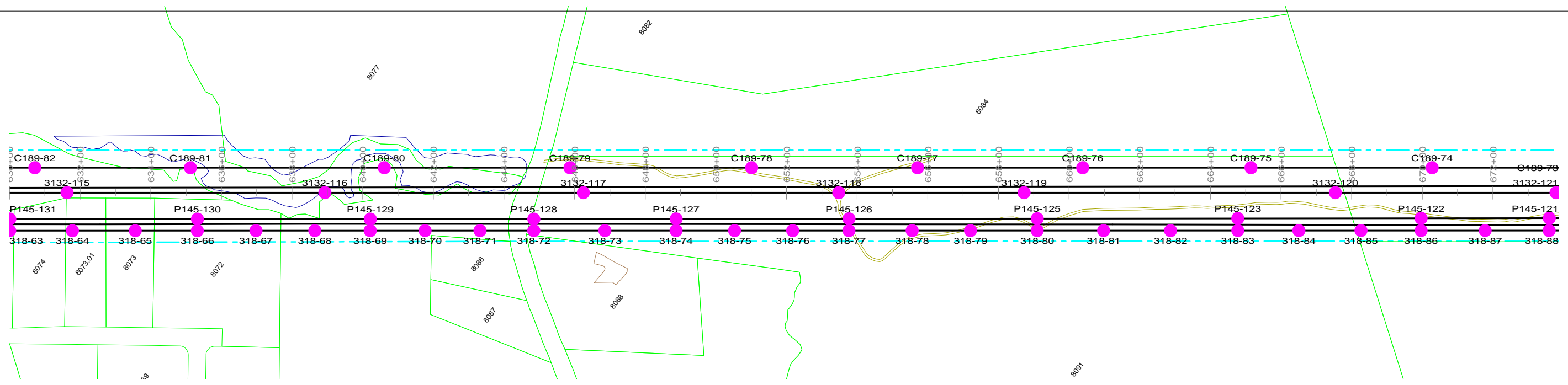
Station	HT	ELE	LAT	LONG	Status
3132-109	90.00	428.18	43.25903026	-71.5278658	PROPOSED
3132-110	100.00	414.43	43.257419	-71.52612859	PROPOSED
3132-111	80.00	384.73	43.25604958	-71.52465223	PROPOSED
3132-112	105.00	334.98	43.25497025	-71.52348867	PROPOSED
3132-113	105.00	315.96	43.25332951	-71.52172	PROPOSED
3132-114	100.00	317.12	43.25178173	-71.52005165	PROPOSED
3132-115	95.00	317.12	43.25032909	-71.51848595	PROPOSED

PRELIMINARY NOT FOR CONSTRUCTION

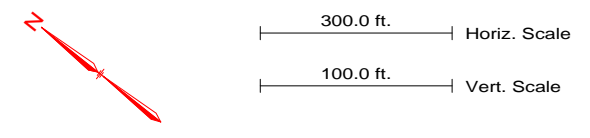
NOTES
1. REFER TO PROJECT MAPS FOR AERIAL MAPS AND ADDITIONAL ATTRIBUTES



REVISION HISTORY				
A	10/06/15	ISSUED FOR PERMIT USE		
 THE NORTHERN PASS		NORTHERN PASS LLC		
		TITLE CONCEPTUAL PLAN & PROFILE RELOCATED 115 kV S1 P145 LINE		
BY	REV. NO.	DATE	SIZE	PAGE NO. 15 OF 43

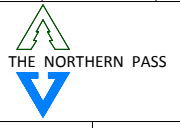


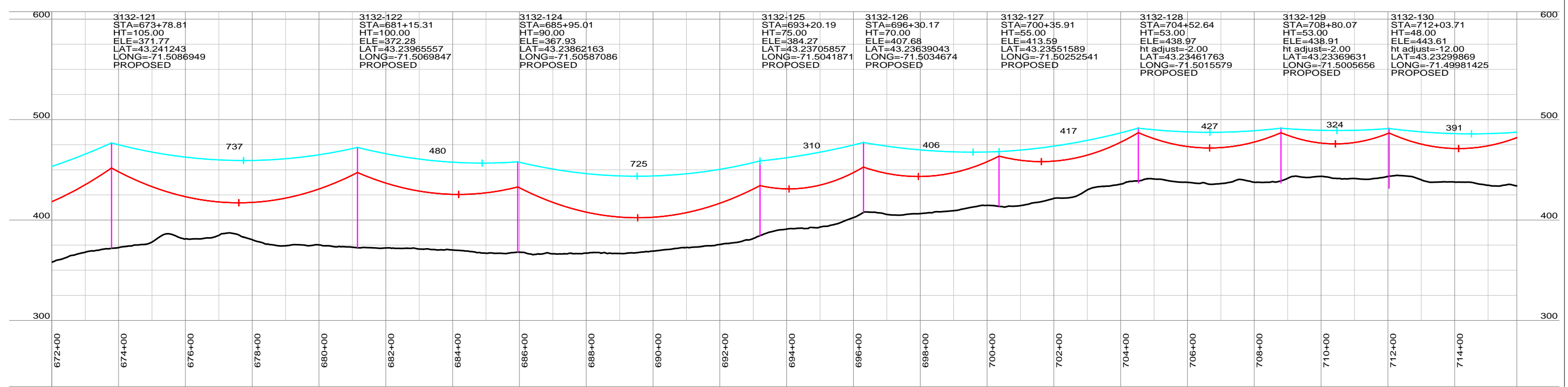
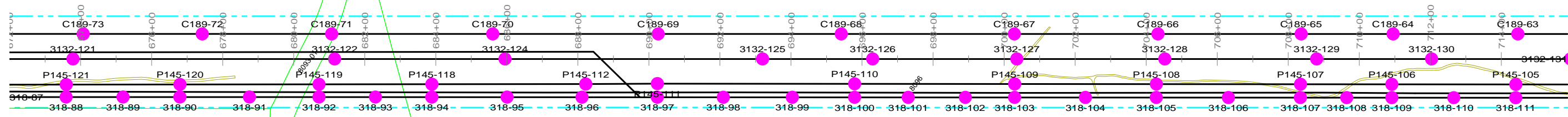
3132-115 STA=631+62.99 HT=95.00 ELE=317.12 LAT=43.25032909 LONG=-71.51848595 PROPOSED	3132-116 STA=638+93.05 HT=105.00 ELE=315.91 LAT=43.24875569 LONG=-71.5167902 PROPOSED	3132-117 STA=646+25.06 HT=110.00 ELE=312.65 LAT=43.24717808 LONG=-71.51509003 PROPOSED	3132-118 STA=653+48.08 HT=85.00 ELE=317.13 LAT=43.24561981 LONG=-71.51341082 PROPOSED	3132-119 STA=658+72.77 HT=100.00 ELE=319.39 LAT=43.24448897 LONG=-71.51219228 PROPOSED	3132-120 STA=667+54.02 HT=100.00 ELE=326.34 LAT=43.24258961 LONG=-71.51014575 PROPOSED	3132-121 STA=673+78.81 HT=105.00 ELE=371.77 LAT=43.241243 LONG=-71.5086949 PROPOSED
---	---	--	---	--	--	---



PRELIMINARY NOT FOR CONSTRUCTION

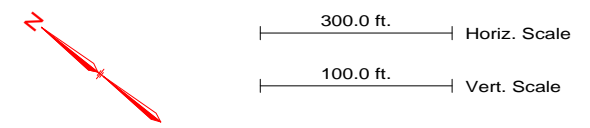
NOTES
1. REFER TO PROJECT MAPS FOR AERIAL MAPS AND ADDITIONAL ATTRIBUTES


REVISION HISTORY				
A	10/06/15	ISSUED FOR PERMIT USE		
		NORTHERN PASS LLC		
		TITLE CONCEPTUAL PLAN & PROFILE RELOCATED 115 kV S1 P145 LINE		
BY	REV. NO.	DATE	SIZE	PAGE NO. 16 OF 43

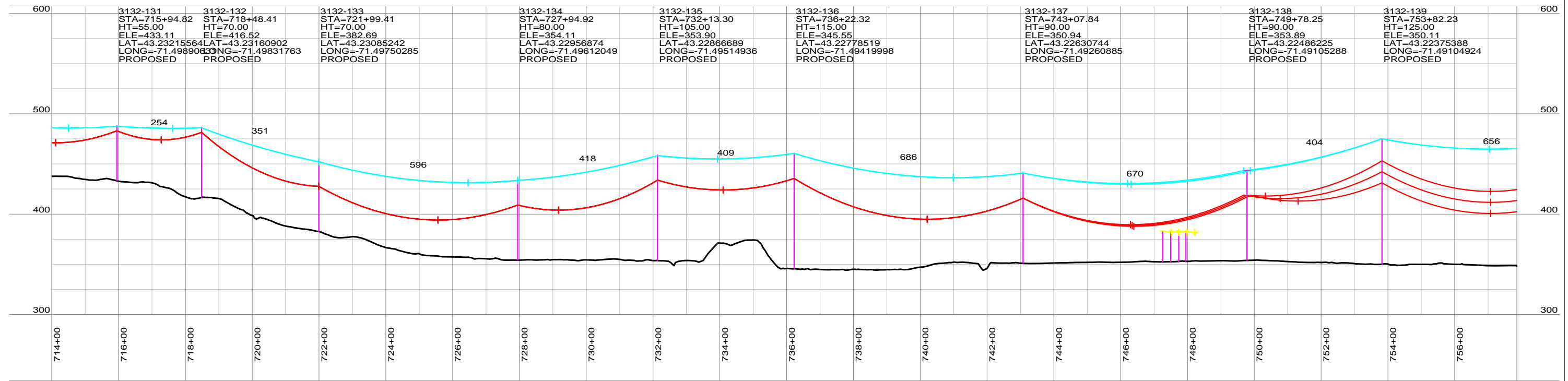
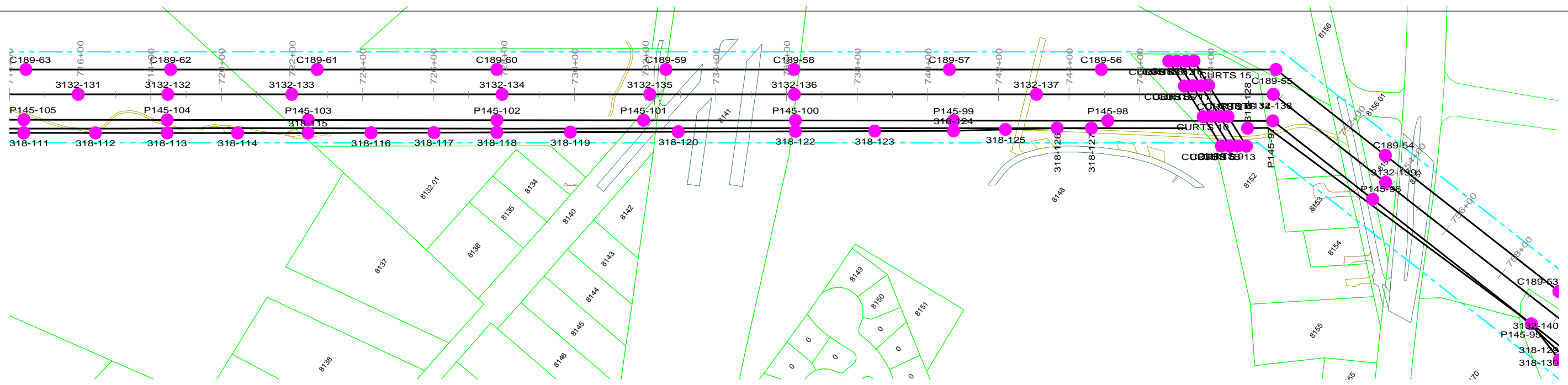


PRELIMINARY NOT FOR CONSTRUCTION

NOTES
1. REFER TO PROJECT MAPS FOR AERIAL MAPS AND ADDITIONAL ATTRIBUTES




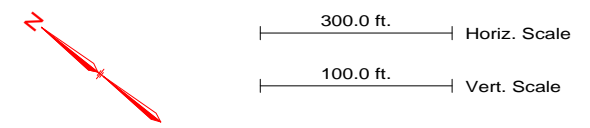
REVISION HISTORY					
A	10/06/15	ISSUED FOR PERMIT USE			
 THE NORTHERN PASS		NORTHERN PASS LLC TITLE: CONCEPTUAL PLAN & PROFILE RELOCATED 115 kV S1 P145 LINE			
		BY	REV. NO.	DATE	SIZE

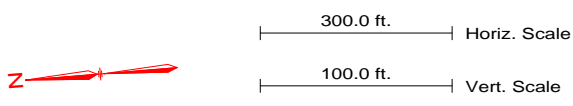
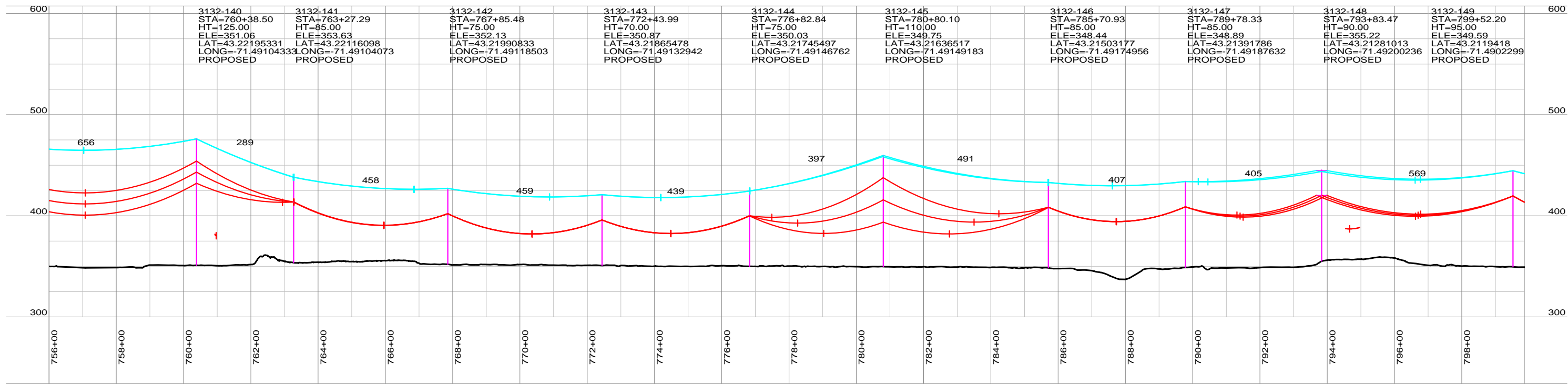
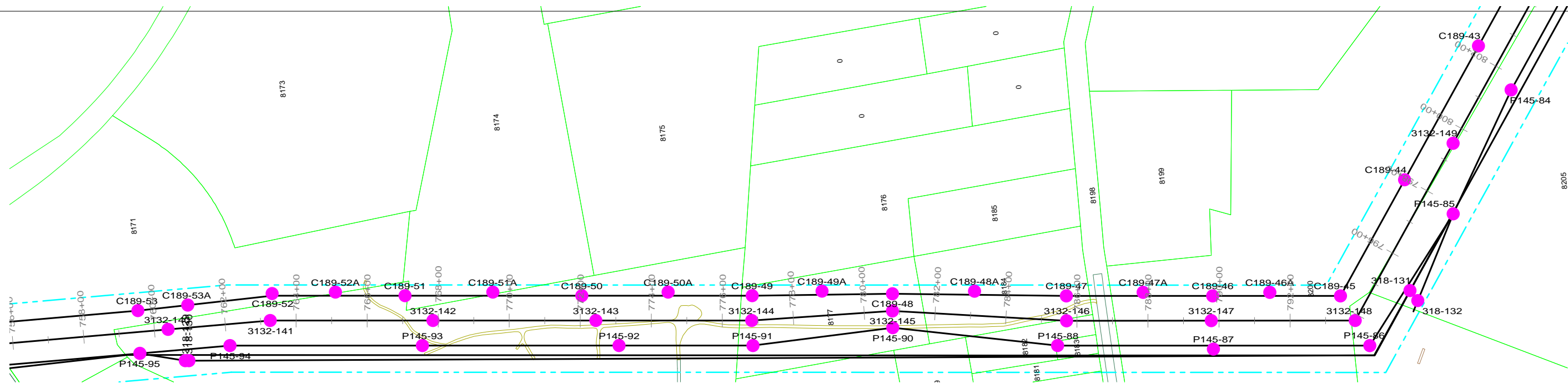


PRELIMINARY NOT FOR CONSTRUCTION

NOTES
1. REFER TO PROJECT MAPS FOR AERIAL MAPS AND ADDITIONAL ATTRIBUTES


REVISION HISTORY				
A	10/06/15	ISSUED FOR PERMIT USE		
 THE NORTHERN PASS		NORTHERN PASS LLC TITLE: CONCEPTUAL PLAN & PROFILE RELOCATED 115 kV S1 P145 LINE		
BY	REV. NO.	DATE	SIZE	PAGE NO. 18 OF 43

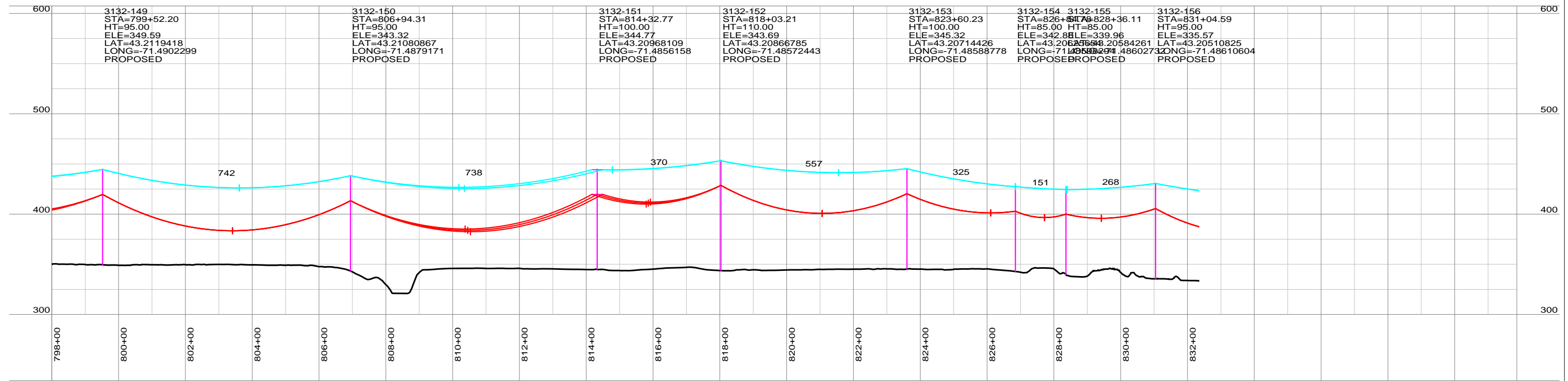
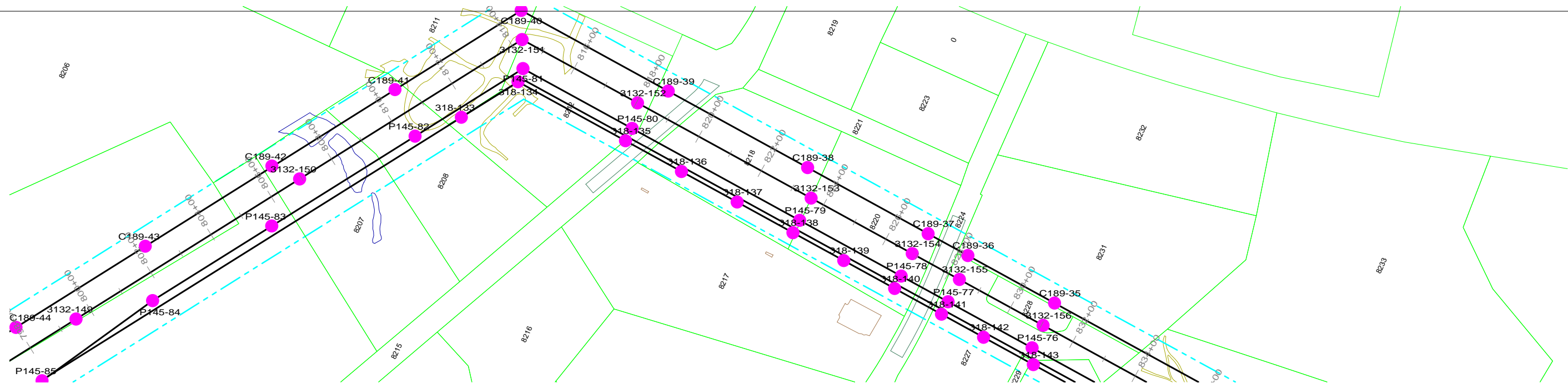




PRELIMINARY NOT FOR CONSTRUCTION

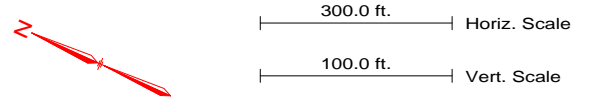
NOTES
1. REFER TO PROJECT MAPS FOR AERIAL MAPS AND ADDITIONAL ATTRIBUTES


REVISION HISTORY				
A	10/06/15	ISSUED FOR PERMIT USE		
 THE NORTHERN PASS		NORTHERN PASS LLC TITLE: CONCEPTUAL PLAN & PROFILE RELOCATED 115 kV S1 P145 LINE		
BY	REV. NO.	DATE	SIZE	PAGE NO. 19 OF 43

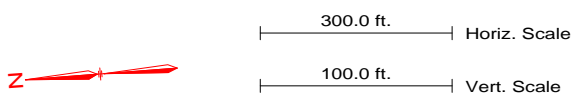
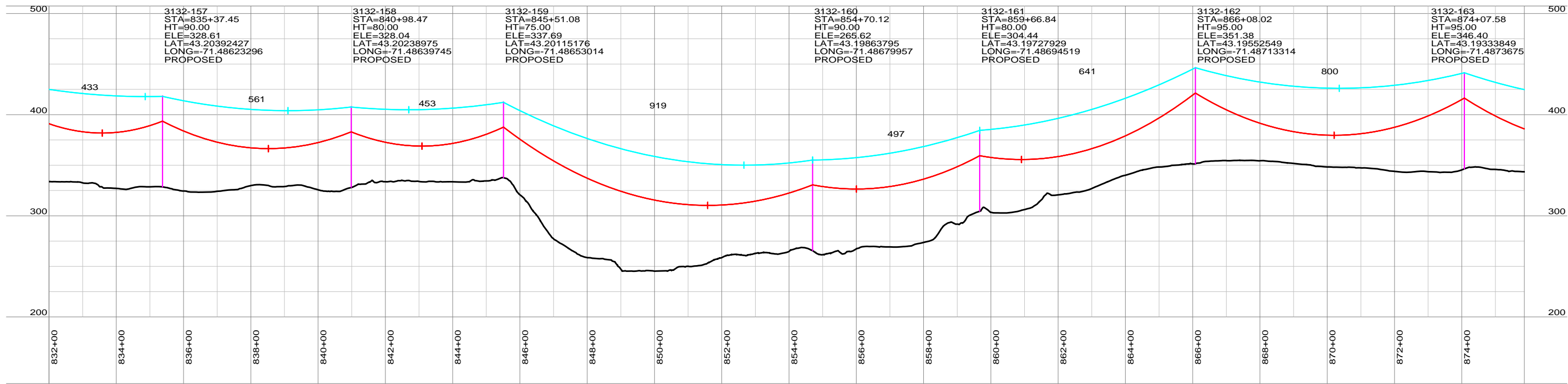
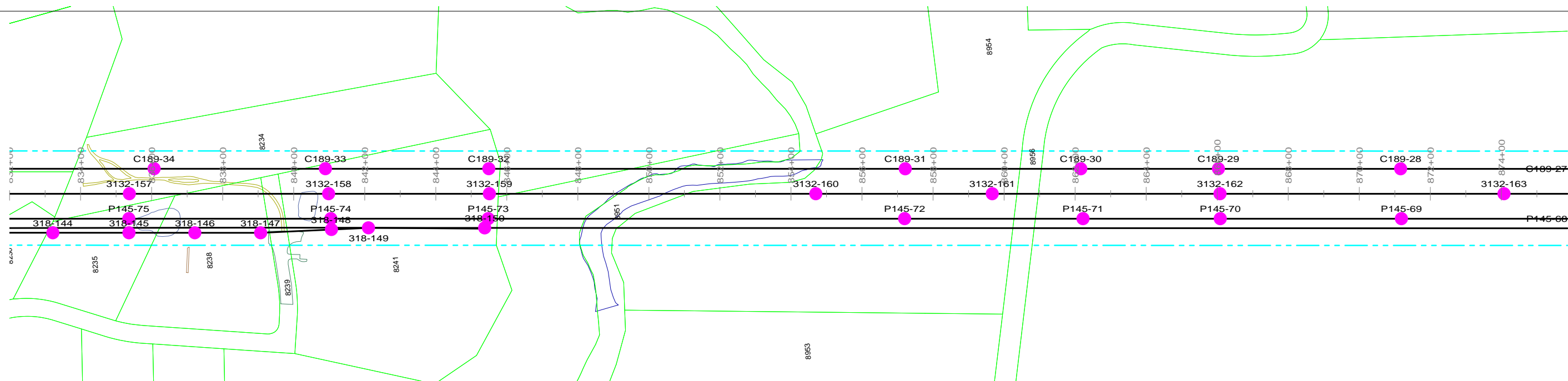


PRELIMINARY NOT FOR CONSTRUCTION

NOTES
1. REFER TO PROJECT MAPS FOR AERIAL MAPS AND ADDITIONAL ATTRIBUTES




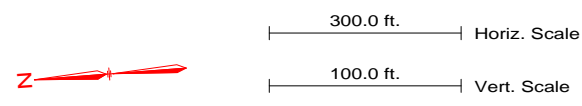
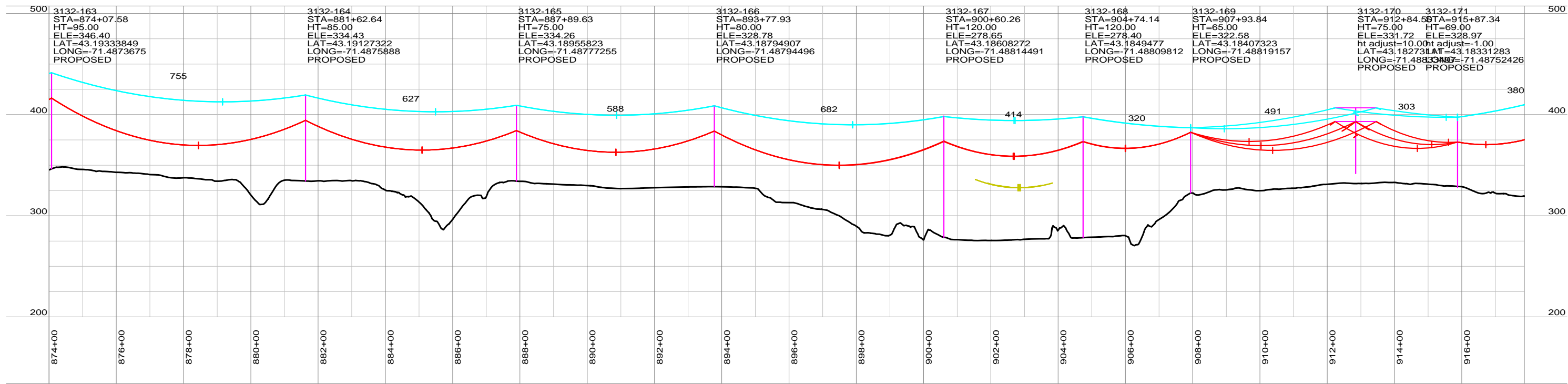
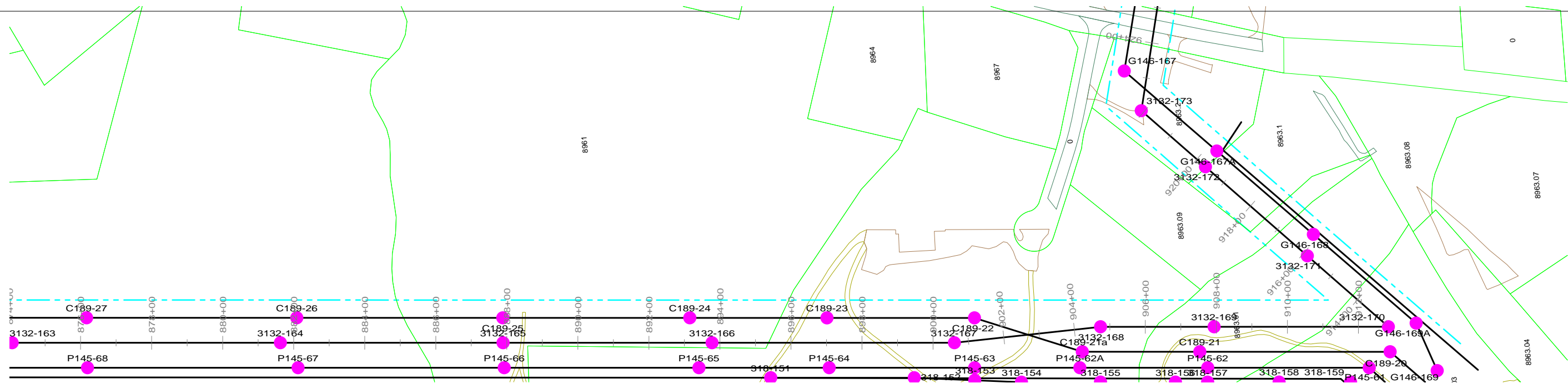
REVISION HISTORY				
A	10/06/15	ISSUED FOR PERMIT USE		
 THE NORTHERN PASS		NORTHERN PASS LLC TITLE: CONCEPTUAL PLAN & PROFILE RELOCATED 115 kV S1 P145 LINE		
BY	REV. NO.	DATE	SIZE	PAGE NO. 20 OF 43



PRELIMINARY NOT FOR CONSTRUCTION

NOTES
1. REFER TO PROJECT MAPS FOR AERIAL MAPS AND ADDITIONAL ATTRIBUTES


REVISION HISTORY				
A	10/06/15	ISSUED FOR PERMIT USE		
 THE NORTHERN PASS		NORTHERN PASS LLC		
		TITLE CONCEPTUAL PLAN & PROFILE RELOCATED 115 kV S1 P145 LINE		
BY	REV. NO.	DATE	SIZE	PAGE NO. 21 OF 43

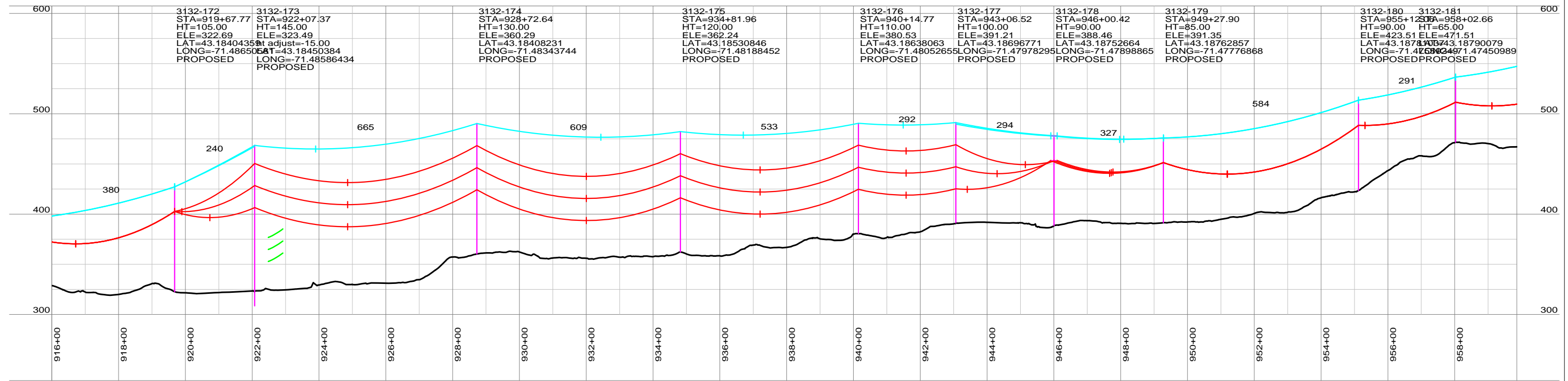
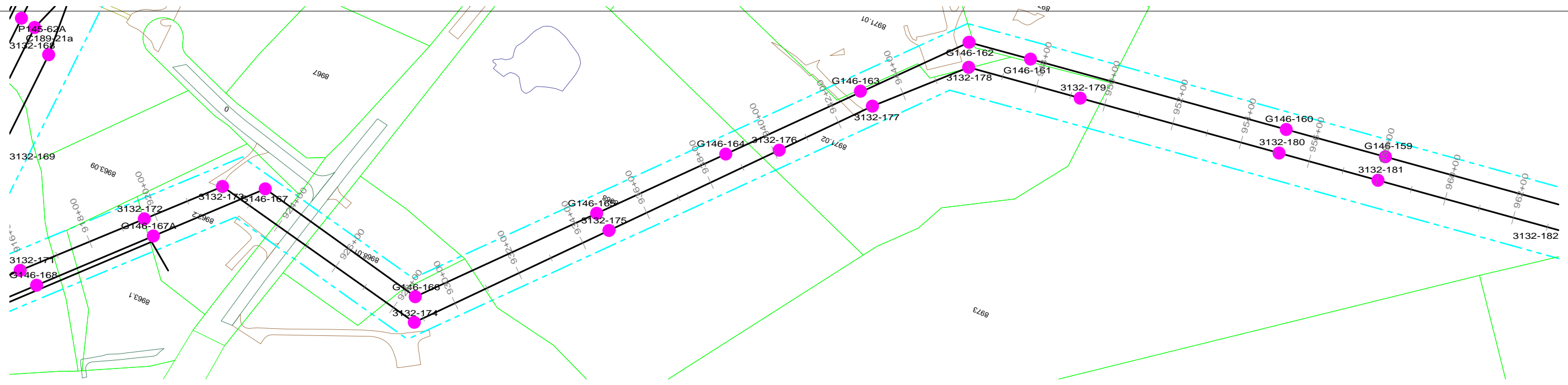


PRELIMINARY NOT FOR CONSTRUCTION

NOTES

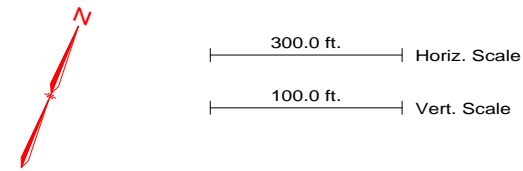
1. REFER TO PROJECT MAPS FOR AERIAL MAPS AND ADDITIONAL ATTRIBUTES


REVISION HISTORY				
A	10/06/15	ISSUED FOR PERMIT USE		
 THE NORTHERN PASS		NORTHERN PASS LLC TITLE: CONCEPTUAL PLAN & PROFILE RELOCATED 115 kV S1 P145 LINE		
BY	REV. NO.	DATE	SIZE	PAGE NO. 22 OF 43

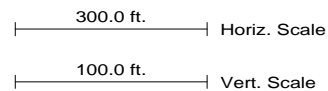
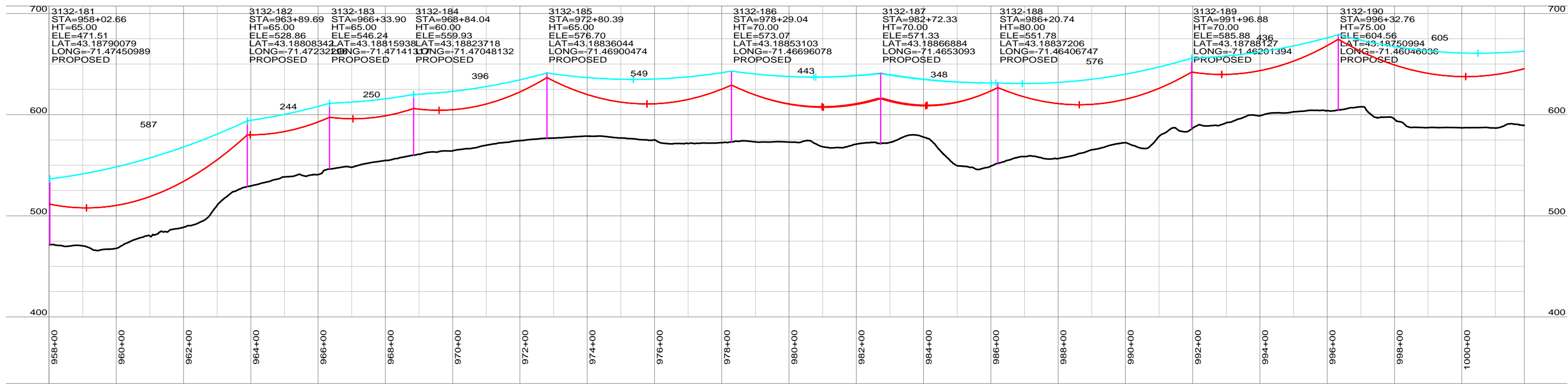
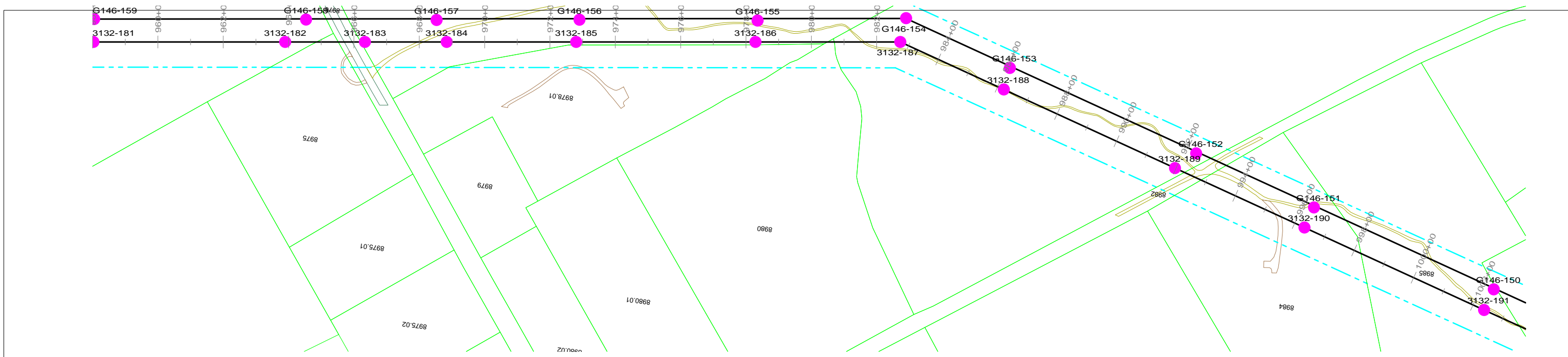


PRELIMINARY NOT FOR CONSTRUCTION

NOTES
1. REFER TO PROJECT MAPS FOR AERIAL MAPS AND ADDITIONAL ATTRIBUTES




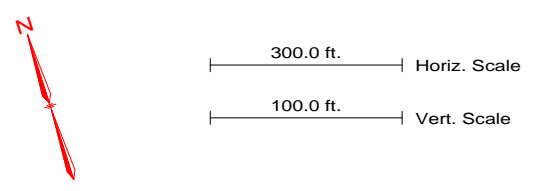
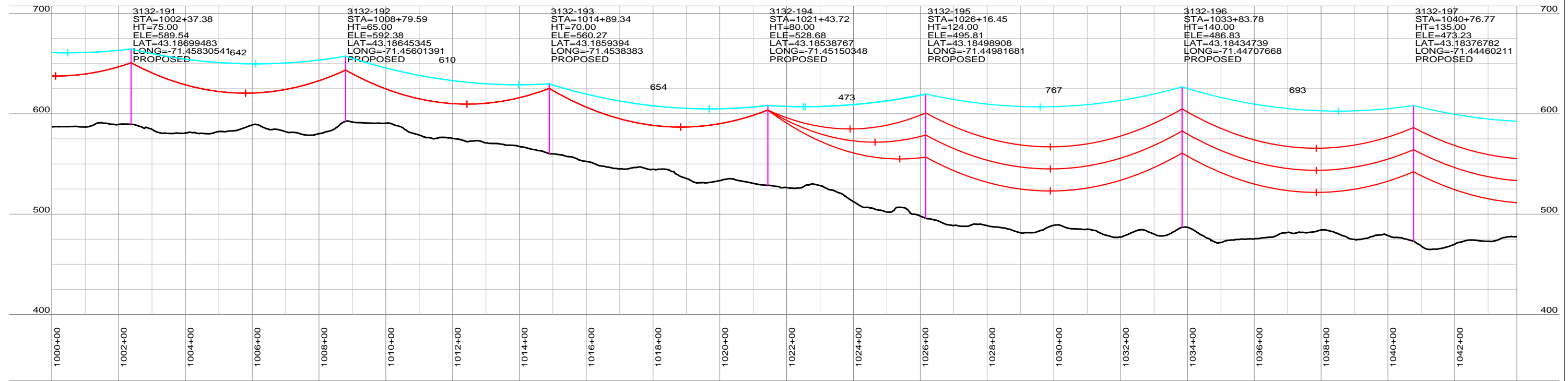
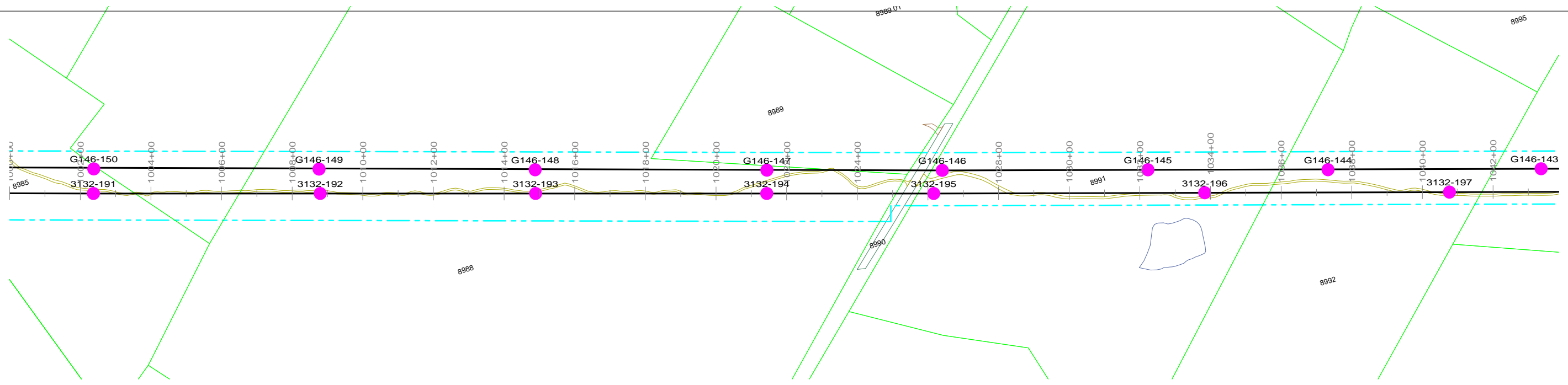
REVISION HISTORY				
A	10/06/15	ISSUED FOR PERMIT USE		
 THE NORTHERN PASS		NORTHERN PASS LLC		
		TITLE CONCEPTUAL PLAN & PROFILE RELOCATED 115 kV S1 P145 LINE		
BY	REV. NO.	DATE	SIZE	PAGE NO. 23 OF 43



PRELIMINARY NOT FOR CONSTRUCTION


NOTES
1. REFER TO PROJECT MAPS FOR AERIAL MAPS AND ADDITIONAL ATTRIBUTES

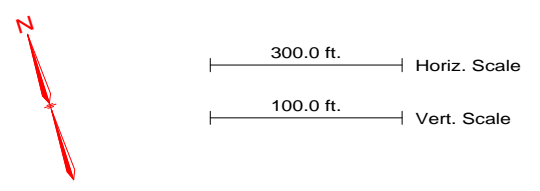
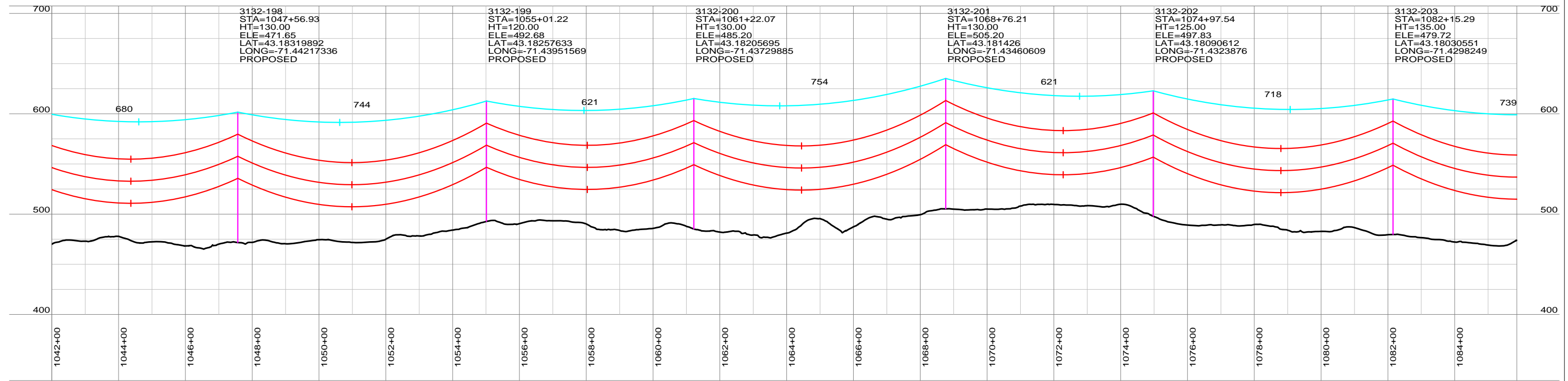
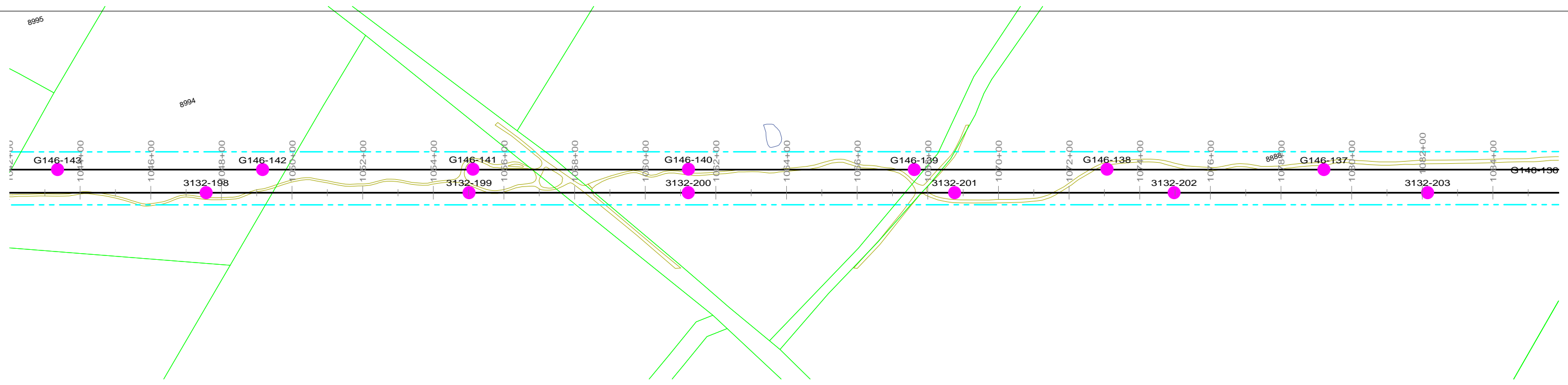
REVISION HISTORY				
A	10/06/15	ISSUED FOR PERMIT USE		
 THE NORTHERN PASS		NORTHERN PASS LLC		
		TITLE CONCEPTUAL PLAN & PROFILE RELOCATED 115 kV S1 P145 LINE		
BY	REV. NO.	DATE	SIZE	PAGE NO. 24 OF 43



PRELIMINARY NOT FOR CONSTRUCTION


NOTES
1. REFER TO PROJECT MAPS FOR AERIAL MAPS AND ADDITIONAL ATTRIBUTES

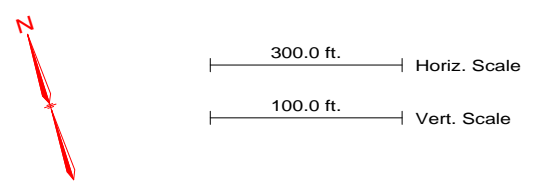
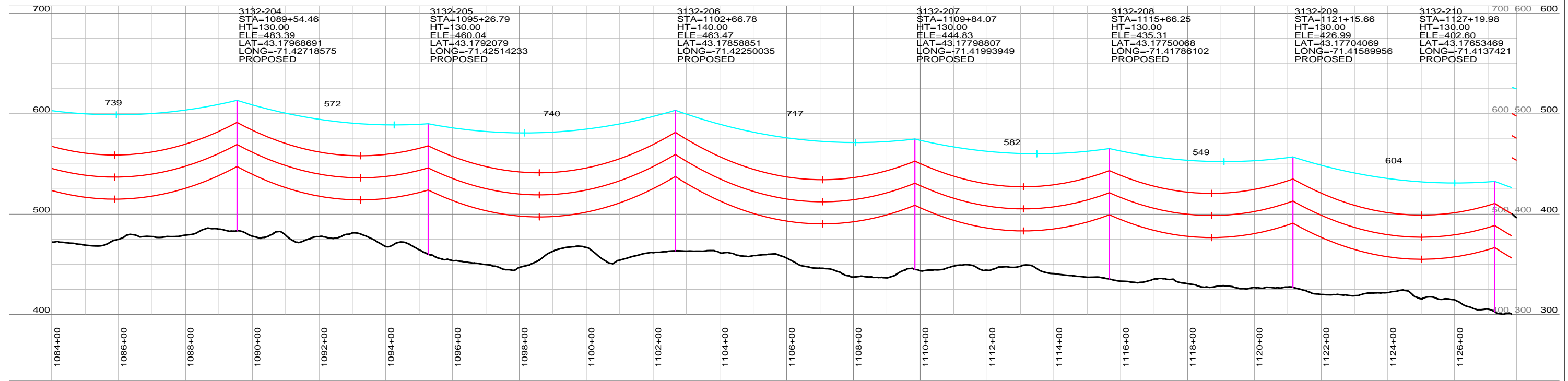
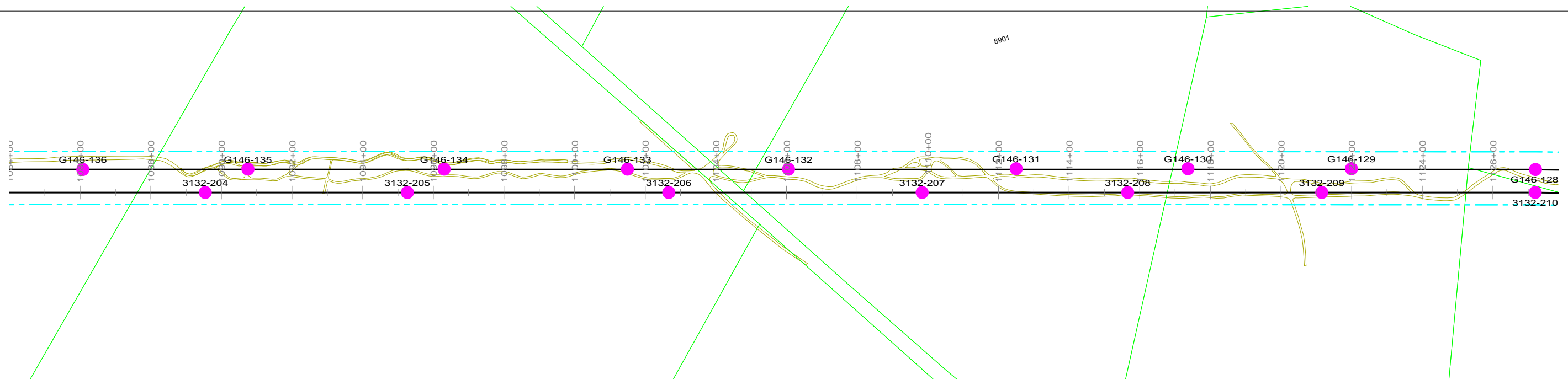
REVISION HISTORY				
A	10/06/15	ISSUED FOR PERMIT USE		
 THE NORTHERN PASS		NORTHERN PASS LLC TITLE: CONCEPTUAL PLAN & PROFILE RELOCATED 115 kV S1 P145 LINE		
BY	REV. NO.	DATE	SIZE	PAGE NO. 25 OF 43



PRELIMINARY NOT FOR CONSTRUCTION


NOTES
1. REFER TO PROJECT MAPS FOR AERIAL MAPS AND ADDITIONAL ATTRIBUTES

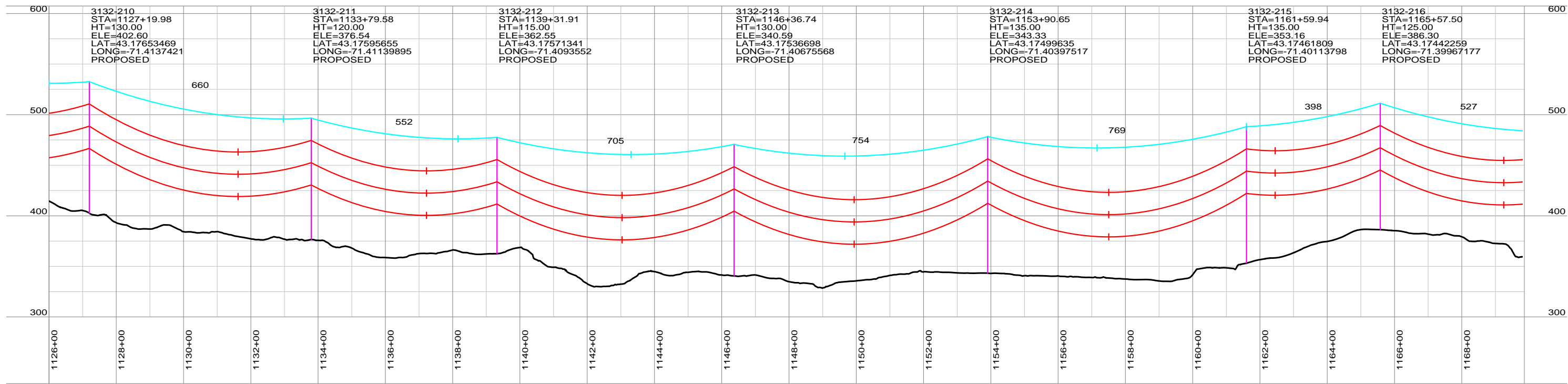
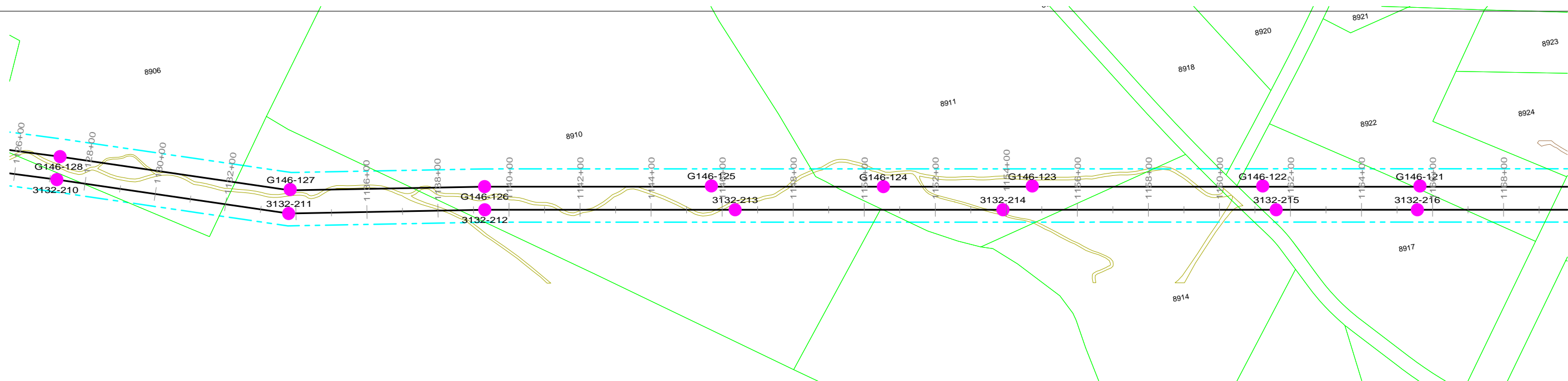
REVISION HISTORY				
A	10/06/15	ISSUED FOR PERMIT USE		
 THE NORTHERN PASS		NORTHERN PASS LLC		
		TITLE CONCEPTUAL PLAN & PROFILE RELOCATED 115 kV S1 P145 LINE		
BY	REV. NO.	DATE	SIZE	PAGE NO. 26 OF 43



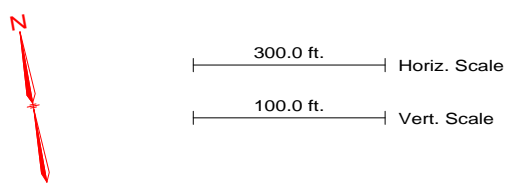
PRELIMINARY NOT FOR CONSTRUCTION

NOTES
1. REFER TO PROJECT MAPS FOR AERIAL MAPS AND ADDITIONAL ATTRIBUTES

REVISION HISTORY					
A	10/06/15	ISSUED FOR PERMIT USE			
 THE NORTHERN PASS		NORTHERN PASS LLC TITLE CONCEPTUAL PLAN & PROFILE RELOCATED 115 kV S1 P145 LINE			
		BY	REV. NO.	DATE	SIZE
					27 OF 43




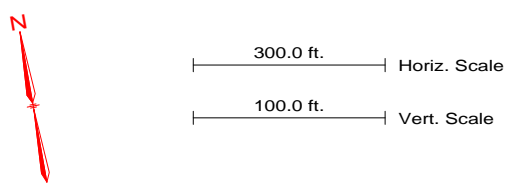
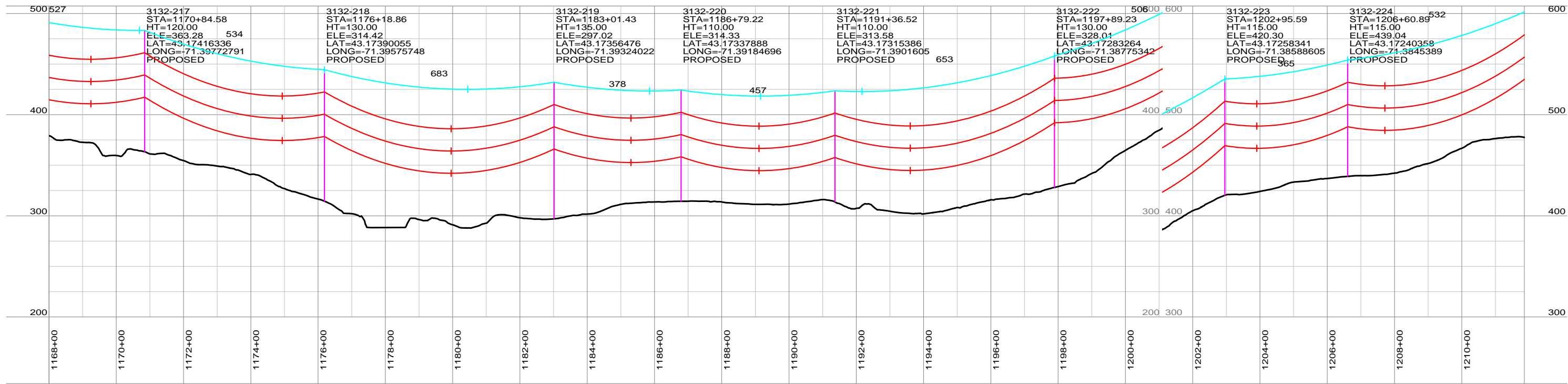
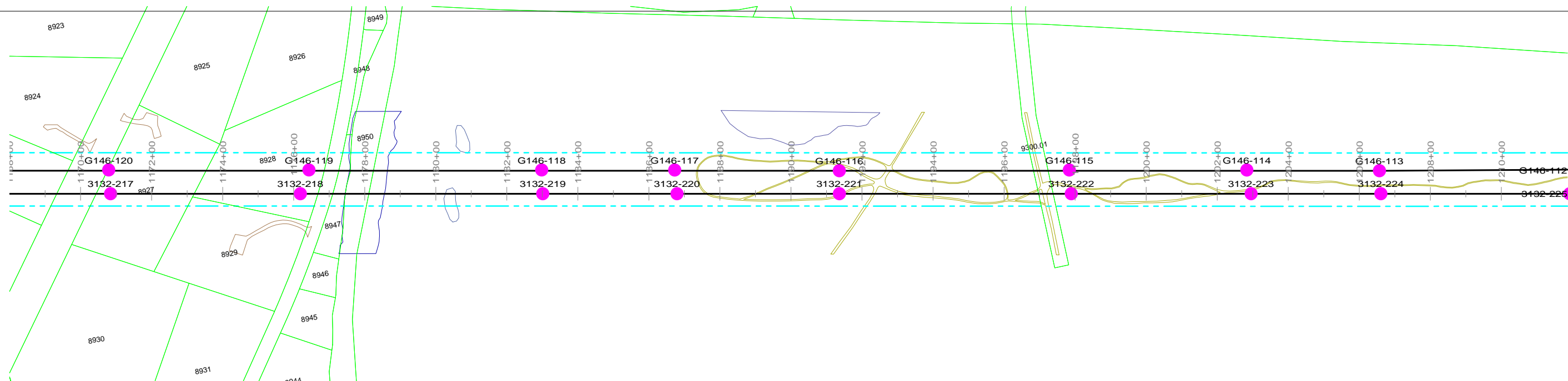
3132-210 STA=1127+19.98 HT=130.00 ELE=402.60 LAT=43.17653469 LONG=-71.4137421 PROPOSED	3132-211 STA=1133+79.58 HT=120.00 ELE=376.54 LAT=43.17595655 LONG=-71.41139895 PROPOSED	3132-212 STA=1139+31.91 HT=115.00 ELE=362.55 LAT=43.17571341 LONG=-71.4093552 PROPOSED	3132-213 STA=1146+36.74 HT=130.00 ELE=340.59 LAT=43.17536698 LONG=-71.40675568 PROPOSED	3132-214 STA=1153+90.65 HT=135.00 ELE=343.33 LAT=43.17499635 LONG=-71.40397517 PROPOSED	3132-215 STA=1161+59.94 HT=125.00 ELE=353.16 LAT=43.17461809 LONG=-71.40113798 PROPOSED	3132-216 STA=1165+57.50 HT=125.00 ELE=386.30 LAT=43.17442259 LONG=-71.39967177 PROPOSED
--	---	--	---	---	---	---



PRELIMINARY NOT FOR CONSTRUCTION


NOTES
1. REFER TO PROJECT MAPS FOR AERIAL MAPS AND ADDITIONAL ATTRIBUTES

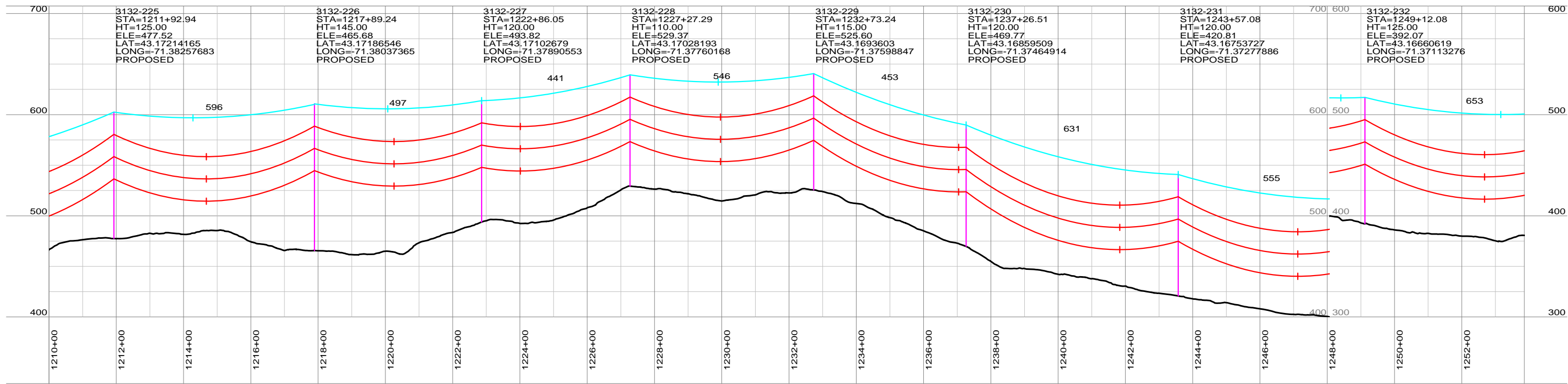
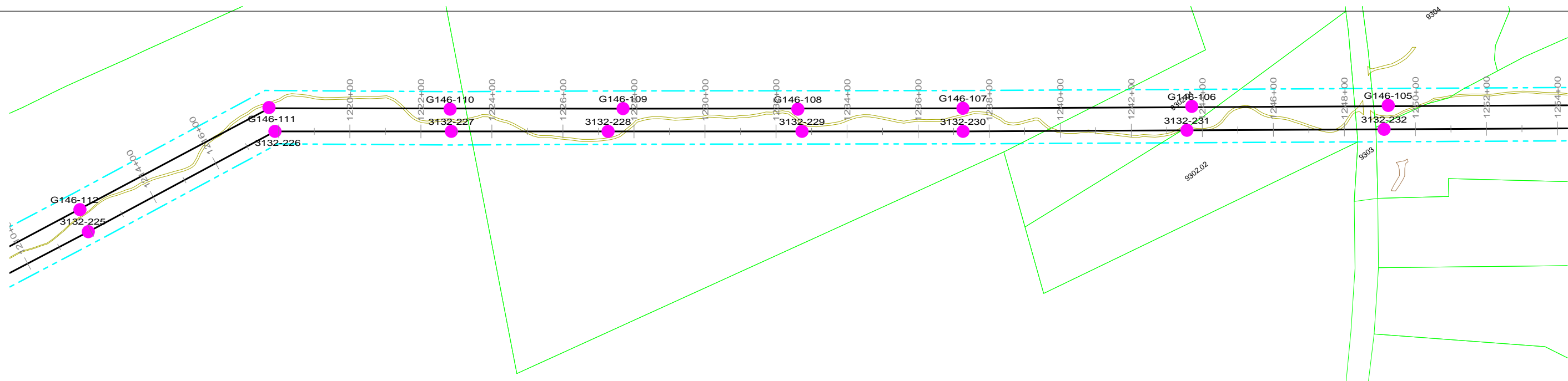
REVISION HISTORY				
A	10/06/15	ISSUED FOR PERMIT USE		
 THE NORTHERN PASS		NORTHERN PASS LLC		
		TITLE CONCEPTUAL PLAN & PROFILE RELOCATED 115 kV S1 P145 LINE		
BY	REV. NO.	DATE	SIZE	PAGE NO. 28 OF 43



PRELIMINARY NOT FOR CONSTRUCTION

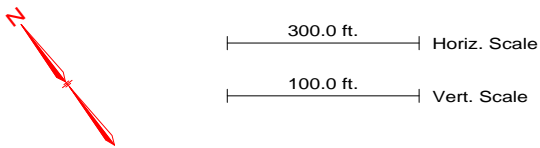
NOTES
1. REFER TO PROJECT MAPS FOR AERIAL MAPS AND ADDITIONAL ATTRIBUTES


REVISION HISTORY				
A	10/06/15	ISSUED FOR PERMIT USE		
 THE NORTHERN PASS		NORTHERN PASS LLC		
		TITLE CONCEPTUAL PLAN & PROFILE RELOCATED 115 kV S1 P145 LINE		
BY	REV. NO.	DATE	SIZE	PAGE NO. 29 OF 43

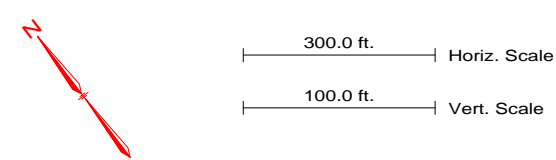
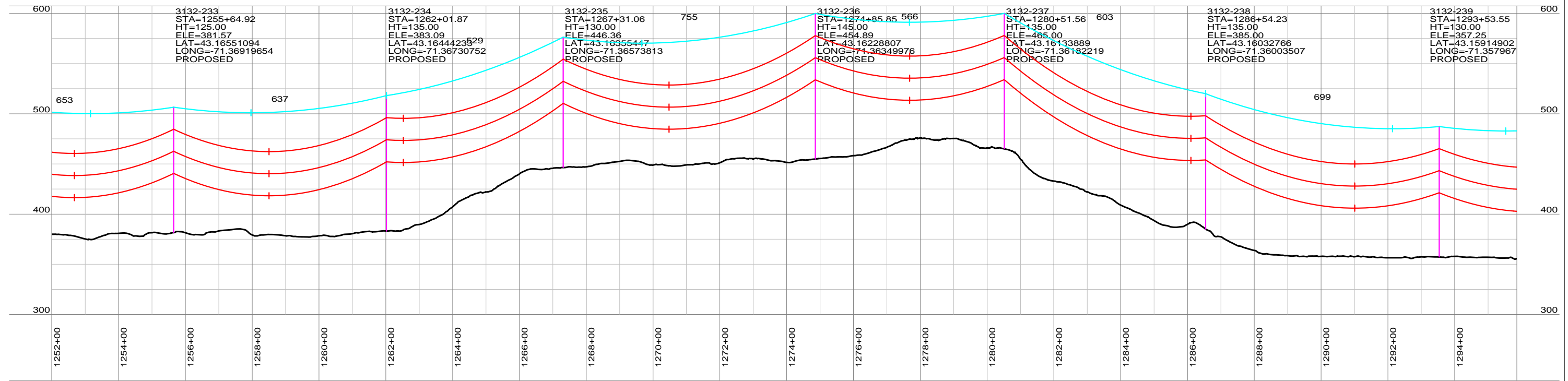
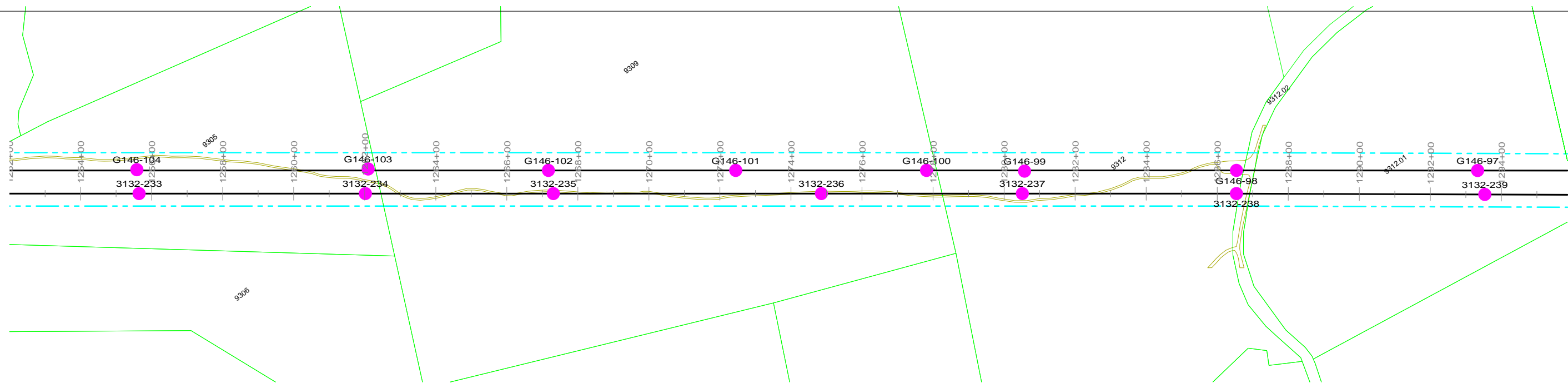


PRELIMINARY NOT FOR CONSTRUCTION

NOTES
1. REFER TO PROJECT MAPS FOR AERIAL MAPS AND ADDITIONAL ATTRIBUTES




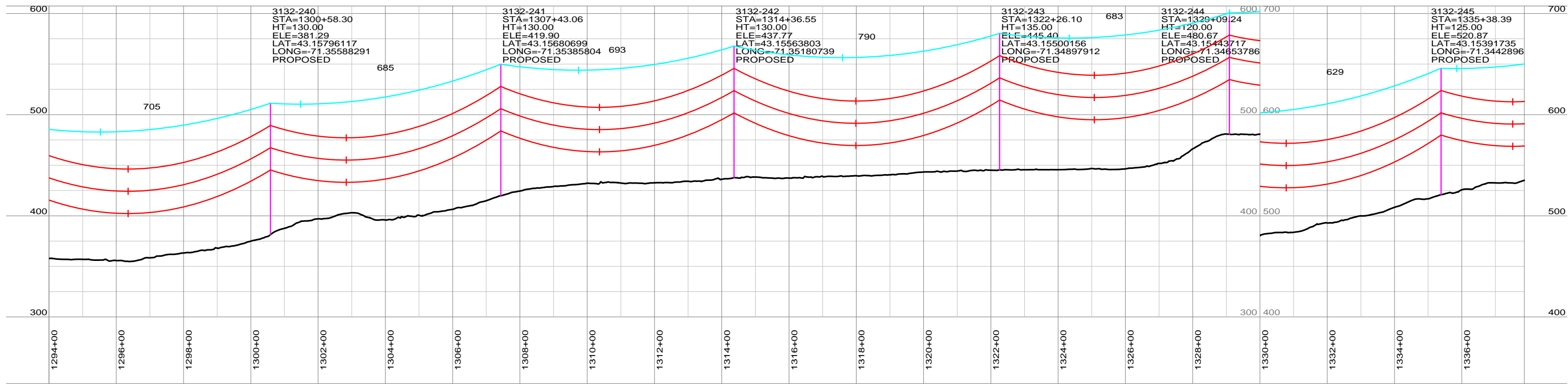
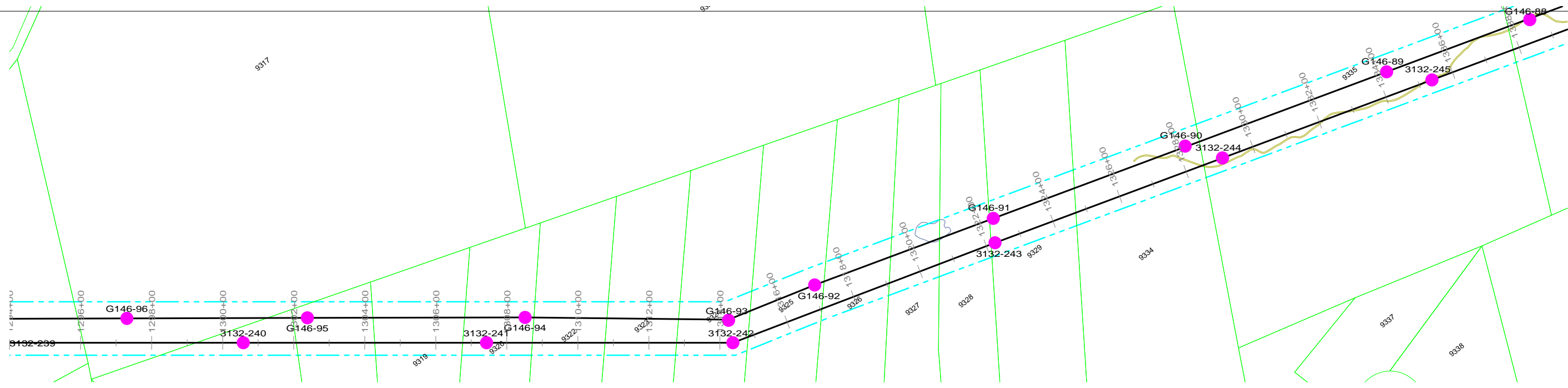
REVISION HISTORY				
A	10/06/15	ISSUED FOR PERMIT USE		
		NORTHERN PASS LLC		
		TITLE CONCEPTUAL PLAN & PROFILE RELOCATED 115 kV S1 P145 LINE		
BY	REV. NO.	DATE	SIZE	PAGE NO. 30 OF 43



PRELIMINARY NOT FOR CONSTRUCTION

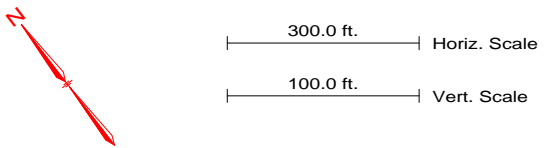
NOTES
1. REFER TO PROJECT MAPS FOR AERIAL MAPS AND ADDITIONAL ATTRIBUTES


REVISION HISTORY				
A	10/06/15	ISSUED FOR PERMIT USE		
 THE NORTHERN PASS		NORTHERN PASS LLC		
		TITLE CONCEPTUAL PLAN & PROFILE RELOCATED 115 kV S1 P145 LINE		
BY	REV. NO.	DATE	SIZE	PAGE NO. 31 OF 43

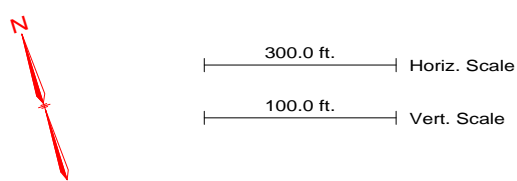
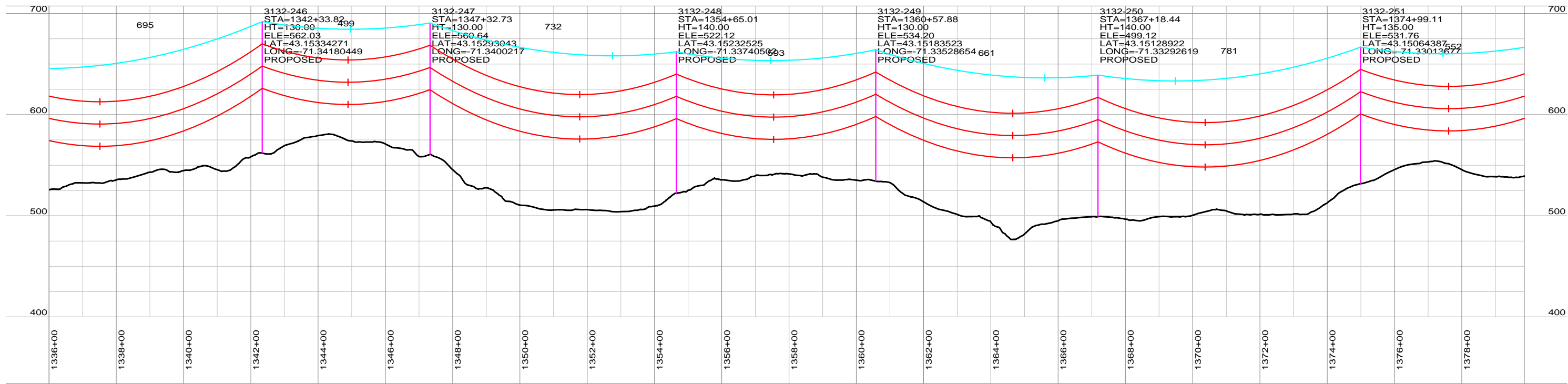
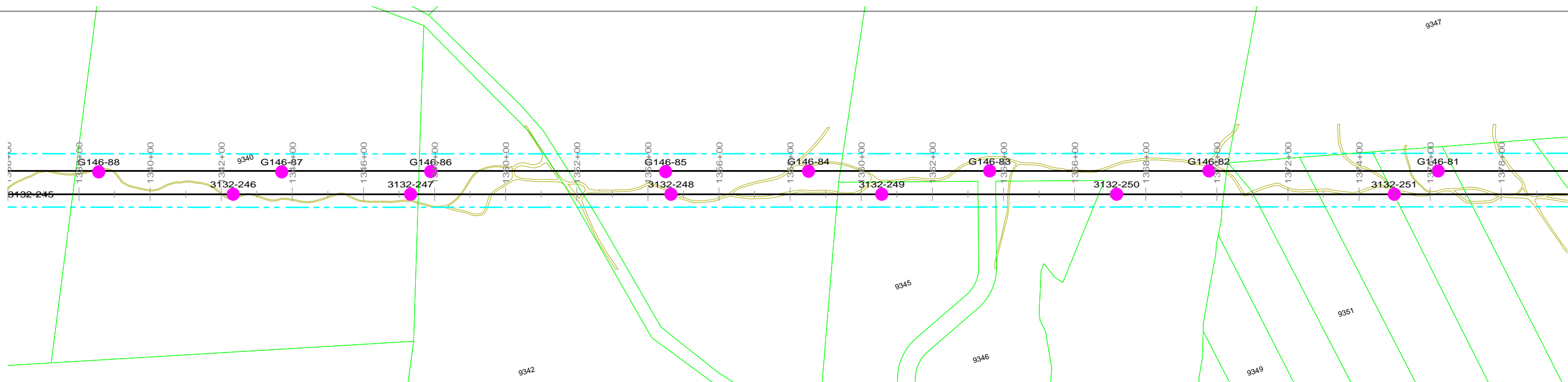


PRELIMINARY NOT FOR CONSTRUCTION

NOTES
1. REFER TO PROJECT MAPS FOR AERIAL MAPS AND ADDITIONAL ATTRIBUTES




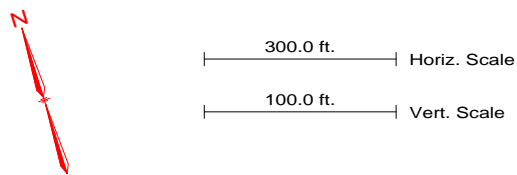
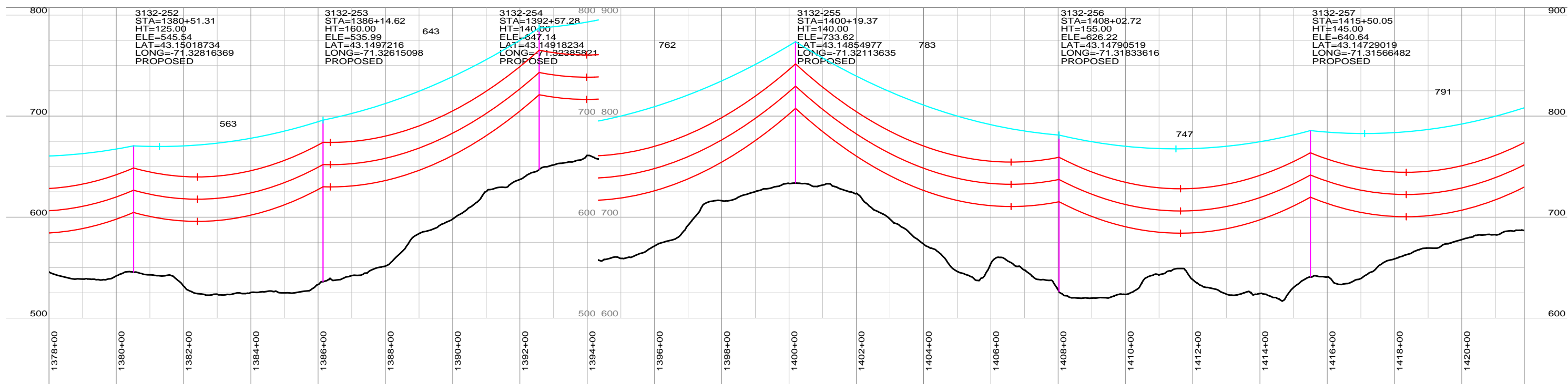
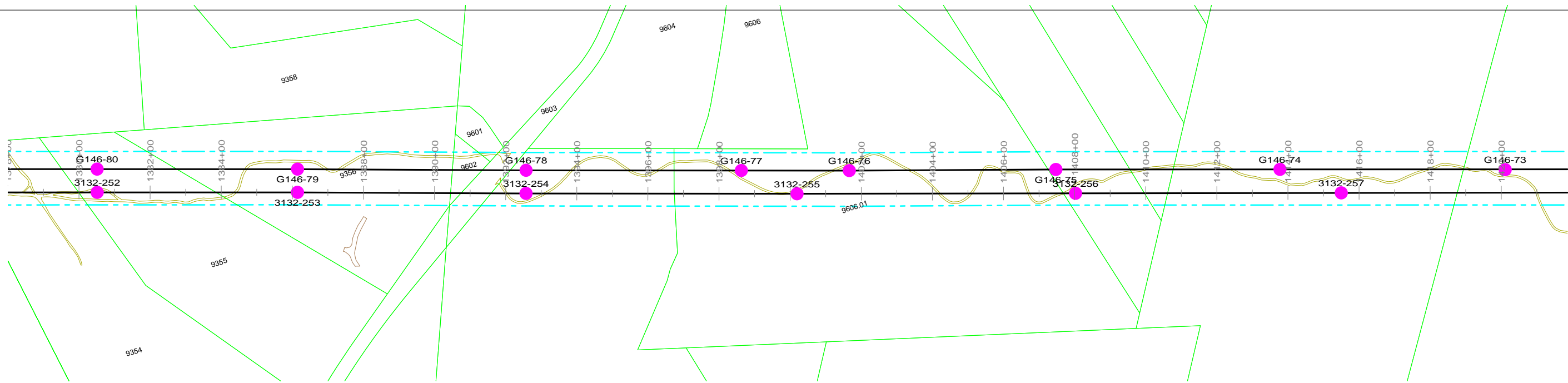
REVISION HISTORY				
A	10/06/15	ISSUED FOR PERMIT USE		
 THE NORTHERN PASS		NORTHERN PASS LLC TITLE: CONCEPTUAL PLAN & PROFILE RELOCATED 115 kV S1 P145 LINE		
BY	REV. NO.	DATE	SIZE	PAGE NO. 32 OF 43



PRELIMINARY NOT FOR CONSTRUCTION

NOTES
1. REFER TO PROJECT MAPS FOR AERIAL MAPS AND ADDITIONAL ATTRIBUTES


REVISION HISTORY				
A	10/06/15	ISSUED FOR PERMIT USE		
		NORTHERN PASS LLC		
		TITLE CONCEPTUAL PLAN & PROFILE RELOCATED 115 kV S1 P145 LINE		
BY	REV. NO.	DATE	SIZE	PAGE NO. 33 OF 43

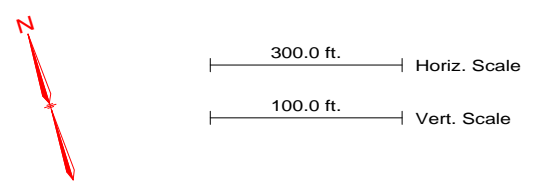
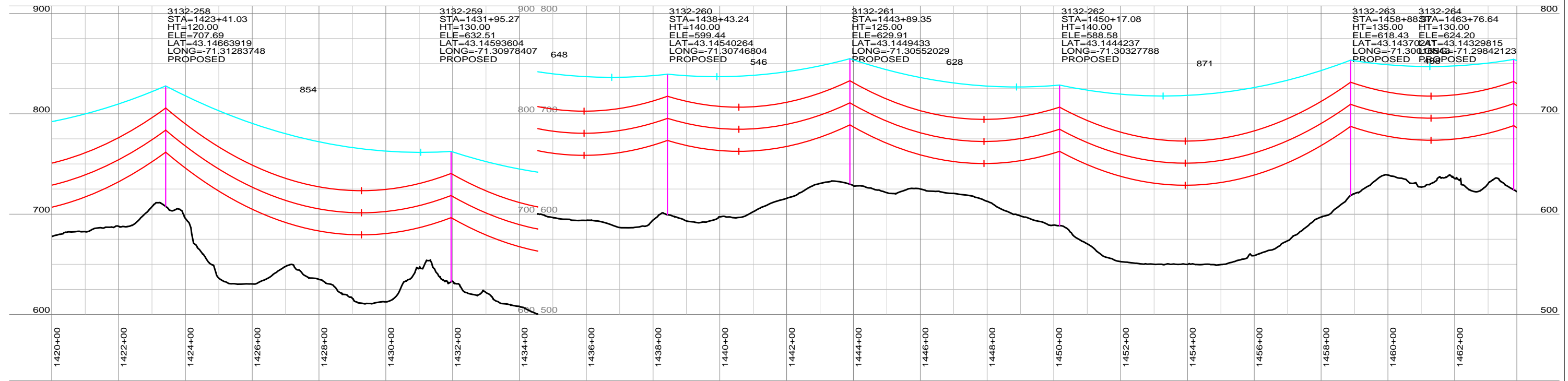
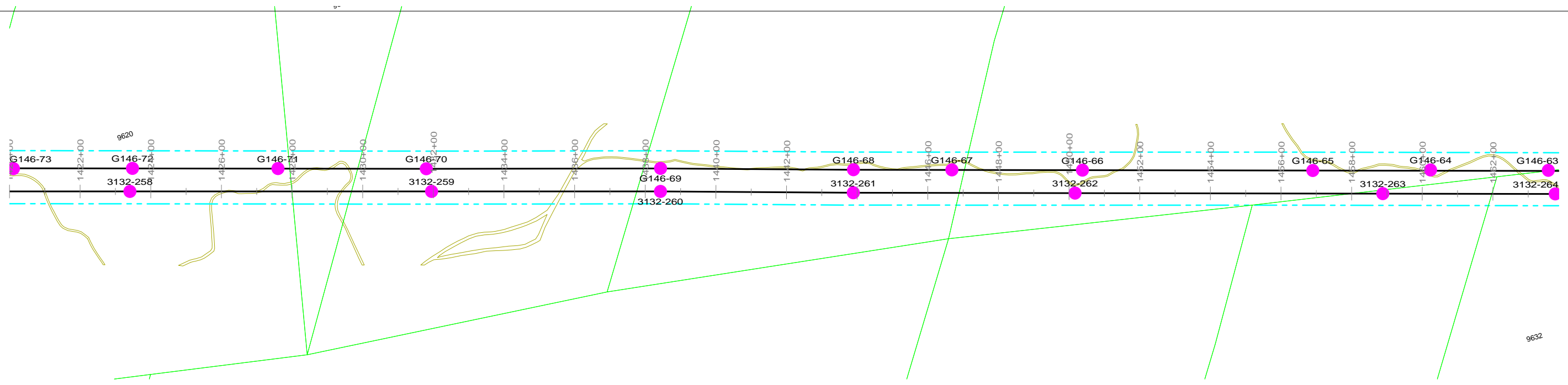


PRELIMINARY NOT FOR CONSTRUCTION

NOTES


1. REFER TO PROJECT MAPS FOR AERIAL MAPS AND ADDITIONAL ATTRIBUTES

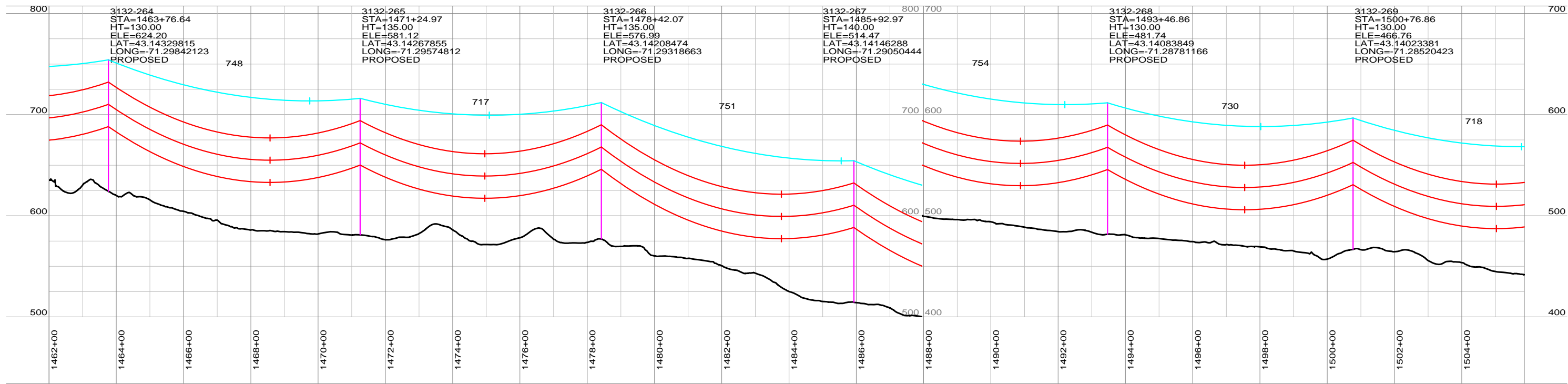
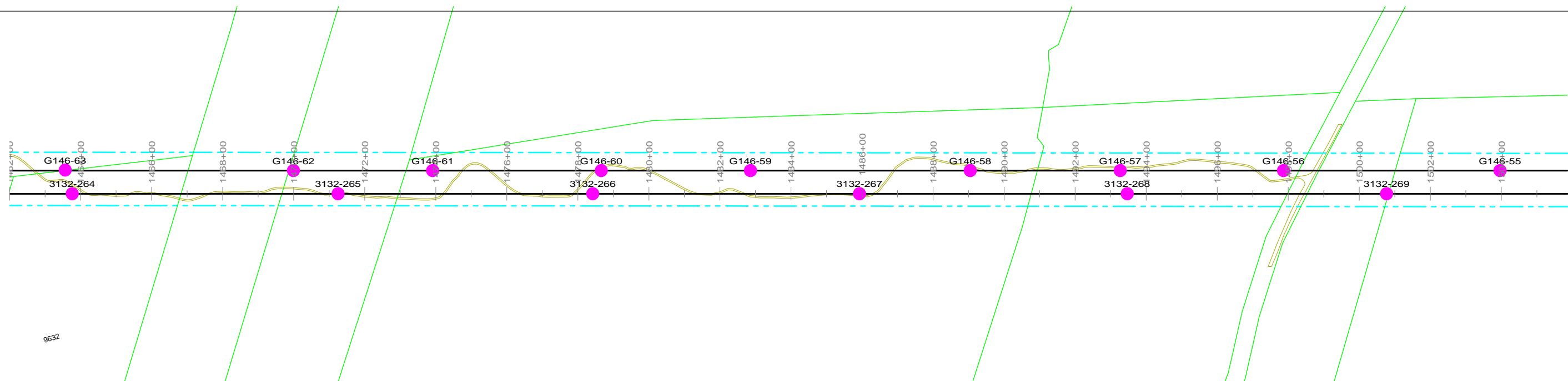
REVISION HISTORY				
A	10/06/15	ISSUED FOR PERMIT USE		
 THE NORTHERN PASS		NORTHERN PASS LLC		
		TITLE CONCEPTUAL PLAN & PROFILE RELOCATED 115 kV S1 P145 LINE		
BY	REV. NO.	DATE	SIZE	PAGE NO. 34 OF 43



PRELIMINARY NOT FOR CONSTRUCTION


NOTES
1. REFER TO PROJECT MAPS FOR AERIAL MAPS AND ADDITIONAL ATTRIBUTES

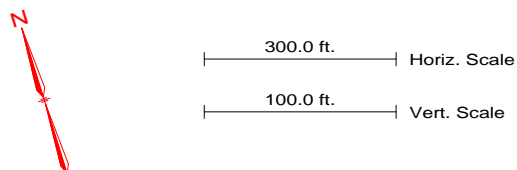
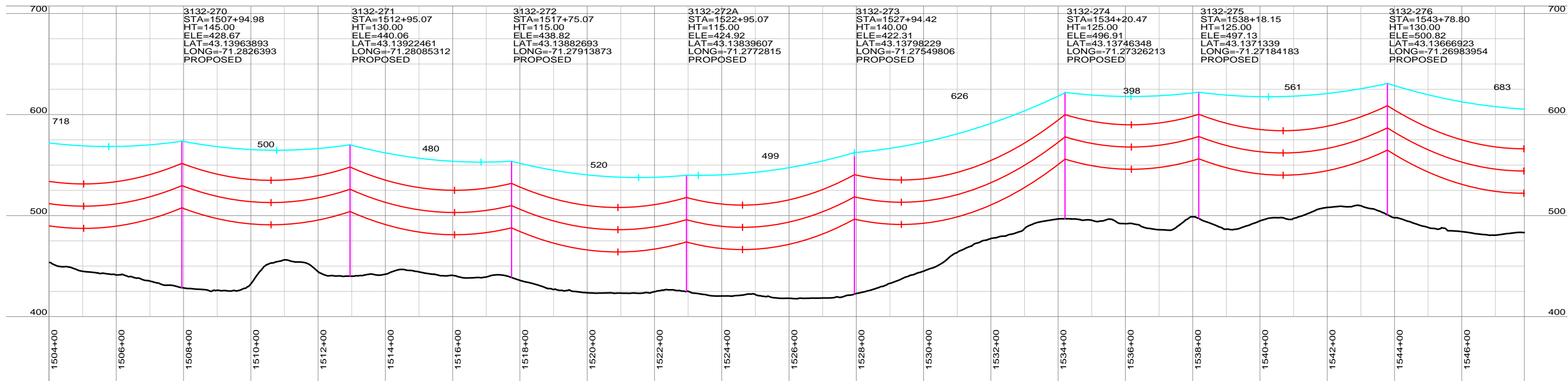
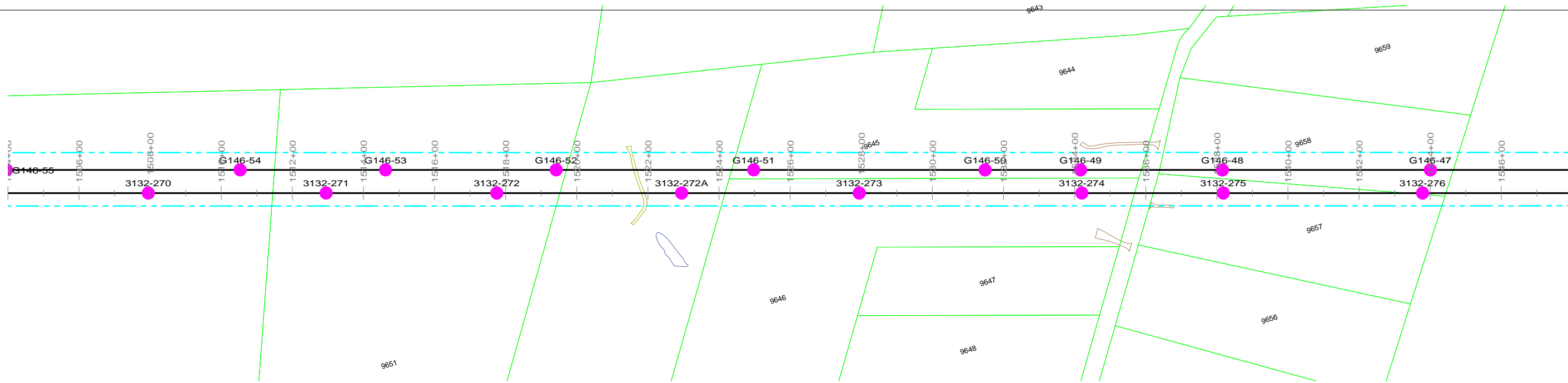
REVISION HISTORY				
A	10/06/15	ISSUED FOR PERMIT USE		
 THE NORTHERN PASS		NORTHERN PASS LLC TITLE: CONCEPTUAL PLAN & PROFILE RELOCATED 115 kV S1 P145 LINE		
BY	REV. NO.	DATE	SIZE	PAGE NO. 35 OF 43



PRELIMINARY NOT FOR CONSTRUCTION

NOTES
1. REFER TO PROJECT MAPS FOR AERIAL MAPS AND ADDITIONAL ATTRIBUTES


REVISION HISTORY				
A	10/06/15	ISSUED FOR PERMIT USE		
 THE NORTHERN PASS		NORTHERN PASS LLC		
		TITLE CONCEPTUAL PLAN & PROFILE RELOCATED 115 kV S1 P145 LINE		
BY	REV. NO.	DATE	SIZE	PAGE NO. 36 OF 43

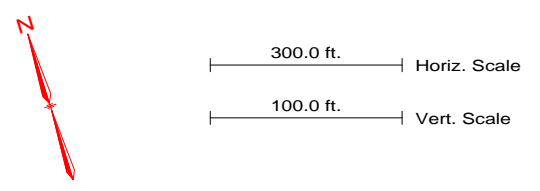
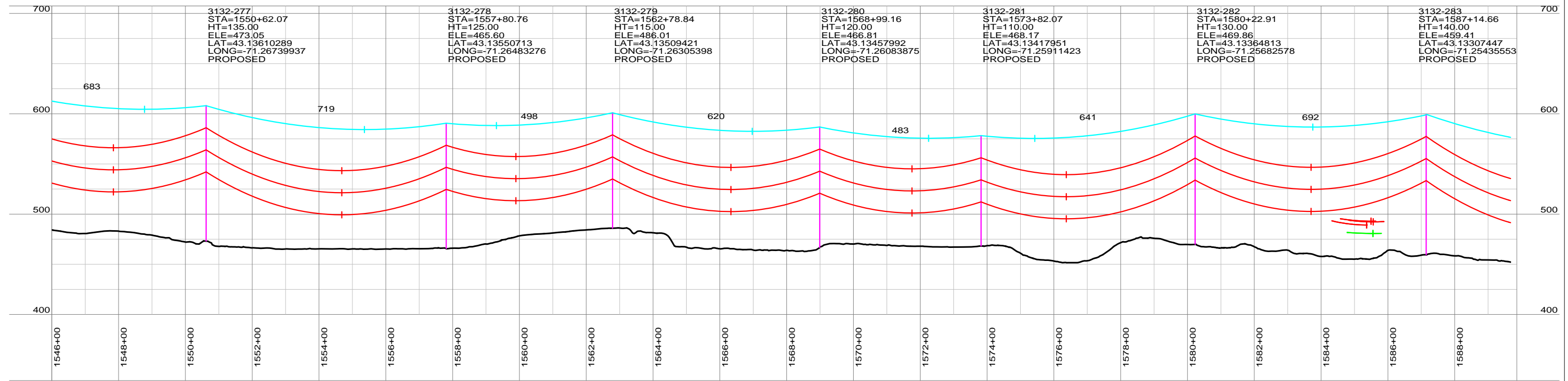
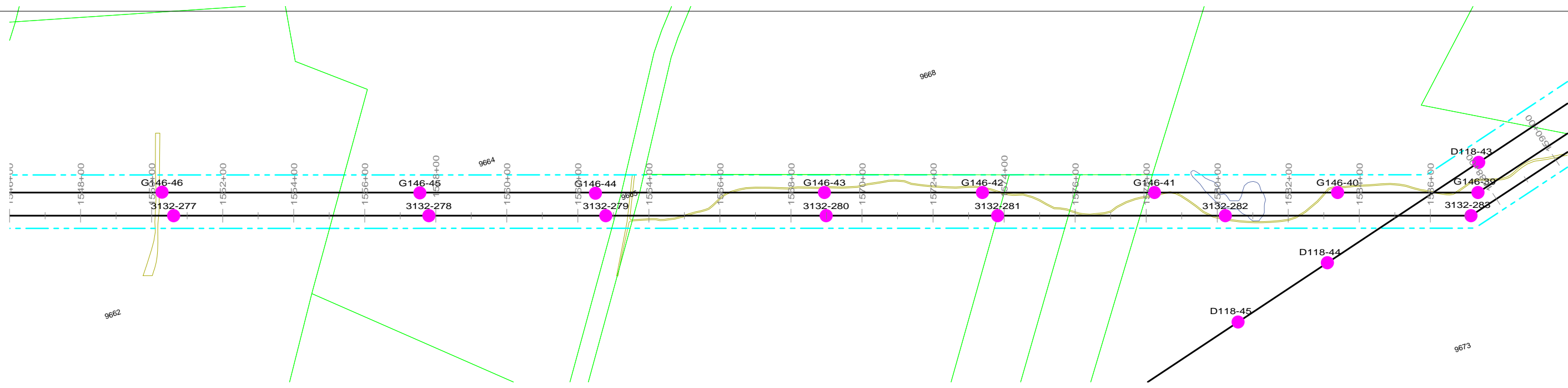


PRELIMINARY NOT FOR CONSTRUCTION

NOTES


1. REFER TO PROJECT MAPS FOR AERIAL MAPS AND ADDITIONAL ATTRIBUTES

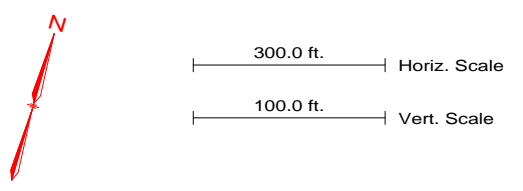
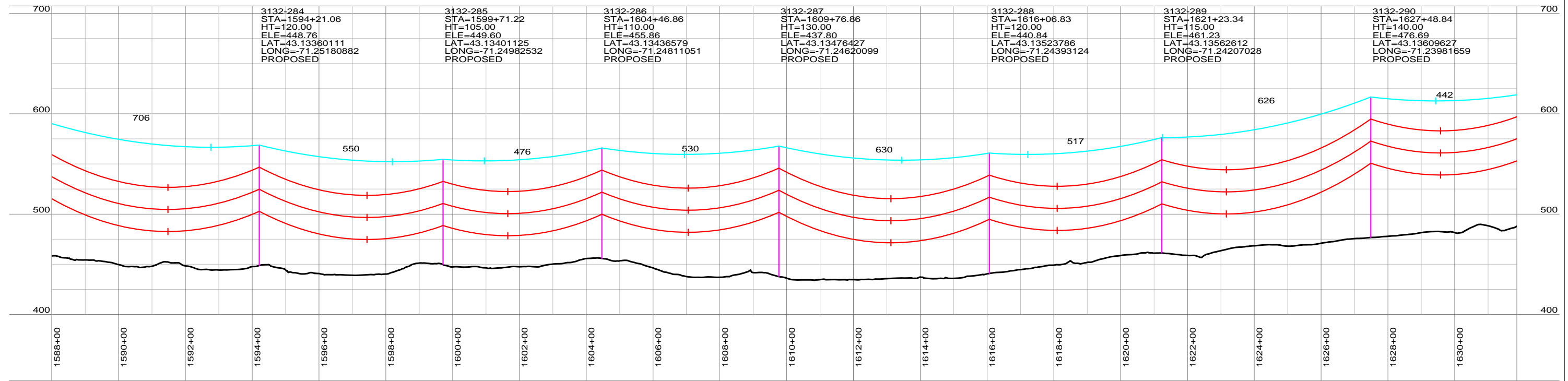
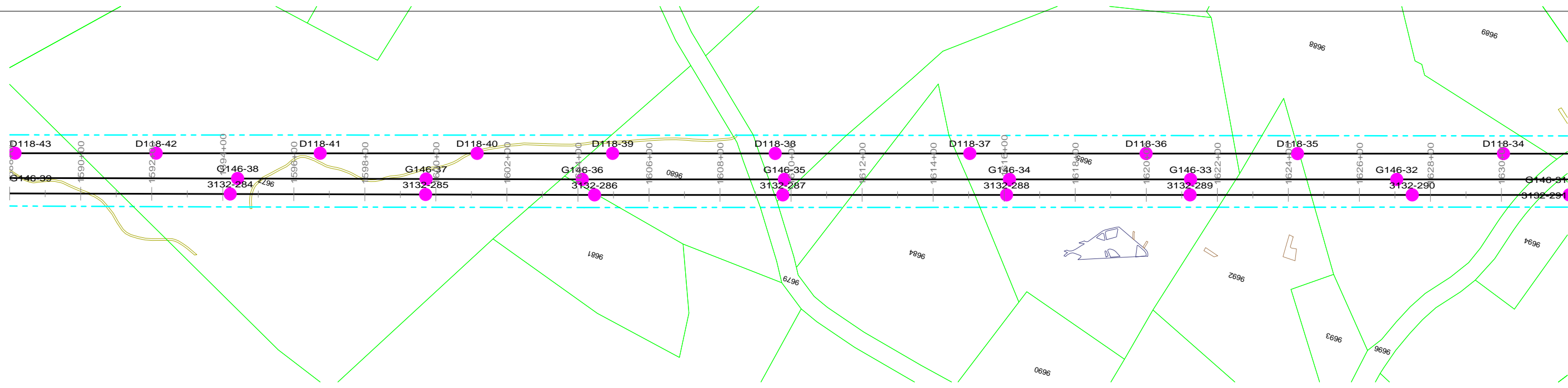
REVISION HISTORY				
A	10/06/15	ISSUED FOR PERMIT USE		
		NORTHERN PASS LLC		
		TITLE CONCEPTUAL PLAN & PROFILE RELOCATED 115 kV S1 P145 LINE		
BY	REV. NO.	DATE	SIZE	PAGE NO. 37 OF 43



PRELIMINARY NOT FOR CONSTRUCTION


NOTES
1. REFER TO PROJECT MAPS FOR AERIAL MAPS AND ADDITIONAL ATTRIBUTES

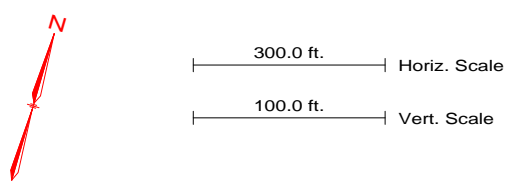
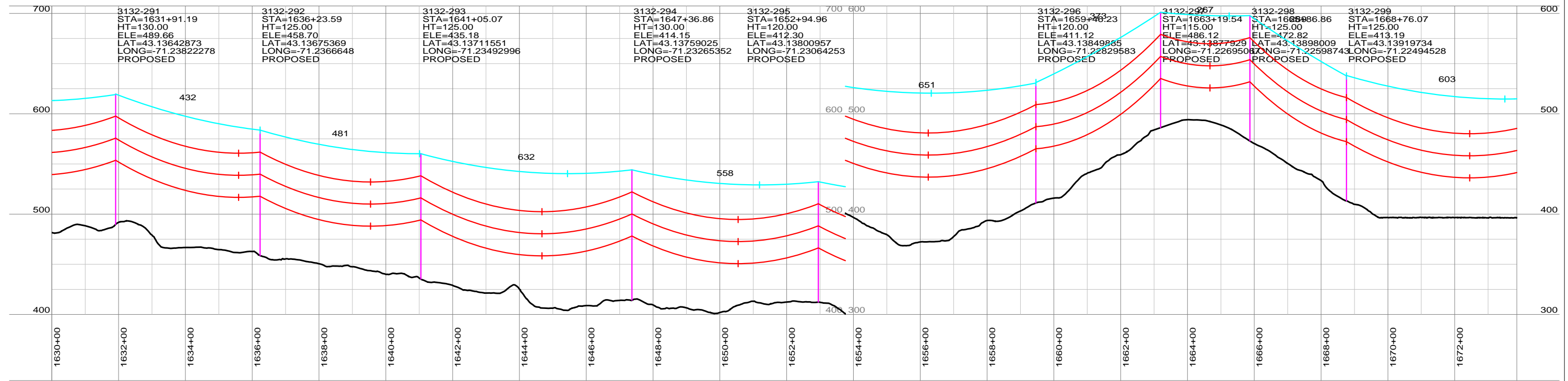
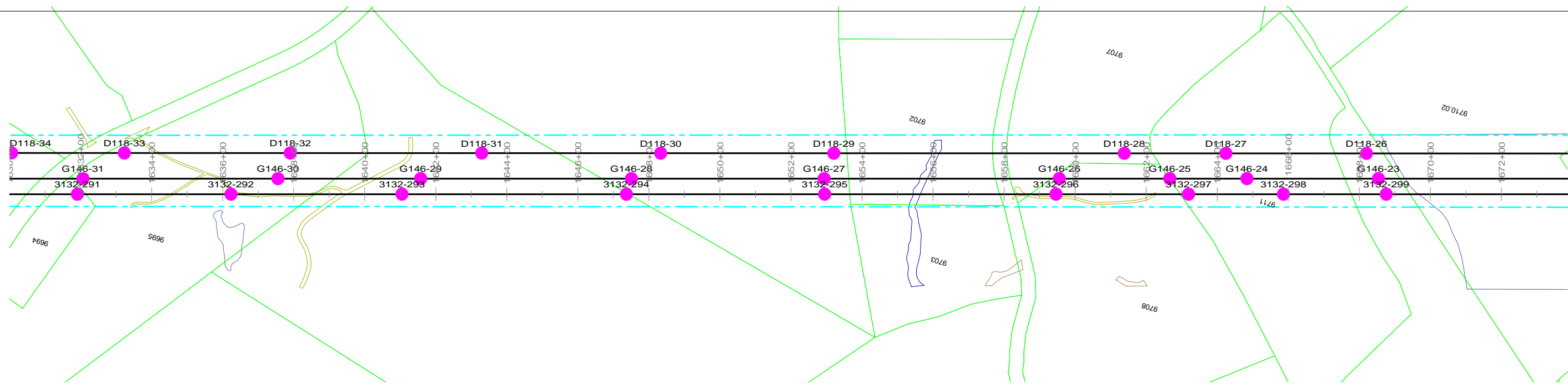
REVISION HISTORY					
A	10/06/15	ISSUED FOR PERMIT USE			
 THE NORTHERN PASS		NORTHERN PASS LLC TITLE: CONCEPTUAL PLAN & PROFILE RELOCATED 115 kV S1 P145 LINE			
		BY	REV. NO.	DATE	SIZE



PRELIMINARY NOT FOR CONSTRUCTION

NOTES
1. REFER TO PROJECT MAPS FOR AERIAL MAPS AND ADDITIONAL ATTRIBUTES

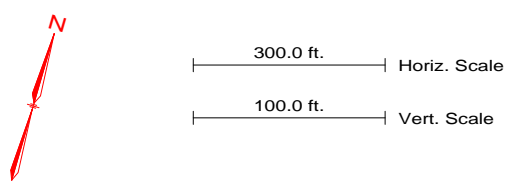
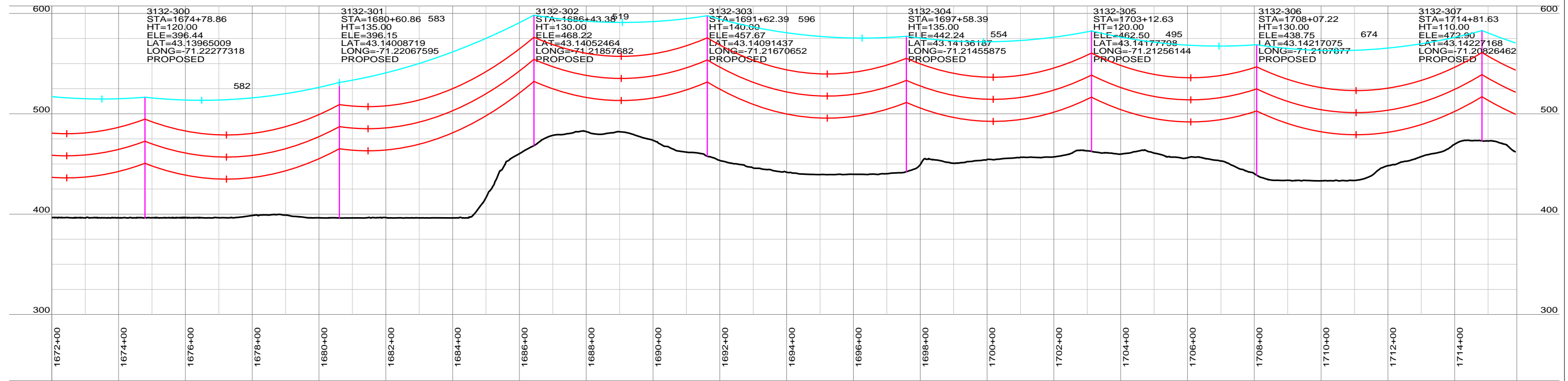
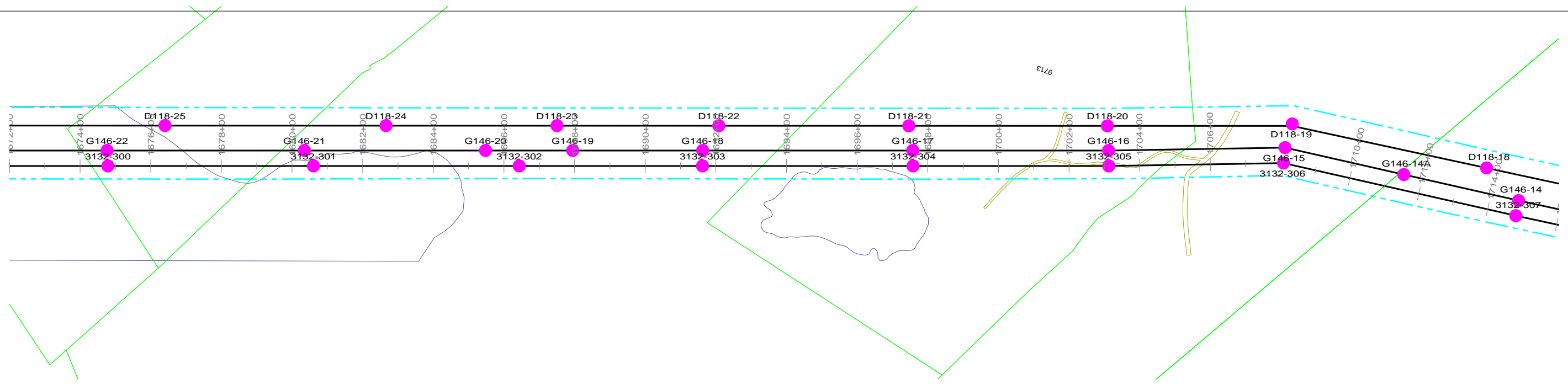
REVISION HISTORY				
A	10/06/15	ISSUED FOR PERMIT USE		
 THE NORTHERN PASS		NORTHERN PASS LLC		
		TITLE CONCEPTUAL PLAN & PROFILE RELOCATED 115 kV S1 P145 LINE		
BY	REV. NO.	DATE	SIZE	PAGE NO. 39 OF 43



PRELIMINARY NOT FOR CONSTRUCTION


NOTES
1. REFER TO PROJECT MAPS FOR AERIAL MAPS AND ADDITIONAL ATTRIBUTES

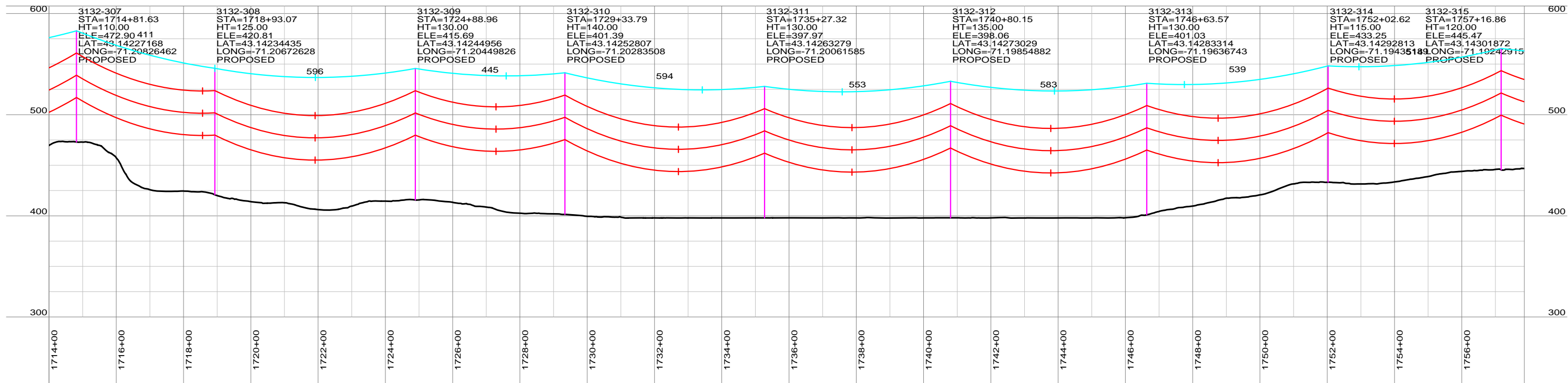
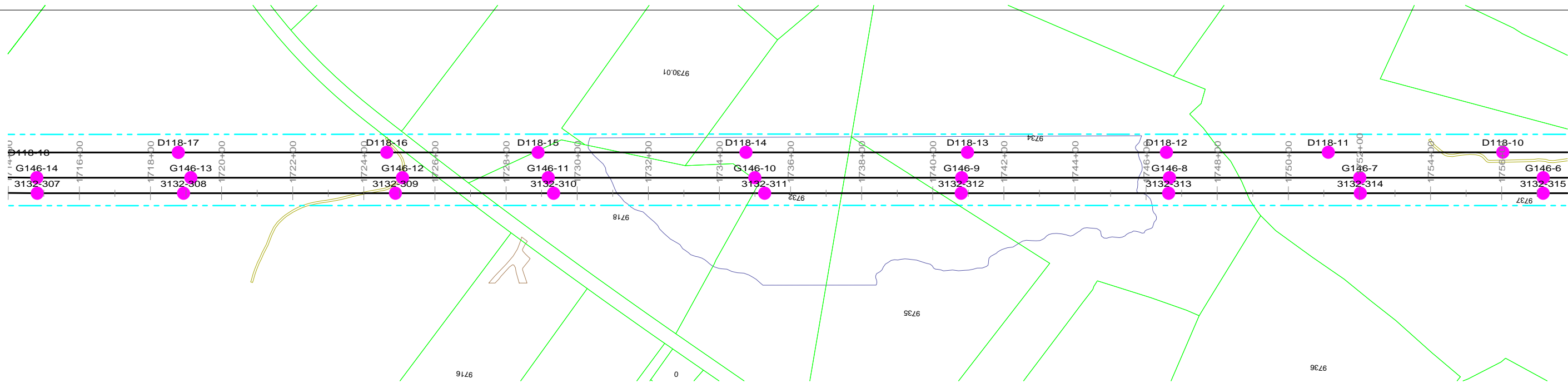
REVISION HISTORY				
A	10/06/15	ISSUED FOR PERMIT USE		
		NORTHERN PASS LLC TITLE CONCEPTUAL PLAN & PROFILE RELOCATED 115 kV S1 P145 LINE		
		BY	REV. NO.	DATE
		SIZE	PAGE NO.	40 OF 43



PRELIMINARY NOT FOR CONSTRUCTION

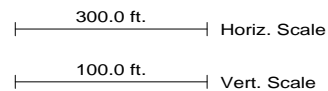
NOTES
1. REFER TO PROJECT MAPS FOR AERIAL MAPS AND ADDITIONAL ATTRIBUTES


REVISION HISTORY				
A	10/06/15	ISSUED FOR PERMIT USE		
 THE NORTHERN PASS		NORTHERN PASS LLC		
		TITLE CONCEPTUAL PLAN & PROFILE RELOCATED 115 kV S1 P145 LINE		
BY	REV. NO.	DATE	SIZE	PAGE NO. 41 OF 43

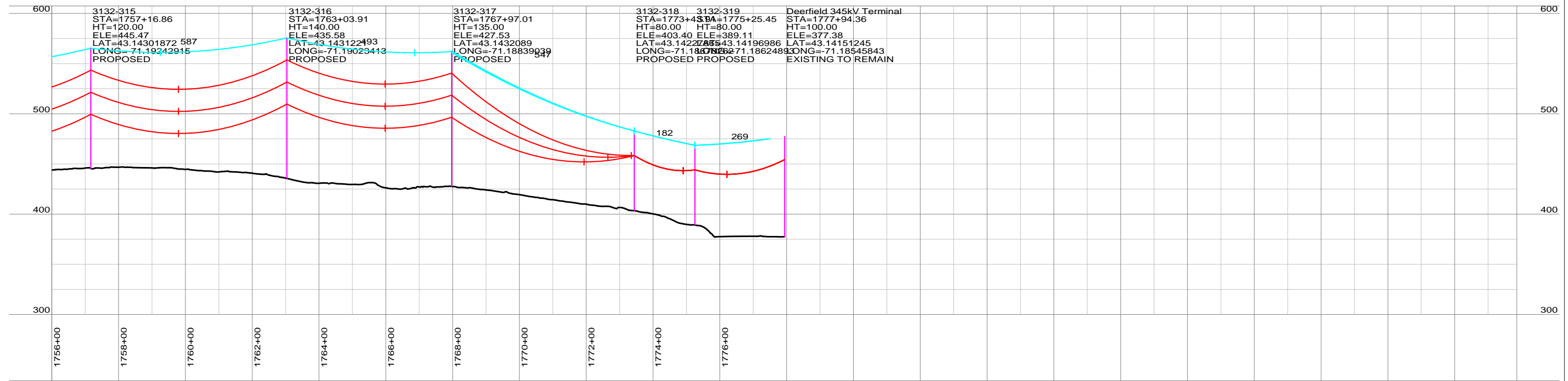
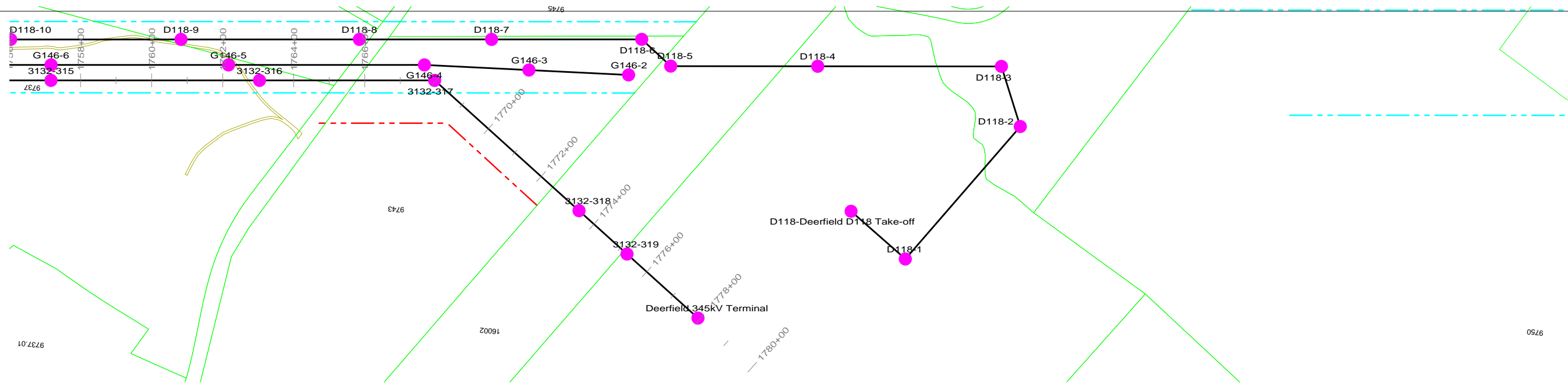


PRELIMINARY NOT FOR CONSTRUCTION

NOTES
1. REFER TO PROJECT MAPS FOR AERIAL MAPS AND ADDITIONAL ATTRIBUTES

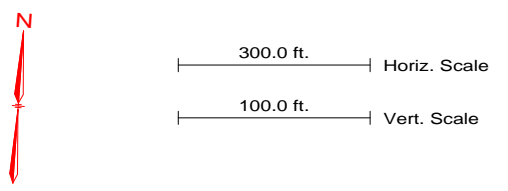



REVISION HISTORY				
A	10/06/15	ISSUED FOR PERMIT USE		
 THE NORTHERN PASS		NORTHERN PASS LLC		
		TITLE CONCEPTUAL PLAN & PROFILE RELOCATED 115 kV S1 P145 LINE		
BY	REV. NO.	DATE	SIZE	PAGE NO. 42 OF 43



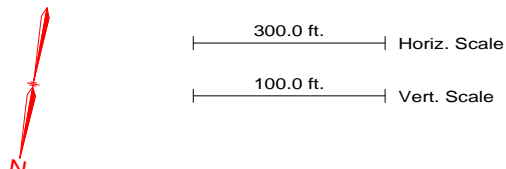
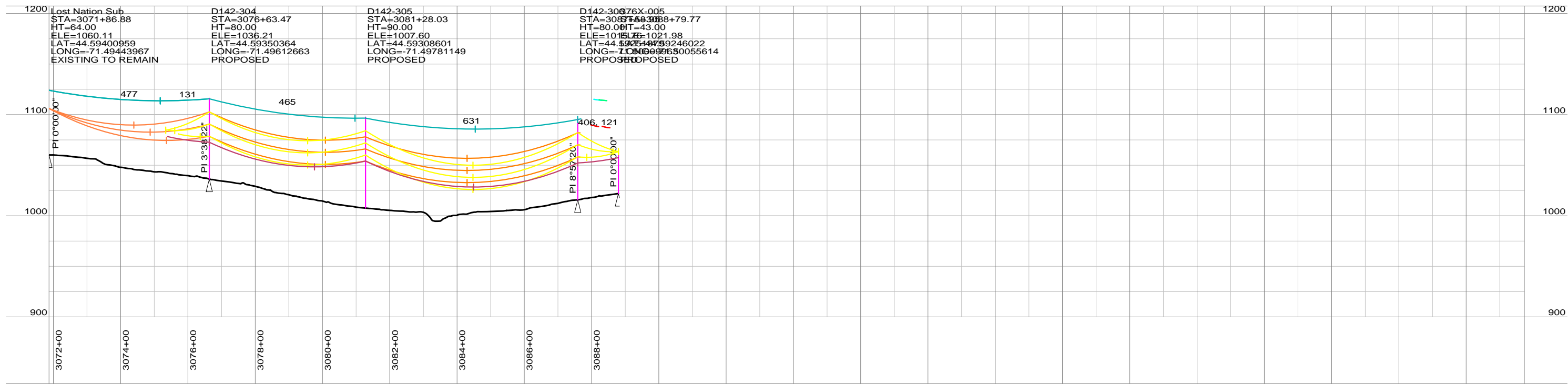
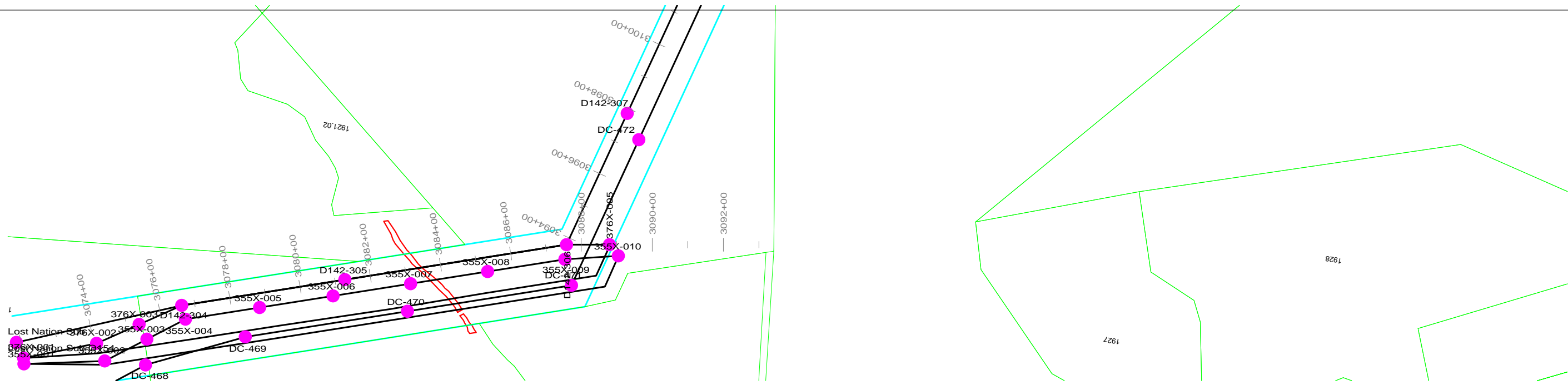
PRELIMINARY NOT FOR CONSTRUCTION

NOTES
1. REFER TO PROJECT MAPS FOR AERIAL MAPS AND ADDITIONAL ATTRIBUTES



REVISION HISTORY				
A	10/06/15	ISSUED FOR PERMIT USE		
		NORTHERN PASS LLC		
		TITLE CONCEPTUAL PLAN & PROFILE RELOCATED 115 kV S1 P145 LINE		
BY	REV. NO.	DATE	SIZE	PAGE NO. 43 OF 43

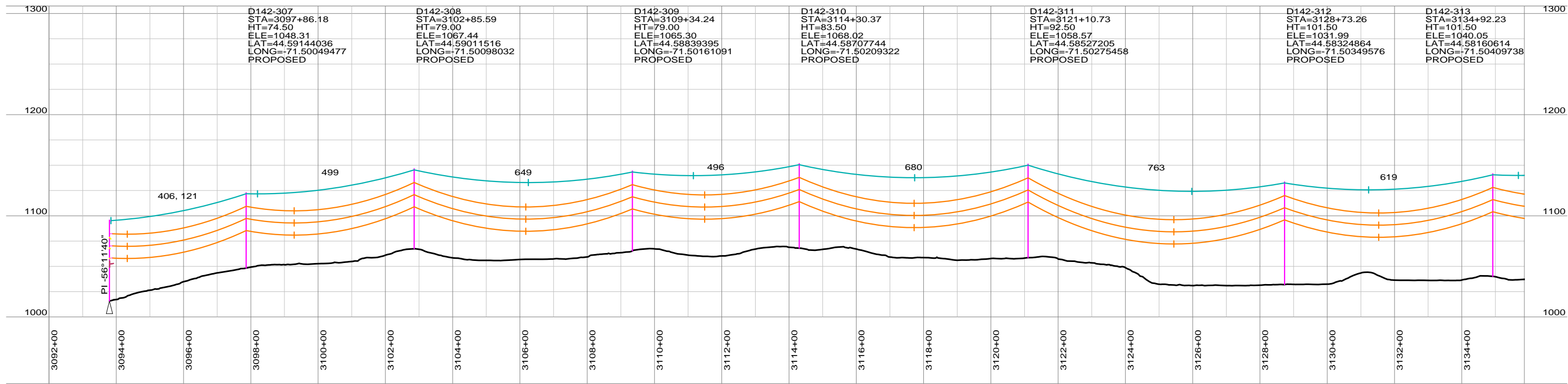
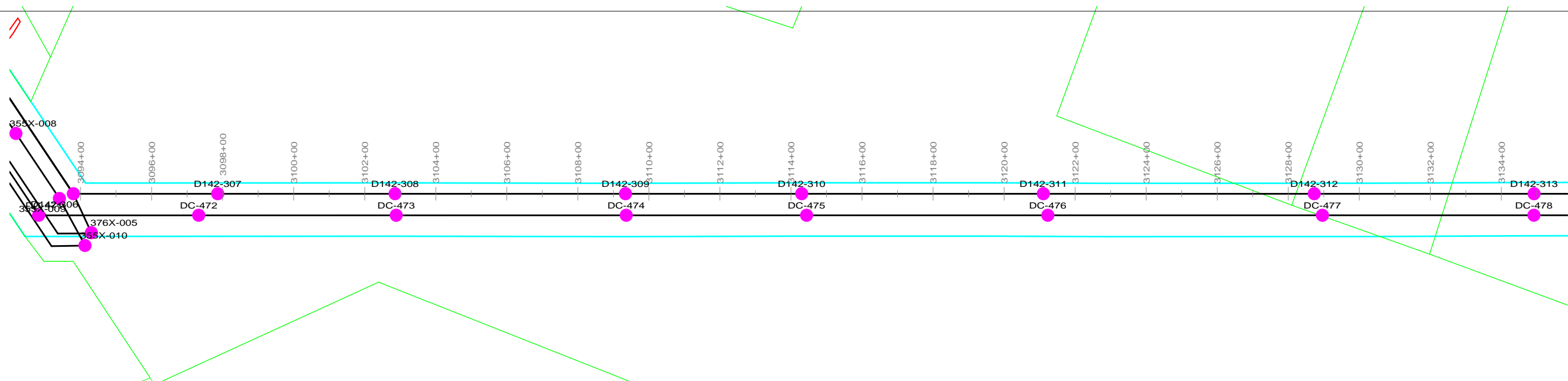
RELOCATED 115 KV
D142 LINE



PRELIMINARY NOT FOR CONSTRUCTION


NOTES
1. REFER TO PROJECT MAPS FOR AERIAL MAPS AND ADDITIONAL ATTRIBUTES

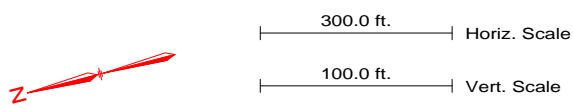
REVISION HISTORY				
A	10/06/15	ISSUED FOR PERMIT USE		
		NORTHERN PASS LLC		
		TITLE CONCEPTUAL PLAN & PROFILE RELOCATED 115 kV N2 D142 LINE		
BY	REV. NO.	DATE	SIZE	PAGE NO. 1 OF 24

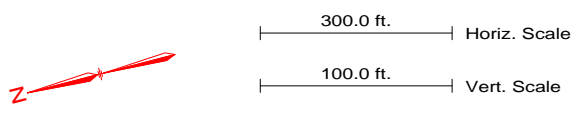
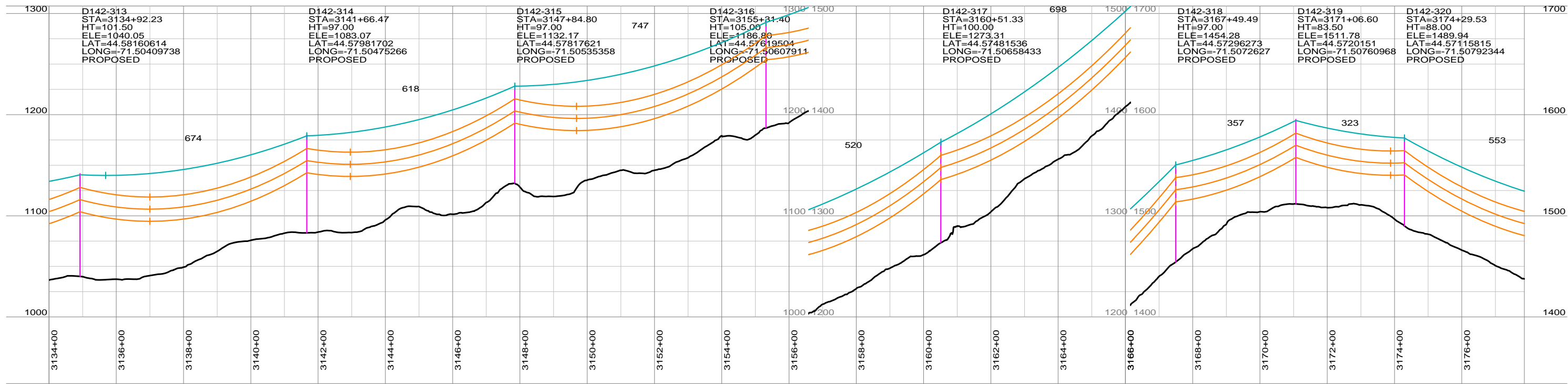
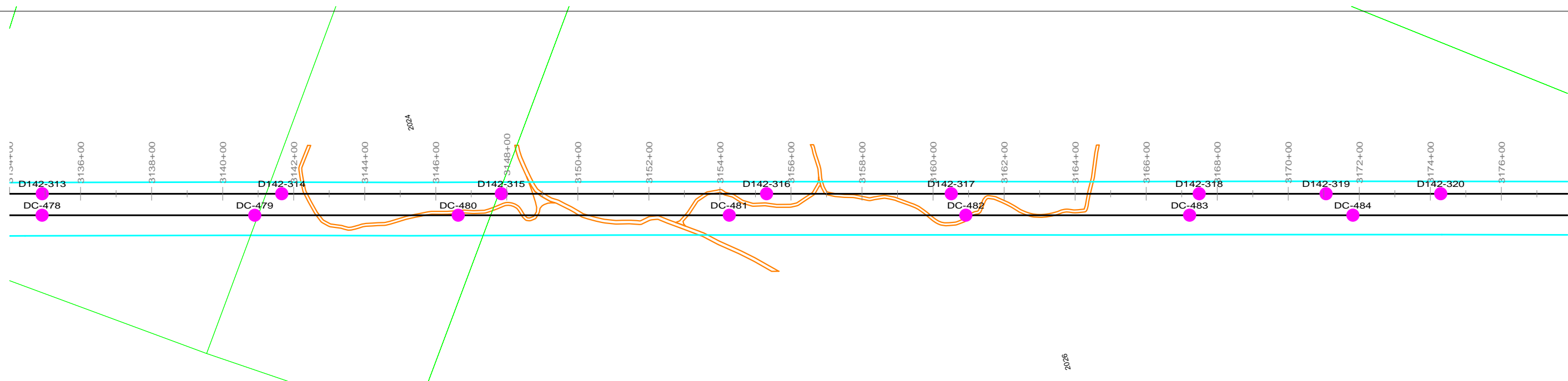


PRELIMINARY NOT FOR CONSTRUCTION

NOTES
1. REFER TO PROJECT MAPS FOR AERIAL MAPS AND ADDITIONAL ATTRIBUTES


REVISION HISTORY				
A	10/06/15	ISSUED FOR PERMIT USE		
 THE NORTHERN PASS		NORTHERN PASS LLC TITLE: CONCEPTUAL PLAN & PROFILE RELOCATED 115 kV N2 D142 LINE		
BY	REV. NO.	DATE	SIZE	PAGE NO. 2 OF 24

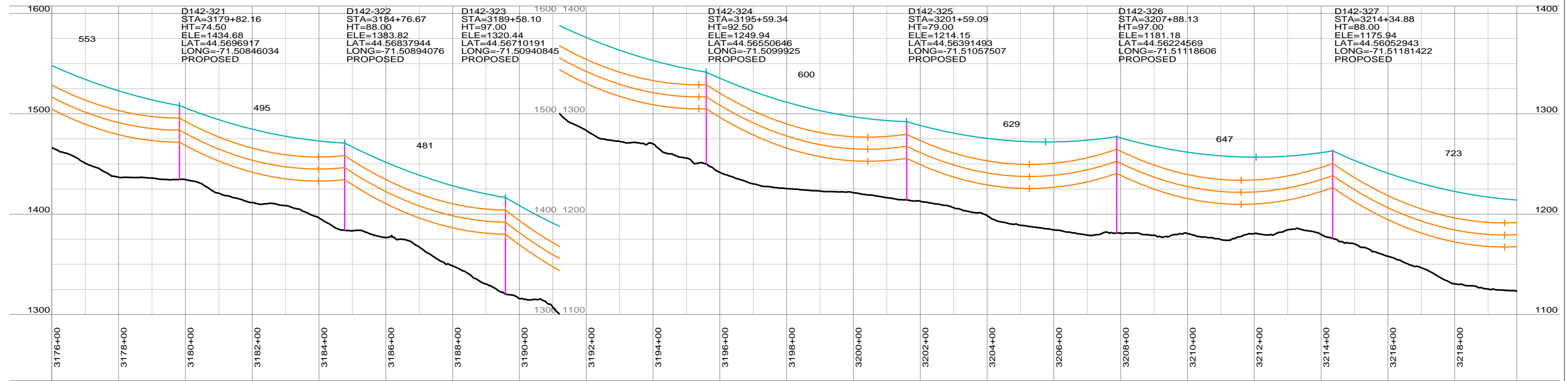
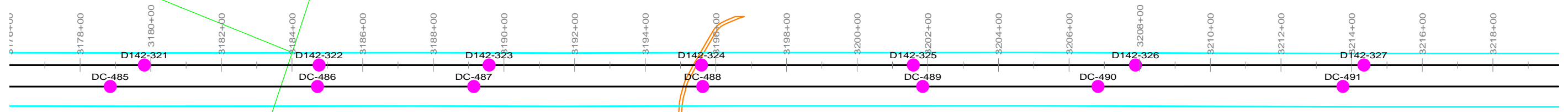




PRELIMINARY NOT FOR CONSTRUCTION

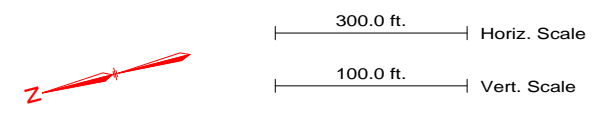
NOTES
1. REFER TO PROJECT MAPS FOR AERIAL MAPS AND ADDITIONAL ATTRIBUTES


REVISION HISTORY				
A	10/06/15	ISSUED FOR PERMIT USE		
 THE NORTHERN PASS		NORTHERN PASS LLC		
		TITLE CONCEPTUAL PLAN & PROFILE RELOCATED 115 kV N2 D142 LINE		
BY	REV. NO.	DATE	SIZE	PAGE NO. 3 OF 24

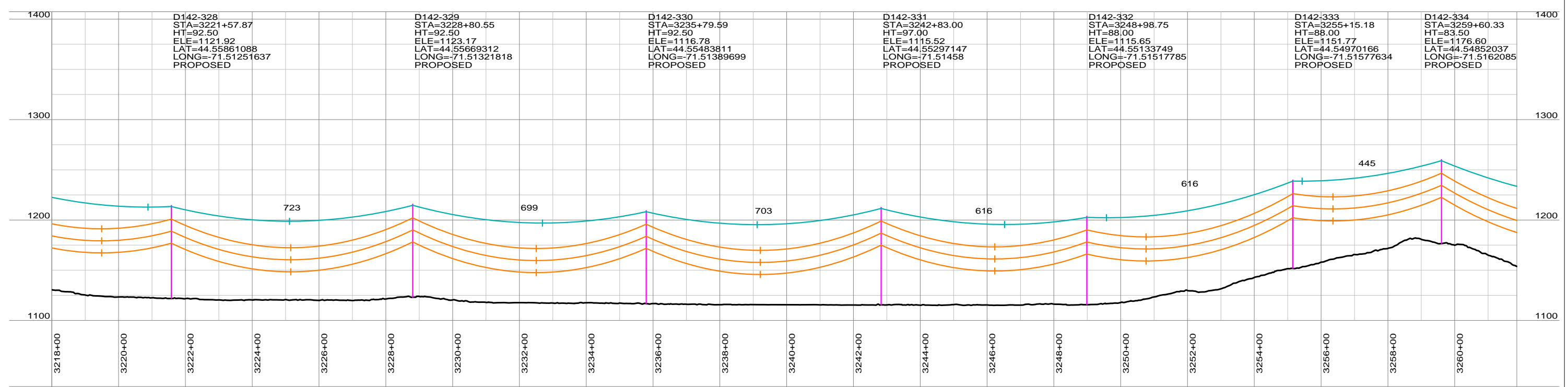
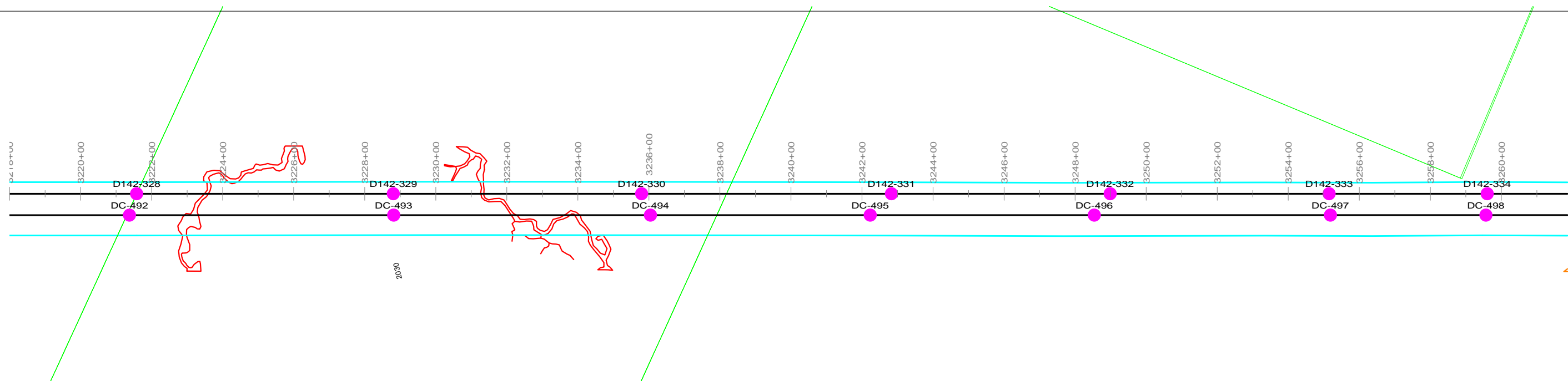


PRELIMINARY NOT FOR CONSTRUCTION

NOTES
1. REFER TO PROJECT MAPS FOR AERIAL MAPS AND ADDITIONAL ATTRIBUTES



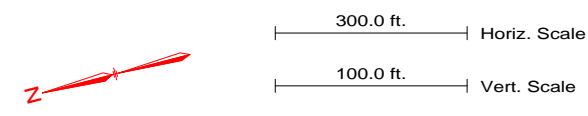
REVISION HISTORY				
A	10/06/15	ISSUED FOR PERMIT USE		
 THE NORTHERN PASS		NORTHERN PASS LLC		
		TITLE CONCEPTUAL PLAN & PROFILE RELOCATED 115 kV N2 D142 LINE		
BY	REV. NO.	DATE	SIZE	PAGE NO. 4 OF 24




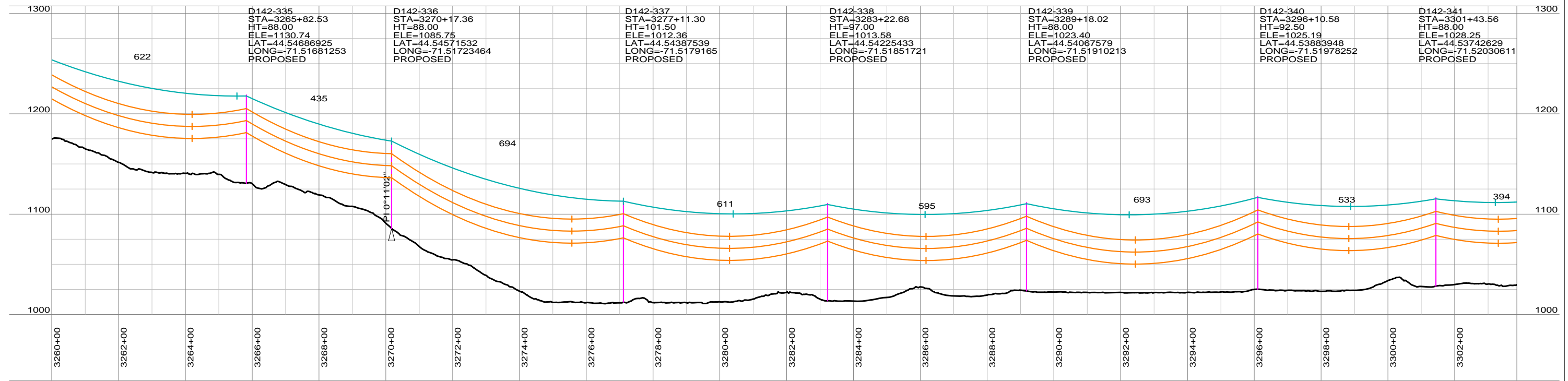
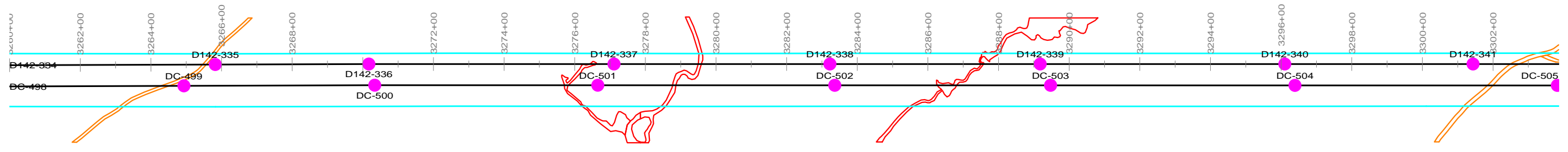
<p>D142-328 STA=3221+57.87 HT=92.50 ELE=1121.92 LAT=44.55861088 LONG=-71.51251637 PROPOSED</p>	<p>D142-329 STA=3228+80.55 HT=92.50 ELE=1123.17 LAT=44.55669312 LONG=-71.51321818 PROPOSED</p>	<p>D142-330 STA=3235+79.59 HT=92.50 ELE=1116.78 LAT=44.55483811 LONG=-71.51389699 PROPOSED</p>	<p>D142-331 STA=3242+83.00 HT=97.00 ELE=1115.52 LAT=44.55297147 LONG=-71.51458 PROPOSED</p>	<p>D142-332 STA=3248+98.75 HT=88.00 ELE=1115.65 LAT=44.55133749 LONG=-71.51517785 PROPOSED</p>	<p>D142-333 STA=3255+15.18 HT=88.00 ELE=1151.77 LAT=44.54970166 LONG=-71.51577634 PROPOSED</p>	<p>D142-334 STA=3259+60.33 HT=83.50 ELE=1176.60 LAT=44.54852037 LONG=-71.5162085 PROPOSED</p>
--	--	--	---	--	--	---

PRELIMINARY NOT FOR CONSTRUCTION

NOTES
1. REFER TO PROJECT MAPS FOR AERIAL MAPS AND ADDITIONAL ATTRIBUTES

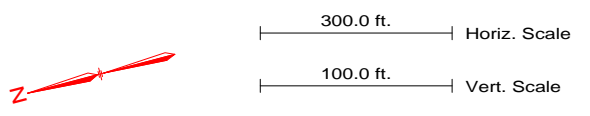



REVISION HISTORY				
A	10/06/15	ISSUED FOR PERMIT USE		
 THE NORTHERN PASS		NORTHERN PASS LLC		
		TITLE CONCEPTUAL PLAN & PROFILE RELOCATED 115 kV N2 D142 LINE		
BY	REV. NO.	DATE	SIZE	PAGE NO. 5 OF 24

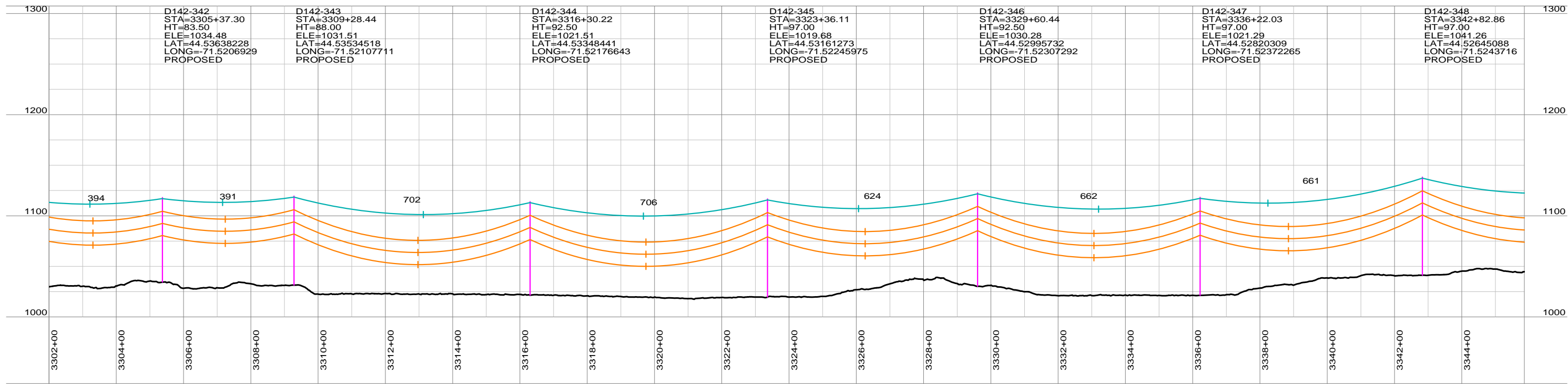
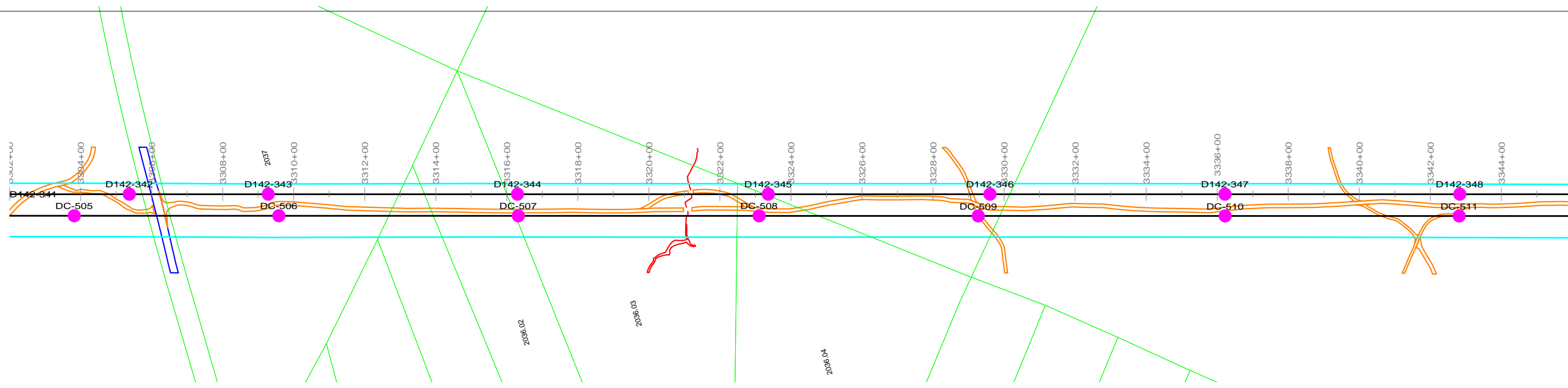


PRELIMINARY NOT FOR CONSTRUCTION

NOTES
1. REFER TO PROJECT MAPS FOR AERIAL MAPS AND ADDITIONAL ATTRIBUTES

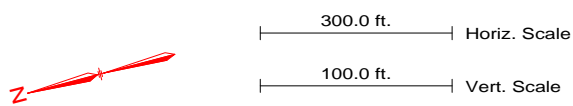



REVISION HISTORY				
A	10/06/15	ISSUED FOR PERMIT USE		
 THE NORTHERN PASS		NORTHERN PASS LLC		
		TITLE CONCEPTUAL PLAN & PROFILE RELOCATED 115 kV N2 D142 LINE		
BY	REV. NO.	DATE	SIZE	PAGE NO. 6 OF 24

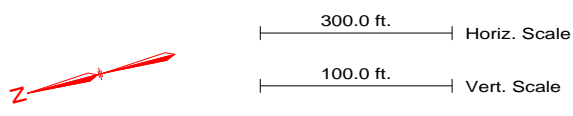
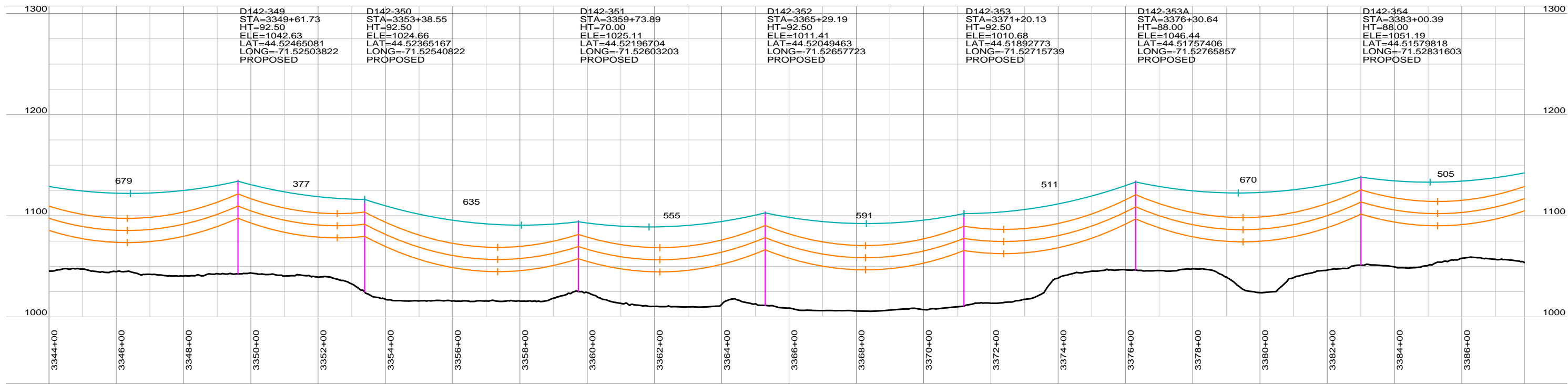
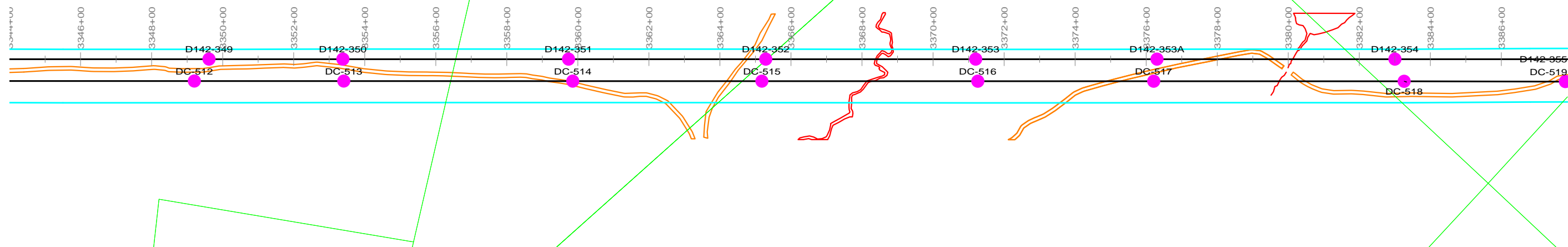


PRELIMINARY NOT FOR CONSTRUCTION

NOTES
1. REFER TO PROJECT MAPS FOR AERIAL MAPS AND ADDITIONAL ATTRIBUTES




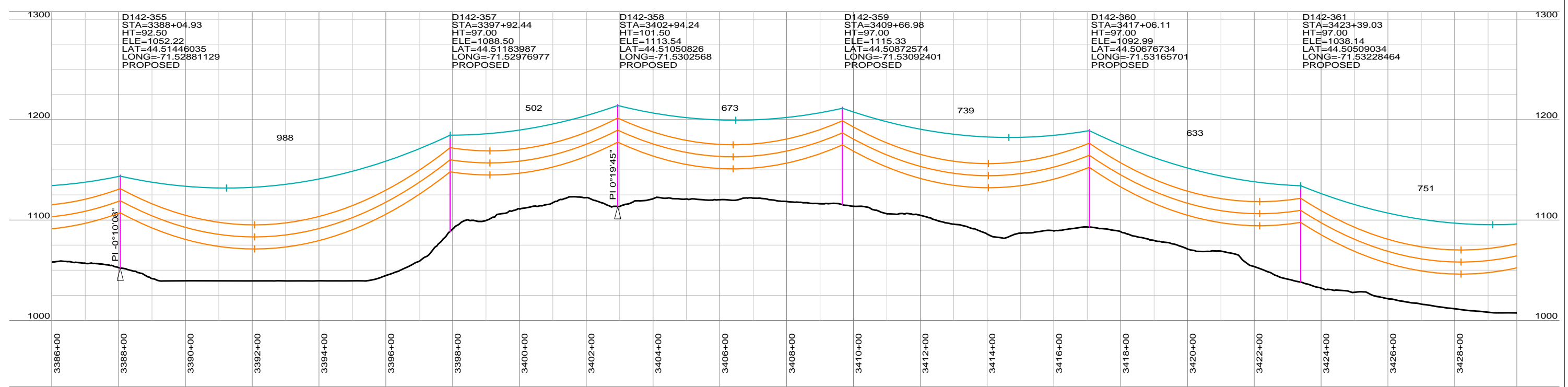
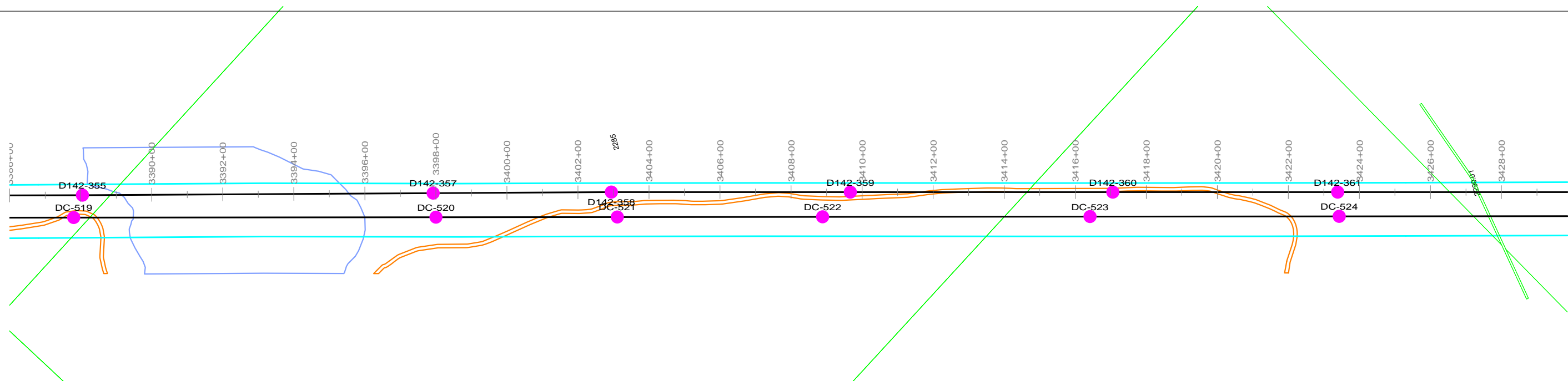
REVISION HISTORY				
A	10/06/15	ISSUED FOR PERMIT USE		
 THE NORTHERN PASS		NORTHERN PASS LLC		
		TITLE CONCEPTUAL PLAN & PROFILE RELOCATED 115 kV N2 D142 LINE		
BY	REV. NO.	DATE	SIZE	PAGE NO. 7 OF 24



PRELIMINARY NOT FOR CONSTRUCTION


NOTES
1. REFER TO PROJECT MAPS FOR AERIAL MAPS AND ADDITIONAL ATTRIBUTES

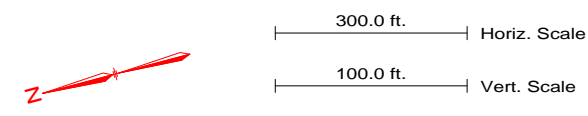
REVISION HISTORY				
A	10/06/15	ISSUED FOR PERMIT USE		
 THE NORTHERN PASS		NORTHERN PASS LLC TITLE: CONCEPTUAL PLAN & PROFILE RELOCATED 115 kV N2 D142 LINE		
BY	REV. NO.	DATE	SIZE	PAGE NO. 8 OF 24

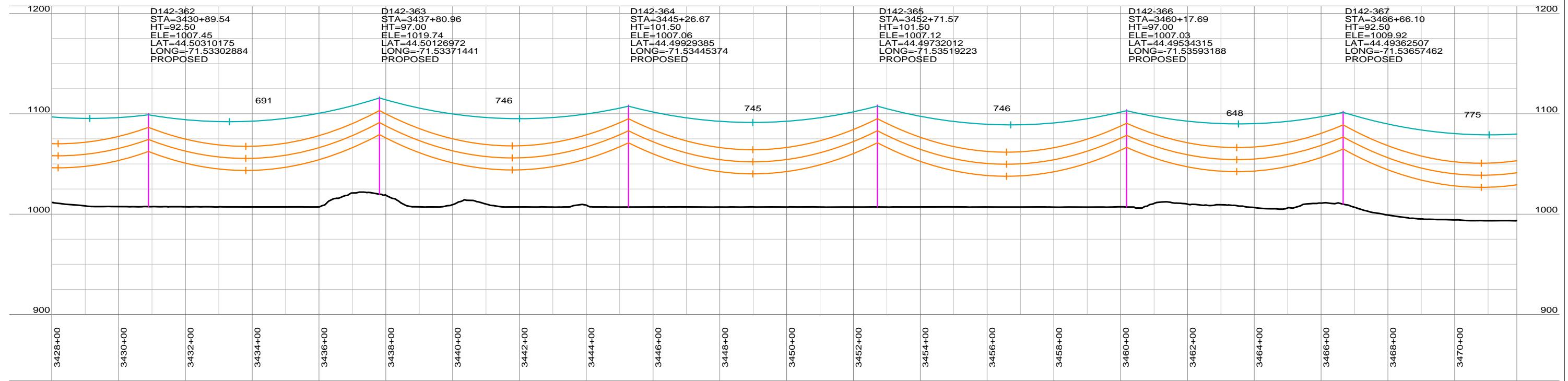
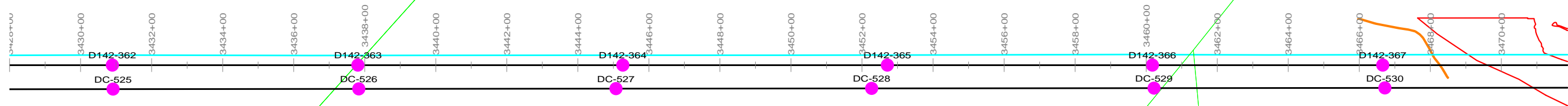


PRELIMINARY NOT FOR CONSTRUCTION

NOTES
1. REFER TO PROJECT MAPS FOR AERIAL MAPS AND ADDITIONAL ATTRIBUTES

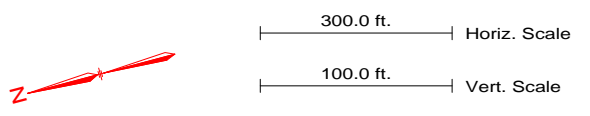
REVISION HISTORY				
A	10/06/15	ISSUED FOR PERMIT USE		
 THE NORTHERN PASS		NORTHERN PASS LLC TITLE: CONCEPTUAL PLAN & PROFILE RELOCATED 115 kV N2 D142 LINE		
BY	REV. NO.	DATE	SIZE	PAGE NO. 9 OF 24




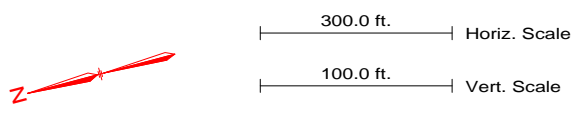
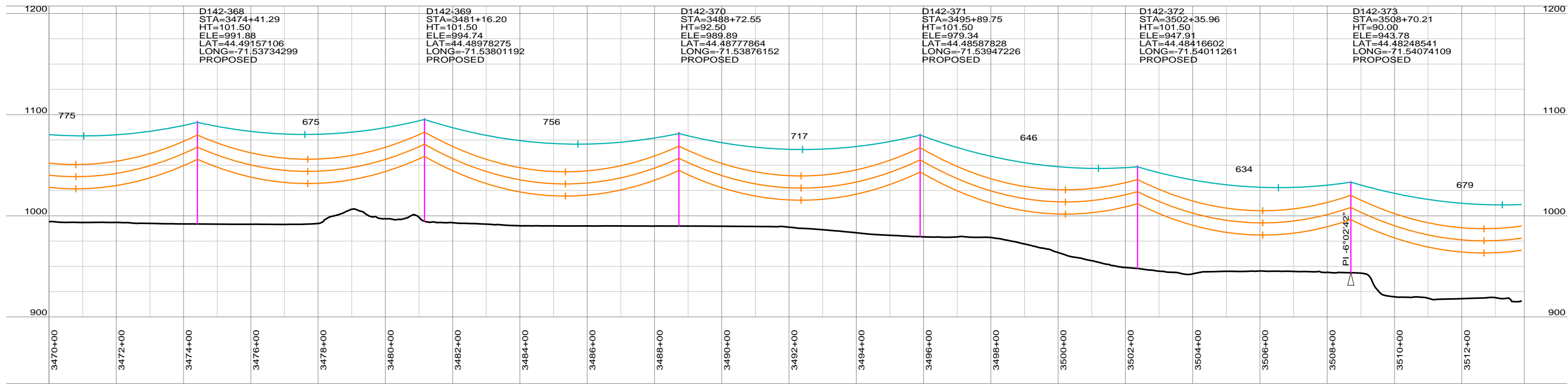
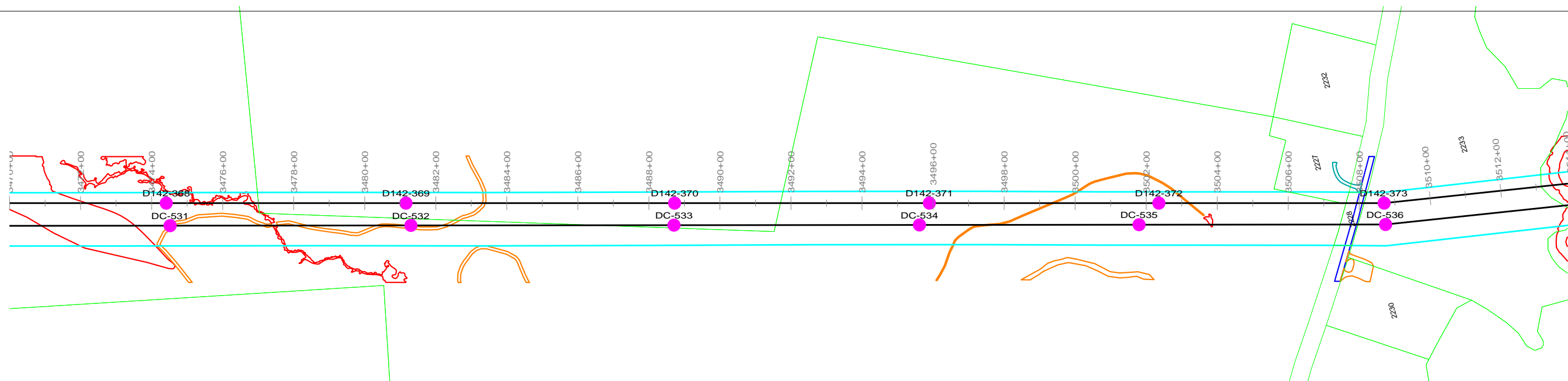


PRELIMINARY NOT FOR CONSTRUCTION

NOTES
1. REFER TO PROJECT MAPS FOR AERIAL MAPS AND ADDITIONAL ATTRIBUTES




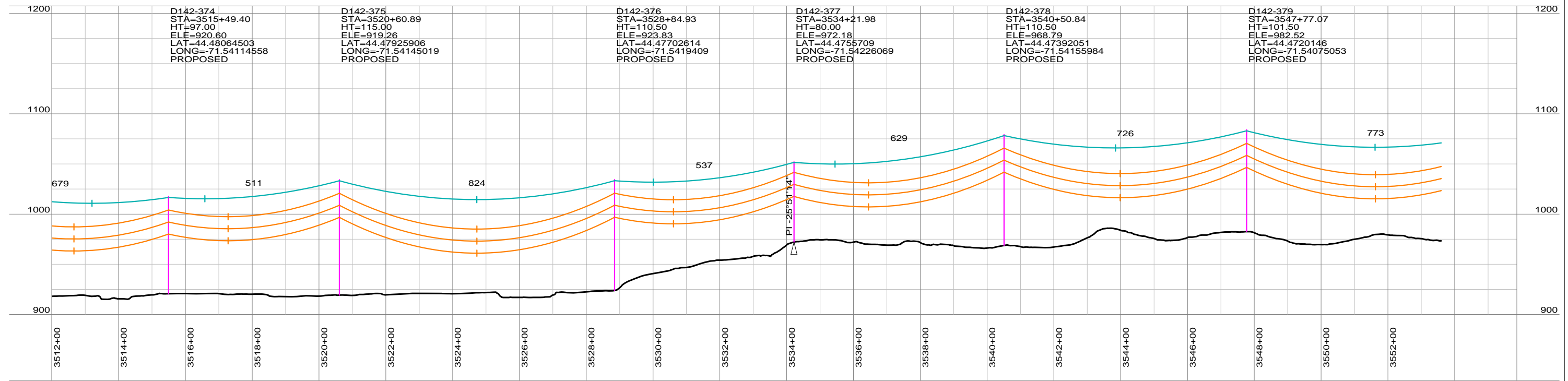
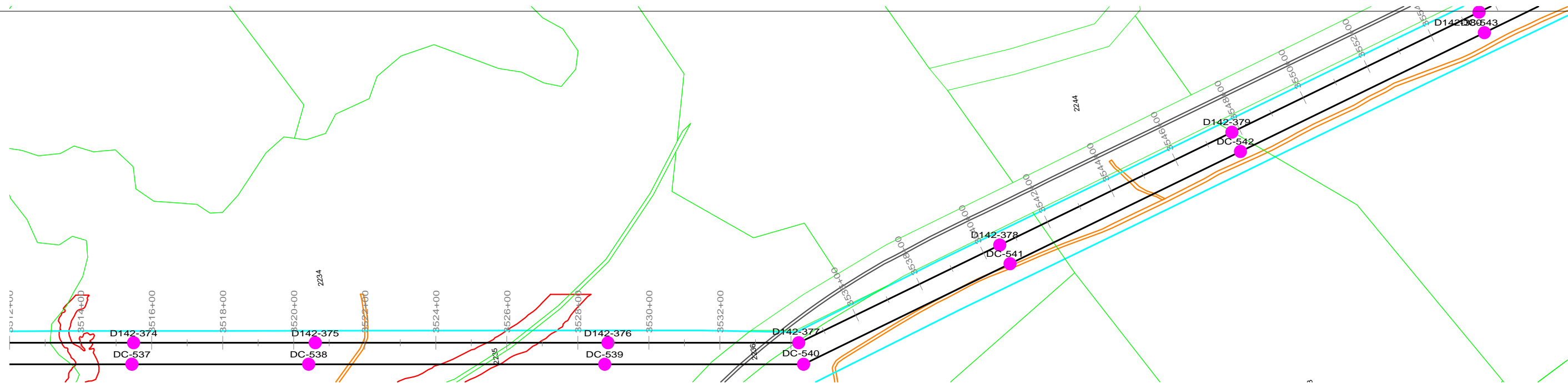
REVISION HISTORY				
A	10/06/15	ISSUED FOR PERMIT USE		
 THE NORTHERN PASS		NORTHERN PASS LLC		
		TITLE CONCEPTUAL PLAN & PROFILE RELOCATED 115 kV N2 D142 LINE		
BY	REV. NO.	DATE	SIZE	PAGE NO. 10 OF 24



PRELIMINARY NOT FOR CONSTRUCTION

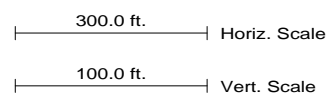
NOTES
1. REFER TO PROJECT MAPS FOR AERIAL MAPS AND ADDITIONAL ATTRIBUTES


REVISION HISTORY				
A	10/06/15	ISSUED FOR PERMIT USE		
 THE NORTHERN PASS		NORTHERN PASS LLC		
		TITLE CONCEPTUAL PLAN & PROFILE RELOCATED 115 kV N2 D142 LINE		
BY	REV. NO.	DATE	SIZE	PAGE NO. 11 OF 24

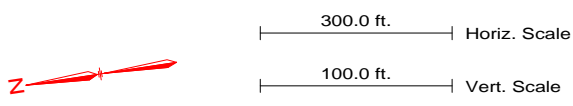
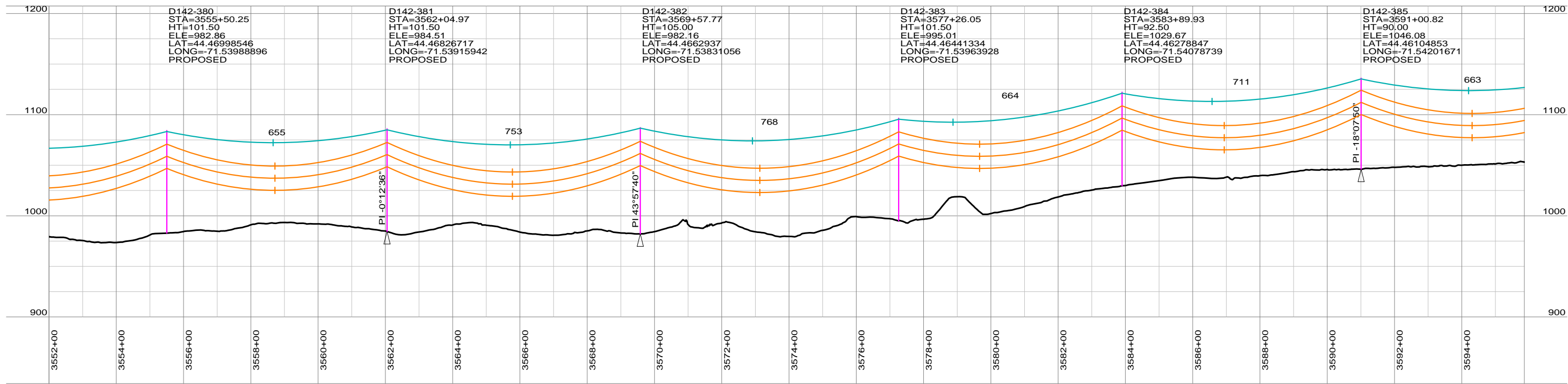
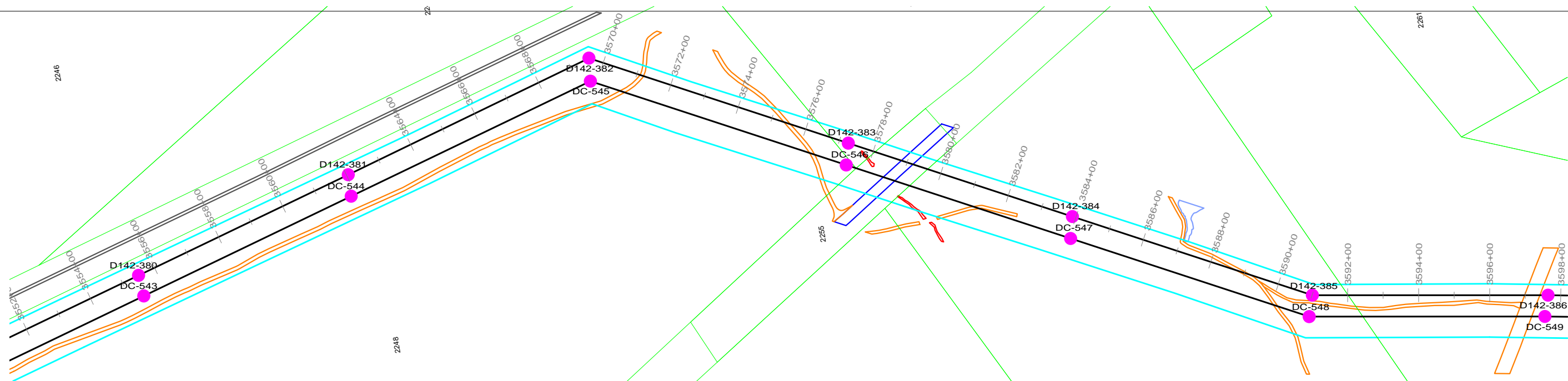


PRELIMINARY NOT FOR CONSTRUCTION

NOTES
1. REFER TO PROJECT MAPS FOR AERIAL MAPS AND ADDITIONAL ATTRIBUTES




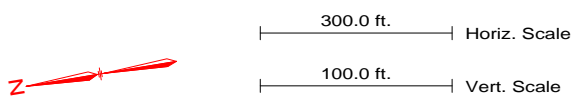
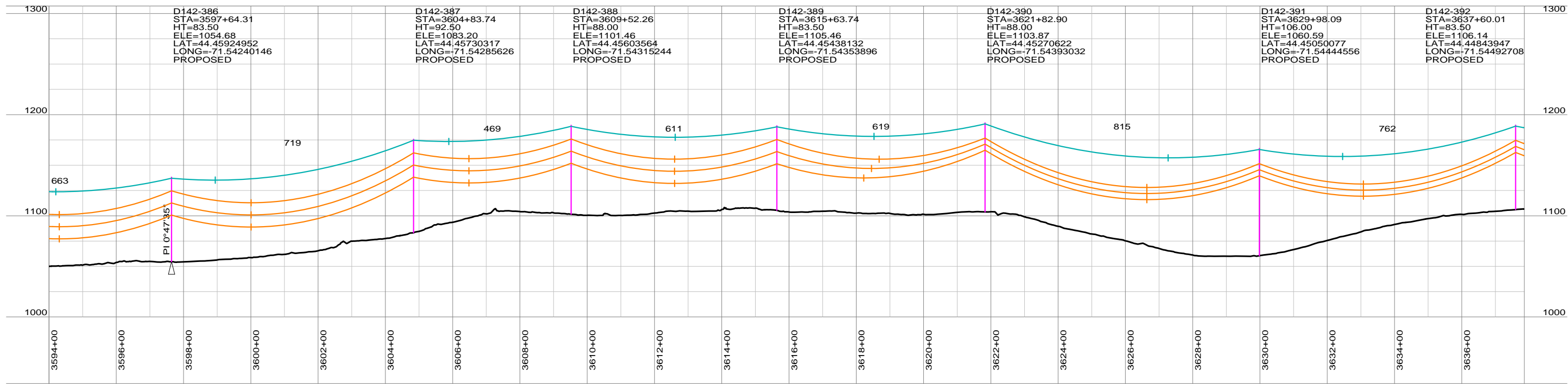
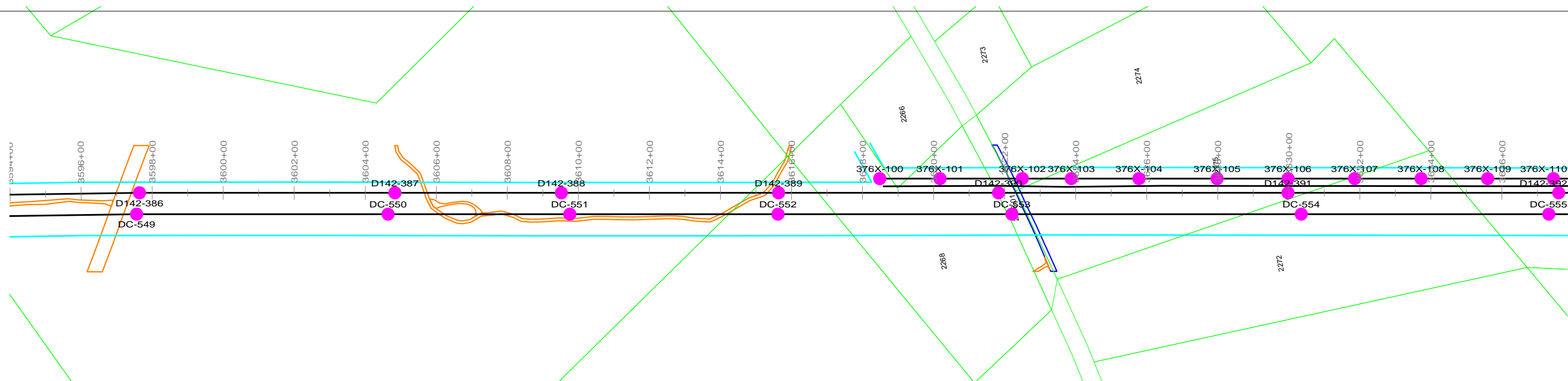
REVISION HISTORY				
A	10/06/15	ISSUED FOR PERMIT USE		
		NORTHERN PASS LLC		
		TITLE CONCEPTUAL PLAN & PROFILE RELOCATED 115 kV N2 D142 LINE		
BY	REV. NO.	DATE	SIZE	PAGE NO. 12 OF 24



PRELIMINARY NOT FOR CONSTRUCTION


NOTES
1. REFER TO PROJECT MAPS FOR AERIAL MAPS AND ADDITIONAL ATTRIBUTES

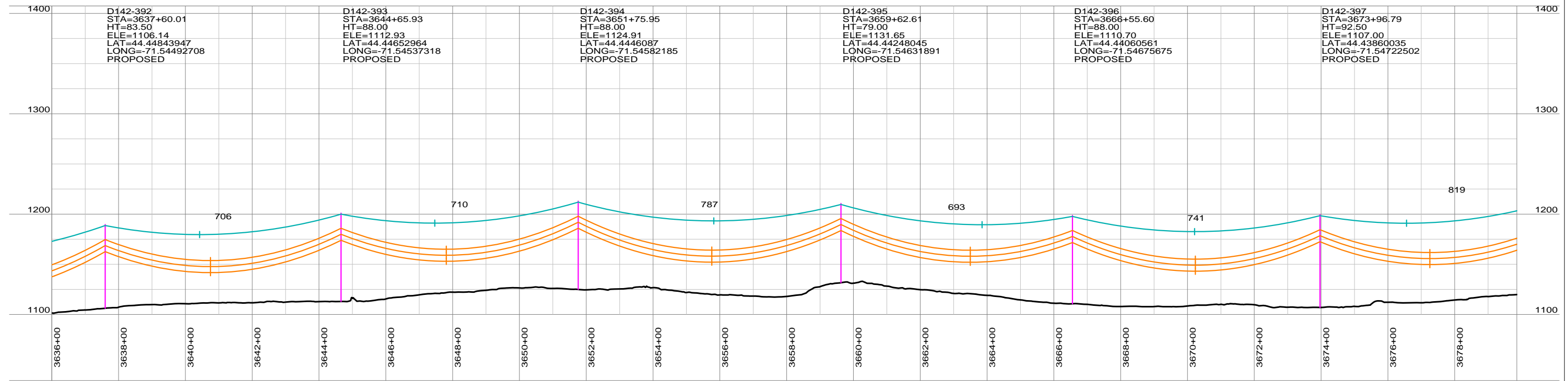
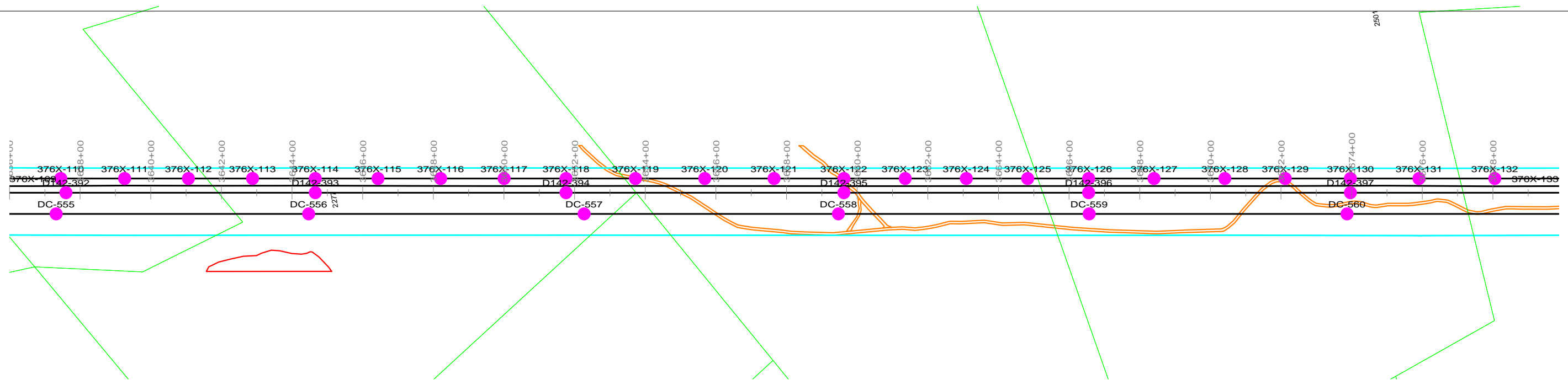
REVISION HISTORY				
A	10/06/15	ISSUED FOR PERMIT USE		
 THE NORTHERN PASS		NORTHERN PASS LLC		
		TITLE CONCEPTUAL PLAN & PROFILE RELOCATED 115 kV N2 D142 LINE		
BY	REV. NO.	DATE	SIZE	PAGE NO. 13 OF 24



PRELIMINARY NOT FOR CONSTRUCTION

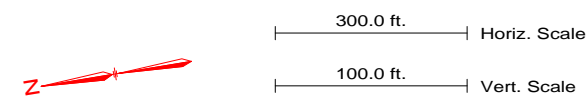
NOTES
1. REFER TO PROJECT MAPS FOR AERIAL MAPS AND ADDITIONAL ATTRIBUTES


REVISION HISTORY				
A	10/06/15	ISSUED FOR PERMIT USE		
 THE NORTHERN PASS		NORTHERN PASS LLC		
		TITLE CONCEPTUAL PLAN & PROFILE RELOCATED 115 kV N2 D142 LINE		
BY	REV. NO.	DATE	SIZE	PAGE NO. 14 OF 24

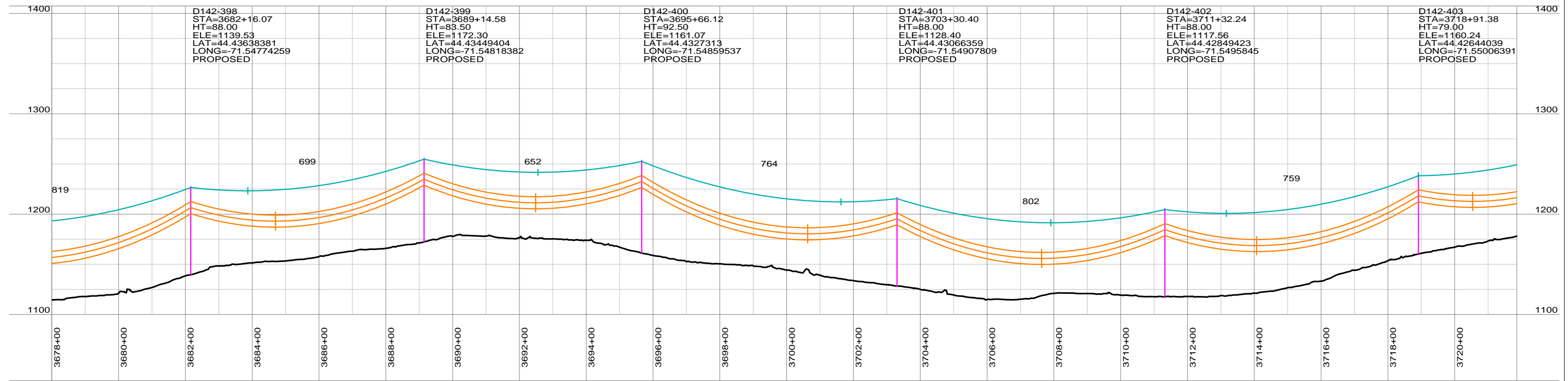
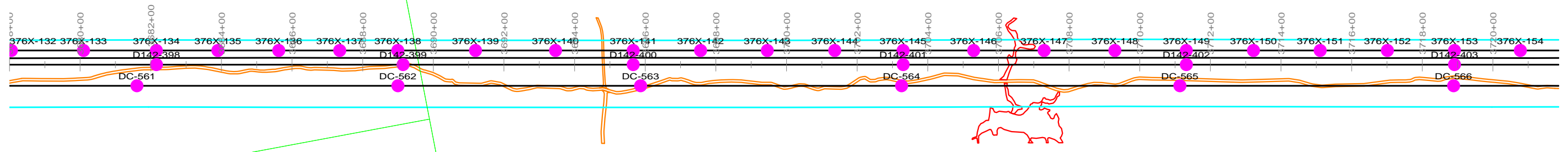


PRELIMINARY NOT FOR CONSTRUCTION

NOTES
1. REFER TO PROJECT MAPS FOR AERIAL MAPS AND ADDITIONAL ATTRIBUTES



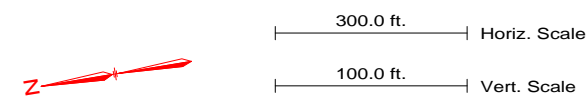
REVISION HISTORY				
A	10/06/15	ISSUED FOR PERMIT USE		
 THE NORTHERN PASS		NORTHERN PASS LLC TITLE CONCEPTUAL PLAN & PROFILE RELOCATED 115 kV N2 D142 LINE		
		BY	REV. NO.	DATE
			PAGE NO.	15 OF 24




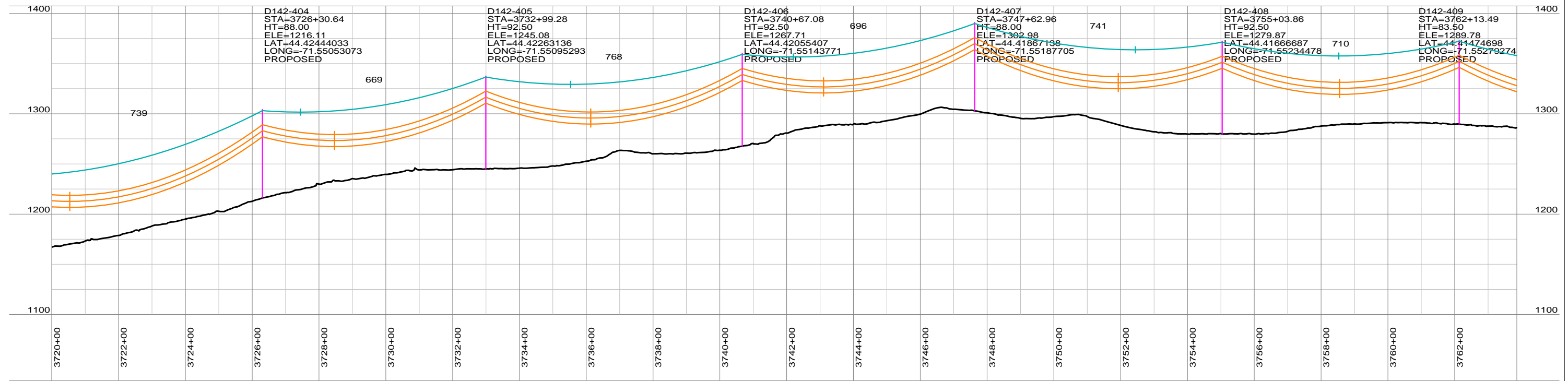
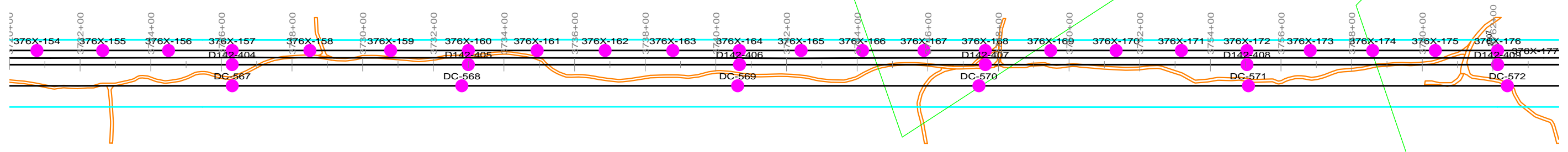
D142-398 STA=3682+16.07 HT=88.00 ELE=1139.53 LAT=44.43638381 LONG=-71.54774259 PROPOSED	D142-399 STA=3689+14.58 HT=83.50 ELE=1172.30 LAT=44.43449404 LONG=-71.54818382 PROPOSED	D142-400 STA=3695+66.12 HT=92.50 ELE=1161.07 LAT=44.4327313 LONG=-71.54859537 PROPOSED	D142-401 STA=3703+30.40 HT=88.00 ELE=1128.40 LAT=44.43066359 LONG=-71.54907809 PROPOSED	D142-402 STA=3711+32.24 HT=88.00 ELE=1117.56 LAT=44.42849423 LONG=-71.5495845 PROPOSED	D142-403 STA=3718+91.38 HT=79.00 ELE=1160.24 LAT=44.42644039 LONG=-71.55006391 PROPOSED
---	---	--	---	--	---

PRELIMINARY NOT FOR CONSTRUCTION

NOTES
1. REFER TO PROJECT MAPS FOR AERIAL MAPS AND ADDITIONAL ATTRIBUTES

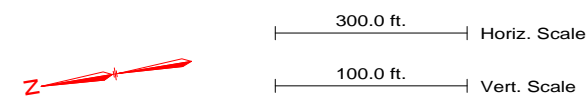



REVISION HISTORY				
A	10/06/15	ISSUED FOR PERMIT USE		
 THE NORTHERN PASS		NORTHERN PASS LLC		
		TITLE CONCEPTUAL PLAN & PROFILE RELOCATED 115 kV N2 D142 LINE		
BY	REV. NO.	DATE	SIZE	PAGE NO. 16 OF 24

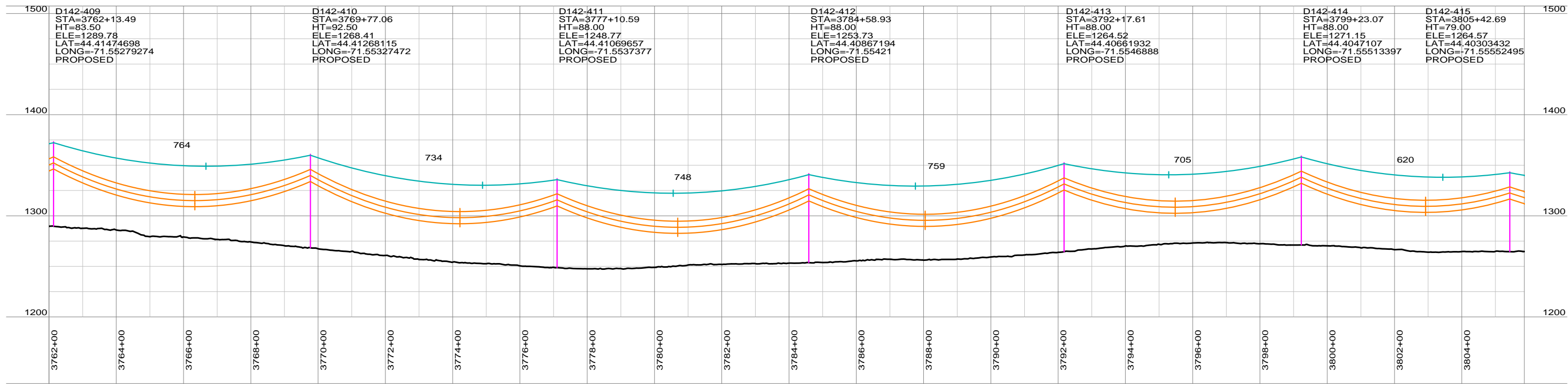
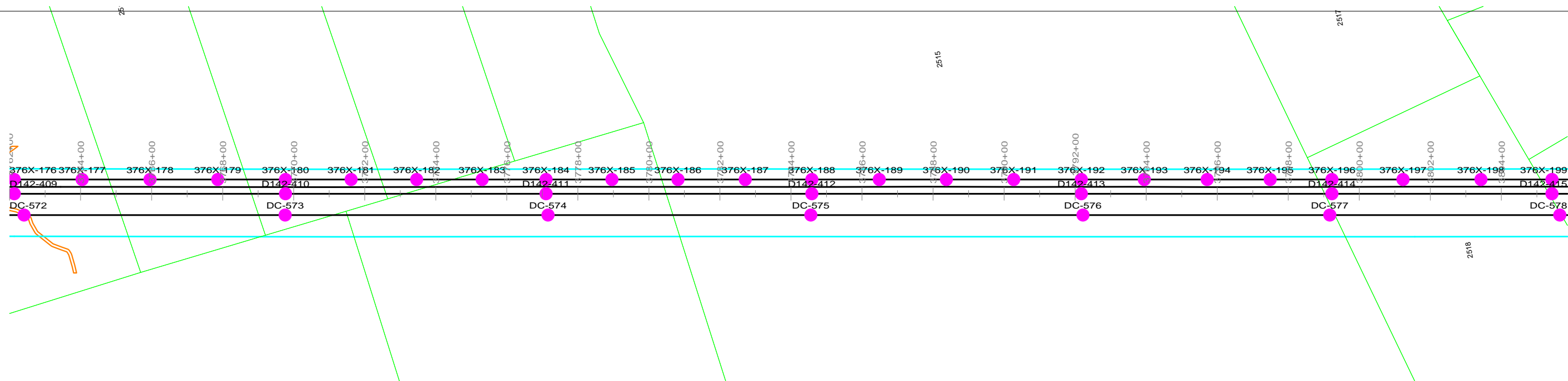


PRELIMINARY NOT FOR CONSTRUCTION

NOTES
1. REFER TO PROJECT MAPS FOR AERIAL MAPS AND ADDITIONAL ATTRIBUTES



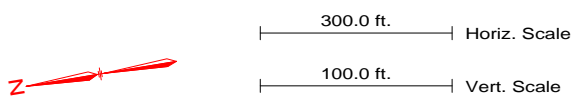
REVISION HISTORY				
A	10/06/15	ISSUED FOR PERMIT USE		
 THE NORTHERN PASS		NORTHERN PASS LLC		
		TITLE CONCEPTUAL PLAN & PROFILE RELOCATED 115 kV N2 D142 LINE		
BY	REV. NO.	DATE	SIZE	PAGE NO. 17 OF 24




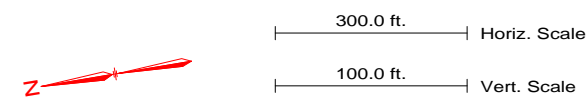
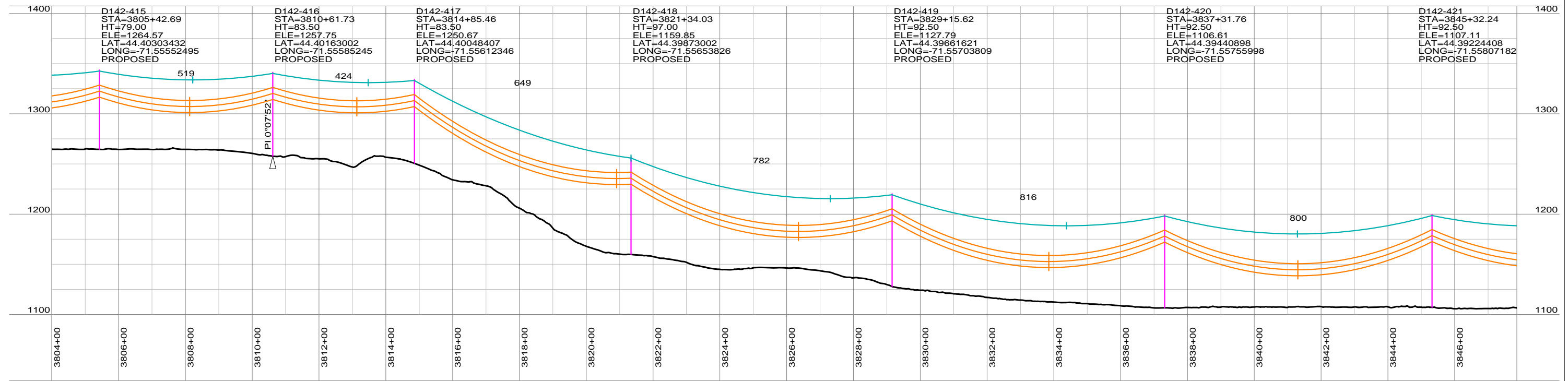
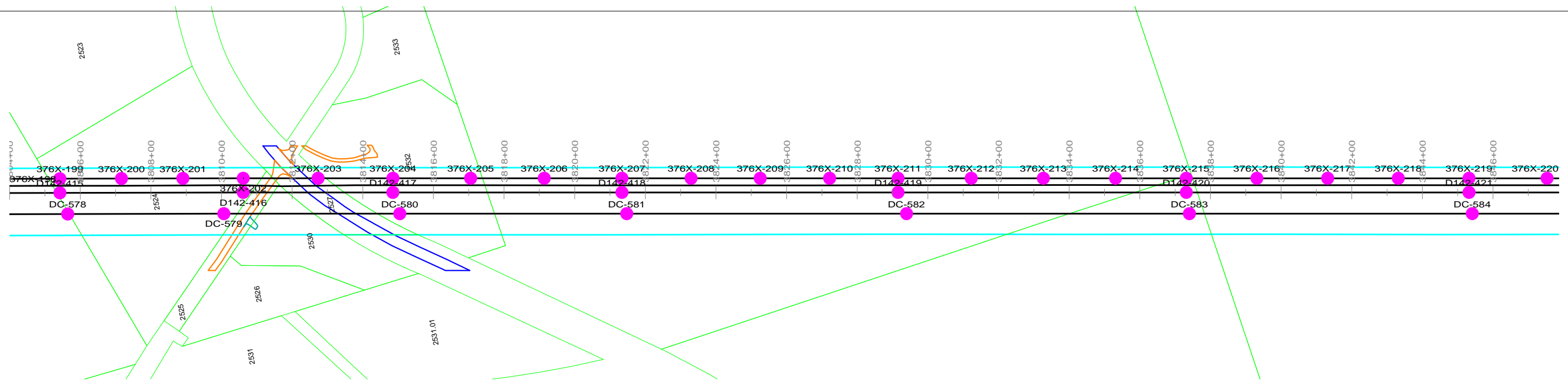
1500	D142-409 STA=3762+13.49 HT=83.50 ELE=1289.78 LAT=44.41474698 LONG=-71.55279274 PROPOSED	D142-410 STA=3769+77.06 HT=92.50 ELE=1268.41 LAT=44.41268115 LONG=-71.55327472 PROPOSED	D142-411 STA=3777+10.59 HT=88.00 ELE=1248.77 LAT=44.41069657 LONG=-71.5537377 PROPOSED	D142-412 STA=3784+58.93 HT=88.00 ELE=1253.73 LAT=44.40867194 LONG=-71.55421 PROPOSED	D142-413 STA=3792+17.61 HT=88.00 ELE=1264.52 LAT=44.40661932 LONG=-71.5546888 PROPOSED	D142-414 STA=3799+23.07 HT=88.00 ELE=1271.15 LAT=44.4047107 LONG=-71.55513397 PROPOSED	D142-415 STA=3805+42.69 HT=79.00 ELE=1264.57 LAT=44.40303432 LONG=-71.55552495 PROPOSED	1500
------	---	---	--	--	--	--	---	------

PRELIMINARY NOT FOR CONSTRUCTION

NOTES
1. REFER TO PROJECT MAPS FOR AERIAL MAPS AND ADDITIONAL ATTRIBUTES




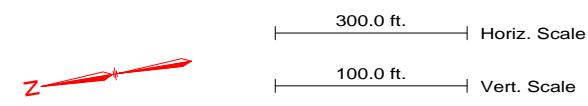
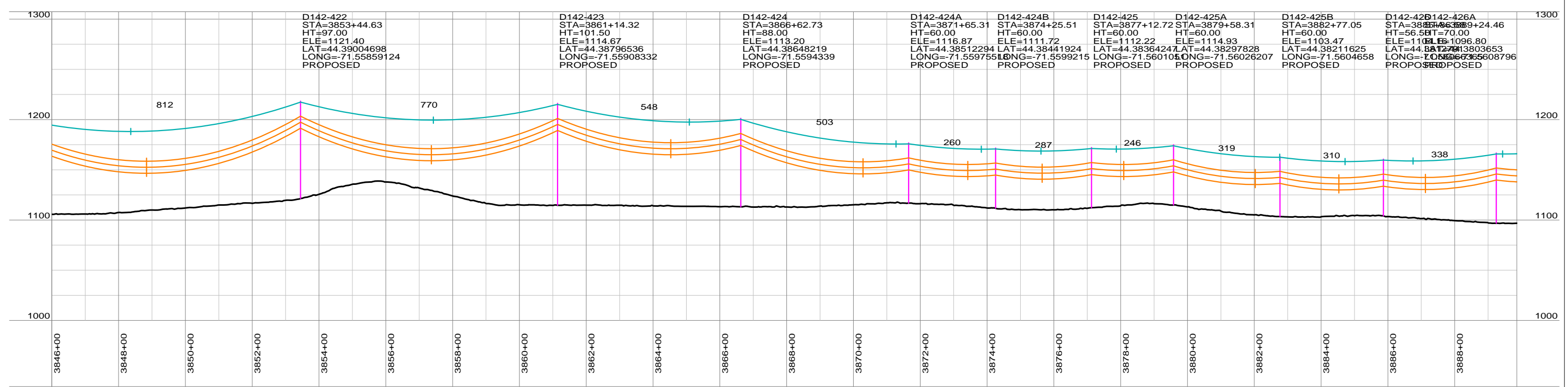
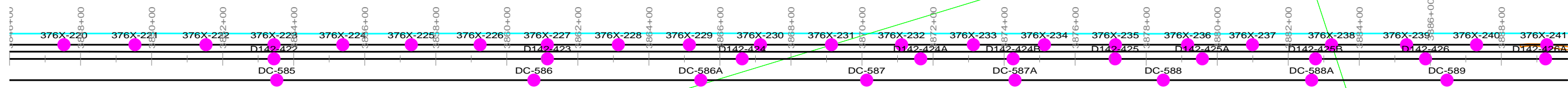
REVISION HISTORY				
A	10/06/15	ISSUED FOR PERMIT USE		
 THE NORTHERN PASS		NORTHERN PASS LLC		
		TITLE CONCEPTUAL PLAN & PROFILE RELOCATED 115 kV N2 D142 LINE		
BY	REV. NO.	DATE	SIZE	PAGE NO. 18 OF 24



PRELIMINARY NOT FOR CONSTRUCTION


NOTES
1. REFER TO PROJECT MAPS FOR AERIAL MAPS AND ADDITIONAL ATTRIBUTES

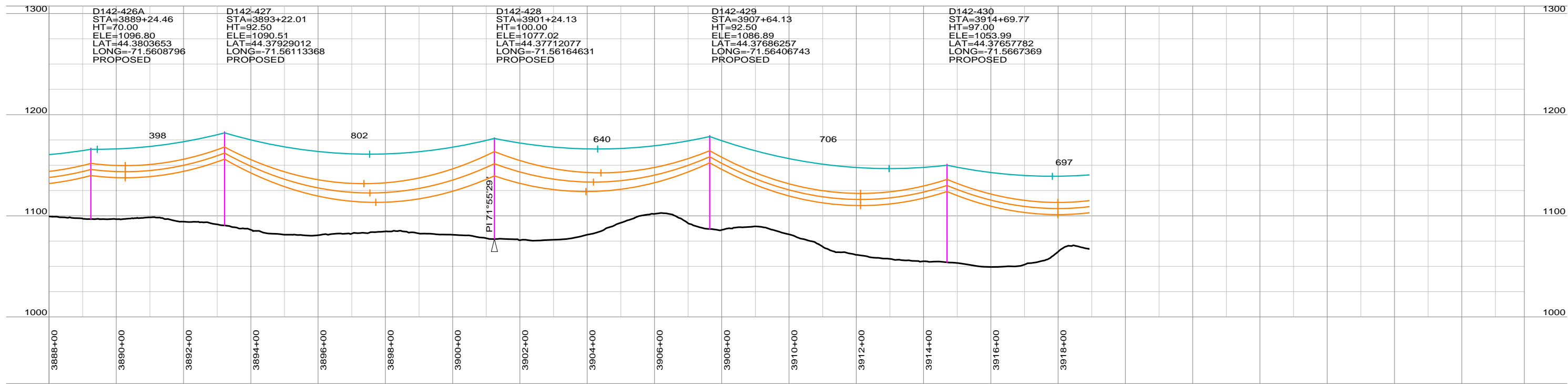
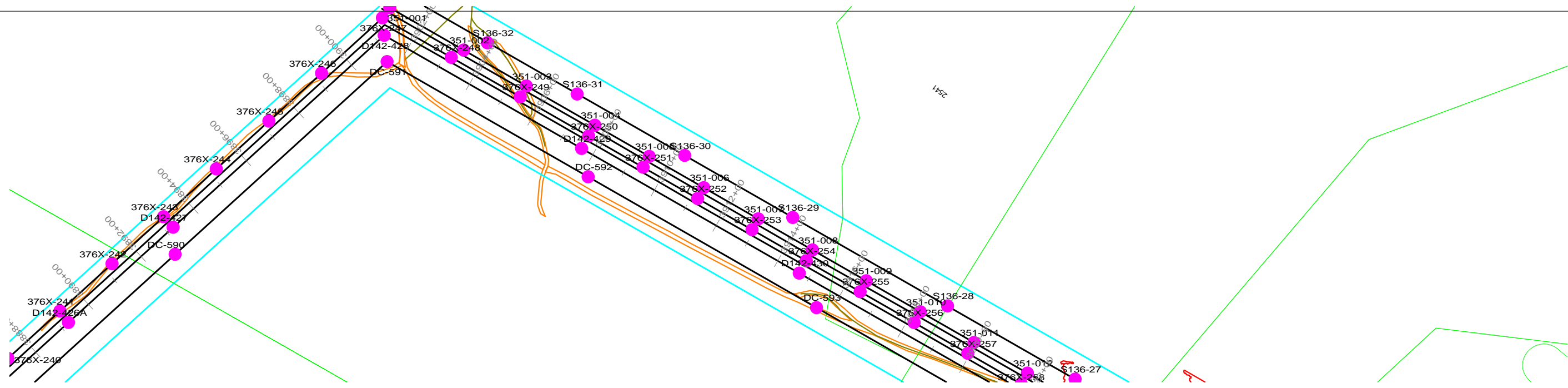
REVISION HISTORY				
A	10/06/15	ISSUED FOR PERMIT USE		
 THE NORTHERN PASS		NORTHERN PASS LLC		
		TITLE CONCEPTUAL PLAN & PROFILE RELOCATED 115 kV N2 D142 LINE		
BY	REV. NO.	DATE	SIZE	PAGE NO. 19 OF 24



PRELIMINARY NOT FOR CONSTRUCTION

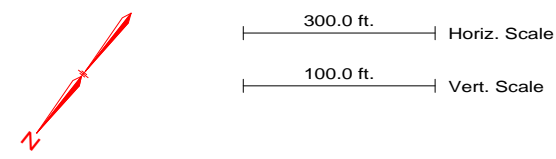
NOTES
1. REFER TO PROJECT MAPS FOR AERIAL MAPS AND ADDITIONAL ATTRIBUTES


REVISION HISTORY				
A	10/06/15	ISSUED FOR PERMIT USE		
 THE NORTHERN PASS		NORTHERN PASS LLC		
		TITLE CONCEPTUAL PLAN & PROFILE RELOCATED 115 kV N2 D142 LINE		
BY	REV. NO.	DATE	SIZE	PAGE NO. 20 OF 24

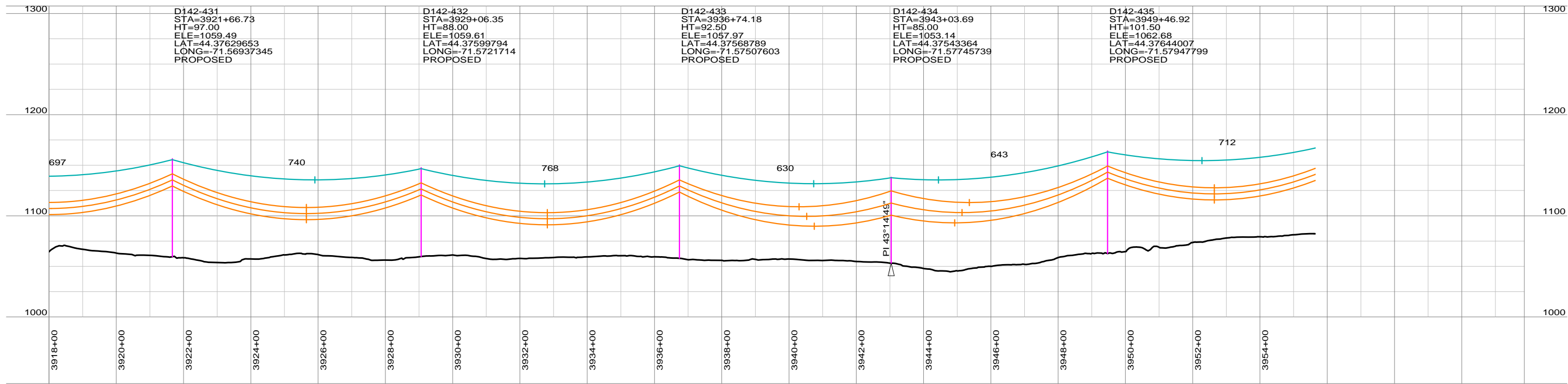
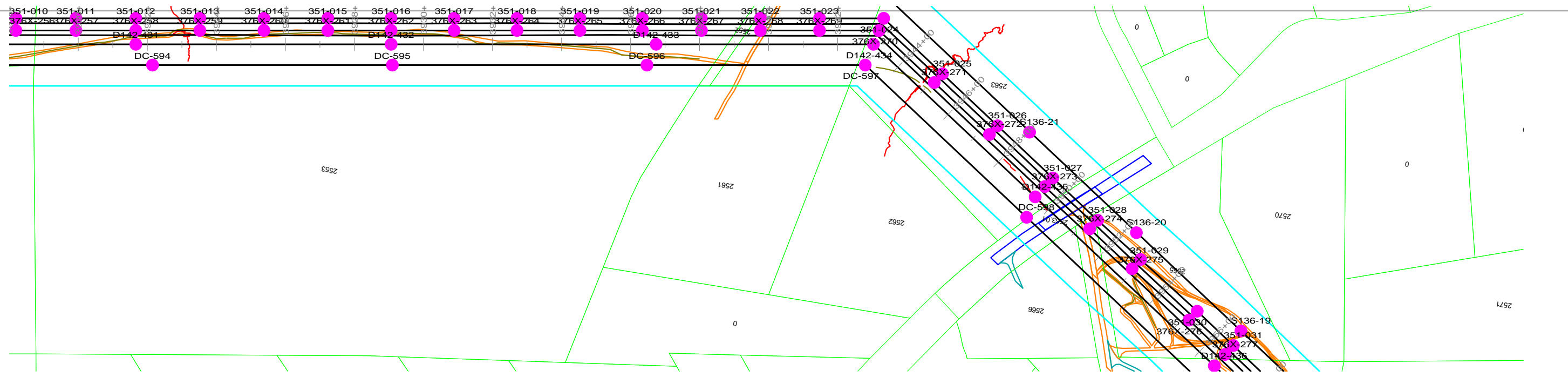


PRELIMINARY NOT FOR CONSTRUCTION

NOTES
1. REFER TO PROJECT MAPS FOR AERIAL MAPS AND ADDITIONAL ATTRIBUTES

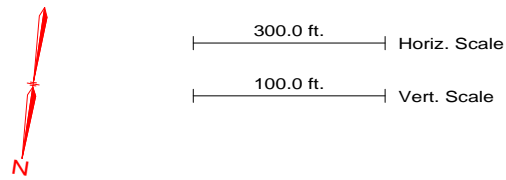



REVISION HISTORY				
A	10/06/15	ISSUED FOR PERMIT USE		
 THE NORTHERN PASS		NORTHERN PASS LLC TITLE: CONCEPTUAL PLAN & PROFILE RELOCATED 115 kV N2 D142 LINE		
BY	REV. NO.	DATE	SIZE	PAGE NO. 21 OF 24

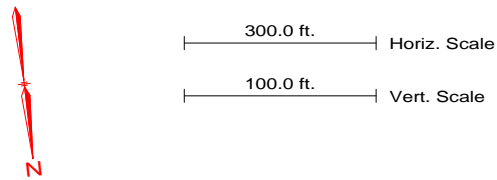
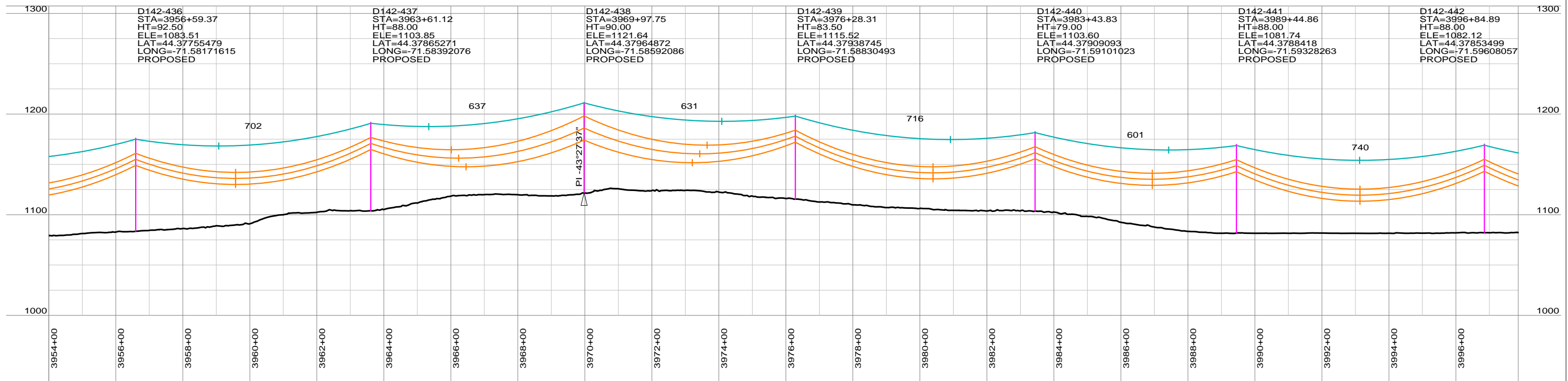
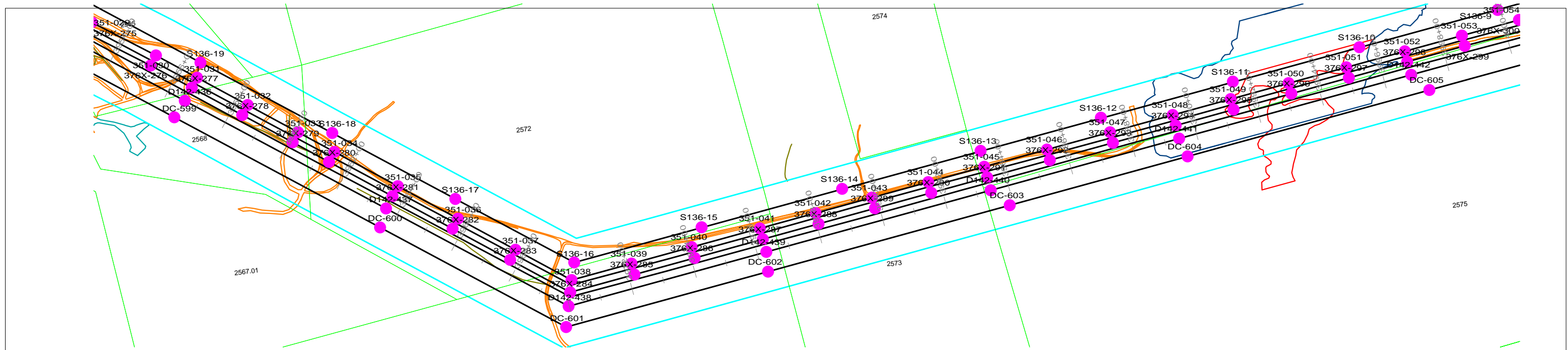


PRELIMINARY NOT FOR CONSTRUCTION

NOTES
1. REFER TO PROJECT MAPS FOR AERIAL MAPS AND ADDITIONAL ATTRIBUTES




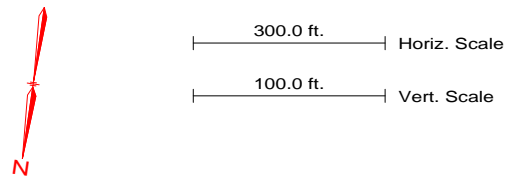
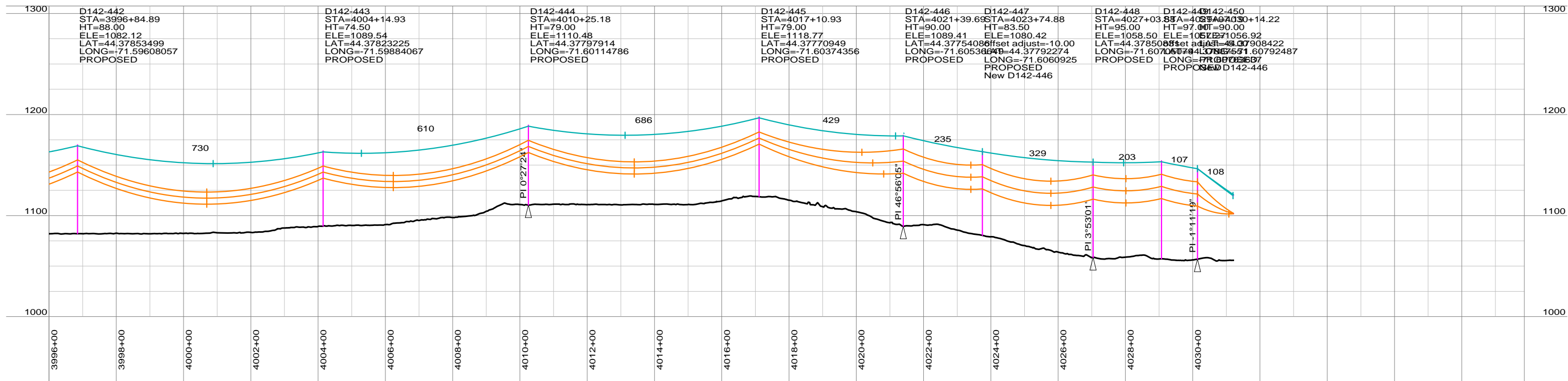
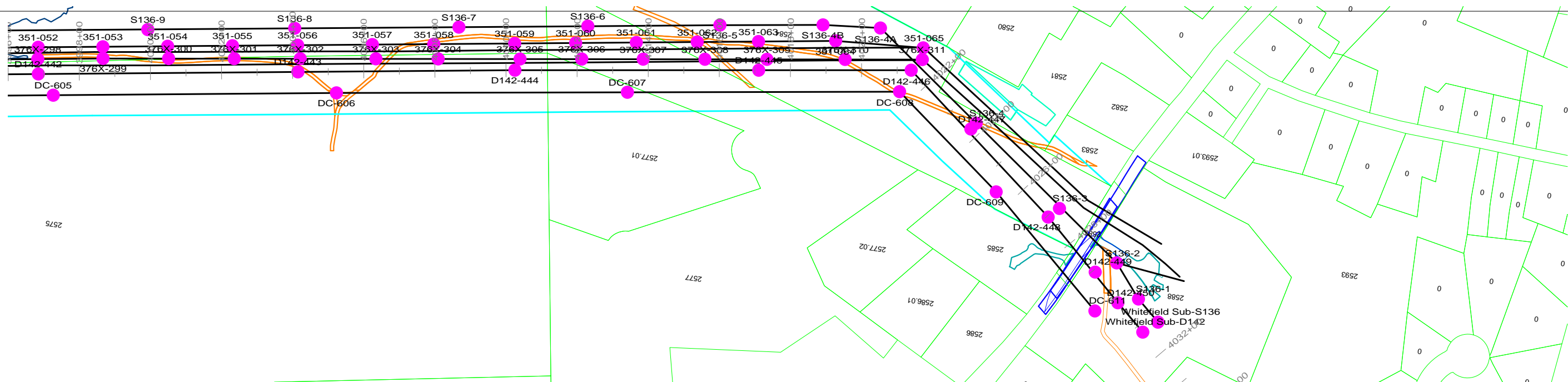
REVISION HISTORY				
A	10/06/15	ISSUED FOR PERMIT USE		
 THE NORTHERN PASS		NORTHERN PASS LLC TITLE: CONCEPTUAL PLAN & PROFILE RELOCATED 115 kV N2 D142 LINE		
BY	REV. NO.	DATE	SIZE	PAGE NO. 22 OF 24



PRELIMINARY NOT FOR CONSTRUCTION

NOTES
1. REFER TO PROJECT MAPS FOR AERIAL MAPS AND ADDITIONAL ATTRIBUTES

REVISION HISTORY				
A	10/06/15	ISSUED FOR PERMIT USE		
 THE NORTHERN PASS		NORTHERN PASS LLC		
		TITLE CONCEPTUAL PLAN & PROFILE RELOCATED 115 kV N2 D142 LINE		
BY	REV. NO.	DATE	SIZE	PAGE NO. 23 OF 24

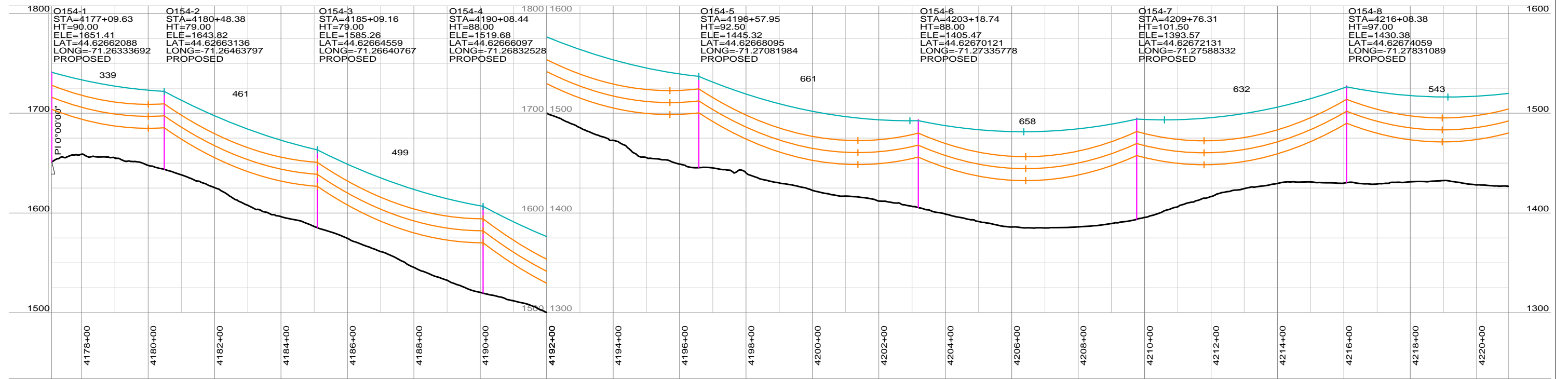
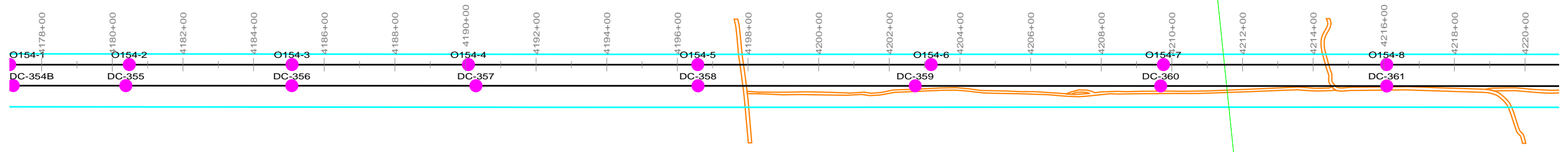


PRELIMINARY NOT FOR CONSTRUCTION

NOTES
1. REFER TO PROJECT MAPS FOR AERIAL MAPS AND ADDITIONAL ATTRIBUTES


REVISION HISTORY				
A	10/06/15	ISSUED FOR PERMIT USE		
		NORTHERN PASS LLC TITLE: CONCEPTUAL PLAN & PROFILE RELOCATED 115 kV N2 D142 LINE		
		BY	REV. NO.	DATE
		SIZE	PAGE NO.	24 OF 24

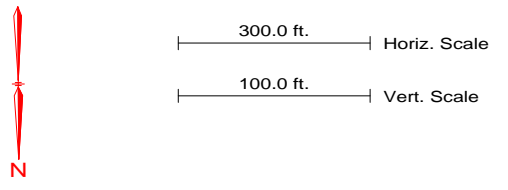
RELOCATED 115 KV
O154 LINE

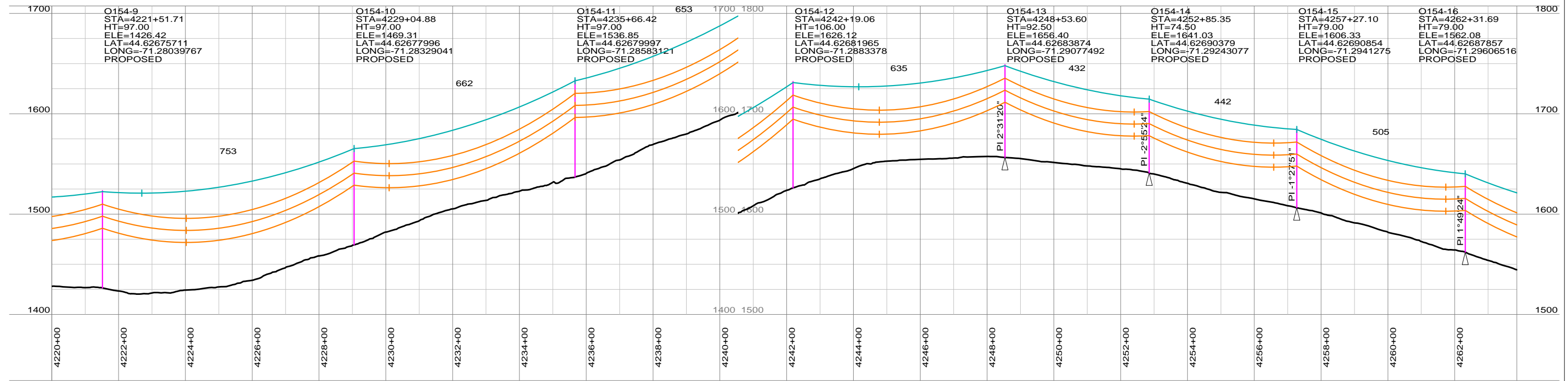
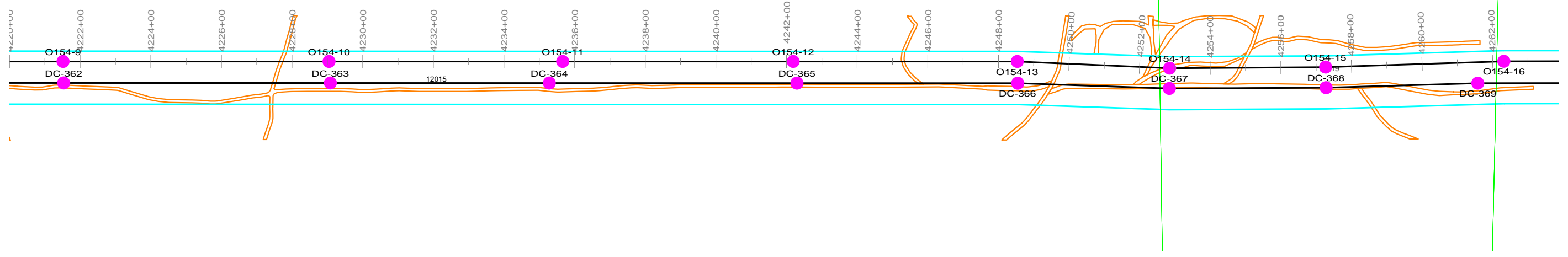


PRELIMINARY NOT FOR CONSTRUCTION

NOTES
1. REFER TO PROJECT MAPS FOR AERIAL MAPS AND ADDITIONAL ATTRIBUTES


REVISION HISTORY				
A	10/06/15	ISSUED FOR PERMIT USE		
 THE NORTHERN PASS		NORTHERN PASS LLC TITLE: CONCEPTUAL PLAN & PROFILE RELOCATED 115 kV N2 O154 LINE		
BY	REV. NO.	DATE	SIZE	PAGE NO. 1 OF 16

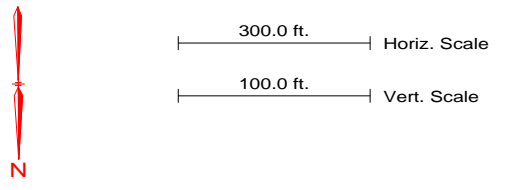


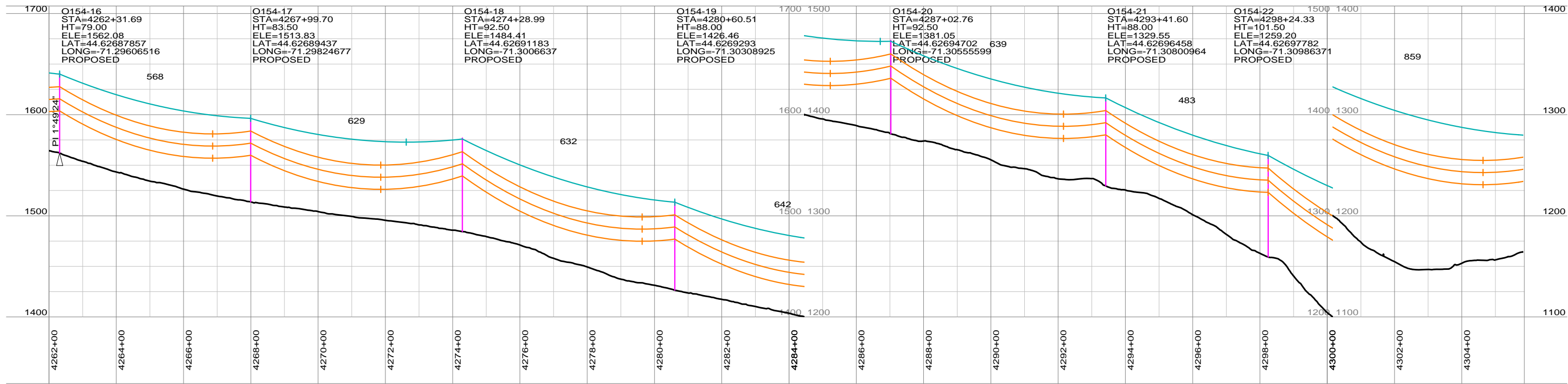
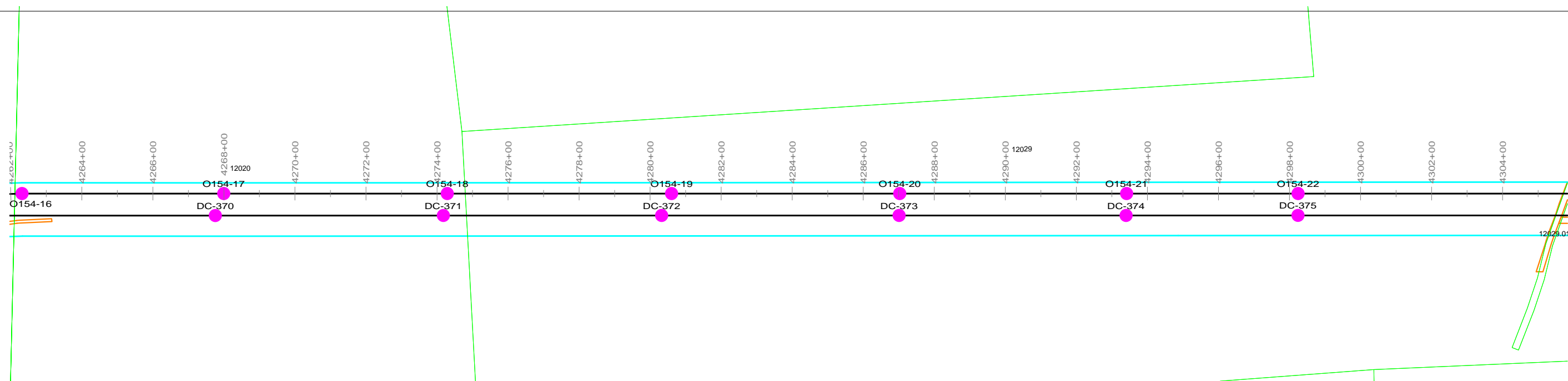


PRELIMINARY NOT FOR CONSTRUCTION

NOTES
1. REFER TO PROJECT MAPS FOR AERIAL MAPS AND ADDITIONAL ATTRIBUTES


REVISION HISTORY				
A	10/06/15	ISSUED FOR PERMIT USE		
 THE NORTHERN PASS		NORTHERN PASS LLC TITLE: CONCEPTUAL PLAN & PROFILE RELOCATED 115 kV N2 O154 LINE		
BY	REV. NO.	DATE	SIZE	PAGE NO. 2 OF 16

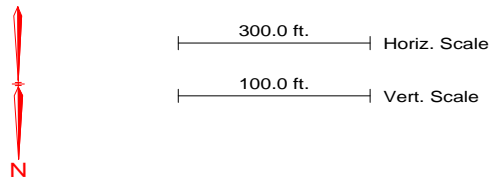


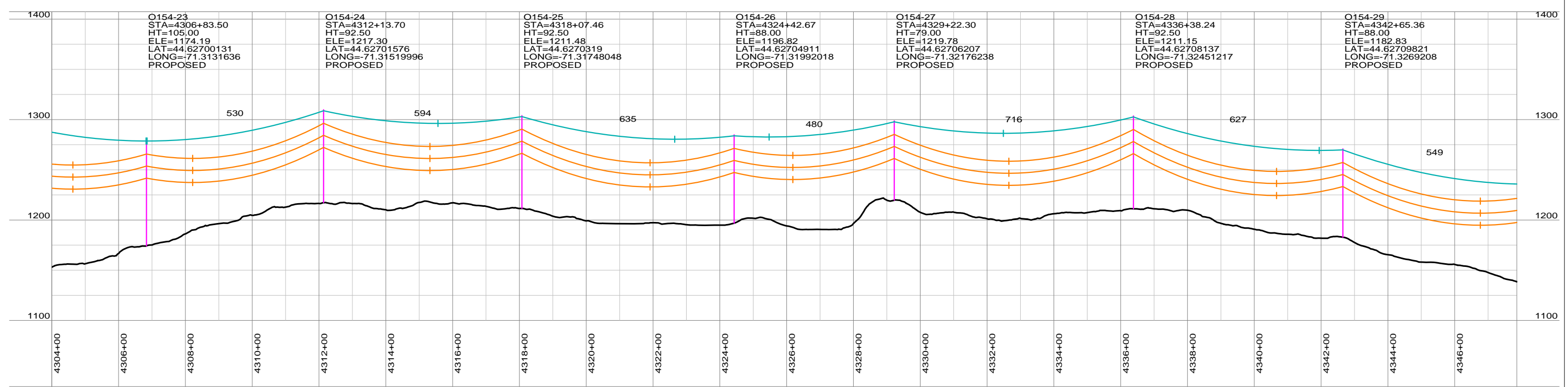
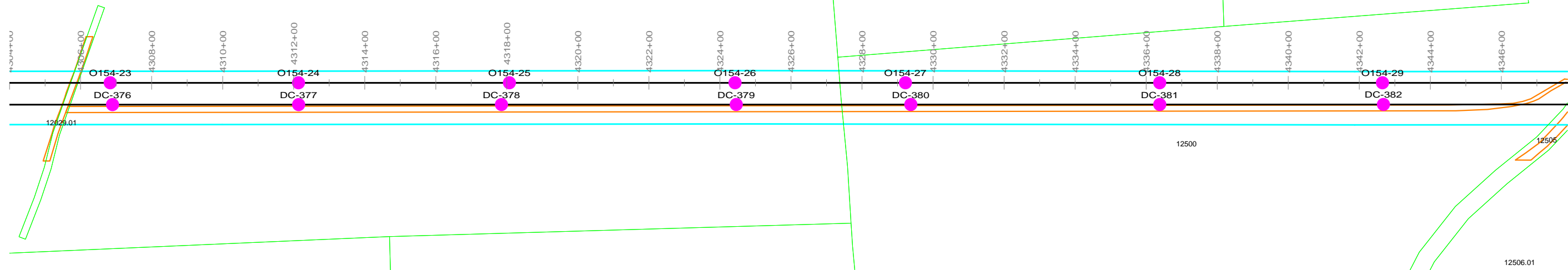


PRELIMINARY NOT FOR CONSTRUCTION

NOTES
1. REFER TO PROJECT MAPS FOR AERIAL MAPS AND ADDITIONAL ATTRIBUTES


REVISION HISTORY				
A	10/06/15	ISSUED FOR PERMIT USE		
 THE NORTHERN PASS		NORTHERN PASS LLC		
		TITLE CONCEPTUAL PLAN & PROFILE RELOCATED 115 kV N2 O154 LINE		
BY	REV. NO.	DATE	SIZE	PAGE NO. 3 OF 16

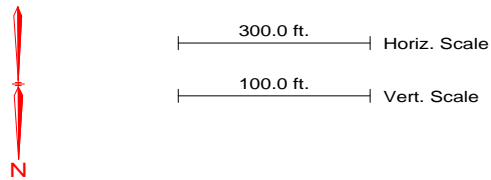


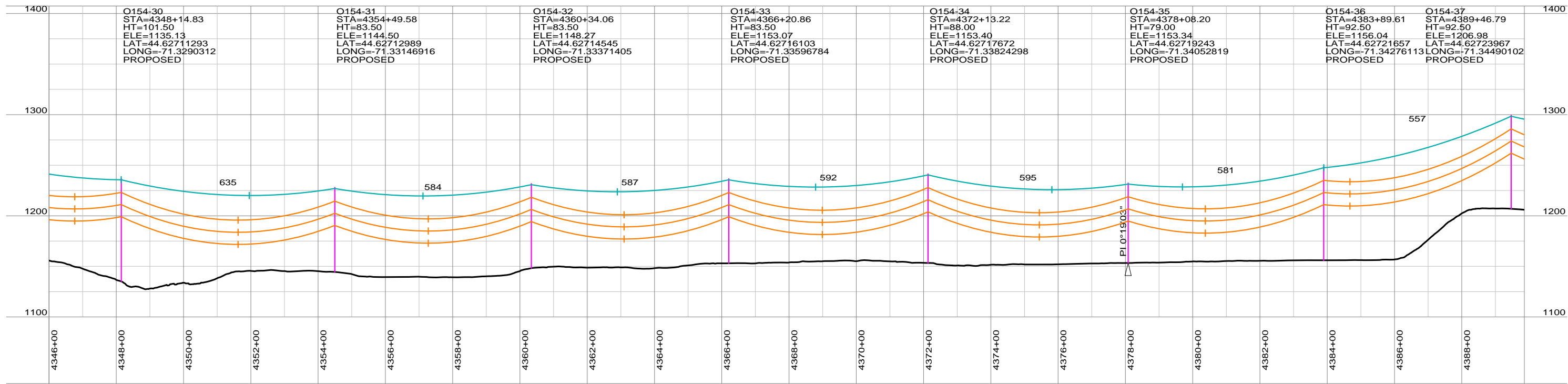
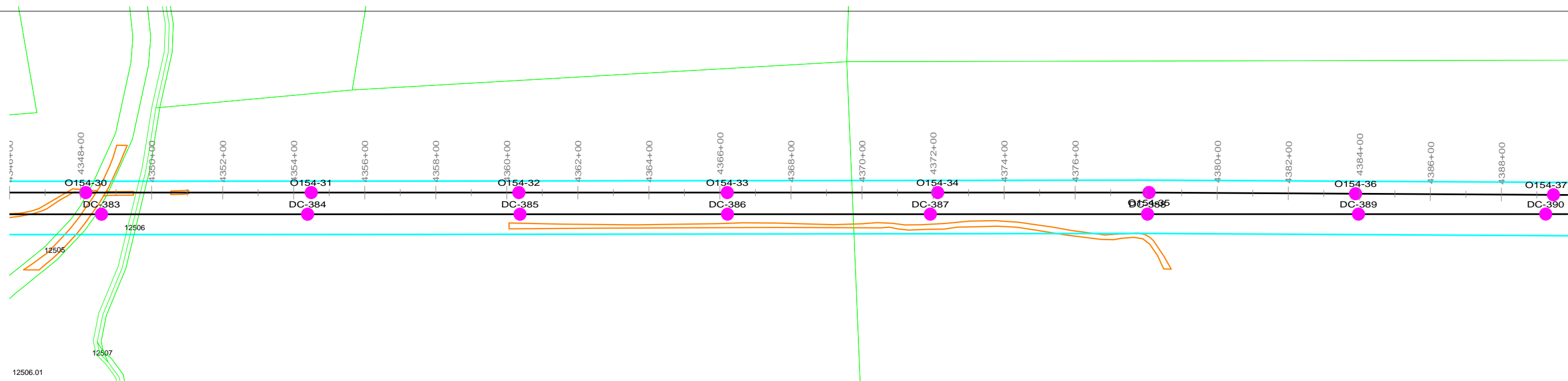


PRELIMINARY NOT FOR CONSTRUCTION

NOTES
1. REFER TO PROJECT MAPS FOR AERIAL MAPS AND ADDITIONAL ATTRIBUTES


REVISION HISTORY				
A	10/06/15	ISSUED FOR PERMIT USE		
 THE NORTHERN PASS		NORTHERN PASS LLC		
		TITLE CONCEPTUAL PLAN & PROFILE RELOCATED 115 kV N2 O154 LINE		
BY	REV. NO.	DATE	SIZE	PAGE NO. 4 OF 16

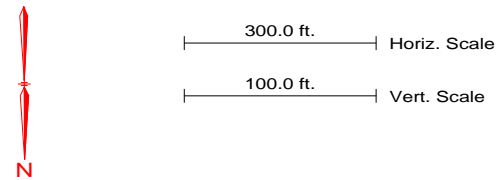


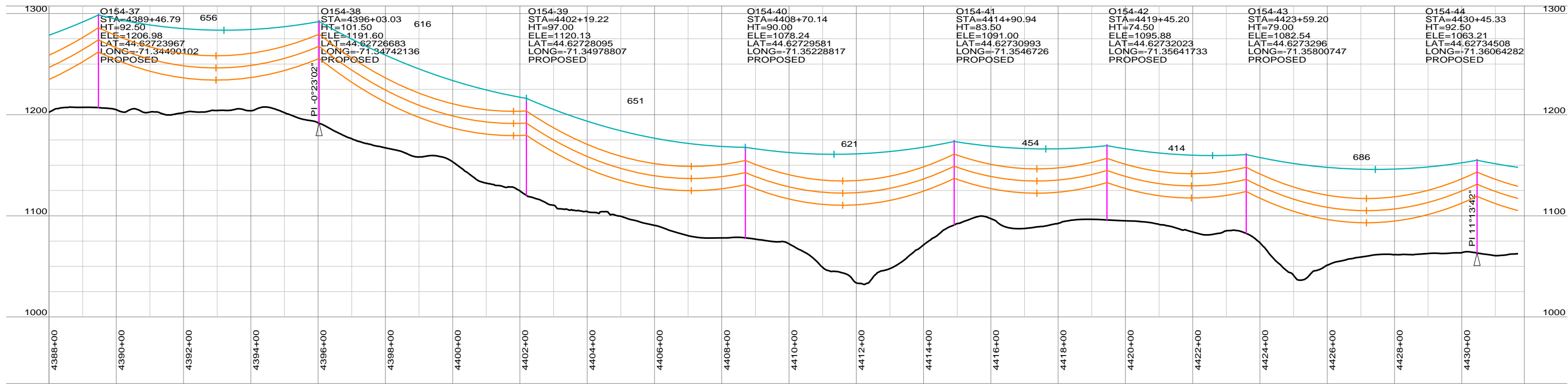
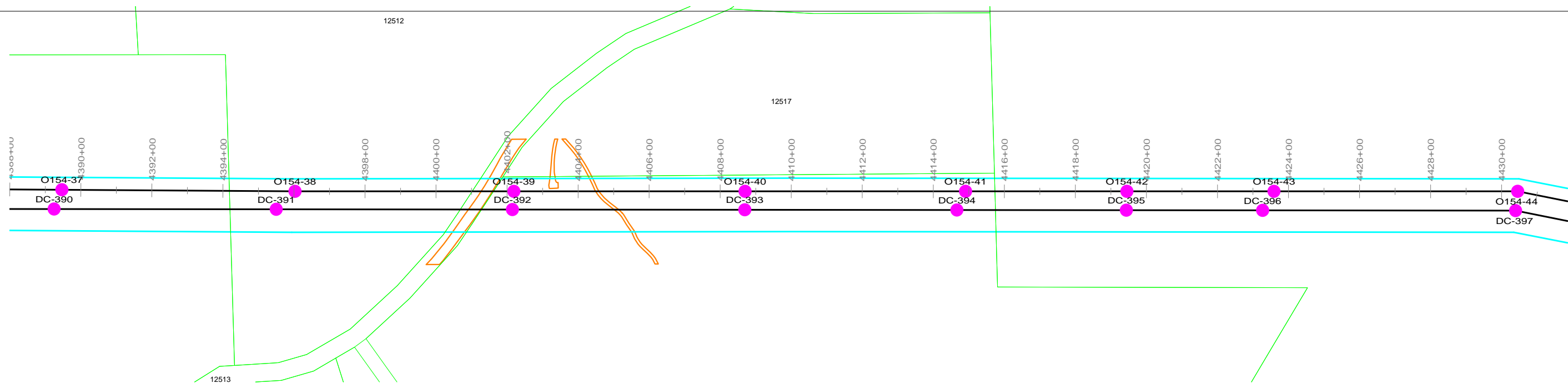


PRELIMINARY NOT FOR CONSTRUCTION

NOTES
1. REFER TO PROJECT MAPS FOR AERIAL MAPS AND ADDITIONAL ATTRIBUTES


REVISION HISTORY				
A	10/06/15	ISSUED FOR PERMIT USE		
 THE NORTHERN PASS		NORTHERN PASS LLC TITLE: CONCEPTUAL PLAN & PROFILE RELOCATED 115 KV N2 O154 LINE		
BY	REV. NO.	DATE	SIZE	PAGE NO. 5 OF 16

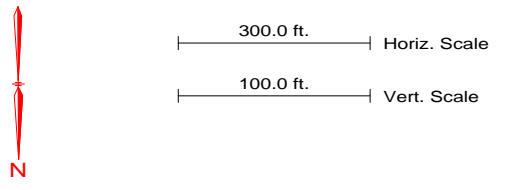


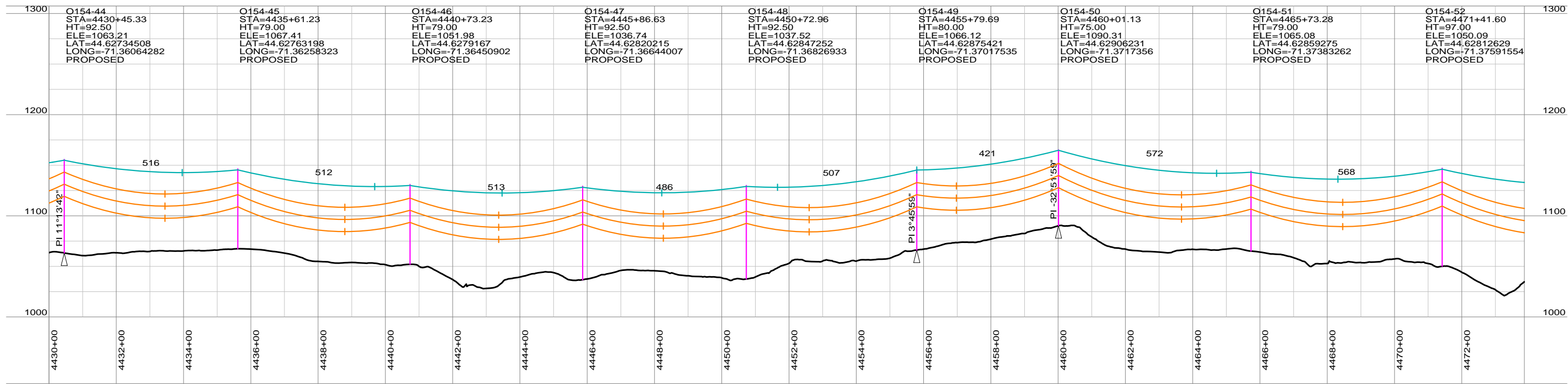
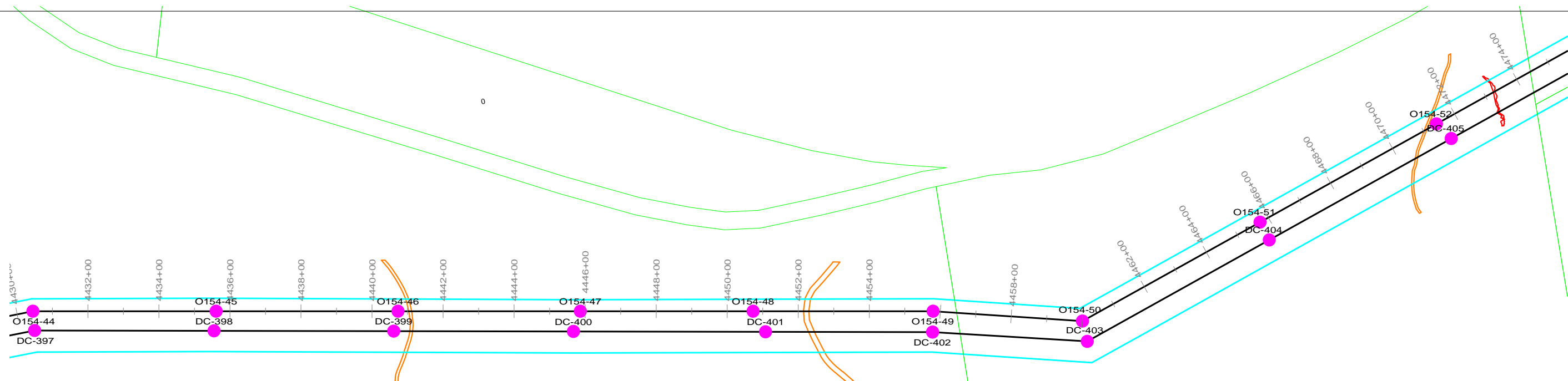


PRELIMINARY NOT FOR CONSTRUCTION

NOTES
1. REFER TO PROJECT MAPS FOR AERIAL MAPS AND ADDITIONAL ATTRIBUTES

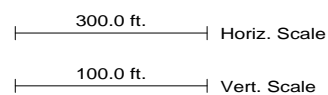
REVISION HISTORY				
A	10/06/15	ISSUED FOR PERMIT USE		
 THE NORTHERN PASS		NORTHERN PASS LLC TITLE: CONCEPTUAL PLAN & PROFILE RELOCATED 115 kV N2 O154 LINE		
BY	REV. NO.	DATE	SIZE	PAGE NO. 6 OF 16




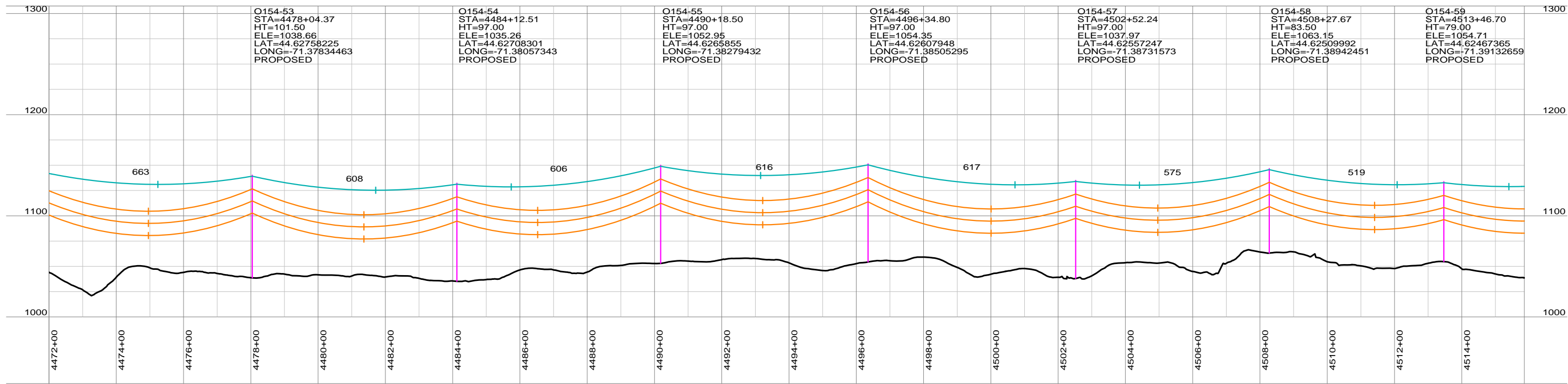
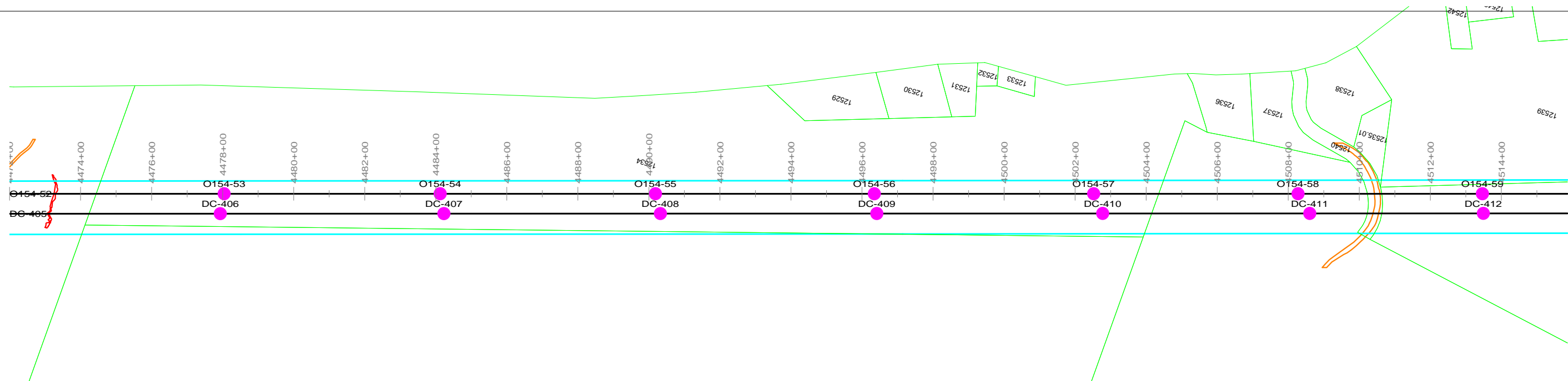


PRELIMINARY NOT FOR CONSTRUCTION

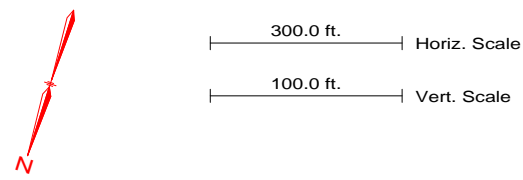
NOTES
1. REFER TO PROJECT MAPS FOR AERIAL MAPS AND ADDITIONAL ATTRIBUTES



REVISION HISTORY				
A	10/06/15	ISSUED FOR PERMIT USE		
		NORTHERN PASS LLC		
		TITLE CONCEPTUAL PLAN & PROFILE RELOCATED 115 kV N2 O154 LINE		
BY	REV. NO.	DATE	SIZE	PAGE NO. 7 OF 16




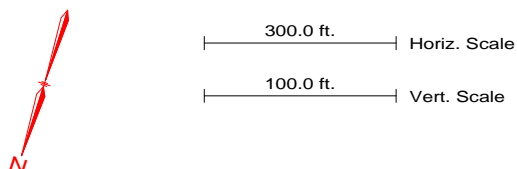
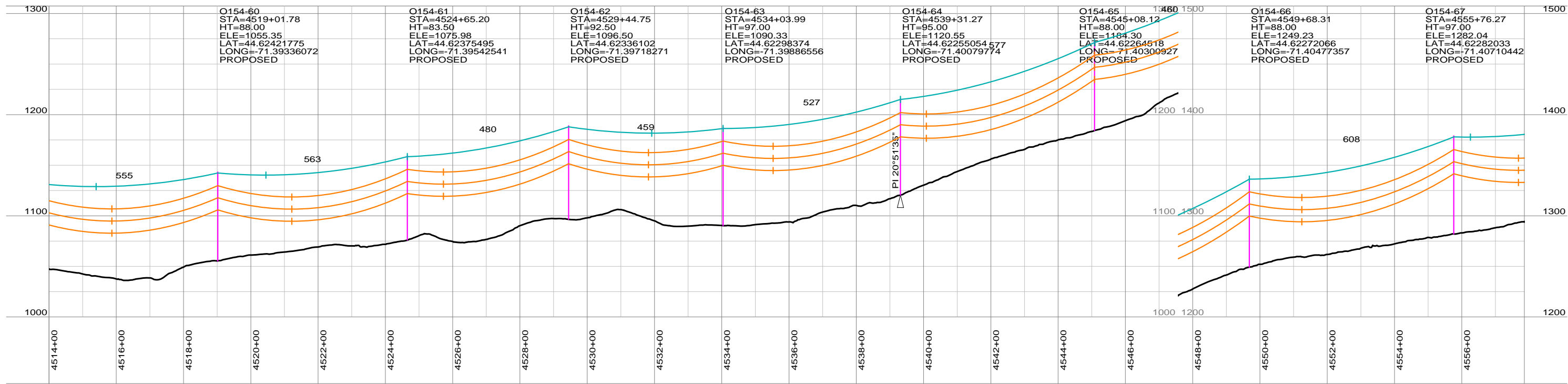
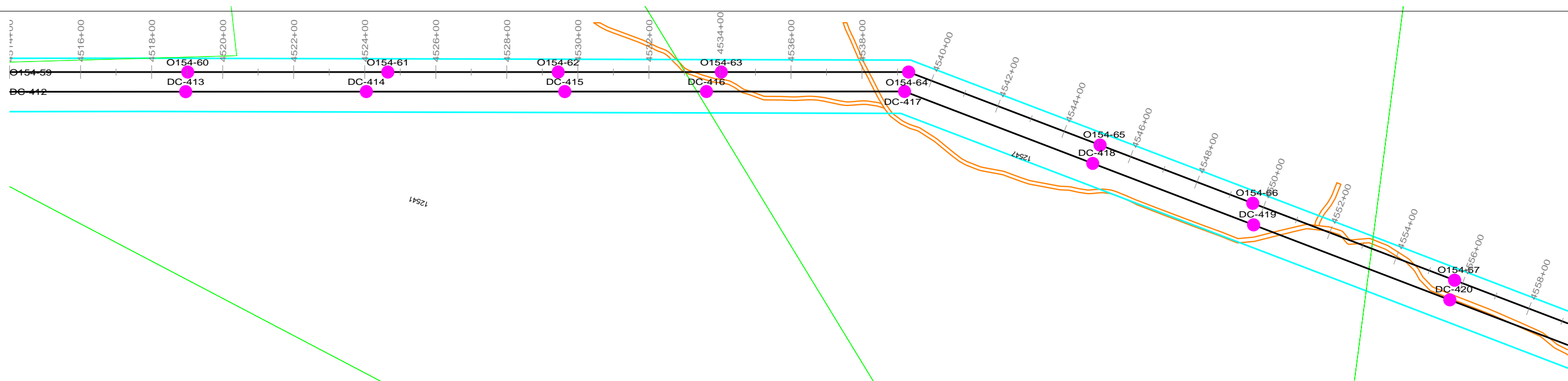
Structure	STA	HT	ELE	LAT	LONG	PROPOSED
O154-53	4478+04.37	101.50	1038.66	44.62758225	-71.37834463	PROPOSED
O154-54	4484+12.51	97.00	1035.26	44.62708301	-71.38057343	PROPOSED
O154-55	4490+18.50	97.00	1052.95	44.6265855	-71.38279432	PROPOSED
O154-56	4496+34.80	97.00	1054.35	44.62607948	-71.38505295	PROPOSED
O154-57	4502+52.24	97.00	1037.97	44.62557247	-71.38731573	PROPOSED
O154-58	4508+27.67	83.50	1063.15	44.62509992	-71.38942451	PROPOSED
O154-59	4513+46.70	79.00	1054.71	44.62467365	-71.39132659	PROPOSED



PRELIMINARY NOT FOR CONSTRUCTION


NOTES
1. REFER TO PROJECT MAPS FOR AERIAL MAPS AND ADDITIONAL ATTRIBUTES

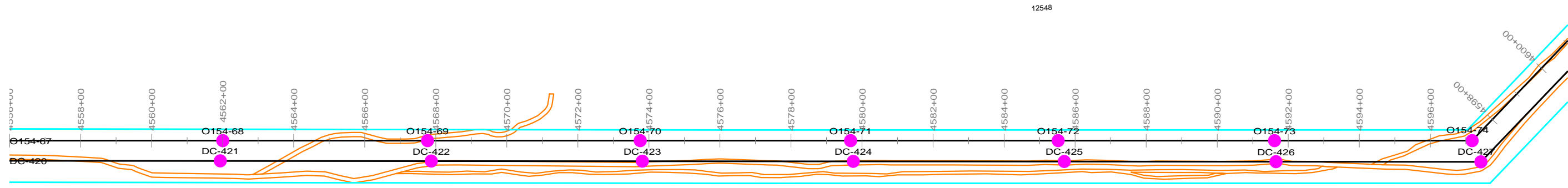
REVISION HISTORY				
A	10/06/15	ISSUED FOR PERMIT USE		
 THE NORTHERN PASS		NORTHERN PASS LLC		
		TITLE CONCEPTUAL PLAN & PROFILE RELOCATED 115 kV N2 O154 LINE		
BY	REV. NO.	DATE	SIZE	PAGE NO. 8 OF 16



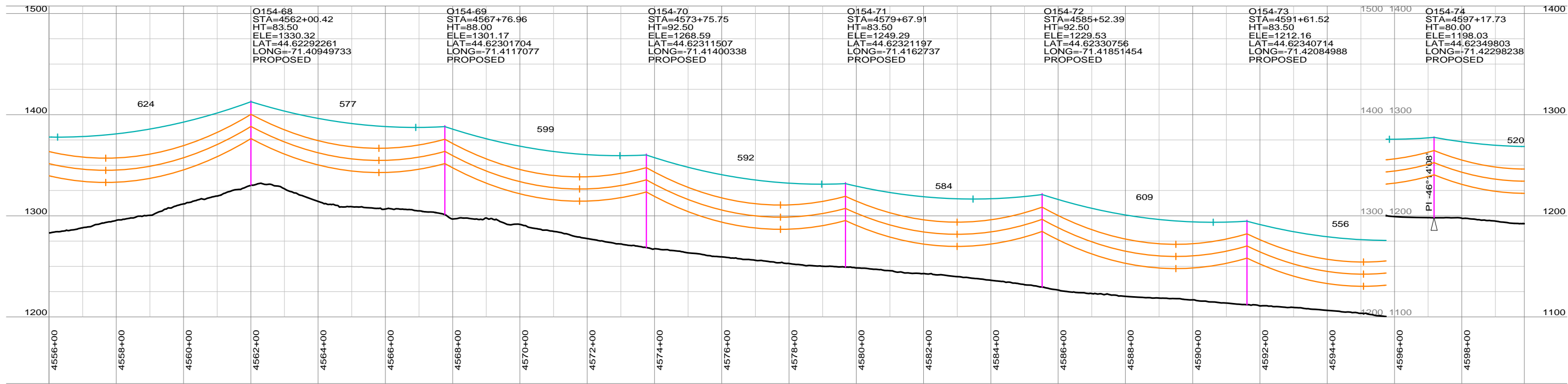
PRELIMINARY NOT FOR CONSTRUCTION

NOTES
1. REFER TO PROJECT MAPS FOR AERIAL MAPS AND ADDITIONAL ATTRIBUTES

REVISION HISTORY				
A	10/06/15	ISSUED FOR PERMIT USE		
 THE NORTHERN PASS		NORTHERN PASS LLC		
		TITLE CONCEPTUAL PLAN & PROFILE RELOCATED 115 KV N2 O154 LINE		
BY	REV. NO.	DATE	SIZE	PAGE NO. 9 OF 16



12548

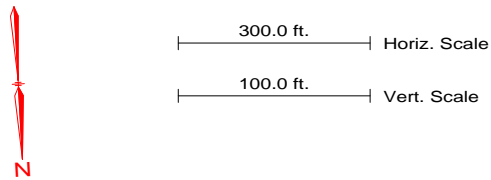


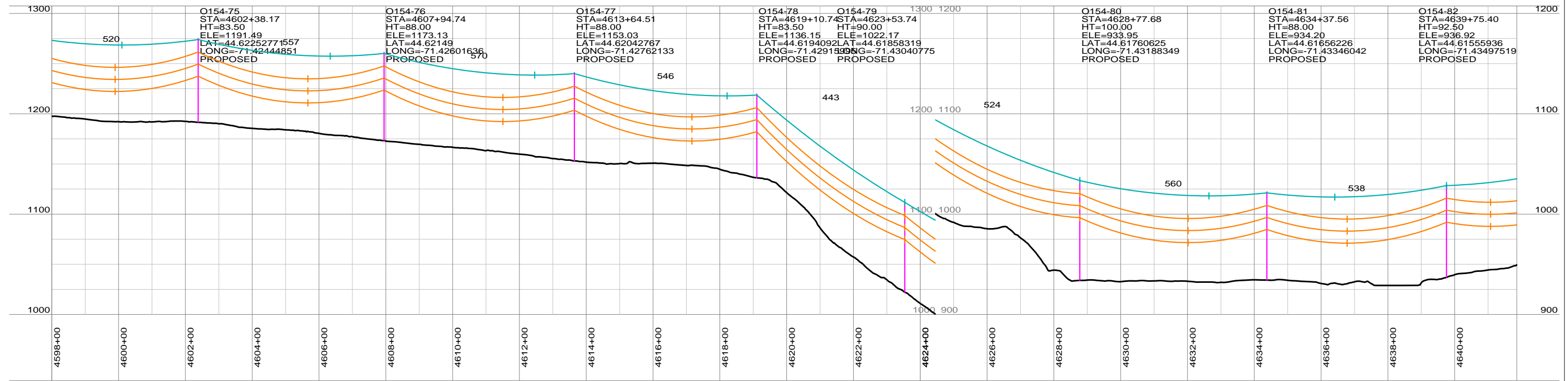
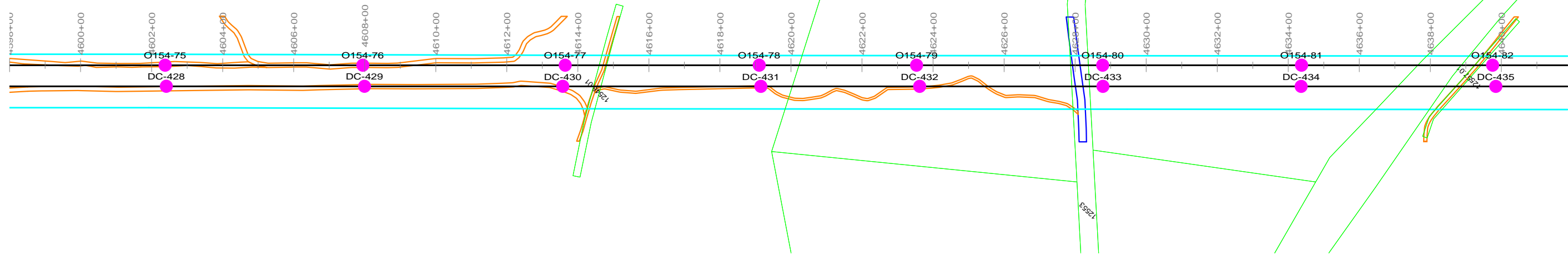
Structure	STA	HT	ELE	LAT	LONG
O154-68	4562+00.42	83.50	1330.32	44.62292261	-71.40949733
O154-69	4567+76.96	88.00	1301.17	44.62301704	-71.4117077
O154-70	4573+75.75	92.50	1268.59	44.62311507	-71.41400338
O154-71	4579+67.91	83.50	1249.29	44.62321197	-71.4162737
O154-72	4585+52.39	92.50	1229.53	44.62330756	-71.41851454
O154-73	4591+61.52	83.50	1212.16	44.62340714	-71.42084988
O154-74	4597+17.73	80.00	1198.03	44.62349803	-71.42298238

PRELIMINARY NOT FOR CONSTRUCTION

NOTES
1. REFER TO PROJECT MAPS FOR AERIAL MAPS AND ADDITIONAL ATTRIBUTES

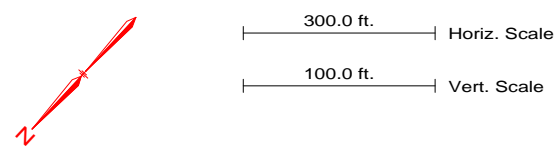
REVISION HISTORY				
A	10/06/15	ISSUED FOR PERMIT USE		
		NORTHERN PASS LLC TITLE: CONCEPTUAL PLAN & PROFILE RELOCATED 115 KV N2 O154 LINE		
BY	REV. NO.	DATE	SIZE	PAGE NO. 10 OF 16



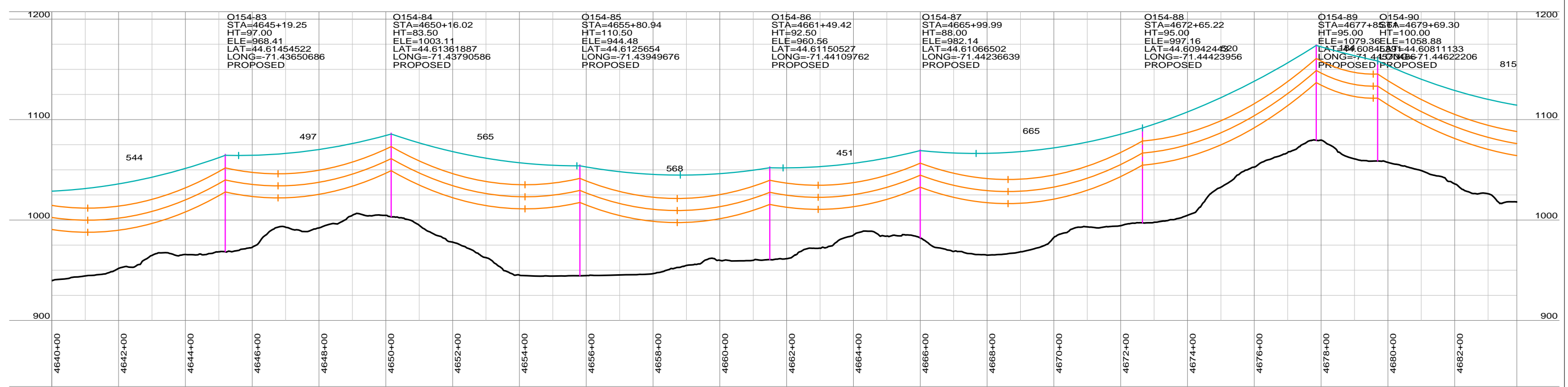
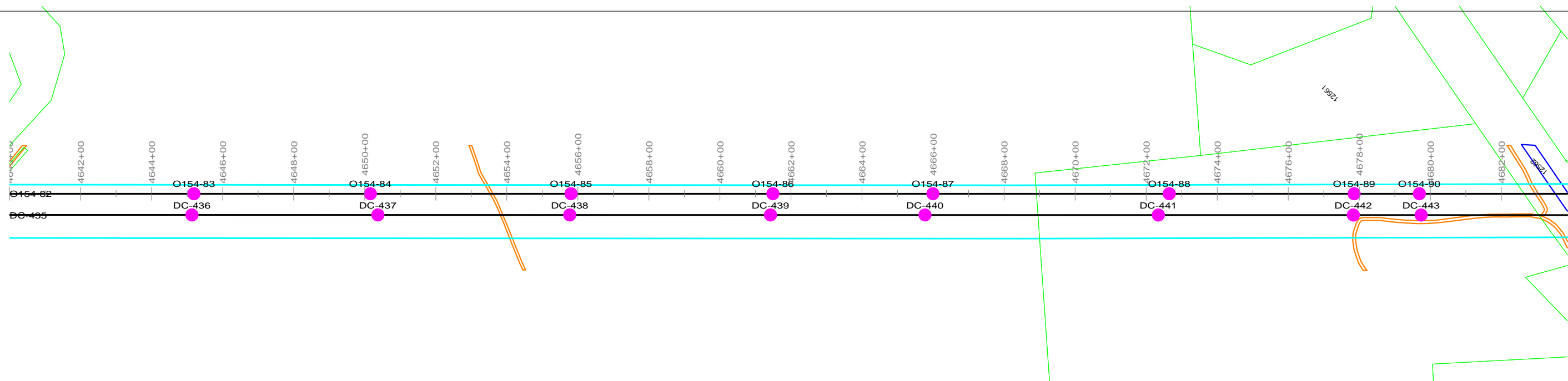


PRELIMINARY NOT FOR CONSTRUCTION

NOTES
1. REFER TO PROJECT MAPS FOR AERIAL MAPS AND ADDITIONAL ATTRIBUTES

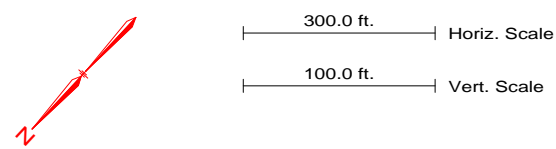



REVISION HISTORY				
A	10/06/15	ISSUED FOR PERMIT USE		
		NORTHERN PASS LLC TITLE: CONCEPTUAL PLAN & PROFILE RELOCATED 115 kV N2 O154 LINE		
		BY	REV. NO.	DATE
		SIZE	PAGE NO.	11 OF 16

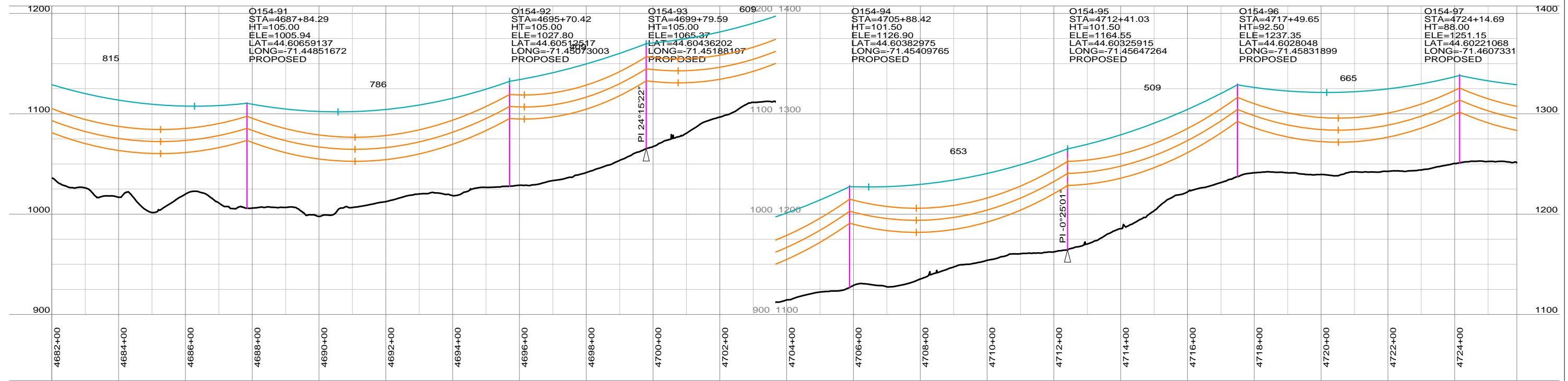
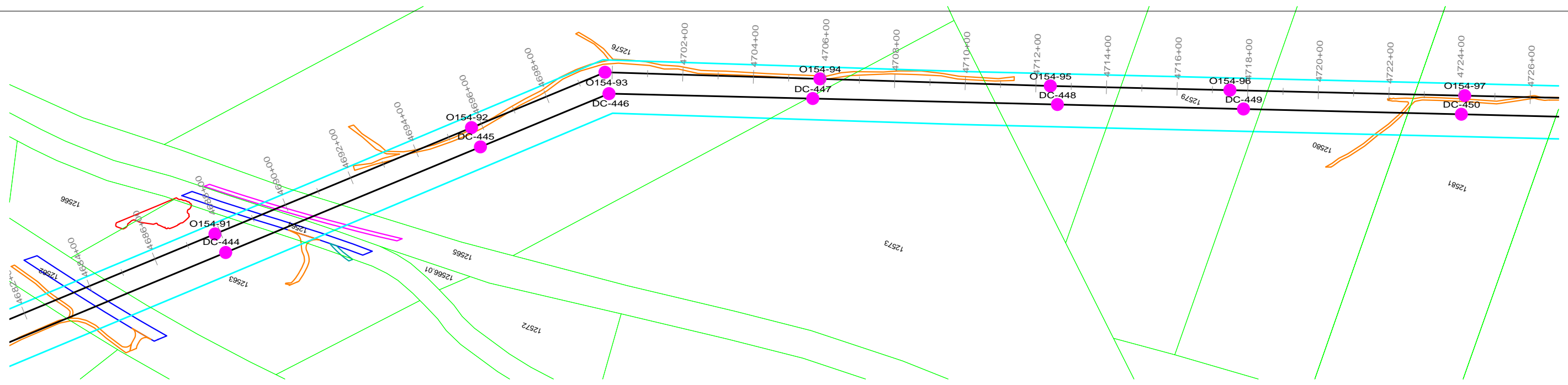


PRELIMINARY NOT FOR CONSTRUCTION

NOTES
1. REFER TO PROJECT MAPS FOR AERIAL MAPS AND ADDITIONAL ATTRIBUTES

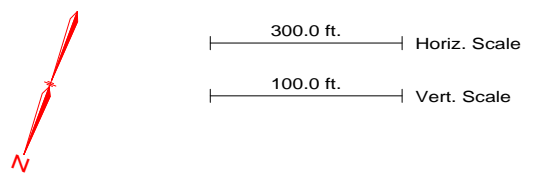



REVISION HISTORY				
A	10/06/15	ISSUED FOR PERMIT USE		
 THE NORTHERN PASS		NORTHERN PASS LLC TITLE: CONCEPTUAL PLAN & PROFILE RELOCATED 115 kV N2 O154 LINE		
BY	REV. NO.	DATE	SIZE	PAGE NO. 12 OF 16

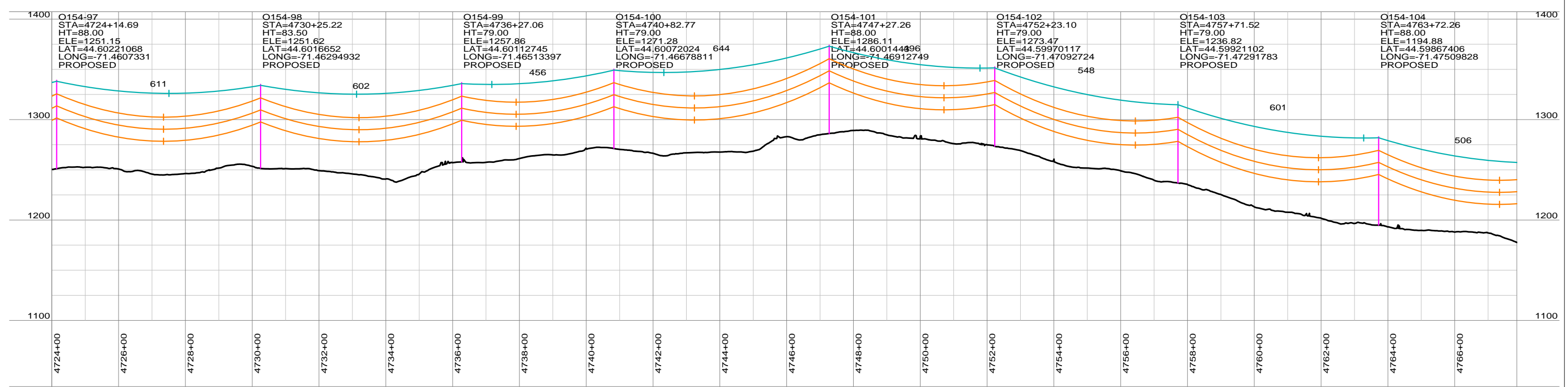
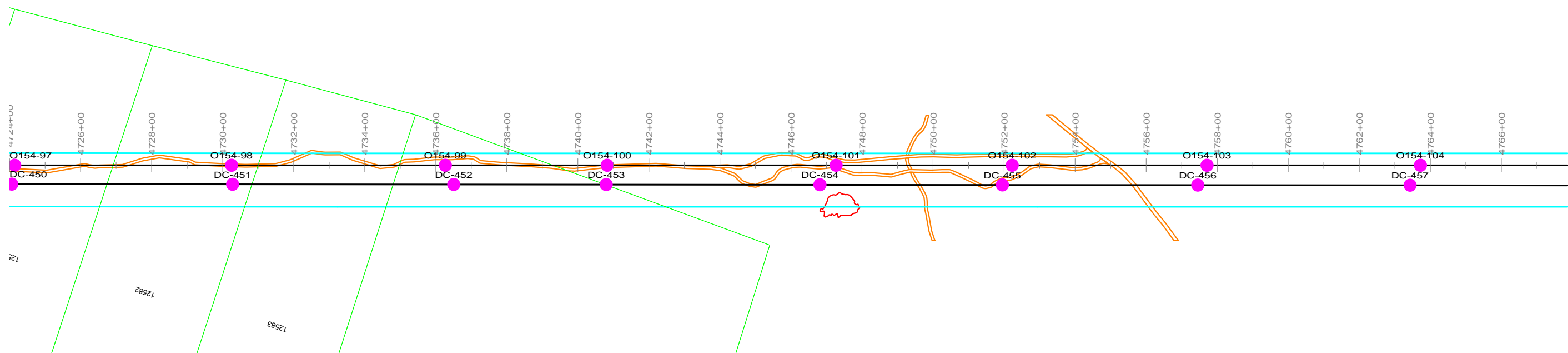


PRELIMINARY NOT FOR CONSTRUCTION

NOTES
1. REFER TO PROJECT MAPS FOR AERIAL MAPS AND ADDITIONAL ATTRIBUTES

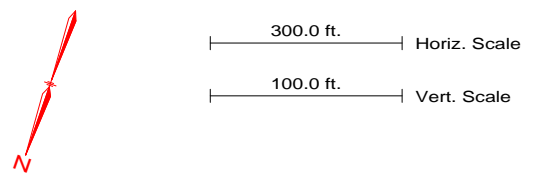



REVISION HISTORY				
A	10/06/15	ISSUED FOR PERMIT USE		
 THE NORTHERN PASS		NORTHERN PASS LLC		
		TITLE CONCEPTUAL PLAN & PROFILE RELOCATED 115 KV N2 O154 LINE		
BY	REV. NO.	DATE	SIZE	PAGE NO. 13 OF 16

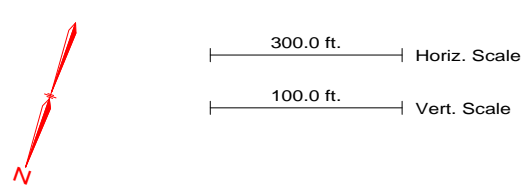
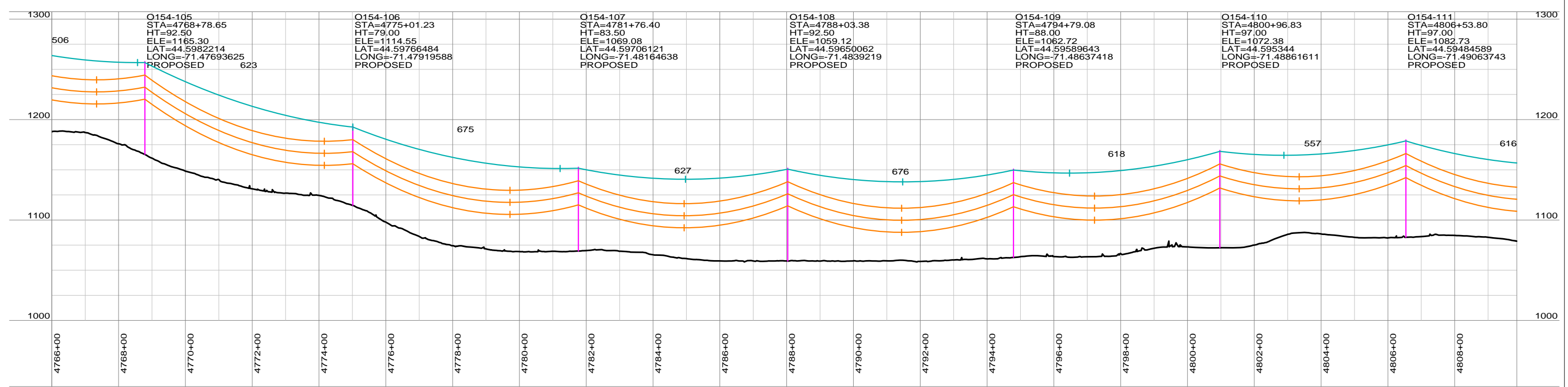
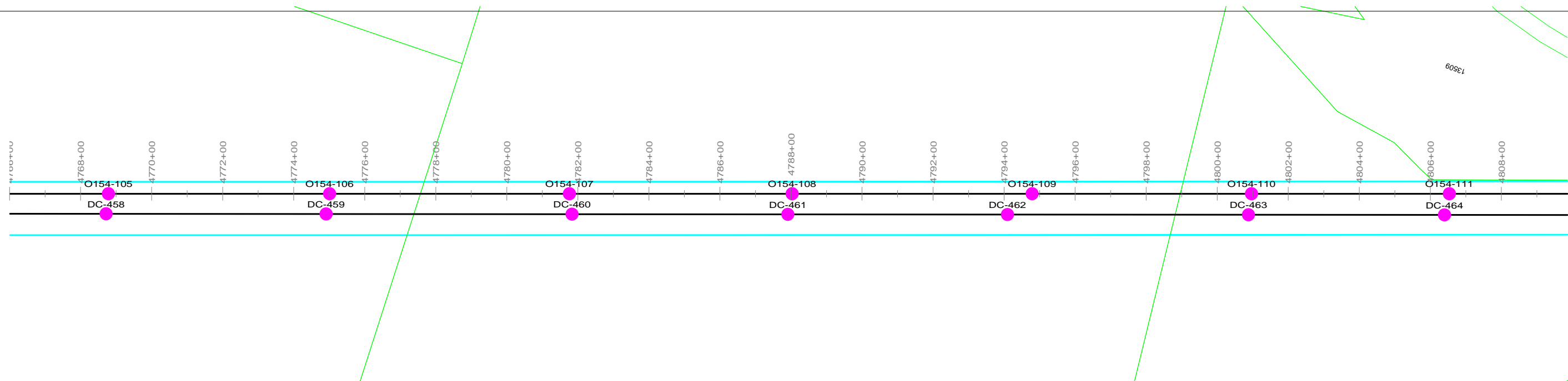


PRELIMINARY NOT FOR CONSTRUCTION

NOTES
1. REFER TO PROJECT MAPS FOR AERIAL MAPS AND ADDITIONAL ATTRIBUTES




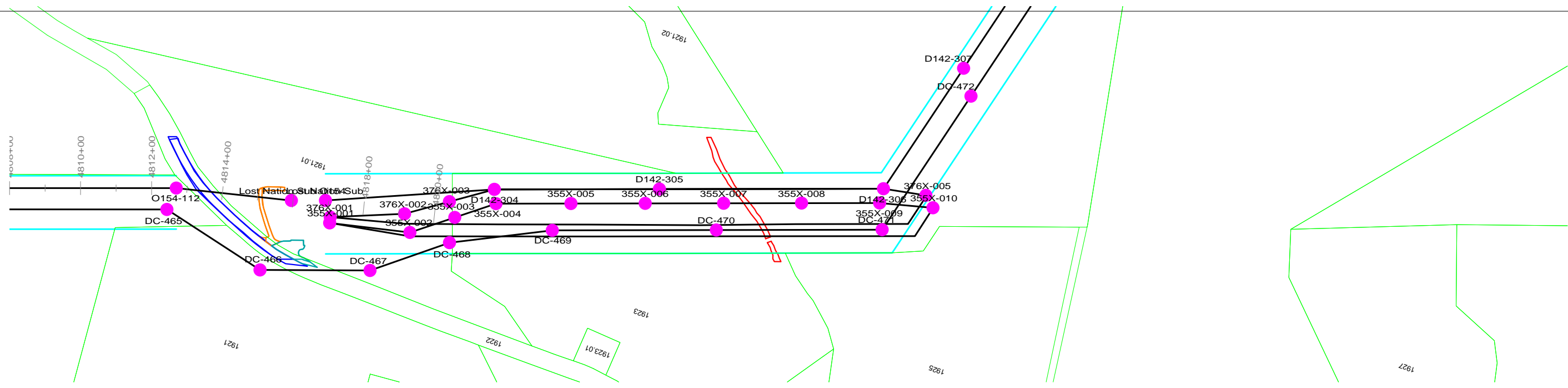
REVISION HISTORY				
A	10/06/15	ISSUED FOR PERMIT USE		
 THE NORTHERN PASS		NORTHERN PASS LLC		
		TITLE CONCEPTUAL PLAN & PROFILE RELOCATED 115 kV N2 O154 LINE		
BY	REV. NO.	DATE	SIZE	PAGE NO. 14 OF 16



PRELIMINARY NOT FOR CONSTRUCTION

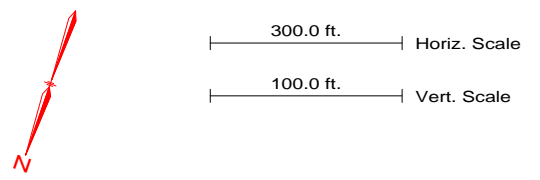
NOTES
1. REFER TO PROJECT MAPS FOR AERIAL MAPS AND ADDITIONAL ATTRIBUTES

REVISION HISTORY				
A	10/06/15	ISSUED FOR PERMIT USE		
 THE NORTHERN PASS		NORTHERN PASS LLC		
		TITLE CONCEPTUAL PLAN & PROFILE RELOCATED 115 kV N2 O154 LINE		
BY	REV. NO.	DATE	SIZE	PAGE NO. 15 OF 16



O154-112 STA=4812+69.51 HT=90.00 ELE=1067.28 LAT=44.5942952 LONG=-71.4928719 PROPOSED	Lost Nation Sub O154 STA=4815+95.42 HT=64.00 ELE=1060.42 LAT=44.5940958 LONG=-71.4940915 EXISTING TO REMAIN
---	---

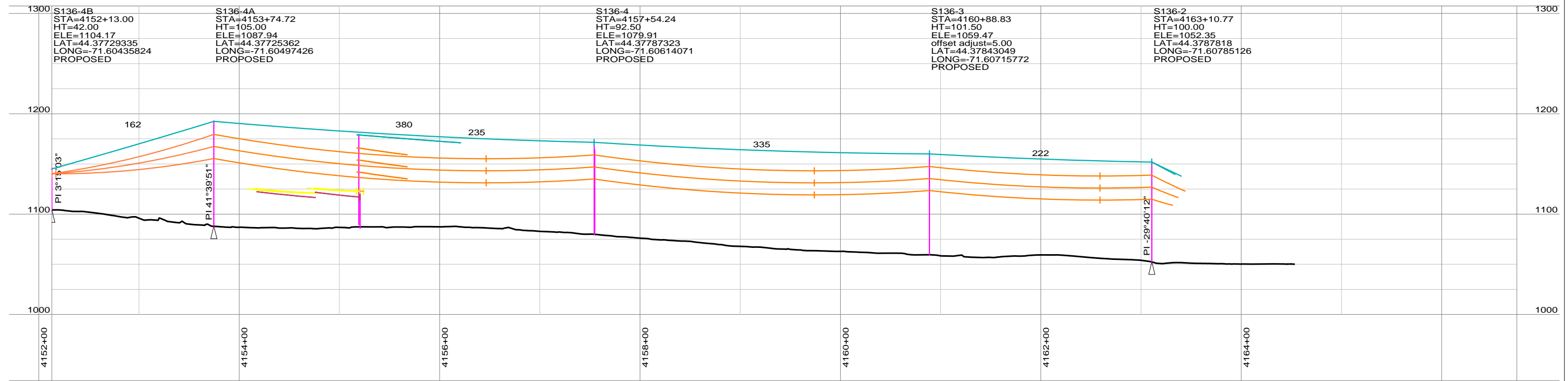
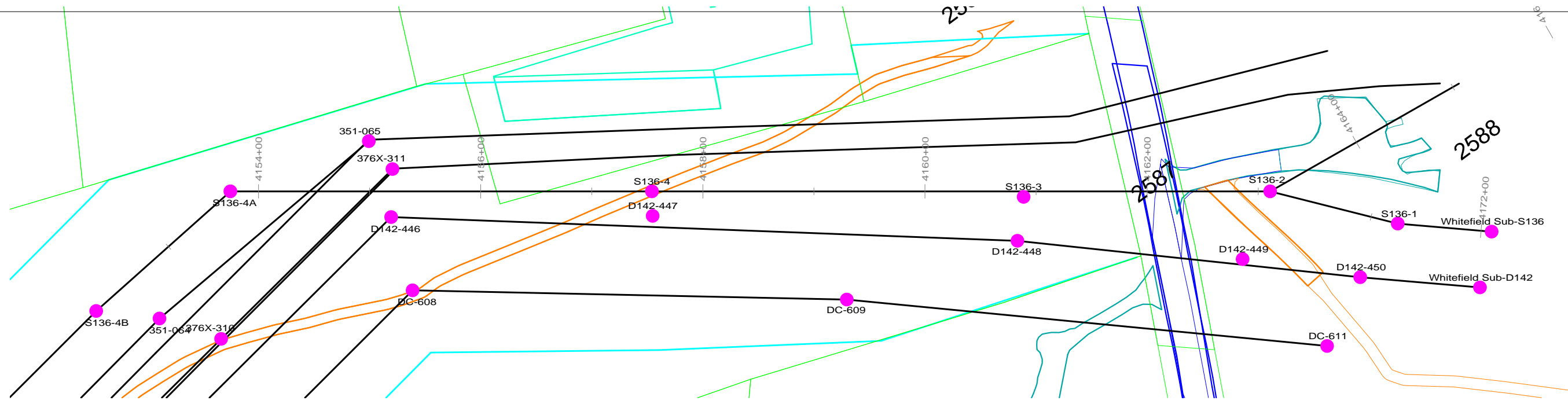
PRELIMINARY NOT FOR CONSTRUCTION



NOTES
1. REFER TO PROJECT MAPS FOR AERIAL MAPS AND ADDITIONAL ATTRIBUTES

REVISION HISTORY				
A	10/06/15	ISSUED FOR PERMIT USE		
		NORTHERN PASS LLC TITLE CONCEPTUAL PLAN & PROFILE RELOCATED 115 kV N2 O154 LINE		
		BY	REV. NO.	DATE
				PAGE NO. 16 OF 16

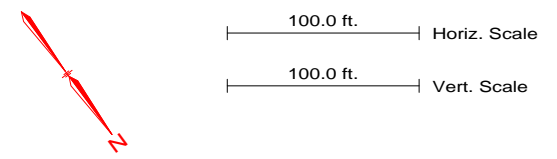
RELOCATED 115 KV
S136 LINE

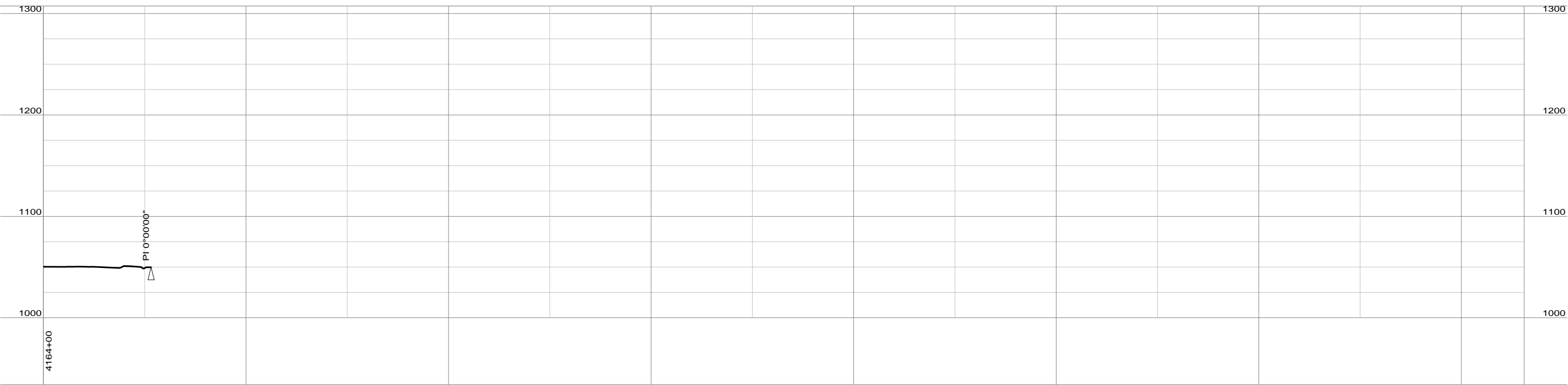
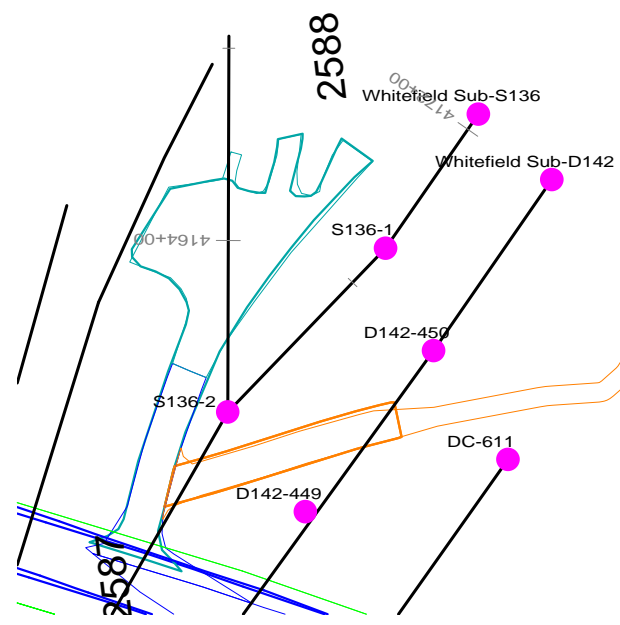


PRELIMINARY NOT FOR CONSTRUCTION

NOTES
1. REFER TO PROJECT MAPS FOR AERIAL MAPS AND ADDITIONAL ATTRIBUTES

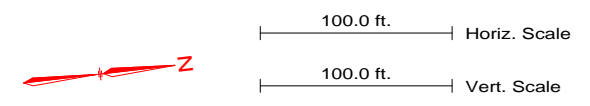
REVISION HISTORY				
A	10/06/15	ISSUED FOR PERMIT USE		
		NORTHERN PASS LLC TITLE: CONCEPTUAL PLAN & PROFILE RELOCATED 115 kV N2 S136 LINE		
BY	REV. NO.	DATE	SIZE	PAGE NO. 1 OF 3



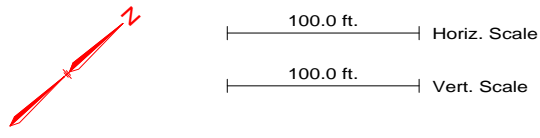
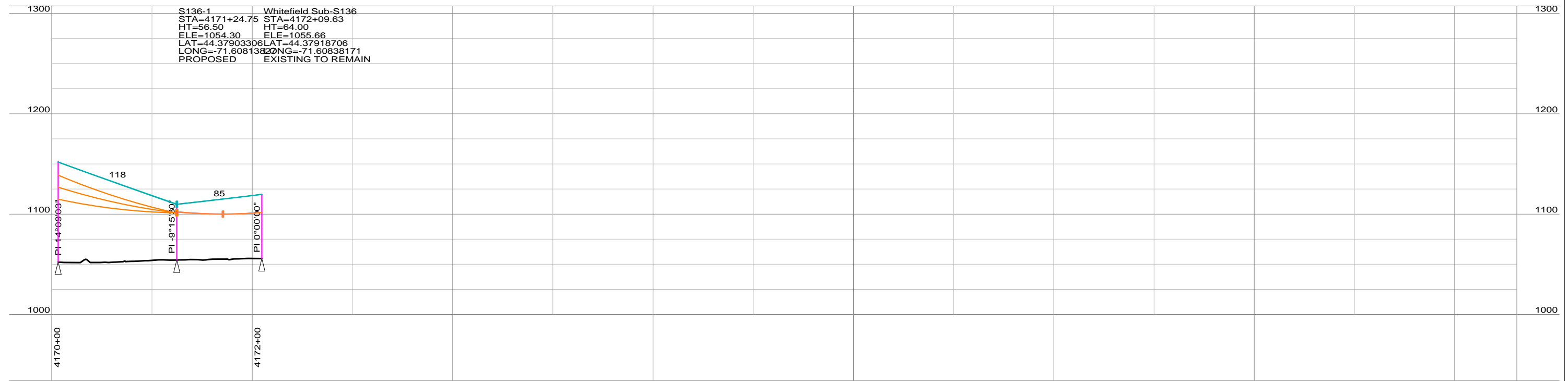
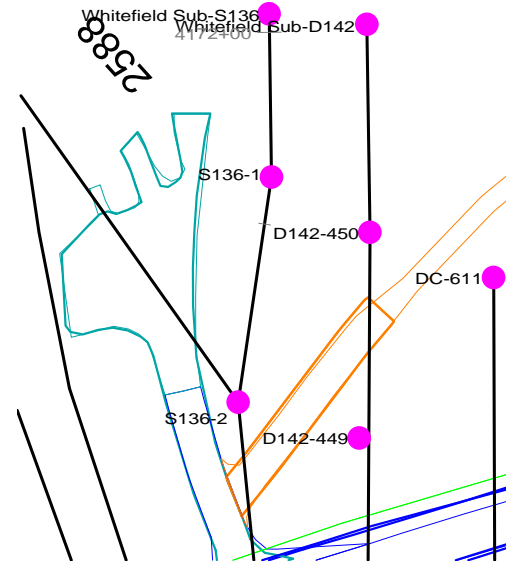


PRELIMINARY NOT FOR CONSTRUCTION

NOTES
1. REFER TO PROJECT MAPS FOR AERIAL MAPS AND ADDITIONAL ATTRIBUTES




REVISION HISTORY				
A	10/06/15	ISSUED FOR PERMIT USE		
		NORTHERN PASS LLC		
		TITLE CONCEPTUAL PLAN & PROFILE RELOCATED 115 kV N2 S136 LINE		
BY	REV. NO.	DATE	SIZE	PAGE NO. 2 OF 3

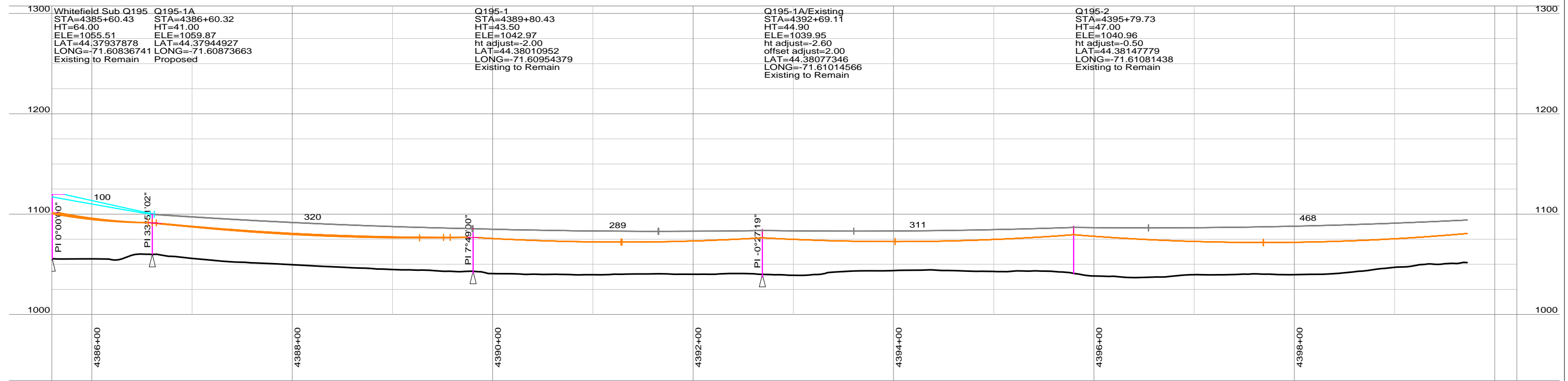
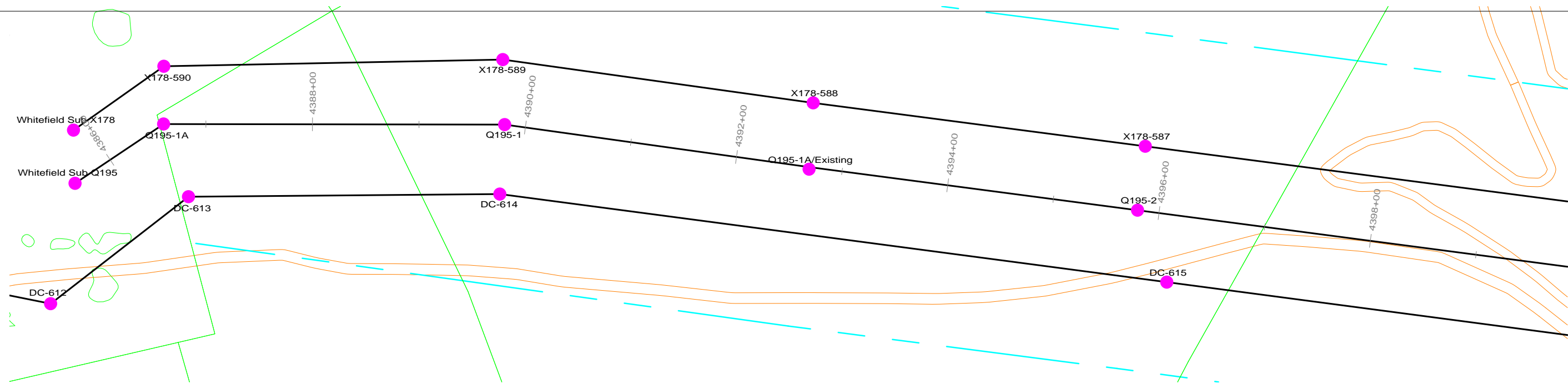


PRELIMINARY NOT FOR CONSTRUCTION

NOTES
1. REFER TO PROJECT MAPS FOR AERIAL MAPS AND ADDITIONAL ATTRIBUTES

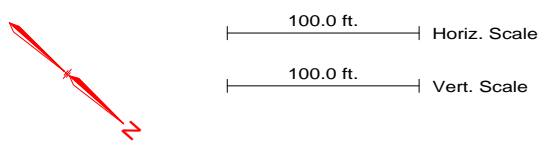
REVISION HISTORY				
A	10/06/15	ISSUED FOR PERMIT USE		
		NORTHERN PASS LLC		
		TITLE CONCEPTUAL PLAN & PROFILE RELOCATED 115 kV N2 S136 LINE		
BY	REV. NO.	DATE	SIZE	PAGE NO. 3 OF 3


RELOCATED 115 KV
Q195 LINE

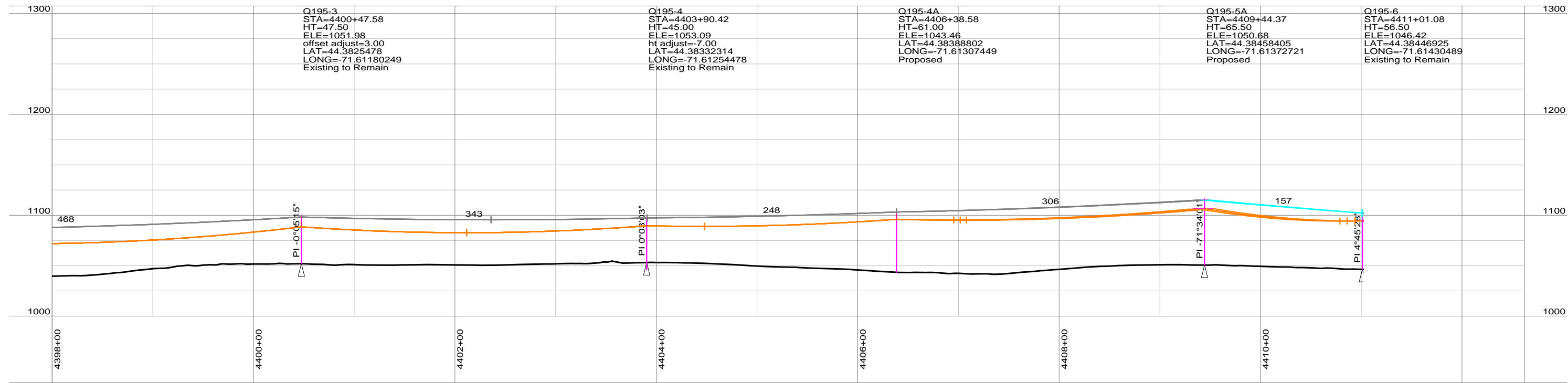
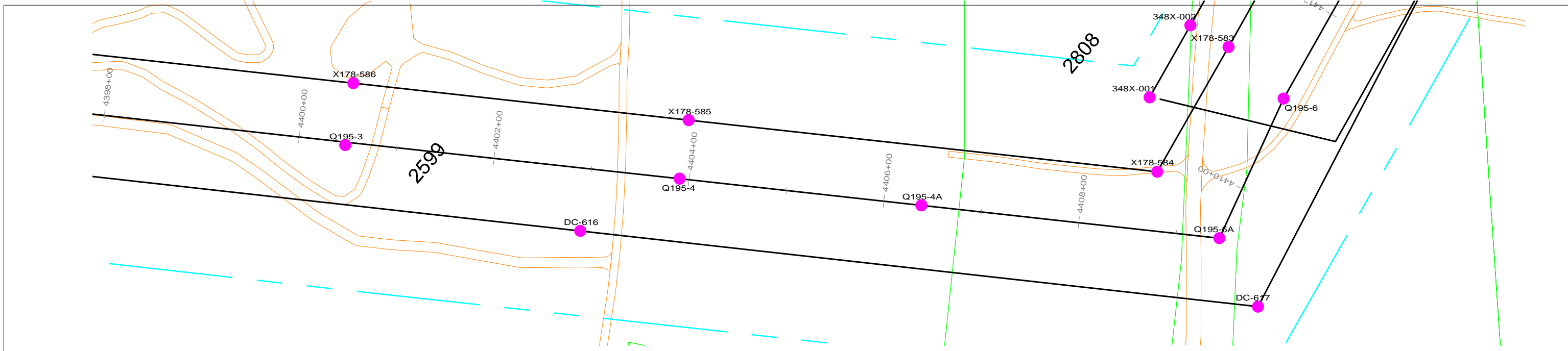


PRELIMINARY NOT FOR CONSTRUCTION

NOTES
1. REFER TO PROJECT MAPS FOR AERIAL MAPS AND ADDITIONAL ATTRIBUTES

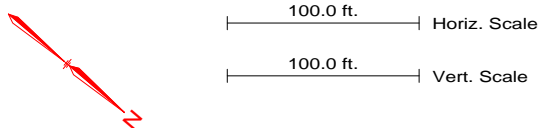



REVISION HISTORY				
A	10/06/15	ISSUED FOR PERMIT USE		
 THE NORTHERN PASS		NORTHERN PASS LLC TITLE: CONCEPTUAL PLAN & PROFILE RELOCATED 115 kV C1 Q195 LINE		
BY	REV. NO.	DATE	SIZE	PAGE NO. 1 OF 2



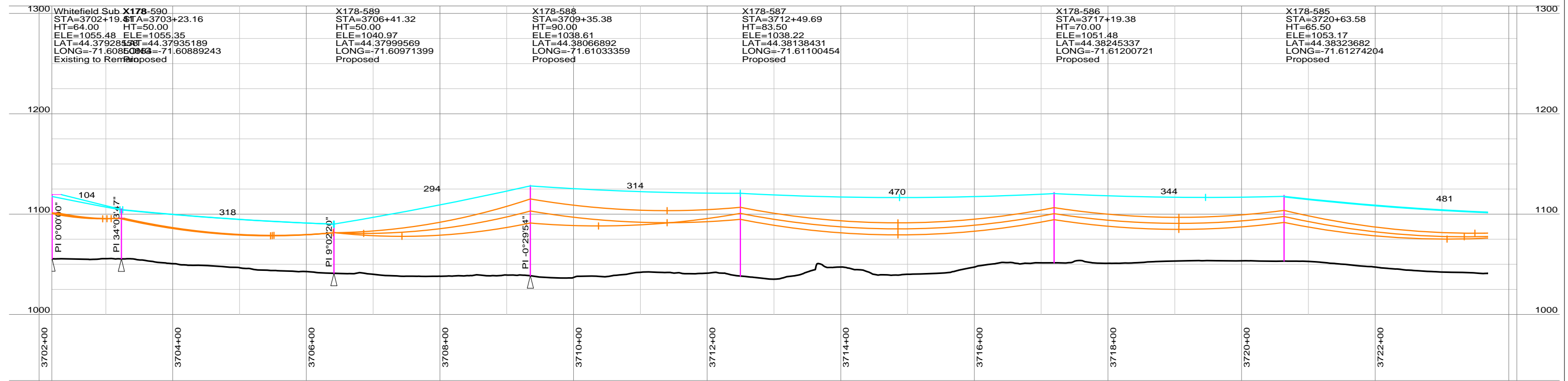
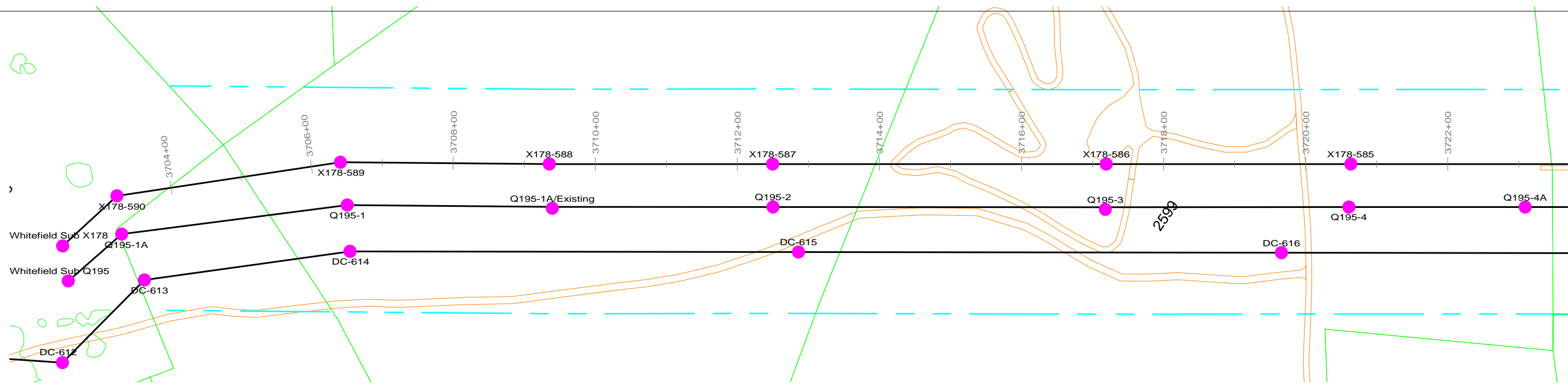
PRELIMINARY NOT FOR CONSTRUCTION

NOTES
1. REFER TO PROJECT MAPS FOR AERIAL MAPS AND ADDITIONAL ATTRIBUTES



REVISION HISTORY				
A	10/06/15	ISSUED FOR PERMIT USE		
		NORTHERN PASS LLC		
		TITLE CONCEPTUAL PLAN & PROFILE RELOCATED 115 kV C1 Q195 LINE		
BY	REV. NO.	DATE	SIZE	PAGE NO. 2 OF 2

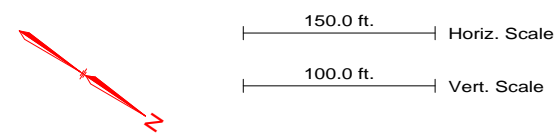
RELOCATED 115 KV
X178 LINE



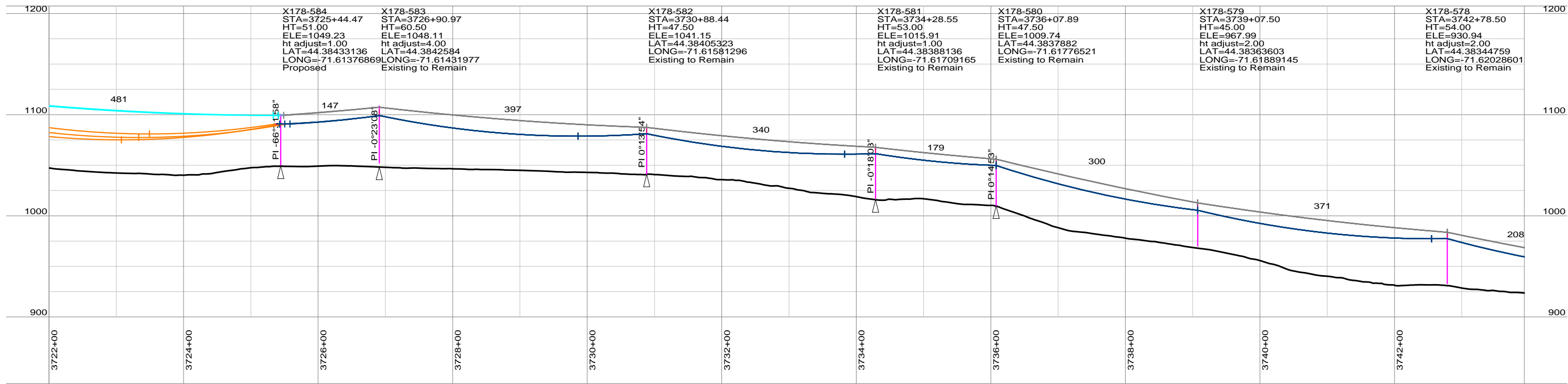
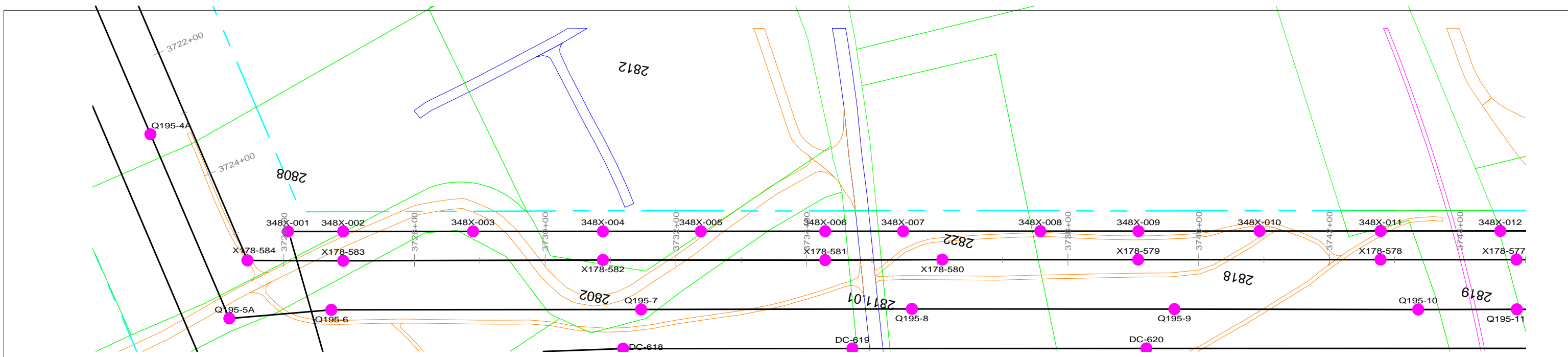
Whitefield Sub X178-590 STA=3702+19.61 HT=64.00 ELE=1055.48 LAT=44.37928598 LONG=-71.60850063 Existing to Remain	Whitefield Sub X178-590 STA=3703+23.16 HT=50.00 ELE=1055.35 LAT=44.37935189 LONG=-71.60889243 Proposed	X178-589 STA=3706+41.32 HT=50.00 ELE=1040.97 LAT=44.37999569 LONG=-71.60971399 Proposed	X178-588 STA=3709+35.38 HT=90.00 ELE=1038.61 LAT=44.38066892 LONG=-71.61033359 Proposed	X178-587 STA=3712+49.69 HT=83.50 ELE=1038.22 LAT=44.38138431 LONG=-71.61100454 Proposed	X178-586 STA=3717+19.38 HT=70.00 ELE=1051.48 LAT=44.38245337 LONG=-71.61200721 Proposed	X178-585 STA=3720+63.58 HT=65.50 ELE=1053.17 LAT=44.38323682 LONG=-71.61274204 Proposed
--	--	---	---	---	---	---

PRELIMINARY NOT FOR CONSTRUCTION

NOTES
1. REFER TO PROJECT MAPS FOR AERIAL MAPS AND ADDITIONAL ATTRIBUTES

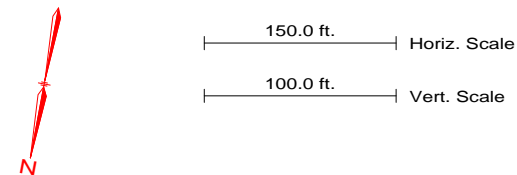



REVISION HISTORY				
A	10/06/15	ISSUED FOR PERMIT USE		
		NORTHERN PASS LLC TITLE: CONCEPTUAL PLAN & PROFILE RELOCATED 115 kV C1 X178 LINE		
		BY	REV. NO.	DATE
		SIZE	PAGE NO.	1 OF 5

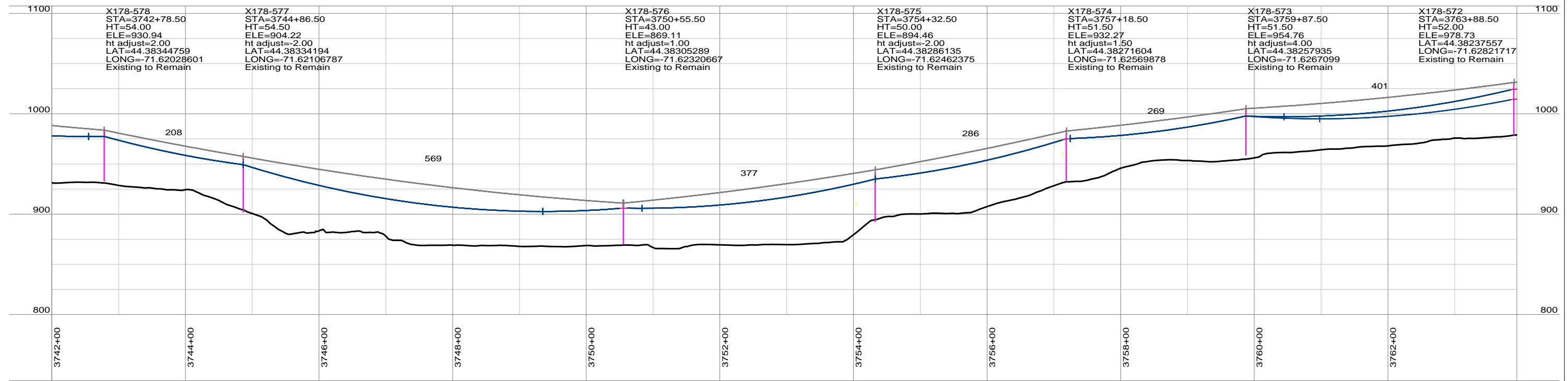
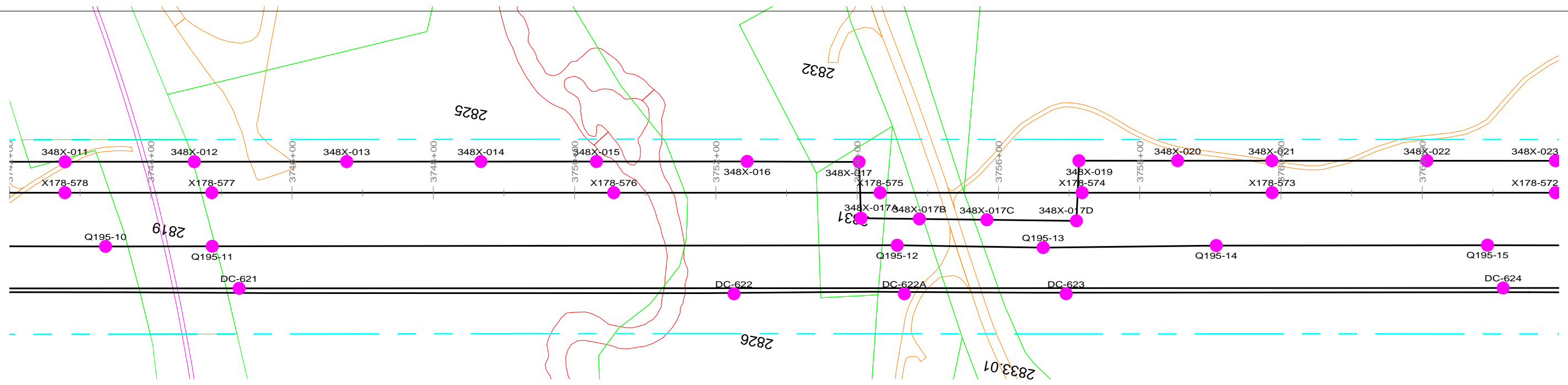


PRELIMINARY NOT FOR CONSTRUCTION

NOTES
1. REFER TO PROJECT MAPS FOR AERIAL MAPS AND ADDITIONAL ATTRIBUTES

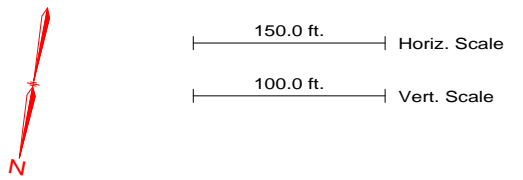



REVISION HISTORY				
A	10/06/15	ISSUED FOR PERMIT USE		
 THE NORTHERN PASS		NORTHERN PASS LLC		
		TITLE CONCEPTUAL PLAN & PROFILE RELOCATED 115 kV C1 X178 LINE		
BY	REV. NO.	DATE	SIZE	PAGE NO. 2 OF 5

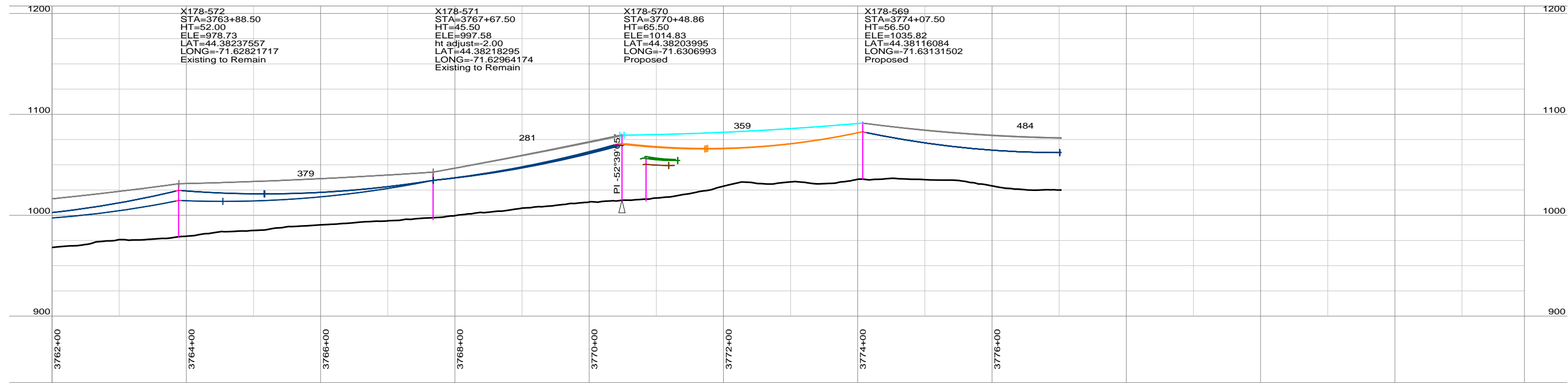
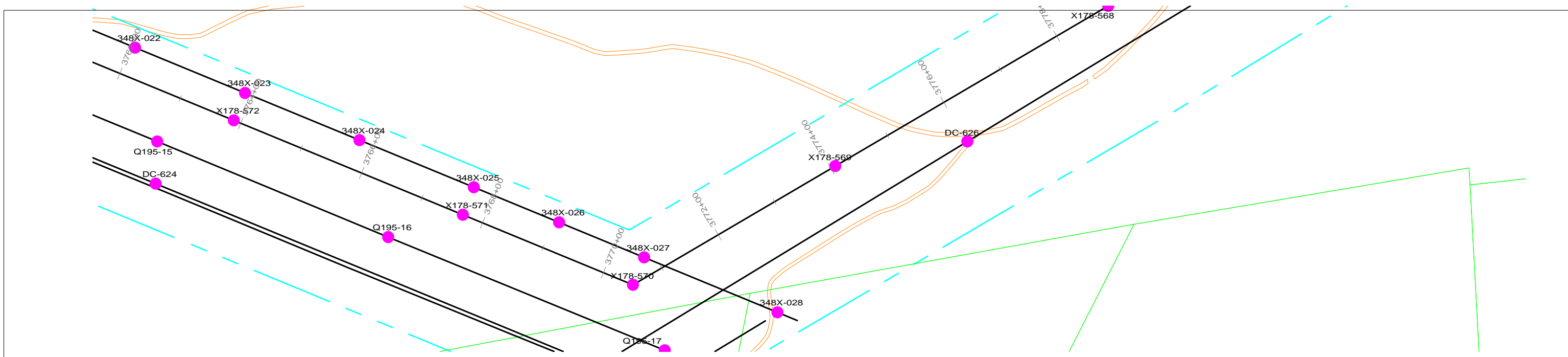


PRELIMINARY NOT FOR CONSTRUCTION

NOTES
1. REFER TO PROJECT MAPS FOR AERIAL MAPS AND ADDITIONAL ATTRIBUTES



REVISION HISTORY				
A	10/06/15	ISSUED FOR PERMIT USE		
 THE NORTHERN PASS		NORTHERN PASS LLC		
		TITLE CONCEPTUAL PLAN & PROFILE RELOCATED 115 kV C1 X178 LINE		
BY	REV. NO.	DATE	SIZE	PAGE NO. 3 OF 5



X178-572
 STA=3763+88.50
 HT=52.00
 ELE=978.73
 LAT=44.38237557
 LONG=-71.62821717
 Existing to Remain

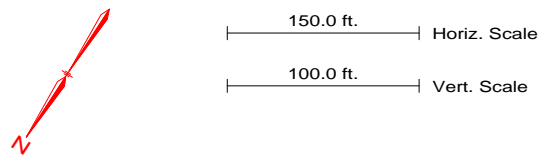
X178-571
 STA=3767+67.50
 HT=45.50
 ELE=997.58
 ht adjust=-2.00
 LAT=44.38218295
 LONG=-71.62964174
 Existing to Remain


X178-570
 STA=3770+48.86
 HT=65.50
 ELE=1014.83
 LAT=44.38203995
 LONG=-71.6306993
 Proposed

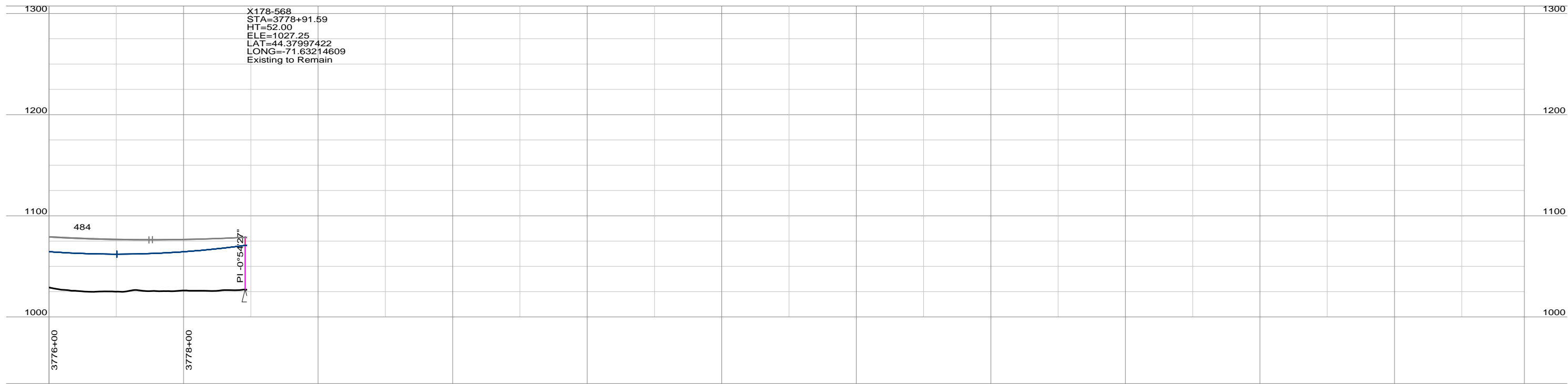
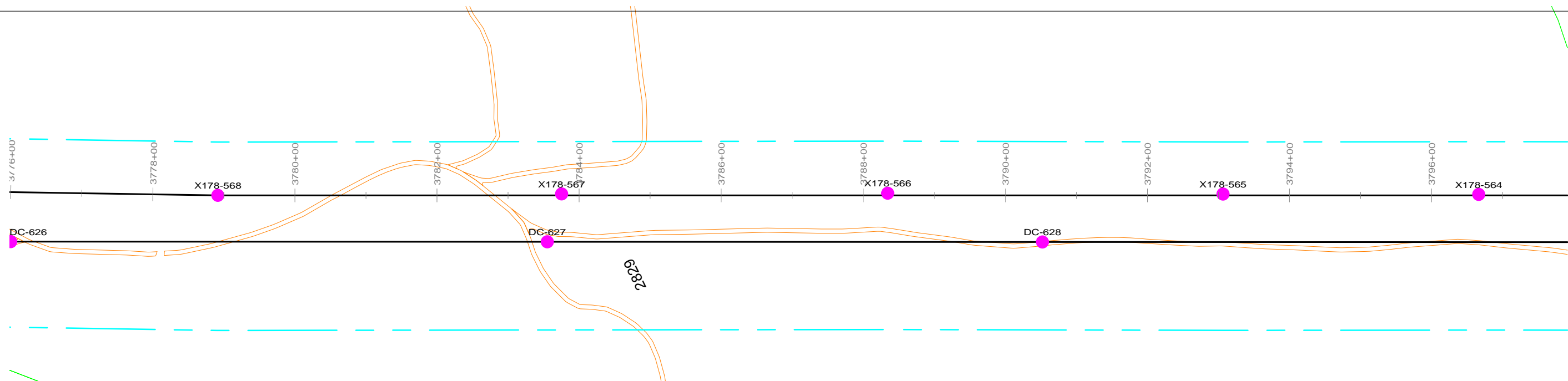
X178-569
 STA=3774+07.50
 HT=56.50
 ELE=1035.82
 LAT=44.38116084
 LONG=-71.63131502
 Proposed

PRELIMINARY NOT FOR CONSTRUCTION

NOTES
 1. REFER TO PROJECT MAPS FOR AERIAL MAPS AND ADDITIONAL ATTRIBUTES



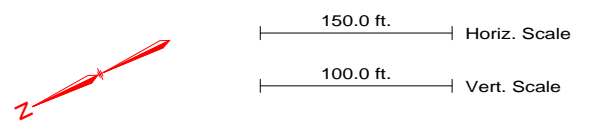
REVISION HISTORY				
A	10/06/15	ISSUED FOR PERMIT USE		
 THE NORTHERN PASS		NORTHERN PASS LLC		
		TITLE CONCEPTUAL PLAN & PROFILE RELOCATED 115 kV C1 X178 LINE		
BY	REV. NO.	DATE	SIZE	PAGE NO. 4 OF 5



X178-568
 STA=3778+91.59
 HT=52.00
 ELE=1027.25
 LAT=44.37997422
 LONG=-71.63214609
 Existing to Remain

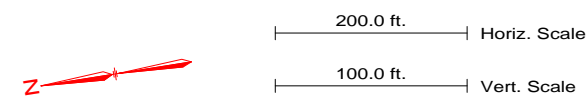
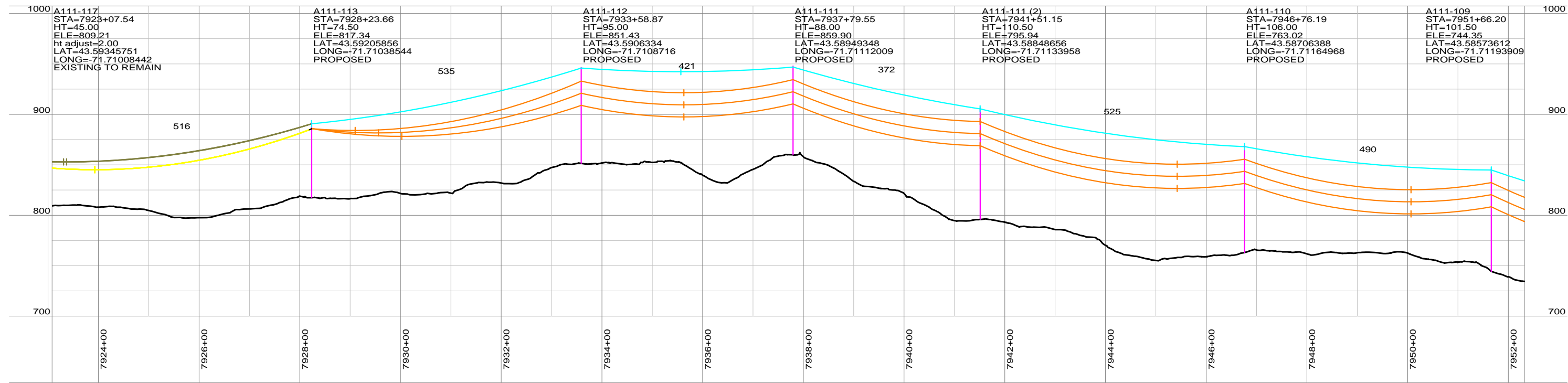
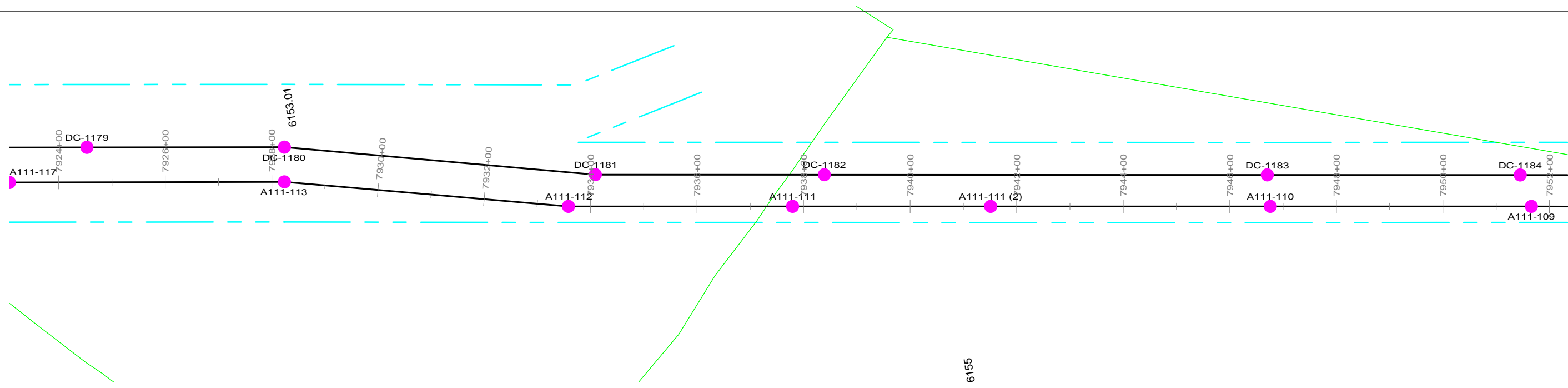
PRELIMINARY NOT FOR CONSTRUCTION

NOTES
 1. REFER TO PROJECT MAPS FOR AERIAL MAPS AND ADDITIONAL ATTRIBUTES




REVISION HISTORY				
A	10/06/15	ISSUED FOR PERMIT USE		
		NORTHERN PASS LLC TITLE CONCEPTUAL PLAN & PROFILE RELOCATED 115 kV C1 X178 LINE		
		BY	REV. NO.	DATE

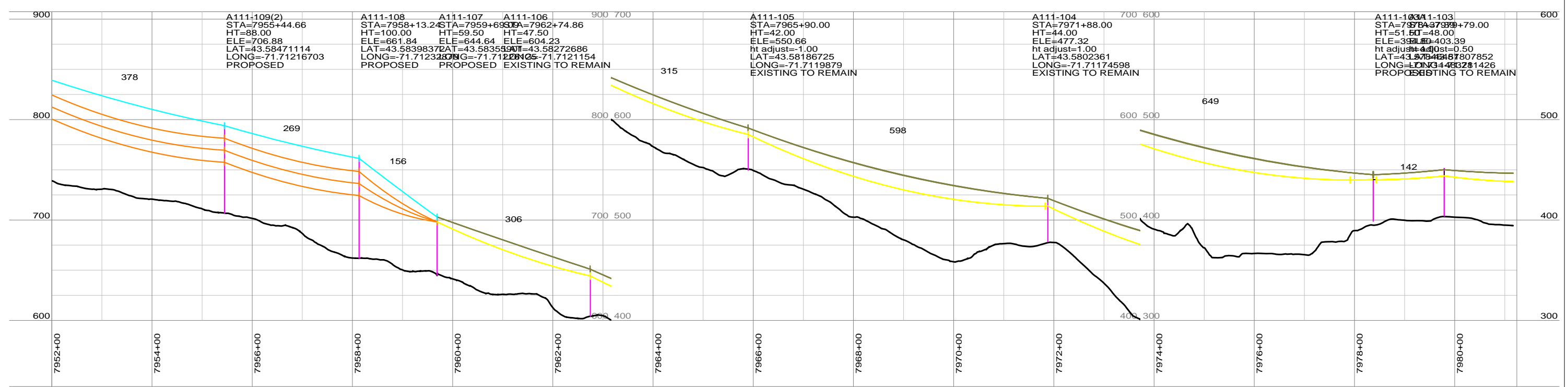
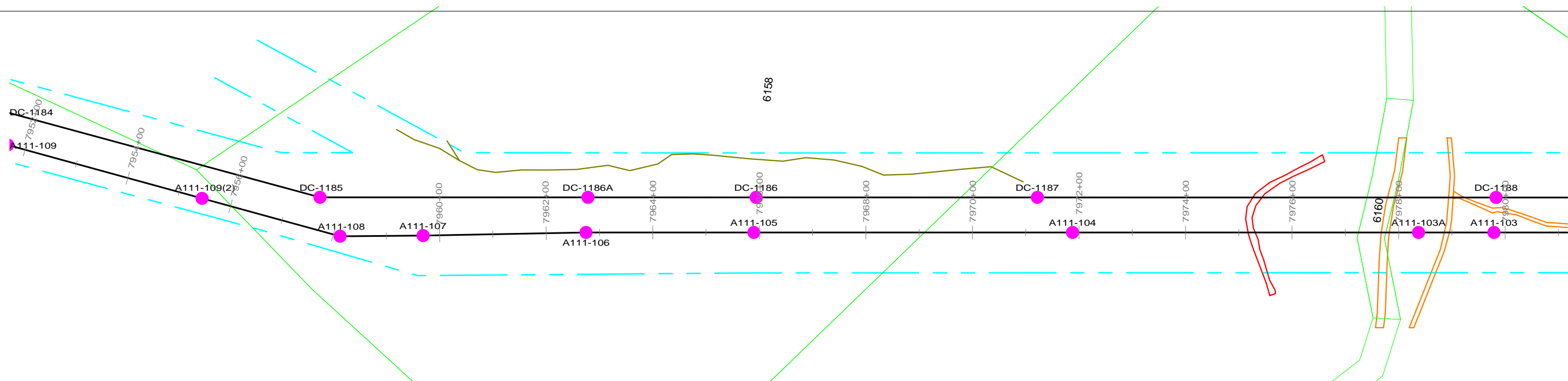
RELOCATED 115 KV
A111 LINE



PRELIMINARY NOT FOR CONSTRUCTION

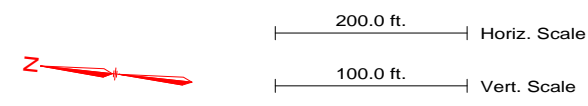
NOTES
1. REFER TO PROJECT MAPS FOR AERIAL MAPS AND ADDITIONAL ATTRIBUTES


REVISION HISTORY				
A	10/06/15	ISSUED FOR PERMIT USE		
 THE NORTHERN PASS		NORTHERN PASS LLC		
		TITLE CONCEPTUAL PLAN & PROFILE RELOCATED 115 kV C2 A111 LINE		
BY	REV. NO.	DATE	SIZE	PAGE NO. 1 OF 11

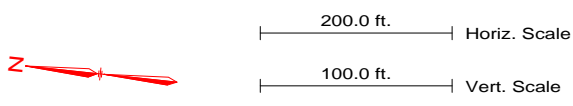
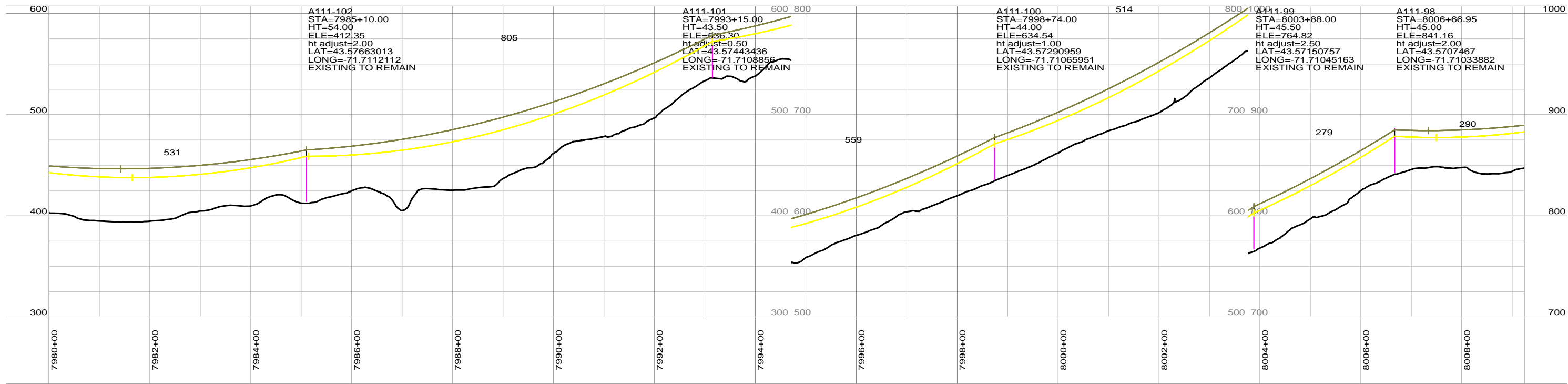
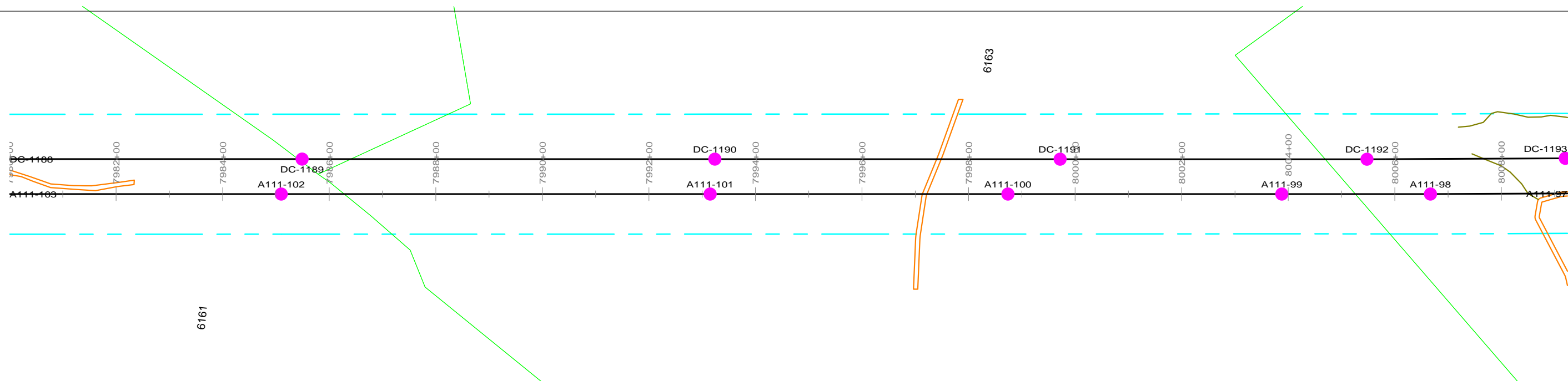


PRELIMINARY NOT FOR CONSTRUCTION

NOTES
1. REFER TO PROJECT MAPS FOR AERIAL MAPS AND ADDITIONAL ATTRIBUTES




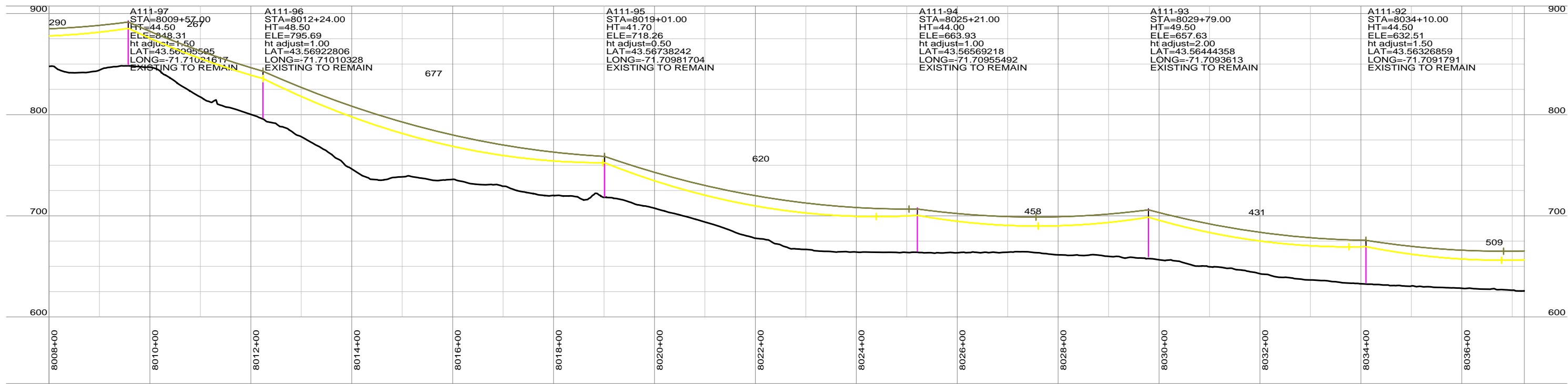
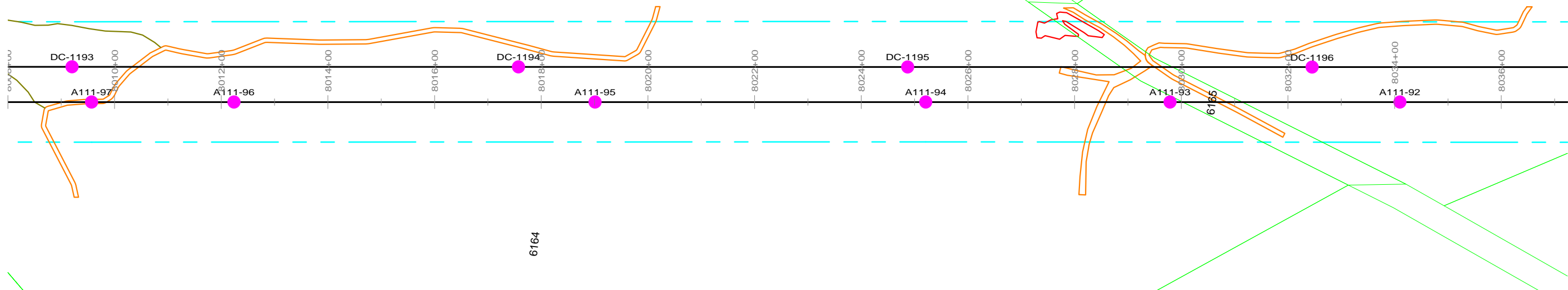
REVISION HISTORY				
A	10/06/15	ISSUED FOR PERMIT USE		
 THE NORTHERN PASS		NORTHERN PASS LLC TITLE: CONCEPTUAL PLAN & PROFILE RELOCATED 115 KV C2 A111 LINE		
BY	REV. NO.	DATE	SIZE	PAGE NO. 2 OF 11



PRELIMINARY NOT FOR CONSTRUCTION

NOTES
1. REFER TO PROJECT MAPS FOR AERIAL MAPS AND ADDITIONAL ATTRIBUTES

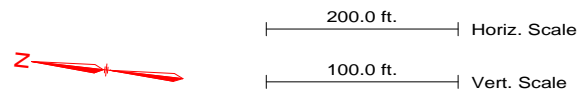
REVISION HISTORY				
A	10/06/15	ISSUED FOR PERMIT USE		
		NORTHERN PASS LLC		
		TITLE CONCEPTUAL PLAN & PROFILE RELOCATED 115 kV C2 A111 LINE		
BY	REV. NO.	DATE	SIZE	PAGE NO. 3 OF 11




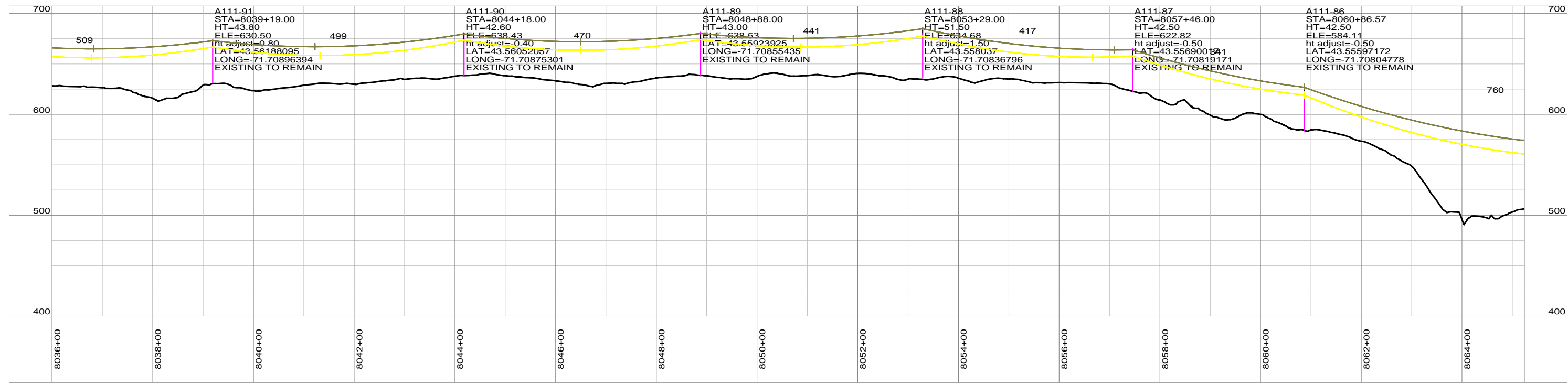
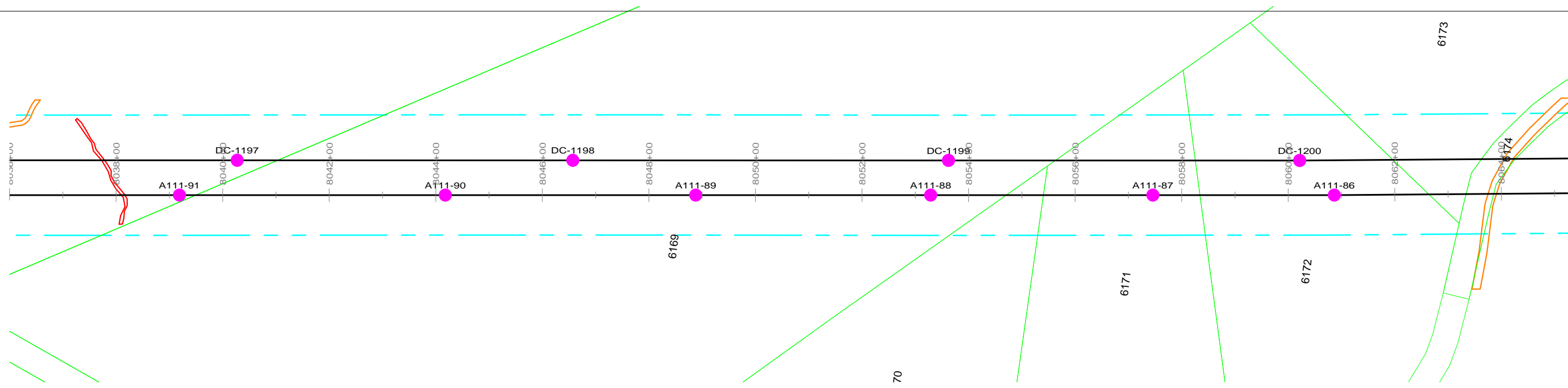
PRELIMINARY NOT FOR CONSTRUCTION

NOTES

1. REFER TO PROJECT MAPS FOR AERIAL MAPS AND ADDITIONAL ATTRIBUTES



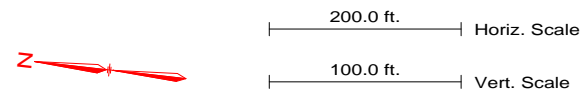
REVISION HISTORY				
A	10/06/15	ISSUED FOR PERMIT USE		
		NORTHERN PASS LLC		
		TITLE CONCEPTUAL PLAN & PROFILE RELOCATED 115 kV C2 A111 LINE		
BY	REV. NO.	DATE	SIZE	PAGE NO. 4 OF 11




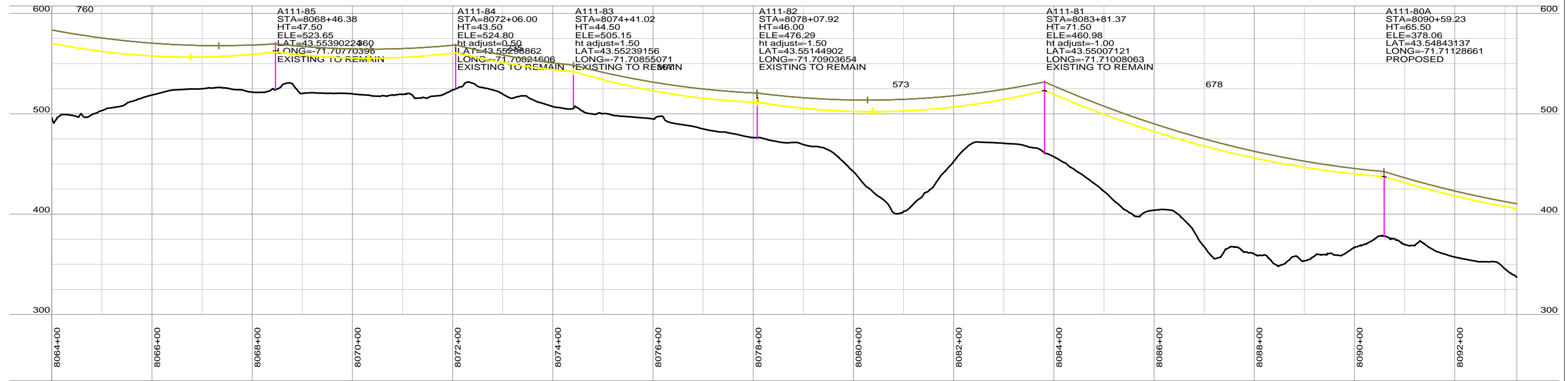
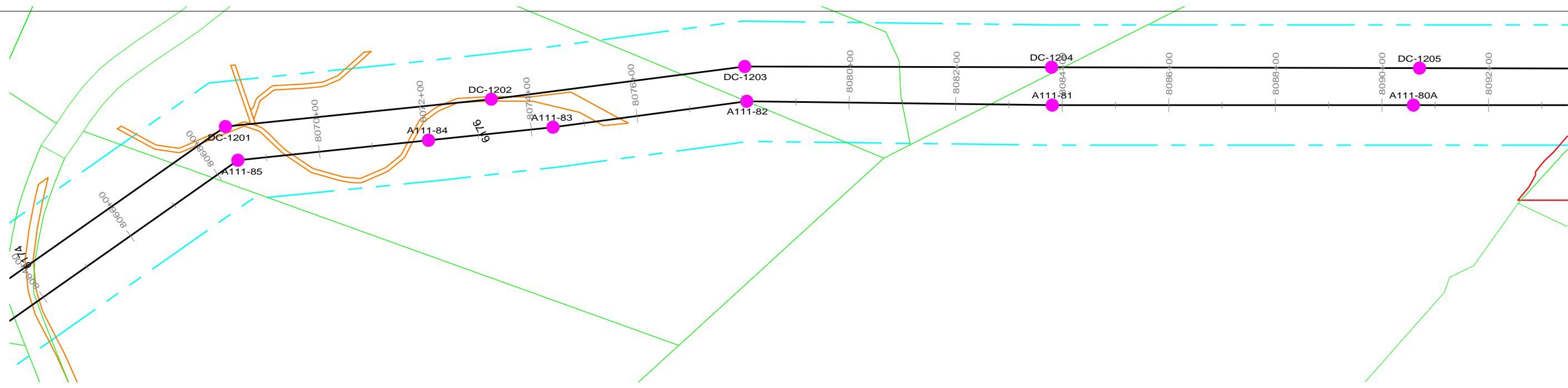
PRELIMINARY NOT FOR CONSTRUCTION

NOTES

1. REFER TO PROJECT MAPS FOR AERIAL MAPS AND ADDITIONAL ATTRIBUTES

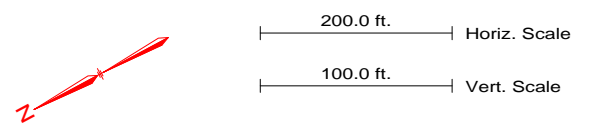



REVISION HISTORY				
A	10/06/15	ISSUED FOR PERMIT USE		
 THE NORTHERN PASS		NORTHERN PASS LLC		
		TITLE CONCEPTUAL PLAN & PROFILE RELOCATED 115 kV C2 A111 LINE		
BY	REV. NO.	DATE	SIZE	PAGE NO. 5 OF 11

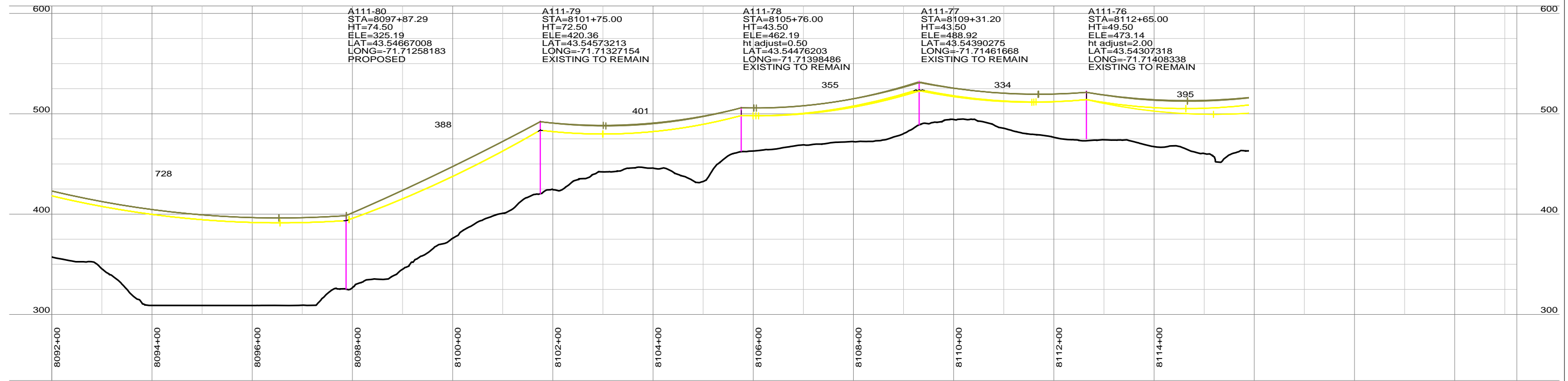
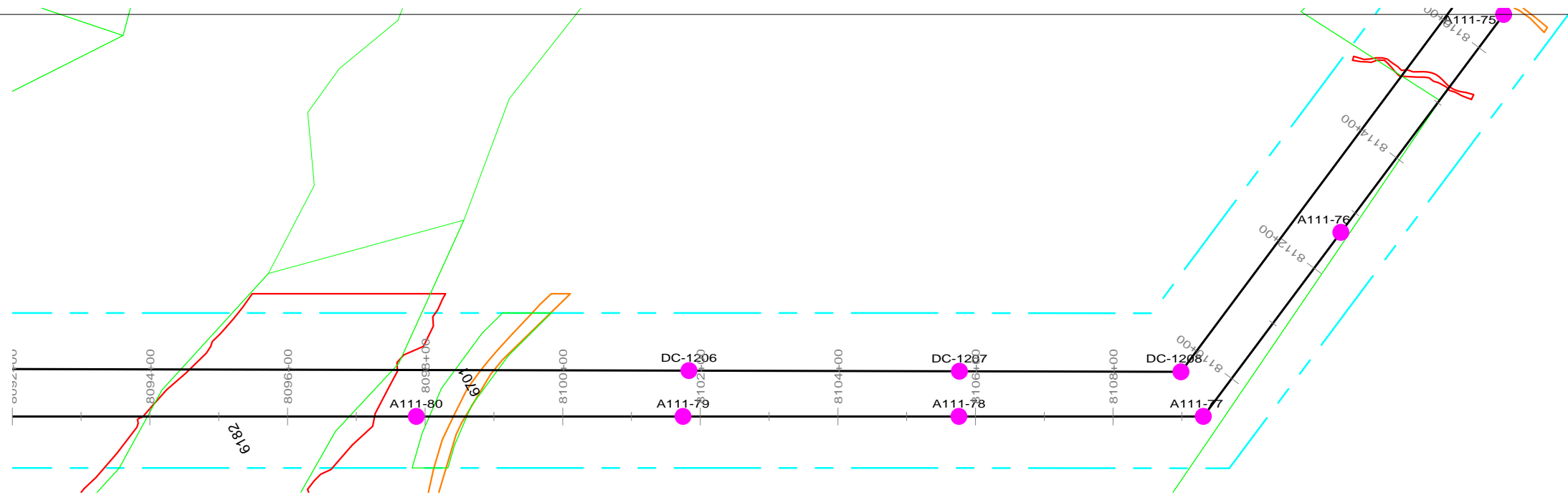


PRELIMINARY NOT FOR CONSTRUCTION

NOTES
1. REFER TO PROJECT MAPS FOR AERIAL MAPS AND ADDITIONAL ATTRIBUTES

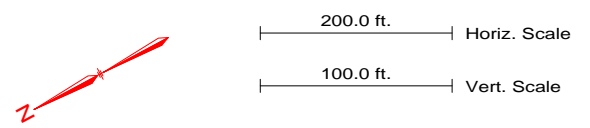


REVISION HISTORY				
A	10/06/15	ISSUED FOR PERMIT USE		
 THE NORTHERN PASS		NORTHERN PASS LLC		
		TITLE CONCEPTUAL PLAN & PROFILE RELOCATED 115 kV C2 A111 LINE		
BY	REV. NO.	DATE	SIZE	PAGE NO. 6 OF 11

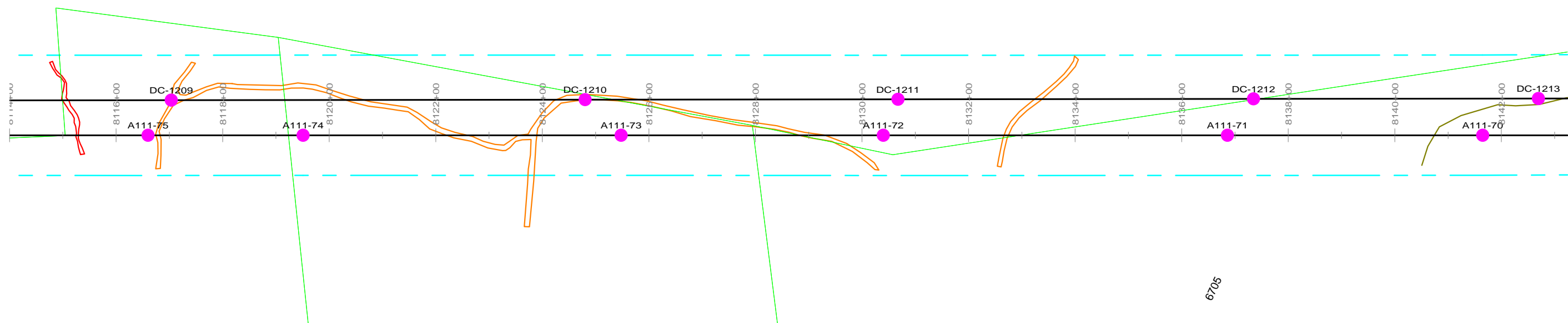


PRELIMINARY NOT FOR CONSTRUCTION

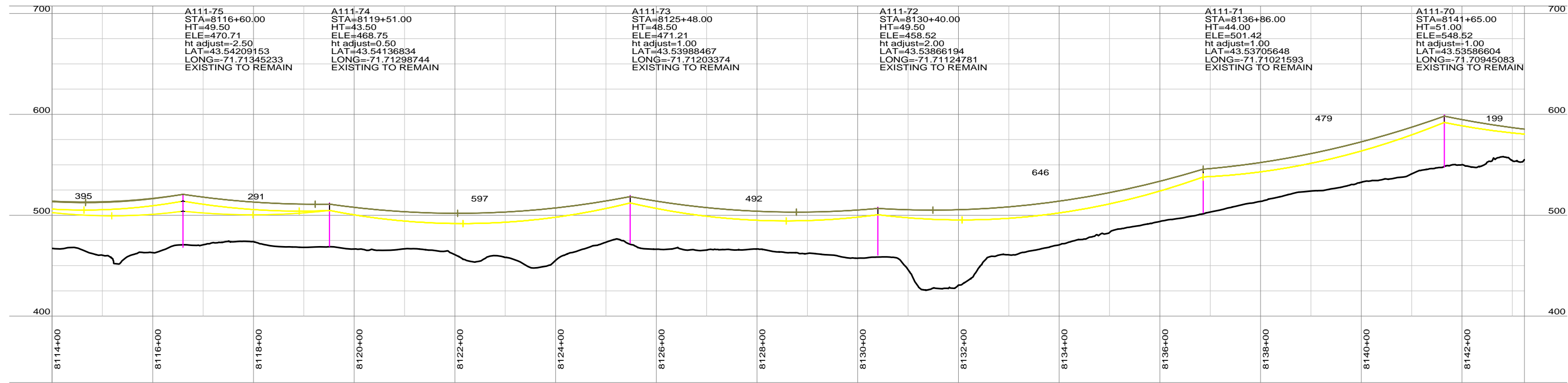
NOTES
1. REFER TO PROJECT MAPS FOR AERIAL MAPS AND ADDITIONAL ATTRIBUTES



REVISION HISTORY				
A	10/06/15	ISSUED FOR PERMIT USE		
		NORTHERN PASS LLC TITLE CONCEPTUAL PLAN & PROFILE RELOCATED 115 kV C2 A111 LINE		
		BY	REV. NO.	DATE
				PAGE NO. 7 OF 11



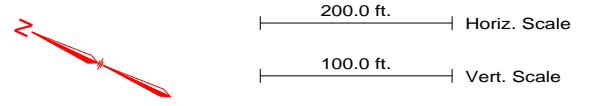
6705




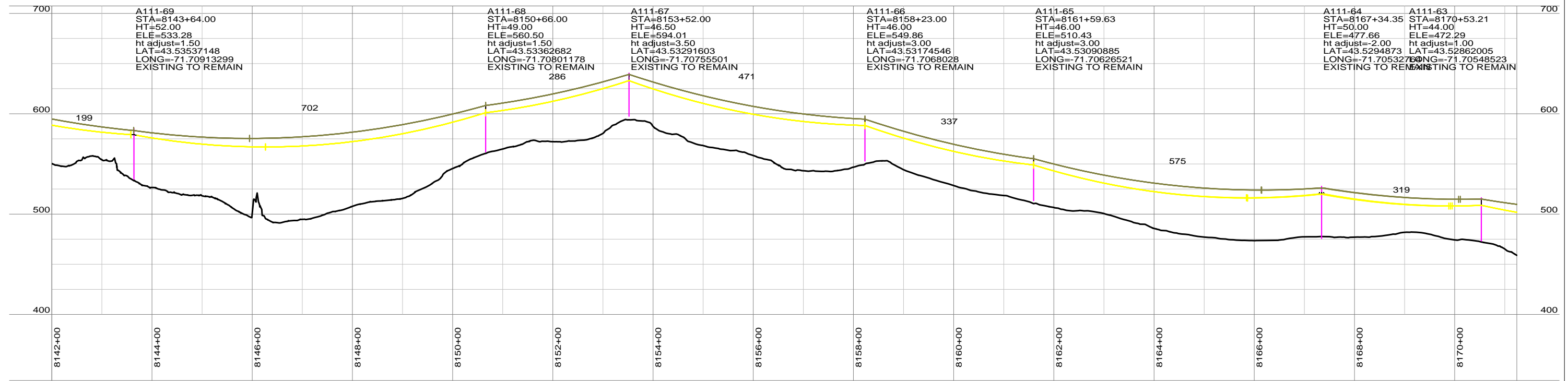
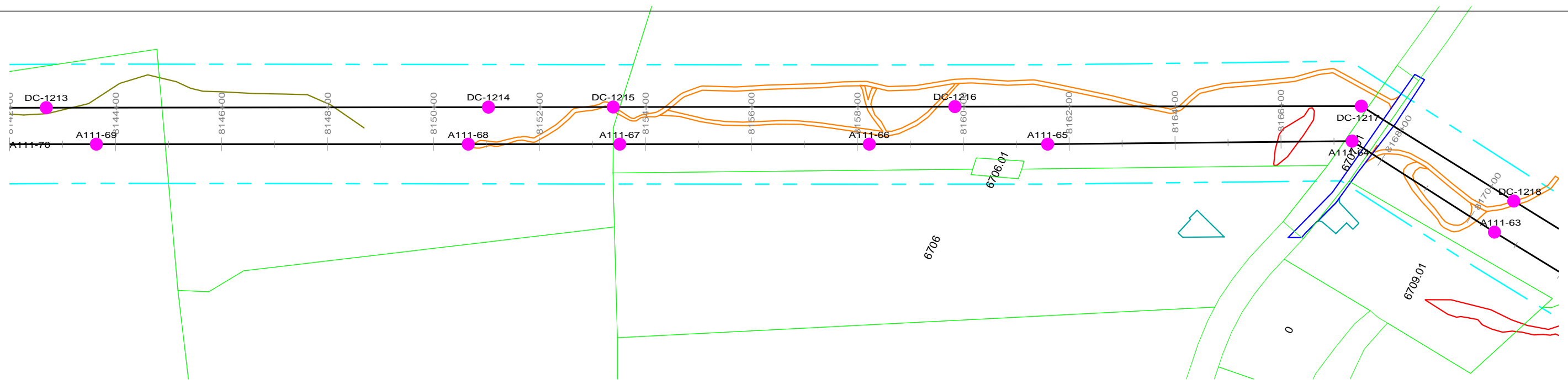
<p>A111-75 STA=8116+60.00 HT=49.50 ELE=470.71 ht adjust=-2.50 LAT=43.54209153 LONG=-71.71345233 EXISTING TO REMAIN</p>	<p>A111-74 STA=8119+51.00 HT=43.50 ELE=468.75 ht adjust=-0.50 LAT=43.54136834 LONG=-71.71298744 EXISTING TO REMAIN</p>	<p>A111-73 STA=8125+48.00 HT=48.50 ELE=471.21 ht adjust=-1.00 LAT=43.53988467 LONG=-71.71203374 EXISTING TO REMAIN</p>	<p>A111-72 STA=8130+40.00 HT=49.50 ELE=458.52 ht adjust=-2.00 LAT=43.53866194 LONG=-71.71124781 EXISTING TO REMAIN</p>	<p>A111-71 STA=8136+86.00 HT=44.00 ELE=501.42 ht adjust=-1.00 LAT=43.53705648 LONG=-71.71021593 EXISTING TO REMAIN</p>	<p>A111-70 STA=8141+65.00 HT=51.00 ELE=548.52 ht adjust=-1.00 LAT=43.53586604 LONG=-71.70945083 EXISTING TO REMAIN</p>
--	--	--	--	--	--

PRELIMINARY NOT FOR CONSTRUCTION

NOTES
1. REFER TO PROJECT MAPS FOR AERIAL MAPS AND ADDITIONAL ATTRIBUTES

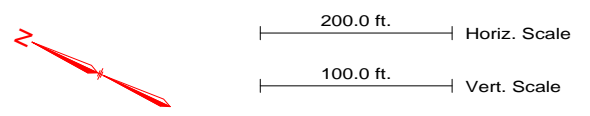


REVISION HISTORY				
A	10/06/15	ISSUED FOR PERMIT USE		
 THE NORTHERN PASS		NORTHERN PASS LLC TITLE: CONCEPTUAL PLAN & PROFILE RELOCATED 115 kV C2 A111 LINE		
BY	REV. NO.	DATE	SIZE	PAGE NO. 8 OF 11

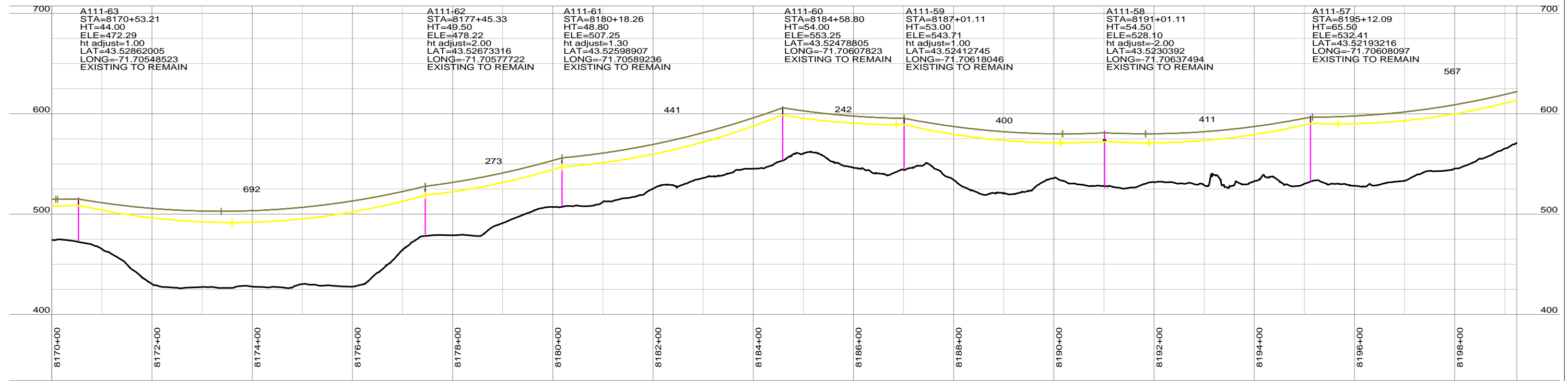
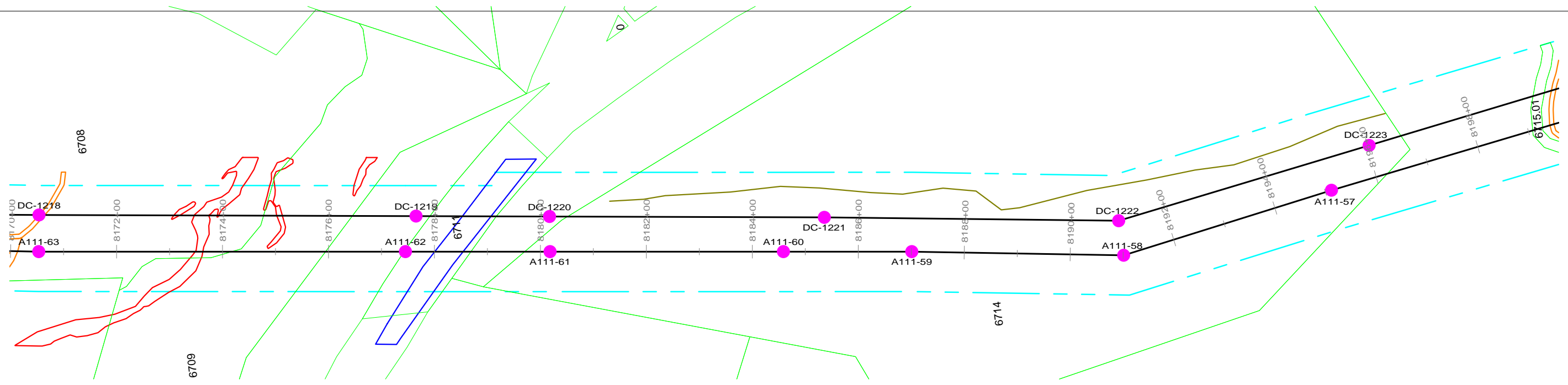


PRELIMINARY NOT FOR CONSTRUCTION

NOTES
1. REFER TO PROJECT MAPS FOR AERIAL MAPS AND ADDITIONAL ATTRIBUTES

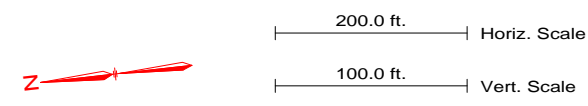



REVISION HISTORY				
A	10/06/15	ISSUED FOR PERMIT USE		
		NORTHERN PASS LLC TITLE: CONCEPTUAL PLAN & PROFILE RELOCATED 115 kV C2 A111 LINE		
		BY	REV. NO.	DATE
		SIZE	PAGE NO.	9 OF 11

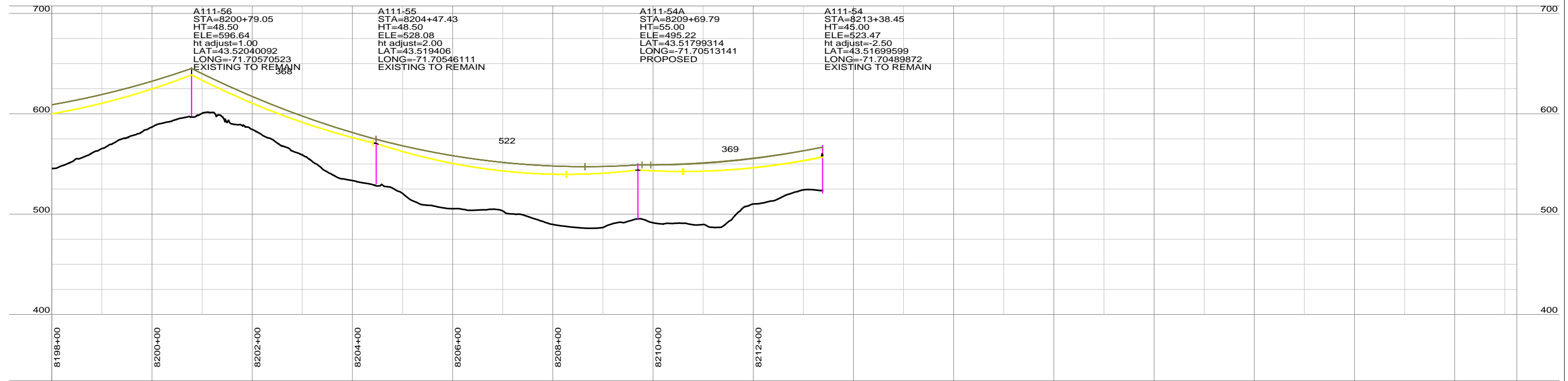
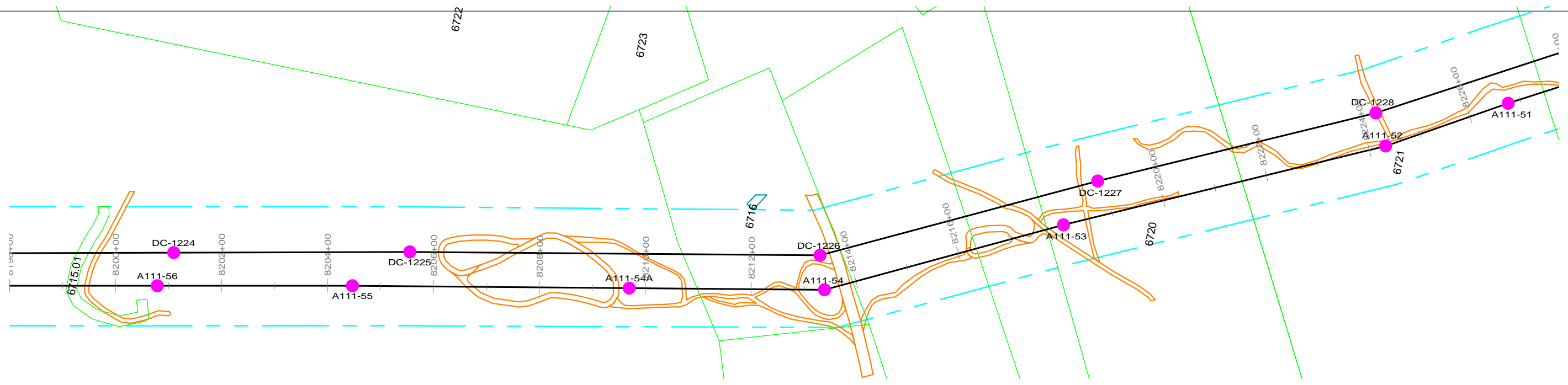


PRELIMINARY NOT FOR CONSTRUCTION

NOTES
1. REFER TO PROJECT MAPS FOR AERIAL MAPS AND ADDITIONAL ATTRIBUTES



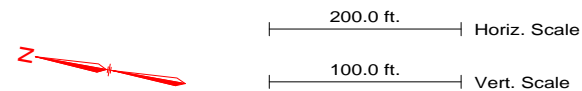
REVISION HISTORY				
A	10/06/15	ISSUED FOR PERMIT USE		
 THE NORTHERN PASS		NORTHERN PASS LLC TITLE: CONCEPTUAL PLAN & PROFILE RELOCATED 115 kV C2 A111 LINE		
BY	REV. NO.	DATE	SIZE	PAGE NO. 10 OF 11




PRELIMINARY NOT FOR CONSTRUCTION

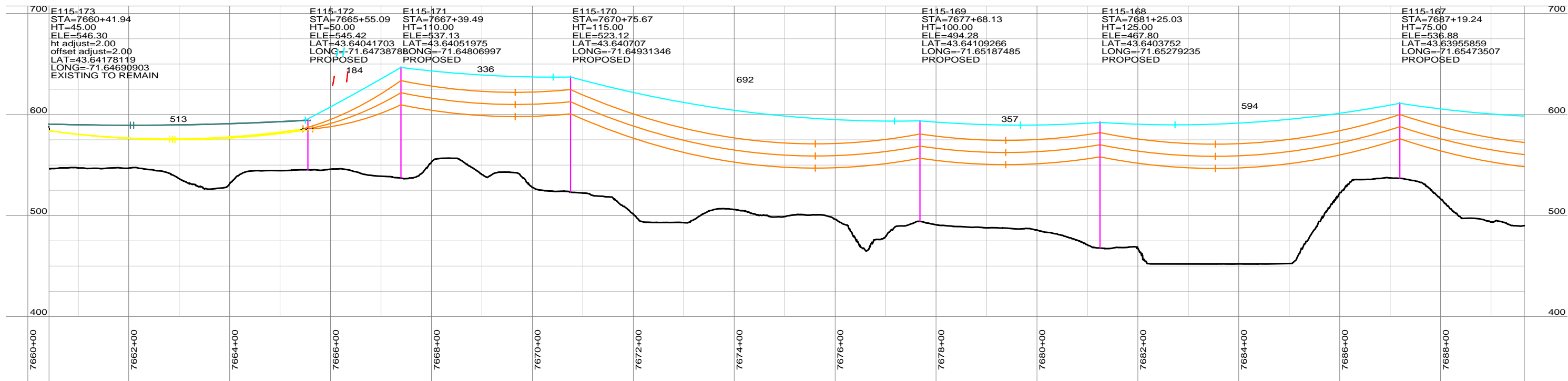
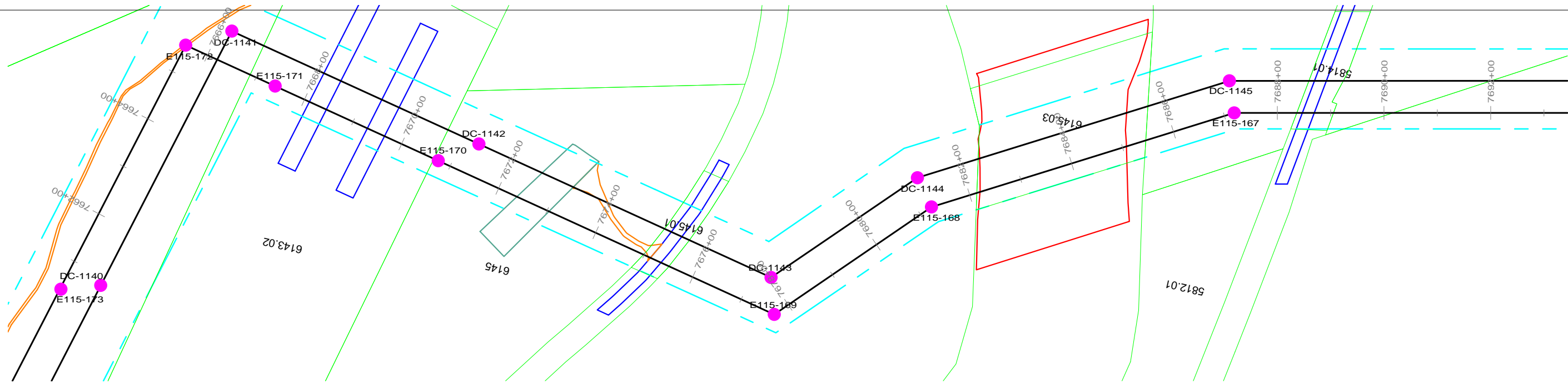
NOTES

1. REFER TO PROJECT MAPS FOR AERIAL MAPS AND ADDITIONAL ATTRIBUTES



REVISION HISTORY				
A	10/06/15	ISSUED FOR PERMIT USE		
 THE NORTHERN PASS		NORTHERN PASS LLC		
		TITLE CONCEPTUAL PLAN & PROFILE RELOCATED 115 kV C2 A111 LINE		
BY	REV. NO.	DATE	SIZE	PAGE NO. 11 OF 11

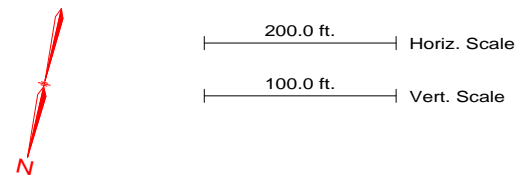
RELOCATED 115 KV
E115 LINE



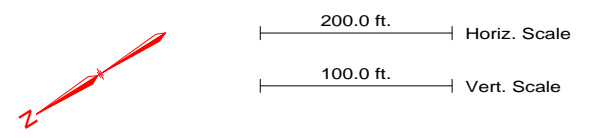
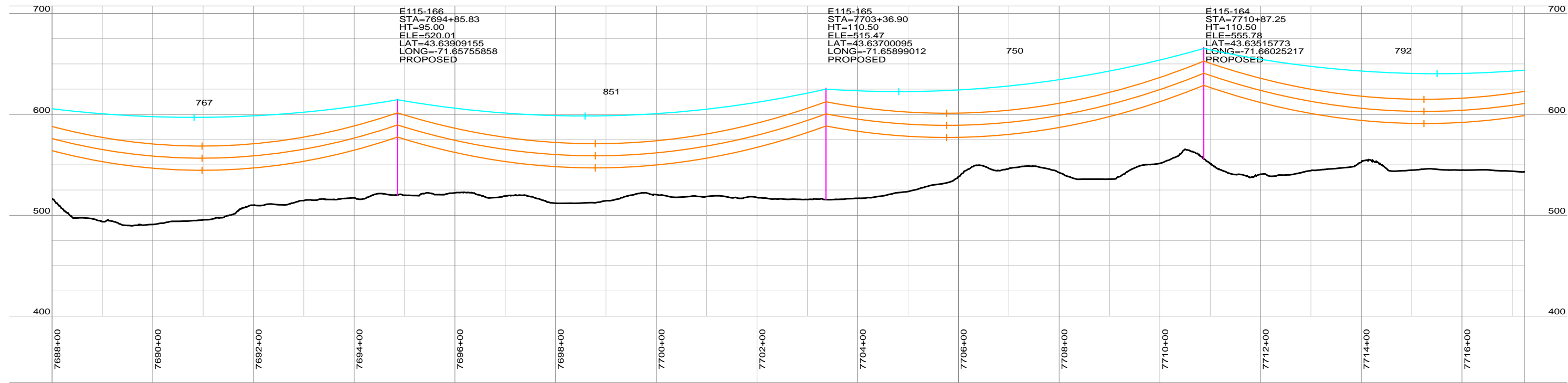
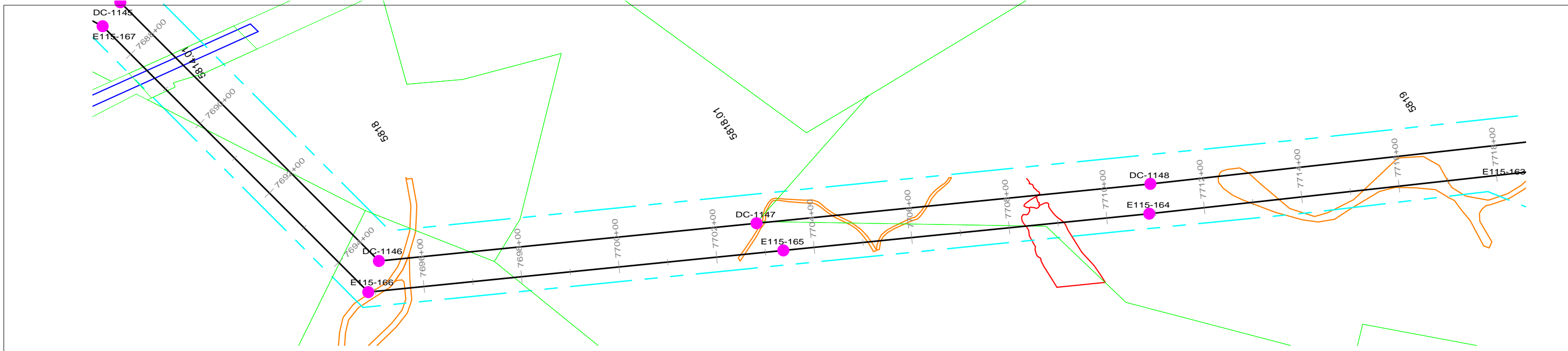
PRELIMINARY NOT FOR CONSTRUCTION

NOTES

1. REFER TO PROJECT MAPS FOR AERIAL MAPS AND ADDITIONAL ATTRIBUTES




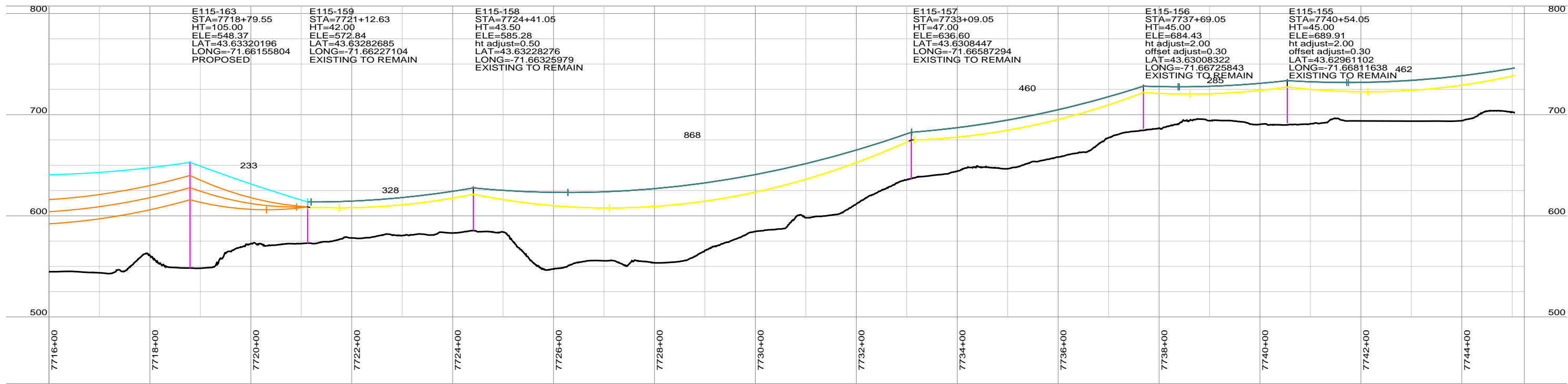
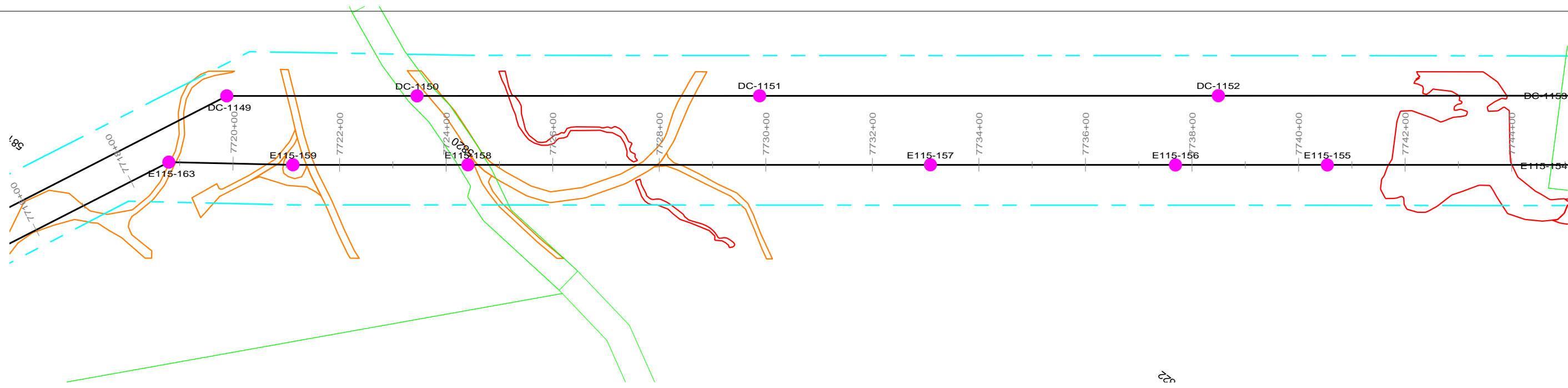
REVISION HISTORY				
A	10/06/15	ISSUED FOR PERMIT USE		
		NORTHERN PASS LLC TITLE: CONCEPTUAL PLAN & PROFILE RELOCATED 115 kV C2 E115 LINE		
BY	REV. NO.	DATE	SIZE	PAGE NO. 1 OF 9



PRELIMINARY NOT FOR CONSTRUCTION

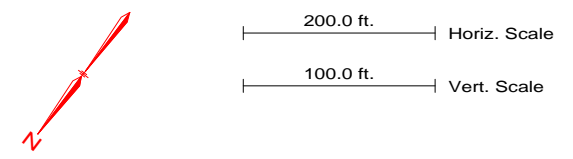
NOTES
1. REFER TO PROJECT MAPS FOR AERIAL MAPS AND ADDITIONAL ATTRIBUTES


REVISION HISTORY				
A	10/06/15	ISSUED FOR PERMIT USE		
 THE NORTHERN PASS		NORTHERN PASS LLC		
		TITLE CONCEPTUAL PLAN & PROFILE RELOCATED 115 KV C2 E115 LINE		
BY	REV. NO.	DATE	SIZE	PAGE NO. 2 OF 9

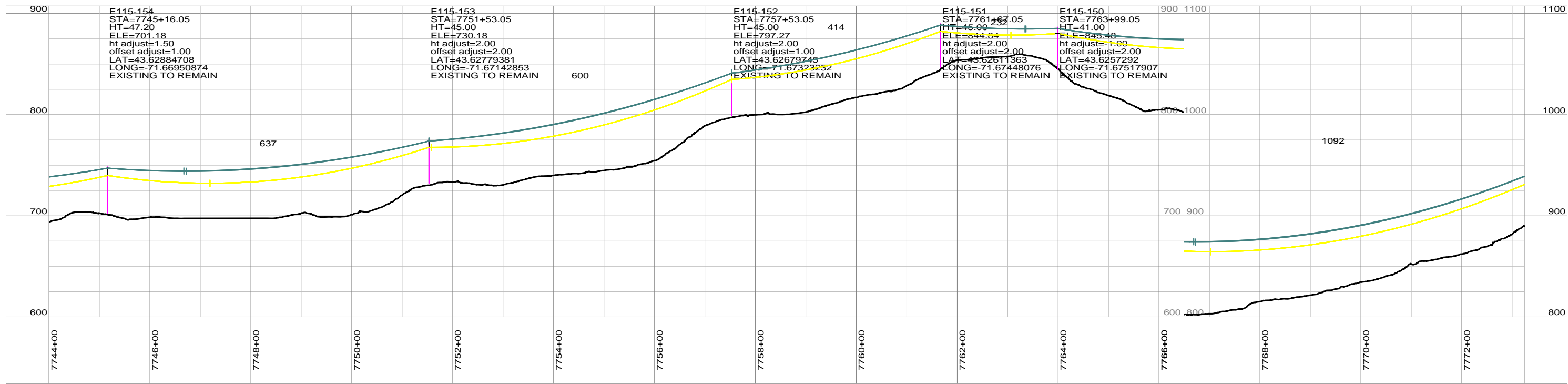
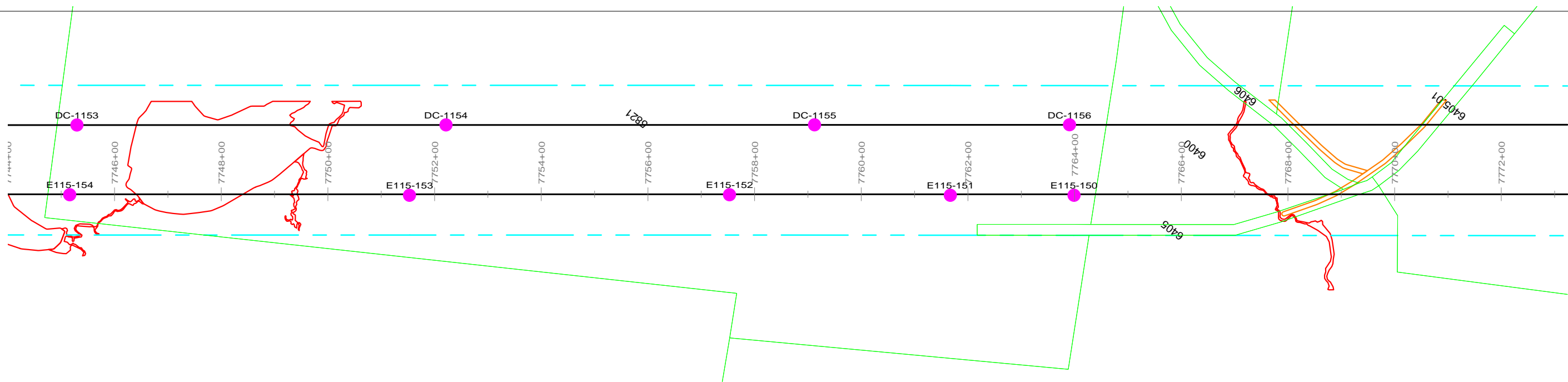


PRELIMINARY NOT FOR CONSTRUCTION

NOTES
1. REFER TO PROJECT MAPS FOR AERIAL MAPS AND ADDITIONAL ATTRIBUTES

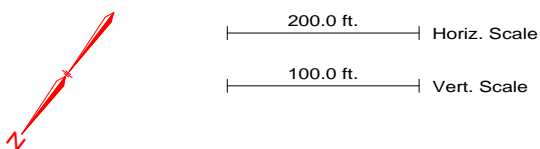



REVISION HISTORY				
A	10/06/15	ISSUED FOR PERMIT USE		
 THE NORTHERN PASS		NORTHERN PASS LLC		
		TITLE CONCEPTUAL PLAN & PROFILE RELOCATED 115 kV C2 E115 LINE		
BY	REV. NO.	DATE	SIZE	PAGE NO. 3 OF 9

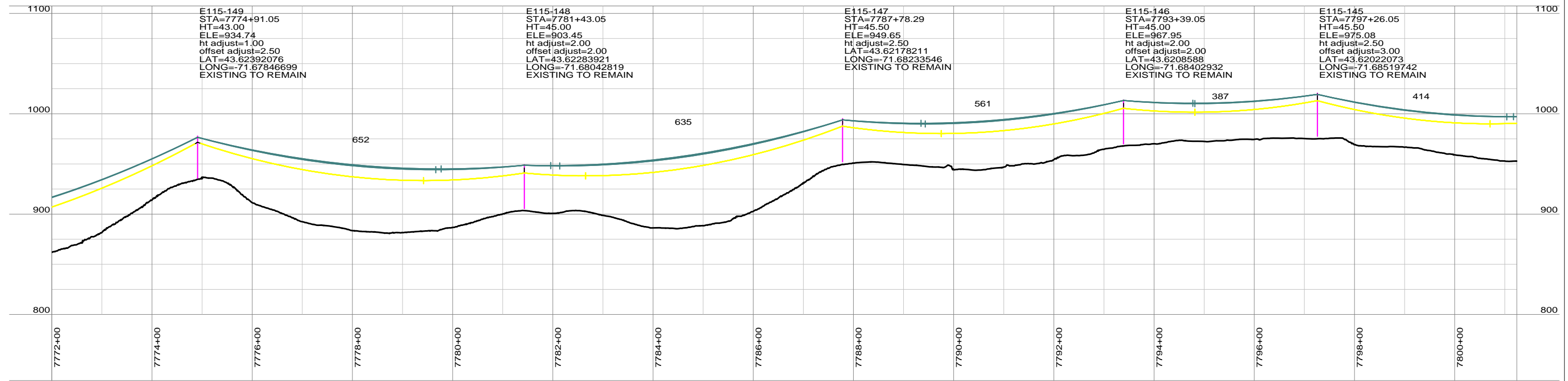
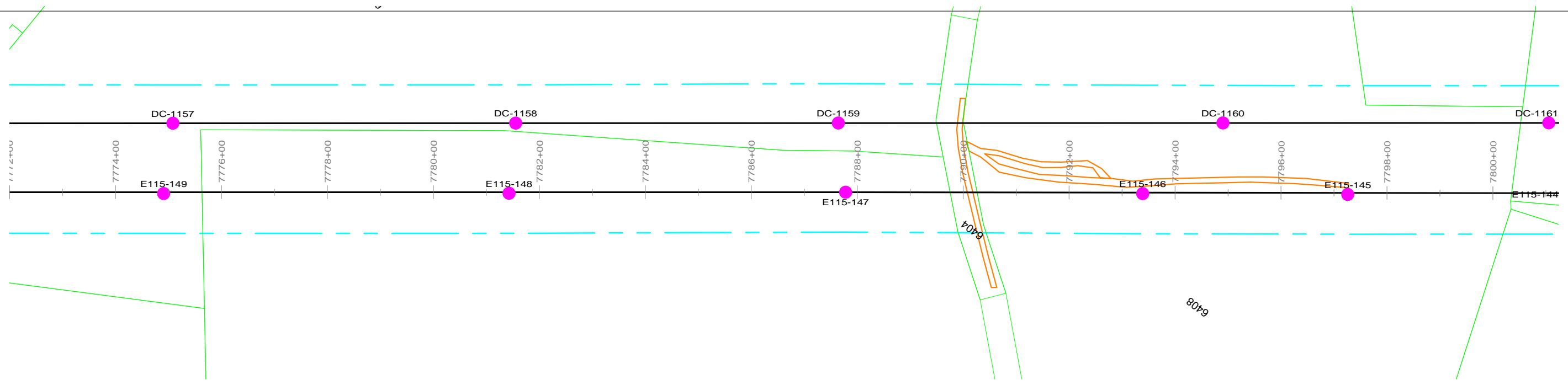


PRELIMINARY NOT FOR CONSTRUCTION

NOTES
1. REFER TO PROJECT MAPS FOR AERIAL MAPS AND ADDITIONAL ATTRIBUTES

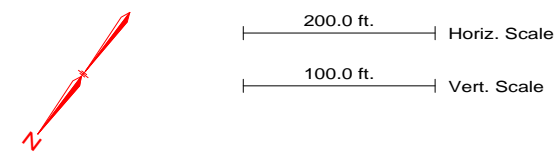



REVISION HISTORY				
A	10/06/15	ISSUED FOR PERMIT USE		
 THE NORTHERN PASS		NORTHERN PASS LLC TITLE: CONCEPTUAL PLAN & PROFILE RELOCATED 115 kV C2 E115 LINE		
BY	REV. NO.	DATE	SIZE	PAGE NO. 4 OF 9

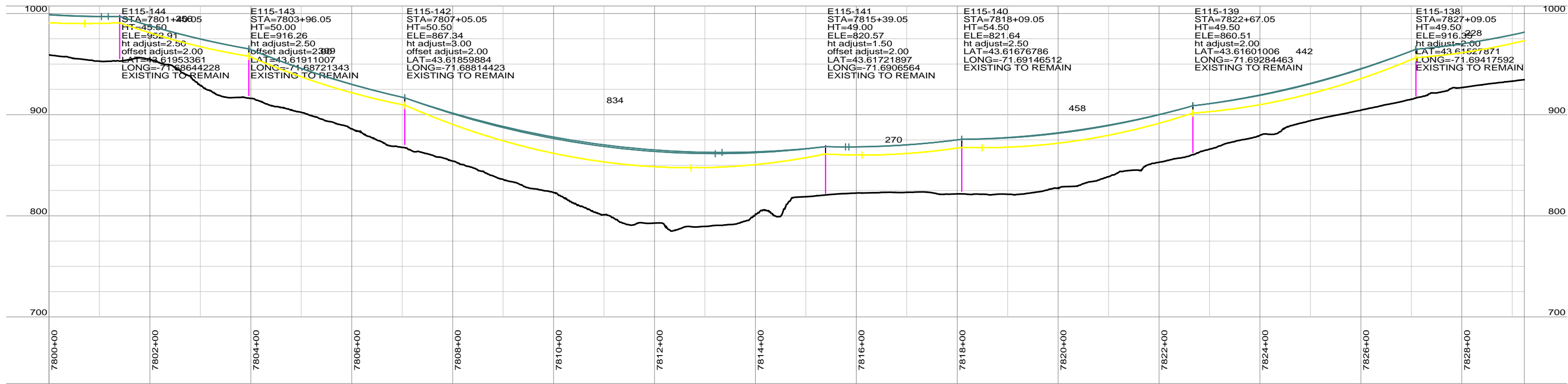
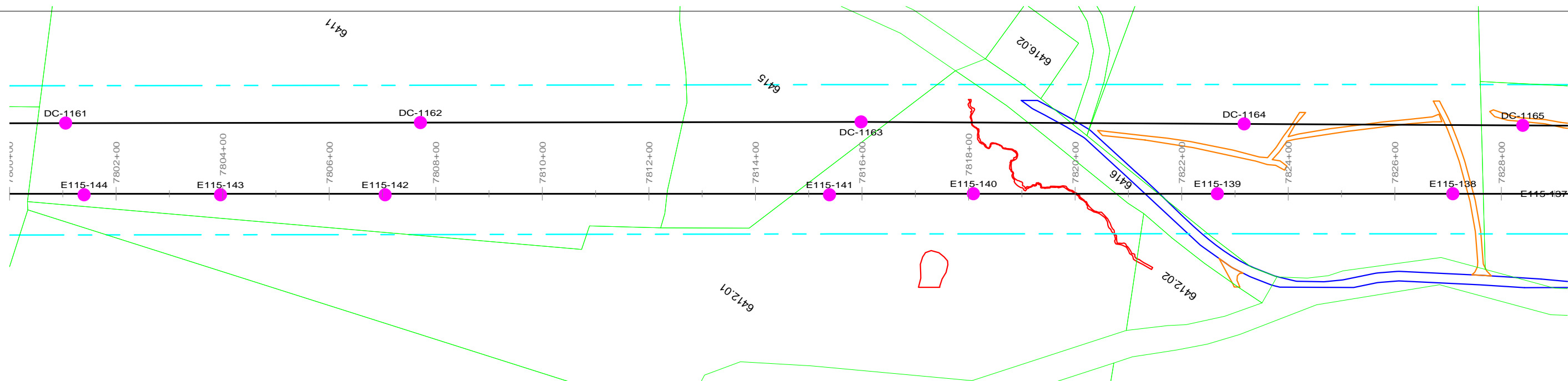


PRELIMINARY NOT FOR CONSTRUCTION

NOTES
1. REFER TO PROJECT MAPS FOR AERIAL MAPS AND ADDITIONAL ATTRIBUTES

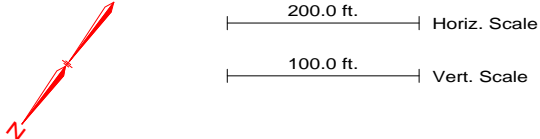



REVISION HISTORY				
A	10/06/15	ISSUED FOR PERMIT USE		
 THE NORTHERN PASS		NORTHERN PASS LLC		
		TITLE CONCEPTUAL PLAN & PROFILE RELOCATED 115 kV C2 E115 LINE		
BY	REV. NO.	DATE	SIZE	PAGE NO. 5 OF 9

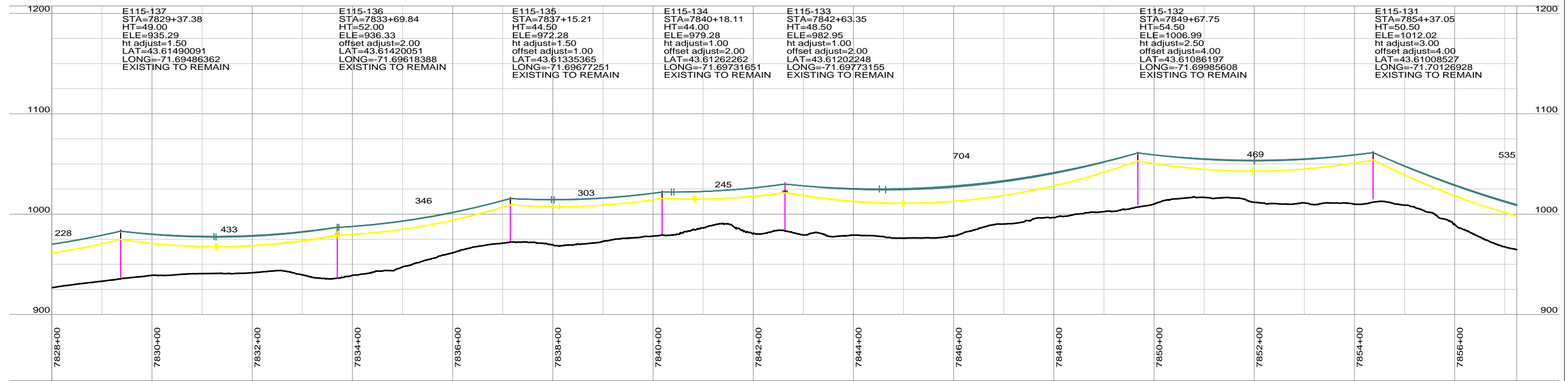
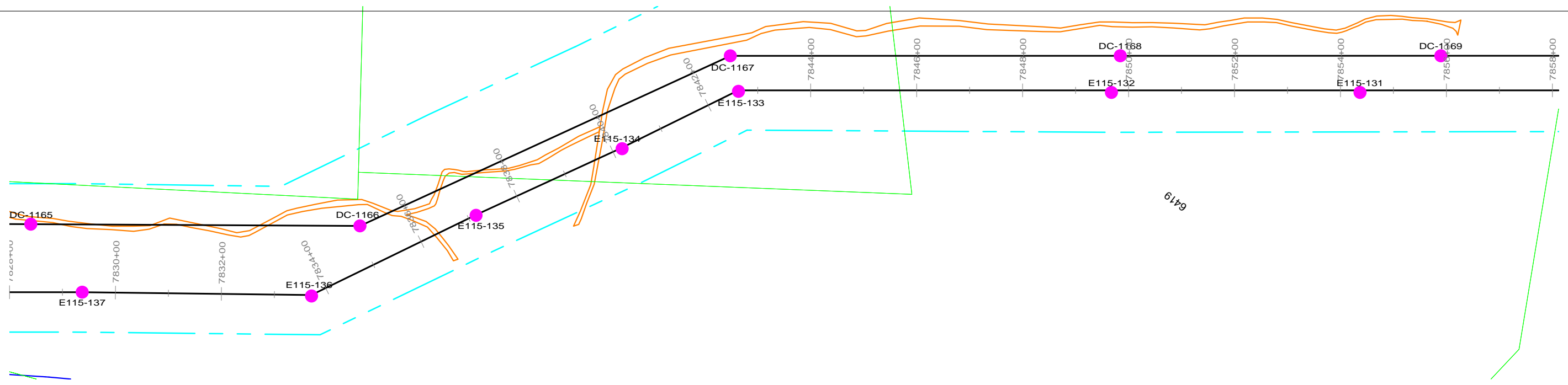


PRELIMINARY NOT FOR CONSTRUCTION

NOTES
1. REFER TO PROJECT MAPS FOR AERIAL MAPS AND ADDITIONAL ATTRIBUTES



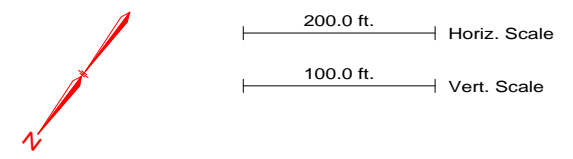
REVISION HISTORY				
A	10/06/15	ISSUED FOR PERMIT USE		
		NORTHERN PASS LLC		
		TITLE CONCEPTUAL PLAN & PROFILE RELOCATED 115 kV C2 E115 LINE		
BY	REV. NO.	DATE	SIZE	PAGE NO. 6 OF 9



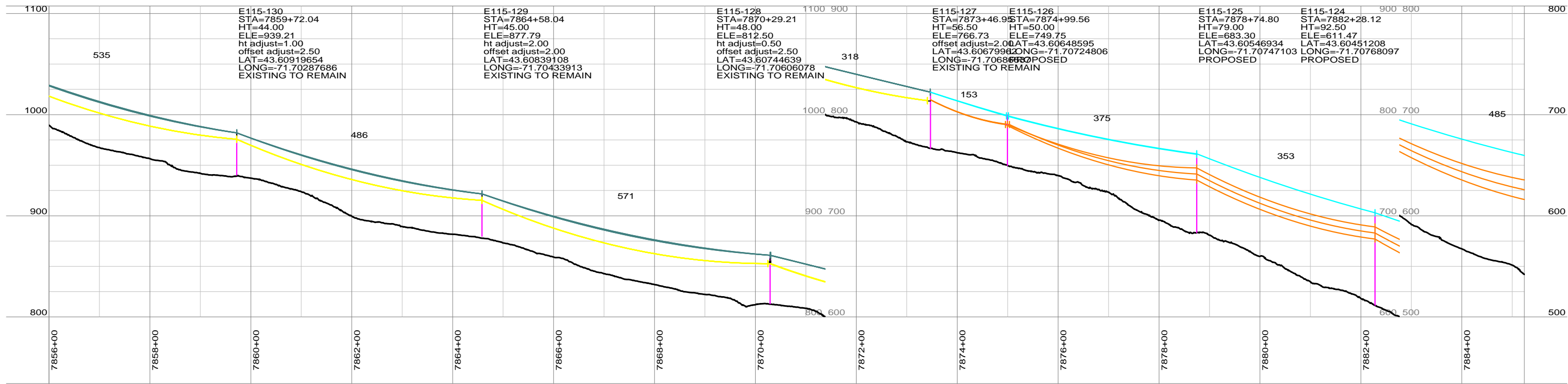
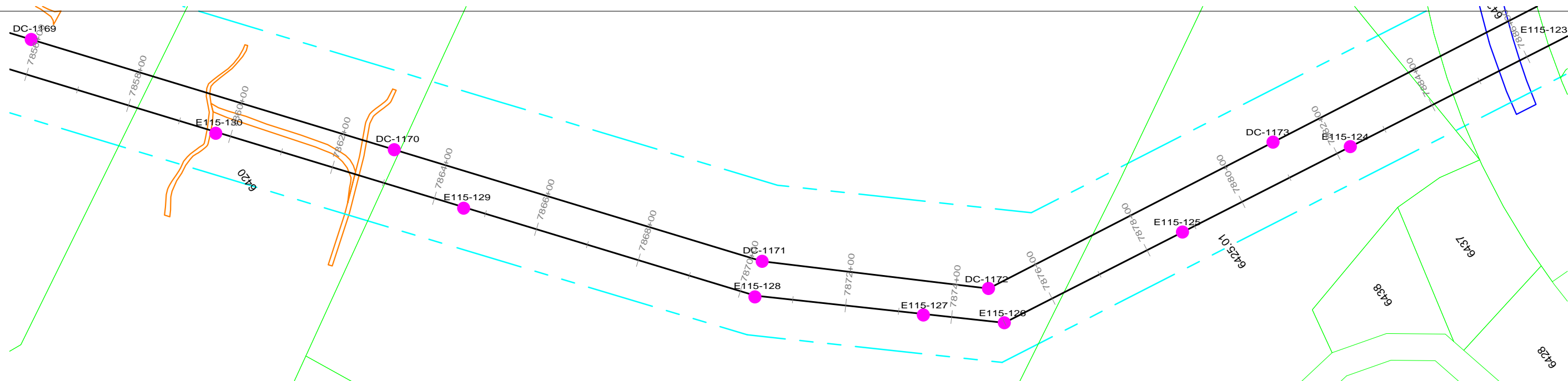
E115-137 STA=7829+37.38 HT=49.00 ELE=935.29 ht adjust=1.50 LAT=43.61490091 LONG=-71.69486362 EXISTING TO REMAIN	E115-136 STA=7833+69.84 HT=52.00 ELE=936.33 offset adjust=-2.00 LAT=43.61420051 LONG=-71.69618388 EXISTING TO REMAIN	E115-135 STA=7837+15.21 HT=44.50 ELE=972.28 ht adjust=1.50 offset adjust=1.00 LAT=43.61335365 LONG=-71.6977251 EXISTING TO REMAIN	E115-134 STA=7840+18.11 HT=44.00 ELE=979.28 ht adjust=1.00 offset adjust=2.00 LAT=43.61262262 LONG=-71.69731651 EXISTING TO REMAIN	E115-133 STA=7842+63.35 HT=48.50 ELE=982.95 ht adjust=1.00 offset adjust=2.00 LAT=43.61202248 LONG=-71.69773155 EXISTING TO REMAIN	E115-132 STA=7849+67.75 HT=54.50 ELE=1006.99 ht adjust=2.50 offset adjust=4.00 LAT=43.61086197 LONG=-71.69985608 EXISTING TO REMAIN	E115-131 STA=7854+37.05 HT=50.50 ELE=1012.02 ht adjust=3.00 offset adjust=4.00 LAT=43.61008527 LONG=-71.70126928 EXISTING TO REMAIN
--	---	---	--	--	---	---

PRELIMINARY NOT FOR CONSTRUCTION

NOTES
1. REFER TO PROJECT MAPS FOR AERIAL MAPS AND ADDITIONAL ATTRIBUTES

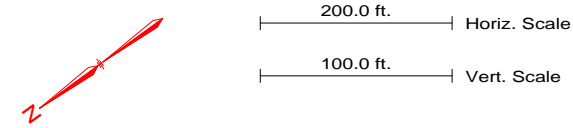



REVISION HISTORY				
A	10/06/15	ISSUED FOR PERMIT USE		
THE NORTHERN PASS		NORTHERN PASS LLC		
		TITLE CONCEPTUAL PLAN & PROFILE RELOCATED 115 kV C2 E115 LINE		
BY	REV. NO.	DATE	SIZE	PAGE NO. 7 OF 9

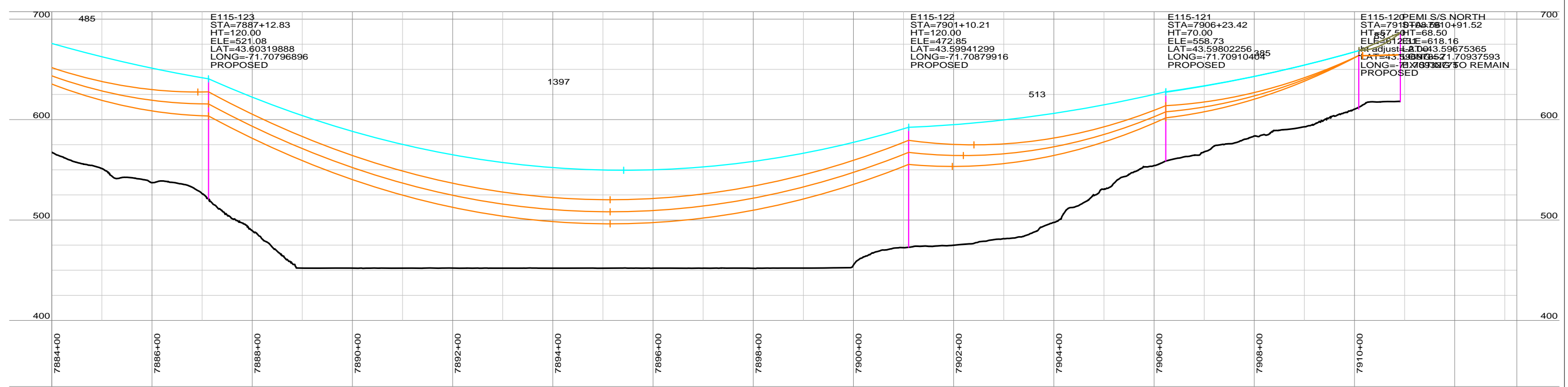
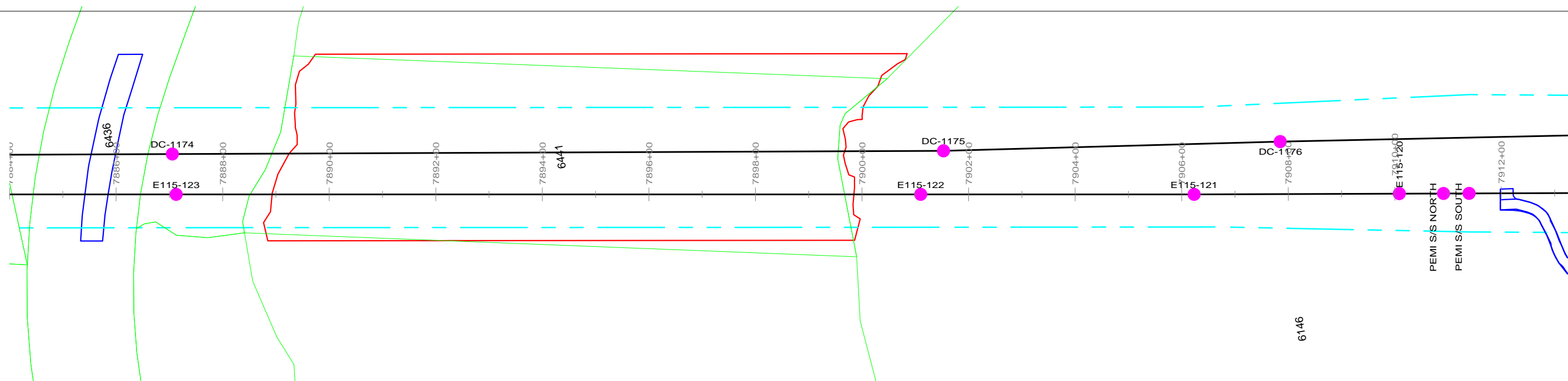


PRELIMINARY NOT FOR CONSTRUCTION

NOTES
1. REFER TO PROJECT MAPS FOR AERIAL MAPS AND ADDITIONAL ATTRIBUTES



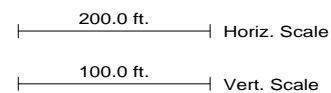
REVISION HISTORY					
A	10/06/15	ISSUED FOR PERMIT USE			
 THE NORTHERN PASS		NORTHERN PASS LLC TITLE: CONCEPTUAL PLAN & PROFILE RELOCATED 115 kV C2 E115 LINE			
		BY	REV. NO.	DATE	SIZE




PRELIMINARY NOT FOR CONSTRUCTION

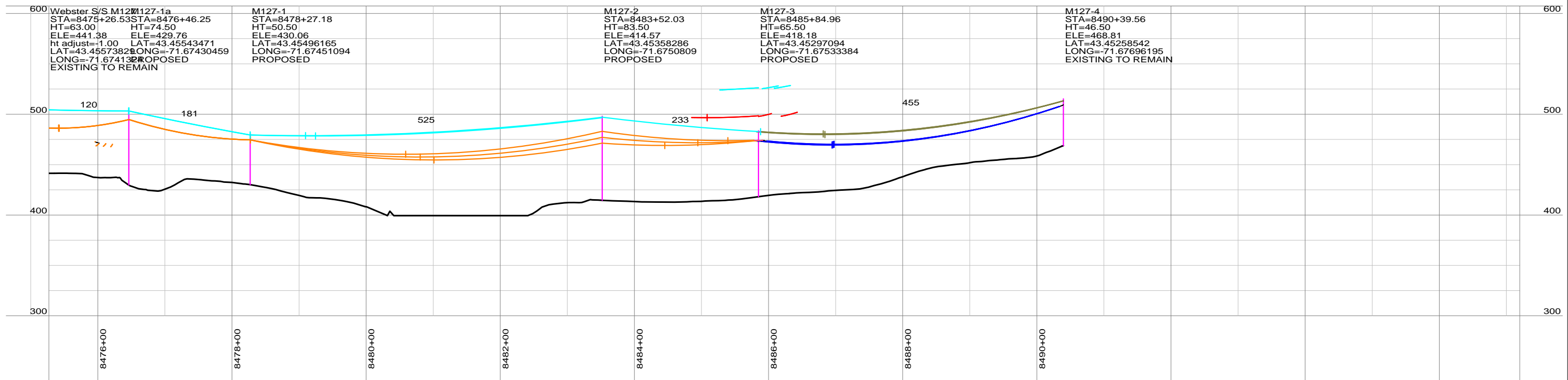
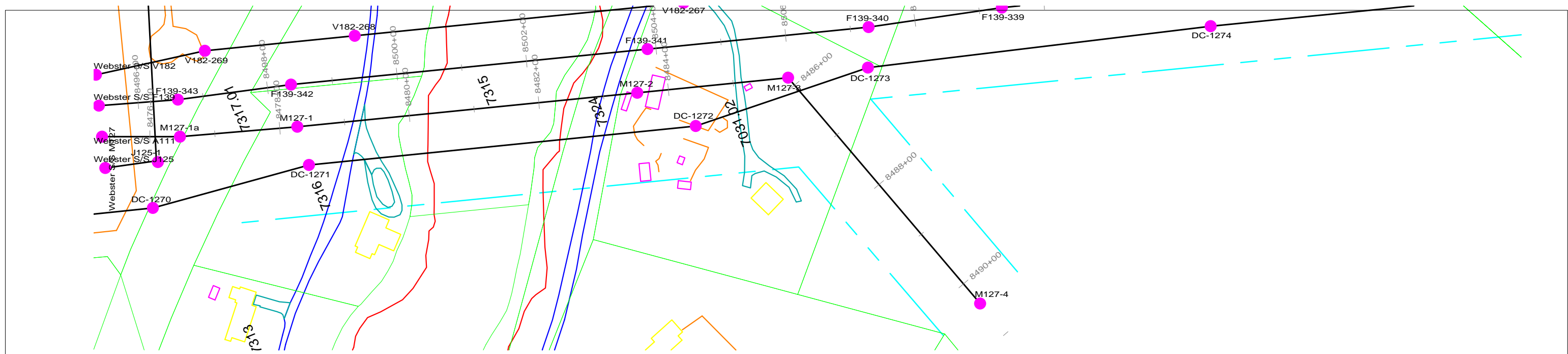
NOTES

1. REFER TO PROJECT MAPS FOR AERIAL MAPS AND ADDITIONAL ATTRIBUTES



REVISION HISTORY				
A	10/06/15	ISSUED FOR PERMIT USE		
		NORTHERN PASS LLC		
		TITLE CONCEPTUAL PLAN & PROFILE RELOCATED 115 kV C2 E115 LINE		
BY	REV. NO.	DATE	SIZE	PAGE NO. 9 OF 9

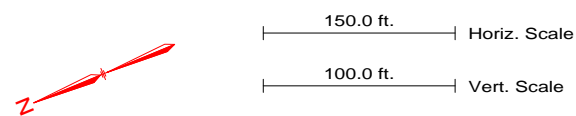
RELOCATED 115 KV
M127 LINE



PRELIMINARY NOT FOR CONSTRUCTION

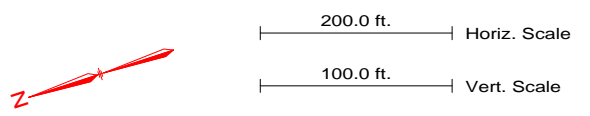
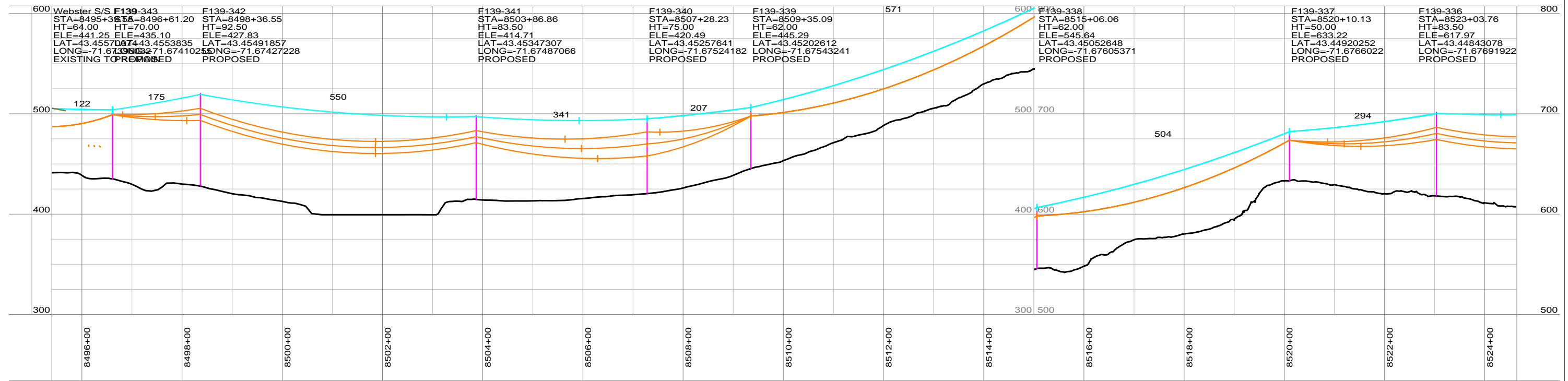
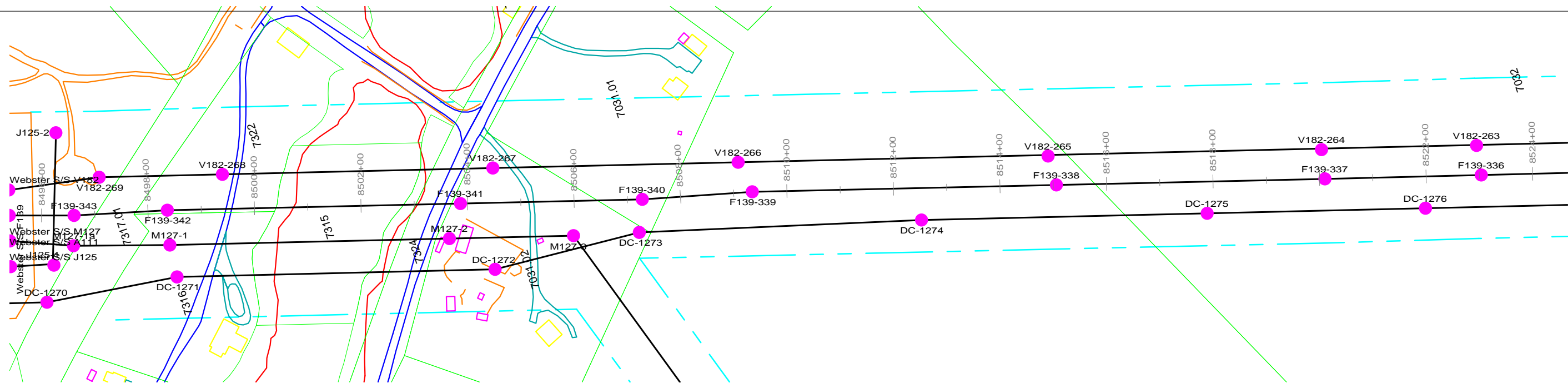
NOTES

1. REFER TO PROJECT MAPS FOR AERIAL MAPS AND ADDITIONAL ATTRIBUTES



REVISION HISTORY				
A	10/06/15	ISSUED FOR PERMIT USE		
		NORTHERN PASS LLC		
		TITLE CONCEPTUAL PLAN & PROFILE RELOCATED 115 kV C2 M127 LINE		
BY	REV. NO.	DATE	SIZE	PAGE NO. 1 OF 1

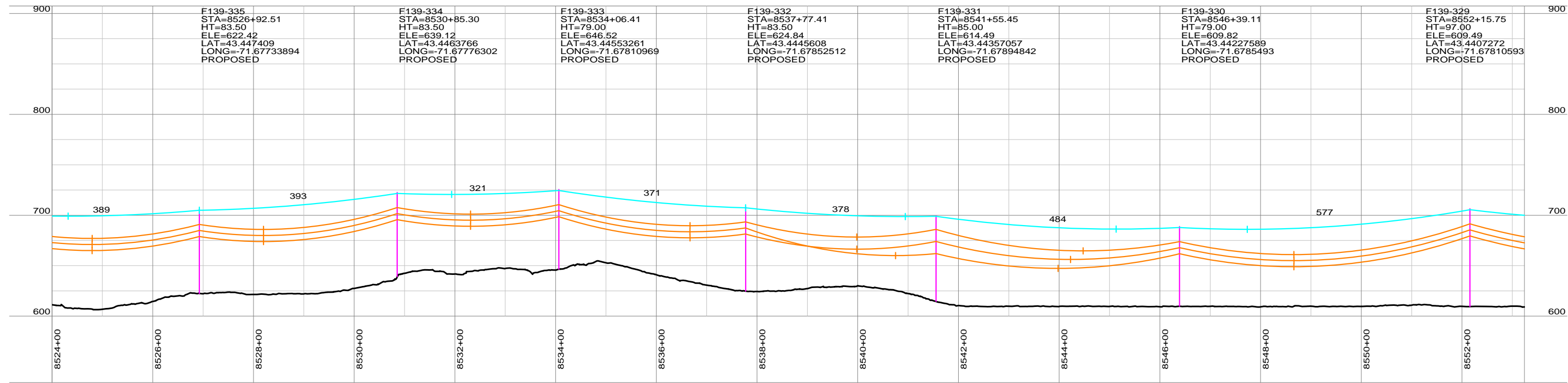
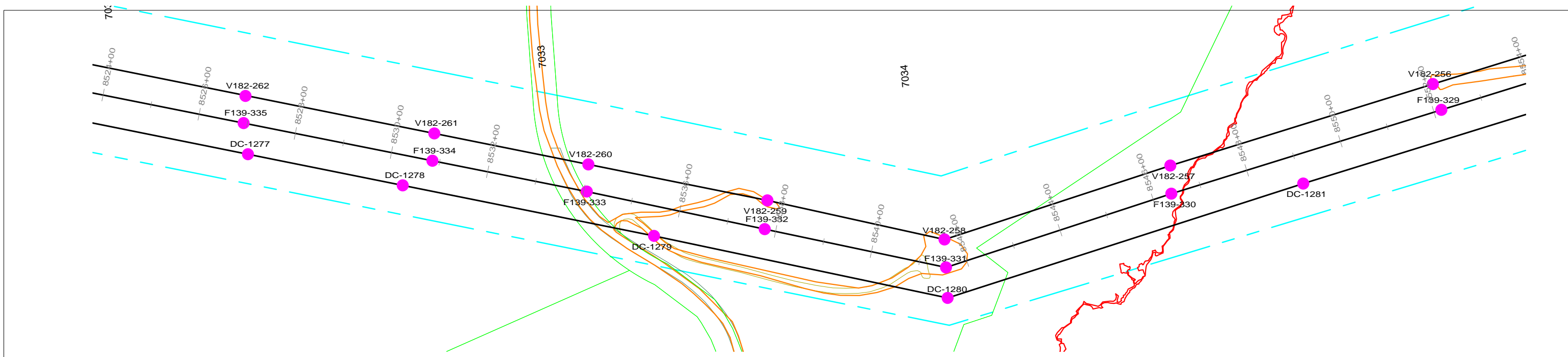
RELOCATED 115 KV
F139 LINE



PRELIMINARY NOT FOR CONSTRUCTION

NOTES
1. REFER TO PROJECT MAPS FOR AERIAL MAPS AND ADDITIONAL ATTRIBUTES

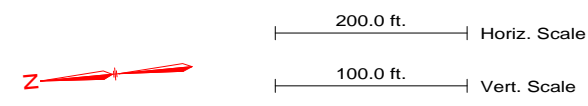
REVISION HISTORY				
A	10/06/15	ISSUED FOR PERMIT USE		
		NORTHERN PASS LLC TITLE: CONCEPTUAL PLAN & PROFILE RELOCATED 115 kV C2 F139 LINE		
		BY	REV. NO.	DATE
		SIZE	PAGE NO.	1 OF 10




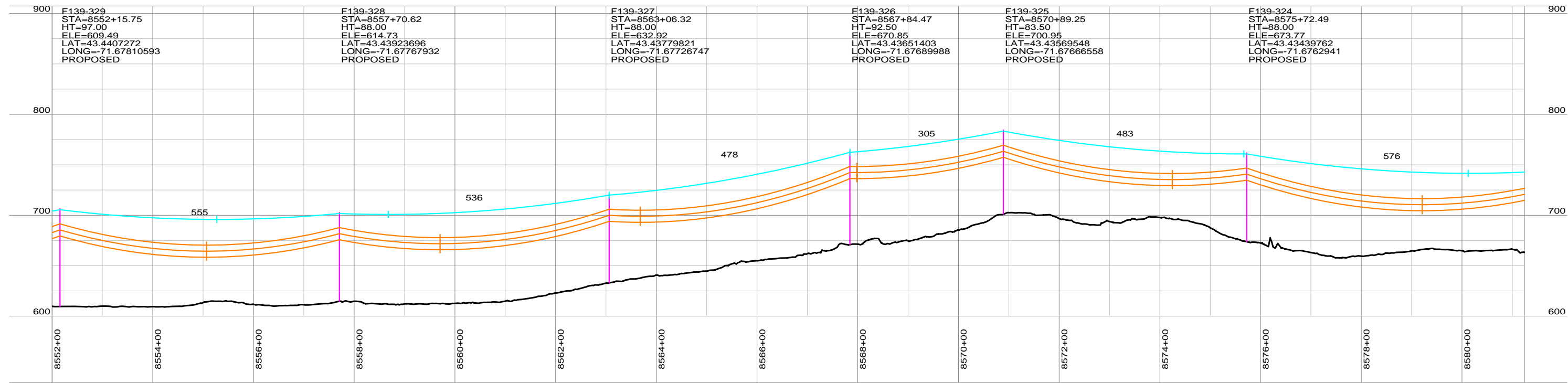
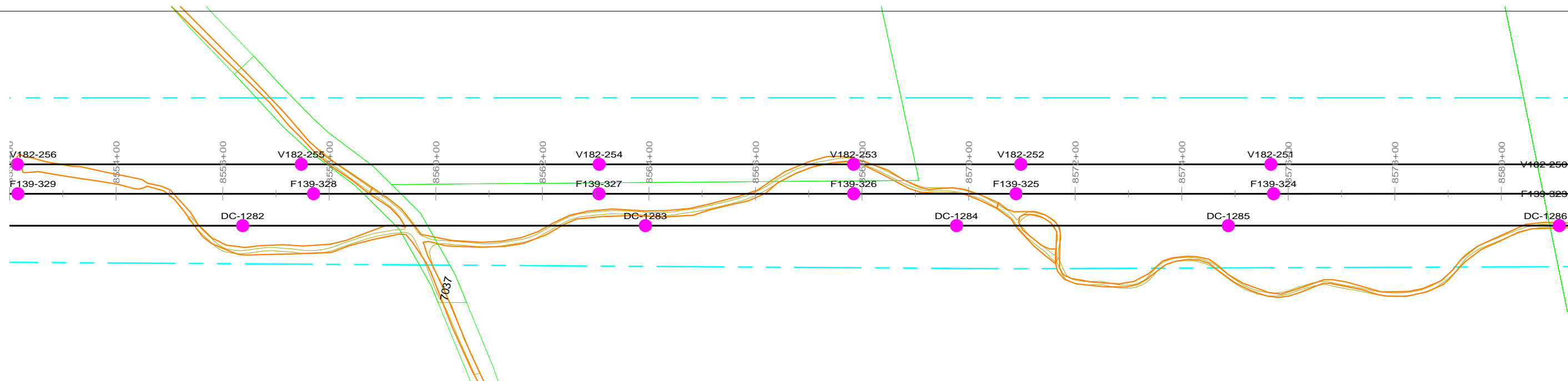
F139-335 STA=8526+92.51 HT=83.50 ELE=622.42 LAT=43.447409 LONG=-71.67733894 PROPOSED	F139-334 STA=8530+85.30 HT=83.50 ELE=639.12 LAT=43.4463766 LONG=-71.67776302 PROPOSED	F139-333 STA=8534+06.41 HT=79.00 ELE=646.52 LAT=43.44553261 LONG=-71.67810969 PROPOSED	F139-332 STA=8537+77.41 HT=83.50 ELE=624.84 LAT=43.4445608 LONG=-71.67852512 PROPOSED	F139-331 STA=8541+55.45 HT=85.00 ELE=614.49 LAT=43.44357057 LONG=-71.67894842 PROPOSED	F139-330 STA=8546+39.11 HT=79.00 ELE=609.82 LAT=43.44227589 LONG=-71.6785493 PROPOSED	F139-329 STA=8552+15.75 HT=97.00 ELE=609.49 LAT=43.4407272 LONG=-71.67810593 PROPOSED
--	---	--	---	--	---	---

PRELIMINARY NOT FOR CONSTRUCTION

NOTES
1. REFER TO PROJECT MAPS FOR AERIAL MAPS AND ADDITIONAL ATTRIBUTES



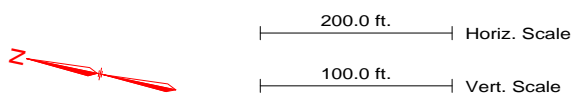
REVISION HISTORY				
A	10/06/15	ISSUED FOR PERMIT USE		
 THE NORTHERN PASS		NORTHERN PASS LLC		
		TITLE CONCEPTUAL PLAN & PROFILE RELOCATED 115 kV C2 F139 LINE		
BY	REV. NO.	DATE	SIZE	PAGE NO. 2 OF 10




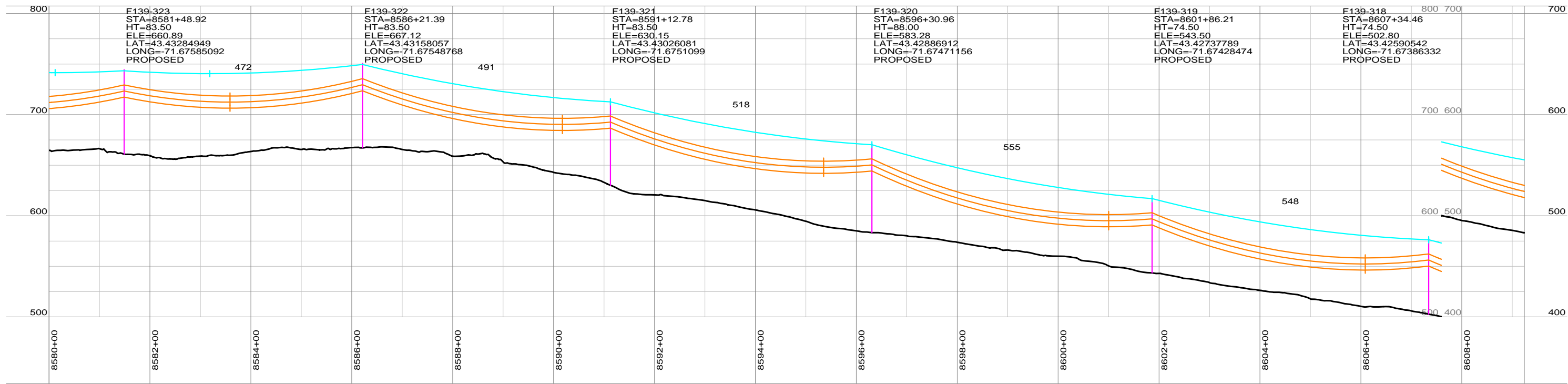
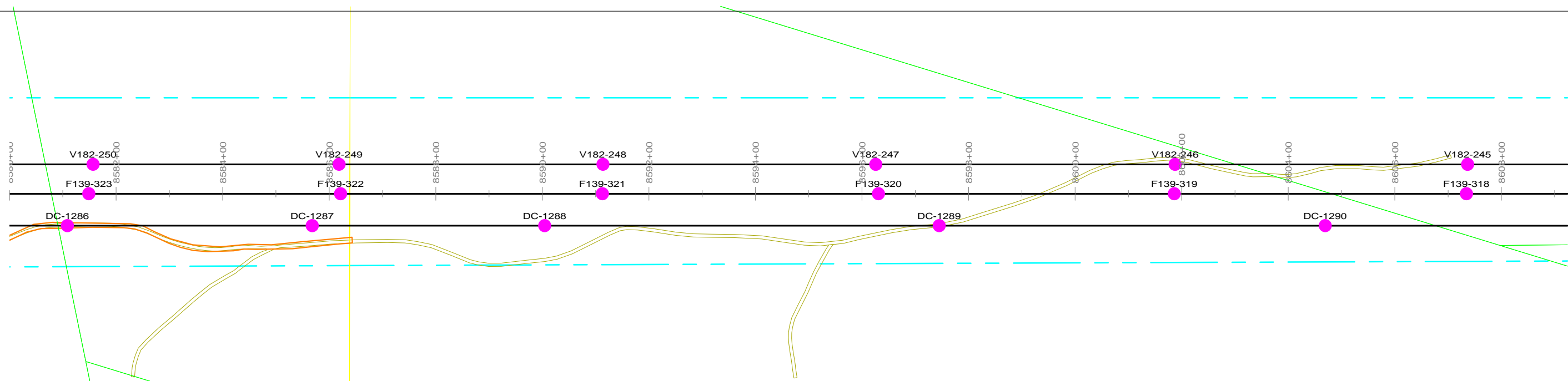
F139-329 STA=8552+15.75 HT=97.00 ELE=609.49 LAT=43.4407272 LONG=-71.67810593 PROPOSED	F139-328 STA=8557+70.62 HT=88.00 ELE=614.73 LAT=43.43923696 LONG=-71.67767932 PROPOSED	F139-327 STA=8563+06.32 HT=88.00 ELE=632.92 LAT=43.43779821 LONG=-71.67726747 PROPOSED	F139-326 STA=8567+84.47 HT=92.50 ELE=670.85 LAT=43.43651403 LONG=-71.67689988 PROPOSED	F139-325 STA=8570+89.25 HT=83.50 ELE=700.95 LAT=43.43569548 LONG=-71.67666558 PROPOSED	F139-324 STA=8575+72.49 HT=88.00 ELE=673.77 LAT=43.43439762 LONG=-71.6762941 PROPOSED
---	--	--	--	--	---

PRELIMINARY NOT FOR CONSTRUCTION

NOTES
 1. REFER TO PROJECT MAPS FOR AERIAL MAPS AND ADDITIONAL ATTRIBUTES

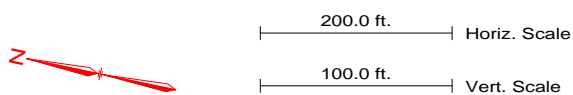



REVISION HISTORY				
A	10/06/15	ISSUED FOR PERMIT USE		
 THE NORTHERN PASS		NORTHERN PASS LLC TITLE: CONCEPTUAL PLAN & PROFILE RELOCATED 115 kV C2 F139 LINE		
BY	REV. NO.	DATE	SIZE	PAGE NO. 3 OF 10

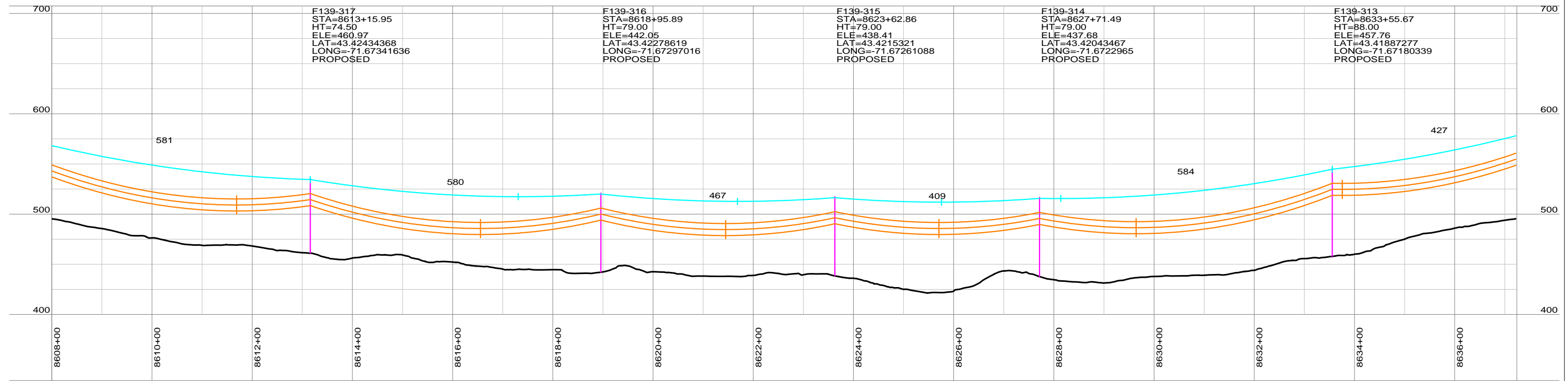
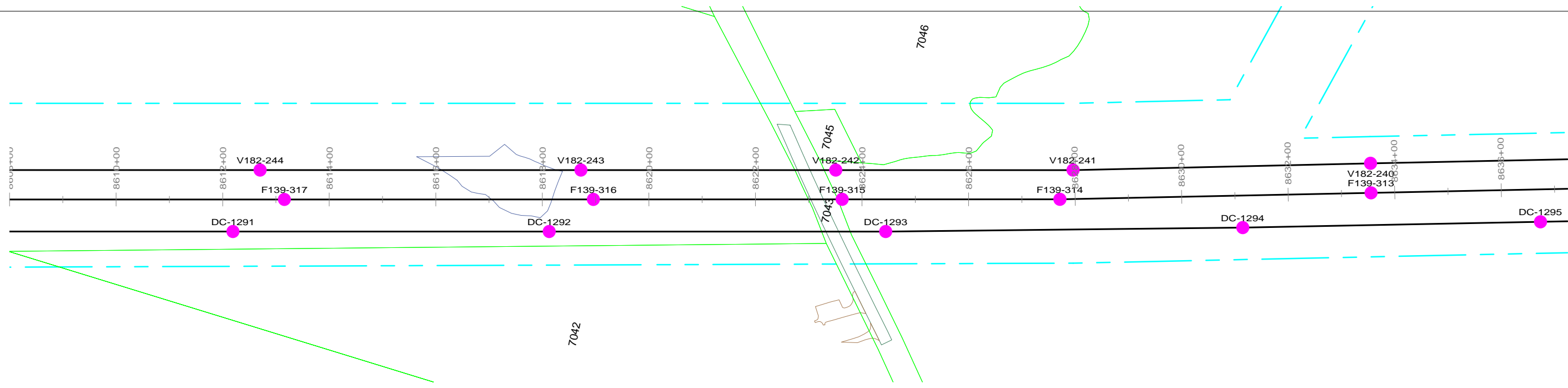


PRELIMINARY NOT FOR CONSTRUCTION

NOTES
1. REFER TO PROJECT MAPS FOR AERIAL MAPS AND ADDITIONAL ATTRIBUTES

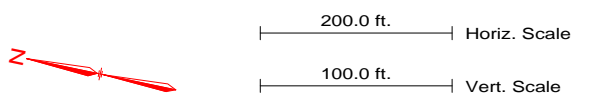


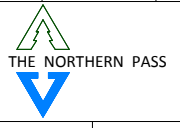
REVISION HISTORY				
A	10/06/15	ISSUED FOR PERMIT USE		
 THE NORTHERN PASS		NORTHERN PASS LLC		
		TITLE CONCEPTUAL PLAN & PROFILE RELOCATED 115 kV C2 F139 LINE		
BY	REV. NO.	DATE	SIZE	PAGE NO. 4 OF 10

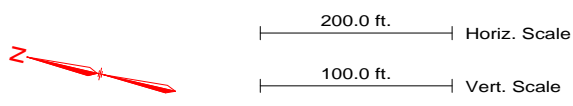
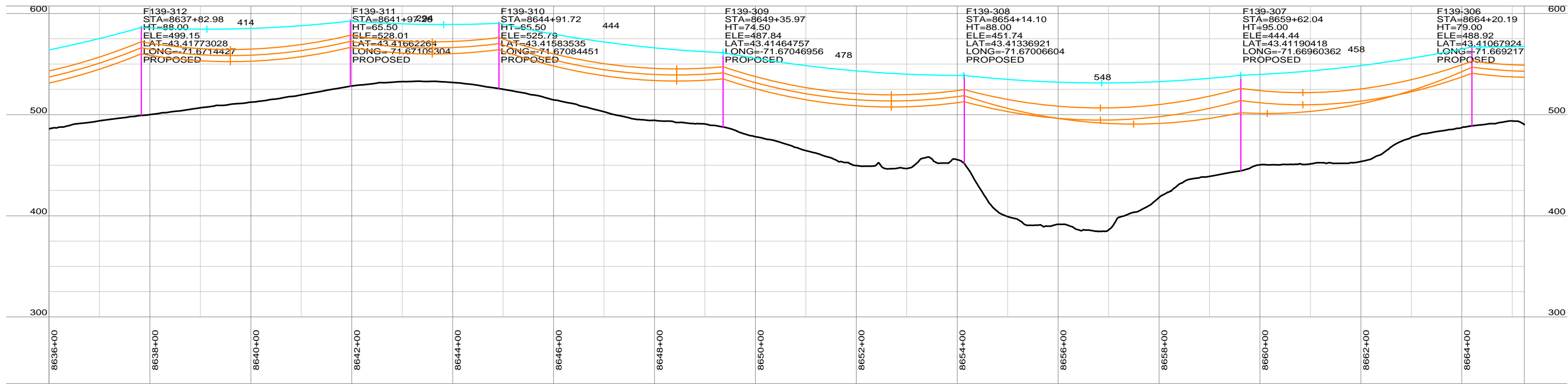
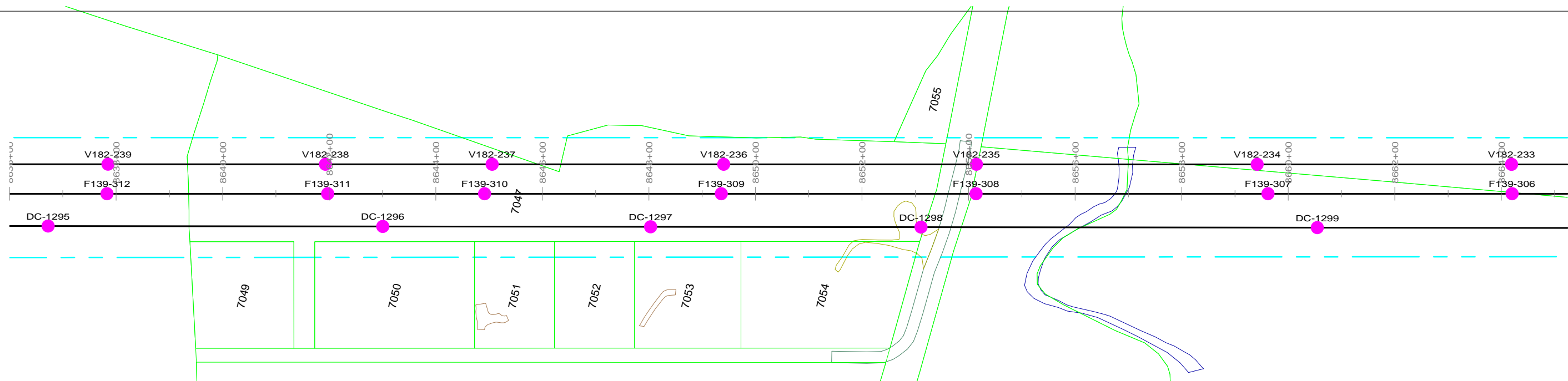


PRELIMINARY NOT FOR CONSTRUCTION

NOTES
1. REFER TO PROJECT MAPS FOR AERIAL MAPS AND ADDITIONAL ATTRIBUTES



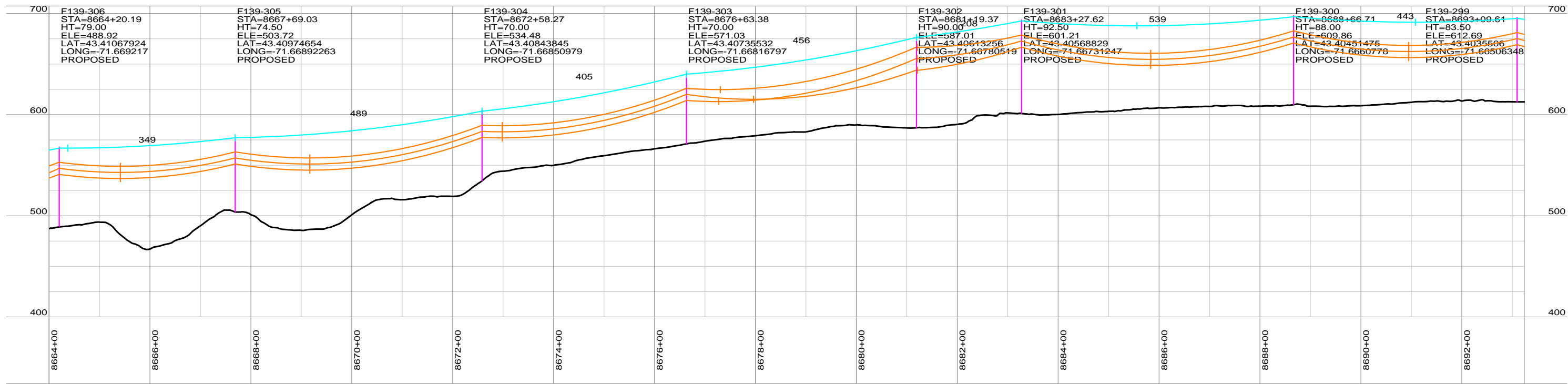
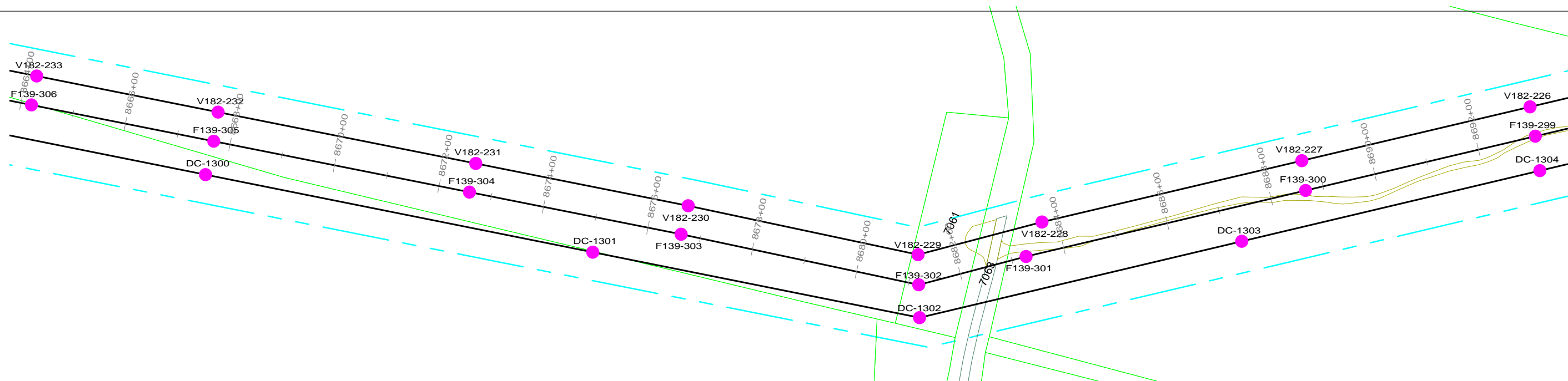
REVISION HISTORY				
A	10/06/15	ISSUED FOR PERMIT USE		
		NORTHERN PASS LLC		
		TITLE CONCEPTUAL PLAN & PROFILE RELOCATED 115 kV C2 F139 LINE		
BY	REV. NO.	DATE	SIZE	PAGE NO. 5 OF 10



PRELIMINARY NOT FOR CONSTRUCTION

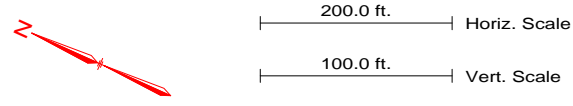
NOTES
1. REFER TO PROJECT MAPS FOR AERIAL MAPS AND ADDITIONAL ATTRIBUTES

REVISION HISTORY				
A	10/06/15	ISSUED FOR PERMIT USE		
		NORTHERN PASS LLC TITLE: CONCEPTUAL PLAN & PROFILE RELOCATED 115 kV C2 F139 LINE		
		BY	REV. NO.	DATE
		SIZE	PAGE NO.	6 OF 10

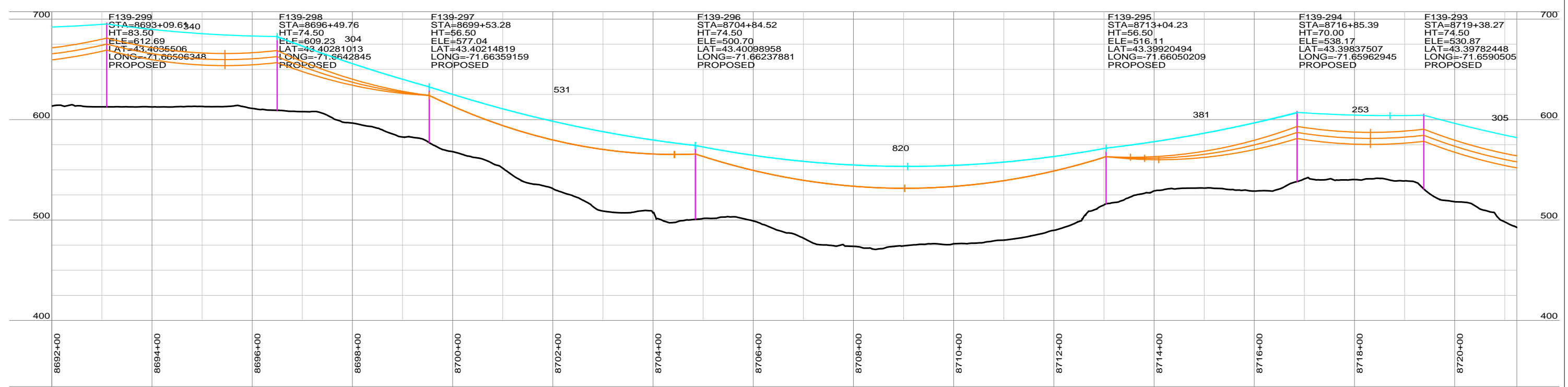
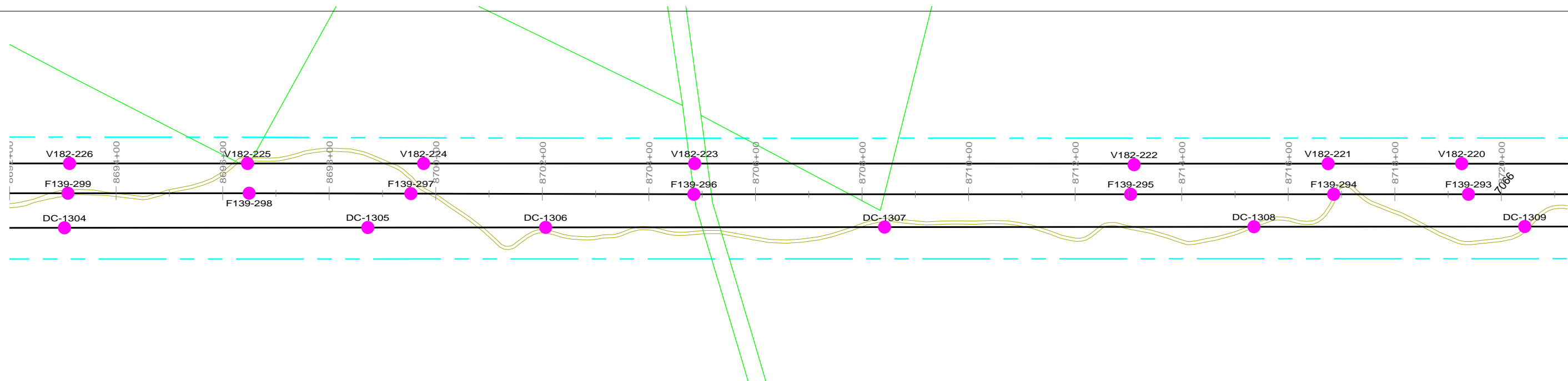


PRELIMINARY NOT FOR CONSTRUCTION

NOTES
1. REFER TO PROJECT MAPS FOR AERIAL MAPS AND ADDITIONAL ATTRIBUTES

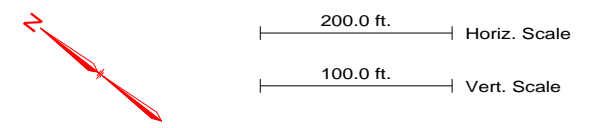



REVISION HISTORY				
A	10/06/15	ISSUED FOR PERMIT USE		
		NORTHERN PASS LLC TITLE: CONCEPTUAL PLAN & PROFILE RELOCATED 115 kV C2 F139 LINE		
		BY	REV. NO.	DATE
		SIZE	PAGE NO.	7 OF 10

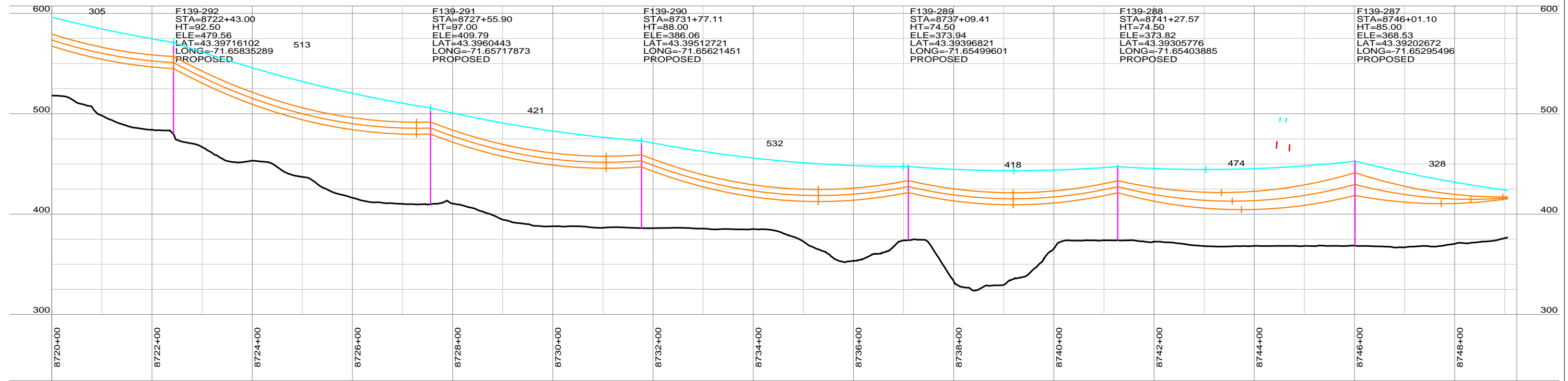
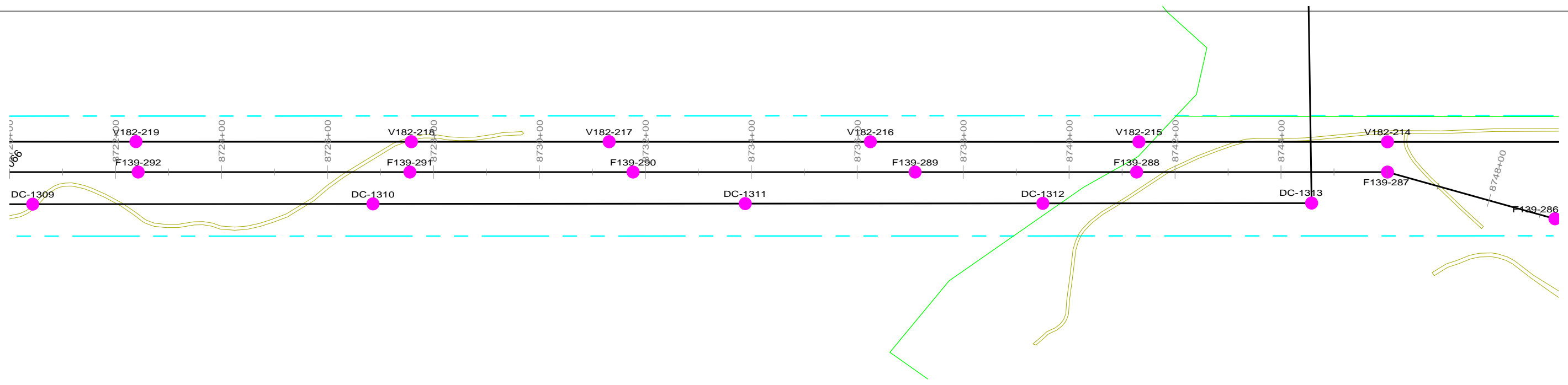


PRELIMINARY NOT FOR CONSTRUCTION

NOTES
1. REFER TO PROJECT MAPS FOR AERIAL MAPS AND ADDITIONAL ATTRIBUTES

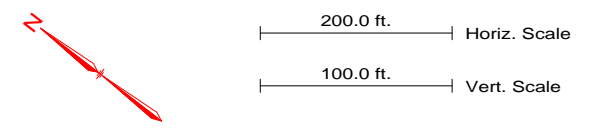



REVISION HISTORY				
A	10/06/15	ISSUED FOR PERMIT USE		
 THE NORTHERN PASS		NORTHERN PASS LLC TITLE: CONCEPTUAL PLAN & PROFILE RELOCATED 115 kV C2 F139 LINE		
BY	REV. NO.	DATE	SIZE	PAGE NO. 8 OF 10


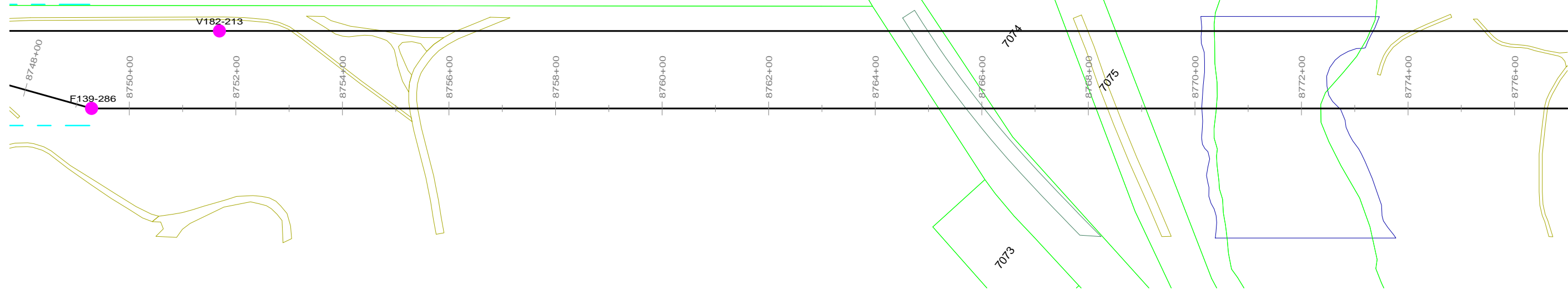


PRELIMINARY NOT FOR CONSTRUCTION

NOTES
1. REFER TO PROJECT MAPS FOR AERIAL MAPS AND ADDITIONAL ATTRIBUTES

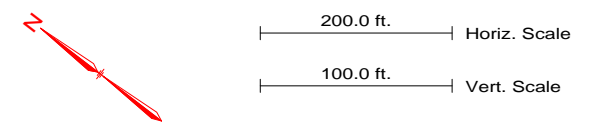


REVISION HISTORY				
A	10/06/15	ISSUED FOR PERMIT USE		
 THE NORTHERN PASS		NORTHERN PASS LLC TITLE: CONCEPTUAL PLAN & PROFILE RELOCATED 115 kV C2 F139 LINE		
BY	REV. NO.	DATE	SIZE	PAGE NO. 9 OF 10

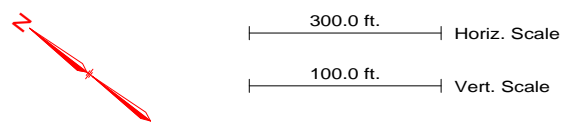
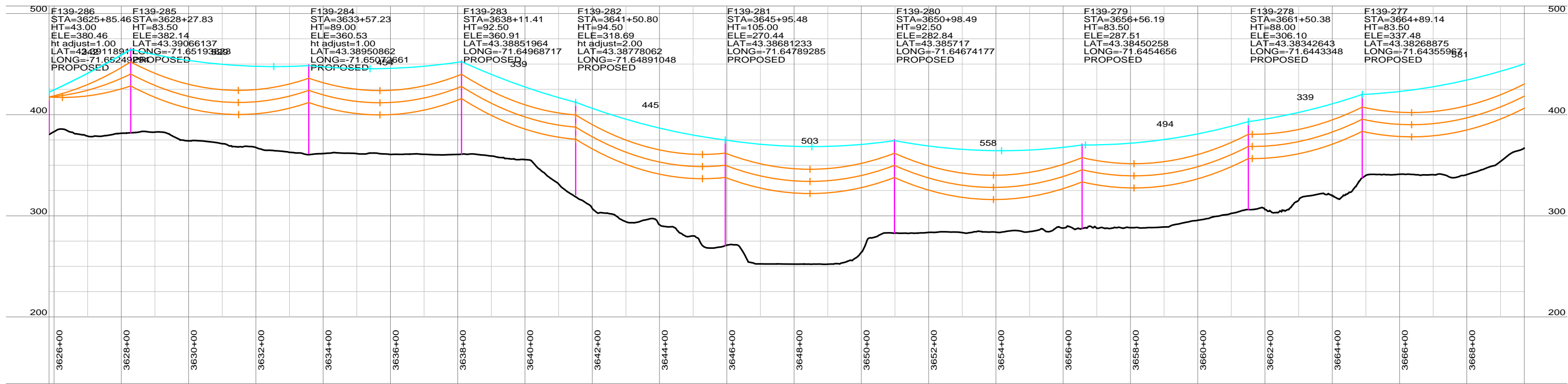
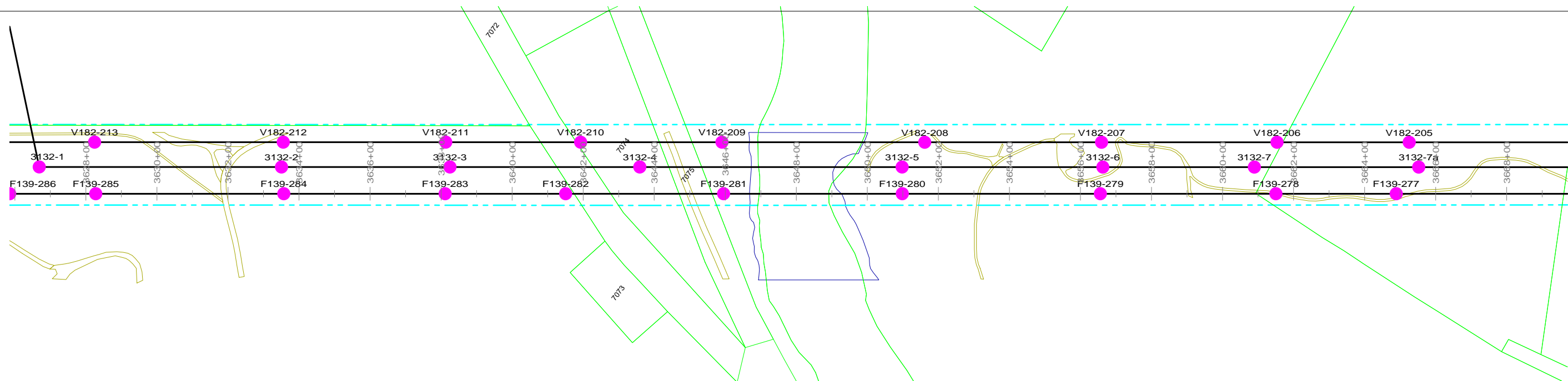


PRELIMINARY NOT FOR CONSTRUCTION

NOTES
1. REFER TO PROJECT MAPS FOR AERIAL MAPS AND ADDITIONAL ATTRIBUTES




REVISION HISTORY				
A	10/06/15	ISSUED FOR PERMIT USE		
		NORTHERN PASS LLC		
		TITLE CONCEPTUAL PLAN & PROFILE RELOCATED 115 kV C2 F139 LINE		
BY	REV. NO.	DATE	SIZE	PAGE NO. 10 OF 10

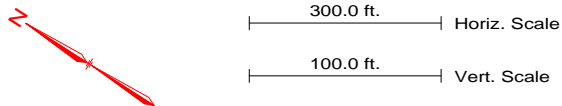
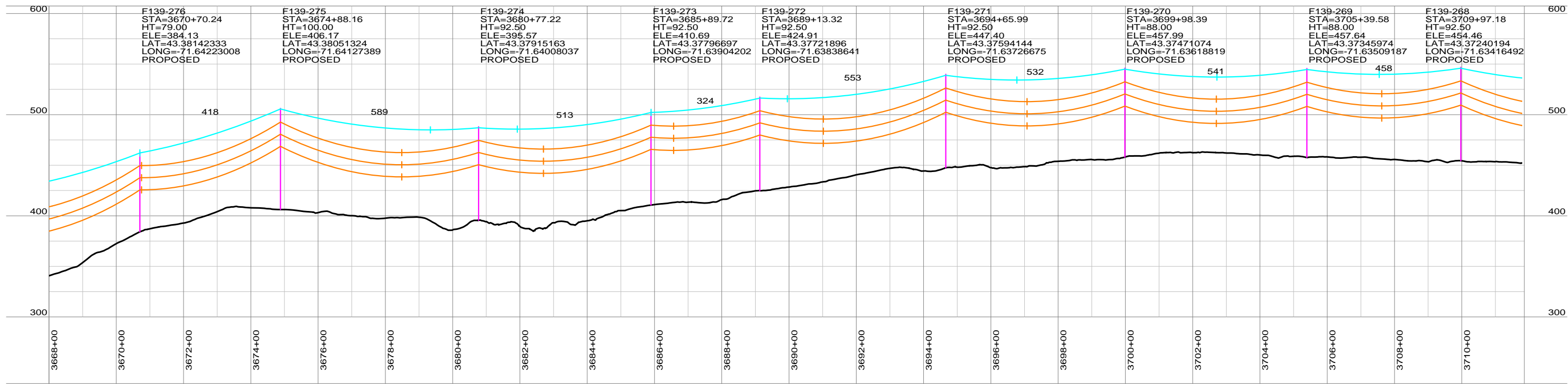
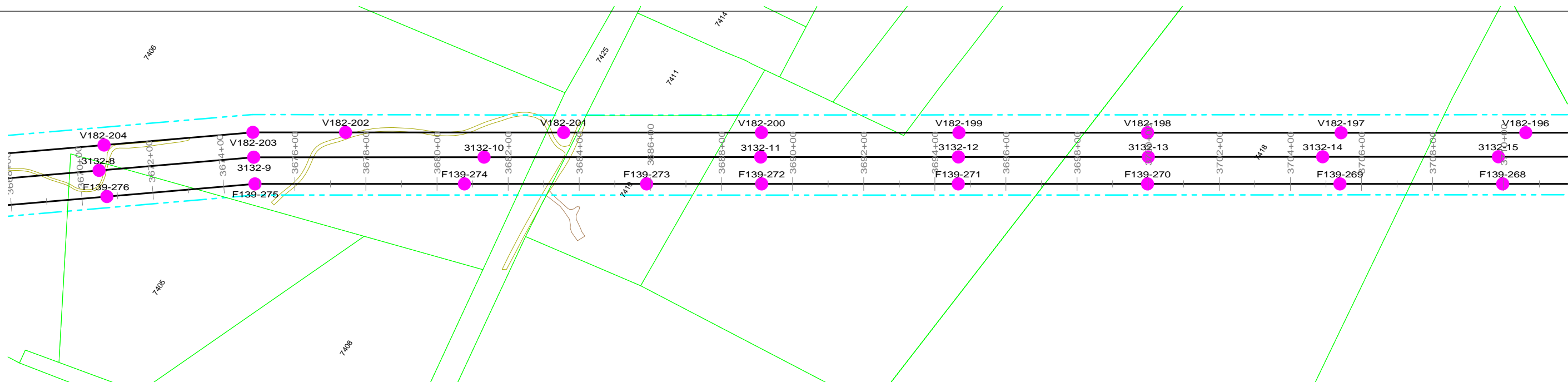


PRELIMINARY NOT FOR CONSTRUCTION

NOTES


1. REFER TO PROJECT MAPS FOR AERIAL MAPS AND ADDITIONAL ATTRIBUTES

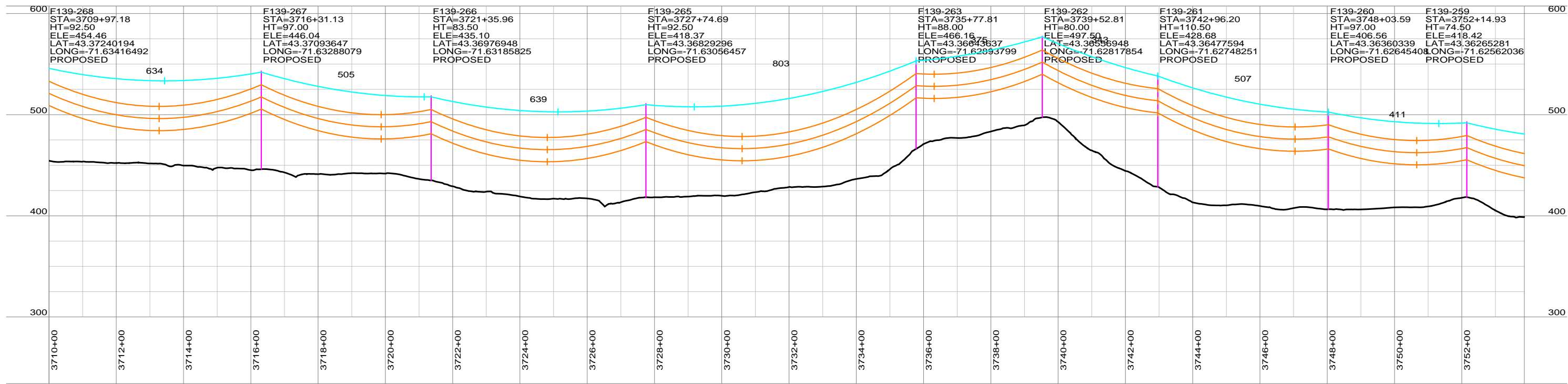
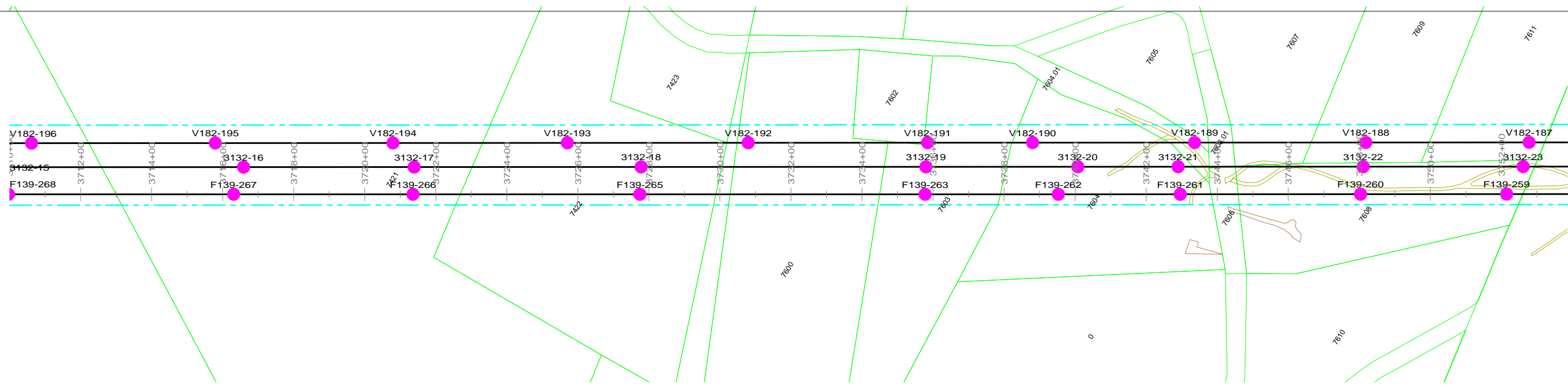
REVISION HISTORY				
A	10/06/15	ISSUED FOR PERMIT USE		
 THE NORTHERN PASS		NORTHERN PASS LLC		
		TITLE CONCEPTUAL PLAN & PROFILE RELOCATED 115 kV S1 F139 LINE		
BY	REV. NO.	DATE	SIZE	PAGE NO. 1 OF 12



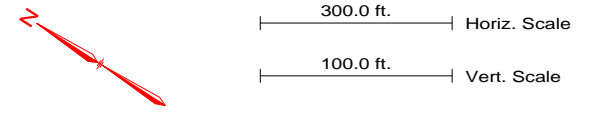
PRELIMINARY NOT FOR CONSTRUCTION

NOTES
1. REFER TO PROJECT MAPS FOR AERIAL MAPS AND ADDITIONAL ATTRIBUTES


REVISION HISTORY				
A	10/06/15	ISSUED FOR PERMIT USE		
 THE NORTHERN PASS		NORTHERN PASS LLC		
		TITLE CONCEPTUAL PLAN & PROFILE RELOCATED 115 kV S1 F139 LINE		
BY	REV. NO.	DATE	SIZE	PAGE NO. 2 OF 12

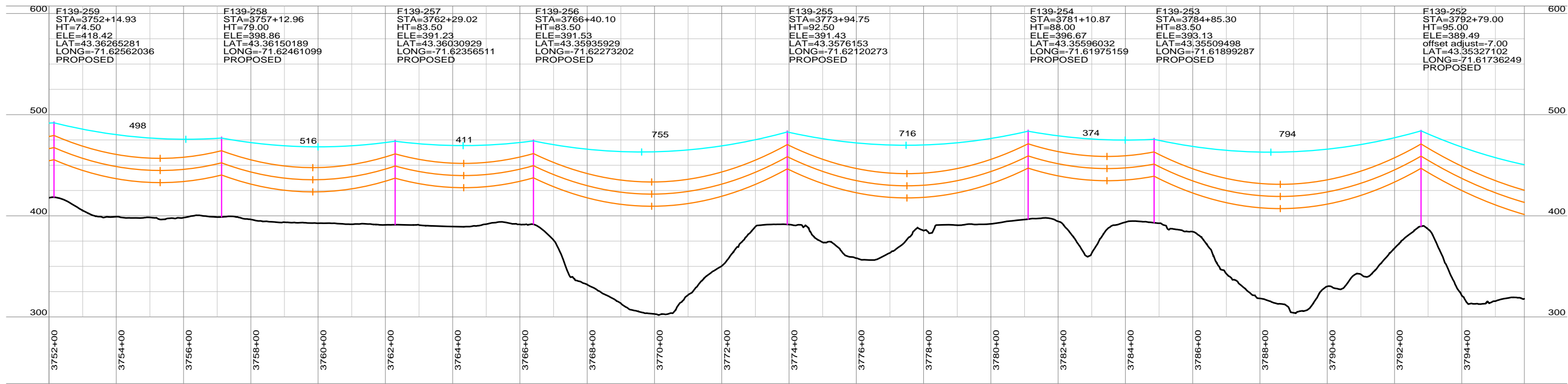
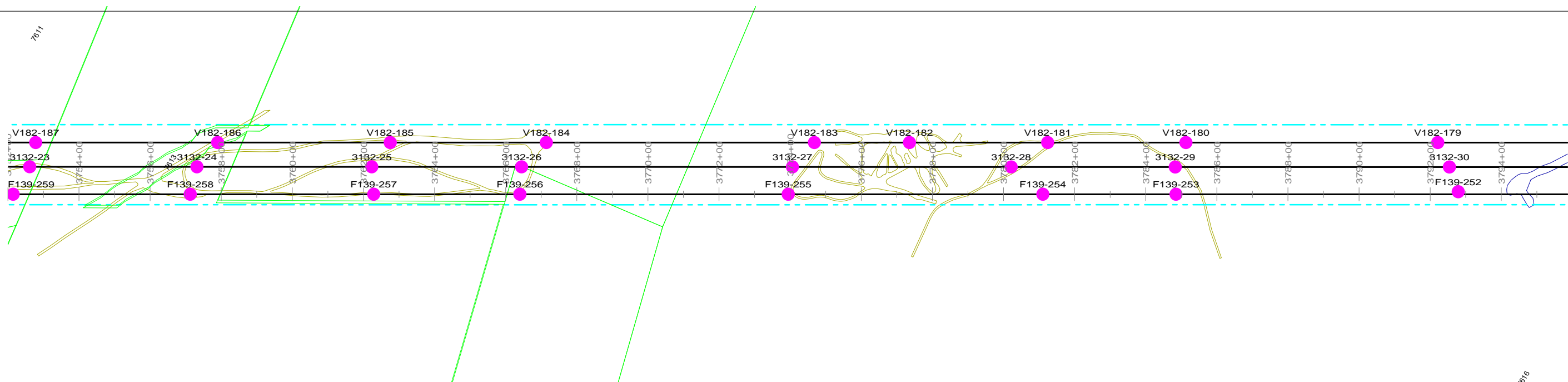


PRELIMINARY NOT FOR CONSTRUCTION



NOTES
 1. REFER TO PROJECT MAPS FOR AERIAL MAPS AND ADDITIONAL ATTRIBUTES

REVISION HISTORY				
A	10/06/15	ISSUED FOR PERMIT USE		
 THE NORTHERN PASS		NORTHERN PASS LLC		
		TITLE CONCEPTUAL PLAN & PROFILE RELOCATED 115 kV S1 F139 LINE		
BY	REV. NO.	DATE	SIZE	PAGE NO. 3 OF 12

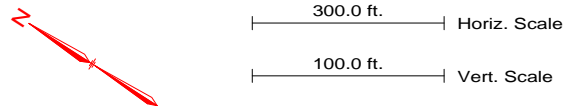



F139-259 STA=3752+14.93 HT=74.50 ELE=418.42 LAT=43.36265281 LONG=-71.62562036 PROPOSED	F139-258 STA=3757+12.96 HT=79.00 ELE=398.86 LAT=43.36150189 LONG=-71.62461099 PROPOSED	F139-257 STA=3762+29.02 HT=83.50 ELE=391.23 LAT=43.36030929 LONG=-71.62356511 PROPOSED	F139-256 STA=3766+40.10 HT=83.50 ELE=391.53 LAT=43.35935929 LONG=-71.62273202 PROPOSED	F139-255 STA=3773+94.75 HT=92.50 ELE=391.43 LAT=43.3576153 LONG=-71.62120273 PROPOSED	F139-254 STA=3781+10.87 HT=88.00 ELE=396.67 LAT=43.35596032 LONG=-71.61975159 PROPOSED	F139-253 STA=3784+85.30 HT=83.50 ELE=393.13 LAT=43.35509498 LONG=-71.61899287 PROPOSED	F139-252 STA=3792+79.00 HT=95.00 ELE=389.49 offset adjust=-7.00 LAT=43.35327102 LONG=-71.61736249 PROPOSED
---	---	---	---	--	---	---	--

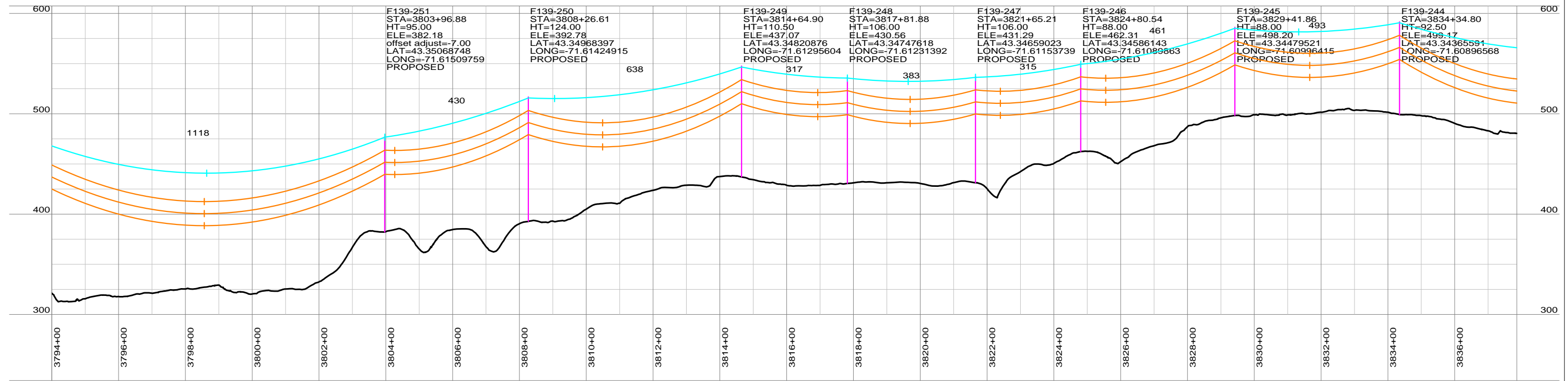
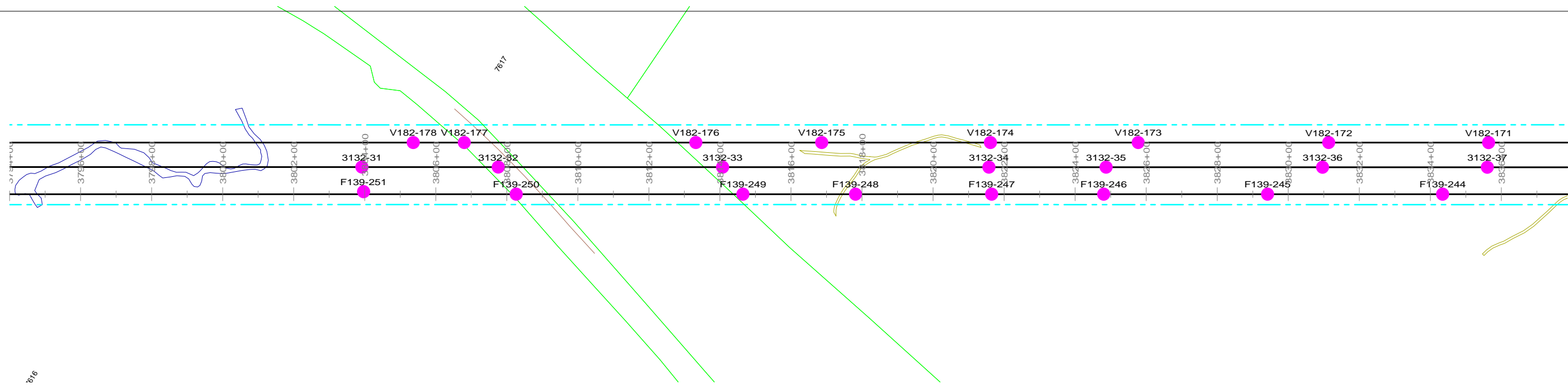
PRELIMINARY NOT FOR CONSTRUCTION

NOTES

1. REFER TO PROJECT MAPS FOR AERIAL MAPS AND ADDITIONAL ATTRIBUTES

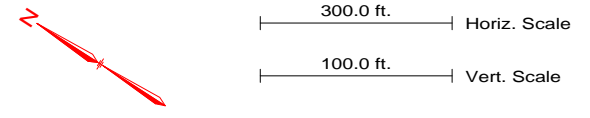



REVISION HISTORY				
A	10/06/15	ISSUED FOR PERMIT USE		
 THE NORTHERN PASS		NORTHERN PASS LLC TITLE: CONCEPTUAL PLAN & PROFILE RELOCATED 115 kV S1 F139 LINE		
BY	REV. NO.	DATE	SIZE	PAGE NO. 4 OF 12

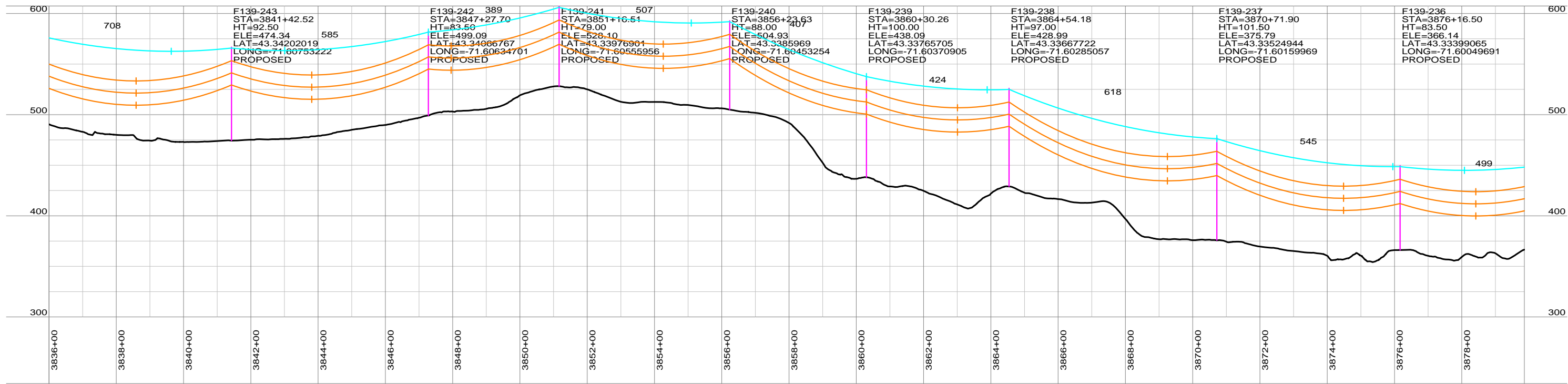
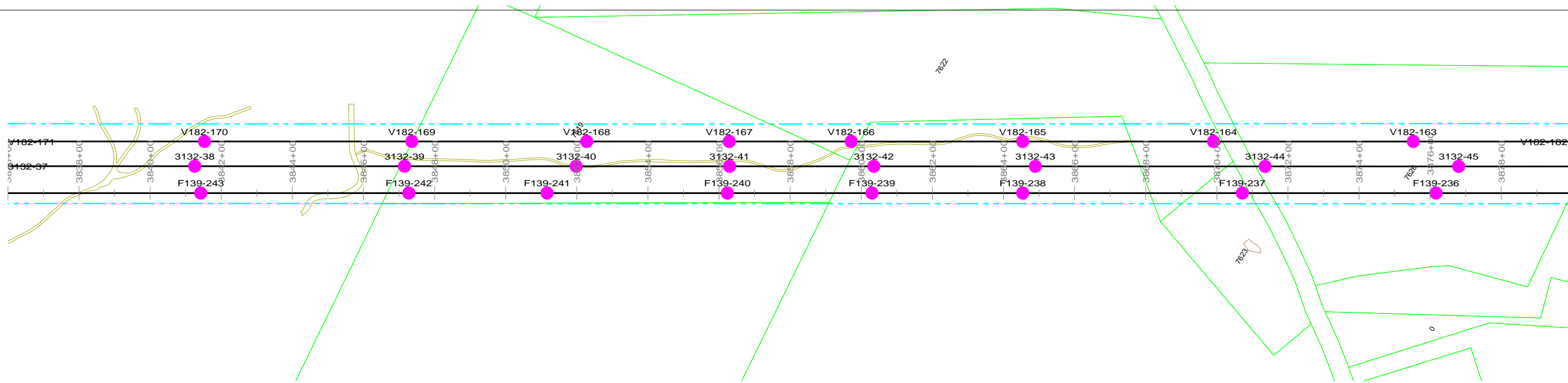


PRELIMINARY NOT FOR CONSTRUCTION

NOTES
1. REFER TO PROJECT MAPS FOR AERIAL MAPS AND ADDITIONAL ATTRIBUTES

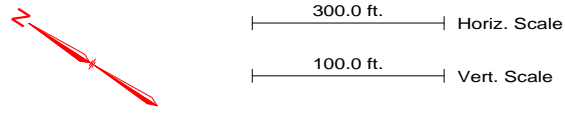



REVISION HISTORY				
A	10/06/15	ISSUED FOR PERMIT USE		
 THE NORTHERN PASS		NORTHERN PASS LLC TITLE: CONCEPTUAL PLAN & PROFILE RELOCATED 115 kV S1 F139 LINE		
BY	REV. NO.	DATE	SIZE	PAGE NO. 5 OF 12

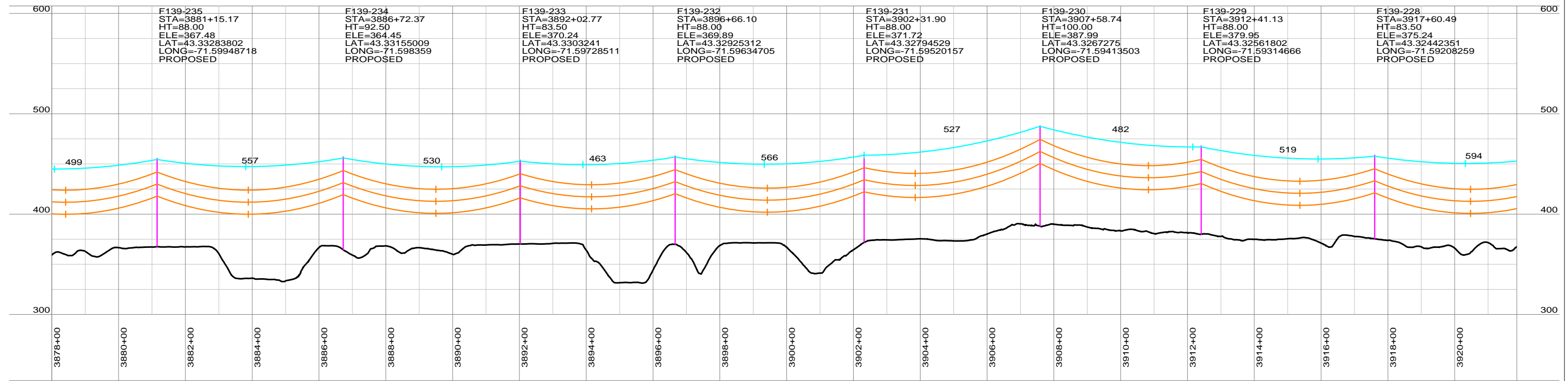
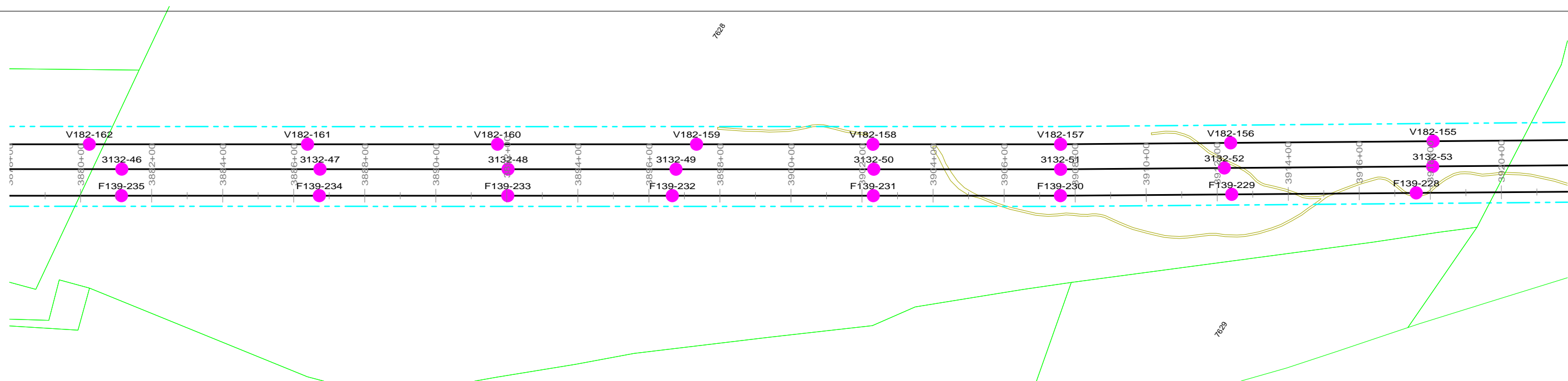


PRELIMINARY NOT FOR CONSTRUCTION

NOTES
1. REFER TO PROJECT MAPS FOR AERIAL MAPS AND ADDITIONAL ATTRIBUTES



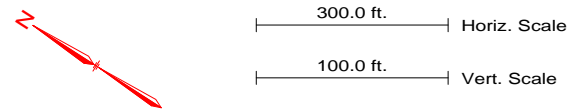
REVISION HISTORY				
A	10/06/15	ISSUED FOR PERMIT USE		
 THE NORTHERN PASS		NORTHERN PASS LLC		
		TITLE CONCEPTUAL PLAN & PROFILE RELOCATED 115 kV S1 F139 LINE		
BY	REV. NO.	DATE	SIZE	PAGE NO. 6 OF 12




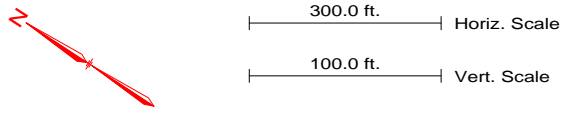
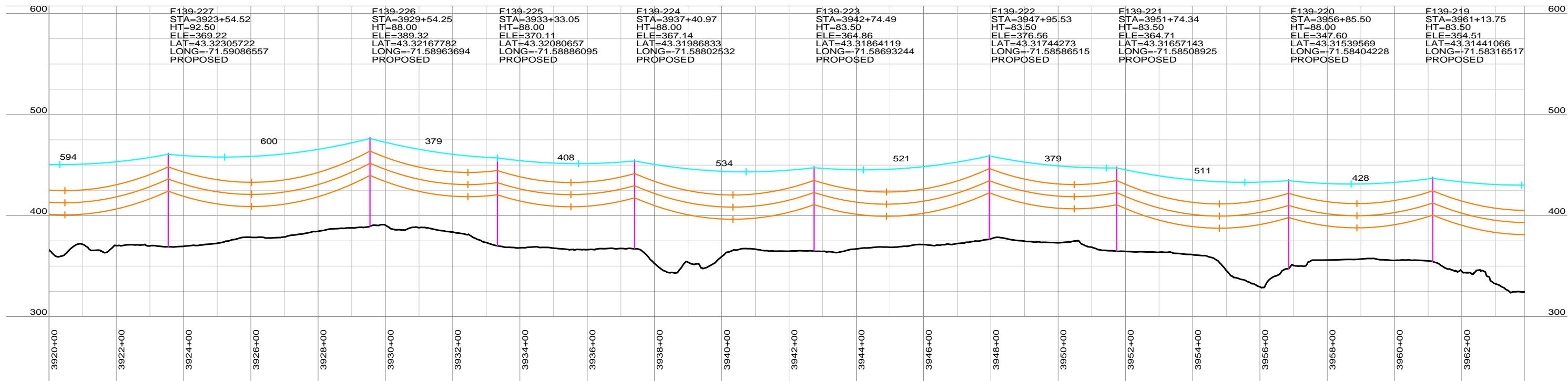
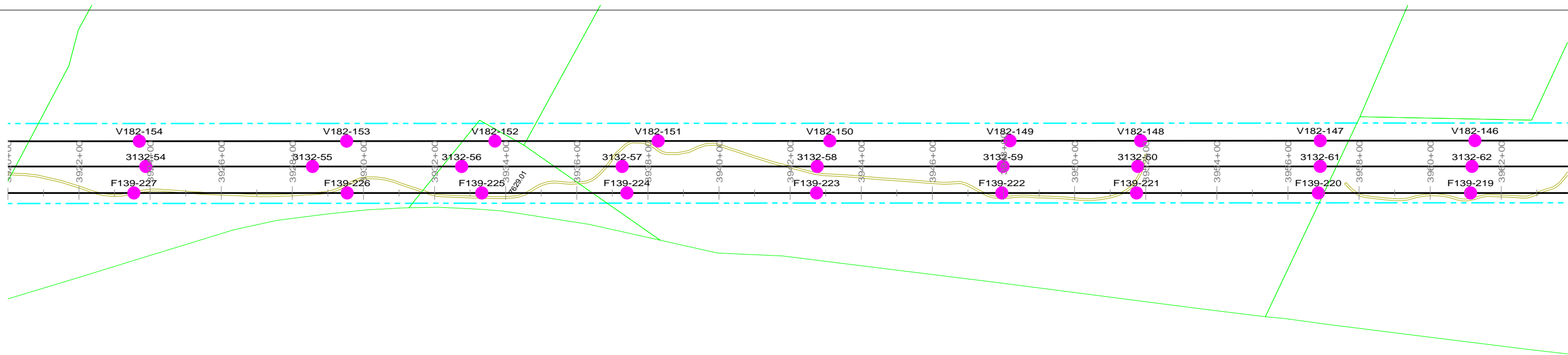
PRELIMINARY NOT FOR CONSTRUCTION

NOTES

1. REFER TO PROJECT MAPS FOR AERIAL MAPS AND ADDITIONAL ATTRIBUTES




REVISION HISTORY				
A	10/06/15	ISSUED FOR PERMIT USE		
		NORTHERN PASS LLC		
		TITLE CONCEPTUAL PLAN & PROFILE RELOCATED 115 kV S1 F139 LINE		
BY	REV. NO.	DATE	SIZE	PAGE NO. 7 OF 12

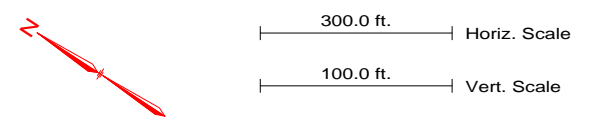
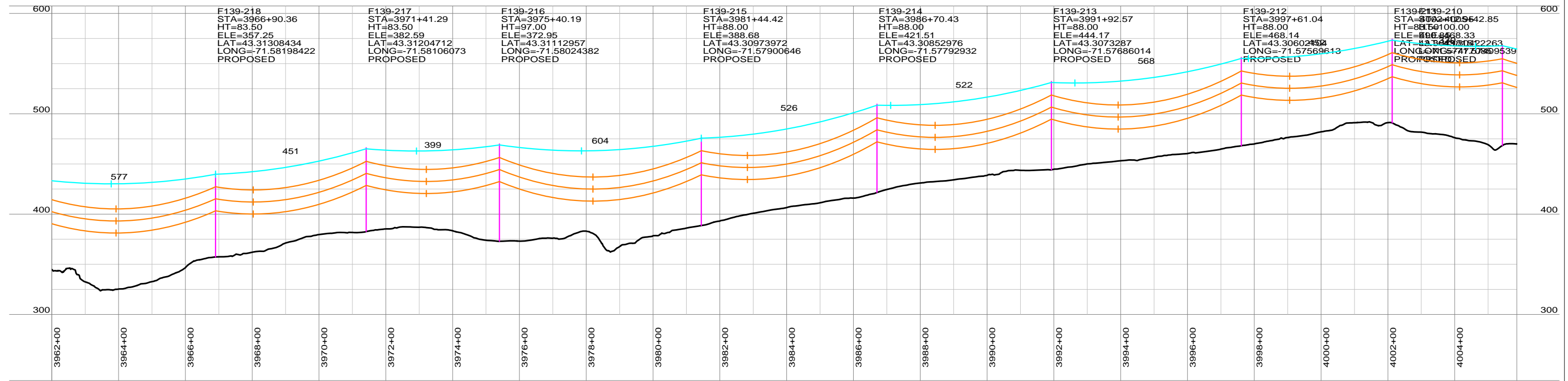
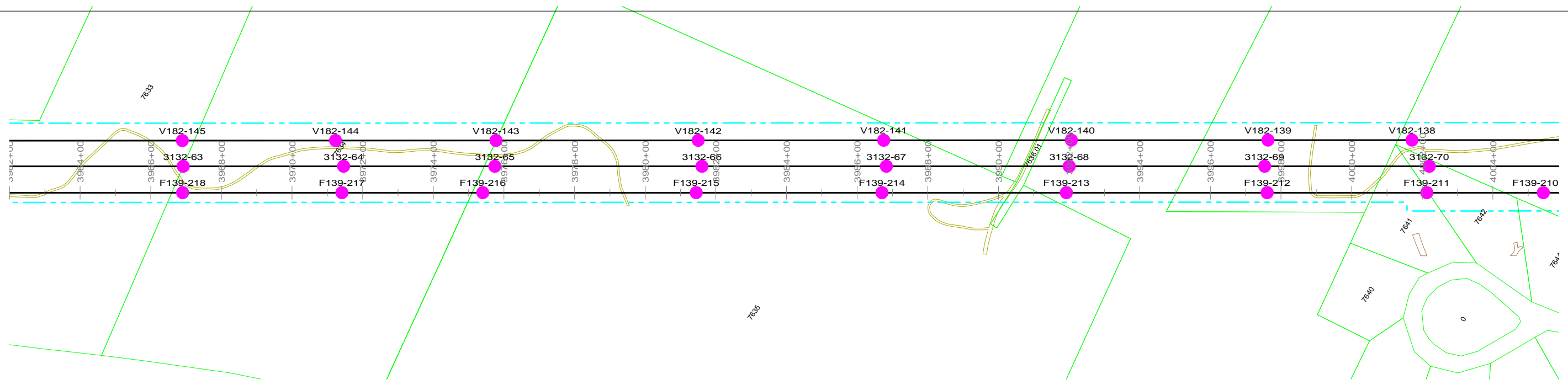


PRELIMINARY NOT FOR CONSTRUCTION

NOTES


1. REFER TO PROJECT MAPS FOR AERIAL MAPS AND ADDITIONAL ATTRIBUTES

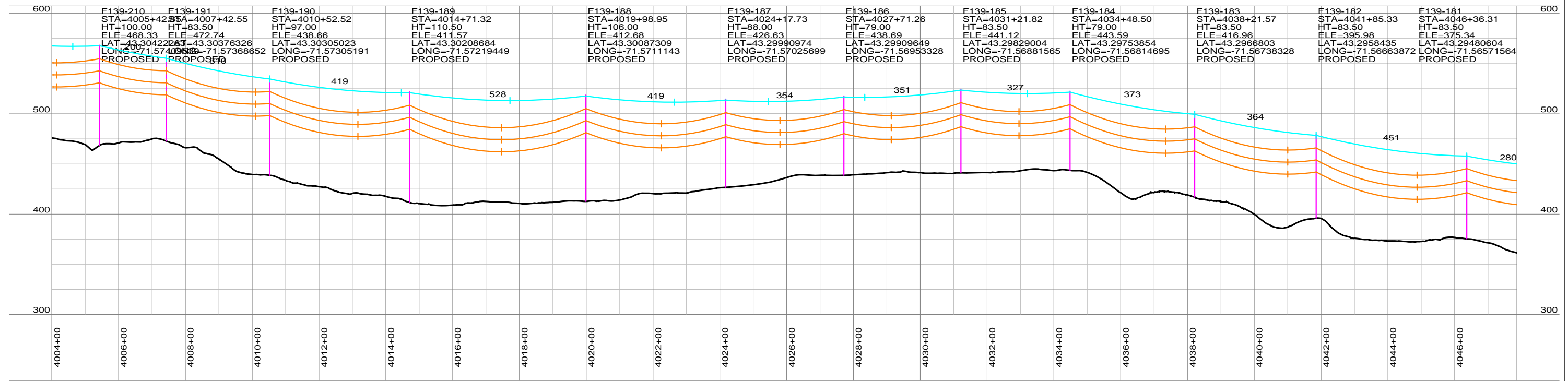
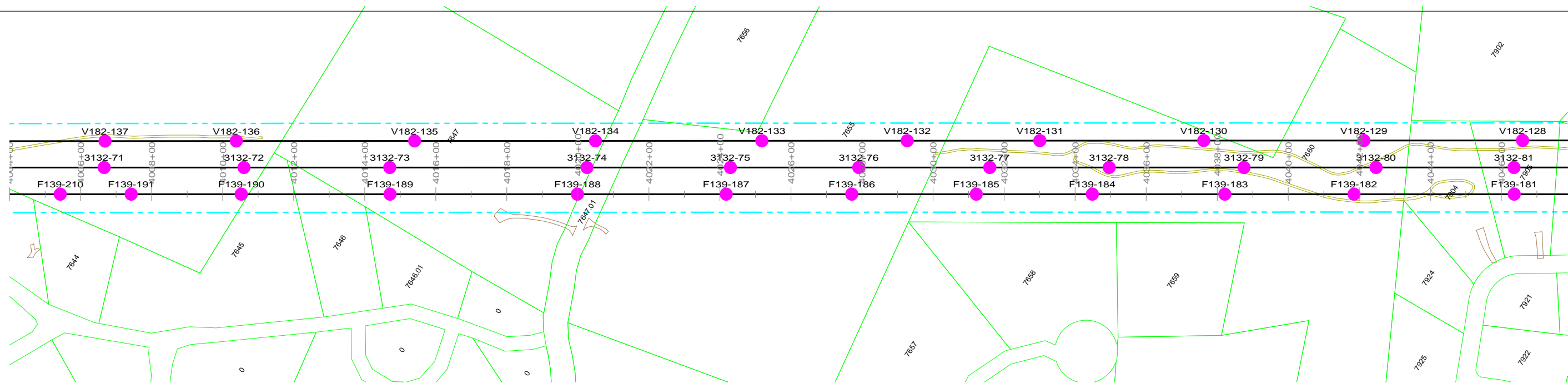
REVISION HISTORY				
A	10/06/15	ISSUED FOR PERMIT USE		
 THE NORTHERN PASS		NORTHERN PASS LLC		
		TITLE CONCEPTUAL PLAN & PROFILE RELOCATED 115 kV S1 F139 LINE		
BY	REV. NO.	DATE	SIZE	PAGE NO. 8 OF 12



PRELIMINARY NOT FOR CONSTRUCTION

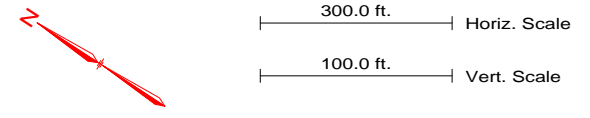
NOTES
1. REFER TO PROJECT MAPS FOR AERIAL MAPS AND ADDITIONAL ATTRIBUTES

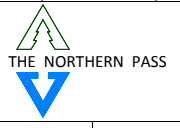
REVISION HISTORY				
A	10/06/15	ISSUED FOR PERMIT USE		
 THE NORTHERN PASS		NORTHERN PASS LLC		
		TITLE CONCEPTUAL PLAN & PROFILE RELOCATED 115 kV S1 F139 LINE		
BY	REV. NO.	DATE	SIZE	PAGE NO. 9 OF 12

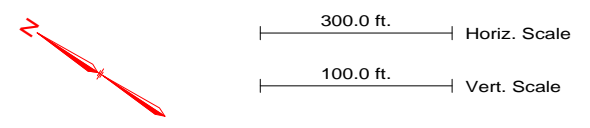
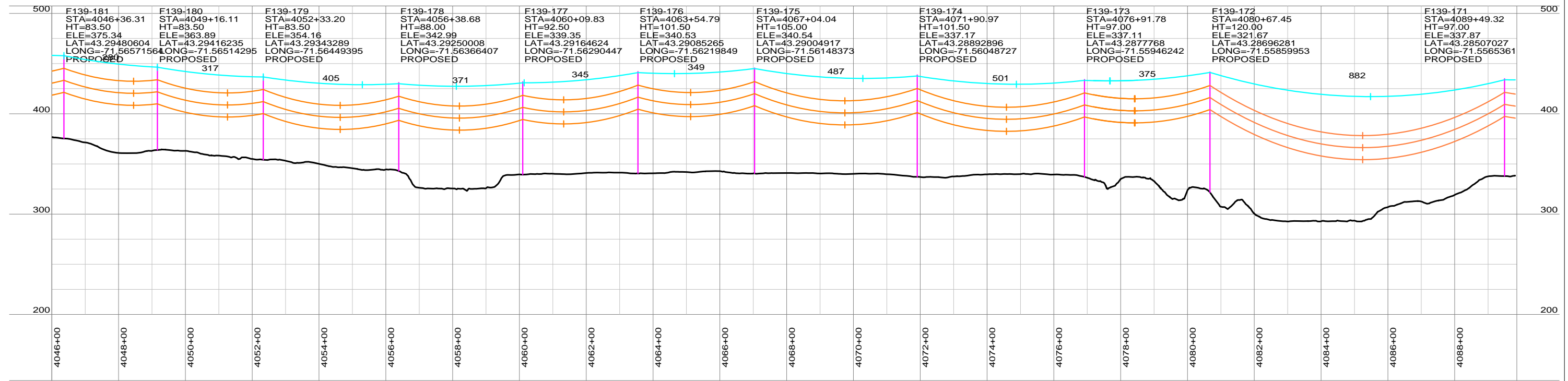
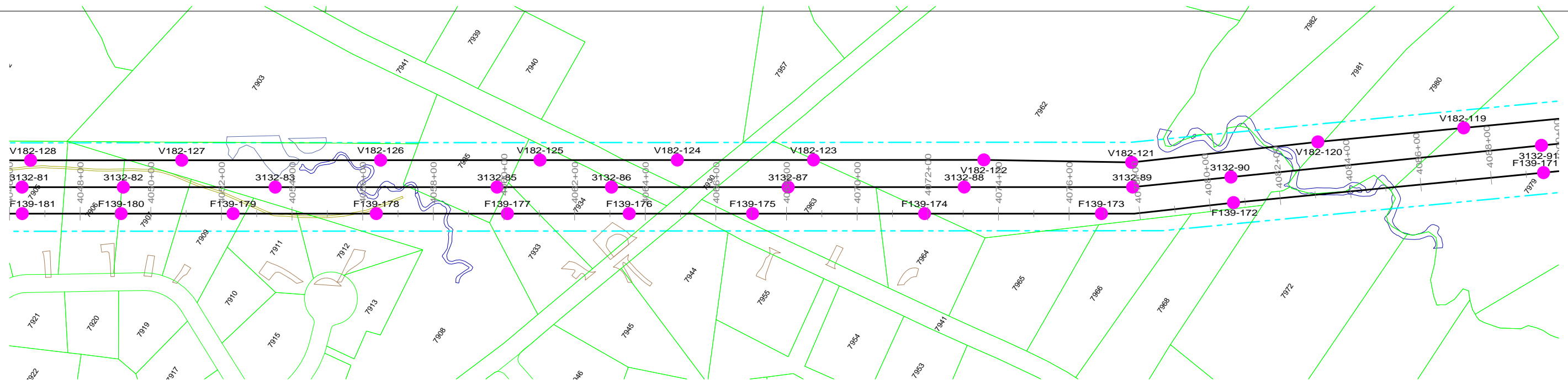


PRELIMINARY NOT FOR CONSTRUCTION

NOTES
1. REFER TO PROJECT MAPS FOR AERIAL MAPS AND ADDITIONAL ATTRIBUTES




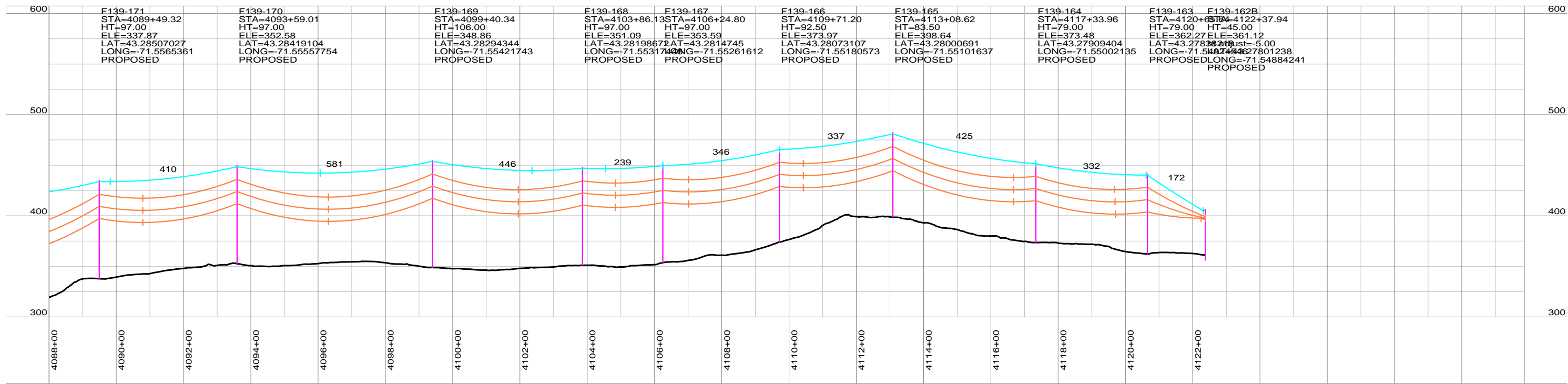
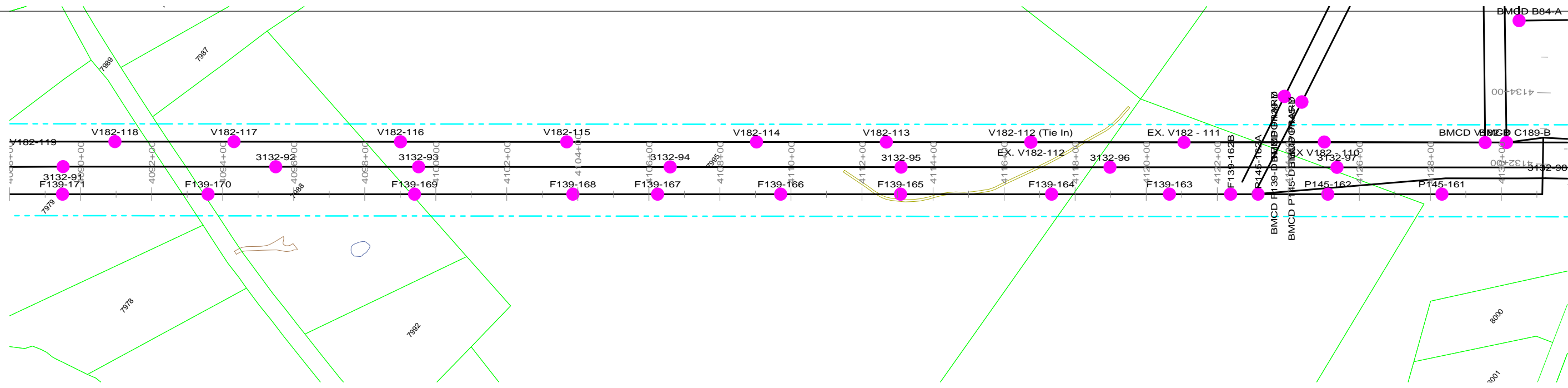
REVISION HISTORY				
A	10/06/15	ISSUED FOR PERMIT USE		
		NORTHERN PASS LLC TITLE: CONCEPTUAL PLAN & PROFILE RELOCATED 115 kV S1 F139 LINE		
BY	REV. NO.	DATE	SIZE	PAGE NO. 10 OF 12



PRELIMINARY NOT FOR CONSTRUCTION


NOTES
1. REFER TO PROJECT MAPS FOR AERIAL MAPS AND ADDITIONAL ATTRIBUTES

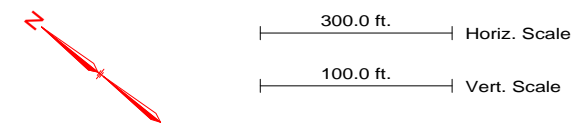
REVISION HISTORY				
A	10/06/15	ISSUED FOR PERMIT USE		
 THE NORTHERN PASS		NORTHERN PASS LLC		
		TITLE CONCEPTUAL PLAN & PROFILE RELOCATED 115 kV S1 F139 LINE		
BY	REV. NO.	DATE	SIZE	PAGE NO. 11 OF 12



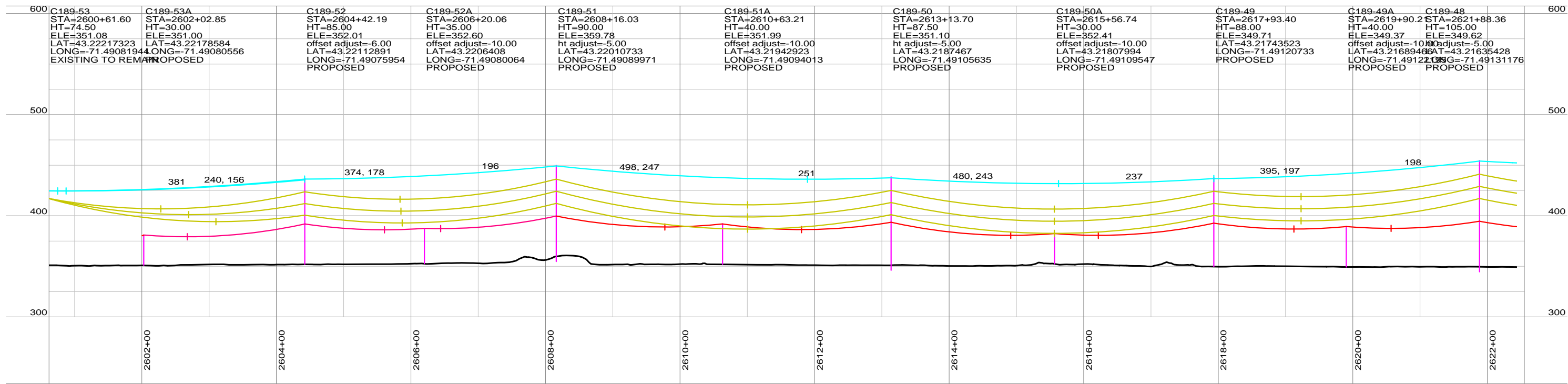
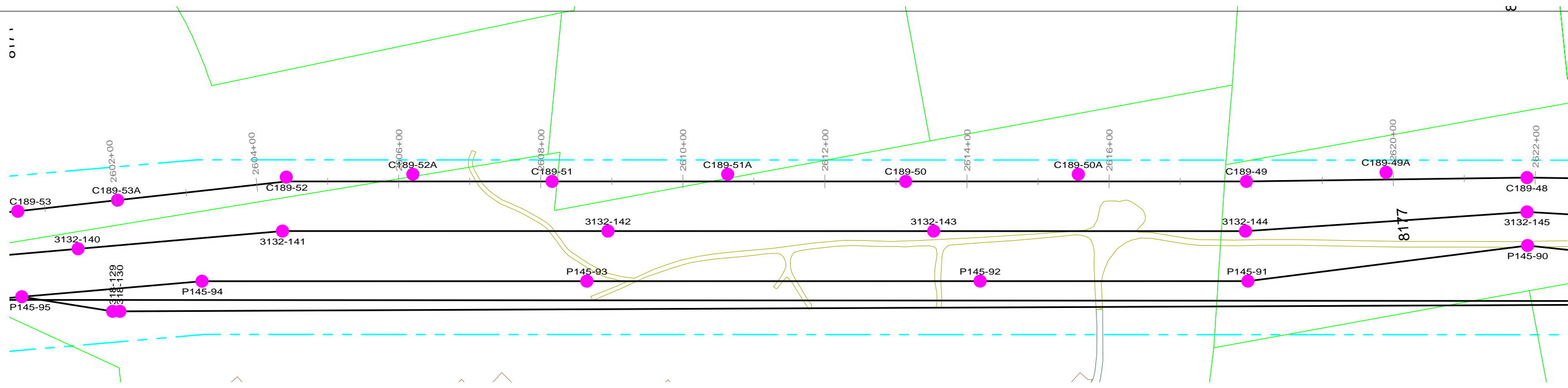
PRELIMINARY NOT FOR CONSTRUCTION

NOTES
1. REFER TO PROJECT MAPS FOR AERIAL MAPS AND ADDITIONAL ATTRIBUTES

REVISION HISTORY				
A	10/06/15	ISSUED FOR PERMIT USE		
 THE NORTHERN PASS		NORTHERN PASS LLC TITLE: CONCEPTUAL PLAN & PROFILE RELOCATED 115 kV S1 F139 LINE		
BY	REV. NO.	DATE	SIZE	PAGE NO. 12 OF 12

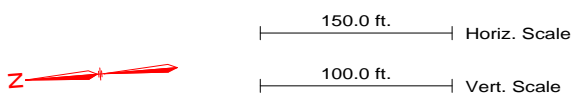



RELOCATED 115 KV
C189 LINE

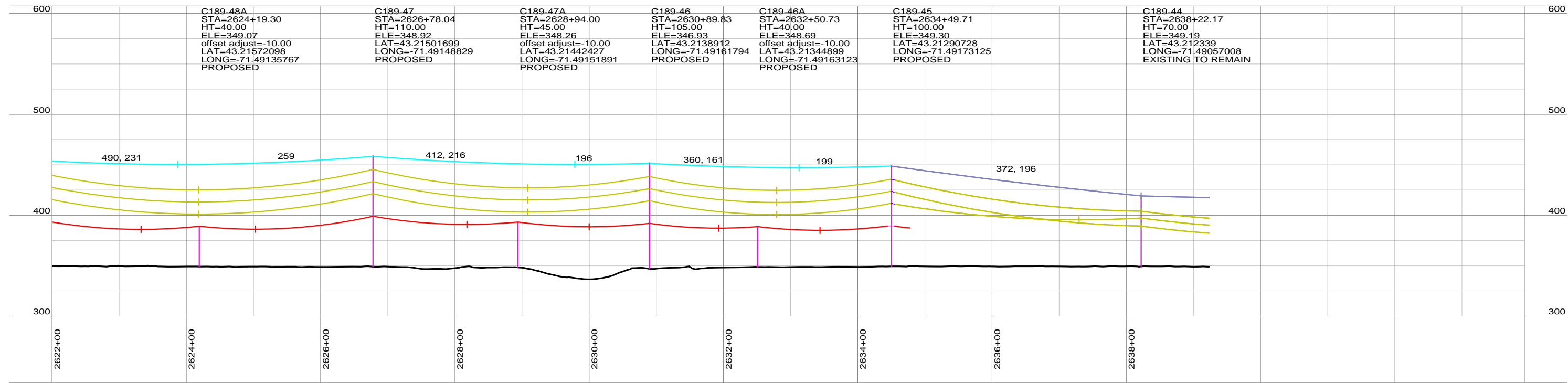
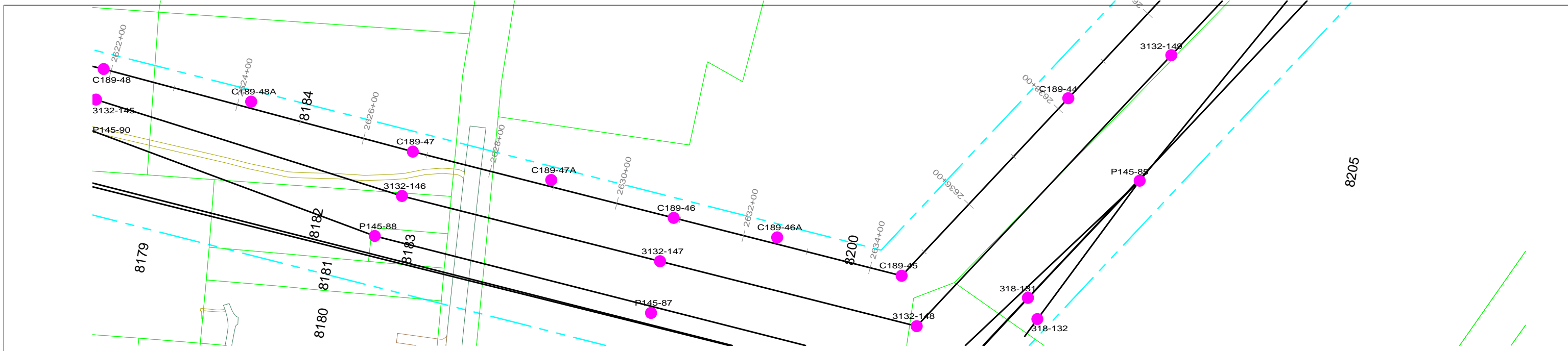


PRELIMINARY NOT FOR CONSTRUCTION

NOTES
1. REFER TO PROJECT MAPS FOR AERIAL MAPS AND ADDITIONAL ATTRIBUTES



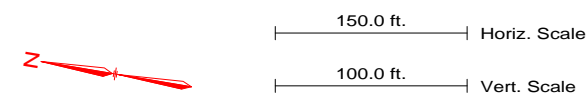
REVISION HISTORY				
A	10/06/15	ISSUED FOR PERMIT USE		
		NORTHERN PASS LLC TITLE: CONCEPTUAL PLAN & PROFILE RELOCATED 115 kV S1 C189 LINE		
BY	REV. NO.	DATE	SIZE	PAGE NO. 1 OF 8



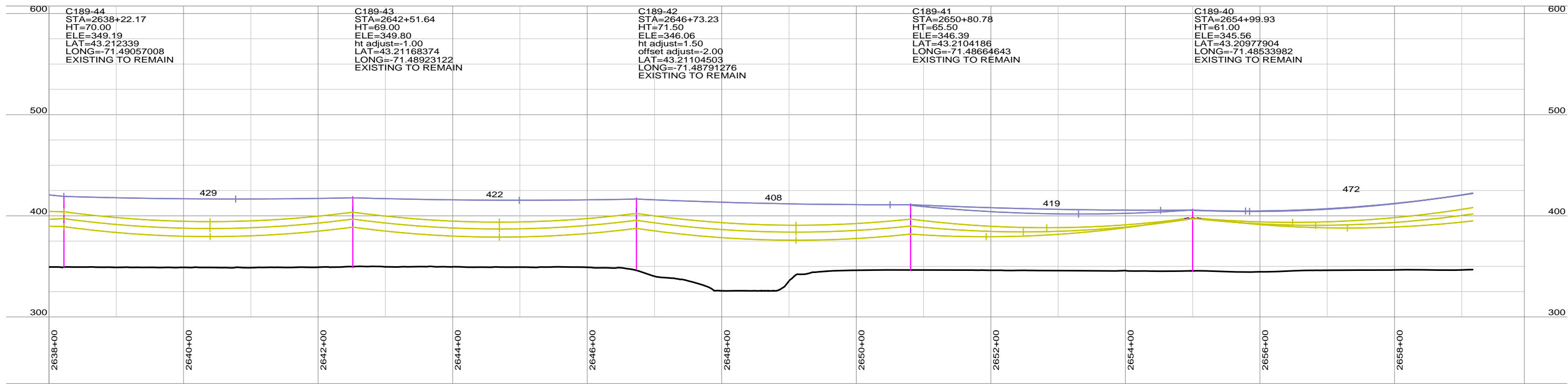
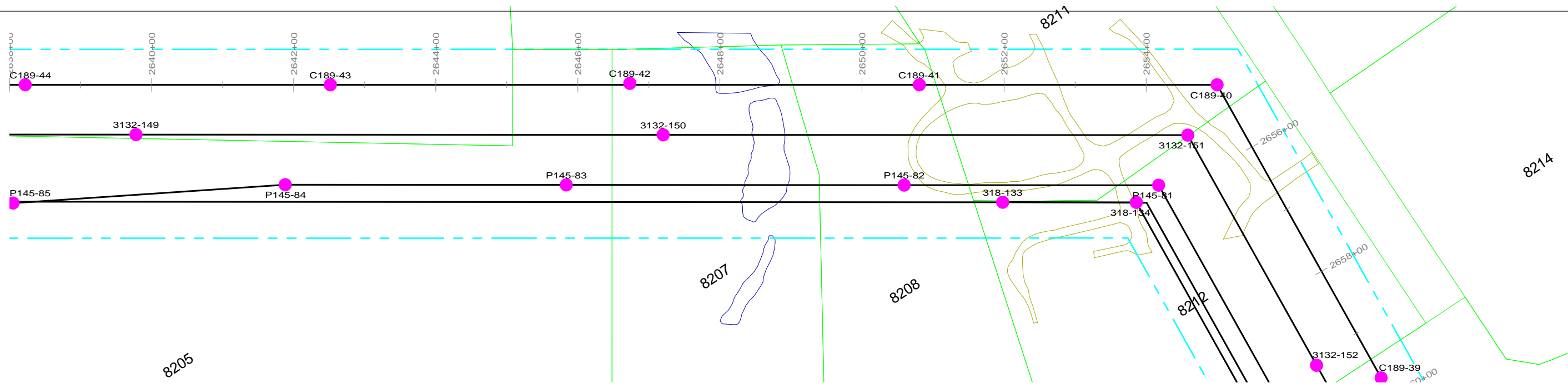
C189-48A STA=2624+19.30 HT=40.00 ELE=349.07 offset adjust=-10.00 LAT=43.21572098 LONG=-71.49135767 PROPOSED	C189-47 STA=2626+78.04 HT=110.00 ELE=348.92 LAT=43.21501699 LONG=-71.49148829 PROPOSED	C189-47A STA=2628+94.00 HT=45.00 ELE=348.26 offset adjust=-10.00 LAT=43.21442427 LONG=-71.49151891 PROPOSED	C189-46 STA=2630+89.83 HT=105.00 ELE=346.93 LAT=43.2138912 LONG=-71.49161794 PROPOSED	C189-46A STA=2632+50.73 HT=40.00 ELE=348.69 offset adjust=-10.00 LAT=43.21344899 LONG=-71.49163123 PROPOSED	C189-45 STA=2634+49.71 HT=100.00 ELE=349.30 LAT=43.21290728 LONG=-71.49173125 PROPOSED	C189-44 STA=2638+22.17 HT=70.00 ELE=349.19 LAT=43.212339 LONG=-71.49057008 EXISTING TO REMAIN
--	--	--	---	--	--	---

PRELIMINARY NOT FOR CONSTRUCTION

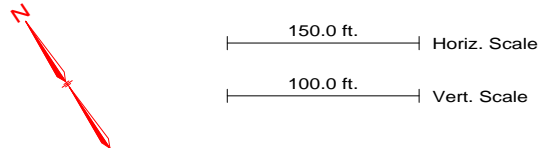
NOTES
1. REFER TO PROJECT MAPS FOR AERIAL MAPS AND ADDITIONAL ATTRIBUTES



REVISION HISTORY				
A	10/06/15	ISSUED FOR PERMIT USE		
		NORTHERN PASS LLC TITLE: CONCEPTUAL PLAN & PROFILE RELOCATED 115 kV S1 C189 LINE		
		BY	REV. NO.	DATE
				PAGE NO. 2 OF 8




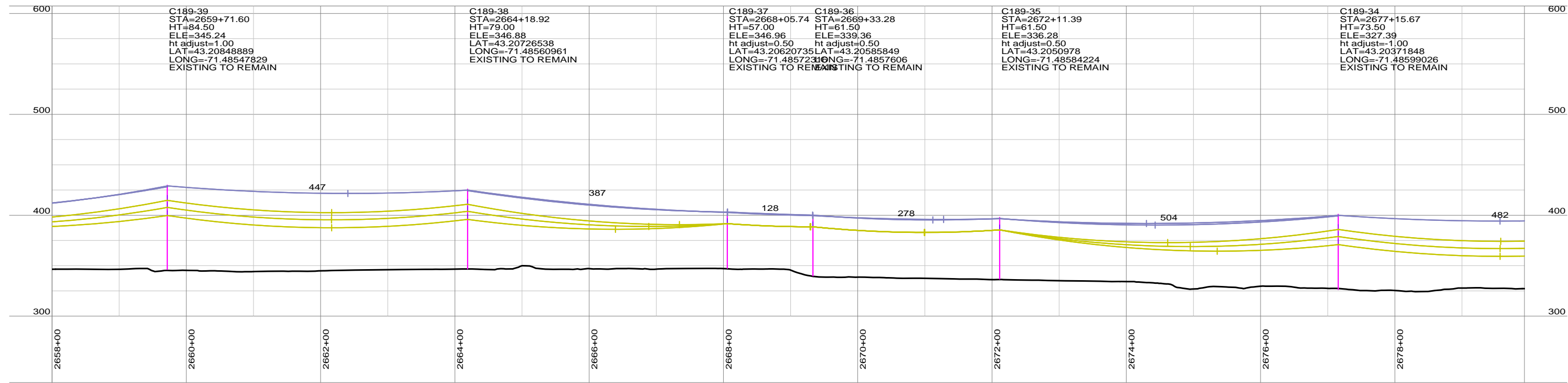
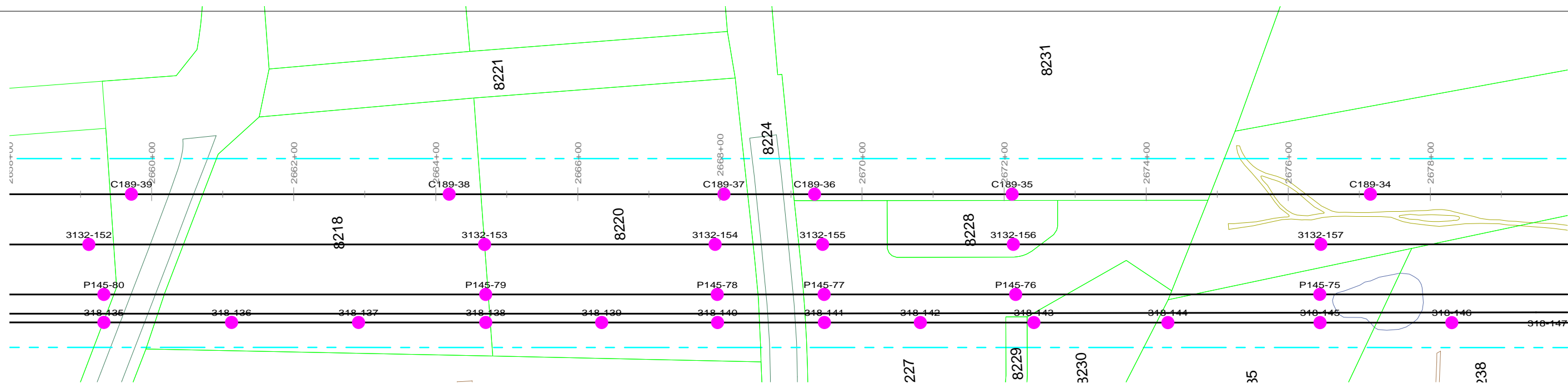
C189-44 STA=2638+22.17 HT=70.00 ELE=349.19 LAT=43.212339 LONG=-71.49057008 EXISTING TO REMAIN	C189-43 STA=2642+51.64 HT=69.00 ELE=349.80 ht adjust=-1.00 LAT=43.21168374 LONG=-71.48923122 EXISTING TO REMAIN	C189-42 STA=2646+73.23 HT=71.50 ELE=348.06 ht adjust=-1.50 offset adjust=-2.00 LAT=43.21104503 LONG=-71.48791276 EXISTING TO REMAIN	C189-41 STA=2650+80.78 HT=65.50 ELE=348.39 LAT=43.2104186 LONG=-71.48664643 EXISTING TO REMAIN	C189-40 STA=2654+99.93 HT=61.00 ELE=345.56 LAT=43.20977904 LONG=-71.48533982 EXISTING TO REMAIN
---	--	---	--	---



PRELIMINARY NOT FOR CONSTRUCTION

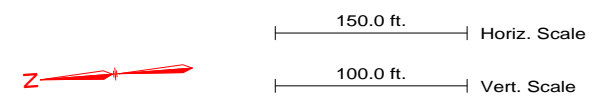
NOTES
 1. REFER TO PROJECT MAPS FOR AERIAL MAPS AND ADDITIONAL ATTRIBUTES


REVISION HISTORY				
A	10/06/15	ISSUED FOR PERMIT USE		
 THE NORTHERN PASS		NORTHERN PASS LLC		
		TITLE CONCEPTUAL PLAN & PROFILE RELOCATED 115 kV S1 C189 LINE		
BY	REV. NO.	DATE	SIZE	PAGE NO. 3 OF 8

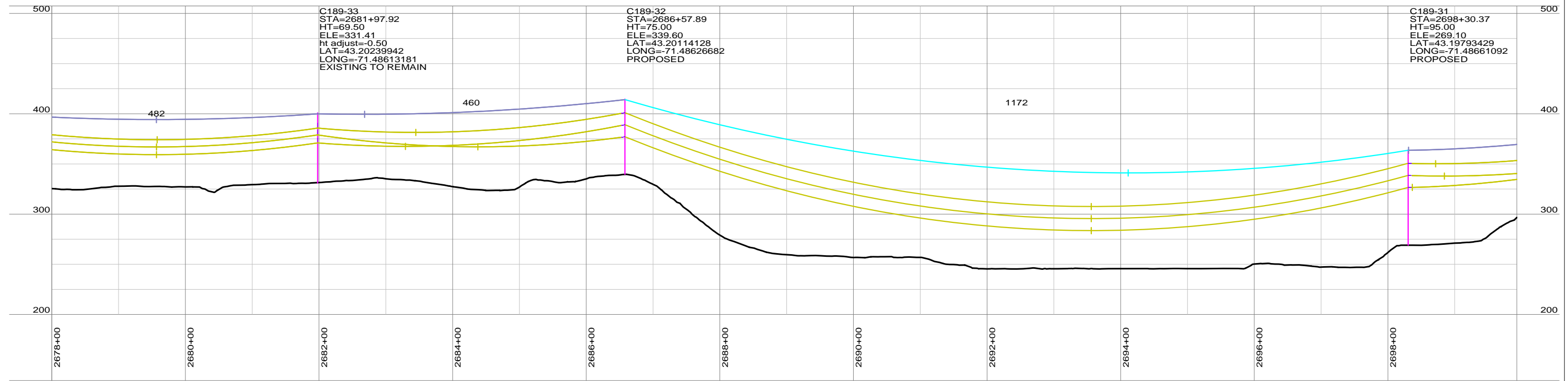
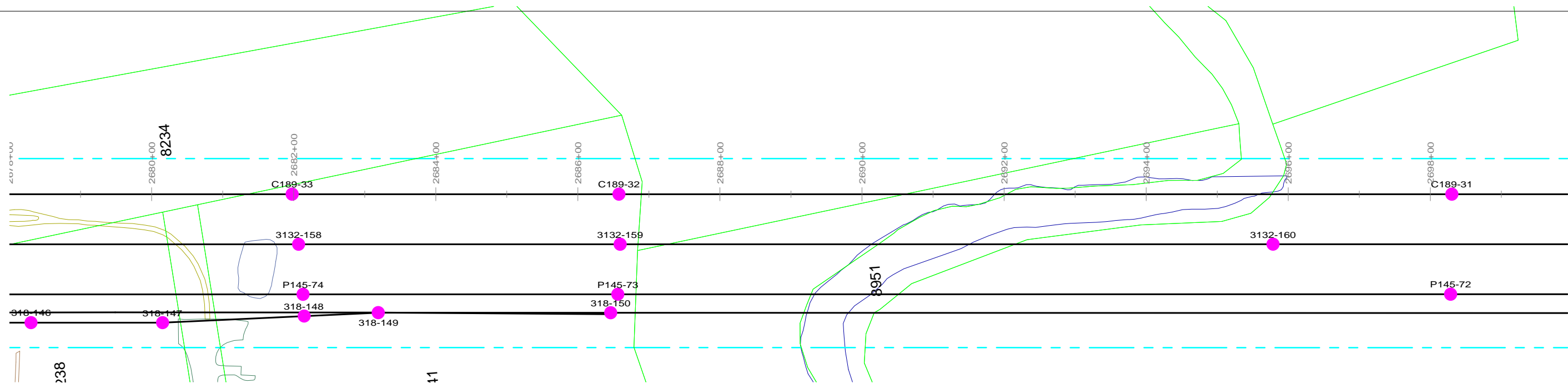


PRELIMINARY NOT FOR CONSTRUCTION

NOTES
1. REFER TO PROJECT MAPS FOR AERIAL MAPS AND ADDITIONAL ATTRIBUTES

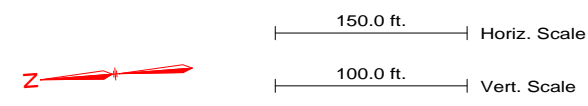



REVISION HISTORY				
A	10/06/15	ISSUED FOR PERMIT USE		
		<p>NORTHERN PASS LLC</p>		
		<p>TITLE CONCEPTUAL PLAN & PROFILE RELOCATED 115 kV S1 C189 LINE</p>		
BY	REV. NO.	DATE	SIZE	PAGE NO. 4 OF 8

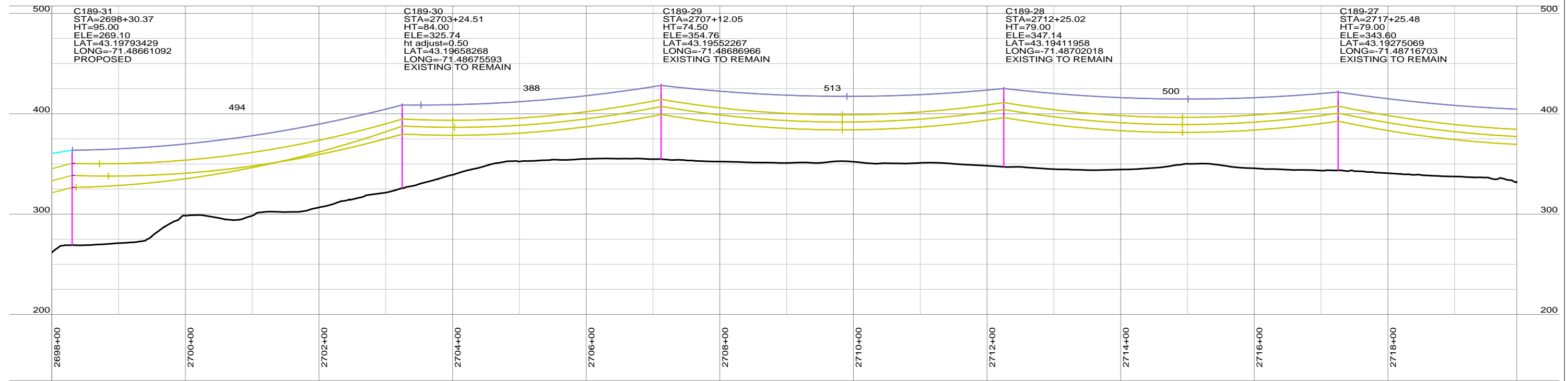
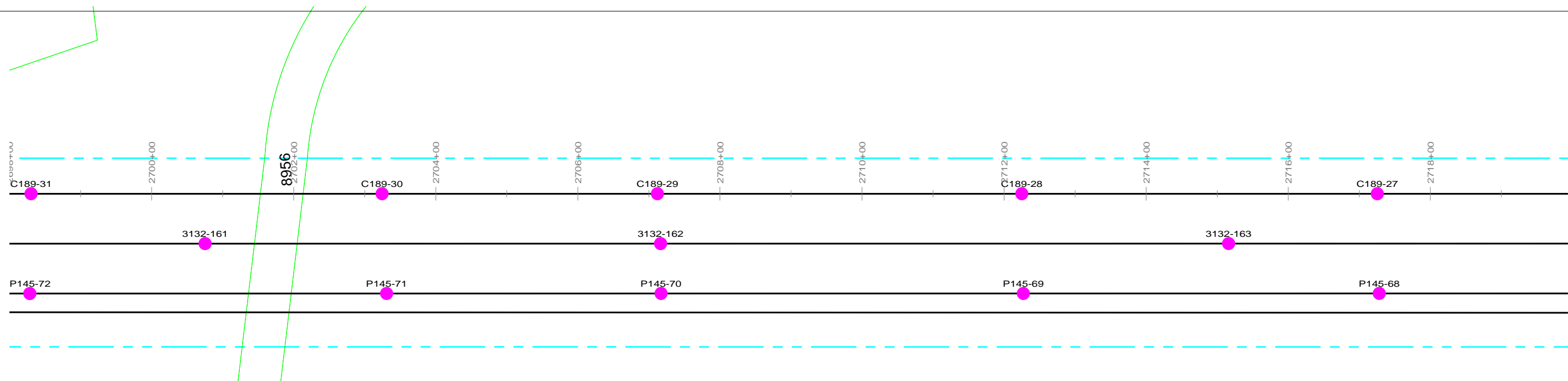


PRELIMINARY NOT FOR CONSTRUCTION

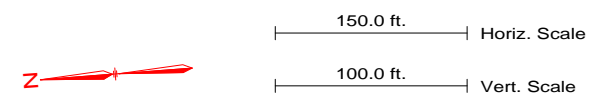
NOTES
1. REFER TO PROJECT MAPS FOR AERIAL MAPS AND ADDITIONAL ATTRIBUTES



REVISION HISTORY				
A	10/06/15	ISSUED FOR PERMIT USE		
 THE NORTHERN PASS		NORTHERN PASS LLC TITLE: CONCEPTUAL PLAN & PROFILE RELOCATED 115 kV S1 C189 LINE		
BY	REV. NO.	DATE	SIZE	PAGE NO. 5 OF 8




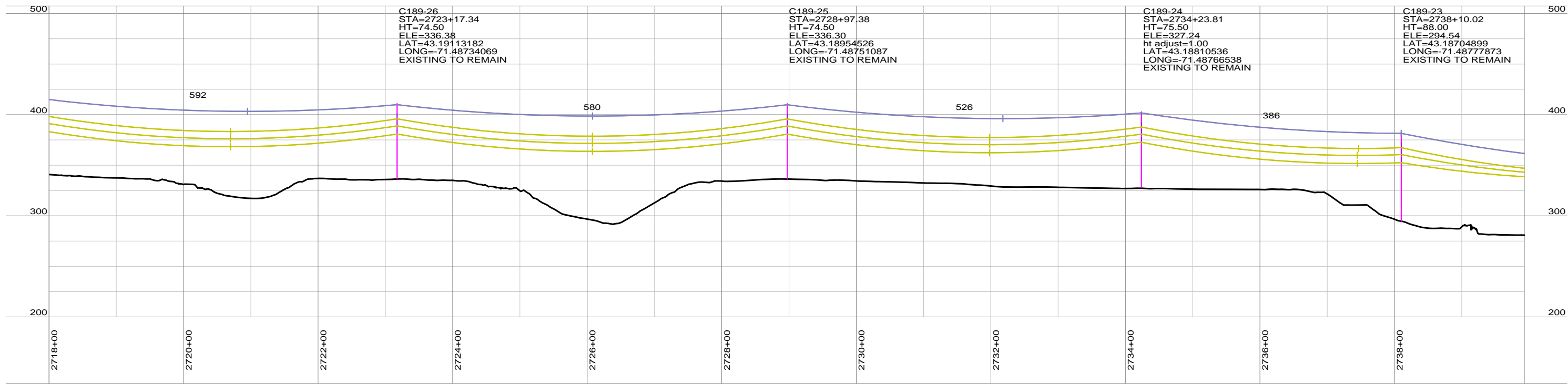
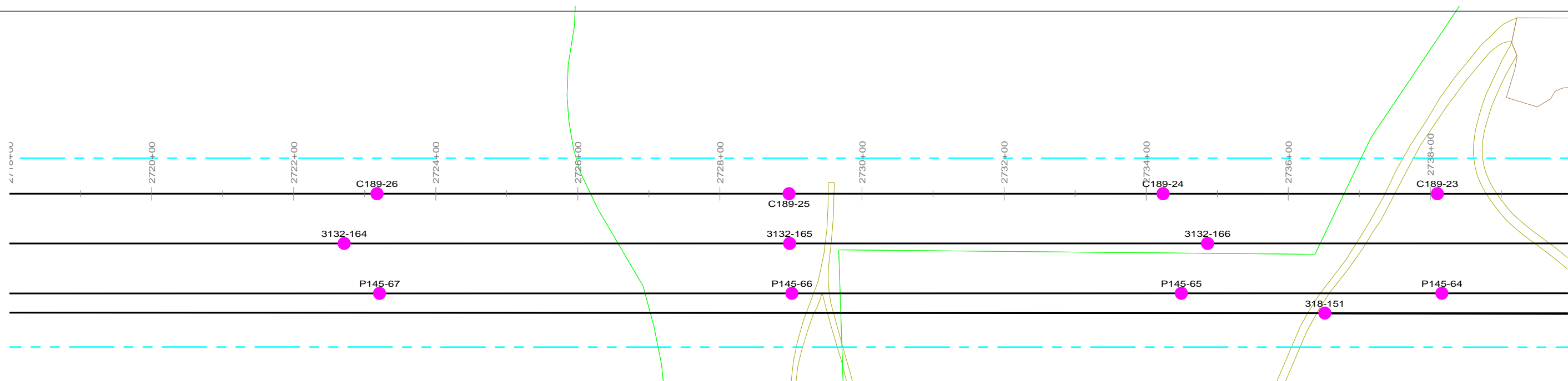
C189-31 STA=2698+30.37 HT=95.00 ELE=269.10 LAT=43.19793429 LONG=-71.48661092 PROPOSED	C189-30 STA=2703+24.51 HT=84.00 ELE=325.74 ht adjust=0.50 LAT=43.19658268 LONG=-71.48675593 EXISTING TO REMAIN	C189-29 STA=2707+12.05 HT=74.50 ELE=354.76 LAT=43.19552267 LONG=-71.48686966 EXISTING TO REMAIN	C189-28 STA=2712+25.02 HT=79.00 ELE=347.14 LAT=43.19411958 LONG=-71.48702018 EXISTING TO REMAIN	C189-27 STA=2717+25.48 HT=79.00 ELE=343.60 LAT=43.19275069 LONG=-71.48716703 EXISTING TO REMAIN
--	--	--	--	--



PRELIMINARY NOT FOR CONSTRUCTION

NOTES
 1. REFER TO PROJECT MAPS FOR AERIAL MAPS AND ADDITIONAL ATTRIBUTES

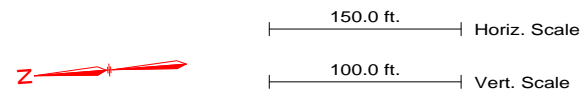
REVISION HISTORY				
A	10/06/15	ISSUED FOR PERMIT USE		
		NORTHERN PASS LLC		
		TITLE CONCEPTUAL PLAN & PROFILE RELOCATED 115 kV S1 C189 LINE		
BY	REV. NO.	DATE	SIZE	PAGE NO. 6 OF 8




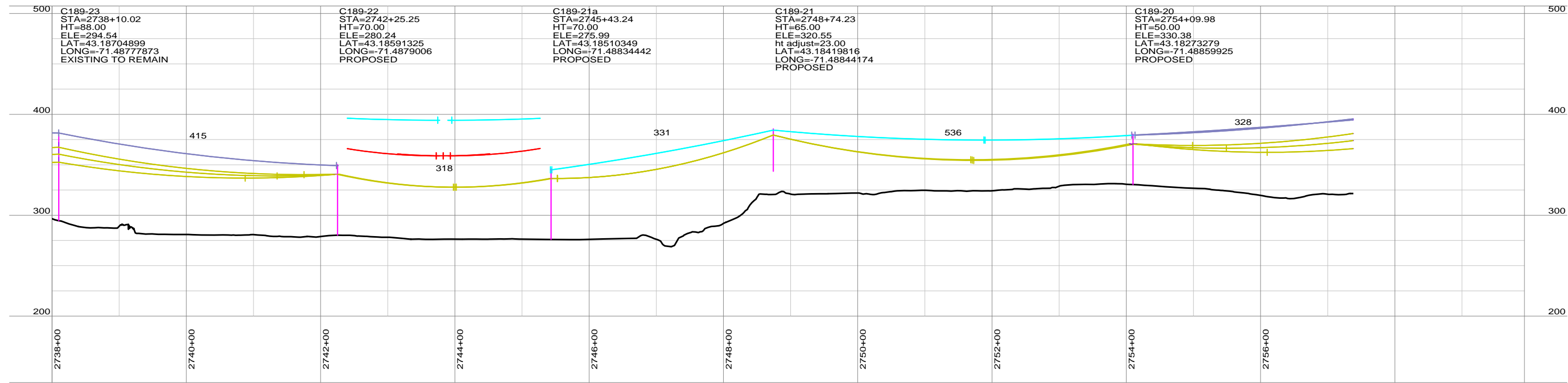
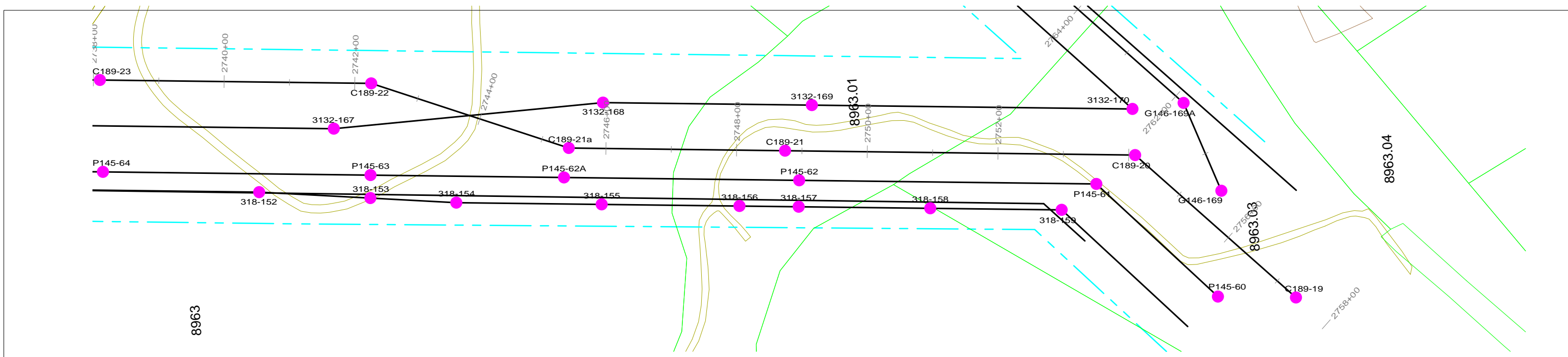
PRELIMINARY NOT FOR CONSTRUCTION

NOTES

1. REFER TO PROJECT MAPS FOR AERIAL MAPS AND ADDITIONAL ATTRIBUTES

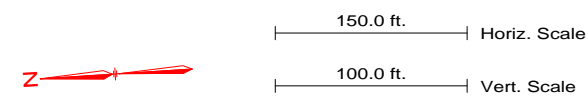


REVISION HISTORY				
A	10/06/15	ISSUED FOR PERMIT USE		
 THE NORTHERN PASS		NORTHERN PASS LLC		
		TITLE CONCEPTUAL PLAN & PROFILE RELOCATED 115 kV S1 C189 LINE		
BY	REV. NO.	DATE	SIZE	PAGE NO. 7 OF 8



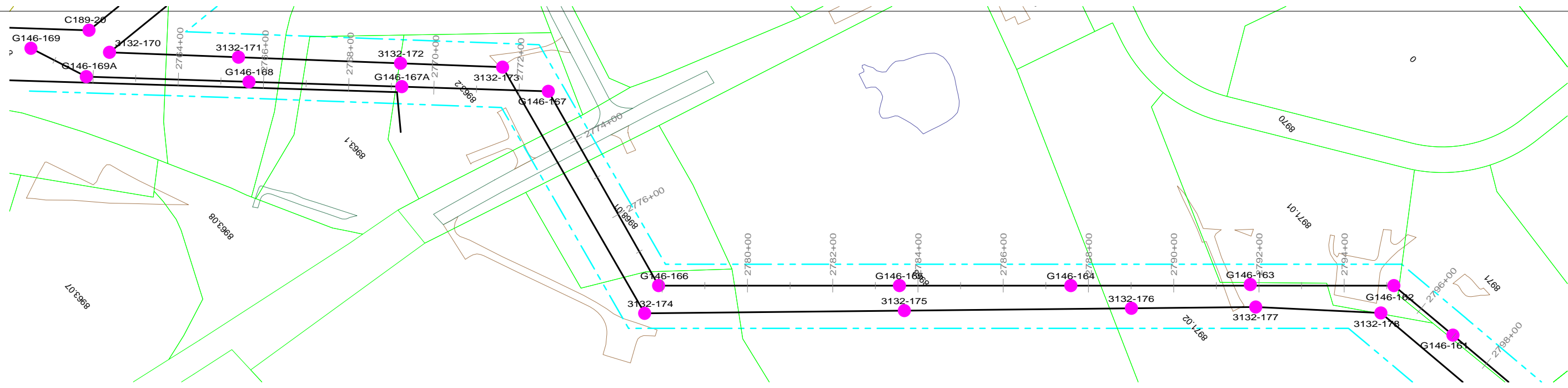
PRELIMINARY NOT FOR CONSTRUCTION

NOTES
1. REFER TO PROJECT MAPS FOR AERIAL MAPS AND ADDITIONAL ATTRIBUTES

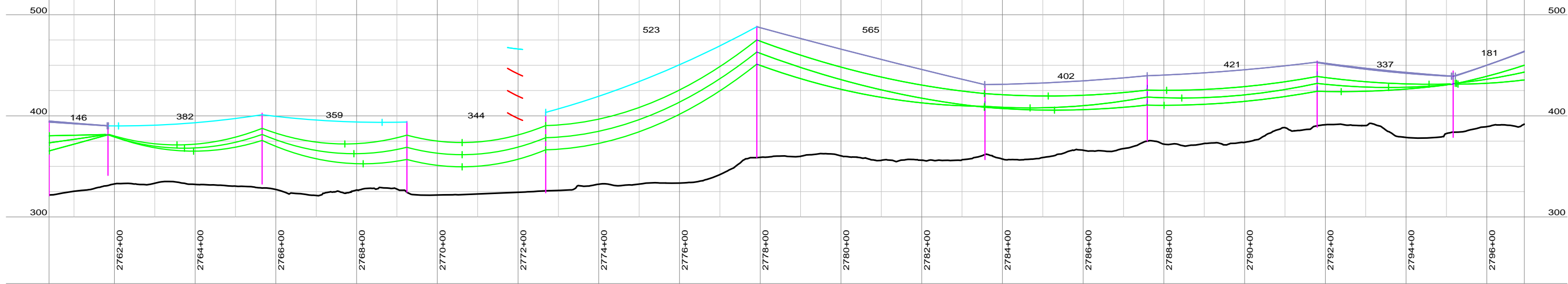


REVISION HISTORY				
A	10/06/15	ISSUED FOR PERMIT USE		
		NORTHERN PASS LLC TITLE: CONCEPTUAL PLAN & PROFILE RELOCATED 115 kV S1 C189 LINE		
BY	REV. NO.	DATE	SIZE	PAGE NO. 8 OF 8

RELOCATED 115 KV
G146 LINE

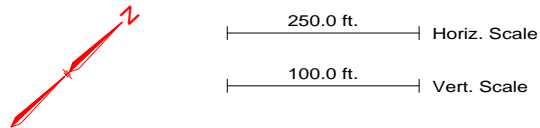



600	G146-169 STA=2760+35.17 HT=73.50 ELE=321.78 ht adjust=-1.00 LAT=43.182381 LONG=-71.483569 PROPOSED	G146-169A STA=2761+84.17 HT=60.00 ELE=331.10 offset adjust=-10.00 LAT=43.18251534 LONG=-71.48832003 PROPOSED	G146-168 STA=2765+66.04 HT=74.00 ELE=328.60 ht adjust=4.00 LAT=43.18325335 LONG=-71.48730382 PROPOSED	G146-167A STA=2769+24.67 HT=70.00 ELE=324.38 LAT=43.18394644 LONG=-71.4863494 PROPOSED	G146-167 STA=2772+68.63 HT=78.00 ELE=325.89 ht adjust=-2.00 LAT=43.1846112 LONG=-71.48543399 PROPOSED	G146-166 STA=2777+91.56 HT=130.00 ELE=358.61 LAT=43.18426979 LONG=-71.48352967 PROPOSED	G146-165 STA=2783+56.76 HT=69.50 ELE=361.76 ht adjust=-5.00 LAT=43.18539625 LONG=-71.48207329 EXISTING TO REMAIN	G146-164 STA=2787+58.82 HT=65.50 ELE=375.02 LAT=43.18619757 LONG=-71.48103723 EXISTING TO REMAIN	G146-163 STA=2791+79.75 HT=64.00 ELE=390.11 ht adjust=-1.50 offset adjust=-2.50 LAT=43.18704119 LONG=-71.47995933 EXISTING TO REMAIN	G146-162 STA=2795+16.70 HT=60.50 ELE=383.78 ht adjust=-5.00 LAT=43.187708 LONG=-71.47908422 EXISTING TO REMAIN	600
-----	---	---	--	--	--	---	---	--	--	---	-----

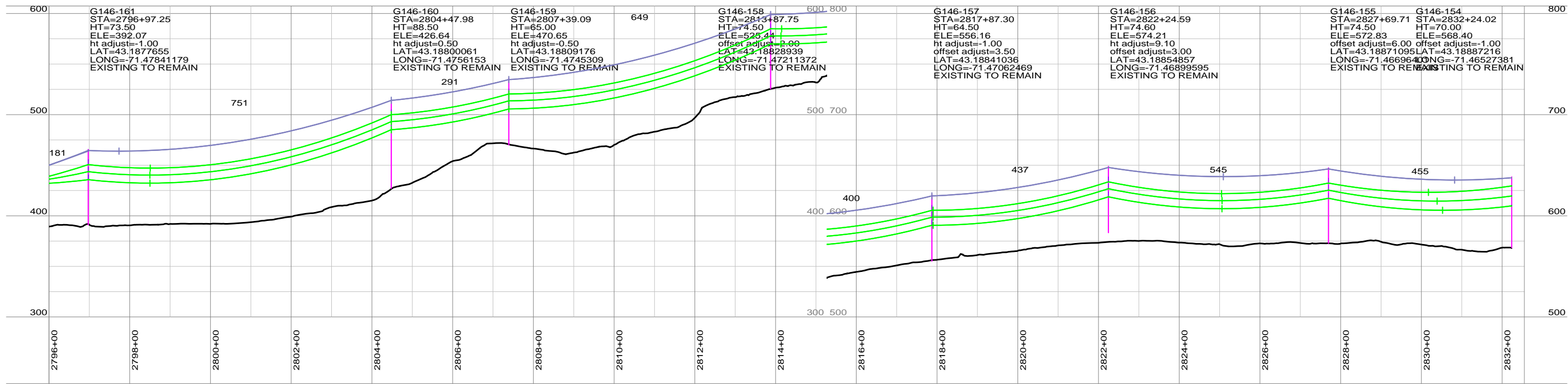
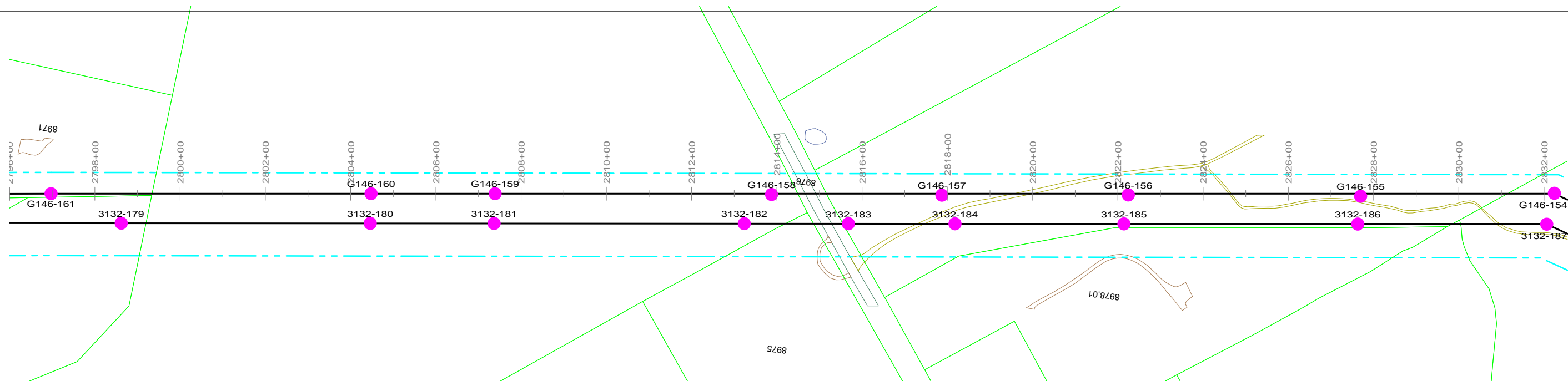


PRELIMINARY NOT FOR CONSTRUCTION

NOTES
1. REFER TO PROJECT MAPS FOR AERIAL MAPS AND ADDITIONAL ATTRIBUTES




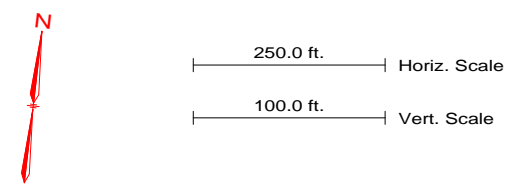
REVISION HISTORY				
A	10/06/15	ISSUED FOR PERMIT USE		
 THE NORTHERN PASS		NORTHERN PASS LLC		
		TITLE CONCEPTUAL PLAN & PROFILE RELOCATED 115 kV S1 G146 LINE		
BY	REV. NO.	DATE	SIZE	PAGE NO. 1 OF 24

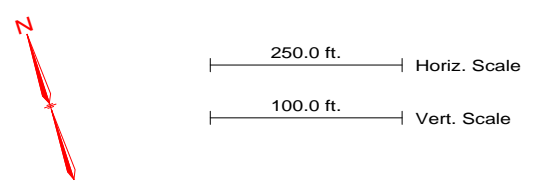
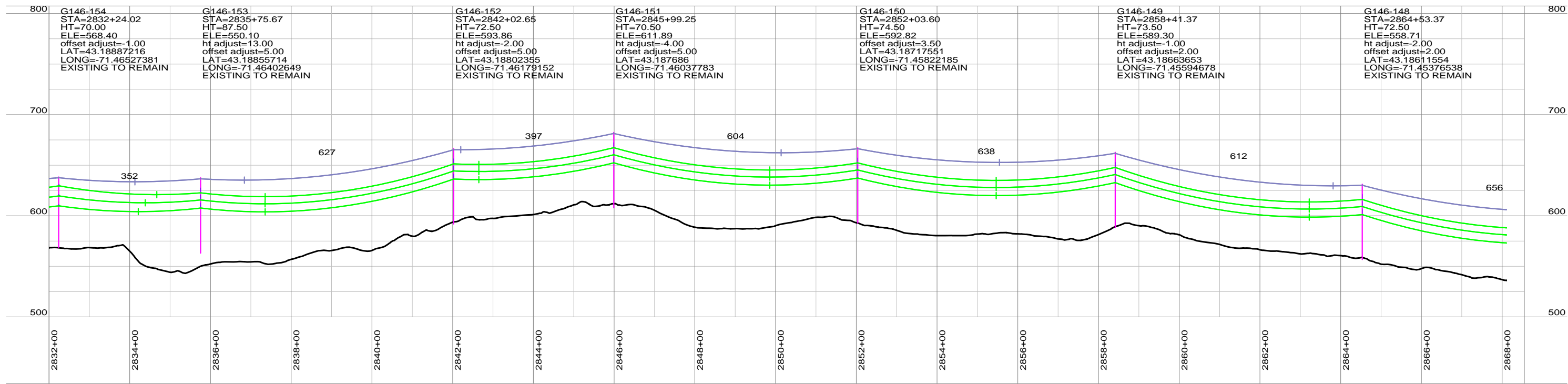
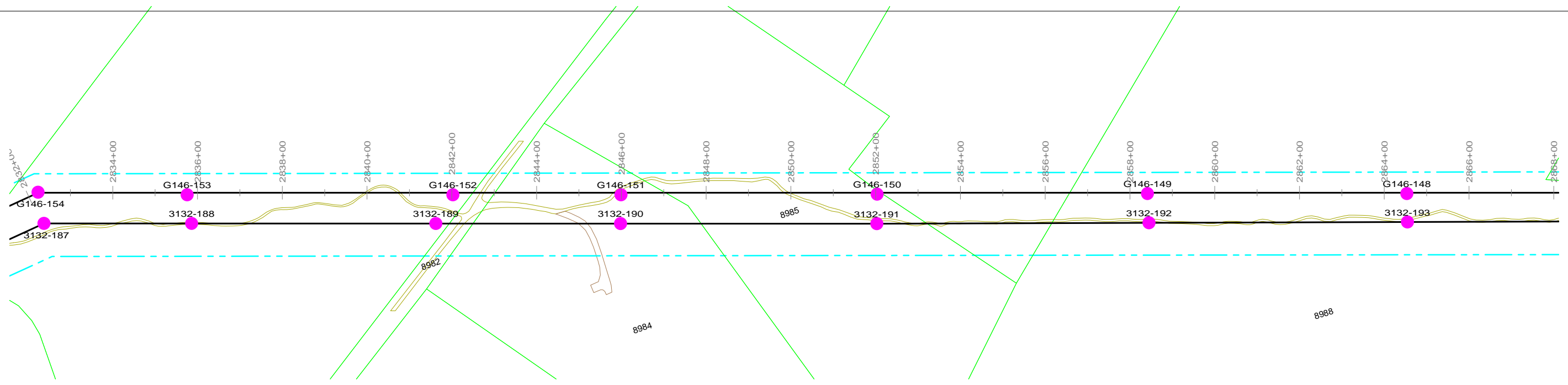


PRELIMINARY NOT FOR CONSTRUCTION

NOTES
1. REFER TO PROJECT MAPS FOR AERIAL MAPS AND ADDITIONAL ATTRIBUTES


REVISION HISTORY				
A	10/06/15	ISSUED FOR PERMIT USE		
 THE NORTHERN PASS		NORTHERN PASS LLC		
		TITLE CONCEPTUAL PLAN & PROFILE RELOCATED 115 kV S1 G146 LINE		
BY	REV. NO.	DATE	SIZE	PAGE NO. 2 OF 24

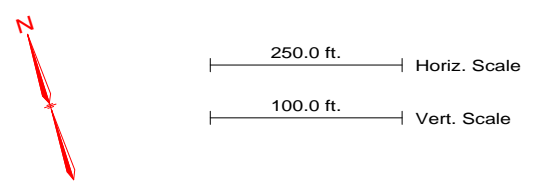
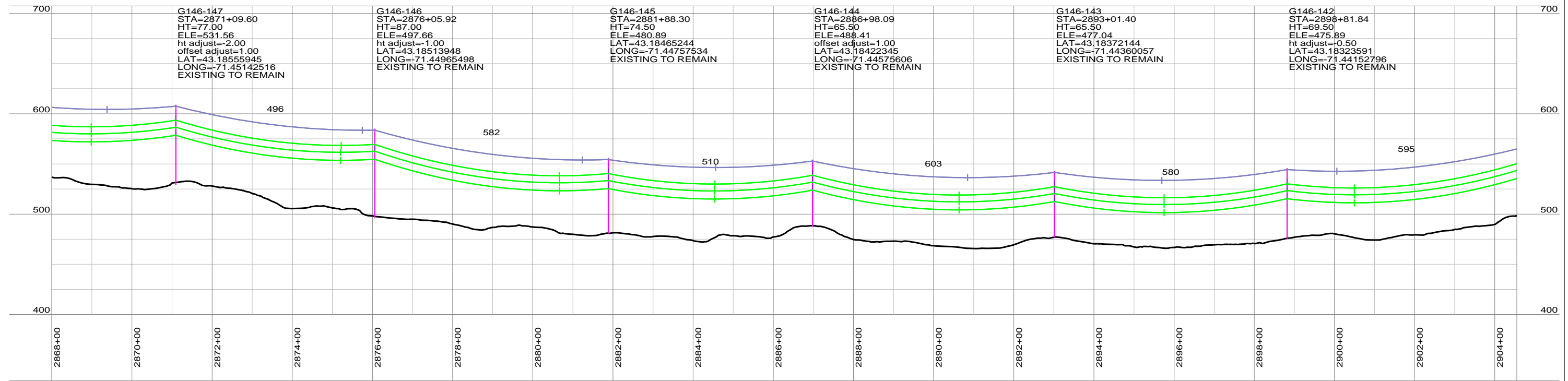
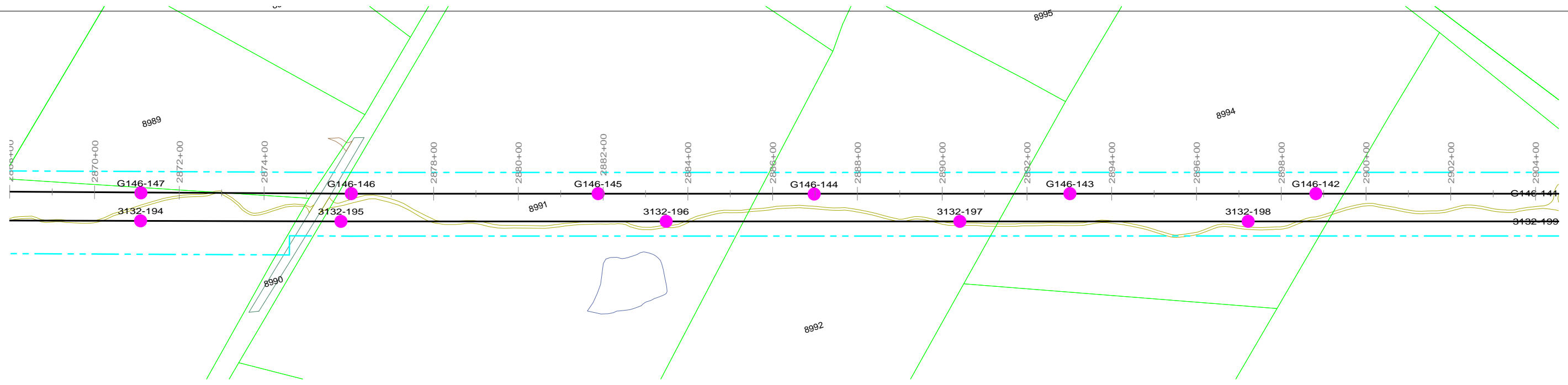




PRELIMINARY NOT FOR CONSTRUCTION


NOTES
1. REFER TO PROJECT MAPS FOR AERIAL MAPS AND ADDITIONAL ATTRIBUTES

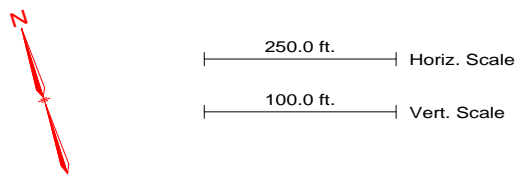
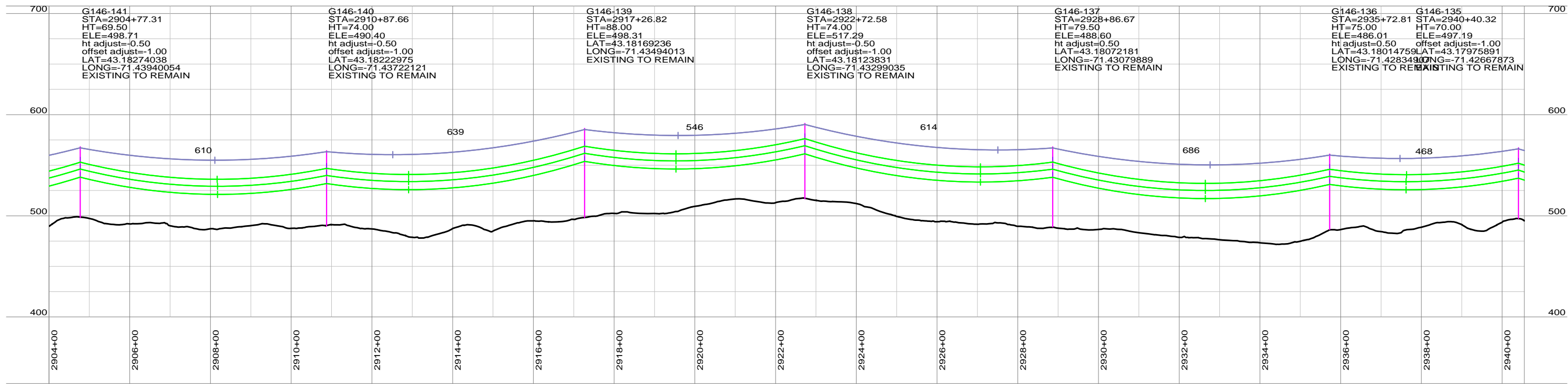

REVISION HISTORY				
A	10/06/15	ISSUED FOR PERMIT USE		
 THE NORTHERN PASS		NORTHERN PASS LLC		
		TITLE CONCEPTUAL PLAN & PROFILE RELOCATED 115 kV S1 G146 LINE		
BY	REV. NO.	DATE	SIZE	PAGE NO. 3 OF 24



PRELIMINARY NOT FOR CONSTRUCTION

NOTES
1. REFER TO PROJECT MAPS FOR AERIAL MAPS AND ADDITIONAL ATTRIBUTES


REVISION HISTORY				
A	10/06/15	ISSUED FOR PERMIT USE		
 THE NORTHERN PASS		NORTHERN PASS LLC		
		TITLE CONCEPTUAL PLAN & PROFILE RELOCATED 115 kV S1 G146 LINE		
BY	REV. NO.	DATE	SIZE	PAGE NO. 4 OF 24

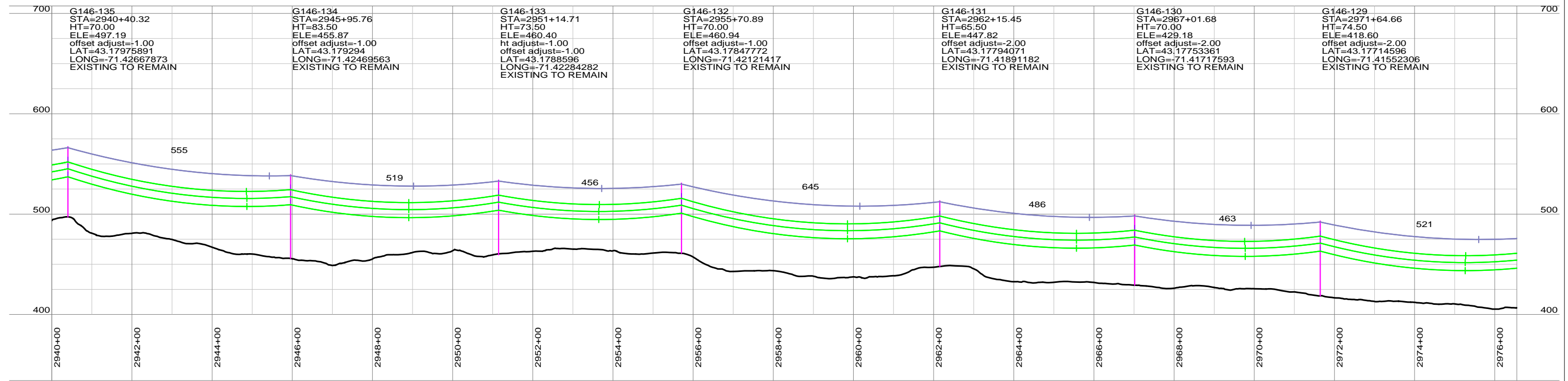
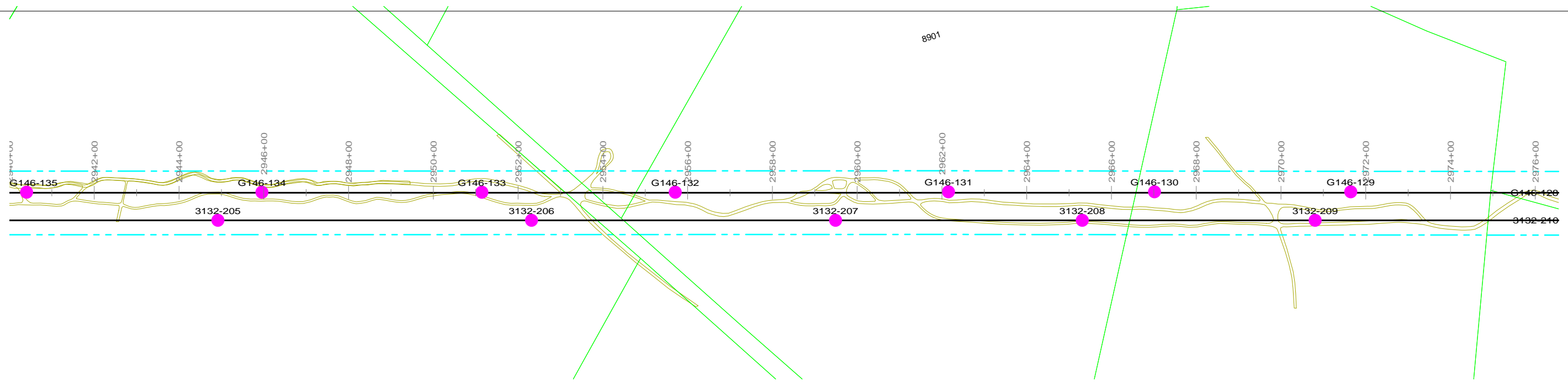


PRELIMINARY NOT FOR CONSTRUCTION

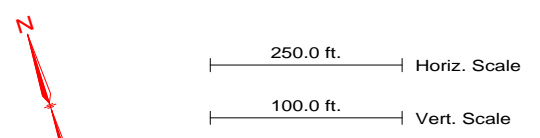
NOTES

1. REFER TO PROJECT MAPS FOR AERIAL MAPS AND ADDITIONAL ATTRIBUTES

REVISION HISTORY				
A	10/06/15	ISSUED FOR PERMIT USE		
 THE NORTHERN PASS		NORTHERN PASS LLC		
		TITLE CONCEPTUAL PLAN & PROFILE RELOCATED 115 kV S1 G146 LINE		
BY	REV. NO.	DATE	SIZE	PAGE NO. 5 OF 24



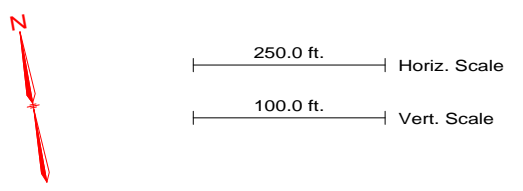
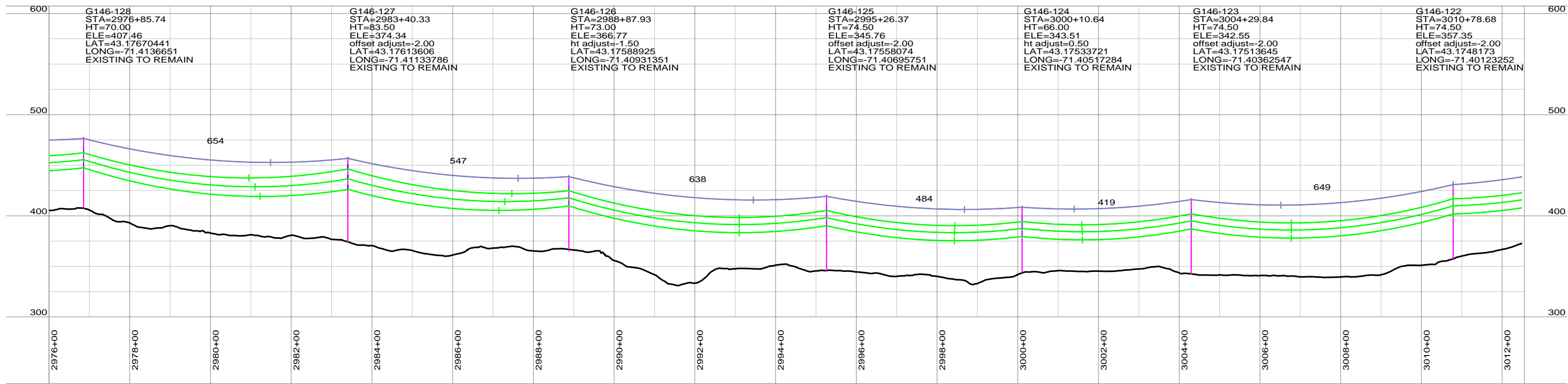
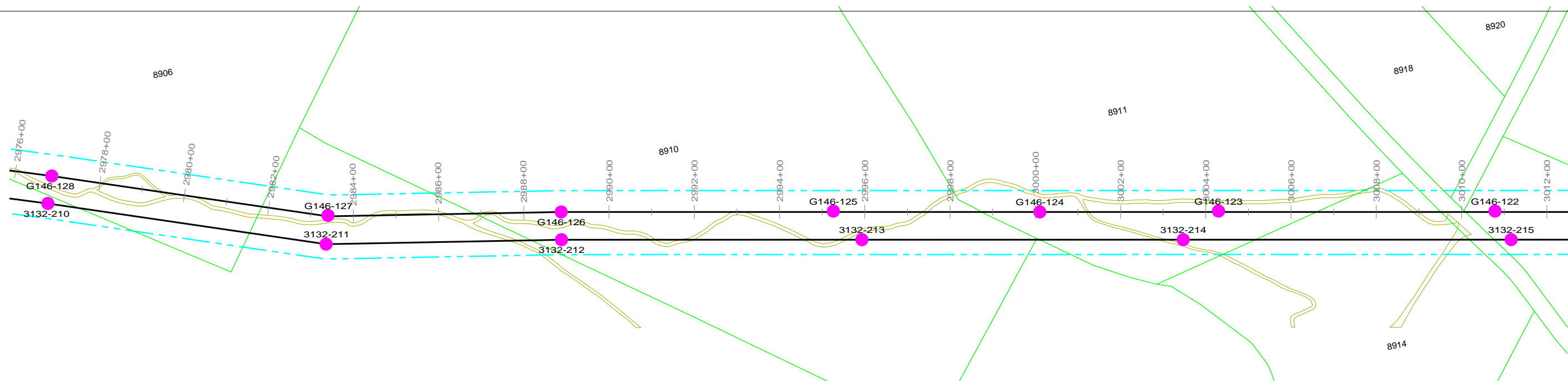
G146-135 STA=2940+40.32 HT=70.00 ELE=497.19 offset adjust=-1.00 LAT=43.17975891 LONG=-71.42667873 EXISTING TO REMAIN	G146-134 STA=2945+95.76 HT=83.50 ELE=455.87 offset adjust=-1.00 LAT=43.179294 LONG=-71.42469563 EXISTING TO REMAIN	G146-133 STA=2951+14.71 HT=73.50 ELE=460.40 ht adjust=-1.00 offset adjust=-1.00 LAT=43.1788596 LONG=-71.42284282 EXISTING TO REMAIN	G146-132 STA=2955+70.89 HT=70.00 ELE=460.94 offset adjust=-1.00 LAT=43.17847772 LONG=-71.42121417 EXISTING TO REMAIN	G146-131 STA=2962+15.45 HT=65.50 ELE=447.82 offset adjust=-2.00 LAT=43.17794071 LONG=-71.41891182 EXISTING TO REMAIN	G146-130 STA=2967+01.68 HT=70.00 ELE=429.18 offset adjust=-2.00 LAT=43.17753361 LONG=-71.41717593 EXISTING TO REMAIN	G146-129 STA=2971+64.66 HT=74.50 ELE=418.60 offset adjust=-2.00 LAT=43.17714596 LONG=-71.41552306 EXISTING TO REMAIN
--	--	--	--	--	--	--



PRELIMINARY NOT FOR CONSTRUCTION


NOTES
 1. REFER TO PROJECT MAPS FOR AERIAL MAPS AND ADDITIONAL ATTRIBUTES

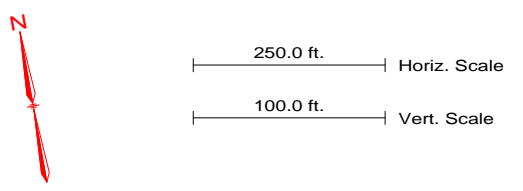
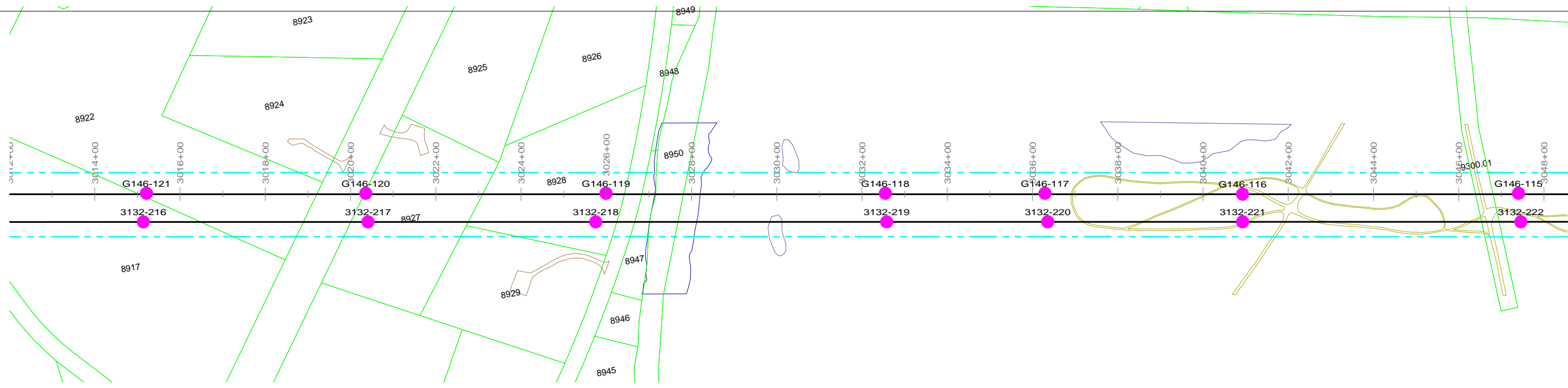
REVISION HISTORY				
A	10/06/15	ISSUED FOR PERMIT USE		
		NORTHERN PASS LLC TITLE CONCEPTUAL PLAN & PROFILE RELOCATED 115 kV S1 G146 LINE		
		BY	REV. NO.	DATE
				PAGE NO. 6 OF 24



PRELIMINARY NOT FOR CONSTRUCTION


NOTES
1. REFER TO PROJECT MAPS FOR AERIAL MAPS AND ADDITIONAL ATTRIBUTES

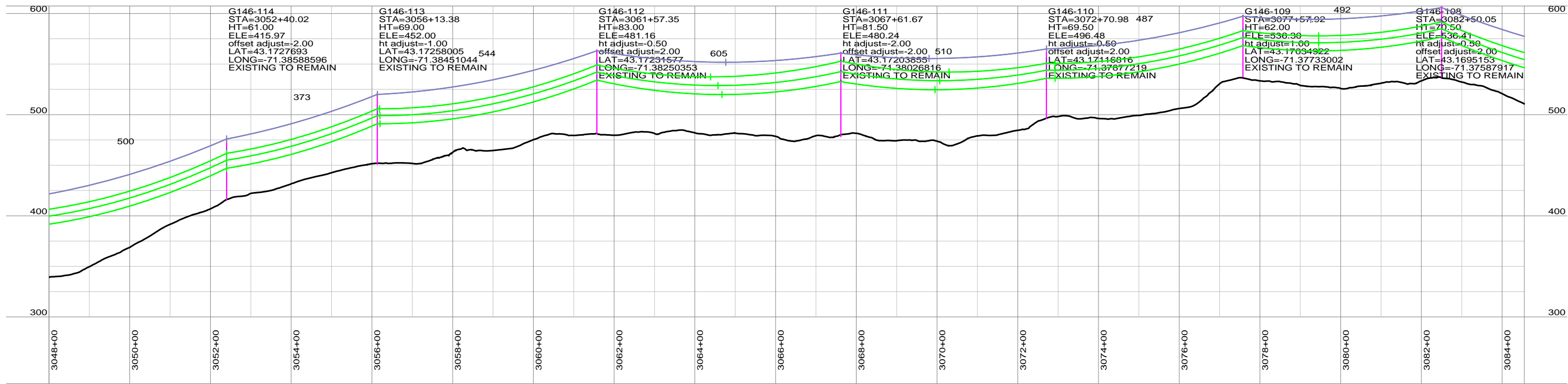
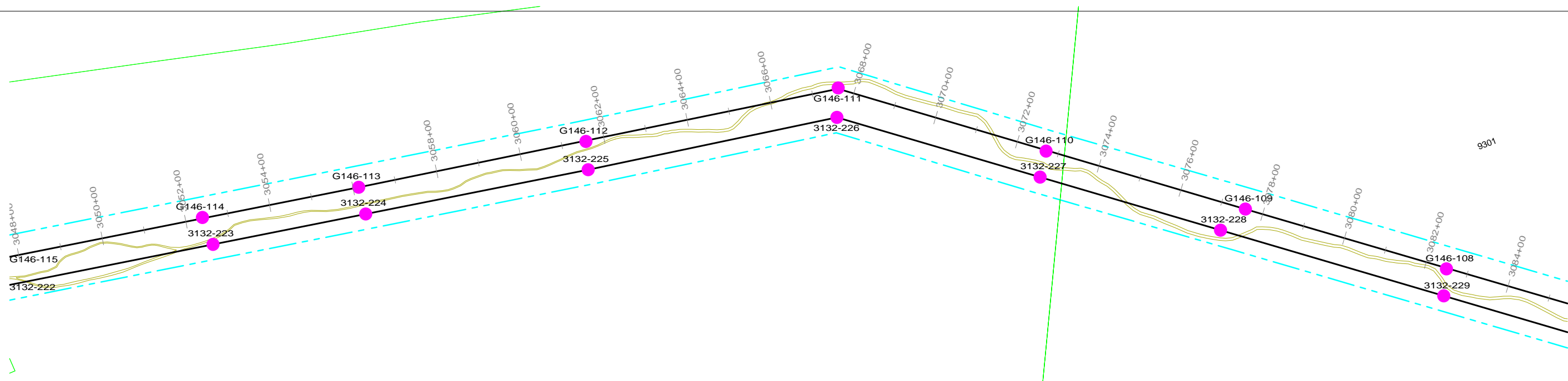
REVISION HISTORY				
A	10/06/15	ISSUED FOR PERMIT USE		
 THE NORTHERN PASS		NORTHERN PASS LLC		
		TITLE CONCEPTUAL PLAN & PROFILE RELOCATED 115 kV S1 G146 LINE		
BY	REV. NO.	DATE	SIZE	PAGE NO. 7 OF 24



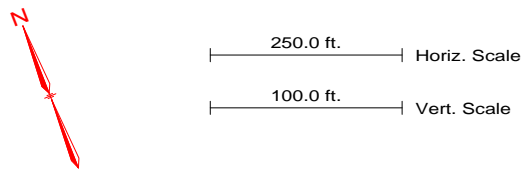
PRELIMINARY NOT FOR CONSTRUCTION

NOTES
1. REFER TO PROJECT MAPS FOR AERIAL MAPS AND ADDITIONAL ATTRIBUTES


REVISION HISTORY				
A	10/06/15	ISSUED FOR PERMIT USE		
 THE NORTHERN PASS		NORTHERN PASS LLC TITLE: CONCEPTUAL PLAN & PROFILE RELOCATED 115 kV S1 G146 LINE		
BY	REV. NO.	DATE	SIZE	PAGE NO. 8 OF 24

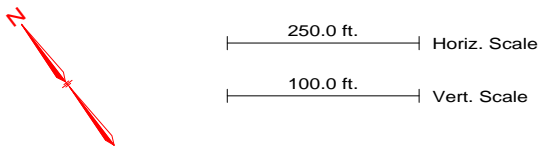
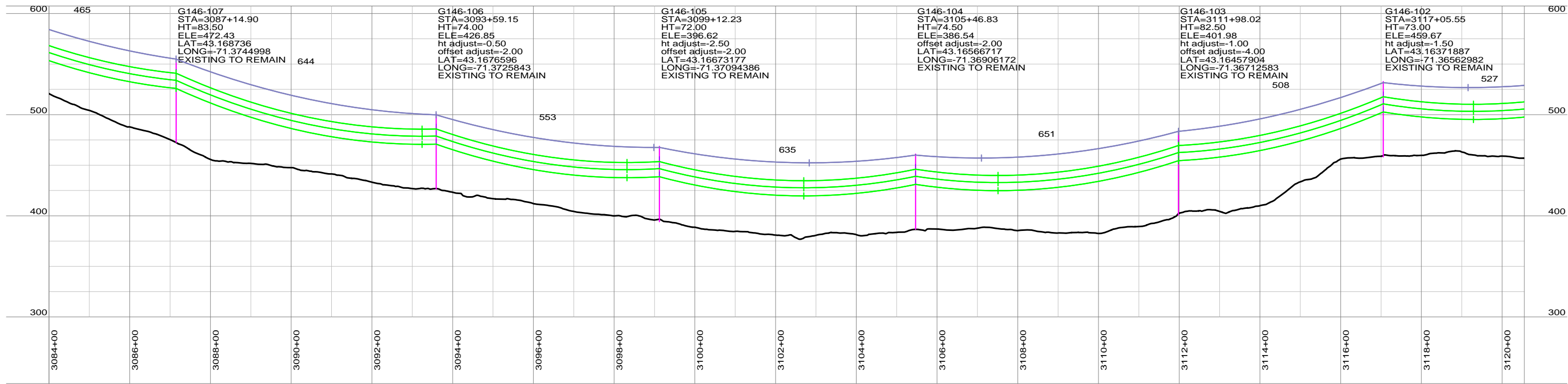
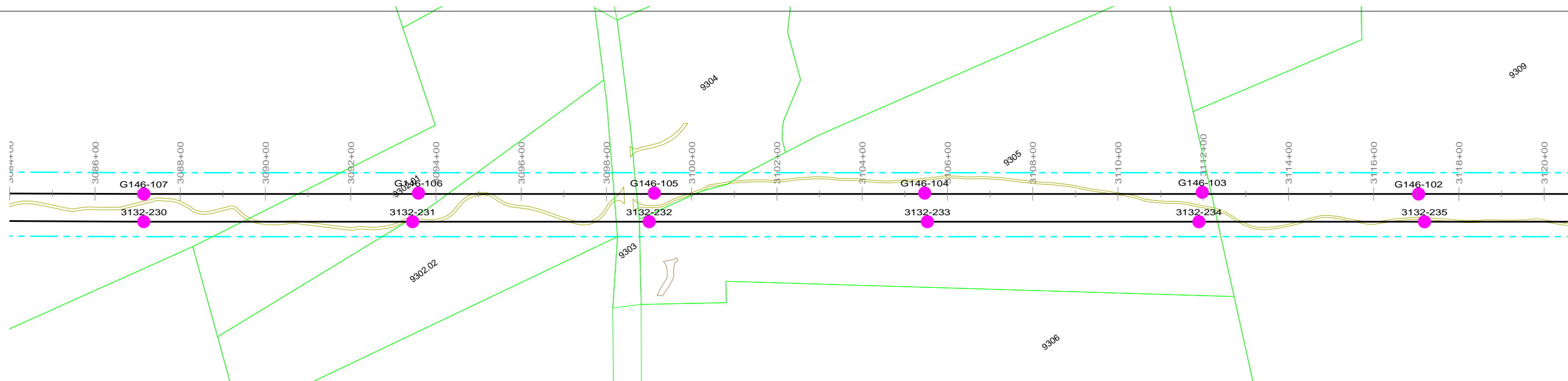


PRELIMINARY NOT FOR CONSTRUCTION




NOTES
 1. REFER TO PROJECT MAPS FOR AERIAL MAPS AND ADDITIONAL ATTRIBUTES

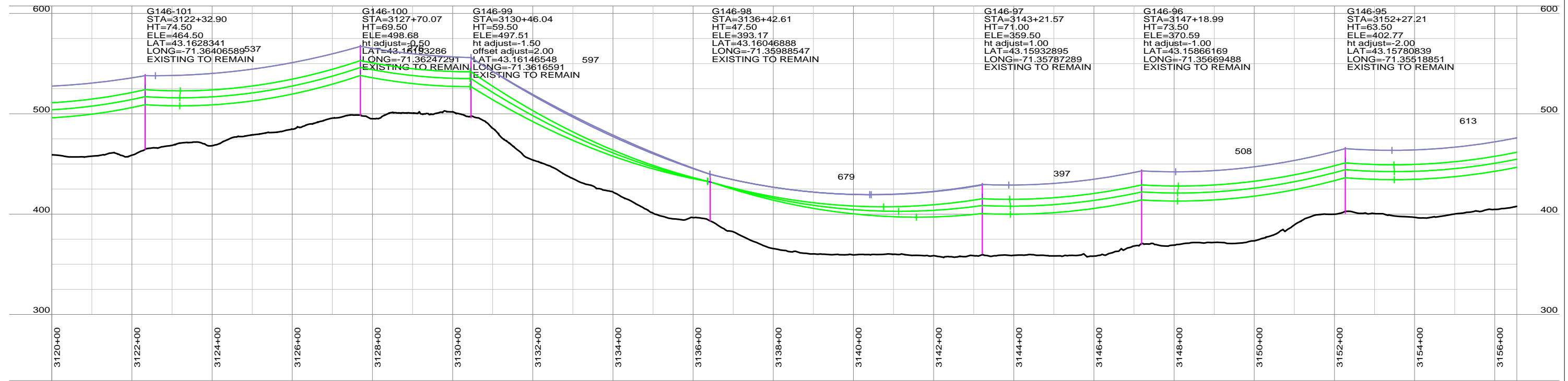
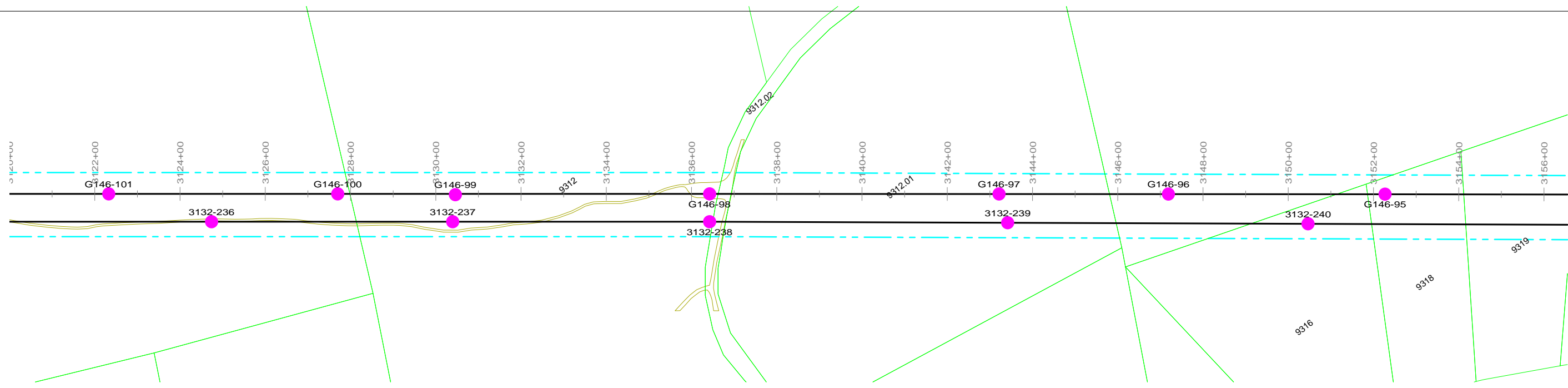
REVISION HISTORY				
A	10/06/15	ISSUED FOR PERMIT USE		
 THE NORTHERN PASS		NORTHERN PASS LLC		
		TITLE CONCEPTUAL PLAN & PROFILE RELOCATED 115 kV S1 G146 LINE		
BY	REV. NO.	DATE	SIZE	PAGE NO. 9 OF 24



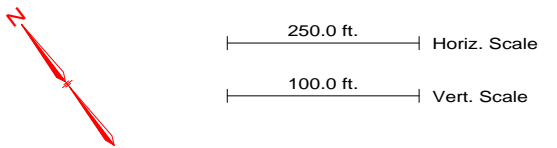
PRELIMINARY NOT FOR CONSTRUCTION

NOTES
1. REFER TO PROJECT MAPS FOR AERIAL MAPS AND ADDITIONAL ATTRIBUTES


REVISION HISTORY				
A	10/06/15	ISSUED FOR PERMIT USE		
		NORTHERN PASS LLC		
		TITLE CONCEPTUAL PLAN & PROFILE RELOCATED 115 kV S1 G146 LINE		
BY	REV. NO.	DATE	SIZE	PAGE NO. 10 OF 24

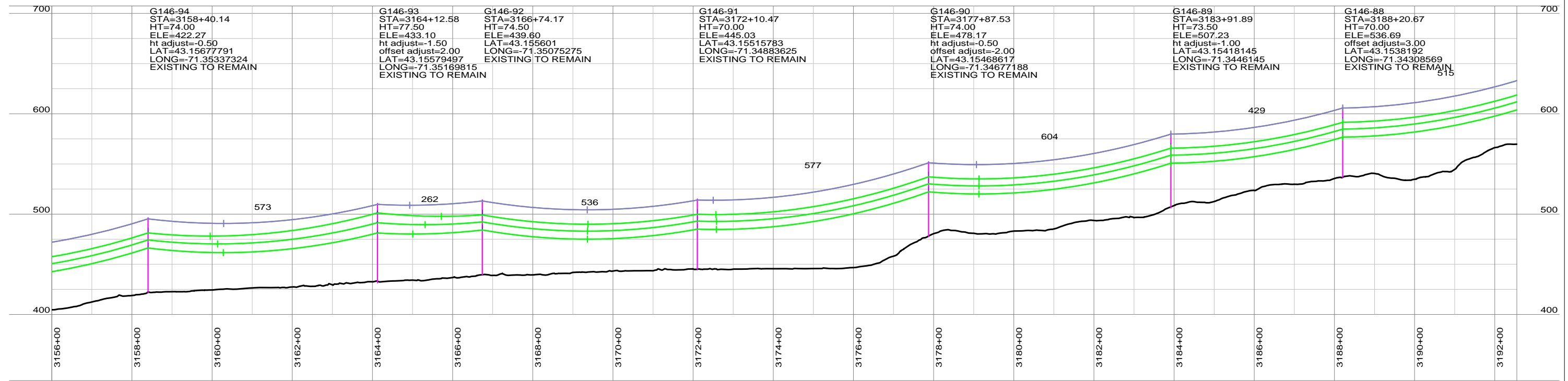
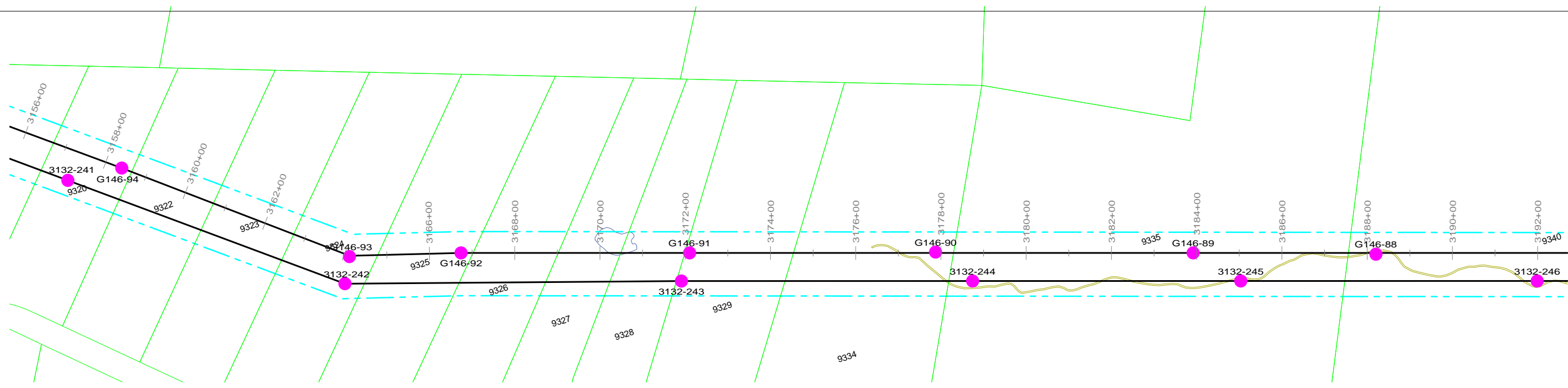


PRELIMINARY NOT FOR CONSTRUCTION

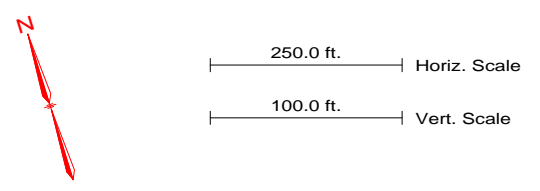


NOTES
 1. REFER TO PROJECT MAPS FOR AERIAL MAPS AND ADDITIONAL ATTRIBUTES

REVISION HISTORY				
A	10/06/15	ISSUED FOR PERMIT USE		
		NORTHERN PASS LLC		
		TITLE CONCEPTUAL PLAN & PROFILE RELOCATED 115 kV S1 G146 LINE		
BY	REV. NO.	DATE	SIZE	PAGE NO. 11 OF 24




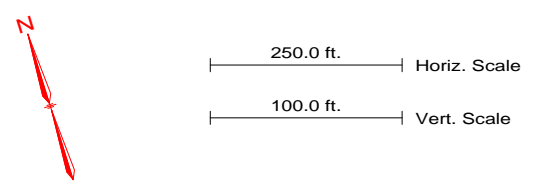
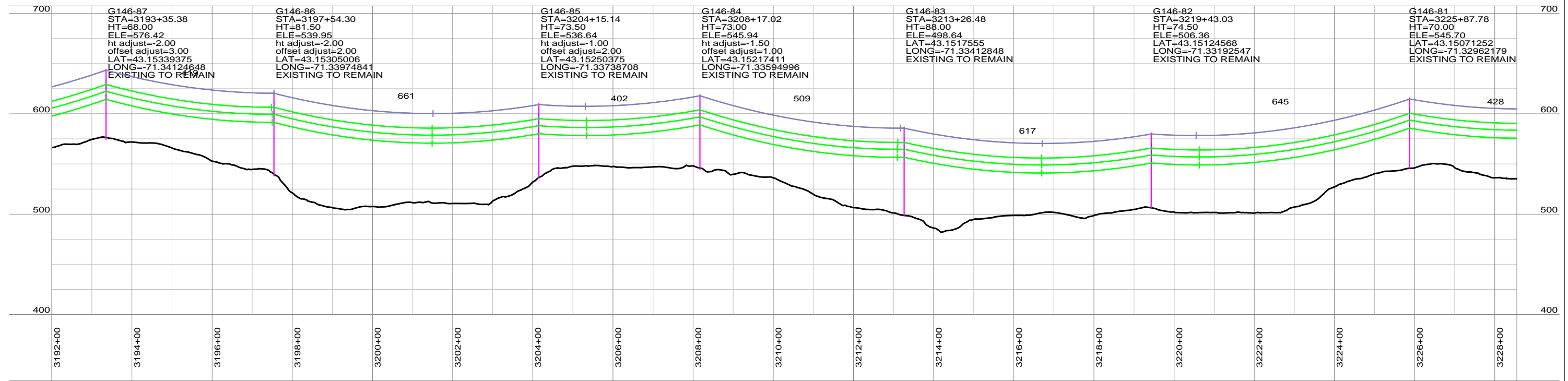
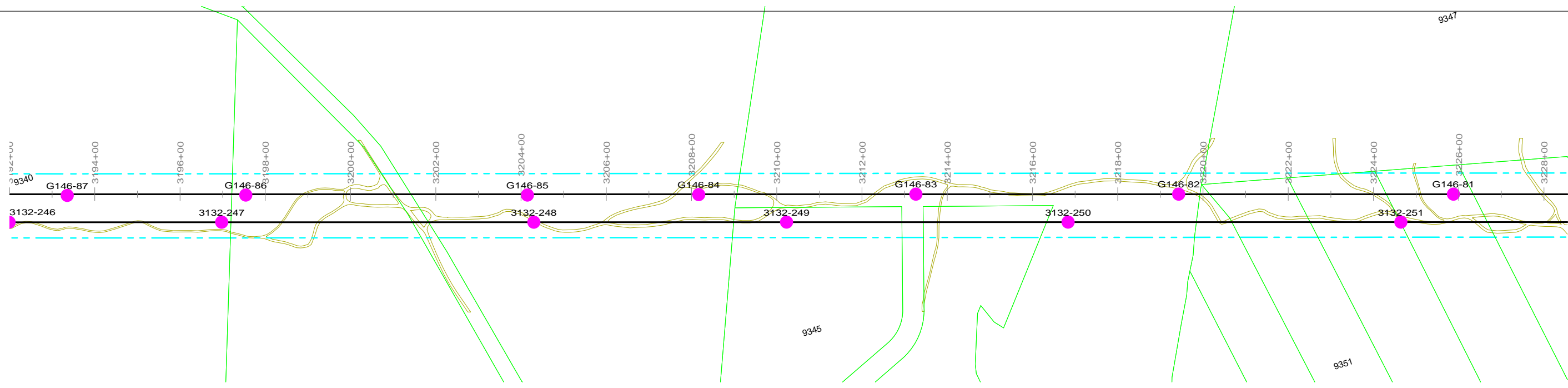
<p>G146-94 STA=3158+40.14 HT=74.00 ELE=422.27 ht adjust=-0.50 LAT=43.15677791 LONG=-71.35337324 EXISTING TO REMAIN</p>	<p>G146-93 STA=3164+12.58 HT=77.50 ELE=433.10 ht adjust=-1.50 offset adjust=2.00 LAT=43.15579497 LONG=-71.35169815 EXISTING TO REMAIN</p>	<p>G146-92 STA=3166+74.17 HT=74.50 ELE=439.60 LAT=43.155601 LONG=-71.35075275 EXISTING TO REMAIN</p>	<p>G146-91 STA=3172+10.47 HT=70.00 ELE=445.03 LAT=43.15515783 LONG=-71.34883625 EXISTING TO REMAIN</p>	<p>G146-90 STA=3177+87.53 HT=74.00 ELE=478.17 ht adjust=-0.50 offset adjust=2.00 LAT=43.15468617 LONG=-71.34677188 EXISTING TO REMAIN</p>	<p>G146-89 STA=3183+91.89 HT=73.50 ELE=507.23 ht adjust=-1.00 LAT=43.15418145 LONG=-71.3446145 EXISTING TO REMAIN</p>	<p>G146-88 STA=3188+20.67 HT=70.00 ELE=536.69 offset adjust=3.00 LAT=43.1538192 LONG=-71.34308569 EXISTING TO REMAIN</p>
---	---	--	--	---	--	---



PRELIMINARY NOT FOR CONSTRUCTION


NOTES
 1. REFER TO PROJECT MAPS FOR AERIAL MAPS AND ADDITIONAL ATTRIBUTES

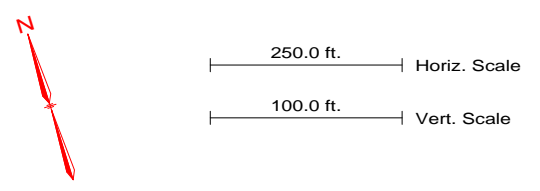
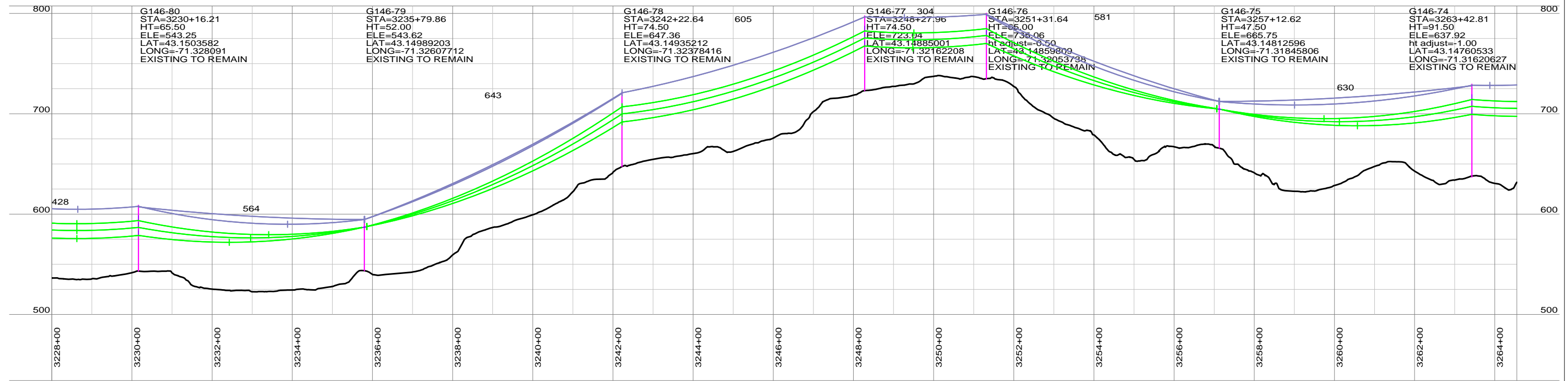
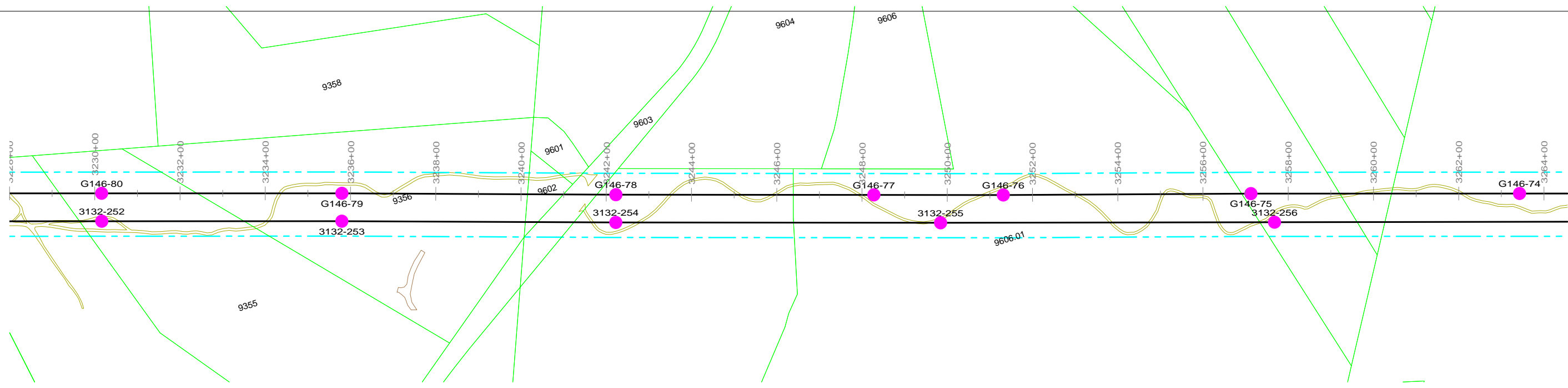
REVISION HISTORY				
A	10/06/15	ISSUED FOR PERMIT USE		
 THE NORTHERN PASS		NORTHERN PASS LLC		
		TITLE CONCEPTUAL PLAN & PROFILE RELOCATED 115 kV S1 G146 LINE		
BY	REV. NO.	DATE	SIZE	PAGE NO. 12 OF 24



PRELIMINARY NOT FOR CONSTRUCTION


NOTES
1. REFER TO PROJECT MAPS FOR AERIAL MAPS AND ADDITIONAL ATTRIBUTES

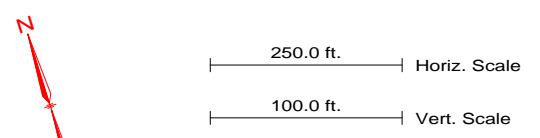
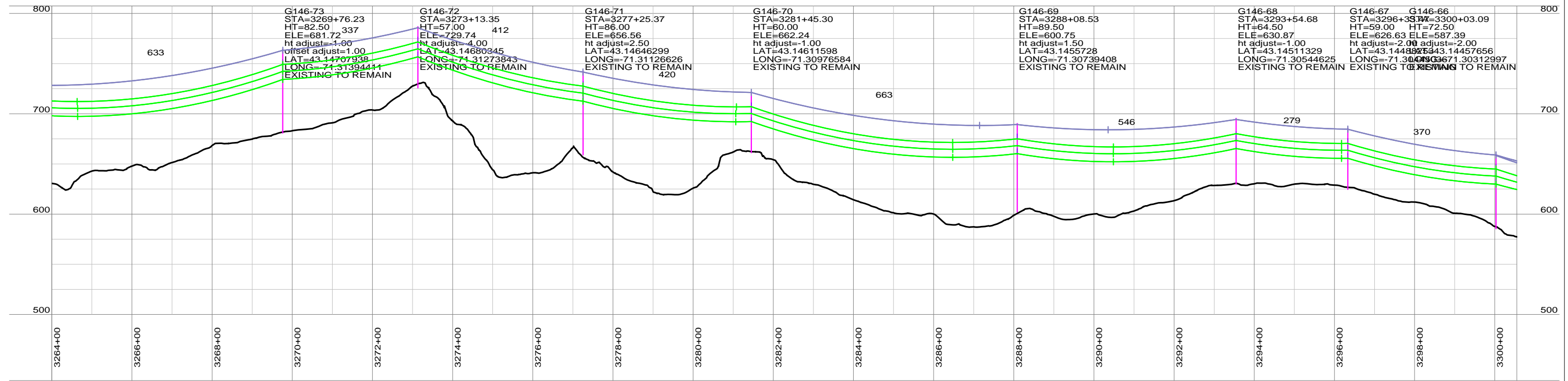
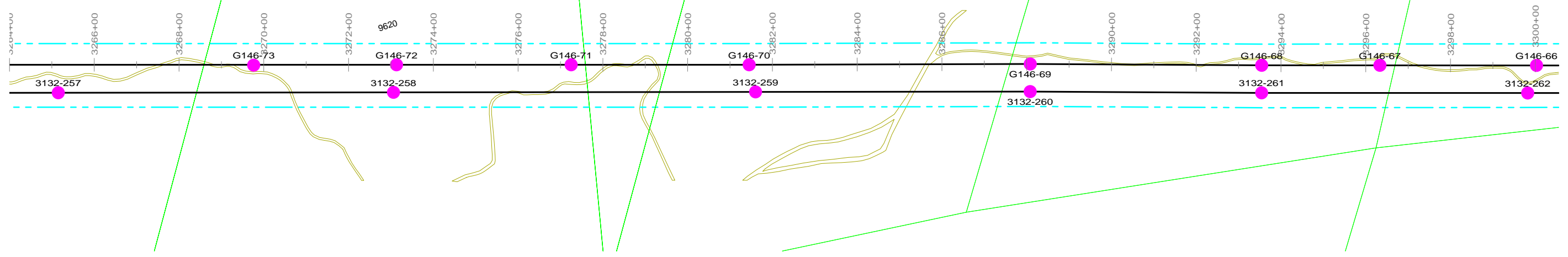
REVISION HISTORY				
A	10/06/15	ISSUED FOR PERMIT USE		
 THE NORTHERN PASS		NORTHERN PASS LLC		
		TITLE CONCEPTUAL PLAN & PROFILE RELOCATED 115 kV S1 G146 LINE		
BY	REV. NO.	DATE	SIZE	PAGE NO. 13 OF 24



PRELIMINARY NOT FOR CONSTRUCTION


NOTES
1. REFER TO PROJECT MAPS FOR AERIAL MAPS AND ADDITIONAL ATTRIBUTES

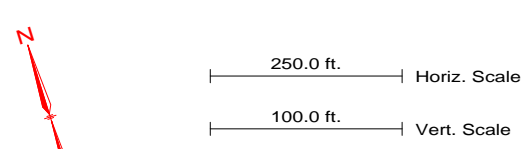
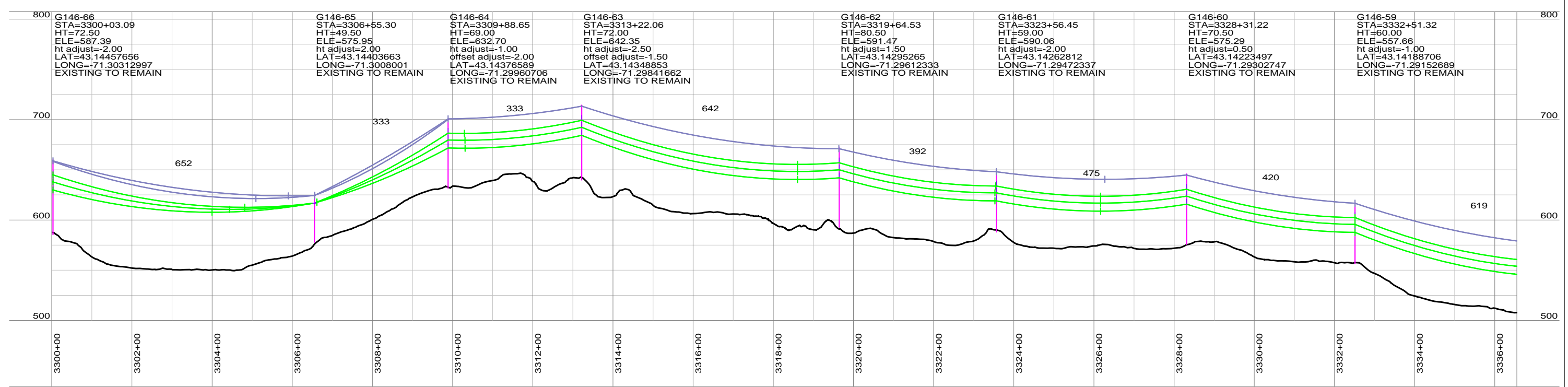
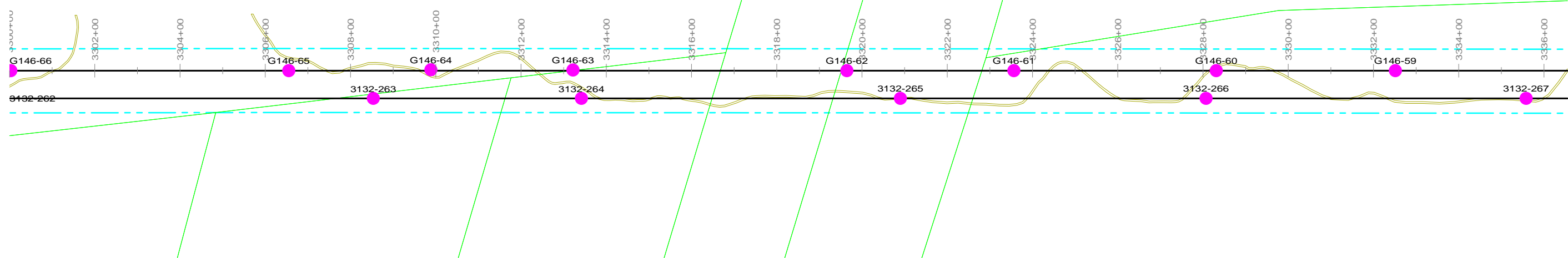
REVISION HISTORY				
A	10/06/15	ISSUED FOR PERMIT USE		
		NORTHERN PASS LLC		
		TITLE CONCEPTUAL PLAN & PROFILE RELOCATED 115 kV S1 G146 LINE		
BY	REV. NO.	DATE	SIZE	PAGE NO. 14 OF 24



PRELIMINARY NOT FOR CONSTRUCTION


NOTES
1. REFER TO PROJECT MAPS FOR AERIAL MAPS AND ADDITIONAL ATTRIBUTES

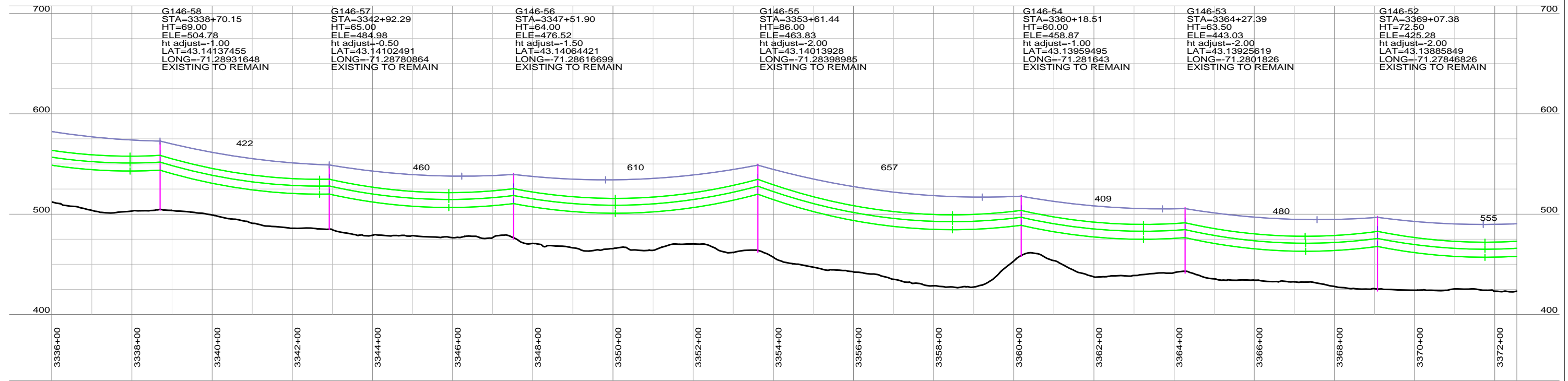
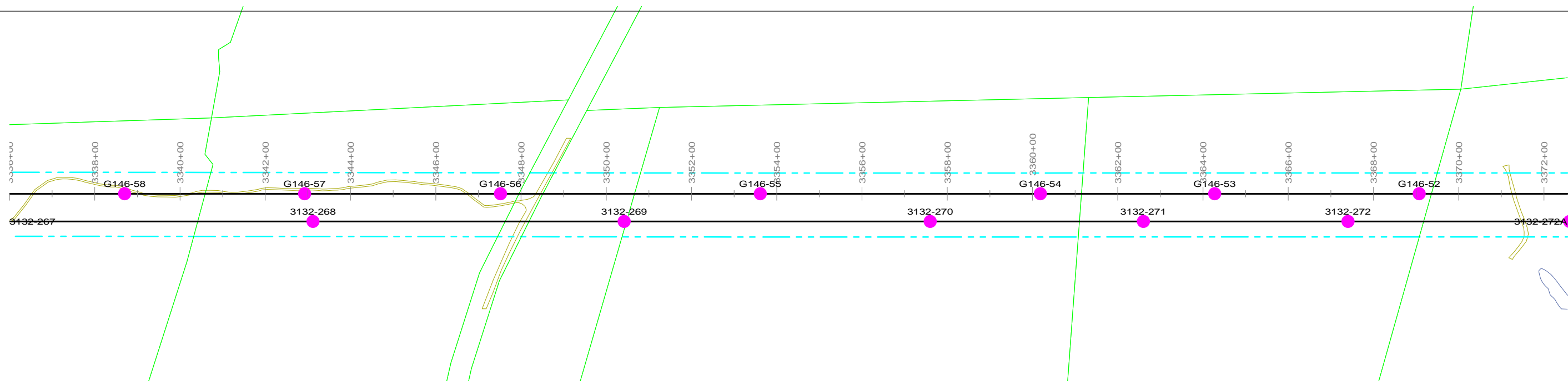
REVISION HISTORY				
A	10/06/15	ISSUED FOR PERMIT USE		
 THE NORTHERN PASS		NORTHERN PASS LLC		
		TITLE CONCEPTUAL PLAN & PROFILE RELOCATED 115 kV S1 G146 LINE		
BY	REV. NO.	DATE	SIZE	PAGE NO. 15 OF 24



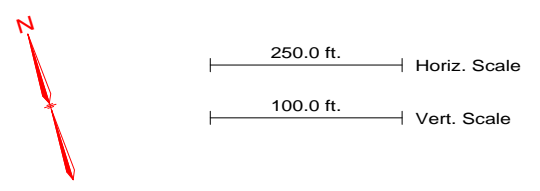
PRELIMINARY NOT FOR CONSTRUCTION

NOTES
1. REFER TO PROJECT MAPS FOR AERIAL MAPS AND ADDITIONAL ATTRIBUTES

REVISION HISTORY				
A	10/06/15	ISSUED FOR PERMIT USE		
 THE NORTHERN PASS		NORTHERN PASS LLC		
		TITLE CONCEPTUAL PLAN & PROFILE RELOCATED 115 kV S1 G146 LINE		
BY	REV. NO.	DATE	SIZE	PAGE NO. 16 OF 24




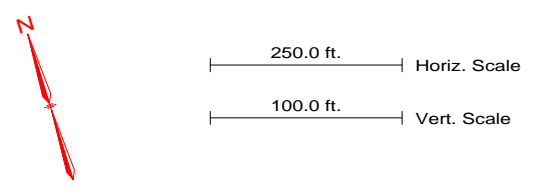
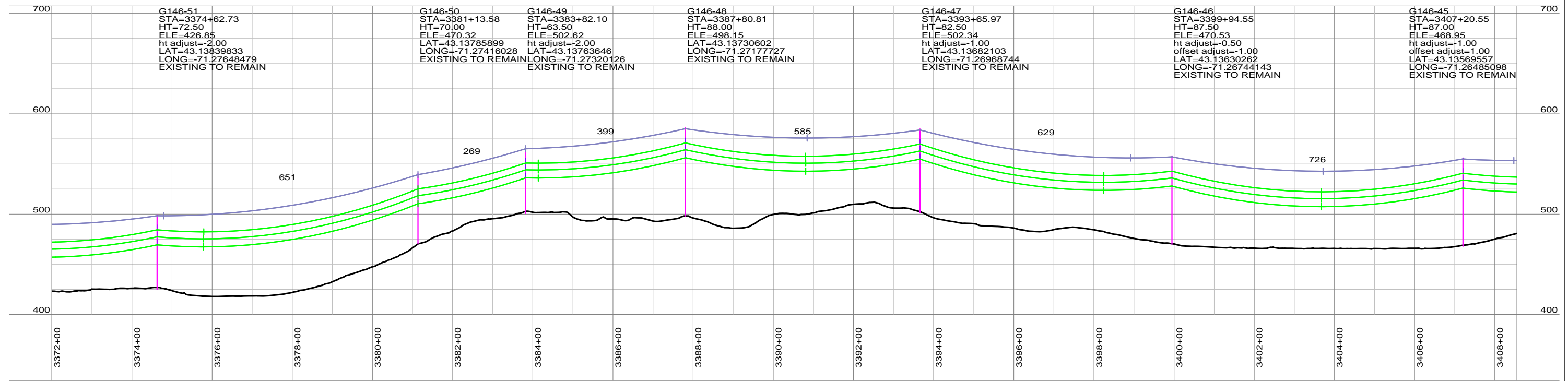
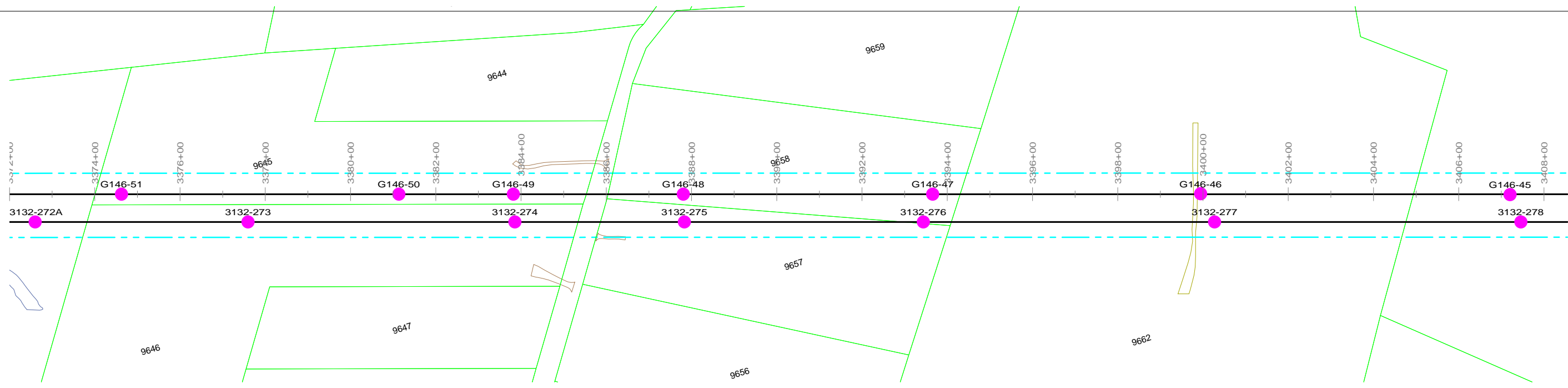
Marker	STA	HT	ELE	ht adjust	LAT	LONG	Notes
G146-58	3338+70.15	69.00	504.78	-1.00	43.14137455	-71.28931648	EXISTING TO REMAIN
G146-57	3342+92.29	65.00	484.98	-0.50	43.14102491	-71.28780864	EXISTING TO REMAIN
G146-56	3347+51.90	64.00	476.52	-1.50	43.14064421	-71.28616699	EXISTING TO REMAIN
G146-55	3353+61.44	86.00	463.83	-2.00	43.14013928	-71.28398985	EXISTING TO REMAIN
G146-54	3360+18.51	60.00	458.87	-1.00	43.13959495	-71.281643	EXISTING TO REMAIN
G146-53	3364+27.39	63.50	443.03	-2.00	43.13925619	-71.2801826	EXISTING TO REMAIN
G146-52	3369+07.38	72.50	425.28	-2.00	43.13885849	-71.27846826	EXISTING TO REMAIN



PRELIMINARY NOT FOR CONSTRUCTION


NOTES
1. REFER TO PROJECT MAPS FOR AERIAL MAPS AND ADDITIONAL ATTRIBUTES

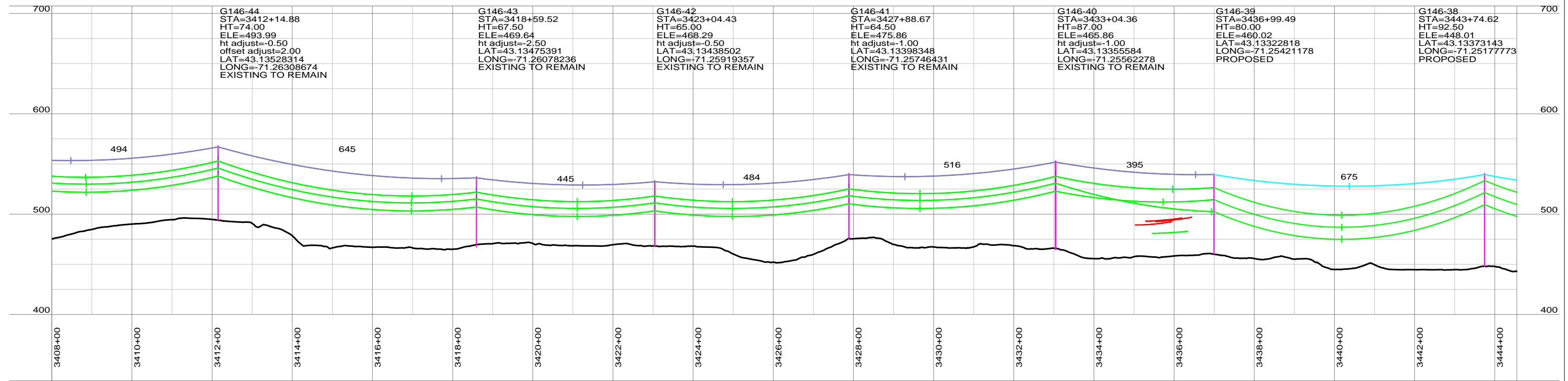
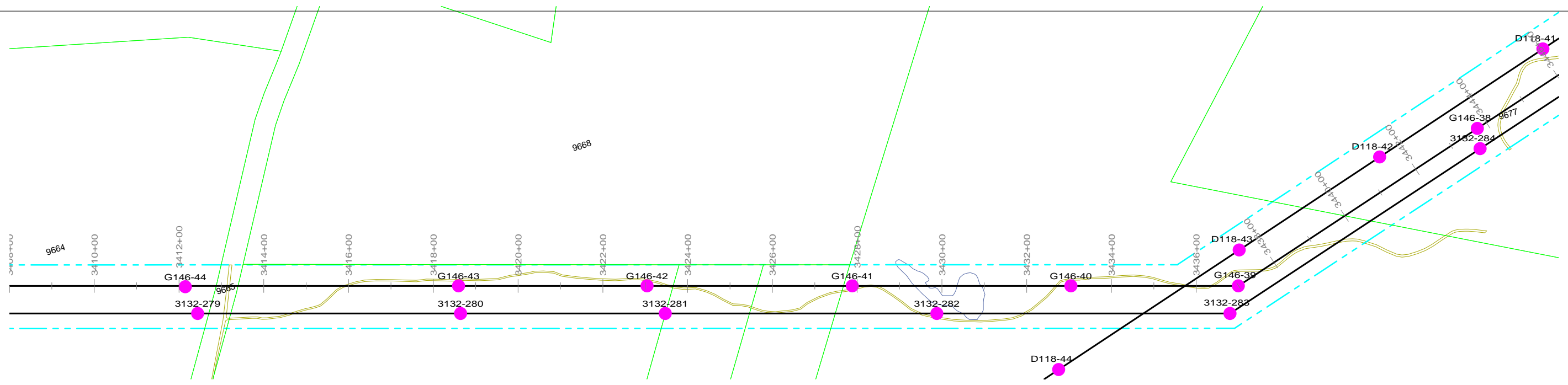
REVISION HISTORY				
A	10/06/15	ISSUED FOR PERMIT USE		
 THE NORTHERN PASS		NORTHERN PASS LLC		
		TITLE CONCEPTUAL PLAN & PROFILE RELOCATED 115 kV S1 G146 LINE		
BY	REV. NO.	DATE	SIZE	PAGE NO. 17 OF 24



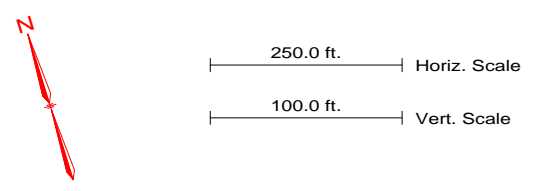
PRELIMINARY NOT FOR CONSTRUCTION

NOTES
1. REFER TO PROJECT MAPS FOR AERIAL MAPS AND ADDITIONAL ATTRIBUTES

REVISION HISTORY				
A	10/06/15	ISSUED FOR PERMIT USE		
 THE NORTHERN PASS		NORTHERN PASS LLC		
		TITLE CONCEPTUAL PLAN & PROFILE RELOCATED 115 kV S1 G146 LINE		
BY	REV. NO.	DATE	SIZE	PAGE NO. 18 OF 24




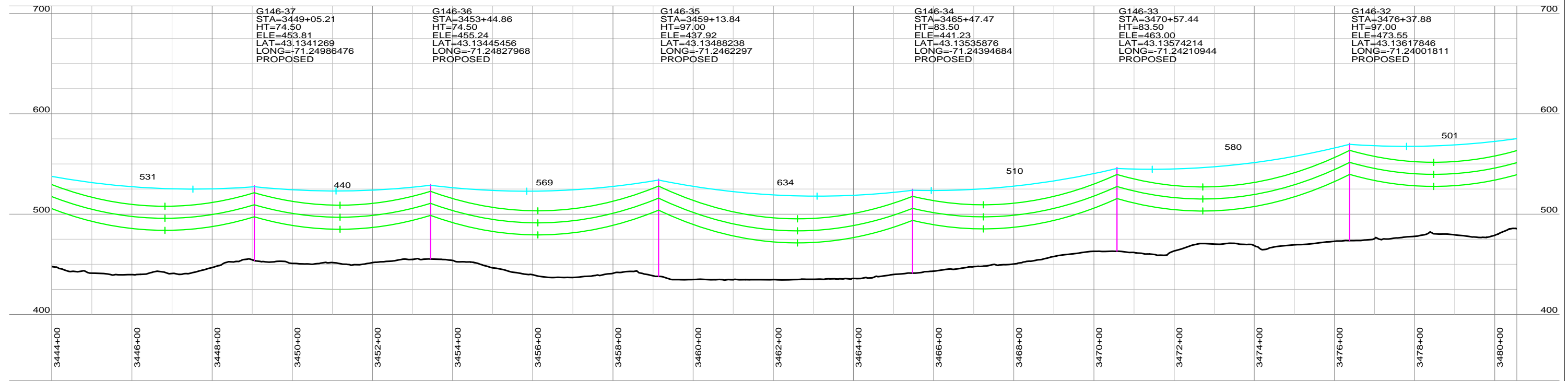
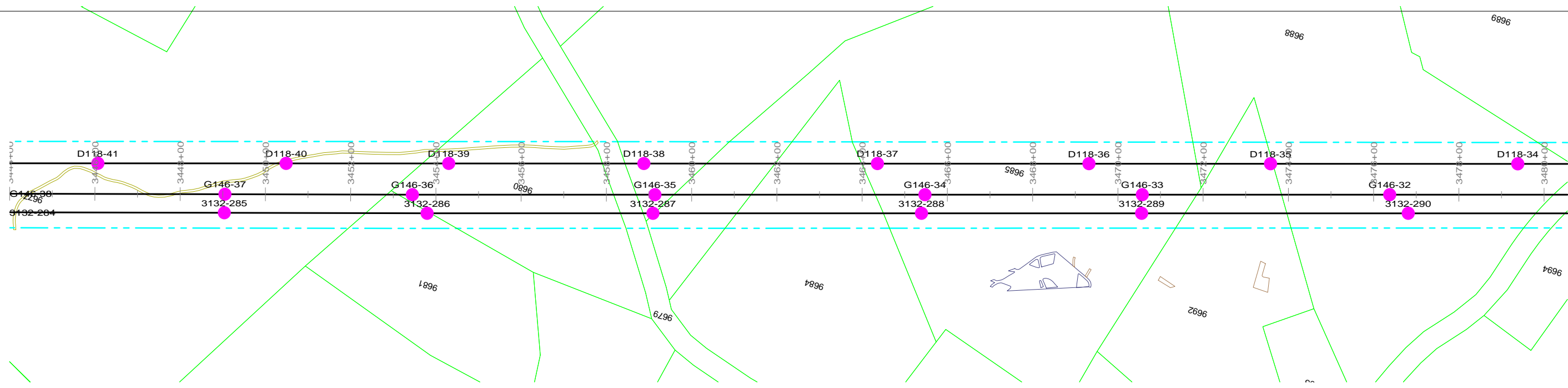
<p>G146-44 STA=3412+14.88 HT=74.00 ELE=493.99 ht adjust=-0.50 offset adjust=2.00 LAT=43.13528314 LONG=-71.26308674 EXISTING TO REMAIN</p>	<p>G146-43 STA=3418+59.52 HT=67.50 ELE=469.64 ht adjust=-2.50 LAT=43.13475391 LONG=-71.26078236 EXISTING TO REMAIN</p>	<p>G146-42 STA=3423+04.43 HT=65.00 ELE=468.29 ht adjust=-0.50 LAT=43.13438502 LONG=-71.25919357 EXISTING TO REMAIN</p>	<p>G146-41 STA=3427+88.67 HT=64.50 ELE=475.86 ht adjust=-1.00 LAT=43.13398348 LONG=-71.25746431 EXISTING TO REMAIN</p>	<p>G146-40 STA=3433+04.36 HT=87.00 ELE=465.86 ht adjust=-1.00 LAT=43.13355584 LONG=-71.25562278 EXISTING TO REMAIN</p>	<p>G146-39 STA=3436+99.49 HT=80.00 ELE=460.02 LAT=43.13322818 LONG=-71.25421178 PROPOSED</p>	<p>G146-38 STA=3443+74.62 HT=92.50 ELE=448.01 LAT=43.13373143 LONG=-71.25177773 PROPOSED</p>
---	---	---	---	---	--	--



PRELIMINARY NOT FOR CONSTRUCTION

NOTES
 1. REFER TO PROJECT MAPS FOR AERIAL MAPS AND ADDITIONAL ATTRIBUTES

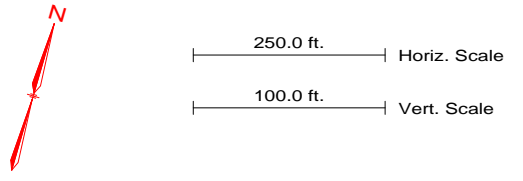
REVISION HISTORY				
A	10/06/15	ISSUED FOR PERMIT USE		
 THE NORTHERN PASS		NORTHERN PASS LLC		
		TITLE CONCEPTUAL PLAN & PROFILE RELOCATED 115 kV S1 G146 LINE		
BY	REV. NO.	DATE	SIZE	PAGE NO. 19 OF 24



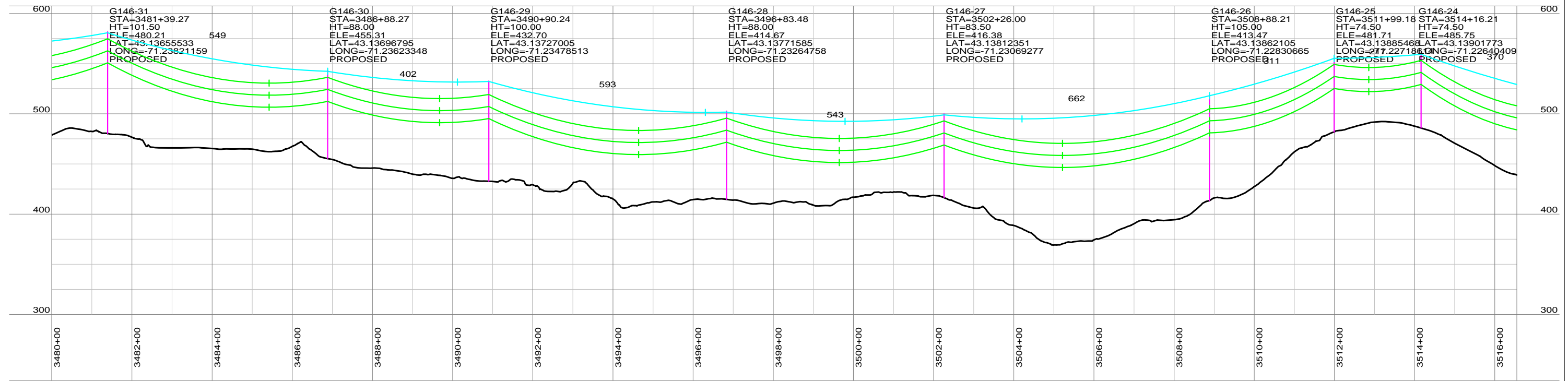
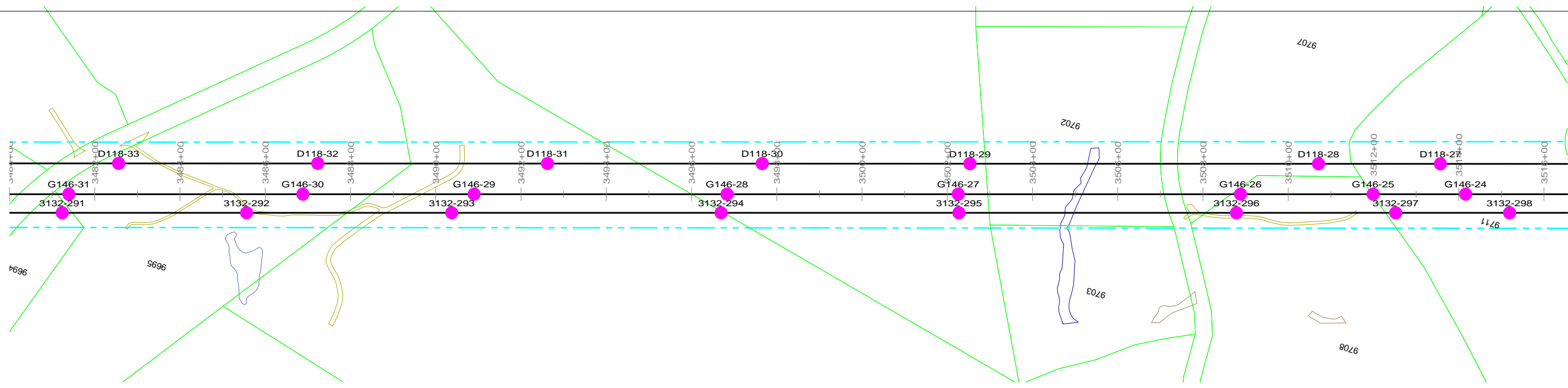
Point ID	Station	HT	ELE	LAT	LONG	Status
G146-37	3449+05.21	74.50	453.81	43.1341269	-71.24986476	PROPOSED
G146-36	3453+44.86	74.50	455.24	43.13445456	-71.24827968	PROPOSED
G146-35	3459+13.84	97.00	437.92	43.13488238	-71.2462297	PROPOSED
G146-34	3465+47.47	83.50	441.23	43.13535876	-71.24394684	PROPOSED
G146-33	3470+57.44	83.50	463.00	43.13574214	-71.24210944	PROPOSED
G146-32	3476+37.88	97.00	473.55	43.13617846	-71.24001811	PROPOSED

PRELIMINARY NOT FOR CONSTRUCTION

NOTES
1. REFER TO PROJECT MAPS FOR AERIAL MAPS AND ADDITIONAL ATTRIBUTES

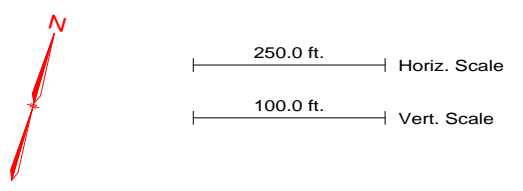



REVISION HISTORY				
A	10/06/15	ISSUED FOR PERMIT USE		
		NORTHERN PASS LLC TITLE: CONCEPTUAL PLAN & PROFILE RELOCATED 115 kV S1 G146 LINE		
		BY	REV. NO.	DATE
		SIZE	PAGE NO.	20 OF 24

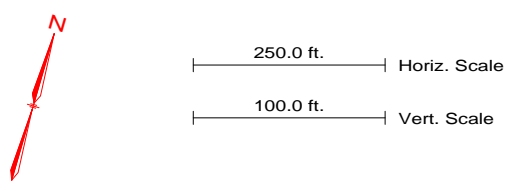
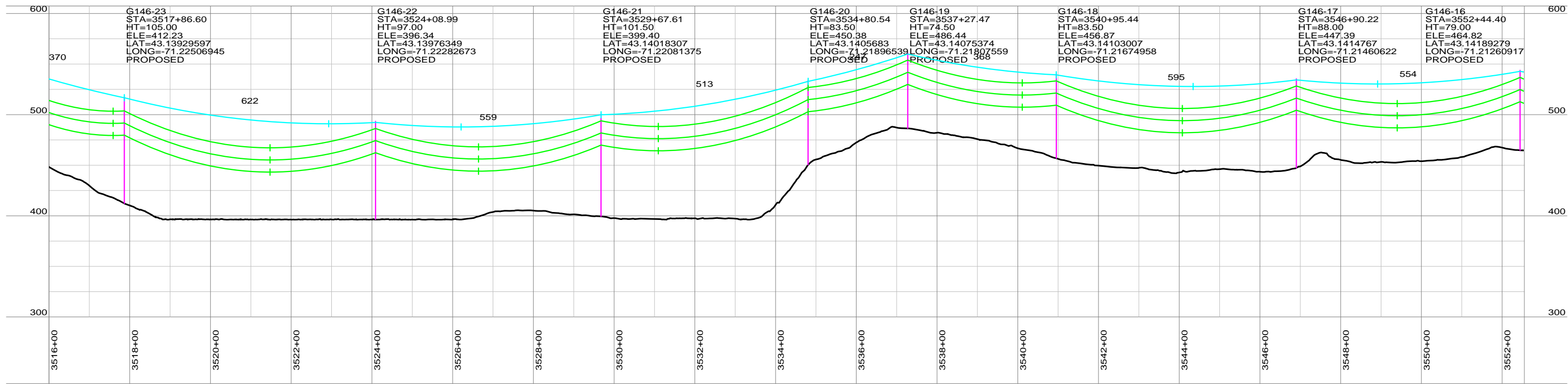
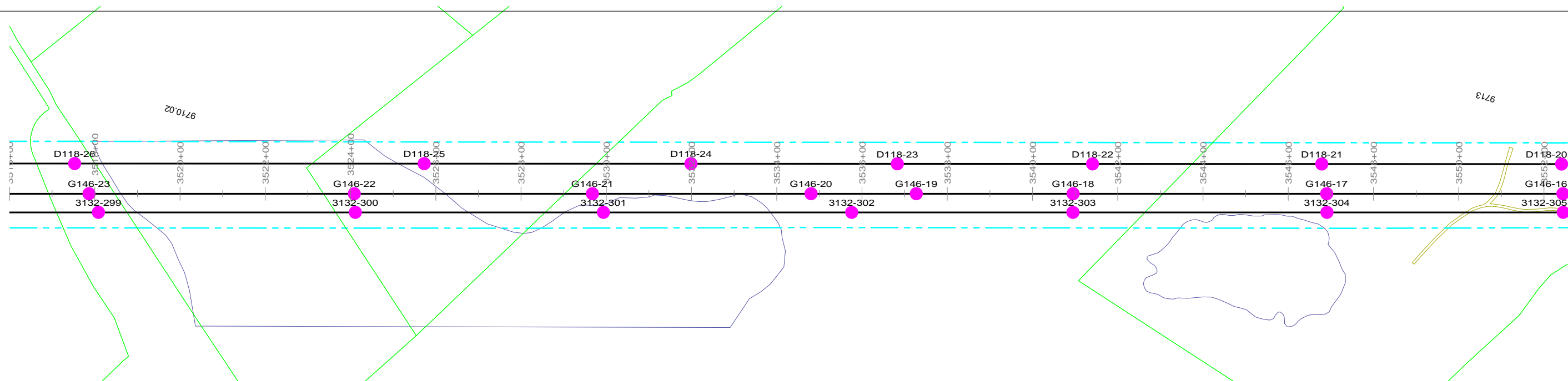


PRELIMINARY NOT FOR CONSTRUCTION

NOTES
1. REFER TO PROJECT MAPS FOR AERIAL MAPS AND ADDITIONAL ATTRIBUTES




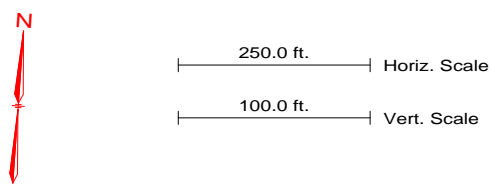
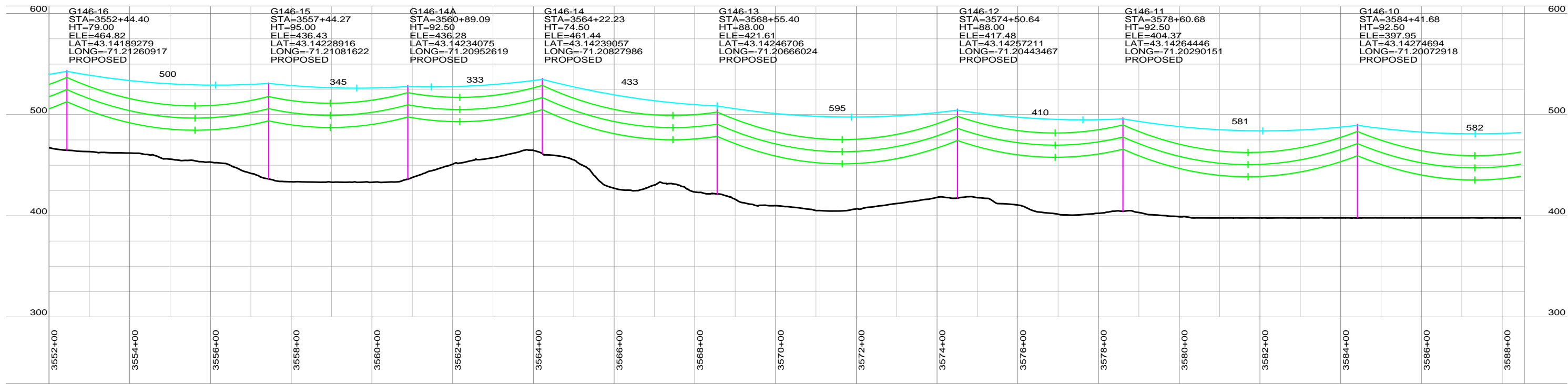
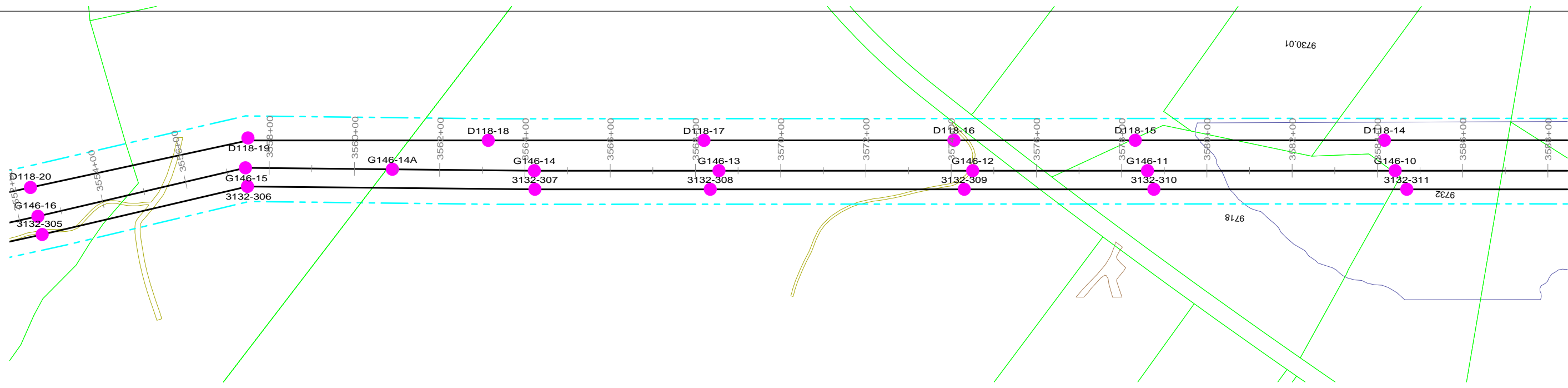
REVISION HISTORY				
A	10/06/15	ISSUED FOR PERMIT USE		
 THE NORTHERN PASS		NORTHERN PASS LLC		
		TITLE CONCEPTUAL PLAN & PROFILE RELOCATED 115 kV S1 G146 LINE		
BY	REV. NO.	DATE	SIZE	PAGE NO. 21 OF 24



PRELIMINARY NOT FOR CONSTRUCTION


NOTES
1. REFER TO PROJECT MAPS FOR AERIAL MAPS AND ADDITIONAL ATTRIBUTES

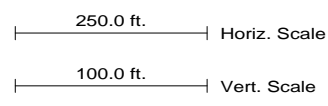
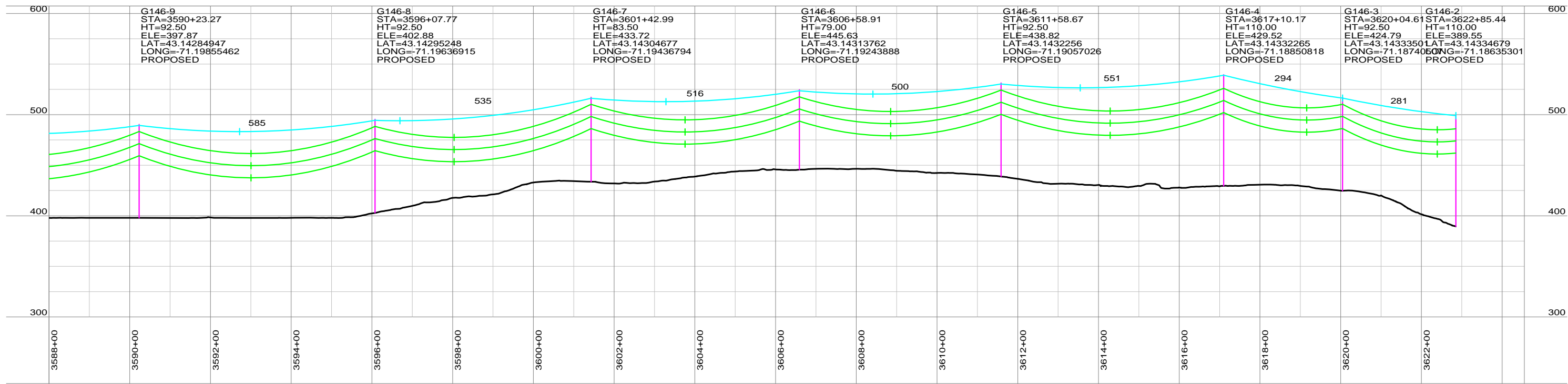
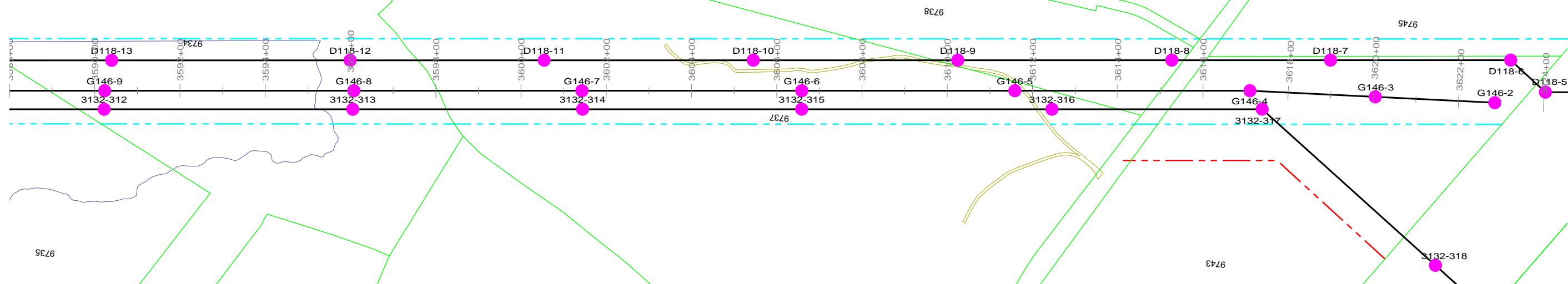
REVISION HISTORY				
A	10/06/15	ISSUED FOR PERMIT USE		
 THE NORTHERN PASS		NORTHERN PASS LLC TITLE: CONCEPTUAL PLAN & PROFILE RELOCATED 115 kV S1 G146 LINE		
BY	REV. NO.	DATE	SIZE	PAGE NO. 22 OF 24



PRELIMINARY NOT FOR CONSTRUCTION

NOTES
1. REFER TO PROJECT MAPS FOR AERIAL MAPS AND ADDITIONAL ATTRIBUTES

REVISION HISTORY				
A	10/06/15	ISSUED FOR PERMIT USE		
 THE NORTHERN PASS		NORTHERN PASS LLC		
		TITLE CONCEPTUAL PLAN & PROFILE RELOCATED 115 kV S1 G146 LINE		
BY	REV. NO.	DATE	SIZE	PAGE NO. 23 OF 24

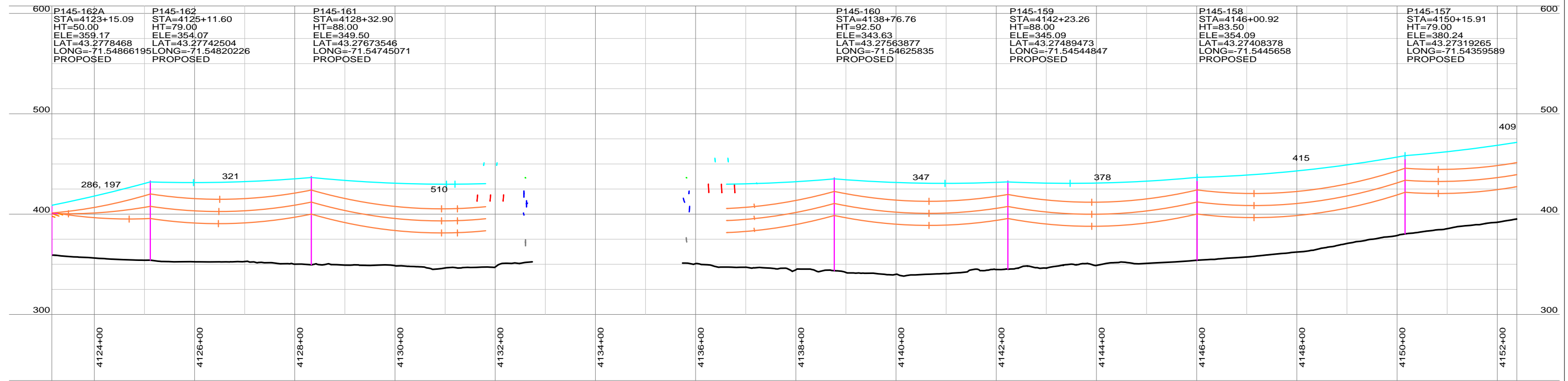
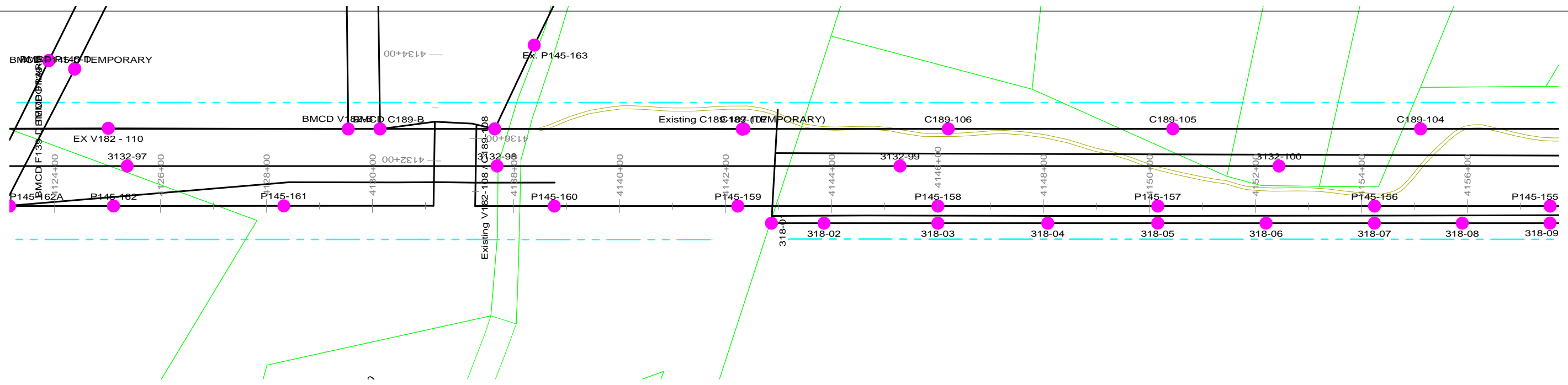


PRELIMINARY NOT FOR CONSTRUCTION

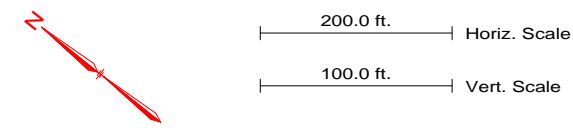
NOTES
1. REFER TO PROJECT MAPS FOR AERIAL MAPS AND ADDITIONAL ATTRIBUTES

REVISION HISTORY				
A	10/06/15	ISSUED FOR PERMIT USE		
		NORTHERN PASS LLC TITLE: CONCEPTUAL PLAN & PROFILE RELOCATED 115 kV S1 G146 LINE		
		BY	REV. NO.	DATE
		SIZE	PAGE NO.	24 OF 24


RELOCATED 115 KV
P145 LINE

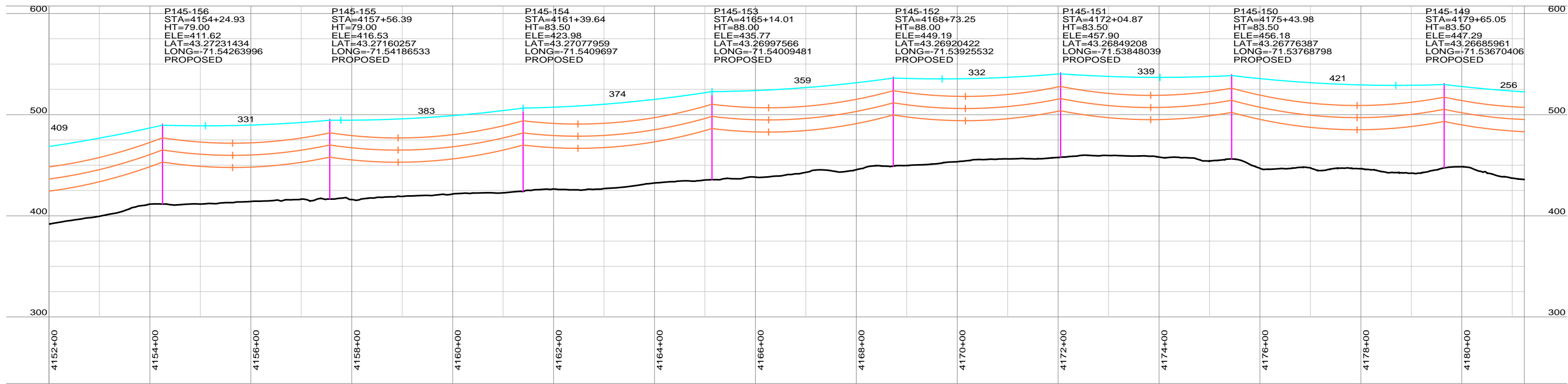
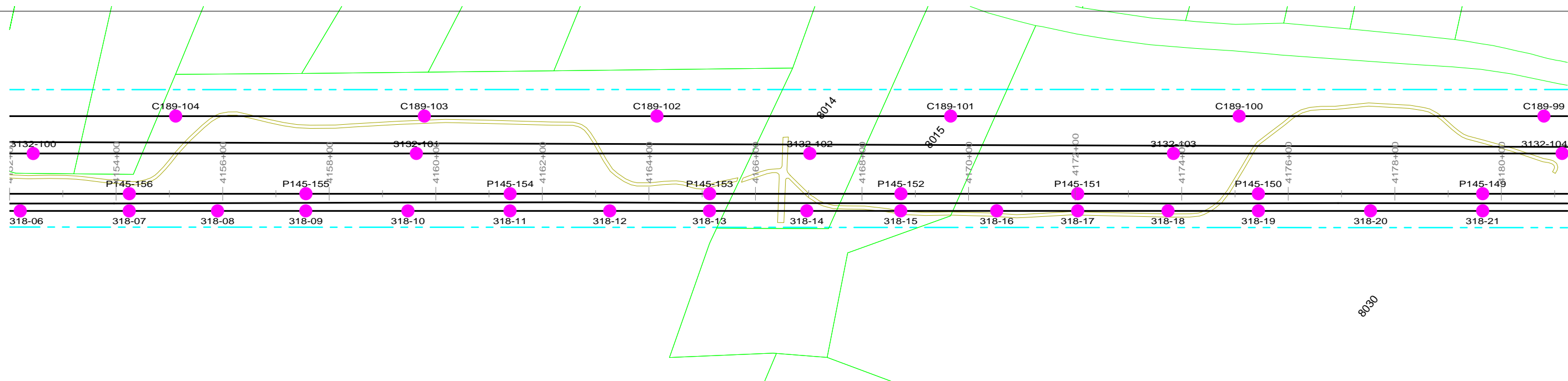


PRELIMINARY NOT FOR CONSTRUCTION



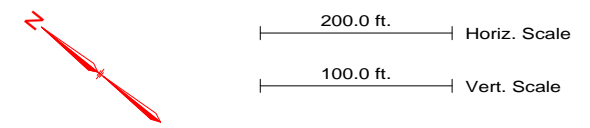
NOTES
 1. REFER TO PROJECT MAPS FOR AERIAL MAPS AND ADDITIONAL ATTRIBUTES

REVISION HISTORY				
A	10/06/15	ISSUED FOR PERMIT USE		
 THE NORTHERN PASS		NORTHERN PASS LLC TITLE CONCEPTUAL PLAN & PROFILE RELOCATED 115 kV S1 P145 LINE		
BY	REV. NO.	DATE	SIZE	PAGE NO. 1 OF 16

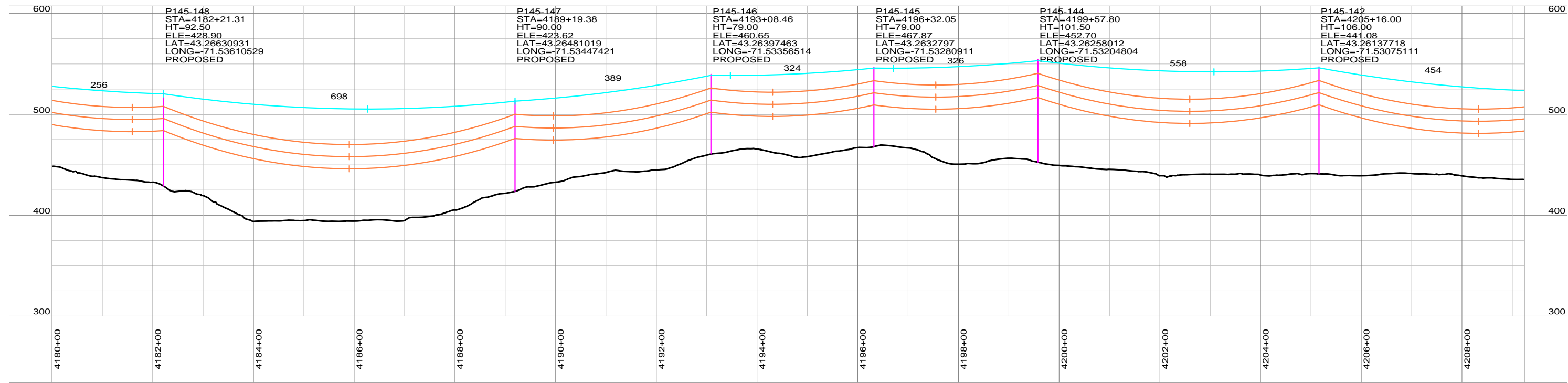
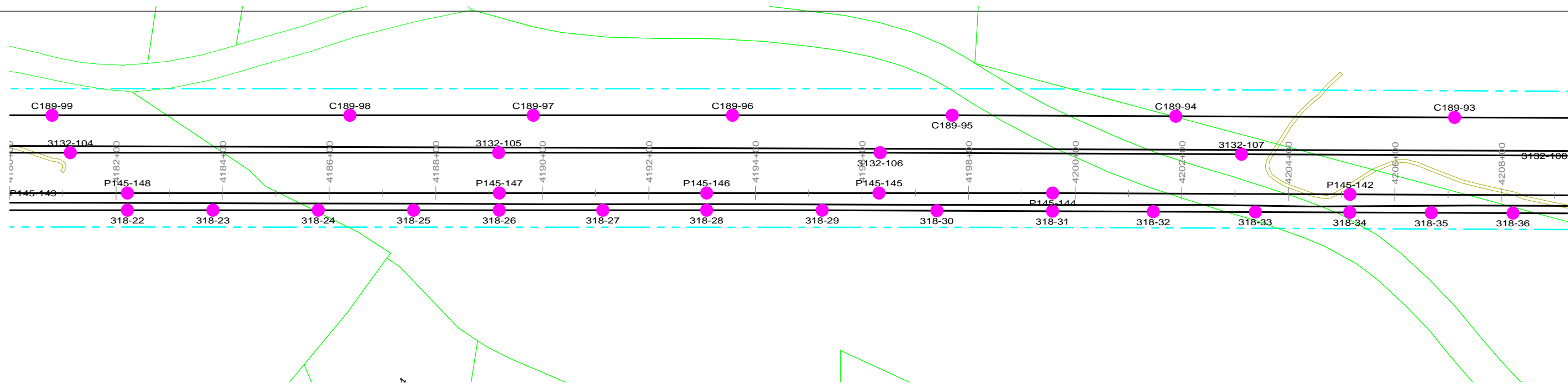


PRELIMINARY NOT FOR CONSTRUCTION

NOTES
1. REFER TO PROJECT MAPS FOR AERIAL MAPS AND ADDITIONAL ATTRIBUTES

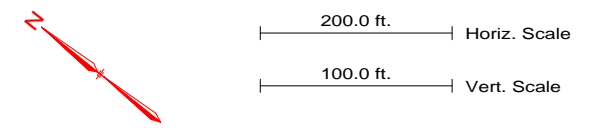



REVISION HISTORY					
A	10/06/15	ISSUED FOR PERMIT USE			
 THE NORTHERN PASS		NORTHERN PASS LLC TITLE: CONCEPTUAL PLAN & PROFILE RELOCATED 115 kV S1 P145 LINE			
		BY	REV. NO.	DATE	SIZE
					2 OF 16

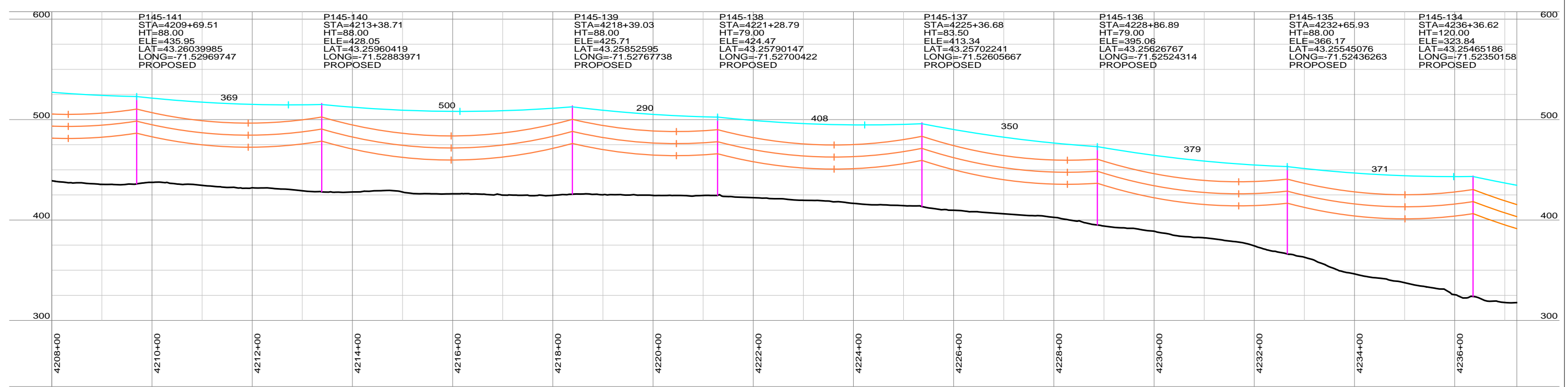
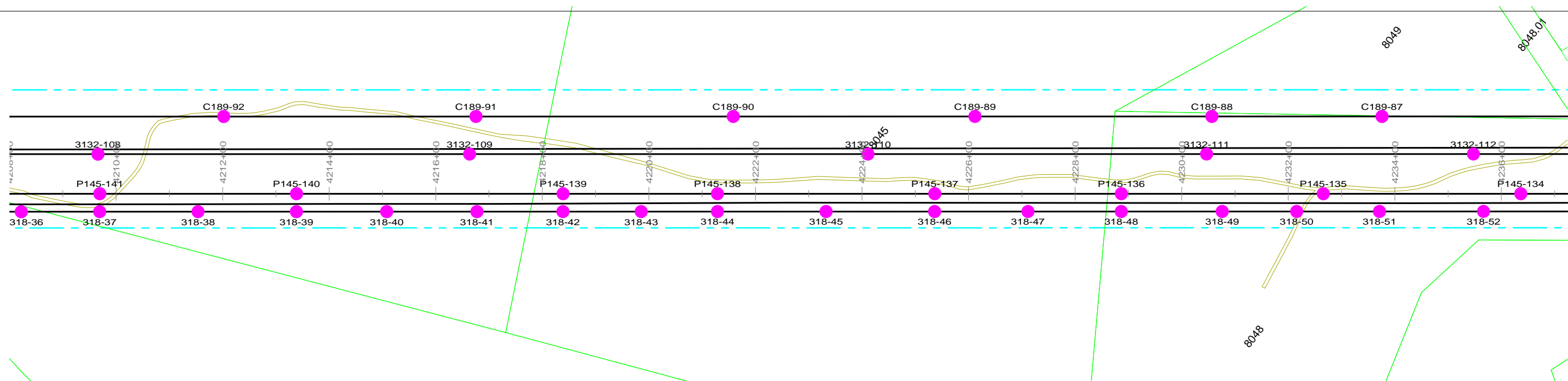


PRELIMINARY NOT FOR CONSTRUCTION

NOTES
1. REFER TO PROJECT MAPS FOR AERIAL MAPS AND ADDITIONAL ATTRIBUTES

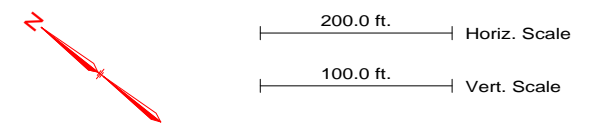



REVISION HISTORY				
A	10/06/15	ISSUED FOR PERMIT USE		
 THE NORTHERN PASS		NORTHERN PASS LLC		
		TITLE CONCEPTUAL PLAN & PROFILE RELOCATED 115 kV S1 P145 LINE		
BY	REV. NO.	DATE	SIZE	PAGE NO. 3 OF 16

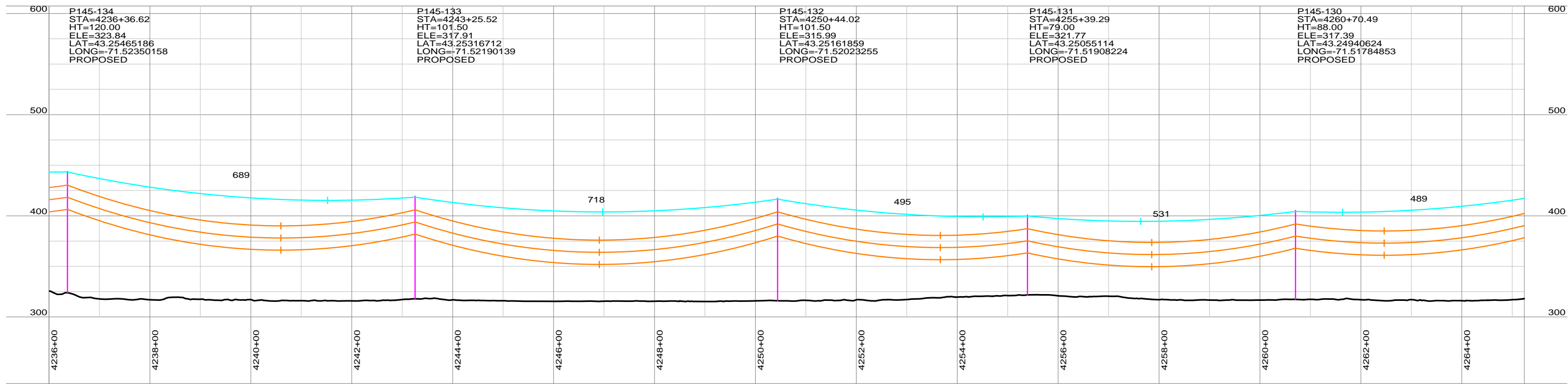
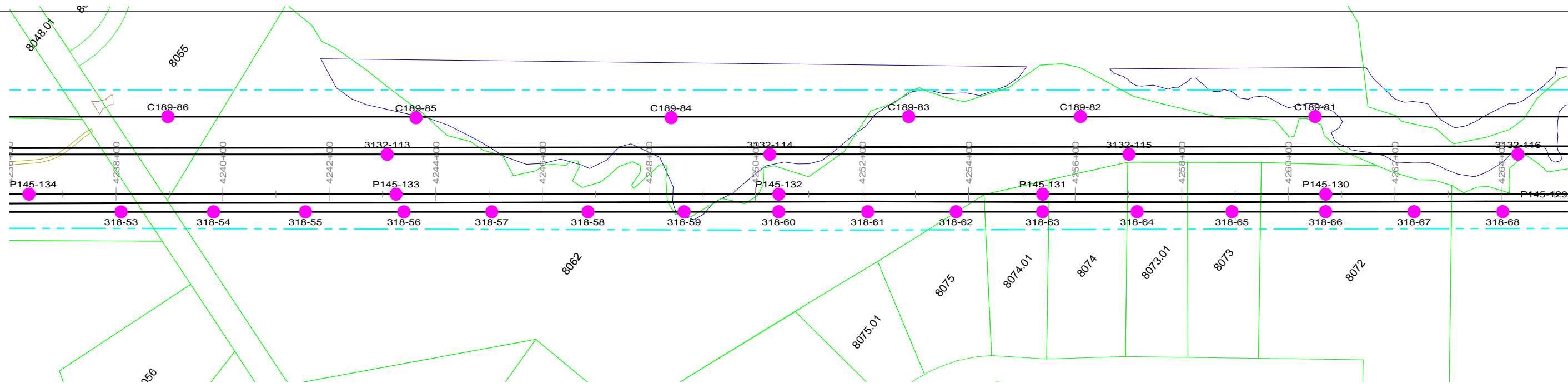


PRELIMINARY NOT FOR CONSTRUCTION

NOTES
1. REFER TO PROJECT MAPS FOR AERIAL MAPS AND ADDITIONAL ATTRIBUTES



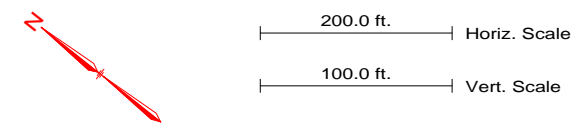
REVISION HISTORY				
A	10/06/15	ISSUED FOR PERMIT USE		
 THE NORTHERN PASS		NORTHERN PASS LLC TITLE: CONCEPTUAL PLAN & PROFILE RELOCATED 115 kV S1 P145 LINE		
BY	REV. NO.	DATE	SIZE	PAGE NO. 4 OF 16

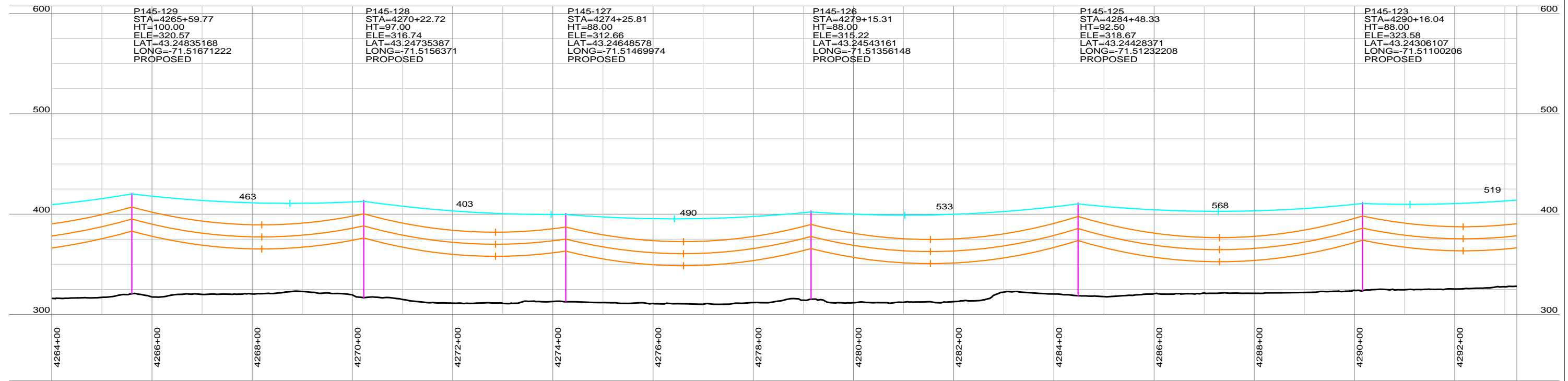
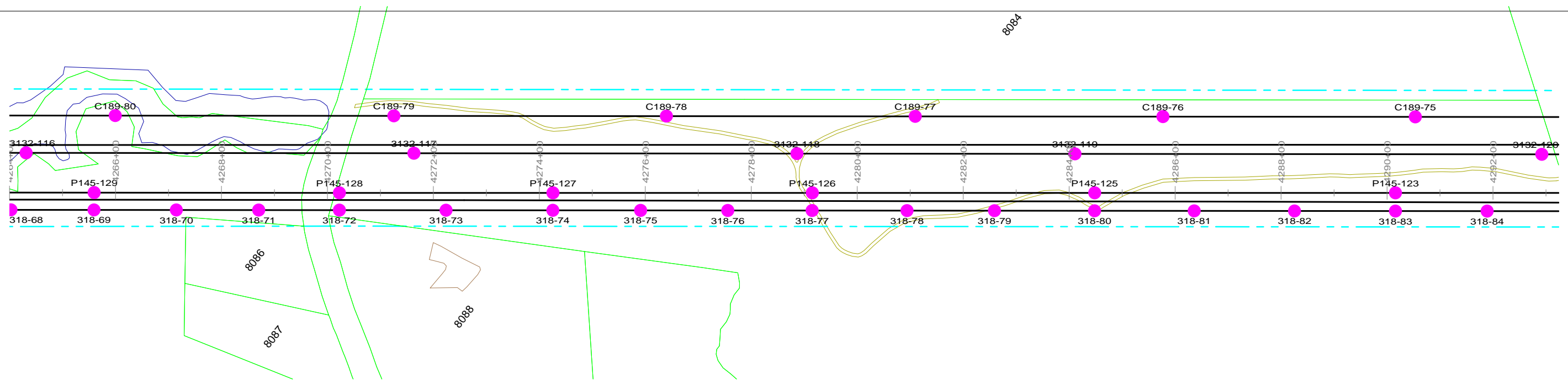


PRELIMINARY NOT FOR CONSTRUCTION

NOTES
1. REFER TO PROJECT MAPS FOR AERIAL MAPS AND ADDITIONAL ATTRIBUTES

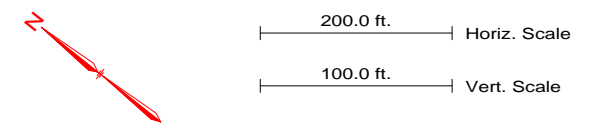
REVISION HISTORY				
A	10/06/15	ISSUED FOR PERMIT USE		
		NORTHERN PASS LLC TITLE: CONCEPTUAL PLAN & PROFILE RELOCATED 115 kV S1 P145 LINE		
		BY	REV. NO.	DATE
		SIZE	PAGE NO.	5 OF 16




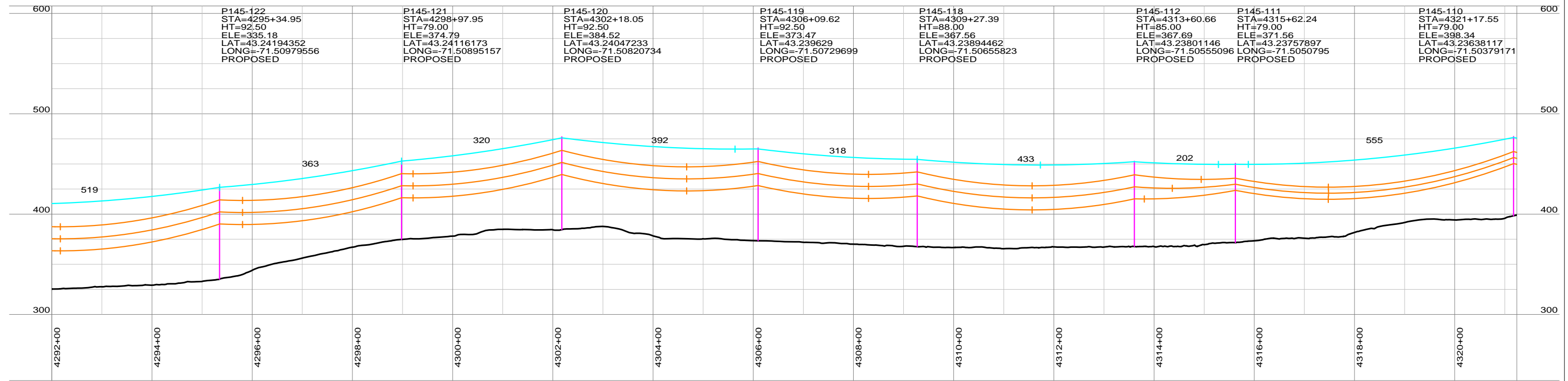
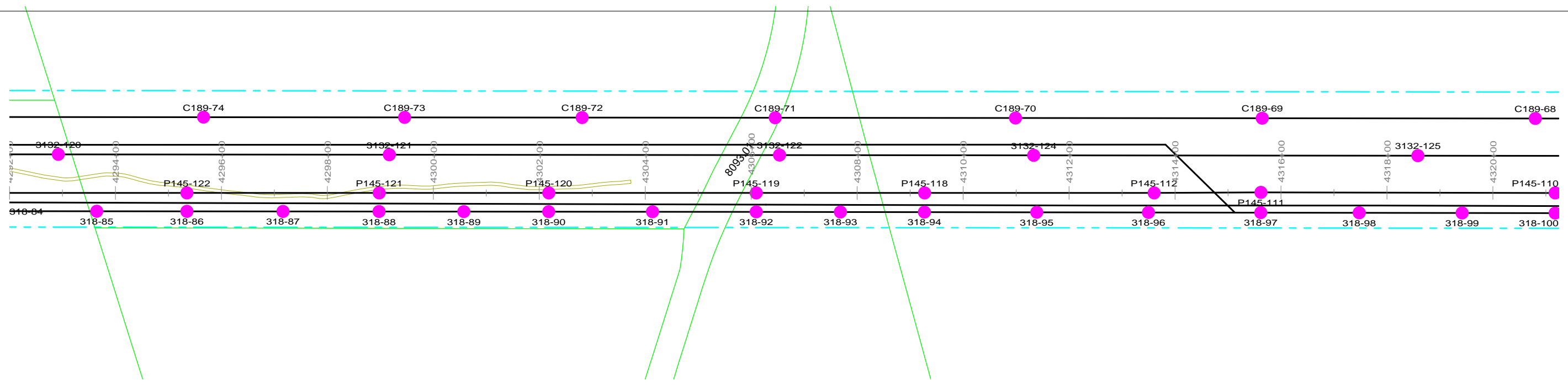


PRELIMINARY NOT FOR CONSTRUCTION

NOTES
1. REFER TO PROJECT MAPS FOR AERIAL MAPS AND ADDITIONAL ATTRIBUTES



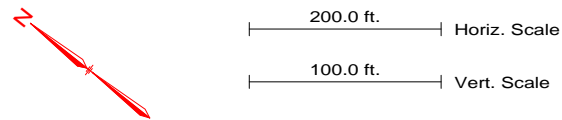
REVISION HISTORY				
A	10/06/15	ISSUED FOR PERMIT USE		
 THE NORTHERN PASS		NORTHERN PASS LLC TITLE CONCEPTUAL PLAN & PROFILE RELOCATED 115 kV S1 P145 LINE		
		BY	REV. NO.	DATE
				PAGE NO. 6 OF 16




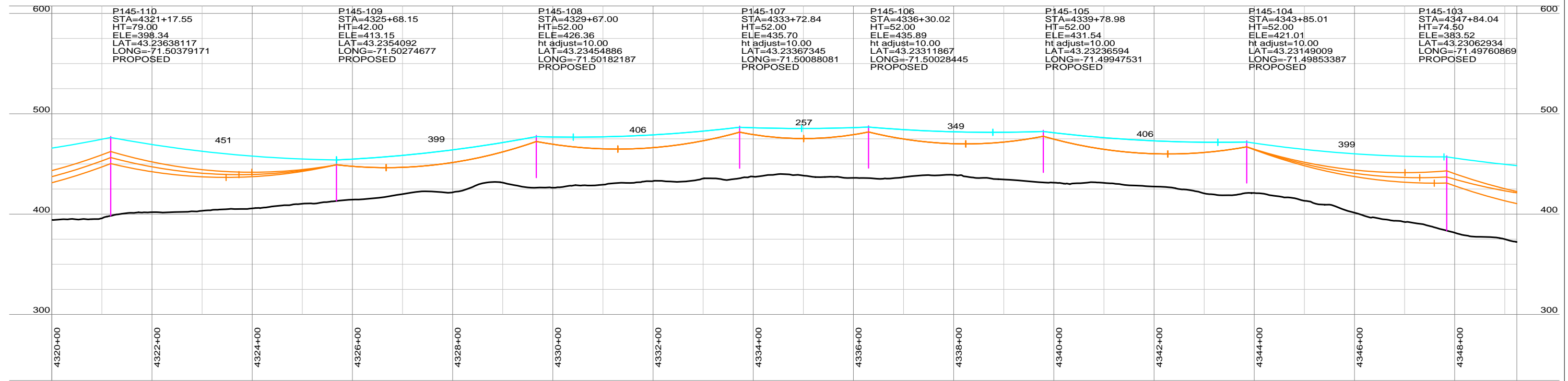
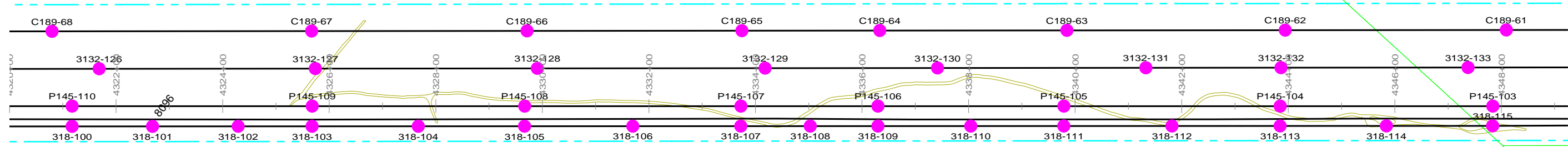
PRELIMINARY NOT FOR CONSTRUCTION

NOTES

1. REFER TO PROJECT MAPS FOR AERIAL MAPS AND ADDITIONAL ATTRIBUTES

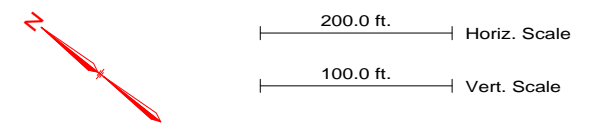


REVISION HISTORY				
A	10/06/15	ISSUED FOR PERMIT USE		
		NORTHERN PASS LLC		
		TITLE CONCEPTUAL PLAN & PROFILE RELOCATED 115 kV S1 P145 LINE		
BY	REV. NO.	DATE	SIZE	PAGE NO. 7 OF 16

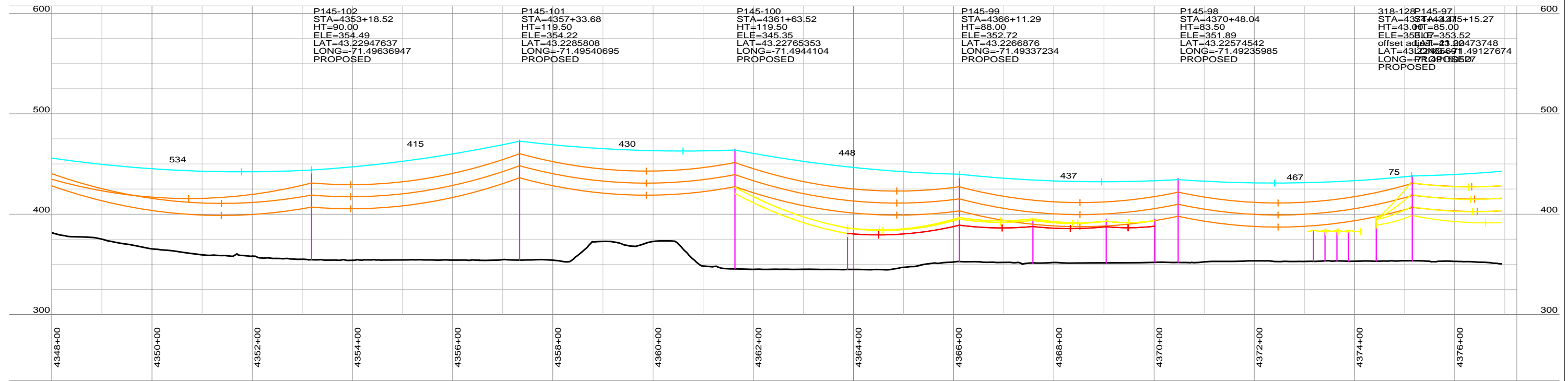
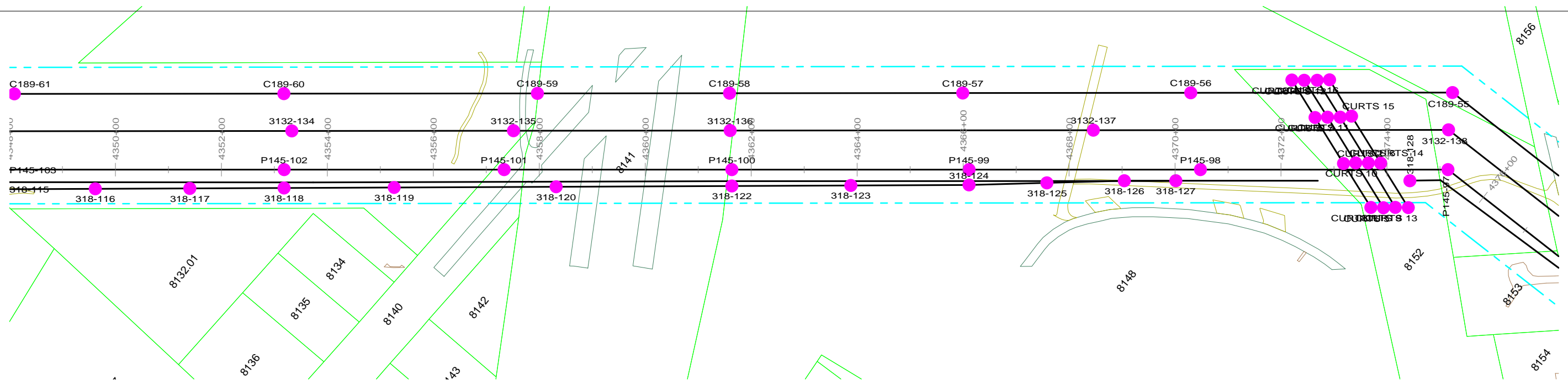


PRELIMINARY NOT FOR CONSTRUCTION

NOTES
1. REFER TO PROJECT MAPS FOR AERIAL MAPS AND ADDITIONAL ATTRIBUTES

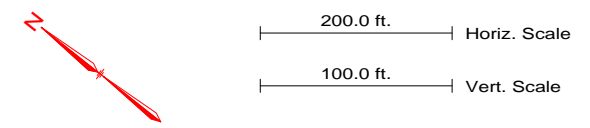



REVISION HISTORY				
A	10/06/15	ISSUED FOR PERMIT USE		
		NORTHERN PASS LLC TITLE: CONCEPTUAL PLAN & PROFILE RELOCATED 115 kV S1 P145 LINE		
		BY	REV. NO.	DATE
		SIZE	PAGE NO.	8 OF 16

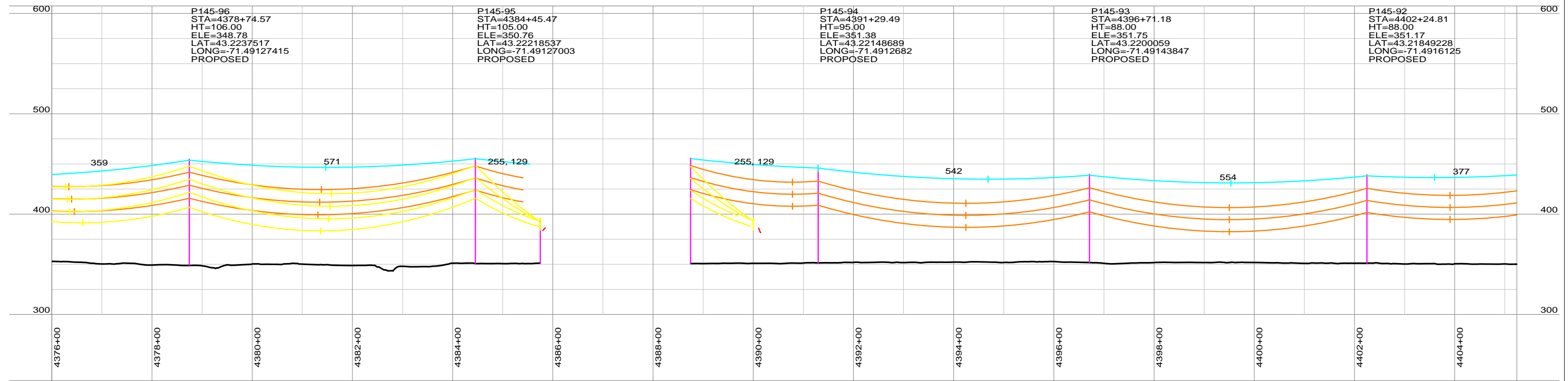
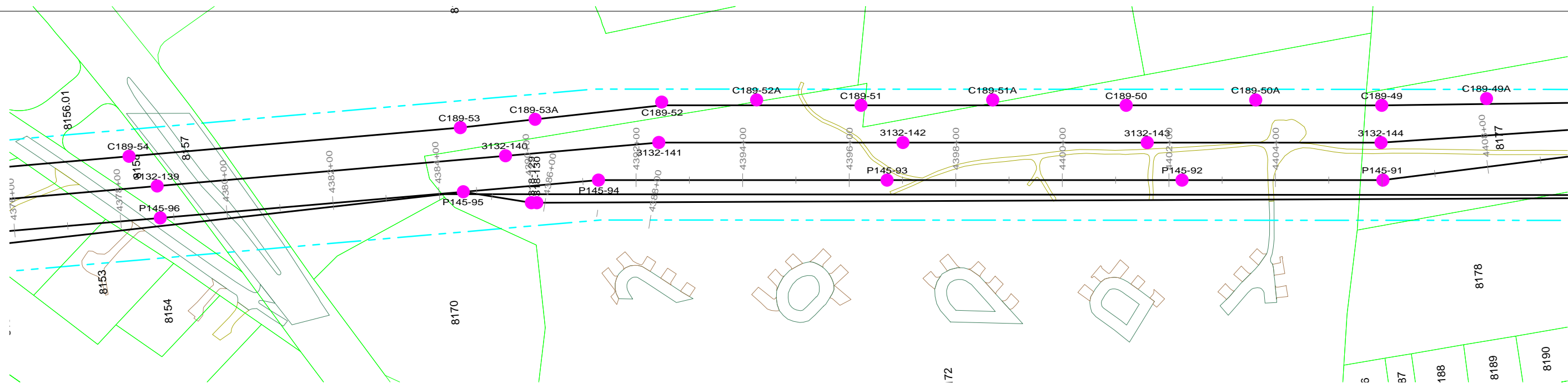


PRELIMINARY NOT FOR CONSTRUCTION

NOTES
1. REFER TO PROJECT MAPS FOR AERIAL MAPS AND ADDITIONAL ATTRIBUTES



REVISION HISTORY				
A	10/06/15	ISSUED FOR PERMIT USE		
		NORTHERN PASS LLC TITLE CONCEPTUAL PLAN & PROFILE RELOCATED 115 kV S1 P145 LINE		
		BY	REV. NO.	DATE



P145-96
 STA=4378+74.57
 HT=106.00
 ELE=348.78
 LAT=43.2237517
 LONG=-71.49127415
 PROPOSED

P145-95
 STA=4384+45.47
 HT=105.00
 ELE=350.76
 LAT=43.22218537
 LONG=-71.49127003
 PROPOSED

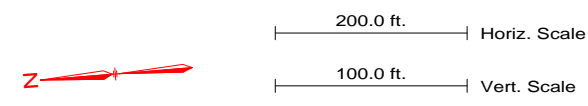
P145-94
 STA=4391+29.49
 HT=95.00
 ELE=351.38
 LAT=43.22148689
 LONG=-71.4912682
 PROPOSED


P145-93
 STA=4396+71.18
 HT=88.00
 ELE=351.75
 LAT=43.2200059
 LONG=-71.49143847
 PROPOSED

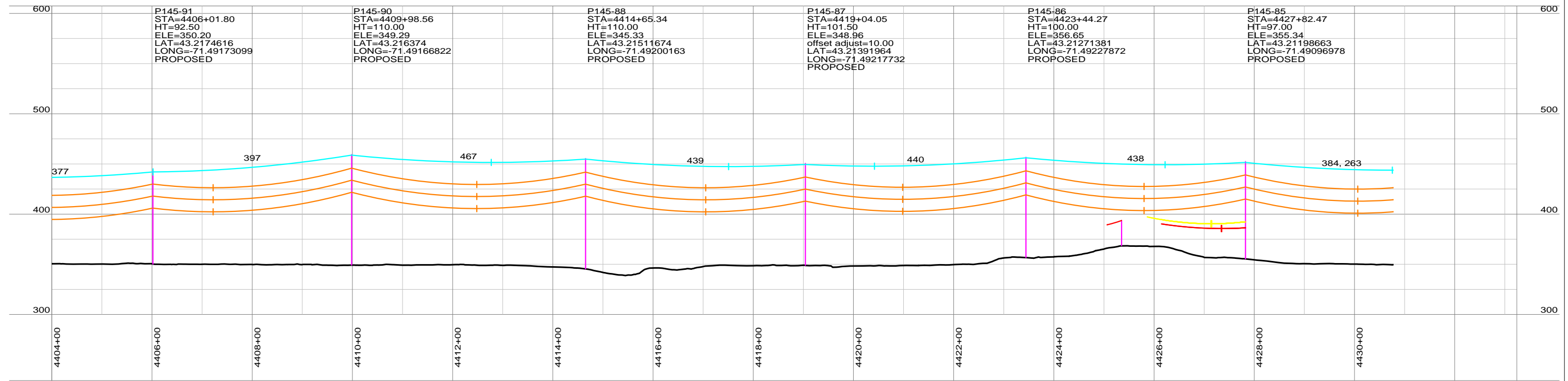
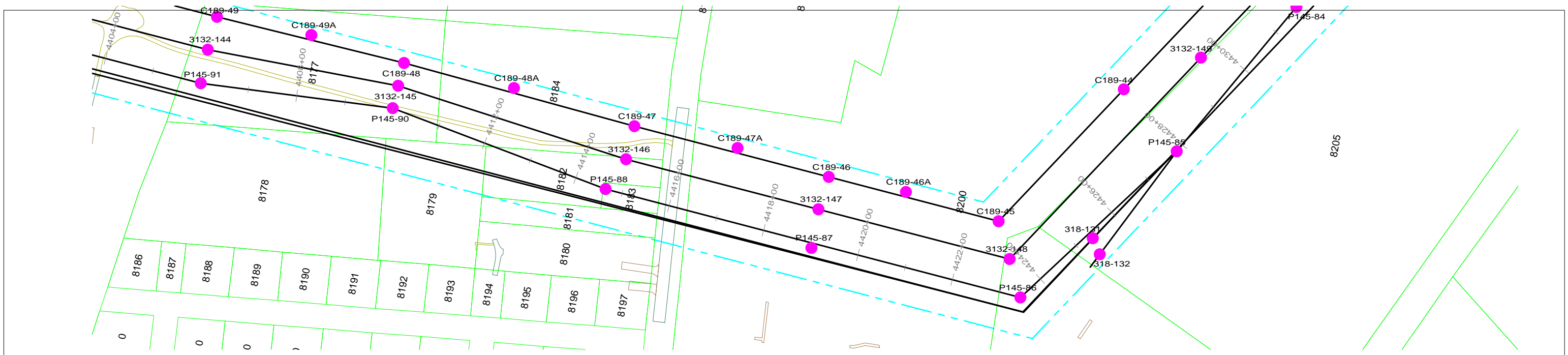
P145-92
 STA=4402+24.81
 HT=88.00
 ELE=351.17
 LAT=43.21849228
 LONG=-71.4916125
 PROPOSED

PRELIMINARY NOT FOR CONSTRUCTION

NOTES
 1. REFER TO PROJECT MAPS FOR AERIAL MAPS AND ADDITIONAL ATTRIBUTES

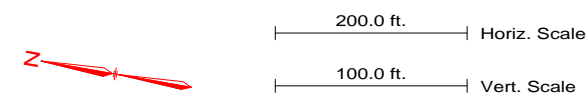



REVISION HISTORY				
A	10/06/15	ISSUED FOR PERMIT USE		
 THE NORTHERN PASS		NORTHERN PASS LLC TITLE CONCEPTUAL PLAN & PROFILE RELOCATED 115 kV S1 P145 LINE		
BY	REV. NO.	DATE	SIZE	PAGE NO. 10 OF 16

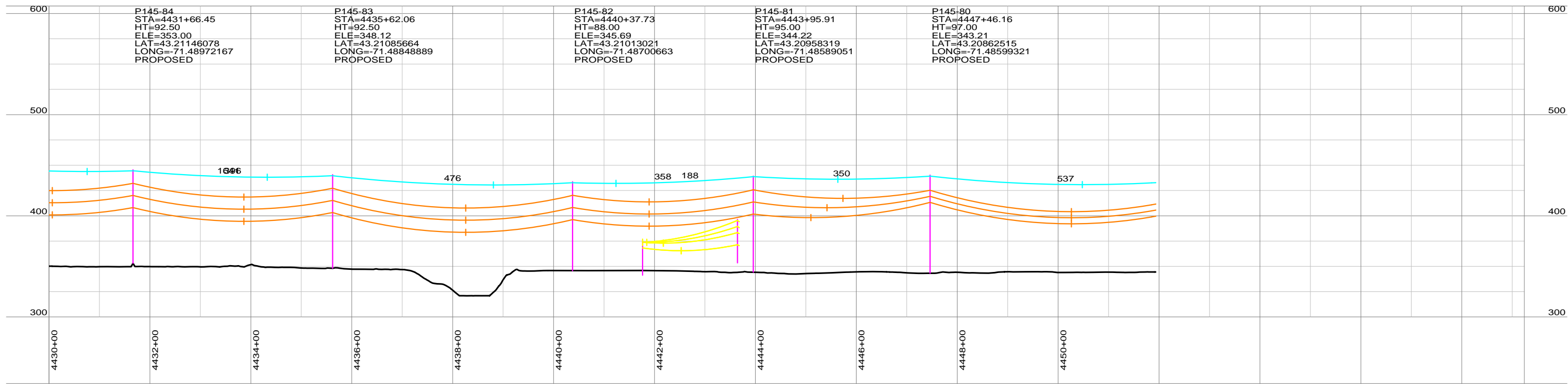
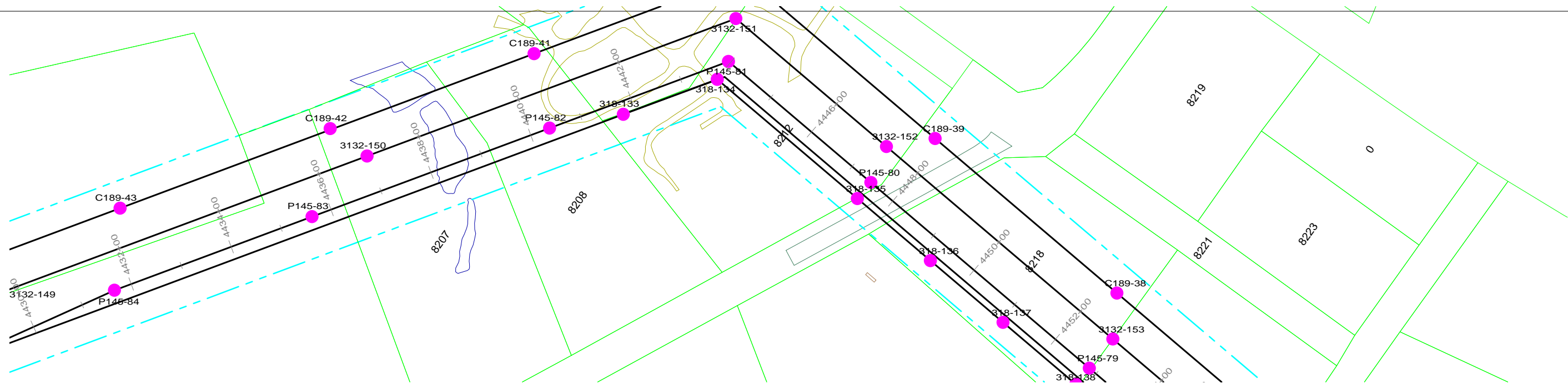


PRELIMINARY NOT FOR CONSTRUCTION

NOTES
1. REFER TO PROJECT MAPS FOR AERIAL MAPS AND ADDITIONAL ATTRIBUTES

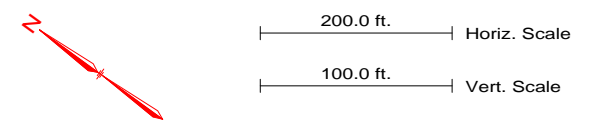



REVISION HISTORY				
A	10/06/15	ISSUED FOR PERMIT USE		
 THE NORTHERN PASS		NORTHERN PASS LLC TITLE: CONCEPTUAL PLAN & PROFILE RELOCATED 115 kV S1 P145 LINE		
BY	REV. NO.	DATE	SIZE	PAGE NO. 11 OF 16

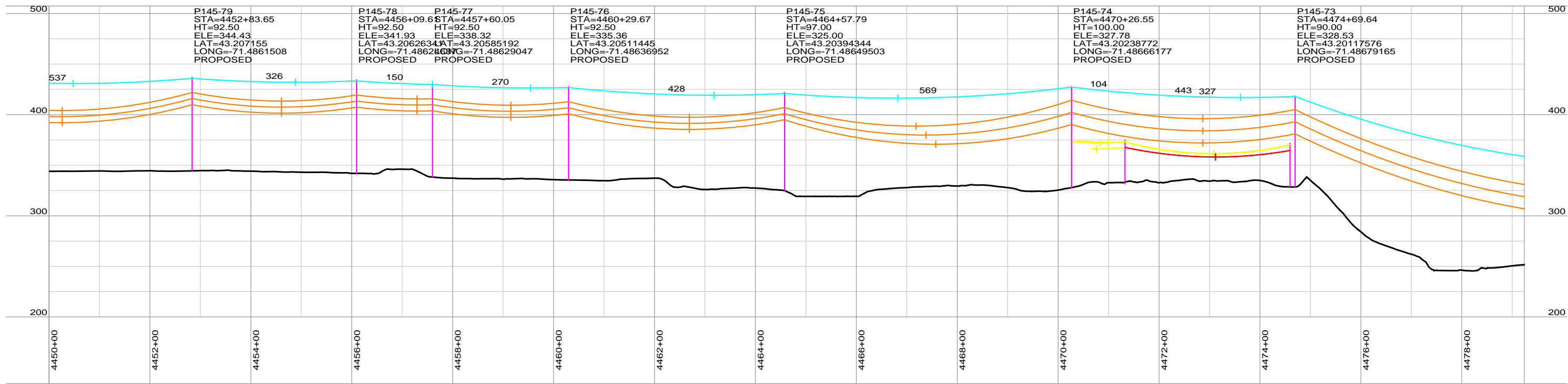
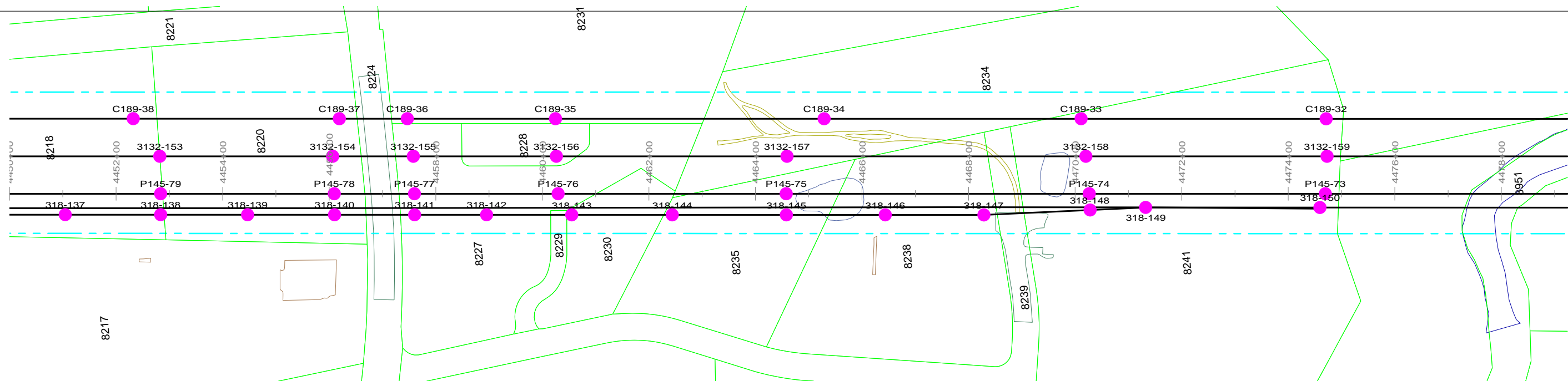


PRELIMINARY NOT FOR CONSTRUCTION

NOTES
1. REFER TO PROJECT MAPS FOR AERIAL MAPS AND ADDITIONAL ATTRIBUTES

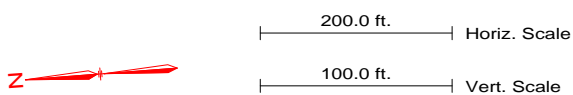



REVISION HISTORY				
A	10/06/15	ISSUED FOR PERMIT USE		
 THE NORTHERN PASS		NORTHERN PASS LLC TITLE: CONCEPTUAL PLAN & PROFILE RELOCATED 115 kV S1 P145 LINE		
BY	REV. NO.	DATE	SIZE	PAGE NO. 12 OF 16

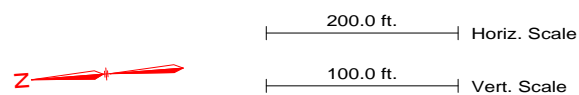
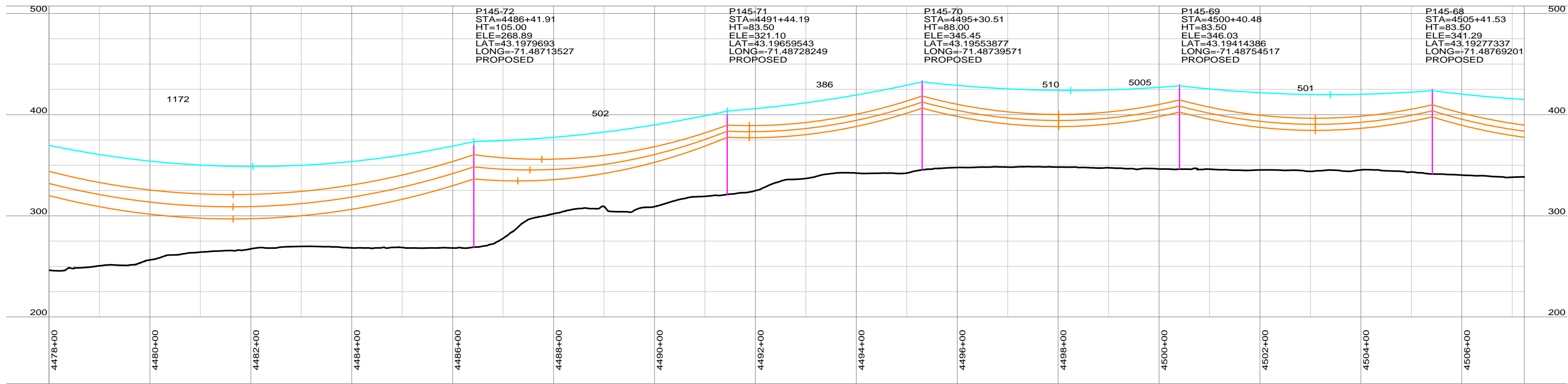
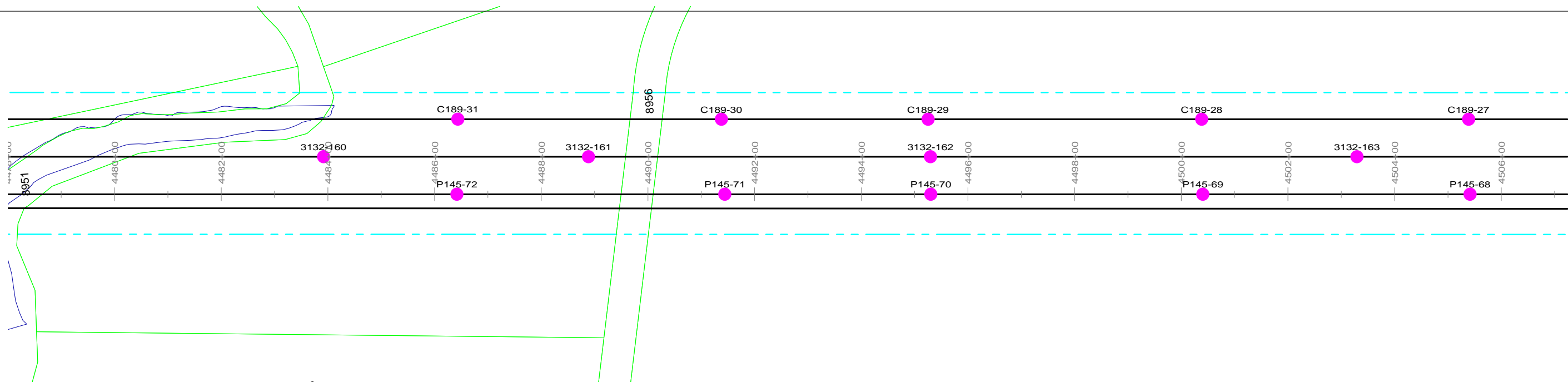


PRELIMINARY NOT FOR CONSTRUCTION

NOTES
1. REFER TO PROJECT MAPS FOR AERIAL MAPS AND ADDITIONAL ATTRIBUTES



REVISION HISTORY				
A	10/06/15	ISSUED FOR PERMIT USE		
 THE NORTHERN PASS		NORTHERN PASS LLC TITLE: CONCEPTUAL PLAN & PROFILE RELOCATED 115 kV S1 P145 LINE		
BY	REV. NO.	DATE	SIZE	PAGE NO. 13 OF 16

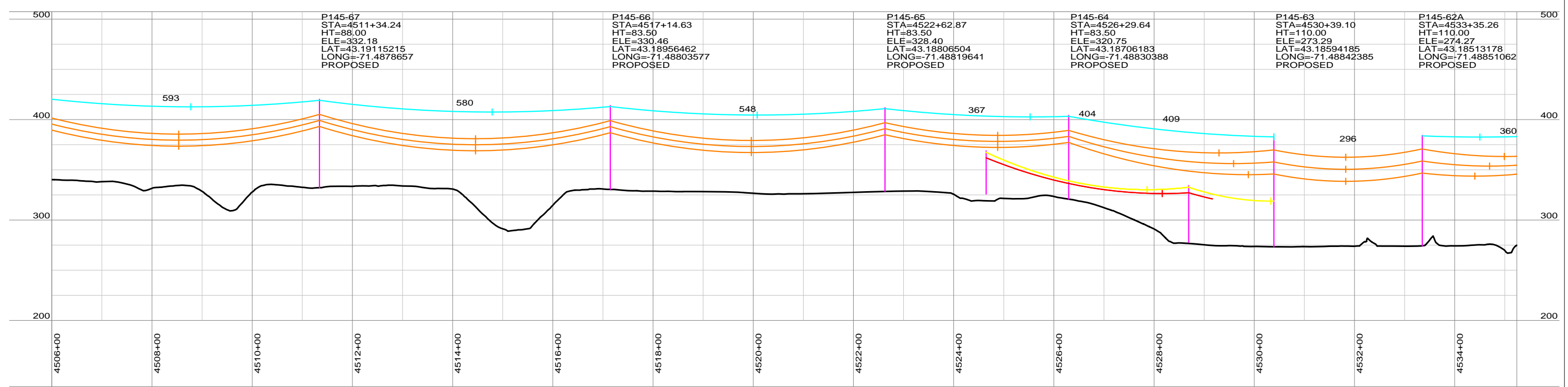
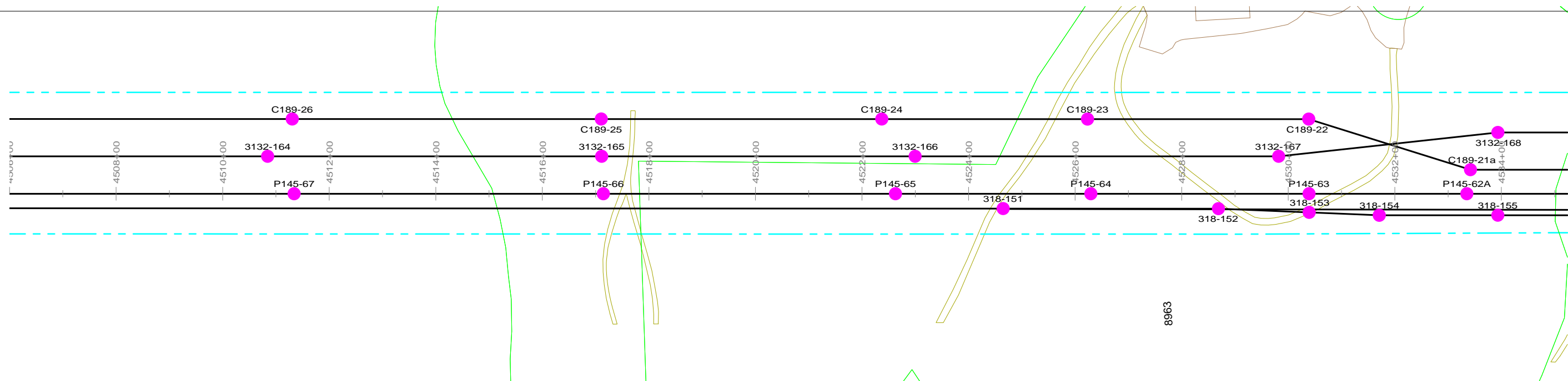


PRELIMINARY NOT FOR CONSTRUCTION

NOTES

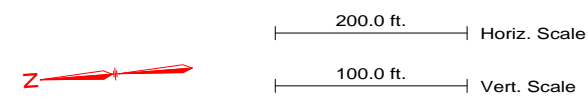
1. REFER TO PROJECT MAPS FOR AERIAL MAPS AND ADDITIONAL ATTRIBUTES


REVISION HISTORY				
A	10/06/15	ISSUED FOR PERMIT USE		
		NORTHERN PASS LLC TITLE: CONCEPTUAL PLAN & PROFILE RELOCATED 115 kV S1 P145 LINE		
		BY	REV. NO.	DATE
			SIZE	PAGE NO. 14 OF 16


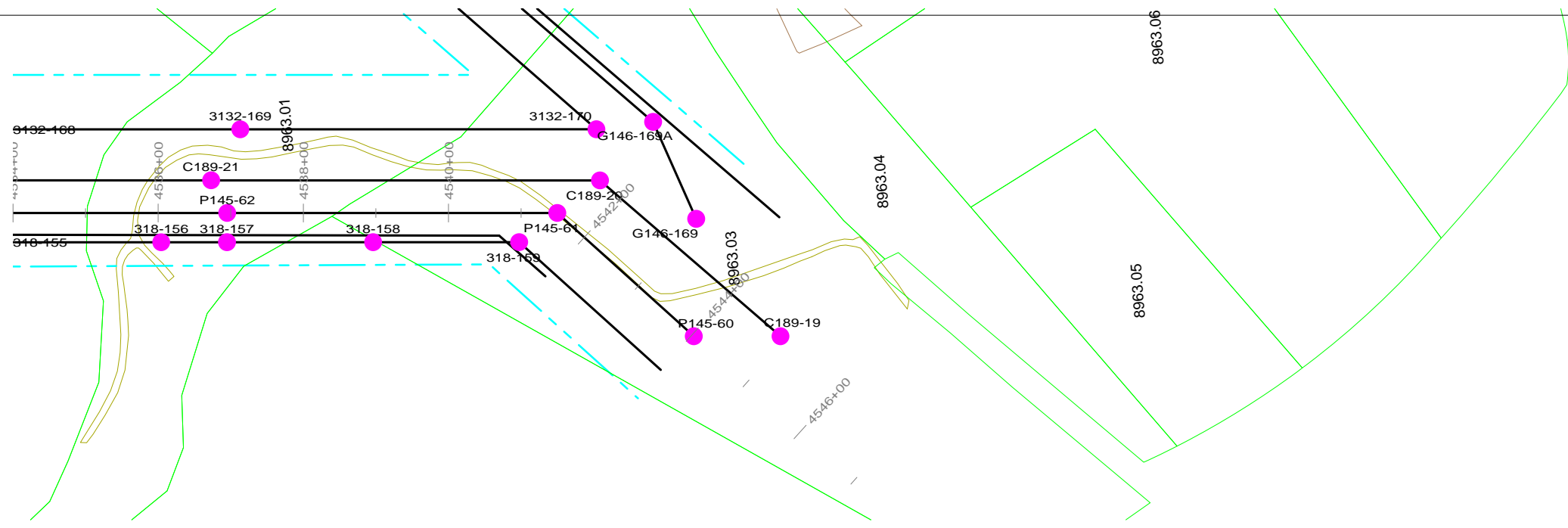


PRELIMINARY NOT FOR CONSTRUCTION

NOTES
1. REFER TO PROJECT MAPS FOR AERIAL MAPS AND ADDITIONAL ATTRIBUTES

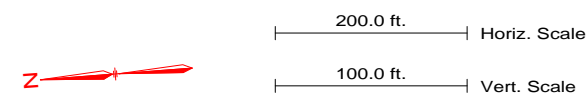



REVISION HISTORY				
A	10/06/15	ISSUED FOR PERMIT USE		
 THE NORTHERN PASS		NORTHERN PASS LLC TITLE: CONCEPTUAL PLAN & PROFILE RELOCATED 115 kV S1 P145 LINE		
BY	REV. NO.	DATE	SIZE	PAGE NO. 15 OF 16



PRELIMINARY NOT FOR CONSTRUCTION

NOTES
1. REFER TO PROJECT MAPS FOR AERIAL MAPS AND ADDITIONAL ATTRIBUTES



REVISION HISTORY				
A	10/06/15	ISSUED FOR PERMIT USE		
		NORTHERN PASS LLC		
		TITLE CONCEPTUAL PLAN & PROFILE RELOCATED 115 kV S1 P145 LINE		
BY	REV. NO.	DATE	SIZE	PAGE NO. 16 OF 16